

# MOUNTAINSIDE BORO - TAX LIST - BOOK 1

## NEW JERSEY PROPERTY TAX SYSTEM LEGEND

QUALIFICATION		BUILDING DESCRIPTION		REAL PROPERTY CLASS CODES		EXEMPT PROPERTY CLASS CODES		LIMITED EXEMPTIONS							
CODE	EXPLANATION	Format: Stories-Structure-Style-Garage		TAXABLE PROPERTY				CODE	EXPLANATION						
S	Sector Number Prefix	STORIES	Prefix S with no. of stories	D	Dutch Colonial	1 2 3A 3B 4A 4B 4C	15A 15B 15C 15D 15E 15F	E	Fire Suppression System						
W	Ward Number Prefix			E	English Tudor			F	Fallout Shelter						
C	Condo Unit No. Prefix			F	Cape Cod			P	Pollution Control						
LOT	Lot only is owned	STRUCTURE		L	Colonial			5A 5B	RAILROAD PROPERTY	15D	Church & Charit. Property				
BLDG	Building only is owned			M	Mobile Home					15E	Cemeteries & Graveyards				
HM	Hackensack Meadow Lands			R	Rancher					15F	Other Exempt.				
X	Exmpt. Port. of Taxable Property			S	Split Level					CODE	DEDUCTIONS EXPLANATION	L	New Dwelling/Conversion		
HL	Highlands			T	Twin							N	Multiple Dwelling Exemption		
FP	Flood Plain			W	Row Home							O	Multiple Dwelling Abatement		
M	Mobile Home			X	Duplex							U	Urban Enterprise Zone Abate.		
PL	Pine Lands			Z	Raised Rancher							6A 6B 6C	PERSONAL PROPERTY CLASS CODES	6A 6B 6C	Telephone Machinery, Apparatus or Equip. of Petroleum Refineries Phase Out Personal Property
Z	Coastal Zone			O	Other										
L	Wet Lands			2	Bi-Level										
B	Billboard	3	Tri-Level												
T	Cell Tower	STYLE		GARAGE	AG Attached Garage UG Unattached Garage Number of Cars is prefixed to code.										
QFARM	Qualified Farmland					A	Commercial								
SPECIALTAX DISTRICT CODES CODE DISTRICT TYPE	F Fire R R.E.A.P. Eligible G Garbage D Revenue Alloc. Dist. W Water S Special Imp. L Light					B	Industrial								
						C	Apartments								
						EXAMPLE:1.5S-ST-L-2AG MEANS: 1 1/2 Story Stone Colonial 2 Car Attached Garage									

TABLE OF AGGREGATES  
OF TAXABLE AND EXEMPT PROPERTY IN THE TAXING DISTRICT OF MOUNTAINSIDE BORO FOR 2022

(1) VALUE OF LAND 825,787,800  
(2) VALUE OF IMPROVEMENTS 1066,719,400  
(3) TOTAL VALUE LAND & IMPRVMT  
EXCL 2ND CLASS RR 1892,507,200

(4) TAX VALUE MACH,IMPLMNT & EQUIPT OF  
TELEPHONE, PETROLEUM REFINERIES  
MISCELLANEOUS 1,473,696

(5) EXEMPTIONS  
POLLUTION CONTROL (RS 54:4-3.56)  
FIRE SUPPRESSION (RS 54:4-3.13)  
FALLOUT SHELTER (RS 54:4-3.48)  
WATER/SEWAGE FAC. (RS 54:4-3.59)  
UEZ ABATEMENT (RS 54:4-3.139)  
HOME IMPROVEMENT (RS 54:4-3.72)  
MULTI FAMILY (RS 54:4-3.121)  
CL 4 ABATEMENT (RS 54:4-3.95)  
RENEWABLE ENERGY (RS 54:4-3.113)  
DWELL ABATEMENT (RS 40A:21-5)  
DWELL EXEMPTION (RS 40A:21-5)  
NEW DWL/CONV ABATE (RS 40A:21-5)  
NEW DWL/CONV EXEM (RS 40A:21-5)  
MUL DWELL EXEM (RS 40A:21-6)  
MUL DWELL ABATE (RS 40A:21-6)  
COM/IND EXEMPTION (RS 40A:21-7)  
TOTAL

(5A) DEDUCTIONS ALLOWED (C.73,L.1976)  
NBR VETERANS 113  
NBR VETERANS WIDOWS 43  
TOTAL 156  
NBR SENIOR CITIZENS 4  
NBR DISABLED PERSONS  
NBR SURVIVING SPOUSE  
TOTAL 160

(6) NET VALUATION TAXABLE 1893,980,896  
(7) TAX RATE - GENL TAX RATE  
PER \$100 TAXABLE VALUE  
(8) RATIO - AVERAGE RATIO OF ASSESSED  
TO TRUE VALUE OF REAL PROPERTY %  
(9A) UEZ EXPIRED (-)  
(9B) TRUE VALUE CL II RR PROPERTY (+)  
(10) EQUALIZATION

(11) NET VALUE ON WHICH COUNTY  
TAXES ARE APPORTIONED  
(12) APPORTIONMENT OF TAXES  
TOTAL CNTY TAX APPRT  
ADJUSTMENTS  
CNTY EQUAL TBL APPL (+ OR -)  
APPEALS & CORR. (+ OR -)  
NET CNTY TAX APPOR  
LESS EXCESS STATE AID

(13) VALUATION OF EXEMPT PROPERTY  
PUBLIC SCHOOL PROP 26,227,400  
OTHER SCHOOL PROP  
PUBLIC PROP 485,866,400  
CHURCH & CHARITABLE PROP 53,482,500  
CEMETERY & GRAVEYARD  
OTHER EXEMPT PROP 2,551,200  
TOTAL VALUE 568,127,500

(14) MISC REVENUE FOR SUPPORT OF BUDGET  
SURPLUS REVENUE APPROPRIATED  
MISC REVENUE ANTICIPATED  
RECEIPT FROM DELINQUENT TAX & LIEN  
TOTAL MISCELLANEOUS REVENUE

(15) APPORTIONMENT OF TAXES

ITEM	AMOUNT	RATE
NET CNTY TX LESS ST AID		
COUNTY LIBRARY TAX		
COUNTY HEALTH TAX		
COUNTY OPEN SPACE		
DISTRICT SCHOOL TAX		
CONSOLIDATED SCHOOL TAX		
REGIONAL SCHOOL TAX		
MUNICIPAL OPEN SPACE		
MUNICIPAL LIBRARY TAX		
LOCAL MUNCPL PURPOSE TAX		
TOTAL TAX LEVY		

AUTHORIZED RATE

(16) REAL PROPERTY CLASSIFICATION SUMMARY

ITEMS	TAX VALUE
1. VACANT LAND 91	18,627,300
2. RESIDENTIAL 2,476	1544,441,500
3A. FARM (REGULAR)	
3B. FARM (QUALIFIED)	
4A. COMMERCIAL 114	216,595,800
4B. INDUSTRIAL 52	112,842,600
4C. APARTMENT	
TOTAL CLASS 4A,4B,4C	329,438,400
TOTAL ALL CLASSES	1892,507,200

STATE OF NEW JERSEY UNION COUNTY

I (WE) \_\_\_\_\_ ASSESSOR(S) OF THE  
TAXING DISTRICT OF MOUNTAINSIDE BORO DO SWEAR (OR AFFIRM)  
THAT THE FOREGOING TAX LIST AND TAX DUPLICATE CONTAIN THE  
VALUATIONS OF ALL THE PROPERTY LIABLE TO TAXATION IN THE TAXING  
DISTRICT IN WHICH I (WE) AM (ARE) TAX ASSESSOR(S), AND THAT  
SUCH PROPERTY HAS BEEN VALUED WITHOUT FAVOR OR PARTIALITY AT  
ITS TAXABLE VALUE AND I (WE) HAVE ALLOWED ONLY SUCH EXEMPTIONS  
AND DEDUCTIONS AS ARE PRESCRIBED BY LAW

I (WE) DO FURTHER SWEAR (OR AFFIRM) THAT, FOR THE TAX YEAR 2022,  
I (WE) HAVE COMPLETED AND PUT INTO OPERATION A DISTRICT-WIDE  
ADJUSTMENTS OF REAL PROPERTY TAXABLE VALUATIONS AND SUCH TAXABLE  
VALUATIONS CONFORM TO THE PERCENTAGE LEVEL ESTABLISHED FOR SUCH  
YEAR FOR EXPRESSING THE TAXABLE VALUE OF REAL PROPERTY IN THE  
COUNTY.


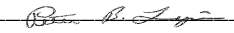
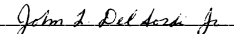



SWORN AND SUBSCRIBED BEFORE ME  
THIS DAY OF OF 2022

ASSESSOR(S)

CERTIFICATION BY COUNTY BOARD

THIS IS TO CERTIFY THAT THE FOREGOING IS A TRUE AND  
COMPLETE RECORD OF THE TAXES ASSESSED FOR THE YEAR 2022 IN THE  
TAXING DISTRICT OF MOUNTAINSIDE BORO COUNTY OF  
UNION, NEW JERSEY, AND THAT \$ 1,893,980,896 IS THE  
NET VALUATION TAXABLE AND \$ IS THE NET VALUATION  
ON WHICH COUNTY TAXES AND REGIONAL OR CONSOLIDATED SCHOOL TAXES  
ARE APPORTIONED.

ATTEST:

	PRESIDENT
	V. PRESIDENT
	COMMISSIONER
	COMMISSIONER
	COMMISSIONER
	COMMISSIONER

TAX ADMINISTRATOR  
COUNTY BOARD OF TAXATION

TAXING DISTRICT 10 MOUNTAINSIDE BORO			2022	TAX	LIST	DISTRICT	SUMMARY	COUNTY 20	UNION	01/04/22
	CLASSIFICATION	NO. OF PARCELS	LAND VALUE	IMPROVEMENT VALUE	TOTAL VALUE	BOOK VALUE OF TANG PERS PROP	EXEMPTION AMOUNT	NET TAXABLE VALUE		
1	VACANT LAND	91	18,627,300	0	18,627,300		0	18,627,300		
2	RESIDENTIAL	2,476	721,431,100	823,010,400	1,544,441,500		0	1,544,441,500		
3A	FARM (REGULAR)	0	0	0	0		0	0		
3B	FARM (QUALIFIED)	0	0	0	0		0	0		
4A	COMMERCIAL	114	58,026,700	158,569,100	216,595,800		0	216,595,800		
4B	INDUSTRIAL	52	27,702,700	85,139,900	112,842,600		0	112,842,600		
4C	APARTMENT	0	0	0	0		0	0		
CLASS 4 TOTAL		166	85,729,400	243,709,000	329,438,400		0	329,438,400		
RATABLE TOTAL		2,733	825,787,800	1,066,719,400	1,892,507,200		0	1,892,507,200		
5A	CLASS 1 RAILROAD	0	0	0	0		0	0		
5B	CLASS 2 RAILROAD	0	0	0	0		0	0		
RAILROAD TOTAL		0	0	0	0		0	0		
6A	TELEPHONE	1				1,572,949		1,473,696		
6B	PETROL REFINRIES	0				0		0		
6C	MISCELLANEOUS	0				0		0		
PUBLIC UTIL. TOTAL		1				1,572,949		1,473,696		
15A	PUBLIC SCHOOL	6	9,536,700	16,690,700	26,227,400		0	26,227,400		
15B	OTHER SCHOOL	0	0	0	0		0	0		
15C	PUBLIC PROPERTY	70	473,855,000	12,011,400	485,866,400		0	485,866,400		
15D	CHARITABLE	10	11,955,200	41,527,300	53,482,500		0	53,482,500		
15E	CEMETERY	0	0	0	0		0	0		
15F	MISCELLANEOUS	5	1,197,100	1,354,100	2,551,200		0	2,551,200		
EXEMPT TOTAL		91	496,544,000	71,583,500	568,127,500		0	568,127,500		
----- D E D U C T I O N S -----			----- E X E M P T I O N S -----			----- E X E M P T I O N S -----			----- E X E M P T I O N S -----	
CLASSIFICATION	NO. OF DEDUCTS	DEDUCTION AMOUNT	CLASSIFICATION	NO. OF PARCELS	EXEMPTION AMOUNT	CLASSIFICATION	NO. OF PARCELS	EXEMPTION AMOUNT		
SENIOR CITIZEN	4	1,000	FIRE SUPPRESS	0	0	DWELL ABATE	0	0		
DISABLED PERSON	0	0	POLLUTION CNTRL	0	0	DWELL EXEMP	0	0		
SURVIVING SPOUSE	0	0	FALLOUT SHELTER	0	0	NEW DWEL/CONV ABAT	0	0		
VETERAN	113	28,250	WATER/SEWAGE FAC	0	0	NEW DWEL/CONV EXMT	0	0		
WIDOW OF VETERAN	43	10,750	HOME IMPROVEMENT	0	0	MUL DWELL EXEMP	0	0		
			CLASS 4 ABATEMENT	0	0	MUL DWELL ABATE	0	0		
			MULTI-FAMILY DWELL	0	0	COM/IND EXEMP	0	0		
			UEZ ABATEMENT	0	0	RENEWABLE ENERGY	0	0		

I, \_\_\_\_\_, ASSESSOR OF THE TAXING DISTRICT OF MOUNTAINSIDE BORO, DO SWEAR (OR AFFIRM) THAT THE FOREGOING TAX LIST AND TAX DUPLICATE CONTAIN THE VALUATIONS OF ALL THE PROPERTY LIABLE TO TAXATION IN THE TAXING DISTRICT IN WHICH I AM TAX ASSESSOR, AND THAT SUCH PROPERTY HAS BEEN VALUED WITHOUT FAVOR OR PARTIALITY AT ITS TAXABLE VALUE AND I HAVE ALLOWED ONLY SUCH EXEMPTIONS AND DEDUCTIONS AS ARE PRESCRIBED BY LAW.

-----  
ASSESSOR

I DO FURTHER SWEAR (OR AFFIRM) THAT, FOR THE TAX YEAR 2022, I HAVE COMPLETED AND PUT INTO OPERATION A DISTRICT WIDE ADJUSTMENT OF REAL PROPERTY TAXABLE VALUATIONS AND SUCH TAXABLE VALUATIONS CONFORM TO THE PERCENTAGE LEVEL ESTABLISHED FOR SUCH YEAR FOR EXPRESSING THE TAXABLE VALUE OF REAL PROPERTY IN THE COUNTY.

SWORN AND SUBSCRIBED BEFORE ME THIS \_\_\_\_\_ DAY OF \_\_\_\_\_ OF 2022. ----- ASSESSOR

## TAXING DISTRICT NO. 10 MOUNTAINSIDE BORO

## COUNTY NO. 20 UNION

NAME OF OWNER ADDITIONAL OWNERS	PAGE NO.	BLOCK NO.	LOT NO.	LOT QUALIF.	ACCOUNT NO.	DEED BOOK PAGE	CLASS	PROPERTY LOCATION
%CSM WORLDWIDE, INC.	0193	23.03	8.11			05739 00410	4B	1100 GLOBE AVENUE
???????????	0092	7	39				1	SUMMIT ROAD
A.K. STAMPING CO.INC.	0100	7.04	39			05451 00035	4B	1065 BRISTOL ROAD
A&B SISTER PROP.LLC C/O M. TODARO	0161	16.01	36			06271 00914	4A	1202 ROUTE 22
ABDELSHAHED, MINA & MARIANA	0126	10.06	13			06358 00723	2	1450 DUNN PARKWAY
ABDOOLRAMAN, MUHSEEN & PEERAULLY	0169	16.10	1.01			06299 00943	2	1258 VIRGINIA AVE
ABEND, MORTON	0130	14	18.01			06380 00146	2	1399 KNIGHTSBRIDGE ROAD
ABERLE, C. & LYNAUGH, J. - JTWROS	0137	15.04	21			05738 00071	2	1385 WOOD VALLEY ROAD
ABRAM, MICHAEL A. & JUDITH M.	0154	15.14	28			05739 00883	2	304 INDIAN TRAIL
ABRAMSON, LOUIS & SUSAN	0012	3.02	13			06413 02242	2	220 APPLE TREE LANE
ABRAMSON, PHILIP A & MICELI, DANA M	0025	3.09	9.04			06268 00703	2	296 MEETING HOUSE LANE
ACACIA, LESLY AND ROSELINE	0031	3.11	37			05737 00112	2	327 FOREST HILL WAY
ACCARDI, JOHN & MUOIO	0155	15.14	43			06401 02932	2	1327 WOOD VALLEY ROAD
ACOSTA, JOSE B JR	0047	3.24	7.05			06435 00168	2	241 PEMBROOK ROAD
ACOSTA, MATTHEW & JACLYN M	0104	7.07	15			06364 00620	2	333 DARBY LANE
ADASHEV, ALEXANDER AND ALLA	0093	7.02	4.01			04717 00017	2	473 MARY ALLEN WAY
ADDONIZIO, PASQUALE & CARMEN	0071	5.08	10			04463 00242	2	359 CHERRY HILL ROAD
ADELFO, ANTHONY	0140	15.05	47			05878 00995	2	1374 STONY BROOK LANE
ADIE, BRYAN & JESSICA	0069	5.06	9			06266 00611	2	1222 WYOMING DRIVE
ADORNATO, ANDREW & ALLISON	0114	7.13	16			06130 00931	2	1094 WILLOW ROAD
AFONSO, DOMINGOS AND ANGELINA	0158	16	70			05627 00549	2	248 HOLLY HILL
AGEY, J & E	0090	6.01	19			02703 00559	2	1105 SYLVAN LANE
AGEY, STEPHEN	0061	5.01	23			04970 00044	2	382 SHORT DRIVE
AGUIAR, SALVINO & MELIM,M	0134	15.02	18			05928 00204	2	1361 STONY BROOK LANE
AGUILES, EDWARD & YOLANDA	0160	16.01	19			05967 00310	2	1234 BEECH AVENUE
AHLQUIST FAMILY TRUST	0194	24.02	10.05			06027 00598	2	147 SUNRISE PARKWAY
AHMETAJ, DIN & FATMIRE T	0049	4	17.12			06331 00490	2	1421 COLES AVENUE
AIELLO, GERALD & LISA	0177	16.13	23			05979 00890	2	342 OLD TOTE ROAD
AKPINAR, ADNAN & AKPINAR,NESLIHAN	0093	7.02	14.01			06398 00806	2	1024 MARY ALLEN LANE
ALARVA, JEREMY & PAMELA	0037	3.15	8.17			06274 00371	2	260 RAVENS WOOD
ALBERT, RUDOLF R & DOROTHY M	0066	5.04	7			03309 00322	2	1142 PUDDINGSTONE ROAD
ALBERTI, ALBERT	0015	3.03	35			04745 00077	2	237 APPLE TREE LANE
ALBRECHT-GORDON, RENATE	0029	3.11	14			06007 00508	2	1535 COLES AVENUE
ALBRECHT, ROSEMARY-KATHERINE A. JT	0156	15.16	8			06286 00020	2	1338 WOOD VALLEY ROAD
ALDER, JAMES AND BETH	0153	15.14	8			05728 00124	2	297 OLD TOTE ROAD
ALEMANY, MARIANO & VERONICA	0002	2	5.05			05920 00611	2	450 NEW PROVIDENCE ROAD
ALEXANDER, ROBIN MARIE	0140	15.05	44			06433 02489	2	1366 STONY BROOK LANE
ALEXANDER, WILLIAM AND ALICIA	0175	16.12	8			04627 00268	2	365 CENTRAL AVENUE
ALI, NADEEM & KERMAI, ZAHRA N	0072	5.09	15.02			06174 00766	2	7 CORY COURT
ALICE A KOSOWSKI LIVINGTRUST	0051	4.01	6.02			06258 00889	2	364 GREENBRIER COURT
ALLAN, DAVID R. AND CORNELIA C.	0144	15.09	22			02910 00173	2	257 OAK TREE ROAD
ALLEN, TUNISIA NICOLE	0100	7.05	2			06395 02255	2	390 SUMMIT ROAD
ALMEIDA, ARLINDO AND ERNESTINA	0014	3.03	20			05181 00257	2	237 SOUTH FORK ROAD
ALNAJAR, AMER & YOUSEF	0125	10.05	21			06408 02585	2	1459 DUNN PARKWAY
ALOUPIS, CONSTANCE	0086	5.21	3			05366 00032	2	1156 BLAZO TERRACE
ALPERT, JONATHAN & LAURA	0138	15.05	13			05383 00956	2	375 OLD TOTE ROAD
ALPINE AT MOUNTAINSIDE %ADONI PROP.	0007	3	18.03	C0626			2	1494 ALPINE RIDGE WAY #26
ALPINE AT MOUNTAINSIDE %ADONI PROP.	0007	3	18.03	C0627			2	1494 ALPINE RIDGE WAY #27
ALPINE AT MOUNTAINSIDE %ADONI PROP.	0007	3	18.03	C0628			2	1494 ALPINE RIDGE WAY #28
ALPINE AT MOUNTAINSIDE LLC	0005	3	18.03			06331 02364	15F	1488 - 1498 ROUTE 22
ALPINE AT MOUNTAINSIDE LLC	0005	3	18.03	C0101			2	1474 ALPINE RIDGE WAY #1
ALPINE AT MOUNTAINSIDE LLC	0005	3	18.03	C0102		06379 00194	2	1474 ALPINE RIDGE WAY #2
ALPINE AT MOUNTAINSIDE LLC	0005	3	18.03	C0103			2	1474 ALPINE RIDGE WAY #3
ALPINE AT MOUNTAINSIDE LLC	0005	3	18.03	C0104			2	1474 ALPINE RIDGE WAY #4
ALPINE AT MOUNTAINSIDE LLC	0005	3	18.03	C0105			2	1474 ALPINE RIDGE WAY #5
ALPINE AT MOUNTAINSIDE LLC	0005	3	18.03	C0206			2	1478 ALPINE RIDGE WAY #6
ALPINE AT MOUNTAINSIDE LLC	0005	3	18.03	C0207			2	1478 ALPINE RIDGE WAY #7
ALPINE AT MOUNTAINSIDE LLC	0006	3	18.03	C0208			2	1478 ALPINE RIDGE WAY #8
ALPINE AT MOUNTAINSIDE LLC	0006	3	18.03	C0209			2	1478 ALPINE RIDGE WAY #9
ALPINE AT MOUNTAINSIDE LLC	0006	3	18.03	C0210			2	1478 ALPINE RIDGE WAY #10
ALPINE AT MOUNTAINSIDE LLC	0006	3	18.03	C0311			2	1482 ALPINE RIDGE WAY #11
ALPINE AT MOUNTAINSIDE LLC	0006	3	18.03	C0312			2	1482 ALPINE RIDGE WAY #12
ALPINE AT MOUNTAINSIDE LLC	0006	3	18.03	C0313			2	1482 ALPINE RIDGE WAY #13
ALPINE AT MOUNTAINSIDE LLC	0006	3	18.03	C0314			2	1482 ALPINE RIDGE WAY #14
ALPINE AT MOUNTAINSIDE LLC	0006	3	18.03	C0415			2	1486 ALPINE RIDGE WAY #15
ALPINE AT MOUNTAINSIDE LLC	0006	3	18.03	C0416		06380 00273	2	1486 ALPINE RIDGE WAY #16
ALPINE AT MOUNTAINSIDE LLC	0006	3	18.03	C0417			2	1486 ALPINE RIDGE WAY #17
ALPINE AT MOUNTAINSIDE LLC	0006	3	18.03	C0418			2	1486 ALPINE RIDGE WAY #18

## TAXING DISTRICT NO. 10 MOUNTAINSIDE BORO

## COUNTY NO. 20 UNION

NAME OF OWNER ADDITIONAL OWNERS	PAGE NO.	BLOCK NO.	LOT NO.	LOT QUALIF.	ACCOUNT NO.	DEED BOOK PAGE	CLASS	PROPERTY LOCATION
ALPINE AT MOUNTAINSIDE LLC	0006	3	18.03	C0419			2	1486 ALPINE RIDGE WAY #19
ALPINE AT MOUNTAINSIDE LLC	0006	3	18.03	C0520			2	1490 ALPINE RIDGE WAY #20
ALPINE AT MOUNTAINSIDE LLC	0007	3	18.03	C0522			2	1490 ALPINE RIDGE WAY #22
ALPINE AT MOUNTAINSIDE LLC	0007	3	18.03	C0523			2	1490 ALPINE RIDGE WAY #23
ALPINE AT MOUNTAINSIDE LLC	0007	3	18.03	C0524			2	1480 ALPINE RIDGE WAY #24
ALPINE AT MOUNTAINSIDE LLC	0007	3	18.03	C0629			2	1494 ALPINE RIDGE WAY #29
ALPINE AT MOUNTAINSIDE LLC	0007	3	18.03	C0630			2	1494 ALPINE RIDGE WAY #30
ALPINE AT MOUNTAINSIDE LLC	0006	3	18.03	C0521			2	1490 ALPINE RIDGE WAY #21
ALSEIKA, ROCCO & ALSEIKA, P L	0039	3.16	131			05900 00145	2	265 FRIAR LANE
ALTAVILLA, JOSEPH J, JR. & NICOLE J.	0201	25	13			06154 00906	2	1111 SADDLE BROOK ROAD
ALVAREZ, LISA	0026	3.09	30			06293 00939	2	1443 DEER PATH
ALVES, JOSE M. & ANGELA	0065	5.04	2			05875 00933	2	1120 PUDDINGSTONE ROAD
AMALFE, JOHN AND PATRICIA	0001	2	1.04			03863 00048	2	1076 SADDLE BROOK ROAD
AMATO, DORYAN AND RAYMOND	0179	16.14	13			05624 00362	2	340 EDGEWOOD COURT
AMATUCCI, JOLENE	0187	22.02	11			05252 00334	2	11 TANGLEWOOD LANE
AMBROSE, LENA	0065	5.04	3			03900 00025	2	1124 PUDDINGSTONE ROAD
AMERICAN ALUMINUM CO	0115	7.13	28			02866 00087	4B	230 SHEFFIELD STREET
AMERICAN PRECISION, L.L.C.	0100	7.04	40			04829 00272	4B	1081 BRISTOL ROAD
AMEZQUITA, RAFAEL AND EMILIA	0050	4.01	3			04439 00312	2	331 NEW PROVIDENCE ROAD
AMORIM, JOSE & MARIA	0141	15.05	52			06351 00584	2	316 NEW PROVIDENCE ROAD
ANDERSSON, LARS & GAIL	0153	15.14	6			03374 00536	2	301 OLD TOTE ROAD
ANDRE, MICHAEL AND DEANNA	0133	15.02	8			04901 00060	2	1368 WOOD VALLEY ROAD
ANDRETTA, DONALD AND THERESA-TR	0112	7.11	19			04831 00056	2	324 OLD GROVE ROAD
ANDRIOLA, DERRICK AND CLARE	0138	15.05	10			05674 00596	2	380 NEW PROVIDENCE ROAD
ANDRUS, KAREN	0119	8.04	11			05420 00493	2	1610 RISING WAY
ANGELITO R SANDOVAL IRREVOCABLE TRU	0109	7.09	13			06311 02183	2	1056 CHARLES STREET
ANGELONE, ANN MARIE	0125	10.05	20			06426 02326	2	1455 DUNN PARKWAY
ANGLE COMPANY LLC	0098	7.04	14			06253 00849	4B	1080 ROUTE 22
ANNE MARIE PALONE LIVINGTRUST	0135	15.03	2			06179 00646	2	251 HICKORY LANE
ANNIS, ARTHUR B & JANE H	0121	10.01	4			03205 00048	2	857 HILLSIDE AVENUE
ANNIS, ELEANOR P	0027	3.10	14.01			03490 00910	2	1480 DEER PATH
ANNIS, TODD & MARY ELLEN	0135	15.03	5			06077 00146	2	1365 MOHAWK DRIVE
ANNUCCI-PACE, LINDA	0061	5.02	4			04564 00345	2	1120 HECKEL DRIVE
ANTON LIVING TRUST	0121	10.01	3			06107 00920	2	861 HILLSIDE AVENUE
ANTUNESE, R & DABROWSKI, E SINGLE	0171	16.10	24			06311 00351	2	319 CENTRAL AVENUE
APIGO, ANTONIO & GAIL ANNE	0042	3.19	4			03481 00868	2	207 QUEENS LANE
APIGO, DAVID J & KRISTEN J	0163	16.06	17			06425 03007	2	1242 POPLAR AVENUE
APISA, JOHN & HILL, NANCY	0108	7.08	35			06331 00620	2	1033 LEDGEWOOD ROAD
APONTE, EDWARD AND JENNIFER	0073	5.10	5			05227 00277	2	350 CHERRY HILL ROAD
APPICIE, JENNIFER	0070	5.07	8			06094 00812	2	351 LONGVIEW DRIVE
APPICIE, JOHN	0191	23.01	80			06131 00872	2	165 LOCUST AVENUE
ARANJO, CHELSEA & AVECILLAS, JONATHA	0045	3.23	4.05			06289 00875	2	248 PEMBROOK ROAD
ARANJO, ELIZABETH AND MANUEL	0092	7.02	1			05115 00252	2	478 MARY ALLEN WAY
ARANJO, JEFFREY & KRISTIN	0150	15.12	10			06354 00272	2	250 HICKORY LANE
ARANJO, MANUEL	0162	16.01	48.01				4A	1254 ROUTE 22
ARAUJO, ABEL AND LA-SALETTE	0014	3.03	18			05039 00277	2	1464 ROUTE 22
ARCIDIACONO, ANTHONY	0171	16.10	23			05768 00483	2	321 CENTRAL AVENUE
ARENA, FRANK & RIGOS, IRENE	0107	7.08	24			06180 02053	2	1044 ELSTON DRIVE
ARENT, STANLEY	0196	24.03	9			04775 00342	2	148 SUNRISE PARKWAY
ARGENTO, NICOLE	0032	3.11	53			05993 00130	2	1444 FOREST COURT
ARIANNA HOLDING CO., LLC	0197	24.04	6.05			06236 00308	4A	1148 SPRINGFIELD AVENUE
ARIAS, CESAR EDUARDO & TAN, M CHUA	0174	16.12	1			06351 00323	2	390 CREEK BED ROAD
ARIAS, DAVID AND DORA	0095	7.03	9.01			05289 00275	2	1053 BELAIR COURT
ARNDT, KIM T.	0074	5.11	5			05733 00685	2	323 LONGVIEW DRIVE
ARPINO, MAURIZIO AND KATHY	0179	16.14	15			04847 00251	2	333 CENTRAL AVENUE
ARRIGONI, BRIAN D & KRISTIN B	0134	15.02	20			06296 00688	2	1353 STONY BROOK LANE
ARRIGONI, DAVID & SUSAN	0106	7.08	13			03624 00071	2	1061 SUNNY SLOPE DRIVE
ARTIS SENIOR LIVING OF MOUNTAINSIDE	0198	24.04	10.06				4A	1020-1028 SPRINGFIELD AVE
ASARO, MICHAEL J & JAMIE L	0149	15.12	4			06119 00191	2	1342 BIRCH HILL ROAD
ASHCROFT, KAREN	0196	24.03	7			03767 00324	2	156 SUNRISE PARKWAY
ASLANIAN, JOHN & CALLAHAN, BARBARA	0149	15.11	19			06425 02780	2	250 OAK TREE ROAD
ASPROMATIS, KOSTADINO & DANIELLE	0079	5.17	4			06150 00601	2	1132 PEACHTREE LANE
ASSESSED IN SCOTCH PLAINS	0001	1	7				1	CREST LANE
ASSESSED IN SPRINGFIELD	0092	7	2				1	SUMMIT RD
ASSESSED IN SPRINGFIELD	0116	7.14	2				1	ROLLING ROCK RD
ASSESSED IN WESTFIELD	0183	21	32				1	GRANT AVE
ASSESSED IN WESTFIELD	0183	21	34				1	GRANT AVE
ASSESSED IN WESTFIELD	0183	21	35				1	GRANT AVE



## TAXING DISTRICT NO. 10 MOUNTAINSIDE BORO

## COUNTY NO. 20 UNION

NAME OF OWNER ADDITIONAL OWNERS	PAGE NO.	BLOCK NO.	LOT NO.	LOT QUALIF.	ACCOUNT NO.	DEED BOOK PAGE	CLASS	PROPERTY LOCATION
ASSESSED IN WESTFIELD	0183	21	36				1	GRANT AVE
ASSESSED IN WESTFIELD	0183	21	37				1	GRANT AVE
ASSESSED IN WESTFIELD	0186	22.01	34				1	WOODLAND AVE
ASSESSED IN WESTFIELD	0189	22.02	40				1	ENDOR LANE
ASSESSED IN WESTFIELD	0189	22.02	41				1	RODMAN LANE
ASSESSED IN WESTFIELD	0183	21	33				1	GRANT AVE
ATKINS, JASON & SHARON	0014	3.03	1			06095 00301	2	209 APPLE TREE LANE
ATTANASIO, ALBERT & DONNA	0164	16.07	2			03484 00284	2	227 CENTRAL AVENUE
ATTANASIO, ALLAN V. & NANCY J.	0084	5.20	19			04085 00214	2	1121 CORRINNE TERRACE
AVILA, NICOLAS A & BORELLO, FERNAND	0093	7.02	8			06397 02476	2	1008 MARY ALLEN LANE
AVRITZER, ALBERTO AND ORNA	0017	3.04	12			03771 00124	2	1449 ORCHARD ROAD
AYERS, DENNIS A. & AYERS, LORI A.	0038	3.15	35			05857 00942	2	1573 GROUSE LANE
AYERS, MC	0014	3.03	5				2	215 NEW PROVIDENCE ROAD
AYRES, ANN	0135	15.03	9			03196 00636	2	262 BRIDLE PATH
AZIZ, SHAHID RAHIM	0186	22.01	21			06141 00005	2	532 WOODLAND AVENUE
BACHERT, DONALD C & KAREN L	0018	3.05	11			06410 00421	2	1458 ORCHARD ROAD
BADALAMENTI, GIUSEPPE & KRISTEN	0092	7.01	1.04			06334 00898	2	4 HIGHPOINT DRIVE
BAGER, JAMES AND BARBARA	0116	8.01	6			04883 00301	2	1570 BROOKSIDE ROAD
BAHRT, GENEVIEVE A.	0150	15.12	18			05710 00261	2	287 GARRETT ROAD
BAILEY, VANCE AND MARTHA	0066	5.04	17			05450 00041	2	1184 PUDDINGSTONE ROAD
BAILY, NICHOLAS N	0056	4.03	22			06136 00244	2	383 PARK SLOPE
BAIONE, RALPH	0080	5.17	15			06428 02913	2	1125 MAPLE COURT
BAKALETZ, PAUL AND SUZANNE	0044	3.21	27.04			04031 00008	2	1521 DEER PATH
BALAN, STEFAN & MARIANN M	0096	7.03	28			06169 00038	2	1074 LEDGEWOOD ROAD
BALDWIN, CHRISTOPHER & MARISA	0119	8.04	5			06382 00459	2	193 CHIPMUNK HILL
BALDWIN, DENISE MC GANN & DORAN, G	0054	4.03	17.26			06264 00415	2	1391 CHAPEL HILL
BALL, MATTHEW & JENNIFER	0045	3.23	5.05			06349 00583	2	252 PEMBROOK ROAD
BALMANN, MICHAEL AND ALINA	0048	3.24	20.05			04863 00333	2	1520 LONG MEADOW
BALTUSROL GOLF CLUB	0113	7.12	16				1	ROLLING ROCK RD REAR
BANANZIO, JERARD & LUCIANA MARIEL	0163	16.06	9			06377 02337	2	1257 CEDAR AVENUE
BANDICS, ALAN AND KAREN	0058	4.04	2			05070 00294	2	456 BAYBERRY LANE
BANI, ANDREW L & NORTE, MARIANA R	0122	10.01	22			06058 00942	2	153 NEW PROVIDENCE ROAD
BANIC, JOHN & MILICA	0094	7.03	4			03547 00351	2	1000 SUNNY SLOPE DRIVE
BANIUSZEWICZ, LESLAW	0004	3	15			05669 00196	2	1504 ROUTE 22
BARBERA, CHRISTINE G & NICHOLAS	0018	3.04	26			06008 00598	2	1466 FORCE DRIVE
BARBERA, JOANNE	0169	16.09	27			05434 00979	2	1256 DEERFIELD COURT
BARBOIU, BOGDAN AND HUANG, XIAO	0089	6.01	4			05849 00536	2	1108 SUMMIT LANE
BARISO, PETER JR & JOAN	0109	7.09	11			06388 02221	2	313 LINDA DRIVE
BARLETTA, ROBERT & KRISTEN	0131	15.01	1			06289 00699	2	1363 BIRCH HILL ROAD
BARNETT, PATRICIA	0121	10.01	12			04522 00182	2	144 GREENWOOD ROAD
BARONE, EILEEN & DARIO	0023	3.08	10			06252 00094	2	296 PARTRIDGE RUN
BARONE, FRANK JR.C/O BARONE, F.SR.	0157	16	42			03214 00047	2	252 HOLLY HILL
BARONE, JOANNE	0172	16.11	72			03604 00830	2	1298 CEDAR AVENUE
BARREIROS, MANUEL AND MARIA	0036	3.14	18			3916 00069	2	1566 GROUSE LANE
BARRO, NICOLAS J. & BARRO, MARIA A.	0009	3.01	4.22			05723 00635	2	204 QUEENS LANE
BASARA, TARIK	0023	3.08	15			06165 00409	2	264 MEETING HOUSE LANE
BASEIL, ANTONIA & PHILIP	0107	7.08	28			03343 00277	2	1024 ELSTON DRIVE
BASHO, ARDIT, ET ALS	0042	3.19	62.01			06394 02475	2	204 ROBIN HOOD ROAD
BASILE INVESTMENT PROPERTIES LLC	0098	7.04	7		C005	05968 00784	4A	1044 ROUTE 22 UNIT 5
BASILE INVESTMENT PROPERTIES LLC	0098	7.04	7		C006		4A	1044 ROUTE 22 UNIT 6
BASILE, ANTHONY AND ANN MARIE	0185	22.01	8.05			05759 00217	2	7 LITTLE COURT
BASILE, RICHARD AND MARY ELLEN	0175	16.12	12			04055 00342	2	349 HEDGE ROW
BASILE, SALVATORE & AUGUSTA	0103	7.06	21			03472 00955	2	1063 SUNNY VIEW ROAD
BASILE, THOMAS	0098	7.04	22			06422 00051	2	236 SUMMIT ROAD
BASTA, RICHARD AND MAUREEN	0069	5.06	7			05685 00293	15F	1210 WYOMING DRIVE
BATAILLE, PAUL D & TAM, SIU LING	0062	5.02	8			05936 00545	2	1143 RIDGE DRIVE
BATISTA, JUSSARA MANOLA	0137	15.05	2.01			06064 00568	2	310 NEW PROVIDENCE ROAD
BAUER, JEFFREY R & GAIL M.	0020	3.06	13			03704 00018	2	1452 WOODACRES DRIVE
BAUMGARTNER, RONALD & DOLORES	0048	3.24	20.08			02951 00535	2	232 BEECHWOOD COURT
BAZYDLO, RICHARD R. & KATHLEEN D.	0181	20	7			03349 00528	2	595 SHERWOOD PARKWAY
BEAR MOUNTAINSIDE REALTY LLC	0115	7.13	29			05715 00487	4A	200 SHEFFIELD STREET
BEARISON, CAROL	0011	3.01	105			03978 00013	2	1561 LONG MEADOW
BEARISON, DANIEL AND CYNTHIA	0004	2	22			04676 00022	2	1092 SYLVAN LANE
BEATRICE, LINDA	0107	7.08	25			03680 00348	2	1040 ELSTON DRIVE
BECKER, STEPHEN	0017	3.04	19			05966 00562	2	269 APPLE TREE LANE
BECKUS, JOAN - TR.	0088	5.21	21.02			05591 00200	2	286 CENTRAL AVENUE
BEDFORD, MELONY & SCHREIBER, T JNTS	0173	16.11	80			06434 02812	2	266 OLD TOTE ROAD
BELLIS, MATTHEW & KIRA	0027	3.10	21.01			06423 00272	2	342 FOREST HILL WAY

## TAXING DISTRICT NO. 10 MOUNTAINSIDE BORO

## COUNTY NO. 20 UNION

NAME OF OWNER ADDITIONAL OWNERS	PAGE NO.	BLOCK NO.	LOT NO.	LOT QUALIF.	ACCOUNT NO.	DEED BOOK	DEED PAGE	CLASS	PROPERTY LOCATION
BEJGROWICZ, THOMAS	0087	5.21	6			04404	00277	2	1174 BLAZO TERRACE
BEKE, THOMAS AND LUBOSLAVA	0178	16.13	32			05266	00211	2	376 OLD TOTE ROAD
BELLEZZA, D. & BELLEZZA, E.	0030	3.11	22			05422	00376	2	1491 COLES AVENUE
BELLEZZA, D. & BELLEZZA, E.	0030	3.11	25			05422	00376	1	1491 COLES AVENUE
BENDER, UTE & FISCHER, GEORG	0096	7.03	37			05738	00498	2	1038 LEDGEWOOD ROAD
BENDEZU, ROGER & ENCISO, FELIX B	0113	7.12	11			06356	02332	2	350 ROLLING ROCK ROAD
BENNETT, FRANKLIN S & CINDY ETAL	0023	3.08	14			06007	00927	2	268 MEETING HOUSE LANE
BENNINGER MANAGEMENT, LLC	0180	19	4			05398	00285	1	854 MOUNTAIN AVENUE
BENOU, GURLI	0127	11	4.04			03729	00107	1	HILLSIDE AVENUE
BENOU, GURLI- STIRES, D ETAL TRUSTEES	0126	11	4.01			06313	00967	2	525 HILLSIDE AVENUE
BENSON-TRUMAN, ELIZABETH	0071	5.08	11			06177	00108	2	355 CHERRY HILL ROAD
BENTO, ANTHONY AND ANGELA	0174	16.11	99			04554	00111	2	251 KNOLLCREST ROAD
BEREZ, JAY AND DEBORAH	0097	7.03	39			04577	00075	2	1000 CHIMNEY RIDGE DRIVE
BERKOW, KENNETH AND BIRGIT	0157	16	8			04836	00104	2	278 KNOLLCREST ROAD
BERLINSKI, PHILLIP E. & GLORIA A.	0138	15.05	11			05732	00027	2	394 NEW PROVIDENCE ROAD
BERNSTEIN, CHARLES & PAMELA	0147	15.09	48.15			06261	00615	2	413 ECHO RIDGE WAY
BERTIE BAY, LLC	0194	23.03	17			05889	00896	4B	1111 ROUTE 22
BESKAL, JOHN N & LUO, YAN MEI	0014	3.03	21			06283	00589	2	241 SOUTH FORK ROAD
BETSY LEE STYSKAL TRUST %C.STYSKAL	0024	3.08	28			06105	00908	2	1456 WHIPPOORWILL WAY
BETTY LOU BROWN RESIDUARYTRUST	0054	4.03	17.05			06104	00610	2	1403 CHAPEL HILL
BEZERRA, EDWARD X. & MARIA D.	0141	15.06	2			05888	00166	2	1399 WOOD VALLEY RD
BEZRODNOV, SERGEI AND OLGA	0143	15.09	4			05641	00010	2	212 EVERGREEN COURT
BHANDARI, ANIL AND RITAMBHARA	0094	7.03	4.01			03834	00261	2	1054 BELAIR COURT
BHOLA, DHANMATTIE	0172	16.11	71			06438	00292	2	1294 CEDAR AVENUE
BIEGEL, JASON & BUCHNER, SUSAN	0045	3.23	3.05			04854	00226	2	244 PEMBROOK ROAD
BIEL, THOMAS J JR & DENISE	0192	23.02	21			03229	00413	2	148 LOCUST AVENUE
BIELECKI, ZOFIA	0149	15.11	12			06089	00115	2	222 OAK TREE ROAD
BILAND, JOSEPH J & DANTAS, REBECCA	0174	16.12	7			05932	00829	2	369 CENTRAL AVENUE
BILLINGTON, GEORGE AND CATHERINE	0200	25	2			04033	00138	2	1104 SYLVAN LANE
BILLY, MICHAEL JR. & CONSTANCE	0168	16.09	17			03737	00221	2	1275 VIRGINIA AVENUE
BINIARIS, JUDITH	0180	20	1			05352	00325	4A	605 SHERWOOD PARKWAY
BISWAS, BIMAL K & CHHABI	0159	16.01	1			03165	00408	2	1295 POPLAR AVENUE
BITTNER, KENNETH M. & PATRICIA A.	0081	5.18	12			05770	00105	2	1139 PEACHTREE LANE
BLACK, WILLIAM	0196	24.03	5			05150	00125	2	164 SUNRISE PARKWAY
BLACKMAN, ROBERT AND GILLIAN	0176	16.13	16			05279	00070	2	1282 WOOD VALLEY ROAD
BLACKWELL, RICHARD M & LOUISE	0172	16.11	46			03161	00265	2	267 HOLLY HILL
BLACKWOOD, JAMES M & SANDRA P	0060	5.01	20			06094	00280	2	370 SHORT DRIVE
BLADIS, RICHARD	0092	7.01	1.03			05304	00104	2	486 SUMMIT ROAD
BLANDA, JOSEPH JR	0079	5.17	5			05946	00737	2	1136 PEACHTREE LANE
BLANDER, JOSHUA D & JENNIFER M	0064	5.03	13			05912	00425	2	1214 FOOTHILL WAY
BLASER, MARGA	0027	3.10	22.01					2	348 FOREST HILL WAY
BLASI, ALBERT R. AND JANET G.	0051	4.01	10			03284	00854	2	385 NEW PROVIDENCE ROAD
BLASS, J & D, DEITCH, I JOINT TENANT	0170	16.10	11			06065	00383	2	324 TIMBERLINE ROAD
BLAU, ALLAN AND ROSLYN	0017	3.04	11			05689	00591	2	1451 ORCHARD ROAD
BLAZO, LUCY	0087	5.21	13			04608	00155	2	250 CENTRAL AVENUE
BLETCHER, TODD & JUDY	0101	7.05	13			05925	00968	2	1058 SUNNY VIEW ROAD
BLEWIS, JOHN P. AND IRENE K.	0010	3.01	11.03			02865	00710	2	1537 LONG MEADOW
BLOOM, ALAN S.	0125	10.06	7.02			05537	00624	2	1430 DUNN PARKWAY
BLOOM, JOSHUA	0056	4.03	18.16			06397	02666	2	1380 OUTLOOK DRIVE
BLUE RIBBON EQUITIES GROUP LLC	0198	24.04	6.15			05998	00806	4A	1136 SPRINGFIELD AVENUE
BLUE RIBBON EQUITIES GROUP LLC	0198	24.04	6.16			05998	00806	4A	1128 SPRINGFIELD AVENUE
BLUM, KENNETH P JR & MICHELLE C	0059	5	34			05895	00186	2	1324 OUTLOOK DRIVE
BOARD OF EDUCATION	0047	3.24	10					15A	1497 WOODACRES DRIVE
BOARD OF EDUCATION	0048	3.24	11.09			02900	00950	15A	LONG MEADOW
BOARD OF EDUCATION	0087	5.21	18					15A	276 CENTRAL AVENUE
BOARD OF EDUCATION	0088	5.21	19					15A	CENTRAL AVENUE
BOARD OF EDUCATION	0088	5.21	23					15A	CENTRAL AVENUE
BOARD OF EDUCATION	0131	14	27					15A	U S ROUTE 22
BOBKO, GARY AND PATRICIA	0062	5.02	16			4200	00134	2	1181 RIDGE DRIVE
BOBROSKI, MARIE	0008	3.01	4.10			05585	00313	2	231 KINGS COURT
BOCKUS, SALLY H.	0063	5.03	6			05193	00061	2	349 TURNABOUT CIRCLE
BODAJLO, REBECCA & JOHN	0165	16.08	12			06185	00982	2	304 OLD TOTE ROAD
BOEKE, ERICA	0023	3.08	3			06406	00651	2	324 PARTBRIDGE RUN
BOENNING, FRANKLIN AND MONICA	0038	3.15	34			05553	00675	2	1577 GROUSE LANE
BONACCORSO, ANNA	0124	10.05	8			05558	00252	2	173 NEW PROVIDENCE ROAD
BONAVENTURA, JOHN & CALLEN	0134	15.02	17			06075	00665	2	1363 STONY BROOK LANE
BONAVENTURA, MICHAEL & NANCY	0081	5.18	8			03287	00018	2	1144 IRIS DRIVE
BONK, MICHAEL & MUNOZ LEZAMA, M.	0039	3.17	80			03878	00194	2	234 ROBIN HOOD ROAD

## TAXING DISTRICT NO. 10 MOUNTAINSIDE BORO

## COUNTY NO. 20 UNION

NAME OF OWNER ADDITIONAL OWNERS	PAGE NO.	BLOCK NO.	LOT NO.	LOT QUALIF.	ACCOUNT NO.	DEED BOOK	DEED PAGE	CLASS	PROPERTY LOCATION
BONNER, HELEN	0187	22.02	19.01			05428	00758	2	18 RODMAN LANE
BOREALE, TIMOTHY AND KATHLEEN	0078	5.16	3			04664	00049	2	1114 MAPLE COURT
BORKOWSKI, JAN	0050	4.01	3.01			05424	00873	2	339 NEW PROVIDENCE ROAD
BORKOWSKI, JOSEPHINE G.	0173	16.11	93					2	1245 KNOLLWOOD ROAD
BORO OF MOUNTAINSIDE	0042	3.19	1.13			02967	00858	15C	ROUTE 22
BORO OF MOUNTAINSIDE	0086	5.20	60					15C	214 CENTRAL AVENUE
BORO OF MOUNTAINSIDE	0088	5.21	20					15C	CENTRAL AVENUE
BORO OF MOUNTAINSIDE	0089	6.01	12			03076	00970	15C	1005 SYLVAN LANE
BORO OF MOUNTAINSIDE	0115	7.13	20.01					15C	WILLOW ROAD
BORO OF MOUNTAINSIDE	0128	14	1.03					15C	1005 MOUNTAIN AVENUE
BORO OF MOUNTAINSIDE	0131	14	25					15C	1399 ROUTE 22
BORO OF MOUNTAINSIDE	0132	15.01	18					15C	U S ROUTE 22
BORO OF MOUNTAINSIDE	0132	15.01	22					15C	224 WATCHUNG AVENUE
BORO OF MOUNTAINSIDE	0133	15.01	23					15C	234 WATCHUNG AVENUE
BORO OF MOUNTAINSIDE	0142	15.08	2					15C	300 WATCHUNG & LIBRARY RD
BORO OF MOUNTAINSIDE	0142	15.08	3					15C	213 WATCHUNG AVENUE
BORO OF MOUNTAINSIDE	0143	15.08	10					15C	WATCHUNG AVE & LIBRARY RD
BORO OF MOUNTAINSIDE	0158	16	58					15C	235 CENTRAL AVENUE
BOROUGH OF MOUNTAINSIDE	0128	14	1.02			06361	00940	15C	1329 ROUTE 22
BOROUGH OF MOUNTAINSIDE	0131	14	26			04145	00048	15C	1391 ROUTE 22
BOROUGH OF MOUNTAINSIDE	0131	14	26.01			04145	00048	15C	1385 ROUTE 22
BOROUGH OF MOUNTAINSIDE	0143	15.08	7					15C	225 WATCHUNG & LIBRARY RD
BORRIS, NOAH & CHRISTINA	0078	5.15	7.01			06157	00292	2	1138 RIDGE DRIVE
BORSELLINO, MARIO G SR & ARLEEN	0096	7.03	24			03090	00764	2	410 SUMMIT ROAD
BORSELLINO, M E & CHELSEY-BORSELLI, D	0046	3.24	2.01			06278	00589	2	209 PEMBROOK ROAD
BOSSERT, JODIE	0153	15.14	2			06048	00417	2	317 OLD TOTE ROAD
BOSWELL, BRYAN & ZONEISHA	0010	3.01	20.02			06274	00222	2	1523 LONG MEADOW
BOTTITA, THOMAS & BOTTITA, ELLEN	0155	15.14	33			04785	00058	2	340 BRIAR PATCH
BOUDOUVAS, PETER T	0030	3.11	26			06299	00761	2	1443 COLES AVENUE
BOVE, CARMELA	0105	7.07	27			06312	00229	2	358 SUMMIT ROAD
BOVE, NICHOLAS	0181	20	2			06130	00702	2	601 SHERWOOD PARKWAY
BOVE, NICHOLAS & EMMA, CHRISTINA	0077	5.15	2.03			05828	00844	2	1111 HECKEL DRIVE
BOVELLA'S 22 REAL ESTATEGROUP LLC	0193	23.03	15			06116	00258	4A	1085 ROUTE 22
BOWMAN, MICHAEL S & KATHRYN	0017	3.04	16			05955	00339	2	1437 ORCHARD ROAD
BOYCE, WAYNE & KRISTY	0102	7.06	7			03517	00156	2	1072 SUNNY SLOPE DRIVE
BOYLE, WILLIAM AND JOSEPHINE	0016	3.03	36			03914	00192	2	233 APPLE TREE LANE
BOYLES, JOSEPH & ALYSSA J	0175	16.12	17			06375	02112	2	378 CREEK BED ROAD
BP AMERICA INC. ATTN: PROPERTY TAX	0193	23.03	9			02714	00361	4A	1121 ROUTE 22
BRADLEY, PATRICIA A.	0182	21	17			02822	00923	2	579 WOODLAND AVENUE
BRADLEY, WILLIAM & BLACK, CONSTANCE	0045	3.23	8.06			05312	00121	2	278 PEMBROOK ROAD
BRADSHAW, NICHOLAS AND MARJORY L.	0023	3.08	4			02659	00531	2	320 PARTRIDGE RUN
BRANDEL, MICHAEL & DIANE	0112	7.12	1			04327	00139	2	310 ROLLING ROCK ROAD
BRANDT, NANCY	0131	15.01	4			05439	00993	2	247 OAK TREE ROAD
BRANNA, STEPHANIE	0119	8.03	7			06230	00436	2	1591 RISING WAY
BRANOSKY, STEPHEN & NOVORRO, REBECCA	0148	15.11	7			05969	00037	2	213 EVERGREEN COURT
BRAUN, PETER & LUCILLE	0123	10.02	4			05885	00901	2	121 MOUNTAINVIEW DRIVE
BRAVERMAN, JUSTIN & VALERIE	0050	4.01	1.01			06162	00540	2	315 NEW PROVIDENCE ROAD
BRAZHNIKOV, A. & POLONSKAYA, Z.	0086	5.20	65			05880	00619	2	234 CENTRAL AVENUE
BREGMAN, ANDREA & NEIMANN, DONNA	0001	2	1.02			05472	00625	2	1080 SYLVAN LANE
BRENNAN, AMY & MAHON, FRANCIS	0067	5.04	26			03636	00786	2	1172 RIDGE DRIVE
BRENNAN, K. TRUST C/O BRENNAN D.	0008	3.01	4.14			05882	00816	2	228 KINGS COURT
BRENNER, JOHN AND SONIA	0058	4.04	8			05389	00779	2	488 BAYBERRY LANE
BRETT COMPANY	0097	7.04	4			03741	00101	4B	237 SHEFFIELD STREET
BREZAVSCEK, ROBERT AND ANGELA	0046	3.24	3.01			03010	00698	2	213 PEMBROOK ROAD
BRIGGS, BRUCE E	0073	5.10	7			06360	00506	2	373 UPLAND ROAD
BRIGGS, WILLIAM AND MARIA	0102	7.05	22			04684	00162	2	1079 LEDGEWOOD ROAD
BRITO, ALEX & GRACE	0039	3.16	129			06406	02988	2	273 FRIAR LANE
BRITO, DANNY	0181	21	12			06131	00144	2	561 WOODLAND AVENUE
BRITO, JOSE & MARIA	0105	7.07	20			06183	00643	2	320 SUMMIT ROAD
BRODIAN, HOWARD & DALIA	0039	3.17	83			03397	00073	2	1630 LARKSPUR DRIVE
BROMBERG, JOEL & BROMBERG, ARLETTE	0108	7.09	4			05372	00958	2	339 LINDA DRIVE
BROOKRACE PROPERTIES LLC	0115	7.13	23			06176	00920	4B	270 SHEFFIELD STREET
BROOKRACE PROPERTIES LLC	0115	7.13	25			06176	00920	4B	256 SHEFFIELD STREET
BROOKSIDE AT RAHWAY LLC	0191	23.01	1			06224	00619	4A	1243-47 ROUTE 22
BROWN, C. COADY & THERESA P.	0081	5.18	11			05759	00559	2	1143 PEACHTREE LANE
BROWN, JANE E. & SANGUILIANO, L.	0154	15.14	16			05727	00080	2	278 INDIAN TRAIL
BRUGGER RICHARD & MICHELLE	0166	16.08	16			05849	00349	2	322 OLD TOTE ROAD
BRUNO, JOHN & CATHY	0202	26	3			06292	00476	2	1329 OUTLOOK DRIVE



## TAXING DISTRICT NO. 10 MOUNTAINSIDE BORO

## COUNTY NO. 20 UNION

NAME OF OWNER ADDITIONAL OWNERS	PAGE NO.	BLOCK NO.	LOT NO.	LOT QUALIF.	ACCOUNT NO.	DEED BOOK	DEED PAGE	CLASS	PROPERTY LOCATION
BRUNO, STEPHEN AND LISA	0111	7.11	3			05512	00790	2	319 ROLLING ROCK ROAD
BRYDEN, GERALD C & PATRICIA A	0089	6.01	11			03554	00443	2	1036 SUMMIT LANE
BUCKLEY, JAMES D SR & JOAN E	0125	10.05	22			03228	00517	2	1463 DUNN PARKWAY
BUCKLEY, KENNEDY AND AMY	0021	3.07	13.04			05084	00347	2	1485 FOX TRAIL
BUILDING CONST.LABORERS LOCAL 3	0099	7.04	35			06059	00131	4B	1121 BRISTOL ROAD
BUNIN, CHARLES & HELEN	0072	5.09	14			02549	00090	2	1123 PUDDINGSTONE ROAD
BUNTING, DANA L	0063	5.02	20			06368	02398	2	1197 RIDGE DRIVE
BUONASPINA, VINCENT & MAUREEN	0044	3.20	94			05199	00268	2	241 FRIAR LANE
BURCHALA, R. & CORNOG, E. III	0084	5.20	14			05689	00157	2	1141 CORRINNE TERRACE
BURDGE, HAROLD JR. AND SANDRA G.	0166	16.08	14			02882	00075	2	312 OLD TOTE ROAD
BURDGE, SUZANNE	0144	15.09	19			04754	00042	2	249 EVERGREEN COURT
BURDI, NICHOLAS AND CHRISTINE	0013	3.02	15			03752	00136	2	228 APPLE TREE LANE
BURDO, HAL & TRACEY	0073	5.10	1			06339	00576	2	1120 WYOMING DRIVE
BURKE, BARBARA LEE	0057	4.03	25.01			05685	00472	2	399 PARK SLOPE
BURKE, MICHAEL AND DOROTA	0139	15.05	24			05390	00776	2	1337 HIDDEN CIRCLE
BURKE, PATRICIA	0071	5.09	4			03254	00411	2	368 UPLAND ROAD
BURKE, PATRICK J & MARY EV	0189	22.02	37			06385	02425	2	1180 WYCHWOOD ROAD
BURTON, VELTA	0068	5.05	12			04646	00138	2	1179 PUDDINGSTONE ROAD
BURVETT, M. & BURVETT, E.	0021	3.07	6			04882	00028	2	249 MEETING HOUSE LANE
BUTEAU, WILLIAM AND BRIDGET	0144	15.09	16			05068	00248	2	260 EVERGREEN COURT
BUTTERMORE, G. & MC CREA, C.	0095	7.03	8.01			05283	00308	2	1057 BELAIR COURT
BYRNE FAMILY GST TRUST	0037	3.14	24			05936	00692	2	1608 GROUSE LANE
CABRERA, CARLOS M & CHERYLL V	0148	15.11	5			06436	02804	2	221 EVERGREEN COURT
CACCAMO, JOHN AND WENDY	0155	15.14	34			05764	00543	2	336 BRIAR PATCH
CADE, JULIAN & ALICJA	0026	3.09	31			06005	00929	2	1437 DEER PATH
CADET, ARIEL & JENNIE	0052	4.02	8			06372	02479	2	372 DOGWOOD WAY
CAFFREY, MICHAEL & NANCY	0185	22.01	10			03365	00190	2	584 WOODLAND AVENUE
CAFIERO & CAFIERO LLC	0193	23.03	8.14			06322	00062	4A	1130 GLOBE AVENUE
CAHILL, JAMES AND CAROLE	0134	15.02	13			04385	00319	2	1379 STONY BROOK LANE
CAHILL, OLGA	0114	7.13	5			05198	00302	2	1067 CHARLES STREET
CAIOLA, BENEDICT J & STERNBERG, DAR	0127	12	2.01			06053	00727	1	872 HILLSIDE AVENUE
CAIXINHA, LUIS & ROSEMARY	0139	15.05	26			06420	00385	2	1329 HIDDEN CIRCLE
CALDERONE, JOHN A.&PATRICIA A.	0095	7.03	19			06012	00160	2	446 SUMMIT ROAD
CALDERONE, JOSEPH P JR	0029	3.11	17			06217	00062	2	1525 COLES AVENUE
CALIFON PROPERTIES INC.	0198	24.04	6.17			05086	00346	4A	1116 SPRINGFIELD AVENUE
CALIFON PROPERTIES INC.	0198	24.04	6.18			05086	00346	4A	1120 SPRINGFIELD AVENUE
CALLAHAN, BRIAN	0136	15.04	8			06433	00693	2	297 GARRETT ROAD
CALLAHAN, R. TRUSTEE CALLAHAN TRUST	0142	15.06	13			06382	00220	2	271 BRIDLE PATH
CALVILLO, SELENE G	0151	15.13	7			06306	00335	2	303 INDIAN TRAIL
CAMACHO, RUBEN D & ELBA L	0091	6.02	7.01			06305	02172	2	1055 SUMMIT LANE
CAMARA, DONNA	0057	4.03	26.01			05160	00124	2	1367 OUTLOOK DRIVE
CAMARA, JOHN & ELAINE	0158	16	66			02599	00394	2	1266 CEDAR AVENUE
CAMARGO, NANCY E	0187	22.02	6			06103	00469	2	20 TANGLEWOOD LANE
CAMILLERI, SAMMY & DICESARE, ANGELA	0047	3.24	4.01			06216	00732	2	217 PEMBROOK ROAD
CAMINITI, DANIELLE	0017	3.04	17			05580	00891	2	273 APPLE TREE LANE
CAMMARATA, THOMAS AND VERONICA	0130	14	18.02			03817	00254	2	1393 KNIGHTSBRIDGE ROAD
CAMPBELL, MARILYN B	0143	15.08	8			06393	02842	2	1399 BIRCH HILL ROAD
CAMPO, STEVEN & KATHRYN	0189	22.03	4					1	1150 WYCHWOOD ROAD
CAMPORINE, ROBERT A. III	0090	6.01	16			05695	00708	2	491 SUMMIT ROAD
CANDELINO, LUISA	0108	7.09	5			04524	00233	2	335 LINDA DRIVE
CANGELOSI, A & CANGELOSI, I	0184	22.01	5.02			03849	00017	4B	960 MOUNTAIN AVENUE
CANNONE PROPERTIES LLC	0172	16.11	74			06426	00196	2	240 OLD TOTE ROAD
CANTAGALLO, ERIC J & TARA A	0091	6.02	5			06114	00691	2	1081 SUMMIT LANE
CANTAGALLO, GARY & CANDACE S	0139	15.05	25			06378	02499	2	1333 HIDDEN CIRCLE
CANTOR, RHONDA & TFFNER, DONALD LJR	0040	3.18	79			05938	00599	2	226 ROBIN HOOD ROAD
CAPONEGRO, AMANDA	0011	3.01	20.03			05988	00866	2	1519 LONG MEADOW
CARACAPPA, DOUGLAS J & KELLY	0187	22.02	7			06337	00923	2	24 TANGLEWOOD LANE
CARAMES, OLGA	0003	2	15			05980	00440	2	1120 SADDLE BROOK ROAD
CARANNANTE, ANTHONY & LUCIA	0133	15.02	4			04505	00037	2	1356 WOOD VALLEY ROAD
CARDIELLOS, VICTOR AND AURINDA	0099	7.04	31			04934	00186	2	1091 WILLOW ROAD
CARDONE, TONY AND JANINE	0008	3.01	4.03			05419	00577	2	220 QUEENS LANE
CARLINO, JOHN & ARIJA A	0108	7.08	31			03104	00207	2	369 ROLLING ROCK ROAD
CARPENCY, DONALD J. AND JOANNA M.	0181	21	10			02992	00138	2	549 WOODLAND AVENUE
CARR, DEWIN AND JEANNE	0055	4.03	18.05			05867	00592	2	1401 OUTLOOK DRIVE
CARRASQUILLO, GILBERT & LESLIE	0023	3.08	5			04987	00266	2	316 PARTRIDGE RUN
CARRELLI, ANTHONY & GINETTA	0060	5.01	19			03076	00572	2	366 SHORT DRIVE
CARRERA, REINALDO W- BRITO, ANA L	0094	7.03	3			06403	02957	2	1004 SUNNY SLOPE DRIVE
CARRICO, MARIO AND FATIMA	0137	15.04	20			05569	00667	2	300 BRIDLE PATH

## TAXING DISTRICT NO. 10 MOUNTAINSIDE BORO

## COUNTY NO. 20 UNION

NAME OF OWNER ADDITIONAL OWNERS	PAGE NO.	BLOCK NO.	LOT NO.	LOT QUALIF.	ACCOUNT NO.	DEED BOOK PAGE	CLASS	PROPERTY LOCATION
CARSON, CHARLES E. AND JUDITH A.	0023	3.08	9			03013 00543	2	300 PARTRIDGE RUN
CARUSO, JOSEPH JR	0106	7.08	11			06349 02250	2	1057 SUNNY SLOPE DRIVE
CARUVANA, SALVATORE AND ROSINA	0080	5.17	12			05700 00392	15F	1143 MAPLE COURT
CARVALHO, JULIAN	0023	3.08	8			06193 00531	2	304 PARTRIDGE RUN
CARVALHO, LUIS	0170	16.10	19			06361 02115	2	1253 WOOD VALLEY ROAD
CASAI, JOSE L. AND MARIA D.	0110	7.10	3			05762 00615	2	1038 CHARLES STREET
CASALE, HILARY	0099	7.04	33			05526 00909	2	1079 WILLOW ROAD
CASCARDO, CLAUDIA	0090	6.01	14			06245 00386	2	1028 SUMMIT LANE
CASEY, JEFFREY L. & NICK, STACY A	0087	5.21	17			05580 00247	2	268 CENTRAL AVENUE
CASEY, JOSEPH C & ASHLEY B	0103	7.06	15			06438 00542	2	1087 SUNNY VIEW ROAD
CASTALDO, MATTHEW R & MEGHAN M	0154	15.14	19			06127 00651	2	286 INDIAN TRAIL
CASTANHEIRA, FERNANDO AND MARIANELA	0018	3.05	4.01			04292 00111	2	1416 ORCHARD ROAD
CASTELLANO, JOSEPH & CHARLES	0127	13	1			06411 02716	2	878 STANDISH AVENUE
CASTILLO, LEONIL AND NOEMI	0035	3.14	8.08			05717 00326	2	287 RAVENS WOOD
CATALANO, DAVID AND ELEANOR	0087	5.21	9			04895 00227	2	1186 BLAZO TERRACE
CATENA, FRANK JR.	0090	6.01	24			04730 00130	2	501 SUMMIT ROAD
CAULFIELD, MARYROSE & SLOAN, BRIDGET	0040	3.17	136			06355 02532	2	268 FRIAR LANE
CELEBRITY REALTY LLC, %LEXUS RT.10	0199	24.05	4			05406 00845	1	CORNELL PARKWAY
CELEBRITY REALTY LLC, %LEXUS RT.10	0199	24.05	4.01			05406 00845	1	CORNELL PARKWAY
CELONA, STEPHEN AND NINA	0049	4	17.06			05709 00946	2	1408 CHAPEL HILL
CENTANNI, JOSEPH	0041	3.19	1.07			03315 00375	2	223 CAMELOT COURT
CENTER POINT AT CRANFORD LLC	0085	5.20	33			06440 00310	4A	1136 ROUTE 22
CERDAS, TAYLOR & PAULA	0194	24.02	3.02			06377 02050	2	184 MILL LANE
CERIMELE, ERNESTO & MELISSA	0130	14	18.09			06367 02266	2	138 KNIGHTSBRIDGE RD N
CERRETA, MICHAEL & JENNIFER	0102	7.06	2			06378 02663	2	1048 SUNNY SLOPE DRIVE
CERULLO, GIOVANNI AND CHRISTA	0164	16.06	21			05831 00202	2	1260 POPLAR AVENUE
CESPEDES, HAROL & FORD, LORA	0037	3.14	22			06247 00634	2	1600 GROUSE LANE
CHAMBERS, ROBERT G & SARA B	0063	5.03	2			05950 00837	2	353 SHORT DRIVE
CHAN, LACXON AND MELANIE	0070	5.07	13			05376 00331	2	1188 WYOMING DRIVE
CHANCE, TERRY E. & ELIZABETH B.	0051	4.01	7.01			05640 00879	2	371 GREENBRIER COURT
CHANG, RUBEN & SO, GINGER KAY	0019	3.05	17			03419 00843	2	1417 WOODACRES DRIVE
CHAPEL HILL INC.	0054	4.03	17.02			04519 00174	2	1415 CHAPEL HILL
CHARLTON, CHRISTINE ANN	0032	3.12	22.03			06032 00917	2	1491 DEER PATH
CHEN, YING & XU, JIAN	0090	6.02	1			05982 00517	2	1139 SUMMIT LANE
CHEN, ZHI	0086	5.20	64			05962 00729	2	232 CENTRAL AVENUE
CHENG, CLARE Y.	0082	5.19	4			05854 00140	2	1131 IRIS DRIVE
CHESLER, STANLEY & FRANCINE	0127	13	2			03402 00462	2	870 STANDISH AVENUE
CHEUNG, BUT-SING & KIT-MUI	0118	8.03	6			06216 00031	2	1587 RISING WAY
CHIANG, BENJAMIN AND KRISTINA	0104	7.07	2			05785 00122	2	1091 SUNNY SLOPE DRIVE
CHIARELLO, FRANK & HANDLEY, JENNIFER	0055	4.03	18.01			06420 02772	2	396 ACKERMAN AVENUE
CHICHELO, JERRY M. & VIRGINIA	0069	5.06	5			05847 00437	2	329 SHORT DRIVE
CHICONELI, REGINA & CALEGARI, HELIO	0046	3.24	1.01			05632 00533	2	207 PEMBROOK ROAD
CHILDREN'S SPECIALIZED HOSPITAL	0130	14	19				15D	150 NEW PROVIDENCE ROAD
CHILSON, FRANCIS AND LINDA	0051	4.01	7			04683 00286	2	371 NEW PROVIDENCE ROAD
CHKAREULI, GIGA & TRACY	0072	5.09	7			06412 02278	2	380 UPLAND ROAD
CHOMA, MYROSLAW & CHOMA, KIM	0029	3.11	16			05151 00060	2	1531 COLES AVENUE
CHOO, MYONG KYUN & DEBBIE MOY	0175	16.12	19			05985 00249	2	386 CREEK BED ROAD
CHRETIEN, NORMAND AND ENRICA	0165	16.07	6			04460 00161	2	1221 CEDAR AVENUE
CHRISTAKOS, PETER J & ANNA	0166	16.08	21			06340 00908	2	1281 WOOD VALLEY ROAD
CHRISTENSEN, GERALDINE	0029	3.11	11.02			04590 00013	2	1555 COLES AVENUE
CHROME, MICHAEL	0048	3.24	12.06			06209 00346	2	1482 BARTON DRIVE
CHROME, LORRAINE & CHROME, JEFFREY	0155	15.14	42			05874 00791	2	1331 WOOD VALLEY ROAD
CHROME'S TAVERN, INC	0185	22.01	9			03028 00153	4A	906 MOUNTAIN AVENUE
CHRYSANTHOPOULOS, MICHAEL & CHRISTI	0100	7.04	47			05907 00061	2	1112 MIAMI COURT
CIALLELLA, PETER AND BRENDA	0163	16.06	11			04830 00291	2	1245 CEDAR AVENUE
CIASULLI, ANGELO & LYNNE S	0074	5.11	15			03515 00867	2	1177 WYOMING DRIVE
CICCIMARRA, KRISTEN M	0176	16.13	14			06035 00134	2	345 CREEK BED ROAD
CICCONI, A&GRANATO, C&CICCONI, R&W(LE)	0138	15.05	14			05602 00251	2	373 OLD TOTE ROAD
CIEPIELA, MAREK AND JADWIGA	0156	15.16	9			05763 00805	2	1344 WOOD VALLEY ROAD
CIOCE, THOMAS MICHAEL & WOOD, K	0034	3.13	1.03			06263 00681	2	331 TANAGER WAY
CIOFFI, DIANE	0012	3.02	5.01			05856 00841	2	3 EGAN COURT
CIOFFI, GERARD C & MICHELLE M RYAN	0105	7.07	24			06368 02520	2	344 SUMMIT ROAD
CIOFFI, JOSEPH AND JOSEPHINE	0115	7.13	19			04645 00323	2	1076 WILLOW ROAD
CIOK, HELENA	0178	16.14	5			03275 00659	2	348 HEDGE ROW
CIPERSKI, EKATERINA & BOSSHARD, S	0124	10.05	10.04			06409 02061	2	181 NEW PROVIDENCE ROAD
CIRASA, RAYMOND AND DENISE	0154	15.14	17			03846 00341	2	282 INDIAN TRAIL
CIRCELLI, DONATO AND LISA	0117	8.01	9			05814 00429	2	1582 BROOKSIDE ROAD
CIRELLO, MARLA & ROBERT	0101	7.05	16			06442 02269	2	1028 SUNNY SLOPE DRIVE

## TAXING DISTRICT NO. 10 MOUNTAINSIDE BORO

## COUNTY NO. 20 UNION

NAME OF OWNER ADDITIONAL OWNERS	PAGE NO.	BLOCK NO.	LOT NO.	LOT QUALIF.	ACCOUNT NO.	DEED BOOK PAGE	CLASS	PROPERTY LOCATION
CIRILLO, LUCILLE	0015	3.03	23			06417 02625	2	1461 FORCE DRIVE
CISKO, MICHAEL & CISKO, K	0171	16.11	43			05902 00787	2	258 HOLLY HILL
CISNEROS, ALEX AND MARTHA	0092	7	37			05832 00938	2	5 HIGH POINT DRIVE
CLAPPSY, MELISSA	0124	10.05	9			05784 00846	2	177 NEW PROVIDENCE ROAD
CLARA I STOFFER IRREVOCABLE TRUST	0162	16.06	4			06321 00183	2	1291 CEDAR AVENUE
CLARK, CAROL	0105	7.07	18			05118 00185	2	308 SUMMIT ROAD
CLARK, HUGH & MUSICANT, JUDITH	0056	4.03	18.22			03413 00567	2	1404 OUTLOOK DRIVE
CLARK, LINDA A	0191	23.01	18			06341 00958	2	154 WALNUT AVENUE
CLARK, PAUL F & PATRICIA H	0167	16.09	3			06259 00263	2	1242 KNOLLWOOD ROAD
CLAUDINO, GARY AND KATHLEEN	0031	3.11	33			05105 00262	2	1585 COLES AVENUE
CLEMENT, ANTHONY AND SARA T.	0162	16.06	2			02965 00986	2	1301 CEDAR AVENUE
CLEMENTE, JOSEPH J & GENNA L	0145	15.09	31			06346 00376	2	1325 BIRCH HILL ROAD
CLEMENTE, MICHAEL H & DEBRA K	0051	4.01	10.01			06259 00715	2	391 NEW PROVIDENCE ROAD
CO, NELSON	0092	6.02	15			05566 00518	2	1094 PROSPECT AVENUE
COBO, CHRISTIAN & YENY	0092	7	36			06179 00510	2	1 HIGH POINT DRIVE
COBURN, PATRICIA ANN V	0188	22.02	30			06193 00914	2	1153 WYCHWOOD ROAD
COELHO, ALEXANDRINO & ANA MARIE	0066	5.04	8			05362 00405	2	1146 PUDDINGSTONE ROAD
COGAN, THOMAS & MANAUIS, COLETTE	0136	15.04	11			05534 00695	2	1360 MOHAWK DRIVE
COGNETTI, MATTHEW R & LAURA C	0025	3.09	3.04			06221 00212	2	303 PARTRIDGE RUN
COHN, MARY G.	0170	16.10	8			02955 00359	2	1276 VIRGINIA AVENUE
COKEN, DAVID & KELLEY, REGINA K	0053	4.03	11			06136 00390	2	483 BAYBERRY LANE
COLE, WILLIAM & COLE, STACY	0069	5.07	1			05539 00354	2	330 SHORT DRIVE
COLENDENSKI, JOHN AND BRIDGET	0174	16.12	6			04754 00302	2	364 CREEK BED ROAD
COLICCHIO CONSTRUCTION LLC	0126	11	1.03			06422 00706	1	153 WILD HEDGE LANE
COLLINE, STEVEN	0091	6.02	2			05362 00472	2	1123 SUMMIT LANE
COLLINS, DANIEL AND DEBRA	0183	21	30			04052 00242	2	596 SHERWOOD PARKWAY
COLLYER, VIVIAN	0037	3.15	30			03119 00602	2	1593 GROUSE LANE
COLONIAS, JAMES	0186	22.01	25.01			06337 00610	2	5 WESTOVER COURT
COLOSIMO, GIOVANNI & STEFANIA M	0103	7.06	14			06243 00220	2	1091 SUNNY VIEW ROAD
COMBER COMPANY LLC	0085	5.20	30			05768 00970	4A	1130 ROUTE 22
CONDE, FRANK AND ANA	0077	5.14	11			03811 00036	2	332 RACCOON HOLLOW
CONLIN, FLOYD T & ELAINE	0088	5.21	27			06095 00587	2	307 CHERRY HILL ROAD
CONNOLLY, DANIEL J & HURLEY, NANCY	0092	7.01	3			05946 00715	2	10 HIGH POINT DRIVE
CONNOLLY, JAMES & STILIANI	0177	16.13	26			05022 00074	2	354 OLD TOTE ROAD
CONNOLLY, LORENE	0171	16.10	26			05933 00351	2	315 CENTRAL AVENUE
CONNOLLY, SHAWN & KATHRYN O	0019	3.06	5			06308 00030	2	1419 WHIPPOORWILL WAY
CONNOLLY, TAMARA LEE & CHRISTOPHER	0080	5.17	9			06232 02036	2	296 CHERRY HILL ROAD
CONNORS, ANTHONY THOMAS & LINDA M	0201	25	4			06328 00780	2	1112 SYLVAN LANE
CONOVER, RICHARD A. AND BRANDEE A.	0015	3.03	30			05800 00261	2	1441 FORCE DRIVE
CONSIDINE, THOMAS E. & BARBARA	0177	16.13	29			05987 00333	2	366 OLD TOTE ROAD
CONSOLI, MICHAEL J/GRIFFS, LAUREN B	0019	3.06	7			06354 00006	2	1431 WHIPPOORWILL WAY
COOK, DAVID & ELAINE	0066	5.04	18			03264 00760	2	1186 PUDDINGSTONE ROAD
COOK, PHILIP AND LAUREN	0095	7.03	23			05448 00867	2	414 SUMMIT ROAD
COOPER, MATTHEW E & GENEVIEVE H	0130	14	18.04			06016 00069	2	125 KNIGHTSBRIDGE RD S
COOPER, TARA LINDSAY & DANIEL H	0134	15.02	22			06418 00555	2	1347 STONY BROOK LANE
COPPOLA, GENE	0164	16.07	1			06391 02001	2	233 CENTRAL AVENUE
COPPOLA, NICHOLAS J. & PADLO, JENNIFER	0158	16	101			05987 00300	2	1279 OLD FARM ROAD
CORREIA, PAULO & NANCY	0068	5.05	10			06432 02211	2	1185 PUDDINGSTONE ROAD
CORRIGAN, WILLIAM AND LYNN	0093	7.02	2			05346 00646	2	476 SUMMIT ROAD
CORSI, ANTHONY & LILLIAN	0075	5.12	10			03485 00123	2	1156 SAWMILL ROAD
CORTEZ, MARIE ELENA	0061	5.01	25			06013 00410	2	382 CENTRAL AVENUE
COSCIA, CARMINE AND CAROL	0114	7.13	6			05620 00364	2	1061 CHARLES STREET
COSCIA, JOSEPH P & MELISSA ANN	0149	15.11	11			06035 00116	2	216 OAK TREE ROAD
COSTA, ABRAAO & MENDES, ALEXA	0040	3.17	139			06409 02796	2	280 FRIAR LANE
COSTA, ANTONIO P & EMMANUELLE ETAL	0034	3.13	1			06352 00783	2	1611 SKY TOP DRIVE
COSTA, RICARDO & JENNIFER D	0168	16.09	10			06230 00587	2	1266 KNOLLWOOD ROAD
COSTALOS, STEPHEN D & ALISON J	0018	3.05	2			06405 00241	2	1400 ORCHARD ROAD
COSTIGAN ENTERPRISES % T.DEHAUT, ESQ	0125	10.06	7			05378 01013	4A	1463 ROUTE 22
COTE, JOHN L. AND ROSALIE J.-TRUST	0047	3.24	9			05612 00161	2	238 JUNIPER WAY
COTTER, RICHARD AND JUDITH ANN	0051	4.01	6.04			00000 00000	2	367 GREENBRIER COURT
COTTER, RICHARD J. AND ALICIA F.	0065	5.03	24			05767 00372	2	375 SHORT DRIVE
COUNTY OF UNION	0001	1	1				15C	COLES AVENUE
COUNTY OF UNION	0002	2	4			03325 00602	15C	NEW PROVIDENCE ROAD
COUNTY OF UNION	0002	2	5.04			03087 00146	15C	452 NEW PROVIDENCE ROAD
COUNTY OF UNION	0004	2.01	7				15C	SUMMIT LANE
COUNTY OF UNION	0024	3.08	36				15C	DEER PATH
COUNTY OF UNION	0034	3.14	6			03021 00986	15C	1587 DEER PATH
COUNTY OF UNION	0051	4.01	5				15C	NEW PROVIDENCE ROAD

## TAXING DISTRICT NO. 10 MOUNTAINSIDE BORO

## COUNTY NO. 20 UNION

NAME OF OWNER ADDITIONAL OWNERS	PAGE NO.	BLOCK NO.	LOT NO.	LOT QUALIF.	ACCOUNT NO.	DEED BOOK PAGE	CLASS	PROPERTY LOCATION
COUNTY OF UNION	0059	5.01	1					15C 2000 PROSPECT AVE
COUNTY OF UNION	0089	6.01	1					15C SUMMIT LANE
COUNTY OF UNION	0129	14	10					15C MOUNTAIN AVENUE
COUNTY OF UNION	0137	15.05	1					15C NEW PROVIDENCE ROAD
COUNTY OF UNION	0142	15.06	19					15C NEW PROVIDENCE ROAD
COUNTY OF UNION	0143	15.08	9					15C 220 NEW PROVIDENCE ROAD
COUNTY OF UNION	0189	23	1			03782 00233		15C U S ROUTE 22
COUNTY OF UNION PARK COMM.	0052	4.02	13					15C W.R. TRACEY DRIVE
COUNTY OF UNION PARKS & REC	0058	5	1					15C TRACY & SUMMIT LANE
COUPER, MICHELLE & ERIC	0013	3.02	21			06241 00955	2	260 APPLE TREE LANE
COVILLE, GEORGIA I & GERALD	0180	18	8			06084 00007	2	124 PARKWAY
COWELL, CHARLES AND ALICE	0013	3.02	25			04334 00146	2	1417 ORCHARD ROAD
COYNE, DONALD J & JUNE	0135	15.03	3			06025 00138	2	255 HICKORY LANE
COZZINI, MARIA R.	0197	24.04	6.07			05875 00897	4A	1132 SPRINGFIELD AVENUE
CRANE, WILLIAM S & LINDA A	0021	3.07	2			03513 00064	2	265 MEETING HOUSE LANE
CRAVO, DOMINGOS AND PAULINA	0114	7.13	11			05197 00030	2	1003 CHARLES STREET
CRAWFORD, NOEL A	0106	7.08	4			06063 00965	2	1039 SUNNY SLOPE DRIVE
CRESCENZI, LOUIS & KATHLEEN	0161	16.01	35			03744 00001	2	209 CENTRAL AVENUE
CRISCITIELLO GREGORY	0059	5.01	9			05855 00892	2	1041 PROSPECT AVENUE
CRISCITIELLO, FRANK JR & ANN	0091	6.02	12			02581 00163	2	1080 PROSPECT AVENUE
CRISCITIELLO, GARY & TRACY	0053	4.03	4			03162 00426	2	465 BAYBERRY LANE
CRISTINO KEVIN J. & GAYLE S.	0071	5.09	3			04754 00084	2	364 UPLAND ROAD
CRONIN, ELIZABETH J & MAUREEN C	0184	22.01	2			06306 00688	2	976 MOUNTAIN AVENUE
CROSSAN, MARK AND LOIS	0117	8.02	4			04100 00299	2	1580 RISING WAY
CROSTA, RICHARD & ANNE	0033	3.12	33.04			03525 00808	2	1500 FOX TRAIL
CSASZAR, EDWARD & CSASZAR, RANDY	0029	3.11	11.01			04517 00070	2	1547 COLES AVENUE
CSASZAR, KRISTIN	0074	5.12	1			06081 00432	2	324 LONGVIEW DRIVE
CULLINANE, RYAN J & DURANDO,S	0041	3.18	101			06369 00341	2	1630 NOTTINGHAM WAY
CUNNINGHAM, FRANCISCO E & BRENDA M	0042	3.19	5.20			06028 00877	2	1600 JUSTIN PLACE
CUNNINGHAM, NEVILLE AND AUDREY	0195	24.03	2			05293 00175	2	176 SUNRISE PARKWAY
CURLIK, ANDREW & MALONEY, LAURIE	0145	15.09	34			06364 00028	2	1315 BIRCH HILL ROAD
CURRIE, JEFFREY & PONTORIERO, CRIST	0019	3.05	14			06395 02302	2	1429 WOODACRES DRIVE
CURRIE, KELLY	0059	5.01	4			06321 02269	2	1089 PROSPECT AVENUE
CURTIN, EDWIN & MARYANNE	0188	22.02	27			06063 00361	2	9 ENDOR LANE
CUSACK, BRIAN J & LYNN M	0202	26	7			05960 00744	2	424 NEW PROVIDENCE ROAD
CUSHING, DAVID P & LAURA K	0123	10.02	2			06064 00053	2	115 MOUNTAINVIEW DRIVE
CUZZO, JOHN	0161	16.01	33			03978 00094	2	1223 BEECH AVENUE
CZAPEK, CHRISTOPHER E & SOCHA, C D	0078	5.16	7			05949 00759	2	1138 MAPLE COURT
D AURIA, JOHN	0109	7.09	9				2	321 LINDA DRIVE
D F C ASSOCIATES-I, LLC	0194	23.03	36			05355 00467	4A	187 MILL LANE
D F C ASSOCIATES-II, LLC	0100	7.04	41			05355 00476	4B	1091 BRISTOL ROAD
D'AGOSTINO, LANI M	0133	15.02	1			06287 02083	2	348 BRIAR PATCH
D'ANGELO, DARLENE AMD JOSEPH	0100	7.04	44			05356 00440	2	1109 MIAMI COURT
D'ANGELO, MICHAEL S & CHRISTINA M	0056	4.03	18.20			06192 00145	2	1396 OUTLOOK DRIVE
D'ANGELO, RALPH L. AND MARGARET W.	0072	5.09	12			02844 00031	2	1131 PUDDINGSTONE ROAD
D'ANNA, RACHEL M	0027	3.10	13.01			05975 00621	2	1476 DEER PATH
D'ANTUONO, JOSEPH AND LISA ANN	0070	5.07	10			04007 00230	2	1170 WYOMING DRIVE
D'APRANO, ROCCO & DANIELA	0043	3.19	68			06211 00620	2	1637 NOTTINGHAM WAY
D'ORSI, C. AND BUTLER, C.	0053	4.03	12			05495 00038	2	487 BAYBERRY LANE
DA COSTA, F. & M. & DA COSTA, M.	0031	3.11	35.01			04900 00179	2	337 FOREST HILL WAY
DA CRUZ, ARMANDO B/LIMA, MARIA FATIMA	0015	3.03	31			06396 02496	2	249 APPLE TREE LANE
DABAOWSKI, ELIZABETH M.	0009	3.01	5			02918 00369	2	1574 ROUTE 22
DABROWSKI, BENJAMIN & IRENA	0101	7.05	11			06028 00729	2	1066 SUNNY VIEW ROAD
DABROWSKI, ELIZABETH M.	0009	3.01	5.01			02918 00369	2	1574 ROUTE 22
DABROWSKI, SUSAN M.	0009	3.01	5.02			05674 00615	2	DRIVEWAY #5, ROUTE 22
DACHNOWICZ, EILEEN E.	0063	5.03	1			03009 00300	2	355 SHORT DRIVE
DADPEY, NEDA & BUCH,STEPHEN JNTS	0068	5.05	9			06419 02812	2	1189 PUDDINGSTONE ROAD
DALEY, SHAUN M & DENISE M	0187	22.02	10			06300 00663	2	15 TANGLEWOOD LANE
DALRYMPLE, KENNETH S	0065	5.03	27			06023 01002	2	361 SHORT DRIVE
DALY, CATHY A & BRIAN P	0188	22.02	22			06278 02107	2	2 ENDOR LANE
DANBERRY, ETHAN	0150	15.12	12			06423 00043	2	260 HICKORY LANE
DANIEL CARBONE	0125	10.06	3			06367 02695	1	1460 DUNN PARKWAY
DANIELS, SCOTT & DEBOR	0140	15.05	49			03452 00350	2	1378 STONY BROOK LANE
DARMANIN, PAUL JR	0086	5.20	61			03886 00009	2	218 CENTRAL AVENUE
DARMART LLC	0100	7.04	46			05890 00600	1	1106 MIAMI COURT
DARRAGH, MARK AND SPADONE, SUSAN	0102	7.06	4			05458 00763	2	1060 SUNNY SLOPE DRIVE
DAUGIS, DALIUS E. & DAUGLENE, EDITA	0195	24.02	15			05725 00786	2	162 MILL LANE
DAVID, JOHN S & BIANCA I	0069	5.06	10			06306 00340	2	322 CENTRAL AVENUE



## TAXING DISTRICT NO. 10 MOUNTAINSIDE BORO

## COUNTY NO. 20 UNION

NAME OF OWNER ADDITIONAL OWNERS	PAGE NO.	BLOCK NO.	LOT NO.	LOT QUALIF.	ACCOUNT NO.	DEED BOOK	DEED PAGE	CLASS	PROPERTY LOCATION
DAVIDSON, PETER G & ANNE M	0167	16.09	7			06308	00632	2	1252 KNOLLWOOD ROAD
DAWSON, JENNIFER L	0157	16	57			06304	00220	2	239 CENTRAL AVENUE
DAY, TIMOTHY & DEBRA	0036	3.14	16			06308	00964	2	1558 GROUSE LANE
DE AMORIM, ROBERT & SANTORO, JEAN	0150	15.12	7			03939	00247	2	1354 BIRCH HILL ROAD
DE ANGELIS, CHARLES AND TRACI	0053	4.03	6			05765	00629	2	469 BAYBERRY LANE
DE ANGELIS, GUY A.	0150	15.12	15			05622	00462	2	270 HICKORY LANE
DE ANGELIS, JOSEPH A. JR. & BETTE	0175	16.12	10			05648	00911	2	357 HEDGE ROW
DE ANNA, CLIFFE T & MARIA	0151	15.13	13			03132	00473	2	287 INDIAN TRAIL
DE COSTA, JOSEPH & LINDA	0051	4.01	6.01			04422	00150	2	350 GREENBRIER COURT
DE CRISTOFORO, CASEY	0181	21	14			06405	00327	2	567-69 WOODLAND AVENUE
DE FRONZO, KIMBERLY A.	0012	3.02	10			04824	00139	2	241 NEW PROVIDENCE ROAD
DE GIOIA, MICHELINA & CORRADO	0121	10.01	2			06352	00949	2	869 HILLSIDE AVENUE
DE JESUS, PORTIA E.	0131	14	23			04755	00142	2	184 NEW PROVIDENCE ROAD
DE JIANNE, JOSEPH AND LORRAINE	0174	16.12	5			03880	00284	2	373 CENTRAL AVENUE
DE LISI, DELIA A & HO, LI-CHUNG T	0033	3.12	22.05			06162	00152	2	1483 DEER PATH
DE LUCA, RICHARD & TARA	0160	16.01	9			06054	00001	2	1265 POPLAR AVENUE
DE NOBLE, JOHN & AMANDA	0074	5.11	13			06074	00151	2	1187 WYOMING DRIVE
DE OLIVEIRA, ANTONIO & MARIA	0024	3.08	18			03443	00666	2	1486 WOODACRES DRIVE
DE OLIVEIRA, JOAO AND MARIA	0104	7.07	5			05473	00061	2	371 DARBY LANE
DE OLIVEIRA, JOAO AND MARIA	0104	7.07	6			05392	00624	2	367 DARBY LANE
DE OLIVEIRA, PEDRO & ANABELA	0101	7.05	8			06336	00630	2	1078 SUNNY VIEW ROAD
DE PALMA, ANTONIO AN ANTOINETTE	0082	5.19	8			05585	00813	2	261 SUMMIT ROAD
DE PINTO, OLYMPIA	0102	7.06	8			06037	00535	2	1078 SUNNY SLOPE DRIVE
DE ROBERTS, MICHAEL & ANNA	0073	5.09	21			05911	00294	2	363 SUMMIT ROAD
DE ROSA ENTERPRISES	0180	19	2			04596	00220	4A	856-64 MOUNTAIN AVENUE
DE ROSA, FRANK AND DONNA	0117	8.01	12			03634	00496	2	1594 BROOKSIDE ROAD
DE ROSA, PATRICIA	0112	7.11	17			03336	00846	2	332 OLD GROVE ROAD
DE ROSE, MARC AND LINDA	0031	3.11	40			04659	00096	2	1524 DEER PATH
DE ROSE, THOMAS D & CRISTINA L	0170	16.10	10			06347	00750	2	320 TIMBERLINE ROAD
DE SOUSA, RICARDO & JUDITE	0192	23.02	17			06333	02401	2	154 LOCUST AVENUE
DE VOS, ANNA	0031	3.11	31.27			03430	00424	2	1445 FOREST COURT
DE VOS, KENNETH AND ANNE-MARIE	0027	3.10	24.02			04214	00040	2	362 FOREST HILL WAY
DEANNA, MATTHEW & JAMIE	0163	16.06	10			06429	02965	2	1251 CEDAR AVENUE
DEBBIE, JAMES J JR & PATRICIA	0165	16.08	7			03192	00040	2	288 OLD TOTE ROAD
DEBELLIS, ROBERT AND MICHELE	0170	16.10	15			03783	00102	2	329 TIMBERLINE ROAD
DEBOWSKI, PETER & KATHERINE	0166	16.08	19			05974	00457	2	1293 WOOD VALLEY ROAD
DEGIARDE, ANTHONY & VIOLANTE, VERONICA	0111	7.11	9			06033	00062	2	343 ROLLING ROCK ROAD
DEGNAN, JOHN & NICOLE	0188	22.02	32			06044	00824	2	1165 WYCHWOOD ROAD
DEITRICH, BRUCE AND KIM	0115	7.13	22			04091	00174	4B	276 SHEFFIELD STREET
DELANEY, ROBERT & MARY JANE, TR.	0011	3.01	106			04785	00014	2	1557 LONG MEADOW
DELANEY, WILLIAM & CONCETTA	0083	5.20	2			02929	00017	2	1193 BLAZO TERRACE
DELANO, DAVID AND LOURA	0053	4.03	15			05364	00565	2	443 NEW PROVIDENCE ROAD
DELLECHIAIE, DONNA	0071	5.08	12			05196	00083	2	351 CHERRY HILL ROAD
DELLI SANTI, GREGORY AND CLAUDINE	0184	22.01	6			05425	00707	2	934 MOUNTAIN AVENUE
DELLI SANTI, GREGORY F.	0184	22.01	7.01		21	05616	00233	2	930 MOUNTAIN AVE REAR
DELMAR, CHRISTIAN A & ANDREA S	0170	16.10	16			06280	00303	2	325 TIMBERLINE ROAD
DELUCA FAMILY TRUST	0013	3.02	23			05962	00470	2	270 APPLE TREE LANE
DELUCA, FRANCESCO M & ESPANA, R M	0071	5.09	5			06370	02035	2	372 UPLAND ROAD
DELUCA, FRANK & MADDALENA	0017	3.04	15			05848	00403	2	1443 ORCHARD ROAD
DELUCA, JOSEPH F & COLLEEN E	0154	15.14	21			06067	00756	2	290 INDIAN TRAIL
DELZOTTI, CHRISTOPHER T & LAUREN R	0165	16.08	3			06085	00822	2	1294 KNOLLWOOD ROAD
DEMARCO, MARIO AND RANDAZZA, JULIE	0111	7.11	6			05128	00207	2	331 ROLLING ROCK ROAD
DEMCHUK, KRZYSZTOF	0147	15.09	48.08			06341	00382	2	206 ECHO RIDGE WAY
DEMSKI, THOMAS J & ALICE M	0113	7.12	9			03106	00984	2	342 ROLLING ROCK ROAD
DEN BLEYKER, LEONARD & JANICE	0019	3.05	13			03550	00230	2	1433 WOODACRES DRIVE
DENNER, E. & HRIFKO-DENNER, D.	0012	3.01	120			05044	00268	2	1514 WOODACRES DRIVE
DENORA, ROBERT AND SHERRI	0009	3.01	4.18			05208	00259	2	224 KINGS COURT
DENT, JOHN S & LISA M	0148	15.11	6			06163	00385	2	217 EVERGREEN COURT
DENTE, ANTHONY	0003	2	6			03603	00945	2	1345 LAUREL COURT
DESANTIS, JAMES F & CHRISTINE A	0151	15.13	12			06083	00283	2	293 INDIAN TRAIL
DESOUZA-FARIAS, LENO	0076	5.14	6			06389	02928	2	1138 SAWMILL ROAD
DETTMER, ERIC & DEBORAH	0003	2	5.09			05982	00903	2	1350 SUMMIT LANE
DEUTSCH, DENIS & JOAN	0151	15.13	10			06304	00299	2	297 INDIAN TRAIL
DEVANNEY, SUZANNE MARIE	0128	14	3			06313	00861	2	151 PARKWAY
DEVIEUX, DIMITRI & LARA	0045	3.23	6.05			06089	00989	2	256 PEMBROOK ROAD
DEVITA, WILLIAM & LILIANA TRUSTEES	0152	15.13	16			06355	02615	2	282 GARRETT ROAD
DFS MOUNTAINSIDE, LLC	0185	22.01	9.01			05774	00585	4A	886 MOUNTAIN AVENUE
DHAMODARAN, NITHYA & CHELANCHERY, S	0200	25	1			06101	00963	2	1100 SYLVAN LANE



## TAXING DISTRICT NO. 10 MOUNTAINSIDE BORO

## COUNTY NO. 20 UNION

NAME OF OWNER ADDITIONAL OWNERS	PAGE NO.	BLOCK NO.	LOT NO.	LOT QUALIF.	ACCOUNT NO.	DEED BOOK	DEED PAGE	CLASS	PROPERTY LOCATION
DHARIA, ALPESH AND RUPA	0037	3.15	8.16			04713	00181	2	256 RAVENS WOOD
DI BELLA, ANTHONY JOSEPH	0089	6.01	13			03097	00779	2	1001 SYLVAN LANE
DI BELLA, JASPER A. AND ANN C.	0067	5.05	3			02883	00238	2	1174 FOOTHILL WAY
DI COSMO, MICHAEL AND MAXINE	0110	7.10	10			05028	00346	2	319 OLD GROVE ROAD
DI DONATO, SALVATORE & ISABELLE	0169	16.09	24			05922	00034	2	1244 DEERFIELD COURT
DI GIACOMO, ROBERT V & GINA R	0026	3.10	7			06088	00800	2	1446 DEER PATH
DI GIORGIO, THOMAS & LISA	0054	4.03	17.30			06325	00669	2	1375 CHAPEL HILL
DI LANDRO, CHRISTINE	0165	16.08	10			06224	00663	2	298 OLD TOTE ROAD
DI NUZZO, SALVATORE	0075	5.12	4			03575	00257	2	336 LONGVIEW DRIVE
DI PRISCO, THEODORA	0152	15.13	23			04421	00346	2	302 GARRETT ROAD
DIAMOND, STEVEN & TINA	0139	15.05	31			06091	00702	2	1312 STONY BROOK LANE
DIBELLA, JOHN A & LINDSAY	0035	3.14	10			06309	00229	2	1543 DEER PATH
DICKER, HENRY AND TYLER, TRACY	0196	24.04	2.04			05670	00487	2	3 ROBBIE LANE
DICKERT, EDWARD AND LAUREN	0167	16.09	8			05428	00894	2	1256 KNOLLWOOD ROAD
DICOSMO, PETER AND MARIA	0102	7.05	23			05732	00610	2	1081 LEDGEWOOD ROAD
DIEGO R. VISCEGLIA, EXEC. OF ESTATE	0046	3.23	47			04747	00334	2	1470 FORCE DRIVE
DIERKES, RENE & WEI	0095	7.03	10			06109	00112	2	1009 MARY ALLEN LANE
DIUSTO, FRANK & LISA	0024	3.08	27			06010	00213	2	1464 WHIPPOORWILL WAY
DIKE, STEPHEN AND AMELIA	0036	3.14	17			05522	00455	2	1562 GROUSE LANE
DILLON, WILLIAM & KAREN	0178	16.14	12			06359	00896	2	344 EDGEWOOD COURT
DIMAURO, PAUL	0084	5.20	17			03930	00238	2	1129 CORRINNE TERRACE
DINIC, ANDRIJA AND TANJA	0107	7.08	22			05704	00871	2	1052 ELSTON DRIVE
DINORSICIO, THOMAS & STYPA, MARCIA	0039	3.17	81			05096	00269	2	1638 LARKSPUR DRIVE
DIPIETRO, MARK AND CYNTHIA	0171	16.11	45			03890	00051	2	270 HOLLY HILL
DIRADO, MATTHEW & NICOLE	0135	15.03	1			06374	02553	2	1382 BIRCH HILL ROAD
DISKIN, JOSEPH AND KATHRYN	0052	4.02	6			05147	00076	2	364 DOGWOOD WAY
DJABIROV, MILAN & ZHANG, YANGHUI	0046	3.23	40			06427	02339	2	232 PEMBROOK ROAD
DO, TUAN QUOC & ZHANG, YIFAN	0022	3.07	37			06422	02701	2	1567 GROUSE LANE
DOBBEK, ZBIGNIEW & MARIA	0145	15.09	39			03577	00161	2	263 OLD TOTE ROAD
DOHERTY, SUSAN M & MARK J	0189	22.03	3			06348	00727	2	1140 WYCHWOOD ROAD
DOLAN, LAURA & YOSELEVICH, STEVEN	0109	7.09	21			05970	00150	2	354 DARBY LANE
DOLCE, ANTHONY & LINDA	0186	22.01	33			03476	00543	2	15 RODMAN LANE
DOLL, TROY AND JENNIFER	0035	3.14	8.09			05643	00623	2	283 RAVENS WOOD
DOMENICK, JAMES & JESSICA	0126	11	2.01			06433	00525	2	135 WILD HEDGE LANE
DOMINGUES, MANUEL & SANDRA	0109	7.09	16			06017	00993	2	336 DARBY LANE
DON DON REALTY LLC	0129	14	15.03			05948	00876	4A	903 MOUNTAIN AVENUE
DON DON REALTY LLC, C/O P.I. WOLFSON	0129	14	15.01			05349	00653	1	90 NEW PROVIDENCE ROAD
DONAHUE, THOMAS AND DAWN	0186	22.01	23			00549	00681	2	3 WESTOVER COURT
DONAHUE, V. JR. & CELENZA, C.	0131	15.01	2			05522	00631	2	269 BIRCH LANE
DONLAN, ROBERT & NANCY	0140	15.05	41			03415	00720	2	1354 STONY BROOK LANE
DONNELLY, KEVIN	0184	22.01	5.01			04051	00303	2	952 MOUNTAIN AVENUE
DONOVAN, JACQUELYN & PETER T.	0106	7.08	12			05765	00316	2	1059 SUNNY SLOPE DRIVE
DORFMAN, ALEX & NATALIYA	0124	10.04	5.01			06356	00179	2	1450 FERNWOOD ROAD
DORLEN, SHELDON D.	0045	3.23	7.06			05715	00192	2	274 PEMBROOK ROAD
DORSETT, DAVID AND SANDRA	0069	5.07	3			05577	00538	2	1181 FOOTHILL WAY
DOS SANTOS, VASCO & NANCY B PEDRO	0179	16.14	14			06073	00313	2	1246 WOOD VALLEY ROAD
DOW, JASON & JENNIFER	0113	7.12	7			06324	00161	2	334 ROLLING ROCK ROAD
DOYLE, DANIEL & KRISTEN A	0188	22.02	33			06105	00669	2	1175 WYCHWOOD ROAD
DOYLE, MATTHEW	0016	3.04	2			06348	00520	2	1461 WOODACRES DRIVE
DREKER, HENRY	0150	15.12	5			05007	00023	2	1346 BIRCH HILL ROAD
DRIMTGIAS, GEORGE	0099	7.04	28			04118	00341	2	270 SUMMIT ROAD
DRIMTGIAS, GEORGE & ALBA ROSA	0099	7.04	27			05934	00877	1	268 SUMMIT ROAD
DRISCOLL, WALTER J. & SUSAN M.	0153	15.14	3			05705	00607	2	311 OLD TOTE ROAD
DROBYSHEV, MIKHAIL V & IRINA V.	0007	3	18.03		C0625	06347	02326	2	1494 ALPINE RIDGE WAY #25
DUBINSKY, MARY BETH	0124	10.05	1.02			04814	00027	2	171 NEW PROVIDENCE ROAD
DUCA, FRANK J JR & JENNIFER	0107	7.08	19			05946	00669	2	366 DARBY LANE
DUCHAMP, JEAN CHRISTOPHE & VERONIQUE	0147	15.09	48.10			06329	00471	2	208 ECHO RIDGE WAY
DUDDY, KEVIN	0158	16	67			04778	00104	2	1276 CEDAR AVENUE
DUDICK, M. EDWARD & MIRIAM H.	0090	6.01	23.02			02876	00913	2	1085 SYLVAN LANE
DUNNE, CARLENE AND JAMES	0123	10.02	6.01			04556	00149	2	137 MOUNTAINVIEW DRIVE
DUONG, BRYAN-LEVENSON-DOUNG M TRUST	0173	16.11	85			06371	02445	2	1285 KNOLLWOOD ROAD
DURANGO, LUIS & ELINA	0043	3.19	65			06429	02567	2	1647 NOTTINGHAM WAY
DURBAK, CHRISTINE K.	0093	7.02	3					2	478 SUMMIT ROAD
DUSWALT, GERALDENE SHERR	0173	16.11	82			06167	00835	2	1299 KNOLLWOOD ROAD
DUSWALT, GREGG & ANTONELLI, CAROLINE	0057	4.03	27.05			06250	00430	2	1339 OUTLOOK DRIVE
DWYER, GRISELDA	0031	3.11	36			06223	00250	2	333 FOREST HILL WAY
DYCS MOUNTAINSIDE, INC	0160	16.01	24			03987	00098	1	1244 BEECH AVENUE
DYCS MOUNTAINSIDE, INC.	0160	16.01	15					1	1239 POPLAR AVENUE

## TAXING DISTRICT NO. 10 MOUNTAINSIDE BORO

## COUNTY NO. 20 UNION

NAME OF OWNER ADDITIONAL OWNERS	PAGE NO.	BLOCK NO.	LOT NO.	LOT QUALIF.	ACCOUNT NO.	DEED BOOK PAGE	CLASS	PROPERTY LOCATION
DYCS MOUNTAINSIDE, INC.	0161	16.01	25			03987 00098	1	BEECH AVENUE
EBERS, JAKE & RUSSO, ALEXANDRIA	0002	2	1.08			06379 02665	2	1060 SADDLE BROOK ROAD
ECHO RECREATION PARTNERS L.P.	0200	24.10	1				4A	1021 ROUTE 22
ECHO RIDGE CONDO ASSOC C/OA EDWARDS	0146	15.09	48.02			00000 00000	1	1360 ROUTE 22
ECKERT, GEZA	0093	7.02	6			05396 00061	2	474 MARY ALLEN WAY
ECKERT, VINCE & IDA	0090	6.01	22			03372 00688	2	1093 SYLVAN LANE
EDLING, HOLLY T & KIERAN M	0012	3.02	2			06189 02101	2	273 NEW PROVIDENCE ROAD
EDMONDSON, ANN	0060	5.01	18.01				2	419 SUMMIT ROAD
EDWARDS, A. & ROYZEN-EDWARDS, I.	0046	3.23	41			05716 00428	2	222 PEMBROOK ROAD
EGER, JEREMY L & TRICIA A	0081	5.18	5			06262 00249	2	1132 IRIS DRIVE
EHLERS, CLAAS AND ELLEN P.	0180	18	9			03879 00150	2	132 PARKWAY
EHMAN, F M	0163	16.06	16				2	1238 POPLAR AVENUE
EICKE, GERALD AND ANNE	0058	4.03	28.01			05619 00984	2	415 NEW PROVIDENCE ROAD
EINSTEIN, ERNEST S. AND CHARLYN O.	0049	4	17.08			03340 00873	2	1416 CHAPEL HILL
EL CERVANTES INC	0192	23.02	1			06195 00033	4A	1239 ROUTE 22
EL CERVANTES, INC.	0192	23.02	4			03470 00552	4A	176-182 LOCUST AVE
ELAINA WATLEY	0136	15.04	6			06224 00007	2	301 GARRETT ROAD
ELLEN LEE, LLC	0014	3.03	7			05619 00319	2	209 NEW PROVIDENCE ROAD
ELLENBERGER, THOMAS W. & JANIE	0080	5.17	13			05862 00244	2	1137 MAPLE COURT
ELMBLAD, BRETT AND LAUREN	0139	15.05	33			05357 00870	2	1320 STONY BROOK LANE
ELSAMMAK, IBRAHIM & WEI-FOUNG LEE	0060	5.01	11.01			06307 00448	2	471 SUMMIT ROAD
EMERSON, MATTHEW GEORGE & ANDREA M	0046	3.23	46			06376 00093	2	1476 FORCE DRIVE
EMMA, JOSEPH R & RITA	0103	7.06	16			03474 00398	2	1083 SUNNY VIEW ROAD
ENCARNACION, CIRILO AND MERLE	0055	4.03	18.07			05514 00078	2	1393 OUTLOOK DRIVE
ENG, JENNIFER K.	0015	3.03	32			05604 00052	2	245 APPLE TREE LANE
EPSTEIN, DANIEL & LI, LIHONG	0032	3.11	47			06104 00662	2	371 FOREST HILL WAY
ERRICO, CHRISTOPHER M & INGRID L	0020	3.06	11			06071 00933	2	1460 WOODACRES DRIVE
ESEMPLARE, LINDA	0182	21	18			03372 00714	2	583 WOODLAND AVENUE
ESEMPLARE, PETER	0185	22.01	11			05147 00288	2	578 WOODLAND AVENUE
ESER, ERSIN & CATHERINE A	0173	16.11	89			06036 00828	2	1263 KNOLLWOOD ROAD
ESPASA, JAVIER AND CONCEPCION	0002	2	1.09			05131 00094	2	1071 SADDLE BROOK ROAD
ESPOSITO, MARIO & ANNA MARIA	0186	22.01	32			05786 00550	2	9 RODMAN LANE
ESQ ADVISORS LLC	0022	3.07	16.04			06022 00320	2	1495 FOX TRAIL
ESTATE OF MARIO LUISI C/O A.CAVALLLO	0197	24.04	6.04			05766 00335	4A	1156 SPRINGFIELD AVENUE
ESTEVEZ, SARAH M & JIMENEZ, THOMAS	0044	3.21	20.04			06093 00558	2	1501 FOX TRAIL
ESTEVES, SARAH M. JIMENEZ, THOMAS	0036	3.14	14			04913 00242	1	GROUSE LANE
ESTEVES, SILVERIO AND LILLIAN	0152	15.13	18			04735 00208	2	286 GARRETT ROAD
ESTEVES, VALERIE	0194	24.02	8			05947 00110	2	176 MILL LANE
ESTRELLA, NEIL & AMADOR, ROLANDO	0102	7.05	19			06259 00060	2	1067 LEDGEWOOD ROAD
ETHAKOTA, LAVAKISHAN	0068	5.05	13			05892 00195	2	1175 PUDDINGSTONE ROAD
EVANELISTA, TERESA	0011	3.01	109			05089 00001	2	1541 LONG MEADOW
EVANS, ELIZABETH	0041	3.19	1.08			03037 00385	2	219 CAMELOT COURT
EVANS, TODD	0030	3.11	23.01			05609 00977	2	1487 COLES AVENUE
EVERLY, WAYMAN K. AND SANDRA C.	0136	15.04	13			02968 00664	2	1372 MOHAWK DRIVE
EWG CONSTRUCTION CO LLC	0038	3.15	36			06432 00361	2	1569 GROUSE LANE
FABIAN, ELAINE - FABIAN C. L/E	0200	24.06	25			06005 00313	2	200 GLEN ROAD
FABIEN, LOURDIE	0096	7.03	36			06239 00483	2	1042 LEDGEWOOD ROAD
FABIO, JOSEPH R. & LISA A.	0063	5.03	8			05873 00502	2	341 SHORT DRIVE
FAELLA, ALFRED AND MARY	0153	15.14	5			03862 00001	2	303 OLD TOTE ROAD
FAHRMANN, ANTOINETTE M	0144	15.09	14			03181 00776	2	252 EVERGREEN COURT
FAHRMANN, ANTOINETTE M	0146	15.09	43			06308 00284	2	247 OLD TOTE ROAD
FAIRCHILD, JOSEPHINE, C/O BARISONEK	0103	7.06	13			05364 00098	2	1099 SUNNY VIEW ROAD
FALCO, LUIGI & JEANETTE	0065	5.03	26			05967 00515	2	363 SHORT DRIVE
FALCONE, DANIEL AND CARMELA	0122	10.01	25			02951 00919	2	135 NEW PROVIDENCE ROAD
FALCONE, LAURA	0086	5.20	63			04777 00011	2	228 CENTRAL AVENUE
FALSO, ANTHONY & SARAH JANE	0028	3.10	30			05385 00072	2	386 FOREST HILL WAY
FALZARANO, PAUL & MORENO, BEATRIZ	0158	16	61.01			06289 02040	2	1238 CEDAR AVENUE
FAMULAR, NANCY ELLEN, ET.AL.	0154	15.14	25			05872 00466	2	298 INDIAN TRAIL
FARINELLA, J & V	0169	16.09	31			02800 00366	2	1249 DEERFIELD COURT
FARONE, LOUIS & DONNA	0112	7.12	4			05848 00258	2	322 ROLLING ROCK ROAD
FARRAH, ADAM	0099	7.04	23			05606 00788	2	240 SUMMIT ROAD
FAYBYSHEV, IGOR & RACHEL	0043	3.19	64			05937 00261	2	212 ROBIN HOOD ROAD
FAYEN, FREDERICK G. II & CONSTANCE	0101	7.05	15			05662 00111	2	1032 SUNNY SLOPE DRIVE
FBE HOLDINGS LLC %DONNA RINALDO ESQ	0042	3.19	3.01			05939 00631	1	227 CAMELOT COURT
FBE HOLDINGS LLC %DONNA RINALDO ESQ	0042	3.19	3.03			04481 00069	1	1600 ROUTE 22
FEALY, ELIZABETH	0120	8.04	14			05899 00867	2	171 CHIPMUNK HILL
FEDERICO, GREGORY & RITA	0049	3.24	118			03321 00580	2	1503 WOODACRES DRIVE
FEDEY, L. & EVERSON, E. - TR.	0108	7.09	8			05723 00928	2	325 LINDA DRIVE

## TAXING DISTRICT NO. 10 MOUNTAINSIDE BORO

## COUNTY NO. 20 UNION

NAME OF OWNER ADDITIONAL OWNERS	PAGE NO.	BLOCK NO.	LOT NO.	LOT QUALIF.	ACCOUNT NO.	DEED BOOK PAGE	CLASS	PROPERTY LOCATION
FEIGEL, DOUGLAS	0137	15.05	6.01			05136 00299	2	366 NEW PROVIDENCE ROAD
FEIGENBAUM, SHEILA B.	0151	15.13	8			05634 00306	2	301 INDIAN TRAIL
FEITLIN, TODD & DI CERTO, KRISTEN	0138	15.05	17			06106 00207	2	1326 HIDDEN CIRCLE
FELDMAN, BARRY	0089	6.01	8			05449 00865	2	1060 SUMMIT LANE
FELIPE, GILSON O & MARIA	0117	8.01	11			06018 00064	2	1590 BROOKSIDE ROAD
FELLER, ERIC & DANIELLE	0087	5.21	11			06421 02161	2	1196 BLAZO TERRACE
FELLER, JOEL & CHERYL	0170	16.10	9			03386 00882	2	1280 VIRGINIA AVENUE
FELLIN, SCOTT & CATRAMBONE, HEATHER	0156	15.16	12			06133 00094	2	1325 STONY BROOK LANE
FELTMAN, ROY & ODETTE	0113	7.12	14			05916 00514	2	362 ROLLING ROCK ROAD
FENG, KEVIN & CHAN, HUNG FOING	0071	5.09	1			06327 00520	2	1110 WYOMING DRIVE
FENN, KAREN	0035	3.14	8.03			05889 00757	2	278 RAVENS WOOD
FENTON, BRENDAN AND SONNIA	0140	15.05	39			04450 00149	2	1344 STONY BROOK LANE
FERNANDEZ-DEL CUETO, GELCYS M & E	0011	3.01	115			06106 00558	2	247 JUNIPER WAY
FERNANDEZ, JOHN & CATHERINE	0168	16.09	15			05985 00437	2	296 TIMBERLINE ROAD
FERNANDEZ, TEOBALDO L & MARIA	0154	15.14	26			05346 00051	2	300 INDIAN TRAIL
FERNICOLA, PASQUALE & JOAN	0060	5.01	11				2	1019 PROSPECT AVENUE
FERRARO, PALMIRO & ANNA	0023	3.08	13			03371 00036	2	272 MEETING HOUSE LANE
FERRARO, VINCENT AND LAUREN M.	0070	5.07	6			05578 00697	2	1171 FOOTHILL WAY
FERRAZ, RICARDO & ANA PAULA	0100	7.04	45			03515 00971	2	1103 MIARMI COURT
FERREIRA, GEORGE & ANA R	0072	5.09	8			06073 00892	2	386 UPLAND ROAD
FERRER, AQUILES AND ROSEMARIE	0076	5.14	9			04017 00138	2	328 CHERRY HILL ROAD
FERRITO, JOSEPH & ZAHRA, LINDSEY	0031	3.11	39			06290 00255	2	1516 DEER PATH
FERRO, LEON & SHARON	0095	7.03	9			06384 00068	2	1019 SUNNY SLOPE DRIVE
FEYGIN, HELEN	0122	10.02	1			05231 00157	2	853 HILLSIDE AVENUE
FIALKA, ALAN AND DIANE	0168	16.09	13			04391 00338	2	286 TIMBERLINE ROAD
FIAMINGO, JAMES AND DENISE	0175	16.12	11			05182 00220	2	353 HEDGE ROW
FICKETT, JOY	0201	25	9			05813 00832	2	1137 SADDLE BROOK ROAD
FIDZIUKIEWICZ, HELENA	0101	7.05	18			06076 00580	2	1063 LEDGEWOOD ROAD
FIGUEROA, WANDA	0046	3.23	43			05773 00353	2	1494 FORCE DRIVE
FILIACI, STEVEN AND PATRICIA	0003	2	13			05443 00015	2	1112 SADDLE BROOK ROAD
FILIPEK, DANIEL JOSEF	0199	24.04	13			06377 02154	2	211 GLEN ROAD
FILLER, FRED JR. & SUSANNE L.	0013	3.02	19			05681 00578	2	254 APPLE TREE LANE
FINAN, KATHLEEN	0134	15.02	15			04690 00103	2	1371 STONY BROOK LANE
FINE, JAMES & PETROFF, CHERYL	0030	3.11	23.06			04991 00235	2	419 ACKERMAN AVENUE
FINER, JAMES	0133	15.01	27			06317 00683	2	1367 BIRCH HILL ROAD
FINESTONE, NATHANIEL AND CAROL K.	0163	16.06	13			02964 00368	2	223 OAK STREET
FINNEGAN, SEAN O & MADELYN	0149	15.11	13			06397 00662	2	226 OAK TREE ROAD
FIORE, ALEXANDER J & ZANZALARI, D	0114	7.13	10			06395 02188	2	1009 CHARLES STREET
FIORENZA, MICHELLE	0159	16.01	3			06381 02238	2	1287 POPLAR AVENUE
FIRETTO, GIUSEPPE AND ANITA	0073	5.11	3			04241 00236	2	331 LONGVIEW DRIVE
FIRST CHOICE EXECUTIVE SUITES LLC	0190	23	5			06046 00544	4A	1199 ROUTE 22
FISCHER, ANDREA & RYAN	0099	7.04	25			06369 02152	2	1100 MIARMI COURT
FISCHETTI, MICHAEL & VALERIE	0083	5.20	6			05982 00782	2	1173 BLAZO TERRACE
FITENI, JOSEPH PETER & CARRIE ANN	0134	15.02	23			06145 00381	2	1341 STONY BROOK LANE
FITZHERBERT, REGINA	0195	24.02	17.05			03900 00227	2	175 SUNRISE PARKWAY
FLEET MOUTANISIDE LLC	0129	14	14.01				1	937-961 MOUNTAIN AVE
FLEISCHER, D. & FLEISCHER, T.	0109	7.09	19			04193 00260	2	348 DARBY LANE
FLEMING, KARA & BABOONIAN, VAROUJAN	0069	5.06	4			05765 00616	2	1197 FOOTHILL WAY
FLETCHER, MIYOUNG	0067	5.04	28			03934 00021	2	1164 RIDGE DRIVE
FLORES, INELDA	0125	10.06	8.02			05945 00862	2	1434 DUNN PARKWAY
FLOROWITZ, CLIFFORD & LAURA	0026	3.10	9			03531 00120	2	1454 DEER PATH
FLYNN, CAROL	0028	3.10	26			04468 00238	2	370 FOREST HILL WAY
FLYNN, DANIEL J & SHARON	0152	15.13	26			06023 00500	2	308 GARRETT ROAD
FODGE, ALAN AND LUCILLE	0026	3.10	1.01			05221 00196	2	353 ACKERMAN AVENUE
FONG, GRACE	0071	5.09	2			05427 00666	2	360 UPLAND ROAD
FORBES, PATRICIA & PHILIP B	0134	15.02	14			06368 02574	2	1375 STONY BROOK LANE
FORCE, BRENT R & KRISTINE P	0169	16.10	1.02			06352 00687	2	1256 VIRGINIA AVE
FORD JENNIFER AND MICHAEL	0111	7.11	8			05827 00727	2	339 ROLLING ROCK ROAD
FORD, JOHN AND MARY JANE	0171	16.11	1			03777 00189	2	1241 KNOLLWOOD ROAD
FORD, MICHAEL & MYRIAM	0167	16.08	33			05715 00687	2	285 TIMBERLINE ROAD
FORGUS, ROBERT & LORRAINE	0176	16.13	13			03378 00066	2	349 CREEK BED ROAD
FORGUS, ROBERT L & LORRAINE G	0193	23.03	8.13			03092 00451	4B	1086 GLOBE AVENUE
FORKER, JAMES P. AND ANNE P.	0026	3.10	10			03037 00959	2	1458 DEER PATH
FOTI, JOSEPH A. & DONNA L.	0182	21	22			05654 00468	2	595 WOODLAND AVENUE
FOWLER, CHARLES E & FOWLER, CAROL	0170	16.10	14			05173 00234	2	333 TIMBERLINE ROAD
FRADILLA, ROBERT AND ALANNA	0108	7.09	2			05424 00497	2	339 OLD GROVE ROAD
FRAGA, JORGE AND COMAS, ROSALBA	0122	10.01	28.02			05657 00279	2	873 HILLSIDE AVENUE
FRAGOSO, LUIS & ELISA I.	0200	24.06	24			06241 00294	2	208 GLEN ROAD



## TAXING DISTRICT NO. 10 MOUNTAINSIDE BORO

## COUNTY NO. 20 UNION

NAME OF OWNER ADDITIONAL OWNERS	PAGE NO.	BLOCK NO.	LOT NO.	LOT QUALIF.	ACCOUNT NO.	DEED BOOK	DEED PAGE	CLASS	PROPERTY LOCATION
FRANCIOSA, LOUISE	0166	16.08	17			05094	00096	2	326 OLD TOTE ROAD
FRANCIS, GALDWIN & VIOLET	0052	4.02	10			03989	00009	2	367 DOGWOOD WAY
FRANCIS, GLADEASHA V	0148	15.09	48.24			06369	02477	2	522 ECHO RIDGE WAY
FRANCISCO, S. & MC KENNA, M.	0161	16.01	30			05250	00255	2	1231 BEECH AVENUE
FRANCO, WALDO & GINA	0082	5.19	9			06024	00759	2	251 SUMMIT ROAD
FRANCO, LOUIS & JANE	0034	3.13	1.02			06127	00423	2	1618 DEER PATH
FRANKSHUN, MICHAEL & CATHY	0077	5.14	19			06007	00040	2	347 SUMMIT ROAD
FRANTZ, DAVID M. & DOYLE	0183	21	28			06205	00001	2	602 SHERWOOD PARKWAY
FREDERICKS, RICHARD AND GERALDINE	0173	16.11	88			02939	00668	2	1269 KNOLLWOOD ROAD
FREEMAN, DOUGLAS	0177	16.13	20			05955	00579	2	1308 WOOD VALLEY ROAD
FREER, CHRISTOPHER & MARGARET	0126	11	3.01			06397	02338	2	119 WILD HEDGE LANE
FREER, FRANK AND RITA	0026	3.10	8			04859	00201	2	1450 DEER PATH
FREER, JOHN F. & POST, ANNE, PATRICIA	0059	5	32			05877	00584	2	1332 OUTLOOK DRIVE
FREISEN, JOSEPH T. AND MARCELLA	0188	22.02	25			05744	00790	2	14 ENDOR LANE
FRESOLONE, ALBERT AND GINA	0050	4	17.18			04680	00201	2	1370 CHAPEL HILL
FRIEDENBERG, DAVID AND GAIL	0201	25	15			04833	00015	2	1103 SADDLE BROOK ROAD
FRIEDMAN, ERIC J & GAIL E	0123	10.02	12			06045	00036	2	159 MOUNTAINVIEW DRIVE
FRIEDRICH, D. & WEILL, J.R.-TR	0085	5.20	36			03957	00274	4A	1154 ROUTE 22
FRIEDRICH, D. & WEILL, J.R.-TR	0097	7.04	6			02901	00815	4B	207 SHEFFIELD STREET
FRIEDRICH, JOHN & LISA	0058	4.04	9			04404	00188	2	500 BAYBERRY LANE
FRISTENSKY, JULIE D.	0097	7.03	38			05693	00953	2	1034 LEDGEWOOD ROAD
FRONAPFEL, BRIAN T & STACY B	0144	15.09	18			05956	00268	2	253 EVERGREEN COURT
FRUNGILLO, NICHOLAS AND MARY	0118	8.03	2			03876	00313	2	1571 RISING WAY
FRUNGILLO, RICHARD & MAYA	0001	2	1			06130	00559	2	1084 SADDLE BROOK ROAD
FUENTES, ROSA I.	0042	3.19	1.11			03880	00075	2	207 CAMELOT COURT
FURQAN, WAFIYAH T & O'HARA, BRIAN	0116	8.01	7			06198	00001	2	1574 BROOKSIDE ROAD
FUSCO, ANGELO & ESTERINA	0176	16.13	4			05515	00953	2	385 CREEK BED ROAD
FYL REAL ESTATE LLC	0200	24.10	3			05950	00091	4B	152 GLEN ROAD
GABRIEL, JEFFREY JR & LORDI, A.	0057	4.03	27.06			06347	00561	2	1358 OUTLOOK DRIVE
GABRIEL, MUNIR A & MYRIAM	0127	12	4			06143	00737	2	867 STANDISH AVENUE
GAGLIANO, JOSE LUIS	0137	15.05	2			06348	00201	2	312 NEW PROVIDENCE ROAD
GAGLIANO, VALERIE M	0150	15.12	8			06288	00550	2	1358 BIRCH HILL ROAD
GAGLIARDI, VITO AND PATRICIA	0116	7.14	5			05093	00278	2	1026 LEDGEWOOD ROAD
GAGLIO, CARMELO AND F.	0048	3.24	20.11			02938	00616	2	1524 LONG MEADOW
GALIMIDI, MEIR & FRAZZINI, JENNA	0004	2	21			06380	02392	2	1088 SYLVAN LANE
GALINDO, JORGE A & ANA	0146	15.09	41			06265	00073	2	255 OLD TOTE ROAD
GALLAGHER IRREVOCABLE FAMILY TRUST	0154	15.14	23			06317	00388	2	294 INDIAN TRAIL
GALLAGHER, JAMES AND SUSAN	0078	5.15	5.01			05494	00068	2	1126 RIDGE DRIVE
GALLIPOLI, MAURICE AND MARION	0109	7.09	10			05405	00506	2	317 LINDA DRIVE
GALLO, JOSEPH & STEFANIE	0158	16	65			06355	00904	2	1260 CEDAR AVENUE
GALLUCCI, GLEN, TRUSTEE	0143	15.09	2			06392	02510	2	204 EVERGREEN COURT
GALM, DOUGLAS AND AMANDA	0103	7.06	20			05631	00269	2	1067 SUNNY VIEW ROAD
GAMBOA, JOHN R. & LUZ ADRIANA	0011	3.01	113			05879	00751	2	235 JUNIPER WAY
GANGA LLC	0085	5.20	39.01			06050	00678	4A	1160 ROUTE 22
GANGA LLC	0115	7.13	28.01			06285	00459	4B	240 SHEFFIELD STREET
GARABEDIAN, MARISSA & DEREK	0184	22.01	8.04			06203	00739	2	5 LITTLE COURT
GARBER, PAUL R & BARBARA	0135	15.03	6			06326	00246	2	1375 MOHAWK DRIVE
GARBER, PAUL R - WICKE, BARBARA	0136	15.04	14			03557	00061	2	1378 MOHAWK DRIVE
GARCIA, ALVARO AND MARISOL	0041	3.19	1.09			05436	00891	2	215 CAMELOT COURT
GARCIA, GEORGE & MATGER L	0010	3.01	12			05961	00825	2	1534 ROUTE 22
GARCIA, IVAN F & MEJIA, CAROLINE	0087	5.21	4			06279	02043	2	1162 BLAZO TERRACE
GARCIA, MARIO AND CONCEPTION	0062	5.02	12			03625	00954	2	1165 RIDGE DRIVE
GARCIA, RAFAEL AND KATHRYN	0182	21	23			04814	00199	2	597 WOODLAND AVENUE
GARDELLA, ROBERT J & CHRISTINE A	0025	3.09	3			03060	00065	2	321 PARTRIDGE RUN
GARDNER, TERENCE J. & TRACY A.	0055	4.03	17.32			05818	00066	2	1367 CHAPEL HILL
GARGIULO HOLDINGS INC.	0086	5.20	52			04047	00170	4A	1190 ROUTE 22
GARIAZZO, JOHN F & KAREN F	0048	3.24	13.06			03516	00454	2	1486 BARTON DRIVE
GARRAN, TODD & CYRAN, DARLENE	0165	16.08	5			05399	00824	2	278 OLD TOTE ROAD
GARRY, JESSICA & KLASKIN, MATTHEW	0159	16	107			06144	00341	2	274 KNOLLCREST ROAD
GARRY, JOHN & DIANE	0079	5.17	2			03593	00286	2	1124 PEACHTREE LANE
GATTI, FONTAINE	0153	15.13	28			03600	00350	2	1365 WOOD VALLEY ROAD
GDSC HOLDINGS LLC	0071	5.08	7			06341	02284	2	368 LONGVIEW DRIVE
GE, HAILIN & CHEN, YINGZHU	0001	2	1.01			06373	02761	2	1084 SYLVAN LANE
GEACINTOV, ELKE	0094	7.03	7.01					2	1061 BELAIR COURT
GEACINTOV, NICHOLAS & LYDIA	0025	3.09	22.11			04835	00138	2	302 MEETING HOUSE LANE
GEIGER, FRANK & LYNN	0038	3.16	57			03451	00487	2	205 ROBIN HOOD ROAD
GEIGER, JOSEPH C & DIANE E	0018	3.05	1			03311	00592	2	1401 WOODACRES DRIVE
GELBAND, GLEN	0153	15.14	11			05050	00135	2	285 OLD TOTE ROAD

## TAXING DISTRICT NO. 10 MOUNTAINSIDE BORO

## COUNTY NO. 20 UNION

NAME OF OWNER ADDITIONAL OWNERS	PAGE NO.	BLOCK NO.	LOT NO.	LOT QUALIF.	ACCOUNT NO.	DEED BOOK PAGE	CLASS	PROPERTY LOCATION
GENNARO, JOSE AND MARIA	0019	3.05	16			03639 00643	2	1423 WOODACRES DRIVE
GENOVA, PATRICK AND CAROL	0177	16.13	30			05533 00308	2	370 OLD TOTE ROAD
GENTILE, JULIA C/O VICTORIA SHARK	0199	24.04	14			05507 00916	2	215 GLEN ROAD
GEORGIADIS, MANUEL & PENELOPE	0195	24.02	17			03473 00131	2	154 MILL LANE
GEORGIU, HRISTOS & ANNA	0112	7.12	6			05988 00409	2	330 ROLLING ROCK ROAD
GERBMAN, STACEY & GOLDSHLACK, DANIEL	0112	7.11	22			06158 00342	2	310 OLD GROVE ROAD
GERON, PHILIP	0054	4.03	17.01			06208 00765	2	1419 CHAPEL HILL
GESSER, DANIEL & SARA	0108	7.08	36			06057 00897	2	1037 LEDGEWOOD ROAD
GETTY REALTY CORP., C/O GETTY PETRO.	0098	7.04	17			03395 00239	4A	1112 ROUTE 22
GHIDALESON, TODD M&CENNAMO, C M	0165	16.08	9			06377 02678	2	294 OLD TOTE ROAD
GHOSH, SUBHADEEP & PARK, JULIE	0147	15.09	48.20			06332 00712	2	518 ECHO RIDGE WAY
GIACCIO, JOSEPH	0164	16.06	22			05912 00144	2	1264 POPLAR AVENUE
GIAMEO LIVING TRUST	0046	3.24	2.06			06252 00545	2	1483 BARTON DRIVE
GIAMILA LLC	0125	10.06	3.01			06378 02941	4A	1429 ROUTE 22
GIANNOTTI, ROBERT & CYNTHIA	0156	15.16	10			03040 00552	2	1350 WOOD VALLEY ROAD
GIERLA, JAMES	0045	3.23	6.06			04963 00180	2	270 PEMBROOK ROAD
GIERLA, WALTER AND BERNICE	0047	3.24	11.06			05420 00824	2	271 PEMBROOK ROAD
GIESE, DANIEL	0194	24.02	9			06441 02814	2	172 MILL LANE
GIESER, H. GLADYS	0081	5.18	13			05504 00302	2	1135 PEACHTREE LANE
GIGLIO, ANTHONY AND LUCILLE	0038	3.16	60			04732 00213	2	217 ROBIN HOOD ROAD
GILCREST, GEORGE AND VIRGINIA	0023	3.08	16			48532 00274	2	256 MEETING HOUSE LANE
GILFILLIAN, SHERRYLL	0020	3.06	10			06118 00268	2	1455 WHIPPOORWILL WAY
GILL, RICHARD R & BARBARA W	0063	5.03	4			06380 00757	2	350 TURNABOUT CIRCLE
GILLMAN, EARL G & ALICE J	0026	3.09	33			03211 00685	2	1425 DEER PATH
GILLO, RICHARD AND LISA	0076	5.14	1			05479 00688	2	1102 SAWMILL ROAD
GILLON, JOHN AND ELIZABETH	0041	3.18	102			05132 00075	2	230 FRIAR LANE
GIMBEL, MARCIE & RICHARD	0169	16.10	1.03			06335 00480	2	1254 VIRGINIA AVE
GIOIA, DANTE AND JEANETT	0090	6.01	17			05609 00623	2	1113 SYLVAN LANE
GIOIOSO, MARK V & VICTORIA L	0024	3.08	29			06047 00149	2	1450 WHIPPOORWILL WAY
GIORDANO, BROCK & CHRISTINE	0007	3	51			06026 00496	2	1485 FORCE DRIVE
GIORDANO, CANDICE & SCHIANO, ROBERT	0084	5.20	22			05386 00024	2	235 SUMMIT ROAD
GIORDANO, ENRIQUE R. & THERESA A.	0079	5.17	1			05876 00454	2	291 SUMMIT ROAD
GIORDANO, STEPHEN M & ALISON H.	0004	2	16			06111 00497	2	1124 SADDLE BROOK ROAD
GIUGIANO, LOUIS AND CAROL	0140	15.05	43			05367 00322	2	1362 STONY BROOK LANE
GIULIANO, VINCENT AND ALISON	0107	7.08	18			05738 00213	2	370 DARBY LANE
GLENN, ANDREW AND RISA	0127	11	6			05722 00958	2	579 HILLSIDE AVENUE
GLOWACKI, J. & SCOCOZZA J. JR.	0078	5.16	1			05906 00646	2	1102 MAPLE COURT
GLYNN, DOMINICK	0110	7.10	1			05582 00509	2	1024 CHARLES STREET
GMYREK, ELIZABETH	0029	3.11	13			06289 02191	1	1541 COLES AVENUE
GOCEL, JEFFREY & BARUCH, MARGOT	0004	2	19			06258 00344	2	1136 SADDLE BROOK ROAD
GOENSE, ROBERT AND MAUREEN	0017	3.04	22				2	1450 FORCE DRIVE
GOENSE, RUTH H & JAMES F	0157	16	11			03138 00486	2	269 CENTRAL AVENUE
GOENSE, RUTH H. & JAMES F.	0157	16	12				2	30 OLD FARM ROAD
GOGEN, AKIN & TELTSE, REGINA M	0067	5.04	25			06199 00560	2	1176 RIDGE DRIVE
GOGGI, CAROL M.	0062	5.02	5			05845 00973	2	1125 RIDGE DRIVE
GOLABEK, PRZEMYSLAW & ANNA	0150	15.12	17			06229 00091	2	289 GARRETT ROAD
GOLD, DANIEL & MARIEL	0029	3.11	15.02			06006 00997	2	1538 DEER PATH
GOLDBECK, ROBERT AND KATHLEEN	0028	3.10	29			05384 00314	2	382 FOREST HILL WAY
GOLDFARB, MICHAEL & DONNA R S	0042	3.19	5.18			05900 00901	2	205 QUEENS LANE
GOLDMAN, FRIEDRICH-TR/M. WEILL, ETAL	0115	7.13	26			04423 00068	4B	250 SHEFFIELD STREET
GOLDMAN, LEONID & FAINA	0160	16.01	21			05483 00895	2	1238 BEECH AVENUE
GOLDSMITH, LARRY P. AND RONA	0008	3	53			02961 00206	2	1495 FORCE DRIVE
GOLDSTEIN, ALAN & ZAGAMI, CHRISTINE	0140	15.05	35			05794 00813	2	1328 STONY BROOK LANE
GOLDSTEIN, JEFFREY & CONSTANCE	0032	3.11	41			03370 00785	2	1530 DEER PATH
GOLOMB, LESLIE PECKHAM	0093	7.02	4			05241 00215	2	474 SUMMIT ROAD
GOMES, CARLOS J & YAHAIRA	0074	5.11	7			06291 00428	2	1221 WYOMING DRIVE
GOMEZ, CARLOS AND LISETTE	0027	3.10	17.01			05789 00192	2	1492 DEER PATH
GOMEZ, CAROLINA OCAMPO	0074	5.11	9			06369 00403	2	1213 WYOMING DRIVE
GONCALVES, JOSE & ANGELICA	0176	16.13	9			06303 00206	2	369 CREEK BED ROAD
GONG, YIM CHING&RUSSICK, MICHAEL J	0088	5.21	24			06436 00160	2	1155 SAWMILL ROAD
GONZALEZ, CHRISTOPHER R & EMILY A	0134	15.02	10			06423 00497	2	1376 WOOD VALLEY ROAD
GONZALEZ, IVAN F & RITA GB	0032	3.12	22.01			06200 00391	2	1473 DEER PATH
GONZALEZ, JOSE R & MULCAHY, JENNY L	0156	15.16	11			05953 00578	2	1329 STONY BROOK LANE
GOODWIN, MICHAEL & KELLY	0169	16.09	30			06021 00231	2	1253 DEERFIELD COURT
GORCZYCA, LYNDIA M	0142	15.06	12			05950 00894	2	275 BRIDLE PATH
GORDIN, JACK	0195	24.02	13			03931 00078	2	164 MILL LANE
GORDON, JACK & MELISSA	0064	5.03	10			06186 00242	2	1198 FOOTHILL WAY
GORDON, RYAN & MELISSA	0110	7.10	4			06383 02223	2	310 LINDA DRIVE



## TAXING DISTRICT NO. 10 MOUNTAINSIDE BORO

## COUNTY NO. 20 UNION

NAME OF OWNER ADDITIONAL OWNERS	PAGE NO.	BLOCK NO.	LOT NO.	LOT QUALIF.	ACCOUNT NO.	DEED BOOK PAGE	CLASS	PROPERTY LOCATION
GORHAM, MARTIN & LENNON, BRIEGE	0119	8.04	7			05486 00276	2	185 CHIPMUNK HILL
GORIN, JEREMY & SLOAN, ERIN	0070	5.07	12			06412 02496	2	1182 WYOMING DRIVE
GOSTYLA, WAYNE AND LORRAINE	0164	16.06	24			04840 00084	2	1272 POPLAR AVENUE
GOTTDENKER, WILLIAM AND ELLEN	0185	22.01	8.06			05594 00362	2	9 LITTLE COURT
GOTTSCALL, GREGORY	0152	15.13	17			06347 00392	2	284 GARRETT ROAD
GOTTSCALL, GREGORY C	0123	10.02	13			06408 02874	2	163 MOUNTAINVIEW DRIVE
GOTTSCALL, JENNIFER LYNN	0013	3.02	27			06408 02882	2	1407 ORCHARD ROAD
GOURDINE, DON O & LOZADA, GABRIELA	0171	16.10	22			06374 02083	2	1235 WOOD VALLEY ROAD
GRABOWIECKI, SCOTT A & KERRYANN	0035	3.14	8.04			06376 02454	2	282 RAVENS WOOD
GRACE APOSTOLIC CHURCH OF CHRIST IN	0074	5.11	11				2	1203 WYOMING DRIVE
GRADY, SUZANNE F & KEVIN P	0075	5.12	6			06051 00302	2	1151 WYOMING DRIVE
GRAHAM, CHRISTOPHER R	0119	8.03	10			06376 02724	2	1603 RISING WAY
GRANATO, CAROLYN S	0041	3.18	88			05967 00683	2	1635 LARKSPUR DRIVE
GRANZIEL, RICHARD AND ANN	0169	16.09	32			04502 00046	2	303 CENTRAL AVENUE
GRASSI, CAROLYN R.	0164	16.06	25			05818 00526	2	1276 POPLAR AVENUE
GRAU, DIANE M	0134	15.02	21			06004 00225	2	1351 STONY BROOK LANE
GRAVES, ROBERT AND SANDRA	0128	14	6			05520 00671	2	131 PARKWAY
GRAZIANO, ROSEMARIE	0113	7.13	2			02891 00569	2	1075 CHARLES STREET
GREASHAM, RANDOLPH L & CAROLY R	0058	4.04	4			03312 00497	2	460 BAYBERRY LANE
GREAT BELL, LLC	0190	23	8.06			05564 00631	4B	165 MILL LANE
GREELEY, LISA K & DANIEL D	0146	15.09	48.04			06283 00568	2	102 ECHO RIDGE WAY
GREELEY, RICHARD JR. & CARA	0060	5.01	16			04021 00243	2	1087 PROSPECT AVENUE
GREELEY, ROBERT AND MARY	0061	5.01	26			03701 00116	2	386 CENTRAL AVENUE
GREEN, PHILIP AND LINDA	0096	7.03	31			04174 00305	2	1062 LEDGEWOOD ROAD
GREENBUSH, ANGELA & GARY	0150	15.12	9			05596 00995	2	1362 BIRCH HILL ROAD
GREENE, FREDERICK & SUSAN	0164	16.06	23			05224 00230	2	1268 POPLAR AVENUE
GREENE, IRWIN AND DEBRA	0094	7.03	3.01			03709 00264	2	1050 BELAIR COURT
GREEVY, KATHLEEN	0020	3.06	14.08			05455 00087	2	1440 WOODACRES DRIVE
GREISS, CHRISTINE	0149	15.12	2			06103 00703	2	277 INDIAN TRAIL
GREWAL, TEJPAL S & VOHRA, KASHFIA	0141	15.06	4			06430 02953	2	1391 WOOD VALLEY ROAD
GRIESHABER, KEVIN M & LOPEZ, YVETTE	0015	3.03	33			06429 02210	2	241 APPLE TREE LANE
GRIGGS, ALISON	0025	3.09	2			06214 00626	2	323 PARTRIDGE RUN
GRILLO, JOHN AND VIRGINIA	0109	7.09	12			03004 00053	2	309 LINDA DRIVE
GRINDLINGER, SIMON AND COLLEEN	0014	3.03	19			05198 00109	2	1470 ROUTE 22
GROSS, ALAN D. AND AIMEE S.	0053	4.03	5			05748 00838	2	467 BAYBERRY LANE
GROSSI, JOHN J. III & LISA R.	0037	3.15	32			05622 00114	2	1585 GROUSE LANE
GROSSMAN, STEVEN AND HEIDI	0067	5.04	20			04201 00051	2	348 SHORT DRIVE
GRUNBERG, NORMAN & MARY	0028	3.11	1.02			03512 00739	2	1563 COLES AVENUE
GRUNDLEGER, JOSHUA & ALEXANDRA	0202	26	8			06381 02806	2	1331 SUMMIT LANE
GRUSZECKI, ERIC AND DIANE	0090	6.02	1.01			05884 00640	2	1098 PROSPECT AVENUE
GRZYB, MARIUSZ & URSZULA	0157	16	52			06408 00272	2	259 CENTRAL AVENUE
GUADAGNINO, PETER JR & ILEANA	0009	3.01	4.19			06020 00439	2	220 KINGS COURT
GUARENTE, CHRISTOPHER A & DANIELLE L	0108	7.08	32			06434 02833	2	1021 LEDGEWOOD ROAD
GUARRIELLO, DONALD R JR & DEBORAH S	0021	3.07	5			06033 00501	2	253 MEETING HOUSE LANE
GUDOSKI, RICHARD AND DANIELLE	0107	7.08	17			05063 00005	2	1073 SUNNY SLOPE DRIVE
GUENTHER, DOUGLAS W & JULIA	0057	4.03	26.03			06072 00607	2	1366 OUTLOOK DRIVE
GUERRA, ADRIANA LUCIA	0109	7.09	18			06391 02012	2	344 DARBY LANE
GUERRIZIO, MICHAEL AND MELISSA	0004	2	18			05315 00094	2	1132 SADDLE BROOK ROAD
GUEST, ELIZABETH	0130	14	18.10			06317 00792	2	149 KNIGHTSBRIDGE ROAD N
GUIDICIPIETRO, JASON AND DANA	0040	3.18	69			05782 00739	2	1650 NOTTINGHAM WAY
GUIDICIPIETRO, KEVIN & YANIVA	0114	7.13	3			06272 00748	2	296 SUMMIT ROAD
GUIDICIPIETRO, MICHAEL AND MARIA	0073	5.11	1			03604 00161	2	1165 WYOMING DRIVE
GULATTI, SWENA & RAMESH, SHREYAS	0095	7.03	18			06295 00788	2	450 SUMMIT ROAD
GULCHIN, ISAAC	0083	5.20	11			05922 00868	2	1151 CORINNE TERRACE
GUNTHER, CLEMENS M & LINDA A	0133	15.01	24			03225 00687	2	1387 BIRCH HILL ROAD
GUPTA, ASHWINI & CHARU J	0116	8.01	5			06254 00760	2	1566 BROOKSIDE ROAD
GUPTA, NIRAJ AND SEEMA	0184	22.01	5.04			05726 00734	2	944 MOUNTAIN AVENUE
GURRIERI, MARIO	0050	4	17.17			05553 00927	2	1397 COLES AVENUE
GUSMER ENTERPRISES, INC.	0190	23	23			05071 00344	4B	1165 GLOBE AVENUE
GUTIERREZ, ALVARO AND MARIA	0051	4.01	6.03			05230 00282	2	361 GREENBRIER COURT
GUYTON, DANIEL & LINDSEY	0166	16.08	18			06398 00437	2	1297 WOOD VALLEY ROAD
GYFTOPOULOS, P. J. & ANGELA	0194	24.02	1			05668 00607	2	190 MILL LANE
HABEDANK, JASON G & LILIANA	0075	5.12	8			05955 00570	2	333 CHERRY HILL ROAD
HAGEY, KEITH A.	0171	16.11	3			05512 01007	2	287 CENTRAL AVENUE
HAGGERTY, WILLIAM W & ROXANN	0026	3.10	3			03206 00448	2	341 ACKERMAN AVENUE
HAHNER, KAREN	0067	5.04	24			04638 00133	2	1180 RIDGE DRIVE
HAIN, ROBERT AND KIMBERLY	0177	16.13	17			04151 00109	2	1288 WOOD VALLEY ROAD
HALL, AVNEET & TOREY J	0131	14	24			06357 00682	2	190 NEW PROVIDENCE ROAD

## TAXING DISTRICT NO. 10 MOUNTAINSIDE BORO

## COUNTY NO. 20 UNION

NAME OF OWNER ADDITIONAL OWNERS	PAGE NO.	BLOCK NO.	LOT NO.	LOT QUALIF.	ACCOUNT NO.	DEED BOOK PAGE CLASS	PROPERTY LOCATION
HALL, DAVID R & MARIBETH	0152	15.13	19			06142 00814 2	288 GARRETT ROAD
HALPERN, JESSICA N&MORALES, JORGE J	0133	15.02	3			05971 00955 2	1354 WOOD VALLEY ROAD
HALVAS, NICHOLAS A & SYLVIA	0033	3.12	35.04			03334 00234 2	1494 FOX TRAIL
HAMWAY, JULIA BAILEY	0140	15.05	45			05629 00367 2	1370-72 STONY BROOK LANE
HANDEL, RYAN & SALVEMINI, LISA	0164	16.07	3			06378 00788 2	223 CENTRAL AVENUE
HANDZA, GEORGE JR, HANDZA III & DIANE	0104	7.07	10			06368 00448 2	353 DARBY LANE
HANIGAN, PATRICIA A.	0117	8.02	6			05142 00181 2	168 CHIPMUNK HILL
HANN, GERALD & CLARK, CYNTHIA	0099	7.04	29			04163 00167 2	274 SUMMIT ROAD
HANNA, MAYER & WANIS, MONA	0171	16.11	2			06374 02029 2	289 CENTRAL AVENUE
HANNAN, RAYMOND AND CYNTHIA	0152	15.13	25			05137 00139 2	306 GARRETT ROAD
HANNON, JUSTIN R & ANNIE	0140	15.05	48			06322 00339 2	1376 STONY BROOK LANE
HANRATTY, TERENCE & CATHERINE	0157	16	51			06338 00122 2	263 CENTRAL AVENUE
HANSCOM, W & E & RAY, A & B	0181	20	3			03365 00978 4A	615 SHERWOOD PARKWAY
HANSEN, JOANNE C	0170	16.10	18			06086 00508 2	1259 WOOD VALLEY ROAD
HANSON, ROBERT E & CATHERINE M	0187	22.02	5			03115 00184 2	16 TANGLEWOOD LANE
HAPPICH, ROBERT & JACQUELINE	0044	3.21	23.04			06076 00471 2	1509 FOX TRAIL
HARAMOTO, MATTHEW & NAKAJIMA, C.	0057	4.03	24			05789 00231 2	391 PARK SLOPE
HARBAUGH, MARLENE	0121	10.01	11			04071 00223 2	142 GREENWOOD ROAD
HARDING, BEVERLY L	0104	7.07	9				357 DARBY LANE
HARGASH, AYELET & ALEXANDER	0037	3.15	31			06140 00868 2	1589 GROUSE LANE
HARRIGAN, GERALD & MARTHA	0154	15.14	18			04287 00299 2	284 INDIAN TRAIL
HARRIS, DAVID S	0157	15.16	14			06073 00841 2	1317 STONY BROOK LANE
HARSCH REALTY ATTN: C. OSCHMANN	0192	23.03	8.10			03191 00408 4B	1120 GLOBE AVENUE
HARSHAD PATEL	0197	24.04	2.08			05864 00555 2	6 ROBBIE LANE
HART, CATHERINE A	0122	10.01	21			06071 00569 2	157 NEW PROVIDENCE ROAD
HASAJ, ANDI & GOLD, DANIELLA	0160	16.01	17			06400 02293 2	1233 POPLAR AVENUE
HASSAN, KEVIN	0043	3.20	8.11			03721 00188 2	267 RAVENS WOOD
HASSELGREEN, CHRISTOPHER & JENNIFER	0002	2	1.12			06146 00852 2	1083 SADDLE BROOK ROAD
HAUSEISEN, KARL	0094	7.03	2.01			04192 00021 2	1008 SUNNY SLOPE DRIVE
HBR LLC	0089	6.01	2			06441 02844 2	1125 SYLVAN LANE
HCR MANORCARE PROPERTIES LLC	0085	5.20	42			05693 00313 4A	1180 ROUTE 22
HEALY, JEFFREY AND KATHLEEN	0173	16.11	91			05406 00242 2	1253 KNOLLWOOD ROAD
HECKEL, NORMAN F & SUSAN D	0158	16	100			03560 00244 2	1283 OLD FARM ROAD
HECKEL, W & E	0105	7.07	18.01				1080 CHARLES STREET
HECKEL, WALTER AND LUCINDA	0099	7.04	26			04174 00122 2	262 SUMMIT ROAD
HEDGEPEETH, WILLIAM & SALLA, ARIANNE	0043	3.19	66			06420 02544 2	1645 NOTTINGHAM WAY
HELLER, DANIEL S & LINDSAY J	0055	4.03	18.06			06365 02567 2	1397 OUTLOOK DRIVE
HENDRZAK, RONALD & HENDRZAK, K.	0101	7.05	7			05721 00149 2	1082 SUNNY VIEW ROAD
HENDRZAK, RONALD AND BARBARA	0155	15.14	38			04681 00176 2	320 BRIAR PATCH
HENKEL, SCOTT J	0158	16	69			06421 02788 2	1282 CEDAR AVENUE
HENNINGS, GARY V & ERMINIA	0151	15.13	3			03567 00975 2	311 INDIAN TRAIL
HENSYN, INC	0086	5.20	53				4A 200 CENTRAL AVENUE
HENSYN, INC	0086	5.20	59				1 212 CENTRAL AVENUE
HENSYN, INC	0086	5.20	60.01				1 216 CENTRAL AVENUE
HERBERT SEIDEL REVOCABLE LIVING TR	0071	5.08	6			06093 00821 2	364 LONGVIEW DRIVE
HERBERT, JOSEPH F III	0020	3.06	8			06342 00346 2	1437 WHIPPOORWILL WAY
HERITS, ADAM C & JENNIFER A	0177	16.13	18			06043 00041 2	1294 WOOD VALLEY ROAD
HERNANDEZ-GARCIA, JUAN P	0101	7.05	10			06418 00612 2	1070 SUNNY VIEW ROAD
HERNANDEZ, MARIO V. & LISA A.	0186	22.01	18			05808 00494 2	554 WOODLAND AVENUE
HERRIGHTY, SEAN	0109	7.09	22			05455 00888 2	358 DARBY LANE
HERRMANN, MARION F	0004	2	23			06204 00123 2	554 PHEASANT HILL ROAD
HERSCU, JOSEPH I & JUDITH	0108	7.09	6			05962 00884 2	329 LINDA DRIVE
HERSHEY, CORY & KELLY	0039	3.16	133			06212 00705 2	257 FRIAR LANE
HERZOG, ROBERT II & PATRICIA	0073	5.09	24			04154 00308 2	353 SUMMIT ROAD
HESS, CORNELL AND MAUREEN	0155	15.14	40			05516 00449 2	331 BRIAR PATCH
HEUBACH, JAIME B	0049	4	17.10			05903 00940 2	1433 COLES AVENUE
HEWETT, PAUL & DEIRDRE	0160	16.01	10			06056 00485 2	1261 POPLAR AVENUE
HEWITT, JAMES S.	0155	15.14	31			05802 00977 2	1351 WOOD VALLEY ROAD
HEYERT, BRIAN & ERIN	0040	3.17	138			06014 00178 2	274 FRIAR LANE
HIBBERSON, SIMON AND SHEILA	0076	5.14	4			04981 00305 2	1126 SAWMILL ROAD
HICKEY, JOSEPH & EILEEN	0095	7.03	22			06384 02505 2	418 SUMMIT ROAD
HIGGINS, JOHN AND MARYANN	0106	7.08	5			04080 00073 2	1043 SUNNY SLOPE DRIVE
HILL, BRIAN & MARY ANN	0148	15.11	9			03338 00795 2	201 EVERGREEN COURT
HILL, THOMAS & CLEMSON, STEPHANIE	0124	10.04	2			03629 00409 2	1434 FERNWOOD ROAD
HILLENBRAND, GERALD B	0131	14	28			06101 00334 2	176 NEW PROVIDENCE ROAD
HILLMAN, K. & LEWIS, L.	0119	8.04	6			04994 00008 2	189 CHIPMUNK HILL
HILONGOS, ROBERT AND MARY	0146	15.09	46			04903 00097 2	235 OLD TOTE ROAD
HILSE, HERMANN P & ROSEMARIE A	0158	16	64			03125 00591 2	1256 CEDAR AVENUE

## TAXING DISTRICT NO. 10 MOUNTAINSIDE BORO

## COUNTY NO. 20 UNION

NAME OF OWNER ADDITIONAL OWNERS	PAGE NO.	BLOCK NO.	LOT NO.	LOT QUALIF.	ACCOUNT NO.	DEED BOOK PAGE	CLASS	PROPERTY LOCATION
HILSE, HERMANN P. AND ROSEMARIE A.	0168	16.09	21			02803 00825	2	1257 VIRGINIA AVENUE
HILSE, HERMANN P. AND ROSEMARIE A.	0168	16.09	22			02926 00770	2	1253 VIRGINIA AVENUE
HINE, MARIE-SUSAN	0012	3.02	8			05403 00527	2	249 NEW PROVIDENCE ROAD
HOANG, JENNIFER M & THOMAS M	0033	3.12	32.04			06143 00220	2	1504 FOX TRAIL
HOBBIB, YVONNE	0076	5.14	3			05602 00020	2	1120 SAWMILL ROAD
HOCHMAN, PETER A	0052	4.03	2			06371 00098	2	455 BAYBERRY LANE
HOFFERT, BARBARA N & DAVID A	0123	10.03	1			06150 00687	2	122 MOUNTAINVIEW DRIVE
HOFFMAN, MICHAEL AND DEBRA	0111	7.11	2			05291 00001	2	315 ROLLING ROCK ROAD
HOFFMAN, WILLIAM AND BARBARA	0162	16.04	2			03988 00305	2	217 CENTRAL AVENUE
HOFFMANN LIVING TRUST	0074	5.11	8			06315 00645	2	1217 WYOMING DRIVE
HOFFMANN, ROBERT AND CATHERINE	0106	7.08	3			04036 00033	2	1035 SUNNY SLOPE DRIVE
HOFFMEISTER, HEINZ & ELISABETH	0127	11	5.02			03347 00916	2	445 HILLSIDE AVENUE
HOGRELIUS, EDWARD AND ELLEN	0140	15.05	37			04900 00127	2	1336 STONY BROOK LANE
HOLCOMBE, E. & HOLCOMBE FAMILY TRUST	0096	7.03	35			06048 00839	1	1046 LEDGEWOOD ROAD
HOLCOMBE, EVELYNE-HOLCOMBE FAM. TRUST	0096	7.03	34			06048 00843	2	1050 LEDGEWOOD ROAD
HOLT, DIONNE	0191	23.01	83			05805 00916	2	173 LOCUST AVENUE
HOPEN, RICHARD M & JOANNE H	0091	6.02	4			06390 00083	2	1089 SUMMIT LANE
HOPKINS, WILLIAM R & MICHELE B	0173	16.11	83			03185 00990	2	1295 KNOLLWOOD ROAD
HORAN, WILLIAM AND KAREN	0127	12	2			04783 00031	2	874 HILLSIDE AVENUE
HOROWITZ, MARK B & GERMANA	0162	16.04	5			05942 00122	2	1226 BEECH AVENUE
HOSLER, J NICHOLAS & CYNTHIA ANN	0186	22.01	25.02			06171 00444	2	2 WESTOVER COURT
HOSSAIN, SHAHINA A.	0159	16.01	5			05746 00058	2	1279 POPLAR AVENUE
HOUGH, RODNEY A	0096	7.03	26			06270 00432	2	1082 LEDGEWOOD ROAD
HOWARD, CHERYL	0106	7.08	8			06136 00167	2	1051 SUNNY SLOPE DRIVE
HOY, JOSEPH & ROBIN	0184	22.01	1			04002 00013	1	984 MOUNTAIN AVENUE
HOY, JOSEPH A & ROBIN M (HOY, L-L.R)	0186	22.02	1				2	2 TANGLEWOOD LANE
HOYDICH, ANDREW S & NANCY E	0167	16.08	28			06438 00079	2	305 TIMBERLINE ROAD
HRECZNY, NICOLAS A. & ELENA S.	0158	16	63			06238 00365	2	1248 CEDAR AVENUE
HU, HSI LI AND TULAN	0094	7.03	6			03766 00194	2	1007 SUNNY SLOPE DRIVE
HU, MIN & MENG, AARON	0167	16.09	4			06406 02489	2	1246 KNOLLWOOD ROAD
HUANG, CHARLES	0049	4	17.09			05761 00706	2	1420 CHAPEL HILL
HUBER, NORMA	0129	14	9			04103 00103	2	1035 MOUNTAIN AVENUE
HUBER, NORMA G.	0129	14	9.01			06113 00194	2	111 PARKWAY
HUDAK, ALEX & CHRISTINA	0162	16.04	6			06383 02299	2	1229 POPLAR AVENUE
HUESTON, JEFFREY T. & LEIGH A.	0103	7.06	22			05707 00970	2	1059 SUNNY VIEW ROAD
HUGHES, BARBARA A	0019	3.06	1.05			06333 00063	2	297 NEW PROVIDENCE ROAD
HUMMEL, ROBERT & YOLANDA	0136	15.04	10			03136 00545	2	267 HICKORY LANE
HUMPHRIES, WILLIAM R & MARY C	0049	4	17.07			06389 02269	2	1412 CHAPEL HILL
HUNTER FOXX HOLDING CO., LLC	0117	8.02	5			04927 00321	2	164 CHIPMUNK HILL
HUSS, JOHN & FRANCESCA	0173	16.11	84			06365 02150	2	1291 KNOLLWOOD ROAD
HUSS, JOSEPH E & JOANNE	0101	7.05	14			06330 00714	2	1054 SUNNY VIEW ROAD
HWANG, JEAAN & CHO, MEEHYUNG	0055	4.03	17.31			06259 00349	2	1371 CHAPEL HILL
HYMAN, JORDAN D. & JEANNINE M.	0065	5.03	21			05667 00642	2	370 CENTRAL AVENUE
HYMSON, DAVID & MERYL	0146	15.09	48.05			06245 00739	2	103 ECHO RIDGE WAY
IANNELLI, PETER & SUZANNE	0148	15.11	4			06265 00152	2	225 EVERGREEN COURT
ILGAVIZIS, K.A.J.	0145	15.09	36			04194 00156	2	273 OLD TOTE ROAD
ILOGLU, ALI	0196	24.04	2.02			05894 00427	2	122 MILL LANE
INGALLS, SIERRA	0122	10.01	28.01			06387 02001	2	875 HILLSIDE AVENUE
INGRASSIA, WILLIAM AND DEBORAH	0054	4.03	17.24			05440 00993	2	1399 CHAPEL HILL
INTEMANN, CAROLYN	0108	7.09	3			06146 00894	2	335 OLD GROVE ROAD
INTERNICOLA, ANTHONY AND MICHELLE	0139	15.05	28			03899 00261	2	359 OLD TOTE ROAD
INTERNICOLA, CHRISTINE	0139	15.05	30			06319 02474	2	1308 STONY BROOK LANE
IORIO, JOSEPH AND MARYANN	0040	3.17	135			05385 00874	2	260 FRIAR LANE
IRWIN, BETTY LOU, JOHN, HARRY	0157	15.16	16			05210 00333	2	1309 STONY BROOK LANE
IRWIN, JR, HARRY & WENDY	0156	15.16	6			03443 00403	2	1328 WOOD VALLEY ROAD
ISAAC, STEVEN	0019	3.05	18			06093 00119	2	1411 WOODACRES DRIVE
ISABELLAMIA LLC	0016	3.04	6			06425 02311	2	273 WOODACRES COURT
ISBIRIAN, ARAM & CHERYL	0141	15.06	9			05951 00416	2	285 BRIDLE PATH
ISEA, THEODORE & JUDITH	0039	3.16	128			05927 00921	2	277 FRIAR LANE
ITURBIDES, VICTOR & SPATAFORA, J	0049	4	17.11			06411 00339	2	1427 COLES AVENUE
IWANYSHYN, JOHN AND INEZ	0075	5.13	1			03016 00548	2	347 RACCOON HOLLOW
JABRI, ZIAD & JABRI, STEFANIE	0177	16.13	28			06105 00976	2	362 OLD TOTE ROAD
JACKSON, ROBERT M & JANET O	0126	11	3.04			06064 00941	2	657 HILLSIDE AVENUE
JACKSON, RUFUS LAMONT & SHARAW	0111	7.11	5			06347 00382	2	327 ROLLING ROCK ROAD
JACKSON, WILLIAM T. & ELSA W.	0031	3.11	32.01			02819 00451	2	351 FOREST HILL WAY
JACOB, JOE	0004	2	24			06233 00325	2	558 PHEASANT HILL ROAD
JACOBS, ROBIN	0001	2	1.03			05039 00088	2	1080 SADDLE BROOK ROAD
JACOBSEN, LAWRENCE AND ANNA	0163	16.06	12			05096 00183	2	1235 CEDAR AVENUE



## TAXING DISTRICT NO. 10 MOUNTAINSIDE BORO

## COUNTY NO. 20 UNION

NAME OF OWNER ADDITIONAL OWNERS	PAGE NO.	BLOCK NO.	LOT NO.	LOT QUALIF.	ACCOUNT NO.	DEED BOOK PAGE	CLASS	PROPERTY LOCATION
JAKOSITZ, THOMAS AND CATHY	0044	3.22	21.06			04311 00035	2	1470 WOODACRES DRIVE
JAKUBOWSKI, VIRGINIA	0098	7.04	20.01			03543 00403	2	218 SUMMIT ROAD
JAMES, JAMES WHITNEY	0202	26	1			06430 02814	2	1315 OUTLOOK DRIVE
JANCEWICZ, THOMAS & KIM	0077	5.14	20			06126 00818	2	345 SUMMIT ROAD
JANCOURTZ, JOSHUA & KEMPNER, HOLLY	0026	3.10	2			05430 00922	2	349 ACKERMAN AVENUE
JANET HARTKOPF LIVING TRUST	0121	10.01	14			06366 00173	2	156 GREENWOOD ROAD
JANIAK, Z. & WOZNIAKOWSKA-JANIAK, A.	0135	15.03	7			05775 00679	2	1391 MOHAWK DRIVE
JANKOWITZ, ROBERT	0160	16.01	13			05543 00503	2	1247 POPLAR AVENUE
JAQUA, TIMOTHY AND MARGARET	0131	15.01	3			05624 00606	2	249 OAK TREE ROAD
JARABEK, RONALD J. AND CAROL A.	0101	7.05	6			03004 00573	2	1086 SUNNY VIEW ROAD
JASKULA, DAVID & GRACE	0173	16.11	92			06132 00393	2	1251 KNOLLWOOD ROAD
JENNINGS, DAVID AND MARIANNE	0053	4.03	10			03991 00202	2	481 BAYBERRY LANE
JENNINGS, S. AND JENNINGS, M	0186	22.01	22			05437 00600	2	826 WOODLAND AVENUE
JESTIN, EDWARD AND ANDREA	0123	10.02	14			05133 00286	2	167 MOUNTAINVIEW DRIVE
JIANG, LONGHUA & LI, ZIJIAN	0159	16	103			06117 00055	2	1271 OLD FARM ROAD
JIANG, LUNHU & SHAO, YANJING	0088	5.21	25			04897 00175	2	319 CHERRY HILL ROAD
JLELATY, ALAEDEN AND SONJA	0124	10.05	18			03744 00105	2	1447 DUNN PARKWAY
JMJ2 LLC & JMJ3 LLC	0128	13	7			06354 02199	4A	855-859 MOUNTAIN AVENUE
JMJ2 LLC & JMJ3 LLC C/O REDCOM DES.	0128	13	6			03060 00164	4A	863 MOUNTAIN AVENUE
JOAN D SKOLNIK TRUST	0073	5.10	6			05984 00873	2	377 UPLAND ROAD
JOAS, RONALD & CELINE	0004	2	17			06077 00467	2	1128 SADDLE BROOK ROAD
JOHN PATRICK ROSE TRUST	0081	5.18	4			05950 00551	2	1128 IRIS DRIVE
JOHN R CATALDO AND PATRICIA CATALDO	0030	3.11	23.02			06154 00584	2	1479 COLES AVENUE
JOHNSEN, HENRY & KAREN	0020	3.06	17			06423 00142	2	1428 WOODACRES DRIVE
JOHNSTON, RICHARD M & JUDITH ANN	0202	26	6			06149 00599	2	420 NEW PROVIDENCE ROAD
JOHNSTON, VANESSA AND ROBERT	0083	5.19	14			03858 00160	2	1136 CORRINNE TERRACE
JONACH, FREDERICK & SCOTT-JONACH, L.	0135	15.03	11			05603 00232	2	254 BRIDLE PATH
JONES, CRYSTAL S	0148	15.09	48.21			06351 00644	2	519 ECHO RIDGE WAY
JORDAN, C T- JORDAN, W C & E M	0014	3.03	2			05976 00015	2	231 NEW PROVIDENCE ROAD
JOSEPH S FERRULLO FAMILY TRUST	0155	15.14	37			06050 00196	2	324 BRIAR PATCH
JSW REALTY, LLC	0191	23.01	5			05616 00827	4A	1249 ROUTE 22
JUBA, GREGORY & CHRISTINE	0072	5.09	20				2	365 SUMMIT ROAD
JUDITH D MAYER-ROSEN REVOCABLE TRUS	0059	5.01	5			06089 00339	2	1085 PROSPECT AVENUE
JULIANO, MILDRED	0021	3.06	22			03358 00907	2	1422 WOODACRES DRIVE
JURCZAK, JOSEPH J. AND SYLVIA A.	0028	3.10	28			02725 00222	2	378 FOREST HILL WAY
JURCZAK, STEWART AND KELLY	0195	24.02	18.05			04781 00268	2	179 SUNRISE PARKWAY
K AND G PROPERTIES LLC	0191	23	26			05798 00644	4B	1175 GLOBE AVENUE
K&R 1011 EAST JERSEY STREET LLC	0115	7.13	27			06197 00527	4B	244 SHEFFIELD STREET
KACHMAR-DESONNE, JANE & BRUCE	0029	3.11	12.02			06380 00534	2	1548 DEER PATH
KACZYNSKI, JACEK AND MARIA	0077	5.15	1			05192 00276	2	383 SUMMIT ROAD
KADAKIA, NITESH AND URVI	0048	3.24	20.07			05836 00944	2	228 BEECHWOOD COURT
KAHN, BORIS & FELDMAN, LUDMILA	0039	3.16	125			04835 00089	2	289 FRIAR LANE
KALIL, JORGE & ROSEANN	0178	16.14	1			05971 00245	2	364 HEDGE ROW
KALUZNY, JOSEPH E. & LEA C.	0015	3.03	22			04090 00013	2	1463 FORCE DRIVE
KAMPE, LORELEI	0166	16.08	23			06425 02786	2	1271 WOOD VALLEY ROAD
KANAREK, LEONARD I & JANET B	0147	15.09	48.07			06287 00611	2	205 ECHO RIDGE WAY
KANDELL, SUSAN N.	0144	15.09	21			03923 00182	2	241 EVERGREEN COURT
KANDL, ROSE	0096	7.03	33			05765 00450	2	1054 LEDGEWOOD ROAD
KANE, ALAN	0168	16.09	19			05750 00020	2	1267 VIRGINIA AVENUE
KANJARPANE, D. & KANJARPANE, L.	0102	7.06	6			05631 00825	2	1066 SUNNY SLOPE DRIVE
KANNALEY, JOSEPH J	0064	5.03	16			06290 00049	2	346 CENTRAL AVENUE
KAPLAN, ANNETT F.	0068	5.05	5			02993 00248	2	1182 FOOTHILL WAY
KAPLAN, STEVEN & LAURIE	0069	5.07	2			03395 00065	2	1185 FOOTHILL WAY
KAPSASKIS, IRENE	0070	5.07	7			05766 00569	2	355 LONGVIEW DRIVE
KARADY, S & I	0070	5.08	2			02922 00032	2	348 LONGVIEW DRIVE
KARAPETROVA, KITCHO AND MAYA	0031	3.11	33.01			05006 00111	2	345 FOREST HILL WAY
KARDOS, GABOR & SHARYN	0148	15.11	8			03130 00196	2	205 EVERGREEN COURT
KASPEREEN, CRAIG I & MARY ANN	0041	3.19	1.10			03089 00803	2	211 CAMELOT COURT
KAVANACH, VICTOR	0009	3.01	4.25			05616 00958	2	1605 JUSTIN PLACE
KAZANECKI, BETTY	0016	3.03	38			05124 00059	2	223 APPLE TREE LANE
KEANE, BRIAN AND PATRICIA	0126	10.06	9.02			03912 00093	2	1438 DUNN PARKWAY
KEEGAN, THOMAS AND SHANNON	0013	3.02	24			05645 00655	2	272 APPLE TREE LANE
KEENAN, WILLIAM & MARISA	0173	16.11	86			06277 00525	2	1281 KNOLLWOOD ROAD
KELK, JAY AND JANET	0045	3.23	4.06			04053 00005	2	260 PEMBROOK ROAD
KELLEHER, PATRICK AND JODI	0069	5.06	11			04797 00228	2	326 CENTRAL AVENUE
KELLY, FRANCIS JR. & JANICE A.	0067	5.04	29			05756 00893	2	1160 RIDGE DRIVE
KELLY, JEFFREY	0067	5.04	22			05693 00888	2	1188 RIDGE DRIVE
KELLY, MICHAEL	0015	3.03	28			05137 00278	2	250 SOUTH FORK ROAD

## TAXING DISTRICT NO. 10 MOUNTAINSIDE BORO

## COUNTY NO. 20 UNION

NAME OF OWNER ADDITIONAL OWNERS	PAGE NO.	BLOCK NO.	LOT NO.	LOT QUALIF.	ACCOUNT NO.	DEED BOOK	DEED PAGE	CLASS	PROPERTY LOCATION
KEMPF, KENNETH J	0137	15.04	22			06428	00337	2	1379 WOOD VALLEY RD
KEMPNER, SALLY W	0137	15.05	6			06293	00053	2	364 NEW PROVIDENCE ROAD
KENNEDY, ALAN SR & JOYCE ANN	0177	16.13	24			03221	00981	2	346 OLD TOTE ROAD
KENNEDY, ALICE JOANNE	0088	5.21	29			05958	00677	2	297 CHERRY HILL ROAD
KENNEDY, CHASE & LAUREN CLAIRE	0037	3.14	29			06422	02678	2	1599 GROUSE LANE
KESSLER, WILLIAM & LINDA	0188	22.02	34			03522	00603	2	1185 WYCHWOOD ROAD
KESTLER, ADAM & JACQUELINE	0111	7.11	4			06129	00808	2	323 ROLLING ROCK ROAD
KESTLER, JEFFREY	0037	3.14	26			05709	00529	2	1611 GROUSE LANE
KEVIN MC GOVERN TEST. TRUST	0200	24.10	4.02			04766	00115	1	CORNELL PARKWAY
KHAN, AHMAR M & JODY LEE	0068	5.06	1			06329	00205	2	1211 FOOTHILL WAY
KHARBOUTLI, MARWAN	0120	9	9			06087	00918	1	318 WOODS END ROAD
KHOSRAVIRAD, SAIED REZA & KOCOWSKA, K	0002	2	1.10			06416	02709	2	1075 SADDLE BROOK ROAD
KIERNAN, RENEE	0143	15.09	5			06430	00301	2	216 EVERGREEN COURT
KIESEWETTER, MICHAEL AND CHRISTINE	0112	7.12	5			05445	00984	2	326 ROLLING ROCK ROAD
KILEY, CHARLES F JR & BARBARA A	0063	5.03	5			06163	00966	2	351 TURNABOUT CIRCLE
KIM, SCOTT K. & ALYSSA V.	0130	14	17			05831	00459	2	108 NEW PROVIDENCE ROAD
KING, DAVID R & ESTHER A	0151	15.13	2			05906	00313	2	313 INDIAN TRAIL
KING, ERIK & CHERYL TRUSTEES	0161	16.01	34			06159	00899	2	1221 BEECH AVENUE
KING, FRANKLIN W. AND EVELYN P.	0155	15.14	41			05708	00126	2	337 BRIAR PATCH
KINGSTON, JOHN AND STEFANIA	0156	15.16	3			04066	00217	2	333 OLD TOTE ROAD
KINNEY, BRIAN AND NANCY	0145	15.09	35			04125	00017	2	277 OLD TOTE ROAD
KIRSCHNER, JOSEPH E/TANGO, NATALIE R	0109	7.09	15			06410	00458	2	332 DARBY LANE
KISCIRAS, ROSS P.	0160	16.01	14			04070	00036	2	1241 POPLAR AVENUE
KLEBAUR, PETER & HEIDI	0164	16.06	20			03537	00135	2	1256 POPLAR AVENUE
KLEIN, BRIAN & LAUREN	0130	14	18.11			05962	00487	2	143 KNIGHTSBRIDGE ROAD
KLEMENS, MICHAEL & LISA	0080	5.17	19			05900	00865	2	1101 MAPLE COURT
KLEYNSHVAG, MICHAEL & ANNA	0092	7.01	1.05			06095	00661	2	6 HIGHPOINT DR
KLIMAS, JOHN F. & CAROLYN	0160	16.01	11.01					2	1257 POPLAR AVENUE
KLIMEK, THOMAS & RICCI, JACLYN	0101	7.05	9			06400	00330	2	1074 SUNNY VIEW ROAD
KLINE, JOSEPH AND FUNG, LINDA	0063	5.02	25			05351	00041	2	399 SUMMIT ROAD
KLINE, SCOTT & NADLER-KLINE, LENORE	0015	3.03	26			04810	00138	2	242 SOUTH FORK ROAD
KLINGELHOFFER, ALBERT & GERTRUD	0054	4.03	17.04			05131	00067	2	1407 CHAPEL HILL
KLIPPEL, WILLIAM W & SUSANNA C	0055	4.03	18.11			06223	00788	2	1377 OUTLOOK DRIVE
KLUGHAUPT, STANLEY & BERKENWALD, E	0035	3.14	8.02			06116	00073	2	275 HAWK RIDGE
KNAB, HENRY J. & JULIA A.	0168	16.09	18			05888	00635	2	1271 VIRGINIA AVENUE
KNESS, WILLIAM P & ROGERS, SANDRA L	0136	15.04	4			06327	02251	2	305 GARRETT ROAD
KNK MANAGEMENT LLC	0116	7.13	30			06292	00399	2	1018 MOUNTAIN AVENUE
KNOST, KRISTAN B. & MC CARTHY, M.	0171	16.10	25			05738	00024	2	317 CENTRAL AVENUE
KOEHN, JOHN & BERGER-KOEHN, MARY	0157	16	7			05370	00819	2	279 CENTRAL AVENUE
KOHAN, JOHN JR. & MARILYN	0054	4.03	16.01					2	447 NEW PROVIDENCE ROAD
KOHN, PETER AND JULIA	0058	4.04	1			05334	00073	2	452 BAYBERRY LANE
KOLANKO, RAYMOND S JR & VICTORIA	0164	16.07	5			03231	00217	2	1230 POPLAR AVENUE
KOLMODIN, C. & BEROWITZ, S.	0052	4.02	9			04366	00223	2	373 DOGWOOD WAY
KOLSKI GARY AND GRAZIELLA	0105	7.07	22			04829	00035	2	336 SUMMIT ROAD
KOMAR, CHARLES & MARGOT	0163	16.06	6			06031	00258	2	1283 CEDAR AVENUE
KOMOSINKI, JOZEF AND MARIA B.	0096	7.03	25			05716	00026	2	406 SUMMIT ROAD
KOMOSINSKI, JOZEF AND MARIA	0196	24.03	4			05242	00260	2	168 SUNRISE PARKWAY
KONTOS, ANASTASIOS	0060	5.01	16.01			04103	00051	1	423 SUMMIT ROAD
KONTOS, MENELAOS, TSAMBIKA	0060	5.01	17.01			04101	00327	1	427 SUMMIT ROAD
KONTRA, JAMES B & DIANE S	0033	3.12	40.04			06162	00324	2	1474 FOX TRAIL
KORBA, PAUL AND MARIA	0166	16.08	24			04958	00334	2	319 TIMBERLINE ROAD
KORN, VILI AND NADEZDA	0012	3.01	122			04065	00001	2	262 HIGHWOOD ROAD
KORNHAUSER, BONNIE INGATE	0041	3.18	92			05785	00317	2	236 FRIAR LANE
KOSCIUK, STANLEY & CAROL	0189	22.02	38			03560	00671	2	1170 WYCHWOOD RD
KOSHY, THOMAS & THOMAS, AMMINIKUTTY	0119	8.04	10			03437	00078	2	1614 RISING WAY
KOSTICK, JOSEPH	0149	15.11	17			05366	00262	2	242 OAK TREE ROAD
KOSTIN, VICTOR AND TRICIA	0045	3.23	10.06			05648	00740	2	1467 WOODACRES DRIVE
KOSUDA, FRANK AND VICTORIA	0174	16.12	4			05251	00079	2	377 CENTRAL AVENUE
KOSZOWSKI, EDWARD & JANICE	0126	11	1.01			06164	00324	2	155 WILD HEDGE LANE
KOTAS, LESTER AND KAREN	0139	15.05	32			05302	00126	2	1316 STONY BROOK LANE
KOTTLER, WILLIAM - TRUSTEE	0081	5.18	14.02			05767	00598	2	285 SUMMIT ROAD
KOURTIS, JOHN & MARIA	0187	22.02	13			06052	00452	2	5 TANGLEWOOD LANE
KOVACS, JOHN & CAROLE	0047	3.24	7.16			02810	00681	2	237 PEMBROOK ROAD
KOWITSKI, STEVEN J. JR.	0056	4.03	21.01			02828	00296	2	375 PARK SLOPE
KOZA, BARBARA	0070	5.08	1			04767	00181	2	347 CHERRY HILL ROAD
KOZAR, JOHN AND CHRISTINE	0072	5.09	9			05475	00927	2	364 CHERRY HILL ROAD
KRAJCIK, MARILYN	0035	3.14	8.01			02628	00473	2	281 HAWK RIDGE
KRASNER LIVING TRUST, MK, TRUSTEE	0173	16.11	81			05890	00592	2	272 OLD TOTE ROAD



## TAXING DISTRICT NO. 10 MOUNTAINSIDE BORO

## COUNTY NO. 20 UNION

NAME OF OWNER ADDITIONAL OWNERS	PAGE NO.	BLOCK NO.	LOT NO.	LOT QUALIF.	ACCOUNT NO.	DEED BOOK PAGE	CLASS	PROPERTY LOCATION
KRAVCHENKO, YEVGENIY & MARIA	0192	23.02	14			06070 00049	2	160 LOCUST AVENUE
KRAVEN, RYAN M & ERIN	0020	3.06	15			05960 00443	2	1436 WOODACRES DRIVE
KREISBERG, ROBERT J & STEPHANIE	0124	10.04	4			05910 00632	2	1442 FERNWOOD ROAD
KREMPECKE, CHRISTOPHER & JAMILETTE	0061	5.02	2.02			06011 00548	2	1112 HECKEL DRIVE
KRESS, CHERYL M.	0062	5.02	13			03730 00241	2	1169 RIDGE DRIVE
KRETCHMAN, J. & ANTONELLI, L.	0120	8.04	15			04391 00167	2	1590 RISING WAY
KREYER, CHARLES & MARIA	0146	15.09	48.03			06294 00045	2	101 ECHO RIDGE WAY
KROSZCZYNSKI, PETER	0076	5.13	7			05868 00826	2	1131 WYOMING DRIVE
KROUT, SHARA	0007	3	49			06381 00205	2	1473 FORCE DRIVE
KRUDYSZ, WOJCIECH & JOANNA	0172	16.11	76			06430 00162	2	252 OLD TOTE ROAD
KRUMHOLZ, MARTIN & CARYL	0147	15.09	48.19			06274 00495	2	517 ECHO RIDGE WAY
KUCZERA, ALBERT	0077	5.14	18			04808 00159	2	349 SUMMIT ROAD
KUCZYNSKI, ROBERT & DOREEN	0162	16.01	49			03735 00323	4A	1260 ROUTE 22
KUEDSAK, VISINEE	0040	3.17	86			05747 00825	2	1618 LARKSPUR DRIVE
KULCSAR, ROBERT T & NANCY A	0080	5.17	16			03330 00676	2	1119 MAPLE COURT
KULL, DONNA M	0025	3.09	5			06269 00034	2	313 PARTRIDGE RUN
KULPA, JOSHUA	0180	18	7			05582 00462	2	120 PARKWAY
KUNORUBWE, MIRIAM	0131	14	21			06425 00502	2	172 NEW PROVIDENCE ROAD
KUPERMAN, GARY & ROBERTA	0053	4.03	8				2	473 BAYBERRY LANE
KURASZ, STANLEY & FRANCES	0003	2	5.06			03289 00482	2	1330 LAUREL COURT
KURZ, ARTHUR A. - TRUSTEE	0191	23	24			05693 00341	4B	1167 GLOBE AVENUE
KURZ, ARTHUR-TR,C/O A K STAMPING	0194	23.03	35			05149 00320	4B	1150 GLOBE AVENUE
KURZ, ARTHUR-TR,C/O AK STAMPING	0192	23.03	8.04			05149 00316	4B	1159 ROUTE 22
KURZ, ARTHUR-TR,C/O AK STAMPING	0194	23.03	34			05149 00312	4B	1160 GLOBE AVENUE
KUTNER LIVING TRUST	0176	16.13	12			05895 00170	2	353 CREEK BED ROAD
KUTNER, DANIEL & BROOKE	0185	22.01	10.01			06021 00663	2	590 WOODLAND AVENUE
KUTSOP, WALTER JR & CINDI C.	0149	15.11	16			05211 00082	2	238 OAK TREE ROAD
KUZMICH, HARRY & MICHAEL	0029	3.11	15.01			05941 00076	2	1542 DEER PATH
KUZMIN, DMITRY & IRYNA	0055	4.03	18.09			05944 00799	2	1385 OUTLOOK DRIVE
KWOK, CHUN KIT	0083	5.20	7			05905 00546	2	1167 BLAZO TERRACE
KWOK, CINDY & DATES, JEFFREY	0056	4.03	21.02			06437 00216	2	379 PARK SLOPE
L M K INVESTMENTS LLC	0198	24.04	6.14			05415 00604	4A	1144 SPRINGFIELD AVENUE
LA BRUTTO, GASPER AND DIANA	0166	16.08	22			04790 00155	2	1277 WOOD VALLEY ROAD
LA GRECA, SALVATORE AND JOAN	0035	3.14	8.06			03904 00106	2	290 RAVENS WOOD
LA ROCK, STEVEN AND WONG, VINCE	0182	21	16			04686 00096	2	575 WOODLAND AVENUE
LA SALA, MARIA	0114	7.13	4			04988 00273	2	1071 CHARLES STREET
LA SCALA, MARY LOU	0056	4.03	18.18			06249 00306	2	1388 OUTLOOK DRIVE
LABAU, BRIAN AND LINDA	0053	4.03	3.01			03760 00330	2	461 BAYBERRY LANE
LABELL, JOSHUA & ELIZABETH	0157	15.16	15			06378 00637	2	1313 STONY BROOK LANE
LABISI, MICHAEL AND ANNA MARIE	0087	5.21	7			05741 00808	2	1178 BLAZO TERRACE
LABRETT CAPITAL CO., LLC	0200	24.10	4.03			05844 00929	1	CORNELL PARKWAY
LACASSE, LIAM & MARISSA	0088	5.21	28			06401 02293	2	301 CHERRY HILL ROAD
LACEY, JOHN P & SUZANNE	0123	10.02	8			06070 00791	2	139 MOUNTAINVIEW DRIVE
LADA, JUSTIN & ANH	0093	7.02	14.02			06129 00241	2	1020 MARY ALLEN LANE
LADENHEIM, MICHAEL & REBECCA	0153	15.14	12			06093 00936	2	1324 BIRCH HILL ROAD
LAGUARDIA, KEVIN & JACQUELINE	0072	5.09	15.03			06005 00142	2	3 CORY COURT
LAIR, JOAN L.	0012	3.01	121			04693 00177	2	258 HIGHWOOD ROAD
LAIRD, CHARLES & LYNCH, JORDAN	0188	22.02	26			06426 02564	2	13 ENDOR LANE
LAKATA, TIMOTHY & LUCIA	0107	7.08	23			06428 02861	2	1048 ELSTON DRIVE
LALANI, SARFRAZ H & MONICA S	0124	10.03	3			06042 00438	2	130 MOUNTAINVIEW DRIVE
LALLY, FELIX AND ERNESTINA	0122	10.01	27			04937 00115	2	123 NEW PROVIDENCE ROAD
LAM SHIRLEY C.	0174	16.12	5.01			05830 00977	2	366 CREEK BED ROAD
LAMB, MICHAEL AND JANIS	0077	5.14	15			04254 00135	2	346 RACCOON HOLLOW
LAMERA, MICHAEL AND LAURA	0149	15.12	3			04994 00295	2	1338 BIRCH HILL ROAD
LANDALE, NANCY E.	0106	7.08	9			05882 00042	2	1053 SUNNY SLOPE DRIVE
LANDIS, ROBERT AND RONNIE	0065	5.04	4			03958 00154	2	1130 PUDDINGSTONE ROAD
LANE, WILLIAM AND DOREEN	0052	4.02	11			05360 00650	2	363 DOGWOOD WAY
LANGMAACK, RICK & SALVATO,P	0025	3.09	7.04			06079 00099	2	284 MEETING HOUSE LANE
LAPINSKI, MICHAEL AND PATRICIA	0060	5.01	18.02			04901 00261	2	415 SUMMIT ROAD
LARANJEIRO, JASON & GABRIELLA F.	0102	7.06	1			05822 00091	2	1055 SUNNY VIEW ROAD
LAREAU, JANETTE	0073	5.10	2			06154 00839	2	1130 WYOMING DRIVE
LATCHA, LENNOX & TANYA GREEN	0120	9	8			05728 00353	1	320 WOODS END ROAD
LATORA, ANGELO AND LOIS	0080	5.17	11			03912 00165	2	1149 MAPLE COURT
LATORA, PAUL & BUFALO, MARISA	0201	25	16			04151 00136	2	557 PHEASANT HILL ROAD
LATOURETTE, EDWARD AND SHARON	0126	10.06	14			03981 00028	2	1454 DUNN PARKWAY
LAU, KEVIN Y & VIOLET	0050	4	17.23			05929 00400	2	1402 CHAPEL HILL
LAU, MEI SIN KWOK	0083	5.20	8			04934 00144	2	1161 BLAZO TERRACE
LAURENT, JOAN L.	0163	16.06	15			05675 00623	2	1236 POPLAR AVENUE

## TAXING DISTRICT NO. 10 MOUNTAINSIDE BORO

## COUNTY NO. 20 UNION

NAME OF OWNER ADDITIONAL OWNERS	PAGE NO.	BLOCK NO.	LOT NO.	LOT QUALIF.	ACCOUNT NO.	DEED BOOK	DEED PAGE	CLASS	PROPERTY LOCATION
LAURENZA, VITO & GONZALEZ, KIMBERLY	0076	5.14	8			05800	00221	2	1150 SAWMILL ROAD
LAURICELLA, DAVID	0024	3.08	28.01			06077	00918	2	1462 WHIPPOORWILL WAY
LAURICELLA, JOHN AND NANCY	0018	3.05	8			03612	00753	2	1440 ORCHARD ROAD
LAWRENCE, KENNETH AND BRIDGET	0176	16.13	8			04565	00168	2	373 CREEK BED ROAD
LAZARUS, STEVEN & ELISE	0171	16.10	20			05997	00425	2	1247 WOOD VALLEY ROAD
LEARY, AMANDA	0092	7	38			06335	00070	2	9 HIGH POINT DRIVE
LEARY, ROBERT & DOROTHY	0018	3.05	9			03684	00087	2	1448 ORCHARD ROAD
LEE, INYONG & MEGAN	0003	2	12			06105	00371	2	1108 SADDLE BROOK ROAD
LEE, JASON	0019	3.06	2			06337	00599	2	1401 WHIPPOORWILL WAY
LEE, SOPHIA & JIN, ZHIWEI	0199	24.06	1			05991	00857	2	152 MILL LANE
LEE, STEVEN	0024	3.08	34			06167	00589	2	1414 WHIPPOORWILL WAY
LEE, WOO IL & MYUNG JA	0039	3.17	82			03157	00712	2	1634 LARKSPUR DRIVE
LEGIEC, STANLEY AND HELENA	0053	4.03	3.02			04025	00266	2	459 BAYBERRY LANE
LEICK, ALBERT AND CAROL	0016	3.03	37			05432	00474	2	229 APPLE TREE LANE
LEICK, THOMAS & DIANE	0177	16.13	19			04131	00023	2	1298 WOOD VALLEY ROAD
LEMKE, LILLIAN WENDY JOANN & WIGG, K	0060	5.01	10			06414	00378	2	1023 PROSPECT AVENUE
LEMMON, DAVID G & DENISE E	0025	3.09	5.04			06146	00865	2	291 PARTRIDGE RUN
LEMONS, NUNO	0099	7.04	34			06252	02163	2	1073 WILLOW ROAD
LENAHAN, MICHELE LEE & KIELY D	0044	3.20	95			06298	00053	2	237 FRIAR LANE
LEONARDELLI, MATTHEW & QUIGLEY, K	0136	15.04	9			06150	00867	2	273 HICKORY LANE
LEONARDIS, JOSEPH M.	0181	21	6			03812	00281	2	833 WOODLAND AVENUE
LEONARDIS, RICHARD AND DEANNE	0146	15.09	45			05582	00146	2	239 OLD TOTE ROAD
LEONTOWYCZ, ALEXANDER A. & DOREEN M	0126	10.06	12			05664	00430	2	1446 DUNN PARKWAY
LEPPLER, JOHN G & SATRE, D	0172	16.11	73			06004	00500	2	1302 CEDAR AVENUE
LESCARRETT, ALAIN S & JUDITH A	0181	20	6			03152	00433	1	FORMERLY MARION PL
LESK, MICHAEL E & ANN B	0095	7.03	21					2	424 SUMMIT ROAD
LEUNG, LAM & SUNG, JACKIE	0061	5.01	31			05683	00517	2	396 NEW PROVIDENCE ROAD
LEVENBERG, PAUL & JANINE M.	0076	5.14	10			05842	00458	2	328 RACCOON HOLLOW
LEVINE, JAY & EILEEN	0078	5.15	6.01			06110	00174	2	1132 RIDGE DRIVE
LEVITIAN, MICHAEL AND TAMARA	0110	7.09	25			04096	00028	2	1047 ELSTON DRIVE
LEVITINE, VLADIMIR AND SVETLANA	0157	16	55			04828	00094	2	243 CENTRAL AVENUE
LEVITT, STEPHEN & DANIELLE	0116	7.14	6			05858	00532	2	1003 CHIMNEY RIDGE DRIVE
LEVY-COHEN, ARIE Y	0055	4.03	18.04			06422	00120	2	1405 OUTLOOK DRIVE
LEWIS, LARHONDA	0113	7.13	1			06386	02820	2	300 SUMMIT ROAD
LEWIS, MELINDA A & PESAPANE, MARK	0070	5.07	11			05944	00945	2	1176 WYOMING DRIVE
LEZAJSKI, ALEKSANDER & ROSANNE	0189	22.02	36			06070	00913	2	1190 WYCHWOOD ROAD
LEZOLI, JOHN & BRITTANY B	0136	15.04	15			06195	00200	2	1380 MOHAWK DRIVE
LI, JIANFENG & HE, BEIDI	0001	1	2			06304	00178	2	1620 SKY TOP DRIVE
LI, JIE AND QIN, MING	0041	3.18	87			05623	00626	2	1639 LARKSPUR DRIVE
LI, QING & KONG, YUAN	0047	3.24	5.16			06408	02568	2	225 PEMBROOK ROAD
LI, QUANZHI & PAN, LI	0062	5.02	11			05860	00202	2	1161 RIDGE DRIVE
LI, ZHONGQUAN AND LIU, MINGMING	0094	7.03	1.01			05834	00521	2	1046 BELAIR COURT
LICHTENWALNER, PHILLIP & REBECCA	0034	3.13	1.04			05140	00012	2	1607 SKY TOP DRIVE
LIEBMAN, IRWIN M.	0148	15.11	2			03332	00245	2	233 EVERGREEN COURT
LIGUS, PHILIP & PERNA-LIGUS, MICHELLE	0046	3.24	3.06			05740	00192	2	1487 BARTON DRIVE
LIHUA IVY WEI REVOCABLE TRUST	0029	3.11	14.01			06412	00112	2	1546 DEER PATH
LILLOIA, ALLAN & CATHERINE	0104	7.07	13			05917	00083	2	339 DARBY LANE
LILLOIA, MICHAEL & DANA	0032	3.11	50			06094	00766	2	381 FOREST HILL WAY
LIN, JENNIFER C & KUO, KUNGCHENG N	0146	15.09	42			06391	02070	2	251 OLD TOTE ROAD
LIN, LEI	0137	15.04	18			06440	02365	2	292 BRIDLE PATH
LINDA KNUDSEN REVOCABLE TRUST	0119	8.03	8			06435	00650	2	1595 RISING WAY
LINOWSKI, CEZARY & ANTECKA, A	0178	16.14	9			06245	00754	2	1264 WOOD VALLEY ROAD
LINWOOD EVANS PROPERTIES L.P.	0161	16.01	46			05841	00829	4A	1248 ROUTE 22
LIIQUID CHURCH, A NJ NONPROFIT ORG.	0085	5.20	38			05918	00602	15D	1180 SPRUCE DRIVE
LIS, ANGELA & AREVALO, CARLOS	0100	7.05	3			06342	00429	2	1098 SUNNY VIEW ROAD
LISA P LAU REVOCABLE TRUST	0147	15.09	48.14			06333	02076	2	312 ECHO RIDGE WAY
LISCHIN, DAYLE R.	0068	5.05	16			02927	00301	2	365 LONGVIEW DRIVE
LISOOEY, HAROLD AND EVALINA	0129	14	12			05375	00063	2	971 MOUNTAIN AVENUE
LITTLE, JOYCE A.	0202	26	4			05548	00082	2	1333 OUTLOOK DRIVE
LIU, HAOGUANG AND YAN, BO	0196	24.04	2.05			05817	00054	2	5 ROBBIE LANE
LIU, YANWEN AND REN, BEIFANG	0088	5.21	21.01			05803	00199	2	282 CENTRAL AVENUE
LIVING TRUST OF FOREST HILL WAY	0032	3.11	46			06177	00514	2	385 FOREST HILL WAY
LKM REAL ESTATE HOLDINGS LLC	0084	5.20	24.02			06235	00470	4A	1139 SPRUCE DRIVE
LLEDO, JUAN AND CARMEN	0027	3.10	20.01			03857	00064	2	336 FOREST HILL WAY
LLIDO, BRIAN A & SORIANO, C	0008	3.01	4.11			06290	00559	2	235 KINGS COURT
LMK INVESTMENTS LLC	0197	24.04	6.06			05387	00129	4A	1140 SPRINGFIELD AVENUE
LOCAL 863 CORP	0085	5.20	25					4A	209 SUMMIT ROAD
LOCORRIERE, NUNZIO AND AMY	0087	5.21	10			04692	00179	2	1192 BLAZO TERRACE

## TAXING DISTRICT NO. 10 MOUNTAINSIDE BORO

## COUNTY NO. 20 UNION

NAME OF OWNER ADDITIONAL OWNERS	PAGE NO.	BLOCK NO.	LOT NO.	LOT QUALIF.	ACCOUNT NO.	DEED BOOK	DEED PAGE	CLASS	PROPERTY LOCATION
LOGIO, MICHAEL AND KAREN	0156	15.16	4			05685	00723	2	1314 WOOD VALLEY ROAD
LOGIO, THOMAS	0008		56			05121	00069	2	210 PEMBROOK ROAD
LOMBARDI, NICHOLAS A & MARY R	0134	15.02	16			03577	00189	2	1367 STONY BROOK LANE
LOMBARDI, PASQUALE J & CHAPMAN, PAULA I	0092	6.02	14			05852	00352	2	1090 PROSPECT AVENUE
LOMBARDO, CHRISTOPHER & CALLORI, T	0079	5.16	14			05974	00877	2	1125 SAWMILL ROAD
LONDINO, RICHARD AND VICTORIA	0067	5.04	21			05462	00238	2	1194 RIDGE DRIVE
LONGAZEL, MARK B & ALMOJUELA, MA J	0199	24.06	21			06401	002493	2	148 MILL LANE
LONSKY, JOHN AND EVA	0128	14	2			05377	00445	2	155 PARKWAY
LOPES, CARLOS AND MARIA	0167	16.08	29			05429	00085	2	301 TIMBERLINE ROAD
LOPES, JOAO & D'AGOSTINO-LOPES, L.	0171	16.11	44			05781	00620	2	262 HOLLY HILL
LOPES, JOAO AND KAREN	0195	24.02	12.05			05840	00123	2	155 SUNRISE PARKWAY
LOPES, MARY LOU & MANUEL	0166	16.08	26			05905	00206	2	311 TIMBERLINE ROAD
LOPEZ, ANTHONY & HERNANDEZ, ALYSSA	0114	7.13	13			06210	00779	2	290 SUMMIT ROAD
LOPEZ, ARTURO & ELISA	0142	15.06	18			03542	00409	2	1400 BIRCH HILL ROAD
LOPEZ, HECTOR & NICOLE M	0138	15.05	9			06365	02878	2	376 NEW PROVIDENCE ROAD
LOPEZ, RAMON AND ADRIANA	0039	3.16	132			05724	00481	2	261 FRIAR LANE
LORD, EUGENE & AUDREY	0094	7.03	7			03367	00936	2	1011 SUNNY SLOPE DRIVE
LORD, EUGENE & AUDREY	0180	18	13			03273	00169	2	1285 ROUTE 22
LORD, EUGENE & AUDREY	0180	18	14			03273	00169	2	1289 ROUTE 22
LORD, EUGENE & AUDREY	0180	18	15			03456	00904	4A	1283 ROUTE 22
LORD, EUGENE AND AUDREY	0180	18	11			05505	00091	2	148 PARKWAY
LORENC, ANNA	0102	7.06	5			05606	00995	2	1062 SUNNY SLOPE DRIVE
LORRAINE HARRISON REVOCABLE TRUST	0129	14	16			03472	00308	2	102 NEW PROVIDENCE ROAD
LOUGH, TIMOTHY & CLAIRE	0141	15.06	8			06082	00401	2	289 BRIDLE PATH
LOUREIRO, ALBERTO A	0100	7.05	4			06330	00113	2	1094 SUNNY VIEW ROAD
LOURENCO, LIDIA AND CARLOS	0043	3.20	8.13			05812	00303	2	259 RAVENS WOOD
LOVE, GEORGE M.	0070	5.07	9			03634	00088	2	1164 WYOMING DR
LOVE, KATHRYN M.	0175	16.13	1			05006	00115	2	380 OLD TOTE ROAD
LOWENSTEIN, MARK & RIVLIN, SHIRA	0120	9	7			06398	00030	1	322 WOODS END ROAD
LOYA, BENJAMIN & ALEXANDRA	0147	15.09	48.12			06364	02902	2	310 ECHO RIDGE WAY
LR PROP ONE LLC	0197	24.04	6.01			06059	00355	4A	1164 SPRINGFIELD AVENUE
LUACES, SONIA & ANTHONY	0040	3.17	140			05900	00892	2	240 ROBIN HOOD ROAD
LUCKENBACH, DAVID	0076	5.13	6			05295	00052	2	1141 WYOMING DRIVE
LUDD, ROBERT E.	0022	3.07	38			05487	00839	2	246 FAWN RIDGE
LUKENDA, RICHARD	0076	5.14	1.01			03425	00388	2	1108 SAWMILL ROAD
LUN, MEI AND ANDY	0015	3.03	24			05104	00310	2	234 SOUTH FORK ROAD
LUND, ERIK HENRY & MEGAN ANN	0016	3.04	9			05912	00189	2	1457 ORCHARD ROAD
LUNDY, MATTHEW J & ALBERTSON, L P	0022	3.08	1.04			06416	02107	2	284 PARTRIDGE RUN
LUO, CALVIN & PATTY	0096	7.03	29			06028	00223	2	1070 LEDGEWOOD ROAD
LUOMA, ERIC MICHAEL & ALYSIA N	0027	3.10	18.01			06411	02050	2	1498 DEER PATH
LUTWAK, ELLIS & WISZ, WENDY	0051	4.01	6			03305	00952	2	359 NEW PROVIDENCE ROAD
LYNAUGH, EDWARD AND HELENA-TR	0167	16.08	31			04835	00046	2	293 TIMBERLINE ROAD
LYNCH, KENNETH & WAKEFIELD, LAUREN	0033	3.12	22.08			06212	02073	2	301 MEETING HOUSE LANE
LYNN, OMAR AND HEATHER	0008	3	54			05826	00076	2	1501 FORCE DRIVE
LYONS, THOMAS & GEMMA	0053	4.03	9			03338	00658	2	479 BAYBERRY LANE
LYTWYN, JEAN	0079	5.16	13			03697	00347	2	1131 SAWMILL ROAD
M&T BANK	0038	3.16	76			06414	02877	2	229 ROBIN HOOD ROAD
MABUTAS, FRANCIS R & CHERYL L V	0120	8.04	12			06241	00702	2	1606 RISING WAY
MAC DONALD, MARK & LEIGH	0127	13	3			03434	00693	2	864 STANDISH AVENUE
MAC GREGOR, JOHN N & ERNA S	0019	3.05	15			03470	00360	2	1427 WOODACRES DRIVE
MADDEN, LAURA	0150	15.12	6			06221	00376	2	1350 BIRCH HILL ROAD
MADEIRA, ISAIAS & DOROTHEA	0007	3	52			06236	00959	2	1489 FORCE DRIVE
MADHAVAN, SRUTHI & SACHDEVA, P	0033	3.12	28.04			06404	02900	2	1512 FOX TRAIL
MADIGAN, TIMOTHY P	0165	16.08	11			06313	00089	2	300 OLD TOTE ROAD
MADORMA, SUSAN M. & DOMINICK M.	0186	22.02	2			05604	00795	2	6 TANGLEWOOD LANE
MAGARIL, MICHAEL R & RHONA A	0117	8.02	1			03511	00042	2	1568 RISING WAY
MAGNOLIA, FRANK JR. AND ADELE	0174	16.12	2			02716	00624	2	383 CENTRAL AVENUE
MAGNUSSON, DANA & CAMPION, DANIEL	0015	3.03	34			06146	00070	2	239 APPLE TREE LANE
MAIER, LAURIE L.	0068	5.05	6			05560	00952	2	1186 FOOTHILL WAY
MAIKOS LAND DEVELOPMENT, LLC	0200	24.10	2			05728	00457	4B	1011 ROUTE 22
MAILLEY, JOHN AND KIMBERLY	0126	10.06	10.02			05250	00231	2	1442 DUNN PARKWAY
MAILLY, JACYNTH	0132	15.01	12			05864	00484	2	1375 OAK TREE COURT
MAINSAIL CORPORATION	0192	23.03	8.02			05620	00328	4B	177 MILL LANE
MAINSAIL CORPORATION	0193	23.03	8.18			05963	00456	4B	183 MILL LANE
MAK, LISA	0129	14	7			06073	00952	2	127 PARKWAY
MAK, LISA & ZHU, XU	0084	5.20	12			06434	02879	2	1147 CORRINNE TERRACE
MAKAR, EUGENE & IRENE	0103	7.06	12			03360	00291	2	1098 SUNNY SLOPE DRIVE
MALAVE, RAUL AND JACQUELINE	0195	24.02	16.05			04603	00241	2	171 SUNRISE PARKWAY



## TAXING DISTRICT NO. 10 MOUNTAINSIDE BORO

## COUNTY NO. 20 UNION

NAME OF OWNER ADDITIONAL OWNERS	PAGE NO.	BLOCK NO.	LOT NO.	LOT QUALIF.	ACCOUNT NO.	DEED BOOK	DEED PAGE	CLASS	PROPERTY LOCATION
MALET, DENISIO & KAREN CANTON	0119	8.04	4			06234	00241	2	197 CHIPMUNK HILL
MALET, DENISIO J & KAREN C.	0119	8.04	3			06156	00729	2	201 CHIPMUNK HILL
MALGERI, ERIC AND JENNIFER	0172	16.11	50			05800	00512	2	249 HOLLY HILL
MALINOWSKY, JAMES AND LINDY	0150	15.12	14			04561	00344	2	266 HICKORY LANE
MAMMARO, FRANK & KELLY	0069	5.06	2			06386	02845	2	1207 FOOTHILL WAY
MAN, THOMAS & AMA, KIMIE N	0112	7.11	20			06004	00307	2	320 OLD GROVE ROAD
MANCINELLI, LOUIS F	0103	7.06	17			03397	00140	2	1079 SUNNY VIEW ROAD
MANDAGLIO, JAMES PETER & ASHLEY D	0024	3.08	33			06310	00823	2	1420 WHIPPOORWILL WAY
MANDELLI, ANTHONY & MAJ	0003	2	10			06316	02189	2	1100 SADDLE BROOK ROAD
MANGANIELLO, BRUCE AND FERNANDA	0049	4	17.13			04630	00157	2	1415 COLES AVENUE
MANIES, DANIELL AND SHIELA	0004	3	14			03640	00668	2	1508 ROUTE 22
MANNA, CHRISTOPHER C & LAURA	0165	16.08	1			06420	02248	2	277 TIMBERLINE ROAD
MANNA, GLEN AND PATRICIA	0004	2	20			05457	00650	2	1140 SADDLE BROOK ROAD
MANSO, JOHN AND ROSANO, MICHELLE	0199	24.04	15			04328	00334	2	219 GLEN ROAD
MANSOUR, N CHRISTINE & LOPEZ, J JNTS	0182	21	21			06188	00373	2	593 WOODLAND AVENUE
MANZ, KURT & DONNA	0114	7.13	9			03415	00923	2	1015 CHARLES STREET
MANZIANO, EDWARD & THERESA	0140	15.05	38			03330	00898	2	1340 STONY BROOK LANE
MANZIANO, JOHN N & DIANE	0066	5.04	15			03298	00294	2	1180 PUDDINGSTONE ROAD
MANZO, JAMES AND CHERYL	0081	5.18	6			03447	00981	2	1136 IRIS DRIVE
MARANO, FRANK & DENISE	0068	5.05	8			06408	02239	2	338 SHORT DRIVE
MARCHESE, DONNA	0083	5.19	16			05986	00416	2	1148 CORRINNE TERRACE
MARCHESE, FRANK D	0045	3.23	2.05			03118	00736	2	240 PEMBROOK ROAD
MARCHESE, JOSEPH	0022	3.07	41			05948	00372	2	1555 GROUSE LANE
MARCHETTO, WANDA	0162	16.04	7			05616	00450	2	1225 POPLAR AVENUE
MARCINO, MICHAEL & AMANDA	0144	15.09	15			06352	00803	2	256 EVERGREEN COURT
MARESCA, RICHARD & MARY	0077	5.14	16			03490	00076	2	1111 WYOMING DRIVE
MARGELLO, MICHAEL & SHARON P	0118	8.03	3			03556	00486	2	1575 RISING WAY
MARGOLIN, DAVID SETH & SABRINA WEIL	0024	3.08	27.01			06015	00691	2	1466 WOODACRES DRIVE
MARINELLI, CAROL A.	0103	7.06	19			02946	00691	2	1071 SUNNY VIEW ROAD
MARISI, ADOLFO & ANTONIETTA	0028	3.11	6			06280	00781	2	1582 DEER PATH
MARK, JOSEPH E	0118	8.03	5			03566	00438	2	1583 RISING WAY
MARKE, AFRIM	0038	3.16	59			05572	00495	2	213 ROBIN HOOD ROAD
MARKE, KIYTIM & ENKELEJDA	0043	3.19	63			06145	00424	2	208 ROBIN HOOD ROAD
MARKOWSKI, MARY ANNE & EDWARD J	0128	14	4			06171	00992	2	145 PARKWAY
MARQUES, FERNANDA & LUIS	0104	7.07	3			06080	00198	2	1087 SUNNY SLOPE DRIVE
MARQUEZ, GIOVANNI	0102	7.05	20			05619	00942	2	1071 LEDGEWOOD ROAD
MARRETTA, JOSEPH AND JANIS	0049	3.24	111			4614	00278	2	1544 LONG MEADOW
MARSINACH, OLIVA A & SANTA CRUZ, PC	0151	15.13	4			06130	00876	2	309 INDIAN TRAIL
MARTIGNETTI, MARIO A. & DOROTHY A.	0174	16.11	95			02984	00088	2	267 KNOLLCREST ROAD
MARTIN, BRIAN AND DIANE	0169	16.09	29			05621	00213	2	1257 DEERFIELD COURT
MARTIN, CHRISTOPHER & REINA, J A	0122	10.01	19			06431	02610	2	1433 FERNWOOD ROAD
MARTIN, TRACY & MARTIN, MARION	0151	15.13	9			05504	00421	2	299 INDIAN TRAIL
MARTINELLI, RICHARD J & SANDRA A	0188	22.02	22.01			06079	00849	2	6 RODMAN LANE
MARTINEZ, CARLOS & ERICA	0195	24.02	13.05			05822	00627	2	159 SUNRISE PARKWAY
MARTINEZ, EDILBERTO AND ELIZABETH	0083	5.20	1			04769	00053	2	1201 BLAZO TERRACE
MARTINEZ, IGNACIO & CARMEN	0024	3.08	30			03095	00862	2	1444 WHIPPOORWILL WAY
MARTINEZ, LUIS	0002	2	5			06434	00075	2	448 NEW PROVIDENCE ROAD
MARZULLA, FRANK G & LISA A	0047	3.24	11.01			06398	00319	2	1536 LONG MEADOW
MASELLI, SCOTT & FONG, KIM	0089	6.01	10			05372	00645	2	1044 SUMMIT LANE
MASLO, DOUGLAS AND KATHI	0093	7.02	4.02			04438	00132	2	472 SUMMIT ROAD
MASON, CHRISTOPHER & ROBIN G	0033	3.12	22.06			05920	00710	2	1477 DEER PATH
MASOTTI, JOHN R	0187	22.02	18.01			06361	02446	2	22 RODMAN LANE
MASSAR, CYRIL	0036	3.14	13			05088	00323	2	1597 DEER PATH
MASTELLONE, EDWARD J & PLATZER, A	0072	5.09	13			05981	00263	2	1127 PUDDINGSTONE ROAD
MASTROIANNI, M. & A.M. & (LR) ET-AL	0043	3.20	8.14			05476	00909	2	255 RAVENS WOOD
MATARREDONA, JORGE & ANNA MARIA	0202	26	10			05131	00027	2	1325 SUMMIT LANE
MATEJEK, ROBERT J & JOYCE C	0178	16.14	7			03078	00326	2	336 CREEK BED ROAD
MATEJEK, STEVEN AND ADRIENNE	0023	3.08	6			05651	00977	2	312 PARTRIDGE RUN
MATHESON, JOSEPH	0121	10.01	6			06274	00633	2	126 GREENWOOD ROAD
MATHIAS, WILLIAM	0195	24.02	11			05325	00121	2	168-70 MILL LANE
MATHIS, SAMUEL & MATHIS, CYNTHIA	0057	4.03	27.01			4643	00324	2	1349 OUTLOOK DRIVE
MATLIN, STEVEN AND LAURA	0067	5.04	23			04709	00231	2	1184 RIDGE DRIVE
MATOS, DINA & ZUCCARINO, P	0065	5.03	28			06223	00538	2	359 SHORT DRIVE
MATOS, HEATHER JAKUB	0056	4.03	18.19			06371	02370	2	1392 OUTLOOK DRIVE
MATOS, LUIS AND MARIA	0025	3.09	6.04			04207	00230	2	287 PARTRIDGE RUN
MATRUNICH, JAMES AND TRUDY	0172	16.11	75			04767	00268	2	248 OLD TOTE ROAD
MATTAERA, ANTHONY AND VIVIAN	0116	8.01	3			04888	00023	2	1558 BROOKSIDE ROAD
MATTIELLI, LOUIS & MARIA	0121	10.01	13			06394	02115	2	148 GREENWOOD ROAD

## TAXING DISTRICT NO. 10 MOUNTAINSIDE BORO

## COUNTY NO. 20 UNION

NAME OF OWNER ADDITIONAL OWNERS	PAGE NO.	BLOCK NO.	LOT NO.	LOT QUALIF.	ACCOUNT NO.	DEED BOOK PAGE	CLASS	PROPERTY LOCATION
MAXWELL COURT, LLC	0182	21	26			05851 00714	2	614 SHERWOOD PARKWAY
MAXWELL FAMILY LIMITED-L.P.	0182	21	25			05259 00004	2	876 MOUNTAIN AVENUE
MAXWELL INVESTMENT PROPERTIES, LLC	0128	13	4				4A	883-891 MOUNTAIN AVENUE
MAXWELL INVESTMENT PROPERTIES, LLC	0128	13	5			05851 00710	4A	865 MOUNTAIN AVENUE
MAXWELL REAL ESTATE, LLC	0128	13	4.01			05851 00718	4A	893-899 MOUNTAIN AVENUE
MAYER, EDWARD & DOLORES	0050	4	17.21			02867 00293	2	1390 CHAPEL HILL
MAYER, EDWARD II & AYTEN	0056	4.03	18.21			05906 00419	2	1400 OUTLOOK DRIVE
MAZIEKIEN, E. & K. L.L.C.	0099	7.04	36			04485 00256	4B	1050 BRISTOL ROAD
MAZZA, CARL AND GEORGINA	0044	3.20	93			04820 00312	2	245 FRIAR LANE
MAZZEO, F. & A. -MAZZEO, T&F ETAL	0194	24.02	6			06399 00436	2	180 MILL LANE
MAZZILLI, JOHN-C. MACALUSO, S. L/E	0051	4.01	9			05871 00124	2	379 NEW PROVIDENCE ROAD
MBHS REALTY LLC	0085	5.20	24.05			06270 00919	4A	1132 SPRUCE DRIVE
MC ALOON, JAMES E & MAUREEN H	0059	5	33			06249 00616	2	1328 OUTLOOK DRIVE
MC CABE, LAWRENCE AND NANCY	0187	22.02	4			04937 00128	2	14 TANGLEWOOD LANE
MC CARTHY, DAVID	0011	3.01	98			05031 00236	2	1621 NOTTINGHAM WAY
MC CARTHY, DENNIS AND SUSAN	0135	15.04	2			04568 00086	2	309 GARRETT ROAD
MC CAULEY, KEVIN & TOCE, JEAN	0170	16.10	17			04249 00326	2	1265 WOOD VALLEY ROAD
MC CLUSKEY, RICHARD T & MONIKA	0013	3.02	22			06305 00824	2	264 APPLE TREE LANE
MC CORMACK, CAROL	0142	15.06	17			05382 00001	2	255 BRIDLE PATH
MC CUE, JAMES & BARBARA	0003	2	8			06338 00543	2	1092 SADDLE BROOK ROAD
MC CULLOUGH, JAMES F. & PATRICIA D.	0188	22.02	24			05639 00063	2	10 ENDOR LANE
MC CURDY, JOHN & DIANE	0122	10.01	24.02			03359 00198	2	141 NEW PROVIDENCE ROAD
MC DONALD, DEREK & TILYU, MICHELE	0178	16.13	31			06160 00576	2	374 OLD TOTE ROAD
MC DONALD, GEORGE W & MAUREEN A	0013	3.02	17			03478 00169	2	242 APPLE TREE LANE
MC DONALD, LEONARD & YANG, MOLLIE	0155	15.14	39			04421 00272	2	323 BRIAR PATCH
MC DOUGALL, MICHAEL AND BARBARA	0022	3.07	39			05443 00206	2	1563 GROUSE LANE
MC DOUGALL, KEITH J & MARTINEZ, C	0196	24.03	6			06030 00950	2	160 SUNRISE PARKWAY
MC ELROY, OWEN AND MONITA	0093	7.02	5			05695 00102	2	475 MARY ALLEN WAY
MC INTYRE, CHRISTOPHER AND JEAN	0090	6.01	20			05344 00877	2	1101 SYLVAN LANE
MC INTYRE, RONALD	0144	15.09	20				2	245 EVERGREEN COURT
MC KAY, CASEY	0066	5.04	12			06061 00805	2	1166 PUDDINGSTONE ROAD
MC KEOWN, DAWSON & GRAZIANO, THERESA	0169	16.09	28			06277 00245	2	1260 DEERFIELD COURT
MC KNIGHT, SARAH E	0165	16.08	6			06363 02365	2	284 OLD TOTE ROAD
MC LAUGHLIN, BARBARA	0201	25	10			03343 00590	2	1123 SADDLE BROOK ROAD
MC LAUGHLIN, J. & MC LAUGHLIN, C.	0123	10.02	10			05449 00471	2	19 MOUNTAINVIEW DRIVE
MC LAUGHLIN, KEVIN AND JOAN	0058	4.04	7			04705 00022	2	482 BAYBERRY LANE
MC LAUGHLIN, MICHAEL & DANIELLE	0037	3.15	33			06042 00124	2	1581 GROUSE LANE
MC LAUGHLIN, TIMOTHY AND DOROTHY	0142	15.08	1			05194 00074	2	1395 BIRCH HILL ROAD
MC MAHON, JEFFREY AND DEBORAH	0015	3.03	29			04713 00030	2	1451 FORCE DRIVE
MC NAMARA LIVING TRUST	0113	7.12	10			06003 00327	2	346 ROLLING ROCK ROAD
MC PHERSON, ARLENE	0022	3.08	1.01			06410 00361	2	280 PARTRIDGE RUN
MC QUILLAN, MARK AND SWAIN, ANN	0060	5.01	17			04174 00314	2	1087-A PROSPECT AVENUE
MC SHARRY, PETER & KELLY	0115	7.13	17			05914 00934	2	1088 WILLOW ROAD
MC SULLA, ROBERT L & JESSICA M	0167	16.09	2			06191 00411	2	291 CENTRAL AVENUE
MCCARTHY, RAYMOND J & SAMSKY, LYNN	0130	14	18.08			05974 00025	2	126 KNIGHTSBRIDGE ROAD
MCCORKELL, JOHN J & GIOVANNA	0154	15.14	22			06242 02082	2	292 INDIAN TRAIL
MCGAVIN, MICHAEL AND JANET	0002	2	1.11			04868 00088	2	1079 SADDLE BROOK ROAD
MCGEE, THOMAS AND DIANE	0075	5.13	4			03970 00219	2	336 CHERRY HILL ROAD
MCGLEW, JAMES AND KATHLEEN	0083	5.20	3			04491 00129	2	1187 BLAZO TERRACE
MCGLYNN, PAUL AND BARBARA	0102	7.05	21			03873 00040	2	1075 LEDGEWOOD ROAD
MCGOVERN, KEVIN & VASQUEZ, LAURA	0011	3.01	119			06327 02258	2	1506 WOODACRES DRIVE
MCGOWAN, THOMAS AND BERNADETTE	0191	23.01	13			04343 00287	2	168 WALNUT AVENUE
MCHENRY, MARGARET K & RYAN J	0164	16.07	4			06385 02931	2	1224 POPLAR AVENUE
MCHUGH, SCOTT AND MARY	0111	7.11	7			05501 00677	2	335 ROLLING ROCK ROAD
MCKELLAR, JASON CAMPBELL & JENNIFER	0175	16.12	16			06377 00001	2	374 CREEK BED ROAD
MCQUILKIN, CARLTON II & DINEASHA P	0057	4.03	26.02			05971 00537	2	1363 OUTLOOK DRIVE
MEADOWS, HOWARD AND MARYANN	0047	3.24	11.03			05713 00119	2	1530 LONG MEADOW
MEARS, CHRISTOPHER	0125	10.05	19			06364 00773	2	1451 DUNN PARKWAY
MEDEIROS, BRANDON GREGORY & ZICHEN, J	0100	7.05	1			06385 00188	2	400 SUMMIT ROAD
MEDVECKY, CHRISTOPHER & CHRISTINE	0090	6.01	18			06220 02110	2	1109 SYLVAN LANE
MEHROTRA, P. & GANERIWALA, A.	0042	3.19	4.02			05005 00079	2	215 QUEENS LANE
MEHTA, MANISH & ANITA	0117	8.01	8			06051 00407	2	1578 BROOKSIDE ROAD
MEHTA, SOURABH & DAS, ADYASHREE	0091	6.02	9			06367 02193	2	1025 SUMMIT LANE
MEIERDIERCK, JEFFREY L & LAUREN	0181	21	1			06387 02848	2	513 WOODLAND AVENUE
MEISEL AVENUE PROPERTIES LLC	0132	15.01	17			05790 00736	4A	1376 ROUTE 22
MEISSNER, GREGORY JON & SARA AGNES	0201	25	5			03531 00973	2	1116 SYLVAN LANE
MELERDIERCK, JEFFREY & LAUREN	0181	21	5			05983 00656	1	513 WOODLAND AVENUE
MELMAN, ANITA	0074	5.11	12			04831 00320	2	1193 WYOMING DRIVE



## TAXING DISTRICT NO. 10 MOUNTAINSIDE BORO

## COUNTY NO. 20 UNION

NAME OF OWNER ADDITIONAL OWNERS	PAGE NO.	BLOCK NO.	LOT NO.	LOT QUALIF.	ACCOUNT NO.	DEED BOOK PAGE	CLASS	PROPERTY LOCATION
MELMAN, STEVEN H & PAN, PING-YEU	0031	3.11	34.01			05969 00490	2	339 FOREST HILL WAY
MELO, GABRIEL AND GUILIANA	0083	5.20	4			05344 00936	2	1183 BLAZO TERRACE
MELTZER, DAVID & GINSBURG, EVE	0093	7.02	7			04979 00031	2	1000 MARY ALLEN LANE
MENAKER, SUSAN D	0118	8.02	9			03543 00731	2	1595 BROOKSIDE ROAD
MENDELSON, JOEL	0197	24.04	6.08			05362 00506	4A	1124 SPRINGFIELD AVENUE
MENDES, KEVIN & BRANCO, CRISTIANA	0153	15.14	1			06433 00207	2	323 OLD TOTE ROAD
MENDES, VASCO D & MELISSA M	0050	4.01	1			06349 00668	2	1400 DEER PATH
MENDOZA, FREDERICK & MARIEL A	0122	10.01	26			06405 02499	2	127 NEW PROVIDENCE ROAD
MENESES, HECTOR, ERODITA & HECTOR J JR	0143	15.09	1			06424 02477	2	1368 ROUTE 22
MENNELLA, VICTOR & LINDA	0151	15.13	6			03093 00017	2	305 INDIAN TRAIL
MENONI, RAYMOND A. AND PAULA A.	0111	7.11	13			5666 00422	2	346 OLD GROVE ROAD
MENZA, PATRICK C & JEAN H	0084	5.20	16			03121 00317	2	1133 CORRINNE TERRACE
MERA, CHRISTIAN	0077	5.14	17			06378 02786	2	351 SUMMIT ROAD
MERCURI, PETER AND MAUREEN	0175	16.12	9			00540 00894	2	361 HEDGE ROW
MERKLINGER, JOHN J. AND LOIS T.	0020	3.06	12			02863 00647	2	1458 WOODACRES DRIVE
MERLO, PHILIP & MARISSA	0087	5.21	15			06430 02359	2	260 CENTRAL AVENUE
MESSANO, ANTHONY J & PATRICIA H	0082	5.19	5			03057 00984	2	1127 IRIS DRIVE
MESSLER, ROBERT	0136	15.04	7			06038 00181	2	299 GARRETT ROAD
METERIAL, ELSAYED A & AMAL E	0010	3.01	20.01			03564 00575	2	1527 NEW MEADOW
MEZZO, ARTHUR AND HELENA	0138	15.05	20			05356 00463	2	1338 HIDDEN CIRCLE
MICHAEL WOODS LLC	0148	15.09	48.25			06350 00740	2	523 ECHO RIDGE WAY
MIELE, FRANCESCA GWYNN	0175	16.12	18			06384 00743	2	382 CREEK BED ROAD
MIESOWITZ, JOHN J TRUSTEE	0057	4.03	25			06371 00429	2	395 PARK SLOPE
MILCETIC, PAUL AND TONICA	0188	22.02	23			05837 00133	2	6 ENDOR LANE
MILLER, JAMES JR. & MEGAN L.	0135	15.03	8			05723 00865	2	266 BRIDLE PATH
MILLER, JEAN & KASCIN, ROBERT	0176	16.13	6			04958 00171	2	379 CREEK BED ROAD
MILLER, PAUL V & AUDREY H	0176	16.13	15			03472 00060	2	341 CREEK BED ROAD
MINIO GROUP INC	0179	18	1			06413 00102	4A	1267 ROUTE 22
MINIO GROUP INC	0180	18	16			06442 00226	2	1277 ROUTE 22
MINKS, CHRISTOPHER H. AND LISA A.	0034	3.13	2			05614 00658	2	311 TANAGER WAY
MINNEFOR, ANTHONY B JR & LINDA B	0054	4.03	17.03			06214 00322	2	1411 CHAPEL HILL
MIRABAL, SANTIAGO A & VILLAR, EMELY	0171	16.10	21			06412 02648	2	1241 WOOD VALLEY ROAD
MIRABELLI, PAUL N	0141	15.06	7			06019 00594	2	291 BRIDLE PATH
MIRAGLIA, ROBERT	0192	23.02	12			05808 00544	2	166 LOCUST AVENUE
MIRANDA 2015 FAMILY TRUST	0078	5.16	5			06320 02253	2	1126 MAPLE COURT
MIRANDA, JAEDER AND PATRICIA	0046	3.23	45			05377 00214	2	1482 FORCE DRIVE
MIRANDA, JOAO AND FERNANDA	0044	3.22	18.06			04621 00047	2	1482 WOODACRES DRIVE
MIRANDA, MATTHEW L & DELLEDONNE, D	0017	3.04	23			05913 00396	2	1454 FORCE DRIVE
MIRTO, EILEEN P.	0086	5.21	1			02871 00550	2	1148 IRIS DRIVE
MIRVIS, BORIS AND SILVA KORN	0172	16.11	48			04588 00178	2	257 HOLLY HILL
MISHKIN, LOIS	0118	8.03	4			05025 00286	2	1579 RISING WAY
MISKIEWITZ, RICHARD & EILEEN	0187	22.02	9			05425 00091	2	19 TANGLEWOOD LANE
MISTRETTA, LUCAS & TARA	0127	12	1			06394 02326	2	878 HILLSIDE AVENUE
MITCHEL, JOANNE C & AUSTIN F JR	0064	5.03	15			06436 02769	2	342 CENTRAL AVENUE
MITCHELL, AMANDA	0041	3.18	91			04952 00028	2	1623 LARKSPUR DRIVE
MITRANI, ANDREW & MACDONALD, CLARA	0067	5.04	27			06391 00408	2	1168 RIDGE DRIVE
MOBERG, JON AND SHIRLEY	0177	16.13	21			04870 00015	2	334 OLD TOTE ROAD
MODI, HRISHI & MRINALINI	0147	15.09	48.16			06304 00590	2	414 ECHO RIDGE WAY
MODI, PARTH & KOMAL	0197	24.04	2.09			06404 02387	2	4 ROBBIE LANE
MODI, ROHIT & BECKLER-MODI, R.	0017	3.04	20			03533 00761	2	265 APPLE TREE LANE
MOHINDRA ENTERPRISES LLC	0085	5.20	41			06109 00496	4A	1170 ROUTE 22
MOHR, STEVEN AND GERALYN	0104	7.07	12			05125 00230	2	343 DARBY LANE
MOLDAVE, JAY AND KATHERINE	0044	3.20	96			03743 00357	2	233 FRIAR LANE
MOLINA, MARCOS F & GONZALEZ, DENISE	0048	3.24	20.10			06336 00285	2	240 BEECHWOOD COURT
MOLSKI, MATTHEW A & OTA, KRISTIE T	0066	5.04	14			06131 00607	2	1176 PUDDINGSTONE ROAD
MONAGHAN, PARSIC AND MICHELLE	0038	3.16	58			05417 00489	2	209 ROBIN HOOD ROAD
MONDON, JESSICA N & PEASE, J JNTS	0145	15.09	33			06413 00780	2	1319 BIRCH HILL ROAD
MONTEAGNA, VERONICA H	0170	16.10	13			06028 00981	2	332 TIMBERLINE ROAD
MONTEIRO, FRANK & HELIA SANTOS	0064	5.03	16.02			05987 00575	2	348 CENTRAL AVENUE
MONTEIRO, PAUL AND TRACY	0059	5	36			05760 00759	2	1309 SUMMIT LANE
MONTES, CHRISTIAN & MARIELY	0122	10.01	24.01			06062 00809	2	145 NEW PROVIDENCE ROAD
MOORE, BRIAN AND CORINNE	0083	5.20	5			05365 00957	2	1179 BLAZO TERRACE
MOORE, JEFFREY & MANDI	0091	6.02	8			06358 00388	2	1041 SUMMIT LANE
MOORE, KEVIN W & DOMINIQUE	0164	16.06	28			06239 00861	2	1292 POPLAR AVENUE
MOORE, RYAN E. & TARA N.	0048	3.24	20.09			05861 00930	2	236 BEECHWOOD COURT
MOORE, TERTIA	0129	14	11.01			05353 00642	2	981 MOUNTAIN AVENUE
MOORMAN, JOHN & LESLIE	0044	3.22	20.06			05976 00653	2	1474 WOODACRES DRIVE
MORAN, IRENE	0031	3.11	38			03334 00946	2	1510 DEER PATH

## TAXING DISTRICT NO. 10 MOUNTAINSIDE BORO

## COUNTY NO. 20 UNION

NAME OF OWNER ADDITIONAL OWNERS	PAGE NO.	BLOCK NO.	LOT NO.	LOT QUALIF.	ACCOUNT NO.	DEED BOOK	DEED PAGE	CLASS	PROPERTY LOCATION
MORAN, JOSEPH AND NANCY	0175	16.12	13			02942	00226	2	350 CREEK BED ROAD
MORAN, PATRICK AND KRISTINE	0149	15.12	1			05531	00652	2	283 GARRETT ROAD
MORE, HARESH T & RAUT, ASHLESHA S	0112	7.11	18			06369	02601	2	328 OLD GROVE ROAD
MOREA, THOMAS & GIA	0172	16.11	78			05906	00117	2	260 OLD TOTE ROAD
MOREHEAD, ROBERT & DESIREE	0089	5.21	30			06127	00891	2	293 CHERRY HILL ROAD
MORETTI, JOHN AND MARY	0131	14	20			05532	00648	2	170 NEW PROVIDENCE ROAD
MORGAN, JOHN & ELIZABETH	0080	5.17	6			04850	00338	2	1120 PEACHTREE LANE
MORIAK, ZENON AND KIMBERLY	0030	3.11	31			04557	00332	2	1534 DEER PATH
MORROW, GARY AND ANGELIQUE M.	0150	15.12	11			05827	00232	2	254 HICKORY LANE
MORTIMER, GLENN JR	0082	5.19	1			04455	00053	2	1152 CORRINNE TERRACE
MORTON, ROY & MORTON, CONCETTA	0189	22.02	35			05028	00208	2	1195 WYCHWOOD ROAD
MOSIER, CARMEN A	0186	22.01	27			06421	02240	2	814 WOODLAND AVENUE
MOSLOSKIE, BRENDA	0076	5.14	2			05662	00100	2	1114 SAWMILL ROAD
MOTZ, BARRY A	0179	16.14	17			06311	00001	2	345 CENTRAL AVENUE
MOTZ, KATIE E	0062	5.02	15			06342	02489	2	1177 RIDGE DRIVE
MOTZ, KATIE ELIZABETH	0040	3.18	71			06330	00937	2	1642 NOTTINGHAM WAY
MOUNTAIN SPRUCE LLC	0085	5.20	24.03			06280	00747	4A	1135 SPRUCE DRIVE
MOUNTAINSIDE CROSSINGS ASSOC.	0197	24.04	6					1	1100 SPRINGFIELD AVE
MOUNTAINSIDE HOLDINGS LLC	0161	16.01	43			05352	00160	4A	1230 ROUTE 22
MOUNTAINSIDE LODGE #1585 BPO ELKS	0190	23	6.01			03543	00416	15D	1193 ROUTE 22
MOUNTAINSIDE MANAGEMENT CORP	0183	21	27.02			06042	00215	4A	604 SHERWOOD PARKWAY
MOUNTAINSIDE PETROLEUM LLC	0125	10.06	1			05905	00087	4A	1413 ROUTE 22
MOUNTAINSIDE REAL ESTATE ASSOC. LLC	0190	23	4			04829	00081	4A	1191 ROUTE 22
MOUNTAINSIDE REALTY, LLC	0115	7.13	21			04969	00278	4A	284 SHEFFIELD STREET
MOYA, WILLIAN A & VERGARA, MARLODY	0040	3.17	84			06381	00550	2	1626 LARKSPUR DRIVE
MRACEK, DAVID AND BRIDGET	0056	4.03	18.14			04535	00062	2	1376 OUTLOOK DRIVE
MST REALTY ASSOCIATES LLC	0161	16.01	40			05834	00007	1	1216 ROUTE 22
MST REALTY ASSOCIATES LLC	0161	16.01	41			05834	00007	4A	1220 ROUTE 22
MST REALTY ASSOCIATES LLC	0161	16.01	42			05834	00007	1	1224 ROUTE 22
MUIRHEAD, R. & MUIRHEAD, C.	0043	3.19	104			05389	00341	2	1629 NOTTINGHAM WAY
MULLIN, BARBARA - TRUSTEE	0014	3.03	3			05002	00045	2	227 NEW PROVIDENCE ROAD
MUNOZ, PATRICIA E G & FLORES, H J E	0124	10.04	1			06431	02794	2	1430 FERNWOOD ROAD
MUROWSKI, ANDREA	0073	5.10	3			05640	00169	2	1140 WYOMING DRIVE
MUROWSKI, ROBERT & KAREN	0075	5.13	5			06050	00510	2	1145 WYOMING DRIVE
MURPHY, BRIAN & HEATHER	0179	18	3.01			05927	00259	4A	1123 MOUNTAIN AVENUE
MURPHY, HEATHER A & THOMAS P	0157	16	54			06042	00252	2	253 CENTRAL AVENUE
MURPHY, JAMES AND BARBARA	0158	16	59			05541	00377	2	1224 CEDAR AVENUE
MURPHY, JAMES AND ROSEMARY	0143	15.09	7			05459	00951	2	224 EVERGREEN COURT
MURPHY, KEVIN J & MARY JUNE	0176	16.13	5			06122	00015	15F	381 CREEK BED ROAD
MURPHY, MICHAEL F	0014	3.03	4			06277	00779	2	221 NEW PROVIDENCE ROAD
MURPHY, PATRICK & ALISON	0024	3.08	32			05902	00975	2	1428 WHIPPOORWILL WAY
MURPHY, THOMAS & PAIGE	0179	18	4.02			06259	00967	2	1117 MOUNTAIN AVENUE
MURRAY, JOSEPH E & DOOLEY, LUCILLE	0147	15.09	48.11			06432	00381	2	309 ECHO RIDGE WAY
MURRAY, RICHARD G. AND MARIANNE B.	0116	8.01	2			02988	00189	2	1554 BROOKSIDE ROAD
MURRAY, STEPHEN F & MARY A	0169	16.09	25			06127	00465	2	1248 DEERFIELD COURT
MURRELL, ERIK & ANDREA	0058	4.04	5			06370	00123	2	466 BAYBERRY LANE
MUSAJI, NAOMI & YUSUFALI F	0101	7.05	5			06060	00813	2	1090 SUNNY VIEW ROAD
MUSIAL, BARBRA	0056	4.03	18.17			05465	00303	2	1384 OUTLOOK DRIVE
MUSIAL, NOEL AND CARMEN	0028	3.11	2			05488	00717	1	1574 DEER PATH
MUSIAL, NOEL AND CARMEN	0028	3.11	10			05488	00717	2	1561 COLES AVENUE
MUSICO, GERARD AND KATHLEEN	0105	7.07	23			05614	00335	2	340 SUMMIT ROAD
MUZYKA, HANNA & PETRUSENKO, INNA	0084	5.20	18			06127	00087	2	1125 CORRINNE TERRACE
NAGEL, GENE P & LAURIELLE	0041	3.18	100			03566	00763	2	1634 NOTTINGHAM WAY
NAGUIB, REDA MOHAMED	0068	5.05	14			03538	00307	2	1171 PUDDINGSTONE ROAD
NAJDZIN, LOUIS AND MADELINE	0063	5.02	23			04928	00092	2	1100 HECKEL DRIVE
NAJJAR, SAMIR	0114	7.13	14			06410	00693	2	286 SUMMIT ROAD
NANCY G HAUGHEY IRREVOCABLE TRUST	0026	3.10	1			06229	00227	2	355 ACKERMAN AVENUE
NANCY JEAN WALKER REVOCABLE TRUST	0144	15.09	24			06089	00609	2	268 BIRCH LANE
NAPOLI, DAVID AND RENEE	0002	2	5.01			05653	00465	2	1340 LAUREL COURT
NASCIMENTO, MICHELLE & PEREZ, SEAN	0098	7.04	21			05873	00238	2	228 SUMMIT ROAD
NASREDDINE, ALAIN & HEBERT, JOSIANE	0142	15.06	16			06104	00440	2	257 BRIDLE PATH
NAULTY, ROBERT AND BETSY	0018	3.05	3			05381	00837	2	1406 ORCHARD ROAD
NELSON, MARILYN	0118	8.02	12			03071	00118	2	1583 BROOKSIDE ROAD
NEMICK, FRANK W. AND JOAN E.	0137	15.05	3			03013	00424	2	324 NEW PROVIDENCE ROAD
NETO, RUI AND CLARINDA	0176	16.13	11			04147	00145	2	357 CREEK BED ROAD
NEVES, PEDRO AND LEMOS, ANDREIA	0079	5.16	15			05790	00265	2	1119 SAWMILL ROAD
NEVIUS, JAMES W & SALLIE MOORE	0061	5.01	29			06045	00945	2	394 CENTRAL AVENUE
NEW JERSEY AMERICAN WATER	0114	7.13	7					1	CHARLES STREET

## TAXING DISTRICT NO. 10 MOUNTAINSIDE BORO

## COUNTY NO. 20 UNION

NAME OF OWNER ADDITIONAL OWNERS	PAGE NO.	BLOCK NO.	LOT NO.	LOT QUALIF.	ACCOUNT NO.	DEED BOOK PAGE	CLASS	PROPERTY LOCATION
NEWCOME, DANIEL & NANCY	0172	16.11	79			05996 00418	2	264 OLD TOTE ROAD
NG CONSTRUCTION, LLC	0192	23.03	8.01			05078 00034	4B	1140 GLOBE AVENUE
NG CONSTRUCTION, LLC	0192	23.03	8.08			05078 00034	4A	1137 ROUTE 22
NG CONSTRUCTION, LLC	0193	23.03	16.01			05078 00034	4A	1135 ROUTE 22
NG CONSTRUCTION, LLC	0193	23.03	16.02			05078 00034	4A	1139 ROUTE 22
NG CONSTRUCTION, LLC	0193	23.03	16.03			05078 00034	4B	1137 ROUTE 22
NG HOLDINGS LIMITED LIABILITY COMPA	0193	23.03	11			05920 00671	4B	1131 ROUTE 22
NG, ANTHONY & HUANG, KAINA M	0020	3.06	16			05939 00376	2	1432 WOODACRES DRIVE
NGUYEN, KHUONG-MINH % MINH STEIN	0064	5.03	17			04978 00268	2	350 CENTRAL AVENUE
NICASTRO, JOSEPH JR & JOYCE M	0073	5.10	4				2	1144 WYOMING DRIVE
NICHOLSON, THOMAS JR. & MARYJO	0033	3.12	22.04			04853 00027	2	1487 DEER PATH
NIEDLE LIVING TRUST	0040	3.17	85			05945 00803	2	1622 LARKSPUR DRIVE
NIEMCZYK, RENATA	0192	23.02	26			06036 00522	2	136 LOCUST AVENUE
NIGRO, VITO AND CHERYL	0087	5.21	8			04633 00326	2	1182 BLAZO TERRACE
NINE HUNDRED NINETY EIGHTSPRINGFIEL	0198	24.04	12			06279 02021	2	998 SPRINGFIELD AVENUE
NISTORENKO, MICHAEL AND DINA	0118	8.02	8			03016 00576	2	178 CHIPMUNK HILL
NITTOLY, PAUL G & MARYANN	0021	3.07	10			03557 00460	2	275 MEETING HOUSE LANE
NIVER, EDIP AND KAMILE	0017	3.04	14			05438 00531	2	1445 ORCHARD ROAD
NIZRI, DANIEL SIMON & CANFIELD, SAR	0153	15.14	9			06350 00244	2	293 OLD TOTE ROAD
NJ DIST LUTHERAN CHURCH-MO. SYNOD	0197	24.04	6.03			03514 00747	15D	1168 SPRINGFIELD AVENUE
NMB HOLDINGS LLC	0098	7.04	15			05922 00028	4A	1084 ROUTE 22
NOGUEIRA, DARIO & DENISE A	0012	3.02	3.01			06401 00302	2	1 EGAN COURT
NOGUEIRA, ROBERT O. & LUMEI R.	0075	5.12	2			05821 00735	2	328 LONGVIEW DRIVE
NORD, ADAM & KLAUDIA	0159	16.01	7			06121 00374	2	1271 POPLAR AVENUE
NORDSTROM, JESSICA & JAMES	0103	7.06	10			06418 02099	2	1086 SUNNY SLOPE DRIVE
NORRIS, ANDREW & MICHELE	0026	3.10	4			03401 00709	2	1438 DEER PATH
NOVAIS, JORGE & TANI P	0175	16.13	2			06161 00749	2	393 CENTRAL AVENUE
NSM2JF,L.L.C.	0193	23.03	14			04202 00127	4B	191 MILL LANE
NUGENT, THEODORE J. & ELVA R.	0196	24.03	8			02751 00555	2	152 SUNRISE PARKWAY
O BRIEN, SHARON A.	0110	7.10	5			05889 00781	2	314 LINDA DRIVE
O'BOYLE, BRIAN & MARY KATE	0058	4.04	6			06408 02869	2	474 BAYBERRY LANE
O'BRIEN, CHRISTOPHER AND PATRICIA	0075	5.13	2			05230 00234	2	339 RACCOON HOLLOW
O'BRIEN, RICHARD AND ALONSO, ALICIA	0154	15.14	27			04169 00339	2	302 INDIAN TRAIL
O'CONNOR REVOCABLE TRUSTAGREEMENT	0011	3.01	114			06087 00454	2	239 JUNIPER WAY
O'DONNELL, K.J. & LISNOCK, K.A.	0145	15.09	30			05568 00592	2	1329 BIRCH HILL ROAD
O'GORMAN, SANDRA	0016	3.04	10			05581 00145	2	1455 ORCHARD ROAD
O'GRADY, TIMOTHY & CHRISTINE	0053	4.03	13			06346 00612	2	491 BAYBERRY LANE
O'HARA, SEAN & CAROL	0181	21	11			06380 00297	2	555 WOODLAND AVENUE
O'HOLLA, ROBERT H JR & KATHLEEN J	0145	15.09	37			06146 00950	2	269 OLD TOTE ROAD
O'HOLLA, ROBERT H. & O'HOLLA, ANN M	0034	3.14	2			05701 00827	2	1607 DEER PATH
O'KEEFE, S. & PHELAN-O'KEEFE, K.	0058	4.04	11			05172 00313	2	431 NEW PROVIDENCE ROAD
O'NEILL, MARTIN & CORRIE	0136	15.04	5			06373 02716	2	303 GARRETT ROAD
O'NEILL, RICHARD J	0141	15.05	51			06305 00012	2	1398 WOOD VALLEY ROAD
OAKERSON, MARVIN AND ELUIRA	0099	7.04	24			04896 00021	2	244 SUMMIT ROAD
OESTERLE LIVING TRUST	0081	5.18	7			04501 00308	2	1140 IRIS DRIVE
OKUDA, TAKASHI & YUMI	0001	1	4			06183 00216	1	2688 CREST LANE
OLIVEIRA, MAURO & LILIANA	0079	5.16	18			06212 00409	2	1103 SAWMILL ROAD
OLSON, CHRISTOPHER & DARIA	0147	15.09	48.18			06271 00246	2	416 ECHO RIDGE WAY
OLSON, GARY AND WILMA	0030	3.11	21			03864 00049	2	1505 COLES AVENUE
OLSON, GARY AND WILMA	0030	3.11	24			03864 00049	1	1505 COLES AVENUE
ORLANDO, CHARLES AND MADELINE	0063	5.03	7			04048 00126	2	345 TURNABOUT CIRCLE
ORTEGA, YESENIA & GONZALEZ, W	0185	22.01	17			06076 00457	2	560 WOODLAND AVENUE
ORTIZ, MICHELE ANN & BRONFMAN, M	0150	15.12	16			06183 02019	2	274 HICKORY LANE
OSBORN, MICHAEL A & KRISTIN L	0045	3.23	1.05			06387 02398	2	236 PEMBROOK ROAD
OSIEJA, RICHARD & DONA J	0079	5.16	16			03572 00797	2	1111 SAWMILL ROAD
OTT, KIM T	0168	16.09	9			05925 00984	2	1262 KNOLLWOOD ROAD
OUR LADY OF LOURDES R C CHURCH	0088	5.21	23.01				15D	300 CENTRAL AVENUE
OVERLOOK HOSPITAL%ATLANTIC AMBULANC	0180	18	17			03732 00099	15D	1271 ROUTE 22
OWEN, JAMES E.	0198	24.04	6.13			03820 00118	4A	1152 SPRINGFIELD AVENUE
OXNER, ROBERT & SERAFINA	0117	8.02	7			03514 00639	2	172 CHIPMUNK HILL
PACHTER, ANDREW & STEPHANIE	0066	5.04	13			05975 00157	2	1172 PUDDINGSTONE ROAD
PACIFICO, RONALD AND DONNA	0101	7.05	17			04796 00347	2	1057 LEDGEWOOD ROAD
PACZOS, ALEKSANDER J & MELISSA A	0174	16.11	96			06158 00054	2	263 KNOLLCREST ROAD
PADIN, EVELYN	0124	10.05	17			05181 00199	2	1437 DUNN PARKWAY
PADRON, MARIA V. & GAYOL, RENE	0139	15.05	29			06313 00727	2	351 OLD TOTE ROAD
PAGANO, ANGELINA	0155	15.14	44			05870 00439	2	1321 WOOD VALLEY ROAD
PAGANO, ANTHONY M & ROBAYO, J	0126	11	4.02			06423 02627	2	467 HILLSIDE AVENUE
PAGNOTTA, NICOLINO	0199	24.04	12.01			05415 00220	2	1000 SPRINGFIELD AVENUE



## TAXING DISTRICT NO. 10 MOUNTAINSIDE BORO

## COUNTY NO. 20 UNION

NAME OF OWNER ADDITIONAL OWNERS	PAGE NO.	BLOCK NO.	LOT NO.	LOT QUALIF.	ACCOUNT NO.	DEED BOOK PAGE	CLASS	PROPERTY LOCATION
PAGNOTTA, NICOLINO & CYNTHIA	0198	24.04	11			04900 00141	4B	1008 SPRINGFIELD AVENUE
PAIVA, ALEXANDRE AND GUIDA	0076	5.14	5			05472 00200	2	1132 SAWMILL ROAD
PALK, RICHARD & ROHANGIZ ABNOOSI	0098	7.04	20			06029 00673	2	222 SUMMIT ROAD
PALLADINO, DAVID AND LORI	0135	15.03	10			04849 00241	2	258 BRIDLE PATH
PALLARINO, JOHN AND THERESA	0145	15.09	26			05441 00490	2	1345 BIRCH HILL ROAD
PALMIERY, PONCIANO & DIANA TNTS COM	0137	15.04	17			06290 00653	2	284 BRIDLE PATH
PALUK, HILDEGARD	0096	7.03	32			06175 00248	2	1058 LEDGEWOOD ROAD
PALUMBO, MARTIN AND SUSAN	0106	7.08	14			04716 00172	2	1063 SUNNY SLOPE DRIVE
PAMPINELLA, ADARE M	0119	8.04	8			06374 02548	2	181 CHIPMUNK HILL
PANCALDI, PIERRE-ANDRE & JEHL, MAR	0032	3.11	54			06417 02711	2	1448 FOREST COURT
PANDEY, MANISH & SOUMYA	0164	16.06	27			06386 02269	2	1284 POPLAR AVENUE
PANDYA, RAJEN S & AEDLA, PRANATHI B	0195	24.02	14.05			05994 00047	2	163 SUNRISE PARKWAY
PAONE, CHRISTOPHER & PETSINIS, K	0175	16.12	15			06027 00206	2	370 CREEK BED ROAD
PAPARATTO, F. & PAPARATTO, D.	0095	7.03	11			05401 00997	2	1017 MARY ALLEN LANE
PAPARATTO, ROSALINDA A	0184	22.01	5.05			05923 00507	2	940 MOUNTAIN AVENUE
PAPARATTO, VINCENT	0095	7.03	13.01				1	1023 MARY ALLEN LANE
PAPARATTO, VINCENT	0095	7.03	13.02				1	1025 MARY ALLEN LANE
PAPARATTO, VINCENT	0095	7.03	13.03				1	1027 MARY ALLEN LANE
PARAGANO HOLDINGS LLC	0200	24.13	4				1	DONDAR ROAD
PAEDES, ANTONIO & MARIA	0047	3.24	6.16			06353 00766	2	231 PEMBROOK ROAD
PAEDES, MARIA H & QUINONES, ELISA	0017	3.04	18			06283 00772	2	271 APPLE TREE LANE
PARENTE, GIOVANNA	0105	7.07	17			04464 00132	2	1074 CHARLES STREET
PARES, GERARDO & MARTHA	0088	5.21	22.01			03361 00013	2	296 CENTRAL AVENUE
PARK, DAVID & PARK, LAURE	0121	10.01	10			05447 00151	2	138 GREENWOOD ROAD
PARK, SOPHIA	0008	3.01	4.13			06389 02228	2	232 KINGS COURT
PARKER, CHERIE G. - TRUSTEE	0144	15.09	11			05807 00966	2	240 EVERGREEN COURT
PARKER, THOMAS AND JEANNE	0113	7.12	17			05452 00346	2	370 ROLLING ROCK ROAD
PARLAPIANO, FRANK M & MICHELE L	0044	3.22	19.06			03124 00183	2	1478 WOODACRES DRIVE
PARMA, BENJAMIN AND JULIETA	0042	3.19	3.02			04714 00318	2	231 CAMELOT COURT
PARRELL, JEFFREY A & SHIRLEY A	0079	5.17	3			05913 00486	2	1128 PEACHTREE LANE
PASCUITI, JAMES M & JEAN	0057	4.03	28			03591 00210	2	413 NEW PROVIDENCE ROAD
PASQUALE, FRANCIS J. JR. & DIANE	0133	15.01	26			05672 00690	2	1375 BIRCH HILL ROAD
PASQUALE, LUCY	0105	7.07	21			03913 00017	2	332 SUMMIT ROAD
PASTERCZYK, ESWARD AND DEBRA	0153	15.14	15			03417 00077	2	276 INDIAN TRAIL
PASTERNAK, DAVID & ZIVALI, GAMZE	0105	7.07	25			06376 02235	2	348 SUMMIT ROAD
PASTERNAK, MARC AND MARGARET	0122	10.01	23			05264 00296	2	151 NEW PROVIDENCE ROAD
PASTORE, DAVID AND NANCY	0166	16.08	25			03688 00101	2	315 TIMBERLINE ROAD
PASTORE, JASON & WILLIAMS, C	0071	5.08	9			06327 00454	2	363 CHERRY HILL ROAD
PASTORE, M., A., M. TRUSTEES	0030	3.11	23.05			04501 00001	2	1455 COLES AVENUE
PASUCO, MARC A & PAOLA	0080	5.17	8			05965 00663	2	1140 PEACHTREE LANE
PASZKEWICZ, JEFFREY & MELISSA	0154	15.14	29			06268 00162	2	308 INDIAN TRAIL
PATEK, DMITRIY & ELLEN	0002	2	2			06415 02994	2	1088 SADDLE BROOK ROAD
PATEL, JALU & MIREILLE	0152	15.13	21			06037 00343	2	294 GARRETT ROAD
PATEL, JIGARKUMAR A & DISHA	0094	7.03	5.01			06241 00746	2	1058 BELAIR COURT
PATEL, JYOTI	0094	7.03	2			06389 02692	2	1012 SUNNY SLOPE DRIVE
PATEL, KETUL & URVIL	0012	3.02	6.02			05933 00536	2	253 NEW PROVIDENCE ROAD
PATER, MATTHEW & RACHEL	0083	5.20	10			05864 00315	2	1155 CORRINNE TERRACE
PATERNOSTER, ELLEN L.	0127	11	5			05742 00695	2	443 HILLSIDE AVENUE
PATRICCO, JANE	0018	3.05	10			04444 00023	2	1454 ORCHARD ROAD
PATRICCO, MICHAEL & BARNETT, E 50%	0144	15.09	13			06135 00048	2	248 EVERGREEN COURT
PATRICIA D JOFFE IRREVOCABLE LIVING	0166	16.08	20			06189 00903	2	1287 WOOD VALLEY ROAD
PATRICK LAFRIEDA REVOCABLE TRUST	0196	24.04	2.06			06006 00858	2	7 ROBBIE LANE
PATRYLO, WALTER R	0084	5.20	21			05895 00481	2	241 SUMMIT ROAD
PATSCH, SIGRID	0068	5.05	4			03179 00313	2	1178 FOOTHILL WAY
PATTATHIL, MANOJ AND JEAN	0048	3.24	17.06			05387 00849	2	1479 WOODACRES DRIVE
PATTERSEN, G. & TOMAS-ATTERSEN, R.	0043	3.19	103			05541 00491	2	1633 NOTTINGHAM WAY
PATTERSON, GREGORY AND SUSAN	0110	7.10	9			05770 00513	2	338 LINDA DRIVE
PATTERSON, LAURA	0148	15.09	48.22			06375 02615	2	520 ECHO RIDGE WAY
PATTI, PHILIP & MARY LOU	0100	7.04	43			03567 00776	2	1115 MIAMI COURT
PAULENOFF, LEEANNE	0151	15.13	1			06384 02628	2	315 INDIAN TRAIL
PAULIK, CAROLYN S	0099	7.04	32			05949 00594	2	1085 WILLOW ROAD
PAULO, EDWIN & ISABEL M	0201	25	8			06225 00061	2	1141 SADDLE BROOK ROAD
PAULO, FILIPA G & MANTZOPOULOS, D	0065	5.04	1			06329 02384	2	379 SUMMIT ROAD
PAVOLICK, BARBARA	0143	15.09	6			04871 00234	2	220 EVERGREEN COURT
PAZZAGLIA, JAMES R	0091	6.02	6.01			05935 00223	2	1071 SUMMIT LANE
PECORELLI, ANTHONY AND FELICIA	0110	7.09	23			05481 00611	2	1051 ELSTON DRIVE
PEDRO, HORACIO AND CONCEPCION	0176	16.13	10			04789 00328	2	365 CREEK BED ROAD
PEGG, NICHOLAS & NICOLE S	0145	15.09	25			06321 00492	2	1349 BIRCH HILL ROAD



## TAXING DISTRICT NO. 10 MOUNTAINSIDE BORO

## COUNTY NO. 20 UNION

NAME OF OWNER ADDITIONAL OWNERS	PAGE NO.	BLOCK NO.	LOT NO.	LOT QUALIF.	ACCOUNT NO.	DEED BOOK PAGE	CLASS	PROPERTY LOCATION
PEIXOTO, VICTOR, ALVARO & ROSA	0055	4.03	18.03			06183 00629	2	1409 OUTLOOK DRIVE
PELLEGRINO, CONSTANCE L	0201	25	11			03542 00081	2	1119 SADDLE BROOK ROAD
PELZ, LEON & MARIA	0111	7.11	1			06117 00130	2	311 ROLLING ROCK ROAD
PENG, JUAN & WANG, ZHENFENG	0140	15.05	36			06427 02991	2	1332 STONY BROOK LANE
PENG, ZHI WEI & MIN LI	0082	5.18	18			05880 00207	2	1123 PEACHTREE LANE
PENINGTON, N. & CHERVEN, G.	0152	15.13	15			04090 00329	2	280 GARRETT ROAD
PENK, TIMOTHY AND PATRICIA	0027	3.10	11			05158 00327	2	1466 DEER PATH
PENN, ROBERT AND JO ANNE	0129	14	11.02			05353 00644	2	989 MOUNTAIN AVENUE
PENSCO TRUST CO. LLC FBO G. HOLT	0191	23.01	85			06327 00473	2	177 LOCUST AVENUE
PERAFAN, EDWIN A & ANGELA P	0094	7.03	8			06368 00350	2	1015 SUNNY SLOPE DRIVE
PERASSO, ROBERT AND MARTHA	0179	16.14	18			04037 00138	2	351 CENTRAL AVENUE
PEREIRA, ADELINO & IDALINA	0158	16	61			06363 00306	2	1234 CEDAR AVENUE
PEREIRA, ANTONIO & DALE, CHERYL	0044	3.20	97			06012 00925	2	229 FRIAR LANE
PEREIRA, CINTIA & LOPES, NICHOLAS	0143	15.09	10			06153 00974	2	236 EVERGREEN COURT
PEREIRA, FERNANDO AND MARIA	0038	3.16	124			05440 00415	2	241 ROBIN HOOD ROAD
PEREZ-CASADO, J & VAN DYKE-PEREZ TRUST	0120	9	11			06365 00638	1	314 WOODS END ROAD
PEREZ-SANTALLA, CARLOS & MARLENE	0063	5.02	19			05852 00247	2	1193 RIDGE DRIVE
PEREZ-SANTALLA, EDUARDO & FRANCINE	0037	3.14	23			05369 00589	2	1604 GROUSE LANE
PEREZ-SANTALLA, JAVIER & DONNA	0050	4.01	2			03634 00004	2	323 NEW PROVIDENCE ROAD
PEREZ-SANTALLA, VIRGINIA	0062	5.02	9			03887 00299	2	1153 RIDGE DRIVE
PERIS, JOHNATHAN AND SARI	0045	3.23	9.06			05611 00505	2	312 PEMBROOK ROAD
PERKINS, RYAN & TONIA	0062	5.02	6			06227 00861	2	1131 RIDGE DRIVE
PERNA, ALFRED AND KATHLEEN	0196	24.03	3			03617 00614	2	172 SUNRISE PARKWAY
PERRETTI, KATHRYN-PERRETTI, NICHOLAS	0146	15.09	40			06306 00347	2	259 OLD TOTE ROAD
PERRICONE, RICHARD & ELIZABETH	0123	10.02	3			06321 02160	2	117 MOUNTAINVIEW DRIVE
PERRIN, JOHN AND ELIZABETH	0067	5.05	1			03963 00308	2	1164 FOOTHILL WAY
PERROTTA, JEAN	0140	15.05	42			02898 00718	2	1358 STONY BROOK LANE
PERROTTA, MICHAEL	0119	8.04	9			06358 00818	2	177 CHIPMUNK HILL
PERROTTA, THOMAS AND GINA	0049	4	17.14			05046 00125	2	1409 COLES AVENUE
PERRY, MATTHEW & PATRICIA	0201	25	12			06354 02398	2	1115 SADDLE BROOK ROAD
PERSAUD, GLENN AND KENNARD	0152	15.13	22			05011 00217	2	298 GARRETT ROAD
PERUCKI, DANIEL	0130	14	18.06			05635 00160	2	120 NEW PROVIDENCE ROAD
PESCATORE, JOSEPH AND DIANE	0165	16.07	7			04073 00044	2	1229 CEDAR AVENUE
PETER, PHILLIPS JR. & LEIGH	0036	3.14	19			05019 00344	2	1574 GROUSE LANE
PETERS, MIKE J. & ERIN	0120	9	6			05288 00043	1	324 WOODS END ROAD
PETERS, RYAN & ANISA	0154	15.14	20			06134 00984	2	288 INDIAN TRAIL
PETERSON, JAMES & KIMBERLY	0059	5.01	6			06429 00258	2	1081 PROSPECT AVENUE
PETRAZZUOLI, ANTHONY I & DIANA M	0070	5.07	5			06231 00044	2	1175 FOOTHILL WAY
PETRUSENKO, OLENA & MYKOLA	0082	5.19	11			06031 00892	2	1124 CORRINNE TERRACE
PFEIFFER, JAMES C. & CHRISTINE M.	0179	16.14	16			05821 00308	2	339 CENTRAL AVENUE
PHILLIPOU, MICHAEL C. & STEPAHNIE G.	0071	5.08	4			05887 00900	2	356 LONGVIEW DRIVE
PHILLIPS, MARK AND LINDA	0151	15.13	5			05354 00232	2	307 INDIAN TRAIL
PHIPPS, STEPHEN A & NATALIE	0138	15.05	18			06253 00475	2	1330 HIDDEN CIRCLE
PICUT MOUNTAINSIDE TRUST	0009	3.01	6			06240 00963	2	1566 ROUTE 22
PICUT MOUNTAINSIDE TRUST	0010	3.01	6.02			05800 00902	1	1562 ROUTE 22
PICUT MOUNTAINSIDE TRUST	0010	3.01	6.03			05937 00361	2	261 HIGHWOOD ROAD
PICUT MOUNTAINSIDE TRUST	0010	3.01	7			05938 00784	1	1558 ROUTE 22
PIJANOOWSKI, THOMAS	0138	15.05	7			04489 00090	2	368 NEW PROVIDENCE ROAD
PIJANOWSKI, CHARLES	0041	3.19	1.03				1	216 CAMELOT COURT
PIJANOWSKI, CHARLES	0042	3.19	2.03				1	220 CAMELOT COURT
PIJANOWSKI, CHARLES	0042	3.19	2.04				1	224 CAMELOT COURT
PIJANOWSKI, CHARLES	0050	4.01	4			05458 00018	2	347 NEW PROVIDENCE ROAD
PIJANOWSKI, CHARLES	0137	15.05	4			05795 00599	1	350 NEW PROVIDENCE ROAD
PIJANOWSKI, CHARLES	0139	15.05	22			05795 00575	1	1346 HIDDEN CIRCLE
PIJANOWSKI, J GREGORY & DIFRANCESCO	0030	3.11	31.01			06395 00439	2	357 FOREST HILL WAY
PILONE, KRISTOPHER & GONZALEZ, K	0168	16.09	20			06277 00947	2	1263 VIRGINIA AVENUE
PINDAR, JAMES AND JOETTE	0075	5.12	9			04845 00223	2	329 CHERRY HILL ROAD
PINE, DOUGLAS M. AND RICA	0055	4.03	18.10			05623 00108	2	1381 OUTLOOK DRIVE
PINEDA, ALVARO & MELISSA	0151	15.12	19			05979 00172	2	285 GARRETT ROAD
PINTO, CELESTINO & MARIA E.	0069	5.06	6			05770 00293	2	1204 WYOMING DRIVE
PINTO, JOSEPHINE	0102	7.06	3			05422 00579	2	1054 SUNNY SLOPE DRIVE
PINTO, VITO AND DONNA	0067	5.05	2			04124 00220	2	1170 FOOTHILL WAY
PIONTEK, CHRISTOPHER F	0107	7.08	27			06351 00151	2	1030 ELSTON DRIVE
PIPHER, CHRISTOPHER M. & JENNIFER	0173	16.11	90			05705 00562	2	1257 KNOLLWOOD ROAD
PIRES, KEITH AND TAMARA	0081	5.18	2			05592 00973	2	1120 IRIS DRIVE
PIRES, MANUEL AND MARJORIE	0075	5.13	3			03617 00128	2	331 RACCOON HOLLOW
PIRES, PERRY AND SARAH	0040	3.17	137			05670 00332	2	272 FRIAR LANE
PIRONE, NEIL A	0178	16.14	10			06300 00634	2	337 EDGEWOOD COURT

## TAXING DISTRICT NO. 10 MOUNTAINSIDE BORO

## COUNTY NO. 20 UNION

NAME OF OWNER ADDITIONAL OWNERS	PAGE NO.	BLOCK NO.	LOT NO.	LOT QUALIF.	ACCOUNT NO.	DEED BOOK	DEED PAGE	CLASS	PROPERTY LOCATION
PISCITELLI, ALAN R.	0061	5.01	27			04027	00270	2	390 CENTRAL AVENUE
PISCITELLI, CHARLES AND REGINA	0050	4	17.22			03787	00106	2	1394 CHAPEL HILL
PLACCO, JOSEPH AND MARIE	0064	5.03	19			02879	00749	2	360 CENTRAL AVENUE
PLAMENCO, JOSE V	0089	6.01	9			05910	00721	2	1052 SUMMIT LANE
PLASKON, STEPHEN M. AND CLARA	0169	16.09	26			05770	00366	2	1252 DEERFIELD COURT
PLAZA, WILBER & JACQUELINE- KANE, M	0022	3.08	2			06065	00325	2	328 PARTRIDGE RUN
PLESH, ANTHONY III	0133	15.02	6			05808	00653	2	1360 WOOD VALLEY ROAD
PLR REALTY LLC	0198	24.04	6.11			06413	02919	4A	1112 SPRINGFIELD AVENUE
PLUCIENIK, BARBARA	0104	7.07	4			04603	00067	2	1083 SUNNY SLOPE DRIVE
POLCE, JUSTIN EDWARD & MASCIARE, M	0199	24.06	23			06367	02155	2	212 GLEN ROAD
POLCE, RICHARD AND GERALDINE	0191	23.01	15			04832	00252	2	160 WALNUT AVENUE
POMBAL BUILDERS LLC	0105	7.07	26			06422	00651	2	350 SUMMIT ROAD
POMBO, RALPH & ANA	0122	10.01	20			06329	00996	2	161 NEW PROVIDENCE ROAD
POMO, MATTHEW JR.	0088	5.21	26			04490	00088	2	315 CHERRY HILL ROAD
POMO, M.JR., POMO, M., DIGGINS, K	0078	5.16	9			05215	00273	2	1150 MAPLE COURT
PORTER, JILL E	0018	3.05	4			06370	00133	2	1412 ORCHARD ROAD
POSADA, JORGE A & MARIA E	0048	3.24	16.06			06145	00609	2	283 PEMBROOK ROAD
POST FAMILY 2014 TRUST	0057	4.03	27.02			06062	00932	2	1340 OUTLOOK DRIVE
POST, J & M	0029	3.11	10.01					2	1557 COLES AVENUE
POST, JAY R., JR. & KIRSTEN B.	0057	4.03	27.03			05883	00772	2	1350 OUTLOOK DRIVE
POTENZA LLC	0098	7.04	12			05451	00063	4A	1072 ROUTE 22
POTH, ROBERT AND MARGARET	0201	25	14			05355	00048	2	1107 SADDLE BROOK ROAD
POTOK, ROBERT	0088	5.21	22			03548	00957	2	292 CENTRAL AVENUE
POTTER, DINE	0032	3.11	51			05846	00353	2	387 ACKERMAN AVENUE
POTTER, DUSTIN AND THEODORA	0073	5.09	23			05423	00509	2	355 SUMMIT ROAD
POWERS, GENEVIEVE	0073	5.11	2			03284	00898	2	335 LONGVIEW DRIVE
PRASAD, KANDARP & KAUR, HARKIRAN	0113	7.12	13			06072	00304	2	358 ROLLING ROCK ROAD
PREITE, FRANCIS	0147	15.09	48.17			06327	00207	2	415 ECHO RIDGE WAY
PRESBY CHURCH OF MTNSDE, TRUSTEE	0025	3.09	23.02					15D	1449 DEER PATH
PRESBYTERY OF ELIZABETH	0025	3.09	23			02908	00861	15D	1457 DEER PATH
PRICE, DOUGLAS	0185	22.01	8.08			05590	00425	2	540 WOODLAND AVENUE
PRICE, LINDA & BRECHT, DENISE	0120	9	4			04332	00278	2	1210 LAWRENCE AVENUE
PRIMAVERA EST.H.O.ASSN. % A.FONSECA	0184	22.01	8.02					1	1 LITTLE COURT
PRIME CARE ONELLC% SUNRISE/TAX DEPT.	0146	15.09	48.01			05342	00043	4A	1350 ROUTE 22
PRISTASCH, DAVID AND KATHY	0082	5.19	6			05423	00033	2	1123 IRIS DRIVE
PROCTOR, PAUL AND MERYL	0103	7.06	18			05372	00686	2	1075 SUNNY VIEW ROAD
PROPER, KERRI	0008	3.01	4.04			05528	00209	2	216 QUEENS LANE
PROVEL, YIANNI AND AMY	0134	15.02	12			05387	00310	2	1381 STONY BROOK LANE
PRYBYLSKI, MARGARET C	0033	3.12	39.04			06250	00175	2	1478 FOX TRAIL
PRZYBOROWSKI, THOMAS AND MELINA	0133	15.01	25			04033	00213	2	1383 BIRCH HILL ROAD
PUBLIC SERVICE ELEC & GAS	0190	23	21					4B	1151 GLOBE AVENUE
PUBLIC STORAGE EURO-PART IX LTD	0098	7.04	9			03975	00174	4A	1054 ROUTE 22
PUGLISI, CHRISTINE	0150	15.12	13			04502	00330	2	262 HICKORY LANE
PUGLISI, TOMASSO & NATHANIA	0019	3.05	19			06339	00317	2	1409 WOODACRES DRIVE
PUNSAL, HONORATO AND VIOLETA	0167	16.09	5			03769	00059	2	1248 KNOLLWOOD ROAD
PUPO, ALEJANDRO AND VIVIAN	0109	7.09	14			05889	00176	2	328 DARBY LANE
PURAN, ANITA	0185	22.01	8.07			06411	00354	2	10 LITTLE COURT
PUZYK, TARAS	0178	16.14	8			06424	02219	2	1270 WOOD VALLEY ROAD
QUAGLIA, SILVIO AND NADINE	0057	4.03	27.04			03973	00190	2	1357 OUTLOOK DRIVE
QUELCH, ALISON & MATTHEW J	0187	22.02	12			06284	00189	2	7 TANGLEWOOD LANE
QUELI, JOSEPH AND DANA	0115	7.13	18			05745	00809	2	1082 WILLOW ROAD
QUINN, CAROL AND BERNARD G.	0038	3.16	75			05722	00519	2	225 ROBIN HOOD ROAD
QUINN, DAVID P & JAMIE L	0092	7.01	1.02			06074	02024	2	2 HIGH POINT DRIVE
QUINN, EDWARD & MICHELE	0154	15.14	24			03812	00209	2	296 INDIAN TRAIL
QUINN, PAMELA & GARRETT	0116	7.14	3			06336	00047	2	377 ROLLING ROCK ROAD
QUINN, WILLIAM & CAMILLA	0188	22.02	31			04440	00313	2	1159 WYCHWOOD ROAD
QUINTANILLA, FAUSTINO	0196	24.04	2.07			05978	00940	2	8 ROBBIE LANE
QUISPE, LUIS A & ALISON B	0156	15.16	7			05947	00247	2	1332 WOOD VALLEY ROAD
QUISUMBING, ALBERT R & MILAGROS S	0070	5.07	14			06426	00453	2	1194 WYOMING DRIVE
R. HERMANN & N. BATEMAN	0197	24.04	6.09			05227	00290	4A	1108 SPRINGFIELD AVENUE
RABINOVICH, MARK & NICOLE	0060	5.01	21			05992	00684	2	374 SHORT DRIVE
RACELIS, GREGORIO E JR & LIZA	0063	5.02	22			06387	00601	2	1104 HECKEL DRIVE
RACHBACH, PAUL AND PHYLLIS	0155	15.14	35			05152	00231	2	332 BRIAR PATCH
RACIOPPI, BERNADETTE	0146	15.09	48.06			06243	00768	2	104 ECHO RIDGE WAY
RACZKOWSKI, ROBERT & HELEN	0032	3.11	44			06419	00414	2	367 FOREST HILL WAY
RADICK, JONATHAN, & RADICK, AMY	0165	16.08	4			05391	00242	2	1300 KNOLLWOOD ROAD
RADONJIC, DRAGAN & KRISTINA	0147	15.09	48.09			06371	00303	2	207 ECHO RIDGE WAY
RAFFA, FRED AND CLAUDIA	0174	16.12	3			03685	00176	2	381 CENTRAL AVENUE

## TAXING DISTRICT NO. 10 MOUNTAINSIDE BORO

## COUNTY NO. 20 UNION

NAME OF OWNER ADDITIONAL OWNERS	PAGE NO.	BLOCK NO.	LOT NO.	LOT QUALIF.	ACCOUNT NO.	DEED BOOK	DEED PAGE	CLASS	PROPERTY LOCATION
RAIMI, SAL AND MARITZA	0017	3.04	13			05109	00238	2	1447 ORCHARD ROAD
RAMACCIO, D.JR.&RAMACCIO, THERESA(LE	0086	5.20	66			05356	00057	2	236 CENTRAL AVENUE
RAMALHO, JUDITH M	0075	5.12	3			06312	00929	2	332 LONGVIEW DRIVE
RAMIREZ, KRISTOFFER & TAMARA	0161	16.01	31			06405	02193	2	1229 BEECH AVENUE
RAMOS, CONRAD & RIVARD, NICOLE	0046	3.24	1.06			04517	00297	2	1479 BARTON DRIVE
RAMOS, SHAWN P & LAUREN	0073	5.09	22			06189	00612	2	359 SUMMIT ROAD
RAMOS, THOMAS M & JENNIE M	0081	5.18	17			05959	00476	2	1127 PEACHTREE LANE
RAY, BARBARA	0002	2	5.02			05184	00055	2	440 NEW PROVIDENCE ROAD
RAYACK, SCOTT A & VERONICA	0011	3.01	112			06253	00038	2	231 JUNIPER WAY
RAYMOND JOHN BRAUN & ASSOC.	0034	3.14	7.01			04219	00250	2	1567 DEER PATH
RAYMOND JOHN BRAUN & ASSOC.	0034	3.14	7.02			04219	00250	2	1563 DEER PATH
RAYMOND JOHN BRAUN & ASSOC.	0034	3.14	7.03			04219	00250	1	1559 DEER PATH
RAYMOND JOHN BRAUN & ASSOC.	0035	3.14	7.04			04219	00250	1	1555 DEER PATH
RAYMOND JOHN BRAUN AND ASSOC.	0035	3.14	7.05			04219	00250	1	1551 DEER PATH
REARDON, CHRISTOPHER AND ARLENE	0026	3.10	6			05729	00546	2	1444 DEER PATH
REDANZ, ROBERT J.JR. & YANG, TIANLE	0028	3.11	1.01			05823	00177	2	1575 COLES AVENUE
REDDY, VIVEK D & KIEFER, J	0056	4.03	18.13			06375	02905	2	1372 OUTLOOK DRIVE
REDGATE, MATTHEW & JENNIFER	0111	7.11	12			06075	00504	2	355 ROLLING ROCK ROAD
REDWOOD HOLDINGS LLC	0190	23	20			06391	02053	4B	1167 ROUTE 22
REICH, DAVID AND ANDREA	0142	15.06	14			05768	00797	2	267 BRIDLE PATH
REICHARD, DANIEL PAUL & ROBYN ANN	0168	16.09	14			05966	00602	2	292 TIMBERLINE ROAD
REICHER, MATTHEW E & JOANNE E D	0008	3.01	4.07			06193	00574	2	219 KINGS COURT
REIMER, ANTHONY	0149	15.11	15			05908	00922	2	234 OAK TREE ROAD
REINOZA, NELSON & O'CONNOR, M JNTS	0114	7.13	12			06427	02806	2	1001 CHARLES STREET
REIS, ANABELA N. & WILSON, W. JR.	0112	7.11	21			05743	00038	2	316 OLD GROVE ROAD
REITER, RICHARD	0097	7.03	41			06325	00934	2	3 CLEARVIEW ROAD
RELE, NIKHIL AND SUSAN	0041	3.18	89			04239	00031	2	1631 LARKSPUR DRIVE
RENARS LLC	0085	5.20	35			06265	02117	4A	1148 ROUTE 22
RENNER, GREGORY L & PATRICIA E	0126	11	3.02			03175	00628	2	737 HILLSIDE AVENUE
RENTOULIS, PETER J	0074	5.11	4			06250	00578	2	327 LONGVIEW DRIVE
REYES, WILLIAM AND CHERYL	0199	24.06	14			05829	00843	2	1035 RUTGERS ROAD
RIBEIRO, VITOR & JANAINA	0080	5.18	1			05920	00868	2	277 SUMMIT ROAD
RICCI, FRANK SR.	0163	16.06	19			05605	00089	2	1252 POPLAR AVENUE
RICCI, FRANK, JR.	0014	3.03	17			05421	00531	2	1456 ROUTE 22
RICCIARDI, GREGORY & DIANNA	0109	7.09	17			06138	00556	2	340 DARBY LANE
RICCIARDULLI, PERRY & COEYMAN, D	0156	15.16	2			06282	02332	2	337 OLD TOTE ROAD
RICCIO, SHANE & LAUREN	0127	11	5.01			05963	00042	2	18 BREEZE KNOLL, WESTFLD
RICE, AUDREY R.	0182	21	19			02797	00523	2	587 WOODLAND AVENUE
RICE, MARYSUSAN A. & TERENCE, F.	0028	3.10	31			05842	00967	2	390 FOREST HILL WAY
RIGGS, MATTHEW ALLEN & SHARON M	0008	3.01	4.09			06272	00957	2	227 KINGS COURT
RINALDI, S.P. & DI PAOLA, JO ANNE	0105	7.07	16			05601	00785	2	329 DARBY LANE
RINALDO, DONALD W JR	0143	15.09	8			06031	00962	2	228 EVERGREEN COURT
RINALDO, ESTHER A	0032	3.11	49			06024	00273	2	379 FOREST HILL WAY
RINALDO, MICHAEL D.	0163	16.06	7			05857	00441	2	1271 CEDAR AVENUE
RINSHAWN ECHO LAKE LLC	0197	24.04	6.02			06109	00252	4A	1160 SPRINGFIELD AVENUE
RIPPERGER, THOMAS & BETH ANN	0121	10.01	9			06057	00081	2	134 GREENWOOD ROAD
RISCH, JOSEPH AND MARLENE	0030	3.11	23.03			03663	00001	2	1471 COLES AVENUE
RITTMAN, SCOTT AND VENESSA	0008	3.01	4.12			05816	00549	2	236 KINGS COURT
RIZK, KIROLOS & XAVIER, LILIANA	0164	16.06	26			06265	00473	2	1280 POPLAR AVENUE
RIZZOLO, JAMES & SARAH	0108	7.08	33			03427	00225	2	1025 LEDGEWOOD ROAD
RJ&LL LLC	0023	3.08	11			06411	02254	2	292 PARTRIDGE RUN
RJEK HOLDINGS INC.	0194	23.03	18			04841	00157	4A	1147 ROUTE 22
ROBBIE G LTD.LIABILITY CO.	0199	24.04	16			05880	00512	4A	1038 SPRINGFIELD AVENUE
ROBERTS, JAMES, ET-AL & BENOIT, D(LR)	0185	22.01	14			05177	00161	2	566 WOODLAND AVENUE
ROBERTSON, PETER AND CECILIA	0077	5.14	12			05635	00768	2	336 RACCOON HOLLOW
ROBINSON, JOHN Q JR, ET ALS	0034	3.14	3			06200	00109	1	2 FAR VIEW DRIVE
ROBINSON, JOHN Q, JR. ET ALS	0034	3.14	4			03666	00069	2	6 FAR VIEW DRIVE
ROBIOLIO, MARIE	0016	3.03	39			05362	00750	2	227 APPLE TREE LANE
ROBLEJO, PETER C.	0163	16.06	14			05771	00342	2	1234 POPLAR AVENUE
ROCHA, ANTONIO AND LUCIA	0046	3.23	42			05035	00120	2	1500 FORCE DRIVE
RODIMER, JEFFREY AND PEGGY	0132	15.01	6			04118	00230	2	239 OAK TREE ROAD
RODRIGUES LIVING TRUST	0074	5.11	16			06021	00274	2	1171 WYOMING DRIVE
RODRIGUES, JOSE & ALMEIDA, CANDIDA	0162	16.04	4			05582	00202	2	1222 BEECH AVENUE
RODRIGUES, JOSE A & ANA P	0094	7.03	6.01			06414	02917	1	1066 BELAIR COURT
RODRIGUES, JOSE A & ANA S	0091	6.02	9.01			06035	00235	2	1032 PROSPECT AVENUE
RODRIGUEZ, ANDY & LAUREN C	0013	3.02	26			06177	00816	2	1413 ORCHARD ROAD
RODRIGUEZ, ARTURO & THERESE	0003	2	5.08			06024	00617	2	1340 SUMMIT LANE
RODRIGUEZ, CHAD & JENNIFER	0116	8.01	4			06347	02101	2	1562 BROOKSIDE ROAD



## TAXING DISTRICT NO. 10 MOUNTAINSIDE BORO

## COUNTY NO. 20 UNION

NAME OF OWNER ADDITIONAL OWNERS	PAGE NO.	BLOCK NO.	LOT NO.	LOT QUALIF.	ACCOUNT NO.	DEED BOOK PAGE	CLASS	PROPERTY LOCATION
RODRIGUEZ, FRAYMIL & VERONESE, D E	0082	5.19	12			06329 02090	2	1128 CORRINNE TERRACE
RODRIGUEZ, FRAYMIL F/VERONESE, D E	0081	5.18	14.01			06434 00350	2	281 SUMMIT ROAD
ROGALA, GILDA	0169	16.09	23			03334 00686	2	307 CENTRAL AVENUE
ROGALSKI, GERLINDE M	0090	6.01	15			03535 00351	2	1020 SUMMIT LANE
ROLAND, JEFFREY AND ELISA	0078	5.15	4.01			05248 00091	2	1119 HECKEL DRIVE
ROLLINS-WESTERN REAL EST. HOLDINGS	0200	24.07	1			05429 00186	4A	1048 ROUTE 22
ROLO, SERGIO & ALDINA	0170	16.10	7			06388 00537	2	1272 VIRGINIA AVENUE
ROLO, STEPHANIE	0152	15.13	20			06363 00943	2	292 GARRETT ROAD
ROMAK, RONALD W	0062	5.02	7			06357 00634	2	1139 RIDGE DRIVE
ROMAN CATHOLIC DIOCESE OF NEWARK	0074	5.11	6			02164 00405	15D	CENTRAL AVENUE
ROMAN, JOHN & RUSSO, DIANE	0025	3.09	4			04095 00015	2	317 PARTRIDGE RUN
ROMANELLI, CARMINE & THERESE	0009	3.01	4.20			03618 00489	2	216 KINGS COURT
ROMANO, FRANCESCO AND ANNA	0038	3.16	77			04681 00308	2	233 ROBIN HOOD ROAD
ROMASZKA, MICHAEL J & LENEHAN, MAIREN	0123	10.02	9			06148 00218	2	141 MOUNTAINVIEW DRIVE
ROMEO, MARIA	0110	7.10	2			03563 00686	2	1032 CHARLES STREET
ROMER, PETER J & SUSAN M	0165	16.08	8			06008 00262	2	290 OLD TOTE ROAD
RONCKOVITZ, THOMAS & MARGARET	0141	15.06	5			03053 00189	2	299 BRIDLE PATH
ROOT, MARY L. TRUSTEE	0074	5.11	10			06328 00680	2	1209 WYOMING DRIVE
ROSE, CONSTANTINE M & MARIA	0070	5.08	3			05932 00105	2	352 LONGVIEW DRIVE
ROSE, LINDA	0021	3.07	1			04312 00104	2	269 MEETING HOUSE LANE
ROSE, STEPHEN AND ROSE, JACQUELINE	0187	22.02	20.01			03891 00255	2	14 RODMAN LANE
ROSENHAFT, EDWARD AND EILEEN	0049	3.24	117			04348 00188	2	1509 WOODACRES DRIVE
ROSENKRANTZ, ROBERT R S	0080	5.17	18			05966 00895	2	1107 MAPLE COURT
ROSENTHAL LIVING TRUST	0036	3.14	11.03			06235 00766	2	1539 DEER PATH
ROSETTI, CHRISTOPHER & ROSE BETH	0120	9	5			05667 00612	1	1200 LAWRENCE AVENUE
ROSLONEK, KONRAD & CHRISTINE	0034	3.14	5			06314 00867	2	5 FAR VIEW DRIVE
ROSS, ROBERT AND DIFONZO, CATHERINE	0010	3.01	8.01			03968 00243	2	1550 ROUTE 22
ROTELLA, DIANE M	0050	4	17.20			06404 00038	2	1386 CHAPEL HILL
ROTH, RICHARD AND ROCHELLE	0079	5.16	17			02922 00296	2	1107 SAWMILL ROAD
ROTHSTEIN, CARLOS & WOLOJ, G. MABEL	0195	24.02	11.05			04427 00037	2	151 SUNRISE PARKWAY
ROVELLO, JAMES AND CHERYL	0140	15.05	40			04821 00239	2	1350 STONY BROOK LANE
ROVITO, ANDREW AND ALYSSA	0044	3.21	22.04			05650 00313	2	1507 FOX TRAIL
ROWAN, VIOLET	0156	15.14	45			02746 00363	2	1313 WOOD VALLEY ROAD
ROYZMAN, ROMAN & MARINA	0186	22.01	19			05926 00627	2	8 LITTLE COURT
ROZIER-BYRD, TERENCE & NICOLE	0093	7.02	14.04			06396 02341	2	1012 MARY ALLEN LANE
RUA, ANTONIO AND GINA	0103	7.07	1			05348 00348	2	1099 SUNNY SLOPE DRIVE
RUANE, KEVIN M.	0138	15.05	12			05309 00141	2	398 CENTRAL AVENUE
RUBAN, JEAN PERROTTA & JAMES, JR	0052	4.03	2.02			06116 00299	2	457 BAYBERRY LANE
RUBEL, JOSEPH E III & ASHLEY L	0162	16.06	5			06333 00635	2	1287 CEDAR AVENUE
RUCZYNSKI, EDYTA	0031	3.11	32			06091 00866	2	1600 DEER PATH
RUDOSKI, JOSEPH-EST. OF %D.RAMSBERGER	0082	5.19	13				2	1132 CORRINNE TERRACE
RUDZINSKI, BRIAN	0110	7.09	24			05328 00169	2	1049 ELSTON DRIVE
RUELA, MANUEL AND EDITH	0118	8.02	13			04496 00183	2	1579 BROOKSIDE ROAD
RUGAMA, LLUIS A J & VAZQUEZ, YOMAYR	0123	10.02	5			06416 00008	2	123 MOUNTAINVIEW DRIVE
RUSSO, MARIO AND NANCY	0120	9	10			05699 00835	1	316 WOODS END ROAD
RUSZNAK, RICHARD AND PATRICIA	0132	15.01	11			05276 00348	2	1379 OAK TREE COURT
RW SCHOLZ PROPERTY LLC	0059	5	35			06174 00570	2	1320 OUTLOOK DRIVE
RYAN, ROBERT AND JANE	0020	3.06	14			05379 00282	2	1448 WOODACRES DRIVE
RYAN, WILLIAM & BRITT, JACQUELINE	0186	22.01	31			05532 00732	1	10 RODMAN LANE
RYCHLIK, ROMAN	0202	26	5			05906 00717	2	416 NEW PROVIDENCE ROAD
SACCO, HENRY J JR & MARGARET A	0030	3.11	23.04			06357 00461	2	1463 COLES AVENUE
SAFEGUARD MOUNTAINSIDE LP	0098	7.04	16			04735 00309	4A	1096 ROUTE 22
SAIA, CHARLES & ALLISON TRUSTEES	0062	5.02	10			06349 00947	2	1157 RIDGE DRIVE
SAIFI, CAMERON AND MANDIE	0024	3.08	35			04592 00258	2	1407 DEER PATH
SAINT AMAND, FRED JEAN	0003	2	11			06429 02583	2	1104 SADDLE BROOK ROAD
SALADINO, PETER J JR & HOPE C	0114	7.13	15			03518 00783	2	282 SUMMIT ROAD
SALDIDA, CELIA	0043	3.19	62.02			05365 00260	2	203 CAMELOT COURT
SALERNO, JOHN AND CATIA	0028	3.11	1			05729 00903	2	1592 DEER PATH
SALIMBENE, THOMAS A.	0110	7.10	7			04318 00243	2	330 LINDA DRIVE
SALMOND, ERIN E & TYSON, STEPHEN M	0118	8.02	14			06228 00448	2	1575 BROOKSIDE ROAD
SALVATO, FRANK & LISA	0123	10.02	11			06351 00764	2	153 MOUNTAINVIEW DRIVE
SALVATO, JOHN R & PATRICIA	0023	3.08	12.02			03518 00204	2	288 PARTRIDGE RUN
SAMCHENKO, A. & KUSHPIT, O.	0005	3	16			05364 00205	2	1500 ROUTE 22
SAMONTE, RAMON AND DULCE, ET AL	0012	3.02	6.01			05848 00336	2	255 NEW PROVIDENCE ROAD
SAMUELS, GABRIELLE FAYTH & JOSHUA M	0036	3.14	11			06380 02243	2	1537 DEER PATH
SANCHEZ-MONTOYA, FRANK R/CALERO, A	0065	5.04	1.01			06403 00455	2	375 SUMMIT ROAD
SANCHEZ, ERIC & ELISA ANA	0138	15.05	19			05956 00409	2	1334 HIDDEN CIRCLE
SANCHEZ, JOSEPH A & JENNIFER	0027	3.10	12			06437 02179	2	1474 DEER PATH



## TAXING DISTRICT NO. 10 MOUNTAINSIDE BORO

## COUNTY NO. 20 UNION

NAME OF OWNER ADDITIONAL OWNERS	PAGE NO.	BLOCK NO.	LOT NO.	LOT QUALIF.	ACCOUNT NO.	DEED BOOK PAGE	CLASS	PROPERTY LOCATION
SANCHEZ, PEDRO-ZIZZIE-JAVIER	0066	5.04	11			06363 02199	2	1158 PUDDINGSTONE ROAD
SANDARGUS, BARBARA A.	0087	5.21	12			05514 00215	2	244 CENTRAL AVENUE
SANDFORD, DARREN B & KOYANAGI, S C	0148	15.09	48.23			06357 02194	2	521 ECHO RIDGE WAY
SANDHOLM, STEVEN AND DAWN	0168	16.09	11			05479 00355	2	1270 KNOLLWOOD ROAD
SANDLES, JOAN	0003	2	5.07			03260 00831	2	1335 LAUREL COURT
SANG, CLIVE O. & CELESTE R.	0141	15.06	1			05818 00662	2	280 NEW PROVIDENCE ROAD
SANTIAGO, SANTOS & CARMEN	0032	3.11	42			03367 00197	2	361 FOREST HILL WAY
SANTOS, CARLOS	0179	18	5			05759 00078	2	1103 MOUNTAIN AVENUE
SANTOS, JENNIFER & MARIA & MANUEL	0035	3.14	8.10			06277 00282	2	279 RAVENS WOOD
SANTOS, JOSE MANUEL- TRUSTEE	0202	26	9			05788 00688	2	1329 SUMMIT LANE
SANTOS, RAY RYAN & MARY J	0007	3	50			06288 00579	2	1479 FORCE DRIVE
SARAIVA, ANDRE & SANDRA L	0112	7.12	3			06336 00398	2	318 ROLLING ROCK ROAD
SARAIVA, MICHAEL & PATRICIA P	0001	1	5			06285 02164	2	2694 CREST LANE
SARTORIO, THOMAS AND MARY	0121	10.01	1			05629 00698	2	865 HILLSIDE AVENUE
SATULSKY, LEWIS	0201	25	6			03305 00787	2	1120 SYLVAN LANE
SAUERBORN, JANICE M	0167	16.09	6			06348 00785	2	1250 KNOLLWOOD ROAD
SAVINO, STEVEN & WINN, LAURA	0003	2	9			06202 00906	2	1096 SADDLE BROOK ROAD
SAWOSZCZYK, RICHARD B & AIELLO, J	0118	8.02	11			06180 00470	2	1587 BROOKSIDE ROAD
SAWYCKY, ROMAN AND GARCIA, ODALYS	0087	5.21	14			03715 00335	2	254 CENTRAL AVENUE
CASSO, ANTONIO AND MARY	0195	24.02	15.05			04121 00182	2	167 SUNRISE PARKWAY
SCHAEFFER, LEO J III & JESSICA	0106	7.08	15			05897 00617	2	1067 SUNNY SLOPE DRIVE
SCHNESTUHL, WILLIAM AND KATHLEEN	0152	15.13	14			05458 00035	2	281 INDIAN TRAIL
SCHIPPER, DAVID B. & PAMELA P.	0021	3.07	9			05840 00324	2	1479 FOX TRAIL
SCHKOLNICK, RICHARD AND LORI	0048	3.24	110			04998 00191	2	1540 LONG MEADOW
SCHLEGEL, MICHAEL AND MARIA	0013	3.02	16			04241 00121	2	234 APPLE TREE LANE
SCHLESINGER, ANNE R	0097	7.03	40			03464 00274	2	996 CHIMNEY RIDGE DRIVE
SCHMEDEL, RICHARD AND THERESA	0141	15.05	50			05430 00962	2	1380 STONY BROOK LANE
SCHMEY, GLORIA TRUSTEE	0114	7.13	8			06045 00279	2	1019 CHARLES STREET
SCHMIDT, BELA & SCHMIDT, NANCY	0048	3.24	14.06			04628 00317	2	275 PEMBROOK ROAD
SCHMIDT, CARL & CONCETTA	0104	7.07	8			05233 00107	2	359 DARBY LANE
SCHMIDT, JAMES AND VICTORIA	0172	16.11	49			04699 00077	2	253 HOLLY HILL
SCHMIDT, MATTHEW J & DENICE	0172	16.11	47			06049 00637	2	261 HOLLY HILL
SCHMIDT, PETER AND BRIDGET	0062	5.02	17			05736 00258	2	1185 RIDGE DRIVE
SCHNACKENBERG, JOHN H & DENISE A	0149	15.11	14			03169 00237	2	230 OAK TREE ROAD
SCHNEIDER, MICHAEL G. & ELLEN	0003	2	14			05813 00881	2	1116 SADDLE BROOK ROAD
SCHNELLE, AXEL - SCHNELLE, RENATE	0061	5.01	28			03538 00671	2	392 CENTRAL AVENUE
SCHOENBERG LIVING TRUST	0189	22.03	2			05895 00367	2	1130 WYCHWOOD ROAD
SCHOENFELD, LEONOR	0054	4.03	17.25			04627 00075	2	1395 CHAPEL HILL
SCHOENFELDER, KENNETH & KATIUSCA	0079	5.16	11			06121 00488	2	1143 SAWMILL ROAD
SCHOFFMAN, JEANETTE	0087	5.21	5			03056 00001	2	1168 BLAZO TERRACE
SCHOFIELD, ELEANOR	0017	3.04	21			04184 00019	2	261 APPLE TREE LANE
SCHOLZ, JOHN W. & CATHERINE A.	0170	16.10	12			03510 00608	2	328 TIMBERLINE ROAD
SCHOLZ, RUDOLF AND GAIL	0065	5.03	29			04902 00187	2	357 SHORT DRIVE
SCHON, WERNER & SCHON, CAROL	0102	7.06	9			05684 00321	2	1082 SUNNY SLOPE DRIVE
SCHOTT, FRANK	0029	3.11	11.03			04979 00008	2	1553 COLES AVENUE
SCHRANCK, THOMAS AND DEBRA	0067	5.04	30			04009 00262	2	1156 RIDGE DRIVE
SCHROEDER, NORMAN H. AND EILEEN M.	0107	7.08	30			02926 00850	2	365 ROLLING ROCK ROAD
SCHRUL, WILLIAM AND TERESA	0078	5.16	6				2	1132 MAPLE COURT
SCHRYBA, WILLIAM & SCHRYBA, PAUL	0020	3.06	19			04699 00067	2	299 CHATTIN COURT
SCHUBERT, WALTER & CHRISTEL	0091	6.02	6			06024 00702	2	1064 PROSPECT AVENUE
SCHULTZ-HAYES C.M. & HAYES, KEVIN M.	0084	5.20	20			05853 00809	2	245 SUMMIT ROAD
SCHWARTZ, CRAIG AND STEPHANIE	0069	5.06	8			05295 00114	2	1216 WYOMING DRIVE
SCHWEIZER, EBERHARD	0059	5.01	2			03013 00112	2	1099 PROSPECT AVENUE
SCIALOM, CATHERINE M	0012	3.02	1			05982 00447	2	1401 ORCHARD ROAD
SCIORTINO, DANIEL & TARA	0159	16	104			06285 00080	2	250 KNOLLCREST ROAD
SCIS, PATRICK & MARTA	0142	15.06	15			05986 00159	2	263 BRIDLE PATH
SCOFIELD, SEAN & ACKERMAN, ALEXANDR	0107	7.08	16			06336 00115	2	1071 SUNNY SLOPE DRIVE
SCOFIELD, STEPHEN J & MARIE D	0025	3.09	4.04			03536 00040	2	295 PARTBRIDGE RUN
SCUTARI, GENE AND JO ANN	0178	16.14	6			05255 00175	2	340 CREEK BED ROAD
SEAMAN, DAVID P & MARGO	0121	10.01	5			06334 00574	2	120 GREENWOOD ROAD
SEGALL, ALAN & JUDITH B.-TRUSTEES	0001	2	1.06			05731 00151	2	1068 SADDLE BROOK ROAD
SEITHER, PAMELA	0016	3.04	4			03917 00294	2	274 WOODACRES COURT
SELA REALTY, LLP	0085	5.20	34			5619 00621	4A	1140 ROUTE 22
SEMLER, PHILIP C & DEBORAH	0155	15.14	30			05957 00931	2	310 INDIAN TRAIL
SENKARIK, SCOTT AND SHEILA	0104	7.07	11			04602 00288	2	349 DARBY LANE
SENNA, PATRICIA & SENNA, P. (L.R.)	0082	5.19	7			05031 00318	2	271 SUMMIT ROAD
SENOFONTE, NICHOLAS	0182	21	15			05902 00069	2	571 WOODLAND AVENUE
SEPE, ANTHONY AND KAREN	0045	3.22	22.06			04524 00157	2	1468 WOODACRES DRIVE

## TAXING DISTRICT NO. 10 MOUNTAINSIDE BORO

## COUNTY NO. 20 UNION

NAME OF OWNER ADDITIONAL OWNERS	PAGE NO.	BLOCK NO.	LOT NO.	LOT QUALIF.	ACCOUNT NO.	DEED BOOK	DEED PAGE	CLASS	PROPERTY LOCATION
SERIO, GEORGE F	0061	5.01	22			06424	00030	2	378 SHORT DRIVE
SERRANO, JASON M & DIANA R	0065	5.03	22			06345	02307	2	376 CENTRAL AVENUE
SERVANTES, ANDREW & OH, CHRISTIANA	0049	4	17.16			06394	02599	2	1403 COLES AVENUE
SERVELLO, DAVID AND JOSEPHINE	0036	3.14	21			05824	00070	2	1596 GROUSE LANE
SERVELLO, MICHAEL -DAVID & FRANK	0016	3.04	5			06399	00019	2	276 WOODACRES COURT
SETHI, INDERPREET & HARDEEP	0016	3.04	3			06405	00175	2	1455 WOODACRES DRIVE
SFORZA, DOMINICK AND KAREN	0109	7.09	20			04820	00124	2	352 DARBY LANE
SHAHID, JAFFER & CHRISTINA M	0166	16.08	15			05947	00230	2	318 OLD TOTE ROAD
SHAHID, LEONOR	0172	16.11	77			06372	02373	2	256 OLD TOTE ROAD
SHAKHNOVICH, DENNIS & SEIZ, VIKTORI	0159	16.01	6			06386	02537	2	1275 POPLAR AVENUE
SHAMSI, ZIA ATIQ & KYI, SHWE WIN	0021	3.07	12.04			05112	00225	2	1483 FOX TRAIL
SHANAHAN, EVAN & UZZOLINO, KARA	0017	3.04	24			06130	00483	2	1458 FORCE DRIVE
SHANNON, MAIREAD	0052	4.02	5			06354	00625	2	360 DOGWOOD WAY
SHARKEY, DELORES	0022	3.07	40			05645	00384	2	1559 GROUSE LANE
SHARKEY, PATRICIA EMMA	0185	22.01	16			06357	00411	2	562 WOODLAND AVENUE
SHAW, GAITHER JR & PAMELA	0024	3.08	31			03244	00606	2	1436 WHIPPOORWILL WAY
SHEFFIELD MOUNTAIN LLC	0097	7.04	1			06032	00871	4B	269 SHEFFIELD STREET
SHEHADY, CLAUDIA & RANDY J	0065	5.03	23			05933	00170	2	373 SHORT DRIVE
SHERMAN, SYBIL	0015	3.03	25			05032	00038	2	238 SOUTH FORK ROAD
SHERRY LIVING TRUST	0117	8.01	10			06337	00329	2	1586 BROOKSIDE ROAD
SHERWOOD LLC	0182	21	27.01					1	608 SHERWOOD PKWY
SHERWOOD PARKWAY LLC	0183	21	29			06341	02317	2	600 SHERWOOD PARKWAY
SHERWOOD, LLC, C/O R. SAUNDERS	0183	21	27.01	C001				4A	608 SHERWOOD PARKWAY
SHERWOOD, LLC, C/O R. SAUNDERS	0183	21	27.01	C002				4A	608 SHERWOOD PARKWAY
SHERWOOD, LLC, C/O R. SAUNDERS	0183	21	27.01	C003				4A	608 SHERWOOD PARKWAY
SHEVARDNADZE, ARTHUR & GABRIELLA	0152	15.13	24			06396	02606	2	304 GARRETT ROAD
SHIELDS, COLIN AND MARGARET	0138	15.05	15			05832	00740	2	369 OLD TOTE ROAD
SHLAFMAN, I. & M. & SHLAFMAN, L.	0134	15.02	11			4822	00193	2	1382 WOOD VALLEY ROAD
SHMB REALTY LLC	0085	5.20	24.04			06283	00387	4A	213 SUMMIT ROAD
SHP VI MOUNTAINSIDE LLC	0198	24.04	9			06336	02198	4A	1046 SPRINGFIELD AVE
SHUBIN, SARA E PACHECO & NICHOLAS J	0090	6.01	23.01			06341	00335	2	1089 SYLVAN LANE
SHUM, JONATHAN AND ANGELA	0082	5.19	3			05591	00210	2	1135 IRIS DRIVE
SHUMBRIS, MARY	0166	16.08	13			02950	00191	2	306 OLD TOTE ROAD
SH727 LLC	0189	23	2.02			05874	00849	4A	1229 ROUTE 22
SIBILSKI, PETER AND CATHERINE	0013	3.02	20			05526	00930	2	258 APPLE TREE LANE
SICHEL, JOHN AND LYNN	0066	5.04	10			04678	00036	2	1154 PUDDINGSTONE ROAD
SIDHU, JONATHAN AND SHEILA	0108	7.08	34			05420	00205	2	1029 LEDGEWOOD ROAD
SIEFFERT, NANCY	0103	7.06	11			05010	00235	2	1090 SUNNY SLOPE DRIVE
SIESSEL, JEFFREY T & BLABOLIL, S E	0156	15.16	5			06407	02916	2	1322 WOOD VALLEY ROAD
SILDAT, ROBERT & KRASNY, MARCI	0050	4.01	1.02			04782	00316	2	317 NEW PROVIDENCE ROAD
SILEO, JOHN & JANICE, SILEO, F.(LR)	0108	7.09	1			05502	00428	2	1037 ELSTON DRIVE
SILVA, DANIEL & LILIANA G	0141	15.05	53			06274	00902	2	330 NEW PROVIDENCE ROAD
SILVA, FRANCISCO J & RODRIGUES, A	0012	3.01	123			06408	02031	2	266 HIGHWOOD ROAD
SILVA, HUGO & PINTO, JENNIFER	0159	16	105			06204	00717	2	260 KNOLLCREST ROAD
SILVA, JOHN AND MARY	0034	3.13	1.01			05356	00213	2	1614 DEER PATH
SILVA, MANUEL F	0064	5.03	9			06039	00422	2	339 SHORT DRIVE
SILVA, NICK & RODRIGUEZ, ERIKA	0070	5.07	15			05961	00001	2	326 SHORT DRIVE
SILVA, NUNO M. AND ANA	0178	16.14	4			05829	00564	2	352 HEDGE ROW
SILVER, RONALD A & RUSSOMANNO,GINA	0058	4.04	10			06367	00001	2	437 NEW PROVIDENCE ROAD
SILVERMAN, ALEXANDER P & BRID, CHRI	0137	15.04	19			06378	02595	2	298 BRIDLE PATH
SILVERMAN, STEVEN	0052	4.02	12			06439	02307	2	359 DOGWOOD WAY
SILVESTRINI, ROBERT AND GRACE F.	0118	8.02	10			05686	00468	2	1591 BROOKSIDE ROAD
SINGER, MARCUS & JEANE	0009	3.01	4.24			03380	00555	2	1601 JUSTIN PLACE
SINGH, DEEPIKA & RAJ BIR	0113	7.12	12			06439	02791	2	354 ROLLING ROCK ROAD
SINISI, ROSE MARIE	0075	5.12	5			05998	00565	2	340 LONGVIEW DRIVE
SINNOTT, ANDREW & NICOLE	0019	3.06	4			06271	00324	2	1413 WHIPPOORWILL WAY
SITER, LEONARD AND AIMEE	0201	25	3			05419	00648	2	1108 SYLVAN LANE
SKERPAC, CRAIG	0132	15.01	9			05427	00413	2	1383 OAK TREE COURT
SKINNER, JOHN AND JANET	0155	15.14	36			05728	00087	2	328 BRIAR PATCH
SKOG PROPERTY LLC	0011	3.01	99			06422	02174	2	1625 NOTTINGHAM WAY
SLEPOI, JEFFREY AND LUBA	0089	6.01	6			04503	00325	2	1121 SYLVAN LANE
SLIFER, JOHN F & DEBORAH A	0036	3.14	12			06189	00634	2	1591 DEER PATH
SMITH, ALAN & NANCY	0124	10.03	4			06025	00903	2	141 GREENWOOD ROAD
SMITH, ALEXANDER M III & MIEKE	0187	22.02	8			06412	02049	2	23 TANGLEWOOD LANE
SMITH, DEAN JR. & MARGARET J.	0020	3.06	18			02767	00212	2	295 CHATTIN COURT
SMITH, EDWARD H & MARIE	0064	5.03	12			03108	00201	2	1208 FOOTHILL WAY
SMITH, STEPHEN AND JOAN	0061	5.01	24			05411	00556	2	386 SHORT DRIVE
SMITH, TIMOTHY & POST, SARAH	0031	3.11	34			05399	00177	2	320 TANAGER WAY

## TAXING DISTRICT NO. 10 MOUNTAINSIDE BORO

## COUNTY NO. 20 UNION

NAME OF OWNER ADDITIONAL OWNERS	PAGE NO.	BLOCK NO.	LOT NO.	LOT QUALIF.	ACCOUNT NO.	DEED BOOK PAGE	CLASS	PROPERTY LOCATION
SNYDER FOUND. INC. C/O FAMOUS DAVES	0125	10.06	5			03414 00506	4A	1443 ROUTE 22
SNYDER, DAVID AND KATHLEEN	0071	5.08	5			03931 00098	2	360 LONGVIEW DRIVE
SNYDER, THOMAS J & KELLY	0111	7.11	14			06380 02249	2	342 OLD GROVE ROAD
SOARES, LUIS AND MARIA ELIZABETH	0177	16.13	22			04645 00224	2	338 OLD TOTE ROAD
SOBALA, FAYE E.	0033	3.12	37.04			05550 00614	2	1486 FOX TRAIL
SOBEL, JEFFREY AND REVERE, HYONA	0104	7.07	14			05428 00432	2	335 DARBY LANE
SOBEL, STEPHEN & DEBRA R	0047	3.24	8.05			06338 00735	2	245 PEMBROOK ROAD
SOKOLNICKI, JACEK & SYLVIA	0113	7.12	18			05967 00140	2	374 ROLLING ROCK ROAD
SOLANTE, MERADEL Q	0143	15.09	3			06218 00455	2	208 EVERGREEN COURT
SOLIPA, MAICO & VENTURA, GENA	0079	5.16	10			06408 02143	2	320 CHERRY HILL ROAD
SOLONDZ, DANIEL & JACQUELINE TRUSTEE	0035	3.14	9			06203 00486	1	1547 DEER PATH
SOLTYS, JAMIE & DEEL, KRISTEN	0144	15.09	12			05643 00619	2	244 EVERGREEN COURT
SOONG, STEVEN AND LAI	0010	3.01	11.07			04986 00260	2	1529 LONG MEADOW
SORIANO, ALEXANDER N & KATHERINE E	0177	16.13	25			06115 00963	2	350 OLD TOTE ROAD
SOROCA, ANDREI & CORNELIA B	0092	7	1			06417 02670	2	500 SUMMIT ROAD
SOTTOSANTI, MICHAEL AND KATHLEEN	0077	5.14	13			05388 00259	2	340 RACCOON HOLLOW
SOUDER, FRANK D JR & JOAN K	0028	3.11	3			03337 00708	2	330 Tanager Way
SOUSA, HENRIQUE M & HELENA J	0149	15.11	10			06305 00803	2	214 OAK TREE ROAD
SOUTHWICK, LAUREN & DUNLAP, K	0134	15.02	19			05953 00386	2	1357 STONY BROOK LANE
SOUZA, JONATHAN	0162	16.04	3			05674 00766	2	213 CENTRAL AVENUE
SOUZA, KEVIN & AMANDA	0063	5.02	21			06376 00399	2	356 SHORT DRIVE
SPADACCINI, PETER AND NANCY	0179	18	4.01			03620 00668	2	1113 MOUNTAIN AVENUE
SPAGNOLO, VITO N & JEAN L	0174	16.11	94			03078 00828	2	271 KNOLLCREST ROAD
SPAINHOUR, DAVID	0129	14	8			03424 00173	2	123 PARKWAY
SPANO, JOSEPH C & FRANCESCO	0192	23.02	10			06045 00130	2	170 LOCUST AVENUE
SPERLAZZA, JOSEPH M III	0021	3.06	24			06393 00066	2	1410 WOODACRES DRIVE
SPES, MARTINA & RASTISLAV	0086	5.21	2			06300 00462	2	1152 IRIS DRIVE
SPINELLI, JULIET R	0187	22.02	3			06394 00083	2	10 TANGLEWOOD LANE
SPINELLI, PHILIP C & SPINELLI, JULI	0131	15.01	5			06295 00420	2	243 OAK TREE ROAD
SPIVAK, YEKATERINA & MAKSIM	0002	2	5.03			06037 00504	2	444 NEW PROVIDENCE ROAD
SPLAINE, THOMAS & WIMMER, ANGELA	0130	14	18.12			04420 00342	2	137 KNIGHTSBRIDGE ROAD
ST GEORGE, FRANK & GUIDA	0110	7.10	6			05968 00754	2	318 LINDA DRIVE
ST HILL, KENNETH O II & LAUREN M	0141	15.06	3			06012 00295	2	1395 WOOD VALLEY ROAD
ST MARY, KAREN K	0149	15.11	18			03571 00709	2	246 OAK TREE ROAD
STAFFORD, JAMES G & STAPLETON, L	0145	15.09	27			06193 00037	2	1341 BIRCH HILL ROAD
STAGE HOUSE REALTY MANAGEMENT 3 LLC	0193	23.03	12			06114 00983	4A	1099 ROUTE 22
STAMATIS, DEMETRIOS & TERESA	0033	3.12	30.04			05381 00304	2	1508 FOX TRAIL
STAMBAUGH, GABRIELA	0120	8.04	13			05704 00709	2	1594 RISING WAY
STANKOV, STANCO AND CHERYL	0033	3.12	22.07			04556 00166	2	1469 DEER PATH
STAPLES, R. & MARWAHA, S.	0001	2	1.05			05577 00462	2	1072 SADDLE BROOK ROAD
STAPLETON, JENNIFER	0170	16.10	6			06120 00832	2	1264 VIRGINIA AVENUE
STAPLETON, PETER AND MARIA	0083	5.19	15			04852 00328	2	1144 CORRINNE TERRACE
STARKEY, KENNETH AND CHRISTINE	0091	6.02	7			04393 00144	2	1060 PROSPECT AVENUE
STATE OF NEW JERSEY DOT	0010	3.01	9.03				15C	1550 U S ROUTE 22
STATE OF NEW JERSEY DOT	0128	14	1				15C	1359 U S ROUTE 22
STATE OF NEW JERSEY DOT	0004	3	13.01				15C	1518 U S ROUTE 22
STATE OF NEW JERSEY DOT	0005	3	15.01				15C	1504 U S ROUTE 22
STATE OF NEW JERSEY DOT	0005	3	16.01				15C	1500 U S ROUTE 22
STATE OF NEW JERSEY DOT	0005	3	17.01				15C	U S ROUTE 22
STATE OF NEW JERSEY DOT	0005	3	18.01				15C	U S ROUTE 22
STATE OF NEW JERSEY DOT	0005	3	18.02				15C	US ROUTE 22
STATE OF NEW JERSEY DOT	0009	3.01	5.03				15C	1574 ROUTE 22
STATE OF NEW JERSEY DOT	0009	3.01	6.01				15C	1566 U S ROUTE 22
STATE OF NEW JERSEY DOT	0010	3.01	8.02				15C	U S ROUTE 22
STATE OF NEW JERSEY DOT	0010	3.01	11.05				15C	U S ROUTE 22
STATE OF NEW JERSEY DOT	0014	3.03	8				15C	1414 U S ROUTE 22
STATE OF NEW JERSEY DOT	0038	3.16	73				15C	201 ROBIN HOOD ROAD
STATE OF NEW JERSEY DOT	0043	3.19	74				15C	200 ROBIN HOOD ROAD
STATE OF NEW JERSEY DOT	0117	8.01	14				15C	1565 U S ROUTE 22
STATE OF NEW JERSEY DOT	0119	8.04	1.02				15C	U S ROUTE 22
STATE OF NEW JERSEY DOT	0120	9	2.01				15C	U S ROUTE 22
STATE OF NEW JERSEY DOT	0120	9	3				15C	1495 U S ROUTE 22
STATE OF NEW JERSEY DOT	0125	10.06	2				15C	1417 U S ROUTE 22
STATE OF NEW JERSEY DOT	0125	10.06	4				15C	1421 U S ROUTE 22
STATE OF NEW JERSEY DOT	0125	10.06	6				15C	U S ROUTE 22
STATE OF NEW JERSEY DOT	0132	15.01	19				15C	1380 U S ROUTE 22
STATE OF NEW JERSEY DOT	0132	15.01	20				15C	1384 U S ROUTE 22
STATE OF NEW JERSEY DOT	0132	15.01	21				15C	1394 U S ROUTE 22

TAXING DISTRICT NO. 10 MOUNTAINSIDE BORO

COUNTY NO. 20 UNION

NAME OF OWNER ADDITIONAL OWNERS	PAGE NO.	BLOCK NO.	LOT NO.	LOT QUALIF.	ACCOUNT NO.	DEED BOOK PAGE	CLASS	PROPERTY LOCATION
STATE OF NEW JERSEY DOT	0142	15.08	4					15C 1396 U S ROUTE 22
STATE OF NEW JERSEY DOT	0142	15.08	5					15C 1398 U S ROUTE 22
STATE OF NEW JERSEY DOT	0142	15.08	6					15C NEW PROVIDENCE ROAD
STATE OF NEW JERSEY DOT	0146	15.09	47					15C 1340 U S ROUTE 22
STATE OF NEW JERSEY DOT	0162	16.01	50					15C 1290 U S ROUTE 22
STATE OF NEW JERSEY DOT	0179	17	1					15C U S ROUTE 22
STATE OF NEW JERSEY DOT	0179	17	2					15C U S ROUTE 22
STATE OF NEW JERSEY DOT	0179	17	3					15C U S ROUTE 22
STATE OF NEW JERSEY DOT	0200	24.09	2					15C 1009 MOUNTAIN AVENUE
STATE OF NEW JERSEY DOT	0200	24.11	1					15C 1032 ROUTE 22
STATE OF NEW JERSEY DOT	0200	24.12	3					15C 1022 ROUTE 22
STEARNS, DALE AND MARY JO	0132	15.01	7			3859	00146	2 235 OAK TREE ROAD
STECKY, BENJAMIN AND NYDIA	0128	14	5			05539	00781	2 137 PARKWAY
STEEL, STEPHEN H & LUNG, O JNTS	0167	16.08	30			06026	00961	2 297 TIMBERLINE ROAD
STEINBERG, RAYMOND & DEBRA	0066	5.04	5			05226	00289	2 1134 PUDDINGSTONE ROAD
STEINMETZ, DONALD & KRISTIN	0080	5.17	7			06293	02335	2 299 SUMMIT ROAD
STELLWAGEN, MARK AND DINA	0055	4.03	18.12			05218	00098	2 1373 OUTLOOK DRIVE
STEVENSON, MATTHEW AND TRACY	0081	5.18	3			03642	00356	2 1124 IRIS DRIVE
STICKLES, ROBERT & GENEVIEVE	0184	22.01	3			03333	00983	2 970 MOUNTAIN AVENUE
STISSER, EVAN R & ISABELA V	0110	7.09	26			06261	00096	2 1043 ELSTON DRIVE
STODDARD, ERIC & JULIA	0062	5.02	14			06411	00571	2 1173 RIDGE DRIVE
STOFFER, JEFFREY AND MARY	0157	16	53			05271	00231	2 257 CENTRAL AVENUE
STOGNIEW, RICHARD AND ALBERTA	0046	3.23	44			02841	00628	2 1488 FORCE DRIVE
STOGNIEW, SUSAN	0033	3.12	36.04			05377	00513	2 1490 FOX TRAIL
STOLFI, ELIZABETH A. & ALTIERO, LORI, J.	0156	15.16	13			05823	00865	2 1321 STONY BROOK LANE
STOLTING, B. - STOLTING, B. TRUSTEES	0013	3.02	14			06105	00870	2 224 APPLE TREE LANE
STONE, ROGER AND BARBARA	0201	25	7			03868	00052	2 1124 SYLVAN LANE
STRANG, CHARLES & COLUCCI, RALPH	0112	7.11	15			03814	00210	2 338 OLD GROVE ROAD
STREAMAN, ANDREW & ANDREA	0178	16.14	11			06424	00082	2 345 EDGEWOOD COURT
STRODEL, GEORGE R.	0039	3.16	126			05762	00631	2 285 FRIAR LANE
STROHMEIER, KEITH & KAREN ANNE JNTS	0054	4.03	17.27			06392	02795	2 1387 CHAPEL HILL
STROIN, DEBRA L.	0027	3.10	16.01			05646	00577	2 1486 DEER PATH
STRUSS, JOHN H. AND SONIA	0089	6.01	5					2 1090 SUMMIT LANE
STUCKER, H. FREDERICK & SUSAN S.	0163	16.06	18			05723	00456	2 1248 POPLAR AVENUE
STUMMER, ROSEMARY	0028	3.10	25			02772	00141	2 366 FOREST HILL WAY
STURR, MICHAEL AND BEVERLY	0043	3.20	8.12			04538	00197	2 263 RAVENS WOOD
SUBMALL & MOUNTAINBROOK LLC	0014	3.03	9			05985	00007	4A 1422 U S ROUTE 22
SUBMALL & MOUNTAINBROOK LLC	0014	3.03	12			05750	00125	4A 1450 ROUTE 22
SULLIVAN, KENNETH W JR	0159	16.01	4			06249	00246	2 1283 POPLAR AVENUE
SULLIVAN, STEPHEN & BETH	0027	3.10	24.01			05908	00483	2 358 FOREST HILL WAY
SUN, FRANCES XIAOYAN & JIANLONG	0052	4.02	4			05854	00741	2 348 ACKERMAN AVENUE
SUNG, JACKIE & SUNG, SU-LI	0064	5.03	11			05371	00166	2 1204 FOOTHILL WAY
SURIANI, RICHARD & ANN MARIE	0094	7.03	5			4283	00170	2 996 SUNNY SLOPE DRIVE
SUSKIE, JOHN M & DENISE LYNN	0058	4.04	3			03470	00429	2 458 BAYBERRY LANE
SW-MW HOLDINGS LLC	0059	5.01	7			06304	00929	2 1061 PROSPECT AVENUE
SW-MW HOLDINGS LLC	0059	5.01	8			06304	00950	2 1051 PROSPECT AVENUE
SW-MW HOLDINGS LLC	0060	5.01	12			06304	00955	2 461 SUMMIT ROAD
SW-MW HOLDINGS LLC	0101	7.05	12			06304	00945	2 1062 SUNNY VIEW ROAD
SWARTS, ARTHUR W	0036	3.14	11.01			05922	00560	2 1531 DEER PATH
SWEENEY, MATTHEW & HAAS, KATE	0127	12	3			06355	00272	2 877 STANDISH AVENUE
SWERSKY, FRANKLIN & SHARON, SANDS, S	0069	5.07	4			05654	00159	2 1177 FOOTHILL WAY
SYLVESTER, CARL & NINA	0132	15.01	14			05927	00060	2 219 OAK TREE ROAD
SYMMS, THOMAS A - SZYMBORSKI, A L/E	0032	3.11	48			06426	00079	2 375 FOREST HILL WAY
SZABO, STEPHANIE	0081	5.18	16			06068	00641	2 1131 PEACHTREE LANE
SZARO, THOMAS & CINDY L	0066	5.04	19			06373	02507	2 344 SHORT DRIVE
SZELAG, KEVIN/HALPIN, MEGHAN	0054	4.03	17.29			06365	02425	2 1379 CHAPEL HILL
SZELES, LAZLO I. AND MADELINE M.	0159	16	102			02994	00983	2 1275 OLD FARM ROAD
SZYMCAK, JOHN & IRENE	0038	3.16	61			03194	00300	2 221 ROBIN HOOD ROAD
TACOVSKY, ANNE H	0036	3.14	15			06430	00015	2 1554 GROUSE LANE
TAESCHLER, PAUL & PATRICIA	0106	7.08	7			03309	00786	2 1049 SUNNY SLOPE DRIVE
TAESCHLER, PAUL AND PATRICIA	0107	7.08	20			05450	00870	2 362 DARBY LANE
TAESCHLER, PAUL T & PATRICIA	0098	7.04	19			05937	00128	4A 204 SUMMIT ROAD
TAM, JENNY	0135	15.04	1			05120	00090	2 311 GARRETT ROAD
TANCRED, HARLENE	0052	4.03	1			05688	00228	2 451 BAYBERRY LANE
TANGO, MICHAEL AND NATALIE	0153	15.14	14			04807	00080	2 1328 BIRCH HILL ROAD
TAO, FENG & YU, SHARON Y B	0091	6.02	13			06168	00603	2 1084 PROSPECT AVENUE
TAO, FENG AND WU, HONGWEI	0028	3.10	27			05837	00035	2 374 FOREST HILL WAY
TARANTINO, CARMINE AND ROSA	0059	5.01	3			05530	00363	2 1095 PROSPECT AVENUE



## TAXING DISTRICT NO. 10 MOUNTAINSIDE BORO

## COUNTY NO. 20 UNION

NAME OF OWNER ADDITIONAL OWNERS	PAGE NO.	BLOCK NO.	LOT NO.	LOT QUALIF.	ACCOUNT NO.	DEED BOOK	DEED PAGE	CLASS	PROPERTY LOCATION
TARULLI, ANDREW & SUSAN	0178	16.14	3			06075	00529	2	356 HEDGE ROW
TASKILA, DANIEL AND REGINA	0061	5.02	3			05837	00277	2	1116 HECKEL DRIVE
TATE, ARTHUR AND DEBORAH	0124	10.05	10.03			05729	00992	2	1429 DUNN PARKWAY
TAVARES, ARMANDO, LUCILIA	0038	3.16	78			05685	00948	2	237 ROBIN HOOD ROAD
TAVARES, JOSE AND MARIA	0112	7.12	2			05329	00039	2	314 ROLLING ROCK ROAD
TAYLOR, WILLIAM F. AND MARIANNE F.	0117	8.01	13			02965	00183	2	1598 BROOKSIDE ROAD
TEDESCO, KEVIN AND MIRIAM	0051	4.02	1			04695	00056	2	1420 DEER PATH
TEH, CATHERINE	0163	16.06	8			06408	00483	2	1263 CEDAR AVENUE
TEIXEIRA, MANUEL AND MARIA	0029	3.11	20			04933	00254	2	1515 COLES AVENUE
TELLIER, GEORGE AND JANICE	0021	3.06	21			04594	00062	2	298 CHATTIN COURT
TENNARO, ALFONSO W & KATHLEEN A	0139	15.05	27			03575	00680	2	1325 HIDDEN CIRCLE
TEWFIK, SAMIR AND BEBA	0191	23.01	75			03764	00026	2	153 LOCUST AVENUE
THAU, STUART C & INA	0025	3.09	1			03501	00604	2	325 PARTRIDGE RUN
THE ARC OF UNION COUNTY	0039	3.16	134			03792	00303	15D	253 FRIAR LANE
THE SALVATION ARMY	0084	5.20	13			05768	00317	2	1143 CORRINNE TERRACE
THEODOS, AMELIA	0133	15.02	5			05892	00752	2	1358 WOOD VALLEY ROAD
THEUERKAUF, JON & DE ZAGON, BLAIR	0029	3.11	12.01			06283	00261	2	1550 DEER PATH
THEVARAJA, ANGLIN & PATHINATHAN	0161	16.01	39			06362	00823	2	1214 ROUTE 22
THIEMER, JOHN AND DONNA	0135	15.03	4			03937	00064	2	257 HICKORY LANE
THOMAS, JESSY	0116	8.01	1			06081	00714	2	1550 BROOKSIDE ROAD
THOMAS, PATRICK AND LAURIE	0062	5.02	18			03763	00307	2	1189 RIDGE DRIVE
THOMPSON, ANDREW S & SUSAN FAYE	0076	5.14	7			03556	00846	2	1144 SAWMILL ROAD
THOMPSON, MARGARET H.	0121	10.01	15			03532	00954	2	150 MOUNTAINVIEW DRIVE
THOMPSON, MARGARET H.	0122	10.01	18			03532	00954	1	1437 FERNWOOD ROAD
THOMPSON, SHIRLEY	0130	14	18.05			03545	00535	2	126 NEW PROVIDENCE ROAD
THRILOS REALTY, LLC	0194	24.01	1			05837	00305	4A	1079 ROUTE 22
TIDABACK, DAVID & DIANNE	0071	5.08	8			03408	00037	2	367 CHERRY HILL ROAD
TIERNO, JAMES DANIEL/SCHIFFL, J L	0072	5.09	11			06384	00755	2	1135 PUDDINGSTONE ROAD
TIETSWORTH, DARREN AND DANA	0047	3.24	11.02			5664	00992	2	1532 LONG MEADOW
TIGHE, KEVIN AND LITEOVE	0039	3.16	127			05446	00265	2	281 FRIAR LANE
TINFOW, BRADLEY S & PANKOW, EUGENIA	0039	3.16	130			06062	00575	2	269 FRIAR LANE
TINNIRELLA, TERESA	0068	5.05	7			06227	00039	2	334 SHORT DRIVE
TOMA, RAYMOND & MARY G	0111	7.11	11			06390	02456	2	351 ROLLING ROCK ROAD
TOMAINO, JOHN AND JANE	0063	5.03	3			03961	00221	2	349 SHORT DRIVE
TOMAS, ANGELO AND ROSA	0160	16.01	23			05393	00496	2	1242 BEECH AVENUE
TOMAS, GILBERT AND GINA	0084	5.20	15			05386	00796	2	1137 CORRINNE TERRACE
TOMELLE LLC	0040	3.18	70			06085	00894	2	1646 NOTTINGHAM WAY
TOMKO, MARIA	0110	7.10	8			05665	00968	15F	334 LINDA DRIVE
TONER, JAMES J. AND LENORE	0036	3.14	11.02			02831	00680	2	1535 DEER PATH
TOPAR, EDWARD D.	0003	2	5.10			05361	00809	2	446 NEW PROVIDENCE ROAD
TORRES, DAVID & PENNA, IVETTE	0105	7.07	19			06204	00419	2	310 SUMMIT ROAD
TORRES, JENNIFER A.	0096	7.03	27			05648	00994	2	1078 LEDGEWOOD ROAD
TORRES, JOSE M & ELAINE	0093	7.03	1			05935	00871	2	1049 BELAIR COURT
TORRES, JOSEPH & MARISSA	0145	15.09	38			05825	00485	2	267 OLD TOTE ROAD
TOTH, G. & GOMEZ-TOTH, D.	0089	6.01	3			05478	00111	2	1124 SUMMIT LANE
TOWER, DIANE	0143	15.09	9			06399	00057	2	232 EVERGREEN COURT
TOZZO, STEVEN & GRACEL, C/O HUNDAI	0091	6.02	10			05554	00757	2	485 SUMMIT ROAD
TRACY, WILLIAM AND SUZANNE	0165	16.08	2			05135	00347	2	1290 KNOLLWOOD ROAD
TRANO, BRUCE B SR & BARBARA A	0185	22.01	12			05911	00132	2	876 WOODLAND AVENUE
TRANO, BRUCE B. AND BARBARA ANN	0185	22.01	13			02911	00257	2	872 WOODLAND AVENUE
TRANO, CRAIG AND STEPHANIE	0052	4.02	7			05601	00137	2	368 DOGWOOD WAY
TRANQUILLI, ROBERT & TARQUINO, V.	0082	5.19	10			05834	00960	2	1120 CORRINNE TERRACE
TRAYNOR, JOHN AND SUZANNE	0144	15.09	17			03981	00313	2	257 EVERGREEN COURT
TREYMAN, PAUL JR & FUSARO, LAUREN	0136	15.04	12			06418	02370	2	1366 MOHAWK DRIVE
TREZZA, M.F. & N. & TREZZA, F. & A.	0008	3	55			06003	00051	2	218 PEMBROOK ROAD
TRIANAFYLLOU, PAUL & LAUDATI, KERRI	0090	6.01	21			06391	00451	2	1097 SYLVAN LANE
TRIARSI, MICHAEL AND GEHANE	0124	10.04	7			05686	00231	2	162 MOUNTAINVIEW DRIVE
TRICARICO, ERICA E & DETROLIO, J J	0116	7.14	4			06106	00947	2	1022 LEDGEWOOD ROAD
TRIMARCO, KENNETH AND LINDA	0077	5.15	3.01			04533	00310	2	1115 HECKEL DRIVE
TRIMBLE, JAMES R & ELIZABETH J	0127	11	4.03			06278	00796	2	585 HILLSIDE AVENUE
TRIMMER, DOUGLAS & MARY	0111	7.11	10			03393	00750	2	347 ROLLING ROCK ROAD
TRIPLE NET INVESTMENTS XV, LP	0190	23	8.17			05255	00005	4A	1137 GLOBE AVENUE
TRUPCHAK, JOHN J & ELIZABETH	0141	15.06	6			06326	00205	2	295 BRIDLE PATH
TRUSZKOWSKA, IRENE	0011	3.01	107			06297	00266	2	1551 LONG MEADOW
TRZCINSKI, TADEUSZ AND JAROSLAWA	0072	5.09	19			02965	00420	2	367 SUMMIT ROAD
TUCCI, RAYMOND M & CONNIE M	0035	3.14	8.07			06157	00086	2	291 RAVENS WOOD
TURLEY, JEANETTE	0072	5.09	10			02828	00979	2	368 CHERRY HILL ROAD
TURNER, KEITH C & SUSAN K.	0141	15.06	10			03842	00217	2	283 BRIDLE PATH

## TAXING DISTRICT NO. 10 MOUNTAINSIDE BORO

## COUNTY NO. 20 UNION

NAME OF OWNER ADDITIONAL OWNERS	PAGE NO.	BLOCK NO.	LOT NO.	LOT QUALIF.	ACCOUNT NO.	DEED BOOK	DEED PAGE	CLASS	PROPERTY LOCATION
TURNEY, THOMAS J & JOSEPHINE ABB	0064	5.03	18			03584	00686	2	354 CENTRAL AVENUE
TURPACK, BRYAN M& SAADAT, ANAHITA M	0160	16.01	12.01			06306	00275	2	1251 POPLAR AVENUE
TWILLEY, DAVID B JR	0031	3.11	35			06376	02741	2	405 ACKERMAN AVENUE
TWOMBLY, LAUREN A	0011	3.01	20.04			05989	00748	2	1515 LONG MEADOW
TYBURSKI, MICHAEL & NICOLE	0145	15.09	28			06014	00045	2	1337 BIRCH HILL ROAD
TYMON, LEO AND MARIE	0121	10.01	8			04728	00100	2	130 GREENWOOD ROAD
U.S. MADE, LLC	0190	23	19			05796	00356	4B	1163 ROUTE 22
UHLICK, CHRISTOPHER MICHAEL	0080	5.17	17			06357	00291	2	1111 MAPLE COURT
UHLIG, DENNIS	0167	16.08	32			06189	02117	2	289 TIMBERLINE ROAD
ULROPE, ALYSSA & MACALUSO, DOMINICK	0191	23.01	9			06329	00650	2	176 WALNUT AVENUE
UNCHESTER, ANN MAE	0064	5.03	20			02868	00881	2	364 CENTRAL AVENUE
UNCHESTER, DOROTHY	0007	3	48			05409	00012	2	1467 FORCE DRIVE
UNDERHILL, BRUCE DRUMMOND & BARBARA	0048	3.24	15.06			06000	00534	2	279 PEMBROOK ROAD
URAY, ALP & MC CRORY-URAY, ANN	0168	16.09	16			04427	00158	2	300 TIMBERLINE ROAD
URBAN, GEORGE AND CAROL	0159	16.01	2			03007	00881	2	1291 POPLAR AVENUE
URBANO, JOHN	0047	3.24	9.02			06419	00917	2	232 JUNIPER WAY
UYTTENDAELE, CHANTAL M.	0106	7.08	6			05772	00292	2	1045 SUNNY SLOPE DRIVE
UZZOLINO, ROBERT AND PATTY	0151	15.13	11			04118	00186	2	295 INDIAN TRAIL
VALENTE, RAQUEL H & SANTOS, DAVID M	0105	7.08	1			06431	02264	2	1049 LEDGEWOOD ROAD
VALENTINE, PAUL AND KATHLEEN	0183	21	31			05196	00080	1	592 SHERWOOD PARKWAY
VALENZUELA, LYNDON AND ROSANNA	0057	4.03	26.04			05284	00266	2	1362 OUTLOOK DRIVE
VALLEY NATIONAL BANK C/O P.M.	0182	21	24			04986	00115	4A	907 WOODLAND AVENUE
VALLEY NATIONAL BANK, C/O P.M.	0182	21	24.01			04986	00115	4A	882 MOUNTAIN AVENUE
VAN DEUSEN, ALEXANDER AND CARYN	0181	21	8			05561	00310	2	537 WOODLAND AVENUE
VAN DEUSEN, ALEXANDER R.	0181	21	9			05775	00174	2	543 WOODLAND AVENUE
VAN KIRK, JOSEPH & GRACE	0138	15.05	16			06183	00671	2	365 OLD TOTE ROAD
VANECEK, RICHARD C & PAMELA E	0189	22.02	39			06064	00295	1	1160 WYCHWOOD ROAD
VARELA, MARIA C	0096	7.03	30			06130	00975	2	1066 LEDGEWOOD ROAD
VARGO, ROBERT C. & JO H.	0080	5.17	14			03817	00303	2	1131 MAPLE COURT
VASILOW, CHRISTINE C.	0199	24.06	19			05714	00333	2	1047 RUTGERS ROAD
VASSI, BRIAN & AMANDA	0112	7.11	16			06340	00458	2	334 OLD GROVE ROAD
VAZQUEZ, JOSE & MERCEDES	0010	3.01	11.04			06076	00413	2	1533 LONG MEADOW
VEGA, MAURICIO R. & LAFFERTY, LENORE	0176	16.13	3			05853	00804	2	387 CREEK BED ROAD
VELLA, ROY AND DIANA	0156	15.16	1			04101	00200	2	341 OLD TOTE ROAD
VELLI, ANTHONY & WANG, TINA	0056	4.03	23			06436	00188	2	387 PARK SLOPE
VENES, CARMINE AND CAROL	0018	3.05	6			04001	00057	2	1424 ORCHARD ROAD
VENES, CARMINE R & CAROL D	0018	3.05	5					1	1430 ORCHARD ROAD
VENTRELLA, PETER J. & LOUISE O.	0188	22.02	28					2	1418 ORCHARD ROAD
VENTURA-DUANESBURG LLC	0129	14	15			05667	00073	2	5 ENDOR LANE
VENTURELLI, BRUNO J & RENEE J	0176	16.13	7			05899	00134	4A	921 MOUNTAIN AVENUE
VENTURELLI, GERALD	0082	5.19	2			06002	00071	2	377 CREEK BED ROAD
VENTURO, CHRISTOPHER G & ROBERT M	0060	5.01	14			06374	00099	2	1139 IRIS DRIVE
VENTURO, ROBERT AND CYNTHIA	0095	7.03	12			06394	00415	2	445 SUMMIT ROAD
VERLANGIERI, EDWARD J.	0133	15.02	7			04956	00262	2	1021 MARY ALLEN LANE
VETTER, WILLIAM & VETTER, MARGARET	0064	5.03	14					2	1362 WOOD VALLEY ROAD
VIDAL, ANTONIO & MARIA	0009	3.01	4.21			04476	00090	2	336 CENTRAL AVENUE
VIEIRA, MARCO A., & TARA N.	0022	3.07	15.04			03415	00949	2	208 KINGS COURT
VIERSEHILLING, JAMES & BARBARA	0180	19	1			05876	00953	2	1491 FOX TRAIL
VIETRO, REGINA & DANIEL	0040	3.18	72			03271	00148	4A	868 MOUNTAIN AVENUE
VIGLIANTI, JOSEPH AND CAROL	0133	15.02	2			03347	00871	2	1638 NOTTINGHAM WAY
VIGLIANTI, R.F. & VIGLIANTI, L.M.	0078	5.15	8.01			03033	00948	2	346 BRIAR PATCH
VIGNOLA, A & C IRREVOCABLE FAMILY TR	0054	4.03	16.02			05774	00959	2	1144 RIDGE DRIVE
VILASOA, F. & DIAZ-VILASOA, L.	0119	8.03	9			06356	00852	2	451 NEW PROVIDENCE ROAD
VILLA, JOSEPH & MELINA	0160	16.01	20			05657	00329	2	1599 RISING WAY
VILLANE, DAVID & NINA	0181	21	13			06398	00408	2	1236 BEECH AVENUE
VILLANUEVA, BERT AND PORTIA	0106	7.08	2			05903	00257	2	563-65 WOODLAND AVENUE
VILLATORO, HUGO	0191	23.01	78			05821	00828	2	1031 SUNNY SLOPE DRIVE
VINCENT PAPERATO	0093	7.02	14.03			06343	02393	2	161 LOCUST AVENUE
VISCUGLIA, NICHOLAS AND DIANA	0171	16.11	4			05424	00283	2	1016 MARY ALLEN LANE
VITALE, EVE LOVE	0035	3.14	8.05			4845	00275	2	275 KNOLLCREST ROAD
VITOLLO, JOSEPH R & SANTORIELLO, L	0107	7.08	29			02664	00266	2	286 RAVENS WOOD
VITOLLO, STEPHEN & LAURA	0036	3.14	20			06059	00434	2	1020 ELSTON DRIVE
VIZZUSO, R PAUL	0175	16.12	14			04870	00053	2	1592 GROUSE LANE
VOLCIN, FRANTZ	0195	24.03	1			05926	00692	2	356 CREEK BED ROAD
VOLLBRECHTHAUSEN, LUCILA	0118	8.03	1			06231	00312	2	180 SUNRISE PARKWAY
VOLLHERBST, ABIGAIL MARY	0020	3.06	10.01			06307	00642	2	1567 RISING WAY
VOROS, LINDA AND VOROS, EDWARD	0148	15.11	1			06237	00551	2	1457 WHIPPOORWILL WAY
						03876	00202	2	237 EVERGREEN COURT

## TAXING DISTRICT NO. 10 MOUNTAINSIDE BORO

## COUNTY NO. 20 UNION

NAME OF OWNER ADDITIONAL OWNERS	PAGE NO.	BLOCK NO.	LOT NO.	LOT QUALIF.	ACCOUNT NO.	DEED BOOK PAGE	CLASS	PROPERTY LOCATION
WAGNER, KARL-HEINZ	0184	22.01	5.03			05037 00315	2	938 MOUNTAIN AVENUE
WAGNER, URSULA	0011	3.01	108			04912 00264	2	1545 LONG MEADOW
WALLACE, RYAN & STACEY	0026	3.09	29			06425 02887	2	1445 DEER PATH
WALSH, CHRISTOPHER & RACHEL	0022	3.08	2.04			06163 00259	2	276 PARTBRIDGE RUN
WALTERS, LEIGH R & ROBIN L.	0002	2	1.07			03106 00647	2	1064 SADDLE BROOK ROAD
WANG, QUANG AND FAN, ZHUO	0061	5.02	2			05844 00467	2	1108 HECKEL DRIVE
WANG, SHU & XIAODONG BU	0136	15.04	3			05848 00327	2	307 GARRETT ROAD
WARD, ERIC & DANIELLE	0075	5.12	7			05859 00788	2	337 CHERRY HILL ROAD
WARD, JOHN B. & KAITLIN A.	0133	15.02	9			05880 00276	2	1370 WOOD VALLEY ROAD
WARD, KEVIN & ETHEL	0160	16.01	16			03343 00522	2	1237 POPLAR AVENUE
WARGASKI, ALAN AND JUDITH	0022	3.07	18.04			05795 00663	2	1499 FOX TRAIL
WARGASKI, ALAN AND JUDITH	0022	3.07	42			05795 00663	1	1551 GROUSE LANE
WASS, VALERIE	0162	16.06	3			06265 00965	2	1295 CEDAR AVENUE
WASSERMAN, M.S.&JAMER, K.L.	0145	15.09	29			05890 00233	2	1333 BIRCH HILL ROAD
WASYLISZYN, SLAWOMIR AND MARIA	0010	3.01	11.08			03694 00125	2	1542 ROUTE 22
WASYLYK, TARAS B. - TR.	0074	5.11	14			05710 00359	2	1181 WYOMING DRIVE
WATERS, KELLY	0042	3.19	5.19			05380 00029	2	1598 JUSTIN PLACE
WATKIN, CYNTHIA	0177	16.13	27			05920 00809	2	358 OLD TOTE ROAD
WATSON, RICHARD AND LEONIE	0159	16	106			04424 00145	2	270 KNOLLCREST ROAD
WATT, GEORGE & KAREN	0136	15.04	16			03404 00799	2	280 BRIDLE PATH
WEAKLEY, ROBERT AND MARGARET	0174	16.11	97			04998 00105	2	259 KNOLLCREST ROAD
WEBER, BRIAN & DANIELLE	0072	5.09	6			03908 00016	2	376 UPLAND ROAD
WEEKS, H & B	0021	3.07	4				2	257 MEETING HOUSE LA
WEI HAN AND MI ZHONG	0015	3.03	27			05867 00750	2	246 SOUTH FORK ROAD
WEILL, J. R. & BROWN, R.K.-TR	0193	23.03	8.20			02907 00690	4B	1126 GLOBE AVENUE
WEILL, J.R. & BROWN, R.K. - TR	0193	23.03	8.16			02693 00218	4B	1094 GLOBE AVENUE
WEILL, J.R. & BROWN, R.K.-TR	0097	7.04	5			02693 00221	4B	217 SHEFFIELD STREET
WEISHOLTZ, MARK & ENID	0130	14	18.03			06038 00284	2	1387 KNIGHTSBRIDGE ROAD
WELDON, BRIAN FREDERICK & LAUREN N	0144	15.09	23			06265 00738	2	253 OAK TREE ROAD
WELLNER, ROSEMARY	0027	3.10	19.01			05830 00529	2	1506 DEER PATH
WELLS, JANET B.	0019	3.06	6			05706 00392	2	1425 WHIPPOORWILL WAY
WENZ, MICHAEL AND JEAN	0078	5.16	2			04719 00112	2	1108 MAPLE COURT
WERCHAS, ROBERT AND PATRICIA	0077	5.14	14			04702 00080	2	344 RACCOON HOLLOW
WEST, SCOTT E & CYNTHIA J	0022	3.08	1			06332 00600	2	1413 DEER PATH
WH HOLDING, CO., INC.	0128	14	1.01			04346 00087	4A	1299 ROUTE 22
WHALEN, NICHOLAS P & WHALEN, B	0188	22.02	21.01			05911 00905	2	12 RODMAN LANE
WHEATON, III, ROLLA & LAURIE	0117	8.02	2			03424 00623	2	1572 RISING WAY
WHEELER, DAVID F. AND ROSE	0078	5.16	4				2	1120 MAPLE COURT
WHELAN, JAMES A. AND NANCY C.	0153	15.14	4			05770 00872	2	305 OLD TOTE ROAD
WHITE, ROBERT J & MARIA	0167	16.08	27			06410 00022	2	307 TIMBERLINE ROAD
WHITENOUR, DELMAR R & JOAN Z	0021	3.06	23			03207 00374	2	1416 WOODACRES DRIVE
WHYTE, GARY W & DEBRA A	0153	15.14	10			03591 00296	2	289 OLD TOTE ROAD
WILCHES, EDWIN & FATIMA	0173	16.11	87			05948 00631	2	1277 KNOLLWOOD ROAD
WILCHES, EDWIN HERNAN & FATIMA	0168	16.09	12			06401 00122	2	1278 KNOLLWOOD ROAD
WILD HEDGE ASSOC.	0123	10.02	15				1	WILD HEDGE LANE
WILKENFIELD, DANIEL S/MENDE, MORGAN P	0118	8.02	15			06392 02652	2	1571 BROOKSIDE ROAD
WILLIAMS-MINICK FAMILY TRUST	0106	7.08	10			06389 00001	2	1055 SUNNY SLOPE DRIVE
WILLIAMS, JASON M & ALICIA	0116	7.14	1			06134 00642	2	999 CHIMNEY RIDGE DRIVE
WILLIAMS, LINDA	0199	24.06	17			05376 00927	2	1039 RUTGERS ROAD
WILLS, CAROLINE & RICHARD	0044	3.21	24.04			05369 00637	2	1513 FOX TRAIL
WILSON, C J & T	0146	15.09	44				2	243 OLD TOTE ROAD
WILSON, JOHN AND SANDRA	0180	18	10			04655 00282	2	138 PARKWAY
WILSON, KEITH & MEGAN	0162	16.06	1			05907 00396	2	224 OLD TOTE ROAD
WINDT, PAUL & ANGELA	0053	4.03	7			06415 00144	2	471 BAYBERRY LANE
WINNICKI, DONALD A.	0135	15.03	12			05830 00856	2	250 BRIDLE PATH
WINTER, SETH AND SUSAN	0019	3.06	1			05105 00255	2	293 NEW PROVIDENCE ROAD
WISSEL, BEATRICE	0068	5.05	15			05599 00337	2	1165 PUDDINGSTONE ROAD
WISTNER, MEL & LEWIS-WISTNER, HELEN	0052	4.02	3			04787 00338	2	344 ACKERMAN AVENUE
WISTREICH, RYAN & SARAH J.	0178	16.14	2			06163 02049	2	360 HEDGE ROW
WITTERSCHEIN, JUDITH A	0024	3.08	17			06371 00028	2	1490 WOODACRES DRIVE
WLADYKA, AGNES	0051	4.01	11			04340 00253	2	369 NEW PROVIDENCE ROAD
WOERNER, SCOTT AND BETTY ANN	0001	1	6			05428 00593	1	2687 CREST LANE
WOJCIK, MARCIN AND MARLENA	0016	3.04	7			04810 00160	2	1463 ORCHARD ROAD
WOJCIK, RANDOLPH AND AMY FLYNN	0189	22.03	1			05669 00523	1	1120 WYCHWOOD ROAD
WOJTKUNSKI, J. & PALCHIK, S.	0078	5.16	8			05425 00461	2	1144 MAPLE COURT
WOLFE, JR, RUSSELL & SUZANNE	0130	14	18.07			03453 00972	2	114 NEW PROVIDENCE ROAD
WOLFE, MAURO AND DONNA	0184	22.01	8.03			05653 00601	2	3 LITTLE COURT
WOLLNY, V.E&H.E. & ELLIOTT, BEVERLY	0037	3.14	28			05482 00671	2	1603 GROUSE LANE



## TAXING DISTRICT NO. 10 MOUNTAINSIDE BORO

## COUNTY NO. 20 UNION

NAME OF OWNER ADDITIONAL OWNERS	PAGE NO.	BLOCK NO.	LOT NO.	LOT QUALIF.	ACCOUNT NO.	DEED BOOK PAGE	CLASS	PROPERTY LOCATION
WOLVERINE LAW LLC	0184	22.01	7			06406 00660	4A	928 MOUNTAIN AVENUE
WONG, CINDY AND CHUCK	0043	3.19	67			05467 00450	2	1641 NOTTINGHAM WAY
WONG, DANIEL AND GRACE	0091	6.02	3			05594 00253	2	1107 SUMMIT LANE
WOO, KIM AND YJO, JESSICA	0117	8.02	3			05396 00400	2	1576 RISING WAY
WOOD, JAMES B & LORI	0202	26	2			06349 00631	2	1325 OUTLOOK DRIVE
WOOD, S. & HELLEBRANDT, L. TRUSTEES	0042	3.19	4.01			06401 02854	2	211 QUEENS LANE
WOODARD, DANIEL J & ANNE	0023	3.08	7			05938 00760	2	308 PARTRIDGE RUN
WOODRING, ANDREA L & COREY C	0139	15.05	23			06182 00260	2	1341 HIDDEN CIRCLE
WOODRUFF, KEITH AND MARIE	0030	3.11	27			05444 00825	2	1440 FOREST COURT
WORGAN, BRYN & MCGOVERN, LAUREN	0050	4	17.19			05927 00893	2	1378 CHAPEL HILL
WORSWICK, SCOTT AND CAROL	0020	3.06	20			03840 00100	2	303 CHATTIN COURT
WORTH, RICHARD L. & SEGAL, MICHEL	0079	5.16	12			05724 00594	2	1137 SAWMILL ROAD
WOZNIAK, IZABELLA M & ZAWIESKA, M	0076	5.13	8			06369 02746	2	351 RACCOON HOLLOW
WRIGHT, ROGER S II & JULIE R	0018	3.04	25			06039 00337	2	1462 FORCE DRIVE
WU, HONYEE AND HWANG, CHIOU-CHI	0072	5.09	15.01			05788 00052	2	8 CORY COURT
WU, TING & ZHANG, ZHENGHAO	0196	24.04	2.01			06357 00877	2	130 MILL LANE
WYCKOFF, JOYCE	0137	15.05	5				2	356 NEW PROVIDENCE ROAD
WYGLEDOWSKI, SANDRA K	0061	5.01	30			03487 00448	2	396 CENTRAL AVENUE
WYVRATT, BRIAN MATTHEW	0056	4.03	18.23			06365 02391	2	1408 OUTLOOK DRIVE
WYVRATT, KEVIN G & BEALE, KELLY A	0058	4.04	12			06366 02182	2	427 NEW PROVIDENCE ROAD
WYVRATT, MATTHEW & JEAN	0037	3.14	25			03955 00208	2	1612 GROUSE LANE
XIE, YUXIN AND WANG, MINGLI	0012	3.02	3.02			05850 00094	2	2 EGAN COURT
XU, LIMIN AND TENG, ANGELA	0197	24.04	2.10			05854 00659	2	2 ROBBIE LANE
XXXXXX	0001	1	3				1	SKYTOP DRIVE
YANG, FANG & QI	0066	5.04	9			05891 00734	2	1150 PUDDINGSTONE ROAD
YANG, PUYAO & WANG, WEIWEI	0113	7.12	15			06134 00647	2	366 ROLLING ROCK ROAD
YANUSZ, THOMAS AND JANET	0107	7.08	26			04339 00032	2	1036 ELSTON DRIVE
YASINSKI, ANDREW M	0104	7.07	7			06321 00571	2	363 DARBY LANE
YASINSKI, STEVEN AND PATRICIA	0047	3.24	9.05			04179 00036	2	251 PEMBROOK ROAD
YASUDA, NOBUYOSHI AND YUMIKO	0132	15.01	13			03810 00038	2	225 OAK TREE ROAD
YAWORSKI, JOSEPH	0158	16	60				2	1226 CEDAR AVENUE
YE, MING-QI & SHEN, RICHARD	0009	3.01	4.23			05422 00809	2	1596 JUSTIN PLACE
YENISH, JOHN AND GLORIA J	0004	2	25			05919 00390	2	1087 SADDLE BROOK ROAD
YOUNG, DAVID & LINDA	0152	15.13	27			06270 02168	2	310 GARRETT ROAD
YOUNG, RYAN F & KRYSTLE	0041	3.18	90			06370 02025	2	1627 LARKSPUR DRIVE
YOUNG, THOMAS & GIERLA, SUSAN	0045	3.23	5.06			03772 00132	2	264 PEMBROOK ROAD
YOUSSEF, MAGED & MALIK, CAROLINE	0196	24.04	2.03			05721 00274	2	1 ROBBIE LANE
YU, GANG & JIANG, WEI	0054	4.03	17.28			06069 00805	2	1383 CHAPEL HILL
YUEN, MAN-LUI	0064	5.03	15.01			06159 00919	2	340 CENTRAL AVENUE
YUKON, JAMES	0016	3.04	8			06290 00471	2	1461 ORCHARD ROAD
YUROCHKO, ROBERT AND TRISHA	0148	15.11	3			02950 00241	2	229 EVERGREEN COURT
YUTSUS, JOSEPH AND KAREN	0049	3.24	116			04182 00168	2	242 JUNIPER WAY
ZACHARIADES, ARISTOTELIS & AMANDA	0126	11	1.02			06262 00218	2	151 WILD HEDGE LANE
ZACIERACHA, MARK AND DOROTA	0066	5.04	16			05792 00119	2	1182 PUDDINGSTONE ROAD
ZAHRA, JUSTIN & VIGGIANO, CANDICE	0192	23.02	23			06392 02735	2	144 LOCUST AVENUE
ZAMBROTTA, VICTOR & MARION	0037	3.14	27			06060 00128	2	1607 GROUSE LANE
ZAMPELLA, M. & DONADIO-ZAMPELLA, S.	0027	3.10	23.01			05515 00771	2	354 FOREST HILL WAY
ZAVODNY, PAUL AND SUSAN	0008	3.01	4.08			04414 00147	2	223 KINGS COURT
ZAWISLAK, LILLIAN CHU & JOSHUA T	0051	4.01	8			06143 00561	2	375 NEW PROVIDENCE ROAD
ZAWISLAK, THEODORE AND CAROL	0138	15.05	8			03614 00780	2	372 NEW PROVIDENCE ROAD
ZAZZALI, MADELINE J.	0099	7.04	30			05781 00350	2	278 SUMMIT ROAD
ZECCA, ANDREW & STEPHANIE	0113	7.12	8			06433 00608	2	338 ROLLING ROCK ROAD
ZECCA, ROBERT	0190	23	4.01			05974 00368	2	1207 ROUTE 22
ZELENY, ROBERT C JR & MICHELLE K	0108	7.09	7			06313 02301	2	327 LINDA DRIVE
ZELTSER, VICTOR & YELENA	0147	15.09	48.13			06361 00148	2	311 ECHO RIDGE WAY
ZERVAS, MARTHA S	0055	4.03	18.02			05912 00251	2	1413 OUTLOOK DRIVE
ZHANG, CHUNJUAN & CHEN, SIKE	0139	15.05	21			05965 00640	2	1342 HIDDEN CIRCLE
ZHANG, HONG & LIU, CHENLU	0083	5.20	9			06300 00030	2	1155 BLAZO TERRACE
ZHENG, DAVID	0068	5.05	11			06385 02068	2	1181 PUDDINGSTONE ROAD
ZHENG, HAI & YU, JUAN	0182	21	20			06137 02001	2	591 WOODLAND AVENUE
ZHENG, YUAN PU & PERSAUD, HOLLY	0084	5.20	23			06377 02728	2	227 SUMMIT ROAD
ZHOU, ZIYE & SHEN, CHEN	0021	3.07	3			06258 02133	2	261 MEETING HOUSE LANE
ZIESER, MATTHEW J & DANIELLE C	0069	5.06	3			06332 00041	2	1203 FOOTHILL WAY
ZIMMERMAN, CHARLES & LAURA	0016	3.04	1			03314 00031	2	1463 WOODACRES DRIVE
ZIMMERMANN, THOMAS AND SUZANNE	0199	24.06	22			04787 00231	2	218 GLEN ROAD
ZIPETO, ALLESANDRO AND LISA	0132	15.01	16			05593 00710	2	215 OAK TREE ROAD
ZITO, ANTHONY & STELLA	0174	16.11	98			03298 00101	2	255 KNOLLCREST ROAD
ZIV, SAUL-ZIV PATRICIA V TRUSTEES	0055	4.03	18.08			06240 00492	2	1389 OUTLOOK DRIVE



TAXING DISTRICT NO. 10 MOUNTAINSIDE BORO

COUNTY NO. 20 UNION

NAME OF OWNER ADDITIONAL OWNERS	PAGE NO.	BLOCK NO.	LOT NO.	LOT QUALIF.	ACCOUNT NO.	DEED BOOK	DEED PAGE	CLASS	PROPERTY LOCATION
ZMUDA, JACEK	0086	5.20	62			06331	00576	2	222 CENTRAL AVENUE
ZOLLER, DANIEL & SAMANTHA	0065	5.03	25			06374	02089	2	369 SHORT DRIVE
ZURITA, ANIUSKA	0159	16.01	8			05412	00833	2	1269 POPLAR AVENUE
ZUROFF, CHARLES A & DELORIS M	0053	4.03	14			03471	00302	2	499 BAYBERRY LANE
ZUZOVSKY, RON AND NATALIE	0077	5.15	2.01			05659	00314	2	1107 HECKEL DRIVE
ZYGAL, LTD	0100	7.04	42			05629	00949	4B	1101 BRISTOL ROAD
1012 SPRINGFIELD AVE LLC	0198	24.04	10.02			05946	00102	1	1012 SPRINGFIELD AVENUE
1012 SPRINGFIELD AVE LLC	0198	24.04	10.05			05946	00102	4A	1016 SPRINGFIELD AVENUE
1044 REALTY ASSOCIATES, L. P.	0097	7.04	7	C003				4A	1044 ROUTE 22 UNIT 3
1044 REALTY ASSOCIATES, L.P.	0097	7.04	7	C001				4A	1044 ROUTE 22 UNIT 1
1044 REALTY ASSOCIATES, L.P.	0097	7.04	7	C002				4A	1044 ROUTE 22 UNIT 2
1044 REALTY ASSOCIATES, L.P.	0097	7.04	7	C004				4A	1044 ROUTE 22 UNIT 4
1044 ROUTE 22 CONDO ASSOC.	0097	7.04	7					1	1044 ROUTE 22
1050 ROUTE 22 WEST PROPCOLL	0098	7.04	8			06364	02054	4A	1050 ROUTE 22
1063 ROUTE 22 LLC	0194	24.01	21			06008	00748	4A	1055 ROUTE 22 EAST
1063 ROUTE 22 LLC % VERICON CONSTR.	0194	24.01	9			05735	00571	4B	1063 ROUTE 22
1090 BRISTOL ASSOCIATES, LLC	0100	7.04	38			5266	00024	4B	1090 BRISTOL ROAD
1100 SPRINGFIELD AVE LLC	0197	24.04	6.10			06435	00341	4A	1100 SPRINGFIELD AVENUE
1100 SPRINGFIELD AVE LLC	0198	24.04	6.12			06435	00341	4A	1104 SPRINGFIELD AVENUE
1115 GLOBE AVENUE LLC	0190	23	8.07			05972	00721	4B	1115 GLOBE AVENUE
1122 ROUTE 22 MOUNTAINSIDE LLC	0085	5.20	26			06050	00942	4A	1122 ROUTE 22
1125 GLOBE AVENUE, LLC	0190	23	8.19			05939	00163	4A	1125 GLOBE AVENUE
1128 SPRUCE DR, LLC % LOU CONTE	0084	5.20	24.01			05657	00031	1	1128 SPRUCE DRIVE
1157 GLOBE AVE., LLC	0190	23	22			05539	00068	4B	1157 GLOBE AVENUE
1181 GLOBE HOLDINGS LLC	0191	23	27			06302	00994	4B	1181 GLOBE AVENUE
1181 ROUTE 22 LLC	0190	23	8			06336	00409	4B	1181 ROUTE 22
1210 US HIGHWAY 22 LLC	0161	16.01	38			06420	02539	2	1210 ROUTE 22
1235 MOUNTAINSIDE ASSOCIATES LLC	0189	23	2.01			06267	00993	4A	1235 ROUTE 22
1260 VIRGINIA LLC	0169	16.10	5			06291	00626	2	1260 VIRGINIA AVENUE
1324 STONEY BROOK LANE LLC	0139	15.05	34			06031	00053	2	1324 STONY BROOK LANE
1441 FOREST COURT LLC	0032	3.11	52			06428	00259	2	1441 FOREST COURT
2018 SMITH FAMILY TRUST	0089	5.21	31			06240	00759	2	289 CHERRY HILL ROAD
248 APPLETREE LANE LLC	0013	3.02	18			06061	00315	2	248 APPLE TREE LANE
253 SHEFFIELD INC.	0097	7.04	3			04035	00005	4B	253 SHEFFIELD STREET
280 SHEFFIELD STREET LLC	0115	7.13	20			06087	00495	4B	280 SHEFFIELD STREET
917 MOUNTAIN AVENUE ASSOCIATES	0129	14	15.02			04019	00189	4A	917 MOUNTAIN AVENUE

TAXING DISTRICT NO. 10 MOUNTAINSIDE BORO

COUNTY NO. 20 UNION

NAME OF OWNER ADDITIONAL OWNERS	PAGE NO.	BLOCK NO.	LOT NO.	LOT QUALIF.	ACCOUNT NO.	-----DEED----- BOOK PAGE CLASS	-----PROPERTY----- LOCATION
------------------------------------	-------------	--------------	------------	----------------	----------------	-----------------------------------	--------------------------------

VERIZON-NEW JERSEY %DUFF & PHELPS	0000	30	1				6A MOUNTAINSIDE
-----------------------------------	------	----	---	--	--	--	-----------------

## TAXING DISTRICT NO. 10 MOUNTAINSIDE BORO

## COUNTY NO. 20 UNION

NAME OF OWNER ADDITIONAL OWNERS	PAGE NO.	BLOCK NO.	LOT NO.	LOT QUALIF.	ACCOUNT NO.	DEED BOOK PAGE	CLASS	PROPERTY LOCATION
ALPINE AT MOUNTAINSIDE LLC	0001	3	18.03			06331 02364	15F	1488 - 1498 ROUTE 22
BASTA, RICHARD AND MAUREEN	0003	5.06	7			05685 00293	15F	1210 WYOMING DRIVE
BOARD OF EDUCATION	0002	3.24	10				15A	1497 WOODACRES DRIVE
BOARD OF EDUCATION	0002	3.24	11.09			02900 00950	15A	LONG MEADOW
BOARD OF EDUCATION	0003	5.21	18				15A	276 CENTRAL AVENUE
BOARD OF EDUCATION	0003	5.21	19				15A	CENTRAL AVENUE
BOARD OF EDUCATION	0003	5.21	23				15A	CENTRAL AVENUE
BOARD OF EDUCATION	0005	14	27				15A	U S ROUTE 22
BORO OF MOUNTAINSIDE	0002	3.19	1.13			02967 00858	15C	ROUTE 22
BORO OF MOUNTAINSIDE	0003	5.20	60				15C	214 CENTRAL AVENUE
BORO OF MOUNTAINSIDE	0003	5.21	20				15C	CENTRAL AVENUE
BORO OF MOUNTAINSIDE	0004	6.01	12			03076 00970	15C	1005 SYLVAN LANE
BORO OF MOUNTAINSIDE	0004	7.13	20.01				15C	WILLOW ROAD
BORO OF MOUNTAINSIDE	0004	14	1.03				15C	1005 MOUNTAIN AVENUE
BORO OF MOUNTAINSIDE	0005	14	25				15C	1399 ROUTE 22
BORO OF MOUNTAINSIDE	0005	15.01	18				15C	U S ROUTE 22
BORO OF MOUNTAINSIDE	0005	15.01	22				15C	224 WATCHUNG AVENUE
BORO OF MOUNTAINSIDE	0005	15.01	23				15C	234 WATCHUNG AVENUE
BORO OF MOUNTAINSIDE	0005	15.08	2				15C	300 WATCHUNG & LIBRARY RD
BORO OF MOUNTAINSIDE	0006	15.08	3				15C	213 WATCHUNG AVENUE
BORO OF MOUNTAINSIDE	0006	15.08	10				15C	WATCHUNG AVE & LIBRARY RD
BORO OF MOUNTAINSIDE	0006	16	58				15C	235 CENTRAL AVENUE
BOROUGH OF MOUNTAINSIDE	0004	14	1.02			06361 00940	15C	1329 ROUTE 22
BOROUGH OF MOUNTAINSIDE	0005	14	26			04145 00048	15C	1391 ROUTE 22
BOROUGH OF MOUNTAINSIDE	0005	14	26.01			04145 00048	15C	1385 ROUTE 22
BOROUGH OF MOUNTAINSIDE	0006	15.08	7				15C	225 WATCHUNG & LIBRARY RD
CARUVANA, SALVATORE AND ROSINA	0003	5.17	12			05700 00392	15F	1143 MAPLE COURT
CHILDREN'S SPECIALIZED HOSPITAL	0005	14	19				15D	150 NEW PROVIDENCE ROAD
COUNTY OF UNION	0001	1	1				15C	COLES AVENUE
COUNTY OF UNION	0001	2	4			03325 00602	15C	NEW PROVIDENCE ROAD
COUNTY OF UNION	0001	2	5.04			03087 00146	15C	452 NEW PROVIDENCE ROAD
COUNTY OF UNION	0001	2.01	7				15C	SUMMIT LANE
COUNTY OF UNION	0002	3.08	36				15C	DEER PATH
COUNTY OF UNION	0002	3.14	6			03021 00986	15C	1587 DEER PATH
COUNTY OF UNION	0002	4.01	5				15C	NEW PROVIDENCE ROAD
COUNTY OF UNION	0003	5.01	1				15C	2000 PROSPECT AVE
COUNTY OF UNION	0003	6.01	1				15C	SUMMIT LANE
COUNTY OF UNION	0004	14	10				15C	MOUNTAIN AVENUE
COUNTY OF UNION	0005	15.05	1				15C	NEW PROVIDENCE ROAD
COUNTY OF UNION	0005	15.06	19				15C	NEW PROVIDENCE ROAD
COUNTY OF UNION	0006	15.08	9				15C	220 NEW PROVIDENCE ROAD
COUNTY OF UNION	0007	23	1			03782 00233	15C	U S ROUTE 22
COUNTY OF UNION PARK COMM.	0003	4.02	13				15C	W.R. TRACEY DRIVE
COUNTY OF UNION PARKS & REC	0003	5	1				15C	TRACY & SUMMIT LANE
LIQUID CHURCH, A NJ NONPROFIT ORG.	0003	5.20	38			05918 00602	15D	1180 SPRUCE DRIVE
MOUNTAINSIDE LODGE #1585 BPO ELKS	0007	23	6.01			03543 00416	15D	1193 ROUTE 22
MURPHY, KEVIN J & MARY JUNE	0006	16.13	5			06122 00015	15F	381 CREEK BED ROAD
NJ DIST LUTHERAN CHURCH-MO. SYNOD	0007	24.04	6.03			03514 00747	15D	1168 SPRINGFIELD AVENUE
OUR LADY OF LOURDES R C CHURCH	0003	5.21	23.01				15D	300 CENTRAL AVENUE
OVERLOOK HOSPITAL&ATLANTIC AMBULANC	0007	18	17			03732 00099	15D	1271 ROUTE 22
PRESBY CHURCH OF MTNSDE, TRUSTEE	0002	3.09	23.02				15D	1449 DEER PATH
PRESBYTERY OF ELIZABETH	0002	3.09	23			02908 00861	15D	1457 DEER PATH
ROMAN CATHOLIC DIOCESE OF NEWARK	0003	5.11	6			02164 00405	15D	CENTRAL AVENUE
STATE OF NEW JERSEY DOT	0002	3.01	9.03				15C	1550 U S ROUTE 22
STATE OF NEW JERSEY	0004	14	1				15C	1359 U S ROUTE 22
STATE OF NEW JERSEY DOT	0001	3	13.01				15C	1518 U S ROUTE 22
STATE OF NEW JERSEY DOT	0001	3	15.01				15C	1504 U S ROUTE 22
STATE OF NEW JERSEY DOT	0001	3	16.01				15C	1500 U S ROUTE 22
STATE OF NEW JERSEY DOT	0001	3	17.01				15C	U S ROUTE 22
STATE OF NEW JERSEY DOT	0001	3	18.01				15C	U S ROUTE 22
STATE OF NEW JERSEY DOT	0001	3	18.02				15C	US ROUTE 22
STATE OF NEW JERSEY DOT	0001	3.01	5.03				15C	1574 ROUTE 22
STATE OF NEW JERSEY DOT	0001	3.01	6.01				15C	1566 U S ROUTE 22
STATE OF NEW JERSEY DOT	0001	3.01	8.02				15C	U S ROUTE 22
STATE OF NEW JERSEY DOT	0002	3.01	11.05				15C	U S ROUTE 22
STATE OF NEW JERSEY DOT	0002	3.03	8				15C	1414 U S ROUTE 22
STATE OF NEW JERSEY DOT	0002	3.16	73				15C	201 ROBIN HOOD ROAD
STATE OF NEW JERSEY DOT	0002	3.19	74				15C	200 ROBIN HOOD ROAD

TAXING DISTRICT NO. 10 MOUNTAINSIDE BORO

COUNTY NO. 20 UNION

NAME OF OWNER ADDITIONAL OWNERS	PAGE NO.	BLOCK NO.	LOT NO.	LOT QUALIF.	ACCOUNT NO.	DEED BOOK PAGE	PROPERTY CLASS LOCATION
STATE OF NEW JERSEY DOT	0004	8.01	14				15C 1565 U S ROUTE 22
STATE OF NEW JERSEY DOT	0004	8.04	1.02				15C U S ROUTE 22
STATE OF NEW JERSEY DOT	0004	9	2.01				15C U S ROUTE 22
STATE OF NEW JERSEY DOT	0004	9	3				15C 1495 U S ROUTE 22
STATE OF NEW JERSEY DOT	0004	10.06	2				15C 1417 U S ROUTE 22
STATE OF NEW JERSEY DOT	0004	10.06	4				15C 1421 U S ROUTE 22
STATE OF NEW JERSEY DOT	0004	10.06	6				15C U S ROUTE 22
STATE OF NEW JERSEY DOT	0005	15.01	19				15C 1380 U S ROUTE 22
STATE OF NEW JERSEY DOT	0005	15.01	20				15C 1384 U S ROUTE 22
STATE OF NEW JERSEY DOT	0005	15.01	21				15C 1394 U S ROUTE 22
STATE OF NEW JERSEY DOT	0006	15.08	4				15C 1396 U S ROUTE 22
STATE OF NEW JERSEY DOT	0006	15.08	5				15C 1398 U S ROUTE 22
STATE OF NEW JERSEY DOT	0006	15.08	6				15C NEW PROVIDENCE ROAD
STATE OF NEW JERSEY DOT	0006	15.09	47				15C 1340 U S ROUTE 22
STATE OF NEW JERSEY DOT	0006	16.01	50				15C 1290 U S ROUTE 22
STATE OF NEW JERSEY DOT	0006	17	1				15C U S ROUTE 22
STATE OF NEW JERSEY DOT	0006	17	2				15C U S ROUTE 22
STATE OF NEW JERSEY DOT	0006	17	3				15C U S ROUTE 22
STATE OF NEW JERSEY DOT	0007	24.09	2				15C 1009 MOUNTAIN AVENUE
STATE OF NEW JERSEY DOT	0007	24.11	1				15C 1032 ROUTE 22
STATE OF NEW JERSEY DOT	0007	24.12	3				15C 1022 ROUTE 22
THE ARC OF UNION COUNTY	0002	3.16	134			03792 00303	15D 253 FRIAR LANE
TOMKO, MARIA	0004	7.10	8			05665 00968	15F 334 LINDA DRIVE



## TAXING DISTRICT NO. 10 MOUNTAINSIDE BORO

## COUNTY NO. 20 UNION

PROPERTY LOCATION	PAGE NO.	BLOCK NO.	LOT NO.	LOT QUALIF.	ACCOUNT NO.	ZONE	TAX MAP	PROP CLASS	NAME OF OWNER
341 ACKERMAN AVENUE	0026	3.10	3					2	HAGGERTY, WILLIAM W & ROXANN
344 ACKERMAN AVENUE	0052	4.02	3			R-2		2	WISTNER, MEL & LEWIS-WISTNER, HELEN
348 ACKERMAN AVENUE	0052	4.02	4			R-2		2	SUN, FRANCES XIAOYAN & JIANLONG
349 ACKERMAN AVENUE	0026	3.10	2			R-2		2	JANCOURTZ, JOSHUA & KEMPNER, HOLLY
353 ACKERMAN AVENUE	0026	3.10	1.01			R-1		2	FODGE, ALAN AND LUCILLE
355 ACKERMAN AVENUE	0026	3.10	1					2	NANCY G HAUGHEY IRREVOCABLE TRUST
387 ACKERMAN AVENUE	0032	3.11	51					2	POTTER, DINE
396 ACKERMAN AVENUE	0055	4.03	18.01			R-1	03	2	CHIARELLO, FRANK & HANDLEY, JENNIFER
405 ACKERMAN AVENUE	0031	3.11	35			R-1		2	TWILLEY, DAVID B JR
419 ACKERMAN AVENUE	0030	3.11	23.06			R-2		2	FINE, JAMES & PETROFF, CHERYL
1474 ALPINE RIDGE WAY #1	0005	3	18.03	C0101			14	2	ALPINE AT MOUNTAINSIDE LLC
1474 ALPINE RIDGE WAY #2	0005	3	18.03	C0102			14	2	ALPINE AT MOUNTAINSIDE LLC
1474 ALPINE RIDGE WAY #3	0005	3	18.03	C0103			14	2	ALPINE AT MOUNTAINSIDE LLC
1474 ALPINE RIDGE WAY #4	0005	3	18.03	C0104			14	2	ALPINE AT MOUNTAINSIDE LLC
1474 ALPINE RIDGE WAY #5	0005	3	18.03	C0105			14	2	ALPINE AT MOUNTAINSIDE LLC
1478 ALPINE RIDGE WAY #6	0005	3	18.03	C0206			14	2	ALPINE AT MOUNTAINSIDE LLC
1478 ALPINE RIDGE WAY #7	0005	3	18.03	C0207			14	2	ALPINE AT MOUNTAINSIDE LLC
1478 ALPINE RIDGE WAY #8	0006	3	18.03	C0208			14	2	ALPINE AT MOUNTAINSIDE LLC
1478 ALPINE RIDGE WAY #9	0006	3	18.03	C0209			14	2	ALPINE AT MOUNTAINSIDE LLC
1478 ALPINE RIDGE WAY #10	0006	3	18.03	C0210			14	2	ALPINE AT MOUNTAINSIDE LLC
1480 ALPINE RIDGE WAY #24	0007	3	18.03	C0524			14	2	ALPINE AT MOUNTAINSIDE LLC
1482 ALPINE RIDGE WAY #11	0006	3	18.03	C0311			14	2	ALPINE AT MOUNTAINSIDE LLC
1482 ALPINE RIDGE WAY #12	0006	3	18.03	C0312			14	2	ALPINE AT MOUNTAINSIDE LLC
1482 ALPINE RIDGE WAY #13	0006	3	18.03	C0313			14	2	ALPINE AT MOUNTAINSIDE LLC
1482 ALPINE RIDGE WAY #14	0006	3	18.03	C0314			14	2	ALPINE AT MOUNTAINSIDE LLC
1486 ALPINE RIDGE WAY #15	0006	3	18.03	C0415			14	2	ALPINE AT MOUNTAINSIDE LLC
1486 ALPINE RIDGE WAY #16	0006	3	18.03	C0416			14	2	ALPINE AT MOUNTAINSIDE LLC
1486 ALPINE RIDGE WAY #17	0006	3	18.03	C0417			14	2	ALPINE AT MOUNTAINSIDE LLC
1486 ALPINE RIDGE WAY #18	0006	3	18.03	C0418			14	2	ALPINE AT MOUNTAINSIDE LLC
1486 ALPINE RIDGE WAY #19	0006	3	18.03	C0419			14	2	ALPINE AT MOUNTAINSIDE LLC
1490 ALPINE RIDGE WAY #20	0006	3	18.03	C0520			14	2	ALPINE AT MOUNTAINSIDE LLC
1490 ALPINE RIDGE WAY #21	0006	3	18.03	C0521			14	2	ALPINE AT MOUNTAINSIDE LLC
1490 ALPINE RIDGE WAY #22	0007	3	18.03	C0522			14	2	ALPINE AT MOUNTAINSIDE LLC
1490 ALPINE RIDGE WAY #23	0007	3	18.03	C0523			14	2	ALPINE AT MOUNTAINSIDE LLC
1494 ALPINE RIDGE WAY #25	0007	3	18.03	C0625			14	2	DROBYSHEV, MIKHAIL V & IRINA V.
1494 ALPINE RIDGE WAY #26	0007	3	18.03	C0626			14	2	ALPINE AT MOUNTAINSIDE %ADONI PROP.
1494 ALPINE RIDGE WAY #27	0007	3	18.03	C0627			104	2	ALPINE AT MOUNTAINSIDE %ADONI PROP.
1494 ALPINE RIDGE WAY #28	0007	3	18.03	C0628			104	2	ALPINE AT MOUNTAINSIDE %ADONI PROP.
1494 ALPINE RIDGE WAY #29	0007	3	18.03	C0629			14	2	ALPINE AT MOUNTAINSIDE LLC
1494 ALPINE RIDGE WAY #30	0007	3	18.03	C0630			14	2	ALPINE AT MOUNTAINSIDE LLC
209 APPLE TREE LANE	0014	3.03	1			R-2	8	2	ATKINS, JASON & SHARON
220 APPLE TREE LANE	0012	3.02	13					2	ABRAMSON, LOUIS & SUSAN
223 APPLE TREE LANE	0016	3.03	38			R-2	8	2	KAZANECKI, BETTY
224 APPLE TREE LANE	0013	3.02	14			R-2		2	STOLTING, B. -STOLTING, B. TRUSTEES
227 APPLE TREE LANE	0016	3.03	39			R-2	8	2	ROBIOLIO, MARIE
228 APPLE TREE LANE	0013	3.02	15					2	BURDI, NICHOLAS AND CHRISTINE
229 APPLE TREE LANE	0016	3.03	37			R-2	8	2	LEICK, ALBERT AND CAROL
233 APPLE TREE LANE	0016	3.03	36			R-2	8	2	BOYLE, WILLIAM AND JOSEPHINE
234 APPLE TREE LANE	0013	3.02	16			R-2		2	SCHLEGEL, MICHAEL AND MARIA
237 APPLE TREE LANE	0015	3.03	35			R-2	8	2	ALBERTI, ALBERT
239 APPLE TREE LANE	0015	3.03	34			R-2	8	2	MAGNUSSON, DANA & CAMPION, DANIEL
241 APPLE TREE LANE	0015	3.03	33			R-2	8	2	GRIESHABER, KEVIN M & LOPEZ, YVETTE
242 APPLE TREE LANE	0013	3.02	17					2	MC DONALD, GEORGE W & MAUREEN A
245 APPLE TREE LANE	0015	3.03	32			R-2	8	2	ENG, JENNIFER K.
248 APPLE TREE LANE	0013	3.02	18					2	248 APPLE TREE LANE LLC
249 APPLE TREE LANE	0015	3.03	31			R-2	8	2	DA CRUZ, ARMANDO B/LIMA, MARIA FATIMA
254 APPLE TREE LANE	0013	3.02	19			R-2		2	FILLER, FRED JR. & SUSANNE L.
258 APPLE TREE LANE	0013	3.02	20			R-2		2	SIBILSKI, PETER AND CATHERINE
260 APPLE TREE LANE	0013	3.02	21			R-2		2	COUPER, MICHELLE & ERIC
261 APPLE TREE LANE	0017	3.04	21			R-2	8	2	SCHOFIELD, ELEANOR
264 APPLE TREE LANE	0013	3.02	22			R-2		2	MC CLUSKEY, RICHARD T & MONIKA
265 APPLE TREE LANE	0017	3.04	20			R-2	8	2	MODI, ROHIT & BECKLER-MODI, R.
269 APPLE TREE LANE	0017	3.04	19			R-2	8	2	BECKER, STEPHEN
270 APPLE TREE LANE	0013	3.02	23			R-2		2	DELUCA FAMILY TRUST
271 APPLE TREE LANE	0017	3.04	18			R-2	8	2	PEREDES, MARIA H & QUINONES, ELISA
272 APPLE TREE LANE	0013	3.02	24			R-2		2	KEEGAN, THOMAS AND SHANNON
273 APPLE TREE LANE	0017	3.04	17			R-2	8	2	CAMINITI, DANIELLE
1479 BARTON DRIVE	0046	3.24	1.06			R-2	04	2	RAMOS, CONRAD & RIVARD, NICOLE

TAXING DISTRICT NO. 10 MOUNTAINSIDE BORO

COUNTY NO. 20 UNION

PROPERTY LOCATION	PAGE NO.	BLOCK NO.	LOT NO.	LOT QUALIF.	ACCOUNT NO.	ZONE	TAX MAP	PROP CLASS	NAME OF OWNER
1482 BARTON DRIVE	0048	3.24	12.06			R-2		2	CHRONE, MICHAEL
1483 BARTON DRIVE	0046	3.24	2.06			R-2	04	2	GIAMEO LIVING TRUST
1486 BARTON DRIVE	0048	3.24	13.06					2	GARIAZZO, JOHN F & KAREN F
1487 BARTON DRIVE	0046	3.24	3.06			R-2	04	2	LIGUS, PHILIP&PERNA-LIGUS,MICHELLE
451 BAYBERRY LANE	0052	4.03	1			R-1	03	2	TANCRED, HARLENE
452 BAYBERRY LANE	0058	4.04	1			R-1	03	2	KOHN, PETER AND JULIA
455 BAYBERRY LANE	0052	4.03	2			R-1	03	2	HOCHMAN, PETER A
456 BAYBERRY LANE	0058	4.04	2			R-1	03	2	BANDICS, ALAN AND KAREN
457 BAYBERRY LANE	0052	4.03	2.02			R-1	03	2	RUBAN, JEAN PERROTTA & JAMES,JR
458 BAYBERRY LANE	0058	4.04	3			R-1	03	2	SUSKIE, JOHN M & DENISE LYNN
459 BAYBERRY LANE	0053	4.03	3.02			R-1	03	2	LEGIEC, STANLEY AND HELENA
460 BAYBERRY LANE	0058	4.04	4			R-1	03	2	GREASHAM, RANDOLPH L & CAROLY R
461 BAYBERRY LANE	0053	4.03	3.01			R-1	03	2	LABAU, BRIAN AND LINDA
465 BAYBERRY LANE	0053	4.03	4			R-1	03	2	CRISCITIELLO, GARY & TRACY
466 BAYBERRY LANE	0058	4.04	5			R-1	03	2	MURRELL, ERIK & ANDREA
467 BAYBERRY LANE	0053	4.03	5			R-1	03	2	GROSS, ALAN D. AND AIMEE S.
469 BAYBERRY LANE	0053	4.03	6			R-1	03	2	DE ANGELIS, CHARLES AND TRACI
471 BAYBERRY LANE	0053	4.03	7			R-1	03	2	WINDT, PAUL & ANGELA
473 BAYBERRY LANE	0053	4.03	8			R-1	03	2	KUPERMAN, GARY & ROBERTA
474 BAYBERRY LANE	0058	4.04	6			R-1	03	2	O'BOYLE, BRIAN & MARY KATE
479 BAYBERRY LANE	0053	4.03	9			R-1	03	2	LYONS, THOMAS & GEMMA
481 BAYBERRY LANE	0053	4.03	10			R-1	03	2	JENNINGS, DAVID AND MARIANNE
482 BAYBERRY LANE	0058	4.04	7			R-1	03	2	MC LAUGHLIN, KEVIN AND JOAN
483 BAYBERRY LANE	0053	4.03	11			R-1	03	2	COKEN, DAVID & KELLEY,REGINA K
487 BAYBERRY LANE	0053	4.03	12			R-1	03	2	D'ORSI, C. AND BUTLER, C.
488 BAYBERRY LANE	0058	4.04	8			R-1	03	2	BRENNER, JOHN AND SONIA
491 BAYBERRY LANE	0053	4.03	13			R-1	03	2	O'GRADY, TIMOTHY & CHRISTINE
499 BAYBERRY LANE	0053	4.03	14			R-1	03	2	ZUROFF, CHARLES A & DELORIS M
500 BAYBERRY LANE	0058	4.04	9			R-1	03	2	FRIEDRICH, JOHN & LISA
BEECH AVENUE	0161	16.01	25					1	DYCS MOUNTAINSIDE, INC.
1221 BEECH AVENUE	0161	16.01	34			R-2		2	KING, ERIK & CHERYL TRUSTEES
1222 BEECH AVENUE	0162	16.04	4			R-2		2	RODRIGUES, JOSE & ALMEIDA, CANDIDA
1223 BEECH AVENUE	0161	16.01	33					2	CUZZO, JOHN
1226 BEECH AVENUE	0162	16.04	5			R-2		2	HOROWITZ, MARK B & GERMANA
1229 BEECH AVENUE	0161	16.01	31			R-2		2	RAMIREZ, KRISTOFFER & TAMARA
1231 BEECH AVENUE	0161	16.01	30			R-2		2	FRANCISCO, S. & MC KENNA, M.
1234 BEECH AVENUE	0160	16.01	19			R-2		2	AGUILES, EDWARD & YOLANDA
1236 BEECH AVENUE	0160	16.01	20			R-2		2	VILLA, JOSEPH & MELINA
1238 BEECH AVENUE	0160	16.01	21			R-2		2	GOLDMAN, LEONID & FAINA
1242 BEECH AVENUE	0160	16.01	23					2	TOMAS, ANGELO AND ROSA
1244 BEECH AVENUE	0160	16.01	24					1	DYCS MOUNTAINSIDE, INC
228 BEECHWOOD COURT	0048	3.24	20.07			R-2	04	2	KADAKIA, NITESH AND URVI
232 BEECHWOOD COURT	0048	3.24	20.08			R-2	04	2	BAUMGARTNER, RONALD & DOLORES
236 BEECHWOOD COURT	0048	3.24	20.09			R-2	04	2	MOORE, RYAN E. & TARA N.
240 BEECHWOOD COURT	0048	3.24	20.10			R-2	04	2	MOLINA, MARCOS F & GONZALEZ, DENISE
1046 BELAIR COURT	0094	7.03	1.01			R-2		2	LI, ZHONGQUAN AND LIU, MINGMING
1049 BELAIR COURT	0093	7.03	1			R-2	21	2	TORRES, JOSE M & ELAINE
1050 BELAIR COURT	0094	7.03	3.01			R-2	21	2	GREENE, IRWIN AND DEBRA
1053 BELAIR COURT	0095	7.03	9.01			R-2	21	2	ARIAS, DAVID AND DORA
1054 BELAIR COURT	0094	7.03	4.01			R-2	21	2	BHANDARI, ANIL AND RITAMBHARA
1057 BELAIR COURT	0095	7.03	8.01			R-2	21	2	BUTTERMORE, G. & MC CREA, C.
1058 BELAIR COURT	0094	7.03	5.01			R-2	21	2	PATEL, JIGARKUMAR A & DISHA
1061 BELAIR COURT	0094	7.03	7.01			R-2	21	2	GEACINTOV, ELKE
1066 BELAIR COURT	0094	7.03	6.01			R-2	21	1	RODRIGUES, JOSE A & ANA P
268 BIRCH LANE	0144	15.09	24			R-2		2	NANCY JEAN WALKER REVOCABLE TRUST
269 BIRCH LANE	0131	15.01	2			R-2		2	DONAHUE, V. JR. & CELENZA, C.
1315 BIRCH HILL ROAD	0145	15.09	34					2	CURLIK, ANDREW & MALONEY, LAURIE
1319 BIRCH HILL ROAD	0145	15.09	33					2	MONDON,JESSICA N & PEASE,J JNTS
1324 BIRCH HILL ROAD	0153	15.14	12					2	LADENHEIM, MICHAEL & REBECCA
1325 BIRCH HILL ROAD	0145	15.09	31					2	CLEMENTE, JOSEPH J & GENNA L
1328 BIRCH HILL ROAD	0153	15.14	14			R-2		2	TANGO, MICHAEL AND NATALIE
1329 BIRCH HILL ROAD	0145	15.09	30			R-2		2	O'DONNELL, K.J. & LISNOCK, K.A.
1333 BIRCH HILL ROAD	0145	15.09	29			R-2		2	WASSERMAN, M.S.&JAMER, K.L.
1337 BIRCH HILL ROAD	0145	15.09	28					2	TYBURSKI, MICHAEL & NICOLE
1338 BIRCH HILL ROAD	0149	15.12	3			R-2		2	LAMERA, MICHAEL AND LAURA
1341 BIRCH HILL ROAD	0145	15.09	27			R-2		2	STAFFORD, JAMES G & STAPLETON,L
1342 BIRCH HILL ROAD	0149	15.12	4			R-2	07	2	ASARO, MICHAEL J & JAMIE L
1345 BIRCH HILL ROAD	0145	15.09	26			R-2		2	PALLARINO, JOHN AND THERESA

## TAXING DISTRICT NO. 10 MOUNTAINSIDE BORO

## COUNTY NO. 20 UNION

PROPERTY LOCATION	PAGE NO.	BLOCK NO.	LOT NO.	LOT QUALIF.	ACCOUNT NO.	ZONE	TAX MAP	PROP CLASS	NAME OF OWNER
1346 BIRCH HILL ROAD	0150	15.12	5			R-2	7.A	2	DREKER, HENRY
1349 BIRCH HILL ROAD	0145	15.09	25			R-2		2	PEGG, NICHOLAS & NICOLE S
1350 BIRCH HILL ROAD	0150	15.12	6					2	MADDEN, LAURA
1354 BIRCH HILL ROAD	0150	15.12	7					2	DE AMORIM, ROBERT & SANTORO, JEAN
1358 BIRCH HILL ROAD	0150	15.12	8			R-2		2	GAGLIANO, VALERIE M
1362 BIRCH HILL ROAD	0150	15.12	9			R-2	7	2	GREENBUSH, ANGELA & GARY
1363 BIRCH HILL ROAD	0131	15.01	1			R-2		2	BARLETTA, ROBERT & KRISTEN
1367 BIRCH HILL ROAD	0133	15.01	27			R-2		2	FINER, JAMES
1375 BIRCH HILL ROAD	0133	15.01	26			R-2		2	PASQUALE, FRANCIS J. JR. & DIANE
1382 BIRCH HILL ROAD	0135	15.03	1			R-2		2	DIRADO, MATTHEW & NICOLE
1383 BIRCH HILL ROAD	0133	15.01	25					2	PRZYBOROWSKI, THOMAS AND MELINA
1387 BIRCH HILL ROAD	0133	15.01	24					2	GUNTHER, CLEMENS M & LINDA A
1395 BIRCH HILL ROAD	0142	15.08	1			R-2		2	MC LAUGHLIN, TIMOTHY AND DOROTHY
1399 BIRCH HILL ROAD	0143	15.08	8					2	CAMPBELL, MARILYN B
1400 BIRCH HILL ROAD	0142	15.06	18					2	LOPEZ, ARTURO & ELISA
1155 BLAZO TERRACE	0083	5.20	9			R-2	16	2	ZHANG, HONG & LIU, CHENLU
1156 BLAZO TERRACE	0086	5.21	3			R-2		2	ALOUPIS, CONSTANCE
1161 BLAZO TERRACE	0083	5.20	8			R-2	16	2	LAU, MEI SIN KWOK
1162 BLAZO TERRACE	0087	5.21	4			R-2		2	GARCIA, IVAN F & MEJIA, CAROLINE
1167 BLAZO TERRACE	0083	5.20	7			R-2	16	2	KWOK, CHUN KIT
1168 BLAZO TERRACE	0087	5.21	5					2	SCHOFFMAN, JEANETTE
1173 BLAZO TERRACE	0083	5.20	6			R-2	16	2	FISCHETTI, MICHAEL & VALERIE
1174 BLAZO TERRACE	0087	5.21	6					2	BEJGROWICZ, THOMAS
1178 BLAZO TERRACE	0087	5.21	7			R-2		2	LABISI, MICHAEL AND ANNA MARIE
1179 BLAZO TERRACE	0083	5.20	5			R-2	16	2	MOORE, BRIAN AND CORINNE
1182 BLAZO TERRACE	0087	5.21	8			R-2		2	NIGRO, VITO AND CHERYL
1183 BLAZO TERRACE	0083	5.20	4			R-2	16	2	MELO, GABRIEL AND GUILIANA
1186 BLAZO TERRACE	0087	5.21	9			R-2		2	CATALANO, DAVID AND ELEANOR
1187 BLAZO TERRACE	0083	5.20	3			R-2	16	2	MCGLEW, JAMES AND KATHLEEN
1192 BLAZO TERRACE	0087	5.21	10			R-2		2	LOCORRIERE, NUNZIO AND AMY
1193 BLAZO TERRACE	0083	5.20	2			R-2	16	2	DELANEY, WILLIAM & CONCETTA
1196 BLAZO TERRACE	0087	5.21	11			R-2		2	FELLER, ERIC & DANIELLE
1201 BLAZO TERRACE	0083	5.20	1			R-2	16	2	MARTINEZ, EDILBERTO AND ELIZABETH
18 BREEZE KNOLL, WESTFLD	0127	11	5.01					2	RICCIO, SHANE & LAUREN
320 BRIAR PATCH	0155	15.14	38			R-2		2	HENDRZAK, RONALD AND BARBARA
323 BRIAR PATCH	0155	15.14	39					2	MC DONALD, LEONARD & YANG, MOLLIE
324 BRIAR PATCH	0155	15.14	37			R-2		2	JOSEPH S FERRULLO FAMILY TRUST
328 BRIAR PATCH	0155	15.14	36			R-2		2	SKINNER, JOHN AND JANET
331 BRIAR PATCH	0155	15.14	40			R-2		2	HESS, CORNELL AND MAUREEN
332 BRIAR PATCH	0155	15.14	35			R-2		2	RACHBACH, PAUL AND PHYLLIS
336 BRIAR PATCH	0155	15.14	34			R-2		2	CACCAMO, JOHN AND WENDY
337 BRIAR PATCH	0155	15.14	41			R-2		2	KING, FRANKLIN W. AND EVELYN P.
340 BRIAR PATCH	0155	15.14	33			R-2		2	BOTTITA, THOMAS & BOTTITA, ELLEN
346 BRIAR PATCH	0133	15.02	2					2	VIGLIANTI, JOSEPH AND CAROL
348 BRIAR PATCH	0133	15.02	1			R-2		2	D'AGOSTINO, LANI M
250 BRIDLE PATH	0135	15.03	12			R-2		2	WINNICKI, DONALD A.
254 BRIDLE PATH	0135	15.03	11			R-2		2	JONACH, FREDERICK & SCOTT-JONACH, L.
255 BRIDLE PATH	0142	15.06	17			R-2		2	MC CORMACK, CAROL
257 BRIDLE PATH	0142	15.06	16					2	NASREDDINE, ALAIN & HEBERT, JOSIANE
258 BRIDLE PATH	0135	15.03	10			R-2	07	2	PALLADINO, DAVID AND LORI
262 BRIDLE PATH	0135	15.03	9					2	AYRES, ANN
263 BRIDLE PATH	0142	15.06	15					2	SCIS, PATRICK & MARTA
266 BRIDLE PATH	0135	15.03	8			R-2		2	MILLER, JAMES JR. & MEGAN L.
267 BRIDLE PATH	0142	15.06	14			R-2		2	REICH, DAVID AND ANDREA
271 BRIDLE PATH	0142	15.06	13					2	CALLAHAN, R. TRUSTEE CALLAHAN TRUST
275 BRIDLE PATH	0142	15.06	12			R-2		2	GORCZYCA, LYNDA M
280 BRIDLE PATH	0136	15.04	16					2	WATT, GEORGE & KAREN
283 BRIDLE PATH	0141	15.06	10					2	TURNER, KEITH C & SUSAN K.
284 BRIDLE PATH	0137	15.04	17			R-2		2	PALMIERY, PONCIANO & DIANA TENTS COM
285 BRIDLE PATH	0141	15.06	9					2	ISBIRIAN, ARAM & CHERYL
289 BRIDLE PATH	0141	15.06	8			R-2		2	LOUGH, TIMOTHY & CLAIRE
291 BRIDLE PATH	0141	15.06	7			R-2		2	MIRABELLI, PAUL N
292 BRIDLE PATH	0137	15.04	18					2	LIN, LEI
295 BRIDLE PATH	0141	15.06	6			R-2	07	2	TRUPCHAK, JOHN J & ELIZABETH
298 BRIDLE PATH	0137	15.04	19			R-2		2	SILVERMAN, ALEXANDER P & BRID, CHRI
299 BRIDLE PATH	0141	15.06	5			R-2		2	RONCKOVITZ, THOMAS & MARGARET
300 BRIDLE PATH	0137	15.04	20			R-2		2	CARRICO, MARIO AND FATIMA
1050 BRISTOL ROAD	0099	7.04	36			LI	15	4B	MAZIEKIEN, E. & K. L.L.C.

## TAXING DISTRICT NO. 10 MOUNTAINSIDE BORO

## COUNTY NO. 20 UNION

PROPERTY LOCATION	PAGE NO.	BLOCK NO.	LOT NO.	LOT QUALIF.	ACCOUNT NO.	ZONE	TAX MAP	PROP CLASS	NAME OF OWNER
1065 BRISTOL ROAD	0100	7.04	39			LI		4B	A.K. STAMPING CO.INC.
1081 BRISTOL ROAD	0100	7.04	40			LI	15	4B	AMERICAN PRECISION, L.L.C.
1090 BRISTOL ROAD	0100	7.04	38			LI		4B	1090 BRISTOL ASSOCIATES, LLC
1091 BRISTOL ROAD	0100	7.04	41			LI		4B	D F C ASSOCIATES-II, LLC
1101 BRISTOL ROAD	0100	7.04	42			LI		4B	ZYGAL, LTD
1121 BRISTOL ROAD	0099	7.04	35			LI		4B	BUILDING CONST.LABORERS LOCAL 3
1550 BROOKSIDE ROAD	0116	8.01	1			R-2	28	2	THOMAS, JESSY
1554 BROOKSIDE ROAD	0116	8.01	2			R-2	28	2	MURRAY, RICHARD G. AND MARIANNE B.
1558 BROOKSIDE ROAD	0116	8.01	3			R-2	28	2	MATTAERA, ANTHONY AND VIVIAN
1562 BROOKSIDE ROAD	0116	8.01	4			R-2	28	2	RODRIGUEZ, CHAD & JENNIFER
1566 BROOKSIDE ROAD	0116	8.01	5			R-2	28	2	GUPTA, ASHWINI & CHARU J
1570 BROOKSIDE ROAD	0116	8.01	6			R-2	28	2	BAGER, JAMES AND BARBARA
1571 BROOKSIDE ROAD	0118	8.02	15			R-2	28	2	WILKENFIELD, DANIEL S/MENDE, MORGAN P
1574 BROOKSIDE ROAD	0116	8.01	7			R-2	28	2	FURQAN, WAFIYYAH T & O'HARA, BRIAN
1575 BROOKSIDE ROAD	0118	8.02	14			R-2	28	2	SALMOND, ERIN E & TYSON, STEPHEN M
1578 BROOKSIDE ROAD	0117	8.01	8			R-2	28	2	MEHTA, MANISH & ANITA
1579 BROOKSIDE ROAD	0118	8.02	13			R-2	28	2	RUELA, MANUEL AND EDITH
1582 BROOKSIDE ROAD	0117	8.01	9			R-2	28	2	CIRCELLI, DONATO AND LISA
1583 BROOKSIDE ROAD	0118	8.02	12			R-2	28	2	NELSON, MARILYN
1586 BROOKSIDE ROAD	0117	8.01	10			R-2	28	2	SHERRY LIVING TRUST
1587 BROOKSIDE ROAD	0118	8.02	11			R-2	28	2	SAWOSZCZYK, RICHARD B & AIELLO, J
1590 BROOKSIDE ROAD	0117	8.01	11			R-2	28	2	FELIPE, GILSON O & MARIA
1591 BROOKSIDE ROAD	0118	8.02	10			R-2	28	2	SILVESTRINI, ROBERT AND GRACE F.
1594 BROOKSIDE ROAD	0117	8.01	12			R-2	28	2	DE ROSA, FRANK AND DONNA
1595 BROOKSIDE ROAD	0118	8.02	9			R-2	28	2	MENAKER, SUSAN D
1598 BROOKSIDE ROAD	0117	8.01	13			R-2	28	2	TAYLOR, WILLIAM F. AND MARIANNE F.
203 CAMELOT COURT	0043	3.19	62.02			R-2		2	SALDIDA, CELIA
207 CAMELOT COURT	0042	3.19	1.11			R-2	04	2	FUENTES, ROSA I.
211 CAMELOT COURT	0041	3.19	1.10			R-2	04	2	KASPEREEN, CRAIG I & MARY ANN
215 CAMELOT COURT	0041	3.19	1.09			R-2		2	GARCIA, ALVARO AND MARISOL
216 CAMELOT COURT	0041	3.19	1.03			R-2	04	1	PIJANOWSKI, CHARLES
219 CAMELOT COURT	0041	3.19	1.08			R-2	04	2	EVANS, ELIZABETH
220 CAMELOT COURT	0042	3.19	2.03			R-2		1	PIJANOWSKI, CHARLES
223 CAMELOT COURT	0041	3.19	1.07			R-2	04	2	CENTANNI, JOSEPH
224 CAMELOT COURT	0042	3.19	2.04			R-2		1	PIJANOWSKI, CHARLES
227 CAMELOT COURT	0042	3.19	3.01			R-2	4	1	FBE HOLDINGS LLC %DONNA RINALDO ESQ
231 CAMELOT COURT	0042	3.19	3.02			R-2	04	2	PARMA, BENJAMIN AND JULIETA
1221 CEDAR AVENUE	0165	16.07	6			R-2	22	2	CHRETIEN, NORMAND AND ENRICA
1224 CEDAR AVENUE	0158	16	59			R-2		2	MURPHY, JAMES AND BARBARA
1226 CEDAR AVENUE	0158	16	60					2	YAWORSKI, JOSEPH
1229 CEDAR AVENUE	0165	16.07	7					2	PESCATORE, JOSEPH AND DIANE
1234 CEDAR AVENUE	0158	16	61			R-2		2	PEREIRA, ADELINO & IDALINA
1235 CEDAR AVENUE	0163	16.06	12			R-2	22	2	JACOBSEN, LAWRENCE AND ANNA
1238 CEDAR AVENUE	0158	16	61.01			R-2		2	FALZARANO, PAUL & MORENO, BEATRIZ
1245 CEDAR AVENUE	0163	16.06	11			R-2		2	CIALLELLA, PETER AND BRENDA
1248 CEDAR AVENUE	0158	16	63					2	HRECZNY, NICOLAS A. & ELENA S.
1251 CEDAR AVENUE	0163	16.06	10			R-2		2	DEANNA, MATTHEW & JAMIE
1256 CEDAR AVENUE	0158	16	64			R-2		2	HILSE, HERMANN P & ROSEMARIE A
1257 CEDAR AVENUE	0163	16.06	9			R-2		2	BANANZIO, JERARD & LUCIANA MARIEL
1260 CEDAR AVENUE	0158	16	65			R-2	22	2	GALLO, JOSEPH & STEFANIE
1263 CEDAR AVENUE	0163	16.06	8			R-2		2	TEH, CATHERINE
1266 CEDAR AVENUE	0158	16	66			R-2		2	CAMARA, JOHN & ELAINE
1271 CEDAR AVENUE	0163	16.06	7			R-2		2	RINALDO, MICHAEL D.
1276 CEDAR AVENUE	0158	16	67			R-2		2	DUDDY, KEVIN
1282 CEDAR AVENUE	0158	16	69			R-2		2	HENKEL, SCOTT J
1283 CEDAR AVENUE	0163	16.06	6			R-2		2	KOMAR, CHARLES & MARGOT
1287 CEDAR AVENUE	0162	16.06	5			R-2		2	RUBEL, JOSEPH E III & ASHLEY L
1291 CEDAR AVENUE	0162	16.06	4					2	CLARA I STOFFER IRREVOCABLE TRUST
1294 CEDAR AVENUE	0172	16.11	71					2	BHOLA, DHANMATTIE
1295 CEDAR AVENUE	0162	16.06	3			R-2		2	WASS, VALERIE
1298 CEDAR AVENUE	0172	16.11	72			R-2		2	BARONE, JOANNE
1301 CEDAR AVENUE	0162	16.06	2					2	CLEMENT, ANTHONY AND SARA T.
1302 CEDAR AVENUE	0172	16.11	73			R-2		2	LEPPLER, JOHN G & SATRE, D
CENTRAL AVENUE	0074	5.11	6			R-2	26	15D	ROMAN CATHOLIC DIOCESE OF NEWARK
CENTRAL AVENUE	0088	5.21	19					15A	BOARD OF EDUCATION
CENTRAL AVENUE	0088	5.21	20					15C	BORO OF MOUNTAINSIDE
CENTRAL AVENUE	0088	5.21	23					15A	BOARD OF EDUCATION
200 CENTRAL AVENUE	0086	5.20	53					4A	HENSYN, INC



TAXING DISTRICT NO. 10 MOUNTAINSIDE BORO

COUNTY NO. 20 UNION

PROPERTY LOCATION	PAGE NO.	BLOCK NO.	LOT NO.	LOT QUALIF.	ACCOUNT NO.	ZONE	TAX MAP	PROP CLASS	NAME OF OWNER
209 CENTRAL AVENUE	0161	16.01	35					2	CRESCENZI, LOUIS & KATHLEEN
212 CENTRAL AVENUE	0086	5.20	59					1	HENSYN, INC
213 CENTRAL AVENUE	0162	16.04	3			R-2		2	SOUZA. JONATHAN
214 CENTRAL AVENUE	0086	5.20	60					15C	BORO OF MOUNTAINSIDE
216 CENTRAL AVENUE	0086	5.20	60.01					1	HENSYN, INC
217 CENTRAL AVENUE	0162	16.04	2					2	HOFFMAN, WILLIAM AND BARBARA
218 CENTRAL AVENUE	0086	5.20	61					2	DARMANIN, PAUL JR
222 CENTRAL AVENUE	0086	5.20	62			R-2		2	ZMUDA, JACEK
223 CENTRAL AVENUE	0164	16.07	3			R-2		2	HANDEL, RYAN & SALVEMINI, LISA
227 CENTRAL AVENUE	0164	16.07	2					2	ATTANASIO, ALBERT & DONNA
228 CENTRAL AVENUE	0086	5.20	63			R-2		2	FALCONE, LAURA
232 CENTRAL AVENUE	0086	5.20	64					2	CHEN, ZHI
233 CENTRAL AVENUE	0164	16.07	1					2	COPPOLA, GENE
234 CENTRAL AVENUE	0086	5.20	65			R-2		15C	BRAZHNKOV,A. & POLONSKAYA, Z.
235 CENTRAL AVENUE	0158	16	58					2	BORO OF MOUNTAINSIDE
236 CENTRAL AVENUE	0086	5.20	66			R-2		2	RAMACCIO, D.JR.&RAMACCIO,THERESA(LE
239 CENTRAL AVENUE	0157	16	57			R-2		2	DAWSON, JENNIFER L
243 CENTRAL AVENUE	0157	16	55			R-2		2	LEVITINE, VLADIMIR AND SVETLANA
244 CENTRAL AVENUE	0087	5.21	12			R-2		2	SANDARGUS, BARBARA A.
250 CENTRAL AVENUE	0087	5.21	13			R2		2	BLAZO, LUCY
253 CENTRAL AVENUE	0157	16	54					2	MURPHY, HEATHER A & THOMAS P
254 CENTRAL AVENUE	0087	5.21	14					2	SAWYCKY, ROMAN AND GARCIA, ODALYS
257 CENTRAL AVENUE	0157	16	53			R-2		2	STOFFER, JEFFREY AND MARY
259 CENTRAL AVENUE	0157	16	52			R-2		2	GRZYB, MARIUSZ & URSZULA
260 CENTRAL AVENUE	0087	5.21	15			R-2		2	MERLO, PHILIP & MARISSA
263 CENTRAL AVENUE	0157	16	51					2	HANRATTY, TERRENCE & CATHERINE
268 CENTRAL AVENUE	0087	5.21	17			R-2		2	CASEY, JEFFREY L. & NICK, STACY A
269 CENTRAL AVENUE	0157	16	11			R-2		2	GOENSE, RUTH H & JAMES F
276 CENTRAL AVENUE	0087	5.21	18					15A	BOARD OF EDUCATION
279 CENTRAL AVENUE	0157	16	7			R-2		2	KOEHN, JOHN & BERGER-KOEHN, MARY
282 CENTRAL AVENUE	0088	5.21	21.01			R-2	26	2	LIU, YANWEN AND REN, BEIFANG
286 CENTRAL AVENUE	0088	5.21	21.02			R-2		2	BECKUS, JOAN - TR.
287 CENTRAL AVENUE	0171	16.11	3			R-2		2	HAGEY, KEITH A.
289 CENTRAL AVENUE	0171	16.11	2					2	HANNA, MAYER & WANIS,MONA
291 CENTRAL AVENUE	0167	16.09	2					2	MC SULLA, ROBERT L & JESSICA M
292 CENTRAL AVENUE	0088	5.21	22			R-2		2	POTOK, ROBERT
296 CENTRAL AVENUE	0088	5.21	22.01			R-2		2	PARES, GERARDO & MARTHA
300 CENTRAL AVENUE	0088	5.21	23.01					15D	OUR LADY OF LOURDES R C CHURCH
303 CENTRAL AVENUE	0169	16.09	32			R-2		2	GRANZIEL, RICHARD AND ANN
307 CENTRAL AVENUE	0169	16.09	23					2	ROGALA, GILDA
315 CENTRAL AVENUE	0171	16.10	26			R-2		2	CONNOLLY, LORENE
317 CENTRAL AVENUE	0171	16.10	25			R-2		2	KNOST, KRISTAN B. & MC CARTHY,M.
319 CENTRAL AVENUE	0171	16.10	24			R-2		2	ANTUNESE, R & DABROWSKI,E SINGLE
321 CENTRAL AVENUE	0171	16.10	23			R-2		2	ARCIDIACONO, ANTHONY
322 CENTRAL AVENUE	0069	5.06	10			R-2		2	DAVID, JOHN S & BIANCA I
326 CENTRAL AVENUE	0069	5.06	11			R-2		2	KELLEHER, PATRICK AND JODI
333 CENTRAL AVENUE	0179	16.14	15			R-2		2	ARPINO, MAURIZIO AND KATHY
336 CENTRAL AVENUE	0064	5.03	14			R-2		2	VETTER, WILLIAM & VETTER, MARGARET
339 CENTRAL AVENUE	0179	16.14	16			R-2		2	PFEIFFER, JAMES C. & CHRISTINE M.
340 CENTRAL AVENUE	0064	5.03	15.01			R-2		2	YUEN, MAN-LUI
342 CENTRAL AVENUE	0064	5.03	15			R-2		2	MITCHEL, JOANNE C & AUSTIN F JR
345 CENTRAL AVENUE	0179	16.14	17			R-2		2	MOTZ, BARRY A
346 CENTRAL AVENUE	0064	5.03	16			R-2		2	KANNALEY, JOSEPH J
348 CENTRAL AVENUE	0064	5.03	16.02			R-2		2	MONTEIRO, FRANK & HELIA SANTOS
350 CENTRAL AVENUE	0064	5.03	17			R-2		2	NGUYEN, KHUONG-MINH % MINH STEIN
351 CENTRAL AVENUE	0179	16.14	18					2	PERASSO, ROBERT AND MARTHA
354 CENTRAL AVENUE	0064	5.03	18					2	TURNERY, THOMAS J & JOSEPHINE ABB
360 CENTRAL AVENUE	0064	5.03	19			R-2		2	PLACCO, JOSEPH AND MARIE
364 CENTRAL AVENUE	0064	5.03	20			R-2		2	UNCHESTER, ANN MAE
365 CENTRAL AVENUE	0175	16.12	8			R-2	19	2	ALEXANDER, WILLIAM AND ALICIA
369 CENTRAL AVENUE	0174	16.12	7			R-2	19	2	BILAND, JOSEPH J & DANTAS, REBECCA
370 CENTRAL AVENUE	0065	5.03	21			R-2		2	HYMAN, JORDAN D. & JEANNINE M.
373 CENTRAL AVENUE	0174	16.12	5			R-2	19	2	DE JIANNE, JOSEPH AND LORRAINE
376 CENTRAL AVENUE	0065	5.03	22			R-2		2	SERRANO, JASON M & DIANA R
377 CENTRAL AVENUE	0174	16.12	4			R-2	19	2	KOSUDA, FRANK AND VICTORIA
381 CENTRAL AVENUE	0174	16.12	3			R-2	19	2	RAFFA, FRED AND CLAUDIA
382 CENTRAL AVENUE	0061	5.01	25			R-2	17	2	CORTEZ, MARIE ELENA
383 CENTRAL AVENUE	0174	16.12	2			R-2	19	2	MAGNOLIA, FRANK JR. AND ADELE

## TAXING DISTRICT NO. 10 MOUNTAINSIDE BORO

## COUNTY NO. 20 UNION

PROPERTY LOCATION	PAGE NO.	BLOCK NO.	LOT NO.	LOT QUALIF.	ACCOUNT NO.	ZONE	TAX MAP	PROP CLASS	NAME OF OWNER
386 CENTRAL AVENUE	0061	5.01	26			R-2	17	2	GREELEY, ROBERT AND MARY
390 CENTRAL AVENUE	0061	5.01	27			R-2	17	2	PISCITELLI, ALAN R.
392 CENTRAL AVENUE	0061	5.01	28			R-2	17	2	SCHNELLE, AXEL - SCHNELLE, RENATE
393 CENTRAL AVENUE	0175	16.13	2			R-2	19	2	NOVAIS, JORGE & TANI P
394 CENTRAL AVENUE	0061	5.01	29			R-2		2	NEVIUS, JAMES W & SALLIE MOORE
396 CENTRAL AVENUE	0061	5.01	30					2	WYGLEDOWSKI, SANDRA K
398 CENTRAL AVENUE	0138	15.05	12			R-2		2	RUANE, KEVIN M.
1367 CHAPEL HILL	0055	4.03	17.32			R-1	03	2	GARDNER, TERENCE J. & TRACY A.
1370 CHAPEL HILL	0050	4	17.18			R-1	03	2	FRESOLONE, ALBERT AND GINA
1371 CHAPEL HILL	0055	4.03	17.31			R-1	03	2	HWANG, JEAAN & CHO, MEEHYUNG
1375 CHAPEL HILL	0054	4.03	17.30			R-1	03	2	DI GIORGIO, THOMAS & LISA
1378 CHAPEL HILL	0050	4	17.19					2	WORGAN, BRYN & MCGOVERN, LAUREN
1379 CHAPEL HILL	0054	4.03	17.29			R-1	03	2	SZELAG, KEVIN/HALPIN, MEGHAN
1383 CHAPEL HILL	0054	4.03	17.28			R-1	03	2	YU, GANG & JIANG, WEI
1386 CHAPEL HILL	0050	4	17.20			R-1	3	2	ROTELLA, DIANE M
1387 CHAPEL HILL	0054	4.03	17.27			R-1	03	2	STROHMEIER, KEITH & KAREN ANNE JNTS
1390 CHAPEL HILL	0050	4	17.21					2	MAYER, EDWARD & DOLORES
1391 CHAPEL HILL	0054	4.03	17.26			R-1	03	2	BALDWIN, DENISE MC GANN & DORAN, G
1394 CHAPEL HILL	0050	4	17.22			R-1	03	2	PISCITELLI, CHARLES AND REGINA
1395 CHAPEL HILL	0054	4.03	17.25			R-1	03	2	SCHOENFELD, LEONOR
1399 CHAPEL HILL	0054	4.03	17.24			R-1	03	2	INGRASSIA, WILLIAM AND DEBORAH
1402 CHAPEL HILL	0050	4	17.23					2	LAU, KEVIN Y & VIOLET
1403 CHAPEL HILL	0054	4.03	17.05			R-1	03	2	BETTY LOU BROWN RESIDUARYTRUST
1407 CHAPEL HILL	0054	4.03	17.04			R-1	03	2	KLINGELHOFER, ALBERT & GERTRUD
1408 CHAPEL HILL	0049	4	17.06			R-1	03	2	CELONA, STEPHEN AND NINA
1411 CHAPEL HILL	0054	4.03	17.03			R-1	03	2	MINNEFOR, ANTHONY B JR & LINDA B
1412 CHAPEL HILL	0049	4	17.07			R-1	03	2	HUMPHRIES, WILLIAM R & MARY C
1415 CHAPEL HILL	0054	4.03	17.02			R-1	03	2	CHAPEL HILL INC.
1416 CHAPEL HILL	0049	4	17.08			R-1	03	2	EINSTEIN, ERNEST S. AND CHARLYN O.
1419 CHAPEL HILL	0054	4.03	17.01			R-1	03	2	GERON, PHILIP
1420 CHAPEL HILL	0049	4	17.09			R-1	03	2	HUANG, CHARLES
CHARLES STREET	0114	7.13	7					1	NEW JERSEY AMERICAN WATER
1001 CHARLES STREET	0114	7.13	12			R-2		2	REINOZA, NELSON & O'CONNOR, M JNTS
1003 CHARLES STREET	0114	7.13	11			R-2		2	CRAVO, DOMINGOS AND PAULINA
1009 CHARLES STREET	0114	7.13	10			R-2		2	FIGORE, ALEXANDER J & ZANZALARI, D
1015 CHARLES STREET	0114	7.13	9					2	MANZ, KURT & DONNA
1019 CHARLES STREET	0114	7.13	8					2	SCHMEY, GLORIA TRUSTEE
1024 CHARLES STREET	0110	7.10	1			R-2	21	2	GLYNN, DOMINICK
1032 CHARLES STREET	0110	7.10	2			R-2	21	2	ROMEO, MARIA
1038 CHARLES STREET	0110	7.10	3			R-2	21	2	CASAIS, JOSE L. AND MARIA D.
1056 CHARLES STREET	0109	7.09	13			R-2	21	2	ANGELITO R SANDOVAL IRREVOCABLE TRU
1061 CHARLES STREET	0114	7.13	6			R-2	06	2	COSCIA, CARMINE AND CAROL
1067 CHARLES STREET	0114	7.13	5			R-2		2	CAHILL, OLGA
1071 CHARLES STREET	0114	7.13	4			R-2	15	2	LA SALA, MARIA
1074 CHARLES STREET	0105	7.07	17			R-2	21	2	PARENTE, GIOVANNA
1075 CHARLES STREET	0113	7.13	2			R-2		2	GRAZIANO, ROSEMARIE
1080 CHARLES STREET	0105	7.07	18.01			R-2	21	2	HECKEL, W & E
295 CHATTIN COURT	0020	3.06	18			R-2	08	2	SMITH, DEAN JR. & MARGARET J.
298 CHATTIN COURT	0021	3.06	21			R-2	08	2	TELLIER, GEORGE AND JANICE
299 CHATTIN COURT	0020	3.06	19			R-2	08	2	SCHRYBA, WILLIAM & SCHRYBA, PAUL
303 CHATTIN COURT	0020	3.06	20			R-2	08	2	WORSWICK, SCOTT AND CAROL
289 CHERRY HILL ROAD	0089	5.21	31			R-2		2	2018 SMITH FAMILY TRUST
293 CHERRY HILL ROAD	0089	5.21	30			R-2		2	MOREHEAD, ROBERT & DESIREE
296 CHERRY HILL ROAD	0080	5.17	9			R-2		2	CONNOLLY, TAMARA LEE & CHRISTOPHER
297 CHERRY HILL ROAD	0088	5.21	29			R-2		2	KENNEDY, ALICE JOANNE
301 CHERRY HILL ROAD	0088	5.21	28			R-2		2	LACASSE, LIAM & MARISSA
307 CHERRY HILL ROAD	0088	5.21	27					2	CONLIN, FLOYD T & ELAINE
315 CHERRY HILL ROAD	0088	5.21	26			R-2		2	POMO, MATTHEW JR.
319 CHERRY HILL ROAD	0088	5.21	25			R-2	26	2	JIANG, LUNHU & SHAO, YANJING
320 CHERRY HILL ROAD	0079	5.16	10					2	SOLIPA, MAICO & VENTURA, GENA
328 CHERRY HILL ROAD	0076	5.14	9			R-2		2	FERRER, AQUILES AND ROSEMARIE
329 CHERRY HILL ROAD	0075	5.12	9			R-2	26	2	PINDAR, JAMES AND JOETTE
333 CHERRY HILL ROAD	0075	5.12	8			R-2	26	2	HABEDANK, JASON G & LILIANA
336 CHERRY HILL ROAD	0075	5.13	4					2	MC GEE, THOMAS AND DIANE
337 CHERRY HILL ROAD	0075	5.12	7			R-2	26	2	WARD, ERIC & DANIELLE
347 CHERRY HILL ROAD	0070	5.08	1			R-2		2	KOZA, BARBARA
350 CHERRY HILL ROAD	0073	5.10	5			R-2		2	APONTE, EDWARD AND JENNIFER
351 CHERRY HILL ROAD	0071	5.08	12			R-2		2	DELLECHIAIE, DONNA

## TAXING DISTRICT NO. 10 MOUNTAINSIDE BORO

## COUNTY NO. 20 UNION

PROPERTY LOCATION	PAGE NO.	BLOCK NO.	LOT NO.	LOT QUALIF.	ACCOUNT NO.	ZONE	TAX MAP	PROP CLASS	NAME OF OWNER
355 CHERRY HILL ROAD	0071	5.08	11			R-2		2	BENSON-TRUMAN, ELIZABETH
359 CHERRY HILL ROAD	0071	5.08	10			R-2	25	2	ADDONIZIO, PASQUALE & CARMEN
363 CHERRY HILL ROAD	0071	5.08	9			R-2		2	PASTORE, JASON & WILLIAMS, C
364 CHERRY HILL ROAD	0072	5.09	9			R-2		2	KOZAR, JOHN AND CHRISTINE
367 CHERRY HILL ROAD	0071	5.08	8					2	TIDABACK, DAVID & DIANNE
368 CHERRY HILL ROAD	0072	5.09	10					2	TURLEY, JEANETTE
996 CHIMNEY RIDGE DRIVE	0097	7.03	40			R-2	21	2	SCHLESINGER, ANNE R
999 CHIMNEY RIDGE DRIVE	0116	7.14	1			R-2	21	2	WILLIAMS, JASON M & ALICIA
1000 CHIMNEY RIDGE DRIVE	0097	7.03	39			R-2	21	2	BEREZ, JAY AND DEBORAH
1003 CHIMNEY RIDGE DRIVE	0116	7.14	6			R-2	21	2	LEVITT, STEPHEN & DANIELLE
164 CHIPMUNK HILL	0117	8.02	5			R-2	28	2	HUNTER FOXX HOLDING CO., LLC
168 CHIPMUNK HILL	0117	8.02	6			R-2	28	2	HANIGAN, PATRICIA A.
171 CHIPMUNK HILL	0120	8.04	14			R-2		2	FEALY, ELIZABETH
172 CHIPMUNK HILL	0117	8.02	7			R-2	28	2	OXNER, ROBERT & SERAFINA
177 CHIPMUNK HILL	0119	8.04	9			R-2		2	PERROTTA, MICHAEL
178 CHIPMUNK HILL	0118	8.02	8			R-2	28	2	NISTORENKO, MICHAEL AND DINA
181 CHIPMUNK HILL	0119	8.04	8			R-2		2	PAMPINELLA, ADARE M
185 CHIPMUNK HILL	0119	8.04	7			R-2		2	GORHAM, MARTIN & LENNON, BRIEGE
189 CHIPMUNK HILL	0119	8.04	6			R-2		2	HILLMAN, K. & LEWIS, L.
193 CHIPMUNK HILL	0119	8.04	5			R-2		2	BALDWIN, CHRISTOPHER & MARISA
197 CHIPMUNK HILL	0119	8.04	4					2	MALET, DENISIO & KAREN CANTON
201 CHIPMUNK HILL	0119	8.04	3			R-2		2	MALET, DENISIO J & KAREN C.
3 CLEARVIEW ROAD	0097	7.03	41			R-2		2	REITER, RICHARD
COLES AVENUE	0001	1	1			R-1	01	15C	COUNTY OF UNION
1397 COLES AVENUE	0050	4	17.17			R-1	03	2	GURRIERI, MARIO
1403 COLES AVENUE	0049	4	17.16			R-1	03	2	SERVANTES, ANDREW & OH, CHRISTIANA
1409 COLES AVENUE	0049	4	17.14			R-1	03	2	PERROTTA, THOMAS AND GINA
1415 COLES AVENUE	0049	4	17.13			R-1	03	2	MANGANIELLO, BRUCE AND FERNANDA
1421 COLES AVENUE	0049	4	17.12			R-1	03	2	AHMETAJ, DIN & FATMIRE T
1427 COLES AVENUE	0049	4	17.11			R-1	03	2	ITURBIDES, VICTOR & SPATAFORA, J
1433 COLES AVENUE	0049	4	17.10			R-1	03	2	HEUBACH, JAIME B
1443 COLES AVENUE	0030	3.11	26			R-1		2	BOUDOUVAS, PETER T
1455 COLES AVENUE	0030	3.11	23.05			R-1		2	PASTORE, M., A., M. TRUSTEES
1463 COLES AVENUE	0030	3.11	23.04			R-1		2	SACCO, HENRY J JR & MARGARET A
1471 COLES AVENUE	0030	3.11	23.03			R-1	02	2	RISCH, JOSEPH AND MARLENE
1479 COLES AVENUE	0030	3.11	23.02			R-1	02	2	JOHN R CATALDO AND PATRICIA CATALDO
1487 COLES AVENUE	0030	3.11	23.01			R-1	02	2	EVANS, TODD
1491 COLES AVENUE	0030	3.11	22			R-1	01	2	BELLEZZA, D. & BELLEZZA, E.
1491 COLES AVENUE	0030	3.11	25			R-1		1	BELLEZZA, D. & BELLEZZA, E.
1505 COLES AVENUE	0030	3.11	21			R-1	01	2	OLSON, GARY AND WILMA
1505 COLES AVENUE	0030	3.11	24					1	OLSON, GARY AND WILMA
1515 COLES AVENUE	0029	3.11	20			R-1	01	2	TEIXEIRA, MANUEL AND MARIA
1525 COLES AVENUE	0029	3.11	17			R-1	01	2	CALDERONE, JOSEPH P JR
1531 COLES AVENUE	0029	3.11	16			R-1	01	2	CHOMA, MYROSLAW & CHOMA, KIM
1535 COLES AVENUE	0029	3.11	14			R-1	01	2	ALBRECHT-GORDON, RENATE
1541 COLES AVENUE	0029	3.11	13			R-1	01	1	GMYREK, ELIZABETH
1547 COLES AVENUE	0029	3.11	11.01			R-1	01	2	CSASZAR, EDWARD & CSASZAR, RANDY
1553 COLES AVENUE	0029	3.11	11.03			R-1	01	2	SCHOTT, FRANK
1555 COLES AVENUE	0029	3.11	11.02			R-1	01	2	CHRISTENSEN, GERALDINE
1557 COLES AVENUE	0029	3.11	10.01			R-1	01	2	POST, J & M
1561 COLES AVENUE	0028	3.11	10			R-1	01	2	MUSIAL, NOEL AND CARMEN
1563 COLES AVENUE	0028	3.11	1.02			R-1	01	2	GRUNBERG, NORMAN & MARY
1575 COLES AVENUE	0028	3.11	1.01			R-1	01	2	REDANZ, ROBERT J.JR. & YANG, TIANLE
1585 COLES AVENUE	0031	3.11	33			R-1		2	CLAUDINO, GARY AND KATHLEEN
CORNELL PARKWAY	0199	24.05	4			L.I.		1	CELEBRITY REALTY LLC, %LEXUS RT.10
CORNELL PARKWAY	0199	24.05	4.01			L.I.		1	CELEBRITY REALTY LLC, %LEXUS RT.10
CORNELL PARKWAY	0200	24.10	4.02			L.I.	14	1	KEVIN MC GOVERN TEST. TRUST
CORNELL PARKWAY	0200	24.10	4.03					1	LABRETT CAPITAL CO., LLC
1120 CORRINNE TERRACE	0082	5.19	10			R-2	16	2	TRANQUILLI, ROBERT & TARQUINO, V.
1121 CORRINNE TERRACE	0084	5.20	19			R-2	16	2	ATTANASIO, ALLAN V. & NANCY J.
1124 CORRINNE TERRACE	0082	5.19	11			R-2	16	2	PETRUSENKO, OLENA & MYKOLA
1125 CORRINNE TERRACE	0084	5.20	18			R-2	16	2	MUZYKA, HANNA & PETRUSENKO, INNA
1128 CORRINNE TERRACE	0082	5.19	12			R-2	16	2	RODRIGUEZ, FRAYMIL & VERONESE, D E
1129 CORRINNE TERRACE	0084	5.20	17			R-2	16	2	DIMAURO, PAUL
1132 CORRINNE TERRACE	0082	5.19	13			R-2	16	2	RUDOSKI, JOSEPH-EST. OF %D.RAMSBERGER
1133 CORRINNE TERRACE	0084	5.20	16			R-2	16	2	MENZA, PATRICK C & JEAN H
1136 CORRINNE TERRACE	0083	5.19	14			R-2	16	2	JOHNSTON, VANESSA AND ROBERT
1137 CORRINNE TERRACE	0084	5.20	15				16	2	TOMAS, GILBERT AND GINA

## TAXING DISTRICT NO. 10 MOUNTAINSIDE BORO

## COUNTY NO. 20 UNION

PROPERTY LOCATION	PAGE NO.	BLOCK NO.	LOT NO.	LOT QUALIF.	ACCOUNT NO.	ZONE	TAX MAP	PROP CLASS	NAME OF OWNER
1141 CORRINNE TERRACE	0084	5.20	14			R-2	16	2	BURCHALA, R. & CORNOG, E. III
1143 CORRINNE TERRACE	0084	5.20	13			R-2	16	2	THE SALVATION ARMY
1144 CORRINNE TERRACE	0083	5.19	15			R-2	16	2	STAPLETON, PETER AND MARIA
1147 CORRINNE TERRACE	0084	5.20	12			R-2	16	2	MAK, LISA & ZHU, XU
1148 CORRINNE TERRACE	0083	5.19	16			R-2	16	2	MARCHESE, DONNA
1151 CORRINNE TERRACE	0083	5.20	11			R-2	16	2	GULCHIN, ISAAK
1152 CORRINNE TERRACE	0082	5.19	1			R-2	16	2	MORTIMER, GLENN JR
1155 CORRINNE TERRACE	0083	5.20	10			R-2	16	2	PATER, MATTHEW & RACHEL
3 CORY COURT	0072	5.09	15.03			R-2	25	2	LAGUARDIA, KEVIN & JACQUELINE
7 CORY COURT	0072	5.09	15.02			R-2	25	2	ALI, NADEEM & KERMALLI, ZAHRA N
8 CORY COURT	0072	5.09	15.01			R-2	25	2	WU, HONYEE AND HWANG, CHIOU-CHI
336 CREEK BED ROAD	0178	16.14	7			R-2	19	2	MATEJEK, ROBERT J & JOYCE C
340 CREEK BED ROAD	0178	16.14	6			R-2	19	2	SCUTARI, GENE AND JO ANN
341 CREEK BED ROAD	0176	16.13	15			R-2	19	2	MILLER, PAUL V & AUDREY H
345 CREEK BED ROAD	0176	16.13	14			R-2	19	2	CICCIMARRA, KRISTEN M
349 CREEK BED ROAD	0176	16.13	13			R-2	19	2	FORGUS, ROBERT & LORRAINE
350 CREEK BED ROAD	0175	16.12	13			R-2	19	2	MORAN, JOSEPH AND NANCY
353 CREEK BED ROAD	0176	16.13	12			R-2	19	2	KUTNER LIVING TRUST
356 CREEK BED ROAD	0175	16.12	14			R-2	19	2	VIZZUSO, R PAUL
357 CREEK BED ROAD	0176	16.13	11			R-2	19	2	NETO, RUI AND CLARINDA
364 CREEK BED ROAD	0174	16.12	6			R-2	19	2	COLENDENSKI, JOHN AND BRIDGET
365 CREEK BED ROAD	0176	16.13	10			R-2	19	2	PEDRO, HORACIO AND CONCEPCION
366 CREEK BED ROAD	0174	16.12	5.01			R-2	19	2	LAM SHIRLEY C.
369 CREEK BED ROAD	0176	16.13	9			R-2	19	2	GONCALVES, JOSE & ANGELICA
370 CREEK BED ROAD	0175	16.12	15			R-2	19	2	PAONE, CHRISTOPHER & PETSINIS, K
373 CREEK BED ROAD	0176	16.13	8			R-2	19	2	LAWRENCE, KENNETH AND BRIDGET
374 CREEK BED ROAD	0175	16.12	16			R-2	19	2	MCKELLAR, JASON CAMPBELL & JENNIFER
377 CREEK BED ROAD	0176	16.13	7			R-2	19	2	VENTURELLI, BRUNO J & RENEE J
378 CREEK BED ROAD	0175	16.12	17			R-2	19	2	BOYLES, JOSEPH & ALYSSA J
379 CREEK BED ROAD	0176	16.13	6			R-2	19	2	MILLER, JEAN & KASCIN, ROBERT
381 CREEK BED ROAD	0176	16.13	5			R-2	19	15F	MURPHY, KEVIN J & MARY JUNE
382 CREEK BED ROAD	0175	16.12	18			R-2	19	2	MIELE, FRANCESCA GWYNN
385 CREEK BED ROAD	0176	16.13	4			R-2	19	2	FUSCO, ANGELO & ESTERINA
386 CREEK BED ROAD	0175	16.12	19			R-2	19	2	CHOO, MYONG KYUN & DEBBIE MOY
387 CREEK BED ROAD	0176	16.13	3			R-2	19	2	VEGA, MAURICIO R. & LAFFERTY, LENORE
390 CREEK BED ROAD	0174	16.12	1			R-2	19	2	ARIAS, CESAR EDUARDO & TAN, M CHUA
CREST LANE	0001	1	7					1	ASSESSED IN SCOTCH PLAINS
2687 CREST LANE	0001	1	6			R-1	01	1	WOERNER, SCOTT AND BETTY ANN
2688 CREST LANE	0001	1	4			R-1	01	1	OKUDA, TAKASHI & YUMI
2694 CREST LANE	0001	1	5			R-1	01	2	SARAIVA, MICHAEL & PATRICIA P
328 DARBY LANE	0109	7.09	14			R-2	21	2	PUPO, ALEJANDRO AND VIVIAN
329 DARBY LANE	0105	7.07	16			R-2	21	2	RINALDI, S.P. & DI PAOLA, JO ANNE
332 DARBY LANE	0109	7.09	15			R-2	21	2	KIRSCHNER, JOSEPH E/TANGO, NATALIE R
333 DARBY LANE	0104	7.07	15			R-2	21	2	ACOSTA, MATTHEW & JACLYN M
335 DARBY LANE	0104	7.07	14			R-2	21	2	SOBEL, JEFFREY AND REVERE, HYONA
336 DARBY LANE	0109	7.09	16			R-2	21	2	DOMINGUES, MANUEL & SANDRA
339 DARBY LANE	0104	7.07	13			R-2	21	2	LILLOIA, ALLAN & CATHERINE
340 DARBY LANE	0109	7.09	17			R-2	21	2	RICCIARDI, GREGORY & DIANNA
343 DARBY LANE	0104	7.07	12			R-2	21	2	MOHR, STEVEN AND GERALYN
344 DARBY LANE	0109	7.09	18			R-2	21	2	GUERRA, ADRIANA LUCIA
348 DARBY LANE	0109	7.09	19			R-2	21	2	FLEISCHER, D. & FLEISCHER, T.
349 DARBY LANE	0104	7.07	11			R-2	21	2	SENKARIK, SCOTT AND SHEILA
352 DARBY LANE	0109	7.09	20			R-2	21	2	SFORZA, DOMINICK AND KAREN
353 DARBY LANE	0104	7.07	10			R-2	21	2	HANDZA, GEORGE JR, HANDZA III & DIANE
354 DARBY LANE	0109	7.09	21			R-2	21	2	DOLAN, LAURA & YOSELEVICH, STEVEN
357 DARBY LANE	0104	7.07	9			R-2	21	2	HARDING, BEVERLY L
358 DARBY LANE	0109	7.09	22			R-2	21	2	HERRIGHTY, SEAN
359 DARBY LANE	0104	7.07	8			R-2	21	2	SCHMIDT, CARL & CONCETTA
362 DARBY LANE	0107	7.08	20			R-2	21	2	TAESCHLER, PAUL AND PATRICIA
363 DARBY LANE	0104	7.07	7			R-2	21	2	YASINSKI, ANDREW M
366 DARBY LANE	0107	7.08	19			R-2	21	2	DUCA, FRANK J JR & JENNIFER
367 DARBY LANE	0104	7.07	6			R-2	21	2	DE OLIVEIRA, JOAO AND MARIA
370 DARBY LANE	0107	7.08	18			R-2	21	2	GIULIANO, VINCENT AND ALISON
371 DARBY LANE	0104	7.07	5			R-2	21	2	DE OLIVEIRA, JOAO AND MARIA
DEER PATH	0024	3.08	36					15C	COUNTY OF UNION
1400 DEER PATH	0050	4.01	1			R-2	06	2	MENDES, VASCO D & MELISSA M
1407 DEER PATH	0024	3.08	35			R-2		2	SAIFI, CAMERON AND MANDIE
1413 DEER PATH	0022	3.08	1			R-1	05	2	WEST, SCOTT E & CYNTHIA J



TAXING DISTRICT NO. 10 MOUNTAINSIDE BORO

COUNTY NO. 20 UNION

PROPERTY LOCATION	PAGE NO.	BLOCK NO.	LOT NO.	LOT QUALIF.	ACCOUNT NO.	ZONE	TAX MAP	PROP CLASS	NAME OF OWNER
1420 DEER PATH	0051	4.02	1			R-1		2	TEDESCO, KEVIN AND MIRIAM
1425 DEER PATH	0026	3.09	33					2	GILLMAN, EARL G & ALICE J
1437 DEER PATH	0026	3.09	31			R-2	05	2	CADE, JULIAN & ALICJA
1438 DEER PATH	0026	3.10	4					2	NORRIS, ANDREW & MICHELE
1443 DEER PATH	0026	3.09	30			R-2	05	2	ALVAREZ, LISA
1444 DEER PATH	0026	3.10	6			R-1		2	REARDON, CHRISTOPHER AND ARLENE
1445 DEER PATH	0026	3.09	29			R-2	05	2	WALLACE, RYAN & STACEY
1446 DEER PATH	0026	3.10	7			R-2	02	2	DI GIACOMO, ROBERT V & GINA R
1449 DEER PATH	0025	3.09	23.02					15D	PRESBY CHURCH OF MTNSDE, TRUSTEE
1450 DEER PATH	0026	3.10	8					2	FREER, FRANK AND RITA
1454 DEER PATH	0026	3.10	9			R-2		2	FLOROWITZ, CLIFFORD & LAURA
1457 DEER PATH	0025	3.09	23					15D	PRESBYTERY OF ELIZABETH
1458 DEER PATH	0026	3.10	10			R-2		2	FORKER, JAMES P. AND ANNE P.
1466 DEER PATH	0027	3.10	11			R-2		2	PENK, TIMOTHY AND PATRICIA
1469 DEER PATH	0033	3.12	22.07			R-2	05	2	STANKOV, STANCO AND CHERYL
1473 DEER PATH	0032	3.12	22.01			R-2	05	2	GONZALEZ, IVAN F & RITA GB
1474 DEER PATH	0027	3.10	12			R-2		2	SANCHEZ, JOSEPH A & JENNIFER
1476 DEER PATH	0027	3.10	13.01			R-1		2	D'ANNA, RACHEL M
1477 DEER PATH	0033	3.12	22.06			R-2	05	2	MASON, CHRISTOPHER & ROBIN G
1480 DEER PATH	0027	3.10	14.01			R-1		2	ANNIS, ELEANOR P
1483 DEER PATH	0033	3.12	22.05			R-2	05	2	DE LISI, DELIA A & HO, LI-CHUNG T
1486 DEER PATH	0027	3.10	16.01					2	STROIN, DEBRA L.
1487 DEER PATH	0033	3.12	22.04			R-2	05	2	NICHOLSON, THOMAS JR. & MARYJO
1491 DEER PATH	0032	3.12	22.03			R-2	05	2	CHARLTON, CHRISTINE ANN
1492 DEER PATH	0027	3.10	17.01					2	GOMEZ, CARLOS AND LISETTE
1498 DEER PATH	0027	3.10	18.01					2	LUOMA, ERIC MICHAEL & ALYSIA N
1506 DEER PATH	0027	3.10	19.01					2	WELLNER, ROSEMARY
1510 DEER PATH	0031	3.11	38					2	MORAN, IRENE
1516 DEER PATH	0031	3.11	39			R-1		2	FERRITO, JOSEPH & ZAHRA, LINDSEY
1521 DEER PATH	0044	3.21	27.04			R-2	05	2	BAKALETZ, PAUL AND SUZANNE
1524 DEER PATH	0031	3.11	40			R-2		2	DE ROSE, MARC AND LINDA
1530 DEER PATH	0032	3.11	41					2	GOLDSTEIN, JEFFREY & CONSTANCE
1531 DEER PATH	0036	3.14	11.01					2	SWARTS, ARTHUR W
1534 DEER PATH	0030	3.11	31					2	MORIAK, ZENON AND KIMBERLY
1535 DEER PATH	0036	3.14	11.02					2	TONER, JAMES J. AND LENORE
1537 DEER PATH	0036	3.14	11					2	SAMUELS, GABRIELLE FAYTH & JOSHUA M
1538 DEER PATH	0029	3.11	15.02			R-1	01	2	GOLD, DANIEL & MARIEL
1539 DEER PATH	0036	3.14	11.03					2	ROSENTHAL LIVING TRUST
1542 DEER PATH	0029	3.11	15.01			R-1	01	2	KUZMICH, HARRY & MICHAEL
1543 DEER PATH	0035	3.14	10					2	DIBELLA, JOHN A & LINDSAY
1546 DEER PATH	0029	3.11	14.01			R-1	01	2	LIHUA IVY WEI REVOCABLE TRUST
1547 DEER PATH	0035	3.14	9					1	SOLONDZ, DANIEL & JACQUELINE TRUSTEE
1548 DEER PATH	0029	3.11	12.02			R-1	01	2	KACHMAR-DESONNE, JANE & BRUCE
1550 DEER PATH	0029	3.11	12.01			R-1	01	2	THEUERKAUF, JON & DE ZAGON, BLAIR
1551 DEER PATH	0035	3.14	7.05					1	RAYMOND JOHN BRAUN AND ASSOC.
1555 DEER PATH	0035	3.14	7.04					1	RAYMOND JOHN BRAUN & ASSOC.
1559 DEER PATH	0034	3.14	7.03					1	RAYMOND JOHN BRAUN & ASSOC.
1563 DEER PATH	0034	3.14	7.02					2	RAYMOND JOHN BRAUN & ASSOC.
1567 DEER PATH	0034	3.14	7.01					2	RAYMOND JOHN BRAUN & ASSOC.
1574 DEER PATH	0028	3.11	2			R-1	01	1	MUSIAL, NOEL AND CARMEN
1582 DEER PATH	0028	3.11	6			R-1	01	2	MARISI, ADOLFO & ANTONIETTA
1587 DEER PATH	0034	3.14	6					15C	COUNTY OF UNION
1591 DEER PATH	0036	3.14	12					2	SLIFER, JOHN F & DEBORAH A
1592 DEER PATH	0028	3.11	1			R-1	01	2	SALERNO, JOHN AND CATIA
1597 DEER PATH	0036	3.14	13			R-1		2	MASSAR, CYRIL
1600 DEER PATH	0031	3.11	32			R-1		2	RUCZYNSKI, EDYTA
1607 DEER PATH	0034	3.14	2			R-1		2	O'HOLLA, ROBERT H. & O'HOLLA, ANN M
1614 DEER PATH	0034	3.13	1.01			R-1		2	SILVA, JOHN AND MARY
1618 DEER PATH	0034	3.13	1.02			R-1		2	FRANCZ, LOUIS & JANE
1244 DEERFIELD COURT	0169	16.09	24			R-2		2	DI DONATO, SALVATORE & ISABELLE
1248 DEERFIELD COURT	0169	16.09	25					2	MURRAY, STEPHEN F & MARY A
1249 DEERFIELD COURT	0169	16.09	31					2	FARINELLA, J & V
1252 DEERFIELD COURT	0169	16.09	26			R-2		2	PLASKON, STEPHEN M. AND CLARA
1253 DEERFIELD COURT	0169	16.09	30			R-2		2	GOODWIN, MICHAEL & KELLY
1256 DEERFIELD COURT	0169	16.09	27			R-2		2	BARBERA, JOANNE
1257 DEERFIELD COURT	0169	16.09	29			R-2		2	MARTIN, BRIAN AND DIANE
1260 DEERFIELD COURT	0169	16.09	28			R-2		2	MC KEOWN, DAWSON & GRAZIANO, THERESA
359 DOGWOOD WAY	0052	4.02	12			R-2		2	SILVERMAN, STEVEN

## TAXING DISTRICT NO. 10 MOUNTAINSIDE BORO

## COUNTY NO. 20 UNION

PROPERTY LOCATION	PAGE NO.	BLOCK NO.	LOT NO.	LOT QUALIF.	ACCOUNT NO.	ZONE	TAX MAP	PROP CLASS	NAME OF OWNER
360 DOGWOOD WAY	0052	4.02	5			R-2		2	SHANNON, MAIREAD
363 DOGWOOD WAY	0052	4.02	11			R-2		2	LANE, WILLIAM AND DOREEN
364 DOGWOOD WAY	0052	4.02	6			R-2		2	DISKIN, JOSEPH AND KATHRYN
367 DOGWOOD WAY	0052	4.02	10					2	FRANCIS, GALDWIN & VIOLET
368 DOGWOOD WAY	0052	4.02	7			R-2		2	TRANO, CRAIG AND STEPHANIE
372 DOGWOOD WAY	0052	4.02	8			R-2		2	CADET, ARIEL & JENNIE
373 DOGWOOD WAY	0052	4.02	9					2	KOLMODIN, C. & BEROWITZ, S.
DONDAR ROAD	0200	24.13	4					1	PARAGANO HOLDINGS LLC
DRIVEWAY #5, ROUTE 22	0009	3.01	5.02					2	DABROWSKI, SUSAN M.
1429 DUNN PARKWAY	0124	10.05	10.03			R-2	9	2	TATE, ARTHUR AND DEBORAH
1430 DUNN PARKWAY	0125	10.06	7.02			R-2	09	2	BLOOM, ALAN S.
1434 DUNN PARKWAY	0125	10.06	8.02			R-2		2	FLORES, INELDA
1437 DUNN PARKWAY	0124	10.05	17			R-2		2	PADIN, EVELYN
1438 DUNN PARKWAY	0126	10.06	9.02			R-2		2	KEANE, BRIAN AND PATRICIA
1442 DUNN PARKWAY	0126	10.06	10.02			R-2		2	MAILLEY, JOHN AND KIMBERLY
1446 DUNN PARKWAY	0126	10.06	12			R-2		2	LEONTOWYCZ, ALEXANDER A. & DOREEN M
1447 DUNN PARKWAY	0124	10.05	18					2	JLELATY, ALAEDEN AND SONJA
1450 DUNN PARKWAY	0126	10.06	13			R-2	09	2	ABDEL SHAHED, MINA & MARIANA
1451 DUNN PARKWAY	0125	10.05	19					2	MEARS, CHRISTOPHER
1454 DUNN PARKWAY	0126	10.06	14					2	LATOURETTE, EDWARD AND SHARON
1455 DUNN PARKWAY	0125	10.05	20			R-2		2	ANGELONE, ANN MARIE
1459 DUNN PARKWAY	0125	10.05	21			R-2	9	2	ALNAJAR, AMER & YOUSEF
1460 DUNN PARKWAY	0125	10.06	3			R-2		1	DANIEL CARBONE
1463 DUNN PARKWAY	0125	10.05	22					2	BUCKLEY, JAMES D SR & JOAN E
101 ECHO RIDGE WAY	0146	15.09	48.03					2	KREYER, CHARLES & MARIA
102 ECHO RIDGE WAY	0146	15.09	48.04					2	GREELEY, LISA K & DANIEL D
103 ECHO RIDGE WAY	0146	15.09	48.05					2	HYMSON, DAVID & MERYL
104 ECHO RIDGE WAY	0146	15.09	48.06					2	RACIOPPI, BERNADETTE
205 ECHO RIDGE WAY	0147	15.09	48.07					2	KANAREK, LEONARD I & JANET B
206 ECHO RIDGE WAY	0147	15.09	48.08					2	DEMCHUK, KRZYSZTOF
207 ECHO RIDGE WAY	0147	15.09	48.09					2	RADONJIC, DRAGAN & KRISTINA
208 ECHO RIDGE WAY	0147	15.09	48.10					2	DUCHAMP, JEAN CHRISTOPHE & VERONIQUE
309 ECHO RIDGE WAY	0147	15.09	48.11					2	MURRAY, JOSEPH E & DOOLEY, LUCILLE
310 ECHO RIDGE WAY	0147	15.09	48.12					2	LOYA, BENJAMIN & ALEXANDRA
311 ECHO RIDGE WAY	0147	15.09	48.13					2	ZELTSER, VICTOR & YELENA
312 ECHO RIDGE WAY	0147	15.09	48.14					2	LISA P LAU REVOCABLE TRUST
413 ECHO RIDGE WAY	0147	15.09	48.15					2	BERNSTEIN, CHARLES & PAMELA
414 ECHO RIDGE WAY	0147	15.09	48.16					2	MODI, HRISHI & MRINALINI
415 ECHO RIDGE WAY	0147	15.09	48.17					2	PREITE, FRANCIS
416 ECHO RIDGE WAY	0147	15.09	48.18					2	OLSON, CHRISTOPHER & DARIA
517 ECHO RIDGE WAY	0147	15.09	48.19					2	KRUMHOLZ, MARTIN & CARYL
518 ECHO RIDGE WAY	0147	15.09	48.20					2	GHOSH, SUBHADEEP & PARK, JULIE
519 ECHO RIDGE WAY	0148	15.09	48.21					2	JONES, CRYSTAL S
520 ECHO RIDGE WAY	0148	15.09	48.22					2	PATTERSON, LAURA
521 ECHO RIDGE WAY	0148	15.09	48.23					2	SANDFORD, DARREN B & KOYANAGI, S C
522 ECHO RIDGE WAY	0148	15.09	48.24					2	FRANCIS, GLADEASHA V
523 ECHO RIDGE WAY	0148	15.09	48.25					2	MICHAEL WOODS LLC
337 EDGEWOOD COURT	0178	16.14	10			R-2		2	PIRONE, NEIL A
340 EDGEWOOD COURT	0179	16.14	13			R-2		2	AMATO, DORYAN AND RAYMOND
344 EDGEWOOD COURT	0178	16.14	12			R-2		2	DILLON, WILLIAM & KAREN
345 EDGEWOOD COURT	0178	16.14	11					2	STREAMAN, ANDREW & ANDREA
1 EGAN COURT	0012	3.02	3.01			R-2		2	NOGUEIRA, DARIO & DENISE A
2 EGAN COURT	0012	3.02	3.02			R-2		2	XIE, YUXIN AND WANG, MINGLI
3 EGAN COURT	0012	3.02	5.01			R-2		2	CIOFFI, DIANE
1020 ELSTON DRIVE	0107	7.08	29			R-2	21	2	VITOLLO, JOSEPH R & SANTORIELLO, L
1024 ELSTON DRIVE	0107	7.08	28			R-2	21	2	BASEIL, ANTONIA & PHILIP
1030 ELSTON DRIVE	0107	7.08	27			R-2	21	2	PIONTEK, CHRISTOPHER F
1036 ELSTON DRIVE	0107	7.08	26			R-2	21	2	YANUSZ, THOMAS AND JANET
1037 ELSTON DRIVE	0108	7.09	1			R-2	21	2	SILEO, JOHN & JANICE, SILEO, F. (LR)
1040 ELSTON DRIVE	0107	7.08	25			R-2	21	2	BEATRICE, LINDA
1043 ELSTON DRIVE	0110	7.09	26			R-2	21	2	STISSER, EVAN R & ISABELA V
1044 ELSTON DRIVE	0107	7.08	24			R-2	21	2	ARENA, FRANK & RIGOS, IRENE
1047 ELSTON DRIVE	0110	7.09	25			R-2	21	2	LEVITIAN, MICHAEL AND TAMARA
1048 ELSTON DRIVE	0107	7.08	23			R-2	21	2	LAKATA, TIMOTHY & LUCIA
1049 ELSTON DRIVE	0110	7.09	24			R-2	21	2	RUDZINSKI, BRIAN
1051 ELSTON DRIVE	0110	7.09	23			R-2	21	2	PECORELLI, ANTHONY AND FELICIA
1052 ELSTON DRIVE	0107	7.08	22			R-2	21	2	DINIC, ANDRIJA AND TANJA
ENDOR LANE	0189	22.02	40				25	1	ASSESSED IN WESTFIELD

TAXING DISTRICT NO. 10 MOUNTAINSIDE BORO

COUNTY NO. 20 UNION

PROPERTY LOCATION	PAGE NO.	BLOCK NO.	LOT NO.	LOT QUALIF.	ACCOUNT NO.	ZONE	TAX MAP	PROP CLASS	NAME OF OWNER
2 ENDOR LANE	0188	22.02	22			R-2		2	DALY, CATHY A & BRIAN P
5 ENDOR LANE	0188	22.02	28			R-2		2	VENTRELLA, PETER J. & LOUISE O.
6 ENDOR LANE	0188	22.02	23			R-2		2	MILCETIC, PAUL AND TONICA
9 ENDOR LANE	0188	22.02	27					2	CURTIN, EDWIN & MARYANNE
10 ENDOR LANE	0188	22.02	24			R-2		2	MC CULLOUGH, JAMES F. & PATRICIA D.
13 ENDOR LANE	0188	22.02	26			R-2	11	2	LAIRD, CHARLES & LYNCH, JORDAN
14 ENDOR LANE	0188	22.02	25			R-2		2	FREISEN, JOSEPH T. AND MARCELLA
201 EVERGREEN COURT	0148	15.11	9					2	HILL, BRIAN & MARY ANN
204 EVERGREEN COURT	0143	15.09	2					2	GALLUCCI, GLEN, TRUSTEE
205 EVERGREEN COURT	0148	15.11	8					2	KARDOS, GABOR & SHARYN
208 EVERGREEN COURT	0143	15.09	3			R-2		2	SOLANTE, MERADEL Q
212 EVERGREEN COURT	0143	15.09	4			R-2		2	BEZRODNOV, SERGEI AND OLGA
213 EVERGREEN COURT	0148	15.11	7			R-2		2	BRANOSKY, STEPHEN & NOVORRO, REBECCA
216 EVERGREEN COURT	0143	15.09	5			R-2		2	KIERNAN, RENEE
217 EVERGREEN COURT	0148	15.11	6			R-2		2	DENT, JOHN S & LISA M
220 EVERGREEN COURT	0143	15.09	6			R-2		2	PAVOLICK, BARBARA
221 EVERGREEN COURT	0148	15.11	5			R-2		2	CABRERA, CARLOS M & CHERYLL V
224 EVERGREEN COURT	0143	15.09	7			R-2		2	MURPHY, JAMES AND ROSEMARY
225 EVERGREEN COURT	0148	15.11	4			R-2		2	IANNELLI, PETER & SUZANNE
228 EVERGREEN COURT	0143	15.09	8			R-2		2	RINALDO, DONALD W JR
229 EVERGREEN COURT	0148	15.11	3			R-2		2	YUROCHKO, ROBERT AND TRISHA
232 EVERGREEN COURT	0143	15.09	9			R-2		2	TOWER, DIANE
233 EVERGREEN COURT	0148	15.11	2					2	LIEBMAN, IRWIN M.
236 EVERGREEN COURT	0143	15.09	10					2	PEREIRA, CINTIA & LOPES, NICHOLAS
237 EVERGREEN COURT	0148	15.11	1					2	VOROS, LINDA AND VOROS, EDWARD
240 EVERGREEN COURT	0144	15.09	11			R-2		2	PARKER, CHERIE G. - TRUSTEE
241 EVERGREEN COURT	0144	15.09	21					2	KANDELL, SUSAN N.
244 EVERGREEN COURT	0144	15.09	12			R-2		2	SOLTYS, JAMIE & DEEL, KRISTEN
245 EVERGREEN COURT	0144	15.09	20					2	MC INTYRE, RONALD
248 EVERGREEN COURT	0144	15.09	13					2	PATRICCO, MICHAEL & BARNETT, E 50%
249 EVERGREEN COURT	0144	15.09	19			R-2		2	BURDGE, SUZANNE
252 EVERGREEN COURT	0144	15.09	14					2	FAHRMANN, ANTOINETTE M
253 EVERGREEN COURT	0144	15.09	18			R-2		2	FRONAPFEL, BRIAN T & STACY B
256 EVERGREEN COURT	0144	15.09	15					2	MARCINO, MICHAEL & AMANDA
257 EVERGREEN COURT	0144	15.09	17					2	TRAYNOR, JOHN AND SUZANNE
260 EVERGREEN COURT	0144	15.09	16			R-2		2	BUTEAU, WILLIAM AND BRIDGET
2 FAR VIEW DRIVE	0034	3.14	3			R-1		1	ROBINSON, JOHN Q JR, ET ALS
5 FAR VIEW DRIVE	0034	3.14	5			R-1		2	ROSLONEK, KONRAD & CHRISTINE
6 FAR VIEW DRIVE	0034	3.14	4			R-1		2	ROBINSON, JOHN Q, JR. ET ALS
246 FAWN RIDGE	0022	3.07	38			R-2	04	2	LUDD, ROBERT E.
1430 FERNWOOD ROAD	0124	10.04	1			R-2	9	2	MUNOZ, PATRICIA E G & FLORES, H J E
1433 FERNWOOD ROAD	0122	10.01	19			R-2		2	MARTIN, CHRISTOPHER & REINA, J A
1434 FERNWOOD ROAD	0124	10.04	2			R-2	9	2	HILL, THOMAS & CLEMSON, STEPHANIE
1437 FERNWOOD ROAD	0122	10.01	18			R-2		1	THOMPSON, MARGARET H.
1442 FERNWOOD ROAD	0124	10.04	4			R-2	9	2	KREISBERG, ROBERT J & STEPHANIE
1450 FERNWOOD ROAD	0124	10.04	5.01			R-2	9	2	DORFMAN, ALEX & NATALIYA
1164 FOOTHILL WAY	0067	5.05	1					2	PERRIN, JOHN AND ELIZABETH
1170 FOOTHILL WAY	0067	5.05	2			R-2		2	PINTO, VITO AND DONNA
1171 FOOTHILL WAY	0070	5.07	6			R-2	24	2	FERRARO, VINCENT AND LAUREN M.
1174 FOOTHILL WAY	0067	5.05	3			R-2		2	DI BELLA, JASPER A. AND ANN C.
1175 FOOTHILL WAY	0070	5.07	5					2	PETRAZZUOLI, ANTHONY I & DIANA M
1177 FOOTHILL WAY	0069	5.07	4			R-2		2	SWERSKY, FRANKLIN & SHARON, SANDS, S
1178 FOOTHILL WAY	0068	5.05	4					2	PATSCH, SIGRID
1181 FOOTHILL WAY	0069	5.07	3			R-2		2	DORSETT, DAVID AND SANDRA
1182 FOOTHILL WAY	0068	5.05	5			R-2		2	KAPLAN, ANNETT F.
1185 FOOTHILL WAY	0069	5.07	2			R-2		2	KAPLAN, STEVEN & LAURIE
1186 FOOTHILL WAY	0068	5.05	6			R-2		2	MAIER, LAURIE L.
1197 FOOTHILL WAY	0069	5.06	4			R-2		2	FLEMING, KARA & BABOOMIAN, VAROUJAN
1198 FOOTHILL WAY	0064	5.03	10			R-2		2	GORDON, JACK & MELISSA
1203 FOOTHILL WAY	0069	5.06	3					2	ZIESER, MATTHEW J & DANIELLE C
1204 FOOTHILL WAY	0064	5.03	11			R-2		2	SUNG, JACKIE & SUNG, SU-LI
1207 FOOTHILL WAY	0069	5.06	2					2	MAMMARO, FRANK & KELLY
1208 FOOTHILL WAY	0064	5.03	12					2	SMITH, EDWARD H & MARIE
1211 FOOTHILL WAY	0068	5.06	1			R-2		2	KHAN, AHMAR M & JODY LEE
1214 FOOTHILL WAY	0064	5.03	13			R-2		2	BLANDER, JOSHUA D & JENNIFER M
1441 FORCE DRIVE	0015	3.03	30			R-2	8	2	CONOVER, RICHARD A. AND BRANDEE A.
1450 FORCE DRIVE	0017	3.04	22			R-2	8	2	GOENSE, ROBERT AND MAUREEN
1451 FORCE DRIVE	0015	3.03	29			R-2	8	2	MC MAHON, JEFFREY AND DEBORAH

TAXING DISTRICT NO. 10 MOUNTAINSIDE BORO

COUNTY NO. 20 UNION

PROPERTY LOCATION	PAGE NO.	BLOCK NO.	LOT NO.	LOT QUALIF.	ACCOUNT NO.	ZONE	TAX MAP	PROP CLASS	NAME OF OWNER
1454 FORCE DRIVE	0017	3.04	23			R-2	8	2	MIRANDA, MATTHEW L & DELLEDONNE, D
1458 FORCE DRIVE	0017	3.04	24			R-2	8	2	SHANAHAN, EVAN & UZZOLINO, KARA
1461 FORCE DRIVE	0015	3.03	23			R-2	8	2	CIRILLO, LUCILLE
1462 FORCE DRIVE	0018	3.04	25			R-2	8	2	WRIGHT, ROGER S II & JULIE R
1463 FORCE DRIVE	0015	3.03	22			R-2	8	2	KALUZYNY, JOSEPH E. & LEA C.
1466 FORCE DRIVE	0018	3.04	26			R-2	8	2	BARBERA, CHRISTINE G & NICHOLAS
1467 FORCE DRIVE	0007	3	48					2	UNCHESTER, DOROTHY
1470 FORCE DRIVE	0046	3.23	47			R-2		2	DIEGO R. VISCEGLIA, EXEC. OF ESTATE
1473 FORCE DRIVE	0007	3	49			R-2		2	KROUT, SHARA
1476 FORCE DRIVE	0046	3.23	46					2	EMERSON, MATTHEW GEORGE & ANDREA M
1479 FORCE DRIVE	0007	3	50			R-2		2	SANTOS, RAY RYAN & MARY J
1482 FORCE DRIVE	0046	3.23	45			R-2		2	MIRANDA, JAEDEY AND PATRICIA
1485 FORCE DRIVE	0007	3	51			R-2		2	GIORDANO, BROCK & CHRISTINE
1488 FORCE DRIVE	0046	3.23	44					2	STOGNIEW, RICHARD AND ALBERTA
1489 FORCE DRIVE	0007	3	52			R-2		2	MADEIRA, ISAIAS & DOROTHEA
1494 FORCE DRIVE	0046	3.23	43			R-2		2	FIGUEROA, WANDA
1495 FORCE DRIVE	0008	3	53					2	GOLDSMITH, LARRY P. AND RONA
1500 FORCE DRIVE	0046	3.23	42			R-2		2	ROCHA, ANTONIO AND LUCIA
1501 FORCE DRIVE	0008	3	54			R-2		2	LYNN, OMAR AND HEATHER
1440 FOREST COURT	0030	3.11	27			R-2		2	WOODRUFF, KEITH AND MARIE
1441 FOREST COURT	0032	3.11	52			R-2		2	1441 FOREST COURT LLC
1444 FOREST COURT	0032	3.11	53			R-2		2	ARGENTO, NICOLE
1445 FOREST COURT	0031	3.11	31.27					2	DE VOS, ANNA
1448 FOREST COURT	0032	3.11	54			R-2		2	PANCALDI, PIERRE-ANDRE & JEHLY, MAR
327 FOREST HILL WAY	0031	3.11	37			R-2		2	ACACIA, LESLY AND ROSELINE
333 FOREST HILL WAY	0031	3.11	36			R-2		2	DWYER, GRISELDA
336 FOREST HILL WAY	0027	3.10	20.01			R-2		2	LLEDO, JUAN AND CARMEN
337 FOREST HILL WAY	0031	3.11	35.01			R-2		2	DA COSTA, F. & M. & DA COSTA, M.
339 FOREST HILL WAY	0031	3.11	34.01			R-2		2	MELMAN, STEVEN H & PAN, PING-YEU
342 FOREST HILL WAY	0027	3.10	21.01			R-2		2	BEILIS, MATTHEW & KIRA
345 FOREST HILL WAY	0031	3.11	33.01			R-2		2	KARAPETROVA, KITCHO AND MAYA
348 FOREST HILL WAY	0027	3.10	22.01					2	BLASER, MARGA
351 FOREST HILL WAY	0031	3.11	32.01			R-2		2	JACKSON, WILLIAM T. & ELSA W.
354 FOREST HILL WAY	0027	3.10	23.01			R-2		2	ZAMPELLA, M. & DONADIO-ZAMPELLA, S.
357 FOREST HILL WAY	0030	3.11	31.01			R-2		2	PIJANOWSKI, J GREGORY & DIFRANCESCO
358 FOREST HILL WAY	0027	3.10	24.01			R-2		2	SULLIVAN, STEPHEN & BETH
361 FOREST HILL WAY	0032	3.11	42					2	SANTIAGO, SANTOS & CARMEN
362 FOREST HILL WAY	0027	3.10	24.02			R-2		2	DE VOS, KENNETH AND ANNE-MARIE
366 FOREST HILL WAY	0028	3.10	25			R-2		2	STUMMER, ROSEMARY
367 FOREST HILL WAY	0032	3.11	44			R-2		2	RACZKOWSKI, ROBERT & HELEN
370 FOREST HILL WAY	0028	3.10	26			R-2		2	FLYNN, CAROL
371 FOREST HILL WAY	0032	3.11	47					2	EPSTEIN, DANIEL & LI, LIHONG
374 FOREST HILL WAY	0028	3.10	27			R-2		2	TAO, FENG AND WU, HONGWEI
375 FOREST HILL WAY	0032	3.11	48					2	SYMMS, THOMAS A -SZYMBORSKI, A L/E
378 FOREST HILL WAY	0028	3.10	28			R-2		2	JURCZAK, JOSEPH J. AND SYLVIA A.
379 FOREST HILL WAY	0032	3.11	49			R-2		2	RINALDO, ESTHER A
381 FOREST HILL WAY	0032	3.11	50			R-2		2	LILLOIA, MICHAEL & DANA
382 FOREST HILL WAY	0028	3.10	29			R-2		2	GOLDBECK, ROBERT AND KATHLEEN
385 FOREST HILL WAY	0032	3.11	46			R-2		2	LIVING TRUST OF FOREST HILL WAY
386 FOREST HILL WAY	0028	3.10	30			R-2		2	FALSO, ANTHONY & SARAH JANE
390 FOREST HILL WAY	0028	3.10	31			R-2		2	RICE, MARYSUSAN A. & TERENCE, F.
234 SOUTH FORK ROAD	0015	3.03	24			R-2	8	2	LUN, MEI AND ANDY
237 SOUTH FORK ROAD	0014	3.03	20			R-2	8	2	ALMEIDA, ARLINDO AND ERNESTINA
238 SOUTH FORK ROAD	0015	3.03	25			R-2	8	2	SHERMAN, SYBIL
241 SOUTH FORK ROAD	0014	3.03	21			R-2	8	2	BESKAL, JOHN N & LUO, YAN MEI
242 SOUTH FORK ROAD	0015	3.03	26			R-2	8	2	KLINE, SCOTT & NADLER-KLINE, LENORE
246 SOUTH FORK ROAD	0015	3.03	27			R-2	08	2	WEI HAN AND MI ZHONG
250 SOUTH FORK ROAD	0015	3.03	28			R-2	8	2	KELLY, MICHAEL
FORMERLY MARION PL	0181	20	6					1	LESCARRETT, ALAIN S & JUDITH A
1474 FOX TRAIL	0033	3.12	40.04			R-2	05	2	KONTRA, JAMES B & DIANE S
1478 FOX TRAIL	0033	3.12	39.04			R-2	05	2	PRYBYLSKI, MARGARET C
1479 FOX TRAIL	0021	3.07	9			R-2	05	2	SCHIPPER, DAVID B. & PAMELA P.
1483 FOX TRAIL	0021	3.07	12.04			R-2	05	2	SHAMSI, ZIA ATIQ & KYI, SHWE WIN
1485 FOX TRAIL	0021	3.07	13.04			R-2	05	2	BUCKLEY, KENNEDY AND AMY
1486 FOX TRAIL	0033	3.12	37.04			R-2	05	2	SOBALA, FAYE E.
1490 FOX TRAIL	0033	3.12	36.04			R-2	05	2	STOGNIEW, SUSAN
1491 FOX TRAIL	0022	3.07	15.04			R-2	05	2	VIEIRA, MARCO A., & TARA N.
1494 FOX TRAIL	0033	3.12	35.04			R-2	05	2	HALVAS, NICHOLAS A & SYLVIA



## TAXING DISTRICT NO. 10 MOUNTAINSIDE BORO

## COUNTY NO. 20 UNION

PROPERTY LOCATION	PAGE NO.	BLOCK NO.	LOT NO.	LOT QUALIF.	ACCOUNT NO.	ZONE	TAX MAP	PROP CLASS	NAME OF OWNER
1495 FOX TRAIL	0022	3.07	16.04			R-2	05	2	ESQ ADVISORS LLC
1499 FOX TRAIL	0022	3.07	18.04			R-2	05	2	WARGASKI, ALAN AND JUDITH
1500 FOX TRAIL	0033	3.12	33.04			R-2	05	2	CROSTA, RICHARD & ANNE
1501 FOX TRAIL	0044	3.21	20.04			R-2	05	2	ESTEVES, SARAH M & JIMENEZ, THOMAS
1504 FOX TRAIL	0033	3.12	32.04			R-2	05	2	HOANG, JENNIFER M & THOMAS M
1507 FOX TRAIL	0044	3.21	22.04			R-2	05	2	ROVITO, ANDREW AND ALYSSA
1508 FOX TRAIL	0033	3.12	30.04			R-2	05	2	STAMATIS, DEMETRIOS & TERESA
1509 FOX TRAIL	0044	3.21	23.04			R-2	05	2	HAPPICH, ROBERT & JACQUELINE
1512 FOX TRAIL	0033	3.12	28.04			R-2	05	2	MADHAVAN, SRUTHI & SACHDEVA, P
1513 FOX TRAIL	0044	3.21	24.04			R-2	05	2	WILLS, CAROLINE & RICHARD
229 FRIAR LANE	0044	3.20	97			R-2		2	PEREIRA, ANTONIO & DALE, CHERRY L
230 FRIAR LANE	0041	3.18	102			R-2		2	GILLON, JOHN AND ELIZABETH
233 FRIAR LANE	0044	3.20	96					2	MOLDAVE, JAY AND KATHERINE
236 FRIAR LANE	0041	3.18	92			R-2		2	KORNHAUSER, BONNIE INGATE
237 FRIAR LANE	0044	3.20	95			R-2		2	LENAHAN, MICHELE LEE & KIELY D
241 FRIAR LANE	0044	3.20	94			R-2		2	BUONASPINA, VINCENT & MAUREEN
245 FRIAR LANE	0044	3.20	93					2	MAZZA, CARL AND GEORGINA
253 FRIAR LANE	0039	3.16	134			R-2		15D	THE ARC OF UNION COUNTY
257 FRIAR LANE	0039	3.16	133			R-2		2	HERSHEY, CORY & KELLY
260 FRIAR LANE	0040	3.17	135			R-2		2	IORIO, JOSEPH AND MARYANN
261 FRIAR LANE	0039	3.16	132			R-2		2	LOPEZ, RAMON AND ADRIANA
265 FRIAR LANE	0039	3.16	131			R-2		2	ALSEIKA, ROCCO & ALSEIKA, P L
268 FRIAR LANE	0040	3.17	136			R-2		2	CAULFIELD, MARYROSE & SLOAN, BRIDGET
269 FRIAR LANE	0039	3.16	130			R-2		2	TINFOW, BRADLEY S & PANKOW, EUGENIA
272 FRIAR LANE	0040	3.17	137			R-2		2	PIRES, PERRY AND SARAH
273 FRIAR LANE	0039	3.16	129			R-2		2	BRITO, ALEX & GRACE
274 FRIAR LANE	0040	3.17	138					2	HEYERT, BRIAN & ERIN
277 FRIAR LANE	0039	3.16	128			R-2		2	ISEA, THEODORE & JUDITH
280 FRIAR LANE	0040	3.17	139					2	COSTA, ABRAAO & MENDES, ALEXA
281 FRIAR LANE	0039	3.16	127			R-2		2	TIGHE, KEVIN AND LITEOVE
285 FRIAR LANE	0039	3.16	126			R-2		2	STRODEL, GEORGE R.
289 FRIAR LANE	0039	3.16	125			R-2		2	KAHN, BORIS & FELDMAN, LUDMILA
280 GARRETT ROAD	0152	15.13	15					2	PENINGTON, N. & CHERVEN, G.
282 GARRETT ROAD	0152	15.13	16			R-2		2	DEVITA, WILLIAM & LILIANA TRUSTEES
283 GARRETT ROAD	0149	15.12	1			R-2		2	MORAN, PATRICK AND KRISTINE
284 GARRETT ROAD	0152	15.13	17			R-2	7	2	GOTTSCHALL, GREGORY
285 GARRETT ROAD	0151	15.12	19					2	PINEDA, ALVARO & MELISSA
286 GARRETT ROAD	0152	15.13	18			R-2		2	ESTEVES, SILVERIO AND LILLIAN
287 GARRETT ROAD	0150	15.12	18			R-2		2	BAHRT, GENEVIEVE A.
288 GARRETT ROAD	0152	15.13	19			R-2		2	HALL, DAVID R & MARIBETH
289 GARRETT ROAD	0150	15.12	17			R-2		2	GOLABEK, PRZEMYSŁAW & ANNA
292 GARRETT ROAD	0152	15.13	20					2	ROLO, STEPHANIE
294 GARRETT ROAD	0152	15.13	21					2	PATEL, JALU & MIREILLE
297 GARRETT ROAD	0136	15.04	8					2	CALLAHAN, BRIAN
298 GARRETT ROAD	0152	15.13	22			R-2		2	PERSAUD, GLENN AND KENNARD
299 GARRETT ROAD	0136	15.04	7			R-2		2	MESSLER, ROBERT
301 GARRETT ROAD	0136	15.04	6					2	ELAINA WATLEY
302 GARRETT ROAD	0152	15.13	23					2	DI PRISCO, THEODORA
303 GARRETT ROAD	0136	15.04	5			R-2		2	O'NEILL, MARTIN & CORRIE
304 GARRETT ROAD	0152	15.13	24			R-2		2	SHEVARDNADZE, ARTHUR & GABRIELLA
305 GARRETT ROAD	0136	15.04	4			R-2		2	KNESS, WILLIAM P & ROGERS, SANDRA L
306 GARRETT ROAD	0152	15.13	25			R-2		2	HANNAN, RAYMOND AND CYNTHIA
307 GARRETT ROAD	0136	15.04	3			R-2		2	WANG, SHU & XIAODONG BU
308 GARRETT ROAD	0152	15.13	26			R-2		2	FLYNN, DANIEL J & SHARON
309 GARRETT ROAD	0135	15.04	2			R-2		2	MC CARTHY, DENNIS AND SUSAN
310 GARRETT ROAD	0152	15.13	27					2	YOUNG, DAVID & LINDA
311 GARRETT ROAD	0135	15.04	1			R-2		2	TAM, JENNY
152 GLEN ROAD	0200	24.10	3			LI		4B	FYL REAL ESTATE LLC
200 GLEN ROAD	0200	24.06	25					2	FABIAN, ELAINE - FABIAN C. L/E
208 GLEN ROAD	0200	24.06	24			R-2		2	FRAGOSO, LUIS & ELISA I.
211 GLEN ROAD	0199	24.04	13			R-2		2	FILIPEK, DANIEL JOSEF
212 GLEN ROAD	0199	24.06	23					2	POLCE, JUSTIN EDWARD & MASCIARE, M
215 GLEN ROAD	0199	24.04	14			R-2		2	GENTILE, JULIA C/O VICTORIA SHARK
218 GLEN ROAD	0199	24.06	22			R-2		2	ZIMMERMANN, THOMAS AND SUZANNE
219 GLEN ROAD	0199	24.04	15					2	MANSO, JOHN AND ROSANO, MICHELLE
1086 GLOBE AVENUE	0193	23.03	8.13			LI	13	4B	FORGUS, ROBERT L & LORRAINE G
1094 GLOBE AVENUE	0193	23.03	8.16			LI	13	4B	WEILL, J.R. & BROWN, R.K. - TR
1100 GLOBE AVENUE	0193	23.03	8.11			LI	13	4B	%CSM WORLDWIDE, INC.

## TAXING DISTRICT NO. 10 MOUNTAINSIDE BORO

## COUNTY NO. 20 UNION

PROPERTY LOCATION	PAGE NO.	BLOCK NO.	LOT NO.	LOT QUALIF.	ACCOUNT NO.	ZONE	TAX MAP	PROP CLASS	NAME OF OWNER
1115 GLOBE AVENUE	0190	23	8.07			LI	13	4B	1115 GLOBE AVENUE LLC
1120 GLOBE AVENUE	0192	23.03	8.10			LI	13	4B	HARSCH REALTY ATTN: C. OSCHMANN
1125 GLOBE AVENUE	0190	23	8.19			LI	13	4A	1125 GLOBE AVENUE, LLC
1126 GLOBE AVENUE	0193	23.03	8.20			LI	13	4B	WEILL, J. R. & BROWN, R.K.-TR
1130 GLOBE AVENUE	0193	23.03	8.14			LI	13	4A	CAFIERO & CAFIERO LLC
1137 GLOBE AVENUE	0190	23	8.17			LI	13	4A	TRIPLE NET INVESTMENTS XV,LP
1140 GLOBE AVENUE	0192	23.03	8.01			LI	13	4B	NG CONSTRUCTION, LLC
1150 GLOBE AVENUE	0194	23.03	35			LI	13	4B	KURZ, ARTHUR-TR,C/O A K STAMPING
1151 GLOBE AVENUE	0190	23	21			LI	13	4B	PUBLIC SERVICE ELEC & GAS
1157 GLOBE AVENUE	0190	23	22			LI	13	4B	1157 GLOBE AVE., LLC
1160 GLOBE AVENUE	0194	23.03	34			LI	13	4B	KURZ, ARTHUR-TR,C/O AK STAMPING
1165 GLOBE AVENUE	0190	23	23			LI	13	4B	GUSMER ENTERPRISES, INC.
1167 GLOBE AVENUE	0191	23	24			LI	13	4B	KURZ, ARTHUR A. - TRUSTEE
1175 GLOBE AVENUE	0191	23	26			LI	13	4B	K AND G PROPERTIES LLC
1181 GLOBE AVENUE	0191	23	27			LI	13	4B	1181 GLOBE HOLDINGS LLC
GRANT AVE	0183	21	32				25	1	ASSESSED IN WESTFIELD
GRANT AVE	0183	21	33				25	1	ASSESSED IN WESTFIELD
GRANT AVE	0183	21	34				25	1	ASSESSED IN WESTFIELD
GRANT AVE	0183	21	35				25	1	ASSESSED IN WESTFIELD
GRANT AVE	0183	21	36				25	1	ASSESSED IN WESTFIELD
GRANT AVE	0183	21	37				25	1	ASSESSED IN WESTFIELD
350 GREENBRIER COURT	0051	4.01	6.01			R-2	06	2	DE COSTA, JOSEPH & LINDA
361 GREENBRIER COURT	0051	4.01	6.03			R-2	06	2	GUTIERREZ, ALVARO AND MARIA
364 GREENBRIER COURT	0051	4.01	6.02			R-2	06	2	ALICE A KOSOWSKI LIVINGTRUST
367 GREENBRIER COURT	0051	4.01	6.04			R-2	06	2	COTTER, RICHARD AND JUDITH ANN
371 GREENBRIER COURT	0051	4.01	7.01			R-2	06	2	CHANCE, TERRY E. & ELIZABETH B.
120 GREENWOOD ROAD	0121	10.01	5			R-2		2	SEAMAN, DAVID P & MARGO
126 GREENWOOD ROAD	0121	10.01	6			R-2		2	MATHESON, JOSEPH
130 GREENWOOD ROAD	0121	10.01	8			R-2		2	TYMON, LEO AND MARIE
134 GREENWOOD ROAD	0121	10.01	9			R-2		2	RIPPERGER, THOMAS & BETH ANN
138 GREENWOOD ROAD	0121	10.01	10			R-2		2	PARK, DAVID & PARK, LAURE
141 GREENWOOD ROAD	0124	10.03	4			R-2	9	2	SMITH, ALAN & NANCY
142 GREENWOOD ROAD	0121	10.01	11					2	HARBAUGH, MARLENE
144 GREENWOOD ROAD	0121	10.01	12			R-2		2	BARNETT, PATRICIA
148 GREENWOOD ROAD	0121	10.01	13			R-2	9	2	MATTIELLI, LOUIS & MARIA
156 GREENWOOD ROAD	0121	10.01	14			R-2		2	JANET HARTKOPF LIVING TRUST
GROUSE LANE	0036	3.14	14			R-2		1	ESTEVEZ, SARAH M. JIMENEZ, THOMAS
1551 GROUSE LANE	0022	3.07	42			R-2		1	WARGASKI, ALAN AND JUDITH
1554 GROUSE LANE	0036	3.14	15			R-2		2	TACOVSKY, ANNE H
1555 GROUSE LANE	0022	3.07	41			R-2		2	MARCHESE, JOSEPH
1558 GROUSE LANE	0036	3.14	16			R-2		2	DAY, TIMOTHY & DEBRA
1559 GROUSE LANE	0022	3.07	40			R-2		2	SHARKEY, DELORES
1562 GROUSE LANE	0036	3.14	17			R-2		2	DIKE, STEPHEN AND AMELIA
1563 GROUSE LANE	0022	3.07	39			R-2		2	MC DONOUGH, MICHAEL AND BARBARA
1566 GROUSE LANE	0036	3.14	18					2	BARREIROS, MANUEL AND MARIA
1567 GROUSE LANE	0022	3.07	37					2	DO, TUAN QUOC & ZHANG, YIFAN
1569 GROUSE LANE	0038	3.15	36					2	EWG CONSTRUCTION CO LLC
1573 GROUSE LANE	0038	3.15	35					2	AYERS, DENNIS A. & AYERS, LORI A.
1574 GROUSE LANE	0036	3.14	19			R-2		2	PETER, PHILLIPS JR. & LEIGH
1577 GROUSE LANE	0038	3.15	34			R-2		2	BOENNING, FRANKLIN AND MONICA
1581 GROUSE LANE	0037	3.15	33					2	MC LAUGHLIN, MICHAEL & DANIELLE
1585 GROUSE LANE	0037	3.15	32			R-2		2	GROSSI, JOHN J. III & LISA R.
1589 GROUSE LANE	0037	3.15	31			R-2		2	HARGASH, AYELET & ALEXANDER
1592 GROUSE LANE	0036	3.14	20			R-2		2	VITOLLO, STEPHEN & LAURA
1593 GROUSE LANE	0037	3.15	30					2	COLLYER, VIVIAN
1596 GROUSE LANE	0036	3.14	21			R-2		2	SERVELLO, DAVID AND JOSEPHINE
1599 GROUSE LANE	0037	3.14	29			R-2		2	KENNEDY, CHASE & LAUREN CLAIRE
1600 GROUSE LANE	0037	3.14	22			R-2		2	CEPPEDES, HAROL & FORD, LORA
1603 GROUSE LANE	0037	3.14	28			R-2		2	WOLLNY, V.E&H.E. & ELLIOTT, BEVERLY
1604 GROUSE LANE	0037	3.14	23			R-2		2	PEREZ-SANTALLA, EDUARDO & FRANCINE
1607 GROUSE LANE	0037	3.14	27			R-2		2	ZAMBROTTA, VICTOR & MARION
1608 GROUSE LANE	0037	3.14	24			R-2		2	BYRNE FAMILY GST TRUST
1611 GROUSE LANE	0037	3.14	26			R-2		2	KESTLER, JEFFREY
1612 GROUSE LANE	0037	3.14	25			R-2		2	WYVRATT, MATTHEW & JEAN
275 HAWK RIDGE	0035	3.14	8.02					2	KLUGHAUPT, STANLEY & BERKENWALD, E
281 HAWK RIDGE	0035	3.14	8.01					2	KRAJCIK, MARILYN
1100 HECKEL DRIVE	0063	5.02	23			R-2		2	NAJDZIN, LOUIS AND MADELINE
1104 HECKEL DRIVE	0063	5.02	22					2	RACELIS, GREGORIO E JR & LIZA

TAXING DISTRICT NO. 10 MOUNTAINSIDE BORO

COUNTY NO. 20 UNION

PROPERTY LOCATION	PAGE NO.	BLOCK NO.	LOT NO.	LOT QUALIF.	ACCOUNT NO.	ZONE	TAX MAP	PROP CLASS	NAME OF OWNER
1107 HECKEL DRIVE	0077	5.15	2.01			R-2		2	ZUZOVSKY, RON AND NATALIE
1108 HECKEL DRIVE	0061	5.02	2			R-2		2	WANG, QUANG AND FAN, ZHUO
1111 HECKEL DRIVE	0077	5.15	2.03			R-2		2	BOVE, NICHOLAS & EMMA, CHRISTINA
1112 HECKEL DRIVE	0061	5.02	2.02					2	KREMPECKE, CHRISTOPHER & JAMILETTE
1115 HECKEL DRIVE	0077	5.15	3.01			R-2		2	TRIMARCO, KENNETH AND LINDA
1116 HECKEL DRIVE	0061	5.02	3			R-2		2	TASKILA, DANIEL AND REGINA
1119 HECKEL DRIVE	0078	5.15	4.01			R-2		2	ROLAND, JEFFREY AND ELISA
1120 HECKEL DRIVE	0061	5.02	4			R-2		2	ANNUCCI-PACE, LINDA
348 HEDGE ROW	0178	16.14	5			R-2		2	CIOK, HELENA
349 HEDGE ROW	0175	16.12	12			R-2	19	2	BASILE, RICHARD AND MARY ELLEN
352 HEDGE ROW	0178	16.14	4			R-2		2	SILVA, NUNO M. AND ANA
353 HEDGE ROW	0175	16.12	11			R-2	19	2	FIAMINGO, JAMES AND DENISE
356 HEDGE ROW	0178	16.14	3			R-2		2	TARULLI, ANDREW & SUSAN
357 HEDGE ROW	0175	16.12	10			R-2	19	2	DE ANGELIS, JOSEPH A. JR. & BETTE
360 HEDGE ROW	0178	16.14	2			R-2	19	2	WISTREICH, RYAN & SARAH J.
361 HEDGE ROW	0175	16.12	9			R-2	19	2	MERCURI, PETER AND MAUREEN
364 HEDGE ROW	0178	16.14	1			R-2		2	KALIL, JORGE & ROSEANN
250 HICKORY LANE	0150	15.12	10					2	ARANJO, JEFFREY & KRISTIN
251 HICKORY LANE	0135	15.03	2			R-2		2	ANNE MARIE PALONE LIVINGTRUST
254 HICKORY LANE	0150	15.12	11			R-2		2	MORROW, GARY AND ANGELIQUE M.
255 HICKORY LANE	0135	15.03	3			R-2		2	COYNE, DONALD J & JUNE
257 HICKORY LANE	0135	15.03	4					2	THIEMER, JOHN AND DONNA
260 HICKORY LANE	0150	15.12	12			R-2		2	DANBERRY, ETHAN
262 HICKORY LANE	0150	15.12	13			R-2		2	PUGLISI, CHRISTINE
266 HICKORY LANE	0150	15.12	14			R-2		2	MALINOWSKY, JAMES AND LINDY
267 HICKORY LANE	0136	15.04	10					2	HUMMEL, ROBERT & YOLANDA
270 HICKORY LANE	0150	15.12	15			R-2		2	DE ANGELIS, GUY A.
273 HICKORY LANE	0136	15.04	9			R-2		2	LEONARDELLI, MATTHEW & OUGLEY, K
274 HICKORY LANE	0150	15.12	16			R-2		2	ORTIZ, MICHELE ANN & BRONFMAN, M
1325 HIDDEN CIRCLE	0139	15.05	27					2	TENNARO, ALFONSO W & KATHLEEN A
1326 HIDDEN CIRCLE	0138	15.05	17			R-2		2	FEITLIN, TODD & DI CERTO, KRISTEN
1329 HIDDEN CIRCLE	0139	15.05	26			R-2		2	CAIXINHA, LUIS & ROSEMARY
1330 HIDDEN CIRCLE	0138	15.05	18					2	PHIPPS, STEPHEN A & NATALIE
1333 HIDDEN CIRCLE	0139	15.05	25					2	CANTAGALLO, GARY & CANDACE S
1334 HIDDEN CIRCLE	0138	15.05	19					2	SANCHEZ, ERIC & ELISA ANA
1337 HIDDEN CIRCLE	0139	15.05	24			R-2		2	BURKE, MICHAEL AND DOROTA
1338 HIDDEN CIRCLE	0138	15.05	20			R-2		2	MEZZO, ARTHUR AND HELENA
1341 HIDDEN CIRCLE	0139	15.05	23			R-2		2	WOODRING, ANDREA L & COREY C
1342 HIDDEN CIRCLE	0139	15.05	21			R-2		2	ZHANG, CHUNJUAN & CHEN, SIKE
1346 HIDDEN CIRCLE	0139	15.05	22			R-2		1	PIJANOWSKI, CHARLES
1 HIGH POINT DRIVE	0092	7	36			R-2		2	COBO, CHRISTIAN & YENY
2 HIGH POINT DRIVE	0092	7.01	1.02			R-2		2	QUINN, DAVID P & JAMIE L
5 HIGH POINT DRIVE	0092	7	37			R-2		2	CISNEROS, ALEX AND MARTHA
9 HIGH POINT DRIVE	0092	7	38					2	LEARY, AMANDA
10 HIGH POINT DRIVE	0092	7.01	3			R-2		2	CONNOLLY, DANIEL J & HURLEY, NANCY
4 HIGHPOINT DRIVE	0092	7.01	1.04				20	2	BADALAMENTI, GIUSEPPE & KRISTEN
6 HIGHPOINT DR	0092	7.01	1.05				20	2	KLEYNHVAG, MICHAEL & ANNA
258 HIGHWOOD ROAD	0012	3.01	121			R-2	04	2	LAIR, JOAN L.
261 HIGHWOOD ROAD	0010	3.01	6.03			R-2		2	PICUT MOUNTAINSIDE TRUST
262 HIGHWOOD ROAD	0012	3.01	122			R-2	04	2	KORN, VILI AND NADEZDA
266 HIGHWOOD ROAD	0012	3.01	123			R-2	04	2	SILVA, FRANCISCO J & RODRIGUES, A
HILLSIDE AVENUE	0127	11	4.04					1	BENOU, GURLI
443 HILLSIDE AVENUE	0127	11	5			R-2		2	PATERNOSTER, ELLEN L.
445 HILLSIDE AVENUE	0127	11	5.02			R-2		2	HOFMEISTER, HEINZ & ELISABETH
467 HILLSIDE AVENUE	0126	11	4.02			R-2		2	PAGANO, ANTHONY M & ROBAYO, J
525 HILLSIDE AVENUE	0126	11	4.01			R-2		2	BENOU, GURLI- STIRES, D ETAL TRUSTEES
579 HILLSIDE AVENUE	0127	11	6			R-2		2	GLENN, ANDREW AND RISA
585 HILLSIDE AVENUE	0127	11	4.03					2	TRIMBLE, JAMES R & ELIZABETH J
657 HILLSIDE AVENUE	0126	11	3.04					2	JACKSON, ROBERT M & JANET O
737 HILLSIDE AVENUE	0126	11	3.02			R-2		2	RENNER, GREGORY L & PATRICIA E
853 HILLSIDE AVENUE	0122	10.02	1			R-2	9	2	FEYGIN, HELEN
857 HILLSIDE AVENUE	0121	10.01	4					2	ANNIS, ARTHUR B & JANE H
861 HILLSIDE AVENUE	0121	10.01	3			R-2		2	ANTON LIVING TRUST
865 HILLSIDE AVENUE	0121	10.01	1			R-2		2	SARTORIO, THOMAS AND MARY
869 HILLSIDE AVENUE	0121	10.01	2			R-2		2	DE GIOIA, MICHELINA & CORRADO
872 HILLSIDE AVENUE	0127	12	2.01			R-2		1	CAIOLA, BENEDICT J & STERNBERG, DAR
873 HILLSIDE AVENUE	0122	10.01	28.02			R-2		2	FRAGA, JORGE AND COMAS, ROSALBA
874 HILLSIDE AVENUE	0127	12	2			R-2		2	HORAN, WILLIAM AND KAREN

## TAXING DISTRICT NO. 10 MOUNTAINSIDE BORO

## COUNTY NO. 20 UNION

PROPERTY LOCATION	PAGE NO.	BLOCK NO.	LOT NO.	LOT QUALIF.	ACCOUNT NO.	ZONE	TAX MAP	PROP CLASS	NAME OF OWNER
875 HILLSIDE AVENUE	0122	10.01	28.01			R-2		2	INGALLS, SIERRA
878 HILLSIDE AVENUE	0127	12	1			R-2		2	MISTRETTE, LUCAS & TARA
248 HOLLY HILL	0158	16	70			R-2		2	AFONSO, DOMINGOS AND ANGELINA
249 HOLLY HILL	0172	16.11	50			R-2		2	MALGERI, ERIC AND JENNIFER
252 HOLLY HILL	0157	16	42					2	BARONE, FRANK JR.C/O BARONE, F.SR.
253 HOLLY HILL	0172	16.11	49			R-2		2	SCHMIDT, JAMES AND VICTORIA
257 HOLLY HILL	0172	16.11	48			R-2		2	MIRVIS, BORIS AND SILVA KORN
258 HOLLY HILL	0171	16.11	43			R-2		2	CISKO, MICHAEL & CISKO, K
261 HOLLY HILL	0172	16.11	47			R-2		2	SCHMIDT, MATTHEW J & DENICE
262 HOLLY HILL	0171	16.11	44			R-2		2	LOPES, JOAO & D'AGOSTINO-LOPES, L.
267 HOLLY HILL	0172	16.11	46			R-2		2	BLACKWELL, RICHARD M & LOUISE
270 HOLLY HILL	0171	16.11	45					2	DIPIETRO, MARK AND CYNTHIA
276 INDIAN TRAIL	0153	15.14	15					2	PASTERCZYK, ESWARD AND DEBRA
277 INDIAN TRAIL	0149	15.12	2			R-2		2	GREISS, CHRISTINE
278 INDIAN TRAIL	0154	15.14	16			R-2		2	BROWN, JANE E. & SANGUILIANO, L.
281 INDIAN TRAIL	0152	15.13	14			R-2		2	SCHINESTUHL, WILLIAM AND KATHLEEN
282 INDIAN TRAIL	0154	15.14	17					2	CIRASA, RAYMOND AND DENISE
284 INDIAN TRAIL	0154	15.14	18					2	HARRIGAN, GERARD & MARTHA
286 INDIAN TRAIL	0154	15.14	19			R-2		2	CATALDO, MATTHEW R & MEGHAN M
287 INDIAN TRAIL	0151	15.13	13					2	DE ANNA, CLIFFE T & MARIA
288 INDIAN TRAIL	0154	15.14	20					2	PETERS, RYAN & ANISA
290 INDIAN TRAIL	0154	15.14	21			R-2		2	DELUCA, JOSEPH F & COLLEEN E
292 INDIAN TRAIL	0154	15.14	22					2	MCCORKELL, JOHN J & GIOVANNA
293 INDIAN TRAIL	0151	15.13	12			R-2		2	DESANTIS, JAMES F & CHRISTINE A
294 INDIAN TRAIL	0154	15.14	23			R-2		2	GALLAGHER IRREVOCABLE FAMILY TRUST
295 INDIAN TRAIL	0151	15.13	11			R-2		2	UZZOLINO, ROBERT AND PATTY
296 INDIAN TRAIL	0154	15.14	24					2	QUINN, EDWARD & MICHELE
297 INDIAN TRAIL	0151	15.13	10			R-2		2	DEUTSCH, DENIS & JOAN
298 INDIAN TRAIL	0154	15.14	25					2	FAMULAR, NANCY ELLEN, ET.AL.
299 INDIAN TRAIL	0151	15.13	9			R-2		2	MARTIN, TRACY & MARTIN, MARION
300 INDIAN TRAIL	0154	15.14	26			R-2		2	FERNANDEZ, TEOBALDO L & MARIA
301 INDIAN TRAIL	0151	15.13	8			R-2		2	FEIGENBAUM, SHEILA B.
302 INDIAN TRAIL	0154	15.14	27					2	O'BRIEN, RICHARD AND ALONSO, ALICIA
303 INDIAN TRAIL	0151	15.13	7			R-2		2	CALVILLO, SELENE G
304 INDIAN TRAIL	0154	15.14	28			R-2		2	ABRAM, MICHAEL A. & JUDITH M.
305 INDIAN TRAIL	0151	15.13	6					2	MENNELLA, VICTOR & LINDA
307 INDIAN TRAIL	0151	15.13	5			R-2		2	PHILLIPS, MARK AND LINDA
308 INDIAN TRAIL	0154	15.14	29			R-2		2	PASZKEWICZ, JEFFREY & MELISSA
309 INDIAN TRAIL	0151	15.13	4			R-2		2	MARSINACH, OLIVA A & SANTA CRUZ, PC
310 INDIAN TRAIL	0155	15.14	30			R-2		2	SEMLER, PHILIP C & DEBORAH
311 INDIAN TRAIL	0151	15.13	3			R-2		2	HENNINGS, GARY V & ERMINIA
313 INDIAN TRAIL	0151	15.13	2					2	KING, DAVID R & ESTHER A
315 INDIAN TRAIL	0151	15.13	1			R-2	7	2	PAULENOFF, LEEANNE
1120 IRIS DRIVE	0081	5.18	2			R-2		2	PIRES, KEITH AND TAMARA
1123 IRIS DRIVE	0082	5.19	6			R-2	16	2	PRISTASCH, DAVID AND KATHY
1124 IRIS DRIVE	0081	5.18	3					2	STEVENSON, MATTHEW AND TRACY
1127 IRIS DRIVE	0082	5.19	5			R-2	16	2	MESSANO, ANTHONY J & PATRICIA H
1128 IRIS DRIVE	0081	5.18	4			R-2		2	JOHN PATRICK ROSE TRUST
1131 IRIS DRIVE	0082	5.19	4			R-2	16	2	CHENG, CLARE Y.
1132 IRIS DRIVE	0081	5.18	5			R-2		2	EGER, JEREMY L & TRICIA A
1135 IRIS DRIVE	0082	5.19	3			R-2	16	2	SHUM, JONATHAN AND ANGELA
1136 IRIS DRIVE	0081	5.18	6					2	MANZO, JAMES AND CHERYL
1139 IRIS DRIVE	0082	5.19	2			R-2	16	2	VENTURELLI, GERALD
1140 IRIS DRIVE	0081	5.18	7			R-2		2	OESTERLE LIVING TRUST
1144 IRIS DRIVE	0081	5.18	8			R-2		2	BONAVENTURA, MICHAEL & NANCY
1148 IRIS DRIVE	0086	5.21	1			R-2		2	MIRTO, EILEEN P.
1152 IRIS DRIVE	0086	5.21	2			R-2		2	SPES, MARTINA & RASTISLAV
231 JUNIPER WAY	0011	3.01	112			R-2	04	2	RAYACK, SCOTT A & VERONICA
232 JUNIPER WAY	0047	3.24	9.02			R-2	4	2	URBANO, JOHN
235 JUNIPER WAY	0011	3.01	113			R-2	04	2	GAMBOA, JOHN R. & LUZ ADRIANA
238 JUNIPER WAY	0047	3.24	9			R-2	4	2	COTE, JOHN L. AND ROSALIE J.-TRUST
239 JUNIPER WAY	0011	3.01	114			R-2	04	2	O'CONNOR REVOCABLE TRUSTAGREEMENT
242 JUNIPER WAY	0049	3.24	116			R-2	04	2	YUTSUS, JOSEPH AND KAREN
247 JUNIPER WAY	0011	3.01	115			R-2	04	2	FERNANDEZ-DEL CUETO, GELCYS M & E
1596 JUSTIN PLACE	0009	3.01	4.23			R-2	04	2	YE, MING-QI & SHEN, RICHARD
1598 JUSTIN PLACE	0042	3.19	5.19			R-2	04	2	WATERS, KELLY
1600 JUSTIN PLACE	0042	3.19	5.20			R-2	04	2	CUNNINGHAM, FRANCISCO E & BRENDA M
1601 JUSTIN PLACE	0009	3.01	4.24			R-2	04	2	SINGER, MARCUS & JEANE



TAXING DISTRICT NO. 10 MOUNTAINSIDE BORO

COUNTY NO. 20 UNION

PROPERTY LOCATION	PAGE NO.	BLOCK NO.	LOT NO.	LOT QUALIF.	ACCOUNT NO.	ZONE	TAX MAP	PROP CLASS	NAME OF OWNER
1605 JUSTIN PLACE	0009	3.01	4.25			R-2	4	2	KAVANACH, VICTOR
208 KINGS COURT	0009	3.01	4.21			R-2	04	2	VIDAL, ANTONIO & MARIA
216 KINGS COURT	0009	3.01	4.20			R-2	04	2	ROMANELLI, CARMINA & THERESE
219 KINGS COURT	0008	3.01	4.07			R-2	4	2	REICHER, MATTHEW E & JOANNE E D
220 KINGS COURT	0009	3.01	4.19			R-2	4-S	2	GUADAGNINO, PETER JR & ILEANA
223 KINGS COURT	0008	3.01	4.08			R-2		2	ZAVODNY, PAUL AND SUSAN
224 KINGS COURT	0009	3.01	4.18			R-2	04	2	DENORA, ROBERT AND SHERRI
227 KINGS COURT	0008	3.01	4.09			R-2	04	2	RIGGS, MATTHEW ALLEN & SHARON M
228 KINGS COURT	0008	3.01	4.14			R-2	04	2	BRENNAN, K. TRUST C/O BRENNAN D.
231 KINGS COURT	0008	3.01	4.10			R-2	04	2	BOBROSKI, MARIE
232 KINGS COURT	0008	3.01	4.13			R-2	04	2	PARK, SOPHIA
235 KINGS COURT	0008	3.01	4.11			R-2	04	2	LLIDO, BRIAN A & SORIANO, C
236 KINGS COURT	0008	3.01	4.12			R-2	04	2	RIITMAN, SCOTT AND VENESSA
126 KNIGHTSBRIDGE ROAD	0130	14	18.08			R-2	10	2	MCCARTHY, RAYMOND J & SAMSKY, LYNN
137 KNIGHTSBRIDGE ROAD	0130	14	18.12					2	SPLAINE, THOMAS & WIMMER, ANGELA
143 KNIGHTSBRIDGE ROAD	0130	14	18.11			R-2		2	KLEIN, BRIAN & LAUREN
1387 KNIGHTSBRIDGE ROAD	0130	14	18.03			R-2		2	WEISHOLTZ, MARK & ENID
1393 KNIGHTSBRIDGE ROAD	0130	14	18.02					2	CAMMARATA, THOMAS AND VERONICA
1399 KNIGHTSBRIDGE ROAD	0130	14	18.01					2	ABEND, MORTON
138 KNIGHTSBRIDGE RD N	0130	14	18.09			R-2		2	CERIMELE, ERNESTO & MELISSA
149 KNIGHTSBRIDGE ROAD N	0130	14	18.10			R-2		2	GUEST, ELIZABETH
125 KNIGHTSBRIDGE RD S	0130	14	18.04			R-2		2	COOPER, MATTHEW E & GENEVIEVE H
250 KNOLLCREST ROAD	0159	16	104			R-2		2	SCIORTINO, DANIEL & TARA
251 KNOLLCREST ROAD	0174	16.11	99			R-2		2	BENTO, ANTHONY AND ANGELA
255 KNOLLCREST ROAD	0174	16.11	98			R-2		2	ZITO, ANTHONY & STELLA
259 KNOLLCREST ROAD	0174	16.11	97			R-2		2	WEAKLEY, ROBERT AND MARGARET
260 KNOLLCREST ROAD	0159	16	105					2	SILVA, HUGO & PINTO, JENNIFER
263 KNOLLCREST ROAD	0174	16.11	96					2	PACZOS, ALEKSANDER J & MELISSA A
267 KNOLLCREST ROAD	0174	16.11	95			R-2		2	MARTIGNETTI, MARIO A. & DOROTHY A.
270 KNOLLCREST ROAD	0159	16	106					2	WATSON, RICHARD AND LEONIE
271 KNOLLCREST ROAD	0174	16.11	94			R-2		2	SPAGNOLO, VITO N & JEAN L
274 KNOLLCREST ROAD	0159	16	107			R-2		2	GARRY, JESSICA & KLASKIN, MATTHEW
275 KNOLLCREST ROAD	0171	16.11	4			R-2		2	VISCUGLIA, NICHOLAS AND DIANA
278 KNOLLCREST ROAD	0157	16	8			R-2		2	BERKOW, KENNETH AND BIRGIT
1241 KNOLLWOOD ROAD	0171	16.11	1					2	FORD, JOHN AND MARY JANE
1242 KNOLLWOOD ROAD	0167	16.09	3					2	CLARK, PAUL F & PATRICIA H
1245 KNOLLWOOD ROAD	0173	16.11	93			R-2		2	BORKOWSKI, JOSEPHINE G.
1246 KNOLLWOOD ROAD	0167	16.09	4			R-2		2	HU, MIN & MENG, AARON
1248 KNOLLWOOD ROAD	0167	16.09	5					2	PUNSAL, HONORATO AND VIOLETA
1250 KNOLLWOOD ROAD	0167	16.09	6			R-2		2	SAUERBORN, JANICE M
1251 KNOLLWOOD ROAD	0173	16.11	92			R-2		2	JASKULA, DAVID & GRACE
1252 KNOLLWOOD ROAD	0167	16.09	7			R-2		2	DAVIDSON, PETER G & ANNE M
1253 KNOLLWOOD ROAD	0173	16.11	91			R-2		2	HEALY, JEFFREY AND KATHLEEN
1256 KNOLLWOOD ROAD	0167	16.09	8			R-2		2	DICKERT, EDWARD AND LAUREN
1257 KNOLLWOOD ROAD	0173	16.11	90			R-2		2	PIPHER, CHRISTOPHER M. & JENNIFER
1262 KNOLLWOOD ROAD	0168	16.09	9			R-2		2	OTT, KIM T
1263 KNOLLWOOD ROAD	0173	16.11	89			R-2		2	ESER, ERSIN & CATHERINE A
1266 KNOLLWOOD ROAD	0168	16.09	10			R-2		2	COSTA, RICARDO & JENNIFER D
1269 KNOLLWOOD ROAD	0173	16.11	88			R-2		2	FREDERICKS, RICHARD AND GERALDINE
1270 KNOLLWOOD ROAD	0168	16.09	11			R-2		2	SANDHOLM, STEVEN AND DAWN
1277 KNOLLWOOD ROAD	0173	16.11	87			R-2		2	WILCHES, EDWIN & FATIMA
1278 KNOLLWOOD ROAD	0168	16.09	12			R-2		2	WILCHES, EDWIN HERNAN & FATIMA
1281 KNOLLWOOD ROAD	0173	16.11	86					2	KEENAN, WILLIAM & MARISA
1285 KNOLLWOOD ROAD	0173	16.11	85					2	DUONG, BRYAN-LEVENSON-DOUNG M TRUST
1290 KNOLLWOOD ROAD	0165	16.08	2			R-2		2	TRACY, WILLIAM AND SUZANNE
1291 KNOLLWOOD ROAD	0173	16.11	84			R-2	22	2	HUSS, JOHN & FRANCESCA
1294 KNOLLWOOD ROAD	0165	16.08	3			R-2		2	DELZOTTI, CHRISTOPHER T & LAUREN R
1295 KNOLLWOOD ROAD	0173	16.11	83					2	HOPKINS, WILLIAM R & MICHELE B
1299 KNOLLWOOD ROAD	0173	16.11	82			R-2		2	DUSWALT, GERALDENE SHERR
1300 KNOLLWOOD ROAD	0165	16.08	4			R-2		2	RADICK, JONATHAN, & RADICK, AMY
1618 LARKSPUR DRIVE	0040	3.17	86			R-2		2	KUEDSAK, VISINEE
1622 LARKSPUR DRIVE	0040	3.17	85			R-2		2	NIEDLE LIVING TRUST
1623 LARKSPUR DRIVE	0041	3.18	91			R-2		2	MITCHELL, AMANDA
1626 LARKSPUR DRIVE	0040	3.17	84			R-2		2	MOYA, WILLIAM A & VERGARA, MARLODY
1627 LARKSPUR DRIVE	0041	3.18	90			R-2		2	YOUNG, RYAN F & KRISTLE
1630 LARKSPUR DRIVE	0039	3.17	83			R-2		2	BRODIAN, HOWARD & DALIA
1631 LARKSPUR DRIVE	0041	3.18	89			R-2		2	RELE, NIKHIL AND SUSAN
1634 LARKSPUR DRIVE	0039	3.17	82					2	LEE, WOO IL & MYUNG JA

TAXING DISTRICT NO. 10 MOUNTAINSIDE BORO

COUNTY NO. 20 UNION

PROPERTY LOCATION	PAGE NO.	BLOCK NO.	LOT NO.	LOT QUALIF.	ACCOUNT NO.	ZONE	TAX MAP	PROP CLASS	NAME OF OWNER
1635 LARKSPUR DRIVE	0041	3.18	88			R-2		2	GRANATO, CAROLYN S
1638 LARKSPUR DRIVE	0039	3.17	81			R-2		2	DINORSICIO, THOMAS & STYPA, MARCIA
1639 LARKSPUR DRIVE	0041	3.18	87			R-2		2	LI, JIE AND QIN, MING
1330 LAUREL COURT	0003	2	5.06			R-1		2	KURASZ, STANLEY & FRANCES
1335 LAUREL COURT	0003	2	5.07			R-1	03	2	SANDLES, JOAN
1340 LAUREL COURT	0002	2	5.01			R-1	03	2	NAPOLI, DAVID AND RENEE
1345 LAUREL COURT	0003	2	6					2	DENTE, ANTHONY
1200 LAWRENCE AVENUE	0120	9	5					1	ROSETTI, CHRISTOPHER & ROSE BETH
1210 LAWRENCE AVENUE	0120	9	4			R-2		2	PRICE, LINDA & BRECHT, DENISE
1021 LEDGEWOOD ROAD	0108	7.08	32			R-2	21	2	GUARENTE, CHRISTOPHER A & DANIELLE L
1022 LEDGEWOOD ROAD	0116	7.14	4			R-2	21	2	TRICARICO, ERICA E & DETROLIO, J J
1025 LEDGEWOOD ROAD	0108	7.08	33			R-2	21	2	RIZZOLO, JAMES & SARAH
1026 LEDGEWOOD ROAD	0116	7.14	5			R-2	21	2	GAGLIARDI, VITO AND PATRICIA
1029 LEDGEWOOD ROAD	0108	7.08	34			R-2	21	2	SIDHU, JONATHAN AND SHEILA
1033 LEDGEWOOD ROAD	0108	7.08	35			R-2	21	2	APISA, JOHN & HILL, NANCY
1034 LEDGEWOOD ROAD	0097	7.03	38			R-2	21	2	FRISTENSKY, JULIE D.
1037 LEDGEWOOD ROAD	0108	7.08	36			R-2	21	2	GESSER, DANIEL & SARA
1038 LEDGEWOOD ROAD	0096	7.03	37			R-2	21	2	BENDER, UTE & FISCHER, GEORG
1042 LEDGEWOOD ROAD	0096	7.03	36			R-2	21	2	FABIEN, LOURDIE
1046 LEDGEWOOD ROAD	0096	7.03	35			R-2	21	1	HOLCOMBE, E. & HOLCOMBE FAMILY TRUST
1049 LEDGEWOOD ROAD	0105	7.08	1			R-2	21	2	VALENTE, RAQUEL H & SANTOS, DAVID M
1050 LEDGEWOOD ROAD	0096	7.03	34			R-2	21	2	HOLCOMBE, EVELYNE-HOLCOMBE FAM. TRUST
1054 LEDGEWOOD ROAD	0096	7.03	33			R-2	21	2	KANDL, ROSE
1057 LEDGEWOOD ROAD	0101	7.05	17			R-2	21	2	PACIFICO, RONALD AND DONNA
1058 LEDGEWOOD ROAD	0096	7.03	32			R-2	21	2	PALUK, HILDEGARD
1062 LEDGEWOOD ROAD	0096	7.03	31			R-2	21	2	GREEN, PHILIP AND LINDA
1063 LEDGEWOOD ROAD	0101	7.05	18			R-2	21	2	FIDZIUKIEWICZ, HELENA
1066 LEDGEWOOD ROAD	0096	7.03	30			R-2	21	2	VARELA, MARIA C
1067 LEDGEWOOD ROAD	0102	7.05	19			R-2	21	2	ESTRELLA, NEIL & AMADOR, ROLANDO
1070 LEDGEWOOD ROAD	0096	7.03	29			R-2	21	2	LUO, CALVIN & PATTY
1071 LEDGEWOOD ROAD	0102	7.05	20			R-2	21	2	MARQUEZ, GIOVANNI
1074 LEDGEWOOD ROAD	0096	7.03	28			R-2	21	2	BALAN, STEFAN & MARIANN M
1075 LEDGEWOOD ROAD	0102	7.05	21			R-2	21	2	MCGLYNN, PAUL AND BARBARA
1078 LEDGEWOOD ROAD	0096	7.03	27			R-2	21	2	TORRES, JENNIFER A.
1079 LEDGEWOOD ROAD	0102	7.05	22			R-2	21	2	BRIGGS, WILLIAM AND MARIA
1081 LEDGEWOOD ROAD	0102	7.05	23			R-2	21	2	DICOSMO, PETER AND MARIA
1082 LEDGEWOOD ROAD	0096	7.03	26			R-2	21	2	HOUGH, RODNEY A
309 LINDA DRIVE	0109	7.09	12			R-2	21	2	GRILLO, JOHN AND VIRGINIA
310 LINDA DRIVE	0110	7.10	4			R-2	21	2	GORDON, RYAN & MELISSA
313 LINDA DRIVE	0109	7.09	11			R-2	21	2	BARISO, PETER JR & JOAN
314 LINDA DRIVE	0110	7.10	5			R-2	21	2	O BRIEN, SHARON A.
317 LINDA DRIVE	0109	7.09	10			R-2	21	2	GALLIPOLI, MAURICE AND MARION
318 LINDA DRIVE	0110	7.10	6			R-2	21	2	ST GEORGE, FRANK & GUIDA
321 LINDA DRIVE	0109	7.09	9			R-2	21	2	D AURIA, JOHN
325 LINDA DRIVE	0108	7.09	8			R-2	21	2	FEDEY, L. & EVERSON, E. - TR.
327 LINDA DRIVE	0108	7.09	7			R-2	21	2	ZELENY, ROBERT C JR & MICHELLE K
329 LINDA DRIVE	0108	7.09	6			R-2	21	2	HERSCU, JOSEPH I & JUDITH
330 LINDA DRIVE	0110	7.10	7			R-2	21	2	SALIMBENE, THOMAS A.
334 LINDA DRIVE	0110	7.10	8			R-2	21	15F	TOMKO, MARIA
335 LINDA DRIVE	0108	7.09	5			R-2	21	2	CANDELINO, LUISA
338 LINDA DRIVE	0110	7.10	9			R-2	21	2	PATTERSON, GREGORY AND SUSAN
339 LINDA DRIVE	0108	7.09	4			R-2	21	2	BROMBERG, JOEL & BROMBERG, ARLETTE
1 LITTLE COURT	0184	22.01	8.02			R-2		1	PRIMAVERA EST.H.O.ASSN. % A.FONSECA
3 LITTLE COURT	0184	22.01	8.03			R-2		2	WOLFE, MAURO AND DONNA
5 LITTLE COURT	0184	22.01	8.04			R-2		2	GARABEDIAN, MARISSA & DEREK
7 LITTLE COURT	0185	22.01	8.05			R-2		2	BASILE, ANTHONY AND ANN MARIE
8 LITTLE COURT	0186	22.01	19			R-2		2	ROYZMAN, ROMAN & MARINA
9 LITTLE COURT	0185	22.01	8.06			R-2		2	GOTTDENKER, WILLIAM AND ELLEN
10 LITTLE COURT	0185	22.01	8.07			R-2		2	PURAN, ANITA
136 LOCUST AVENUE	0192	23.02	26			R-3		2	NIEMCZYK, RENATA
144 LOCUST AVENUE	0192	23.02	23			R-3		2	ZAHRA, JUSTIN & VIGGIANO, CANDICE
148 LOCUST AVENUE	0192	23.02	21			R-3		2	BIEL, THOMAS J JR & DENISE
153 LOCUST AVENUE	0191	23.01	75			R-3		2	TEWFIK, SAMIR AND BEBA
154 LOCUST AVENUE	0192	23.02	17			R-3		2	DE SOUSA, RICARDO & JUDITE
160 LOCUST AVENUE	0192	23.02	14			R-3		2	KRAVCHENKO, YEVGENIY & MARIA
161 LOCUST AVENUE	0191	23.01	78			R-3		2	VILLATORO, HUGO
165 LOCUST AVENUE	0191	23.01	80			R-3		2	APPICIE, JOHN
166 LOCUST AVENUE	0192	23.02	12			R-3		2	MIRAGLIA, ROBERT

## TAXING DISTRICT NO. 10 MOUNTAINSIDE BORO

## COUNTY NO. 20 UNION

PROPERTY LOCATION	PAGE NO.	BLOCK NO.	LOT NO.	LOT QUALIF.	ACCOUNT NO.	ZONE	TAX MAP	PROP CLASS	NAME OF OWNER
170 LOCUST AVENUE	0192	23.02	10			R-3		2	SPANO, JOSEPH C & FRANCESCO
173 LOCUST AVENUE	0191	23.01	83			R-3		2	HOLT, DIONNE
176-182 LOCUST AVE	0192	23.02	4					4A	EL CERVANTES, INC.
177 LOCUST AVENUE	0191	23.01	85			R-3		2	PENSCO TRUST CO. LLC FBO G. HOLT
LONG MEADOW	0048	3.24	11.09					15A	BOARD OF EDUCATION
1515 LONG MEADOW	0011	3.01	20.04			R-2	04	2	TWOMBLY, LAUREN A
1519 LONG MEADOW	0011	3.01	20.03			R-2	04	2	CAPONEGRO, AMANDA
1520 LONG MEADOW	0048	3.24	20.05			R-2	04	2	BALMANN, MICHAEL AND ALINA
1523 LONG MEADOW	0010	3.01	20.02			R-2	04	2	BOSWELL, BRYAN & ZONEISHA
1524 LONG MEADOW	0048	3.24	20.11			R-2	04	2	GAGLIO, CARMELO AND F.
1527 LONG MEADOW	0010	3.01	20.01			R-2	04	2	METERIAL, ELSAYED A & AMAL E
1529 LONG MEADOW	0010	3.01	11.07			R-2	04	2	SOONG, STEVEN AND LAI
1530 LONG MEADOW	0047	3.24	11.03			R-2		2	MEADOWS, HOWARD AND MARYANN
1532 LONG MEADOW	0047	3.24	11.02			R-2		2	TIETSWORTH, DARREN AND DANA
1533 LONG MEADOW	0010	3.01	11.04			R-2	4	2	VAZQUEZ, JOSE & MERCEDES
1536 LONG MEADOW	0047	3.24	11.01			R-2	4	2	MARZULLA, FRANK G & LISA A
1537 LONG MEADOW	0010	3.01	11.03			R-2	4	2	BLEWIS, JOHN P. AND IRENE K.
1540 LONG MEADOW	0048	3.24	110			R-2	04	2	SCHKOLNICK, RICHARD AND LORI
1541 LONG MEADOW	0011	3.01	109			R-2	04	2	EVANELISTA, TERESA
1544 LONG MEADOW	0049	3.24	111			R-2		2	MARRETTA, JOSEPH AND JANIS
1545 LONG MEADOW	0011	3.01	108			R-2	04	2	WAGNER, URSULA
1551 LONG MEADOW	0011	3.01	107			R-2	04	2	TRUSZKOWSKA, IRENE
1557 LONG MEADOW	0011	3.01	106			R-2	04	2	DELANEY, ROBERT & MARY JANE, TR.
1561 LONG MEADOW	0011	3.01	105			R-2	04	2	BEARISON, CAROL
323 LONGVIEW DRIVE	0074	5.11	5			R-2	26	2	ARNDT, KIM T.
324 LONGVIEW DRIVE	0074	5.12	1			R-2	26	2	CSASZAR, KRISTIN
327 LONGVIEW DRIVE	0074	5.11	4			R-2	26	2	RENTOULIS, PETER J
328 LONGVIEW DRIVE	0075	5.12	2			R-2	26	2	NOGUEIRA, ROBERT O. & LUMEI R.
331 LONGVIEW DRIVE	0073	5.11	3			R-2	26	2	FIRETTO, GIUSEPPE AND ANITA
332 LONGVIEW DRIVE	0075	5.12	3			R-2	26	2	RAMALHO, JUDITH M
335 LONGVIEW DRIVE	0073	5.11	2			R-2	26	2	POWERS, GENEVIEVE
336 LONGVIEW DRIVE	0075	5.12	4			R-2	26	2	DI NUZZO, SALVATORE
340 LONGVIEW DRIVE	0075	5.12	5			R-2	26	2	SINISI, ROSE MARIE
348 LONGVIEW DRIVE	0070	5.08	2					2	KARADY, S & I
351 LONGVIEW DRIVE	0070	5.07	8			R-2		2	APPICIE, JENNIFER
352 LONGVIEW DRIVE	0070	5.08	3			R-2		2	ROSE, CONSTANTINE M & MARIA
355 LONGVIEW DRIVE	0070	5.07	7			R-2		2	KAPSASKIS, IRENE
356 LONGVIEW DRIVE	0071	5.08	4					2	PHILLIPOU, MICHAEL C. & STEPAHNIE G.
360 LONGVIEW DRIVE	0071	5.08	5					2	SNYDER, DAVID AND KATHLEEN
364 LONGVIEW DRIVE	0071	5.08	6			R-2		2	HERBERT SEIDEL REVOCABLE LIVING TR
365 LONGVIEW DRIVE	0068	5.05	16			R-2		2	LISCHIN, DAYLE R.
368 LONGVIEW DRIVE	0071	5.08	7					2	GDSC HOLDINGS LLC
1101 MAPLE COURT	0080	5.17	19			R-2		2	KLEMENS, MICHAEL & LISA
1102 MAPLE COURT	0078	5.16	1					2	GLOWACKI, J. & SCOCOZZA J. JR.
1107 MAPLE COURT	0080	5.17	18					2	ROSENKRANTZ, ROBERT R S
1108 MAPLE COURT	0078	5.16	2			R-2		2	WENZ, MICHAEL AND JEAN
1111 MAPLE COURT	0080	5.17	17			R-2		2	UHLICK, CHRISTOPHER MICHAEL
1114 MAPLE COURT	0078	5.16	3			R-2		2	BOREALE, TIMOTHY AND KATHLEEN
1119 MAPLE COURT	0080	5.17	16					2	KULCSAR, ROBERT T & NANCY A
1120 MAPLE COURT	0078	5.16	4			R-2		2	WHEELER, DAVID F. AND ROSE
1125 MAPLE COURT	0080	5.17	15					2	BAIONE, RALPH
1126 MAPLE COURT	0078	5.16	5			R-2		2	MIRANDA 2015 FAMILY TRUST
1131 MAPLE COURT	0080	5.17	14					2	VARGO, ROBERT C. & JO H.
1132 MAPLE COURT	0078	5.16	6					2	SCHRUL, WILLIAM AND TERESA
1137 MAPLE COURT	0080	5.17	13					2	ELLENBERGER, THOMAS W. & JANIE
1138 MAPLE COURT	0078	5.16	7					2	CZAPEK, CHRISTOPHER E & SOCHA, C D
1143 MAPLE COURT	0080	5.17	12			R-2		15F	CARUVANA, SALVATORE AND ROSINA
1144 MAPLE COURT	0078	5.16	8			R-2		2	WOJTKUNSKI, J. & PALCHIK, S.
1149 MAPLE COURT	0080	5.17	11					2	LATORA, ANGELO AND LOIS
1150 MAPLE COURT	0078	5.16	9			R-2		2	POMO, M. JR., POMO, M., DIGGINS, K
1000 MARY ALLEN LANE	0093	7.02	7			R-2		2	MELTZER, DAVID & GINSBURG, EVE
1008 MARY ALLEN LANE	0093	7.02	8					2	AVILA, NICOLAS A & BORELLO, FERNAND
1009 MARY ALLEN LANE	0095	7.03	10			R-2	21	2	DIERKES, RENE & WEI
1012 MARY ALLEN LANE	0093	7.02	14.04			R-2	20	2	ROZIER-BYRD, TERENCE & NICOLE
1016 MARY ALLEN LANE	0093	7.02	14.03			R-2	20	2	VINCENT PAPARATTO
1017 MARY ALLEN LANE	0095	7.03	11			R-2	21	2	PAPARATTO, F. & PAPARATTO, D.
1020 MARY ALLEN LANE	0093	7.02	14.02			R-2	20	2	LADA, JUSTIN & ANH
1021 MARY ALLEN LANE	0095	7.03	12			R-2	21	2	VENTURO, ROBERT AND CYNTHIA

## TAXING DISTRICT NO. 10 MOUNTAINSIDE BORO

## COUNTY NO. 20 UNION

PROPERTY LOCATION	PAGE NO.	BLOCK NO.	LOT NO.	LOT QUALIF.	ACCOUNT NO.	ZONE	TAX MAP	PROP CLASS	NAME OF OWNER
1023 MARY ALLEN LANE	0095	7.03	13.01					1	PAPARATTO, VINCENT
1024 MARY ALLEN LANE	0093	7.02	14.01			R-2	20	2	AKPINAR, ADNAN & AKPINAR, NESLIHAN
1025 MARY ALLEN LANE	0095	7.03	13.02					1	PAPARATTO, VINCENT
1027 MARY ALLEN LANE	0095	7.03	13.03					1	PAPARATTO, VINCENT
473 MARY ALLEN WAY	0093	7.02	4.01			R-2		2	ADASHEV, ALEXANDER AND ALLA
474 MARY ALLEN WAY	0093	7.02	6			R-2		2	ECKERT, GEZA
475 MARY ALLEN WAY	0093	7.02	5					2	MC ELROY, OWEN AND MONITA
478 MARY ALLEN WAY	0092	7.02	1			R-2		2	ARANJO, ELIZABETH AND MANUEL
249 MEETING HOUSE LANE	0021	3.07	6			R-2	05	2	BURVETT, M. & BURVETT, E.
253 MEETING HOUSE LANE	0021	3.07	5			R-2	05	2	GUARRIELLO, DONALD R JR & DEBORAH S
256 MEETING HOUSE LANE	0023	3.08	16			R-2	05	2	GILCREST, GEORGE AND VIRGINIA
257 MEETING HOUSE LA	0021	3.07	4			R-2	05	2	WEEKS, H & B
261 MEETING HOUSE LANE	0021	3.07	3			R-2	05	2	ZHOU, ZIYE & SHEN, CHEN
264 MEETING HOUSE LANE	0023	3.08	15			R-2	05	2	BASARA, TARIK
265 MEETING HOUSE LANE	0021	3.07	2			R-2	05	2	CRANE, WILLIAM S & LINDA A
268 MEETING HOUSE LANE	0023	3.08	14			R-2	05	2	BENNETT, FRANKLIN S & CINDY ETAL
269 MEETING HOUSE LANE	0021	3.07	1			R-2	05	2	ROSE, LINDA
272 MEETING HOUSE LANE	0023	3.08	13			R-2	05	2	FERRARO, PALMIRO & ANNA
275 MEETING HOUSE LANE	0021	3.07	10			R-2	05	2	NITTOLY, PAUL G & MARYANN
284 MEETING HOUSE LANE	0025	3.09	7.04			R-2	05	2	LANGMAACK, RICK & SALVATO, P
296 MEETING HOUSE LANE	0025	3.09	9.04			R-2	05	2	ABRAMSON, PHILIP A & MICELI, DANA M
301 MEETING HOUSE LANE	0033	3.12	22.08			R-2	05	2	LYNCH, KENNETH & WAKEFIELD, LAUREN
302 MEETING HOUSE LANE	0025	3.09	22.11			R-2	05	2	GEACINTOV, NICHOLAS & LYDIA
1100 MIARMI COURT	0099	7.04	25					2	FISCHER, ANDREA & RYAN
1103 MIARMI COURT	0100	7.04	45					2	FERRAZ, RICARDO & ANA PAULA
1106 MIARMI COURT	0100	7.04	46					1	DARMART LLC
1109 MIARMI COURT	0100	7.04	44			R-2		2	D'ANGELO, DARLENE AMD JOSEPH
1112 MIARMI COURT	0100	7.04	47			R-2		2	CHRYSANTHOPOULOS, MICHAEL & CHRISTI
1115 MIARMI COURT	0100	7.04	43			R-2		2	PATTI, PHILIP & MARY LOU
122 MILL LANE	0196	24.04	2.02			R-2	14	2	ILOGLU, ALI
130 MILL LANE	0196	24.04	2.01			R-2	14	2	WU, TING & ZHANG, ZHENGHAO
148 MILL LANE	0199	24.06	21			R-2	14	2	LONGAZEL, MARK B & ALMOJUELA, MA J
152 MILL LANE	0199	24.06	1			R-2	14	2	LEE, SOPHIA & JIN, ZHIWEI
154 MILL LANE	0195	24.02	17					2	GEORGIADIS, MANUEL & PENELOPE
162 MILL LANE	0195	24.02	15			R-2		2	DAUGIS, DALIUS E. & DAUGLENE, EDITA
164 MILL LANE	0195	24.02	13					2	GORDIN, JACK
165 MILL LANE	0190	23	8.06			R-2		4B	GREAT BELL, LLC
168-70 MILL LANE	0195	24.02	11			R-2		2	MATHIAS, WILLIAM
172 MILL LANE	0194	24.02	9			R-2		2	GIESE, DANIEL
176 MILL LANE	0194	24.02	8					2	ESTEVEZ, VALERIE
177 MILL LANE	0192	23.03	8.02			L-I	13	4B	MAINSAIL CORPORATION
180 MILL LANE	0194	24.02	6			R-2		2	MAZZEO, F. & A., -MAZZEO, T&F ETAL
183 MILL LANE	0193	23.03	8.18			LI	13	4B	MAINSAIL CORPORATION
184 MILL LANE	0194	24.02	3.02			R-2		2	CERDAS, TAYLOR & PAULA
187 MILL LANE	0194	23.03	36			LI		4A	D F C ASSOCIATES-I, LLC
190 MILL LANE	0194	24.02	1			R-2		2	GYFTOPOULOS, P. J. & ANGELA
191 MILL LANE	0193	23.03	14			LI	13	4B	NSM2JF, L.L.C.
1360 MOHAWK DRIVE	0136	15.04	11			R-2		2	COGAN, THOMAS & MANAUIS, COLETTE
1365 MOHAWK DRIVE	0135	15.03	5					2	ANNIS, TODD & MARY ELLEN
1366 MOHAWK DRIVE	0136	15.04	12			R-2		2	TREYMAN, PAUL JR & FUSARO, LAUREN
1372 MOHAWK DRIVE	0136	15.04	13					2	EVERLY, WAYMAN K. AND SANDRA C.
1375 MOHAWK DRIVE	0135	15.03	6					2	GARBER, PAUL R & BARBARA
1378 MOHAWK DRIVE	0136	15.04	14			R-2		2	GARBER, PAUL R - WICKE, BARBARA
1380 MOHAWK DRIVE	0136	15.04	15			R-2		2	LEZOLI, JOHN & BRITTANY B
1391 MOHAWK DRIVE	0135	15.03	7			R-2		2	JANIAK, Z. & WOZNIAKOWSKA-JANIAK, A.
MOUNTAIN AVENUE	0129	14	10					15C	COUNTY OF UNION
854 MOUNTAIN AVENUE	0180	19	4			B		1	BENNINGER MANAGEMENT, LLC
855-859 MOUNTAIN AVENUE	0128	13	7			B		4A	JMJ2 LLC & MJM3 LLC
856-64 MOUNTAIN AVENUE	0180	19	2			B		4A	DE ROSA ENTERPRISES
863 MOUNTAIN AVENUE	0128	13	6			B		4A	JMJ2 LLC & MJM3 LLC C/O REDCOM DES.
865 MOUNTAIN AVENUE	0128	13	5			B		4A	MAXWELL INVESTMENT PROPERTIES, LLC
868 MOUNTAIN AVENUE	0180	19	1			B		4A	VIERSCHILLING, JAMES & BARBARA
876 MOUNTAIN AVENUE	0182	21	25					2	MAXWELL FAMILY LIMITED-L.P.
882 MOUNTAIN AVENUE	0182	21	24.01			B		4A	VALLEY NATIONAL BANK, C/O P.M.
883-891 MOUNTAIN AVENUE	0128	13	4			B		4A	MAXWELL INVESTMENT PROPERTIES, LLC
886 MOUNTAIN AVENUE	0185	22.01	9.01					4A	DFS MOUNTAINSIDE, LLC
893-899 MOUNTAIN AVENUE	0128	13	4.01			B		4A	MAXWELL REAL ESTATE, LLC
903 MOUNTAIN AVENUE	0129	14	15.03			B		4A	DON DON REALTY LLC



TAXING DISTRICT NO. 10 MOUNTAINSIDE BORO

COUNTY NO. 20 UNION

PROPERTY LOCATION	PAGE NO.	BLOCK NO.	LOT NO.	LOT QUALIF.	ACCOUNT NO.	ZONE	TAX MAP	PROP CLASS	NAME OF OWNER
906 MOUNTAIN AVENUE	0185	22.01	9					4A	CHRONE'S TAVERN, INC
917 MOUNTAIN AVENUE	0129	14	15.02					4A	917 MOUNTAIN AVENUE ASSOCIATES
921 MOUNTAIN AVENUE	0129	14	15					4A	VENTURA-DUANESBURG LLC
928 MOUNTAIN AVENUE	0184	22.01	7					4A	WOLVERINE LAW LLC
930 MOUNTAIN AVE REAR	0184	22.01	7.01		21	R-2	11	2	DELLI SANTI, GREGORY F.
934 MOUNTAIN AVENUE	0184	22.01	6			R-2		2	DELLI SANTI, GREGORY AND CLAUDINE
937-961 MOUNTAIN AVE	0129	14	14.01					1	FLEET MOUTANISIDE LLC
938 MOUNTAIN AVENUE	0184	22.01	5.03			R-2		2	WAGNER, KARL-HEINZ
940 MOUNTAIN AVENUE	0184	22.01	5.05			R-2	11	2	PAPARATTO, ROSALINDA A
944 MOUNTAIN AVENUE	0184	22.01	5.04			R-2	11	2	GUPTA, NIRAJ AND SEEMA
952 MOUNTAIN AVENUE	0184	22.01	5.01					2	DONNELLY, KEVIN
960 MOUNTAIN AVENUE	0184	22.01	5.02					4B	CANGELOSI, A & CANGELOSI, I
970 MOUNTAIN AVENUE	0184	22.01	3					2	STICKLES, ROBERT & GENEVIEVE
971 MOUNTAIN AVENUE	0129	14	12			R-2		2	LISOOEY, HAROLD AND EVALINA
976 MOUNTAIN AVENUE	0184	22.01	2			R-2		2	CRONIN, ELIZABETH J & MAUREEN C
981 MOUNTAIN AVENUE	0129	14	11.01			R-2	10	2	MOORE, TERTIA
984 MOUNTAIN AVENUE	0184	22.01	1			R-2		1	HOY, JOSEPH & ROBIN
989 MOUNTAIN AVENUE	0129	14	11.02			R-2	10	2	PENN, ROBERT AND JO ANNE
1005 MOUNTAIN AVENUE	0128	14	1.03					15C	BORO OF MOUNTAINSIDE
1009 MOUNTAIN AVENUE	0200	24.09	2					15C	STATE OF NEW JERSEY DOT
1018 MOUNTAIN AVENUE	0116	7.13	30			L-I		2	KNK MANAGEMENT LLC
1035 MOUNTAIN AVENUE	0129	14	9					2	HUBER, NORMA
1103 MOUNTAIN AVENUE	0179	18	5			R-2	12	2	SANTOS, CARLOS
1113 MOUNTAIN AVENUE	0179	18	4.01					2	SPADACCINI, PETER AND NANCY
1117 MOUNTAIN AVENUE	0179	18	4.02					2	MURPHY, THOMAS & PAIGE
1123 MOUNTAIN AVENUE	0179	18	3.01					4A	MURPHY, BRIAN & HEATHER
19 MOUNTAINVIEW DRIVE	0123	10.02	10			R-2	09	2	MC LAUGHLIN, J. & MC LAUGHLIN, C.
115 MOUNTAINVIEW DRIVE	0123	10.02	2			R-2	9	2	CUSHING, DAVID P & LAURA K
117 MOUNTAINVIEW DRIVE	0123	10.02	3			R-2	9	2	PERRICONE, RICHARD & ELIZABETH
121 MOUNTAINVIEW DRIVE	0123	10.02	4			R-2	9	2	BRAUN, PETER & LUCILLE
122 MOUNTAINVIEW DRIVE	0123	10.03	1			R-2	9	2	HOFFERT, BARBARA N & DAVID A
123 MOUNTAINVIEW DRIVE	0123	10.02	5			R-2	9	2	RUGAMA, LLUIS A J & VAZQUEZ, YOMAYR
130 MOUNTAINVIEW DRIVE	0124	10.03	3			R-2	9	2	LALANI, SARFRAZ H & MONICA S
137 MOUNTAINVIEW DRIVE	0123	10.02	6.01			R-2	9	2	DUNNE, CARLENE AND JAMES
139 MOUNTAINVIEW DRIVE	0123	10.02	8			R-2	9	2	LACEY, JOHN P & SUZANNE
141 MOUNTAINVIEW DRIVE	0123	10.02	9			R-2	9	2	ROMASZKA, MICHAEL J & LENEHAN, MAIREN
150 MOUNTAINVIEW DRIVE	0121	10.01	15			R-2		2	THOMPSON, MARGARET H.
153 MOUNTAINVIEW DRIVE	0123	10.02	11			R-2	09	2	SALVATO, FRANK & LISA
159 MOUNTAINVIEW DRIVE	0123	10.02	12			R-2	9	2	FRIEDMAN, ERIC J & GAIL E
162 MOUNTAINVIEW DRIVE	0124	10.04	7			R-2	9	2	TRIARSI, MICHAEL AND GEHANE
163 MOUNTAINVIEW DRIVE	0123	10.02	13			R-2	9	2	GOTTSCHALL, GREGORY C
167 MOUNTAINVIEW DRIVE	0123	10.02	14			R-2	9	2	JESTIN, EDWARD AND ANDREA
NEW PROVIDENCE ROAD	0002	2	4					15C	COUNTY OF UNION
NEW PROVIDENCE ROAD	0051	4.01	5				06	15C	COUNTY OF UNION
NEW PROVIDENCE ROAD	0137	15.05	1					15C	COUNTY OF UNION
NEW PROVIDENCE ROAD	0142	15.06	19					15C	COUNTY OF UNION
NEW PROVIDENCE ROAD	0142	15.08	6					15C	COUNTY OF UNION
90 NEW PROVIDENCE ROAD	0129	14	15.01			B		1	STATE OF NEW JERSEY DOT
102 NEW PROVIDENCE ROAD	0129	14	16					2	DON DON REALTY LLC, C/O P.I. WOLFSON
108 NEW PROVIDENCE ROAD	0130	14	17			R-2		2	LORRAINE HARRISON REVOCABLE TRUST
114 NEW PROVIDENCE ROAD	0130	14	18.07					2	KIM, SCOTT K. & ALYSSA V.
120 NEW PROVIDENCE ROAD	0130	14	18.06			R-2		2	WOLFE, JR, RUSSELL & SUZANNE
123 NEW PROVIDENCE ROAD	0122	10.01	27			R-2		2	PERUCKI, DANIEL
126 NEW PROVIDENCE ROAD	0130	14	18.05					2	LALLY, FELIX AND ERNESTINA
127 NEW PROVIDENCE ROAD	0122	10.01	26					2	THOMPSON, SHIRLEY
135 NEW PROVIDENCE ROAD	0122	10.01	25					2	MENDOZA, FREDERICK & MARIEL A
141 NEW PROVIDENCE ROAD	0122	10.01	24.02					2	FALCONE, DANIEL AND CARMELA
145 NEW PROVIDENCE ROAD	0122	10.01	24.01			R-2		2	MC CURDY, JOHN & DIANE
150 NEW PROVIDENCE ROAD	0130	14	19			H		15D	MONTES, CHRISTIAN & MARIELY
151 NEW PROVIDENCE ROAD	0122	10.01	23			R-2		2	CHILDREN'S SPECIALIZED HOSPITAL
153 NEW PROVIDENCE ROAD	0122	10.01	22					2	PASTERNAK, MARC AND MARGARET
157 NEW PROVIDENCE ROAD	0122	10.01	21					2	BANI, ANDREW L & NORTE, MARIANA R
161 NEW PROVIDENCE ROAD	0122	10.01	20			R-2		2	HART, CATHERINE A
170 NEW PROVIDENCE ROAD	0131	14	20			R-2	10	2	POMBO, RALPH & ANA
171 NEW PROVIDENCE ROAD	0124	10.05	1.02			R-2		2	MORETTI, JOHN AND MARY
172 NEW PROVIDENCE ROAD	0131	14	21			R-2		2	DUBINSKY, MARY BETH
173 NEW PROVIDENCE ROAD	0124	10.05	8			R-2		2	KUNORUBWE, MIRIAM
176 NEW PROVIDENCE ROAD	0131	14	28			R-2		2	BONACCORSO, ANNA
								2	HILLENBRAND, GERALD B

## TAXING DISTRICT NO. 10 MOUNTAINSIDE BORO

## COUNTY NO. 20 UNION

PROPERTY LOCATION	PAGE NO.	BLOCK NO.	LOT NO.	LOT QUALIF.	ACCOUNT NO.	ZONE	TAX MAP	PROP CLASS	NAME OF OWNER
177 NEW PROVIDENCE ROAD	0124	10.05	9			R-2		2	CLAPPSY, MELISSA
181 NEW PROVIDENCE ROAD	0124	10.05	10.04			R-2	9	2	CIPERSKI, EKATERINA & BOSSHARD, S
184 NEW PROVIDENCE ROAD	0131	14	23			R-2		2	DE JESUS, PORTIA E.
190 NEW PROVIDENCE ROAD	0131	14	24					2	HALL, AVNEET & TOREY J
209 NEW PROVIDENCE ROAD	0014	3.03	7			R-2	8	2	ELLEN LEE, LLC
215 NEW PROVIDENCE ROAD	0014	3.03	5			R-2	8	2	AYERS, M C
220 NEW PROVIDENCE ROAD	0143	15.08	9					15C	COUNTY OF UNION
221 NEW PROVIDENCE ROAD	0014	3.03	4			R-2	8	2	MURPHY, MICHAEL F
227 NEW PROVIDENCE ROAD	0014	3.03	3			R-2	8	2	MULLIN, BARBARA - TRUSTEE
231 NEW PROVIDENCE ROAD	0014	3.03	2			R-2	8	2	JORDAN, C T- JORDAN, W C & E M
241 NEW PROVIDENCE ROAD	0012	3.02	10			R-2		2	DE FRONZO, KIMBERLY A.
249 NEW PROVIDENCE ROAD	0012	3.02	8			R-2		2	HINE, MARIE-SUSAN
253 NEW PROVIDENCE ROAD	0012	3.02	6.02			R-2		2	PATEL, KETUL & URVIL
255 NEW PROVIDENCE ROAD	0012	3.02	6.01			R-2		2	SAMONTE, RAMON AND DULCE, ET AL
273 NEW PROVIDENCE ROAD	0012	3.02	2					2	EDLING, HOLLY T & KIERAN M
280 NEW PROVIDENCE ROAD	0141	15.06	1			R-2		2	SANG, CLIVE O. & CELESTE R.
293 NEW PROVIDENCE ROAD	0019	3.06	1			R-2	08	2	WINTER, SETH AND SUSAN
297 NEW PROVIDENCE ROAD	0019	3.06	1.05			R-2	08	2	HUGHES, BARBARA A
310 NEW PROVIDENCE ROAD	0137	15.05	2.01			R-2		2	BATISTA, JUSSARA MANOLA
312 NEW PROVIDENCE ROAD	0137	15.05	2			R-2		2	GAGLIANO, JOSE LUIS
315 NEW PROVIDENCE ROAD	0050	4.01	1.01			R-2	06	2	BRAVERMAN, JUSTIN & VALERIE
316 NEW PROVIDENCE ROAD	0141	15.05	52			R-2		2	AMORIM, JOSE & MARIA
317 NEW PROVIDENCE ROAD	0050	4.01	1.02			R-2	06	2	SILDAT, ROBERT & KRASNY, MARCI
323 NEW PROVIDENCE ROAD	0050	4.01	2			R-2	06	2	PEREZ-SANTALLA, JAVIER & DONNA
324 NEW PROVIDENCE ROAD	0137	15.05	3					2	NEMICK, FRANK W. AND JOAN E.
330 NEW PROVIDENCE ROAD	0141	15.05	53					2	SILVA, DANIEL & LILIANA G
331 NEW PROVIDENCE ROAD	0050	4.01	3			R-2	06	2	AMEZQUITA, RAFAEL AND EMILIA
339 NEW PROVIDENCE ROAD	0050	4.01	3.01			R-2	06	2	BORKOWSKI, JAN
347 NEW PROVIDENCE ROAD	0050	4.01	4			R-2	06	2	PIJANOWSKI, CHARLES
350 NEW PROVIDENCE ROAD	0137	15.05	4			R-2		1	PIJANOWSKI, CHARLES
356 NEW PROVIDENCE ROAD	0137	15.05	5			R-2		2	WYCKOFF, JOYCE
359 NEW PROVIDENCE ROAD	0051	4.01	6			R-2		2	LUTWAK, ELLIS & WISZ, WENDY
364 NEW PROVIDENCE ROAD	0137	15.05	6			R-2		2	KEMPNER, SALLY W
366 NEW PROVIDENCE ROAD	0137	15.05	6.01			R-2		2	FEIGEL, DOUGLAS
368 NEW PROVIDENCE ROAD	0138	15.05	7			R-2		2	PIJANOOWSKI, THOMAS
369 NEW PROVIDENCE ROAD	0051	4.01	11			R-2	06	2	WLADYKA, AGNES
371 NEW PROVIDENCE ROAD	0051	4.01	7			R-2	06	2	CHILSON, FRANCIS AND LINDA
372 NEW PROVIDENCE ROAD	0138	15.05	8			R-2		2	ZAWISLAK, THEODORE AND CAROL
375 NEW PROVIDENCE ROAD	0051	4.01	8			R-2	06	2	ZAWISLAK, LILLIAN CHU & JOSHUA T
376 NEW PROVIDENCE ROAD	0138	15.05	9					2	LOPEZ, HECTOR & NICOLE M
379 NEW PROVIDENCE ROAD	0051	4.01	9			R-2	06	2	MAZZILLI, JOHN-C. MACALUSO, S. L/E
380 NEW PROVIDENCE ROAD	0138	15.05	10			R-2		2	ANDRIOLA, DERRICK AND CLARE
385 NEW PROVIDENCE ROAD	0051	4.01	10			R-2	06	2	BLASI, ALBERT R. AND JANET G.
391 NEW PROVIDENCE ROAD	0051	4.01	10.01			R-2	06	2	CLEMENTE, MICHAEL H & DEBRA K
394 NEW PROVIDENCE ROAD	0138	15.05	11			R-2		2	BERLINSKI, PHILLP E. & GLORIA A.
396 NEW PROVIDENCE ROAD	0061	5.01	31			R-2		2	LEUNG, LAM & SUNG, JACKIE
413 NEW PROVIDENCE ROAD	0057	4.03	28			R-2		2	PASCUITI, JAMES M & JEAN
415 NEW PROVIDENCE ROAD	0058	4.03	28.01					2	EICKE, GERALD AND ANNE
416 NEW PROVIDENCE ROAD	0202	26	5			R-1	03	2	RYCHLIK, ROMAN
420 NEW PROVIDENCE ROAD	0202	26	6			R-1	03	2	JOHNSTON, RICHARD M & JUDITH ANN
424 NEW PROVIDENCE ROAD	0202	26	7			R-1	03	2	CUSACK, BRIAN J & LYNN M
427 NEW PROVIDENCE ROAD	0058	4.04	12			R-1	03	2	WYVRATT, KEVIN G & BEALE, KELLY A
431 NEW PROVIDENCE ROAD	0058	4.04	11			R-1	03	2	O'KEEFE, S. & PHELAN-O'KEEFE, K.
437 NEW PROVIDENCE ROAD	0058	4.04	10			R-1	03	2	SILVER, RONALD A & RUSSOMANNO, GINA
440 NEW PROVIDENCE ROAD	0002	2	5.02			R-1	03	2	RAY, BARBARA
443 NEW PROVIDENCE ROAD	0053	4.03	15			R-1	03	2	DELANO, DAVID AND LOURA
444 NEW PROVIDENCE ROAD	0002	2	5.03			R-1	03	2	SPIVAK, YEKATERINA & MAKSIM
446 NEW PROVIDENCE ROAD	0003	2	5.10			R-2	03	2	TOPAR, EDWARD D.
447 NEW PROVIDENCE ROAD	0054	4.03	16.01				03	2	KOHAN, JOHN JR. & MARILYN
448 NEW PROVIDENCE ROAD	0002	2	5			R-2	03	2	MARTINEZ, LUIS
450 NEW PROVIDENCE ROAD	0002	2	5.05			R-1	03	2	ALEMANY, MARIANO & VERONICA
451 NEW PROVIDENCE ROAD	0054	4.03	16.02			R-1	03	2	VIGNOLA, A & C IRREVOCABLE FAMILYTR
452 NEW PROVIDENCE ROAD	0002	2	5.04			R-1	03	15C	COUNTY OF UNION
1621 NOTTINGHAM WAY	0011	3.01	98			R-2		2	MC CARTHY, DAVID
1625 NOTTINGHAM WAY	0011	3.01	99			R-2		2	SKOG PROPERTY LLC
1629 NOTTINGHAM WAY	0043	3.19	104			R-2		2	MUIRHEAD, R. & MUIRHEAD, C.
1630 NOTTINGHAM WAY	0041	3.18	101			R-2	04	2	CULLINANE, RYAN J & DURANDO, S
1633 NOTTINGHAM WAY	0043	3.19	103			R-2		2	PATTERSEN, G. & TOMAS-ATTERSEN, R.

## TAXING DISTRICT NO. 10 MOUNTAINSIDE BORO

## COUNTY NO. 20 UNION

PROPERTY LOCATION	PAGE NO.	BLOCK NO.	LOT NO.	LOT QUALIF.	ACCOUNT NO.	ZONE	TAX MAP	PROP CLASS	NAME OF OWNER
1634 NOTTINGHAM WAY	0041	3.18	100			R-2	04	2	NAGEL, GENE P & LAURIELLE
1637 NOTTINGHAM WAY	0043	3.19	68			R-2		2	D'APRANO, ROCCO & DANIELA
1638 NOTTINGHAM WAY	0040	3.18	72					2	VIETRO, REGINA & DANIEL
1641 NOTTINGHAM WAY	0043	3.19	67			R-2		2	WONG, CINDY AND CHUCK
1642 NOTTINGHAM WAY	0040	3.18	71			R-2		2	MOTZ, KATIE ELIZABETH
1645 NOTTINGHAM WAY	0043	3.19	66			R-2		2	HEDGEPEETH, WILLIAM & SALLA, ARIANNE
1646 NOTTINGHAM WAY	0040	3.18	70					2	TOMELLE LLC
1647 NOTTINGHAM WAY	0043	3.19	65			R-2		2	DURANGO, LUIS & ELINA
1650 NOTTINGHAM WAY	0040	3.18	69			R-2		2	GUIDICIPIETRO, JASON AND DANA
223 OAK STREET	0163	16.06	13			R-2		2	FINESTONE, NATHANIEL AND CAROL K.
214 OAK TREE ROAD	0149	15.11	10			R-2		2	SOUSA, HENRIQUE M & HELENA J
215 OAK TREE ROAD	0132	15.01	16			R-2		2	ZIPETO, ALLESANDRO AND LISA
216 OAK TREE ROAD	0149	15.11	11			R-2		2	COSCIA, JOSEPH P & MELISSA ANN
219 OAK TREE ROAD	0132	15.01	14					2	SYLVESTER, CARL & NINA
222 OAK TREE ROAD	0149	15.11	12			R-2		2	BIELECKI, ZOFIA
225 OAK TREE ROAD	0132	15.01	13			R-2		2	YASUDA, NOBUYOSHI AND YUMIKO
226 OAK TREE ROAD	0149	15.11	13			R-2		2	FINNEGAN, SEAN O & MADELYN
230 OAK TREE ROAD	0149	15.11	14					2	SCHNAKENBERG, JOHN H & DENISE A
234 OAK TREE ROAD	0149	15.11	15			R-2		2	REIMER, ANTHONY
235 OAK TREE ROAD	0132	15.01	7					2	STEARNS, DALE AND MARY JO
238 OAK TREE ROAD	0149	15.11	16			R-2		2	KUTSOP, WALTER JR & CINDI C.
239 OAK TREE ROAD	0132	15.01	6					2	RODIMER, JEFFREY AND PEGGY
242 OAK TREE ROAD	0149	15.11	17			R-2		2	KOSTICK, JOSEPH
243 OAK TREE ROAD	0131	15.01	5					2	SPINELLI, PHILIP C & SPINELLI, JULI
246 OAK TREE ROAD	0149	15.11	18					2	ST MARY, KAREN K
247 OAK TREE ROAD	0131	15.01	4			R-2		2	BRANDT, NANCY
249 OAK TREE ROAD	0131	15.01	3			R-2		2	JAUQA, TIMOTHY AND MARGARET
250 OAK TREE ROAD	0149	15.11	19			R-2		2	ASLANIAN, JOHN & CALLAHAN, BARBARA
253 OAK TREE ROAD	0144	15.09	23					2	WELDON, BRIAN FREDERICK & LAUREN N
257 OAK TREE ROAD	0144	15.09	22			R-2		2	ALLAN, DAVID R. AND CORNELIA C.
1375 OAK TREE COURT	0132	15.01	12			R-2		2	MAILLY, JACYNTHE
1379 OAK TREE COURT	0132	15.01	11			R-2		2	RUSZNAK, RICHARD AND PATRICIA
1383 OAK TREE COURT	0132	15.01	9			R-2		2	SKERPAC, CRAIG
30 OLD FARM ROAD	0157	16	12			R-2		2	GOENSE, RUTH H. & JAMES F.
1271 OLD FARM ROAD	0159	16	103			R-2		2	JIANG, LONGHUA & LI, ZIJIAN
1275 OLD FARM ROAD	0159	16	102			R-2		2	SZELES, LAZLO I. AND MADELINE M.
1279 OLD FARM ROAD	0158	16	101			R-2		2	COPPOLA, NICHOLAS J. & PADLO, JENNIFER
1283 OLD FARM ROAD	0158	16	100			R-2		2	HECKEL, NORMAN F & SUSAN D
310 OLD GROVE ROAD	0112	7.11	22			R-2	21	2	GERBMAN, STACEY & GOLDSHLACK, DANIEL
316 OLD GROVE ROAD	0112	7.11	21			R-2	21	2	REIS, ANABELA N. & WILSON, W. JR.
319 OLD GROVE ROAD	0110	7.10	10			R-2	21	2	DI COSMO, MICHAEL AND MAXINE
320 OLD GROVE ROAD	0112	7.11	20			R-2	21	2	MAN, THOMAS & AMA, KIMIE N
324 OLD GROVE ROAD	0112	7.11	19			R-2	21	2	ANDRETTA, DONALD AND THERESA-TR
328 OLD GROVE ROAD	0112	7.11	18			R-2	21	2	MORE, HARESH T & RAUT, ASHLESHA S
332 OLD GROVE ROAD	0112	7.11	17			R-2	21	2	DE ROSA, PATRICIA
334 OLD GROVE ROAD	0112	7.11	16			R-2	21	2	VASSI, BRIAN & AMANDA
335 OLD GROVE ROAD	0108	7.09	3			R-2	21	2	INTEMANN, CAROLYN
338 OLD GROVE ROAD	0112	7.11	15			R-2	21	2	STRANG, CHARLES & COLUCCI, RALPH
339 OLD GROVE ROAD	0108	7.09	2			R-2	21	2	FRADELLA, ROBERT AND ALANNA
342 OLD GROVE ROAD	0111	7.11	14			R-2	21	2	SNYDER, THOMAS J & KELLY
346 OLD GROVE ROAD	0111	7.11	13			R-2	21	2	MENONI, RAYMOND A. AND PAULA A.
224 OLD TOTE ROAD	0162	16.06	1			R-2		2	WILSON, KEITH & MEGAN
235 OLD TOTE ROAD	0146	15.09	46			R-2	7A	2	HILONGOS, ROBERT AND MARY
239 OLD TOTE ROAD	0146	15.09	45			R-2	7.A	2	LEONARDIS, RICHARD AND DEANNE
240 OLD TOTE ROAD	0172	16.11	74					2	CANNONE PROPERTIES LLC
243 OLD TOTE ROAD	0146	15.09	44					2	WILSON, C J & T
247 OLD TOTE ROAD	0146	15.09	43					2	FAHRMANN, ANTOINETTE M
248 OLD TOTE ROAD	0172	16.11	75			R-2		2	MATRUNICH, JAMES AND TRUDY
251 OLD TOTE ROAD	0146	15.09	42			R-2		2	LIN, JENNIFER C & KUO, KUNGCHENG N
252 OLD TOTE ROAD	0172	16.11	76			R-2		2	KRUDYSZ, WOJCIECH & JOANNA
255 OLD TOTE ROAD	0146	15.09	41					2	GALINDO, JORGE A & ANA
256 OLD TOTE ROAD	0172	16.11	77			R-2		2	SHAHID, LEONOR
259 OLD TOTE ROAD	0146	15.09	40			R-2		2	PERRETTI, KATHRYN-PERRETTI, NICHOLAS
260 OLD TOTE ROAD	0172	16.11	78					2	MOREA, THOMAS & GIA
263 OLD TOTE ROAD	0145	15.09	39					2	DOBBEK, ZBIGNIEW & MARIA
264 OLD TOTE ROAD	0172	16.11	79			R-2		2	NEWCOME, DANIEL & NANCY
266 OLD TOTE ROAD	0173	16.11	80			R-2		2	BEDFORD, MELONY & SCHREIBER, T JNTS
267 OLD TOTE ROAD	0145	15.09	38			R-2		2	TORRES, JOSEPH & MARISSA

TAXING DISTRICT NO. 10 MOUNTAINSIDE BORO

COUNTY NO. 20 UNION

PROPERTY LOCATION	PAGE NO.	BLOCK NO.	LOT NO.	LOT QUALIF.	ACCOUNT NO.	ZONE	TAX MAP	PROP CLASS	NAME OF OWNER
269 OLD TOTE ROAD	0145	15.09	37			R-2		2	O'HOLLA, ROBERT H JR & KATHLEEN J
272 OLD TOTE ROAD	0173	16.11	81			R-2		2	KRASNER LIVING TRUST,MK,TRUSTEE
273 OLD TOTE ROAD	0145	15.09	36					2	ILGAVIZIS, K.A.J.
277 OLD TOTE ROAD	0145	15.09	35					2	KINNEY, BRIAN AND NANCY
278 OLD TOTE ROAD	0165	16.08	5			R-2		2	GARRAN, TODD & CYRAN, DARLENE
284 OLD TOTE ROAD	0165	16.08	6			R-2		2	MC KNIGHT, SARAH E
285 OLD TOTE ROAD	0153	15.14	11			R-2		2	GELBAND, GLEN
288 OLD TOTE ROAD	0165	16.08	7					2	DEBBIE, JAMES J JR & PATRICIA
289 OLD TOTE ROAD	0153	15.14	10					2	WHYTE, GARY W & DEBRA A
290 OLD TOTE ROAD	0165	16.08	8			R-2		2	ROMER, PETER J & SUSAN M
293 OLD TOTE ROAD	0153	15.14	9			R-2		2	NIZRI, DANIEL SIMON & CANFIELD, SAR
294 OLD TOTE ROAD	0165	16.08	9			R-2		2	GHIDALESON,TODD M&CENNAMO,C M
297 OLD TOTE ROAD	0153	15.14	8			R-2		2	ALDER, JAMES AND BETH
298 OLD TOTE ROAD	0165	16.08	10			R-2		2	DI LANDRO, CHRISTINE
300 OLD TOTE ROAD	0165	16.08	11			R-2		2	MADIGAN, TIMOTHY P
301 OLD TOTE ROAD	0153	15.14	6					2	ANDERSSON, LARS & GAIL
303 OLD TOTE ROAD	0153	15.14	5					2	FAELLA, ALFRED AND MARY
304 OLD TOTE ROAD	0165	16.08	12					2	BODAJLO, REBECCA & JOHN
305 OLD TOTE ROAD	0153	15.14	4			R-2		2	WHELAN, JAMES A. AND NANCY C.
306 OLD TOTE ROAD	0166	16.08	13			R-2		2	SHUMBRIS, MARY
311 OLD TOTE ROAD	0153	15.14	3			R-2		2	DRISCOLL, WALTER J. & SUSAN M.
312 OLD TOTE ROAD	0166	16.08	14			R-2		2	BURDGE, HAROLD JR. AND SANDRA G.
317 OLD TOTE ROAD	0153	15.14	2			R-2		2	BOSSERT, JODIE
318 OLD TOTE ROAD	0166	16.08	15			R-2		2	SHAHID, JAFFER & CHRISTINA M
322 OLD TOTE ROAD	0166	16.08	16			R-2		2	BRUGGER RICHARD & MICHELLE
323 OLD TOTE ROAD	0153	15.14	1			R-2		2	MENDES, KEVIN & BRANCO, CRISTIANA
326 OLD TOTE ROAD	0166	16.08	17			R-2		2	FRANCIOSA, LOUISE
333 OLD TOTE ROAD	0156	15.16	3					2	KINGSTON, JOHN AND STEFANIA
334 OLD TOTE ROAD	0177	16.13	21			R-2	19	2	MOBERG, JON AND SHIRLEY
337 OLD TOTE ROAD	0156	15.16	2			R-2		2	RICCIARDULLI, PERRY & COEYMAN, D
338 OLD TOTE ROAD	0177	16.13	22			R-2	19	2	SOARES, LUIS AND MARIA ELIZABETH
341 OLD TOTE ROAD	0156	15.16	1					2	VELLA, ROY AND DIANA
342 OLD TOTE ROAD	0177	16.13	23			R-2	19	2	AIELLO, GERALD & LISA
346 OLD TOTE ROAD	0177	16.13	24			R-2	19	2	KENNEDY, ALAN SR & JOYCE ANN
350 OLD TOTE ROAD	0177	16.13	25			R-2	19	2	SORIANO, ALEXANDER N & KATHERINE E
351 OLD TOTE ROAD	0139	15.05	29					2	PADRON, MARIA V. & GAYOL, RENE
354 OLD TOTE ROAD	0177	16.13	26			R-2	19	2	CONNOLLY, JAMES & STILIANI
358 OLD TOTE ROAD	0177	16.13	27			R-2	19	2	WATKIN, CYNTHIA
359 OLD TOTE ROAD	0139	15.05	28					2	INTERNICOLA, ANTHONY AND MICHELLE
362 OLD TOTE ROAD	0177	16.13	28			R-2		2	JABRI, ZIAD & JABRI, STEFANIE
365 OLD TOTE ROAD	0138	15.05	16			R-2		2	VAN KIRK, JOSEPH & GRACE
366 OLD TOTE ROAD	0177	16.13	29			R-2		2	CONSIDINE, THOMAS E. & BARBARA
369 OLD TOTE ROAD	0138	15.05	15			R-2		2	SHIELDS, COLIN AND MARGARET
370 OLD TOTE ROAD	0177	16.13	30			R-2		2	GENOVA, PATRICK AND CAROL
373 OLD TOTE ROAD	0138	15.05	14			R-2		2	CICCONI,A&GRANATO,C&CICCONI,R&W(LE)
374 OLD TOTE ROAD	0178	16.13	31			R-2		2	MC DONALD, DEREK & TILYOU,MICHELE
375 OLD TOTE ROAD	0138	15.05	13			R-2		2	ALPERT, JONATHAN & LAURA
376 OLD TOTE ROAD	0178	16.13	32			R-2		2	BEKE, THOMAS AND LUBOSLAVA
380 OLD TOTE ROAD	0175	16.13	1			R-2	19	2	LOVE, KATHRYN M.
1400 ORCHARD ROAD	0018	3.05	2			R-2	08	2	COSTALOS, STEPHEN D & ALISON J
1401 ORCHARD ROAD	0012	3.02	1					2	SCIALOM, CATHERINE M
1406 ORCHARD ROAD	0018	3.05	3			R-2	08	2	NAULTY, ROBERT AND BETSY
1407 ORCHARD ROAD	0013	3.02	27			R-2		2	GOTTSCHALL, JENNIFER LYNN
1412 ORCHARD ROAD	0018	3.05	4			R-2	08	2	PORTER, JILL E
1413 ORCHARD ROAD	0013	3.02	26			R-2		2	RODRIGUEZ, ANDY & LAUREN C
1416 ORCHARD ROAD	0018	3.05	4.01			R-2	08	2	CASTANHEIRA, FERNANDO AND MARIANELA
1417 ORCHARD ROAD	0013	3.02	25					2	COWELL, CHARLES AND ALICE
1418 ORCHARD ROAD	0018	3.05	5			R-2	08	2	VENES, CARMINE R & CAROL D
1424 ORCHARD ROAD	0018	3.05	6			R-2		2	VENES, CARMINE AND CAROL
1430 ORCHARD ROAD	0018	3.05	7			R-2	08	1	VENES, CARMINE AND CAROL
1437 ORCHARD ROAD	0017	3.04	16			R-2	8	2	BOWMAN, MICHAEL S & KATHRYN
1440 ORCHARD ROAD	0018	3.05	8			R-2	08	2	LAURICELLA, JOHN AND NANCY
1443 ORCHARD ROAD	0017	3.04	15			R-2	8	2	DELUCA, FRANK & MADDALENA
1445 ORCHARD ROAD	0017	3.04	14			R-2	8	2	NIVER, EDIP AND KAMILE
1447 ORCHARD ROAD	0017	3.04	13			R-2	8	2	RAIMI, SAL AND MARITZA
1448 ORCHARD ROAD	0018	3.05	9			R-2	08	2	LEARY, ROBERT & DOROTHY
1449 ORCHARD ROAD	0017	3.04	12			R-2	8	2	AVRITZER, ALBERTO AND ORNA
1451 ORCHARD ROAD	0017	3.04	11			R-2	8	2	BLAU, ALLAN AND ROSLYN



TAXING DISTRICT NO. 10 MOUNTAINSIDE BORO

COUNTY NO. 20 UNION

PROPERTY LOCATION	PAGE NO.	BLOCK NO.	LOT NO.	LOT QUALIF.	ACCOUNT NO.	ZONE	TAX MAP	PROP CLASS	NAME OF OWNER
1454 ORCHARD ROAD	0018	3.05	10			R-2	08	2	PATRICCO, JANE
1455 ORCHARD ROAD	0016	3.04	10			R-2	8	2	O'GORMAN, SANDRA
1457 ORCHARD ROAD	0016	3.04	9			R-2	8	2	LUND, ERIK HENRY & MEGAN ANN
1458 ORCHARD ROAD	0018	3.05	11			R-2	08	2	BACHERT, DONALD C & KAREN L
1461 ORCHARD ROAD	0016	3.04	8			R-2	8	2	YUKON, JAMES
1463 ORCHARD ROAD	0016	3.04	7			R-2	8	2	WOJCIK, MARCIN AND MARLENA
1315 OUTLOOK DRIVE	0202	26	1			R-1	03	2	JAMES, JAMES WHITNEY
1320 OUTLOOK DRIVE	0059	5	35					2	RW SCHOLZ PROPERTY LLC
1324 OUTLOOK DRIVE	0059	5	34			R-1		2	BLUM, KENNETH P JR & MICHELLE C
1325 OUTLOOK DRIVE	0202	26	2			R-1	03	2	WOOD, JAMES B & LORI
1328 OUTLOOK DRIVE	0059	5	33			R-1		2	MC ALOON, JAMES E & MAUREEN H
1329 OUTLOOK DRIVE	0202	26	3			R-1	03	2	BRUNO, JOHN & CATHY
1332 OUTLOOK DRIVE	0059	5	32			R-1		2	FREER, JOHN F. & POST, ANNE, PATRICIA
1333 OUTLOOK DRIVE	0202	26	4			R-1	03	2	LITTLE, JOYCE A.
1339 OUTLOOK DRIVE	0057	4.03	27.05					2	DUSWALT, GREGG & ANTONELLI, CAROLINE
1340 OUTLOOK DRIVE	0057	4.03	27.02			R-1		2	POST FAMILY 2014 TRUST
1349 OUTLOOK DRIVE	0057	4.03	27.01			R-1		2	MATHIS, SAMUEL & MATHIS, CYNTHIA
1350 OUTLOOK DRIVE	0057	4.03	27.03					2	POST, JAY R., JR. & KIRSTEN B.
1357 OUTLOOK DRIVE	0057	4.03	27.04					2	QUAGLIA, SILVIO AND NADINE
1358 OUTLOOK DRIVE	0057	4.03	27.06					2	GABRIEL, JEFFREY JR & LORDI, A.
1362 OUTLOOK DRIVE	0057	4.03	26.04			R-2		2	VALENZUELA, LYNDON AND ROSANNA
1363 OUTLOOK DRIVE	0057	4.03	26.02					2	MCQUILKIN, CARLTON II & DINEASHA P
1366 OUTLOOK DRIVE	0057	4.03	26.03			R-1		2	GUENTHER, DOUGLAS W & JULIA
1367 OUTLOOK DRIVE	0057	4.03	26.01			R-1		2	CAMARA, DONNA
1372 OUTLOOK DRIVE	0056	4.03	18.13			R-1		2	REDDY, VIVEK D. & KIEFER, J
1373 OUTLOOK DRIVE	0055	4.03	18.12			R-1		2	STELLWAGEN, MARK AND DINA
1376 OUTLOOK DRIVE	0056	4.03	18.14			R-1		2	MRACEK, DAVID AND BRIDGET
1377 OUTLOOK DRIVE	0055	4.03	18.11			R-1		2	KLIPPEL, WILLIAM W & SUSANNA C
1380 OUTLOOK DRIVE	0056	4.03	18.16			R-1		2	BLOOM, JOSHUA
1381 OUTLOOK DRIVE	0055	4.03	18.10			R-1		2	PINE, DOUGLAS M. AND RICA
1384 OUTLOOK DRIVE	0056	4.03	18.17			R-1		2	MUSIAL, BARBRA
1385 OUTLOOK DRIVE	0055	4.03	18.09			R-1		2	KUZMIN, DMITRY & IRYNA
1388 OUTLOOK DRIVE	0056	4.03	18.18			R-1		2	LA SCALA, MARY LOU
1389 OUTLOOK DRIVE	0055	4.03	18.08			R-1		2	ZIV, SAUL-ZIV PATRICIA V TRUSTEES
1392 OUTLOOK DRIVE	0056	4.03	18.19			R-1		2	MATOS, HEATHER JAKUB
1393 OUTLOOK DRIVE	0055	4.03	18.07			R-1		2	ENCARNACION, CIRILO AND MERLE
1396 OUTLOOK DRIVE	0056	4.03	18.20					2	D'ANGELO, MICHAEL S & CHRISTINA M
1397 OUTLOOK DRIVE	0055	4.03	18.06					2	HELLER, DANIEL S & LINDSAY J
1400 OUTLOOK DRIVE	0056	4.03	18.21			R-2		2	MAYER, EDWARD II & AYTEN
1401 OUTLOOK DRIVE	0055	4.03	18.05			R-1	03	2	CARR, DEWIN AND JEANNE
1404 OUTLOOK DRIVE	0056	4.03	18.22					2	CLARK, HUGH & MUSICANT, JUDITH
1405 OUTLOOK DRIVE	0055	4.03	18.04			R-2		2	LEVY-COHEN, ARIE Y
1408 OUTLOOK DRIVE	0056	4.03	18.23			R-1		2	WYVRATT, BRIAN MATTHEW
1409 OUTLOOK DRIVE	0055	4.03	18.03			R-1	3	2	PEIXOTO, VICTOR, ALVARO & ROSA
1413 OUTLOOK DRIVE	0055	4.03	18.02			R-1	03	2	ZERVAS, MARTHA S
375 PARK SLOPE	0056	4.03	21.01			R-1		2	KOWITSKI, STEVEN J. JR.
379 PARK SLOPE	0056	4.03	21.02			R-1		2	KWOK, CINDY & DATES, JEFFREY
383 PARK SLOPE	0056	4.03	22			R-1		2	BAILY, NICHOLAS N
387 PARK SLOPE	0056	4.03	23			R-1		2	VELLI, ANTHONY & WANG, TINA
391 PARK SLOPE	0057	4.03	24			R-1		2	HARAMOTO, MATTHEW & NAKAJIMA, C.
395 PARK SLOPE	0057	4.03	25			R-1		2	MIESOWITZ, JOHN J TRUSTEE
399 PARK SLOPE	0057	4.03	25.01			R-1		2	BURKE, BARBARA LEE
111 PARKWAY	0129	14	9.01			R-2		2	HUBER, NORMA G.
120 PARKWAY	0180	18	7			R-2	12	2	KULPA, JOSHUA
123 PARKWAY	0129	14	8					2	SPAINHOUR, DAVID
124 PARKWAY	0180	18	8			R-2	12	2	COVILLE, GEORGIA I & GERALD
127 PARKWAY	0129	14	7			R-2		2	MAK, LISA
131 PARKWAY	0128	14	6			R-2	10	2	GRAVES, ROBERT AND SANDRA
132 PARKWAY	0180	18	9					2	EHLERS, CLAAS AND ELLEN P.
137 PARKWAY	0128	14	5			R-2		2	STECKY, BENJAMIN AND NYDIA
138 PARKWAY	0180	18	10			R-2		2	WILSON, JOHN AND SANDRA
145 PARKWAY	0128	14	4			R-2	10	2	MARKOWSKI, MARY ANNE & EDWARD J
148 PARKWAY	0180	18	11			O-B	12	2	LORD, EUGENE AND AUDREY
151 PARKWAY	0128	14	3			R-2		2	DEVANNEY, SUZANNE MARIE
155 PARKWAY	0128	14	2			R-2		2	LONSKY, JOHN AND EVA
276 PARTRIDGE RUN	0022	3.08	2.04			R-2		2	WALSH, CHRISTOPHER & RACHEL
280 PARTRIDGE RUN	0022	3.08	1.01			R-2	05	2	MC PHERSON, ARLENE
284 PARTRIDGE RUN	0022	3.08	1.04			R-2	05	2	LUNDY, MATTHEW J & ALBERTSON, L P

## TAXING DISTRICT NO. 10 MOUNTAINSIDE BORO

## COUNTY NO. 20 UNION

PROPERTY LOCATION	PAGE NO.	BLOCK NO.	LOT NO.	LOT QUALIF.	ACCOUNT NO.	ZONE	TAX MAP	PROP CLASS	NAME OF OWNER
287 PARTRIDGE RUN	0025	3.09	6.04			R-2	05	2	MATOS, LUIS AND MARIA
288 PARTRIDGE RUN	0023	3.08	12.02			R-2	05	2	SALVATO, JOHN R & PATRICIA
291 PARTRIDGE RUN	0025	3.09	5.04			R-2	05	2	LEMMON, DAVID G & DENISE E
292 PARTRIDGE RUN	0023	3.08	11			R-2	05	2	RJ&LL LLC
295 PARTRIDGE RUN	0025	3.09	4.04			R-2	05	2	SCOFIELD, STEPHEN J & MARIE D
296 PARTRIDGE RUN	0023	3.08	10			R-2	05	2	BARONE, EILEEN & DARIO
300 PARTRIDGE RUN	0023	3.08	9			R-2	05	2	CARSON, CHARLES E. AND JUDITH A.
303 PARTRIDGE RUN	0025	3.09	3.04			R-2	05	2	COGNETTI, MATTHEW R & LAURA C
304 PARTRIDGE RUN	0023	3.08	8			R-2	05	2	CARVALHO, JULIAN
308 PARTRIDGE RUN	0023	3.08	7			R-2	05	2	WOODARD, DANIEL J & ANNE
312 PARTRIDGE RUN	0023	3.08	6			R-2	05	2	MATEJEK, STEVEN AND ADRIENNE
313 PARTRIDGE RUN	0025	3.09	5			R-2	05	2	KULL, DONNA M
316 PARTRIDGE RUN	0023	3.08	5			R-2	05	2	CARRASQUILLO, GILBERT & LESLIE
317 PARTRIDGE RUN	0025	3.09	4			R-2	05	2	ROMAN, JOHN & RUSSO, DIANE
320 PARTRIDGE RUN	0023	3.08	4			R-2	05	2	BRADSHAW, NICHOLAS AND MARJORY L.
321 PARTRIDGE RUN	0025	3.09	3			R-2	05	2	GARDELLA, ROBERT J & CHRISTINE A
323 PARTRIDGE RUN	0025	3.09	2			R-2	05	2	GRIGGS, ALISON
324 PARTRIDGE RUN	0023	3.08	3			R-2	05	2	BOEKE, ERICA
325 PARTRIDGE RUN	0025	3.09	1			R-2	05	2	THAU, STUART C & INA
328 PARTRIDGE RUN	0022	3.08	2			R-2	05	2	PLAZA, WILBER & JACQUELINE- KANE, M
1120 PEACHTREE LANE	0080	5.17	6			R-2		2	MORGAN, JOHN & ELIZABETH
1123 PEACHTREE LANE	0082	5.18	18					2	PENG, ZHI WEI & MIN LI
1124 PEACHTREE LANE	0079	5.17	2					2	GARRY, JOHN & DIANE
1127 PEACHTREE LANE	0081	5.18	17			R-2	25	2	RAMOS, THOMAS M & JENNIE M
1128 PEACHTREE LANE	0079	5.17	3			R-2		2	PARRELL, JEFFREY A & SHIRLEY A
1131 PEACHTREE LANE	0081	5.18	16			R-2		2	SZABO, STEPHANIE
1132 PEACHTREE LANE	0079	5.17	4			R-2		2	ASPROMATIS, KOSTADINO & DANIELLE
1135 PEACHTREE LANE	0081	5.18	13			R-2		2	GIESER, H. GLADYS
1136 PEACHTREE LANE	0079	5.17	5			R-2		2	BLANDA, JOSEPH JR
1139 PEACHTREE LANE	0081	5.18	12			R-2		2	BITTNER, KENNETH M. & PATRICIA A.
1140 PEACHTREE LANE	0080	5.17	8			R-2		2	PASUCO, MARC A & PAOLA
1143 PEACHTREE LANE	0081	5.18	11			R-2		2	BROWN, C. COADY & THERESA P.
207 PEMBROOK ROAD	0046	3.24	1.01			R-2	23	2	CHICONELI, REGINA & CALEGARI, HELIO
209 PEMBROOK ROAD	0046	3.24	2.01			R-2	23	2	BORSELLINO, M E & CHELSEY-BORSELLI, D
210 PEMBROOK ROAD	0008	3	56			R-2		2	LOGIO, THOMAS
213 PEMBROOK ROAD	0046	3.24	3.01			R-2	23	2	BREZAVSCEK, ROBERT AND ANGELA
217 PEMBROOK ROAD	0047	3.24	4.01			R-2	23	2	CAMILLERI, SAMMY & DICESARE, ANGELA
218 PEMBROOK ROAD	0008	3	55					2	TREZZA, M.F. & N. & TREZZA, F. & A.
222 PEMBROOK ROAD	0046	3.23	41			R-2		2	EDWARDS, A. & ROYZEN-EDWARDS, I.
225 PEMBROOK ROAD	0047	3.24	5.16			R-2	23	2	LI, QING & KONG, YUAN
231 PEMBROOK ROAD	0047	3.24	6.16			R-2	23	2	PEREDES, ANTONIO & MARIA
232 PEMBROOK ROAD	0046	3.23	40			R-2		2	DJABIROV, MILAN & ZHANG, YANGHUI
236 PEMBROOK ROAD	0045	3.23	1.05			R-2	23	2	OSBORN, MICHAEL A & KRISTIN L
237 PEMBROOK ROAD	0047	3.24	7.16			R-2	23	2	KOVACS, JOHN & CAROLE
240 PEMBROOK ROAD	0045	3.23	2.05			R-2	23	2	MARCHESE, FRANK D
241 PEMBROOK ROAD	0047	3.24	7.05			R-2	23	2	ACOSTA, JOSE B JR
244 PEMBROOK ROAD	0045	3.23	3.05			R-2	23	2	BIEGEL, JASON & BUCHNER, SUSAN
245 PEMBROOK ROAD	0047	3.24	8.05			R-2	23	2	SOBEL, STEPHEN & DEBRA R
248 PEMBROOK ROAD	0045	3.23	4.05			R-2	23	2	ARANJO, CHELSEA & AVECILLAS, JONATHA
251 PEMBROOK ROAD	0047	3.24	9.05			R-2	23	2	YASINSKI, STEVEN AND PATRICIA
252 PEMBROOK ROAD	0045	3.23	5.05			R-2	23	2	BALL, MATTHEW & JENNIFER
256 PEMBROOK ROAD	0045	3.23	6.05			R-2	23	2	DEVIEUX, DIMITRI & LARA
260 PEMBROOK ROAD	0045	3.23	4.06			R-2	04	2	KELK, JAY AND JANET
264 PEMBROOK ROAD	0045	3.23	5.06			R-2	04	2	YOUNG, THOMAS & GIERLA, SUSAN
270 PEMBROOK ROAD	0045	3.23	6.06			R-2	04	2	GIERLA, JAMES
271 PEMBROOK ROAD	0047	3.24	11.06			R-2	4	2	GIERLA, WALTER AND BERNICE
274 PEMBROOK ROAD	0045	3.23	7.06			R-2	04	2	DORLEN, SHELDON D.
275 PEMBROOK ROAD	0048	3.24	14.06			R-2		2	SCHMIDT, BELA & SCHMIDT, NANCY
278 PEMBROOK ROAD	0045	3.23	8.06			R-2	04	2	BRADLEY, WILLIAM & BLACK, CONSTANCE
279 PEMBROOK ROAD	0048	3.24	15.06			R-2		2	UNDERHILL, BRUCE DRUMMOND & BARBARA
283 PEMBROOK ROAD	0048	3.24	16.06			R-2		2	POSADA, JORGE A & MARIA E
312 PEMBROOK ROAD	0045	3.23	9.06			R-2	4	2	PERIS, JOHNATHAN AND SARI
554 PHEASANT HILL ROAD	0004	2	23			R-2		2	HERRMANN, MARION F
557 PHEASANT HILL ROAD	0201	25	16					2	LATORA, PAUL & BUFALO, MARISA
558 PHEASANT HILL ROAD	0004	2	24			R-2		2	JACOB, JOE
1224 POPLAR AVENUE	0164	16.07	4					2	MCHENRY, MARGARET K & RYAN J
1225 POPLAR AVENUE	0162	16.04	7			R-2		2	MARCHETTO, WANDA
1229 POPLAR AVENUE	0162	16.04	6					2	HUDAK, ALEX & CHRISTINA

TAXING DISTRICT NO. 10 MOUNTAINSIDE BORO

COUNTY NO. 20 UNION

PROPERTY LOCATION	PAGE NO.	BLOCK NO.	LOT NO.	LOT QUALIF.	ACCOUNT NO.	ZONE	TAX MAP	PROP CLASS	NAME OF OWNER
1230 POPLAR AVENUE	0164	16.07	5					2	KOLANKO, RAYMOND S JR & VICTORIA
1233 POPLAR AVENUE	0160	16.01	17					2	HASAJ, ANDI & GOLD, DANIELLA
1234 POPLAR AVENUE	0163	16.06	14			R-2		2	ROBLEJO, PETER C.
1236 POPLAR AVENUE	0163	16.06	15			R-2		2	LAURENT, JOAN L.
1237 POPLAR AVENUE	0160	16.01	16					2	WARD, KEVIN & ETHEL
1238 POPLAR AVENUE	0163	16.06	16			R-2		2	EHMAN, F M
1239 POPLAR AVENUE	0160	16.01	15					1	DYCS MOUNTAINSIDE, INC.
1241 POPLAR AVENUE	0160	16.01	14					2	KISCIRAS, ROSS P.
1242 POPLAR AVENUE	0163	16.06	17			R-2		2	APIGO, DAVID J & KRISTEN J
1247 POPLAR AVENUE	0160	16.01	13			R-2		2	JANKOWITZ, ROBERT
1248 POPLAR AVENUE	0163	16.06	18			R-2		2	STUCKER, H. FREDERICK & SUSAN S.
1251 POPLAR AVENUE	0160	16.01	12.01					2	TURPACK, BRYAN M& SAADAT, ANAHITA M
1252 POPLAR AVENUE	0163	16.06	19			R-2		2	RICCI, FRANK SR.
1256 POPLAR AVENUE	0164	16.06	20					2	KLEBAUR, PETER & HEIDI
1257 POPLAR AVENUE	0160	16.01	11.01					2	KLIMAS, JOHN F. & CAROLYN
1260 POPLAR AVENUE	0164	16.06	21			R-2		2	CERULLO, GIOVANNI AND CHRISTA
1261 POPLAR AVENUE	0160	16.01	10					2	HEWETT, PAUL & DEIRDRE
1264 POPLAR AVENUE	0164	16.06	22			R-2		2	GIACCIO, JOSEPH
1265 POPLAR AVENUE	0160	16.01	9			R-2		2	DE LUCA, RICHARD & TARA
1268 POPLAR AVENUE	0164	16.06	23			R-2		2	GREENE, FREDERICK & SUSAN
1269 POPLAR AVENUE	0159	16.01	8			R-2		2	ZURITA, ANIUSKA
1271 POPLAR AVENUE	0159	16.01	7			R-2		2	NORD, ADAM & KLAUDIA
1272 POPLAR AVENUE	0164	16.06	24			R-2		2	GOSTYLA, WAYNE AND LORRAINE
1275 POPLAR AVENUE	0159	16.01	6			R-2		2	SHAKHNOVICH, DENNIS & SEIZ, VIKTORI
1276 POPLAR AVENUE	0164	16.06	25			R-2		2	GRASSI, CAROLYN R.
1279 POPLAR AVENUE	0159	16.01	5			R-2		2	HOSSAIN, SHAHINA A.
1280 POPLAR AVENUE	0164	16.06	26			R-2		2	RIZK, KIROLOS & XAVIER, LILIANA
1283 POPLAR AVENUE	0159	16.01	4			R-2		2	SULLIVAN, KENNETH W JR
1284 POPLAR AVENUE	0164	16.06	27			R-2		2	PANDEY, MANISH & SOUMYA
1287 POPLAR AVENUE	0159	16.01	3			R-2		2	FIORENZA, MICHELLE
1291 POPLAR AVENUE	0159	16.01	2			R-2		2	URBAN, GEORGE AND CAROL
1292 POPLAR AVENUE	0164	16.06	28			R-2		2	MOORE, KEVIN W & DOMINIQUE
1295 POPLAR AVENUE	0159	16.01	1			R-2		2	BISWAS, BIMAL K & CHHABI
1019 PROSPECT AVENUE	0060	5.01	11			R-2	17	2	FERNICOLA, PASQUALE & JOAN
1023 PROSPECT AVENUE	0060	5.01	10			R-2	17	2	LEMKE, LILLIAN WENDY JOANN & WIGG, K
1032 PROSPECT AVENUE	0091	6.02	9.01					2	RODRIGUES, JOSE A & ANA S
1041 PROSPECT AVENUE	0059	5.01	9			R-2	17	2	CRISCITIELLO GREGORY
1051 PROSPECT AVENUE	0059	5.01	8			R-2	17	2	SW-MW HOLDINGS LLC
1060 PROSPECT AVENUE	0091	6.02	7					2	STARKEY, KENNETH AND CHRISTINE
1061 PROSPECT AVENUE	0059	5.01	7			R-2	17	2	SW-MW HOLDINGS LLC
1064 PROSPECT AVENUE	0091	6.02	6					2	SCHUBERT, WALTER & CRISTEL
1080 PROSPECT AVENUE	0091	6.02	12			R-2		2	CRISCITIELLO, FRANK JR & ANN
1081 PROSPECT AVENUE	0059	5.01	6			R-2	17	2	PETERSON, JAMES & KIMBERLY
1084 PROSPECT AVENUE	0091	6.02	13			R-2		2	TAO, FENG & YU, SHARON Y B
1085 PROSPECT AVENUE	0059	5.01	5			R-2	17	2	JUDITH D MAYER-ROSEN REVOCABLE TRUS
1087 PROSPECT AVENUE	0060	5.01	16			R-2	17	2	GREELEY, RICHARD JR. & CARA
1087-A PROSPECT AVENUE	0060	5.01	17			R-2	17	2	MC QUILLAN, MARK AND SWAIN, ANN
1089 PROSPECT AVENUE	0059	5.01	4			R-2	17	2	CURRIE, KELLY
1090 PROSPECT AVENUE	0092	6.02	14			R-2		2	LOMBARDI, PASQUALE J&CHAPMAN, PAULA I
1094 PROSPECT AVENUE	0092	6.02	15			R-2		2	CO, NELSON
1095 PROSPECT AVENUE	0059	5.01	3			R-2	17	2	TARANTINO, CARMINE AND ROSA
1098 PROSPECT AVENUE	0090	6.02	1.01			R-2		2	GRUSZECKI, ERIC AND DIANE
1099 PROSPECT AVENUE	0059	5.01	2			R-2	17	2	SCHWEIZER, EBERHARD
2000 PROSPECT AVE	0059	5.01	1					15C	COUNTY OF UNION
1120 PUDDINGSTONE ROAD	0065	5.04	2			R-2		2	ALVES, JOSE M. & ANGELA
1123 PUDDINGSTONE ROAD	0072	5.09	14			R-2	25	2	BUNIN, CHARLES & HELEN
1124 PUDDINGSTONE ROAD	0065	5.04	3			R-2		2	AMBROSE, LENA
1127 PUDDINGSTONE ROAD	0072	5.09	13			R-2		2	MASTELLONE, EDWARD J & PLATZER, A
1130 PUDDINGSTONE ROAD	0065	5.04	4			R-2		2	LANDIS, ROBERT AND RONNIE
1131 PUDDINGSTONE ROAD	0072	5.09	12			R-2		2	D'ANGELO, RALPH L. AND MARGARET W.
1134 PUDDINGSTONE ROAD	0066	5.04	5			R-2		2	STEINBERG, RAYMOND & DEBRA
1135 PUDDINGSTONE ROAD	0072	5.09	11					2	TIERNO, JAMES DANIEL/SCHIFFL, J L
1142 PUDDINGSTONE ROAD	0066	5.04	7					2	ALBERT, RUDOLF R & DOROTHY M
1146 PUDDINGSTONE ROAD	0066	5.04	8			R-2		2	COELHO, ALEXANDRINO & ANA MARIE
1150 PUDDINGSTONE ROAD	0066	5.04	9			R-2		2	YANG, FANG & QI
1154 PUDDINGSTONE ROAD	0066	5.04	10			R-2		2	SICHEL, JOHN AND LYNN
1158 PUDDINGSTONE ROAD	0066	5.04	11			R-2		2	SANCHEZ, PEDRO-ZIZZIE-JAVIER
1165 PUDDINGSTONE ROAD	0068	5.05	15			R-2		2	WISSEL, BEATRICE

TAXING DISTRICT NO. 10 MOUNTAINSIDE BORO

COUNTY NO. 20 UNION

PROPERTY LOCATION	PAGE NO.	BLOCK NO.	LOT NO.	LOT QUALIF.	ACCOUNT NO.	ZONE	TAX MAP	PROP CLASS	NAME OF OWNER
1166 PUDDINGSTONE ROAD	0066	5.04	12			R-2		2	MC KAY, CASEY
1171 PUDDINGSTONE ROAD	0068	5.05	14					2	NAGUIB, REDA MOHAMED
1172 PUDDINGSTONE ROAD	0066	5.04	13			R-2		2	PACHTER, ANDREW & STEPHANIE
1175 PUDDINGSTONE ROAD	0068	5.05	13			R-2		2	ETHAKOTA, LAVAKISHAN
1176 PUDDINGSTONE ROAD	0066	5.04	14			R-2		2	MOLSKI, MATTHEW A & OTA, KRISTIE T
1179 PUDDINGSTONE ROAD	0068	5.05	12			R-2		2	BURTON, VELTA
1180 PUDDINGSTONE ROAD	0066	5.04	15			R-2		2	MANZIANO, JOHN N & DIANE
1181 PUDDINGSTONE ROAD	0068	5.05	11			R-2		2	ZHENG, DAVID
1182 PUDDINGSTONE ROAD	0066	5.04	16			R-2		2	ZACIERACHA, MARK AND DOROTA
1184 PUDDINGSTONE ROAD	0066	5.04	17			R-2		2	BAILEY, VANCE AND MARTHA
1185 PUDDINGSTONE ROAD	0068	5.05	10			R-2		2	CORREIA, PAULO & NANCY
1186 PUDDINGSTONE ROAD	0066	5.04	18					2	COOK, DAVID & ELAINE
1189 PUDDINGSTONE ROAD	0068	5.05	9			R-2		2	DADPEY, NEDA & BUCH,STEPHEN JNTS
204 QUEENS LANE	0009	3.01	4.22			R-2	04	2	BARRO, NICOLAS J. & BARRO, MARIA A.
205 QUEENS LANE	0042	3.19	5.18			R-2	04	2	GOLDFARB, MICHAEL & DONNA R S
207 QUEENS LANE	0042	3.19	4			R-2		2	APIGO, ANTONIO & GAIL ANNE
211 QUEENS LANE	0042	3.19	4.01			R-2	04	2	WOOD, S. & HELLEBRANDT, L. TRUSTEES
215 QUEENS LANE	0042	3.19	4.02			R-2	04	2	MEHROTRA, P. & GANERIWALA, A.
216 QUEENS LANE	0008	3.01	4.04			R-2	04	2	PROPER, KERRI
220 QUEENS LANE	0008	3.01	4.03			R-2	04	2	CARDONE, TONY AND JANINE
W.R. TRACEY DRIVE	0052	4.02	13					15C	COUNTY OF UNION PARK COMM.
328 RACCOON HOLLOW	0076	5.14	10			R-2		2	LEVENBERG, PAUL & JANINE M.
331 RACCOON HOLLOW	0075	5.13	3			R-2		2	PIRES, MANUEL AND MARJORIE
332 RACCOON HOLLOW	0077	5.14	11					2	CONDE, FRANK AND ANA
336 RACCOON HOLLOW	0077	5.14	12			R-2		2	ROBERTSON, PETER AND CECILIA
339 RACCOON HOLLOW	0075	5.13	2			R-2		2	O'BRIEN, CHRISTOPHER AND PATRICIA
340 RACCOON HOLLOW	0077	5.14	13			R-2		2	SOTTOSANTI, MICHAEL AND KATHLEEN
344 RACCOON HOLLOW	0077	5.14	14			R-2		2	WERCHAS, ROBERT AND PATRICIA
346 RACCOON HOLLOW	0077	5.14	15					2	LAMB, MICHAEL AND JANIS
347 RACCOON HOLLOW	0075	5.13	1			R-2		2	IWANYSHYN, JOHN AND INEZ
351 RACCOON HOLLOW	0076	5.13	8			R-2		2	WOZNIAK, IZABELLA M & ZAWIESKA, M
255 RAVENS WOOD	0043	3.20	8.14			R-2		2	MASTROIANNI, M.& A.M.&(LR)ET-AL
256 RAVENS WOOD	0037	3.15	8.16			R-2		2	DHARIA, ALPESH AND RUPA
259 RAVENS WOOD	0043	3.20	8.13			R-2		2	LOURENCO, LIDIA AND CARLOS
260 RAVENS WOOD	0037	3.15	8.17			R-2		2	ALARVA, JEREMY & PAMELA
263 RAVENS WOOD	0043	3.20	8.12			R-2		2	STURR, MICHAEL AND BEVERLY
267 RAVENS WOOD	0043	3.20	8.11					2	HASSAN, KEVIN
278 RAVENS WOOD	0035	3.14	8.03					2	FENN, KAREN
279 RAVENS WOOD	0035	3.14	8.10			R-2		2	SANTOS, JENNIFER & MARIA & MANUEL
282 RAVENS WOOD	0035	3.14	8.04			R-2		2	GRABOWIECKI, SCOTT A & KERRYANN
283 RAVENS WOOD	0035	3.14	8.09			R-2		2	DOLL, TROY AND JENNIFER
286 RAVENS WOOD	0035	3.14	8.05			R-2		2	VITALE, EVE LOVE
287 RAVENS WOOD	0035	3.14	8.08			R-2		2	CASTILLO, LEONIL AND NOEMI
290 RAVENS WOOD	0035	3.14	8.06			R-2		2	LA GRECA, SALVATORE AND JOAN
291 RAVENS WOOD	0035	3.14	8.07			R-2		2	TUCCI, RAYMOND M & CONNIE M
1125 RIDGE DRIVE	0062	5.02	5			R-2		2	GOGGI, CAROL M.
1126 RIDGE DRIVE	0078	5.15	5.01			R-2		2	GALLAGHER, JAMES AND SUSAN
1131 RIDGE DRIVE	0062	5.02	6			R-2		2	PERKINS, RYAN & TONIA
1132 RIDGE DRIVE	0078	5.15	6.01					2	LEVINE, JAY & EILEEN
1138 RIDGE DRIVE	0078	5.15	7.01			R-2		2	BORRIS, NOAH & CHRISTINA
1139 RIDGE DRIVE	0062	5.02	7			R-2		2	ROMAK, RONALD W
1143 RIDGE DRIVE	0062	5.02	8					2	BATAILLE, PAUL D & TAM, SIU LING
1144 RIDGE DRIVE	0078	5.15	8.01			R-2		2	VIGLIANTI, R.F. & VIGLIANTI, L.M.
1153 RIDGE DRIVE	0062	5.02	9					2	PEREZ-SANTALLA, VIRGINIA
1156 RIDGE DRIVE	0067	5.04	30					2	SCHRANCK, THOMAS AND DEBRA
1157 RIDGE DRIVE	0062	5.02	10			R-2		2	SAIA, CHARLES & ALLISON TRUSTEES
1160 RIDGE DRIVE	0067	5.04	29			R-2		2	KELLY, FRANCIS JR. & JANICE A.
1161 RIDGE DRIVE	0062	5.02	11					2	LI, QUANZHI & PAN, LI
1164 RIDGE DRIVE	0067	5.04	28					2	FLETCHER, MIYOUNG
1165 RIDGE DRIVE	0062	5.02	12			R-2		2	GARCIA, MARIO AND CONCEPTION
1168 RIDGE DRIVE	0067	5.04	27					2	MITRANI, ANDREW & MACDONALD,CLARA
1169 RIDGE DRIVE	0062	5.02	13					2	KRESS, CHERYL M.
1172 RIDGE DRIVE	0067	5.04	26					2	BRENNAN, AMY & MAHON, FRANCIS
1173 RIDGE DRIVE	0062	5.02	14					2	STODDARD, ERIC & JULIA
1176 RIDGE DRIVE	0067	5.04	25			R-2		2	GOGEN, AKIN & TELTSEY, REGINA M
1177 RIDGE DRIVE	0062	5.02	15					2	MOTZ, KATIE E
1180 RIDGE DRIVE	0067	5.04	24			R-2		2	HAHNER, KAREN
1181 RIDGE DRIVE	0062	5.02	16					2	BOBKO, GARY AND PATRICIA



## TAXING DISTRICT NO. 10 MOUNTAINSIDE BORO

## COUNTY NO. 20 UNION

PROPERTY LOCATION	PAGE NO.	BLOCK NO.	LOT NO.	LOT QUALIF.	ACCOUNT NO.	ZONE	TAX MAP	PROP CLASS	NAME OF OWNER
1184 RIDGE DRIVE	0067	5.04	23			R-2		2	MATLIN, STEVEN AND LAURA
1185 RIDGE DRIVE	0062	5.02	17			R-2		2	SCHMIDT, PETER AND BRIDGET
1188 RIDGE DRIVE	0067	5.04	22			R-2		2	KELLY, JEFFREY
1189 RIDGE DRIVE	0062	5.02	18			R-2		2	THOMAS, PATRICK AND LAURIE
1193 RIDGE DRIVE	0063	5.02	19					2	PEREZ-SANTALLA, CARLOS & MARLENE
1194 RIDGE DRIVE	0067	5.04	21			R-2		2	LONDINO, RICHARD AND VICTORIA
1197 RIDGE DRIVE	0063	5.02	20					2	BUNTING, DANA L
1567 RISING WAY	0118	8.03	1			R-2	28	2	VOLLBRECHTHAUSEN, LUCILA
1568 RISING WAY	0117	8.02	1			R-2	28	2	MAGARIL, MICHAEL R & RHONA A
1571 RISING WAY	0118	8.03	2			R-2	28	2	FRUNGILLO, NICHOLAS AND MARY
1572 RISING WAY	0117	8.02	2			R-2	28	2	WHEATON, III, ROLLA & LAURIE
1575 RISING WAY	0118	8.03	3			R-2	28	2	MARGELLO, MICHAEL & SHARON P
1576 RISING WAY	0117	8.02	3			R-2	28	2	WOO, KIM AND YJO, JESSICA
1579 RISING WAY	0118	8.03	4			R-2	28	2	MISHKIN, LOIS
1580 RISING WAY	0117	8.02	4			R-2	28	2	CROSSAN, MARK AND LOIS
1583 RISING WAY	0118	8.03	5			R-2	28	2	MARK, JOSEPH E
1587 RISING WAY	0118	8.03	6			R-2	28	2	CHEUNG, BUT-SING & KIT-MUI
1590 RISING WAY	0120	8.04	15					2	KRETCHMAN, J. & ANTONELLI, L.
1591 RISING WAY	0119	8.03	7			R-2	28	2	BRANNA, STEPHANIE
1594 RISING WAY	0120	8.04	13			R-2		2	STAMBAUGH, GABRIELA
1595 RISING WAY	0119	8.03	8			R-2	28	2	LINDA KNUDSEN REVOCABLE TRUST
1599 RISING WAY	0119	8.03	9			R-2	28	2	VILASOA, F. & DIAZ-VILASOA, L.
1603 RISING WAY	0119	8.03	10			R-2	28	2	GRAHAM, CHRISTOPHER R
1606 RISING WAY	0120	8.04	12			R-2		2	MABUTAS, FRANCIS R & CHERYL L V
1610 RISING WAY	0119	8.04	11			R-2		2	ANDRUS, KAREN
1614 RISING WAY	0119	8.04	10					2	KOSHY, THOMAS & THOMAS, AMMINIKUTTY
1 ROBBIE LANE	0196	24.04	2.03			R-2	14	2	YOUSSEF, MAGED & MALIK, CAROLINE
2 ROBBIE LANE	0197	24.04	2.10			R-2	14	2	XU, LIMIN AND TENG, ANGELA
3 ROBBIE LANE	0196	24.04	2.04			R-2	14	2	DICKER, HENRY AND TYLER, TRACY
4 ROBBIE LANE	0197	24.04	2.09			R-2	14	2	MODI, PARTH & KOMAL
5 ROBBIE LANE	0196	24.04	2.05			R-2	14	2	LIU, HAOGUANG AND YAN, BO
6 ROBBIE LANE	0197	24.04	2.08			R-2	14	2	HARSHAD PATEL
7 ROBBIE LANE	0196	24.04	2.06			R-2	14	2	PATRICK LAFRIEDA REVOCABLE TRUST
8 ROBBIE LANE	0196	24.04	2.07			R-2	14	2	QUINTANILLA, FAUSTINO
200 ROBIN HOOD ROAD	0043	3.19	74					15C	STATE OF NEW JERSEY DOT
201 ROBIN HOOD ROAD	0038	3.16	73					15C	STATE OF NEW JERSEY DOT
204 ROBIN HOOD ROAD	0042	3.19	62.01			R-2		2	BASHO, ARDIT, ET ALS
205 ROBIN HOOD ROAD	0038	3.16	57					2	GEIGER, FRANK & LYNN
208 ROBIN HOOD ROAD	0043	3.19	63			R-2		2	MARKE, KIYTIM & ENKELEJDA
209 ROBIN HOOD ROAD	0038	3.16	58			R-2		2	MONAGHAN, PARSIC AND MICHELLE
212 ROBIN HOOD ROAD	0043	3.19	64			R-2		2	FAYBYSHEV, IGOR & RACHEL
213 ROBIN HOOD ROAD	0038	3.16	59			R-2		2	MARKE, AFRIM
217 ROBIN HOOD ROAD	0038	3.16	60			R-2		2	GIGLIO, ANTHONY AND LUCILLE
221 ROBIN HOOD ROAD	0038	3.16	61					2	SZYMCZAK, JOHN & IRENE
225 ROBIN HOOD ROAD	0038	3.16	75			R-2		2	QUINN, CAROL AND BERNARD G.
226 ROBIN HOOD ROAD	0040	3.18	79			R-2		2	CANTOR, RHONDA & TFFNER, DONALD LJR
229 ROBIN HOOD ROAD	0038	3.16	76			R-2		2	M&T BANK
233 ROBIN HOOD ROAD	0038	3.16	77			R-2		2	ROMANO, FRANCESCO AND ANNA
234 ROBIN HOOD ROAD	0039	3.17	80					2	BONK, MICHAEL & MUNOZ LEZAMA, M.
237 ROBIN HOOD ROAD	0038	3.16	78			R-2		2	TAVARES, ARMANDO, LUCILIA
240 ROBIN HOOD ROAD	0040	3.17	140			R-2		2	LUACES, SONIA & ANTHONY
241 ROBIN HOOD ROAD	0038	3.16	124			R-2		2	PEREIRA, FERNANDO AND MARIA
RODMAN LANE	0189	22.02	41				25	1	ASSESSED IN WESTFIELD
6 RODMAN LANE	0188	22.02	22.01			R-2		2	MARTINELLI, RICHARD J & SANDRA A
9 RODMAN LANE	0186	22.01	32			R-2		2	ESPOSITO, MARIO & ANNA MARIA
10 RODMAN LANE	0186	22.01	31			R-2		1	RYAN, WILLIAM & BRITT, JACQUELINE
12 RODMAN LANE	0188	22.02	21.01			R-2		2	WHALEN, NICHOLAS P & WHALEN, B
14 RODMAN LANE	0187	22.02	20.01					2	ROSE, STEPHEN AND ROSE, JACQUELINE
15 RODMAN LANE	0186	22.01	33			R-2		2	DOLCE, ANTHONY & LINDA
18 RODMAN LANE	0187	22.02	19.01			R-2		2	BONNER, HELEN
22 RODMAN LANE	0187	22.02	18.01			R-2		2	MASOTTI, JOHN R
ROLLING ROCK RD REAR	0113	7.12	16					1	BALTUSROL GOLF CLUB
ROLLING ROCK RD	0116	7.14	2				8	1	ASSESSED IN SPRINGFIELD
310 ROLLING ROCK ROAD	0112	7.12	1			R-2	21	2	BRANDEL, MICHAEL & DIANE
311 ROLLING ROCK ROAD	0111	7.11	1			R-2	21	2	PELZ, LEON & MARIA
314 ROLLING ROCK ROAD	0112	7.12	2			R-2	21	2	TAVARES, JOSE AND MARIA
315 ROLLING ROCK ROAD	0111	7.11	2			R-2	21	2	HOFFMAN, MICHAEL AND DEBRA
318 ROLLING ROCK ROAD	0112	7.12	3			R-2	21	2	SARAIVA, ANDRE & SANDRA L

## TAXING DISTRICT NO. 10 MOUNTAINSIDE BORO

## COUNTY NO. 20 UNION

PROPERTY LOCATION	PAGE NO.	BLOCK NO.	LOT NO.	LOT QUALIF.	ACCOUNT NO.	ZONE	TAX MAP	PROP CLASS	NAME OF OWNER
319 ROLLING ROCK ROAD	0111	7.11	3			R-2	21	2	BRUNO, STEPHEN AND LISA
322 ROLLING ROCK ROAD	0112	7.12	4			R-2	21	2	FARONE, LOUIS & DONNA
323 ROLLING ROCK ROAD	0111	7.11	4			R-2	21	2	KESTLER, ADAM & JACQUELINE
326 ROLLING ROCK ROAD	0112	7.12	5			R-2	21	2	KIESEWETTER, MICHAEL AND CHRISTINE
327 ROLLING ROCK ROAD	0111	7.11	5			R-2	21	2	JACKSON, RUFUS LAMONT & SHARAW
330 ROLLING ROCK ROAD	0112	7.12	6			R-2	21	2	GEORGIOU, HRISTOS & ANNA
331 ROLLING ROCK ROAD	0111	7.11	6			R-2	21	2	DEMARCO, MARIO AND RANDAZZA, JULIE
334 ROLLING ROCK ROAD	0113	7.12	7			R-2	21	2	DOW, JASON & JENNIFER
335 ROLLING ROCK ROAD	0111	7.11	7			R-2	21	2	MCHUGH, SCOTT AND MARY
338 ROLLING ROCK ROAD	0113	7.12	8			R-2	21	2	ZECCA, ANDREW & STEPHANIE
339 ROLLING ROCK ROAD	0111	7.11	8			R-2	21	2	FORD JENNIFER AND MICHAEL
342 ROLLING ROCK ROAD	0113	7.12	9			R-2	21	2	DEMSKI, THOMAS J & ALICE M
343 ROLLING ROCK ROAD	0111	7.11	9			R-2	21	2	DEGIARDE, ANTHONY & VIOLANTE, VERONICA
346 ROLLING ROCK ROAD	0113	7.12	10			R-2	21	2	MC NAMARA LIVING TRUST
347 ROLLING ROCK ROAD	0111	7.11	10			R-2	21	2	TRIMMER, DOUGLAS & MARY
350 ROLLING ROCK ROAD	0113	7.12	11			R-2	21	2	BENDEZU, ROGER & ENCISO, FELIX B
351 ROLLING ROCK ROAD	0111	7.11	11			R-2	21	2	TOMA, RAYMOND & MARY G
354 ROLLING ROCK ROAD	0113	7.12	12			R-2	21	2	SINGH, DEEPIKA & RAJ BIR
355 ROLLING ROCK ROAD	0111	7.11	12			R-2	21	2	REDGATE, MATTHEW & JENNIFER
358 ROLLING ROCK ROAD	0113	7.12	13			R-2	21	2	PRASAD, KANDARP & KAUR, HARKIRAN
362 ROLLING ROCK ROAD	0113	7.12	14			R-2	21	2	FELTMAN, ROY & ODETTE
365 ROLLING ROCK ROAD	0107	7.08	30			R-2	21	2	SCHROEDER, NORMAN H. AND EILEEN M.
366 ROLLING ROCK ROAD	0113	7.12	15			R-2	21	2	YANG, PUYAO & WANG, WEIWEI
369 ROLLING ROCK ROAD	0108	7.08	31			R-2	21	2	CARLINO, JOHN & ARIJA A
370 ROLLING ROCK ROAD	0113	7.12	17			R-2	21	2	PARKER, THOMAS AND JEANNE
374 ROLLING ROCK ROAD	0113	7.12	18			R-2	21	2	SOKOLNICKI, JACEK & SYLVIA
377 ROLLING ROCK ROAD	0116	7.14	3			R-2	21	2	QUINN, PAMELA & GARRETT
ROUTE 22	0042	3.19	1.13					15C	BORO OF MOUNTAINSIDE
1011 ROUTE 22	0200	24.10	2			LI		4B	MAIKOS LAND DEVELOPMENT, LLC
1021 ROUTE 22	0200	24.10	1					4A	ECHO RECREATION PARTNERS L.P.
1022 ROUTE 22	0200	24.12	3					15C	STATE OF NEW JERSEY DOT
1032 ROUTE 22	0200	24.11	1					15C	STATE OF NEW JERSEY DOT
1044 ROUTE 22	0097	7.04	7				20	1	1044 ROUTE 22 CONDO ASSOC.
1048 ROUTE 22	0200	24.07	1			LI		4A	ROLLINS-WESTERN REAL EST. HOLDINGS
1050 ROUTE 22	0098	7.04	8			L-I		4A	1050 ROUTE 22 WEST PROPCOLLC
1054 ROUTE 22	0098	7.04	9				15	4A	PUBLIC STORAGE EURO-PART IX LTD
1063 ROUTE 22	0194	24.01	9			LI		4B	1063 ROUTE 22 LLC % VERICON CONSTR.
1072 ROUTE 22	0098	7.04	12			R-2		4A	POTENZA LLC
1079 ROUTE 22	0194	24.01	1			LI		4A	THRILOS REALTY, LLC
1080 ROUTE 22	0098	7.04	14					4B	ANGLE COMPANY LLC
1084 ROUTE 22	0098	7.04	15			LI		4A	NMB HOLDINGS LLC
1085 ROUTE 22	0193	23.03	15			LI	13	4A	BOVELLA'S 22 REAL ESTATEGROUP LLC
1096 ROUTE 22	0098	7.04	16			LI		4A	SAFEGUARD MOUNTAINSIDE LP
1099 ROUTE 22	0193	23.03	12			LI	13	4A	STAGE HOUSE REALTY MANAGEMENT 3 LLC
1111 ROUTE 22	0194	23.03	17			LI	13	4B	BERTIE BAY, LLC
1112 ROUTE 22	0098	7.04	17					4A	GETTY REALTY CORP., C/O GETTY PETRO.
1121 ROUTE 22	0193	23.03	9			LI	13	4A	BP AMERICA INC. ATTN: PROPERTY TAX
1122 ROUTE 22	0085	5.20	26			LI		4A	1122 ROUTE 22 MOUNTAINSIDE LLC
1130 ROUTE 22	0085	5.20	30			L.I.		4A	COMBER COMPANY LLC
1131 ROUTE 22	0193	23.03	11			LI	13	4B	NG HOLDINGS LIMITED LIABILITY COMPA
1135 ROUTE 22	0193	23.03	16.01			LI	13	4A	NG CONSTRUCTION, LLC
1136 ROUTE 22	0085	5.20	33			LI		4A	CENTER POINT AT CRANFORDLLC
1137 ROUTE 22	0192	23.03	8.08			L-I	13	4A	NG CONSTRUCTION, LLC
1137 ROUTE 22	0193	23.03	16.03				13	4B	NG CONSTRUCTION, LLC
1139 ROUTE 22	0193	23.03	16.02			LI	13	4A	NG CONSTRUCTION, LLC
1140 ROUTE 22	0085	5.20	34			LI		4A	SELA REALTY, LLP
1147 ROUTE 22	0194	23.03	18			LI	13	4A	RJEK HOLDINGS INC.
1148 ROUTE 22	0085	5.20	35					4A	RENARS LLC
1154 ROUTE 22	0085	5.20	36					4A	FRIEDRICH, D. & WEILL, J.R.-TR
1159 ROUTE 22	0192	23.03	8.04			LI		4B	KURZ, ARTHUR-TR, C/O AK STAMPING
1160 ROUTE 22	0085	5.20	39.01				19	4A	GANGA LLC
1163 ROUTE 22	0190	23	19			LI	13	4B	U.S. MADE, LLC
1167 ROUTE 22	0190	23	20			LI	13	4B	REDWOOD HOLDINGS LLC
1170 ROUTE 22	0085	5.20	41			LI		4A	MOHINDRA ENTERPRISES LLC
1180 ROUTE 22	0085	5.20	42			LI		4A	HCR MANORCARE PROPERTIES LLC
1181 ROUTE 22	0190	23	8			LI	13	4B	1181 ROUTE 22 LLC
1190 ROUTE 22	0086	5.20	52			L-I		4A	GARGIULO HOLDINGS INC.
1191 ROUTE 22	0190	23	4			LI	13	4A	MOUNTAINSIDE REAL ESTATE ASSOC. LLC

TAXING DISTRICT NO. 10 MOUNTAINSIDE BORO

COUNTY NO. 20 UNION

PROPERTY LOCATION	PAGE NO.	BLOCK NO.	LOT NO.	LOT QUALIF.	ACCOUNT NO.	ZONE	TAX MAP	PROP CLASS	NAME OF OWNER
1193 ROUTE 22	0190	23	6.01			LI	13	15D	MOUNTAINSIDE LODGE #1585 BPO ELKS
1199 ROUTE 22	0190	23	5			LI		4A	FIRST CHOICE EXECUTIVE SUITES LLC
1202 ROUTE 22	0161	16.01	36					4A	A&B SISTER PROP.LLC C/O M. TODARO
1207 ROUTE 22	0190	23	4.01			L.I.		2	ZECCA, ROBERT
1210 ROUTE 22	0161	16.01	38			L.I.		2	1210 US HIGHWAY 22 LLC
1214 ROUTE 22	0161	16.01	39			L.I.		2	THEVARAJA, ANGLIN & PATHINATHAN
1216 ROUTE 22	0161	16.01	40			L.I.		1	MST REALTY ASSOCIATES LLC
1220 ROUTE 22	0161	16.01	41			LI		4A	MST REALTY ASSOCIATES LLC
1224 ROUTE 22	0161	16.01	42			L.I.		1	MST REALTY ASSOCIATES LLC
1229 ROUTE 22	0189	23	2.02			LI		4A	SH727 LLC
1230 ROUTE 22	0161	16.01	43					4A	MOUNTAINSIDE HOLDINGS LLC
1235 ROUTE 22	0189	23	2.01			L.I.		4A	1235 MOUNTAINSIDE ASSOCIATES LLC
1239 ROUTE 22	0192	23.02	1					4A	EL CERVANTES INC
1243-47 ROUTE 22	0191	23.01	1			LI		4A	BROOKSIDE AT RAHWAY LLC
1248 ROUTE 22	0161	16.01	46			LI		4A	LINWOOD EVANS PROPERTIES L.P.
1249 ROUTE 22	0191	23.01	5					4A	JSW REALTY, LLC
1254 ROUTE 22	0162	16.01	48.01				18	4A	ARANJO, MANUEL
1260 ROUTE 22	0162	16.01	49					4A	KUCZYNSKI, ROBERT & DOREEN
1267 ROUTE 22	0179	18	1					4A	MINIO GROUP INC
1271 ROUTE 22	0180	18	17					15D	OVERLOOK HOSPITAL%ATLANTIC AMBULANC
1277 ROUTE 22	0180	18	16					2	MINIO GROUP INC
1283 ROUTE 22	0180	18	15					4A	LORD, EUGENE & AUDREY
1285 ROUTE 22	0180	18	13					2	LORD, EUGENE & AUDREY
1289 ROUTE 22	0180	18	14					2	LORD, EUGENE & AUDREY
1299 ROUTE 22	0128	14	1.01					4A	WH HOLDING, CO., INC.
1329 ROUTE 22	0128	14	1.02			LI		15C	BOROUGH OF MOUNTAINSIDE
1350 ROUTE 22	0146	15.09	48.01			OB		4A	PRIME CARE ONELLC%SUNRISE/TAX DEPT.
1360 ROUTE 22	0146	15.09	48.02			O.B.		1	ECHO RIDGE CONDO ASSOC C/OA EDWARDS
1368 ROUTE 22	0143	15.09	1			R-2		2	MENESES, HECTOR, ERODITA & HECTOR J JR
1376 ROUTE 22	0132	15.01	17			R-2		4A	MEISEL AVENUE PROPERTIES LLC
1385 ROUTE 22	0131	14	26.01					15C	BOROUGH OF MOUNTAINSIDE
1391 ROUTE 22	0131	14	26					15C	BOROUGH OF MOUNTAINSIDE
1399 ROUTE 22	0131	14	25					15C	BORO OF MOUNTAINSIDE
1413 ROUTE 22	0125	10.06	1					4A	MOUNTAINSIDE PETROLEUM LLC
1429 ROUTE 22	0125	10.06	3.01			LI		4A	GIAMILA LLC
1443 ROUTE 22	0125	10.06	5			OB		4A	SNYDER FOUND. INC. C/O FAMOUS DAVES
1450 ROUTE 22	0014	3.03	12			OB	8	4A	SUBMALL & MOUNTAINBROOK LLC
1456 ROUTE 22	0014	3.03	17			O-B	8	2	RICCI, FRANK, JR.
1463 ROUTE 22	0125	10.06	7			LI		4A	COSTIGAN ENTERPRISES % T.DEHAUT, ESQ
1464 ROUTE 22	0014	3.03	18			O-B	8	2	ARAUJO, ABEL AND LA-SALETTE
1470 ROUTE 22	0014	3.03	19			O-B	8	2	GRINDLINGER, SIMON AND COLLEEN
1488 - 1498 ROUTE 22	0005	3	18.03					15F	ALPINE AT MOUNTAINSIDE LLC
1500 ROUTE 22	0005	3	16					2	SAMCHENKO, A. & KUSHPIIT, O.
1504 ROUTE 22	0004	3	15					2	BANIUSZEWICZ, LESLAW
1508 ROUTE 22	0004	3	14					2	MANIES, DANIELL AND SHIELA
1534 ROUTE 22	0010	3.01	12			R-2	04	2	GARCIA, GEORGE & MATGER I
1542 ROUTE 22	0010	3.01	11.08					2	WASYLISZYN, SLAWOMIR AND MARIA
1550 ROUTE 22	0010	3.01	8.01			R-2	04	2	ROSS, ROBERT AND DIFONZO, CATHERINE
1558 ROUTE 22	0010	3.01	7			R-2	04	1	PICUT MOUNTAINSIDE TRUST
1562 ROUTE 22	0010	3.01	6.02					1	PICUT MOUNTAINSIDE TRUST
1566 ROUTE 22	0009	3.01	6			R-2	04	2	PICUT MOUNTAINSIDE TRUST
1574 ROUTE 22	0009	3.01	5					2	DABAOWSKI, ELIZABETH M.
1574 ROUTE 22	0009	3.01	5.01					2	DABROWSKI, ELIZABETH M.
1574 ROUTE 22	0009	3.01	5.03					15C	STATE OF NEW JERSEY DOT
1600 ROUTE 22	0042	3.19	3.03			R-2		1	FBE HOLDINGS LLC %DONNA RINALDO ESQ
1055 ROUTE 22 EAST	0194	24.01	21			LI	14	4A	1063 ROUTE 22 LLC
1044 ROUTE 22 UNIT 1	0097	7.04	7	C001				4A	1044 REALTY ASSOCIATES, L.P.
1044 ROUTE 22 UNIT 2	0097	7.04	7	C002				4A	1044 REALTY ASSOCIATES, L.P.
1044 ROUTE 22 UNIT 3	0097	7.04	7	C003				4A	1044 REALTY ASSOCIATES, L.P.
1044 ROUTE 22 UNIT 4	0097	7.04	7	C004				4A	1044 REALTY ASSOCIATES, L.P.
1044 ROUTE 22 UNIT 5	0098	7.04	7	C005				4A	BASILE INVESTMENT PROPERTIES LLC
1044 ROUTE 22 UNIT 6	0098	7.04	7	C006				4A	BASILE INVESTMENT PROPERTIES LLC
1035 RUTGERS ROAD	0199	24.06	14			R-2		2	REYES, WILLIAM AND CHERYL
1039 RUTGERS ROAD	0199	24.06	17			R-2		2	WILLIAMS, LINDA
1047 RUTGERS ROAD	0199	24.06	19			R-2		2	VASILOW, CHRISTINE C.
1060 SADDLE BROOK ROAD	0002	2	1.08			R-2	27	2	EBERS, JAKE & RUSSO, ALEXANDRIA
1064 SADDLE BROOK ROAD	0002	2	1.07			R-2	27	2	WALTERS, LEIGH R & ROBIN L.
1068 SADDLE BROOK ROAD	0001	2	1.06			R-2	27	2	SEGALL, ALAN & JUDITH B.-TRUSTEES

TAXING DISTRICT NO. 10 MOUNTAINSIDE BORO

COUNTY NO. 20 UNION

PROPERTY LOCATION	PAGE NO.	BLOCK NO.	LOT NO.	LOT QUALIF.	ACCOUNT NO.	ZONE	TAX MAP	PROP CLASS	NAME OF OWNER
1071 SADDLE BROOK ROAD	0002	2	1.09			R-2	27	2	ESPASA, JAVIER AND CONCEPCION
1072 SADDLE BROOK ROAD	0001	2	1.05			R-2	27	2	STAPLES, R. & MARWAHA, S.
1075 SADDLE BROOK ROAD	0002	2	1.10			R-2		2	KHOSRAVIRAD, SAEED REZA & KOCOWSKA, K
1076 SADDLE BROOK ROAD	0001	2	1.04					2	AMALFE, JOHN AND PATRICIA
1079 SADDLE BROOK ROAD	0002	2	1.11			R-2		2	MCGAVIN, MICHAEL AND JANET
1080 SADDLE BROOK ROAD	0001	2	1.03			R-2		2	JACOBS, ROBIN
1083 SADDLE BROOK ROAD	0002	2	1.12			R-2		2	HASSELGREEN, CHRISTOPHER & JENNIFER
1084 SADDLE BROOK ROAD	0001	2	1			R-2		2	FRUNGILLO, RICHARD & MAYA
1087 SADDLE BROOK ROAD	0004	2	25					2	YENISH, JOHN AND GLORIA J
1088 SADDLE BROOK ROAD	0002	2	2					2	PATEK, DMITRIY & ELLEN
1092 SADDLE BROOK ROAD	0003	2	8					2	MC CUE, JAMES & BARBARA
1096 SADDLE BROOK ROAD	0003	2	9			R-2	27	2	SAVINO, STEVEN & WINN, LAURA
1100 SADDLE BROOK ROAD	0003	2	10			R-2		2	MANDELLI, ANTHONY & MAJ
1103 SADDLE BROOK ROAD	0201	25	15			R-2		2	FRIEDENBERG, DAVID AND GAIL
1104 SADDLE BROOK ROAD	0003	2	11			R-2		2	SAINT AMAND, FRED JEAN
1107 SADDLE BROOK ROAD	0201	25	14			R-2		2	POTH, ROBERT AND MARGARET
1108 SADDLE BROOK ROAD	0003	2	12					2	LEE, INYONG & MEGAN
1111 SADDLE BROOK ROAD	0201	25	13					2	ALTAVILLA, JOSEPH J, JR. & NICOLE J.
1112 SADDLE BROOK ROAD	0003	2	13			R-2		2	FILIACI, STEVEN AND PATRICIA
1115 SADDLE BROOK ROAD	0201	25	12			R-2		2	PERRY, MATTHEW & PATRICIA
1116 SADDLE BROOK ROAD	0003	2	14			R-2		2	SCHNEIDER, MICHAEL G. & ELLEN
1119 SADDLE BROOK ROAD	0201	25	11					2	PELLEGRINO, CONSTANCE L
1120 SADDLE BROOK ROAD	0003	2	15			R-2		2	CARAMES, OLGA
1123 SADDLE BROOK ROAD	0201	25	10			R-2	27	2	MC LAUGHLAN, BARBARA
1124 SADDLE BROOK ROAD	0004	2	16					2	GIORDANO, STEPHEN M & ALISON H.
1128 SADDLE BROOK ROAD	0004	2	17			R-2		2	JOAS, RONALD & CELINE
1132 SADDLE BROOK ROAD	0004	2	18			R-2		2	GUERRIZIO, MICHAEL AND MELISSA
1136 SADDLE BROOK ROAD	0004	2	19			R-2	27	2	GOCHEL, JEFFREY & BARUCH, MARGOT
1137 SADDLE BROOK ROAD	0201	25	9			R-2		2	FICKETT, JOY
1140 SADDLE BROOK ROAD	0004	2	20			R-2		2	MANNA, GLEN AND PATRICIA
1141 SADDLE BROOK ROAD	0201	25	8			R-2		2	PAULO, EDWIN & ISABEL M
1102 SAWMILL ROAD	0076	5.14	1			R-2		2	GILLO, RICHARD AND LISA
1103 SAWMILL ROAD	0079	5.16	18			R-2		2	OLIVEIRA, MAURO & LILIANA
1107 SAWMILL ROAD	0079	5.16	17			R-2		2	ROTH, RICHARD AND ROCHELLE
1108 SAWMILL ROAD	0076	5.14	1.01					2	LUKENDA, RICHARD
1111 SAWMILL ROAD	0079	5.16	16			R-2		2	OSIEJA, RICHARD & DONA J
1114 SAWMILL ROAD	0076	5.14	2			R-2		2	MOSLOSKIE, BRENDA
1119 SAWMILL ROAD	0079	5.16	15			R-2		2	NEVES, PEDRO AND LEMOS, ANDREIA
1120 SAWMILL ROAD	0076	5.14	3			R-2		2	HOBBIB, YVONNE
1125 SAWMILL ROAD	0079	5.16	14					2	LOMBARDO, CHRISTOPHER & CALLORI, T
1126 SAWMILL ROAD	0076	5.14	4			R-2		2	HIBBERSON, SIMON AND SHEILA
1131 SAWMILL ROAD	0079	5.16	13					2	LYTWYN, JEAN
1132 SAWMILL ROAD	0076	5.14	5			R-2		2	PAIVA, ALEXANDRE AND GUIDA
1137 SAWMILL ROAD	0079	5.16	12			R-2		2	WORTH, RICHARD L. & SEGAL, MICHEL
1138 SAWMILL ROAD	0076	5.14	6			R-2		2	DESOUZA-FARIAS, LENO
1143 SAWMILL ROAD	0079	5.16	11			R-2		2	SCHOENFELDER, KENNETH & KATIUSCA
1144 SAWMILL ROAD	0076	5.14	7					2	THOMPSON, ANDREW S & SUSAN FAYE
1150 SAWMILL ROAD	0076	5.14	8			R-2		2	LAURENZA, VITO & GONZALEZ, KIMBERLY
1155 SAWMILL ROAD	0088	5.21	24			R-2		2	GONG, YIM CHING & RUSSICK, MICHAEL J
1156 SAWMILL ROAD	0075	5.12	10			R-2	26	2	CORSI, ANTHONY & LILLIAN
200 SHEFFIELD STREET	0115	7.13	29			LI		4A	BEAR MOUNTAINSIDE REALTY LLC
207 SHEFFIELD STREET	0097	7.04	6			LI		4B	FRIEDRICH, D. & WEILL, J.R.-TR
217 SHEFFIELD STREET	0097	7.04	5			LI		4B	WEILL, J.R. & BROWN, R.K.-TR
230 SHEFFIELD STREET	0115	7.13	28					4B	AMERICAN ALUMINUM CO
237 SHEFFIELD STREET	0097	7.04	4			LI	15	4B	BRETT COMPANY
240 SHEFFIELD STREET	0115	7.13	28.01			LI		4B	GANGA LLC
244 SHEFFIELD STREET	0115	7.13	27			LI		4B	K&R 1011 EAST JERSEY STREET LLC
250 SHEFFIELD STREET	0115	7.13	26			LI		4B	GOLDMAN, FRIEDRICH-TR/M. WEILL, ETAL
253 SHEFFIELD STREET	0097	7.04	3					4B	253 SHEFFIELD INC.
256 SHEFFIELD STREET	0115	7.13	25			LI		4B	BROOKRACE PROPERTIES LLC
269 SHEFFIELD STREET	0097	7.04	1					4B	SHEFFIELD MOUNTAIN LLC
270 SHEFFIELD STREET	0115	7.13	23			LI		4B	BROOKRACE PROPERTIES LLC
276 SHEFFIELD STREET	0115	7.13	22					4B	DEITRICH, BRUCE AND KIM
280 SHEFFIELD STREET	0115	7.13	20			LI	15	4B	280 SHEFFIELD STREET LLC
284 SHEFFIELD STREET	0115	7.13	21			LI		4A	MOUNTAINSIDE REALTY, LLC
592 SHERWOOD PARKWAY	0183	21	31			R-2		1	VALENTINE, PAUL AND KATHLEEN
595 SHERWOOD PARKWAY	0181	20	7					2	BAZYDLO, RICHARD R. & KATHLEEN D.
596 SHERWOOD PARKWAY	0183	21	30					2	COLLINS, DANIEL AND DEBRA



## TAXING DISTRICT NO. 10 MOUNTAINSIDE BORO

## COUNTY NO. 20 UNION

PROPERTY LOCATION	PAGE NO.	BLOCK NO.	LOT NO.	LOT QUALIF.	ACCOUNT NO.	ZONE	TAX MAP	PROP CLASS	NAME OF OWNER
600 SHERWOOD PARKWAY	0183	21	29					2	SHERWOOD PARKWAY LLC
601 SHERWOOD PARKWAY	0181	20	2					2	BOVE, NICHOLAS
602 SHERWOOD PARKWAY	0183	21	28			R-2	11	2	FRANTZ, DAVID M & DOYLE
604 SHERWOOD PARKWAY	0183	21	27.02					4A	MOUNTAINSIDE MANAGEMENT CORP
605 SHERWOOD PARKWAY	0180	20	1			R-2		4A	BINIARIS, JUDITH
608 SHERWOOD PARKWAY	0183	21	27.01	C001		R-2		4A	SHERWOOD, LLC, C/O R. SAUNDERS
608 SHERWOOD PARKWAY	0183	21	27.01	C002		R-2		4A	SHERWOOD, LLC, C/O R. SAUNDERS
608 SHERWOOD PARKWAY	0183	21	27.01	C003		R-2		4A	SHERWOOD, LLC, C/O R. SAUNDERS
614 SHERWOOD PARKWAY	0182	21	26			R-2		2	MAXWELL COURT, LLC
615 SHERWOOD PARKWAY	0181	20	3					4A	HANSCOM, W & E & RAY, A & B
608 SHERWOOD PKWY	0182	21	27.01				25	1	SHERWOOD LLC
326 SHORT DRIVE	0070	5.07	15					2	SILVA, NICK & RODRIGUEZ, ERIKA
329 SHORT DRIVE	0069	5.06	5			R-2		2	CHICHELO, JERRY M. & VIRGINIA
330 SHORT DRIVE	0069	5.07	1			R-2		2	COLE, WILLIAM & COLE, STACY
334 SHORT DRIVE	0068	5.05	7			R-2		2	TINNIRELLA, TERESA
338 SHORT DRIVE	0068	5.05	8					2	MARANO, FRANK & DENISE
339 SHORT DRIVE	0064	5.03	9			R-2		2	SILVA, MANUEL F
341 SHORT DRIVE	0063	5.03	8			R-2		2	FABIO, JOSEPH R. & LISA A.
344 SHORT DRIVE	0066	5.04	19			R-2		2	SZARO, THOMAS & CINDY L
348 SHORT DRIVE	0067	5.04	20					2	GROSSMAN, STEVEN AND HEIDI
349 SHORT DRIVE	0063	5.03	3			R-2		2	TOMAINO, JOHN AND JANE
353 SHORT DRIVE	0063	5.03	2			R-2		2	CHAMBERS, ROBERT G & SARA B
355 SHORT DRIVE	0063	5.03	1			R-2		2	DACHNOWICZ, EILEEN E.
356 SHORT DRIVE	0063	5.02	21			R-2		2	SOUZA, KEVIN & AMANDA
357 SHORT DRIVE	0065	5.03	29			R-2		2	SCHOLZ, RUDOLF AND GAIL
359 SHORT DRIVE	0065	5.03	28					2	MATOS, DINA & ZUCCARINO, P
361 SHORT DRIVE	0065	5.03	27			R-2		2	DALRYMPLE, KENNETH S
363 SHORT DRIVE	0065	5.03	26			R-2		2	FALCO, LUIGI & JEANETTE
366 SHORT DRIVE	0060	5.01	19			R-2	17	2	CARRELLI, ANTHONY & GINETTA
369 SHORT DRIVE	0065	5.03	25					2	ZOLLER, DANIEL & SAMANTHA
370 SHORT DRIVE	0060	5.01	20			R-2	17	2	BLACKWOOD, JAMES M & SANDRA P
373 SHORT DRIVE	0065	5.03	23			R-2		2	SHEHADY, CLAUDIA & RANDY J
374 SHORT DRIVE	0060	5.01	21			R-2	17	2	RABINOVICH, MARK & NICOLE
375 SHORT DRIVE	0065	5.03	24			R-2	24	2	COTTER, RICHARD J. AND ALICIA F.
378 SHORT DRIVE	0061	5.01	22			R-2	17	2	SERIO, GEORGE F
382 SHORT DRIVE	0061	5.01	23			R-2	17	2	AGEY, STEPHEN
386 SHORT DRIVE	0061	5.01	24			R-2	17	2	SMITH, STEPHEN AND JOAN
1607 SKY TOP DRIVE	0034	3.13	1.04			R-1		2	LICHTENWALNER, PHILLIP & REBECCA
1611 SKY TOP DRIVE	0034	3.13	1			R-1		2	COSTA, ANTONIO P & EMMANUELLE ETAL
1620 SKY TOP DRIVE	0001	1	2			R-1	01	2	LI, JIANFENG & HE, BEIDI
SKYTOP DRIVE	0001	1	3					1	XXXXXX
998 SPRINGFIELD AVENUE	0198	24.04	12					2	NINE HUNDRED NINETY EIGHTSPRINGFIEL
1000 SPRINGFIELD AVENUE	0199	24.04	12.01			L-I		2	PAGNOTTA, NICOLINO
1008 SPRINGFIELD AVENUE	0198	24.04	11			R-2		4B	PAGNOTTA, NICOLINO & CYNTHIA
1012 SPRINGFIELD AVENUE	0198	24.04	10.02			L-I		1	1012 SPRINGFIELD AVE LLC
1016 SPRINGFIELD AVENUE	0198	24.04	10.05			LI		4A	1012 SPRINGFIELD AVE LLC
1020-1028 SPRINGFIELD AVE	0198	24.04	10.06			OB		4A	ARTIS SENIOR LIVING OF MOUNTAINSIDE
1038 SPRINGFIELD AVENUE	0199	24.04	16			O.B.		4A	ROBBIE G LTD.LIABILITY CO.
1046 SPRINGFIELD AVE	0198	24.04	9					4A	SHP VI MOUNTAINSIDE LLC
1100 SPRINGFIELD AVE	0197	24.04	6					1	MOUNTAINSIDE CROSSINGS ASSOC.
1100 SPRINGFIELD AVENUE	0197	24.04	6.10			OB	21	4A	1100 SPRINGFIELD AVE LLC
1104 SPRINGFIELD AVENUE	0198	24.04	6.12					4A	1100 SPRINGFIELD AVE LLC
1108 SPRINGFIELD AVENUE	0197	24.04	6.09			OB		4A	R. HERMANN & N. BATEMAN
1112 SPRINGFIELD AVENUE	0198	24.04	6.11			OB		4A	PLR REALTY LLC
1116 SPRINGFIELD AVENUE	0198	24.04	6.17			OB		4A	CALIFON PROPERTIES INC.
1120 SPRINGFIELD AVENUE	0198	24.04	6.18			OB		4A	CALIFON PROPERTIES INC.
1124 SPRINGFIELD AVENUE	0197	24.04	6.08			OB		4A	MENDELSON, JOEL
1128 SPRINGFIELD AVENUE	0198	24.04	6.16					4A	BLUE RIBBON EQUITIES GROUP LLC
1132 SPRINGFIELD AVENUE	0197	24.04	6.07					4A	COZZINI, MARIA R.
1136 SPRINGFIELD AVENUE	0198	24.04	6.15					4A	BLUE RIBBON EQUITIES GROUP LLC
1140 SPRINGFIELD AVENUE	0197	24.04	6.06					4A	LMK INVESTMENTS LLC
1144 SPRINGFIELD AVENUE	0198	24.04	6.14			OB		4A	L M K INVESTMENTS LLC
1148 SPRINGFIELD AVENUE	0197	24.04	6.05			OB		4A	ARIANNA HOLDING CO., LLC
1152 SPRINGFIELD AVENUE	0198	24.04	6.13					4A	OWEN, JAMES E.
1156 SPRINGFIELD AVENUE	0197	24.04	6.04			OB		4A	ESTATE OF MARIO LUISI C/O A.CAVALLIO
1160 SPRINGFIELD AVENUE	0197	24.04	6.02			OB		4A	RINSHAWN ECHO LAKE LLC
1164 SPRINGFIELD AVENUE	0197	24.04	6.01					4A	LR PROP ONE LLC
1168 SPRINGFIELD AVENUE	0197	24.04	6.03					15D	NJ DIST LUTHERAN CHURCH-MO. SYNOD

## TAXING DISTRICT NO. 10 MOUNTAINSIDE BORO

## COUNTY NO. 20 UNION

PROPERTY LOCATION	PAGE NO.	BLOCK NO.	LOT NO.	LOT QUALIF.	ACCOUNT NO.	ZONE	TAX MAP	PROP CLASS	NAME OF OWNER
1128 SPRUCE DRIVE	0084	5.20	24.01			L.I.		1	1128 SPRUCE DR,LLC % LOU CONTE
1132 SPRUCE DRIVE	0085	5.20	24.05			LI		4A	MBHS REALTY LLC
1135 SPRUCE DRIVE	0085	5.20	24.03			LI		4A	MOUNTAIN SPRUCE LLC
1139 SPRUCE DRIVE	0084	5.20	24.02			LI		4A	LKM REAL ESTATE HOLDINGS LLC
1180 SPRUCE DRIVE	0085	5.20	38					15D	LIQUID CHURCH, A NJ NONPROFIT ORG.
864 STANDISH AVENUE	0127	13	3			R-2		2	MAC DONALD, MARK & LEIGH
867 STANDISH AVENUE	0127	12	2			R-2		2	GABRIEL, MUNIR A & MYRIAM
870 STANDISH AVENUE	0127	13	2					2	CHESLER, STANLEY & FRANCINE
877 STANDISH AVENUE	0127	12	3			R-2		2	SWEENEY, MATTHEW & HAAS, KATE
878 STANDISH AVENUE	0127	13	1			R-2		2	CASTELLANO, JOSEPH & CHARLES
1308 STONY BROOK LANE	0139	15.05	30			R-2		2	INTERNICOLA, CHRISTINE
1309 STONY BROOK LANE	0157	15.16	16			R-2		2	IRWIN, BETTY LOU, JOHN, HARRY
1312 STONY BROOK LANE	0139	15.05	31					2	DIAMOND, STEVEN & TINA
1313 STONY BROOK LANE	0157	15.16	15			R-2	07	2	LABELL, JOSHUA & ELIZABETH
1316 STONY BROOK LANE	0139	15.05	32			R-2		2	KOTAS, LESTER AND KAREN
1317 STONY BROOK LANE	0157	15.16	14			R-2		2	HARRIS, DAVID S
1320 STONY BROOK LANE	0139	15.05	33			R-2		2	ELMBLAD, BRETT AND LAUREN
1321 STONY BROOK LANE	0156	15.16	13			R-2		2	STOLFI,ELIZABETH A.&ALTIERO,LORI,J.
1324 STONY BROOK LANE	0139	15.05	34			R-2		2	1324 STONEY BROOK LANE LLC
1325 STONY BROOK LANE	0156	15.16	12			R-2		2	FELLIN, SCOTT & CATRAMBONE, HEATHER
1328 STONY BROOK LANE	0140	15.05	35			R-2		2	GOLDSTEIN, ALAN & ZAGAMI, CHRISTINE
1329 STONY BROOK LANE	0156	15.16	11			R-2		2	GONZALEZ, JOSE R & MULCAHY,JENNY L
1332 STONY BROOK LANE	0140	15.05	36			R-2		2	PENG, JUAN & WANG, ZHENFENG
1336 STONY BROOK LANE	0140	15.05	37			R-2	06	2	HOGRELIUS, EDWARD AND ELLEN
1340 STONY BROOK LANE	0140	15.05	38					2	MANZIANO, EDWARD & THERESA
1341 STONY BROOK LANE	0134	15.02	23			R-2		2	FITENI, JOSEPH PETER & CARRIE ANN
1344 STONY BROOK LANE	0140	15.05	39			R-2	7	2	FENTON, BRENDAN AND SONNIA
1347 STONY BROOK LANE	0134	15.02	22			R-2		2	COOPER, TARA LINDSAY & DANIEL H
1350 STONY BROOK LANE	0140	15.05	40			R-2		2	ROVELLO, JAMES AND CHERYL
1351 STONY BROOK LANE	0134	15.02	21			R-2		2	GRAU, DIANE M
1353 STONY BROOK LANE	0134	15.02	20			R-2		2	ARRIGONI, BRIAN D & KRISTIN B
1354 STONY BROOK LANE	0140	15.05	41					2	DONLAN, ROBERT & NANCY
1357 STONY BROOK LANE	0134	15.02	19			R-2		2	SOUTHWICK, LAUREN & DUNLAP, K
1358 STONY BROOK LANE	0140	15.05	42			R-2		2	PERROTTA, JEAN
1361 STONY BROOK LANE	0134	15.02	18					2	AGUIAR, SALVINO & MELIM,M
1362 STONY BROOK LANE	0140	15.05	43			R-2		2	GIUGIANO, LOUIS AND CAROL
1363 STONY BROOK LANE	0134	15.02	17					2	BONAVENTURA, JOHN & CALLEN
1366 STONY BROOK LANE	0140	15.05	44					2	ALEXANDER, ROBIN MARIE
1367 STONY BROOK LANE	0134	15.02	16					2	LOMBARDI, NICHOLAS A & MARY R
1370-72 STONY BROOK LANE	0140	15.05	45			R-2		2	HAMWAY, JULIA BAILEY
1371 STONY BROOK LANE	0134	15.02	15			R-2	7	2	FINAN, KATHLEEN
1374 STONY BROOK LANE	0140	15.05	47			R-2		2	ADELFO, ANTHONY
1375 STONY BROOK LANE	0134	15.02	14			R-2		2	FORBES, PATRICIA & PHILIP B
1376 STONY BROOK LANE	0140	15.05	48			R-2		2	HANNON, JUSTIN R & ANNIE
1378 STONY BROOK LANE	0140	15.05	49					2	DANIELS, SCOTT & DEBOR
1379 STONY BROOK LANE	0134	15.02	13			R-2		2	CAHILL, JAMES AND CAROLE
1380 STONY BROOK LANE	0141	15.05	50			R-2		2	SCHMEDEL, RICHARD AND THERESA
1381 STONY BROOK LANE	0134	15.02	12			R-2		2	PROVEL, YIANNI AND AMY
SUMMIT LANE	0004	2.01	7					15C	COUNTY OF UNION
SUMMIT LANE	0089	6.01	1					15C	COUNTY OF UNION
SUMMIT RD	0092	7	2				7	1	ASSESSED IN SPRINGFIELD
SUMMIT ROAD	0092	7	39					1	??????????
204 SUMMIT ROAD	0098	7.04	19			R-2		4A	TAESCHLER, PAUL T & PATRICIA
209 SUMMIT ROAD	0085	5.20	25			L-I		4A	LOCAL 863 CORP
213 SUMMIT ROAD	0085	5.20	24.04			LI		4A	SHMB REALTY LLC
218 SUMMIT ROAD	0098	7.04	20.01			R-2		2	JAKUBOWSKI, VIRGINIA
222 SUMMIT ROAD	0098	7.04	20					2	PALK, RICHARD & ROHANGIZ ABNOOSI
227 SUMMIT ROAD	0084	5.20	23			R-2	16	2	ZHENG, YUAN PU & PERSAUD, HOLLY
228 SUMMIT ROAD	0098	7.04	21			R-2	15	2	NASCIMENTO,MICHELLE&PEREZ,SEAN
235 SUMMIT ROAD	0084	5.20	22			R-2	16	2	GIORDANO, CANDICE & SCHIANO, ROBERT
236 SUMMIT ROAD	0098	7.04	22			R-2		2	BASILE, THOMAS
240 SUMMIT ROAD	0099	7.04	23			R-2		2	FARRAH, ADAM
241 SUMMIT ROAD	0084	5.20	21			R-2	16	2	PATRYLO, WALTER R
244 SUMMIT ROAD	0099	7.04	24			R-2		2	OAKERSON, MARVIN AND ELUIRA
245 SUMMIT ROAD	0084	5.20	20			R-2	16	2	SCHULTZ-HAYES C.M.& HAYES,KEVIN M.
251 SUMMIT ROAD	0082	5.19	9			R-2	16	2	FRANCO, WALDO & GINA
261 SUMMIT ROAD	0082	5.19	8			R-2	16	2	DE PALMA, ANTONIO AN ANTOINETTE
262 SUMMIT ROAD	0099	7.04	26					2	HECKEL, WALTER AND LUCINDA

TAXING DISTRICT NO. 10 MOUNTAINSIDE BORO

COUNTY NO. 20 UNION

PROPERTY LOCATION	PAGE NO.	BLOCK NO.	LOT NO.	LOT QUALIF.	ACCOUNT NO.	ZONE	TAX MAP	PROP CLASS	NAME OF OWNER
268 SUMMIT ROAD	0099	7.04	27					1	DRIMTGIAS, GEORGE & ALBA ROSA
270 SUMMIT ROAD	0099	7.04	28					2	DRIMTGIAS, GEORGE
271 SUMMIT ROAD	0082	5.19	7			R-2	16	2	SENNA, PATRICIA & SENNA, P. (L.R.)
274 SUMMIT ROAD	0099	7.04	29					2	HANN, GERALD & CLARK, CYNTHIA
277 SUMMIT ROAD	0080	5.18	1					2	RIBEIRO, VITOR & JANAINA
278 SUMMIT ROAD	0099	7.04	30			R-2		2	ZAZZALI, MADELINE J.
281 SUMMIT ROAD	0081	5.18	14.01			R-2	25	2	RODRIGUEZ, FRAYMIL F/VERONESE, D E
282 SUMMIT ROAD	0114	7.13	15					2	SALADINO, PETER J JR & HOPE C
285 SUMMIT ROAD	0081	5.18	14.02			R-2	25	2	KOTTLER, WILLIAM - TRUSTEE
286 SUMMIT ROAD	0114	7.13	14					2	NAJJAR, SAMIR
290 SUMMIT ROAD	0114	7.13	13			R-2		2	LOPEZ, ANTHONY & HERNANDEZ, ALYSSA
291 SUMMIT ROAD	0079	5.17	1			R-2		2	GIORDANO, ENRIQUE R. & THERESA A.
296 SUMMIT ROAD	0114	7.13	3					2	GUIDICIPIETRO, KEVIN & YANIVA
299 SUMMIT ROAD	0080	5.17	7			R-2		2	STEINMETZ, DONALD & KRISTIN
300 SUMMIT ROAD	0113	7.13	1			R-2		2	LEWIS, LARHONDA
308 SUMMIT ROAD	0105	7.07	18			R-2	21	2	CLARK, CAROL
310 SUMMIT ROAD	0105	7.07	19			R-2	21	2	TORRES, DAVID & PENA, IVETTE
320 SUMMIT ROAD	0105	7.07	20			R-2	21	2	BRITO, JOSE & MARIA
332 SUMMIT ROAD	0105	7.07	21			R-2	21	2	PASQUALE, LUCY
336 SUMMIT ROAD	0105	7.07	22			R-2	21	2	KOLSKI GARY AND GRAZIELLA
340 SUMMIT ROAD	0105	7.07	23			R-2	21	2	MUSICO, GERARD AND KATHLEEN
344 SUMMIT ROAD	0105	7.07	24			R-2	21	2	CIOFFI, GERARD C & MICHELLE M RYAN
345 SUMMIT ROAD	0077	5.14	20			R-2		2	JANCEWICZ, THOMAS & KIM
347 SUMMIT ROAD	0077	5.14	19			R-2		2	FRANKSHUN, MICHAEL & CATHY
348 SUMMIT ROAD	0105	7.07	25			R-2	21	2	PASTERNAK, DAVID & ZIVALI, GAMZE
349 SUMMIT ROAD	0077	5.14	18			R-2		2	KUCZERA, ALBERT
350 SUMMIT ROAD	0105	7.07	26			R-2	21	2	POMBAL BUILDERS LLC
351 SUMMIT ROAD	0077	5.14	17					2	MERA, CHRISTIAN
353 SUMMIT ROAD	0073	5.09	24					2	HERZOG, ROBERT II & PATRICIA
355 SUMMIT ROAD	0073	5.09	23			R-2		2	POTTER, DUSTIN AND THEODORA
358 SUMMIT ROAD	0105	7.07	27			R-2	21	2	BOVE, CARMELA
359 SUMMIT ROAD	0073	5.09	22			R-2		2	RAMOS, SHAWN P & LAUREN
363 SUMMIT ROAD	0073	5.09	21					2	DE ROBERTS, MICHAEL & ANNA
365 SUMMIT ROAD	0072	5.09	19					2	JUBA, GREGORY & CHRISTINE
367 SUMMIT ROAD	0072	5.09	19			R-2	25	2	TRZCINSKI, TADEUSZ AND JAROSLAWA
375 SUMMIT ROAD	0065	5.04	1.01			R-2		2	SANCHEZ-MONTOYA, FRANK R/CALERO, A
379 SUMMIT ROAD	0065	5.04	1			R-2		2	PAULO, FILIPA G & MANTZOPOULOS, D
383 SUMMIT ROAD	0077	5.15	1			R-2		2	KACZYNSKI, JACEK AND MARIA
390 SUMMIT ROAD	0100	7.05	2			R-2	21	2	ALLEN, TUNISIA NICOLE
399 SUMMIT ROAD	0063	5.02	25			R-2		2	KLINE, JOSEPH AND FUNG, LINDA
400 SUMMIT ROAD	0100	7.05	1			R-2	21	2	MEDEIROS, BRANDON GREGORY & ZICHEN, J
406 SUMMIT ROAD	0096	7.03	25			R-2	21	2	KOMOSINKI, JOZEF AND MARIA B.
410 SUMMIT ROAD	0096	7.03	24			R-2	21	2	BORSELLINO, MARIO G SR & ARLEEN
414 SUMMIT ROAD	0095	7.03	23			R-2	21	2	COOK, PHILIP AND LAUREN
415 SUMMIT ROAD	0060	5.01	18.02			R-2	17	2	LAPINSKI, MICHAEL AND PATRICIA
418 SUMMIT ROAD	0095	7.03	22			R-2	21	2	HICKEY, JOSEPH & EILEEN
419 SUMMIT ROAD	0060	5.01	18.01			R-2	17	2	EDMONDSON, ANN
423 SUMMIT ROAD	0060	5.01	16.01			R-2	17	1	KONTOS, ANASTASIOS
424 SUMMIT ROAD	0095	7.03	21			R-2	21	2	LESK, MICHAEL E & ANN B
427 SUMMIT ROAD	0060	5.01	17.01			R-2	17	1	KONTOS, MENELAOS, TSAMBIKA
445 SUMMIT ROAD	0060	5.01	14			R-2	17	2	VENTURO, CHRISTOPHER G & ROBERT M
446 SUMMIT ROAD	0095	7.03	19			R-2	21	2	CALDERONE, JOHN A. & PATRICIA A.
450 SUMMIT ROAD	0095	7.03	18			R-2	21	2	GULATI, SWENA & RAMESH, SHREYAS
461 SUMMIT ROAD	0060	5.01	12			R-2	17	2	SW-MW HOLDINGS LLC
471 SUMMIT ROAD	0060	5.01	11.01			R-2	17	2	ELSAMMAK, IBRAHIM & WEI-FOUNG LEE
472 SUMMIT ROAD	0093	7.02	4.02					2	MASLO, DOUGLAS AND KATHI
474 SUMMIT ROAD	0093	7.02	4			R-2		2	GOLOMB, LESLIE PECKHAM
476 SUMMIT ROAD	0093	7.02	2			R-2	20	2	CORRIGAN, WILLIAM AND LYNN
478 SUMMIT ROAD	0093	7.02	3					2	DURBAK, CHRISTINE K.
485 SUMMIT ROAD	0091	6.02	10			R-2		2	TOZZO, STEVEN & GRACEL, C/O HUNDAI
486 SUMMIT ROAD	0092	7.01	1.03			R-2		2	BLADIS, RICHARD
491 SUMMIT ROAD	0090	6.01	16			R-2		2	CAMPORINE, ROBERT A. III
500 SUMMIT ROAD	0092	7	1			R-2		2	SOROCA, ANDREI & CORNELIA B
501 SUMMIT ROAD	0090	6.01	24			R-2		2	CATENA, FRANK JR.
1020 SUMMIT LANE	0090	6.01	15					2	ROGALSKI, GERLINDE M
1025 SUMMIT LANE	0091	6.02	9			R-2		2	MEHTA, SOURABH & DAS, ADYASHREE
1028 SUMMIT LANE	0090	6.01	14			R-2	17	2	CASCARDO, CLAUDIA
1036 SUMMIT LANE	0089	6.01	11					2	BRYDEN, GERALD C & PATRICIA A

TAXING DISTRICT NO. 10 MOUNTAINSIDE BORO

COUNTY NO. 20 UNION

PROPERTY LOCATION	PAGE NO.	BLOCK NO.	LOT NO.	LOT QUALIF.	ACCOUNT NO.	ZONE	TAX MAP	PROP CLASS	NAME OF OWNER
1041 SUMMIT LANE	0091	6.02	8			R-2		2	MOORE, JEFFREY & MANDI
1044 SUMMIT LANE	0089	6.01	10			R-2		2	MASELLI, SCOTT & FONG, KIM
1052 SUMMIT LANE	0089	6.01	9			R-2		2	PLAMENCO, JOSE V
1055 SUMMIT LANE	0091	6.02	7.01					2	CAMACHO, RUBEN D & ELBA L
1060 SUMMIT LANE	0089	6.01	8			R-1		2	FELDMAN, BARRY .
1071 SUMMIT LANE	0091	6.02	6.01			R-2	17	2	PAZZAGLIA, JAMES R
1081 SUMMIT LANE	0091	6.02	5			R-2	17	2	CANTAGALLO, ERIC J & TARA A
1089 SUMMIT LANE	0091	6.02	4			R-2		2	HOPEN, RICHARD M & JOANNE H
1090 SUMMIT LANE	0089	6.01	5					2	STRUSS, JOHN H. AND SONIA
1107 SUMMIT LANE	0091	6.02	3			R-2		2	WONG, DANIEL AND GRACE
1108 SUMMIT LANE	0089	6.01	4			R-2		2	BARBOIU, BOGDAN AND HUANG, XIAO
1123 SUMMIT LANE	0091	6.02	2			R-1		2	COLLINE, STEVEN
1124 SUMMIT LANE	0089	6.01	3			R-2		2	TOTH, G. & GOMEZ-TOTH, D.
1139 SUMMIT LANE	0090	6.02	1					2	CHEN, YING & XU, JIAN
1309 SUMMIT LANE	0059	5	36			R-2		2	MONTEIRO, PAUL AND TRACY
1325 SUMMIT LANE	0202	26	10			R-1	03	2	MATARREDONA, JORGE & ANNA MARIA
1329 SUMMIT LANE	0202	26	9			R-1	03	2	SANTOS, JOSE MANUEL- TRUSTEE
1331 SUMMIT LANE	0202	26	8			R-1	03	2	GRUNDLEGER, JOSHUA & ALEXANDRA
1340 SUMMIT LANE	0003	2	5.08			R-1		2	RODRIGUEZ, ARTURO & THERESE
1350 SUMMIT LANE	0003	2	5.09			R-1	3	2	DETTMER, ERIC & DEBORAH
996 SUNNY SLOPE DRIVE	0094	7.03	5			R-2	21	2	SURIANI, RICHARD & ANN MARIE
1000 SUNNY SLOPE DRIVE	0094	7.03	4			R-2	21	2	BANIC, JOHN & MILICA
1004 SUNNY SLOPE DRIVE	0094	7.03	3			R-2	21	2	CARRERA, REINALDO W- BRITO, ANA L
1007 SUNNY SLOPE DRIVE	0094	7.03	6			R-2	21	2	HU, HSI LI AND TULAN
1008 SUNNY SLOPE DRIVE	0094	7.03	2.01			R-2	21	2	HAUEISEN, KARL
1011 SUNNY SLOPE DRIVE	0094	7.03	7			R-2	21	2	LORD, EUGENE & AUDREY
1012 SUNNY SLOPE DRIVE	0094	7.03	2			R-2	21	2	PATEL, JYOTI
1015 SUNNY SLOPE DRIVE	0094	7.03	8			R-2	21	2	PERAFAN, EDWIN A & ANGELA P
1019 SUNNY SLOPE DRIVE	0095	7.03	9			R-2	21	2	FERRO, LEON & SHARON
1028 SUNNY SLOPE DRIVE	0101	7.05	16			R-2	21	2	CIRELLO, MARLA & ROBERT
1031 SUNNY SLOPE DRIVE	0106	7.08	2			R-2	21	2	VILLANUEVA, BERT AND PORTIA
1032 SUNNY SLOPE DRIVE	0101	7.05	15			R-2	21	2	FAYEN, FREDERICK G. II & CONSTANCE
1035 SUNNY SLOPE DRIVE	0106	7.08	3			R-2	21	2	HOFMANN, ROBERT AND CATHERINE
1039 SUNNY SLOPE DRIVE	0106	7.08	4			R-2	21	2	CRAWFORD, NOEL A
1043 SUNNY SLOPE DRIVE	0106	7.08	5			R-2	21	2	HIGGINS, JOHN AND MARYANN
1045 SUNNY SLOPE DRIVE	0106	7.08	6			R-2	21	2	UYTTENDAELE, CHANTAL M.
1048 SUNNY SLOPE DRIVE	0102	7.06	2			R-2	21	2	CERRETA, MICHAEL & JENNIFER
1049 SUNNY SLOPE DRIVE	0106	7.08	7			R-2	21	2	TAESCHLER, PAUL & PATRICIA
1051 SUNNY SLOPE DRIVE	0106	7.08	8			R-2	21	2	HOWARD, CHERYL
1053 SUNNY SLOPE DRIVE	0106	7.08	9			R-2	21	2	LANDALE, NANCY E.
1054 SUNNY SLOPE DRIVE	0102	7.06	3			R-2	21	2	PINTO, JOSEPHINE
1055 SUNNY SLOPE DRIVE	0106	7.08	10			R-2	21	2	WILLIAMS-MINICK FAMILY TRUST
1057 SUNNY SLOPE DRIVE	0106	7.08	11			R-2	21	2	CARUSO, JOSEPH JR
1059 SUNNY SLOPE DRIVE	0106	7.08	12			R-2	21	2	DONOVAN, JACQUELYN & PETER T.
1060 SUNNY SLOPE DRIVE	0102	7.06	4			R-2	21	2	DARRAGH, MARK AND SPADONE, SUSAN
1061 SUNNY SLOPE DRIVE	0106	7.08	13			R-2	21	2	ARRIGONI, DAVID & SUSAN
1062 SUNNY SLOPE DRIVE	0102	7.06	5			R-2	21	2	LORENC, ANNA
1063 SUNNY SLOPE DRIVE	0106	7.08	14			R-2	21	2	PALUMBO, MARTIN AND SUSAN
1066 SUNNY SLOPE DRIVE	0102	7.06	6			R-2	21	2	KANJARPANE, D. & KANJARPANE, L.
1067 SUNNY SLOPE DRIVE	0106	7.08	15			R-2	21	2	SCHAEFFER, LEO J III & JESSICA
1071 SUNNY SLOPE DRIVE	0107	7.08	16			R-2	21	2	SCOFIELD, SEAN & ACKERMAN, ALEXANDR
1072 SUNNY SLOPE DRIVE	0102	7.06	7			R-2	21	2	BOYCE, WAYNE & KRISTY
1073 SUNNY SLOPE DRIVE	0107	7.08	17			R-2	21	2	GUDOSKI, RICHARD AND DANIELLE
1078 SUNNY SLOPE DRIVE	0102	7.06	8			R-2	21	2	DE PINTO, OLYMPIA
1082 SUNNY SLOPE DRIVE	0102	7.06	9			R-2	21	2	SCHON, WERNER & SCHON, CAROL
1083 SUNNY SLOPE DRIVE	0104	7.07	4			R-2	21	2	PLUCIENIK, BARBARA
1086 SUNNY SLOPE DRIVE	0103	7.06	10			R-2	21	2	NORDSTROM, JESSICA & JAMES
1087 SUNNY SLOPE DRIVE	0104	7.07	3			R-2	21	2	MARQUES, FERNANDA & LUIS
1090 SUNNY SLOPE DRIVE	0103	7.06	11			R-2	21	2	SIEFFERT, NANCY
1091 SUNNY SLOPE DRIVE	0104	7.07	2			R-2	21	2	CHIANG, BENJAMIN AND KRISTINA
1098 SUNNY SLOPE DRIVE	0103	7.06	12			R-2	21	2	MAKAR, EUGENE & IRENE
1099 SUNNY SLOPE DRIVE	0103	7.07	1			R-2	21	2	RUA, ANTONIO AND GINA
1054 SUNNY VIEW ROAD	0101	7.05	14			R-2	21	2	HUSS, JOSEPH E & JOANNE
1055 SUNNY VIEW ROAD	0102	7.06	1			R-2	21	2	LARANJEIRO, JASON & GABRIELLA F.
1058 SUNNY VIEW ROAD	0101	7.05	13			R-2	21	2	BLETCHER, TODD & JUDY
1059 SUNNY VIEW ROAD	0103	7.06	22			R-2	21	2	HUESTON, JEFFREY T. & LEIGH A.
1062 SUNNY VIEW ROAD	0101	7.05	12			R-2	21	2	SW-MW HOLDINGS LLC
1063 SUNNY VIEW ROAD	0103	7.06	21			R-2	21	2	BASILE, SALVATORE & AUGUSTA



## TAXING DISTRICT NO. 10 MOUNTAINSIDE BORO

## COUNTY NO. 20 UNION

PROPERTY LOCATION	PAGE NO.	BLOCK NO.	LOT NO.	LOT QUALIF.	ACCOUNT NO.	ZONE	TAX MAP	PROP CLASS	NAME OF OWNER
1066 SUNNY VIEW ROAD	0101	7.05	11			R-2	21	2	DABROWSKI, BENJAMIN & IRENA
1067 SUNNY VIEW ROAD	0103	7.06	20			R-2	21	2	GALM, DOUGLAS AND AMANDA
1070 SUNNY VIEW ROAD	0101	7.05	10			R-2	21	2	HERNANDEZ-GARCIA, JUAN P
1071 SUNNY VIEW ROAD	0103	7.06	19			R-2	21	2	MARINELLI, CAROL A.
1074 SUNNY VIEW ROAD	0101	7.05	9			R-2	21	2	KLIMEK, THOMAS & RICCI, JACLYN
1075 SUNNY VIEW ROAD	0103	7.06	18			R-2	21	2	PROCTOR, PAUL AND MERYL
1078 SUNNY VIEW ROAD	0101	7.05	8			R-2	21	2	DE OLIVEIRA, PEDRO & ANABELA
1079 SUNNY VIEW ROAD	0103	7.06	17			R-2	21	2	MANCINELLI, LOUIS F
1082 SUNNY VIEW ROAD	0101	7.05	7			R-2	21	2	HENDRZAK, RONALD & HENDRZAK, K.
1083 SUNNY VIEW ROAD	0103	7.06	16			R-2	21	2	EMMA, JOSEPH R & RITA
1086 SUNNY VIEW ROAD	0101	7.05	6			R-2	21	2	JARABEK, RONALD J. AND CAROL A.
1087 SUNNY VIEW ROAD	0103	7.06	15			R-2	21	2	CASEY, JOSEPH C & ASHLEY B
1090 SUNNY VIEW ROAD	0101	7.05	5			R-2	21	2	MUSAJI, NAOMI & YUSUFALI F
1091 SUNNY VIEW ROAD	0103	7.06	14			R-2	21	2	COLOSIMO, GIOVANNI & STEFANIA M
1094 SUNNY VIEW ROAD	0100	7.05	4			R-2	21	2	LOUREIRO, ALBERTO A
1098 SUNNY VIEW ROAD	0100	7.05	3			R-2	21	2	LIS, ANGELA & AREVALO, CARLOS
1099 SUNNY VIEW ROAD	0103	7.06	13			R-2	21	2	FAIRCHILD, JOSEPHINE, C/O BARISONEX
147 SUNRISE PARKWAY	0194	24.02	10.05					2	AHLQUIST FAMILY TRUST
148 SUNRISE PARKWAY	0196	24.03	9			R-2		2	ARENT, STANLEY
151 SUNRISE PARKWAY	0195	24.02	11.05					2	ROTHSTEIN, CARLOS & WOLOJ, G. MABEL
152 SUNRISE PARKWAY	0196	24.03	8					2	NUGENT, THEODORE J. & ELVA R.
155 SUNRISE PARKWAY	0195	24.02	12.05			R-2		2	LOPES, JOAO AND KAREN
156 SUNRISE PARKWAY	0196	24.03	7					2	ASHCROFT, KAREN
159 SUNRISE PARKWAY	0195	24.02	13.05			R-2		2	MARTINEZ, CARLOS & ERICA
160 SUNRISE PARKWAY	0196	24.03	6					2	MC DOUGALL, KEITH J & MARTINEZ, C
163 SUNRISE PARKWAY	0195	24.02	14.05					2	PANDYA, RAJEN S & AEDLA, PRANATHI B
164 SUNRISE PARKWAY	0196	24.03	5			R-1		2	BLACK, WILLIAM
167 SUNRISE PARKWAY	0195	24.02	15.05					2	SCASSO, ANTONIO AND MARY
168 SUNRISE PARKWAY	0196	24.03	4			R-2		2	KOMOSINSKI, JOZEF AND MARIA
171 SUNRISE PARKWAY	0195	24.02	16.05			R-2		2	MALAVE, RAUL AND JACQUELINE
172 SUNRISE PARKWAY	0196	24.03	3					2	PERNA, ALFRED AND KATHLEEN
175 SUNRISE PARKWAY	0195	24.02	17.05					2	FITZHERBERT, REGINA
176 SUNRISE PARKWAY	0195	24.03	2			R-2		2	CUNNINGHAM, NEVILLE AND AUDREY
179 SUNRISE PARKWAY	0195	24.02	18.05			R-2		2	JURCZAK, STEWART AND KELLY
180 SUNRISE PARKWAY	0195	24.03	1			R-2		2	VOLCIN, FRANTZ
1001 SYLVAN LANE	0089	6.01	13			R-2		2	DI BELLA, ANTHONY JOSEPH
1005 SYLVAN LANE	0089	6.01	12					15C	BORO OF MOUNTAINSIDE
1080 SYLVAN LANE	0001	2	1.02			R-2		2	BREGMAN, ANDREA & NEIMANN, DONNA
1084 SYLVAN LANE	0001	2	1.01					2	GE, HAILIN & CHEN, YINGZHU
1085 SYLVAN LANE	0090	6.01	23.02					2	DUDICK, M. EDWARD & MIRIAM H.
1088 SYLVAN LANE	0004	2	21					2	GALIMIDI, MEIR & FRAZZINI, JENNA
1089 SYLVAN LANE	0090	6.01	23.01			R-2		2	SHUBIN, SARA E PACHECO & NICHOLAS J
1092 SYLVAN LANE	0004	2	22			R-2		2	BEARISON, DANIEL AND CYNTHIA
1093 SYLVAN LANE	0090	6.01	22					2	ECKERT, VINCE & IDA
1097 SYLVAN LANE	0090	6.01	21			R-2		2	TRIANAFYLLOU, PAUL & LAUDATI, KERRI
1100 SYLVAN LANE	0200	25	1			R-2		2	DHAMODARAN, NITHYA & CHELANCHERY, S
1101 SYLVAN LANE	0090	6.01	20			R-2		2	MC INTYRE, CHRISTOPHER AND JEAN
1104 SYLVAN LANE	0200	25	2					2	BILLINGTON, GEORGE AND CATHERINE
1105 SYLVAN LANE	0090	6.01	19					2	AGEY, J & E
1108 SYLVAN LANE	0201	25	3			R-2		2	SITER, LEONARD AND AIMEE
1109 SYLVAN LANE	0090	6.01	18					2	MEDVECKY, CHRISTOPHER & CHRISTINE
1112 SYLVAN LANE	0201	25	4					2	CONNORS, ANTHONY THOMAS & LINDA M
1113 SYLVAN LANE	0090	6.01	17			R-2		2	GIOIA, DANTE AND JEANETT
1116 SYLVAN LANE	0201	25	5					2	MEISSNER, GREGORY JON & SARA AGNES
1120 SYLVAN LANE	0201	25	6					2	SATULSKY, LEWIS
1121 SYLVAN LANE	0089	6.01	6			R-2		2	SLEPOI, JEFFREY AND LUBA
1124 SYLVAN LANE	0201	25	7					2	STONE, ROGER AND BARBARA
1125 SYLVAN LANE	0089	6.01	2					2	HBR LLC
311 TANAGER WAY	0034	3.13	2			R-1	1	2	MINKS, CHRISTOPHER H. AND LISA A.
320 TANAGER WAY	0031	3.11	34			R-1		2	SMITH, TIMOTHY & POST, SARAH
330 TANAGER WAY	0028	3.11	3			R-1	01	2	SOUDER, FRANK D JR & JOAN K
331 TANAGER WAY	0034	3.13	1.03					2	CIOCE, THOMAS MICHAEL & WOOD, K
2 TANGLEWOOD LANE	0186	22.02	1			R-2		2	HOY, JOSEPH A & ROBIN M (HOY, L-L.R)
5 TANGLEWOOD LANE	0187	22.02	13			R-2		2	KOURTIS, JOHN & MARIA
6 TANGLEWOOD LANE	0186	22.02	2			R-2		2	MADORMA, SUSAN M. & DOMINICK M.
7 TANGLEWOOD LANE	0187	22.02	12			R-2		2	QUELCH, ALISON & MATTHEW J
10 TANGLEWOOD LANE	0187	22.02	3					2	SPINELLI, JULIET R
11 TANGLEWOOD LANE	0187	22.02	11			R-2		2	AMATUCCI, JOLENE

TAXING DISTRICT NO. 10 MOUNTAINSIDE BORO

COUNTY NO. 20 UNION

PROPERTY LOCATION	PAGE NO.	BLOCK NO.	LOT NO.	LOT QUALIF.	ACCOUNT NO.	ZONE	TAX MAP	PROP CLASS	NAME OF OWNER
14 TANGLEWOOD LANE	0187	22.02	4			R-2	11	2	MC CABE, LAWRENCE AND NANCY
15 TANGLEWOOD LANE	0187	22.02	10			R-2		2	DALEY, SHAUN M & DENISE M
16 TANGLEWOOD LANE	0187	22.02	5					2	HANSON, ROBERT E & CATHERINE M
19 TANGLEWOOD LANE	0187	22.02	9			R-2		2	MISKEWITZ, RICHARD & EILEEN
20 TANGLEWOOD LANE	0187	22.02	6					2	CAMARGO, NANCY E
23 TANGLEWOOD LANE	0187	22.02	8			R-2		2	SMITH, ALEXANDER M III & MIEKE
24 TANGLEWOOD LANE	0187	22.02	7					2	CARACAPPA, DOUGLAS J & KELLY
277 TIMBERLINE ROAD	0165	16.08	1					2	MANNA, CHRISTOPHER C & LAURA
285 TIMBERLINE ROAD	0167	16.08	33			R-2		2	FORD, MICHAEL & MYRIAM
286 TIMBERLINE ROAD	0168	16.09	13					2	FIALKA, ALAN AND DIANE
289 TIMBERLINE ROAD	0167	16.08	32			R-2		2	UHLIG, DENNIS
292 TIMBERLINE ROAD	0168	16.09	14			R-2		2	REICHARD, DANIEL PAUL & ROBYN ANN
293 TIMBERLINE ROAD	0167	16.08	31			R-2		2	LYNAUGH, EDWARD AND HELENA-TR
296 TIMBERLINE ROAD	0168	16.09	15			R-2		2	FERNANDEZ, JOHN & CATHERINE
297 TIMBERLINE ROAD	0167	16.08	30			R-2		2	STEEL, STEPHEN H & LUNG, O JNTS
300 TIMBERLINE ROAD	0168	16.09	16					2	URAY, ALP & MC CRORY-URAY, ANN
301 TIMBERLINE ROAD	0167	16.08	29			R-2		2	LOPES, CARLOS AND MARIA
305 TIMBERLINE ROAD	0167	16.08	28					2	HOYDICH, ANDREW S & NANCY E
307 TIMBERLINE ROAD	0167	16.08	27					2	WHITE, ROBERT J & MARIA
311 TIMBERLINE ROAD	0166	16.08	26			R-2		2	LOPES, MARY LOU & MANUEL
315 TIMBERLINE ROAD	0166	16.08	25					2	PASTORE, DAVID AND NANCY
319 TIMBERLINE ROAD	0166	16.08	24			R-2	19	2	KORBA, PAUL AND MARIA
320 TIMBERLINE ROAD	0170	16.10	10			R-2		2	DE ROSE, THOMAS D & CRISTINA L
324 TIMBERLINE ROAD	0170	16.10	11					2	BLASS, J & D, DEITCH, I JOINT TENANT
325 TIMBERLINE ROAD	0170	16.10	16					2	DELMAR, CHRISTIAN A & ANDREA S
328 TIMBERLINE ROAD	0170	16.10	12					2	SCHOLZ, JOHN W. & CATHERINE A.
329 TIMBERLINE ROAD	0170	16.10	15					2	DEBELLIS, ROBERT AND MICHELE
332 TIMBERLINE ROAD	0170	16.10	13					2	MONTAGNA, VERONICA H
333 TIMBERLINE ROAD	0170	16.10	14			R-2		2	FOWLER, CHARLES E & FOWLER, CAROL
TRACY & SUMMIT LANE	0058	5	1					15C	COUNTY OF UNION PARKS & REC
345 TURNABOUT CIRCLE	0063	5.03	7					2	ORLANDO, CHARLES AND MADELINE
349 TURNABOUT CIRCLE	0063	5.03	6			R-2		2	BOCKUS, SALLY H.
350 TURNABOUT CIRCLE	0063	5.03	4			R-2		2	GILL, RICHARD R & BARBARA W
351 TURNABOUT CIRCLE	0063	5.03	5			R-2		2	KILEY, CHARLES F JR & BARBARA A
U S ROUTE 22	0005	3	17.01					15C	STATE OF NEW JERSEY DOT
U S ROUTE 22	0005	3	18.01					15C	STATE OF NEW JERSEY DOT
U S ROUTE 22	0010	3.01	8.02					15C	STATE OF NEW JERSEY DOT
U S ROUTE 22	0010	3.01	11.05					15C	STATE OF NEW JERSEY DOT
U S ROUTE 22	0119	8.04	1.02					15C	STATE OF NEW JERSEY DOT
U S ROUTE 22	0120	9	2.01					15C	STATE OF NEW JERSEY DOT
U S ROUTE 22	0125	10.06	6					15C	STATE OF NEW JERSEY DOT
U S ROUTE 22	0131	14	27					15A	BOARD OF EDUCATION
U S ROUTE 22	0132	15.01	18					15C	BORO OF MOUNTAINSIDE
U S ROUTE 22	0179	17	1					15C	STATE OF NEW JERSEY DOT
U S ROUTE 22	0179	17	2					15C	STATE OF NEW JERSEY DOT
U S ROUTE 22	0179	17	3					15C	STATE OF NEW JERSEY DOT
U S ROUTE 22	0189	23	1					15C	COUNTY OF UNION
1290 U S ROUTE 22	0162	16.01	50					15C	STATE OF NEW JERSEY DOT
1340 U S ROUTE 22	0146	15.09	47					15C	STATE OF NEW JERSEY DOT
1359 U S ROUTE 22	0128	14	1					15C	STATE OF NEW JERSEY
1380 U S ROUTE 22	0132	15.01	19					15C	STATE OF NEW JERSEY DOT
1384 U S ROUTE 22	0132	15.01	20					15C	STATE OF NEW JERSEY DOT
1394 U S ROUTE 22	0132	15.01	21					15C	STATE OF NEW JERSEY DOT
1396 U S ROUTE 22	0142	15.08	4					15C	STATE OF NEW JERSEY DOT
1398 U S ROUTE 22	0142	15.08	5					15C	STATE OF NEW JERSEY DOT
1414 U S ROUTE 22	0014	3.03	8					15C	STATE OF NEW JERSEY DOT
1417 U S ROUTE 22	0125	10.06	2					15C	STATE OF NEW JERSEY DOT
1421 U S ROUTE 22	0125	10.06	4					15C	STATE OF NEW JERSEY DOT
1422 U S ROUTE 22	0014	3.03	9					4A	SUBMALL & MOUNTIANBROOK LLC
1495 U S ROUTE 22	0120	9	3			O-B	8	15C	STATE OF NEW JERSEY DOT
1500 U S ROUTE 22	0005	3	16.01					15C	STATE OF NEW JERSEY DOT
1504 U S ROUTE 22	0005	3	15.01					15C	STATE OF NEW JERSEY DOT
1518 U S ROUTE 22	0004	3	13.01					15C	STATE OF NEW JERSEY DOT
1550 U S ROUTE 22	0010	3.01	9.03					15C	STATE OF NEW JERSEY DOT
1565 U S ROUTE 22	0117	8.01	14			R-2	28	15C	STATE OF NEW JERSEY DOT
1566 U S ROUTE 22	0009	3.01	6.01					15C	STATE OF NEW JERSEY DOT
360 UPLAND ROAD	0071	5.09	2			R-2		2	FONG, GRACE
364 UPLAND ROAD	0071	5.09	3			R-2	25	2	CRISTINO KEVIN J. & GAYLE S.

## TAXING DISTRICT NO. 10 MOUNTAINSIDE BORO

## COUNTY NO. 20 UNION

PROPERTY LOCATION	PAGE NO.	BLOCK NO.	LOT NO.	LOT QUALIF.	ACCOUNT NO.	ZONE	TAX MAP	PROP CLASS	NAME OF OWNER
368 UPLAND ROAD	0071	5.09	4					2	BURKE, PATRICIA
372 UPLAND ROAD	0071	5.09	5					2	DELUCA, FRANCESCO M & ESPANA, R M
373 UPLAND ROAD	0073	5.10	7					2	BRIGGS, BRUCE E
376 UPLAND ROAD	0072	5.09	6					2	WEBER, BRIAN & DANIELLE
377 UPLAND ROAD	0073	5.10	6			R-2		2	JOAN D SKOLNIK TRUST
380 UPLAND ROAD	0072	5.09	7					2	CHKAREULI, GIGA & TRACY
386 UPLAND ROAD	0072	5.09	8			R-2		2	FERREIRA, GEORGE & ANA R
US ROUTE 22	0005	3	18.02				14	15C	STATE OF NEW JERSEY DOT
1253 VIRGINIA AVENUE	0168	16.09	22			R-2		2	HILSE, HERMANN P. AND ROSEMARIE A.
1254 VIRGINIA AVE	0169	16.10	1.03				16	2	GIMBEL, MARCIE & RICHARD
1256 VIRGINIA AVE	0169	16.10	1.02				16	2	FORCE, BRENT R & KRISTINE P
1257 VIRGINIA AVENUE	0168	16.09	21			R-2		2	HILSE, HERMANN P. AND ROSEMARIE A.
1258 VIRGINIA AVE	0169	16.10	1.01				16	2	ABDOOLRAMAN, MUHSEEN & PEERAAULLY
1260 VIRGINIA AVENUE	0169	16.10	5			R-2		2	1260 VIRGINIA LLC
1263 VIRGINIA AVENUE	0168	16.09	20			R-2		2	PILONE, KRISTOPHER & GONZALEZ, K
1264 VIRGINIA AVENUE	0170	16.10	6			R-2		2	STAPLETON, JENNIFER
1267 VIRGINIA AVENUE	0168	16.09	19			R-2		2	KANE, ALAN
1271 VIRGINIA AVENUE	0168	16.09	18			R-2		2	KNAZ, HENRY J. & JULIA A.
1272 VIRGINIA AVENUE	0170	16.10	7			R-2		2	ROLO, SERGIO & ALDINA
1275 VIRGINIA AVENUE	0168	16.09	17			R-2		2	BILLY, MICHAEL JR. & CONSTANCE
1276 VIRGINIA AVENUE	0170	16.10	8			R-2		2	COHN, MARY G.
1280 VIRGINIA AVENUE	0170	16.10	9					2	FELLER, JOEL & CHERYL
154 WALNUT AVENUE	0191	23.01	18			R-3	12	2	CLARK, LINDA A
160 WALNUT AVENUE	0191	23.01	15			R-2		2	POLCE, RICHARD AND GERALDINE
168 WALNUT AVENUE	0191	23.01	13					2	MCGOWAN, THOMAS AND BERNADETTE
176 WALNUT AVENUE	0191	23.01	9			R-2		2	ULROPE, ALYSSA & MACALUSO, DOMINICK
WATCHUNG AVE & LIBRARY RD	0143	15.08	10					15C	BORO OF MOUNTAINSIDE
213 WATCHUNG AVENUE	0142	15.08	3					15C	BORO OF MOUNTAINSIDE
224 WATCHUNG AVENUE	0132	15.01	22					15C	BORO OF MOUNTAINSIDE
234 WATCHUNG AVENUE	0133	15.01	23					15C	BORO OF MOUNTAINSIDE
225 WATCHUNG & LIBRARY RD	0143	15.08	7					15C	BOROUGH OF MOUNTAINSIDE
300 WATCHUNG & LIBRARY RD	0142	15.08	2					15C	BORO OF MOUNTAINSIDE
2 WESTOVER COURT	0186	22.01	25.02			R-2		2	HOSLER, J NICHOLAS & CYNTHIA ANN
3 WESTOVER COURT	0186	22.01	23			R-2		2	DONAHUE, THOMAS AND DAWN
5 WESTOVER COURT	0186	22.01	25.01			R-2		2	COLONIAS, JAMES
1401 WHIPPOORWILL WAY	0019	3.06	2			R-2	08	2	LEE, JASON
1413 WHIPPOORWILL WAY	0019	3.06	4			R-2	08	2	SINNOTT, ANDREW & NICOLE
1414 WHIPPOORWILL WAY	0024	3.08	34			R-2	05	2	LEE, STEVEN
1419 WHIPPOORWILL WAY	0019	3.06	5			R-2	08	2	CONNOLLY, SHAWN & KATHRYN Q
1420 WHIPPOORWILL WAY	0024	3.08	33			R-2	05	2	MANDAGLIO, JAMES PETER & ASHLEY D
1425 WHIPPOORWILL WAY	0019	3.06	6			R-2	08	2	WELLS, JANET B.
1428 WHIPPOORWILL WAY	0024	3.08	32			R-2	05	2	MURPHY, PATRICK & ALISON
1431 WHIPPOORWILL WAY	0019	3.06	7			R-2	08	2	CONSOLI, MICHAEL J/GRIFFS, LAUREN B
1436 WHIPPOORWILL WAY	0024	3.08	31			R-2	05	2	SHAW, GAITHER JR & PAMELA
1437 WHIPPOORWILL WAY	0020	3.06	8			R-2	08	2	HERBERT, JOSEPH F III
1444 WHIPPOORWILL WAY	0024	3.08	30			R-2	05	2	MARTINEZ, IGNACIO & CARMEN
1450 WHIPPOORWILL WAY	0024	3.08	29			R-2	05	2	GIOIOSO, MARK V & VICTORIA L
1455 WHIPPOORWILL WAY	0020	3.06	10			R-2	08	2	GILFILLIAN, SHERRYL
1456 WHIPPOORWILL WAY	0024	3.08	28			R-2	05	2	BETSY LEE STYSKAL TRUST %C.STYSKAL
1457 WHIPPOORWILL WAY	0020	3.06	10.01			R-2	08	2	VOLLHERBST, ABIGAIL MARY
1462 WHIPPOORWILL WAY	0024	3.08	28.01			R-2	05	2	LAURICELLA, DAVID
1464 WHIPPOORWILL WAY	0024	3.08	27			R-2	05	2	DIUSTO, FRANK & LISA
WILD HEDGE LANE	0123	10.02	15					1	WILD HEDGE ASSOC.
119 WILD HEDGE LANE	0126	11	3.01			R-2		2	FREER, CHRISTOPHER & MARGARET
135 WILD HEDGE LANE	0126	11	2.01			R-2	9	2	DOMENICK, JAMES & JESSICA
151 WILD HEDGE LANE	0126	11	1.02				26	2	ZACHARIADES, ARISTOTELIS & AMANDA
153 WILD HEDGE LANE	0126	11	1.03					1	COLICCHIO CONSTRUCTION LLC
155 WILD HEDGE LANE	0126	11	1.01					2	KOSZOWSKI, EDWARD & JANICE
WILLOW ROAD	0115	7.13	20.01					15C	BORO OF MOUNTAINSIDE
1073 WILLOW ROAD	0099	7.04	34			R-2		2	LEMON, NUNO
1076 WILLOW ROAD	0115	7.13	19			R-2		2	CIOFFI, JOSEPH AND JOSEPHINE
1079 WILLOW ROAD	0099	7.04	33			R-2		2	CASALE, HILARY
1082 WILLOW ROAD	0115	7.13	18			R-2		2	QUELI, JOSEPH AND DANA
1085 WILLOW ROAD	0099	7.04	32			R-2		2	PAULIK, CAROLYN S
1088 WILLOW ROAD	0115	7.13	17					2	MC SHARRY, PETER & KELLY
1091 WILLOW ROAD	0099	7.04	31			R-2		2	CARDIELLOS, VICTOR AND AURINDA
1094 WILLOW ROAD	0114	7.13	16			R-2		2	ADORNATO, ANDREW & ALLISON
1235 WOOD VALLEY ROAD	0171	16.10	22					2	GOURDINE, DON O & LOZADA, GABRIELA

## TAXING DISTRICT NO. 10 MOUNTAINSIDE BORO

## COUNTY NO. 20 UNION

PROPERTY LOCATION	PAGE NO.	BLOCK NO.	LOT NO.	LOT QUALIF.	ACCOUNT NO.	ZONE	TAX MAP	PROP CLASS	NAME OF OWNER
1241 WOOD VALLEY ROAD	0171	16.10	21					2	MIRABAL, SANTIAGO A & VILLAR, EMELY
1246 WOOD VALLEY ROAD	0179	16.14	14			R-2		2	DOS SANTOS, VASCO & NANCY B PEDRO
1247 WOOD VALLEY ROAD	0171	16.10	20			R-2		2	LAZARUS, STEVEN & ELISE
1253 WOOD VALLEY ROAD	0170	16.10	19			R-2		2	CARVALHO, LUIS
1259 WOOD VALLEY ROAD	0170	16.10	18			R-2		2	HANSEN, JOANNE C
1264 WOOD VALLEY ROAD	0178	16.14	9			R-2		2	LINOWSKI, CEZARY & ANTECKA, A
1265 WOOD VALLEY ROAD	0170	16.10	17					2	MC CAULEY, KEVIN & TOCE, JEAN
1270 WOOD VALLEY ROAD	0178	16.14	8					2	PUZYK, TARAS
1271 WOOD VALLEY ROAD	0166	16.08	23			R-2		2	KAMPE, LORELEI
1277 WOOD VALLEY ROAD	0166	16.08	22			R-2		2	LA BRUTTO, GASPER AND DIANA
1281 WOOD VALLEY ROAD	0166	16.08	21					2	CHRISTAKOS, PETER J & ANNA
1282 WOOD VALLEY ROAD	0176	16.13	16			R-2	19	2	BLACKMAN, ROBERT AND GILLIAN
1287 WOOD VALLEY ROAD	0166	16.08	20			R-2		2	PATRICIA D JOFFE IRREVOCABLE LIVING
1288 WOOD VALLEY ROAD	0177	16.13	17			R-2	19	2	HAIN, ROBERT AND KIMBERLY
1293 WOOD VALLEY ROAD	0166	16.08	19					2	DEBOWSKI, PETER & KATHERINE
1294 WOOD VALLEY ROAD	0177	16.13	18			R-2	19	2	HERITS, ADAM C & JENNIFER A
1297 WOOD VALLEY ROAD	0166	16.08	18			R-2		2	GUYTON, DANIEL & LINDSEY
1298 WOOD VALLEY ROAD	0177	16.13	19			R-2	19	2	LEICK, THOMAS & DIANE
1308 WOOD VALLEY ROAD	0177	16.13	20			R-2	19	2	FREEMAN, DOUGLAS
1313 WOOD VALLEY ROAD	0156	15.14	45					2	ROWAN, VIOLET
1314 WOOD VALLEY ROAD	0156	15.16	4			R-2		2	LOGIO, MICHAEL AND KAREN
1321 WOOD VALLEY ROAD	0155	15.14	44					2	PAGANO, ANGELINA
1322 WOOD VALLEY ROAD	0156	15.16	5			R-2		2	SIESSEL, JEFFREY T & BLABOLIL, S E
1327 WOOD VALLEY ROAD	0155	15.14	43			R-2		2	ACCARDI, JOHN & MUOIO
1328 WOOD VALLEY ROAD	0156	15.16	6					2	IRWIN, JR, HARRY & WENDY
1331 WOOD VALLEY ROAD	0155	15.14	42			R-2		2	CHRONÉ, LORRAINE & CHRONÉ, JEFFREY
1332 WOOD VALLEY ROAD	0156	15.16	7					2	QUISPE, LUIS A & ALISON B
1338 WOOD VALLEY ROAD	0156	15.16	8			R-2		2	ALBRECHT, ROSEMARY-KATHERINE A. JT
1344 WOOD VALLEY ROAD	0156	15.16	9			R-2		2	CIEPIELA, MAREK AND JADWIGA
1350 WOOD VALLEY ROAD	0156	15.16	10					2	GIANNOTTI, ROBERT & CYNTHIA
1351 WOOD VALLEY ROAD	0155	15.14	31			R-2		2	HEWITT, JAMES S.
1354 WOOD VALLEY ROAD	0133	15.02	3					2	HALPERN, JESSICA N & MORALES, JORGE J
1356 WOOD VALLEY ROAD	0133	15.02	4			R-2		2	CARANNANTE, ANTHONY & LUCIA
1358 WOOD VALLEY ROAD	0133	15.02	5			R-2		2	THEODOS, AMELIA
1360 WOOD VALLEY ROAD	0133	15.02	6			R-2		2	PLESH, ANTHONY III
1362 WOOD VALLEY ROAD	0133	15.02	7			R-2		2	VERLANGIERI, EDWARD J.
1365 WOOD VALLEY ROAD	0153	15.13	28					2	GATTI, FONTAINE
1368 WOOD VALLEY ROAD	0133	15.02	8			R-2		2	ANDRE. MICHAEL AND DEANNA
1370 WOOD VALLEY ROAD	0133	15.02	9			R-2		2	WARD, JOHN B. & KAITLIN A.
1376 WOOD VALLEY ROAD	0134	15.02	10					2	GONZALEZ, CHRISTOPHER R & EMILY A
1379 WOOD VALLEY RD	0137	15.04	22					2	KEMPF, KENNETH J
1382 WOOD VALLEY ROAD	0134	15.02	11			R-2		2	SHLAFMAN, I. & M. & SHLAFMAN, L.
1385 WOOD VALLEY ROAD	0137	15.04	21			R-2		2	ABERLE, C. & LYNAUGH, J. - JTWROS
1391 WOOD VALLEY ROAD	0141	15.06	4			R-2		2	GREWAL, TEJPAL S & VOHRA, KASHFIA
1395 WOOD VALLEY ROAD	0141	15.06	3			R-2		2	ST HILL, KENNETH O II & LAUREN M
1398 WOOD VALLEY ROAD	0141	15.05	51			R-2		2	O'NEILL, RICHARD J
1399 WOOD VALLEY RD	0141	15.06	2					2	BEZERRA, EDWARD X. & MARIA D.
273 WOODACRES COURT	0016	3.04	6			R-2	8	2	ISABELLAMIA LLC
274 WOODACRES COURT	0016	3.04	4			R-2	8	2	SEITHER, PAMELA.
276 WOODACRES COURT	0016	3.04	5			R-2	8	2	SERVELLO, MICHAEL -DAVID & FRANK
1401 WOODACRES DRIVE	0018	3.05	1			R-2	08	2	GEIGER, JOSEPH C & DIANE E
1409 WOODACRES DRIVE	0019	3.05	19			R-2	08	2	PUGLISI, TOMASSO & NATHANIA
1410 WOODACRES DRIVE	0021	3.06	24			R-2	08	2	SPERLAZZA, JOSEPH M III
1411 WOODACRES DRIVE	0019	3.05	18			R-2	08	2	ISAAC, STEVEN
1416 WOODACRES DRIVE	0021	3.06	23			R-2	08	2	WHITENOUR, DELMAR R & JOAN Z
1417 WOODACRES DRIVE	0019	3.05	17			R-2	08	2	CHANG, RUBEN & SO, GINGER KAY
1422 WOODACRES DRIVE	0021	3.06	22			R-2	08	2	JULIANO, MILDRED
1423 WOODACRES DRIVE	0019	3.05	16			R-2	08	2	GENNARO, JOSE AND MARIA
1427 WOODACRES DRIVE	0019	3.05	15			R-2	08	2	MAC GREGOR, JOHN N & ERNA S
1428 WOODACRES DRIVE	0020	3.06	17			R-2	08	2	JOHNSON, HENRY & KAREN
1429 WOODACRES DRIVE	0019	3.05	14			R-2	08	2	CURRIE, JEFFREY & PONTORIERO, CRIST
1432 WOODACRES DRIVE	0020	3.06	16			R-2	05	2	NG, ANTHONY & HUANG, KAINA M
1433 WOODACRES DRIVE	0019	3.05	13			R-2	08	2	DEN BLEYKER, LEONARD & JANICE
1436 WOODACRES DRIVE	0020	3.06	15			R-2	08	2	KRAVEN, RYAN M & ERIN
1440 WOODACRES DRIVE	0020	3.06	14.08			R-2	08	2	GREEVY, KATHLEEN
1448 WOODACRES DRIVE	0020	3.06	14			R-2	08	2	RYAN, ROBERT AND JANE
1452 WOODACRES DRIVE	0020	3.06	13			R-2	08	2	BAUER, JEFFREY R & GAIL M.
1455 WOODACRES DRIVE	0016	3.04	3			R-2	8	2	SETHI, INDERPREET & HARDEEP



## TAXING DISTRICT NO. 10 MOUNTAINSIDE BORO

## COUNTY NO. 20 UNION

PROPERTY LOCATION	PAGE NO.	BLOCK NO.	LOT NO.	LOT QUALIF.	ACCOUNT NO.	ZONE	TAX MAP	PROP CLASS	NAME OF OWNER
1458 WOODACRES DRIVE	0020	3.06	12			R-2	08	2	MERKLINGER, JOHN J. AND LOIS T.
1460 WOODACRES DRIVE	0020	3.06	11			R-2	08	2	ERRICO, CHRISTOPHER M & INGRID L
1461 WOODACRES DRIVE	0016	3.04	2			R-2	8	2	DOYLE, MATTHEW
1463 WOODACRES DRIVE	0016	3.04	1			R-2	8	2	ZIMMERMAN, CHARLES & LAURA
1466 WOODACRES DRIVE	0024	3.08	27.01			R-2	05	2	MARGOLIN, DAVID SETH & SABRINA WEIL
1467 WOODACRES DRIVE	0045	3.23	10.06			R-2	04	2	KOSTIN, VICTOR AND TRICIA
1468 WOODACRES DRIVE	0045	3.22	22.06			R-2		2	SEPE, ANTHONY AND KAREN
1470 WOODACRES DRIVE	0044	3.22	21.06			R-2		2	JAKOSITZ, THOMAS AND CATHY
1474 WOODACRES DRIVE	0044	3.22	20.06			R-2		2	MOORMAN, JOHN & LESLIE
1478 WOODACRES DRIVE	0044	3.22	19.06			R-2		2	PARLAPIANO, FRANK M & MICHELE L
1479 WOODACRES DRIVE	0048	3.24	17.06			R-2		2	PATTATHIL, MANOJ AND JEAN
1482 WOODACRES DRIVE	0044	3.22	18.06			R-2		2	MIRANDA, JOAO AND FERNANDA
1486 WOODACRES DRIVE	0024	3.08	18			R-2	05	2	DE OLIVEIRA, ANTONIO & MARIA
1490 WOODACRES DRIVE	0024	3.08	17			R-2	05	2	WITTERSCHEIN, JUDITH A
1497 WOODACRES DRIVE	0047	3.24	10					15A	BOARD OF EDUCATION
1503 WOODACRES DRIVE	0049	3.24	118			R-2	04	2	FEDERICO, GREGORY & RITA
1506 WOODACRES DRIVE	0011	3.01	119			R-2	04	2	MCGOVERN, KEVIN & VASQUEZ, LAURA
1509 WOODACRES DRIVE	0049	3.24	117			R-2	04	2	ROSENHAFT, EDWARD AND EILEEN
1514 WOODACRES DRIVE	0012	3.01	120			R-2	04	2	DENNER, E. & HRIFKO-DENNER, D.
WOODLAND AVE	0186	22.01	34				25	1	ASSESSED IN WESTFIELD
513 WOODLAND AVENUE	0181	21	1			R-2		2	MEIERDIERCK, JEFFREY L & LAUREN
513 WOODLAND AVENUE	0181	21	5			R-2		1	MELERDIERCK, JEFFREY & LAUREN
532 WOODLAND AVENUE	0186	22.01	21			R-2		2	AZIZ, SHAHID RAHIM
537 WOODLAND AVENUE	0181	21	8			R-2		2	VAN DEUSEN, ALEXANDER AND CARYN
540 WOODLAND AVENUE	0185	22.01	8.08			R-2		2	PRICE, DOUGLAS
543 WOODLAND AVENUE	0181	21	9			R-2		2	VAN DEUSEN, ALEXANDER R.
549 WOODLAND AVENUE	0181	21	10			R-2		2	CARPENCY, DONALD J. AND JOANNA M.
554 WOODLAND AVENUE	0186	22.01	18			R-2		2	HERNANDEZ, MARIO V. & LISA A.
555 WOODLAND AVENUE	0181	21	11			R-2		2	O'HARA, SEAN & CAROL
560 WOODLAND AVENUE	0185	22.01	17					2	ORTEGA, YESENIA & GONZALEZ, W
561 WOODLAND AVENUE	0181	21	12			R-2		2	BRITO, DANNY
562 WOODLAND AVENUE	0185	22.01	16					2	SHARKEY, PATRICIA EMMA
563-65 WOODLAND AVENUE	0181	21	13			R-2		2	VILLANE, DAVID & NINA
566 WOODLAND AVENUE	0185	22.01	14			R-2		2	ROBERTS, JAMES, ET-AL & BENOIT.D(LR)
567-69 WOODLAND AVENUE	0181	21	14					2	DE CRISTOFORO, CASEY
571 WOODLAND AVENUE	0182	21	15			R-2		2	SENOFONTE, NICHOLAS
575 WOODLAND AVENUE	0182	21	16			R-2		2	LA ROCK, STEVEN AND WONG, VINCE
578 WOODLAND AVENUE	0185	22.01	11			R-2		2	ESEMPLARE, PETER
579 WOODLAND AVENUE	0182	21	17			R-2		2	BRADLEY, PATRICIA A.
583 WOODLAND AVENUE	0182	21	18					2	ESEMPLARE, LINDA
584 WOODLAND AVENUE	0185	22.01	10			R-2		2	CAFFREY, MICHAEL & NANCY
587 WOODLAND AVENUE	0182	21	19			R-2		2	RICE, AUDREY R.
590 WOODLAND AVENUE	0185	22.01	10.01			R-2		2	KUTNER, DANIEL & BROOKE
591 WOODLAND AVENUE	0182	21	20			R-2	11	2	ZHENG, HAI & YU, JUAN
593 WOODLAND AVENUE	0182	21	21					2	MANSOUR, N CHRISTINE & LOPEZ, J JNTS
595 WOODLAND AVENUE	0182	21	22			R-2		2	FOTI, JOSEPH A. & DONNA L.
597 WOODLAND AVENUE	0182	21	23			R-2		2	GARCIA, RAFAEL AND KATHRYN
814 WOODLAND AVENUE	0186	22.01	27			R-2	11	2	MOSIER, CARMEN A
826 WOODLAND AVENUE	0186	22.01	22			R-2		2	JENNINGS, S. AND JENNINGS, M
833 WOODLAND AVENUE	0181	21	6					2	LEONARDIS, JOSEPH M.
872 WOODLAND AVENUE	0185	22.01	13			R-2		2	TRANO, BRUCE B. AND BARBARA ANN
876 WOODLAND AVENUE	0185	22.01	12			R-2		2	TRANO, BRUCE B SR & BARBARA A
907 WOODLAND AVENUE	0182	21	24			B		4A	VALLEY NATIONAL BANK C/O P.M.
314 WOODS END ROAD	0120	9	11			R-2	28	1	PEREZ-CASADO, J & VAN DYKE-PEREZ TRUST
316 WOODS END ROAD	0120	9	10			R-2	28	1	RUSSO, MARIO AND NANCY
318 WOODS END ROAD	0120	9	9			R-2	28	1	KHARBOULTI, MARWAN
320 WOODS END ROAD	0120	9	8					1	LATCHA, LENNOX & TANYA GREEN
322 WOODS END ROAD	0120	9	7					1	LOWENSTEIN, MARK & RIVLIN, SHIRA
324 WOODS END ROAD	0120	9	6			R-2		1	PETERS, MIKE J. & ERIN
1120 WYCHWOOD ROAD	0189	22.03	1			R-2		1	WOJCIK, RANDOLPH AND AMY FLYNN
1130 WYCHWOOD ROAD	0189	22.03	2					2	SCHOENBERG LIVING TRUST
1140 WYCHWOOD ROAD	0189	22.03	3			R-2		2	DOHERTY, SUSAN M & MARK J
1150 WYCHWOOD ROAD	0189	22.03	4			R-2		1	CAMPO, STEVEN & KATHRYN
1153 WYCHWOOD ROAD	0188	22.02	30			R-2		2	COBURN, PATRICIA ANN V
1159 WYCHWOOD ROAD	0188	22.02	31			R-2		2	QUINN, WILLIAM & CAMILLA
1160 WYCHWOOD ROAD	0189	22.02	39			R-2		1	VANECEK, RICHARD C & PAMELA E
1165 WYCHWOOD ROAD	0188	22.02	32			R-2		2	DEGNAN, JOHN & NICOLE
1170 WYCHWOOD RD	0189	22.02	38					2	KOSCIUK, STANLEY & CAROL

TAXING DISTRICT NO. 10 MOUNTAINSIDE BORO

COUNTY NO. 20 UNION

PROPERTY LOCATION	PAGE NO.	BLOCK NO.	LOT NO.	LOT QUALIF.	ACCOUNT NO.	ZONE	TAX MAP	PROP CLASS	NAME OF OWNER
1175 WYCHWOOD ROAD	0188	22.02	33			R-2		2	DOYLE, DANIEL & KRISTEN A
1180 WYCHWOOD ROAD	0189	22.02	37			R-2		2	BURKE, PATRICK J & MARY EV
1185 WYCHWOOD ROAD	0188	22.02	34					2	KESSLER, WILLIAM & LINDA
1190 WYCHWOOD ROAD	0189	22.02	36			R-2		2	LEZAJSKI, ALEKSANDER & ROSANNE
1195 WYCHWOOD ROAD	0189	22.02	35			R-2		2	MORTON, ROY & MORTON, CONCETTA
1110 WYOMING DRIVE	0071	5.09	1			R-2		2	FENG, KEVIN & CHAN, HUNG FOING
1111 WYOMING DRIVE	0077	5.14	16					2	MARESCA, RICHARD & MARY
1120 WYOMING DRIVE	0073	5.10	1					2	BURDO, HAL & TRACEY
1130 WYOMING DRIVE	0073	5.10	2			R-2		2	LAREAU, JANETTE
1131 WYOMING DRIVE	0076	5.13	7			R-2		2	KROSZCZYNSKI, PETER
1140 WYOMING DRIVE	0073	5.10	3			R-2		2	MUROWSKI, ANDREA
1141 WYOMING DRIVE	0076	5.13	6			R-2		2	LUCKENBACH, DAVID
1144 WYOMING DRIVE	0073	5.10	4					2	NICASTRO, JOSEPH JR & JOYCE M
1145 WYOMING DRIVE	0075	5.13	5			R-2		2	MUROWSKI, ROBERT & KAREN
1151 WYOMING DRIVE	0075	5.12	6			R-2	26	2	GRADY, SUZANNE F & KEVIN P
1164 WYOMING DR	0070	5.07	9					2	LOVE, GEORGE M.
1165 WYOMING DRIVE	0073	5.11	1			R-2	26	2	GUIDICIPIETRO, MICHAEL AND MARIA
1170 WYOMING DRIVE	0070	5.07	10			R-2		2	D'ANTUONO, JOSEPH AND LISA ANN
1171 WYOMING DRIVE	0074	5.11	16			R-2	26	2	RODRIGUES LIVING TRUST
1176 WYOMING DRIVE	0070	5.07	11			R-2		2	LEWIS, MELINDA A & PESAPANE, MARK
1177 WYOMING DRIVE	0074	5.11	15			R-2	26	2	CIASULLI, ANGELO & LYNNE S
1181 WYOMING DRIVE	0074	5.11	14			R-2	26	2	WASYLYK, TARAS B. - TR.
1182 WYOMING DRIVE	0070	5.07	12			R-2		2	GORIN, JEREMY & SLOAN, ERIN
1187 WYOMING DRIVE	0074	5.11	13			R-2	26	2	DE NOBLE, JOHN & AMANDA
1188 WYOMING DRIVE	0070	5.07	13			R-2	25	2	CHAN, LACXON AND MELANIE
1193 WYOMING DRIVE	0074	5.11	12			R-2	26	2	MELMAN, ANITA
1194 WYOMING DRIVE	0070	5.07	14			R-2		2	QUISUMBING, ALBERT R & MILAGROS S
1203 WYOMING DRIVE	0074	5.11	11			R-2	26	2	GRACE APOSTOLIC CHURCH OF CHRIST IN
1204 WYOMING DRIVE	0069	5.06	6			R-2		2	PINTO, CELESTINO & MARIA E.
1209 WYOMING DRIVE	0074	5.11	10			R-2	26	2	ROOT, MARY L. TRUSTEE
1210 WYOMING DRIVE	0069	5.06	7			R-2		15F	BASTA, RICHARD AND MAUREEN
1213 WYOMING DRIVE	0074	5.11	9			R-2	26	2	GOMEZ, CAROLINA OCAMPO
1216 WYOMING DRIVE	0069	5.06	8			R-2		2	SCHWARTZ, CRAIG AND STEPHANIE
1217 WYOMING DRIVE	0074	5.11	8			R-2	26	2	HOFMANN LIVING TRUST
1221 WYOMING DRIVE	0074	5.11	7			R-2	26	2	GOMES, CARLOS J & YAHAIRA
1222 WYOMING DRIVE	0069	5.06	9					2	ADIE, BRYAN & JESSICA

1 L i n e	2 Block No. Lot No. Qualification Account No.	3 Land Dimensions Building Description Additional Lots Acreage	4 Prop. Class	5 Owner's Name Address City State Property Location	6 Billing Code Zip Code	7 Land Improvement Total	8 Exemptions Cd. Amount	9 Net Taxable Value	10 Deduct. Cd.Quan.	11 Special Tax Codes	12 Num Units	13 DED AMT 2021 TAX 2022 1ST
1	1 1	000.421 AC .4210	15C	COUNTY OF UNION DEPT OF PARKS AND REC ELIZABETH N J COLES AVENUE	07207 R-1 01	56100000 0 56100000		*EXEMPT*				.00 .00 .00
2	1 2	000.421 AC 1SB 2G .4210	2	LI, JIANFENG & HE, BEIDI 1620 SKY TOP DRIVE MOUNTAINSIDE, NJ 1620 SKY TOP DRIVE	00672 07092 R-1 01	307000 182400 489400		489400			01	.00 9611.82 4805.91
3	1 3	14 X 193 .0620	1	XXXXXX SKYTOP DRIVE SCOTCH PLAINS, NJ SKYTOP DRIVE	07076	0 0 0						.00 .00 .00
4	1 4	90X160 .3306	1	OKUDA, TAKASHI & YUMI 2688 CREST LANE SCOTCH PLAINS, NJ 2688 CREST LANE	07076 R-1 01	33500 0 33500		33500			01	.00 657.94 328.97
5	1 5	63X140 .2025	2	SARAIVA, MICHAEL & PATRICIA P 2694 CREST LANE SCOTCH PLAINS, NJ 2694 CREST LANE	00660 07076 R-1 01	246000 364100 610100		610100			01	.00 11982.36 5991.18
6	1 6	000.375 AC .3750	1	WOERNER, SCOTT AND BETTY ANN 2687 CREST LANE SCOTCH PLAINS, NJ 2687 CREST LANE	00660 07076 R-1 01	20600 0 20600		20600				.00 404.58 202.29
7	1 7	52 X 74 IRR .0000	1	ASSESSED IN SCOTCH PLAINS CREST LANE SCOTCH PLAINS, NJ CREST LANE	07076	0 0 0						.00 .00 .00
8	2 1	000.375 AC .3750	2	FRUNGILLO, RICHARD & MAYA 1084 SADDLE BROOK ROAD MOUNTAINSIDE, NJ 1084 SADDLE BROOK ROAD	07092 R-2	314400 442600 757000		757000			01	.00 14867.48 7433.74
9	2 1.01	000.253 AC 1SF 2G .2530	2	GE, HAILIN & CHEN, YINGZHU 1084 SYLVAN LANE MOUNTAINSIDE, NJ 1084 SYLVAN LANE	07092	301000 287500 588500		588500			01	.00 11558.14 5779.07
10	2 1.02	000.253 AC 2SF 2G .2530	2	BREGMAN, ANDREA & NEIMANN, DONNA 1080 SYLVAN LANE MOUNTAINSIDE, NJ 1080 SYLVAN LANE	00672 07092 R-2	299900 399600 699500		699500			01	.00 13738.18 6869.09
11	2 1.03	000.344 AC .3440	2	JACOBS, ROBIN 1080 SADDLE BROOK ROAD MOUNTAINSIDE, NJ 1080 SADDLE BROOK ROAD	01175 07092 R-2	310200 713400 1023600		1023600			01	.00 20103.50 10051.75
12	2 1.04	000.346 AC .3460	2	AMALFE, JOHN AND PATRICIA 1076 SADDLE BROOK ROAD MOUNTAINSIDE, N J 1076 SADDLE BROOK ROAD	07092	305700 534300 840000		840000			01	.00 16497.60 8248.80
13	2 1.05	000.206 AC .2060	2	STAPLES, R. & MARWAHA, S. 1072 SADDLE BROOK ROAD MOUNTAINSIDE, NJ 1072 SADDLE BROOK ROAD	07092 R-2 27	301800 480400 782200		782200			01	.00 15362.41 7681.21
14	2 1.06	000.279 AC .2790	2	SEGALL, ALAN & JUDITH B.-TRUSTEES 1068 SADDLE BROOK ROAD MOUNTAINSIDE, NJ 1068 SADDLE BROOK ROAD	07092 R-2 27	307200 391800 699000		699000			01	.00 13728.36 6864.18

2747300

0

2

3796100

6543400

1.06

1 L i n e	2 Block No. Lot No. Qualification Account No.	3 Land Dimensions Building Description Additional Lots Acreage Prop. Class	4 Owner's Name Address City State Property Location Billing Code Zip Code	5 Land Improvement Total	6 Exemptions Cd. Amount	7 Net Taxable Value	8 Deduct. Cd.Quan.	9 Special Tax Codes	10 Num Units	12 DED AMT 2021 TAX 2022 1ST
1	2 1.07	000.313 AC .3130	2 WALTERS, LEIGH R & ROBIN L. 1064 SADDLE BROOK ROAD MOUNTAINSIDE, NJ 07092 1064 SADDLE BROOK ROAD R-2 27	308800 497000 805800		805800			01	.00 15825.91 7912.96
2	2 1.08	000.426 AC .4260	2 EBERS, JAKE & RUSSO, ALEXANDRIA 1060 SADDLE BROOK ROAD 00660 MOUNTAINSIDE, NJ 07092 1060 SADDLE BROOK ROAD R-2 27	319400 375300 694700		694700			01	.00 13643.91 6821.96
3	2 1.09	000.455 AC .4550	2 ESPASA, JAVIER AND CONCEPCION 1071 SADDLE BROOK ROAD MOUNTAINSIDE, NJ 07092 1071 SADDLE BROOK ROAD R-2 27	312300 587700 900000		900000	V 1 02		01	250.00 17426.00 8713.00
4	2 1.10	000.521 AC .5210	2 KHOSRAVIRAD, SAEED REZA & KOCOWSKA, K 1075 SADDLE BROOK ROAD MOUNTAINSIDE, NJ 07092 1075 SADDLE BROOK ROAD R-2	318100 319200 637300		637300			01	.00 12516.57 6258.29
5	2 1.11	000.410 AC .4100	2 MCGAVIN, MICHAEL AND JANET 1079 SADDLE BROOK ROAD 02640 MOUNTAINSIDE, NJ 07092 1079 SADDLE BROOK ROAD R-2	316100 417600 733700		733700			01	.00 14364.70 7182.35
6	2 1.12	000.357 AC .3570	2 HASSELGREEN, CHRISTOPHER & JENNIFER 1083 SADDLE BROOK ROAD MOUNTAINSIDE, NJ 07092 1083 SADDLE BROOK ROAD R-2	311500 503000 814500		814500			01	.00 15996.78 7998.39
7	2 2	000.395 AC 1SF 2G .3950	2 PATEK, DMITRIY & ELLEN 1088 SADDLE BROOK ROAD MOUNTAINSIDE, NJ 07092 1088 SADDLE BROOK ROAD	314600 264000 578600		578600			01	.00 10988.58 5494.29
8	2 4	447.00AC F 447.0000	15C COUNTY OF UNION DEPT OF PARKS AND REC ELIZABETH, NJ 07207 NEW PROVIDENCE ROAD	134100000 5501900 139601900		*EXEMPT*				.00 .00 .00
9	2 5	000.791 AC 1.5SF 2G .7910	2 MARTINEZ, LUIS 448 NEW PROVIDENCE ROAD MOUNTAINSIDE, NJ 07092 448 NEW PROVIDENCE ROAD R-2 03	318900 363100 682000		682000			01	.00 13394.48 6697.24
10	2 5.01	000.488 AC .4880	2 NAPOLI, DAVID AND RENEE 1340 LAUREL COURT MOUNTAINSIDE, NJ 07090 1340 LAUREL COURT R-1 03	342400 549600 892000		892000			01	.00 17518.88 8759.44
11	2 5.02	000.459 AC 2SB 2G .4590	2 RAY, BARBARA 440 NEW PROVIDENCE ROAD MOUNTAINSIDE, NJ 07092 440 NEW PROVIDENCE ROAD R-1 03	306000 372200 678200		678200			01	.00 13319.85 6659.93
12	2 5.03	000.459 AC 1SB 2G .4590	2 SPIVAK, YEKATERINA & MAKSIM 444 NEW PROVIDENCE ROAD MOUNTAINSIDE, NJ 07092 444 NEW PROVIDENCE ROAD R-1 03	306500 327500 634000		634000			01	.00 12451.76 6225.88
13	2 5.04	000.553 AC .5530	15C COUNTY OF UNION DEPT OF PARKS AND REC ELIZABETH, NJ 07207 452 NEW PROVIDENCE ROAD R-1 03	342000 0 342000		*EXEMPT*				.00 .00 .00
14	2 5.05	000.553 AC .5530	2 ALEMANY, MARIANO & VERONICA 450 NEW PROVIDENCE ROAD 00660 MOUNTAINSIDE, NJ 07092 450 NEW PROVIDENCE ROAD R-1 03	312200 396100 708300		708300			01	.00 13911.01 6955.51



1 L i n e	2 Block No. Lot No. Qualification Account No.	3 Land Dimensions Building Description Additional Lots Acreage Prop. Class	4 Owner's Name Address City State Property Location Billing Code Zip Code	5 Land Improvement Total	6 Exemptions Cd. Amount	7 Net Taxable Value	8 Deduct. Cd.Quan.	9 Special Tax Codes	10 Num Units	12 DED AMT 2021 TAX 2022 1ST
1	2 5.06	000.558 AC .5580	2 KURASZ, STANLEY & FRANCES 1330 LAUREL COURT MOUNTAINSIDE, NJ 1330 LAUREL COURT 07092 R-1	345900 410400 756300		756300			01	.00 14853.73 7426.87
2	2 5.07	000.614 AC 1A-1SB-2G .6140	2 SANDLES, JOAN 1335 LAUREL COURT MOUNTAINSIDE, NJ 1335 LAUREL COURT 07092 R-1 03	342900 267900 610800		610800	W 1 01		01	250.00 11746.11 5873.06
3	2 5.08	000.460 AC .4600	2 RODRIGUEZ, ARTURO & THERESE 1340 SUMMIT LANE MOUNTAINSIDE, NJ 1340 SUMMIT LANE 00660 07092 R-1	307600 422400 730000		730000			01	.00 13718.54 6859.27
4	2 5.09	000.460 AC .4600	2 DETTMER, ERIC & DEBORAH 1350 SUMMIT LANE MOUNTAINSIDE, NJ 1350 SUMMIT LANE 00660 07092 R-1 3	307400 354500 661900		661900			01	.00 12999.72 6499.86
5	2 5.10	001.043 AC 1.0430	2 TOPAR, EDWARD D. 446 NEW PROVIDENCE ROAD MOUNTAINSIDE, NJ 446 NEW PROVIDENCE ROAD 00660 07092 R-2 03	336000 349300 685300		685300			01	.00 13459.29 6729.65
6	2 6	000.468 AC 3SF 0G .4680	2 DENTE, ANTHONY 1345 LAUREL COURT MOUNTAINSIDE, NJ 1345 LAUREL COURT 07092	341800 350100 691900		691900			01	.00 13588.92 6794.46
7	2 8	000.383 AC 2SF 2G .3830	2 MC CUE, JAMES & BARBARA 1092 SADDLE BROOK ROAD MOUNTAINSIDE, NJ 1092 SADDLE BROOK ROAD 00597 07092	314800 330800 645600		645600			01	.00 12679.58 6339.79
8	2 9	000.381 AC 2SF 2G .3810	2 SAVINO, STEVEN & WINN, LAURA 1096 SADDLE BROOK ROAD MOUNTAINSIDE, NJ 1096 SADDLE BROOK ROAD 07092 R-2 27	314200 378400 692600		692600			01	.00 13602.66 6801.33
9	2 10	000.378 AC 1SF 2G .3780	2 MANDELLI, ANTHONY & MAJ 1100 SADDLE BROOK ROAD MOUNTAINSIDE, NJ 1100 SADDLE BROOK ROAD 07092 R-2	313700 209400 523100		523100			01	.00 10273.68 5136.84
10	2 11	000.374 AC 1SF 2G .3740	2 SAINT AMAND, FRED JEAN 1104 SADDLE BROOK ROAD MOUNTAINSIDE, NJ 1104 SADDLE BROOK ROAD 00660 07092 R-2	313800 567400 881200		881200			01	.00 17306.77 8653.39
11	2 12	000.371 AC 2SV2G-8/4/3CL .3710	2 LEE, INYONG & MEGAN 1108 SADDLE BROOK ROAD MOUNTAINSIDE, NJ 1108 SADDLE BROOK ROAD 00672 07092	313200 330100 643300		643300			01	.00 12634.41 6317.21
12	2 13	000.367 AC 2SF 2G .3670	2 FILIACI, STEVEN AND PATRICIA 1112 SADDLE BROOK ROAD MOUNTAINSIDE, NJ 1112 SADDLE BROOK ROAD 00660 07092 R-2	312400 462800 775200		775200			01	.00 15224.93 7612.47
13	2 14	000.364 AC 2SF 2G .3640	2 SCHNEIDER, MICHAEL G. & ELLEN 1116 SADDLE BROOK ROAD MOUNTAINSIDE, NJ 1116 SADDLE BROOK ROAD 07092 R-2	313300 797500 1110800		1110800			01	.00 21816.11 10908.06
14	2 15	000.360 AC 1SF 2G .3600	2 CARAMES, OLGA 1120 SADDLE BROOK ROAD MOUNTAINSIDE, NJ 1120 SADDLE BROOK ROAD 00672 07092 R-2	312500 207300 519800		519800			01	.00 10208.87 5104.44

W01 250

4489500

0

2

5438300

9927800

15

1 L i n e	2 Block No. Lot No. Qualification Account No.	3 Land Dimensions Building Description Additional Lots Acreage Prop. Class	4 Owner's Name Address City State Property Location Billing Code Zip Code	5 Land Improvement Total	6 Exemptions Cd. Amount	7 Net Taxable Value	8 Deduct. Cd.Quan.	9 Special Tax Codes	10 Num Units	12 DED AMT 2021 TAX 2022 1ST
1	2 16	000.357 AC 1SF 2G .3570	2 GIORDANO, STEPHEN M & ALISON H. 1124 SADDLE BROOK ROAD MOUNTAINSIDE, NJ 1124 SADDLE BROOK ROAD 00660 07092	311900 319000 630900		630900			01	.00 12390.88 6195.44
2	2 17	000.384 AC 2SF2G-10/4/3CL .3840	2 JOAS, RONALD & CELINE 1128 SADDLE BROOK ROAD MOUNTAINSIDE, NJ 1128 SADDLE BROOK ROAD 00672 07092 R-2	315500 740600 1056100		1056100			01	.00 20741.80 10370.90
3	2 18	000.645 AC 1SF 2G .6450	2 GUERRIZIO, MICHAEL AND MELISSA 1132 SADDLE BROOK ROAD MOUNTAINSIDE, NJ 1132 SADDLE BROOK ROAD 07092 R-2	330600 308800 639400		639400			01	.00 12557.82 6278.91
4	2 19	000.413 AC 1SF 2G .4130	2 GOCEL, JEFFREY & BARUCH, MARGOT 1136 SADDLE BROOK ROAD MOUNTAINSIDE, NJ 1136 SADDLE BROOK ROAD 00660 07092 R-2 27	315200 261000 576200		576200			01	.00 11316.57 5658.29
5	2 20	000.449 AC 1SF 2G .4490	2 MANNA, GLEN AND PATRICIA 1140 SADDLE BROOK ROAD MOUNTAINSIDE, NJ 1140 SADDLE BROOK ROAD 07092 R-2	323900 279500 603400		603400			01	.00 11850.78 5925.39
6	2 21	000.426 AC 1SF 2G .4260	2 GALIMIDI, MEIR & FRAZZINI, JENNA 1088 SYLVAN LANE MOUNTAINSIDE, NJ 1088 SYLVAN LANE 07092	319000 167100 486100		486100			01	.00 9547.00 4773.50
7	2 22	000.403 AC 2SF 2G .4030	2 BEARISON, DANIEL AND CYNTHIA 1092 SYLVAN LANE MOUNTAINSIDE, NJ 1092 SYLVAN LANE 00660 07092 R-2	315200 373400 688600		688600			01	.00 13524.10 6762.05
8	2 23	000.363 AC 1SF 2G .3630	2 HERRMANN, MARION F 554 PHEASANT HILL ROAD MOUNTAINSIDE, NJ 554 PHEASANT HILL ROAD 07092 R-2	310100 171300 481400		481400			01	.00 9454.70 4727.35
9	2 24	000.433 AC 1SF 2G .4330	2 JACOB, JOE 558 PHEASANT HILL ROAD MOUNTAINSIDE, NJ 558 PHEASANT HILL ROAD 01175 07092 R-2	318600 412700 731300		731300			01	.00 14362.73 7181.37
10	2 25	000.411 AC 1SF 2G .4110	2 YENISH, JOHN AND GLORIA J 1087 SADDLE BROOK ROAD MOUNTAINSIDE, NJ 1087 SADDLE BROOK ROAD 07092	318100 327800 645900		645900	V 1 02		01	250.00 12435.48 6217.74
11	2.01 7	1.3AC 1.3000	15C COUNTY OF UNION DEPT OF PARKS AND REC ELIZABETH, NJ SUMMIT LANE 07207	420900 0 420900		*EXEMPT*				.00 .00 .00
12	3 13.01	000.355 AC .3550	15C STATE OF NEW JERSEY DOT 1035 PARKWAY AVENUE TRENTON, NJ 1518 U S ROUTE 22 08625	502000 0 502000		*EXEMPT*				.00 .00 .00
13	3 14	000.550 AC 1.5SF 2G .5500	2 MANIES, DANIEL AND SHIELA 1508 ROUTE 22 MOUNTAINSIDE, NJ 1508 ROUTE 22 07092	179900 382000 561900		561900			01	.00 11035.72 5517.86
14	3 15	000.696 AC 1SB 2G .6960	2 BANIUSZEWICZ, LESLAW 1504 ROUTE 22 MOUNTAINSIDE, NJ 1504 ROUTE 22 01175 07092	172200 262900 435100		435100			01	.00 8545.36 4272.68

1 L i n e	2 Block No. Lot No. Qualification Account No.	3 Land Dimensions Building Description Additional Lots Acreage Prop. Class	4 Owner's Name Address City State Property Location Billing Code Zip Code	5 Land Improvement Total	6 Exemptions Cd. Amount	7 Net Taxable Value	8 Deduct. Cd.Quan.	9 Special Tax Codes	10 Num Units	12 DED AMT 2021 TAX 2022 1ST
1	3 15.01	000.487 AC .4870	15C STATE OF NEW JERSEY DOT 1035 PARKWAY AVENUE TRENTON, NJ 1504 U S ROUTE 22 08625	115000 0 115000		*EXEMPT*				.00 .00 .00
2	3 16	000.625 AC 1SF 2G .6250	2 SAMCHENKO, A. & KUSHPIT, O. 1500 ROUTE 22 MOUNTAINSIDE, NJ 1500 ROUTE 22 00660 07092	176000 265900 441900		441900			01	.00 8678.92 4339.46
3	3 16.01	000.411 AC .4110	15C STATE OF NEW JERSEY DOT 1035 PARKWAY AVENUE TRENTON, NJ 1500 U S ROUTE 22 08625	120000 0 120000		*EXEMPT*				.00 .00 .00
4	3 17.01	000.416 AC .4160	15C STATE OF NEW JERSEY DOT 1035 PARKWAY AVENUE TRENTON, NJ U S ROUTE 22 08625	125000 0 125000		*EXEMPT*				.00 .00 .00
5	3 18.01	000.373 AC .3730	15C STATE OF NEW JERSEY DOT 1035 PARKWAY AVENUE TRENTON, NJ U S ROUTE 22 08625	169500 0 169500		*EXEMPT*				.00 .00 .00
6	3 18.02	.70 ACRES .7000	15C STATE OF NEW JERSEY DOT 1035 PARKWAY AVE TRENTON, NJ US ROUTE 22 08625 14	350000 0 350000		*EXEMPT*				.00 .00 .00
7	3 18.03	4.9816 AC COMMON ELEMENTS 4.9816	15F ALPINE AT MOUNTAINSIDE LLC 94 GREEN ST SUITE 105 WOODBIDGE, NJ 1488 - 1498 ROUTE 22 07095	0 0 0		*EXEMPT*				.00 .00 .00
8	3 18.03 C0101	1A-2S/B-1G .0000	2 ALPINE AT MOUNTAINSIDE LLC 94 GREEN ST SUITE 105 WOODBIDGE, NJ 1474 ALPINE RIDGE WAY #1 07095 14	100000 405300 505300		505300				.00 9924.09 4962.05
9	3 18.03 C0102	ALPINE 1A-2S1G .0000	2 ALPINE AT MOUNTAINSIDE LLC 115 EAST 11TH AVE ROSELLE, NJ 1474 ALPINE RIDGE WAY #2 07203 14	100000 405300 505300		505300				.00 9924.09 4962.05
10	3 18.03 C0103	APLINE MODEL .0000	2 ALPINE AT MOUNTAINSIDE LLC 94 GREEN ST SUITE 105 WOODBIDGE, NJ 1474 ALPINE RIDGE WAY #3 07095 14	100000 405300 505300		505300				.00 9924.09 4962.05
11	3 18.03 C0104	ALPINE MODEL .0000	2 ALPINE AT MOUNTAINSIDE LLC 94 GREEN ST SUITE 105 WOODBIDGE, NJ 1474 ALPINE RIDGE WAY #4 07095 14	100000 405300 505300		505300				.00 9924.09 4962.05
12	3 18.03 C0105	ALPINE MODEL .0000	2 ALPINE AT MOUNTAINSIDE LLC 94 GREEN ST SUITE 105 WOODBIDGE, NJ 1474 ALPINE RIDGE WAY #5 07095 14	100000 405300 505300		505300				.00 9924.09 4962.05
13	3 18.03 C0206	HIGHLAND MODEL .0000	2 ALPINE AT MOUNTAINSIDE LLC 94 GREEN ST SUITE 105 WOODBIDGE, NJ 1478 ALPINE RIDGE WAY #6 07095 14	100000 408500 508500		508500				.00 9986.94 4993.47
14	3 18.03 C0207	ALPINE MODEL .0000	2 ALPINE AT MOUNTAINSIDE LLC 94 GREEN ST SUITE 105 WOODBIDGE, NJ 1478 ALPINE RIDGE WAY #7 07095 14	100000 405300 505300		505300				.00 9924.09 4962.05

876000

0

3

3106200

3982200

18.03

1 L i n e	2 Block No. Lot No. Qualification Account No.	3 Land Dimensions Building Description Additional Lots Acreage Prop. Class	4 Owner's Name Address City State Property Location Billing Code Zip Code	5 Land Improvement Total	6 Exemptions Cd. Amount	7 Net Taxable Value	8 Deduct. Cd.Quan.	9 Special Tax Codes	10 Num Units	12 DED AMT 2021 TAX 2022 1ST
1	3 18.03 C0208	ALPINE MODEL .0000	2 ALPINE AT MOUNTAINSIDE LLC 94 GREEN ST SUITE 105 WOODBIDGE, NJ 07095 1478 ALPINE RIDGE WAY #8 14	100000 405300 505300		505300				.00 9924.09 4962.05
2	3 18.03 C0209	ALPINE MODEL .0000	2 ALPINE AT MOUNTAINSIDE LLC 94 GREEN ST SUITE 105 WOODBIDGE, NJ 07095 1478 ALPINE RIDGE WAY #9 14	100000 405300 505300		505300				.00 9924.09 4962.05
3	3 18.03 C0210	ALPINE MODEL .0000	2 ALPINE AT MOUNTAINSIDE LLC 94 GREEN ST SUITE 105 WOODBIDGE, NJ 07095 1478 ALPINE RIDGE WAY #10 14	100000 405300 505300		505300				.00 9924.09 4962.05
4	3 18.03 C0311	ALPINE MODEL .0000	2 ALPINE AT MOUNTAINSIDE LLC 94 GREEN ST SUITE 105 WOODBIDGE, NJ 07095 1482 ALPINE RIDGE WAY #11 14	100000 405300 505300		505300				.00 9924.09 4962.05
5	3 18.03 C0312	ALPINE MODEL .0000	2 ALPINE AT MOUNTAINSIDE LLC 94 GREEN ST SUITE 105 WOODBIDGE, NJ 07095 1482 ALPINE RIDGE WAY #12 14	100000 405300 505300		505300				.00 9924.09 4962.05
6	3 18.03 C0313	ALPINE MODEL .0000	2 ALPINE AT MOUNTAINSIDE LLC 94 GREEN ST SUITE 105 WOODBIDGE, NJ 07095 1482 ALPINE RIDGE WAY #13 14	100000 405300 505300		505300				.00 9924.09 4962.05
7	3 18.03 C0314	GRANDE MODEL .0000	2 ALPINE AT MOUNTAINSIDE LLC 94 GREEN ST SUITE 105 WOODBIDGE, NJ 07095 1482 ALPINE RIDGE WAY #14 14	100000 406200 506200		506200				.00 9941.77 4970.89
8	3 18.03 C0415	LOFT MODEL .0000	2 ALPINE AT MOUNTAINSIDE LLC 94 GREEN ST SUITE 105 WOODBIDGE, NJ 07095 1486 ALPINE RIDGE WAY #15 14	100000 373500 473500		473500				.00 9299.54 4649.77
9	3 18.03 C0416	ALPIINE MODEL .0000	2 ALPINE AT MOUNTAINSIDE LLC 94 GREEN ST STE105 WOODBIDGE, NJ 07095 1486 ALPINE RIDGE WAY #16 14	100000 405300 505300		505300				.00 9924.09 4962.05
10	3 18.03 C0417	ALPINE MODEL .0000	2 ALPINE AT MOUNTAINSIDE LLC 94 GREEN ST SUITE 105 WOODBIDGE, NJ 07095 1486 ALPINE RIDGE WAY #17 14	100000 405300 505300		505300				.00 9924.09 4962.05
11	3 18.03 C0418	ALPINE MODEL .0000	2 ALPINE AT MOUNTAINSIDE LLC 94 GREEN ST SUITE 105 WOODBIDGE, NJ 07095 1486 ALPINE RIDGE WAY #18 14	100000 405300 505300		505300				.00 9924.09 4962.05
12	3 18.03 C0419	LOFT MODEL .0000	2 ALPINE AT MOUNTAINSIDE LLC 94 GREEN ST SUITE 105 WOODBIDGE, NJ 07095 1486 ALPINE RIDGE WAY #19 14	100000 373500 473500		473500				.00 9299.54 4649.77
13	3 18.03 C0520	HIGHLAND MODEL .0000	2 ALPINE AT MOUNTAINSIDE LLC 94 GREEN ST SUITE 105 WOODBIDGE, NJ 07095 1490 ALPINE RIDGE WAY #20 14	100000 408500 508500		508500				.00 9986.94 4993.47
14	3 18.03 C0521	ALPINE MODEL .0000	2 ALPINE AT MOUNTIANSIDE LLC 94 GREEN ST SUITE 105 WOODBIDGE, NJ 07095 1490 ALPINE RIDGE WAY #21 14	100000 405300 505300		505300				.00 9924.09 4962.05

1400000

0

3

5614700

7014700

18.03



1 L i n e	2 Block No. Lot No. Qualification Account No.	3 Land Dimensions Building Description Additional Lots Acreage Prop. Class	4 Owner's Name Address City State Property Location Billing Code Zip Code	5 Land Improvement Total	6 Exemptions Cd. Amount	7 Net Taxable Value	8 Deduct. Cd.Quan.	9 Special Tax Codes	10 Num Units	12 DED AMT 2021 TAX 2022 1ST
1	3 18.03 C0522	ALPINE MODEL .0000	2 ALPINE AT MOUNTAINSIDE LLC 94 GREEN ST SUITE 105 WOODBIDGE, NJ 07095 1490 ALPINE RIDGE WAY #22 14	100000 405300 505300		505300				.00 9924.09 4962.05
2	3 18.03 C0523	ALPINE MODEL .0000	2 ALPINE AT MOUNTAINSIDE LLC 94 GREEN ST SUITE 105 WOODBIDGE, NJ 07095 1490 ALPINE RIDGE WAY #23 14	100000 405300 505300		505300				.00 9924.09 4962.05
3	3 18.03 C0524	ALPINE MODEL .0000	2 ALPINE AT MOUNTAINSIDE LLC 94 GREEN ST SUITE 105 WOODBIDGE, NJ 07095 1480 ALPINE RIDGE WAY #24 14	100000 405300 505300		505300				.00 9924.09 4962.05
4	3 18.03 C0625	AFFORDABLE UNIT .0000	2 DROBYSHEV, MIKHAIL V & IRINA V. 1494 ALPINE RIDGE WAY MOUNTAINSIDE, NJ 07092 1494 ALPINE RIDGE WAY #25 14	25000 87800 112800		112800				.00 2215.39 1107.70
5	3 18.03 C0626	AFFORDABLE UNIT .0000	2 ALPINE AT MOUNTAINSIDE %ADONI PROP. 123 SOUTH AVE. 2ND FL. WESTFIELD, NJ 07090 1494 ALPINE RIDGE WAY #26 14	25000 87800 112800		112800				.00 2215.39 1107.70
6	3 18.03 C0627	AFFORDABLE UNIT .0000	2 ALPINE AT MOUNTAINSIDE %ADONI PROP. 123 SOUTH AVE., 2ND FL. WESTFIELD, NJ 07090 1494 ALPINE RIDGE WAY #27 104	25000 87800 112800		112800				.00 2215.39 1107.70
7	3 18.03 C0628	AFFORDABLE UNIT .0000	2 ALPINE AT MOUNTAINSIDE %ADONI PROP. 123 SOUTH AVE., 2ND FL. WESTFIELD, NJ 07090 1494 ALPINE RIDGE WAY #28 104	25000 87800 112800		112800				.00 2215.39 1107.70
8	3 18.03 C0629	AFFORDABLE UNIT .0000	2 ALPINE AT MOUNTAINSIDE LLC 94 GREEN ST SUITE 105 WOODBIDGE, NJ 07095 1494 ALPINE RIDGE WAY #29 14	25000 87800 112800		112800				.00 2215.39 1107.70
9	3 18.03 C0630	AFFORDABLE UNIT .0000	2 ALPINE AT MOUNTAINSIDE LLC 94 GREEN ST SUITE 105 WOODBIDGE, NJ 07095 1494 ALPINE RIDGE WAY #30 14	25000 87800 112800		112800				.00 2215.39 1107.70
10	3 48	000.567 AC 1SF 2G .5670	2 UNCHESTER, DOROTHY 1467 FORCE DRIVE MOUNTAINSIDE, NJ 07092 1467 FORCE DRIVE	325900 256300 582200		582200			01	.00 11434.41 5717.21
11	3 49	000.395 AC 1SF 2G .3950	2 KROUT, SHARA 1473 FORCE DRIVE MOUNTAINSIDE, NJ 07092 1473 FORCE DRIVE R-2	318100 719800 1037900		1037900			01	.00 20384.36 10192.18
12	3 50	000.395 AC 1SB 2G .3950	2 SANTOS, RAY RYAN & MARY J 1479 FORCE DRIVE MOUNTAINSIDE, NJ 07092 1479 FORCE DRIVE R-2	319200 771300 1090500		1090500			01	.00 21417.42 10708.71
13	3 51	000.395 AC 1SF 2G .3950	2 GIORDANO, BROCK & CHRISTINE 1485 FORCE DRIVE 00672 MOUNTAINSIDE, NJ 07092 1485 FORCE DRIVE R-2	319500 170700 490200		490200			01	.00 9627.53 4813.77
14	3 52	000.395 AC 1SF 2G .3950	2 MADEIRA, ISAIAS & DOROTHEA 1489 FORCE DRIVE MOUNTAINSIDE, NJ 07092 1489 FORCE DRIVE R-2	318800 186000 504800		504800			01	.00 9914.27 4957.14

2051500

0

3

3846800

5898300

52

1 L i n e	2 Block No. Lot No. Qualification Account No.	3 Land Dimensions Building Description Additional Lots Acreage Prop. Class	4 Owner's Name Address City State Property Location Billing Code Zip Code	5 Land Improvement Total	6 Exemptions Cd. Amount	7 Net Taxable Value	8 Deduct. Cd.Quan.	9 Special Tax Codes	10 Num Units	12 DED AMT 2021 TAX 2022 1ST
1	3 53	000.390 AC 1SF 1G .3900	2 GOLDSMITH, LARRY P. AND RONA 333 ELMWOOD AVE.,APT.J410 MAPLEWOOD, NJ 1495 FORCE DRIVE 07040	315800 338300 654100		654100	V 1 01		01	250.00 12596.52 6298.26
2	3 54	000.417 AC 1SF 2G .4170	2 LYNN, OMAR AND HEATHER 1501 FORCE DRIVE MOUNTAINSIDE, NJ 1501 FORCE DRIVE 07092 R-2 02640	319500 258700 578200		578200			01	.00 11355.85 5677.93
3	3 55	000.320 AC 1SF 2G .3200	2 TREZZA, M.F.& N. & TREZZA, F. & A. 218 PEMBROOK ROAD MOUNTAINSIDE, NJ 218 PEMBROOK ROAD 07092 00660	309000 210300 519300		519300			01	.00 10199.05 5099.53
4	3 56	000.433 AC 1SB 1G .4330	2 LOGIO, THOMAS 210 PEMBROOK ROAD MOUNTAINSIDE, NJ 210 PEMBROOK ROAD 07092 R-2 00672	317700 452700 770400		770400			01	.00 15130.66 7565.33
5	3.01 4.03	000.389 AC .3890	2 CARDONE, TONY AND JANINE 220 QUEENS LANE MOUNTAINSIDE, NJ 220 QUEENS LANE 07092 R-2 04 00660	366900 405500 772400		772400			01	.00 15169.94 7584.97
6	3.01 4.04	000.478 AC .4780	2 PROPER, KERRI 216 QUEENS LANE MOUNTAINSIDE, NJ 216 QUEENS LANE 07092 R-2 04 00660	373800 502700 876500		876500			01	.00 17214.46 8607.23
7	3.01 4.07	000.356 AC 2SFR2AG .3560	2 REICHER, MATTHEW E & JOANNE E D 219 KINGS COURT MOUNTAINSIDE, NJ 219 KINGS COURT 07092 R-2 4	360400 418200 778600		778600			01	.00 15291.70 7645.85
8	3.01 4.08	000.359 AC .3590	2 ZAVODNY, PAUL AND SUSAN 223 KINGS COURT MOUNTAINSIDE, NJ 223 KINGS COURT 07092 R-2	366300 461600 827900		827900			01	.00 16259.96 8129.98
9	3.01 4.09	000.352 AC 2SF2AG .3520	2 RIGGS, MATTHEW ALLEN & SHARON M 227 KINGS COURT MOUNTAINSIDE, NJ 227 KINGS COURT 07092 R-2 04	366700 561700 928400		928400			01	.00 18233.78 9116.89
10	3.01 4.10	000.426 AC 1SFR1AG .4260	2 BOBROSKI, MARIE 231 KINGS COURT MOUNTAINSIDE, NJ 231 KINGS COURT 07092 R-2 04	365700 402400 768100		768100			01	.00 15085.48 7542.74
11	3.01 4.11	000.533 AC 2SFL2AG .5330	2 LLIDO, BRIAN A & SORIANO,C 235 KINGS COURT MOUNTAINSIDE, NJ 235 KINGS COURT 07092 R-2 04	373200 521500 894700		894700			01	.00 17571.91 8785.96
12	3.01 4.12	000.724 AC .7240	2 RITTMAN, SCOTT AND VENESSA 236 KINGS COURT MOUNTAINSIDE, NJ 236 KINGS COURT 07092 R-2 04 00660	385300 769400 1154700		1154700			01	.00 22678.31 11339.16
13	3.01 4.13	000.388 AC .3880	2 PARK, SOPHIA 232 KINGS COURT MOUNTAINSIDE, NJ 232 KINGS COURT 07092 R-2 04	366000 564500 930500		930500			01	.00 18275.02 9137.51
14	3.01 4.14	000.366 AC 2SF2AG .3660	2 BRENNAN, K.TRUST C/O BRENNAN D. 228 KINGS COURT MOUNTAINSIDE, NJ 228 KINGS COURT 07092 R-2 04	365500 519100 884600		884600			01	.00 17373.54 8686.77

1 L i n e	2 Block No. Lot No. Qualification Account No.	3 Land Dimensions Building Description Additional Lots Acreage Prop. Class	4 Owner's Name Address City State Property Location Billing Code Zip Code	5 Land Improvement Total	6 Exemptions Cd. Amount	7 Net Taxable Value	8 Deduct. Cd.Quan.	9 Special Tax Codes	10 Num Units	12 DED AMT 2021 TAX 2022 1ST
1	3.01 4.18	000.707 AC .7070	2 DENORA, ROBERT AND SHERRI 224 KINGS COURT MOUNTAINSIDE, NJ 224 KINGS COURT 07092 R-2 04	393100 741500 1134600		1134600			01	.00 22283.54 11141.77
2	3.01 4.19	000.543 AC 2SF2AG .5430	2 GUADAGNINO, PETER JR & ILEANA 220 KINGS COURT MOUNTAINSIDE, NJ 220 KINGS COURT 07092 R-2 4-S	372400 622300 994700		994700			01	.00 19535.91 9767.96
3	3.01 4.20	000.559 AC 2SB2AG .5590	2 ROMANELLI, CARMINE & THERESE 216 KINGS COURT MOUNTAINSIDE, NJ 216 KINGS COURT 07092 R-2 04	370000 401400 771400		771400			01	.00 15150.30 7575.15
4	3.01 4.21	000.346 AC 2SFR2AG .3460	2 VIDAL, ANTONIO & MARIA 208 KINGS COURT MOUNTAINSIDE, NJ 208 KINGS COURT 07092 R-2 04	358300 426500 784800		784800	V 1 02		01	250.00 15163.47 7581.74
5	3.01 4.22	000.401 AC 1SF2AC .4010	2 BARRO, NICOLAS J. & BARRO, MARIA A. 204 QUEENS LANE MOUNTAINSIDE, NJ 204 QUEENS LANE 07092 R-2 04	365300 312200 677500		677500			01	.00 13306.10 6653.05
6	3.01 4.23	000.345 AC .3450	2 YE, MING-QI & SHEN, RICHARD 1596 JUSTIN PLACE MOUNTAINSIDE, NJ 1596 JUSTIN PLACE 07092 R-2 04	372100 599200 971300		971300			01	.00 19076.33 9538.17
7	3.01 4.24	000.418 AC 2SF2AG .4180	2 SINGER, MARCUS & JEANE 1601 JUSTIN PLACE MOUNTAINSIDE, NJ 1601 JUSTIN PLACE 07092 R-2 04	366800 531100 897900		897900			01	.00 17634.76 8817.38
8	3.01 4.25	000.846 AC .8460	2 KAVANACH, VICTOR 1605 JUSTIN PLACE MOUNTAINSIDE, NJ 1605 JUSTIN PLACE 07092 R-2 4	349700 539700 889400		889400			01	.00 17467.82 8733.91
9	3.01 5	3.30 ACRES 1SB 2G 3.3000	2 DABAOWSKI, ELIZABETH M. 1574 ROUTE 22 MOUNTAINSIDE, NJ 1574 ROUTE 22 07092	288400 230500 518900		518900			01	.00 10191.20 5095.60
10	3.01 5.01	001.010 AC 1SB 2G 1.0100	2 DABROWSKI, ELIZABETH M. 1574 ROUTE 22 MOUNTAINSIDE, NJ 1574 ROUTE 22 07092	198800 338500 537300		537300			01	.00 10552.57 5276.29
11	3.01 5.02	002.020 AC 1SB 1G 2.0200	2 DABROWSKI, SUSAN M. DRIVEWAY #5, ROUTE 22 MOUNTAINSIDE, NJ DRIVEWAY #5, ROUTE 22 07092	238600 321200 559800		559800			01	.00 10994.47 5497.24
12	3.01 5.03	000.637 AC .6370	15C STATE OF NEW JERSEY DOT 1035 PARKWAY AVENUE TRENTON, NJ 1574 ROUTE 22 08600	285500 0 285500		*EXEMPT*				.00 .00 .00
13	3.01 6	8.2 ACRES 2SS 2G 8.2000	2 PICUT MOUNTAINSIDE TRUST 251 HIGHWOOD ROAD MOUNTAINSIDE, NJ 1566 ROUTE 22 07092 R-2 04	1228000 698000 1926000		1926000	V 1 02		01	250.00 37576.64 18788.32
14	3.01 6.01	335X100 .7690	15C STATE OF NEW JERSEY DOT 1035 PARKWAY AVENUE TRENTON, NJ 1566 U S ROUTE 22 08625	588000 0 588000		*EXEMPT*				.00 .00 .00

1 L i n e	2 Block No. Lot No. Qualification Account No.	3 Land Dimensions Building Description Additional Lots Acreage Prop. Class	4 Owner's Name Address City State Property Location Billing Code Zip Code	5 Land Improvement Total	6 Exemptions Cd. Amount	7 Net Taxable Value	8 Deduct. Cd.Quan.	9 Special Tax Codes	10 Num Units	12 DED AMT 2021 TAX 2022 1ST
1	3.01 6.02	2.85 AC  2.8500	1 PICUT MOUNTAINSIDE TRUST 251 HIGHWOOD ROAD MOUNTAINSIDE, NJ 1562 ROUTE 22 07092	338000 0 338000		338000				.00  6638.32 3319.16
2	3.01 6.03	.893 ACRES 1SF 3G .8930	2 PICUT MOUNTAINSIDE TRUST 251 HIGHWOOD ROAD MOUNTAINSIDE, NJ 261 HIGHWOOD ROAD 07092 R-2	341500 607900 949400		949400			01	.00  18646.22 9323.11
3	3.01 7	002.090 AC  2.0900	1 PICUT MOUNTAINSIDE TRUST 251 HIGHWOOD ROAD MOUNTAINSIDE, NJ 1558 ROUTE 22 07092 R-2 04	743800 0 743800		743800			01	.00  14608.23 7304.12
4	3.01 8.01	001.130 AC 1SB 2G 1.1300	2 ROSS, ROBERT AND DIFONZO, CATHERINE 1550 ROUTE 22 MOUNTAINSIDE, NJ 1550 ROUTE 22 07092 R-2 04	194500 332100 526600		526600			01	.00  10342.42 5171.21
5	3.01 8.02	000.432 AC  .4320	15C STATE OF NEW JERSEY DOT 1035 PARKWAY AVENUE TRENTON, NJ U S ROUTE 22 08625	169000 0 169000		*EXEMPT*				.00 .00 .00
6	3.01 9.03	000.419 AC  .4190	15C STATE OF NEW JERSEY DOT 1035 PARKWAY AVENUE TRENTON, NJ 1550 U S ROUTE 22 08625	185500 0 185500		*EXEMPT*				.00 .00 .00
7	3.01 11.03	000.453 AC 2SF 2G .4530	2 BLEWIS, JOHN P. AND IRENE K. 1537 LONG MEADOW MOUNTAINSIDE, NJ 1537 LONG MEADOW 07092 R-2 4	325800 275100 600900		600900	V 1 02		01	250.00  11551.68 5775.84
8	3.01 11.04	000.366 AC 1SF 2G .3660	2 VAZQUEZ, JOSE & MERCEDES 1533 LONG MEADOW MOUNTAINSIDE, NJ 1533 LONG MEADOW 07092 R-2 4	310600 282600 593200		593200			01	.00  11650.45 5825.23
9	3.01 11.05	000.362 AC  .3620	15C STATE OF NEW JERSEY DOT 1035 PARKWAY AVENUE TRENTON, NJ U S ROUTE 22 08625	241500 0 241500		*EXEMPT*				.00 .00 .00
10	3.01 11.07	000.495 AC 2SF 2G .4950	2 SOONG, STEVEN AND LAI 1529 LONG MEADOW MOUNTAINSIDE, NJ 1529 LONG MEADOW 07092 R-2 04	312100 324800 636900		636900			01	.00  12508.72 6254.36
11	3.01 11.08	000.567 AC 1SF 2G .5670	2 WASYLISZYN, SLAWOMIR AND MARIA 153 WASHINGTON ROCK RD. WATCHUNG, NJ 1542 ROUTE 22 00660 07069 4	176700 245900 422600		422600			01	.00  8299.86 4149.93
12	3.01 12	000.346 AC 2.5SS 1G .3460	2 GARCIA, GEORGE & MATGER L 1534 ROUTE 22 MOUNTAINSIDE, NJ 1534 ROUTE 22 00672 07092 R-2 04	174300 396400 570700		570700			01	.00  11208.55 5604.28
13	3.01 20.01	000.540 AC  .5400	2 METERIAL, ELSAYED A & AMAL E 1527 LONG MEADOW MOUNTAINSIDE, NJ 1527 LONG MEADOW 07092 R-2 04	309300 297300 606600		606600			01	.00  11913.62 5956.81
14	3.01 20.02	000.436 AC 2SF 0G .4360	2 BOSWELL, BRYAN & ZONEISHA 1523 LONG MEADOW MOUNTAINSIDE, NJ 1523 LONG MEADOW 07092 R-2 04	284000 252600 536600		536600			01	.00  10538.82 5269.41



1 L i n e	2 Block No. Lot No. Qualification Account No.	3 Land Dimensions Building Description Additional Lots Acreage Prop. Class	4 Owner's Name Address City State Property Location Billing Code Zip Code	5 Land Improvement Total	6 Exemptions Cd. Amount	7 Net Taxable Value	8 Deduct. Cd.Quan.	9 Special Tax Codes	10 Num Units	12 DED AMT 2021 TAX 2022 1ST
1	3.01 20.03	000.349 AC .3490	2 CAPONEGRO, AMANDA 1519 LONG MEADOW MOUNTAINSIDE, NJ 1519 LONG MEADOW 07092 R-2 04	282000 390500 672500		672500			01	.00 13207.90 6603.95
2	3.01 20.04	000.316 AC .3160	2 TWOMBLY, LAUREN A 1515 LONG MEADOW MOUNTAINSIDE, NJ 1515 LONG MEADOW 07092 R-2 04	272400 323300 595700	00660	595700			01	.00 11699.55 5849.78
3	3.01 98	000.358 AC 1SF 2G .3580	2 MC CARTHY, DAVID 1621 NOTTINGHAM WAY MOUNTAINSIDE, NJ 1621 NOTTINGHAM WAY 07092 R-2	310600 299100 609700	00672	609700			01	.00 11974.51 5987.26
4	3.01 99	000.416 AC 1SB 2G .4160	2 SKOG PROPERTY LLC 1625 NOTTINGHAM WAY MOUNTAINSIDE, NJ 1625 NOTTINGHAM WAY 07092 R-2	313600 216800 530400	00672	530400			01	.00 10417.06 5208.53
5	3.01 105	000.346 AC 1SF 2G .3460	2 BEARISON, CAROL 1561 LONG MEADOW MOUNTAINSIDE, NJ 1561 LONG MEADOW 07092 R-2 04	305100 249000 554100		554100			01	.00 10882.52 5441.26
6	3.01 106	000.346 AC 1SF 2G .3460	2 DELANEY, ROBERT & MARY JANE, TR. 1557 LONG MEADOW MOUNTAINSIDE, NJ 1557 LONG MEADOW 07092 R-2 04	306600 224100 530700		530700			01	.00 10422.95 5211.48
7	3.01 107	000.219 AC 1SF 2G .2190	2 TRUSZKOWSKA, IRENE 1551 LONG MEADOW MOUNTAINSIDE, NJ 1551 LONG MEADOW 07092 R-2 04	308600 213000 521600		521600			01	.00 10244.22 5122.11
8	3.01 108	000.388 AC 1SB 2G .3880	2 WAGNER, URSULA 1545 LONG MEADOW MOUNTAINSIDE, NJ 1545 LONG MEADOW 07092 R-2 04	315100 394300 709400		709400			01	.00 13932.62 6966.31
9	3.01 109	000.306 AC 1SF 2G .3060	2 EVANELISTA, TERESA 1541 LONG MEADOW MOUNTAINSIDE, NJ 1541 LONG MEADOW 07092 R-2 04	303500 318800 622300		622300			01	.00 12221.97 6110.99
10	3.01 112	000.344 AC .3440	2 RAYACK, SCOTT A & VERONICA 231 JUNIPER WAY MOUNTAINSIDE, NJ 231 JUNIPER WAY 07092 R-2 04	311100 259100 570200		570200	V 1 02		01	250.00 10948.73 5474.37
11	3.01 113	000.344 AC 1SF 2G .3440	2 GAMBOA, JOHN R. & LUZ ADRIANA 235 JUNIPER WAY MOUNTAINSIDE, NJ 235 JUNIPER WAY 07092 R-2 04	312300 255700 568000	02640	568000			01	.00 11155.52 5577.76
12	3.01 114	000.344 AC 1SF 2G .3440	2 O'CONNOR REVOCABLE TRUST AGREEMENT 239 JUNIPER WAY MOUNTAINSIDE, NJ 239 JUNIPER WAY 07092 R-2 04	311500 220400 531900		531900			01	.00 10446.52 5223.26
13	3.01 115	000.367 AC 1SB 2G .3670	2 FERNANDEZ-DEL CUETO, GELCYS M & E 247 JUNIPER WAY MOUNTAINSIDE, NJ 247 JUNIPER WAY 07092 R-2 04	316000 280300 596300		596300			01	.00 11711.33 5855.67
14	3.01 119	000.390 AC 1SF 2G .3900	2 MCGOVERN, KEVIN & VASQUEZ, LAURA 1506 WOODACRES DRIVE MOUNTAINSIDE, NJ 1506 WOODACRES DRIVE 07092 R-2 04	321100 348400 669500	01175	669500			01	.00 13148.98 6574.49

1 L i n e	2 Block No. Lot No. Qualification Account No.	3 Land Dimensions Building Description Additional Lots Acreage Prop. Class	4 Owner's Name Address City State Property Location Billing Code Zip Code	5 Land Improvement Total	6 Exemptions Cd. Amount	7 Net Taxable Value	8 Deduct. Cd.Quan.	9 Special Tax Codes	10 Num Units	12 DED AMT 2021 TAX 2022 1ST
1	3.01 120	000.375 AC 1SF 2G .3750	2 DENNER, E. & HRIFKO-DENNER, D. 1514 WOODACRES DRIVE MOUNTAINSIDE, NJ 1514 WOODACRES DRIVE 07092 R-2 04	316000 243800 559800		559800			01	.00 10994.47 5497.24
2	3.01 121	000.443 AC 1SF 2G .4430	2 LAIR, JOAN L. 258 HIGHWOOD ROAD MOUNTAINSIDE, NJ 258 HIGHWOOD ROAD 07092 R-2 04	322500 339000 661500		661500			01	.00 12991.86 6495.93
3	3.01 122	000.418 AC 1SF 2G .4180	2 KORN, VILI AND NADEZDA 262 HIGHWOOD ROAD MOUNTAINSIDE, NJ 262 HIGHWOOD ROAD 07092 R-2 04	316100 287800 603900	01175	603900			01	.00 11860.60 5930.30
4	3.01 123	000.424 AC 1SF 2G .4240	2 SILVA, FRANCISCO J & RODRIGUES, A 266 HIGHWOOD ROAD MOUNTAINSIDE, NJ 266 HIGHWOOD ROAD 07092 R-2 04	324700 482200 806900		806900			01	.00 15847.52 7923.76
5	3.02 1	000.309 AC 1SF 2G .3090	2 SCIALOM, CATHERINE M 1401 ORCHARD ROAD MOUNTAINSIDE, NJ 1401 ORCHARD ROAD 07092 00660	304400 522600 827000		827000			01	.00 16242.28 8121.14
6	3.02 2	001.240 AC 2SF 1G 1.2400	2 EDLING, HOLLY T & KIERAN M 273 NEW PROVIDENCE ROAD MOUNTAINSIDE, NJ 273 NEW PROVIDENCE ROAD 07092	265600 297300 562900		562900			01	.00 11053.39 5526.70
7	3.02 3.01	00.358 ACRE 2SB3G-10/5/4-CL .3580	2 NOGUEIRA, DARIO & DENISE A 1 EGAN COURT MOUNTAINSIDE, NJ 1 EGAN COURT 07092 R-2 00660	335900 622600 958500		958500			01	.00 18824.94 9412.47
8	3.02 3.02	00.4737 ACRE 2STC3G-12/6/6CL .4737	2 XIE, YUXIN AND WANG, MINGLI 2 EGAN COURT MOUNTAINSIDE, NJ 2 EGAN COURT 07092 R-2	346900 840300 1187200		1187200			01	.00 23316.61 11658.31
9	3.02 5.01	00.4586 ACRE 2SST-12/6/5CL .4586	2 CIOFFI, DIANE 3 EGAN COURT MOUNTAINSIDE, NJ 3 EGAN COURT 07092 R-2	347600 811100 1158700		1158700			01	.00 22756.87 11378.44
10	3.02 6.01	.5352 ACRE .5352	2 SAMONTE, RAMON AND DULCE, ET AL 255 NEW PROVIDENCE ROAD MOUNTAINSIDE, NJ 255 NEW PROVIDENCE ROAD 07092 R-2 00660	315900 891600 1207500		1207500			01	.00 23715.30 11857.65
11	3.02 6.02	.8983 ACRE 1A-2SF-3G .8983	2 PATEL, KETUL & URVIL 253 NEW PROVIDENCE ROAD MOUNTAINSIDE, NJ 253 NEW PROVIDENCE ROAD 07092 R-2 00672	311400 896100 1207500		1207500			01	.00 23715.30 11857.65
12	3.02 8	000.922 AC 2SB 2G .9220	2 HINE, MARIE-SUSAN 249 NEW PROVIDENCE ROAD MOUNTAINSIDE, NJ 249 NEW PROVIDENCE ROAD 07092 R-2	301300 711300 1012600		1012600			01	.00 19887.46 9943.73
13	3.02 10	000.418 AC 1SF 2G .4180	2 DE FRONZO, KIMBERLY A. 241 NEW PROVIDENCE ROAD MOUNTAINSIDE, NJ 241 NEW PROVIDENCE ROAD 07092 R-2	283000 242800 525800		525800			01	.00 10326.71 5163.36
14	3.02 13	000.489 AC 1SF 2G .4890	2 ABRAMSON, LOUIS & SUSAN 220 APPLE TREE LANE MOUNTAINSIDE, NJ 220 APPLE TREE LANE 07092	321200 302800 624000		624000			01	.00 12255.36 6127.68

4412500

0

3.02

7491300

11903800

13

1 L i n e	2 Block No. Lot No. Qualification Account No.	3 Land Dimensions Building Description Additional Lots Acreage Prop. Class	4 Owner's Name Address City State Property Location Billing Code Zip Code	5 Land Improvement Total	6 Exemptions Cd. Amount	7 Net Taxable Value	8 Deduct. Cd.Quan.	9 Special Tax Codes	10 Num Units	12 DED AMT 2021 TAX 2022 1ST
1	3.02 14	000.563 AC 1SF 2G .5630	2 STOLTING, B. -STOLTING, B. TRUSTEES 224 APPLE TREE LANE MOUNTAINSIDE, NJ 224 APPLE TREE LANE 01175 07092 R-2	326200 320900 647100		647100	W 1 01		01	250.00 12459.04 6229.52
2	3.02 15	000.623 AC 1SF 2G .6230	2 BURDI, NICHOLAS AND CHRISTINE 228 APPLE TREE LANE MOUNTAINSIDE, N J 228 APPLE TREE LANE 07092	330000 603700 933700		933700			01	.00 18337.87 9168.94
3	3.02 16	000.257 AC 1SF 1G .2570	2 SCHLEGEL, MICHAEL AND MARIA 234 APPLE TREE LANE MOUNTAINSIDE, NJ 234 APPLE TREE LANE 07092 R-2	300200 185300 485500		485500			01	.00 9535.22 4767.61
4	3.02 17	000.291 AC 1SB 2G .2910	2 MC DONALD, GEORGE W & MAUREEN A 242 APPLE TREE LANE MOUNTAINSIDE, N J 242 APPLE TREE LANE 07092	307100 185300 492400		492400			01	.00 9670.74 4835.37
5	3.02 18	000.331 AC 1SF 2G .3310	2 248 APPLTREE LANE LLC 248 APPLE TREE LANE MOUNTAINSIDE, NJ 248 APPLE TREE LANE 07092	307700 273600 581300		581300			01	.00 13247.18 6623.59
6	3.02 19	000.276 AC 1SB 1G .2760	2 FILLER, FRED JR. & SUSANNE L. 254 APPLE TREE LANE MOUNTAINSIDE, NJ 254 APPLE TREE LANE 00672 07092 R-2	313500 505800 819300		819300			01	.00 16091.05 8045.53
7	3.02 20	000.268 AC 1SF 1G .2680	2 SIBILSKI, PETER AND CATHERINE 258 APPLE TREE LANE MOUNTAINSIDE, NJ 258 APPLE TREE LANE 00660 07092 R-2	318500 215800 534300		534300			01	.00 10493.65 5246.83
8	3.02 21	000.586 AC 1SF 2G .5860	2 COUPER, MICHELLE & ERIC 260 APPLE TREE LANE MOUNTAINSIDE, NJ 260 APPLE TREE LANE 07092 R-2	329700 611600 941300		941300			01	.00 18487.13 9243.57
9	3.02 22	000.538 AC 1SB 2G .5380	2 MC CLUSKEY, RICHARD T & MONIKA 264 APPLE TREE LANE MOUNTAINSIDE, NJ 264 APPLE TREE LANE 00660 07092 R-2	324500 826800 1151300		1151300			01	.00 22611.53 11305.77
10	3.02 23	000.312 AC 1SF 1G .3120	2 DELUCA FAMILY TRUST 270 APPLE TREE LANE MOUNTAINSIDE, NJ 270 APPLE TREE LANE 07092 R-2	306700 225500 532200		532200			01	.00 10452.41 5226.21
11	3.02 24	000.286 AC 2SF 1G .2860	2 KEEGAN, THOMAS AND SHANNON 272 APPLE TREE LANE MOUNTAINSIDE, NJ 272 APPLE TREE LANE 01175 07092 R-2	303800 191600 495400		495400			01	.00 9729.66 4864.83
12	3.02 25	000.310 AC 1SB 2G .3100	2 COWELL, CHARLES AND ALICE 1417 ORCHARD ROAD MOUNTAINSIDE, NJ 1417 ORCHARD ROAD 06701 07092	305900 371000 676900		676900	V 1 02		01	250.00 13044.32 6522.16
13	3.02 26	000.250 AC 2SV2G7/3/3CL .2500	2 RODRIGUEZ, ANDY & LAUREN C 1413 ORCHARD ROAD MOUNTAINSIDE, NJ 1413 ORCHARD ROAD 07092 R-2	299100 470500 769600		769600			01	.00 15114.94 7557.47
14	3.02 27	000.254 AC 2SF 1G .2540	2 GOTTSCALL, JENNIFER LYNN 1407 ORCHARD ROAD MOUNTAINSIDE, NJ 1407 ORCHARD ROAD 00660 07092 R-2	299300 319800 619100		619100			01	.00 12159.12 6079.56

V01 250

W01 250

4372200

0

3.02

5307200

9679400

27

1 L i n e	2 Block No. Lot No. Qualification Account No.	3 Land Dimensions Building Description Additional Lots Acreage Prop. Class	4 Owner's Name Address City State Property Location Billing Code Zip Code	5 Land Improvement Total	6 Exemptions Cd. Amount	7 Net Taxable Value	8 Deduct. Cd.Quan.	9 Special Tax Codes	10 Num Units	12 DED AMT 2021 TAX 2022 1ST
1	3.03 1	000.275 AC .2750	2 ATKINS, JASON & SHARON 209 APPLE TREE LANE MOUNTAINSIDE, NJ 209 APPLE TREE LANE 07092 R-2 8	301400 262600 564000		564000			01	.00 11076.96 5538.48
2	3.03 2	000.238 AC 2SF 2G .2380	2 JORDAN, C T- JORDAN, W C & E M 231 NEW PROVIDENCE ROAD MOUNTAINSIDE, NJ 231 NEW PROVIDENCE ROAD 07092 R-2 8	272100 169100 441200		441200			01	.00 8665.17 4332.59
3	3.03 3	000.257 AC 2SF 2G .2570	2 MULLIN, BARBARA - TRUSTEE 227 NEW PROVIDENCE ROAD MOUNTAINSIDE, NJ 227 NEW PROVIDENCE ROAD 07092 R-2 8	271000 160100 431100		431100	W 1 01		01	250.00 8216.80 4108.40
4	3.03 4	000.224 AC 2SF 2G .2240	2 MURPHY, MICHAEL F 221 NEW PROVIDENCE ROAD MOUNTAINSIDE, NJ 221 NEW PROVIDENCE ROAD 07092 R-2 8	275200 204300 479500	00660	479500			01	.00 9417.38 4708.69
5	3.03 5	000.492 AC 2SF 0G .4920	2 AYERS, M C 215 NEW PROVIDENCE ROAD MOUNTAINSIDE, NJ 215 NEW PROVIDENCE ROAD 07092 R-2 8	275500 153200 428700		428700			01	.00 8419.67 4209.84
6	3.03 7	000.258 AC 1.5SF 2G .2580	2 ELLEN LEE, LLC 209 NEW PROVIDENCE ROAD MOUNTAINSIDE, NJ 209 NEW PROVIDENCE ROAD 07092 R-2 8	260200 417100 677300	01516	677300			01	.00 13302.17 6651.09
7	3.03 8	80X105 .1928	15C STATE OF NEW JERSEY DOT 1035 PARKWAY AVENUE TRENTON, NJ 1414 U S ROUTE 22 08625	98000 0 98000		*EXEMPT*				.00 .00 .00
8	3.03 9	1.28 ACRES 1.2800	4A SUBMALL & MOUNTIANBROOK LLC 520 ROUTE 22 E. POB 6817 BRIDGEWATER, NJ 1422 U S ROUTE 22 08807 O-B 8	492300 43300 535600		535600				.00 10519.18 5259.59
9	3.03 12	2.884 ACRES 2SB-39272 SF 2.8840	4A SUBMALL & MOUNTAINBROOK LLC 520 ROUTE 22 E, POB 6817 BRIDGEWATER, NJ 1450 ROUTE 22 08807 OB 8	893300 4889500 5782800		5782800				.00 113574.19 56787.10
10	3.03 17	000.500 AC 1.5SF 2G .5000	2 RICCI, FRANK, JR. 25 RED HAWK LANE STEWARTSVILLE, NJ 1456 ROUTE 22 08886 O-B 8	167500 224400 391900		391900			02	.00 7696.92 3848.46
11	3.03 18	001.280 AC 1SF 2G 1.2800	2 ARAUJO, ABEL AND LA-SALETTE 1464 ROUTE 22 MOUNTAINSIDE, NJ 1464 ROUTE 22 07092 O-B 8	205600 354800 560400		560400			01	.00 11006.26 5503.13
12	3.03 19	000.636 AC 1SF 2G .6360	2 GRINDLINGER, SIMON AND COLLEEN 1470 ROUTE 22 MOUNTAINSIDE, NJ 1470 ROUTE 22 07092 O-B 8	183800 193400 377200		377200			01	.00 7408.21 3704.11
13	3.03 20	000.551 AC 1SF 2G .5510	2 ALMEIDA, ARLINDO AND ERNESTINA 237 SOUTH FORK ROAD MOUNTAINSIDE, NJ 237 SOUTH FORK ROAD 07092 R-2 8	320400 283300 603700	00546	603700			01	.00 11856.67 5928.34
14	3.03 21	000.321 AC 1SB 1G .3210	2 BESKAL, JOHN N & LUO, YAN MEI 241 SOUTH FORK ROAD MOUNTAINSIDE, NJ 241 SOUTH FORK ROAD 07092 R-2 8	305600 453700 759300		759300			01	.00 14912.65 7456.33

W01 250

4223900

0

3.03

7808800

12032700

21



1 L i n e	2 Block No. Lot No. Qualification Account No.	3 Land Dimensions Building Description Additional Lots Acreage Prop. Class	4 Owner's Name Address City State Property Location Billing Code Zip Code	5 Land Improvement Total	6 Exemptions Cd. Amount	7 Net Taxable Value	8 Deduct. Cd.Quan.	9 Special Tax Codes	10 Num Units	12 DED AMT 2021 TAX 2022 1ST
1	3.03 22	000.324 AC 1SF 0G .3240	2 KALUZNY, JOSEPH E. & LEA C. 1463 FORCE DRIVE MOUNTAINSIDE, NJ 1463 FORCE DRIVE 07092 R-2 8	305500 350400 655900		655900			01	.00 12881.88 6440.94
2	3.03 23	000.339 AC 1SF 1G .3390	2 CIRILLO, LUCILLE 1461 FORCE DRIVE MOUNTAINSIDE, NJ 1461 FORCE DRIVE 07092 R-2 8	301700 173900 475600		475600			01	.00 9340.78 4670.39
3	3.03 24	000.395 AC 1SF 1G .3950	2 LUN, MEI AND ANDY 234 SOUTH FORK ROAD MOUNTAINSIDE, NJ 234 SOUTH FORK ROAD 07092 R-2 8	312100 373300 685400		685400			01	.00 13461.26 6730.63
4	3.03 25	000.356 AC 2SS 2G .3560	2 SHERMAN, SYBIL 238 SOUTH FORK ROAD MOUNTAINSIDE, NJ 238 SOUTH FORK ROAD 07092 R-2 8	309700 289600 599300		599300	W 1 01		01	250.00 11520.25 5760.13
5	3.03 26	000.353 AC 1SF 1G .3530	2 KLINE, SCOTT & NADLER-KLINE, LENORE 242 SOUTH FORK ROAD MOUNTAINSIDE, NJ 242 SOUTH FORK ROAD 00672 07092 R-2 8	312300 223800 536100		536100			01	.00 10529.00 5264.50
6	3.03 27	000.335 AC 1SF 1G .3350	2 WEI HAN AND MI ZHONG 246 SOUTH FORK ROAD MOUNTAINSIDE, NJ 246 SOUTH FORK ROAD 00660 07092 R-2 08	309900 534700 844600		844600			01	.00 16587.94 8293.97
7	3.03 28	000.278 AC 1SB 2G .2780	2 KELLY, MICHAEL 250 SOUTH FORK ROAD MOUNTAINSIDE, NJ 250 SOUTH FORK ROAD 00660 07092 R-2 8	302100 126300 428400		428400			01	.00 8413.78 4206.89
8	3.03 29	000.329 AC 1SB 1G .3290	2 MC MAHON, JEFFREY AND DEBORAH 1451 FORCE DRIVE MOUNTAINSIDE, NJ 1451 FORCE DRIVE 00660 07092 R-2 8	306400 211400 517800		517800			01	.00 10169.59 5084.80
9	3.03 30	000.323 AC 1SF 2G .3230	2 CONOVER, RICHARD A. AND BRANDEE A. 1441 FORCE DRIVE MOUNTAINSIDE, NJ 1441 FORCE DRIVE 00660 07092 R-2 8	305500 191700 497200		497200			01	.00 9765.01 4882.51
10	3.03 31	000.328 AC 1SF 2G .3280	2 DA CRUZ, ARMANDO B/LIMA, MARIA FATIMA 249 APPLE TREE LANE MOUNTAINSIDE, NJ 249 APPLE TREE LANE 00660 07092 R-2 8	306900 50000 356900		356900 *PARTIAL*			01	.00 9969.26 4984.63
11	3.03 32	000.363 AC 1SF 2G .3630	2 ENG, JENNIFER K. 245 APPLE TREE LANE MOUNTAINSIDE, NJ 245 APPLE TREE LANE 07092 R-2 8	310600 203900 514500		514500			01	.00 10104.78 5052.39
12	3.03 33	000.503 AC 1SF 2G .5030	2 GRIESHABER, KEVIN M & LOPEZ, YVETTE 241 APPLE TREE LANE MOUNTAINSIDE, NJ 241 APPLE TREE LANE 07092 R-2 8	322600 285600 608200		608200			01	.00 11945.05 5972.53
13	3.03 34	000.506 AC 1SF 1G .5060	2 MAGNUSSON, DANA & CAMPION, DANIEL 239 APPLE TREE LANE MOUNTAINSIDE, NJ 239 APPLE TREE LANE 07092 R-2 8	308700 341000 649700		649700			01	.00 12760.11 6380.06
14	3.03 35	000.469 AC 1SB 2G .4690	2 ALBERTI, ALBERT 237 APPLE TREE LANE MOUNTAINSIDE, NJ 237 APPLE TREE LANE 07092 R-2 8	305000 162700 467700		467700			01	.00 9185.63 4592.82

W01 250

4319000

0

3.03

3518300

7837300

35

1 L i n e	2 Block No. Lot No. Qualification Account No.	3 Land Dimensions Building Description Additional Lots Acreage	4 Owner's Name Address City State Property Location	5 Billing Code Zip Code	6 Land Improvement Total	7 Exemptions Cd. Amount	8 Net Taxable Value	9 Deduct. Cd.Quan.	10 Special Tax Codes	11 Num Units	12 DED AMT 2021 TAX 2022 1ST
1	3.03 36	000.523 AC 1SB 1G .5230	2	BOYLE, WILLIAM AND JOSEPHINE 233 APPLE TREE LANE MOUNTAINSIDE, NJ 233 APPLE TREE LANE 07092 R-2 8	297500 270500 568000		568000			01	.00 11155.52 5577.76
2	3.03 37	000.452 AC 1SF 1G .4520	2	LEICK, ALBERT AND CAROL 229 APPLE TREE LANE MOUNTAINSIDE, NJ 229 APPLE TREE LANE 07092 R-2 8	299000 196000 495000		495000			01	.00 9721.80 4860.90
3	3.03 38	000.576 AC 1SF 2G .5760	2	KAZANECKI, BETTY 223 APPLE TREE LANE MOUNTAINSIDE, NJ 223 APPLE TREE LANE 07092 R-2 8	309700 407600 717300		717300			01	.00 14087.77 7043.89
4	3.03 39	000.467 AC 1SF 2G .4670	2	ROBIOLIO, MARIE 227 APPLE TREE LANE MOUNTAINSIDE, NJ 227 APPLE TREE LANE 07092 R-2 8	307000 277200 584200		584200			01	.00 11473.69 5736.85
5	3.04 1	000.326 AC 1SF 1G .3260	2	ZIMMERMAN, CHARLES & LAURA 1463 WOODACRES DRIVE MOUNTAINSIDE, NJ 1463 WOODACRES DRIVE 07092 R-2 8	308700 165000 473700		473700			01	.00 9303.47 4651.74
6	3.04 2	000.409 AC 1SF 1G .4090	2	DOYLE, MATTHEW 1461 WOODACRES DRIVE MOUNTAINSIDE, NJ 1461 WOODACRES DRIVE 07092 R-2 8	316900 143800 460700		460700			01	.00 9048.15 4524.08
7	3.04 3	000.413 AC 1SF 2G .4130	2	SETHI, INDERPREET & HARDEEP 1455 WOODACRES DRIVE MOUNTAINSIDE, NJ 1455 WOODACRES DRIVE 07092 R-2 8	315100 234900 550000		550000			01	.00 12153.23 6076.62
8	3.04 4	000.362 AC 1SF 2G .3620	2	SEITHER, PAMELA 274 WOODACRES COURT MOUNTAINSIDE, NJ 274 WOODACRES COURT 07092 R-2 8	310600 230500 541100		541100			01	.00 10627.20 5313.60
9	3.04 5	000.318 AC 1SF 2G .3180	2	SERVELLO, MICHAEL -DAVID & FRANK 276 WOODACRES COURT MOUNTAINSIDE, NJ 276 WOODACRES COURT 07092 R-2 8	307500 211400 518900		518900			01	.00 10191.20 5095.60
10	3.04 6	000.536 AC 1SB 2G .5360	2	ISABELLAMIA LLC 129 PARK AVE KENILWORTH, NJ 273 WOODACRES COURT 07033 R-2 8	322400 218900 541300		541300			01	.00 10631.13 5315.57
11	3.04 7	000.458 AC 1SB 1G .4580	2	WOJCIK, MARCIN AND MARLENA 1463 ORCHARD ROAD MOUNTAINSIDE, NJ 1463 ORCHARD ROAD 07092 R-2 8	320600 662500 983100		983100			01	.00 19308.08 9654.04
12	3.04 8	000.289 AC 1SF 2G .2890	2	YUKON, JAMES 1461 ORCHARD ROAD MOUNTAINSIDE, NJ 1461 ORCHARD ROAD 07092 R-2 8	304600 194100 498700		498700			01	.00 9794.47 4897.24
13	3.04 9	000.563 AC 1SF 0G .5630	2	LUND, ERIK HENRY & MEGAN ANN 1457 ORCHARD ROAD MOUNTAINSIDE, NJ 1457 ORCHARD ROAD 07092 R-2 8	325700 386500 712200		712200			01	.00 13987.62 6993.81
14	3.04 10	000.476 AC 1SF 2G .4760	2	O'GORMAN, SANDRA 1455 ORCHARD ROAD MOUNTAINSIDE, NJ 1455 ORCHARD ROAD 07092 R-2 8	322800 213700 536500		536500			01	.00 10536.86 5268.43

4368100

0

3.04

3812600

8180700

10

1 L i n e	2 Block No. Lot No. Qualification Account No.	3 Land Dimensions Building Description Additional Lots Acreage Prop. Class	4 Owner's Name Address City State Property Location Billing Code Zip Code	5 Land Improvement Total	6 Exemptions Cd. Amount	7 Net Taxable Value	8 Deduct. Cd.Quan.	9 Special Tax Codes	10 Num Units	12 DED AMT 2021 TAX 2022 1ST
1	3.04 11	000.529 AC 1.5SF 2G .5290	2 BLAU, ALLAN AND ROSLYN 1451 ORCHARD ROAD MOUNTAINSIDE, NJ 1451 ORCHARD ROAD 07092 R-2 8	324100 502900 827000		827000			01	.00 16242.28 8121.14
2	3.04 12	000.561 AC 1SF 1G .5610	2 AVRITZER, ALBERTO AND ORNA 1449 ORCHARD ROAD MOUNTAINSIDE, NJ 1449 ORCHARD ROAD 07092 R-2 8	327000 180900 507900		507900			01	.00 9975.16 4987.58
3	3.04 13	000.779 AC 1SF 1G .7790	2 RAIMI, SAL AND MARITZA 1447 ORCHARD ROAD MOUNTAINSIDE, NJ 1447 ORCHARD ROAD 07092 R-2 8	332700 292900 625600		625600			01	.00 12286.78 6143.39
4	3.04 14	000.555 AC 1SF 2G .5550	2 NIVER, EDIP AND KAMILE 1445 ORCHARD ROAD MOUNTAINSIDE, NJ 1445 ORCHARD ROAD 07092 R-2 8	325600 230900 556500		556500			01	.00 10929.66 5464.83
5	3.04 15	000.379 AC 1SF 1G .3790	2 DELUCA, FRANK & MADDALENA 1443 ORCHARD ROAD MOUNTAINSIDE, NJ 1443 ORCHARD ROAD 07092 R-2 8	313700 338600 652300		652300			01	.00 12811.17 6405.59
6	3.04 16	000.379 AC 1SF 1G .3790	2 BOWMAN, MICHAEL S & KATHRYN 1437 ORCHARD ROAD MOUNTAINSIDE, NJ 1437 ORCHARD ROAD 07092 R-2 8	313800 306600 620400		620400			01	.00 12184.66 6092.33
7	3.04 17	000.257 AC 1SF 2G .2570	2 CAMINITI, DANIELLE 273 APPLE TREE LANE MOUNTAINSIDE, NJ 273 APPLE TREE LANE 07092 R-2 8	301700 220900 522600		522600			01	.00 10263.86 5131.93
8	3.04 18	000.238 AC 1.5S/B-2G .2380	2 PAREDES, MARIA H & QUINONES, ELISA 271 APPLE TREE LANE MOUNTAINSIDE, NJ 271 APPLE TREE LANE 07092 R-2 8	299800 243500 543300		543300			01	.00 10670.41 5335.21
9	3.04 19	000.246 AC 1SB 1G .2460	2 BECKER, STEPHEN 269 APPLE TREE LANE MOUNTAINSIDE, NJ 269 APPLE TREE LANE 07092 R-2 8	299400 378700 678100		678100			01	.00 13856.02 6928.01
10	3.04 20	000.364 AC 1SF 2G .3640	2 MODI, ROHIT & BECKLER-MODI, R. 265 APPLE TREE LANE MOUNTAINSIDE, NJ 265 APPLE TREE LANE 07092 R-2 8	313300 241400 554700		554700			01	.00 11564.03 5782.02
11	3.04 21	000.365 AC 1SS 2G .3650	2 SCHOFIELD, ELEANOR 1440 FORCE DRIVE MOUNTAINSIDE, NJ 261 APPLE TREE LANE 07092 R-2 8	309800 208600 518400		518400			01	.00 10181.38 5090.69
12	3.04 22	000.367 AC 1SF 1G .3670	2 GOENSE, ROBERT AND MAUREEN 1450 FORCE DRIVE MOUNTAINSIDE, NJ 1450 FORCE DRIVE 07092 R-2 8	314800 246300 561100		561100			01	.00 11020.00 5510.00
13	3.04 23	000.341 AC 1.5SF 1G .3410	2 MIRANDA, MATTHEW L & DELLEDONNE, D 1454 FORCE DRIVE MOUNTAINSIDE, NJ 1454 FORCE DRIVE 07092 R-2 8	311900 238500 550400		550400			01	.00 10809.86 5404.93
14	3.04 24	000.308 AC 1SF 2G .3080	2 SHANAHAN, EVAN & UZZOLINO, KARA 1458 FORCE DRIVE MOUNTAINSIDE, NJ 1458 FORCE DRIVE 07092 R-2 8	303700 301100 604800		604800			01	.00 11878.27 5939.14

4391300

0

3.04

3931800

8323100

24

1 L i n e	2 Block No. Lot No. Qualification Account No.	3 Land Dimensions Building Description Additional Lots Acreage Prop. Class	4 Owner's Name Address City State Property Location Billing Code Zip Code	5 Land Improvement Total	6 Exemptions Cd. Amount	7 Net Taxable Value	8 Deduct. Cd.Quan.	9 Special Tax Codes	10 Num Units	12 DED AMT 2021 TAX 2022 1ST
1	3.04 25	000.331 AC 2SB 2G .3310	2 WRIGHT, ROGER S II & JULIE R 1462 FORCE DRIVE MOUNTAINSIDE, NJ 1462 FORCE DRIVE 00660 07092 R-2 8	307500 506000 813500		813500			01	.00 15977.14 7988.57
2	3.04 26	000.314 AC 1SF 2G .3140	2 BARBERA, CHRISTINE G & NICHOLAS 1466 FORCE DRIVE MOUNTAINSIDE, NJ 1466 FORCE DRIVE 07092 R-2 8	310400 260000 570400		570400			01	.00 11202.66 5601.33
3	3.05 1	000.263 AC 2SF 1G .2630	2 GEIGER, JOSEPH C & DIANE E 1401 WOODACRES DRIVE MOUNTAINSIDE, NJ 1401 WOODACRES DRIVE 00660 07092 R-2 08	298900 243200 542100		542100	V 1 02		01	250.00 10396.84 5198.42
4	3.05 2	000.369 AC 1SF 2G .3690	2 COSTALOS, STEPHEN D & ALISON J 1400 ORCHARD ROAD MOUNTAINSIDE, NJ 1400 ORCHARD ROAD 07092 R-2 08	310300 181200 491500		491500			01	.00 9653.06 4826.53
5	3.05 3	000.246 AC 1.5SF 2G .2460	2 NAULTY, ROBERT AND BETSY 1406 ORCHARD ROAD MOUNTAINSIDE, NJ 1406 ORCHARD ROAD 00672 07092 R-2 08	299000 292700 591700		591700			01	.00 11620.99 5810.50
6	3.05 4	000.267 AC 1SB 1G .2670	2 PORTER, JILL E 1412 ORCHARD ROAD MOUNTAINSIDE, NJ 1412 ORCHARD ROAD 07092 R-2 08	300500 152600 453100		453100			01	.00 8898.88 4449.44
7	3.05 4.01	000.271 AC 2SF 2G .2710	2 CASTANHEIRA, FERNANDO AND MARIANELA 1416 ORCHARD ROAD MOUNTAINSIDE, NJ 1416 ORCHARD ROAD 00509 07092 R-2 08	299100 254500 553600		553600			01	.00 10872.70 5436.35
8	3.05 5	000.281 AC .2810	2 VENES, CARMINE R & CAROL D 1418 ORCHARD ROAD MOUNTAINSIDE, NJ 1418 ORCHARD ROAD 07092 R-2 08	302200 271000 573200		573200			01	.00 11257.65 5628.83
9	3.05 6	0.41 AC 2SF 1G .4100	2 VENES, CARMINE AND CAROL 1418 ORCHARD ROAD MOUNTAINSIDE, NJ 1424 ORCHARD ROAD 07092 R-2 08	311800 167700 479500		479500			01	.00 9417.38 4708.69
10	3.05 7	.370 AC .3700	1 VENES, CARMINE AND CAROL 1418 ORCHARD ROAD MOUNTAINSIDE, NJ 1430 ORCHARD ROAD 07092 R-2 08	79900 0 79900		79900				.00 1569.24 784.62
11	3.05 8	000.806 AC 1SB 2G .8060	2 LAURICELLA, JOHN AND NANCY 1440 ORCHARD ROAD MOUNTAINSIDE, NJ 1440 ORCHARD ROAD 01175 07092 R-2 08	337900 464400 802300		802300			01	.00 15757.17 7878.59
12	3.05 9	000.295 AC 1SB 2G .2950	2 LEARY, ROBERT & DOROTHY 1448 ORCHARD ROAD MOUNTAINSIDE, NJ 1448 ORCHARD ROAD 01175 07092 R-2 08	306500 204200 510700		510700			01	.00 10030.15 5015.08
13	3.05 10	000.431 AC 1SS 1G .4310	2 PATRICCO, JANE 1454 ORCHARD ROAD MOUNTAINSIDE, NJ 1454 ORCHARD ROAD 07092 R-2 08	316300 436700 753000		753000			01	.00 14788.92 7394.46
14	3.05 11	000.529 AC 1SB 2G .5290	2 BACHERT, DONALD C & KAREN L 1458 ORCHARD ROAD MOUNTAINSIDE, NJ 1458 ORCHARD ROAD 00509 07092 R-2 08	329200 340700 669900		669900			01	.00 13156.84 6578.42



1 L i n e	2 Block No. Lot No. Qualification Account No.	3 Land Dimensions Building Description Additional Lots Acreage Prop. Class	4 Owner's Name Address City State Property Location Billing Code Zip Code	5 Land Improvement Total	6 Exemptions Cd. Amount	7 Net Taxable Value	8 Deduct. Cd.Quan.	9 Special Tax Codes	10 Num Units	12 DED AMT 2021 TAX 2022 1ST
1	3.05 13	000.270 AC 1SB 2G .2700	2 DEN BLEYKER, LEONARD & JANICE 1433 WOODACRES DRIVE MOUNTAINSIDE, NJ 1433 WOODACRES DRIVE 01003 07092 R-2 08	301900 602000 903900		903900			01	.00 19331.65 9665.83
2	3.05 14	000.248 AC 1SF 2G .2480	2 CURRIE, JEFFREY & PONTORIERO, CRIST 1429 WOODACRES DRIVE MOUNTAINSIDE, NJ 1429 WOODACRES DRIVE 07092 R-2 08	298400 323100 621500		621500			01	.00 12206.26 6103.13
3	3.05 15	000.236 AC 1SB 2G .2360	2 MAC GREGOR, JOHN N & ERNA S 1427 WOODACRES DRIVE MOUNTAINSIDE, NJ 1427 WOODACRES DRIVE 07092 R-2 08	297400 196600 494000		494000			01	.00 9702.16 4851.08
4	3.05 16	000.232 AC 1SF 1G .2320	2 GENNARO, JOSE AND MARIA 1423 WOODACRES DRIVE MOUNTAINSIDE, NJ 1423 WOODACRES DRIVE 07092 R-2 08	297500 261500 559000		559000			01	.00 10978.76 5489.38
5	3.05 17	000.232 AC 2SF 2G .2320	2 CHANG, RUBEN & SO, GINGER KAY 1417 WOODACRES DRIVE MOUNTAINSIDE, NJ 1417 WOODACRES DRIVE 01175 07092 R-2 08	297200 222300 519500		519500			01	.00 10202.98 5101.49
6	3.05 18	000.232 AC 1SF 1G .2320	2 ISAAC, STEVEN 18101 BORRELL RD ODESSA, FL 1411 WOODACRES DRIVE 33556 R-2 08	297200 140200 437400		437400			01	.00 8590.54 4295.27
7	3.05 19	000.442 AC 1SB 2G 20 .4420	2 PUGLISI, TOMASSO & NATHANIA 1409 WOODACRES DRIVE MOUNTAINSIDE, NJ 1409 WOODACRES DRIVE 07092 R-2 08	317400 332900 650300		650300			01	.00 12771.89 6385.95
8	3.06 1	000.834 AC 2SF 0G .8340	2 WINTER, SETH AND SUSAN 295 NEW PROVIDENCE ROAD MOUNTAINSIDE, NJ 293 NEW PROVIDENCE ROAD 00660 07092 R-2 08	305100 784900 1090000		1090000			01	.00 21407.60 10703.80
9	3.06 1.05	000.355 AC 1SF 2G .3550	2 HUGHES, BARBARA A 297 NEW PROVIDENCE ROAD MOUNTAINSIDE, NJ 297 NEW PROVIDENCE ROAD 07092 R-2 08	278500 248200 526700		526700			01	.00 10344.39 5172.20
10	3.06 2	000.332 AC 2SF 2G .3320	2 LEE, JASON 1401 WHIPPOORWILL WAY MOUNTAINSIDE, NJ 1401 WHIPPOORWILL WAY 00660 07092 R-2 08	309600 413700 723300		723300			01	.00 14205.61 7102.81
11	3.06 4	000.604 AC 2SF 2G .6040	2 SINNOTT, ANDREW & NICOLE 1413 WHIPPOORWILL WAY MOUNTAINSIDE, NJ 1413 WHIPPOORWILL WAY 00660 07092 R-2 08	327600 614600 942200		942200			01	.00 18504.81 9252.41
12	3.06 5	000.549 AC 2SF 1G .5490	2 CONNOLLY, SHAWN & KATHRYN Q 1419 WHIPPOORWILL WAY MOUNTAINSIDE, NJ 1419 WHIPPOORWILL WAY 00672 07092 R-2 08	324200 511300 835500		835500			01	.00 16409.22 8204.61
13	3.06 6	000.244 AC 1.5SF 2G .2440	2 WELLS, JANET B. 1425 WHIPPOORWILL WAY MOUNTAINSIDE, NJ 1425 WHIPPOORWILL WAY 07092 R-2 08	299200 192600 491800		491800			01	.00 9658.95 4829.48
14	3.06 7	000.275 AC 2SF 1G .2750	2 CONSOLI, MICHAEL J/GRIFFS, LAUREN B 1431 WHIPPOORWILL WAY MOUNTAINSIDE, NJ 1431 WHIPPOORWILL WAY 00660 07092 R-2 08	301900 218400 520300		520300			01	.00 10218.69 5109.35

4253100

0

3.06

5062300

9315400

7

1 L i n e	2 Block No. Lot No. Qualification Account No.	3 Land Dimensions Building Description Additional Lots Acreage Prop. Class	4 Owner's Name Address City State Property Location Billing Code Zip Code	5 Land Improvement Total	6 Exemptions Cd. Amount	7 Net Taxable Value	8 Deduct. Cd.Quan.	9 Special Tax Codes	10 Num Units	12 DED AMT 2021 TAX 2022 1ST
1	3.06 8	000.368 AC 2SF 1G .3680	2 HERBERT, JOSEPH F III 1437 WHIPPOORWILL WAY MOUNTAINSIDE, NJ 1437 WHIPPOORWILL WAY 07092 R-2 08	313300 399500 712800		712800			01	.00 13999.39 6999.70
2	3.06 10	000.320 AC 1SF 1G .3200	2 GILFILLIAN, SHERRYL 1455 WHIPPOORWILL WAY MOUNTAINSIDE, NJ 1455 WHIPPOORWILL WAY 07092 R-2 08	304300 258400 562700		562700			01	.00 11051.43 5525.72
3	3.06 10.01	000.752 AC 1SF 2G .7520	2 VOLLHERBST, ABIGAIL MARY 1457 WHIPPOORWILL WAY MOUNTAINSIDE, NJ 1457 WHIPPOORWILL WAY 07092 R-2 08	333000 207400 540400		540400			01	.00 10613.46 5306.73
4	3.06 11	000.528 AC 1SF 1G .5280	2 ERRICO, CHRISTOPHER M & INGRID L 1460 WOODACRES DRIVE MOUNTAINSIDE, NJ 1460 WOODACRES DRIVE 07092 R-2 08	322800 263800 586600		586600			01	.00 11520.82 5760.41
5	3.06 12	000.430 AC 2SF 2G .4300	2 MERKLINGER, JOHN J. AND LOIS T. 1458 WOODACRES DRIVE MOUNTAINSIDE, NJ 1458 WOODACRES DRIVE 07092 R-2 08	318100 376100 694200		694200			01	.00 13634.09 6817.05
6	3.06 13	000.314 AC 1.5SF 2G .3140	2 BAUER, JEFFREY R & GAIL M. 1452 WOODACRES DRIVE MOUNTAINSIDE, NJ 1452 WOODACRES DRIVE 07092 R-2 08	305900 177700 483600		483600			01	.00 9497.90 4748.95
7	3.06 14	000.424 AC 1SF 2G .4240	2 RYAN, ROBERT AND JANE 1448 WOODACRES DRIVE MOUNTAINSIDE, NJ 1448 WOODACRES DRIVE 07092 R-2 08	312400 199500 511900		511900			01	.00 10053.72 5026.86
8	3.06 14.08	000.206 AC 1SS 1G .2060	2 GREEVY, KATHLEEN 1440 WOODACRES DRIVE MOUNTAINSIDE, NJ 1440 WOODACRES DRIVE 07092 R-2 08	295200 190600 485800		485800			01	.00 9541.11 4770.56
9	3.06 15	000.332 AC 1SF 2G .3320	2 KRAVEN, RYAN M & ERIN 1436 WOODACRES DRIVE MOUNTAINSIDE, NJ 1436 WOODACRES DRIVE 07092 R-2 08	299600 208100 507700		507700			01	.00 9971.23 4985.62
10	3.06 16	000.243 AC 1SF 1G .2430	2 NG, ANTHONY & HUANG, KAINA M 1432 WOODACRES DRIVE MOUNTAINSIDE, NJ 1432 WOODACRES DRIVE 07092 R-2 05	301300 305000 606300		606300			01	.00 11907.73 5953.87
11	3.06 17	000.289 AC 1SF 1G .2890	2 JOHNSEN, HENRY & KAREN 1428 WOODACRES DRIVE MOUNTAINSIDE, NJ 1428 WOODACRES DRIVE 07092 R-2 08	300300 173700 474000		474000			01	.00 9309.36 4654.68
12	3.06 18	000.389 AC 1SF 1G .3890	2 SMITH, DEAN JR. & MARGARET J. 295 CHATTIN COURT MOUNTAINSIDE, NJ 295 CHATTIN COURT 07092 R-2 08	309100 165000 474100		474100			01	.00 9311.32 4655.66
13	3.06 19	000.323 AC 1SB 1G .3230	2 SCHRYBA, WILLIAM & SCHRYBA, PAUL 299 CHATTIN COURT MOUNTAINSIDE, NJ 299 CHATTIN COURT 07092 R-2 08	304500 152900 457400		457400	V 2 02		01	500.00 8483.34 4241.67
14	3.06 20	000.250 AC 1SF 2G .2500	2 WORSWICK, SCOTT AND CAROL 303 CHATTIN COURT MOUNTAINSIDE, NJ 303 CHATTIN COURT 07092 R-2 08	298200 226200 524400		524400			01	.00 10299.22 5149.61

1 L i n e	2 Block No. Lot No. Qualification Account No.	3 Land Dimensions Building Description Additional Lots Acreage Prop. Class	4 Owner's Name Address City State Property Location Billing Code Zip Code	5 Land Improvement Total	6 Exemptions Cd. Amount	7 Net Taxable Value	8 Deduct. Cd.Quan.	9 Special Tax Codes	10 Num Units	12 DED AMT 2021 TAX 2022 1ST
1	3.06 21	000.290 AC 1SF 1G .2900	2 TELLIER, GEORGE AND JANICE 298 CHATTIN COURT MOUNTAINSIDE, NJ 298 CHATTIN COURT 07092 R-2 08	304800 241500 546300		546300	V 1 02		01	250.00 10479.33 5239.67
2	3.06 22	000.241 AC 1SF 1G .2410	2 JULIANO, MILDRED 1422 WOODACRES DRIVE MOUNTAINSIDE, NJ 1422 WOODACRES DRIVE 07092 R-2 08	298100 175200 473300		473300			01	.00 9295.61 4647.81
3	3.06 23	000.223 AC 1SB 2G .2230	2 WHITENOUR, DELMAR R & JOAN Z 1416 WOODACRES DRIVE MOUNTAINSIDE, NJ 1416 WOODACRES DRIVE 07092 R-2 08	299500 221700 521200		521200	V 1 02		01	250.00 9986.37 4993.19
4	3.06 24	000.315 AC 1SB 1G .3150	2 SPERLAZZA, JOSEPH M III 1410 WOODACRES DRIVE MOUNTAINSIDE, NJ 1410 WOODACRES DRIVE 07092 R-2 08	301000 294400 595400		595400			01	.00 11693.66 5846.83
5	3.07 1	000.337 AC 2SF 2G .3370	2 ROSE, LINDA 269 MEETING HOUSE LANE MOUNTAINSIDE, NJ 269 MEETING HOUSE LANE 07092 R-2 05	312500 414000 726500		726500			01	.00 14268.46 7134.23
6	3.07 2	000.341 AC 1SF 2G .3410	2 CRANE, WILLIAM S & LINDA A 265 MEETING HOUSE LANE MOUNTAINSIDE, NJ 265 MEETING HOUSE LANE 07092 R-2 05	311800 413700 725500		725500			01	.00 14248.82 7124.41
7	3.07 3	000.445 AC 1SF 2G .4450	2 ZHOU, ZIYE & SHEN, CHEN 261 MEETING HOUSE LANE MOUNTAINSIDE, NJ 261 MEETING HOUSE LANE 07092 R-2 05	319000 276500 595500	01175	595500			01	.00 11695.62 5847.81
8	3.07 4	000.749 AC 1SF 2G .7490	2 WEEKS, H & B 257 MEETING HOUSE LANE MOUNTAINSIDE, NJ 257 MEETING HOUSE LA 07092 R-2 05	334900 237300 572200		572200	V 1 02		01	250.00 10988.01 5494.01
9	3.07 5	000.571 AC 1SF 2G .5710	2 GUARRIELLO, DONALD R JR & DEBORAH S 253 MEETING HOUSE LANE MOUNTAINSIDE, NJ 253 MEETING HOUSE LANE 07092 R-2 05	330200 419700 749900	00672	749900			01	.00 14728.04 7364.02
10	3.07 6	000.433 AC 1.5SF 2G .4330	2 BURVETT, M. & BURVETT, E. 249 MEETING HOUSE LANE MOUNTAINSIDE, NJ 249 MEETING HOUSE LANE 07092 R-2 05	307400 364600 672000		672000			01	.00 13198.08 6599.04
11	3.07 9	000.534 AC 1.5SF 2G .5340	2 SCHIPPER, DAVID B. & PAMELA P. 1479 FOX TRAIL MOUNTAINSIDE, NJ 1479 FOX TRAIL 07092 R-2 05	320400 412100 732500	00660	732500			01	.00 14386.30 7193.15
12	3.07 10	000.345 AC 1.5SF 2G .3450	2 NITTOLY, PAUL G & MARYANN 275 MEETING HOUSE LANE MOUNTAINSIDE, NJ 275 MEETING HOUSE LANE 07092 R-2 05	307600 432600 740200		740200			01	.00 14537.53 7268.77
13	3.07 12.04	000.277 AC 2SFR2AC .2770	2 SHAMSI, ZIA ATIQ & KYI, SHWE WIN 1483 FOX TRAIL MOUNTAINSIDE, NJ 1483 FOX TRAIL 07092 R-2 05	299800 374200 674000		674000			01	.00 13237.36 6618.68
14	3.07 13.04	000.459 AC 1.5SB 2G .4590	2 BUCKLEY, KENNEDY AND AMY 1485 FOX TRAIL MOUNTAINSIDE, NJ 1485 FOX TRAIL 07092 R-2 05	317200 442800 760000	00597	760000			01	.00 14926.40 7463.20

1 L i n e	2 Block No. Lot No. Qualification Account No.	3 Land Dimensions Building Description Additional Lots Acreage Prop. Class	4 Owner's Name Address City State Property Location Billing Code Zip Code	5 Land Improvement Total	6 Exemptions Cd. Amount	7 Net Taxable Value	8 Deduct. Cd.Quan.	9 Special Tax Codes	10 Num Units	12 DED AMT 2021 TAX 2022 1ST
1	3.07 15.04	000.526 AC 2SF 2G .5260	2 VIEIRA, MARCO A., & TARA N. 1491 FOX TRAIL MOUNTAINSIDE, NJ 1491 FOX TRAIL 00672 07092 R-2 05	325800 397200 723000		723000			01	.00 14199.72 7099.86
2	3.07 16.04	000.827 AC 1SB 2G .8270	2 ESQ ADVISORS LLC 63 RUPPERT DR SOMERSET, NJ 1495 FOX TRAIL 08873 R-2 05	342200 391300 733500		733500			01	.00 14405.94 7202.97
3	3.07 18.04	000.530 AC 1SF 2G .5300	2 WARGASKI, ALAN AND JUDITH 1499 FOX TRAIL MOUNTAINSIDE, NJ 1499 FOX TRAIL 00660 07092 R-2 05	324000 514100 838100		838100			01	.00 16460.28 8230.14
4	3.07 37	000.350 AC 1SF 2G .3500	2 DO, TUAN QUOC & ZHANG, YIFAN 1567 GROUSE LANE MOUNTAINSIDE, NJ 1567 GROUSE LANE 07092	312000 518200 830200		830200			01	.00 15898.58 7949.29
5	3.07 38	000.418 AC 1SF 2G .4180	2 LUDD, ROBERT E. 246 FAWN RIDGE MOUNTAINSIDE, NJ 246 FAWN RIDGE 07092 R-2 04	319100 242500 561600		561600			01	.00 11029.82 5514.91
6	3.07 39	000.577 AC 1SF 2G .5770	2 MC DONOUGH, MICHAEL AND BARBARA 1563 GROUSE LANE MOUNTAINSIDE, NJ 1563 GROUSE LANE 00597 07092 R-2	331600 347900 679500		679500			01	.00 13345.38 6672.69
7	3.07 40	000.521 AC 1SF 2G .5210	2 SHARKEY, DELORES 1559 GROUSE LANE MOUNTAINSIDE, NJ 1559 GROUSE LANE 07092 R-2	324000 348100 672100		672100			01	.00 13200.04 6600.02
8	3.07 41	000.610 AC 2SF 2G .6100	2 MARCHESE, JOSEPH 1555 GROUSE LANE MOUNTAINSIDE, NJ 1555 GROUSE LANE 02250 07092 R-2	332100 436400 768500		768500			01	.00 15093.34 7546.67
9	3.07 42	000.323 AC .3230	1 WARGASKI, ALAN AND JUDITH 1499 FOX TRAIL MOUNTAINSIDE, NJ 1551 GROUSE LANE 00660 07092 R-2	28500 0 28500		28500				.00 559.74 279.87
10	3.08 1	001.200 AC 1SF 2G 1.2000	2 WEST, SCOTT E & CYNTHIA J 1413 DEER PATH MOUNTAINSIDE, NJ 1413 DEER PATH 10004 07092 R-1 05	346400 435500 781900		781900			01	.00 15356.52 7678.26
11	3.08 1.01	000.319 AC 1.5SF 2G .3190	2 MC PHERSON, ARLENE 280 PARTRIDGE RUN MOUNTAINSIDE, NJ 280 PARTRIDGE RUN 00660 07092 R-2 05	304400 410200 714600		714600			01	.00 14034.74 7017.37
12	3.08 1.04	000.412 AC 1.5SF 2G .4120	2 LUNDY, MATTHEW J & ALBERTSON, L P 284 PARTRIDGE RUN MOUNTAINSIDE, NJ 284 PARTRIDGE RUN 01175 07092 R-2 05	313100 368500 681600		681600			01	.00 12585.31 6292.66
13	3.08 2	000.483 AC .4830	2 PLAZA, WILBER & JACQUELINE- KANE, M 328 PARTRIDGE RUN MOUNTAINSIDE, NJ 328 PARTRIDGE RUN 02640 07092 R-2 05	315100 522500 837600		837600			01	.00 17956.85 8978.43
14	3.08 2.04	000.399 AC 2SF 3G .3990	2 WALSH, CHRISTOPHER & RACHEL 276 PARTRIDGE RUN MOUNTAINSIDE, NJ 276 PARTRIDGE RUN 07092 R-2	315600 569200 884800		884800			01	.00 17377.47 8688.74

4233900

0

3.08

5501600

9735500

2.04



1 L i n e	2 Block No. Lot No. Qualification Account No.	3 Land Dimensions Building Description Additional Lots Acreage	Prop. Class	4 Owner's Name Address City State Property Location	Billing Code Zip Code	5 Land Improvement Total	6 Exemptions Cd. Amount	7 Net Taxable Value	8 Deduct. Cd.Quan.	9 Special Tax Codes	10 Num Units	12 DED AMT 2021 TAX 2022 1ST
1	3.08 3	000.423 AC 1.5SF 1G .4230	2	BOEKE, ERICA 324 PARTRIDGE RUN MOUNTAINSIDE, NJ 324 PARTRIDGE RUN	02250 07092 R-2 05	313900 302500 616400		616400			01	.00 12106.10 6053.05
2	3.08 4	000.361 AC 2SF 2G .3610	2	BRADSHAW, NICHOLAS AND MARJORY L. 320 PARTRIDGE RUN MOUNTAINSIDE, NJ 320 PARTRIDGE RUN	07092 R-2 05	313100 328400 641500		641500			01	.00 12599.06 6299.53
3	3.08 5	000.460 AC 1.5SF 1G .4600	2	CARRASQUILLO, GILBERT & LESLIE 316 PARTRIDGE RUN MOUNTAINSIDE, NJ 316 PARTRIDGE RUN	00660 07092 R-2 05	308000 206400 514400		514400			01	.00 10102.82 5051.41
4	3.08 6	000.637 AC 1.5SF 2G .6370	2	MATEJEK, STEVEN AND ADRIENNE 312 PARTRIDGE RUN MOUNTAINSIDE, NJ 312 PARTRIDGE RUN	01175 07092 R-2 05	334200 288400 622600		622600			01	.00 12227.86 6113.93
5	3.08 7	000.726 AC 1.5SF 2G .7260	2	WOODARD, DANIEL J & ANNE 308 PARTRIDGE RUN MOUNTAINSIDE, NJ 308 PARTRIDGE RUN	00597 07092 R-2 05	335700 243700 579400		579400			01	.00 11379.42 5689.71
6	3.08 8	000.452 AC 2SF 2G .4520	2	CARVALHO, JULIAN 304 PARTRIDGE RUN MOUNTAINSIDE, NJ 304 PARTRIDGE RUN	07092 R-2 05	306100 252400 558500		558500			01	.00 10968.94 5484.47
7	3.08 9	000.222 AC 2SF 2G .2220	2	CARSON, CHARLES E. AND JUDITH A. 300 PARTRIDGE RUN MOUNTAINSIDE, NJ 300 PARTRIDGE RUN	07092 R-2 05	297500 163400 460900		460900			01	.00 9052.08 4526.04
8	3.08 10	000.237 AC 2SF 2G .2370	2	BARONE, EILEEN & DARIO 296 PARTRIDGE RUN MOUNTAINSIDE, NJ 296 PARTRIDGE RUN	01530 07092 R-2 05	299400 381000 680400		680400			01	.00 13363.06 6681.53
9	3.08 11	000.217 AC 2SF 2G .2170	2	RJ&LL LLC 292 PARTRIDGE RUN MOUNTAINSIDE, NJ 292 PARTRIDGE RUN	00660 07092 R-2 05	298300 278200 576500		576500			01	.00 11322.46 5661.23
10	3.08 12.02	000.301 AC 1.5SF 2G .3010	2	SALVATO, JOHN R & PATRICIA 288 PARTRIDGE RUN MOUNTAINSIDE, NJ 288 PARTRIDGE RUN	00120 07092 R-2 05	306200 212400 518600		518600			01	.00 10185.30 5092.65
11	3.08 13	000.301 AC 2SF2AG .3010	2	FERRARO, PALMIRO & ANNA 272 MEETING HOUSE LANE MOUNTAINSIDE, NJ 272 MEETING HOUSE LANE	00660 07092 R-2 05	309200 775500 1084700		1084700			01	.00 21303.51 10651.76
12	3.08 14	000.381 AC 1SF 2G .3810	2	BENNETT, FRANKLIN S & CINDY ETAL 268 MEETING HOUSE LANE MOUNTAINSIDE, NJ 268 MEETING HOUSE LANE	07092 R-2 05	313600 723200 1036800		1036800			01	.00 20362.75 10181.38
13	3.08 15	000.401 AC 1SF 2G .4010	2	BASARA, TARIK 264 MEETING HOUSE LANE MOUNTAINSIDE, NJ 264 MEETING HOUSE LANE	07092 R-2 05	314900 252100 567000		567000			01	.00 11135.88 5567.94
14	3.08 16	000.304 AC 1SF 2G .3040	2	GILCREST, GEORGE AND VIRGINIA 256 MEETING HOUSE LANE MOUNTAINSIDE, NJ 256 MEETING HOUSE LANE	00660 07092 R-2 05	312700 263600 576300		576300			01	.00 11318.53 5659.27

4362800

0

3.08

4671200

9034000

16

1 Line	2 Block No. Lot No. Qualification Account No.	3 Land Dimensions Building Description Additional Lots Acreage	4 Owner's Name Address City State Property Location	5 Billing Code Zip Code	6 Land Improvement Total	7 Exemptions Cd. Amount	8 Net Taxable Value	9 Deduct. Cd.Quan.	10 Special Tax Codes	11 Num Units	12 DED AMT 2021 TAX 2022 1ST
1	3.08 17	000.332 AC 1SF 2G .3320	2	WITTERSCHEIN, JUDITH A 1490 WOODACRES DRIVE MOUNTAINSIDE, NJ 1490 WOODACRES DRIVE 07092 R-2 05	295200 256300 551500		551500			01	.00 10831.46 5415.73
2	3.08 18	000.366 AC 1SB 2G .3660	2	DE OLIVEIRA, ANTONIO & MARIA 1486 WOODACRES DRIVE MOUNTAINSIDE, NJ 1486 WOODACRES DRIVE 07092 R-2 05	300800 288400 589200		589200			01	.00 11571.89 5785.95
3	3.08 27	000.886 AC 2SF 2G .8860	2	DIUSTO, FRANK & LISA 1464 WHIPPOORWILL WAY MOUNTAINSIDE, NJ 1464 WHIPPOORWILL WAY 07092 R-2 05	333600 717000 1050600		1050600			01	.00 20633.78 10316.89
4	3.08 27.01	000.809 AC 2SF 2G .8090	2	MARGOLIN, DAVID SETH & SABRINA WEIL 1466 WOODACRES DRIVE MOUNTAINSIDE, NJ 1466 WOODACRES DRIVE 07092 R-2 05	334300 467900 802200		802200			01	.00 15755.21 7877.61
5	3.08 28	000.590 AC 1.5SF 2G .5900	2	BETSY LEE STYSKAL TRUST %C.STYSKAL 1456 WHIPPOORWILL WAY MOUNTAINSIDE, NJ 1456 WHIPPOORWILL WAY 07092 R-2 05	327900 227400 555300		555300			01	.00 10906.09 5453.05
6	3.08 28.01	000.580 AC 1.5SB 2G .5800	2	LAURICELLA, DAVID 1462 WHIPPOORWILL WAY MOUNTAINSIDE, NJ 1462 WHIPPOORWILL WAY 07092 R-2 05	327800 328100 655900		655900			01	.00 12881.88 6440.94
7	3.08 29	000.358 AC 2SF 2G .3580	2	GIOIOSO, MARK V & VICTORIA L 1450 WHIPPOORWILL WAY MOUNTAINSIDE, NJ 1450 WHIPPOORWILL WAY 07092 R-2 05	312400 200800 513200		513200			01	.00 10079.25 5039.63
8	3.08 30	000.293 AC 1.5SF 1G .2930	2	MARTINEZ, IGNACIO & CARMEN 1444 WHIPPOORWILL WAY MOUNTAINSIDE, NJ 1444 WHIPPOORWILL WAY 07092 R-2 05	305200 170200 475400		475400			01	.00 9336.86 4668.43
9	3.08 31	000.257 AC 2SF 1G .2570	2	SHAW, GAITHER JR & PAMELA 38 WHIPPOORWILL WAY MOUNTAINSIDE, NJ 1436 WHIPPOORWILL WAY 07092 R-2 05	301700 219100 520800		520800			01	.00 10228.51 5114.26
10	3.08 32	000.365 AC 2SF 1G .3650	2	MURPHY, PATRICK & ALISON 1428 WHIPPOORWILL WAY MOUNTAINSIDE, NJ 1428 WHIPPOORWILL WAY 07092 R-2 05	313300 430200 743500		743500			01	.00 14602.34 7301.17
11	3.08 33	000.519 AC 2SB 2G .5190	2	MANDAGLIO, JAMES PETER & ASHLEY D 1420 WHIPPOORWILL WAY MOUNTAINSIDE, NJ 1420 WHIPPOORWILL WAY 07092 R-2 05	323800 366200 690000		690000			01	.00 13551.60 6775.80
12	3.08 34	000.797 AC 2SB 1G .7970	2	LEE, STEVEN 1414 WHIPPOORWILL WAY MOUNTAINSIDE, NJ 1414 WHIPPOORWILL WAY 07092 R-2 05	340500 891600 1232100		1232100			01	.00 24198.44 12099.22
13	3.08 35	001.460 AC 1SF 2G 1.4600	2	SAIFI, CAMERON AND MANDIE 1407 DEER PATH MOUNTAINSIDE, NJ 1407 DEER PATH 07092 R-2	360700 272300 633000		633000			01	.00 12432.12 6216.06
14	3.08 36	1.5 AC 1.5000	15C	COUNTY OF UNION DEPT OF PARKS AND REC ELIZABETH, NJ DEER PATH 07207	337600 0 337600		*EXEMPT*				.00 .00 .00

4177200

0

3.08

4835500

9012700

36

1 Line	2 Block No. Lot No. Qualification Account No.	3 Land Dimensions Building Description Additional Lots Acreage	4 Owner's Name Address City State Property Location	5 Billing Code Zip Code	6 Land Improvement Total	7 Exemptions Cd. Amount	8 Net Taxable Value	9 Deduct. Cd.Quan.	10 Special Tax Codes	11 Num Units	12 DED AMT 2021 TAX 2022 1ST
1	3.09 1	000.312 AC 2SF 2G .3120	2	THAU, STUART C & INA 1419 DEER PATH MOUNTAINSIDE, NJ 325 PARTRIDGE RUN 07092 R-2 05	306700 239300 546000		546000			01	.00 10723.44 5361.72
2	3.09 2	000.205 AC 1.5SF 1G .2050	2	GRIGGS, ALISON 323 PARTRIDGE RUN MOUNTAINSIDE, NJ 323 PARTRIDGE RUN 07092 R-2 05	296600 269300 565900		565900			01	.00 11114.28 5557.14
3	3.09 3	000.222 AC 2SF 1G .2220	2	GARDELLA, ROBERT J & CHRISTINE A 321 PARTRIDGE RUN MOUNTAINSIDE, NJ 321 PARTRIDGE RUN 07092 R-2 05	299900 173200 473100		473100			01	.00 9291.68 4645.84
4	3.09 3.04	000.322 AC 2SF 2G .3220	2	COGNETTI, MATTHEW R & LAURA C 303 PARTRIDGE RUN MOUNTAINSIDE, NJ 303 PARTRIDGE RUN 07092 R-2 05	309000 313000 622000		622000			01	.00 12216.08 6108.04
5	3.09 4	000.373 AC 1.5SF 1G .3730	2	ROMAN, JOHN & RUSSO, DIANE 317 PARTRIDGE RUN MOUNTAINSIDE, NJ 317 PARTRIDGE RUN 07092 R-2 05	321100 283500 604600		604600			01	.00 11858.63 5929.32
6	3.09 4.04	000.361 AC 2SF 2G .3610	2	SCOFIELD, STEPHEN J & MARIE D 295 PARTRIDGE RUN MOUNTAINSIDE, NJ 295 PARTRIDGE RUN 07092 R-2 05	309600 294900 604500		604500			01	.00 11872.38 5936.19
7	3.09 5	000.295 AC 1.5SF 1G .2950	2	KULL, DONNA M 313 PARTRIDGE RUN MOUNTAINSIDE, NJ 313 PARTRIDGE RUN 07092 R-2 05	312300 346200 658500		658500			01	.00 12932.94 6466.47
8	3.09 5.04	000.354 AC 2SF 2G .3540	2	LEMMON, DAVID G & DENISE E 291 PARTRIDGE RUN MOUNTAINSIDE, NJ 291 PARTRIDGE RUN 07092 R-2 05	308700 334500 643200		643200			01	.00 12632.45 6316.23
9	3.09 6.04	000.308 AC 1.5SF 1G .3080	2	MATOS, LUIS AND MARIA 287 PARTRIDGE RUN MOUNTAINSIDE, NJ 287 PARTRIDGE RUN 07092 R-2 05	303500 222800 526300		526300			01	.00 10336.53 5168.27
10	3.09 7.04	000.509 AC 1SF 1G .5090	2	LANGMAACK, RICK & SALVATO, P 284 MEETING HOUSE LANE MOUNTAINSIDE, NJ 284 MEETING HOUSE LANE 07092 R-2 05	321900 184600 506500		506500			01	.00 9947.66 4973.83
11	3.09 9.04	000.494 AC 1SF 2G .4940	2	ABRAMSON, PHILIP A & MICELI, DANA M 296 MEETING HOUSE LANE MOUNTAINSIDE, NJ 296 MEETING HOUSE LANE 07092 R-2 05	323700 258100 581800		581800			01	.00 11426.55 5713.28
12	3.09 22.11	000.351 AC 2SF 2G .3510	2	GEACINTOV, NICHOLAS & LYDIA 302 MEETING HOUSE LANE MOUNTAINSIDE, NJ 302 MEETING HOUSE LANE 07092 R-2 05	295600 409400 705000		705000			01	.00 13846.20 6923.10
13	3.09 23	4.18 AC B 4.1800	15D	PRESBYTERY OF ELIZABETH 1457 DEER PATH MOUNTAINSIDE, NJ 1457 DEER PATH 07092	1254000 1345000 2599000		*EXEMPT*				.00 .00 .00
14	3.09 23.02	000.669 AC F .6690	15D	PRESBY CHURCH OF MTNSDE, TRUSTEE 1449 DEER PATH MOUNTAINSIDE, NJ 1449 DEER PATH 07092	307500 228100 535600		*EXEMPT*			01	.00 .00 .00

3708600

0

3.09

3328800

7037400

23.02

1 L i n e	2 Block No. Lot No. Qualification Account No.	3 Land Dimensions Building Description Additional Lots Acreage Prop. Class	4 Owner's Name Address City State Property Location Billing Code Zip Code	5 Land Improvement Total	6 Exemptions Cd. Amount	7 Net Taxable Value	8 Deduct. Cd.Quan.	9 Special Tax Codes	10 Num Units	12 DED AMT 2021 TAX 2022 1ST
1	3.09 29	000.344 AC 2SV/B-1AG .3440	2 WALLACE, RYAN & STACEY 1445 DEER PATH MOUNTAINSIDE, NJ 1445 DEER PATH 00597 07092 R-2 05	279200 640200 919400		919400			01	.00 18057.02 9028.51
2	3.09 30	000.377 AC 1.5SF 2G .3770	2 ALVAREZ, LISA 1443 DEER PATH MOUNTAINSIDE, NJ 1443 DEER PATH 07092 R-2 05	289100 207600 496700		496700			01	.00 9755.19 4877.60
3	3.09 31	000.431 AC 1.5SF 2G .4310	2 CADE, JULIAN & ALICJA 1437 DEER PATH MOUNTAINSIDE, NJ 1437 DEER PATH 00660 07092 R-2 05	302500 251400 553900		553900			01	.00 10878.60 5439.30
4	3.09 33	000.248 AC 2SF 1G .2480	2 GILLMAN, EARL G & ALICE J 1425 DEER PATH MOUNTAINSIDE, N J 1425 DEER PATH 01175 07092	286200 369400 655600		655600			01	.00 12875.98 6437.99
5	3.10 1	000.416 AC 1SF 2G .4160	2 NANCY G HAUGHEY IRREVOCABLE TRUST 355 ACKERMAN AVENUE MOUNTAINSIDE, NJ 355 ACKERMAN AVENUE 07092	305600 237500 543100		543100			01	.00 10666.48 5333.24
6	3.10 1.01	000.251 AC 1SF 1G .2510	2 FODGE, ALAN AND LUCILLE 353 ACKERMAN AVENUE MOUNTAINSIDE, NJ 353 ACKERMAN AVENUE 07092 R-1	285200 368300 653500		653500			01	.00 12834.74 6417.37
7	3.10 2	000.273 AC 1SF 2G .2730	2 JANCOURTZ, JOSHUA & KEMPNER, HOLLY 349 ACKERMAN AVENUE MOUNTAINSIDE, NJ 349 ACKERMAN AVENUE 01175 07092 R-2	287900 171100 459000		459000			01	.00 9014.76 4507.38
8	3.10 3	000.356 AC 1SB 2G .3560	2 HAGGERTY, WILLIAM W & ROXANN 341 ACKERMAN AVENUE MOUNTAINSIDE, NJ 341 ACKERMAN AVENUE 07092	297200 222900 520100		520100			01	.00 10214.76 5107.38
9	3.10 4	000.412 AC 1.5SF 2G .4120	2 NORRIS, ANDREW & MICHELE 1438 DEER PATH MOUNTAINSIDE, N J 1438 DEER PATH 07092	301300 304700 606000		606000			01	.00 11901.84 5950.92
10	3.10 6	000.255 AC 2SF 1G .2550	2 REARDON, CHRISTOPHER AND ARLENE 1444 DEER PATH MOUNTAINSIDE, NJ 1444 DEER PATH 00672 07092 R-1	286000 172100 458100		458100			01	.00 8997.08 4498.54
11	3.10 7	000.253 AC 2SF 1G .2530	2 DI GIACOMO, ROBERT V & GINA R 1446 DEER PATH MOUNTAINSIDE, NJ 1446 DEER PATH 07092 R-2 02	286000 238400 524400		524400			01	.00 10299.22 5149.61
12	3.10 8	000.284 AC 1SB 2G .2840	2 FREER, FRANK AND RITA 1450 DEER PATH MOUNTAINSIDE, NJ 1450 DEER PATH 07092	289000 219400 508400		508400	W 1 02		01	250.00 9734.98 4867.49
13	3.10 9	000.309 AC 2SF 1G .3090	2 FLOROWITZ, CLIFFORD & LAURA 1454 DEER PATH MOUNTAINSIDE, NJ 1454 DEER PATH 00660 07092 R-2	291800 248500 540300		540300			01	.00 10611.49 5305.75
14	3.10 10	000.535 AC 2SF 2G .5350	2 FORKER, JAMES P. AND ANNE P. 1458 DEER PATH MOUNTAINSIDE, NJ 1458 DEER PATH 00660 07092 R-2	302700 244500 547200		547200			01	.00 10747.01 5373.51

W01 250

4089700

0

3.10

3896000

7985700

10



1 Line	2 Block No. Lot No. Qualification Account No.	3 Land Dimensions Building Description Additional Lots Acreage Prop. Class	4 Owner's Name Address City State Property Location Billing Code Zip Code	5 Land Improvement Total	6 Exemptions Cd. Amount	7 Net Taxable Value	8 Deduct. Cd.Quan.	9 Special Tax Codes	10 Num Units	12 DED AMT 2021 TAX 2022 1ST
1	3.10 11	000.450 AC 2SF 2G .4500	2 PENK, TIMOTHY AND PATRICIA 1466 DEER PATH MOUNTAINSIDE, NJ 1466 DEER PATH 07092 R-2	298900 303000 601900		601900			01	.00 11821.32 5910.66
2	3.10 12	000.450 AC 1SF 2G .4500	2 SANCHEZ, JOSEPH A & JENNIFER 1474 DEER PATH MOUNTAINSIDE, NJ 1474 DEER PATH 07092 R-2	305400 270800 576200		576200			01	.00 11084.82 5542.41
3	3.10 13.01	000.344 AC 1SF 2G .3440	2 D'ANNA, RACHEL M 1476 DEER PATH MOUNTAINSIDE, NJ 1476 DEER PATH 07092 R-1	295000 226600 521600		521600			01	.00 10244.22 5122.11
4	3.10 14.01	000.441 AC 1SF 2G .4410	2 ANNIS, ELEANOR P 1480 DEER PATH MOUNTAINSIDE, NJ 1480 DEER PATH 07092 R-1	297700 262600 560300		560300			01	.00 11004.29 5502.15
5	3.10 16.01	000.410 AC 1SF 2G .4100	2 STROIN, DEBRA L. 1486 DEER PATH MOUNTAINSIDE, NJ 1486 DEER PATH 07092	302200 274500 576700		576700			01	.00 11326.39 5663.20
6	3.10 17.01	000.378 AC 1SF 2G .3780	2 GOMEZ, CARLOS AND LISETTE 1492 DEER PATH MOUNTAINSIDE, NJ 1492 DEER PATH 07092	297900 338600 636500		636500			01	.00 12500.86 6250.43
7	3.10 18.01	000.443 AC 1SF 2G .4430	2 LUOMA, ERIC MICHAEL & ALYSIA N 1498 DEER PATH MOUNTAINSIDE, NJ 1498 DEER PATH 07092	303200 312400 615600		615600			01	.00 12090.38 6045.19
8	3.10 19.01	000.444 AC 1SF 2G .4440	2 WELLNER, ROSEMARY 1506 DEER PATH MOUNTAINSIDE, NJ 1506 DEER PATH 07092	305100 198400 503500		503500			01	.00 9888.74 4944.37
9	3.10 20.01	000.357 AC 1SB 2G .3570	2 LLEDO, JUAN AND CARMEN 336 FOREST HILL WAY MOUNTAINSIDE, NJ 336 FOREST HILL WAY 07092 R-2	311100 258900 570000		570000			01	.00 11194.80 5597.40
10	3.10 21.01	000.329 AC 1SF 2G .3290	2 BEILIS, MATTHEW & KIRA 342 FOREST HILL WAY MOUNTAINSIDE, NJ 342 FOREST HILL WAY 07092 R-2	306600 283000 589600		589600			01	.00 11579.74 5789.87
11	3.10 22.01	000.327 AC 1SF 2G .3270	2 BLASER, MARGA 348 FOREST HILL WAY MOUNTAINSIDE, N J 348 FOREST HILL WAY 07092	308300 178600 486900		486900	W 1 01		01	250.00 9312.72 4656.36
12	3.10 23.01	000.332 AC 2SF 1G .3320	2 ZAMPELLA, M. & DONADIO-ZAMPELLA, S. 354 FOREST HILL WAY MOUNTAINSIDE, NJ 354 FOREST HILL WAY 07092 R-2	308900 259600 568500		568500			01	.00 11165.34 5582.67
13	3.10 24.01	000.411 AC 1SF 2G .4110	2 SULLIVAN, STEPHEN & BETH 358 FOREST HILL WAY MOUNTAINSIDE, NJ 358 FOREST HILL WAY 07092 R-2	316300 287800 604100		604100			01	.00 11864.52 5932.26
14	3.10 24.02	000.308 AC 1SB 2G .3080	2 DE VOS, KENNETH AND ANNE-MARIE 360 FOREST HILL WAY MOUNTAINSIDE, NJ 362 FOREST HILL WAY 07092 R-2	310500 491700 802200		802200			01	.00 15755.21 7877.61

W01 250

4267100

0

3.10

3946500

8213600

24.02

1 L i n e	2 Block No. Lot No. Qualification Account No.	3 Land Dimensions Building Description Additional Lots Acreage Prop. Class	4 Owner's Name Address City State Property Location Billing Code Zip Code	5 Land Improvement Total	6 Exemptions Cd. Amount	7 Net Taxable Value	8 Deduct. Cd.Quan.	9 Special Tax Codes	10 Num Units	12 DED AMT 2021 TAX 2022 1ST
1	3.10 25	000.386 AC 1SF 2G .3860	2 STUMMER, ROSEMARY 366 FOREST HILL WAY MOUNTAINSIDE, NJ 366 FOREST HILL WAY 00660 07092 R-2	314000 338000 652000		652000	W 1 01		01	250.00 12555.28 6277.64
2	3.10 26	000.375 AC 1SF 2G .3750	2 FLYNN, CAROL 370 FOREST HILL WAY MOUNTAINSIDE, NJ 370 FOREST HILL WAY 07092 R-2	312700 268500 581200		581200			01	.00 11414.77 5707.39
3	3.10 27	000.355 AC 2SF 2G .3550	2 TAO, FENG AND WU, HONGWEI 374 FOREST HILL WAY MOUNTAINSIDE, NJ 374 FOREST HILL WAY 00660 07092 R-2	305800 236800 542600		542600			01	.00 10656.66 5328.33
4	3.10 28	000.319 AC 2SF 2G .3190	2 JURCZAK, JOSEPH J. AND SYLVIA A. 378 FOREST HILL WAY MOUNTAINSIDE, NJ 378 FOREST HILL WAY 07092 R-2	311300 253200 564500		564500	V 1 01		01	250.00 10836.78 5418.39
5	3.10 29	000.357 AC 2SF1G-12/4/3CL .3570	2 GOLDBECK, ROBERT AND KATHLEEN 382 FOREST HILL WAY MOUNTAINSIDE, NJ 382 FOREST HILL WAY 07092 R-2	312200 586100 898300		898300			01	.00 17642.61 8821.31
6	3.10 30	000.420 AC 1SF 2G .4200	2 FALSO, ANTHONY & SARAH JANE 386 FOREST HILL WAY MOUNTAINSIDE, NJ 386 FOREST HILL WAY 07092 R-2	318300 271400 589700		589700			01	.00 11581.71 5790.86
7	3.10 31	000.589 AC 1SF 2G .5890	2 RICE, MARYSUSAN A. & TERENCE, F. 390 FOREST HILL WAY MOUNTAINSIDE, NJ 390 FOREST HILL WAY 00660 07092 R-2	327900 702900 1030800		1030800			01	.00 20244.91 10122.46
8	3.11 1	000.561 AC 1SF 2G .5610	2 SALERNO, JOHN AND CATIA 1592 DEER PATH MOUNTAINSIDE, NJ 1592 DEER PATH 01530 07092 R-1 01	300000 514000 814000		814000			01	.00 15986.96 7993.48
9	3.11 1.01	000.429 AC 1SF 2G .4290	2 REDANZ, ROBERT J. JR. & YANG, TIANLE 1575 COLES AVENUE MOUNTAINSIDE, NJ 1575 COLES AVENUE 00660 07092 R-1 01	284300 335100 619400		619400			01	.00 12165.02 6082.51
10	3.11 1.02	000.337 AC 1SF 0G .3370	2 GRUNBERG, NORMAN & MARY 1563 COLES AVENUE MOUNTAINSIDE, NJ 1563 COLES AVENUE 01175 07092 R-1 01	278600 226000 504600		504600			01	.00 9910.34 4955.17
11	3.11 2	000.398 AC .3980	1 MUSIAL, NOEL AND CARMEN 1561 COLES AVENUE MOUNTAINSIDE, NJ 1574 DEER PATH 01175 07092 R-1 01	304900 0 304900		304900				.00 5988.24 2994.12
12	3.11 3	000.362 AC 2SF 2G .3620	2 SOUDER, FRANK D JR & JOAN K 330 TANAGER WAY MOUNTAINSIDE, N J 330 TANAGER WAY 07092 R-1 01	312300 323300 635600		635600			01	.00 12483.18 6241.59
13	3.11 6	000.435 AC 1.5SF 2G .4350	2 MARISI, ADOLFO & ANTONIETTA 1571 COLES AVE MOUNTAINSIDE, NJ 1582 DEER PATH 07092 R-1 01	293300 387700 681000		681000			01	.00 13374.84 6687.42
14	3.11 10	000.621 AC 2SF 1G .6210	2 MUSIAL, NOEL AND CARMEN 1561 COLES AVENUE MOUNTAINSIDE, NJ 1561 COLES AVENUE 00660 07092 R-1 01	304000 460100 764100		764100			01	.00 15006.92 7503.46

V01 250

W01 250

4279600

0

3.11

4903100

9182700

10

1 L i n e	2 Block No. Lot No. Qualification Account No.	3 Land Dimensions Building Description Additional Lots Acreage Prop. Class	4 Owner's Name Address City State Property Location Billing Code Zip Code	5 Land Improvement Total	6 Exemptions Cd. Amount	7 Net Taxable Value	8 Deduct. Cd.Quan.	9 Special Tax Codes	10 Num Units	12 DED AMT 2021 TAX 2022 1ST
1	3.11 10.01	000.460 AC .4600	2 POST, J & M 1557 COLES AVENUE MOUNTAINSIDE, NJ 1557 COLES AVENUE 05685 07092 R-1 01	295200 324600 619800		619800			01	.00 12172.87 6086.44
2	3.11 11.01	1.12 AC 1SF3G-9/4/3-R 1.1200	2 CSASZAR, EDWARD & CSASZAR, RANDY 1547 COLES AVENUE MOUNTAINSIDE, NJ 1547 COLES AVENUE 00045 07092 R-1 01	325300 591600 916900		916900			01	.00 18007.92 9003.96
3	3.11 11.02	001.090 AC 1SF 2G 1.0900	2 CHRISTENSEN, GERALDINE 1555 COLES AVENUE MOUNTAINSIDE, NJ 1555 COLES AVENUE 00660 07092 R-1 01	324600 502700 827300		827300			01	.00 16248.17 8124.09
4	3.11 11.03	000.787 AC 1SB 2G .7870	2 SCHOTT, FRANK 1553 COLES AVENUE MOUNTAINSIDE, NJ 1553 COLES AVENUE 07092 R-1 01	315200 431800 747000		747000	S 1 01 V 1		01	500.00 14171.08 7085.54
5	3.11 12.01	.4609 AC .4609	2 THEUERKAUF, JON & DE ZAGON, BLAIR 1550 DEER PATH MOUNTAINSIDE, NJ 1550 DEER PATH 07092 R-1 01	297000 748500 1045500		1045500			01	.00 20533.62 10266.81
6	3.11 12.02	.525 AC 1SB2BGR .5250	2 KACHMAR-DESONNE, JANE & BRUCE 1548 DEER PATH MOUNTAINSIDE, NJ 1548 DEER PATH 07092 R-1 01	296400 437600 734000		734000			01	.00 14415.76 7207.88
7	3.11 13	000.697 AC 1SF 0G .6970	1 GMYREK, ELIZABETH 1541 COLES AVENUE MOUNTAINSIDE, NJ 1541 COLES AVENUE 07092 R-1 01	304300 0 304300		304300			01	.00 5976.45 2988.23
8	3.11 14	001.240 AC 2SS 2G 1.2400	2 ALBRECHT-GORDON, RENATE 1535 COLES AVENUE MOUNTAINSIDE, NJ 1535 COLES AVENUE 07092 R-1 01	339600 387800 727400		727400			01	.00 14286.14 7143.07
9	3.11 14.01	000.727 AC 2SF2AGCT .7270	2 LIHUA IVY WEI REVOCABLE TRUST 1546 DEER PATH MOUNTAINSIDE, NJ 1546 DEER PATH 07092 R-1 01	301700 520900 822600		822600			01	.00 16155.86 8077.93
10	3.11 15.01	000.616 AC 1SS 2G .6160	2 KUZMICH, HARRY & MICHAEL 1542 DEER PATH MOUNTAINSIDE, NJ 1542 DEER PATH 07092 R-1 01	302000 321500 623500		623500			01	.00 12245.54 6122.77
11	3.11 15.02	.682 AC 1.5SFG-7/4/2-CC .6820	2 GOLD, DANIEL & MARIEL 1538 DEER PATH MOUNTAINSIDE, NJ 1538 DEER PATH 00660 07092 R-1 01	305300 242400 547700		547700			01	.00 10756.83 5378.42
12	3.11 16	001.180 AC 1SS 1G 1.1800	2 CHOMA, MYROSLAW & CHOMA, KIM 1531 COLES AVENUE MOUNTAINSIDE, NJ 1531 COLES AVENUE 00672 07092 R-1 01	330700 672500 1003200		1003200			01	.00 19702.85 9851.43
13	3.11 17	001.160 AC 1SF 2G 1.1600	2 CALDERONE, JOSEPH P JR 1525 COLES AVENUE MOUNTAINSIDE, NJ 1525 COLES AVENUE 07092 R-1 01	329100 714400 1043500		1043500			01	.00 20494.34 10247.17
14	3.11 20	001.110 AC 1.1100	2 TEIXEIRA, MANUEL AND MARIA 1515 COLES AVENUE MOUNTAINSIDE, NJ 1515 COLES AVENUE 07092 R-1 01	322300 848300 1170600		1170600			01	.00 22990.58 11495.29

V01 250

4388700

0

3.11

S01 250

6744600

11133300

20

1 Line	2 Block No. Lot No. Qualification Account No.	3 Land Dimensions Building Description Additional Lots Acreage Prop. Class	4 Owner's Name Address City State Property Location Billing Code Zip Code	5 Land Improvement Total	6 Exemptions Cd. Amount	7 Net Taxable Value	8 Deduct. Cd.Quan.	9 Special Tax Codes	10 Num Units	12 DED AMT 2021 TAX 2022 1ST
1	3.11 21	000.651 AC 2SF 2G .6510	2 OLSON, GARY AND WILMA 1505 COLES AVENUE MOUNTAINSIDE, NJ 1505 COLES AVENUE 00660 07092 R-1 01	305400 427100 732500		732500			01	.00 14386.30 7193.15
2	3.11 22	000.861 AC 1.5SF 2G .8610	2 BELLEZZA, D. & BELLEZZA, E. 1491 COLES AVENUE MOUNTAINSIDE, NJ 1491 COLES AVENUE 00660 07092 R-1 01	314000 470600 784600		784600			01	.00 15409.54 7704.77
3	3.11 23.01	001.460 AC 1SB 2G 1.4600	2 EVANS, TODD 1487 COLES AVENUE MOUNTAINSIDE, NJ 1487 COLES AVENUE 00660 07092 R-1 02	346900 712000 1058900		1058900			01	.00 20796.80 10398.40
4	3.11 23.02	1.270 AC 1.5SB2G-12/6/5C 1.2700	2 JOHN R CATALDO AND PATRICIA CATALDO 1479 COLES AVENUE MOUNTAINSIDE, NJ 1479 COLES AVENUE 05190 07092 R-1 02	333900 1134700 1468600		1468600			01	.00 28843.30 14421.65
5	3.11 23.03	001.240 AC 2SB2G-11/5/4TU 1.2400	2 RISCH, JOSEPH AND MARLENE 1471 COLES AVENUE MOUNTAINSIDE, NJ 1471 COLES AVENUE 07092 R-1 02	333600 1028900 1362500		1362500			01	.00 26759.50 13379.75
6	3.11 23.04	001.270 AC 1SF 3G 1.2700	2 SACCO, HENRY J JR & MARGARET A 1463 COLES AVENUE MOUNTAINSIDE, NJ 1463 COLES AVENUE 07092 R-1	327700 558400 886100		886100			01	.00 17403.00 8701.50
7	3.11 23.05	000.940 AC 1SB 2G .9400	2 PASTORE, M., A., M. TRUSTEES 1455 COLES AVENUE MOUNTAINSIDE, NJ 1455 COLES AVENUE 07092 R-1	306500 732900 1039400		1039400	V 1 03		01	250.00 20163.82 10081.91
8	3.11 23.06	000.968 AC 1.5SF 2G .9680	2 FINE, JAMES & PETROFF, CHERYL 419 ACKERMAN AVENUE MOUNTAINSIDE, NJ 419 ACKERMAN AVENUE 00154 07092 R-2	343000 640200 983200		983200			01	.00 19310.05 9655.03
9	3.11 24	145X335 1.1151	1 OLSON, GARY AND WILMA 1505 COLES AVENUE MOUNTAINSIDE, NJ 1505 COLES AVENUE 00660 07092	92400 0 92400		92400				.00 1814.74 907.37
10	3.11 25	000.570 AC .5700	1 BELLEZZA, D. & BELLEZZA, E. 1491 COLES AVENUE MOUNTAINSIDE, NJ 1491 COLES AVENUE 07092 R-1	81100 0 81100		81100				.00 1592.80 796.40
11	3.11 26	000.570 AC 1SF 0G .5700	2 BOUDOUVAS, PETER T 1443 COLES AVENUE MOUNTAINSIDE, NJ 1443 COLES AVENUE 07092 R-1	329200 152300 481500		481500			01	.00 9456.66 4728.33
12	3.11 27	000.387 AC 2SV2G-8/4/3SL .3870	2 WOODRUFF, KEITH AND MARIE 1440 FOREST COURT MOUNTAINSIDE, NJ 1440 FOREST COURT 07092 R-2	315200 533500 848700		848700			01	.00 16668.47 8334.24
13	3.11 31	000.676 AC 1SF 2G .6760	2 MORIAK, ZENON AND KIMBERLY 1534 DEER PATH MOUNTAINSIDE, NJ 1534 DEER PATH 01246 07092	307100 352900 660000		660000			01	.00 12962.40 6481.20
14	3.11 31.01	000.451 AC 1SB 2G .4510	2 PIJANOWSKI, J GREGORY & DIFRANCESCO 357 FOREST HILL WAY MOUNTAINSIDE, NJ 357 FOREST HILL WAY 07092 R-2	321600 182500 504100		504100			01	.00 9900.52 4950.26



1 L i n e	2 Block No. Lot No. Qualification Account No.	3 Land Dimensions Building Description Additional Lots Acreage Prop. Class	4 Owner's Name Address City State Property Location Billing Code Zip Code	5 Land Improvement Total	6 Exemptions Cd. Amount	7 Net Taxable Value	8 Deduct. Cd.Quan.	9 Special Tax Codes	10 Num Units	12 DED AMT 2021 TAX 2022 1ST
1	3.11 31.27	000.425 AC 1SF2AG .4250	2 DE VOS, ANNA 1445 FOREST COURT MOUNTAINSIDE, NJ 1445 FOREST COURT 07092	318200 777900 1096100		1096100			01	.00 21527.40 10763.70
2	3.11 32	000.448 AC 1SF 2G .4480	2 RUCZYNSKI, EDYTA 1600 DEER PATH MOUNTAINSIDE, NJ 1600 DEER PATH 07092 R-1	293700 379700 673400		673400			01	.00 13225.58 6612.79
3	3.11 32.01	000.739 AC 1SF 2G .7390	2 JACKSON, WILLIAM T. & ELSA W. 351 FOREST HILL WAY MOUNTAINSIDE, NJ 351 FOREST HILL WAY 07092 R-2	336500 243500 580000		580000			01	.00 11391.20 5695.60
4	3.11 33	000.375 AC 1SF 2G .3750	2 CLAUDINO, GARY AND KATHLEEN 1585 COLES AVENUE MOUNTAINSIDE, NJ 1585 COLES AVENUE 07092 R-1	286600 265800 552400	01175	552400			01	.00 10849.14 5424.57
5	3.11 33.01	000.586 AC 1SF 2G .5860	2 KARAPETROVA, KITCHO AND MAYA 345 FOREST HILL WAY MOUNTAINSIDE, NJ 345 FOREST HILL WAY 07092 R-2	334500 261600 596100		596100			01	.00 11707.40 5853.70
6	3.11 34	000.344 AC 1SF 1G .3440	2 SMITH, TIMOTHY & POST, SARAH 320 TANAGER WAY MOUNTAINSIDE, NJ 320 TANAGER WAY 07092 R-1	292700 201700 494400	00660	494400			01	.00 9710.02 4855.01
7	3.11 34.01	000.664 AC 1SF 2G .6640	2 MELMAN, STEVEN H & PAN, PING-YEU 339 FOREST HILL WAY MOUNTAINSIDE, NJ 339 FOREST HILL WAY 07092 R-2	331900 319700 651600		651600			01	.00 12797.42 6398.71
8	3.11 35	000.911 AC 1SF 2G .9110	2 TWILLEY, DAVID B JR 405 ACKERMAN AVENUE MOUNTAINSIDE, NJ 405 ACKERMAN AVENUE 07092 R-1	348300 689700 1038000	00660	1038000			01	.00 20386.32 10193.16
9	3.11 35.01	000.649 AC 1SF 2G .6490	2 DA COSTA, F. & M. & DA COSTA, M. 337 FOREST HILL WAY MOUNTAINSIDE, NJ 337 FOREST HILL WAY 07092 R-2	330800 199400 530200		530200			01	.00 10413.13 5206.57
10	3.11 36	000.705 AC 1SF 2G .7050	2 DWYER, GRISELDA 333 FOREST HILL WAY MOUNTAINSIDE, NJ 333 FOREST HILL WAY 07092 R-2	334800 263600 598400	00660	598400			01	.00 11752.58 5876.29
11	3.11 37	000.821 AC 1SF 2G .8210	2 ACACIA, LESLY AND ROSELINE 327 FOREST HILL WAY MOUNTAINSIDE, NJ 327 FOREST HILL WAY 07092 R-2	337600 236300 573900	00660	573900	V 1 02		01	250.00 11021.40 5510.70
12	3.11 38	000.561 AC 1SF 2G .5610	2 MORAN, IRENE 1510 DEER PATH MOUNTAINSIDE, N J 1510 DEER PATH 07092	308800 230700 539500		539500	W 1 01		01	250.00 10345.78 5172.89
13	3.11 39	000.530 AC 1SF 1G .5300	2 FERRITO, JOSEPH & ZAHRA, LINDSEY 1516 DEER PATH MOUNTAINSIDE, NJ 1516 DEER PATH 07092 R-1	299300 156400 455700	00672	455700			01	.00 8949.95 4474.98
14	3.11 40	000.556 AC 1.5S2G .5560	2 DE ROSE, MARC AND LINDA 1524 DEER PATH MOUNTAINSIDE, NJ 1524 DEER PATH 07092 R-2	299900 491300 791200	00672	791200			01	.00 15539.17 7769.59

V01 250

W01 250

4453600

0

3.11

4717300

9170900

40

1 Line	2 Block No. Lot No. Qualification Account No.	3 Land Dimensions Building Description Additional Lots Acreage Prop. Class	4 Owner's Name Address City State Property Location Billing Code Zip Code	5 Land Improvement Total	6 Exemptions Cd. Amount	7 Net Taxable Value	8 Deduct. Cd.Quan.	9 Special Tax Codes	10 Num Units	12 DED AMT 2021 TAX 2022 1ST
1	3.11 41	000.341 AC 1SF 2G .3410	2 GOLDSTEIN, JEFFREY & CONSTANCE 1530 DEER PATH MOUNTAINSIDE, N J 1530 DEER PATH 00660 07092	281700 244800 526500		526500			01	.00 10340.46 5170.23
2	3.11 42	000.562 AC 1SF 2G .5620	2 SANTIAGO, SANTOS & CARMEN 361 FOREST HILL WAY MOUNTAINSIDE, N J 361 FOREST HILL WAY 00660 07092	320000 229100 549100		549100	V 1 02		01	250.00 10534.32 5267.16
3	3.11 44	000.487 AC 1SF 2G .4870	2 RACZKOWSKI, ROBERT & HELEN 325 TRIANGLE RD HILLSBOROUGH, NJ 367 FOREST HILL WAY 08844 R-2	316100 250300 566400		566400			01	.00 11124.10 5562.05
4	3.11 46	000.426 AC 1SF 2G .4260	2 LIVING TRUST OF FOREST HILL WAY 385 FOREST HILL WAY MOUNTAINSIDE, NJ 385 FOREST HILL WAY 00660 07092 R-2	319200 366300 685500		685500			01	.00 13463.22 6731.61
5	3.11 47	000.366 AC 1A-2SF-2G .3660	2 EPSTEIN, DANIEL & LI, LIHONG 371 FOREST HILL WAY MOUNTAINSIDE, NJ 371 FOREST HILL WAY 00660 07092	312100 839600 1151700		1151700			01	.00 22619.39 11309.70
6	3.11 48	000.377 AC 1SF 2G .3770	2 SYMMS, THOMAS A -SZYMBORSKI, A L/E 375 FOREST HILL WAY MOUNTAINSIDE, NJ 375 FOREST HILL WAY 07092	310800 288800 599600		599600			01	.00 11776.14 5888.07
7	3.11 49	000.347 AC 1SB 2G .3470	2 RINALDO, ESTHER A 379 FOREST HILL WAY MOUNTAINSIDE, NJ 379 FOREST HILL WAY 07092 R-2	310100 319900 630000		630000			01	.00 12373.20 6186.60
8	3.11 50	000.334 AC 1SF 2G .3340	2 LILOIA, MICHAEL & DANA 381 FOREST HILL WAY MOUNTAINSIDE, NJ 381 FOREST HILL WAY 00672 07092 R-2	309000 530600 839600		839600			01	.00 15694.32 7847.16
9	3.11 51	000.583 AC .5830	2 POTTER, DINE 387 ACKERMAN AVENUE MOUNTAINSIDE, NJ 387 ACKERMAN AVENUE 00660 07092	305300 232300 537600		537600			01	.00 10558.46 5279.23
10	3.11 52	000.356 AC 1SB 2G .3560	2 1441 FOREST COURT LLC 201 BROOKLAKE ROAD FLORHAM PARK, NJ 1441 FOREST COURT 07932 R-2	312100 330100 642200		642200			01	.00 12612.81 6306.41
11	3.11 53	000.374 AC .3740	2 ARGENTO, NICOLE 1444 FOREST COURT MOUNTAINSIDE, NJ 1444 FOREST COURT 00660 07092 R-2	312900 352000 664900		664900			01	.00 13058.64 6529.32
12	3.11 54	000.447 AC 2SF 2G .4470	2 PANCALDI, PIERRE-ANDRE & JEHL, MAR 1448 FOREST COURT MOUNTAINSIDE, NJ 1448 FOREST COURT 00660 07092 R-2	320500 380000 700500		700500			01	.00 13698.90 6849.45
13	3.12 22.01	000.490 AC 1.5SB 1G .4900	2 GONZALEZ, IVAN F & RITA GB 1473 DEER PATH MOUNTAINSIDE, NJ 1473 DEER PATH 00660 07092 R-2 05	312300 462600 774900		774900			01	.00 15219.04 7609.52
14	3.12 22.03	000.6103AC 2SF 2G .6103	2 CHARLTON, CHRISTINE ANN 1491 DEER PATH MOUNTAINSIDE, NJ 1491 DEER PATH 00660 07092 R-2 05	307800 472400 780200		780200			01	.00 15323.13 7661.57

1 L i n e	2 Block No. Lot No. Qualification Account No.	3 Land Dimensions Building Description Additional Lots Acreage Prop. Class	4 Owner's Name Address City State Property Location Billing Code Zip Code	5 Land Improvement Total	6 Exemptions Cd. Amount	7 Net Taxable Value	8 Deduct. Cd.Quan.	9 Special Tax Codes	10 Num Units	12 DED AMT 2021 TAX 2022 1ST
1	3.12 22.04	.5311AC .5311	2 NICHOLSON, THOMAS JR. & MARYJO 1487 DEER PATH MOUNTAINSIDE, NJ 1487 DEER PATH 00660 07092 R-2 05	308500 916400 1224900		1224900			01	.00 25594.85 12797.43
2	3.12 22.05	000.584 AC 1SF 2G .5840	2 DE LISI, DELIA A & HO, LI-CHUNG T 1483 DEER PATH MOUNTAINSIDE, NJ 1483 DEER PATH 07092 R-2 05	312300 246300 558600		558600			01	.00 10970.90 5485.45
3	3.12 22.06	000.474 AC 1SF 2G .4740	2 MASON, CHRISTOPHER & ROBIN G 1477 DEER PATH MOUNTAINSIDE, NJ 1477 DEER PATH 00672 07092 R-2 05	306300 776600 1082900		1082900			01	.00 21268.16 10634.08
4	3.12 22.07	000.452 AC 1.5SF 2G .4520	2 STANKOV, STANCO AND CHERYL 1469 DEER PATH MOUNTAINSIDE, NJ 1469 DEER PATH 01246 07092 R-2 05	305700 299900 605600		605600			01	.00 11893.98 5946.99
5	3.12 22.08	000.357 AC 1.5SF 2G .3570	2 LYNCH, KENNETH & WAKEFIELD, LAUREN 301 MEETING HOUSE LANE MOUNTAINSIDE, NJ 301 MEETING HOUSE LANE 07092 R-2 05	312600 327000 639600		639600			01	.00 12561.74 6280.87
6	3.12 28.04	000.669 AC 2SB 2G .6690	2 MADHAVAN, SRUTHI & SACHDEVA,P 1512 FOX TRAIL MOUNTAINSIDE, NJ 1512 FOX TRAIL 07092 R-2 05	333800 392000 725800		725800			01	.00 14254.71 7127.36
7	3.12 30.04	000.483 AC 1SF 2G .4830	2 STAMATIS, DEMETRIOS & TERESA 1508 FOX TRAIL MOUNTAINSIDE, NJ 1508 FOX TRAIL 07092 R-2 05	325300 216600 541900		541900			01	.00 10642.92 5321.46
8	3.12 32.04	000.420 AC 1SF 2G .4200	2 HOANG, JENNIFER M & THOMAS M 1504 FOX TRAIL MOUNTAINSIDE, NJ 1504 FOX TRAIL 01175 07092 R-2 05	322000 245200 567200		567200			01	.00 11139.81 5569.91
9	3.12 33.04	000.471 AC 1.5SF 2G .4710	2 CROSTA, RICHARD & ANNE 209 LYNN LANE WESTFIELD, NJ 1500 FOX TRAIL 07090 R-2 05	320400 225000 545400		545400	V 1 02		01	250.00 10461.66 5230.83
10	3.12 35.04	000.546 AC 1SF 2G .5460	2 HALVAS, NICHOLAS A & SYLVIA 1494 FOX TRAIL MOUNTAINSIDE, NJ 1494 FOX TRAIL 07092 R-2 05	329300 364600 693900		693900			01	.00 13628.20 6814.10
11	3.12 36.04	000.437 AC 1.5SF 2G .4370	2 STOGNIEW, SUSAN 1490 FOX TRAIL MOUNTAINSIDE, NJ 1490 FOX TRAIL 07092 R-2 05	321000 286200 607200		607200			01	.00 11925.41 5962.71
12	3.12 37.04	000.659 AC 1SF 2G .6590	2 SOBALA, FAYE E. 1482 FOX TRAIL MOUNTAINSIDE, NJ 1486 FOX TRAIL 07092 R-2 05	333700 314900 648600		648600			01	.00 12738.50 6369.25
13	3.12 39.04	000.422 AC 1.5SF 2G .4220	2 PRYBYLSKI, MARGARET C 1478 FOX TRAIL MOUNTAINSIDE, NJ 1478 FOX TRAIL 00154 07092 R-2 05	318400 228500 546900		546900			01	.00 10741.12 5370.56
14	3.12 40.04	000.444 AC 1SF 2G .4440	2 KONTRA, JAMES B & DIANE S 1474 FOX TRAIL MOUNTAINSIDE, NJ 1474 FOX TRAIL 07092 R-2 05	319500 249500 569000		569000			01	.00 11175.16 5587.58

1 L i n e	2 Block No. Lot No. Qualification Account No.	3 Land Dimensions Building Description Additional Lots Acreage Prop. Class	4 Owner's Name Address City State Property Location Billing Code Zip Code	5 Land Improvement Total	6 Exemptions Cd. Amount	7 Net Taxable Value	8 Deduct. Cd.Quan.	9 Special Tax Codes	10 Num Units	12 DED AMT 2021 TAX 2022 1ST
1	3.13 1	000.197 AC 1.5SF 2G .1970	2 COSTA, ANTONIO P & EMMANUELLE ETAL 1611 SKY TOP DR MOUNTAINSIDE, NJ 1611 SKY TOP DRIVE 07092 R-1	296300 265800 562100		562100			01	.00 11039.64 5519.82
2	3.13 1.01	000.480 AC 2SB2G .4800	2 SILVA, JOHN AND MARY 1614 DEER PATH MOUNTAINSIDE, NJ 1614 DEER PATH 07092 R-1 00660	291600 774700 1066300		1066300			01	.00 20942.13 10471.07
3	3.13 1.02	000.402 AC 1SF 2G .4020	2 FRANCZ, LOUIS & JANE 1618 DEER PATH MOUNTAINSIDE, NJ 1618 DEER PATH 07092 R-1	296600 299100 595700		595700			01	.00 11699.55 5849.78
4	3.13 1.03	000.483 AC 2SF 2G .4830	2 CIOCE, THOMAS MICHAEL & WOOD,K 331 TANAGER WAY MOUNTAINSIDE, NJ 331 TANAGER WAY 07092	329100 313200 642300		642300			01	.00 12614.77 6307.39
5	3.13 1.04	000.477 AC 1SF 2G .4770	2 LICHTENWALNER, PHILLIP & REBECCA 1607 SKY TOP DRIVE MOUNTAINSIDE, NJ 1607 SKY TOP DRIVE 07092 R-1	312700 198000 510700		510700			01	.00 10030.15 5015.08
6	3.13 2	000.63 AC 2STC3G-10/4/4CL .6300	2 MINKS, CHRISTOPHER H. AND LISA A. 311 TANAGER WAY MOUNTAINSIDE, NJ 311 TANAGER WAY 07092 R-1 1 00660	299400 618100 917500		917500			01	.00 18019.70 9009.85
7	3.14 2	000.735 AC 2SF 2G .7350	2 O'HOLLA, ROBERT H. & O'HOLLA, ANN M 1607 DEER PATH MOUNTAINSIDE, NJ 1607 DEER PATH 07092 R-1 03270	308200 704200 1012400		1012400			01	.00 19883.54 9941.77
8	3.14 3	.357 AC .3570	1 ROBINSON, JOHN Q JR, ET ALS 787 FOOTHILL COURT TOMS RIVER, NJ 2 FAR VIEW DRIVE 08753 R-1	35800 0 35800		35800				.00 703.11 351.56
9	3.14 4	000.595 AC 1.5SF 2G .5950	2 ROBINSON, JOHN Q, JR. ET ALS 787 FOOTHILL COURT TOMS RIVER, NJ 6 FAR VIEW DRIVE 087538782 R-1	321100 378600 699700		699700			01	.00 13742.11 6871.06
10	3.14 5	.450 AC 2SB 2G .4500	2 ROSLONEK, KONRAD & CHRISTINE 5 FAR VIEW DRIVE MOUNTAINSIDE, NJ 5 FAR VIEW DRIVE 07092 R-1	314600 428100 742700		742700			01	.00 14586.63 7293.32
11	3.14 6	7.35 AC 7.3500	15C COUNTY OF UNION DEPT OF PARKS AND REC ELIZABETH, NJ 1587 DEER PATH 07207	655500 0 655500		*EXEMPT*				.00 .00 .00
12	3.14 7.01	.904 AC .9040	2 RAYMOND JOHN BRAUN & ASSOC. 1563 DEER PATH MOUNTAINSIDE, NJ 1567 DEER PATH 07092	314100 495900 810000		810000			01	.00 15908.40 7954.20
13	3.14 7.02	1.084 AC 1.0840	2 RAYMOND JOHN BRAUN & ASSOC. 1563 DEER PATH MOUNTAINSIDE, NJ 1563 DEER PATH 07092	321500 524000 845500		845500			01	.00 16605.62 8302.81
14	3.14 7.03	.938 AC .9380	1 RAYMOND JOHN BRAUN & ASSOC. 1563 DEER PATH MOUNTAINSIDE, NJ 1559 DEER PATH 07092	326700 0 326700		326700				.00 6416.39 3208.20

3767700

0

3.14

4999700

8767400

7.03



1 L i n e	2 Block No. Lot No. Qualification Account No.	3 Land Dimensions Building Description Additional Lots Acreage Prop. Class	4 Owner's Name Address City State Property Location Billing Code Zip Code	5 Land Improvement Total	6 Exemptions Cd. Amount	7 Net Taxable Value	8 Deduct. Cd.Quan.	9 Special Tax Codes	10 Num Units	12 DED AMT 2021 TAX 2022 1ST
1	3.14 7.04	.723 AC .7230	1 RAYMOND JOHN BRAUN & ASSOC. 1563 DEER PATH MOUNTAINSIDE, NJ 1555 DEER PATH 07092	318000 0 318000		318000				.00 6245.52 3122.76
2	3.14 7.05	.661 AC .6610	1 RAYMOND JOHN BRAUN AND ASSOC. 1563 DEER PATH MOUNTAINSIDE, NJ 1551 DEER PATH 07092	319400 0 319400		319400				.00 6273.02 3136.51
3	3.14 8.01	000.357 AC 1SF 2G .3570	2 KRAJCIK, MARILYN 281 HAWK RIDGE MOUNTAINSIDE, N J 281 HAWK RIDGE 07092	311200 264900 576100		576100	W 1 01		01	250.00 11064.60 5532.30
4	3.14 8.02	000.346 AC 1SF 2G .3460	2 KLUGHAUPT, STANLEY & BERKENWALD, E 275 HAWK RIDGE MOUNTAINSIDE, NJ 275 HAWK RIDGE 07092 00660	308000 295500 603500		603500			01	.00 11852.74 5926.37
5	3.14 8.03	000.402 AC 1SF 2G .4020	2 FENN, KAREN 278 RAVENS WOOD MOUNTAINSIDE, NJ 278 RAVENS WOOD 07092 00660	315100 370500 685600		685600			01	.00 13465.18 6732.59
6	3.14 8.04	000.402 AC 1SF 2G .4020	2 GRABOWIECKI, SCOTT A & KERRYANN 282 RAVENS WOOD MOUNTAINSIDE, NJ 282 RAVENS WOOD 07092 00597 R-2	314900 327000 641900		641900			01	.00 12606.92 6303.46
7	3.14 8.05	000.486 AC 1SF 2G .4860	2 VITALE, EVE LOVE 286 RAVENS WOOD MOUNTAINSIDE, NJ 286 RAVENS WOOD 07092 R-2	320800 296500 617300		617300			01	.00 12123.77 6061.89
8	3.14 8.06	000.750 AC 1SF 2G .7500	2 LA GRECA, SALVATORE AND JOAN 290 RAVENS WOOD MOUNTAINSIDE, NJ 290 RAVENS WOOD 07092 00660 R-2	331500 299300 630800		630800			01	.00 12388.91 6194.46
9	3.14 8.07	000.433 AC 2SF 2G .4330	2 TUCCI, RAYMOND M & CONNIE M 291 RAVENS WOOD MOUNTAINSIDE, NJ 291 RAVENS WOOD 07092 00660 R-2	322500 379400 701900		701900			01	.00 13785.32 6892.66
10	3.14 8.08	000.430 AC 1SF 2G .4300	2 CASTILLO, LEONIL AND NOEMI 287 RAVENS WOOD MOUNTAINSIDE, NJ 287 RAVENS WOOD 07092 00660 R-2	316300 277700 594000		594000			01	.00 11666.16 5833.08
11	3.14 8.09	000.403 AC 1SF 2G .4030	2 DOLL, TROY AND JENNIFER 283 RAVENS WOOD MOUNTAINSIDE, NJ 283 RAVENS WOOD 07092 00660 R-2	314000 357600 671600		671600			01	.00 13190.22 6595.11
12	3.14 8.10	000.430 AC 1SF 1G .4300	2 SANTOS, JENNIFER & MARIA & MANUEL 279 RAVENS WOOD MOUNTAINSIDE, NJ 279 RAVENS WOOD 07092 R-2	318000 460300 778300		778300			01	.00 15285.81 7642.91
13	3.14 9	001.160 AC 1.1600	1 SOLONDZ, DANIEL & JACQUELINE TRUSTEE 9 MOUNT BETHEL RD. STE 211 WARREN, NJ 1547 DEER PATH 07059	344500 0 344500		344500				.00 6765.98 3382.99
14	3.14 10	002.500 AC 1SF 2G 2.5000	2 DIBELLA, JOHN A & LINDSAY 1543 DEER PATH MOUNTAINSIDE, NJ 1543 DEER PATH 07092	392400 352200 744600		744600			01	.00 14623.94 7311.97

W01 250

4546600

0

3.14

3680900

8227500

10

1 L i n e	2 Block No. Lot No. Qualification Account No.	3 Land Dimensions Building Description Additional Lots Acreage Prop. Class	4 Owner's Name Address City State Property Location Billing Code Zip Code	5 Land Improvement Total	6 Exemptions Cd. Amount	7 Net Taxable Value	8 Deduct. Cd.Quan.	9 Special Tax Codes	10 Num Units	12 DED AMT 2021 TAX 2022 1ST
1	3.14 11	002.570 AC 1SF 2G 2.5700	2 SAMUELS, GABRIELLE FAYTH & JOSHUA M 1537 DEER PATH MOUNTAINSIDE, NJ 1537 DEER PATH 07092	406600 313000 719600		719600			01	.00 14132.94 7066.47
2	3.14 11.01	000.506 AC 1SF 2G .5060	2 SWARTS, ARTHUR W 1531 DEER PATH MOUNTAINSIDE, NJ 1531 DEER PATH 07092	298700 318400 617100		617100			01	.00 12119.84 6059.92
3	3.14 11.02	000.433 AC 1SF 2G .4330	2 TONER, JAMES J. AND LENORE 1535 DEER PATH MOUNTAINSIDE, NJ 1535 DEER PATH 07092	290100 267800 557900		557900			01	.00 10957.16 5478.58
4	3.14 11.03	000.411 AC 1.5SF 2G .4110	2 ROSENTHAL LIVING TRUST 1539 DEER PATH MOUNTAINSIDE, NJ 1539 DEER PATH 07092	294900 222600 517500	00597	517500			01	.00 10163.70 5081.85
5	3.14 12	000.689 AC .6890	2 SLIFER, JOHN F & DEBORAH A 177 MILL LANE MOUNTAINSIDE, NJ 1591 DEER PATH 07092	307300 806400 1113700		1113700			01	.00 21873.07 10936.54
6	3.14 13	000.689 AC 1SF 1G .6890	2 MASSAR, CYRIL 1597 DEER PATH MOUNTAINSIDE, NJ 1597 DEER PATH 07092 R-1	306100 269200 575300		575300	V 1 02		01	250.00 11048.89 5524.45
7	3.14 14	000.198 AC .1980	1 ESTEVEZ, SARAH M. JIMENEZ, THOMAS 1501 FOX TRAIL MOUNTAINSIDE, NJ GROUSE LANE 07092 R-2	19800 0 19800		19800				.00 388.87 194.44
8	3.14 15	000.696 AC 1SF 2G .6960	2 TACOVSKY, ANNE H 1554 GROUSE LANE MOUNTAINSIDE, NJ 1554 GROUSE LANE 07092 R-2	335000 326900 661900		661900			01	.00 12749.72 6374.86
9	3.14 16	000.625 AC 1SF 2G .6250	2 DAY, TIMOTHY & DEBRA 1558 GROUSE LANE MOUNTAINSIDE, NJ 1558 GROUSE LANE 07092 R-2	328700 282700 611400		611400			01	.00 12007.90 6003.95
10	3.14 17	000.623 AC 1SF 2G .6230	2 DIKE, STEPHEN AND AMELIA 1562 GROUSE LANE MOUNTAINSIDE, NJ 1562 GROUSE LANE 07092 R-2	329300 310300 639600	00660	639600			01	.00 12561.74 6280.87
11	3.14 18	000.577 AC 1SF 2G .5770	2 BARREIROS, MANUEL AND MARIA 1566 GROUSE LANE MOUNTAINSIDE, NJ 1566 GROUSE LANE 07092	331400 283600 615000		615000			01	.00 12078.60 6039.30
12	3.14 19	000.444 AC 1SB 2G .4440	2 PETER, PHILLIPS JR. & LEIGH 1574 GROUSE LANE MOUNTAINSIDE, N J 1574 GROUSE LANE 07092 R-2	321600 372600 694200	00660	694200			01	.00 13634.09 6817.05
13	3.14 20	000.512 AC 1SF 2G .5120	2 VITOLLO, STEPHEN & LAURA 1592 GROUSE LANE MOUNTAINSIDE, NJ 1592 GROUSE LANE 07092 R-2	323300 490400 813700	01037	813700			01	.00 15981.07 7990.54
14	3.14 21	000.500 AC 1SB 2G .5000	2 SERVELLO, DAVID AND JOSEPHINE 1596 GROUSE LANE MOUNTAINSIDE, NJ 1596 GROUSE LANE 07092 R-2	322100 328500 650600	00660	650600			01	.00 12777.78 6388.89

1 L i n e	2 Block No. Lot No. Qualification Account No.	3 Land Dimensions Building Description Additional Lots Acreage Prop. Class	4 Owner's Name Address City State Property Location Billing Code Zip Code	5 Land Improvement Total	6 Exemptions Cd. Amount	7 Net Taxable Value	8 Deduct. Cd.Quan.	9 Special Tax Codes	10 Num Units	12 DED AMT 2021 TAX 2022 1ST
1	3.14 22	000.472 AC 1SF 1G .4720	2 CESPEDES, HAROL & FORD, LORA 1600 GROUSE LANE MOUNTAINSIDE, NJ 1600 GROUSE LANE 07092 R-2	321800 646900 968700		968700			01	.00 19025.27 9512.64
2	3.14 23	000.426 AC 1SF 1G .4260	2 PEREZ-SANTALLA, EDUARDO & FRANCINE 1604 GROUSE LANE MOUNTAINSIDE, NJ 1604 GROUSE LANE 07092 R-2	316600 475400 792000		792000			01	.00 15554.88 7777.44
3	3.14 24	000.441 AC 2SF 2G .4410	2 BYRNE FAMILY GST TRUST 1608 GROUSE LANE MOUNTAINSIDE, NJ 1608 GROUSE LANE 07092 R-2	317700 355000 672700		672700			01	.00 13211.83 6605.92
4	3.14 25	000.699 AC 1SF 2G .6990	2 WYVRATT, MATTHEW & JEAN 1612 GROUSE LANE MOUNTAINSIDE, NJ 1612 GROUSE LANE 07092 R-2	333700 505000 838700		838700			01	.00 16472.07 8236.04
5	3.14 26	000.621 AC 1SF 2G .6210	2 KESTLER, JEFFREY 1611 GROUSE LANE MOUNTAINSIDE, NJ 1611 GROUSE LANE 07092 R-2	326400 392300 718700	00672	718700			01	.00 14115.27 7057.64
6	3.14 27	000.392 AC 1SF 2G .3920	2 ZAMBROTTA, VICTOR & MARION 1607 GROUSE LANE MOUNTAINSIDE, NJ 1607 GROUSE LANE 07092 R-2	317200 301600 618800		618800			01	.00 12153.23 6076.62
7	3.14 28	000.347 AC 1SB 2G .3470	2 WOLLNY, V.E&H.E.& ELLIOTT, BEVERLY 1603 GROUSE LANE MOUNTAINSIDE, NJ 1603 GROUSE LANE 07092 R-2	308900 257900 566800		566800			01	.00 11131.95 5565.98
8	3.14 29	000.342 AC 1SF 1G .3420	2 KENNEDY, CHASE & LAUREN CLAIRE 1599 GROUSE LANE MOUNTAINSIDE, NJ 1599 GROUSE LANE 07092 R-2	308200 357200 665400	00660	665400			01	.00 13068.46 6534.23
9	3.15 8.16	000.415 AC 1SF 2G .4150	2 DHARIA, ALPESH AND RUPA 256 RAVENS WOOD MOUNTAINSIDE, NJ 256 RAVENS WOOD 07092 R-2	308000 481700 789700	00186	789700			01	.00 15509.71 7754.86
10	3.15 8.17	000.400 AC 2SF 2G .4000	2 ALARVA, JEREMY & PAMELA 260 RAVENS WOOD MOUNTAINSIDE, NJ 260 RAVENS WOOD 07092 R-2	312600 377200 689800	03075	689800			01	.00 13547.67 6773.84
11	3.15 30	000.283 AC 1SF 2G .2830	2 COLLYER, VIVIAN 1593 GROUSE LANE MOUNTAINSIDE, N J 1593 GROUSE LANE 07092	308100 344900 653000		653000			01	.00 12824.92 6412.46
12	3.15 31	000.353 AC 1SF 2G .3530	2 HARGASH, AYELET & ALEXANDER 1589 GROUSE LANE MOUNTAINSIDE, NJ 1589 GROUSE LANE 07092 R-2	314400 311700 626100		626100			01	.00 12296.60 6148.30
13	3.15 32	000.553 AC 2SF 2G .5530	2 GROSSI, JOHN J. III & LISA R. 1585 GROUSE LANE MOUNTAINSIDE, NJ 1585 GROUSE LANE 07092 R-2	326600 433600 760200	06225	760200			01	.00 14930.33 7465.17
14	3.15 33	001.057 AC 2SB 1G 1.0570	2 MC LAUGHLIN, MICHAEL & DANIELLE 1581 GROUSE LANE MOUNTAINSIDE, NJ 1581 GROUSE LANE 07092	356000 354800 710800	00672	710800			01	.00 13960.11 6980.06

4476200

0

3.15

5595200

10071400

33

1 L i n e	2 Block No. Lot No. Qualification Account No.	3 Land Dimensions Building Description Additional Lots Acreage Prop. Class	4 Owner's Name Address City State Property Location Billing Code Zip Code	5 Land Improvement Total	6 Exemptions Cd. Amount	7 Net Taxable Value	8 Deduct. Cd.Quan.	9 Special Tax Codes	10 Num Units	12 DED AMT 2021 TAX 2022 1ST
1	3.15 34	000.569 AC 2SF 2G .5690	2	BOENNING, FRANKLIN AND MONICA 1577 GROUSE LANE MOUNTAINSIDE, NJ 1577 GROUSE LANE 07092 R-2	330500 646700 977200	977200			01	.00 19192.21 9596.11
2	3.15 35	000.566 AC 1SF 2G .5660	2	AYERS, DENNIS A. & AYERS, LORI A. 1573 GROUSE LANE MOUNTAINSIDE, NJ 1573 GROUSE LANE 07092 R-2	329600 361400 691000	691000			01	.00 13571.24 6785.62
3	3.15 36	000.439 AC 1SF 2G .4390	2	EWG CONSTRUCTION CO LLC 10 MOHAWK TRAIL WESTFIELD, NJ 1569 GROUSE LANE 07090	321900 213900 535800	535800			01	.00 10523.11 5261.56
4	3.16 57	000.344 AC 1SF 2G .3440	2	GEIGER, FRANK & LYNN 205 ROBIN HOOD ROAD MOUNTAINSIDE, NJ 205 ROBIN HOOD ROAD 07092	290800 191400 482200	482200			01	.00 9470.41 4735.21
5	3.16 58	000.344 AC 1SF 2G .3440	2	MONAGHAN, PARSIC AND MICHELLE 209 ROBIN HOOD ROAD MOUNTAINSIDE, NJ 209 ROBIN HOOD ROAD 07092 R-2	307200 389800 697000	697000			01	.00 13689.08 6844.54
6	3.16 59	000.344 AC 1SB 2G .3440	2	MARKE, AFRIM 213 ROBIN HOOD ROAD MOUNTAINSIDE, NJ 213 ROBIN HOOD ROAD 07092 R-2	305800 284000 589800	589800			01	.00 11583.67 5791.84
7	3.16 60	000.344 AC 1SF 2G .3440	2	GIGLIO, ANTHONY AND LUCILLE 217 ROBIN HOOD ROAD MOUNTAINSIDE, NJ 217 ROBIN HOOD ROAD 07092 R-2	304600 264700 569300	569300			01	.00 11181.05 5590.53
8	3.16 61	000.344 AC 1SF 2G .3440	2	SZYMCZAK, JOHN & IRENE 221 ROBIN HOOD ROAD MOUNTAINSIDE, N J 221 ROBIN HOOD ROAD 07092	306200 251800 558000	558000	V 1 01		01	250.00 10709.12 5354.56
9	3.16 73	102X150 .3512	15C	STATE OF NEW JERSEY DOT 1035 PARKWAY AVENUE TRENTON, NJ 201 ROBIN HOOD ROAD 08625	160500 0 160500	*EXEMPT*				.00 .00 .00
10	3.16 75	000.430 AC 1SF 2G .4300	2	QUINN, CAROL AND BERNARD G. 225 ROBIN HOOD ROAD MOUNTAINSIDE, NJ 225 ROBIN HOOD ROAD 07092 R-2	319200 282200 601400	601400			01	.00 11811.50 5905.75
11	3.16 76	000.43 AC 1SB 2G .4300	2	M&T BANK 475 CROSSPOINT PKWY GETZVILLE, NY 229 ROBIN HOOD ROAD 14068 R-2	304300 328000 632300	632300			01	.00 12418.37 6209.19
12	3.16 77	000.344 AC 1SF 2G .3440	2	ROMANO, FRANCESCO AND ANNA 233 ROBIN HOOD ROAD MOUNTAINSIDE, NJ 233 ROBIN HOOD ROAD 07092 R-2	306400 386100 692500	692500			01	.00 13600.70 6800.35
13	3.16 78	000.344 AC 1SB 2G .3440	2	TAVARES, ARMANDO, LUCILIA 237 ROBIN HOOD ROAD MOUNTAINSIDE, NJ 237 ROBIN HOOD ROAD 07092 R-2	307100 253800 560900	560900			01	.00 11016.08 5508.04
14	3.16 124	000.406 AC 1SF 2G .4060	2	PEREIRA, FERNANDO AND MARIA 241 ROBIN HOOD ROAD MOUNTAINSIDE, NJ 241 ROBIN HOOD ROAD 07092 R-2	313800 240600 554400	554400			01	.00 10888.42 5444.21



1 L i n e	2 Block No. Lot No. Qualification Account No.	3 Land Dimensions Building Description Additional Lots Acreage Prop. Class	4 Owner's Name Address City State Property Location Billing Code Zip Code	5 Land Improvement Total	6 Exemptions Cd. Amount	7 Net Taxable Value	8 Deduct. Cd.Quan.	9 Special Tax Codes	10 Num Units	12 DED AMT 2021 TAX 2022 1ST
1	3.16 125	000.599 AC 1SF 2G .5990	2 KAHN, BORIS & FELDMAN, LUDMILA 289 FRIAR LANE MOUNTAINSIDE, NJ 289 FRIAR LANE 07092 R-2	01246 327500 310400 637900		637900			01	.00 12528.36 6264.18
2	3.16 126	000.413 AC 1SF 2G .4130	2 STRODEL, GEORGE R. 285 FRIAR LANE MOUNTAINSIDE, NJ 285 FRIAR LANE 07092 R-2	314600 179800 494400		494400			01	.00 9710.02 4855.01
3	3.16 127	000.344 AC 1SF 2G .3440	2 TIGHE, KEVIN AND LITEOVE 281 FRIAR LANE MOUNTAINSIDE, NJ 281 FRIAR LANE 07092 R-2	01175 309000 283600 592600		592600			01	.00 11638.66 5819.33
4	3.16 128	000.344 AC 1SF 2G .3440	2 ISEA, THEODORE & JUDITH 277 FRIAR LANE MOUNTAINSIDE, NJ 277 FRIAR LANE 07092 R-2	308200 226900 535100		535100			01	.00 10509.36 5254.68
5	3.16 129	000.344 AC 1SF 2G .3440	2 BRITO, ALEX & GRACE 273 FRIAR LANE MOUNTAINSIDE, NJ 273 FRIAR LANE 07092 R-2	00660 309400 237800 547200		547200			01	.00 10747.01 5373.51
6	3.16 130	000.344 AC 1SF 2G .3440	2 TINFOW, BRADLEY S & PANKOW, EUGENIA 269 FRIAR LANE MOUNTAINSIDE, NJ 269 FRIAR LANE 07092 R-2	00660 307900 291600 599500		599500			01	.00 11774.18 5887.09
7	3.16 131	000.442 AC 1SF 2G .4420	2 ALSEIKA, ROCCO & ALSEIKA, P L 265 FRIAR LANE MOUNTAINSIDE, NJ 265 FRIAR LANE 07092 R-2	00672 319200 224100 543300		543300			01	.00 10670.41 5335.21
8	3.16 132	000.689 AC 1SF 2G .6890	2 LOPEZ, RAMON AND ADRIANA 261 FRIAR LANE MOUNTAINSIDE, NJ 261 FRIAR LANE 07092 R-2	00660 331900 273100 605000		605000			01	.00 11882.20 5941.10
9	3.16 133	000.849 AC 1SF 2G .8490	2 HERSHEY, CORY & KELLY 257 FRIAR LANE MOUNTAINSIDE, NJ 257 FRIAR LANE 07092 R-2	00660 339300 277100 616400		616400			01	.00 12106.10 6053.05
10	3.16 134	000.482 AC 1SF 2G .4820	15D THE ARC OF UNION COUNTY 70 DIAMOND ROAD SPRINGFIELD, NJ 253 FRIAR LANE 07081 R-2	321400 220800 542200		*EXEMPT*			01	.00 .00 .00
11	3.17 80	000.383 AC 1SF 2G .3830	2 BONK, MICHAEL & MUNOZ LEZAMA, M. 234 ROBIN HOOD ROAD MOUNTAINSIDE, N J 234 ROBIN HOOD ROAD 07092	314500 350000 664500		664500	V 1 02		01	250.00 13238.75 6619.38
12	3.17 81	000.332 AC 1SF 2G .3320	2 DINORSICIO, THOMAS & STYPA, MARCIA 1638 LARKSPUR DRIVE MOUNTAINSIDE, NJ 1638 LARKSPUR DRIVE 07092 R-2	309400 329000 638400		638400			01	.00 12538.18 6269.09
13	3.17 82	000.344 AC 1SB 2G .3440	2 LEE, WOO IL & MYUNG JA 1634 LARKSPUR DRIVE MOUNTAINSIDE, N J 1634 LARKSPUR DRIVE 07092	01175 309400 361200 670600		670600			01	.00 13170.58 6585.29
14	3.17 83	000.344 AC 1SF 2G .3440	2 BRODIAN, HOWARD & DALIA 1630 LARKSPUR DRIVE MOUNTAINSIDE, NJ 1630 LARKSPUR DRIVE 07092 R-2	00660 309400 518800 828200		828200			01	.00 16265.85 8132.93

1 L i n e	2 Block No. Lot No. Qualification Account No.	3 Land Dimensions Building Description Additional Lots Acreage Prop. Class	4 Owner's Name Address City State Property Location Billing Code Zip Code	5 Land Improvement Total	6 Exemptions Cd. Amount	7 Net Taxable Value	8 Deduct. Cd.Quan.	9 Special Tax Codes	10 Num Units	12 DED AMT 2021 TAX 2022 1ST
1	3.17 84	000.344 AC 1SF 2G .3440	2 MOYA, WILLIAM A & VERGARA, MARLODY 1626 LARKSPUR DRIVE MOUNTAINSIDE, NJ 1626 LARKSPUR DRIVE 01175 07092 R-2	309400 238200 547600		547600			01	.00 10754.86 5377.43
2	3.17 85	000.344 AC 1SF 2G .3440	2 NIEDLE LIVING TRUST 1622 LARKSPUR DRIVE MOUNTAINSIDE, NJ 1622 LARKSPUR DRIVE 00672 07092 R-2	309400 222700 532100		532100			01	.00 10450.44 5225.22
3	3.17 86	000.430 AC 1SF 2G .4300	2 KUEDSAK, VISINEE 106 SPRUCE MILL LANE SCOTCH PLAINS, NJ 1618 LARKSPUR DRIVE 07076 R-2	316600 551600 868200		868200			01	.00 17051.45 8525.73
4	3.17 135	000.442 AC 1SF 2G .4420	2 IORIO, JOSEPH AND MARYANN 260 FRIAR LANE MOUNTAINSIDE, NJ 260 FRIAR LANE 07092 R-2	319100 234100 553200		553200			01	.00 10864.85 5432.43
5	3.17 136	000.344 AC 1SF 2G .3440	2 CAULFIELD, MARYROSE & SLOAN, BRIDGET 268 FRIAR LANE MOUNTAINSIDE, NJ 268 FRIAR LANE 07092 R-2	309400 218900 528300		528300			01	.00 10375.81 5187.91
6	3.17 137	000.344 AC 1SF 2G .3440	2 PIRES, PERRY AND SARAH 272 FRIAR LANE MOUNTAINSIDE, NJ 272 FRIAR LANE 00660 07092 R-2	309300 234300 543600		543600			01	.00 10676.30 5338.15
7	3.17 138	000.344 AC 1SF 2G .3440	2 HEYERT, BRIAN & ERIN 274 FRIAR LANE MOUNTAINSIDE, NJ 274 FRIAR LANE 07092	309200 233400 542600		542600			01	.00 10656.66 5328.33
8	3.17 139	000.344 AC 1SF 2G .3440	2 COSTA, ABRAAO & MENDES, ALEXA 280 FRIAR LANE MOUNTAINSIDE, NJ 280 FRIAR LANE 07092	309100 459000 768100		768100			01	.00 15085.48 7542.74
9	3.17 140	000.447 AC 1A-2SV-2G .4470	2 LUACES, SONIA & ANTHONY 240 ROBIN HOOD ROAD MOUNTAINSIDE, NJ 240 ROBIN HOOD ROAD 00660 07092 R-2	319400 510900 830300		830300			01	.00 16307.10 8153.55
10	3.18 69	000.397 AC 2SB 2G .3970	2 GUIDICIPIETRO, JASON AND DANA 1650 NOTTINGHAM WAY MOUNTAINSIDE, NJ 1650 NOTTINGHAM WAY 00660 07092 R-2	313900 397700 711600		711600			01	.00 13975.82 6987.91
11	3.18 70	000.399 AC 1SF 2G .3990	2 TOMELLE LLC 1646 NOTTINGHAM WAY MOUNTAINSIDE, NJ 1646 NOTTINGHAM WAY 07092	314900 271300 586200		586200			01	.00 11512.97 5756.49
12	3.18 71	000.399 AC 1SF 2G .3990	2 MOTZ, KATIE ELIZABETH 1642 NOTTINGHAM WAY MOUNTAINSIDE, NJ 1642 NOTTINGHAM WAY 07092 R-2	314900 335700 650600		650600			01	.00 12777.78 6388.89
13	3.18 72	000.399 AC 1SF 2G .3990	2 VIETRO, REGINA & DANIEL 1638 NOTTINGHAM WAY MOUNTAINSIDE, N J 1638 NOTTINGHAM WAY 07092	314900 217500 532400		532400			01	.00 10456.34 5228.17
14	3.18 79	000.421 AC 1SB 2G .4210	2 CANTOR, RHONDA & TFFNER, DONALD LJR 226 ROBIN HOOD ROAD MOUNTAINSIDE, NJ 226 ROBIN HOOD ROAD 07092 R-2	317500 275500 593000		593000			01	.00 11646.52 5823.26

4387000

0

3.18

4400800

8787800

79

1 L i n e	2 Block No. Lot No. Qualification Account No.	3 Land Dimensions Building Description Additional Lots Acreage Prop. Class	4 Owner's Name Address City State Property Location Billing Code Zip Code	5 Land Improvement Total	6 Exemptions Cd. Amount	7 Net Taxable Value	8 Deduct. Cd.Quan.	9 Special Tax Codes	10 Num Units	12 DED AMT 2021 TAX 2022 1ST
1	3.18 87	000.388 AC 1.5SF 2G .3880	2 LI, JIE AND QIN, MING 1639 LARKSPUR DRIVE MOUNTAINSIDE, NJ 1639 LARKSPUR DRIVE 07092 R-2 00660	315400 509900 825300		825300			01	.00 16208.89 8104.45
2	3.18 88	000.442 AC 2SV2G-8/4/3CL .4420	2 GRANATO, CAROLYN S 1635 LARKSPUR DRIVE MOUNTAINSIDE, NJ 1635 LARKSPUR DRIVE 07092 R-2	319200 337200 656400		656400			01	.00 12891.70 6445.85
3	3.18 89	000.472 AC 1SF 2G .4720	2 RELE, NIKHIL AND SUSAN 1631 LARKSPUR DRIVE MOUNTAINSIDE, NJ 1631 LARKSPUR DRIVE 07092 R-2 00660	322000 246400 568400		568400			01	.00 11163.38 5581.69
4	3.18 90	000.514 AC 1SF 2G .5140	2 YOUNG, RYAN F & KRYSTLE 1627 LARKSPUR DRIVE MOUNTAINSIDE, NJ 1627 LARKSPUR DRIVE 07092 R-2	323900 312800 636700		636700			01	.00 12504.79 6252.40
5	3.18 91	000.560 AC 1SF 2G .5600	2 MITCHELL, AMANDA 1623 LARKSPUR DRIVE MOUNTAINSIDE, NJ 1623 LARKSPUR DRIVE 07092 R-2	325800 215600 541400		541400			01	.00 10633.10 5316.55
6	3.18 92	000.653 AC 1SST 2G .6530	2 KORNHAUSER, BONNIE INGATE 236 FRIAR LANE MOUNTAINSIDE, NJ 236 FRIAR LANE 07092 R-2	330600 216900 547500		547500			01	.00 10752.90 5376.45
7	3.18 100	000.399 AC 1SF 2G .3990	2 NAGEL, GENE P & LAURIELLE 1634 NOTTINGHAM WAY MOUNTAINSIDE, NJ 1634 NOTTINGHAM WAY 07092 R-2 04	314900 234600 549500		549500			01	.00 10792.18 5396.09
8	3.18 101	000.399 AC 1SB 2G .3990	2 CULLINANE, RYAN J & DURANDO, S 1630 NOTTINGHAM WAY MOUNTAINSIDE, NJ 1630 NOTTINGHAM WAY 07092 R-2 04	314900 249100 564000		564000			01	.00 11076.96 5538.48
9	3.18 102	000.410 AC 1SF 2G .4100	2 GILLON, JOHN AND ELIZABETH 230 FRIAR LANE MOUNTAINSIDE, NJ 230 FRIAR LANE 07092 R-2 02640	316300 335400 651700		651700			01	.00 12799.39 6399.70
10	3.19 1.03	0.451 ACRE .4510	1 PIJANOWSKI, CHARLES 347 NEW PROVIDENCE ROAD MOUNTAINSIDE, NJ 216 CAMELOT COURT 07092 R-2 04 00708	318600 0 318600		318600				.00 6257.30 3128.65
11	3.19 1.07	000.425 AC 2SF 2G .4250	2 CENTANNI, JOSEPH 223 CAMELOT COURT MOUNTAINSIDE, NJ 223 CAMELOT COURT 07092 R-2 04	313400 411900 725300		725300			01	.00 14244.89 7122.45
12	3.19 1.08	000.387 AC .3870	2 EVANS, ELIZABETH 219 CAMELOT COURT MOUNTAINSIDE, NJ 219 CAMELOT COURT 07092 R-2 04	316800 213200 530000		530000			01	.00 10409.20 5204.60
13	3.19 1.09	000.366 AC .3660	2 GARCIA, ALVARO AND MARISOL 215 CAMELOT COURT MOUNTAINSIDE, NJ 215 CAMELOT COURT 07092 R-2	314200 245500 559700		559700			01	.00 10992.51 5496.26
14	3.19 1.10	000.464 AC 2SF 2G .4640	2 KASPEREEN, CRAIG I & MARY ANN 211 CAMELOT COURT MOUNTAINSIDE, NJ 211 CAMELOT COURT 07092 R-2 04 00660	322500 234900 557400		557400			01	.00 10947.34 5473.67

4468500

0

3.19

3763400

8231900

1.10

1 L i n e	2 Block No. Lot No. Qualification Account No.	3 Land Dimensions Building Description Additional Lots Acreage Prop. Class	4 Owner's Name Address City State Property Location Billing Code Zip Code	5 Land Improvement Total	6 Exemptions Cd. Amount	7 Net Taxable Value	8 Deduct. Cd.Quan.	9 Special Tax Codes	10 Num Units	12 DED AMT 2021 TAX 2022 1ST
1	3.19 1.11	000.332 AC 2SF 2G .3320	2 FUENTES, ROSA I. 207 CAMELOT COURT MOUNTAINSIDE, NJ 207 CAMELOT COURT 07092 R-2 04	312300 375900 688200		688200			01	.00 13516.25 6758.13
2	3.19 1.13	000.391 AC .3910	15C BORO OF MOUNTAINSIDE 1385 ROUTE 22 MOUNTAINSIDE, NJ ROUTE 22 07092	53500 0 53500		*EXEMPT*				.00 .00 .00
3	3.19 2.03	000.589 AC .5890	1 PIJANOWSKI, CHARLES 347 NEW PROVIDENCE ROAD MOUNTAINSIDE, NJ 220 CAMELOT COURT 07092 R-2	301800 0 301800		301800				.00 5927.35 2963.68
4	3.19 2.04	000.549 AC .5490	1 PIJANOWSKI, CHARLES 347 NEW PROVIDENCE ROAD MOUNTAINSIDE, NJ 224 CAMELOT COURT 07092 R-2	295500 0 295500		295500				.00 5803.62 2901.81
5	3.19 3.01	.58 AC .5800	1 FBE HOLDINGS LLC %DONNA RINALDO ESQ 54 GROVE STREET,UNIT 1-A SOMERVILLE, NJ 227 CAMELOT COURT 08876 R-2 4	333600 0 333600		333600				.00 6551.90 3275.95
6	3.19 3.02	.566 AC 2SF 2G .5660	2 PARMA, BENJAMIN AND JULIETA 231 CAMELOT COURT MOUNTAINSIDE, NJ 231 CAMELOT COURT 07092 R-2 04	324600 324900 649500	02647	649500			01	.00 12756.18 6378.09
7	3.19 3.03	.508 AC .5080	1 FBE HOLDINGS LLC %DONNA RINALDO ESQ 54 GROVE STREET,UNIT 1-A SOMERVILLE, NJ 1600 ROUTE 22 08876 R-2	227800 0 227800		227800				.00 4473.99 2237.00
8	3.19 4	0..96 ACRES 2SF 5G .9600	2 APIGO, ANTONIO & GAIL ANNE 207 QUEENS LANE MOUNTAINSIDE, NJ 207 QUEENS LANE 07092 R-2	393900 733600 1127500		1127500			01	.00 22144.10 11072.05
9	3.19 4.01	000.351 AC 2SF3AG .3510	2 WOOD, S. & HELLEBRANDT, L. TRUSTEES 211 QUEENS LANE MOUNTAINSIDE, NJ 211 QUEENS LANE 07092 R-2 04	366400 466400 832800	02250	832800	V 1 02		01	250.00 16106.19 8053.10
10	3.19 4.02	000.373 AC 2S 2AG .3730	2 MEHROTRA, P. & GANERIWALA, A. 215 QUEENS LANE MOUNTAINSIDE, NJ 215 QUEENS LANE 07092 R-2 04	355400 424500 779900	02640	779900			01	.00 15317.24 7658.62
11	3.19 5.18	0.381 AC 2SF2AGCT .3810	2 GOLDFARB, MICHAEL & DONNA R S 205 QUEENS LANE MOUNTAINSIDE, NJ 205 QUEENS LANE 07092 R-2 04	362800 494500 857300	01175	857300			01	.00 16837.37 8418.69
12	3.19 5.19	0.345 AC .3450	2 WATERS, KELLY 1598 JUSTIN PLACE MOUNTAINSIDE, NJ 1598 JUSTIN PLACE 07092 R-2 04	343100 505100 848200	00660	848200			01	.00 17760.45 8880.23
13	3.19 5.20	0.687 AC .6870	2 CUNNINGHAM, FRANCISCO E & BRENDA M 1600 JUSTIN PLACE MOUNTAINSIDE, NJ 1600 JUSTIN PLACE 07092 R-2 04	342500 604800 947300	00660	947300			01	.00 18604.97 9302.49
14	3.19 62.01	000.486 AC 1SB 2G .4860	2 BASHO, ARDIT, ET ALS 204 ROBIN HOOD ROAD MOUNTAINSIDE, NJ 204 ROBIN HOOD ROAD 07092 R-2	305900 164200 470100	00672	470100			01	.00 9232.76 4616.38



1 L i n e	2 Block No. Lot No. Qualification Account No.	3 Land Dimensions Building Description Additional Lots Acreage	Prop. Class	4 Owner's Name Address City State Property Location	Billing Code Zip Code	5 Land Improvement Total	6 Exemptions Cd. Amount	7 Net Taxable Value	8 Deduct. Cd.Quan.	9 Special Tax Codes	10 Num Units	12 DED AMT 2021 TAX 2022 1ST
1	3.19 62.02	000.274 AC 2SFRAG .2740	2	SALDIDA, CELIA 203 CAMELOT COURT MOUNTAINSIDE, NJ 203 CAMELOT COURT	07092 R-2	273200 213300 486500		486500			01	.00 9554.86 4777.43
2	3.19 63	000.438 AC 1SF 2G .4380	2	MARKE, KIYTIM & ENKELEJDA 208 ROBIN HOOD ROAD MOUNTAINSIDE, NJ 208 ROBIN HOOD ROAD	07092 R-2	321700 313500 635200		635200			01	.00 12475.33 6237.67
3	3.19 64	000.393 AC 1SB 2G .3930	2	FAYBYSHEV, IGOR & RACHEL 212 ROBIN HOOD ROAD MOUNTAINSIDE, NJ 212 ROBIN HOOD ROAD	00660 07092 R-2	311600 265700 577300		577300			01	.00 11338.17 5669.09
4	3.19 65	000.381 AC 1SF 2G .3810	2	DURANGO, LUIS & ELINA 1647 NOTTINGHAM WAY MOUNTAINSIDE, NJ 1647 NOTTINGHAM WAY	00660 07092 R-2	322500 374600 697100		697100			01	.00 13691.04 6845.52
5	3.19 66	000.354 AC 1SF 2G .3540	2	HEDGEPEETH, WILLIAM & SALLA, ARIANNE 1645 NOTTINGHAM WAY MOUNTAINSIDE, NJ 1645 NOTTINGHAM WAY	07092 R-2	305300 387200 692500		692500			01	.00 13600.70 6800.35
6	3.19 67	000.359 AC 1SF 2G .3590	2	WONG, CINDY AND CHUCK 1641 NOTTINGHAM WAY MOUNTAINSIDE, NJ 1641 NOTTINGHAM WAY	07092 R-2	305100 446300 751400		751400			01	.00 14757.50 7378.75
7	3.19 68	000.395 AC 1SF 2G .3950	2	D'APRANO, ROCCO & DANIELA 1637 NOTTINGHAM WAY MOUNTAINSIDE, NJ 1637 NOTTINGHAM WAY	00660 07092 R-2	313300 264100 577400		577400			01	.00 11340.14 5670.07
8	3.19 74	000.430 AC .4300	15C	STATE OF NEW JERSEY DOT 1035 PARKWAY AVENUE TRENTON, NJ 200 ROBIN HOOD ROAD	08625	378500 0 378500		*EXEMPT*				.00 .00 .00
9	3.19 103	000.430 AC 1SF 2G .4300	2	PATTERSEN, G. & TOMAS-ATTERSEN, R. 1633 NOTTINGHAM WAY MOUNTAINSIDE, NJ 1633 NOTTINGHAM WAY	00672 07092 R-2	319300 292600 611900		611900			01	.00 12017.72 6008.86
10	3.19 104	000.493 AC 1SF 2G .4930	2	MUIRHEAD, R. & MUIRHEAD, C. 1629 NOTTINGHAM WAY MOUNTAINSIDE, NJ 1629 NOTTINGHAM WAY	07092 R-2	324500 236200 560700		560700			01	.00 11012.15 5506.08
11	3.20 8.11	000.405 AC 1SF 2G .4050	2	HASSAN, KEVIN 267 RAVENS WOOD MOUNTAINSIDE, N J 267 RAVENS WOOD	07092	312800 196600 509400		509400			01	.00 10004.62 5002.31
12	3.20 8.12	000.396 AC 1SF 2G .3960	2	STURR, MICHAEL AND BEVERLY 263 RAVENS WOOD MOUNTAINSIDE, NJ 263 RAVENS WOOD	00660 07092 R-2	321100 239800 560900		560900			01	.00 11016.08 5508.04
13	3.20 8.13	000.381 AC 1SF 2G .3810	2	LOURENCO, LIDIA AND CARLOS 259 RAVENS WOOD MOUNTAINSIDE, NJ 259 RAVENS WOOD	07092 R-2	304200 237700 541900		541900			01	.00 10642.92 5321.46
14	3.20 8.14	000.401 AC 1SF 2G .4010	2	MASTROIANNI, M. & A.M. & (LR) ET-AL 255 RAVENS WOOD MOUNTAINSIDE, NJ 255 RAVENS WOOD	01175 07092 R-2	320900 267400 588300		588300	V 1 02		01	250.00 11304.21 5652.11

1 L i n e	2 Block No. Lot No. Qualification Account No.	3 Land Dimensions Building Description Additional Lots Acreage Prop. Class	4 Owner's Name Address City State Property Location Billing Code Zip Code	5 Land Improvement Total	6 Exemptions Cd. Amount	7 Net Taxable Value	8 Deduct. Cd.Quan.	9 Special Tax Codes	10 Num Units	12 DED AMT 2021 TAX 2022 1ST
1	3.20 93	000.344 AC 1SF 2G .3440	2 MAZZA, CARL AND GEORGINA 245 FRIAR LANE MOUNTAINSIDE, N J 245 FRIAR LANE 01175 07092	308600 216200 524800		524800			01	.00 10307.07 5153.54
2	3.20 94	000.344 AC 1SB 2G .3440	2 BUONASPINI, VINCENT & MAUREEN 241 FRIAR LANE MOUNTAINSIDE, NJ 241 FRIAR LANE 07092 R-2	310700 355800 666500		666500			01	.00 13090.06 6545.03
3	3.20 95	000.344 AC 1SF 2G .3440	2 LENAHAN, MICHELE LEE & KIELY D 237 FRIAR LANE MOUNTAINSIDE, NJ 237 FRIAR LANE 00660 07092 R-2	307700 259100 566800		566800			01	.00 11131.95 5565.98
4	3.20 96	000.344 AC 1SF 2G .3440	2 MOLDAVE, JAY AND KATHERINE 233 FRIAR LANE MOUNTAINSIDE, N J 233 FRIAR LANE 07092	310400 307800 618200		618200			01	.00 12141.45 6070.73
5	3.20 97	000.413 AC 1SF 2G .4130	2 PEREIRA, ANTONIO & DALE,CHERRY L 229 FRIAR LANE MOUNTAINSIDE, NJ 229 FRIAR LANE 07092 R-2	317600 327000 644600		644600			01	.00 12659.94 6329.97
6	3.21 20.04	000.570 AC 1SF 2G 21.04 .5700	2 ESTEVEZ, SARAH M & JIMENEZ, THOMAS 1501 FOX TRAIL MOUNTAINSIDE, NJ 1501 FOX TRAIL 07092 R-2 05	322400 371300 693700		693700			01	.00 13624.27 6812.14
7	3.21 22.04	000.453 AC 1SF 2G .4530	2 ROVITO, ANDREW AND ALYSSA 1507 FOX TRAIL MOUNTAINSIDE, NJ 1507 FOX TRAIL 00660 07092 R-2 05	312000 625400 937400		937400			01	.00 18410.54 9205.27
8	3.21 23.04	000.777 AC 1SF 2G .7770	2 HAPPICH, ROBERT & JACQUELINE 1509 FOX TRAIL MOUNTAINSIDE, NJ 1509 FOX TRAIL 07092 R-2 05	332800 332900 665700		665700			01	.00 13074.35 6537.18
9	3.21 24.04	000.86 AC 1.5SF 2G 26.04 .8600	2 WILLS, CAROLINE & RICHARD 1513 FOX TRAIL MOUNTAINSIDE, NJ 1513 FOX TRAIL 00660 07092 R-2 05	346700 425900 772600		772600			01	.00 14682.86 7341.43
10	3.21 27.04	000.409 AC 1SB 2G .4090	2 BAKALETZ, PAUL AND SUZANNE 1521 DEER PATH MOUNTAINSIDE, NJ 1521 DEER PATH 07092 R-2 05	283300 418900 702200		702200			01	.00 13791.21 6895.61
11	3.22 18.06	000.373 AC 1SF 2G .3730	2 MIRANDA, JOAO AND FERNANDA 1482 WOODACRES DRIVE MOUNTAINSIDE, NJ 1482 WOODACRES DRIVE 00660 07092 R-2	299400 226600 526000		526000			01	.00 10330.64 5165.32
12	3.22 19.06	000.448 AC 1SF 2G .4480	2 PARLAPIANO, FRANK M & MICHELE L 1478 WOODACRES DRIVE MOUNTAINSIDE, N J 1478 WOODACRES DRIVE 07092	319800 471600 791400		791400			01	.00 15543.10 7771.55
13	3.22 20.06	000.517 AC 1A-2SVB-2G .5170	2 MOORMAN, JOHN & LESLIE 1474 WOODACRES DRIVE MOUNTAINSIDE, NJ 1474 WOODACRES DRIVE 01530 07092 R-2	324500 752100 1076600		1076600			01	.00 21144.42 10572.21
14	3.22 21.06	000.432 AC 1SF 2G .4320	2 JAKOSITZ, THOMAS AND CATHY 1470 WOODACRES DRIVE MOUNTAINSIDE, NJ 1470 WOODACRES DRIVE 00660 07092	318300 360800 679100		679100			01	.00 13337.52 6668.76

4414200

0

3.22

5451400

9865600

21.06

1 L i n e	2 Block No. Lot No. Qualification Account No.	3 Land Dimensions Building Description Additional Lots Acreage Prop. Class	4 Owner's Name Address City State Property Location Billing Code Zip Code	5 Land Improvement Total	6 Exemptions Cd. Amount	7 Net Taxable Value	8 Deduct. Cd.Quan.	9 Special Tax Codes	10 Num Units	12 DED AMT 2021 TAX 2022 1ST
1	3.22 22.06	000.561 AC 1SF 2G .5610	2 SEPE, ANTHONY AND KAREN 1468 WOODACRES DRIVE MOUNTAINSIDE, NJ 1468 WOODACRES DRIVE 05850 07092 R-2	322200 207900 530100		530100			01	.00 10411.16 5205.58
2	3.23 1.05	000.376 AC 1SF 1G .3760	2 OSBORN, MICHAEL A & KRISTIN L 236 PEMBROOK ROAD MOUNTAINSIDE, NJ 236 PEMBROOK ROAD 00672 07092 R-2 23	308900 326300 635200		635200			01	.00 12424.26 6212.13
3	3.23 2.05	000.420 AC 1SF 2G .4200	2 MARCHESE, FRANK D 240 PEMBROOK ROAD MOUNTAINSIDE, N J 240 PEMBROOK ROAD 07092 R-2 23	315400 210100 525500		525500			01	.00 10320.82 5160.41
4	3.23 3.05	000.642 AC 2SV2G-10/4/4CL .6420	2 BIEGEL, JASON & BUCHNER, SUSAN 244 PEMBROOK ROAD MOUNTAINSIDE, NJ 244 PEMBROOK ROAD 02250 07092 R-2 23	330600 820600 1151200		1151200			01	.00 22609.57 11304.79
5	3.23 4.05	000.806 AC 1SF 2G .8060	2 ARANJO, CHELSEA & AVECILLAS, JONATHAN 248 PEMBROOK ROAD MOUNTAINSIDE, NJ 248 PEMBROOK ROAD 00597 07092 R-2 23	328300 297100 625400		625400			01	.00 12282.86 6141.43
6	3.23 4.06	000.384 AC 1SF 2G .3840	2 KELK, JAY AND JANET 260 PEMBROOK ROAD MOUNTAINSIDE, NJ 260 PEMBROOK ROAD 01175 07092 R-2 04	315100 238700 553800		553800			01	.00 11186.94 5593.47
7	3.23 5.05	000.491 AC 1SF 2G .4910	2 BALL, MATTHEW & JENNIFER 252 PEMBROOK ROAD MOUNTAINSIDE, NJ 252 PEMBROOK ROAD 00660 07092 R-2 23	321400 381300 702700		702700			01	.00 13801.03 6900.52
8	3.23 5.06	000.456 AC 1.5S2G-8/4/3SL .4560	2 YOUNG, THOMAS & GIERLA, SUSAN 264 PEMBROOK ROAD MOUNTAINSIDE, NJ 264 PEMBROOK ROAD 07092 R-2 04	318100 415300 733400		733400			01	.00 14403.98 7201.99
9	3.23 6.05	000.384 AC 1SF 1G .3840	2 DEVIEUX, DIMITRI & LARA 256 PEMBROOK ROAD MOUNTAINSIDE, NJ 256 PEMBROOK ROAD 07092 R-2 23	312300 614900 927200		927200			01	.00 18210.21 9105.11
10	3.23 6.06	000.528 AC 1SF 2G .5280	2 GIERLA, JAMES 270 PEMBROOK ROAD MOUNTAINSIDE, NJ 270 PEMBROOK ROAD 07092 R-2 04	325600 295900 621500		621500			01	.00 12206.26 6103.13
11	3.23 7.06	000.567 AC 1SF 2G .5670	2 DORLEN, SHELDON D. 274 PEMBROOK ROAD MOUNTAINSIDE, NJ 274 PEMBROOK ROAD 07092 R-2 04	325100 423300 748400		748400			01	.00 14698.58 7349.29
12	3.23 8.06	000.388 AC 1SF 2G .3880	2 BRADLEY, WILLIAM & BLACK, CONSTANCE 278 PEMBROOK ROAD MOUNTAINSIDE, NJ 278 PEMBROOK ROAD 01175 07092 R-2 04	307700 263800 571500		571500			01	.00 11224.26 5612.13
13	3.23 9.06	000.499 AC 1SF 2G .4990	2 PERIS, JOHNATHAN AND SARI 282 PEMBROOK ROAD MOUNTAINSIDE, NJ 312 PEMBROOK ROAD 00597 07092 R-2 4	320700 864700 1185400		1185400			01	.00 23281.26 11640.63
14	3.23 10.06	000.479 AC 1SF 2G .4790	2 KOSTIN, VICTOR AND TRICIA 1467 WOODACRES DRIVE MOUNTAINSIDE, NJ 1467 WOODACRES DRIVE 00660 07092 R-2 04	320800 862000 1182800		1182800			01	.00 23230.19 11615.10

4472200

0

3.23

6221900

10694100

10.06

1 L i n e	2 Block No. Lot No. Qualification Account No.	3 Land Dimensions Building Description Additional Lots Acreage Prop. Class	4 Owner's Name Address City State Property Location Billing Code Zip Code	5 Land Improvement Total	6 Exemptions Cd. Amount	7 Net Taxable Value	8 Deduct. Cd.Quan.	9 Special Tax Codes	10 Num Units	12 DED AMT 2021 TAX 2022 1ST
1	3.23 40	000.521 AC 1SB 2G .5210	2 DJABIROV, MILAN & ZHANG, YANGHUI 232 PEMBROOK ROAD MOUNTAINSIDE, NJ 07092 232 PEMBROOK ROAD R-2	308400 596300 904700		904700			01	.00 17768.31 8884.16
2	3.23 41	000.610 AC 1SF 2G .6100	2 EDWARDS, A. & ROYZEN-EDWARDS, I. 222 PEMBROOK ROAD 00660 MOUNTAINSIDE, NJ 07092 222 PEMBROOK ROAD R-2	313100 361800 674900		674900			01	.00 13255.04 6627.52
3	3.23 42	000.331 AC 1SF 2G .3310	2 ROCHA, ANTONIO AND LUCIA 1500 FORCE DRIVE 01037 MOUNTAINSIDE, NJ 07092 1500 FORCE DRIVE R-2	311400 295300 606700		606700			01	.00 11915.59 5957.80
4	3.23 43	000.413 AC 1SB 1G .4130	2 FIGUEROA, WANDA 1494 FORCE DRIVE MOUNTAINSIDE, NJ 07092 1494 FORCE DRIVE R-2	318500 262800 581300		581300			01	.00 11416.73 5708.37
5	3.23 44	000.519 AC 1SF 2G .5190	2 STOGNIEW, RICHARD AND ALBERTA 1488 FORCE DRIVE MOUNTAINSIDE, NJ 07092 1488 FORCE DRIVE	326400 198100 524500		524500	V 1 02		01	250.00 10051.18 5025.59
6	3.23 45	000.624 AC 1SF 2G .6240	2 MIRANDA, JAEDER AND PATRICIA 1482 FORCE DRIVE 00660 MOUNTAINSIDE, NJ 07092 1482 FORCE DRIVE R-2	331700 319800 651500		651500			01	.00 12795.46 6397.73
7	3.23 46	000.707 AC 1SF 1G .7070	2 EMERSON, MATTHEW GEORGE & ANDREA M 1476 FORCE DRIVE MOUNTAINSIDE, NJ 07092 1476 FORCE DRIVE	330500 251900 582400		582400			01	.00 11438.34 5719.17
8	3.23 47	000.432 AC 1SF 2G .4320	2 DIEGO R. VISCEGLIA, EXEC. OF ESTATE 110 FIELDCREST AVE. STE 26 EDISON, NJ 08837 1470 FORCE DRIVE R-2	298200 279500 577700		577700			01	.00 11346.03 5673.02
9	3.24 1.01	000.375 AC 1SB 2G .3750	2 CHICONELI, REGINA & CALEGARI, HELIO 207 PEMBROOK ROAD 00660 MOUNTAINSIDE, NJ 07092 207 PEMBROOK ROAD R-2 23	321800 491300 813100		813100			01	.00 15969.28 7984.64
10	3.24 1.06	000.506 AC 1SF 2G .5060	2 RAMOS, CONRAD & RIVARD, NICOLE 1479 BARTON DRIVE 00660 MOUNTAINSIDE, NJ 07092 1479 BARTON DRIVE R-2 04	317900 302400 620300		620300			01	.00 12182.69 6091.35
11	3.24 2.01	000.391 AC 1SF 1G .3910	2 BORSELLINO, M E & CHELSEY-BORSELLI, D 209 PEMBROOK ROAD 00672 MOUNTAINSIDE, NJ 07092 209 PEMBROOK ROAD R-2 23	314800 160000 474800		474800			01	.00 9325.07 4662.54
12	3.24 2.06	000.512 AC 1SF 2G .5120	2 GIAMEO LIVING TRUST 1483 BARTON DRIVE MOUNTAINSIDE, NJ 07092 1483 BARTON DRIVE R-2 04	314700 363200 677900		677900			01	.00 13313.96 6656.98
13	3.24 3.01	000.502 AC 1SF 2G .5020	2 BREZAVSCEK, ROBERT AND ANGELA 213 PEMBROOK ROAD MOUNTAINSIDE, NJ 07092 213 PEMBROOK ROAD R-2 23	323000 170800 493800		493800			01	.00 9698.23 4849.12
14	3.24 3.06	000.463 AC 1SF 2G .4630	2 LIGUS, PHILIP & PERNA-LIGUS, MICHELLE 1487 BARTON DRIVE 00660 MOUNTAINSIDE, NJ 07092 1487 BARTON DRIVE R-2 04	318900 390700 709600		709600			01	.00 13936.54 6968.27



1 L i n e	2 Block No. Lot No. Qualification Account No.	3 Land Dimensions Building Description Additional Lots Acreage Prop. Class	4 Owner's Name Address City State Property Location Billing Code Zip Code	5 Land Improvement Total	6 Exemptions Cd. Amount	7 Net Taxable Value	8 Deduct. Cd.Quan.	9 Special Tax Codes	10 Num Units	12 DED AMT 2021 TAX 2022 1ST
1	3.24 4.01	000.357 AC 1SF 2G .3570	2 CAMILLERI, SAMMY & DICESARE, ANGELA 217 PEMBROOK ROAD MOUNTAINSIDE, NJ 217 PEMBROOK ROAD 00660 07092 R-2 23	311600 219500 531100		531100			01	.00 10430.80 5215.40
2	3.24 5.16	000.699 AC 1SF 2G .6990	2 LI, QING & KONG, YUAN 225 PEMBROOK ROAD MOUNTAINSIDE, NJ 225 PEMBROOK ROAD 02640 07041 R-2 23	333300 300200 633500		633500			01	.00 11705.44 5852.72
3	3.24 6.16	000.671 AC 1SF 2G .6710	2 PAREDES, ANTONIO & MARIA 231 PEMBROOK ROAD MOUNTAINSIDE, NJ 231 PEMBROOK ROAD 07092 R-2 23	328600 441000 769600		769600			01	.00 15114.94 7557.47
4	3.24 7.05	000.376 AC 1SF 2G .3760	2 ACOSTA, JOSE B JR 241 PEMBROOK ROAD MOUNTAINSIDE, NJ 241 PEMBROOK ROAD 00660 07092 R-2 23	312600 356100 668700		668700			01	.00 13133.27 6566.64
5	3.24 7.16	000.576 AC 1SF 2G .5760	2 KOVACS, JOHN & CAROLE 237 PEMBROOK ROAD MOUNTAINSIDE, NJ 237 PEMBROOK ROAD 07092 R-2 23	326400 272000 598400		598400	V 1 02		01	250.00 11502.58 5751.29
6	3.24 8.05	000.404 AC 1SF 2G .4040	2 SOBEL, STEPHEN & DEBRA R 245 PEMBROOK ROAD MOUNTAINSIDE, NJ 245 PEMBROOK ROAD 07092 R-2 23	314900 289100 604000		604000			01	.00 11862.56 5931.28
7	3.24 9	001.224 AC 1SB 1G 1.2240	2 COTE, JOHN L. AND ROSALIE J.-TRUST 238 JUNIPER WAY MOUNTAINSIDE, NJ 238 JUNIPER WAY 07092 R-2 4	341600 216400 558000		558000			01	.00 10959.12 5479.56
8	3.24 9.02	000.367 AC 1SF 2G .3670	2 URBANO, JOHN 232 JUNIPER WAY MOUNTAINSIDE, NJ 232 JUNIPER WAY 07092 R-2 4	320500 367800 688300		688300			01	.00 12661.91 6330.96
9	3.24 9.05	000.419 AC 1SF 2G .4190	2 YASINSKI, STEVEN AND PATRICIA 251 PEMBROOK ROAD MOUNTAINSIDE, NJ 251 PEMBROOK ROAD 07092 R-2 23	314100 222700 536800		536800			01	.00 10542.75 5271.38
10	3.24 10	8.3 ACRES B 8.3000	15A BOARD OF EDUCATION 1497 WOODACRES DRIVE MOUNTAINSIDE, NJ 1497 WOODACRES DRIVE 07092	2490000 3906200 6396200		*EXEMPT*				.00 .00 .00
11	3.24 11.01	000.447 AC 1SF 2G .4470	2 MARZULLA, FRANK G & LISA A 1536 LONG MEADOW MOUNTAINSIDE, NJ 1536 LONG MEADOW 07092 R-2 4	320000 267200 587200		587200			01	.00 11532.61 5766.31
12	3.24 11.02	.3637 AC 2.5SS2G .3637	2 TIETSWORTH, DARREN AND DANA 1532 LONG MEADOW MOUNTAINSIDE, NJ 1532 LONG MEADOW 02647 07092 R-2	312100 543600 855700		855700			01	.00 16805.95 8402.98
13	3.24 11.03	.3446 AC .3446	2 MEADOWS, HOWARD AND MARYANN 1530 LONG MEADOW MOUNTAINSIDE, NJ 1530 LONG MEADOW 07092 R-2	298700 313500 612200		612200			01	.00 12023.61 6011.81
14	3.24 11.06	000.362 AC 1SF 2G .3620	2 GIERLA, WALTER AND BERNICE 271 PEMBROOK ROAD MOUNTAINSIDE, NJ 271 PEMBROOK ROAD 07092 R-2 4	313400 204200 517600		517600			01	.00 10165.66 5082.83

1 L i n e	2 Block No. Lot No. Qualification Account No.	3 Land Dimensions Building Description Additional Lots Acreage Prop. Class	4 Owner's Name Address City State Property Location Billing Code Zip Code	5 Land Improvement Total	6 Exemptions Cd. Amount	7 Net Taxable Value	8 Deduct. Cd.Quan.	9 Special Tax Codes	10 Num Units	12 DED AMT 2021 TAX 2022 1ST
1	3.24 11.09	1.20AC  1.2000	15A BOARD OF EDUCATION 1497 WOODACRES DRIVE MOUNTAINSIDE, NJ LONG MEADOW 07092	367600 0 367600		*EXEMPT*				.00 .00 .00
2	3.24 12.06	000.346 AC 1SF 2G .3460	2 CHROME, MICHAEL 1482 BARTON DRIVE MOUNTAINSIDE, NJ 1482 BARTON DRIVE 07092 R-2	00672 303900 261300 565200		565200			01	.00 11100.53 5550.27
3	3.24 13.06	000.355 AC 1SF 2G .3550	2 GARIAZZO, JOHN F & KAREN F 1486 BARTON DRIVE MOUNTAINSIDE, N J 1486 BARTON DRIVE 07092	314100 222700 536800		536800	V 1 02		01	250.00 10292.75 5146.38
4	3.24 14.06	000.417 AC 1SF 2G .4170	2 SCHMIDT, BELA & SCHMIDT, NANCY 275 PEMBROOK ROAD MOUNTAINSIDE, NJ 275 PEMBROOK ROAD 07092 R-2	289900 185800 475700		475700			01	.00 9342.75 4671.38
5	3.24 15.06	000.487 AC 1SF 2G .4870	2 UNDERHILL, BRUCE DRUMMOND & BARBARA 279 PEMBROOK ROAD MOUNTAINSIDE, NJ 279 PEMBROOK ROAD 07092 R-2	00672 299300 220300 519600		519600			01	.00 10204.94 5102.47
6	3.24 16.06	000.411 AC 1SF 2G .4110	2 POSADA, JORGE A & MARIA E 283 PEMBROOK ROAD MOUNTAINSIDE, NJ 283 PEMBROOK ROAD 07092 R-2	296700 361300 658000		658000			01	.00 12923.12 6461.56
7	3.24 17.06	000.416 AC 1SF 2G .4160	2 PATTATHIL, MANOJ AND JEAN 1479 WOODACRES DRIVE MOUNTAINSIDE, NJ 1479 WOODACRES DRIVE 07092 R-2	00660 295200 679300 974500		974500			01	.00 19139.18 9569.59
8	3.24 20.05	000.466 AC 2SF 2G .4660	2 BALMANN, MICHAEL AND ALINA 1520 LONG MEADOW MOUNTAINSIDE, NJ 1520 LONG MEADOW 07092 R-2	00660 313600 363300 676900		676900			01	.00 13294.32 6647.16
9	3.24 20.07	000.453 AC  .4530	2 KADAKIA, NITESH AND URVI 228 BEECHWOOD COURT MOUNTAINSIDE, NJ 228 BEECHWOOD COURT 07092 R-2	00672 313200 557400 870600		870600			01	.00 17098.58 8549.29
10	3.24 20.08	000.451 AC  .4510	2 BAUMGARTNER, RONALD & DOLORES 232 BEECHWOOD COURT MOUNTAINSIDE, NJ 232 BEECHWOOD COURT 07092 R-2	04 321100 396000 717100		717100	W 1 02		01	250.00 13833.84 6916.92
11	3.24 20.09	000.376 AC  .3760	2 MOORE, RYAN E. & TARA N. 236 BEECHWOOD COURT MOUNTAINSIDE, NJ 236 BEECHWOOD COURT 07092 R-2	00660 321800 439100 760900		760900			01	.00 14944.08 7472.04
12	3.24 20.10	000.430 AC 2SF 2G .4300	2 MOLINA, MARCOS F & GONZALEZ, DENISE 240 BEECHWOOD COURT MOUNTAINSIDE, NJ 240 BEECHWOOD COURT 07092 R-2	04 323400 490600 814000		814000			01	.00 15986.96 7993.48
13	3.24 20.11	000.412 AC 1SF 2G .4120	2 GAGLIO, CARMELO AND F. 1524 LONG MEADOW MOUNTAINSIDE, NJ 1524 LONG MEADOW 07092 R-2	04 322000 295800 617800		617800			01	.00 12133.59 6066.80
14	3.24 110	000.497 AC 1SF 2G .4970	2 SCHKOLNICK, RICHARD AND LORI 1540 LONG MEADOW MOUNTAINSIDE, NJ 1540 LONG MEADOW 07092 R-2	01576 324500 334700 659200		659200			01	.00 12946.69 6473.35

V01 250

W01 250

4038700

0

3.24

4807600

8846300

110

1 L i n e	2 Block No. Lot No. Qualification Account No.	3 Land Dimensions Building Description Additional Lots Acreage Prop. Class	4 Owner's Name Address City State Property Location Billing Code Zip Code	5 Land Improvement Total	6 Exemptions Cd. Amount	7 Net Taxable Value	8 Deduct. Cd.Quan.	9 Special Tax Codes	10 Num Units	12 DED AMT 2021 TAX 2022 1ST
1	3.24 111	000.595 AC 1SF 2G .5950	2 MARRETТА, JOSEPH AND JANIS 1544 LONG MEADOW MOUNTAINSIDE, NJ 1544 LONG MEADOW 07092 R-2	328600 329500 658100		658100			01	.00 12925.08 6462.54
2	3.24 116	000.615 AC .6150	2 YUTSUS, JOSEPH AND KAREN 242 JUNIPER WAY MOUNTAINSIDE, NJ 242 JUNIPER WAY 07092 R-2 04	314400 467700 782100		782100			01	.00 15360.44 7680.22
3	3.24 117	000.382 AC 1SF 2G .3820	2 ROSENHAFT, EDWARD AND EILEEN 1509 WOODACRES DRIVE MOUNTAINSIDE, NJ 1509 WOODACRES DRIVE 07092 R-2 04	313400 369300 682700		682700	V 1 02		01	250.00 13158.23 6579.12
4	3.24 118	000.385 AC 2SF 2G .3850	2 FEDERICO, GREGORY & RITA 1503 WOODACRES DRIVE MOUNTAINSIDE, NJ 1503 WOODACRES DRIVE 07092 R-2 04	298800 530300 829100		829100			01	.00 16283.52 8141.76
5	4 17.06	000.567 AC 1SF 2G .5670	2 CELONA, STEPHEN AND NINA 1408 CHAPEL HILL MOUNTAINSIDE, NJ 1408 CHAPEL HILL 07092 R-1 03	346100 390400 736500		736500			01	.00 14464.86 7232.43
6	4 17.07	000.514 AC 1SF 2G .5140	2 HUMPHRIES, WILLIAM R & MARY C 1412 CHAPEL HILL MOUNTAINSIDE, NJ 1412 CHAPEL HILL 07092 R-1 03	343300 397200 740500		740500			01	.00 14543.42 7271.71
7	4 17.08	000.461 AC 2SF 2G .4610	2 EINSTEIN, ERNEST S. AND CHARLYN O. 1416 CHAPEL HILL MOUNTAINSIDE, NJ 1416 CHAPEL HILL 07092 R-1 03	340100 367000 707100		707100			01	.00 13887.44 6943.72
8	4 17.09	000.460 AC 2SF 2G .4600	2 HUANG, CHARLES 1420 CHAPEL HILL MOUNTAINSIDE, NJ 1420 CHAPEL HILL 00660 07092 R-1 03	341200 363800 705000		705000			01	.00 13846.20 6923.10
9	4 17.10	000.489 AC 1SF 2G .4890	2 HEUBACH, JAIME B 1433 COLES AVENUE MOUNTAINSIDE, NJ 1433 COLES AVENUE 00660 07092 R-1 03	329500 240000 569500		569500			01	.00 11116.24 5558.12
10	4 17.11	000.532 AC 1SF 2G .5320	2 ITURBIDES, VICTOR & SPATAFORA, J 1427 COLES AVENUE MOUNTAINSIDE, NJ 1427 COLES AVENUE 07092 R-1 03	321900 365700 687600		687600			01	.00 13504.46 6752.23
11	4 17.12	000.624 AC 1SF 2G .6240	2 AHMETAJ, DIN & FATMIRE T 1421 COLES AVENUE MOUNTAINSIDE, NJ 1421 COLES AVENUE 00660 07092 R-1 03	325400 268300 593700		593700			01	.00 11660.27 5830.14
12	4 17.13	000.722 AC 2SF 2G .7220	2 MANGANIELLO, BRUCE AND FERNANDA 1415 COLES AVENUE MOUNTAINSIDE, NJ 1415 COLES AVENUE 01175 07092 R-1 03	331800 420500 752300		752300			01	.00 14775.17 7387.59
13	4 17.14	000.697 AC 1SF 2G .6970	2 PERROTTA, THOMAS AND GINA 1409 COLES AVENUE MOUNTAINSIDE, NJ 1409 COLES AVENUE 07092 R-1 03	330700 331500 662200		662200			01	.00 13005.61 6502.81
14	4 17.16	000.549 AC 1SF 2G .5490	2 SERVANTES, ANDREW & OH, CHRISTIANA 1403 COLES AVENUE MOUNTAINSIDE, NJ 1403 COLES AVENUE 56789 07092 R-1 03	322700 279400 602100		602100			01	.00 11825.24 5912.62

1 L i n e	2 Block No. Lot No. Qualification Account No.	3 Land Dimensions Building Description Additional Lots Acreage	Prop. Class	4 Owner's Name Address City State Property Location	Billing Code Zip Code	5 Land Improvement Total	6 Exemptions Cd. Amount	7 Net Taxable Value	8 Deduct. Cd.Quan.	9 Special Tax Codes	10 Num Units	12 DED AMT 2021 TAX 2022 1ST
1	4 17.17	000.459 AC 2SF 2G .4590	2	GURRIERI, MARIO 1397 COLES AVENUE MOUNTAINSIDE, NJ 1397 COLES AVENUE	07092 R-1 03	318300 580700 899000		899000			01	.00 17656.36 8828.18
2	4 17.18	000.547 AC 1SF 3G .5470	2	FRESOLONE, ALBERT AND GINA 1370 CHAPEL HILL MOUNTAINSIDE, NJ 1370 CHAPEL HILL	07092 R-1 03	340900 386200 727100		727100			01	.00 14280.24 7140.12
3	4 17.19	000.548 AC 2SF 2G .5480	2	WORGAN, BRYN & MCGOVERN, LAUREN 1378 CHAPEL HILL MOUNTAINSIDE, NJ 1378 CHAPEL HILL	00660 07092	345900 411200 757100		757100			01	.00 14869.44 7434.72
4	4 17.20	000.538 AC 1SF 2G .5380	2	ROTELLA, DIANE M 1386 CHAPEL HILL MOUNTAINSIDE, NJ 1386 CHAPEL HILL	00660 07092 R-1 3	344700 402600 747300		747300			01	.00 14676.97 7338.49
5	4 17.21	000.566 AC 2SF 2G .5660	2	MAYER, EDWARD & DOLORES 1390 CHAPEL HILL MOUNTAINSIDE, N J 1390 CHAPEL HILL	07092	347900 423400 771300		771300	V 1 01		01	250.00 14898.33 7449.17
6	4 17.22	000.621 AC 2SF 3G .6210	2	PISCITELLI, CHARLES AND REGINA 1394 CHAPEL HILL MOUNTAINSIDE, NJ 1394 CHAPEL HILL	07092 R-1 03	349000 550000 899000		899000			01	.00 17656.36 8828.18
7	4 17.23	000.562 AC 1SF 2G .5620	2	LAU, KEVIN Y & VIOLET 1402 CHAPEL HILL MOUNTAINSIDE, NJ 1402 CHAPEL HILL	01977 07092	346600 465900 812500		812500			01	.00 15957.50 7978.75
8	4.01 1	000.323 AC 2SF 2G .3230	2	MENDES, VASCO D & MELISSA M 1400 DEER PATH MOUNTAINSIDE, NJ 1400 DEER PATH	07092 R-2 06	267800 247200 515000		515000			01	.00 10114.60 5057.30
9	4.01 1.01	000.235 AC 2SF 0G .2350	2	BRAVERMAN, JUSTIN & VALERIE 315 NEW PROVIDENCE ROAD MOUNTAINSIDE, NJ 315 NEW PROVIDENCE ROAD	07830 R-2 06	238100 160200 398300		398300			01	.00 7822.61 3911.31
10	4.01 1.02	000.214 AC 1SF 1G .2140	2	SILDAT, ROBERT & KRASNY, MARCI 317 NEW PROVIDENCE ROAD MOUNTAINSIDE, NJ 317 NEW PROVIDENCE ROAD	00660 07092 R-2 06	232400 184100 416500		416500			01	.00 8180.06 4090.03
11	4.01 2	000.715 AC 1SF 2G .7150	2	PEREZ-SANTALLA, JAVIER & DONNA 323 NEW PROVIDENCE ROAD MOUNTAINSIDE, NJ 323 NEW PROVIDENCE ROAD	00660 07092 R-2 06	266900 301900 568800		568800			01	.00 11171.23 5585.62
12	4.01 3	000.423 AC 1SF 2G .4230	2	AMEZQUITA, RAFAEL AND EMILIA 331 NEW PROVIDENCE ROAD MOUNTAINSIDE, NJ 331 NEW PROVIDENCE ROAD	07092 R-2 06	258100 306000 564100		564100			01	.00 11078.92 5539.46
13	4.01 3.01	000.464 AC 1SF 2G .4640	2	BORKOWSKI, JAN 339 NEW PROVIDENCE ROAD MOUNTAINSIDE, NJ 339 NEW PROVIDENCE ROAD	07092 R-2 06	258800 306900 565700		565700			01	.00 11110.35 5555.18
14	4.01 4	000.980 AC 1.5SF 0G .9800	2	PIJANOWSKI, CHARLES 347 NEW PROVIDENCE ROAD MOUNTAINSIDE, NJ 347 NEW PROVIDENCE ROAD	00672 07092 R-2 06	280200 542400 822600		822600			01	.00 16155.86 8077.93



1 L i n e	2 Block No. Lot No. Qualification Account No.	3 Land Dimensions Building Description Additional Lots Acreage	Prop. Class	4 Owner's Name Address City State Property Location	Billing Code Zip Code	5 Land Improvement Total	6 Exemptions Cd. Amount	7 Net Taxable Value	8 Deduct. Cd.Quan.	9 Special Tax Codes	10 Num Units	12 DED AMT 2021 TAX 2022 1ST
1	4.01 5	21.81 AC  21.8100	15C	COUNTY OF UNION DEPT OF PARKS AND REC ELIZABETH, NJ NEW PROVIDENCE ROAD	07207 06	6543000 0 6543000		*EXEMPT*				.00 .00 .00
2	4.01 6	000.570 AC 1SB 1G .5700	2	LUTWAK, ELLIS & WISZ, WENDY 359 NEW PROVIDENCE ROAD MOUNTAINSIDE, NJ 359 NEW PROVIDENCE ROAD	07092 R-2	260900 307000 567900		567900			01	.00 11153.56 5576.78
3	4.01 6.01	000.353 AC 1SF 2G .3530	2	DE COSTA, JOSEPH & LINDA 350 GREENBRIER COURT MOUNTAINSIDE, NJ 350 GREENBRIER COURT	07092 R-2 06	277500 213300 490800		490800	V 1 02		01	250.00 9389.31 4694.66
4	4.01 6.02	000.360 AC 1.5SF 2G .3600	2	ALICE A KOSOWSKI LIVINGTRUST 364 GREENBRIER COURT MOUNTAINSIDE, NJ 364 GREENBRIER COURT	07092 R-2 06	278500 300400 578900		578900			01	.00 11369.60 5684.80
5	4.01 6.03	000.369 AC 2SF 2G .3690	2	GUTIERREZ, ALVARO AND MARIA 361 GREENBRIER COURT MOUNTAINSIDE, NJ 361 GREENBRIER COURT	00672 07092 R-2 06	279100 345000 624100		624100			01	.00 12257.32 6128.66
6	4.01 6.04	000.383 AC 2SF 2G .3830	2	COTTER, RICHARD AND JUDITH ANN 367 GREENBRIER COURT MOUNTAINSIDE, NJ 367 GREENBRIER COURT	07092 R-2 06	278500 292700 571200		571200			01	.00 11218.37 5609.19
7	4.01 7	000.440 AC 1SF 2G .4400	2	CHILSON, FRANCIS AND LINDA 371 NEW PROVIDENCE ROAD MOUNTAINSIDE, NJ 371 NEW PROVIDENCE ROAD	02014 07092 R-2 06	257500 416100 673600		673600			01	.00 13229.50 6614.75
8	4.01 7.01	000.404 AC 1SF 2G .4040	2	CHANCE, TERRY E. & ELIZABETH B. 371 GREENBRIER COURT MOUNTAINSIDE, NJ 371 GREENBRIER COURT	07092 R-2 06	282600 347700 630300		630300			01	.00 12379.09 6189.55
9	4.01 8	000.585 AC 1SF 1G .5850	2	ZAWISLAK, LILLIAN CHU & JOSHUA T 375 NEW PROVIDENCE ROAD MOUNTAINSIDE, NJ 375 NEW PROVIDENCE ROAD	07092 R-2 06	266000 385400 651400		651400			01	.00 12793.50 6396.75
10	4.01 9	000.980 AC 1SS 2G .9800	2	MAZZILLI, JOHN-C. MACALUSO, S. L/E 379 NEW PROVIDENCE ROAD MOUNTAINSIDE, NJ 379 NEW PROVIDENCE ROAD	07092 R-2 06	288100 486400 774500		774500			01	.00 15211.18 7605.59
11	4.01 10	000.606 AC 1SF 1G .6060	2	BLASI, ALBERT R. AND JANET G. 385 NEW PROVIDENCE ROAD MOUNTAINSIDE, NJ 385 NEW PROVIDENCE ROAD	00597 07092 R-2 06	261100 168000 429100		429100			01	.00 8427.52 4213.76
12	4.01 10.01	000.325 AC 1SF 1G .3250	2	CLEMENTE, MICHAEL H & DEBRA K 391 NEW PROVIDENCE ROAD MOUNTAINSIDE, NJ 391 NEW PROVIDENCE ROAD	07092 R-2 06	245300 242500 487800		487800			01	.00 9580.39 4790.20
13	4.01 11	000.554 AC 2SF 1G .5540	2	WLADYKA, AGNES 369 NEW PROVIDENCE ROAD MOUNTAINSIDE, NJ 369 NEW PROVIDENCE ROAD	00597 07092 R-2 06	259700 361300 621000		621000			01	.00 12196.44 6098.22
14	4.02 1	000.353 AC 2SF 2G .3530	2	TEDESCO, KEVIN AND MIRIAM 1420 DEER PATH MOUNTAINSIDE, NJ 1420 DEER PATH	05190 07092 R-1	309300 213200 522500		522500			01	.00 10261.90 5130.95

1 L i n e	2 Block No. Lot No. Qualification Account No.	3 Land Dimensions Building Description Additional Lots Acreage	4 Owner's Name Address City State Property Location	5 Billing Code Zip Code	6 Land Improvement Total	7 Exemptions Cd. Amount	8 Net Taxable Value	9 Deduct. Cd.Quan.	10 Special Tax Codes	11 Num Units	12 DED AMT 2021 TAX 2022 1ST
1	4.02 3	000.301 AC 1SF 2G .3010	2	WISTNER, MEL & LEWIS-WISTNER, HELEN 344 ACKERMAN AVENUE MOUNTAINSIDE, NJ 344 ACKERMAN AVENUE 00154 07092 R-2	287400 209600 497000		497000			01	.00 9761.08 4880.54
2	4.02 4	000.432 AC 1.5SF 2G .4320	2	SUN, FRANCES XIAOYAN & JIANLONG 348 ACKERMAN AVENUE MOUNTAINSIDE, NJ 348 ACKERMAN AVENUE 00660 07092 R-2	299500 385000 684500		684500			01	.00 13443.58 6721.79
3	4.02 5	000.342 AC 2SF 2G .3420	2	SHANNON, MAIREAD 352 ACKERMAN AVE MOUNTAINSIDE, NJ 360 DOGWOOD WAY 07092 R-2	310800 268500 579300		579300			01	.00 11377.45 5688.73
4	4.02 6	000.524 AC 2SF 1G .5240	2	DISKIN, JOSEPH AND KATHRYN 364 DOGWOOD WAY MOUNTAINSIDE, NJ 364 DOGWOOD WAY 07092 R-2	323200 302400 625600		625600			01	.00 12286.78 6143.39
5	4.02 7	000.372 AC 2SF 2G .3720	2	TRANO, CRAIG AND STEPHANIE 368 DOGWOOD WAY MOUNTAINSIDE, NJ 368 DOGWOOD WAY 00660 07092 R-2	311600 596600 908200		908200			01	.00 17837.05 8918.53
6	4.02 8	000.349 AC 1SF 1G .3490	2	CADET, ARIEL & JENNIE 372 DOGWOOD WAY MOUNTAINSIDE, NJ 372 DOGWOOD WAY 00660 07092 R-2	307200 184800 492000		492000			01	.00 9662.88 4831.44
7	4.02 9	000.333 AC 1SF 2G .3330	2	KOLMODIN, C. & BEROWITZ, S. 373 DOGWOOD WAY MOUNTAINSDIE, NJ 373 DOGWOOD WAY 01175 07092	309500 284300 593800		593800			01	.00 11662.23 5831.12
8	4.02 10	.422 ACRES 2SF2AG .4220	2	FRANCIS, GALDWIN & VIOLET 367 DOGWOOD WAY MOUNTAINSIDE, N J 367 DOGWOOD WAY 07092	316900 379900 696800		696800			01	.00 13685.15 6842.58
9	4.02 11	.440 AC .4400	2	LANE, WILLIAM AND DOREEN 363 DOGWOOD WAY MOUNTAINSIDE, NJ 363 DOGWOOD WAY 07092 R-2	321100 326600 647700		647700			01	.00 12720.83 6360.42
10	4.02 12	000.621 AC 1SF 2G .6210	2	SILVERMAN, STEVEN 359 DOGWOOD WAY MOUNTAINSIDE, NJ 359 DOGWOOD WAY 07092 R-2	329200 273200 602400		602400			01	.00 11831.14 5915.57
11	4.02 13	4 AC 4.0000	15C	COUNTY OF UNION PARK COMM. 10 ELIZABETHTOWN PLAZA ELIZABETH, NJ W.R. TRACEY DRIVE 07207	1200000 0 1200000		*EXEMPT*				.00 .00 .00
12	4.03 1	000.340 AC 1SF 2G .3400	2	TANCRED, HARLENE 451 BAYBERRY LANE MOUNTAINSIDE, NJ 451 BAYBERRY LANE 07092 R-1 03	331400 286800 618200		618200			01	.00 12141.45 6070.73
13	4.03 2	000.679 AC 1SF 2G .6790	2	HOCHMAN, PETER A 455 BAYBERRY LANE MOUNTAINSIDE, NJ 455 BAYBERRY LANE 07092 R-1 03	346900 293700 640600		640600			01	.00 12581.38 6290.69
14	4.03 2.02	000.564 AC 1SF 2G .5640	2	RUBAN, JEAN PERROTTA & JAMES, JR 457 BAYBERRY LANE MOUNTAINSIDE, NJ 457 BAYBERRY LANE 00660 07092 R-1 03	348100 215900 564000		564000			01	.00 11076.96 5538.48

4142800

0

4.03

4007300

8150100

2.02

1 L i n e	2 Block No. Lot No. Qualification Account No.	3 Land Dimensions Building Description Additional Lots Acreage Prop. Class	4 Owner's Name Address City State Property Location Billing Code Zip Code	5 Land Improvement Total	6 Exemptions Cd. Amount	7 Net Taxable Value	8 Deduct. Cd.Quan.	9 Special Tax Codes	10 Num Units	12 DED AMT 2021 TAX 2022 1ST
1	4.03 3.01	000.426 AC 1SF 2G .4260	2 LABAU, BRIAN AND LINDA 461 BAYBERRY LANE MOUNTAINSIDE, NJ 461 BAYBERRY LANE 07092 R-1 03	338900 351000 689900		689900			01	.00 13549.64 6774.82
2	4.03 3.02	000.433 AC 1SF 2G .4330	2 LEGIEC, STANLEY AND HELENA 459 BAYBERRY LANE MOUNTAINSIDE, NJ 459 BAYBERRY LANE 07092 R-1 03	339400 407800 747200		747200	V 1 02		01	250.00 14425.01 7212.51
3	4.03 4	000.428 AC 1SF 2G .4280	2 CRISCITIELLO, GARY & TRACY 465 BAYBERRY LANE MOUNTAINSIDE, NJ 465 BAYBERRY LANE 07092 R-1 03	339600 456100 795700		795700			01	.00 15627.55 7813.78
4	4.03 5	000.478 AC 1SF 2G .4780	2 GROSS, ALAN D. AND AIMEE S. 467 BAYBERRY LANE MOUNTAINSIDE, NJ 467 BAYBERRY LANE 07092 R-1 03	342200 577900 920100		920100			01	.00 18070.76 9035.38
5	4.03 6	000.477 AC 1.5SF 2G .4770	2 DE ANGELIS, CHARLES AND TRACI 469 BAYBERRY LANE MOUNTAINSIDE, NJ 469 BAYBERRY LANE 07092 R-1 03	342200 696200 1038400		1038400			01	.00 20394.18 10197.09
6	4.03 7	000.465 AC 1SF 2G .4650	2 WINDT, PAUL & ANGELA 471 BAYBERRY LANE MOUNTAINSIDE, NJ 471 BAYBERRY LANE 07092 R-1 03	341100 516000 857100		857100			01	.00 16833.44 8416.72
7	4.03 8	000.477 AC 1SF 2G .4770	2 KUPERMAN, GARY & ROBERTA 473 BAYBERRY LANE MOUNTAINSIDE, NJ 473 BAYBERRY LANE 07092 R-1 03	342400 226500 568900		568900			01	.00 11173.20 5586.60
8	4.03 9	000.423 AC 1SF 1G .4230	2 LYONS, THOMAS & GEMMA 479 BAYBERRY LANE MOUNTAINSIDE, NJ 479 BAYBERRY LANE 07092 R-1 03	341100 277700 618800		618800			01	.00 12153.23 6076.62
9	4.03 10	000.428 AC 1SF 2G .4280	2 JENNINGS, DAVID AND MARIANNE 481 BAYBERRY LANE MOUNTAINSIDE, NJ 481 BAYBERRY LANE 07092 R-1 03	338600 524300 862900		862900			01	.00 16947.36 8473.68
10	4.03 11	000.437 AC 1.5SF 2G .4370	2 COKEN, DAVID & KELLEY, REGINA K 483 BAYBERRY LANE MOUNTAINSIDE, NJ 483 BAYBERRY LANE 07092 R-1 03	333000 405000 738000		738000			01	.00 14494.32 7247.16
11	4.03 12	000.441 AC 1SF 2G .4410	2 D'ORSI, C. AND BUTLER, C. 487 BAYBERRY LANE MOUNTAINSIDE, NJ 487 BAYBERRY LANE 07092 R-1 03	339400 469000 808400		808400			01	.00 15876.98 7938.49
12	4.03 13	000.453 AC 1SF 2G .4530	2 O'GRADY, TIMOTHY & CHRISTINE 491 BAYBERRY LANE MOUNTAINSIDE, NJ 491 BAYBERRY LANE 07092 R-1 03	340200 294100 634300		634300			01	.00 12457.65 6228.83
13	4.03 14	000.444 AC 1SF 2G .4440	2 ZUROFF, CHARLES A & DELORIS M 499 BAYBERRY LANE MOUNTAINSIDE, NJ 499 BAYBERRY LANE 07092 R-1 03	342300 194300 536600		536600			01	.00 10538.82 5269.41
14	4.03 15	000.457 AC 2SF 2G .4570	2 DELANO, DAVID AND LOURA 443 NEW PROVIDENCE ROAD MOUNTAINSIDE, NJ 443 NEW PROVIDENCE ROAD 07092 R-1 03	306900 328400 635300		635300			01	.00 12477.29 6238.65

1 L i n e	2 Block No. Lot No. Qualification Account No.	3 Land Dimensions Building Description Additional Lots Acreage Prop. Class	4 Owner's Name Address City State Property Location Billing Code Zip Code	5 Land Improvement Total	6 Exemptions Cd. Amount	7 Net Taxable Value	8 Deduct. Cd.Quan.	9 Special Tax Codes	10 Num Units	12 DED AMT 2021 TAX 2022 1ST
1	4.03 16.01	000.353 AC 1SF 1G .3530	2 KOHAN, JOHN JR. & MARILYN 447 NEW PROVIDENCE ROAD MOUNTAINSIDE, NJ 447 NEW PROVIDENCE ROAD 07092 03	297800 263400 561200		561200			01	.00 11021.97 5510.99
2	4.03 16.02	000.347 AC 1SF 1G .3470	2 VIGNOLA, A & C IRREVOCABLE FAMILYTR %LUBRANO, 77 LONGVIEW DR. GREEN BROOK, NJ 451 NEW PROVIDENCE ROAD 08812 R-1 03	296900 334700 631600		631600	V 1 01		01	250.00 12154.62 6077.31
3	4.03 17.01	000.510 AC 1SF 2G .5100	2 GERON, PHILIP 1419 CHAPEL HILL MOUNTAINSIDE, NJ 1419 CHAPEL HILL 07092 R-1 03	343500 449500 793000		793000			01	.00 15574.52 7787.26
4	4.03 17.02	000.460 AC 2SF 2G .4600	2 CHAPEL HILL INC. % SPARTAN DET.AG.POB 1414 UNION, NJ 1415 CHAPEL HILL 07083 R-1 03	341000 430300 771300		771300			01	.00 15148.33 7574.17
5	4.03 17.03	000.460 AC 1SF 2G .4600	2 MINNEFOR, ANTHONY B JR & LINDA B 1411 CHAPEL HILL MOUNTAINSIDE, NJ 1411 CHAPEL HILL 07092 R-1 03	341200 447900 789100		789100			01	.00 15497.92 7748.96
6	4.03 17.04	000.460 AC 1SF 2G .4600	2 KLINGELHOFFER, ALBERT & GERTRUD 1407 CHAPEL HILL MOUNTAINSIDE, NJ 1407 CHAPEL HILL 07092 00672 R-1 03	341700 347900 689600		689600			01	.00 13543.74 6771.87
7	4.03 17.05	000.485 AC 1.5SF2G .4850	2 BETTY LOU BROWN RESIDUARYTRUST 1403 CHAPEL HILL MOUNTAINSIDE, NJ 1403 CHAPEL HILL 07092 R-1 03	342600 562400 905000		905000			01	.00 18436.07 9218.04
8	4.03 17.24	000.763 AC 2SF3G-12/5/7CL .7630	2 INGRASSIA, WILLIAM AND DEBORAH 1399 CHAPEL HILL MOUNTAINSIDE, NJ 1399 CHAPEL HILL 07092 00660 R-1 03	357000 1098800 1455800		1455800			01	.00 28591.91 14295.96
9	4.03 17.25	000.641 AC 2SF 2G .6410	2 SCHOENFELD, LEONOR 1395 CHAPEL HILL MOUNTAINSIDE, NJ 1395 CHAPEL HILL 07092 R-1 03	353200 383700 736900		736900			01	.00 14472.72 7236.36
10	4.03 17.26	000.480 AC 1SF 2G .4800	2 BALDWIN, DENISE MC GANN & DORAN, G 1391 CHAPEL HILL MOUNTAINSIDE, NJ 1391 CHAPEL HILL 07092 R-1 03	345200 535300 880500		880500			01	.00 17293.02 8646.51
11	4.03 17.27	000.468 AC 2SF 2G .4680	2 STROHMEIER, KEITH & KAREN ANNE JNTS 1387 CHAPEL HILL MOUNTAINSIDE, NJ 1387 CHAPEL HILL 07092 R-1 03	341700 540500 882200		882200			01	.00 17326.41 8663.21
12	4.03 17.28	000.468 AC 2SF 2G .4680	2 YU, GANG & JIANG, WEI 1383 CHAPEL HILL MOUNTAINSIDE, NJ 1383 CHAPEL HILL 07092 R-1 03	341600 313000 654600		654600			01	.00 12856.34 6428.17
13	4.03 17.29	000.465 AC 1SF 2G .4650	2 SZELAG, KEVIN/HALPIN, MEGHAN 1379 CHAPEL HILL MOUNTAINSIDE, NJ 1379 CHAPEL HILL 07092 R-1 03	342100 354500 696600		696600			01	.00 13681.22 6840.61
14	4.03 17.30	000.513 AC 1SF 2G .5130	2 DI GIORGIO, THOMAS & LISA 1375 CHAPEL HILL MOUNTAINSIDE, NJ 1375 CHAPEL HILL 07092 R-1 03	343700 399800 743500		743500			01	.00 14602.34 7301.17



1 L i n e	2 Block No. Lot No. Qualification Account No.	3 Land Dimensions Building Description Additional Lots Acreage Prop. Class	4 Owner's Name Address City State Property Location Billing Code Zip Code	5 Land Improvement Total	6 Exemptions Cd. Amount	7 Net Taxable Value	8 Deduct. Cd.Quan.	9 Special Tax Codes	10 Num Units	12 DED AMT 2021 TAX 2022 1ST
1	4.03 17.31	000.684 AC 2SF 2G .6840	2 HWANG, JEAAN & CHO, MEEHYUNG 1371 CHAPEL HILL MOUNTAINSIDE, NJ 1371 CHAPEL HILL 07092 R-1 03	353100 354300 707400		707400			01	.00 13893.34 6946.67
2	4.03 17.32	000.488 AC 2SF 2G .4880	2 GARDNER, TERENCE J. & TRACY A. 1367 CHAPEL HILL MOUNTAINSIDE, NJ 1367 CHAPEL HILL 07092 R-1 03	342400 287400 629800		629800			01	.00 12369.27 6184.64
3	4.03 18.01	000.453 AC 1SB 2G .4530	2 CHIARELLO, FRANK & HANDLEY, JENNIFER 396 ACKERMAN AVENUE MOUNTAINSIDE, NJ 396 ACKERMAN AVENUE 07092 R-1 03	325300 325400 650700		650700			01	.00 12779.75 6389.88
4	4.03 18.02	000.471 AC 1SF 2G .4710	2 ZERVAS, MARTHA S 1413 OUTLOOK DRIVE MOUNTAINSIDE, NJ 1413 OUTLOOK DRIVE 07092 R-1 03	342000 379900 721900		721900			01	.00 14178.12 7089.06
5	4.03 18.03	000.462 AC 2SF 2G .4620	2 PEIXOTO, VICTOR, ALVARO & ROSA 1409 OUTLOOK DRIVE MOUNTAINSIDE, NJ 1409 OUTLOOK DRIVE 07092 R-1 3	341400 360600 702000		702000			01	.00 13787.28 6893.64
6	4.03 18.04	000.464 AC 1SF 2G .4640	2 LEVY-COHEN, ARIE Y 1405 OUTLOOK DRIVE MOUNTAINSIDE, NJ 1405 OUTLOOK DRIVE 07092 R-2	341800 454000 795800		795800			01	.00 15629.51 7814.76
7	4.03 18.05	000.470 AC 2SF2G-8/4/2.5CL .4700	2 CARR, DEWIN AND JEANNE 1401 OUTLOOK DRIVE MOUNTAINSIDE, NJ 1401 OUTLOOK DRIVE 07092 R-1 03	341600 393600 735200		735200			01	.00 14439.33 7219.67
8	4.03 18.06	000.467 AC 2SF 2G .4670	2 HELLER, DANIEL S & LINDSAY J 1397 OUTLOOK DRIVE MOUNTAINSIDE, NJ 1397 OUTLOOK DRIVE 07092	342000 427100 769100		769100			01	.00 15105.12 7552.56
9	4.03 18.07	000.408 AC 1SF 2G .4080	2 ENCARNACION, CIRILO AND MERLE 1393 OUTLOOK DRIVE MOUNTAINSIDE, NJ 1393 OUTLOOK DRIVE 07092 R-1	342900 417700 760600		760600			01	.00 14938.18 7469.09
10	4.03 18.08	000.464 AC 1SF 2G .4640	2 ZIV, SAUL-ZIV PATRICIA V TRUSTEES 1389 OUTLOOK DRIVE MOUNTAINSIDE, NJ 1389 OUTLOOK DRIVE 07092 R-1	341900 343600 685500		685500			01	.00 13463.22 6731.61
11	4.03 18.09	000.461 AC 2SF 2G .4610	2 KUZMIN, DMITRY & IRYNA 1385 OUTLOOK DRIVE MOUNTAINSIDE, NJ 1385 OUTLOOK DRIVE 07092 R-1	341900 362500 704400		704400			01	.00 13834.42 6917.21
12	4.03 18.10	000.448 AC 1SF 2G .4480	2 PINE, DOUGLAS M. AND RICA 1381 OUTLOOK DRIVE MOUNTAINSIDE, NJ 1381 OUTLOOK DRIVE 07092 R-1	341100 295400 636500		636500			01	.00 12500.86 6250.43
13	4.03 18.11	000.464 AC .4640	2 KLIPPEL, WILLIAM W & SUSANNA C 1377 OUTLOOK DRIVE MOUNTAINSIDE, NJ 1377 OUTLOOK DRIVE 07092 R-1	341800 553000 894800		894800			01	.00 17573.87 8786.94
14	4.03 18.12	000.466 AC .4660	2 STELLWAGEN, MARK AND DINA 1373 OUTLOOK DRIVE MOUNTAINSIDE, NJ 1373 OUTLOOK DRIVE 07092 R-1	342200 527900 870100		870100			01	.00 17088.76 8544.38

4781400

0

4.03

5482400

10263800

18.12

1 L i n e	2 Block No. Lot No. Qualification Account No.	3 Land Dimensions Building Description Additional Lots Acreage Prop. Class	4 Owner's Name Address City State Property Location Billing Code Zip Code	5 Land Improvement Total	6 Exemptions Cd. Amount	7 Net Taxable Value	8 Deduct. Cd.Quan.	9 Special Tax Codes	10 Num Units	12 DED AMT 2021 TAX 2022 1ST
1	4.03 18.13	000.519 AC 2SF 2G .5190	2 REDDY, VIVEK D & KIEFER, J 1372 OUTLOOK DRIVE MOUNTAINSIDE, NJ 1372 OUTLOOK DRIVE 07092 R-1	342500 339100 681600		681600			01	.00 13386.62 6693.31
2	4.03 18.14	000.476 AC 1SF 3G .4760	2 MRACEK, DAVID AND BRIDGET 1376 OUTLOOK DRIVE MOUNTAINSIDE, NJ 1376 OUTLOOK DRIVE 07092 R-1	342600 316100 658700		658700			01	.00 12936.87 6468.44
3	4.03 18.16	000.452 AC 1SF 2G .4520	2 BLOOM, JOSHUA 1380 OUTLOOK DRIVE MOUNTAINSIDE, NJ 1380 OUTLOOK DRIVE 07092 R-1	341300 464200 805500		805500			01	.00 15820.02 7910.01
4	4.03 18.17	000.459 AC 1SF 2G .4590	2 MUSIAL, BARBRA 1384 OUTLOOK DRIVE MOUNTAINSIDE, NJ 1384 OUTLOOK DRIVE 07092 R-1	341200 257800 599000	00660	599000			01	.00 11764.36 5882.18
5	4.03 18.18	000.461 AC 1SF 2G .4610	2 LA SCALA, MARY LOU 1388 OUTLOOK DRIVE MOUNTAINSIDE, NJ 1388 OUTLOOK DRIVE 07092 R-1	340100 238500 578600	00660	578600			01	.00 11363.70 5681.85
6	4.03 18.19	000.481 AC 1SF 3G .4810	2 MATOS, HEATHER JAKUB 1392 OUTLOOK DRIVE MOUNTAINSIDE, NJ 1392 OUTLOOK DRIVE 07092 R-1	342100 403800 745900		745900			01	.00 14649.48 7324.74
7	4.03 18.20	000.520 AC 1SF 2G .5200	2 D'ANGELO, MICHAEL S & CHRISTINA M 1396 OUTLOOK DRIVE MOUNTAINSIDE, NJ 1396 OUTLOOK DRIVE 07092	343800 293600 637400		637400			01	.00 12518.54 6259.27
8	4.03 18.21	000.559 AC 1SF 3G .5590	2 MAYER, EDWARD II & AYTEN 1400 OUTLOOK DRIVE MOUNTAINSIDE, NJ 1400 OUTLOOK DRIVE 07092 R-2	345700 303500 649200	00660	649200			01	.00 12750.29 6375.15
9	4.03 18.22	000.499 AC 1SF 2G .4990	2 CLARK, HUGH & MUSICANT, JUDITH 1404 OUTLOOK DRIVE MOUNTAINSIDE, NJ 1404 OUTLOOK DRIVE 07092	343900 376100 720000		720000			01	.00 14140.80 7070.40
10	4.03 18.23	000.627 AC 1SF 3G .6270	2 WYVRATT, BRIAN MATTHEW 1408 OUTLOOK DRIVE MOUNTAINSIDE, NJ 1408 OUTLOOK DRIVE 07092 R-1	349400 292100 641500		641500			01	.00 12599.06 6299.53
11	4.03 21.01	001.000 AC 1SF 2G 1.0000	2 KOWITSKI, STEVEN J. JR. 375 PARK SLOPE MOUNTAINSIDE, NJ 375 PARK SLOPE 07092 R-1	369900 244700 614600	00597	614600	V 1 01		01	250.00 11820.74 5910.37
12	4.03 21.02	000.980 AC 1SF 2G .9800	2 KWOK, CINDY & DATES, JEFFREY 379 PARK SLOPE MOUNTAINSIDE, NJ 379 PARK SLOPE 07092 R-1	361200 220300 581500		581500			01	.00 11420.66 5710.33
13	4.03 22	000.950 AC 1SF 2G .9500	2 BAILY, NICHOLAS N 383 PARK SLOPE MOUNTAINSIDE, NJ 383 PARK SLOPE 07092 R-1	359600 332700 692300		692300			01	.00 13596.77 6798.39
14	4.03 23	001.000 AC 1SF 2G 1.0000	2 VELLI, ANTHONY & WANG, TINA 387 PARK SLOPE MOUNTAINSIDE, NJ 387 PARK SLOPE 07092 R-1	359100 215300 574400	00672	574400			01	.00 11281.22 5640.61

1 L i n e	2 Block No. Lot No. Qualification Account No.	3 Land Dimensions Building Description Additional Lots Acreage Prop. Class	4 Owner's Name Address City State Property Location Billing Code Zip Code	5 Land Improvement Total	6 Exemptions Cd. Amount	7 Net Taxable Value	8 Deduct. Cd.Quan.	9 Special Tax Codes	10 Num Units	12 DED AMT 2021 TAX 2022 1ST
1	4.03 24	001.090 AC 1SF 2G 1.0900	2 HARAMOTO, MATTHEW & NAKAJIMA, C. 391 PARK SLOPE MOUNTAINSIDE, NJ 391 PARK SLOPE 00660 07092 R-1	366900 297100 664000		664000			01	.00 13040.96 6520.48
2	4.03 25	000.611 AC .6110	2 MIESOWITZ, JOHN J TRUSTEE 395 PARK SLOPE MOUNTAINSIDE, NJ 395 PARK SLOPE 00930 07092 R-1	343400 642700 986100		986100			01	.00 19367.00 9683.50
3	4.03 25.01	000.497 AC 1SF 2G .4970	2 BURKE, BARBARA LEE 399 PARK SLOPE MOUNTAINSIDE, NJ 399 PARK SLOPE 07092 R-1	344100 410900 755000		755000			01	.00 14828.20 7414.10
4	4.03 26.01	000.631 AC .6310	2 CAMARA, DONNA 1266 CEDAR AVENUE MOUNTAINSIDE, NJ 1367 OUTLOOK DRIVE 06701 07092 R-1	349200 492500 841700		841700			01	.00 16530.99 8265.50
5	4.03 26.02	000.615 AC .6150	2 MCQUILKIN, CARLTON II & DINEASHA P 1363 OUTLOOK DRIVE MOUNTAINSIDE, NJ 1363 OUTLOOK DRIVE 00660 07092	349100 421500 770600		770600			01	.00 15134.58 7567.29
6	4.03 26.03	000.702 AC .7020	2 GUENTHER, DOUGLAS W & JULIA 1366 OUTLOOK DRIVE MOUNTAINSIDE, NJ 1366 OUTLOOK DRIVE 07092 R-1	353800 530500 884300		884300			01	.00 17367.65 8683.83
7	4.03 26.04	000.651 AC 2SF2AG .6510	2 VALENZUELA, LYNDON AND ROSANNA 1362 OUTLOOK DRIVE MOUNTAINSIDE, NJ 1362 OUTLOOK DRIVE 00660 07092 R-2	351800 611300 963100		963100			01	.00 18915.28 9457.64
8	4.03 27.01	000.384 AC 1.5SB 2G .3840	2 MATHIS, SAMUEL & MATHIS, CYNTHIA 1349 OUTLOOK DRIVE MOUNTAINSIDE, N J 1349 OUTLOOK DRIVE 07092 R-1	333200 353000 686200		686200	V 1 02		01	250.00 13226.97 6613.49
9	4.03 27.02	001.590 AC 1SF 2G 1.5900	2 POST FAMILY 2014 TRUST 1340 OUTLOOK DRIVE MOUNTAINSIDE, NJ 1340 OUTLOOK DRIVE 07092 R-1	400000 694300 1094300		1094300			01	.00 21492.05 10746.03
10	4.03 27.03	001.370 AC 2SF 2G 1.3700	2 POST, JAY R., JR. & KIRSTEN B. 1350 OUTLOOK DRIVE MOUNTAINSIDE, NJ 1350 OUTLOOK DRIVE 07092	385700 608500 994200		994200			01	.00 19526.09 9763.05
11	4.03 27.04	000.436 AC 1.5SF 2G .4360	2 QUAGLIA, SILVIO AND NADINE 1357 OUTLOOK DRIVE, EAST MOUNTAINSIDE, NJ 1357 OUTLOOK DRIVE 07092	339500 674300 1013800		1013800			01	.00 19911.03 9955.52
12	4.03 27.05	000.357 AC 1SF 2G .3570	2 DUSWALT, GREGG & ANTONELLI, CAROLINE 1339 OUTLOOK DRIVE MOUNTAINSIDE, NJ 1339 OUTLOOK DRIVE 00660 07092	331200 303800 635000		635000			01	.00 12471.40 6235.70
13	4.03 27.06	000.950 AC 1SF 2G .9500	2 GABRIEL, JEFFREY JR & LORDI, A. 1358 OUTLOOK DRIVE MOUNTAINSIDE, NJ 1358 OUTLOOK DRIVE 07092	366000 503000 869000		869000			01	.00 17067.16 8533.58
14	4.03 28	000.419 AC 1SF 2G .4190	2 PASCUITI, JAMES M & JEAN 413 NEW PROVIDENCE ROAD MOUNTAINSIDE, NJ 413 NEW PROVIDENCE ROAD 00660 07092 R-2	305200 471200 776400		776400			01	.00 15248.50 7624.25

1 L i n e	2 Block No. Lot No. Qualification Account No.	3 Land Dimensions Building Description Additional Lots Acreage	4 Owner's Name Address City State Property Location	5 Billing Code Zip Code	6 Land Improvement Total	7 Exemptions Cd. Amount	8 Net Taxable Value	9 Deduct. Cd.Quan.	10 Special Tax Codes	11 Num Units	12 DED AMT 2021 TAX 2022 1ST
1	4.03 28.01	000.507 AC 1SF 2G .5070	2	EICKE, GERALD AND ANNE 415 NEW PROVIDENCE ROAD MOUNTAINSIDE, NJ 415 NEW PROVIDENCE ROAD 07092	310100 726100 1036200		1036200			01	.00 20350.97 10175.49
2	4.04 1	000.387 AC 1SF 1G .3870	2	KOHN, PETER AND JULIA 452 BAYBERRY LANE MOUNTAINSIDE, NJ 452 BAYBERRY LANE 07092 R-1 03	333300 236500 569800		569800			01	.00 11190.87 5595.44
3	4.04 2	000.423 AC 1SF 1G .4230	2	BANDICS, ALAN AND KAREN 456 BAYBERRY LANE MOUNTAINSIDE, NJ 456 BAYBERRY LANE 07092 R-1 03	337900 289100 627000		627000			01	.00 12314.28 6157.14
4	4.04 3	000.517 AC 1SF 2G .5170	2	SUSKIE, JOHN M & DENISE LYNN 458 BAYBERRY LANE MOUNTAINSIDE, NJ 458 BAYBERRY LANE 07092 R-1 03	339700 289200 628900		628900			01	.00 12351.60 6175.80
5	4.04 4	000.498 AC 1SF 2G .4980	2	GREASHAM, RANDOLPH L & CAROLY R 460 BAYBERRY LANE MOUNTAINSIDE, NJ 460 BAYBERRY LANE 07092 R-1 03	342800 423200 766000		766000			01	.00 15044.24 7522.12
6	4.04 5	000.427 AC 1SF 2G .4270	2	MURRELL, ERIK & ANDREA 466 BAYBERRY LANE MOUNTAINSIDE, NJ 466 BAYBERRY LANE 07092 R-1 03	337700 256500 594200		594200			01	.00 11670.09 5835.05
7	4.04 6	000.462 AC 1SF 1G .4620	2	O'BOYLE, BRIAN & MARY KATE 474 BAYBERRY LANE MOUNTAINSIDE, NJ 474 BAYBERRY LANE 07092 R-1 03	341300 254400 595700		595700			01	.00 11699.55 5849.78
8	4.04 7	000.539 AC 1.5SF 2G .5390	2	MC LAUGHLIN, KEVIN AND JOAN 25 BAYBERRY LANE MOUNTAINSIDE, NJ 482 BAYBERRY LANE 07092 R-1 03	344200 472300 816500		816500			01	.00 16036.06 8018.03
9	4.04 8	000.473 AC 1SF 2G .4730	2	BRENNER, JOHN AND SONIA 488 BAYBERRY LANE MOUNTAINSIDE, NJ 488 BAYBERRY LANE 07092 R-1 03	345700 678900 1024600		1024600			01	.00 20123.14 10061.57
10	4.04 9	000.414 AC 1SF 2G .4140	2	FRIEDRICH, JOHN & LISA 500 BAYBERRY LANE MOUNTAINSIDE, NJ 500 BAYBERRY LANE 07092 R-1 03	340000 356200 696200		696200			01	.00 13673.37 6836.69
11	4.04 10	000.483 AC 1SF 2G .4830	2	SILVER, RONALD A & RUSSOMANNO,GINA 437 NEW PROVIDENCE ROAD MOUNTAINSIDE, NJ 437 NEW PROVIDENCE ROAD 07092 R-1 03	307200 369600 676800		676800			01	.00 13292.35 6646.18
12	4.04 11	000.458 AC 1SF 2G .4580	2	O'KEEFE, S. & PHELAN-O'KEEFE, K. 431 NEW PROVIDENCE ROAD MOUNTAINSIDE, NJ 431 NEW PROVIDENCE ROAD 07092 R-1 03	304700 425900 730600		730600			01	.00 14348.98 7174.49
13	4.04 12	000.468 AC 1SF 2G .4680	2	WYVRATT, KEVIN G & BEALE, KELLY A 427 NEW PROVIDENCE ROAD MOUNTAINSIDE, NJ 427 NEW PROVIDENCE ROAD 07092 R-1 03	307800 207000 514800		514800			01	.00 10110.67 5055.34
14	5 1	.0000	15C	COUNTY OF UNION PARKS & REC 10 ELIZABETHTOWN PLAZA ELIZABETH, NJ TRACY & SUMMIT LANE 07207	0 0 0		*EXEMPT*				.00 .00 .00

4292400

0

5

4984900

9277300

1



1 L i n e	2 Block No. Lot No. Qualification Account No.	3 Land Dimensions Building Description Additional Lots Acreage Prop. Class	4 Owner's Name Address City State Property Location Billing Code Zip Code	5 Land Improvement Total	6 Exemptions Cd. Amount	7 Net Taxable Value	8 Deduct. Cd.Quan.	9 Special Tax Codes	10 Num Units	12 DED AMT 2021 TAX 2022 1ST
1	5 32	000.367 AC 1SF 2G .3670	2 FREER, JOHN F. & POST, ANNE, PATRICIA 1332 OUTLOOK DRIVE MOUNTAINSIDE, NJ 07092 1332 OUTLOOK DRIVE R-1	332000 433800 765800		765800			01	.00 15040.31 7520.16
2	5 33	000.347 AC 1.5SF 2G .3470	2 MC ALOON, JAMES E & MAUREEN H 1328 OUTLOOK DRIVE MOUNTAINSIDE, NJ 07092 1328 OUTLOOK DRIVE R-1 05190	331600 544600 876200		876200			01	.00 17208.57 8604.29
3	5 34	000.385 AC 1SF 2G .3850	2 BLUM, KENNETH P JR & MICHELLE C 1324 OUTLOOK DRIVE MOUNTAINSIDE, NJ 07092 1324 OUTLOOK DRIVE R-1	333600 397600 731200		731200			01	.00 14360.77 7180.39
4	5 35	000.370 AC 1SF 2G .3700	2 RW SCHOLZ PROPERTY LLC 357 SHORT DRIVE MOUNTAINSIDE, NJ 07092 1320 OUTLOOK DRIVE	332600 275000 607600		607600			01	.00 11933.26 5966.63
5	5 36	000.427 AC 1SF 2G .4270	2 MONTEIRO, PAUL AND TRACY 1309 SUMMIT LANE MOUNTAINSIDE, NJ 07092 1309 SUMMIT LANE R-2 00672	304700 522500 827200		827200			01	.00 16246.21 8123.11
6	5.01 1	144.37 ACRES 144.3700	15C COUNTY OF UNION DEPT OF PARKS AND REC ELIZABETH, NJ 07207 2000 PROSPECT AVE	43311000 0 43311000		*EXEMPT*				.00 .00 .00
7	5.01 2	000.607 AC .6070	2 SCHWEIZER, EBERHARD 1099 PROSPECT AVENUE MOUNTAINSIDE, NJ 07092 1099 PROSPECT AVENUE R-2 17	344200 507300 851500		851500			01	.00 16723.46 8361.73
8	5.01 3	001.510 AC 1SB 2G 1.5100	2 TARANTINO, CARMINE AND ROSA 1095 PROSPECT AVENUE MOUNTAINSIDE, NJ 07092 1095 PROSPECT AVENUE R-2 17	388800 327500 716300		716300			01	.00 14068.13 7034.07
9	5.01 4	000.723 AC 1SF 3G .7230	2 CURRIE, KELLY 1089 PROSPECT AVENUE MOUNTAINSIDE, NJ 07092 1089 PROSPECT AVENUE R-2 17	350200 468400 818600		818600			01	.00 16077.30 8038.65
10	5.01 5	000.603 AC 2SF 2G .6030	2 JUDITH D MAYER-ROSEN REVOCABLE TRUS 1085 PROSPECT AVENUE MOUNTAINSIDE, NJ 07092 1085 PROSPECT AVENUE R-2 17	340900 299500 640400		640400			01	.00 12577.46 6288.73
11	5.01 6	001.090 AC 2/F-3G 1.0900	2 PETERSON, JAMES & KIMBERLY 1081 PROSPECT AVENUE MOUNTAINSIDE, NJ 07092 1081 PROSPECT AVENUE R-2 17	367400 660900 1028300		1028300			01	.00 20195.81 10097.91
12	5.01 7	000.980 AC 1SF 2G .9800	2 SW-MW HOLDINGS LLC 153 WASHINGTON ROCK RD WATCHUNG, NJ 07069 1061 PROSPECT AVENUE R-2 17	363500 203900 567400		567400			01	.00 11143.74 5571.87
13	5.01 8	000.976 AC 1SF 2G .9760	2 SW-MW HOLDINGS LLC 153 WASHINGTON ROCK RD. WATCHUNG, NJ 07069 1051 PROSPECT AVENUE R-2 17 00660	357200 347500 704700		704700			01	.00 13840.31 6920.16
14	5.01 9	000.880 AC 2SF 2G .8800	2 CRISCITIELLO GREGORY 1041 PROSPECT AVENUE MOUNTAINSIDE, NJ 07092 1041 PROSPECT AVENUE R-2 17 00611	357800 537400 895200		895200			01	.00 17581.73 8790.87

4504500

0

5.01

5525900

10030400

9

1 L i n e	2 Block No. Lot No. Qualification Account No.	3 Land Dimensions Building Description Additional Lots Acreage Prop. Class	4 Owner's Name Address City State Property Location Billing Code Zip Code	5 Land Improvement Total	6 Exemptions Cd. Amount	7 Net Taxable Value	8 Deduct. Cd.Quan.	9 Special Tax Codes	10 Num Units	12 DED AMT 2021 TAX 2022 1ST
1	5.01 10	000.842 AC 1SF 2G .8420	2 LEMKE, LILLIAN WENDY JOANN & WIGG, K 1023 PROSPECT AVENUE MOUNTAINSIDE, NJ 07092 1023 PROSPECT AVENUE R-2 17	350500 359800 710300		710300			01	.00 13950.29 6975.15
2	5.01 11	000.452 AC .4520	2 FERNICOLA, PASQUALE & JOAN 1019 PROSPECT AVENUE MOUNTAINSIDE, NJ 07092 1019 PROSPECT AVENUE R-2 17	337300 356500 693800		693800	V 1 02		01	250.00 13376.23 6688.12
3	5.01 11.01	000.436 AC 2SF2AG .4360	2 ELSAMMAK, IBRAHIM & WEI-FOUNG LEE 471 SUMMIT ROAD 00672 MOUNTAINSIDE, NJ 07092 471 SUMMIT ROAD R-2 17	298500 404500 703000		703000			01	.00 13806.92 6903.46
4	5.01 12	001.380 AC 1.5SF 2G 1.3800	2 SW-MW HOLDINGS LLC 153 WASHINGTON ROCK RD. WATCHUNG, NJ 07069 461 SUMMIT ROAD R-2 17	345900 293700 639600		639600			01	.00 12561.74 6280.87
5	5.01 14	001.250 AC 2SF 2G 1.2500	2 VENTURO, CHRISTOPHER G & ROBERT M 445 SUMMIT ROAD MOUNTAINSIDE, NJ 07092 445 SUMMIT ROAD R-2 17	331700 310100 641800		641800			01	.00 12604.95 6302.48
6	5.01 16	000.470 AC 1SF 1G .4700	2 GREELEY, RICHARD JR. & CARA 1087 PROSPECT AVENUE 00660 MOUNTAINSIDE, NJ 07092 1087 PROSPECT AVENUE R-2 17	334300 461200 795500		795500			01	.00 15623.62 7811.81
7	5.01 16.01	000.615 AC .6150	1 KONTOS, ANASTASIOS 257 KEATS AVENUE ELIZABETH, NJ 07208 423 SUMMIT ROAD R-2 17	343000 0 343000		343000				.00 6736.52 3368.26
8	5.01 17	000.771 AC 2SF 2G .7710	2 MC QUILLAN, MARK AND SWAIN, ANN 1087-A PROSPECT AVENUE MOUNTAINSIDE, NJ 07092 1087-A PROSPECT AVENUE R-2 17	347400 497100 844500		844500			01	.00 16585.98 8292.99
9	5.01 17.01	000.439 AC .4390	1 KONTOS, MENELAOS, TSAMBIKA 1060 NICHOLAS AVENUE UNION, NJ 07083 427 SUMMIT ROAD R-2 17	82800 0 82800		82800				.00 1626.19 813.10
10	5.01 18.01	000.459 AC 1SF 1G .4590	2 EDMONDSON, ANN 419 SUMMIT ROAD MOUNTAINSIDE, NJ 07092 419 SUMMIT ROAD R-2 17	304500 208400 512900		512900	W 1 01		01	250.00 9823.36 4911.68
11	5.01 18.02	000.583 AC 2SF 2G .5830	2 LAPINSKI, MICHAEL AND PATRICIA 415 SUMMIT ROAD 02640 MOUNTAINSIDE, NJ 07092 415 SUMMIT ROAD R-2 17	308900 387000 695900		695900			01	.00 13667.48 6833.74
12	5.01 19	000.715 AC 1SF 2G .7150	2 CARRELLI, ANTHONY & GINETTA 366 SHORT DRIVE MOUNTAINSIDE, NJ 07092 366 SHORT DRIVE R-2 17	298100 268400 566500		566500			01	.00 11126.06 5563.03
13	5.01 20	000.663 AC 1SF 2G .6630	2 BLACKWOOD, JAMES M & SANDRA P 370 SHORT DRIVE MOUNTAINSIDE, NJ 07092 370 SHORT DRIVE R-2 17	300200 226200 526400		526400			01	.00 10338.50 5169.25
14	5.01 21	000.466 AC 1SF 2G .4660	2 RABINOVICH, MARK & NICOLE 374 SHORT DRIVE 00672 MOUNTAINSIDE, NJ 07092 374 SHORT DRIVE R-2 17	295100 219700 514800		514800			01	.00 10110.67 5055.34

V01 250

W01 250

4278200

0

5.01

3992600

8270800

21

1 Line	2 Block No. Lot No. Qualification Account No.	3 Land Dimensions Building Description Additional Lots Acreage Prop. Class	4 Owner's Name Address City State Property Location Billing Code Zip Code	5 Land Improvement Total	6 Exemptions Cd. Amount	7 Net Taxable Value	8 Deduct. Cd.Quan.	9 Special Tax Codes	10 Num Units	12 DED AMT 2021 TAX 2022 1ST
1	5.01 22	000.516 AC 1SF 2G .5160	2 SERIO, GEORGE F 380 SHORT DRIVE MOUNTAINSIDE, NJ 378 SHORT DRIVE 07092 R-2 17	291600 264900 556500		556500			01	.00 10929.66 5464.83
2	5.01 23	000.621 AC 1SF 2G .6210	2 AGEY, STEPHEN 382 SHORT DRIVE MOUNTAINSIDE, NJ 382 SHORT DRIVE 07092 R-2 17	298100 199700 497800	01175	497800			01	.00 9776.79 4888.40
3	5.01 24	000.418 AC 1SF 2G .4180	2 SMITH, STEPHEN AND JOAN 386 SHORT DRIVE MOUNTAINSIDE, NJ 386 SHORT DRIVE 07092 R-2 17	288800 279600 568400	00660	568400			01	.00 11163.38 5581.69
4	5.01 25	000.844 AC 1SF 2G .8440	2 CORTEZ, MARIE ELENA 382 CENTRAL AVENUE MOUNTAINSIDE, NJ 382 CENTRAL AVENUE 07092 R-2 17	273100 481200 754300	00660	754300			01	.00 14814.45 7407.23
5	5.01 26	000.857 AC 1SF 2G .8570	2 GREELEY, ROBERT AND MARY 386 CENTRAL AVENUE MOUNTAINSIDE, NJ 386 CENTRAL AVENUE 07092 R-2 17	280800 435300 716100	00660	716100			01	.00 14064.20 7032.10
6	5.01 27	001.400 AC 1.5S 1.4000	2 PISCITELLI, ALAN R. 390 CENTRAL AVENUE MOUNTAINSIDE, NJ 390 CENTRAL AVENUE 07092 R-2 17	302900 678300 981200		981200	V 1 01		01	250.00 19020.77 9510.39
7	5.01 28	000.622 AC 1SF 2G .6220	2 SCHNELLE, AXEL - SCHNELLE, RENATE 392 CENTRAL AVENUE MOUNTAINSIDE, NJ 392 CENTRAL AVENUE 07092 R-2 17	266400 244300 510700		510700			01	.00 10030.15 5015.08
8	5.01 29	000.488 AC 1SS 1G .4880	2 NEVIUS, JAMES W & SALLIE MOORE 394 CENTRAL AVENUE MOUNTAINSIDE, NJ 394 CENTRAL AVENUE 07092 R-2	257300 259700 517000	00660	517000			01	.00 10153.88 5076.94
9	5.01 30	.474 AC 1SB 2G .4740	2 WYGLEDOWSKI, SANDRA K 396 CENTRAL AVE MOUNTAINSIDE, N J 396 CENTRAL AVENUE 07092	254800 186200 441000		441000			01	.00 8661.24 4330.62
10	5.01 31	.460 AC 1SF 2G .4600	2 LEUNG, LAM & SUNG, JACKIE 396 NEW PROVIDENCE ROAD MOUNTAINSIDE, NJ 396 NEW PROVIDENCE ROAD 07092 R-2	261100 546900 808000		808000			01	.00 15869.12 7934.56
11	5.02 2	000.417 AC 2SF 2G .4170	2 WANG, QUANG AND FAN, ZHUO 1108 HECKEL DRIVE MOUNTAINSIDE, NJ 1108 HECKEL DRIVE 07092 R-2	305900 350100 656000	00660	656000			01	.00 12883.84 6441.92
12	5.02 2.02	000.409 AC 2SB 2G .4090	2 KREMPECKE, CHRISTOPHER & JAMILETTE 1112 HECKEL DRIVE MOUNTAINSIDE, NJ 1112 HECKEL DRIVE 07092	304800 433700 738500	00672	738500			01	.00 14504.14 7252.07
13	5.02 3	000.401 AC 2SB 2G .4010	2 TASKILA, DANIEL AND REGINA 1116 HECKEL DRIVE MOUNTAINSIDE, NJ 1116 HECKEL DRIVE 07092 R-2	304900 469500 774400	00660	774400			01	.00 15209.22 7604.61
14	5.02 4	000.393 AC 2SF 2G .3930	2 ANNUCCI-PACE, LINDA 1120 HECKEL DRIVE MOUNTAINSIDE, NJ 1120 HECKEL DRIVE 07092 R-2	305100 440500 745600	01175	745600			01	.00 14643.58 7321.79

1 L i n e	2 Block No. Lot No. Qualification Account No.	3 Land Dimensions Building Description Additional Lots Acreage Prop. Class	4 Owner's Name Address City State Property Location Billing Code Zip Code	5 Land Improvement Total	6 Exemptions Cd. Amount	7 Net Taxable Value	8 Deduct. Cd.Quan.	9 Special Tax Codes	10 Num Units	12 DED AMT 2021 TAX 2022 1ST
1	5.02 5	000.371 AC 1SB 2G .3710	2 GOGGI, CAROL M. 1125 RIDGE DRIVE MOUNTAINSIDE, NJ 1125 RIDGE DRIVE 07092 R-2	00186 301200 649800 951000		951000			01	.00 18677.64 9338.82
2	5.02 6	000.386 AC .3860	2 PERKINS, RYAN & TONIA 1131 RIDGE DRIVE MOUNTAINSIDE, NJ 1131 RIDGE DRIVE 07092 R-2	00660 302800 557600 860400		860400			01	.00 16898.26 8449.13
3	5.02 7	000.381 AC 2SF 3G .3810	2 ROMAK, RONALD W 1139 RIDGE DRIVE MOUNTAINSIDE, NJ 1139 RIDGE DRIVE 07092 R-2	302500 382800 685300		685300			01	.00 13856.02 6928.01
4	5.02 8	000.380 AC .3800	2 BATAILLE, PAUL D & TAM, SIU LING 1143 RIDGE DRIVE MOUNTAINSIDE, NJ 1143 RIDGE DRIVE 07092	00660 314300 894700 1209000		1209000	V 1 02		01	250.00 23494.76 11747.38
5	5.02 9	000.374 AC 1SF 2G .3740	2 PEREZ-SANTALLA, VIRGINIA 1153 RIDGE DRIVE MOUNTAINSIDE, N J 1153 RIDGE DRIVE 07092	303400 420000 723400		723400			01	.00 14207.58 7103.79
6	5.02 10	000.374 AC 2SF 2G .3740	2 SAIA, CHARLES & ALLISON TRUSTEES 1157 RIDGE DRIVE MOUNTAINSIDE, NJ 1157 RIDGE DRIVE 07092 R-2	303000 502800 805800		805800			01	.00 15825.91 7912.96
7	5.02 11	000.374 AC 2SF 2G .3740	2 LI, QUANZHI & PAN, LI 1161 RIDGE DRIVE MOUNTAINSIDE, NJ 1161 RIDGE DRIVE 07092	00660 303000 329600 632600		632600			01	.00 12424.26 6212.13
8	5.02 12	000.375 AC 2SF 2G .3750	2 GARCIA, MARIO AND CONCEPTION 1165 RIDGE DRIVE MOUNTAINSIDE, NJ 1165 RIDGE DRIVE 07092 R-2	303500 421000 724500		724500			01	.00 14229.18 7114.59
9	5.02 13	000.376 AC 1SF 2G .3760	2 KRESS, CHERYL M. 1169 RIDGE DRIVE MOUNTAINSIDE, N J 1169 RIDGE DRIVE 07092	303800 313900 617700		617700			01	.00 12131.63 6065.82
10	5.02 14	000.376 AC 1SF 2G .3760	2 STODDARD, ERIC & JULIA 1173 RIDGE DRIVE MOUNTAINSIDE, NJ 1173 RIDGE DRIVE 07092	303000 841000 1144000		1144000			01	.00 22468.16 11234.08
11	5.02 15	000.376 AC 1SF 2G .3760	2 MOTZ, KATIE E 1642, NOTTINGHAM WAY MOUNTAINSIDE, NJ 1177 RIDGE DRIVE 07092	303600 271000 574600		574600			01	.00 11285.14 5642.57
12	5.02 16	000.376 AC 1SF 2G .3760	2 BOBKO, GARY AND PATRICIA 1181 RIDGE DRIVE MOUNTAINSIDE, NJ 1181 RIDGE DRIVE 07092	01175 301700 328800 630500		630500			01	.00 12383.02 6191.51
13	5.02 17	000.375 AC 1SF 2G .3750	2 SCHMIDT, PETER AND BRIDGET 1185 RIDGE DRIVE MOUNTAINSIDE, NJ 1185 RIDGE DRIVE 07092 R-2	303300 465100 768400		768400			01	.00 15091.38 7545.69
14	5.02 18	000.374 AC 1SF 2G .3740	2 THOMAS, PATRICK AND LAURIE 1189 RIDGE DRIVE MOUNTAINSIDE, N J 1189 RIDGE DRIVE 07092	302700 346400 649100		649100			01	.00 12748.32 6374.16



1 L i n e	2 Block No. Lot No. Qualification Account No.	3 Land Dimensions Building Description Additional Lots Acreage Prop. Class	4 Owner's Name Address City State Property Location Billing Code Zip Code	5 Land Improvement Total	6 Exemptions Cd. Amount	7 Net Taxable Value	8 Deduct. Cd.Quan.	9 Special Tax Codes	10 Num Units	12 DED AMT 2021 TAX 2022 1ST
1	5.02 19	000.373 AC 1SF 2G .3730	2 PEREZ-SANTALLA, CARLOS & MARLENE 1193 RIDGE DRIVE MOUNTAINSIDE, NJ 1193 RIDGE DRIVE 00660 07092	302400 304400 606800		606800			01	.00 11917.55 5958.78
2	5.02 20	000.396 AC 1SF 2G .3960	2 BUNTING, DANA L 1197 RIDGE DRIVE MOUNTAINSIDE, NJ 1197 RIDGE DRIVE 05685 07092	305600 307500 613100		613100			01	.00 12041.28 6020.64
3	5.02 21	000.436 AC 1SF 2G .4360	2 SOUZA, KEVIN & AMANDA 356 SHORT DRIVE MOUNTAINSIDE, NJ 356 SHORT DRIVE 07092 R-2	302400 252000 554400		554400			01	.00 10888.42 5444.21
4	5.02 22	000.346 AC 1SF 1G .3460	2 RACELIS, GREGORIO E JR & LIZA 1104 HECKEL DRIVE MOUNTAINSIDE, NJ 1104 HECKEL DRIVE 07092	305900 304100 610000		610000			01	.00 11980.40 5990.20
5	5.02 23	000.370 AC 2SB-2G/8/3/3CL .3700	2 NAJDZIN, LOUIS AND MADELINE 1100 HECKEL DRIVE MOUNTAINSIDE, NJ 1100 HECKEL DRIVE 07092 R-2	305900 542900 848800		848800			01	.00 16670.43 8335.22
6	5.02 25	000.363 AC 1SF 2G 24 .3630	2 KLINE, JOSEPH AND FUNG, LINDA 399 SUMMIT ROAD MOUNTAINSIDE, NJ 399 SUMMIT ROAD 07092 R-2	282200 338100 620300		620300			01	.00 12182.69 6091.35
7	5.03 1	000.358 AC 1SF 1G .3580	2 DACHNOWICZ, EILEEN E. 355 SHORT DRIVE MOUNTAINSIDE, NJ 355 SHORT DRIVE 07092 R-2	302000 257700 559700		559700			01	.00 10992.51 5496.26
8	5.03 2	000.363 AC 1.5SF 2G .3630	2 CHAMBERS, ROBERT G & SARA B 353 SHORT DRIVE MOUNTAINSIDE, NJ 353 SHORT DRIVE 00660 07092 R-2	298400 325600 624000		624000			01	.00 12255.36 6127.68
9	5.03 3	000.395 AC 1SF 2G .3950	2 TOMAINE, JOHN AND JANE 349 SHORT DRIVE MOUNTAINSIDE, NJ 349 SHORT DRIVE 07092 R-2	303200 290100 593300		593300			01	.00 11652.41 5826.21
10	5.03 4	000.703 AC 1SF 2G .7030	2 GILL, RICHARD R & BARBARA W 350 TURNABOUT CIRCLE MOUNTAINSIDE, NJ 350 TURNABOUT CIRCLE 00660 07092 R-2	322300 286100 608400		608400			01	.00 11948.98 5974.49
11	5.03 5	000.987 AC 1SB 2G .9870	2 KILEY, CHARLES F JR & BARBARA A 351 TURNABOUT CIRCLE MOUNTAINSIDE, NJ 351 TURNABOUT CIRCLE 00660 07092 R-2	312400 401800 714200		714200			01	.00 14026.89 7013.45
12	5.03 6	000.449 AC 1SF 2G .4490	2 BOCKUS, SALLY H. 349 TURNABOUT CIRCLE MOUNTAINSIDE, NJ 349 TURNABOUT CIRCLE 07092 R-2	307900 287900 595800		595800			01	.00 11701.51 5850.76
13	5.03 7	000.339 AC 1SF 2G .3390	2 ORLANDO, CHARLES AND MADELINE 345 TURNABOUT CIRCLE MOUNTAINSIDE, N J 345 TURNABOUT CIRCLE 07092	297700 249100 546800		546800	V 1 02		01	250.00 10489.15 5244.58
14	5.03 8	000.377 AC 1SF 2G .3770	2 FABIO, JOSEPH R. & LISA A. 341 SHORT DRIVE MOUNTAINSIDE, NJ 341 SHORT DRIVE 00672 07092 R-2	303400 350100 653500		653500			01	.00 12834.74 6417.37

