

TABLE OF AGGREGATES
OF TAXABLE AND EXEMPT PROPERTY IN THE TAXING DISTRICT OF MEDFORD LAKES BORO FOR 2019

(1) VALUE OF LAND	160,926,800
(2) VALUE OF IMPROVEMENTS	288,074,000
(3) TOTAL VALUE LAND & IMPRVMT EXCL 2ND CLASS RR	449,000,800
(4) TAX VALUE MACH, IMPLMNT & EQUIPT OF TELEPHONE, PETROLEUM REFINERIES MISCELLANEOUS	312,842
(5) EXEMPTIONS	
POLLUTION CONTROL (RS 54:4-3.56)	
FIRE SUPPRESSION (RS 54:4-3.13)	
FALLOUT SHELTER (RS 54:4-3.48)	
WATER/SEWAGE FAC. (RS 54:4-3.59)	
UEZ ABATEMENT (RS 54:4-3.139)	
HOME IMPROVEMENT (RS 54:4-3.72)	
MULTI FAMILY (RS 54:4-3.121)	
CL 4 ABATEMENT (RS 54:4-3.95)	
RENEWABLE ENERGY (RS 54:4-3.113)	
DWELL ABATEMENT (RS 40A:21-5)	
DWELL EXEMPTION (RS 40A:21-5)	
NEW DWL/CONV ABATE (RS 40A:21-5)	
NEW DWL/CONV EXEM (RS 40A:21-5)	
MUL DWELL EXEM (RS 40A:21-6)	
MUL DWELL ABATE (RS 40A:21-6)	
COM/IND EXEMPTION (RS 40A:21-7)	
TOTAL	
(5A) DEDUCTIONS ALLOWED (C.73,L.1976)	
NBR VETERANS	100
NBR VETERANS WIDOWS	25
TOTAL	125
NBR SENIOR CITIZENS	17
NBR DISABLED PERSONS	2
NBR SURVIVING SPOUSE	1
TOTAL	145
(6) NET VALUATION TAXABLE	449,313,642
(7) TAX RATE - GENL TAX RATE PER \$100 TAXABLE VALUE	
(8) RATIO - AVERAGE RATIO OF ASSESSED TO TRUE VALUE OF REAL PROPERTY	%
(9A) UEZ EXPIRED (-)	
(9B) TRUE VALUE CL II RR PROPERTY (+)	
(10) EQUALIZATION	
(11) NET VALUE ON WHICH COUNTY TAXES ARE APPORTIONED	
(12) APPORTIONMENT OF TAXES TOTAL CNTY TAX APPRT ADJUSTMENTS CNTY EQUAL TBL APPL (+ OR -) APPEALS & CORR. (+ OR -) NET CNTY TAX APPOR LESS EXCESS STATE AID	

(13) VALUATION OF EXEMPT PROPERTY	
PUBLIC SCHOOL PROP	9,311,500
OTHER SCHOOL PROP	
PUBLIC PROP	4,892,800
CHURCH & CHARITABLE PROP	2,053,500
CEMETERY & GRAVEYARD	
OTHER EXEMPT PROP	3,655,200
TOTAL VALUE	19,913,000

(14) MISC REVENUE FOR SUPPORT OF BUDGET	
SURPLUS REVENUE APPROPRIATED	
MISC REVENUE ANTICIPATED	
RECEIPT FROM DELINQUENT TAX & LIEN	
TOTAL MISCELLANEOUS REVENUE	

(15) APPORTIONMENT OF TAXES

ITEM	AMOUNT	RATE
NET CNTY TX LESS ST AID		
COUNTY LIBRARY TAX		
COUNTY HEALTH TAX		
COUNTY OPEN SPACE		
DISTRICT SCHOOL TAX		
CONSOLIDATED SCHOOL TAX		
REGIONAL SCHOOL TAX		
MUNICIPAL OPEN SPACE		
MUNICIPAL LIBRARY TAX		
LOCAL MUNCL PURPOSE TAX		
TOTAL TAX LEVY		

AUTHORIZED RATE

(16) REAL PROPERTY CLASSIFICATION SUMMARY

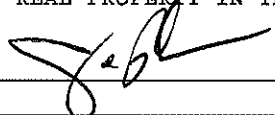
ITEMS	TAX VALUE
1. VACANT LAND	29 630,200
2. RESIDENTIAL	1,541 441,557,400
3A. FARM (REGULAR)	
3B. FARM (QUALIFIED)	
4A. COMMERCIAL	15 6,813,200
4B. INDUSTRIAL	
4C. APARTMENT	
TOTAL CLASS 4A,4B,4C	6,813,200
TOTAL ALL CLASSES	449,000,800

STATE OF NEW JERSEY BURLINGTON COUNTY

I (WE) _____ ASSESSOR(S) OF THE
TAXING DISTRICT OF MEDFORD LAKES BORO DO SWEAR (OR AFFIRM)
THAT THE FOREGOING TAX LIST AND TAX DUPLICATE CONTAIN THE
VALUATIONS OF ALL THE PROPERTY LIABLE TO TAXATION IN THE TAXING
DISTRICT IN WHICH I (WE) AM (ARE) TAX ASSESSOR(S), AND THAT
SUCH PROPERTY HAS BEEN VALUED WITHOUT FAVOR OR PARTIALITY AT
ITS TAXABLE VALUE AND I (WE) HAVE ALLOWED ONLY SUCH EXEMPTIONS
AND DEDUCTIONS AS ARE PRESCRIBED BY LAW

I (WE) DO FURTHER SWEAR (OR AFFIRM) THAT, FOR THE TAX YEAR 2019,
I (WE) HAVE COMPLETED AND PUT INTO OPERATION A DISTRICT-WIDE
ADJUSTMENTS OF REAL PROPERTY TAXABLE VALUATIONS AND SUCH TAXABLE
VALUATIONS CONFORM TO THE PERCENTAGE LEVEL ESTABLISHED FOR SUCH
YEAR FOR EXPRESSING THE TAXABLE VALUE OF REAL PROPERTY IN THE
COUNTY.

SWORN AND SUBSCRIBED BEFORE ME
THIS 22 DAY OF JANUARY OF 2019




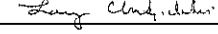


ASSESSOR(S)

CERTIFICATION BY COUNTY BOARD

THIS IS TO CERTIFY THAT THE FOREGOING IS A TRUE AND
COMPLETE RECORD OF THE TAXES ASSESSED FOR THE YEAR 2019 IN THE
TAXING DISTRICT OF MEDFORD LAKES BORO , COUNTY OF
BURLINGTON , NEW JERSEY, AND THAT \$ 449,313,642 IS THE
NET VALUATION TAXABLE AND \$ IS THE NET VALUATION
ON WHICH COUNTY TAXES AND REGIONAL OR CONSOLIDATED SCHOOL TAXES
ARE APPORTIONED.

ATTEST:

 PRESIDENT
 V. PRESIDENT
 COMMISSIONER
 COMMISSIONER

COMMISSIONER
COMMISSIONER


TAX ADMINISTRATOR
COUNTY BOARD OF TAXATION