

## NEW JERSEY PROPERTY TAX SYSTEM LEGEND

PART 1		PART 2		Exempt Property Identification Codes							
CODE	NAME OF OWNER	PRINCIPLE USE OR PURPOSE		CODE							
01	Federal Government	01	General Government	055	Parsonage	311	Salvation Army	640	Club	815	Observation Tower
02	State Government	02	Military Purposes	059	Rabbi Residence	313	Rescue Squad	643	Club House	840	Railroad
03	County Government	03	Education	080	Farm	315	Halfway House	646	Golf Course	845	Railroad Station
04	Municipal Government	04	Health & Welfare Etal.	083	Barn	316	Nursing Home	649	Drum & Bugle Corps	850	Railroad Depot
05	Del. Riv. & Bay Authority	05	Penal Institutions	086	Shed	319	Veterans Home	652	Beach	880	Navigation Tower
06	Del. Riv. Basin Comm.	06	Police, Fire, Rescue	089	Tool Shed	322	Firemans Home	655	Marina	901	Lake
07	Del. Riv. Joint Toll Bridge Comm.	07	Transportation	094	Dedicated Open Space	325	Civil Defense Shelter	658	Boathouse	905	Pond
08	Del. Riv. Port Authority	08	Utilities	095	Vacant Land	330	Humane Society	661	Life Guard Station	906	Pool
09	Del. Valley Reg. Plan. Comm.	09	Conservation	097	Disabled Veteran	350	College	664	Bath House	909	River
10	N.J. Turnpike Authority	10	Religious and Charitable	098	Widow of Serviceman or	353	Schools	667	Boardwalk	913	Creek
11	Garden State Pkwy. Comm.	11	Burial Grounds	100	VFW/ A.M. Leg	356	Dormatory	670	Boardwalk, Amusement	917	Canal
12	Interstate Sanitation Comm.	12	Civic and other Social Activities	101	Burial Ground	359	Laboratory	673	Booth	921	Canal Feeder
13	Mid. Atl. State Air. Poll. Ctrl Comm.	13	Redevel. And Rehabilitation	106	Cemetery	362	Hall	676	Refreshment Stand	925	Canal House
14	N.Y.- N.J. Trans. Agency	14	Remediation	111	Crematory	365	Agricultural Research	679	Restaurant	929	Tidewater Basin
15	Palisades Int. Park Comm.	15	Housing and Mtg Fin. Project	116	Graveyard	368	Nursery School	682	Comfort Station	933	Water Way
16	Port Authority of N.Y.-N.J.	16	Urban Enterprize Zone	121	Mausoleum	372	Library	701	Highway	937	Watershed
17	Tri-State Comm	17	C. 441 P.L. 1991	201	Radio Station	375	Museum	702	Tunnel	940	Vehicle Bridge
18	S. Jersey Port Comm.	18	Railroad	204	Radar	378	Monument	704	Road	944	Foot Bridge
19	Waterfront Comm. of N.Y.	19	Recreation	207	Radio Tower	381	Historic Site	707	Parkway	948	Bridge Steps
20	Charitable & Non-Profit Org.	20	Medical Office/ HEZ	220	Filtering Plant	401	Military Post	710	Thoroughfare	949	Footpath
21	Fraternal Organizations			223	Pumping Station	405	Military Post, Air Force	713	Circle	950	Flood Control Dam
22	Veterans Organizations			226	Reservoir	410	Coast Guard Station	716	Island	960	Dock Bulkhead
23	Religious Organizations			229	Well	415	Naval Station	719	Jug Handle	964	Dock Lock
24	Other			232	Water Supply	420	Armory	722	Medial Strip	968	Dock Port
25	Atlantic City Expressway			235	Water Tank	426	Barracks	725	Overpass	980	Lockhouse
26	N.J. Sports & Exposition Authority			238	Water Tower	430	Ordinance Plant	726	Playground	984	Lighthouse
27	N.J. Econ. Dev. Authority	001	Administrative Bldg.	241	Water Tower Booster Station	501	Fire House	728	Right of Way	988	Marine Elevator
28	County Food Dist. Authority	004	Commercial Bldg.	244	Water Plant	505	Volunteer Fire Co.	730	Traffic Island	991	Revenue Allocation District
29	Urban Renewal Entity	005	Office Bldg.	247	Water Stand Pipe	510	Fire Tower	731	Traffic Triangle	992	Marine Terminal
30	CRDA- Casino Redev. Authority	007	Maintenance Bldg.	250	Sewage Treatment	530	Police Station	740	Toll Booth	993	Urban Renewal Entity
31	N.J. Education Facilities Authority	010	Municipal Bldg.	254	Sewage Disposal	535	Pistol Range	743	Toll Plaza	994	5 Yr. Tax Agreement
32	Hackensck Mead. Comm	013	Post Office	256	Sanitary Landfill	560	Penal Institution	746	Sidewalk	995	Atlantic City Expressway
33	County Improvement Authority	016	State Bldg.	258	Drainage	601	Stadium	749	Lighting Standards	996	Riparian Grant
34	N.J. Natural Land Tr./ Natur. Cons	019	Court House	270	Atomic Energy Plant	604	Theatre	752	Service Area	997	Residence
35	N.J. House and Mtg. Fin. Agency	022	Storage Bldg.	280	Oil Tank	607	Amphitheater	760	Gate House	998	Urban Renewal
36	N.J. Transit	025	Utility Bldg.	283	Incinerator	610	Pavillion	763	Garage	999	Public Housing
37	County Park Commission	040	Church	286	Mosquito Control	613	Community Center	766	Highway Plant		
38	County Utilities Authority	043	Chapel	289	Dog Pound	616	Grange Hall	769	Inspection Station		
39	County Housing Authority	046	Synagogue	301	Hospital	619	Forest	772	Weighing Station		
40	Municipal Housing Authority	047	Tax Lien Foreclosure	304	Clinic	622	Park	780	Parking Area		
41	Municipal Utilities Authority	048	In-Lieu of Tax Payment	306	Mediacl Office/ HEZ	623	Green Acres	789	Brownsfields		
42	Municipal Improvement Authority	049	Convent	307	Health Center	625	Game Preserve	790	Commerc. \ Indust. Purpose		
43	Municipal Parking Authority	050	Recreation Fields	308	County Food Dist. Facility	628	Bird Sanctuary	795	Vehicle Terminal		
44	Patco	051	Recreation Center	309	Rescue Mission	631	Hatchery	801	Airport		
45	S. Jersey Transportation Authority	052	Rectory	310	Red Cross Facility	634	Stable	805	Air Facility		
						637	Camp	810	Air Terminal		

TABLE OF AGGREGATES  
OF TAXABLE AND EXEMPT PROPERTY IN THE TAXING DISTRICT OF BORDENTOWN CITY

FOR 2019

(1) VALUE OF LAND	123,705,800
(2) VALUE OF IMPROVEMENTS	207,473,200
(3) TOTAL VALUE LAND & IMPRVMT EXCL 2ND CLASS RR	331,179,000

(4) TAX VALUE MACH,IMPLMNT & EQUIPT OF TELEPHONE, PETROLEUM REFINERIES MISCELLANEOUS	546,057
--	---------

(5) EXEMPTIONS	
POLLUTION CONTROL	(RS 54:4-3.56)
FIRE SUPPRESSION	(RS 54:4-3.13)
FALLOUT SHELTER	(RS 54:4-3.48)
WATER/SEWAGE FAC.	(RS 54:4-3.59)
UEZ ABATEMENT	(RS 54:4-3.139)
HOME IMPROVEMENT	(RS 54:4-3.72)
MULTI FAMILY	(RS 54:4-3.121)
CL 4 ABATEMENT	(RS 54:4-3.95)
RENEWABLE ENERGY	(RS 54:4-3.113)
DWELL ABATEMENT	(RS 40A:21-5)
DWELL EXEMPTION	(RS 40A:21-5)
NEW DWL/CONV ABATE	(RS 40A:21-5)
NEW DWL/CONV EXEM	(RS 40A:21-5)
MUL DWELL EXEM	(RS 40A:21-6)
MUL DWELL ABATE	(RS 40A:21-6)
COM/IND EXEMPTION	(RS 40A:21-7)
TOTAL	

(5A) DEDUCTIONS ALLOWED (C.73,L.1976)	
NBR VETERANS	56
NBR VETERANS WIDOWS	13
TOTAL	69
NBR SENIOR CITIZENS	16
NBR DISABLED PERSONS	4
NBR SURVIVING SPOUSE	
TOTAL	89

(6) NET VALUATION TAXABLE	331,725,057
(7) TAX RATE - GENL TAX RATE PER \$100 TAXABLE VALUE	
(8) RATIO - AVERAGE RATIO OF ASSESSED TO TRUE VALUE OF REAL PROPERTY	%
(9A) UEZ EXPIRED (-)	
(9B) TRUE VALUE CL II RR PROPERTY (+)	
(10) EQUALIZATION	

(11) NET VALUE ON WHICH COUNTY TAXES ARE APPORTIONED	
(12) APPORTIONMENT OF TAXES	
TOTAL CNTY TAX APPRT	
ADJUSTMENTS	
CNTY EQUAL TBL APPL (+ OR -)	
APPEALS & CORR. (+ OR -)	
NET CNTY TAX APPOR	
LESS EXCESS STATE AID	

(13) VALUATION OF EXEMPT PROPERTY	
PUBLIC SCHOOL PROP	13,168,300
OTHER SCHOOL PROP	
PUBLIC PROP	10,325,400
CHURCH & CHARITABLE PROP	21,627,000
CEMETERY & GRAVEYARD	110,800
OTHER EXEMPT PROP	30,885,600
TOTAL VALUE	76,117,100

(14) MISC REVENUE FOR SUPPORT OF BUDGET	
SURPLUS REVENUE APPROPRIATED	
MISC REVENUE ANTICIPATED	
RECEIPT FROM DELINQUENT TAX & LIEN	
TOTAL MISCELLANEOUS REVENUE	

(15) APPORTIONMENT OF TAXES

ITEM	AMOUNT	RATE
NET CNTY TX LESS ST AID		
COUNTY LIBRARY TAX		
COUNTY HEALTH TAX		
COUNTY OPEN SPACE		
DISTRICT SCHOOL TAX		
CONSOLIDATED SCHOOL TAX		
REGIONAL SCHOOL TAX		
MUNICIPAL OPEN SPACE		
MUNICIPAL LIBRARY TAX		
LOCAL MUNCLPL PURPOSE TAX		
TOTAL TAX LEVY		

AUTHORIZED RATE

(16) REAL PROPERTY CLASSIFICATION SUMMARY

ITEMS	TAX VALUE
1. VACANT LAND	69
2. RESIDENTIAL	1,199
3A. FARM (REGULAR)	
3B. FARM (QUALIFIED)	
4A. COMMERCIAL	114
4B. INDUSTRIAL	7
4C. APARTMENT	20
TOTAL CLASS 4A,4B,4C	44,486,300
	14,735,600
	25,051,300
TOTAL ALL CLASSES	84,273,200
	331,179,000

STATE OF NEW JERSEY BURLINGTON COUNTY

I (WE) \_\_\_\_\_ ASSESSOR(S) OF THE  
TAXING DISTRICT OF BORDENTOWN CITY DO SWEAR (OR AFFIRM)  
THAT THE FOREGOING TAX LIST AND TAX DUPLICATE CONTAIN THE  
VALUATIONS OF ALL THE PROPERTY LIABLE TO TAXATION IN THE TAXING  
DISTRICT IN WHICH I (WE) AM (ARE) TAX ASSESSOR(S), AND THAT  
SUCH PROPERTY HAS BEEN VALUED WITHOUT FAVOR OR PARTIALITY AT  
ITS TAXABLE VALUE AND I (WE) HAVE ALLOWED ONLY SUCH EXEMPTIONS  
AND DEDUCTIONS AS ARE PRESCRIBED BY LAW

I (WE) DO FURTHER SWEAR (OR AFFIRM) THAT, FOR THE TAX YEAR 2019,  
I (WE) HAVE COMPLETED AND PUT INTO OPERATION A DISTRICT-WIDE  
ADJUSTMENTS OF REAL PROPERTY TAXABLE VALUATIONS AND SUCH TAXABLE  
VALUATIONS CONFORM TO THE PERCENTAGE LEVEL ESTABLISHED FOR SUCH  
YEAR FOR EXPRESSING THE TAXABLE VALUE OF REAL PROPERTY IN THE  
COUNTY.


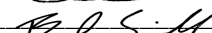




SWORN AND SUBSCRIBED BEFORE ME  
THIS \_\_\_\_\_ DAY OF \_\_\_\_\_ OF 2019

\_\_\_\_\_  
ASSESSOR(S)

CERTIFICATION BY COUNTY BOARD

THIS IS TO CERTIFY THAT THE FOREGOING IS A TRUE AND  
COMPLETE RECORD OF THE TAXES ASSESSED FOR THE YEAR 2019 IN THE  
TAXING DISTRICT OF BORDENTOWN CITY, COUNTY OF  
BURLINGTON, NEW JERSEY, AND THAT \$ 331,725,057 IS THE  
NET VALUATION TAXABLE AND \$ \_\_\_\_\_ IS THE NET VALUATION  
ON WHICH COUNTY TAXES AND REGIONAL OR CONSOLIDATED SCHOOL TAXES  
ARE APPORTIONED.

ATTEST:

	PRESIDENT
	V. PRESIDENT
	COMMISSIONER
	COMMISSIONER
	COMMISSIONER
	COMMISSIONER

  
TAX ADMINISTRATOR  
COUNTY BOARD OF TAXATION

TAXING DISTRICT 03 BORDENTOWN CITY			2019	TAX	LIST	DISTRICT	SUMMARY	COUNTY 03 BURLINGTON	03/01/19
CLASSIFICATION	NO. OF PARCELS	LAND VALUE	IMPROVEMENT VALUE	TOTAL VALUE	BOOK VALUE OF TANG PERS PROP	EXEMPTION AMOUNT	NET TAXABLE VALUE		
1 VACANT LAND	69	4,026,800	0	4,026,800		0	4,026,800		
2 RESIDENTIAL	1,199	88,899,000	153,980,000	242,879,000		0	242,879,000		
3A FARM (REGULAR)	0	0	0	0		0	0		
3B FARM (QUALIFIED)	0	0	0	0		0	0		
4A COMMERCIAL	114	17,999,100	26,487,200	44,486,300		0	44,486,300		
4B INDUSTRIAL	7	5,587,500	9,148,100	14,735,600		0	14,735,600		
4C APARTMENT	20	7,193,400	17,857,900	25,051,300		0	25,051,300		
CLASS 4 TOTAL	141	30,780,000	53,493,200	84,273,200		0	84,273,200		
RATABLE TOTAL	1,409	123,705,800	207,473,200	331,179,000		0	331,179,000		
5A CLASS 1 RAILROAD	6	1,462,800	0	1,462,800		0	1,462,800		
5B CLASS 2 RAILROAD	1	0	0	0		0	0		
RAILROAD TOTAL	7	1,462,800	0	1,462,800		0	1,462,800		
6A TELEPHONE	1				577,899		546,057		
6B PETROL REFINRIES	0				0		0		
6C MISCELLANEOUS	0				0		0		
PUBLIC UTIL. TOTAL	1				577,899		546,057		
15A PUBLIC SCHOOL	4	725,500	12,442,800	13,168,300		0	13,168,300		
15B OTHER SCHOOL	0	0	0	0		0	0		
15C PUBLIC PROPERTY	44	4,563,800	5,761,600	10,325,400		0	10,325,400		
15D CHARITABLE	28	4,194,800	17,432,200	21,627,000		0	21,627,000		
15E CEMETERY	1	110,800	0	110,800		0	110,800		
15F MISCELLANEOUS	23	4,517,500	26,368,100	30,885,600		0	30,885,600		
EXEMPT TOTAL	100	14,112,400	62,004,700	76,117,100		0	76,117,100		
----- D E D U C T I O N S -----			----- E X E M P T I O N S -----			----- E X E M P T I O N S -----			
CLASSIFICATION	NO. OF DEDUCTS	DEDUCTION AMOUNT	CLASSIFICATION	NO. OF PARCELS	EXEMPTION AMOUNT	CLASSIFICATION	NO. OF PARCELS	EXEMPTION AMOUNT	
SENIOR CITIZEN	16	4,000	FIRE SUPPRESS	0	0	DWELL ABATE	0	0	
DISABLED PERSON	4	1,000	POLLUTION CNTRL	0	0	DWELL EXEMP	0	0	
SURVIVING SPOUSE	0	0	FALLOUT SHELTER	0	0	NEW DWEL/CONV ABAT	0	0	
VETERAN	56	14,000	WATER/SEWAGE FAC	0	0	NEW DWEL/CONV EXMT	0	0	
WIDOW OF VETERAN	13	3,250	HOME IMPROVEMENT	0	0	MUL DWELL EXEMP	0	0	
			CLASS 4 ABATEMENT	0	0	MUL DWELL ABATE	0	0	
			MULTI-FAMILY DWELL	0	0	COM/IND EXEMP	0	0	
			UEZ ABATEMENT	0	0	RENEWABLE ENERGY	0	0	

I ASSESSOR OF THE TAXING DISTRICT OF BORDENTOWN CITY DO SWEAR (OR AFFIRM) THAT THE FOREGOING  
TAX LIST AND TAX DUPLICATE CONTAIN THE VALUATIONS OF ALL THE PROPERTY LIABLE TO TAXATION IN THE TAXING DISTRICT IN WHICH I AM TAX  
ASSESSOR, AND THAT SUCH PROPERTY HAS BEEN VALUED WITHOUT FAVOR OR PARTIALITY AT ITS TAXABLE VALUE AND I HAVE ALLOWED ONLY SUCH  
EXEMPTIONS AND DEDUCTIONS AS ARE PRESCRIBED BY LAW.

-----  
ASSESSOR

I DO FURTHER SWEAR (OR AFFIRM) THAT, FOR THE TAX YEAR 2019, I HAVE COMPLETED AND PUT INTO OPERATION A DISTRICT WIDE ADJUSTMENT OF  
REAL PROPERTY TAXABLE VALUATIONS AND SUCH TAXABLE VALUATIONS CONFORM TO THE PERCENTAGE LEVEL ESTABLISHED FOR SUCH YEAR FOR  
EXPRESSING THE TAXABLE VALUE OF REAL PROPERTY IN THE COUNTY.

SWORN AND SUBSCRIBED BEFORE ME THIS DAY OF OF 2019. -----  
ASSESSOR

## TAXING DISTRICT NO. 03 BORDENTOWN CITY

## COUNTY NO. 03 BURLINGTON

NAME OF OWNER ADDITIONAL OWNERS	PAGE NO.	BLOCK NO.	LOT NO.	LOT QUALIF.	ACCOUNT NO.	DEED BOOK	DEED PAGE	CLASS	PROPERTY LOCATION
ABBOTT, LORRAINE A	0089	1303	7		B50 L07	06344	00629	2	95 MARY ST
ABRAHAMS, MELISSA	0042	704	4		B17 L04	06438	00936	2	338 PRINCE ST
ABRAMOWITZ, KENNETH	0089	1303	5		B50 L05	06564	00440	2	91 MARY ST
ADA G SOUTHARD FAMILY TRUST	0071	1007	9		B38 L21A	13082	09293	2	156 SECOND ST
ADAMS, MARK	0044	705	13		B16 L14	13241	05554	2	365 OLIVER ST
AGLIATA, MICHAEL A & AMY C	0034	605	17		B79 L23	06596	00947	2	405 FARNSWORTH AVE
AGULLAR, MICHAEL C & JOANNE G	0073	1007	25		B38 L09	3466	161	4A	225 FARNSWORTH AVE
ALBERTSON, JOHN JR & CYNTHIA TROFA	0011	303	16		B76 L11			2	525 PRINCE ST
ALEXANDER, RICARDO J & PAULETTE J	0099	1501	28		B65 L09	5076	100	2	127 LUCAS DR
ALEXANDERSON, MICHAEL&WIGODINSKI,DA	0001	203	1		B15 L16	06050	00641	2	364 OLIVER ST
ALLEGRETTI, JEAN M	0049	801	10		B09 L16	13047	01392	2	320 WILLOW ST
ALLEN, SHAWN W & DAWN R	0080	1104	21		B39 L27	4317	219	2	52 MARY ST
ALLEN, THELMA M & BONNIE	0044	705	22		B16 L23	13068	08019	2	347 OLIVER ST
ALPHONSE, RICHARD J & CATHERINE	0026	601	6		B70 L13	3897	142	2	412 WILLOW ST
ALUSTIZA WILFREDO & CYNTHIA K	0090	1305	2		B52 L02	4726	144	2	76 MARY ST
ALVARDO, ERICK	0018	405	19		B82 L18	06366	00984	2	3 MYRTLE AVE
ALVAREZ, GREGORY & JESSICA	0036	701	26		B45 L10	13128	08848	2	369 FARNSWORTH AVE
AMERICAN SILENT MAJORITY, INC	0096	1404	20		B59 L06			4A	241-245 STATE HIGHWAY
ANDERSON, HOWARD & ELIZABETH	0011	303	23		B76 L04	13351	05276	2	509 PRINCE ST
ANTINORO MGMT GROUP, LLC	0063	1002	5		B08 L04	06381	00206	4A	136 FARNSWORTH AVE
ANTOZZESKI, MARK & KAREN	0031	604	5		B73 L23	5208	013	2	412 FARNSWORTH AVE
ANTOZZESKI, THOMAS R & THERESA	0042	704	1		B17 L01			2	330 PRINCE ST
ANTUNEZ, NAPOLEON	0023	505	5.02			06334	00702	2	34 E BURLINGTON ST
ANTUNEZ, NAPOLEON	0034	605	21.01			06357	00288	2	14 E BURLINGTON ST
ANTUNEZ, NAPOLEON	0089	1303	6		B50 L06	06401	00733	2	93 MARY ST
APPLEBY, KURT L & VERA	0011	303	26		B76 L01	06652	00431	2	501 PRINCE ST
ARAMBURU, CARLOS & SHARON	0005	204	46		B68 L27	05805	00110	2	18 MILL ST
ARCHER III, WILLIAM E	0015	404	12		B84 L12	13361	04644	2	58 E UNION ST
ARCHER, JACOB & DIANA	0016	404	20		B84 L20	13110	01277	2	80 E UNION ST
ARCHER, STEVEN R & GRACE I	0098	1501	19		B63 L19			2	30 LANDON DR
ARMIGER, JENNIFER J	0004	204	33		B69 L14	13184	09454	2	414 OLIVER ST
ARMSTRONG, GILLIAN	0105	1601.01	2.01	C.201		13337	08259	2	70 E PARK ST UNIT 1-7
ARNOLD, MEGAN & DUANE	0091	1305	5		B52 L05	13023	05551	2	82 MARY ST
ASSON, JOSEPHINE M	0018	501	3		B81 L04			2	104&106 E BURLINGTON ST
ATKINSON, JAMES & JANET	0104	1601.01	1.05	C.105		5163	194	2	70 E PARK ST UNIT 1-5
AVENI, VINCENT J	0048	707	11		B11 L05	06641	00785	2	314 PRINCE & 317 WILLOW
BACKAS, MATTHEW	0045	706	6		B12 L31	13326	09110	2	3 WALNUT ST
BADSHAH, MUBARAK	0098	1501	14		B63 L14	05934	00259	2	20 LANDON DR
BAGGALEY, CHARLES III	0022	504	5		B46 L02A	13122	07902	2	52 WEST ST
BAIR, URSULA M	0028	603	4		B72 L30	06164	00983	2	406 PRINCE ST
BAKER, MICHAEL A & COLLEEN M	0015	404	13		B84 L13	13122	08215	2	60 E UNION ST
BANK OF AMERICA NA	0024	505	22		B80 L21	13273	06607	2	43 E UNION ST
BAPTIST CHURCH	0050	801	29		B09 L01			15D	CHURCH PARSONAGE
BAPTIST CHURCH	0050	801	30		B09 L23			15E	CEMETERY
BAPTIST CHURCH	0064	1002	13		B08 L13			15D	127 PRINCE ST
BARKER, ALBERT C JR	0050	801	21		B09 L07	3480	331	2	224 PRINCE ST
BARKER, JONATHAN L & APRIL J	0035	701	6		B45 L21	13182	00467	2	18 WEST ST
BARMAN, HOWARD MARK	0092	1306	2		B53 L02	13329	09147	2	135 ELIZABETH ST
BARNARD, RONALD & DOROTHY A	0004	204	25		B69 L06	06174	00588	2	329 W BURLINGTON ST
BARNHART-MOHR, MARLENE	0044	705	21		B16 L22	06482	00886	2	349 OLIVER ST
BARRETT, JOHN H & JANET MARIE	0105	1601.02	1.01	C.101		06078	00180	2	70 E PARK ST UNIT 2-3
BARRON, NADINE	0081	1104	40		B39 L45	4855	040	2	13 ELIZABETH ST
BARRY, COLETTE	0049	801	15		B09 L13	06441	00382	2	114 WALNUT ST
BASSMAN, SHERYL	0078	1103	20		B37 L21A	06263	00201	2	49 MARY ST
BASTARDO, HEATHER	0022	504	10			13290	08978	2	37 E BURLINGTON ST
BACHELOR, RONALD G & NANCY L	0027	601	20			4664	237	2	203 W BURLINGTON ST
BAUER, MICHAEL J	0022	504	3		B46 L06B	13011	08849	2	46-48 WEST ST
BAUER, MICHAEL J	0038	702	17		B43 L31	13072	00327	2	39 WEST ST
BAVAROV, VICTOR R	0059	904	6		B24 L05	06534	00087	1	11 COURTLAND ST
BAVEROV, VICTOR & NICHOLAS	0017	405	10		B82 L09			2	160 CROSSWICKS ST
BAXTER, JESSE & ANGELA	0021	503	18		B44 L10	13042	09973	2	61 WEST ST
BAY RIDGE COMPANY	0091	1306	1		B53 L01	06177	00851	2	108 MARY ST
BAYZATH, CAROL L	0060	904	11		B24 L10	06122	00926	2	42 SECOND ST
BELL, ELIZABETH	0030	603	37		B72 L02	05947	00518	2	403 WILLOW ST
BELL, GAIL	0002	203	6		B15 L11			2	342 OLIVER ST
BENDER, RICHARD L & SUZANNE D	0059	904	1		B24 L01			2	9 FARNSWORTH AVE
BENEFICIAL BANK PLACE	0038	702	31		B43 L07	05072	00328	4A	329 FARNSWORTH AVE
BENNETT, CHRISTOPHER & MATHIAS, M L	0018	405	15		B82 L14	06539	00983	2	71 E UNION ST

## TAXING DISTRICT NO. 03 BORDENTOWN CITY

## COUNTY NO. 03 BURLINGTON

NAME OF OWNER ADDITIONAL OWNERS	PAGE NO.	BLOCK NO.	LOT NO.	LOT QUALIF.	ACCOUNT NO.	DEED BOOK	DEED PAGE	CLASS	PROPERTY LOCATION
BENNETT, PATRICIA	0009	302	15		B75 L08B	4416	027	2	533 WILLOW ST
BERARDI, MORGAN	0010	303	12		B77 L11B	13354	01332	2	2 W CHESTNUT ST
BERES, ORIN M II & ELIZABETH H	0052	804	8		B19 L10	13276	09981	2	14 HILL TOP
BERG, ERICA A	0078	1103	19		B37 L20	06676	00587	2	51 MARY ST
BERGEN, RITA M & RICHARD E	0087	1202	32		B42 L03	06010	00416	2	205 SPRING ST
BERGIN, PETER & ERIN	0008	301	8.02			06212	00616	2	527 OLIVER ST
BERGMAN, MICHAEL & SARA BETH	0063	1002	4			4016	119	4A	134 FARNSWORTH AVE
BERKEYHEISER, M&J AND DANBURY, W&S	0078	1103	22		B37 L22			2	45 MARY ST
BERNATH, STEVEN R & JANICE W	0070	1006	8		B38 L30			2	22 E CHURCH ST
BERNOTAS, VINCENT E & KASEY C	0008	302	6		B75 L15	06690	00051	2	516 PRINCE ST
BERSON, ANITA	0102	1601	4		B28 L03C	06508	00991	1	121 SECOND ST
BERSON, ANITA	0102	1601	5		B28 L02	06508	00991	2	119 SECOND ST
BERTOLINI, LUIS & VERONICA	0091	1305	10		B52 L10	13343	09112	2	100 MARY ST
BERTON, RILEY & MCEWAN, SARAH	0062	1001	4.01			06689	00369	2	112 FARNSWORTH AVE
BIRKHIMER, CARL R & KATHLEEN	0033	605	13		B79 L19			2	417 FARNSWORTH AVE
BIRKHIMER, KATHLEEN	0033	605	14		B79 L20	05828	00680	2	415 FARNSWORTH AVE
BLANTON, THELMA C/O H. TURNER	0035	701	18		B45 L33A			4A	21 E BURLINGTON ST
BLANTON, THELMA C/O H. TURNER	0035	701	19		B45 L34			1	17 E BURLINGTON ST
BLEIMAN, JACK	0044	705	19		B16 L20	13297	03672	2	353 OLIVER ST
BLINN, PATRICIA I	0018	405	20		B82 L19	13204	00143	2	1 MYRTLE AVENUE
BLOKING, ELLEN W. & JOHN	0050	801	26		B09 L04C	06030	00564	2	214 PRINCE ST
BLOOM, CYNTHIA J	0028	602	9		B71 L02	4225	234	2	18 ANDERSON AVE
BLOOM, GARY R & MARIANNA CAVNAUGH	0058	903	3		B20 L03	13222	02665	15F	4 MC KNIGHTS AVE
BOARD OF EDUCATION BORD'T REG SD	0019	502	1		B47 L01	5033	328	15A	100 CROSSWICKS ST
BOARD OF EDUCATION BORD'T REG SD	0023	505	8		B80 L09			15A	52 E BURLINGTON ST
BOARD OF EDUCATION BORD'T REG SD	0084	1201	33		B41 L48	5033	328	15A	87 CROSSWICKS ST
BOCOCK, ROBERT O II & CHERYL A	0084	1201	28		B41 L42	06805	00745	2	248 SPRING ST
BOHANAN, BOBETTE	0032	604	15		B73 L09	4749	312	2	417 PRINCE ST
BOHN, CHARNEL	0077	1103	15		B37 L16	06625	00671	2	14 SPRING ST
BOLERBRUCH, WILLIAM	0097	1501	4		B63 L04	05695	00388	2	124 LUCAS DR & LANDON DR
BOLINGER, BLAKE W & CHRISTINE S	0008	302	2		B75 L19	06394	00792	2	506 PRINCE ST
BOLOS, JOHN G.	0066	1004	1		B26 L07			4B	10 E PARK ST
BONGART ROBERT JR & SANDRA	0063	1002	6		B08 L05	4859	205	4A	138 FARNSWORTH AVE
BONSANTO, MARGARET	0079	1104	14		B39 L20	05822	00135	2	28 MARY ST
BORDEN FUEL NJ, LLC	0096	1404	21		B59 L03	13189	02287	4A	251 STATE HIGHWAY RTE 130
BORDEN, GAZIE L	0001	201	2.01		B13 L04A			2	360 W BURLINGTON ST
BORDENTOV PROPERTIES LLC	0069	1005	25		B34 L31	06093	00212	4C	149 FARNSWORTH AVE
BORDENTOV PROPERTIES, LLC	0073	1007	27		B38 L54	06093	00212	4C	207-209 FARNSWORTH AVE
BORDENTOWN FAMILY DENTAL, PC	0073	1007	24		B38 L10	06155	00958	4A	227 FARNSWORTH AVE
BORDENTOWN HISTORICAL SOCIETY	0045	706	7.02					15D	302 FARNSWORTH AVE
BORDENTOWN SEWERAGE AUTHORITY	0100	1501	40			3403	192	15F	PUMP STATION
BORDENTOWN SEWERAGE AUTHORITY	0104	1601	16		B29 L07	3403	192	15F	CITY PUMP HOUSE
BORDENTOWN SEWERAGE AUTHORITY	0104	1601	21.01			04175	00250	15F	PARK STREET
BORDENTOWN YACHT CLUB	0051	801	44		B88 L01	05889	00961	4A	1 FARNSWORTH AVE
BORGSTROM, GREGORY H & TERRY L	0002	203	8		B15 L09			2	336 OLIVER ST
BORGSTROM, ROBERT C & CLAUDIA	0008	302	1		B75 L20			2	500 PRINCE ST
BORSUK, BRAD B & SASKIA C JEAN-	0003	204	15		B68 L12	06550	00395	2	331 W BURLINGTON ST
BOYARSKY, DAVIA	0027	602	6		B71 L08	13252	02223	2	448 WILLOW ST
BOYD, L. CLARK & CAROL ANN	0063	1001	5		B06 L05	05982	00947	4A	118 FARNSWORTH AVE
BRANSON, DEBORAH	0102	1601	9.03			05761	00379	2	3 E PARK ST HAMLET
BRAVERMAN, DENNIS & GABRIELE	0057	902	26		B25 L37	4434	226	2	55 E PARK ST
BRECHT, WILLIAM H & SALLY	0087	1302	4		B49 L05			2	9 SPRING ST
BRENNAN, CHRISTINE S	0016	404	32		B84 L30	06500	00329	2	509 REEDER AVE
BRENNAN, LINDA SUE & WILLIAM J JR	0050	801	20		B09 L08	05638	00264	2	100 WALNUT ST
BRENNAN, ROBERT & HEIDI	0013	403	7		B85 L07	05234	00101	2	8 E CHESTNUT ST
BRENNAN, THOMAS & KATHRYN	0032	604	20		B73 L04	13223	03844	2	407 PRINCE ST
BREZA PROPERTIES LLC	0078	1103	28		B37 L28	13266	03861	2	31-33 MARY ST
BREZA, DENNIS J II & JENNIFER L	0086	1202	20		B42 L15	13260	07813	2	241 SPRING ST
BRIDGEWATER, BRIAN & JENNIFER	0030	603	25		B72 L35	06373	00697	2	431 WILLOW ST
BRIGANTE III, EDWARD	0075	1101	24		B35 L08	13267	06885	2	139 SECOND ST
BRIMMER, JAMES N JR & MAXINE M	0033	605	10		B79 L13			2	1 E UNION ST
BRISSON, CHARLES & KAREN	0018	501	5		B81 L06	13331	04849	2	59 E UNION ST
BRODOWSKI, JOHN C	0079	1104	18		B39 L24	13156	09809	2	44 MARY ST
BROMIRSKI, KAREN	0004	204	21		B69 L04	5194	029	2	407 BROOKS AVE
BROTMAN, MARC & HARRIS, LAUREL	0030	603	30		B72 L09	13271	04568	2	419 WILLOW ST
BROWN, ADAM E & REBECCA ANNE	0011	303	18		B76 L09	13306	03227	2	521 PRINCE ST
BROWN, ALLISON	0037	702	13		B43 L28	05634	00996	2	304 BORDEN ST
BROWN, DAVID G & CHRISTINE A	0074	1101	7		B35 L25	05656	00469	2	27 MARY ST



## TAXING DISTRICT NO. 03 BORDENTOWN CITY

## COUNTY NO. 03 BURLINGTON

NAME OF OWNER ADDITIONAL OWNERS	PAGE NO.	BLOCK NO.	LOT NO.	LOT QUALIF.	ACCOUNT NO.	DEED BOOK	DEED PAGE	CLASS	PROPERTY LOCATION
BROWN, ERMA	0085	1201	38		B41 L03	5067	245	2	173-175 SECOND ST
BROWN, SUTTIDA O	0010	303	3		B77 L03	13113	04507	2	500 FARNSWORTH AVE
BROWN, WILLIAM & ANNA SAURMAN	0089	1303	14		B50 L13	13300	01424	2	109 MARY ST
BRUNT, KATHRYN	0051	801	36		B05 L05	06771	00428	2	112 PRINCE ST
BRUSNAHAN, MATTHEW R & COLLEEN M	0101	1502	6		B64 L06	13085	04720	2	11 LANDON DR
BRYAN, THERESA & DAVID	0093	1307	15		B54 L15	06629	00491	2	105 VERNON ST
BUCKLEY, HUGH & PATRICIA	0032	604	24	.02	B73 L15	13278	06481	1	11 W BURLINGTON ST
BUCKLEY, HUGH & PATRICIA	0032	604	25		B73 L16	13125	08041	2	9 W BURLINGTON ST
BUCKLEY, HUGH & PATRICIA	0032	604	26		B73 L17	13125	08041	2	7 W BURLINGTON ST
BUCKLEY, THOMAS & DIANE	0006	205	14		B78 L15			2	12 MILL ST
BUCKLEY, VIRGINIA P	0083	1201	16		B41 L30	06707	00625	2	222 SPRING ST
BUCKOUSIS, JOHN	0045	706	12		B12 L05			4A	314 FARNSWORTH AVE
BUCKOUSIS, JOHN E	0037	702	11		B43 L27A	13265	08223	2	300 BORDEN ST
BUCKOUSIS, JOHN E	0038	702	27		B43 L40	13017	01791	2	11 WEST ST
BUDDENBAUM, KIRK	0026	601	13		B70 L06	13249	09251	2	419 OLIVER ST
BUGGS, ELAINE	0022	504	13			06708	00172	2	31 E BURLINGTON ST
BULLECKS, CHARLOTTE	0093	1308	1		B56 L02	05940	00987	2	217 LAFAYETTE ST
BURGESS, DEREK	0071	1007	13	.01	B38 L17	06239	00738	2	174A SECOND ST
BURGESS, STEVE C & KATHRYN	0016	404	25		B84 L23A	13216	06819	2	35 E CHESTNUT ST
BURKE, JOHN J & COLLEEN	0013	304	15		B83 L15	05344	00282	2	501 FARNSWORTH AVE
BURLINGTON COUNTY BD OF FREEHOLDERS	0014	404	3		B84 L03	05884	00417	15C	18 E UNION ST
BUTLER, LINDA S WILLIAMS-	0030	603	35		B72 L04	06677	00642	2	407 WILLOW ST
BYARD, BRIAN	0108	1701	6		B22 L07	05824	00374	2	23-25 BANK ST
BYRD, EVELYN	0085	1202	10		B42 L25	05833	00206	2	218 1/2 LAFAYETTE ST
CALLEA, JOSEPH & NATALIE	0054	901	15		B21 L14	13212	09474	2	35 THOMPSON ST
CAMAPLAN ADMINISTRATOR FBO	0093	1307	12		B54 L12	13338	08363	1	206 PINE ST
CAMAPLAN FBO	0101	1502	16		B64 L20	13304	08824	2	116 LUCAS DRIVE
CAMPBELL, CHRISTOPHER & ABIGAIL	0011	303	20		B76 L07	13364	05889	2	515 PRINCE ST
CANNON, JAMES R	0063	1001	8		B06 L08	06760	00491	2	105 PRINCE ST
CAPITAL HEALTH SYSTEMS, INC	0107	1701	1		B22 L10A	06572	00120	15D	1 THIRD STREET
CAPRIOTTI, LAURA	0087	1202	33		B42 L02	06193	00573	2	203 SPRING ST
CARLL, RALPH S JR & LIDIA H/W	0070	1007	1		B38 L40G			2	3 HANKINS ALLEY
CARPE DIEM INVESTORS, INC	0072	1007	22		B38 L11E	05706	00708	4A	1 1/2 CROSSWICKS ST
CARR, ELIZABETH	0043	705	10		B16 L11	05789	00826	2	354 WILLOW ST
CARR, KATHERINE J	0053	901	9	.01	B21 L08	13265	01776	1	20 BANK ST
CARR, KATHERINE J	0053	901	9	.02	B21 L08	13265	01776	1	22 BANK ST
CARR, ROBERT W & MELODY H	0027	602	5		B71 L07	4043	103	2	446 WILLOW ST
CARR, RONALD J JR & YVETTE	0040	703	14		B18 L12	05270	00139	2	4 W BURLINGTON ST
CARRILLO, SHELINY	0047	707	4		B11 L14	05906	00013	2	105 WALNUT ST
CARSON, JOSEPH III & MARIANNE	0041	703	24		B18 L22	13087	08150	2	361 PRINCE ST
CARSON, JOSEPH M & MARIANNE	0042	704	11		B17 L08			2	352 PRINCE ST
CARTHAN, SYLVIA A	0091	1305	8		B52 L09	13330	01469	2	92 MARY ST
CARTLIDGE, BRENDAN & GONZALEZ, M	0015	404	11		B84 L11	06707	00397	2	56 E UNION ST
CARTY, MARY ELLEN	0003	204	17		B68 L14	05985	00235	2	404 BROOKS AVE
CASERTA, JOSEPH & PERRINE, REGINA C	0068	1005	9		B34 L28	13182	07358	2	132 SECOND ST
CASEY, NICHOLAS C & YVONNE	0086	1202	16		B42 L19	06093	00777	2	113 CROSSWICKS ST
CASHMAN, ANTONY & SANDRA	0108	1701	10		B22 L03	05701	00736	2	1-3 BANK ST
CASSARA, VITO	0062	905	9		B04 L07	13185	06024	2	25-27 PRINCE ST
CASTONGUAY, PAUL & BETTY ANN	0039	702	36		B43 L03	4653	224	4A	311 FARNSWORTH AVE
CASTONGUAY, PAUL & BETTY ANN	0039	702	37		B43 L02			4A	309 FARNSWORTH AVE
CASTONGUAY, PAUL E & BETTY ANN	0036	702	1		B43 L01			4A	307 FARNSWORTH AVE
CATALFAMO, JOSHUA	0025	505	27		B80 L26	13066	00064	2	31 E UNION ST
CATANIA, LAWRENCE F JR & SHAUNA R	0081	1104	33		B39 L38	06454	00241	2	31 ELIZABETH ST
CAVALLARO, BARBARA A	0103	1601	10		B28 L04	06736	00078	2	60 E PARK ST
CELLCO PARTNERSHIP, VERIZON WIRELESS	0097	1404	23		B57 L02			4A	COMM HOUSE WATER TOWER-M
CHEESMAN, HEATHER	0086	1202	18		B42 L17	06744	00287	2	245 SPRING ST
CHENOSKY, MICHAEL A & BRITTNEY	0034	605	22		B79 L05	06538	00232	2	16 E BURLINGTON ST
CHIARCHIARO, ELENA D	0075	1101	15		B35 L17	13253	00679	2	9 MARY ST
CHILDS, MARK	0082	1104	49		B39 L04			2	161 SECOND ST
CHILDS, ROBERT A & BARBARA ANN	0006	205	2		B78 L17A			2	109 W CHESTNUT ST
CHOJNACKI, BERNADETTE E	0017	405	8		B82 L07	06802	00039	15F	150 CROSSWICKS ST
CHORBA, JOHN A & CYNTHIA S	0083	1201	14		B41 L28			2	62 ELIZABETH ST
CHOWDHURY, M S & FERDOUS, JANNATUL	0024	505	15		B80 L14D	06703	00307	2	88 E BURLINGTON ST
CHRISAVA, LLC	0071	1007	10		B38 L11D	06540	00366	4B	158 SECOND ST
CHRIST EPISCOPAL CHURCH	0050	801	33	.01	B07 L15	06768	00525	15D	130 PRINCE ST
CHRISTENSEN, ERIN	0090	1305	3		B52 L03	06304	00488	2	78 MARY ST
CHRISTIE, RUBEN I	0022	504	12			13114	00741	2	33 E BURLINGTON ST
CIACCIO, PATRICIA R	0084	1201	24		B41 L38	05906	00828	2	240 SPRING ST

## TAXING DISTRICT NO. 03 BORDENTOWN CITY

## COUNTY NO. 03 BURLINGTON

NAME OF OWNER ADDITIONAL OWNERS	PAGE NO.	BLOCK NO.	LOT NO.	LOT QUALIF.	ACCOUNT NO.	DEED BOOK	DEED PAGE	CLASS	PROPERTY LOCATION
CIARROCCA FAMILY INVESTMENTS I, LLC	0063	1001	4.02			06639	00389	2	106-110 FARNSWORTH AVE
CIARROCCA FAMILY INVESTMENTS II, LLC	0017	405	2		B82 L01B	06639	00400	2	116 E BURLINGTON ST
CIARROCCA FAMILY INVESTMENTS II, LLC	0017	405	3		B82 L02	06639	00400	2	118 E BURLINGTON ST
CIARROCCA FAMILY INVESTMENTS II, LLC	0029	603	19		B72 L17	06639	00406	2	8 W UNION ST
CIARROCCA FAMILY INVESTMENTS II, LLC	0060	904	20		B24 L20	06639	00412	4C	31 E PARK ST
CIARROCCA FAMILY INVST I, LLC	0019	502	4		B47 L04	06701	00650	2	116-118 CROSSWICKS ST
CIARROCCA, PAUL	0034	701	1		B45 L01	13112	00697	4A	351 FARNSWORTH AVE
CIARROCCA, PAUL	0042	704	6		B17 L05C	06035	00600	2	342 PRINCE ST
CIARROCCA, PAUL	0050	801	31		B07 L08	13094	03923	2	134 PRINCE ST
CIARROCCA, PAUL	0052	802	4		B02 L01	06663	00911	2	4 PRINCE ST
CIARROCCA, PAUL D	0010	303	1		B77 L01	06604	00089	2	3 W UNION ST
CIARROCCA, PAUL D	0080	1104	28		B39 L34A	06731	00870	2	47 ELIZABETH ST
CIARROCCA, PAUL DAVID	0035	701	21		B45 L36	13122	00660	4C	7 E BURLINGTON ST
CIARROCCA, PAUL DAVID	0036	701	22		B45 L15	06804	00460	4A	377 FARNSWORTH AVE
CIARROCCA, PAUL DAVID	0036	701	23		B45 L13	06804	00460	4C	375 FARNSWORTH AVE
CIARROCCA, PETER	0039	702	35		B43 L04	13238	02282	2	317 FARNSWORTH AVE
CICCONE, DOMINICK J & MARY ANN E	0057	902	24		B25 L34	05968	00831	2	59 E PARK ST
CIFELLI, CHERYL S	0032	604	24.01		B73 L15	13367	03037	2	13 W BURLINGTON ST
CINGULR WIRELESS PCS, LLC	0097	1404	23	C400				4A	COMM HOUSE WATER TOWER-M
CITY OF BORDENTOWN	0001	201	1		B13 L05	4535	100	15C	366 W BURLINGTON ST
CITY OF BORDENTOWN	0002	203	12					15C	213 FEDERAL STREET
CITY OF BORDENTOWN	0002	203	13		B15 L02	06299	00925	15C	215 FEDERAL ST
CITY OF BORDENTOWN	0005	204	35		B68 L18	13055	07898	15F	514 OLIVER ST
CITY OF BORDENTOWN	0005	204	41		B68 L32	06493	00158	15C	540 OLIVER ST
CITY OF BORDENTOWN	0005	204	42		B68 L33	06493	00158	15C	542 OLIVER ST
CITY OF BORDENTOWN	0005	204	43		B68 L24	06493	00158	15C	544 OLIVER ST
CITY OF BORDENTOWN	0006	205	10		B78 L11	4783	284	15C	2 MILL ST
CITY OF BORDENTOWN	0006	205	11		B78 L12	4535	100	15C	6 MILL ST
CITY OF BORDENTOWN	0007	205	15		B78 L17E	06493	00158	15C	611 OLIVER ST
CITY OF BORDENTOWN	0007	205	17		B78 L17C	06493	00158	15C	607 OLIVER ST
CITY OF BORDENTOWN	0020	503	1		B44 L16	05516	00197	15C	317 BORDEN ST
CITY OF BORDENTOWN	0020	503	2		B44 L17	13203	04074	15C	315 BORDEN ST
CITY OF BORDENTOWN	0020	503	3		B44 L18	13183	04945	15C	313 BORDEN ST
CITY OF BORDENTOWN	0020	503	4		B44 L19	13203	04074	15C	311 BORDEN ST
CITY OF BORDENTOWN	0022	504	9		B46 L02B	4177	1	15C	39-41 E BURLINGTON ST
CITY OF BORDENTOWN	0034	701	4		B45 L19			15C	12 WEST ST
CITY OF BORDENTOWN	0034	701	5		B45 L20			15C	14 WEST ST
CITY OF BORDENTOWN	0046	706	14		B12 L08			15C	324 FARNSWORTH AVE
CITY OF BORDENTOWN	0048	801	1		B07 L13	06512	00161	15C	212 FEDERAL ST
CITY OF BORDENTOWN	0048	801	2		B07 L12	06512	00173	15C	205 WALNUT ST
CITY OF BORDENTOWN	0048	801	3		B07 L11			15C	203 WALNUT ST
CITY OF BORDENTOWN	0048	801	4		B09 L22	06512	00167	15C	2 WATER ST-FEDERAL ST
CITY OF BORDENTOWN	0048	801	5		B09 L21	13055	07889	15F	216 FEDERAL ST
CITY OF BORDENTOWN	0049	801	6		B09 L20	06293	00468	15C	214 FEDERAL ST
CITY OF BORDENTOWN	0049	801	7		B09 L19	13054	04689	15C	218 FEDERAL ST
CITY OF BORDENTOWN	0051	801	33.02		B07 L15	06680	00991	15D	PRINCE ST
CITY OF BORDENTOWN	0051	801	42		B01 L01B			15C	100 W PARK ST
CITY OF BORDENTOWN	0052	804	6		B19 L07			15C	PARKING LOT
CITY OF BORDENTOWN	0053	804	9		B19 L11B			15C	CITY PARK
CITY OF BORDENTOWN	0058	902	33		B25 L43	05472	00122	15C	SECOND ST
CITY OF BORDENTOWN	0067	1005	7		B34 L36			15C	131 FARNSWORTH AVE
CITY OF BORDENTOWN	0070	1006	7					15C	CHURCH STREET ALLEY
CITY OF BORDENTOWN	0072	1007	19		B38 L12			15C	13 CROSSWICKS ST
CITY OF BORDENTOWN	0073	1007	31		B38 L51			15C	4 CHURCH ST
CITY OF BORDENTOWN	0093	1307	11		B54 L11	06033	00091	15C	204 PINE ST
CITY OF BORDENTOWN	0096	1404	12		B58 L12	06033	00091	15C	222 ELIZABETH ST
CITY OF BORDENTOWN	0097	1404	22		B59 L01			15C	CITY LOT
CITY OF BORDENTOWN	0097	1404	23		B57 L02			15C	213 CROSSWICKS ST
CITY OF BORDENTOWN	0104	1601	20.01			3718	10	15C	E PARK ST
CITY OF BORDENTOWN	0108	1701	12		B22 L01			15C	FT OF SECOND ST
CLAPS, JOHN	0019	502	6		B47 L06	06214	00932	2	126 CROSSWICKS ST
CLARK, ROBIN L & KEVIN R	0106	1601.02	1.07	C.107		13352	03547	2	70 E PARK ST UNIT 2-6
CLAUSER, JOHN P	0012	304	5		B83 L05			2	510 REEDER AVE
CLAUSER, JOHN P & LISA	0060	904	9		B24 L08	13075	04482	2	36 SECOND ST
CMO ENTERPRISES, LLC	0013	403	5		B85 L05	13142	07422	1	244 RTE 130
COBBS, JOHN M JR	0082	1201	7		B41 L21	05864	00611	2	48 ELIZABETH ST
COCHRAN WARREN	0090	1304	10		B40 L07	5058	269	2	109 ELIZABETH ST
COCHRANE, JEAN F	0011	303	21		B76 L06	06274	00656	2	513 PRINCE ST



## TAXING DISTRICT NO. 03 BORDENTOWN CITY

## COUNTY NO. 03 BURLINGTON

NAME OF OWNER ADDITIONAL OWNERS	PAGE NO.	BLOCK NO.	LOT NO.	LOT QUALIF.	ACCOUNT NO.	DEED BOOK	DEED PAGE	CLASS	PROPERTY LOCATION
CODY, ROBERT T & KATHLEEN	0030	603	28		B72 L11			2	423 WILLOW ST
COHEN, LISA R	0006	205	4		B78 L04	05702	00045	2	105 W CHESTNUT ST
COLEMAN, ERNEST T & LOUISE G	0091	1305	9		B52 L08			15F	94 MARY ST
COLEMAN, VALERIE	0021	503	22		B44 L14A	13350	07976	1	51 WEST ST
COLEMAN, VALERIE	0021	503	23		B44 L14B	13350	07970	2	49 WEST ST
COLLINS, W. & PETERSON, EDWARD, LVTR	0045	706	5		B12 L30	06054	00677	2	5 WALNUT ST
COLLOM, III JOHN W	0012	304	13		B83 L13			2	505 FARNSWORTH AVE
COMISKY, DAVID P & HEATHER L	0015	404	10		B84 L10	05608	00634	2	54 E UNION ST
COMISKY, EDWARD J	0023	505	11		B80 L13	06156	00646	2	80 E BURLINGTON ST
COMISKY, JAMES D	0040	703	13		B18 L11	4685	164	4C	374 FARNSWORTH AVE
COMISKY, RUSSELL D JR & YVETTE M	0088	1302	11		B49 L12	05650	00847	2	77 MARY ST
CONAWAY, HERBERT	0094	1309	4		B55 L03	05649	00813	2	205 PINE ST
CONAWAY, HERBERT & EVA C	0038	702	19		B43 L33	5109	066	2	35 WEST ST
CONAWAY, HERBERT C	0021	503	16		B44 L08	3960	102	2	308 HOPKINSON ST
CONAWAY, HERBERT C & EVA C	0092	1307	10		B54 L10	5123	163	1	94 ELIZABETH ST
CONAWAY, HERBERT C & EVA C	0092	1307	10.01			5123	163	2	94 ELIZABETH ST
CONAWAY, HERBERT C SR	0094	1309	6		B55 L05	13280	04192	2	100 ELIZABETH ST
CONKLIN, DYAN	0054	901	19			13212	08766	2	25 THOMPSON ST
CONROY, JOSEPH & CAROLINE	0058	903	6		B20 L06	06095	00879	2	10 MCKNIGHTS AVE
CONSIGLIO, C J & CATHERINE M TSTES	0019	502	3		B47 L03	06622	00119	2	110-114 CROSSWICKS ST
CONSOLIDATED FIRE ASSOCIATION	0036	702	2		B43 L12			15F	20 CROSSWICKS ST
CONWAY, HARVEY JR	0066	1004	11		B26 L19	4525	286	2	13 MILES AVE
COOK GORDON S. III	0068	1005	17		B34 L19	4390	201	2	29 E CHURCH ST
COOK, ELLIOTT & EHRLICH, KIM	0053	901	2		B21 L01	06403	00319	2	4 BANK ST
COOKE, ELANE RICH & PHILLIP A	0025	505	33		B80 L32			2	17 E UNION ST
COOPER, GRACE	0059	903	10		B20 L11	06505	00116	2	26 COURTLAND ST
COPPOLA, RICHARD T & MELISSA ANNE	0029	603	24		B72 L36	06639	00781	2	435 WILLOW ST
CORBO, JOAN	0015	404	14		B84 L14	06239	00654	2	62 E UNION ST
CORVO, DAVID	0070	1006	3		B38 L25	05988	00637	4C	32 E CHURCH ST
CORVO, DAVID	0073	1007	29		B38 L49	06247	00112	4A	203 FARNSWORTH AVE
COUNDIT, H C/O T. COUNDIT	0021	503	13		B44 L05	4576	055	2	84 CROSSWICKS ST
COX, DEBRA	0055	901	31		B21 L28	4108	164	2	13 SECOND ST
COYLE, CHARLES A & GALAMBOS, R J JR	0041	703	29		B18 L27	06549	00710	2	351 PRINCE ST
CRAIG, JUDY C B	0011	303	19		B76 L08	06735	00815	2	519 PRINCE ST
CRANBERRY BOG, LLC	0109	1702	2			13282	08073	1	354 E PARK ST
CRANBERRY PARK, LLC	0104	1601	21		B29 L05	13280	09397	4B	104 E PARK ST
CRANMER, THOMAS S	0026	601	7		B70 L14	05602	00557	2	414 WILLOW ST
CREIGHTON PROP FAMILY LP	0014	403	17.02			05939	00768	1	230 RT 130 S
CRIMSON KING, LLC	0004	204	22		B69 L03	13338	08647	2	405 BROOKS AVE
CRISTY, RUTH S & SHIELDS, LONA G	0070	1007	5		B38 L40C	06713	00230	2	4 CHURCH COURT
CROSSWICKS MONUMENT R E HOLDING, LLC	0072	1007	20.01			06013	00293	4A	5 CROSSWICKS ST
CRUNKLETON, JUDITH L	0092	1306	4		B53 L06	05945	00301	2	139 ELIZABETH ST
CSAPO, ALEXANDER JR	0006	205	12		B78 L13			1	8 MILL ST
CSAPO, THOMAS & GAIL	0014	404	1		B84 L01	4553	001	2	10 E UNION ST
CZAJKA, STEPHEN G JR	0074	1101	2.02		B35 L29	13058	00567	2	2 RAILROAD AVE
CZUHAI, GEORGE G & JOAN C	0032	604	22		B73 L02			2	403 PRINCE ST
CZYZEWSKI, RANDY C & JENNIFER R	0061	904	26		B24 L27	4694	119	2	25 FARNSWORTH AVE
D & R GREENWAY LAND TRUST, INC	0051	801	34.01		B07 L10	06568	00014	15F	228 WALNUT ST
D'ANGELO & MILLER C/O MILLER	0049	801	14		B09 L14	4205	307	2	116 WALNUT ST
D'ANGELO, N & MILLER, A	0078	1104	1		B39 L01	4586	134	2	151 SECOND ST
DABRONZO, JAMES & THOMPSON, MARY L	0057	902	21		B25 L40	13226	03884	2	65 E PARK ST
DANGELO SR, NICHOLAS & DANGELO JR, N	0083	1201	10		B41 L24	13324	06400	2	54 ELIZABETH ST
DANGELO, NICHOLAS	0042	704	5		B17 L05D	13202	00290	2	340 PRINCE ST
DANGELO, NICHOLAS	0079	1104	13		B39 L19	13149	05498	2	26 MARY ST
DANGELO, NICHOLAS & ET AL	0066	1004	5		B26 L23	13306	07042	2	27-31 MILES AVE
DANIEL, JOHN W & DONNA LEA	0098	1501	17		B63 L17			15F	26 LANDON DR
DANIELS, ERIK R & DINA M	0001	201	2.02		B13 L04B	06033	00735	2	362&364 W BURLINGTON ST
DANIELSKI, RAYMOND M	0076	1101	28		B35 L04	05779	00803	2	129 SECOND ST
DANO, KATHLEEN	0106	1601.02	2.04	C.204		06769	00135	2	70 E PARK ST UNIT 2-12
DANSBURY, CRAIG W & JOANN	0033	605	15		B79 L21			2	411 FARNSWORTH AVE
DANSER, ROBERT JR & REBECCA ET AL	0010	302	24		B75 L02	13278	08867	2	507 WILLOW ST
DARLINGTON, ANN E	0106	1601.02	2.01	C.201		06201	00276	2	70 E PARK ST UNIT 2-11
DAS, BIMAL & NUPUR	0090	1305	1		B52 L01	06645	00712	2	68 MARY ST
DAVIS, DELBERT & JOYCE L	0079	1104	9		B39 L15	05802	00530	2	18 MARY ST
DAVIS, GREGORY & MONA	0099	1501	31		B65 L06	06415	00663	2	133 LUCAS DR
DAVIS, KEVIN	0082	1104	50		B39 L03	05615	00791	2	157 SECOND ST
DAVIS, MARION	0037	702	14		B43 L29B	05692	00400	2	306 BORDEN ST
DE LA CRUZ, MANUEL ANTONIO&MELANIE	0017	405	14		B82 L13	06016	00050	2	73 E UNION ST

## TAXING DISTRICT NO. 03 BORDENTOWN CITY

## COUNTY NO. 03 BURLINGTON

NAME OF OWNER ADDITIONAL OWNERS	PAGE NO.	BLOCK NO.	LOT NO.	LOT QUALIF.	ACCOUNT NO.	DEED BOOK	DEED PAGE	CLASS	PROPERTY LOCATION
DEAN, ANDREW & EMILY	0099	1501	26		B65 L11	13182	02551	2	123 LUCAS DR
DEANTONIO, MARK	0077	1103	17		B37 L18	5013	149	2	55 MARY ST
DECKER, MICHAEL J & RACHEL F	0091	1305	13		B52 L14	06692	00246	2	125-127 ELIZABETH ST
DEGNON, TERRENCE J & LINDA	0059	904	8		B24 L07	4064	74	2	28 SECOND ST
DEJESUS ALEXIS A & RAMOS, NYDIA	0101	1502	11		B64 L11	06533	00427	2	21 LANDON DR
DEKIS, LISA A	0027	602	3		B71 L05	05899	00575	2	442 WILLOW ST
DEKOVITCH, WILLIAM & RACHEL	0075	1101	13.01			13143	06163	2	15 MARY ST
DELFINO, JOHN & KAREN	0034	701	3		B45 L18	06236	00001	2	10 WEST ST
DELUCA, DANIEL J & LAUREN	0052	802	2		B02 L04	13234	00632	2	10 PRINCE ST
DEMAND, JOHN W	0028	603	9		B72 L25	05904	00484	2	420 PRINCE ST
DEMKO, ELZA J	0037	702	10		B43 L26			2	64 CROSSWICKS ST
DENNAUSKI, TERRENCE	0032	604	17		B73 L07	13348	07224	2	413 PRINCE ST
DENGLER, PAUL L SR & CYNTHIA P	0014	403	15		B85 L14	06353	00682	4A	309 RTE 130 SOUTH
DENGLER, PAUL L SR & CYNTHIA P	0014	403	16		B85 L15	06353	00682	1	REAR 315 ROUTE 130&206
DENGLER, PAUL L SR & CYNTHIA P	0014	403	17.01			06353	00682	1	228 RT 130
DENLINGER, CARL F & CHERYL A	0024	505	17		B80 L16	05675	00584	2	92 E BURLINGTON ST
DENNEY, LARRY & JANET S	0050	801	28		B09 L02	4265	164	2	204 PRINCE ST
DEPINTO, JENNIFER	0059	904	3		B24 L02	06556	00378	2	3 COURTLAND ST
DEROSE, DANIEL T	0098	1501	9		B63 L09	13176	02537	2	10 LANDON DR
DESANTIS, MICHAEL G & PATRICIA K	0017	405	6		B82 L05	05503	00092	2	124 E BURLINGTON ST
DESCRISTOFANO, AURORA	0080	1104	29		B39 L34B	13363	07019	2	45 ELIZABETH ST
DESI, SRUTI	0088	1302	9.02			13356	07151	2	73 MARY ST
DESIMONE, DIANA & TRIANTAFILOU, G&B	0052	804	3		B19 L03	06181	00056	2	8 HILL TOP
DETERER, WILLIAM G JR	0060	904	16		B24 L16	4584	190	2	52 SECOND ST
DEUTSCHE BANK NATIONAL TRUST CO	0089	1303	13		B50 L12	13348	05520	2	107 MARY ST
DEVEREUX, COLLEEN & LALUMIERE, M	0093	1307	14		B54 L14A	06687	00948	2	107 VERNON ST
DEY, AMANDA & NILES, LAWRENCE	0010	303	10		B77 L10	13107	08400	2	516 FARNSWORTH AVE
DHAEM, ROBERT	0036	701	27		B45 L09	13282	01837	2	367 FARNSWORTH AVE
DHAEM, ROBERT	0036	701	28		B45 L08	13288	09881	1	365 FARNSWORTH AVE
DHUNA, SURINDER SINGH	0095	1404	4		B58 L04	13257	04172	2	206 ELIZABETH ST
DIBBLEE, RICHARD E & LOUISE M	0027	602	7		B71 L09			2	14 W UNION ST
DIBENEDITTO, DAVID T & COLLEEN M	0071	1007	7		B38 L40A	06131	00576	2	8 CHURCH COURT
DICKINSON, ANDREW & SHTERBAN, AMY	0060	904	17		B24 L17	13263	08590	2	54 SECOND ST
DIEFENBACH, JAYMEE & JOSEPH	0038	702	22		B43 L35	13267	06637	2	25 WEST ST
DIETRICH, DAVID & JENNIFER	0027	601	15		B70 L05	06529	00963	2	415 OLIVER ST
DILEMME, ANTHONY & HELEN	0018	501	6		B81 L07	4280	296	2	57 E UNION ST
DILEO, DANIEL & DEBRA	0011	303	15		B76 L12	4306	125	2	527 PRINCE ST
DILEO, PASQUALE J & JOAN M	0097	1501	5		B63 L05	05924	00962	2	2 LANDON DR
DILISSIO, LAUREN	0106	1601.02	1.08	C.108		06310	00807	2	70 E PARK ST UNIT 2-7
DIMAMU, LLC	0039	703	8			06262	00006	4A	358 FARNSWORTH AVE
DIMATTIA, PATRICK TRUSTEE	0104	1601.01	1.03	C.103		06809	00590	2	70 E PARK ST UNIT 1-3
DIPIETRO, DAVID & BLANCHE	0079	1104	10		B39 L16			2	20 MARY ST
DIPIETRO, TERSINA	0106	1601.02	1.06	C.106		13043	02300	2	70 E PARK ST UNIT 2-5
DIPLOMAT PROPERTY MANAGER, LLC	0002	204	4		B68 L04	13342	05931	2	375 W BURLINGTON ST
DITOLVO, MARY ELIZABETH	0028	602	8		B71 L01	13116	05027	2	423 OLIVER ST
DIXON, LORI	0007	301	1.04			13121	07696	2	515 OLIVER ST
DOLCI, DANIELLE	0092	1307	5		B54 L02	06496	00775	2	203 LAFAYETTE ST
DOLCI, DANIELLE & DALARIS, H	0016	404	29		B84 L27	13328	09339	2	11 E CHESTNUT ST
DONAHUE, FRANK JR	0046	706	13		B12 L07	06114	00938	4A	316-318 FARNSWORTH AVE
DONALD, JOHN & CAROLE	0015	404	16		B84 L16			2	66 E UNION ST
DOQUE, WILLIAM & DEDUQUE, AYDEE	0099	1501	32		B65 L05	13089	01503	2	135 LUCAS DR
DOROTHEA DIX UNITARIAN UNIC COM INC	0058	902	32		B25 L27	06742	00737	15D	39 E PARK ST
DOUGHERTY, HOLLY & JOSEPH	0060	904	13		B24 L12	06377	00265	2	46 SECOND ST
DOUGHERTY, JAMES B & GILLOOLY, ELIZA	0003	204	14		B68 L11	3396	243	2	311 W BURLINGTON ST
DOWNEY, JUDITH	0065	1003	13		B10 L12	13039	00735	2	6 WALNUT ST
DOWSHEN, JOEL F & MARSHA	0010	303	4		B77 L04			2	502 FARNSWORTH AVE
DRIVESHAFTS & DIPSTICKS, LLC	0076	1103	1		B37 L1&2	ER157	00551	4A	2 & 4 ANN ST
DUNIGAN, DAVID F	0076	1102	2.01		B36 L02	06757	00061	4B	9 ANN ST
DUNIGAN, DAVID F	0076	1102	2.02					1	11 ANN ST
DUNIGAN, DAVID F	0076	1102	2.03					1	13 ANN ST
DUNIGAN, DAVID F	0076	1102	2.04					1	15 ANN ST
DUNIGAN, DAVID F	0076	1102	2.05					1	17 ANN ST
DUNIGAN, DAVID F	0076	1102	2.06					1	9-19 ANN ST
DUNPHY, SEAN & DANA	0080	1104	32		B39 L37	06610	00705	2	37 ELIZABETH ST
DUNSTON, JOHN D & HILL, HOLLY	0054	901	21		B21 L19	05543	00064	2	19 THOMPSON ST
DWOJAK, ERIC & NIEBUDEK, NICOLE	0031	604	13		B73 L11	13305	08274	2	423 PRINCE ST
DWYER, JOHN	0013	403	2		B85 L02	13085	04079	4A	605 FARNSWORTH AVE
DWYER, JOHN JR	0009	302	17.02		WILLOW	06100	00584	2	527 WILLOW ST

## TAXING DISTRICT NO. 03 BORDENTOWN CITY

## COUNTY NO. 03 BURLINGTON

NAME OF OWNER ADDITIONAL OWNERS	PAGE NO.	BLOCK NO.	LOT NO.	LOT QUALIF.	ACCOUNT NO.	DEED BOOK	DEED PAGE	CLASS	PROPERTY LOCATION
DYER, PATRICIA M	0059	904	2		B24 L01A	06241	00043	2	1 COURTLAND ST
DYSON PROPERTY MANAGEMENT, LLC	0024	505	13		B80 L14B	06676	00084	2	84 E BURLINGTON ST
EAGLES, MELISSA	0054	901	24			06692	00378	2	13 THOMPSON ST
EBERHART, SHELLEY A	0075	1101	14		B35 L18	06082	00629	2	11 MARY ST
EBERT, KEVIN J & NGUYEN, NATHASHYA	0005	204	40		B68 L31	13366	04546	2	538 OLIVER ST
EDINGER, FLOYD R & CAROLYN A	0026	601	9		B70 L16			2	418 WILLOW ST
EGAN, BRIAN K & JACKELINE	0051	801	40		B05 L01	06499	00982	2	102 PRINCE ST
EILEEN PAZDER LIVING TRUST	0011	303	25		B76 L02	13288	05635	2	505 PRINCE ST
ELLIS, RANDY L	0029	603	16		B72 L20	05688	00506	2	436 PRINCE ST
ELLIS, RICKY R	0002	203	10		B15 L07	4596	149	2	332 OLIVER ST
ENOS, BRIAN & JANA	0074	1101	11		B35 L21	13214	00505	2	19 MARY ST
ENZ, JOHN E & SUSAN B	0063	1001	9		B06 L09			2	103 PRINCE ST
ERDOS, ZOLTAN	0091	1305	7		B52 L07	13349	02569	2	86 MARY ST
ERDOS, ZOLTAN & TINA	0088	1303	2		B50 L02	06342	00039	2	85 MARY ST
ERDOS, ZOLTAN & TINA	0088	1303	3		B50 L03	13211	08733	2	87 MARY ST
ERICKSON, JANE G	0055	901	26		B21 L23	5161	018	2	7 THOMPSON ST
ERICKSON, PAMELA & MCDONALD, JOHN	0015	404	18		B84 L18	4890	228	2	76 E UNION ST
ERICKSON, PAMELA M	0064	1003	2		B10 L02A	3636	252	4A	202 FARNSWORTH AVE
ERMI, FRANCIS & RAYNOR, ROSE	0079	1104	7		B39 L13	05821	00674	2	14 MARY ST
EST.OF S. RUHL/CO JOSEPH CRIVELLI	0064	1003	6		B10 L05	06349	00214	4A	212-214 FARNSWORTH AVE
ETHINGTON, BETTY JANE	0030	603	33		B72 L06			2	413 WILLOW ST
EVANGELISTA, ROBERT A & MARY M	0004	204	27		B69 L08	13138	08809	2	400 OLIVER ST
EVANS, DENISE G	0057	902	28		B25 L23	13121	05566	2	51 E PARK ST
EVANS, JEFFREY F & SANDRA C	0046	706	22		B12 L16	13118	00417	2	327 PRINCE ST
EVANS, SCOTT A	0011	303	13		B77 L10A	05655	00739	2	4 W CHESTNUT ST
EVERSHEIM, HARALD J	0050	801	27		B09 L03			2	208-212 PRINCE ST
EYMAN, WILLIAM & ROSENA, AMERICO	0023	504	18			06663	00079	2	319 BORDEN ST
FAITH TABERNACLE	0085	1202	1		B42 L33			1	200 LAFAYETTE & ELIZABETH
FAITH TABERNACLE	0093	1307	16		B54 L16			15D	103 VERNON ST
FALKER, BEVERLY	0060	904	14		B24 L13	13132	08807	2	48 SECOND ST
FALKLER, BEVERLY & JESSE	0086	1202	15		B42 L20	13060	07780	2	115 CROSSWICKS ST
FALKLER, BEVERLY A & JESSE A	0072	1007	17		B38 L14A	13128	08160	2	23 CROSSWICKS ST
FALKOW, JENNIFER & LEICHTNER, ERIC	0007	301	3		B74 L03	06522	00395	2	522 WILLOW ST
FALLETTA, ANGELA C	0029	603	20		B72 L16	13349	07818	2	10 W UNION ST
FANIK, FAYEZ	0065	1003	8		B10 L07	06760	00725	4A	218-220 FARNSWORTH AVE
FANIK, FAYEZ & INTESAR	0065	1003	9		B10 L08	06618	00203	4A	222 FARNSWORTH AVE
FANIKOS, MICHAEL	0045	706	8		B12 L01B	13160	00081	4A	304 FARNSWORTH AVE
FANIKOS, MICHAEL	0066	1004	3		B26 L09	13250	05965	2	110 SECOND ST
FANIKOS, MICHAEL	0067	1004	15		B26 L05	13236	03692	4A	115 FARNSWORTH AVE
FANIKOS, MICHAEL	0076	1102	1		B36 L01	13140	05541	1	1-3-5-7 ANN ST
FANIKOS, MICHAEL & LESLIE	0034	605	16		B79 L22	13267	01514	2	409 FARNSWORTH AVE
FANIKOS, MICHAEL & LESLIE	0052	802	3		B02 L02	06654	00592	2	6 PRINCE ST
FANIKOS, MICHAEL & LESLIE	0055	901	28		B21 L25	13268	00263	2	1 THOMPSON ST
FANIKOS, MICHAEL T	0025	505	36		B80 L35	13367	00536	2	405-411 CARPENTER ST
FANIKOS, MICHAEL T	0073	1101	1		B35 L01	13094	00202	2	123 SECOND ST
FANIKOS, MICHAEL T	0081	1104	45		B39 L50	13230	06275	2	1 ELIZABETH ST
FANIKOS, MIKE	0061	905	6		B04 L04	13152	08504	2	18 FARNSWORTH AVE
FANIKOS, THEODORE & ASTERIS	0091	1305	16		B52 L17	13215	09138	2	119 ELIZABETH ST
FANIKOS, THEODORE & ASTERIS	0091	1305	17		B52 L19	13340	08291	2	115 ELIZABETH ST
FARNESE, JACQUELINE	0090	1304	2.01			13087	05984	2	109 SPRING ST
FARNSWORTH HOUSE, LLC	0063	1002	7		B08 L06	06499	00495	4C	140-142 FARNSWORTH AVE
FAUSTI, ESTHER V	0103	1601	9.09			05783	00412	2	9 E PARK ST HAMLET
FC SERVICES GROUP LLC	0075	1101	19		B35 L13	13075	06283	4C	1 MARY ST
FC SERVICES GROUP, LLC	0037	702	4		B43 L16	13272	07829	4C	36 CROSSWICKS ST
FEDERICI, S T & MACALALAD, S T	0012	304	2		B83 L02	13096	04566	2	6 E UNION ST
FEENEY, BRIANNE & PRICE, ERIC	0011	303	22		B76 L05	06505	00624	2	511 PRINCE ST
FEENEY, SHAWN S & BRIANNA L	0031	604	10		B73 L14	13007	00869	2	433 PRINCE ST
FEITH, ARTHUR	0071	1007	13.02		B38 L17	06464	00391	2	174B SECOND ST
FERGUSON, BARBARA	0044	705	20		B16 L21	06784	00087	2	351 OLIVER ST
FIORE, ADAM J & PENNINPEDE, J	0034	605	18		B79 L01A	06505	00970	2	401 FARNSWORTH AVE
FIORE, JOANNE	0059	903	11		B20 L12	4968	307	2	29 COURTLAND ST
FISCHER, ERIC M	0043	705	9		B16 L10	4907	267	2	352 WILLOW ST
FISCHER, PAUL & JENNIFER	0067	1004	16		B26 L04	06783	00822	2	113 FARNSWORTH AVE
FISHER, KIM M & THOMAS A II	0002	203	9		B15 L08	06093	00836	2	334 OLIVER ST
FITZGERALD, JOHN	0065	1003	16.01		B10 L15	4976	276	2	211 PRINCE ST
FLANIGAN, DIANE C	0056	902	13		B25 L11	06126	00486	2	30 THOMPSON ST
FLANIGAN, JOHN & ECHAVARRIA, MARINA	0079	1104	17		B39 L23	06401	00728	2	38 MARY ST
FLETCHER STEPHEN & ELIZABETH	0071	1007	15.03			06355	00428	2	33 CROSSWICKS ST

## TAXING DISTRICT NO. 03 BORDENTOWN CITY

## COUNTY NO. 03 BURLINGTON

NAME OF OWNER ADDITIONAL OWNERS	PAGE NO.	BLOCK NO.	LOT NO.	LOT QUALIF.	ACCOUNT NO.	DEED BOOK	DEED PAGE	CLASS	PROPERTY LOCATION
FOLEY IV, EDWARD P ET AL	0081	1104	38		B39 L43	13285	07524	2	19 ELIZABETH ST
FOLEY, EDWARD P & BARBARA L	0042	704	3		B17 L03	05789	00320	2	336 PRINCE ST
FOSTER, JANICE L	0029	603	13		B72 L23C	06247	00883	2	428 PRINCE ST
FOSTER, KAREN M	0009	302	19		B75 L05C	06263	00216	2	521 WILLOW ST
FRANCIS, ESTHER, ET AL	0022	504	7		B46 L03B	13334	05684	1	56 WEST ST
FRANCIS, ESTHER, ET AL	0022	504	8		B46 L04	13334	05684	2	400 HOPKINSON ST
FRANCIS, JOHN R & LYDIA R	0080	1104	25		B39 L31	3441	129	2	55 ELIZABETH ST
FRANCIS, KIM & SHIERNELL	0034	701	2		B45 L16	13271	02703	2	4 WEST ST
FRANKS, DAVID W	0028	603	1		B72 L33	4131	55	2	400 PRINCE ST
FRANTZ, JANE E	0055	902	6		B25 L05	06119	00655	2	14 THOMPSON ST
FRASER, MARILYN C	0026	601	2		B70 L09	4407	155	2	402 WILLOW ST
FRECH, KEVIN J	0092	1307	9		B54 L08A	06636	00358	2	82 ELIZABETH ST
FREE, CELIA U	0088	1302	10		B49 L11	06596	00791	2	75 MARY ST
FREE, REBECCA J & TOBER, J W	0081	1104	35		B39 L40	06507	00925	2	25 ELIZABETH ST
FREEDOM FINANCIAL ADVISORS, LLC	0063	1002	3		B08 L02	06626	00557	4A	132 FARNSWORTH AVE
FREID, BENJAMIN	0003	204	13		B68 L10	13012	06180	2	339 W BURLINGTON ST
FRESCO, JOSEPH J & JANE	0087	1202	29		B42 L06			2	213 SPRING ST
FRICKER, MICHAEL C & ALLISON S	0027	602	2		B71 L04	13267	05573	2	440 WILLOW ST
FURPHY, KIMBERLY A	0029	603	23		B72 L37	06328	00987	2	437 WILLOW ST
GABEL, KATHRYN M	0077	1103	12		B37 L13	05996	00676	2	8 SPRING ST
GADECKI, THOMAS E & GLORIA M	0098	1501	18		B63 L18			2	28 LONDON DR
GAINES, ALBERT & ALBERTA	0085	1202	8.01			4279	324	2	214 LAFAYETTE ST
GAINES, RODNEY A & MARILYN E	0041	703	32		B18 L30	06179	00420	2	345 PRINCE ST
GALANTE, JOHN A & ROSEANN	0039	703	5		B18 L02	06454	00315	4C	346 FARNSWORTH AVE
GALATI, LAURA J	0072	1007	17.02			13232	08877	2	19 CROSSWICKS ST
GALE, EILEEN	0056	902	14		B25 L12	4571	016	2	32 THOMPSON ST
GALIEO PROPERTIES, L.L.C.	0084	1201	31		B41 L46	06472	00755	2	95 CROSSWICKS ST
GALLAGHER, CHARLES & TOLENO, CECILIA	0062	905	11		B04 L09	13000	02054	2	19-21 PRINCE ST
GALLAGHER, CINDY A	0041	703	31		B18 L29	06134	00477	2	347 PRINCE ST
GALLO BROTHERS, LLC	0013	402	1		B87 L01A	06735	00989	4A	213 US HIGHWAY 130
GANGES, WILLARD & CATHY	0021	503	17		B44 L09	3692	227	2	310 HOPKINSON ST
GANGONE, LORENZO & SINISHTAJ, NORA	0011	303	14		B76 L13	06765	00860	2	531 PRINCE ST
GANGONE, LUCAGIANNI & JAIME	0091	1305	19		B52 L20	13196	02542	2	113 ELIZABETH ST
GANT, LISA L	0076	1103	3		B37 L04	05608	00859	2	8 ANN ST
GARCIA, ALICE	0068	1005	13		B34 L33B	06305	00778	2	140 SECOND ST
GAREMORE, RALPH & MABLE	0075	1101	13.02			05607	00402	2	13 MARY ST
GARY, ROSS A & ALISON H	0103	1601	12		B29 L01B	06808	00600	2	54 E PARK ST
GAYNOR, MARTIN J & ETHEL	0055	902	2		B25 L01	05969	00760	2	4 THOMPSON ST
GAYNOR, WILLIAM J JR & CAROL A	0077	1103	6		B37 L07	05712	00317	2	14 ANN ST
GEER, JOEL E & BARLETTA, JENNIFER M	0085	1202	3		B42 L31	06513	00399	2	204 LAFAYETTE ST
GEISEL, EDWARD K	0033	605	7		B79 L16	06469	00068	2	427 FARNSWORTH AVE
GEISERT, MICHAEL & BARBARA LEPPING	0004	204	29		B69 L10	05287	00082	2	406 OLIVER ST
GEORGE, ROBERT D	0092	1307	6		B54 L01	13225	05379	2	201 LAFAYETTE ST
GERASCH, JANIS M & HANS J	0096	1404	9		B58 L09	05639	00556	2	218 ELIZABETH ST
GERIKE, SUSAN E	0018	405	16		B82 L15	13194	02339	2	69 E UNION ST
GERK, DANIEL R & THOMAS A	0075	1101	20		B35 L12	13125	07317	2	147 SECOND ST
GETTING, FRANK A & THOMAS M	0104	1601	20		B29 L04	13235	04771	2	100 E PARK ST
GGG PROPERTIES, LLC	0073	1007	26		B38 L08	13265	09800	4A	223 FARNSWORTH AVE
GIBBONS, ERIC	0065	1003	12		B10 L11	4973	057	4A	8 WALNUT ST
GIBBS, ASHLEY A	0090	1305	4		B52 L04	13174	02476	2	80 MARY ST
GILARDI, VICTOR R III & SANDRA	0018	405	18		B82 L17			2	63 E UNION ST
GILLARD, DENISE MARIE	0080	1104	22		B39 L28	13031	06687	2	54 MARY ST
GIPSON, RONALD & BRENDA	0101	1502	7		B64 L07	05499	00101	2	13 LONDON DR
GIRTON, JEFFREY & SANDRA	0066	1003	20		B10 L19	3777	261	2	7-9 W CHURCH ST
GIST, ROBERT	0013	403	10.01			13154	08543	1	EAST CHESTNUT ST
GLASS, JAMES & DOLORES	0038	702	23		B43 L36			2	23 WEST ST
GLASS, SHERRI	0085	1202	6		B42 L28B	06457	00201	1	212 LAFAYETTE ST
GLASS, SHERRI A	0088	1303	4		B50 L04	06359	00818	2	89 MARY ST
GLENNON, MORGAN	0106	1601.02	2.05			13226	00776	2	70 E PARK ST UNIT 2-16
GLIEM, SCOTT F & SHANNON K	0028	603	7		B72 L27	06733	00753	2	414 PRINCE ST
GLOVER, DONALD & DOLORES R	0079	1104	16		B39 L22	05651	00893	2	34 MARY ST
GOAD, LARRY E & BETTY J	0095	1404	5		B58 L05			2	208 ELIZABETH ST
GOEBEL, DAVID J	0055	902	4		B25 L03			2	10 THOMPSON ST
GOHRIG, JENNIFER	0068	1005	21		B34 L32C	06552	00517	2	17 E CHURCH ST
GOLD, MARY	0063	1001	10		B06 L10	13039	02826	2	101 PRINCE ST
GONZALEZ, JORGE & ADAMS, GARY	0061	904	27		B24 L28	13366	08223	2	19 FARNSWORTH AVE
GOPAL, HEMALATHA	0039	702	33		B43 L05B	05928	00215	4A	321 FARNSWORTH AVE
GORKA, RICHARD & ANTONELLO, KRISTIN	0043	705	5		B16 L06A	13055	08567	2	342 WILLOW ST



## TAXING DISTRICT NO. 03 BORDENTOWN CITY

## COUNTY NO. 03 BURLINGTON

NAME OF OWNER ADDITIONAL OWNERS	PAGE NO.	BLOCK NO.	LOT NO.	LOT QUALIF.	ACCOUNT NO.	DEED BOOK	DEED PAGE	CLASS	PROPERTY LOCATION
GORMAN, DORIS	0103	1601	9.04			3581	122	2	4 E PARK ST HAMLET
GOTHAM DEVELOPMENT, LLC	0021	504	1		B46 L07	06615	00933	2	331 BORDEN ST
GOULD, CHERYL A W	0072	1007	16.01					2	25 CROSSWICKS ST
GOWER, MARY ANN	0108	1701	8		B22 L05A	13127	07605	2	9 BANK ST
GRAHAM, JAMES & SUE	0026	601	11		B70 L18			2	424 WILLOW ST
GRAHAM, ROBERT & RACHAEL	0098	1501	6		B63 L06	13167	01258	2	4 LONDON DR
GRALA, CARL & KELLY	0052	804	4		B19 L04	05825	00810	2	10 HILL TOP
GRANT, CHRISTOPHER C	0045	706	3		B12 L28	06102	00842	2	9 WALNUT ST
GREATER FAITH TABERNACLE CHURCH, INC	0085	1202	5		B42 L29			1	210 LAFAYETTE ST
GREATER FAITH TABERNACLE CHURCH, INC	0092	1307	1		B54 L06			2	213 LFAAYETTE ST
GREEN, HANNAH S	0013	403	10		B85 L10			2	28 E CHESTNUT ST
GREEN, HANNAH S	0014	403	10.02			4115	217	1	EAST CHESTNUT ST
GREENE, LECHIA	0056	902	8		B25 L07	13303	03302	2	20 THOMPSON ST
GREENFIELD, HOWARD & HAPPINESS N	0021	503	14		B44 L06	06467	00930	2	304 HOPKINSON ST
GREENFIELD, JANICE E	0020	503	5		B44 L20	06537	00245	2	309 BORDEN ST
GREENMEIR, GARY R & LISA A	0101	1502	10		B64 L10	05538	00003	2	19 LONDON DR
GREENWOOD, SCOTT E	0080	1104	30		B39 L35	06527	00877	2	43 ELIZABETH ST
GRIFF, MARTIN & LEVITSKY, ROBERT	0065	1003	11		B10 L10	4041	345	4A	226-228 FARNSWORTH AVE
GRIFFITHS, DIANE F	0072	1007	17.01			06079	00247	2	21 CROSSWICKS ST
GRIM, EARL D & NANCY S	0031	604	9		B73 L27			2	432 FARNSWORTH AVE
GRIPPO, MONICA R	0056	902	16		B25 L14	00000	00000	2	36 THOMPSON ST
GROCHALA, LAUREN	0107	1601.02	3.05	C.305		13358	00637	2	70 E PARK ST UNIT 2-24
GROVE, GEORGE A & GLADYS	0105	1601.01	2.02	C.202		05796	00592	2	70 E PARK ST UNIT 1-8
GUARNO, MATTHEW P	0032	604	27		B73 L18	05679	00193	2	3-5 W BURLINGTON ST
GUIDOTTI, PATRICK & LESZCZUK, NICOLE	0082	1201	3		B41 L17	06533	00759	2	38 ELIZABETH ST
GUIDOTTI, RENEE	0032	604	16		B73 L08	13071	05748	2	415 PRINCE ST
GUILLEN, SANTIAGO & GILLIGO, GINA	0011	303	17		B76 L10	13186	00045	2	523 PRINCE ST
GUINNESS, ELIZABETH	0099	1501	22		B65 L15	05853	00711	2	115 LUCAS DR
GULBINSKY, JOSEPH P JR	0107	1601.02	3.01	C.301		13312	04573	2	70 E PARK ST UNIT 2-19
GUTIERREZ, DAVID & SHERRY	0054	901	20		B21 L18	06481	00161	2	21 THOMPSON ST
GUZMAN, HEIDI	0100	1501	36		B65 L01	13313	07828	2	143 LUCAS DR
GUZMAN, HEIDI S	0098	1501	11		B63 L11	06394	00717	2	14 LONDON DR
HABA, VINCENT JR	0008	301	6		B74 L06	13086	07797	2	530 WILLOW ST
HADLEY, HEATHER	0027	601	17		B70 L03	06651	00917	2	411 OLIVER ST
HAGEN, PAUL & PATRICIA	0106	1601.02	1.04	C.104		06075	00262	2	70 E PARK ST UNIT 2-4
HAJE, THOMAS A & KELLY, KERRY C	0017	405	13		B82 L12	06198	00811	2	75 E UNION ST
HAMDAN, GHASSAN & LIZETTE	0005	204	39		B68 L22	5216	102	2	534 OLIVER ST
HAMILTON, KATHLEEN K	0058	903	4		B20 L04	06349	00173	2	6 MCKNIGHTS AVE
HANDERMAN, LEROY	0077	1103	16		B37 L17	06217	00474	2	57 MARY ST
HANEY, CECILIA E	0054	901	22		B21 L20	13290	09574	2	17 THOMPSON ST
HARRIS, RICHARD STANLEY & EMILY S	0046	706	19		B12 L13			2	333 PRINCE ST
HARRISON, CHRISTOPHER S & DOROTHY M	0087	1202	26		B42 L09			2	227 SPRING ST
HARRISON, CHRISTOPHER S & DOROTHY M	0087	1202	27		B42 L08			1	223 SPRING ST
HARRISON, GERALDINE	0058	903	8		B20 L09	5220	329	1	22 COURTLAND ST
HARRISON, GERALDINE	0058	903	9		B20 L10	4030	53	2	24 COURTLAND ST
HARRISON, GERALDINE E	0039	703	7		B18 L04	05741	00467	4A	354 FARNSWORTH AVE
HARRON, SARINA A & MICHAEL D	0086	1202	25		B42 L10	06783	00921	2	229 SPRING ST
HART, LAWRENCE & SHANNON	0030	603	26		B72 L34	06645	00424	2	429 WILLOW ST
HARTMANN, DAVID & HEUPEL, MICHAEL A	0008	302	7		B75 L14	13088	03468	2	518 PRINCE ST
HARTMANN, LISA KAY	0074	1101	8		B35 L24	06340	00177	2	25 MARY ST
HARTWAY, GENE & MARY LOU	0037	702	16		B43 L30	06734	00817	2	316 BORDEN ST
HARVEY, PAUL E & HARVEY, BRIDGET	0071	1007	12		B38 L18	05866	00737	2	172 SECOND ST
HARWICK, PALMA	0012	304	7		B83 L07	06619	00426	2	516 REEDER AVE
HAULDRIDGE, MICHAEL A	0084	1201	25		B41 L39	06157	00759	2	242 SPRING ST
HAUNG, KA TUN	0040	703	11		B18 L09	06390	00880	4A	368-70 FARNSWORTH AVE
HAUSSER, BARRY G & MARGARITE	0031	604	1		B73 L19			1	400 FARNSWORTH AVE
HAUSSER, BARRY G & MARGARITE	0031	604	2		B73 L20			2	404 FARNSWORTH AVE
HAUSSER, M QUENTIN & NANETTE V	0036	701	24		B45 L12			2	373 FARNSWORTH AVE
HAUSSER, M QUENTIN & NANETTE V	0036	701	25		B45 L11			2	371 FARNSWORTH AVE
HAUSSER, M QUENTINE & NANETTE	0036	701	29		B45 L07			1	363 FARNSWORTH AVE
HAVER, CHRISTOPHER N & SHARON	0107	1701	4.02			06790	00960	2	43 THIRD ST
HAY, MATTHEW & ANNE	0008	302	10		B75 L11	06761	00655	2	524 PRINCE ST
HAYDEN, DAVID M & HALL, ELIZABETH S	0052	803	2		B03 L01A	13174	00271	2	2 FARNSWORTH AVE
HEART OF BORDENTOWN, LLC	0068	1005	14		B34 L22	06709	00222	4A	144-146 SECOND ST
HEATH, BRANDON	0078	1103	26		B37 L26	13093	09597	2	37 MARY ST
HEATH, SHAWN W	0068	1005	12		B34 L33A	06757	00619	2	138 SECOND ST
HEBERT, JOSEPH A & GRGICAK, C M	0007	301	1.07			13360	09990	2	504 WILLOW ST
HELLWICH, S, HELLWICH, M & SYLVESTER B	0083	1201	13		B41 L27	13025	04166	2	60 ELIZABETH ST

## TAXING DISTRICT NO. 03 BORDENTOWN CITY

## COUNTY NO. 03 BURLINGTON

NAME OF OWNER ADDITIONAL OWNERS	PAGE NO.	BLOCK NO.	LOT NO.	LOT QUALIF.	ACCOUNT NO.	DEED BOOK	DEED PAGE	CLASS	PROPERTY LOCATION
HENCHECK, MATTHEW & KIMBERLY M	0078	1103	24		B37 L24	13230	08631	2	41 MARY ST
HENDRY, JOSEPH J	0009	302	14		B75 L08C	13162	02060	2	535 WILLOW ST
HENRY, JENNIFER	0107	1601.02	2.08	C.208		06068	00457	2	70 E PARK ST UNIT 2-15
HENSLEY, CAROL A, C/O FOSTER, SHANNON	0080	1104	27		B39 L33	06623	00347	2	51 ELIZABETH ST
HENSLEY, JOSEPH R JR & ELIZABETH M	0046	706	21		B12 L15	06403	00443	2	329 PRINCE ST
HENSLEY, RUTHANN	0019	501	9		B81 L10	06255	00392	2	407 LEYDEN AVE
HERMINA, SHADI & VICTORIA HANNA	0098	1501	12		B63 L12	13098	01203	2	16 LONDON DR
HEUPEL, JAMES E	0067	1004	21		B26 L01B	13347	00702	4A	6-8 E PARK ST
HIGGINS, RAYMOND J & SHARON I	0040	703	21		B18 L19			2	18 & 20 W BURLINGTON ST
HILEM, IRENE L	0044	705	14		B16 L15	4871	154	2	363 OLIVER ST
HILL, CAROL J & BURNS, DONALD W	0062	905	12		B04 L10	4082	191	2	17 PRINCE ST
HILL, JOHN S & IRIS PETRANTO	0017	405	11		B82 L10	04327	00345	2	162 CROSSWICKS ST
HILLTOP AVENUE ASSOCIATES	0052	804	1		B19 L01	3743	236	4C	2 HILL TOP
HILTON, JAMES W & LORRAINE M	0081	1104	36		B39 L41	13366	02574	2	23 ELIZABETH ST
HKH PROPERTIES, LLC	0073	1007	28		B38 L50	06128	00708	4A	205 FARNSWORTH AVE
HOCH, DONALD J JR	0098	1501	10		B63 L10	13212	05625	2	12 LONDON DR
HOEH, ROGER S & ANITA L	0098	1501	7		B63 L07			2	6 LONDON DR
HOFFMAN, LAWRENCE	0042	704	8		B17 L05	13299	05237	2	346 PRINCE ST
HOFFMAN, LAWRENCE A	0069	1006	1		B38 L42	06192	00318	2	36 E CHURCH ST
HOFFMAN, LAWRENCE R	0067	1004	17		B26 L03A	06635	00243	2	111 FARNSWORTH AVE
HOFRICHTER, C J & KAREN GOWER	0052	803	1		B03 L02	06490	00282	2	1 PRINCE ST
HOLT, LINDA & JAMES	0008	302	8		B75 L13			2	520 PRINCE ST
HONOLD, JENNY M	0077	1103	11		B37 L12	06715	00354	2	6 SPRING ST
HOPE HOSE HUMANE COMPANY #1	0042	704	13		B17 L10	06166	00037	15F	358 PRINCE ST
HOPE HOSE HUMANE COMPANY #1	0042	704	15		B17 L12			15F	150 W. BURLINGTON ST
HOPPOCK, RUTH & JAMES	0100	1502	3		B64 L03	13118	03020	2	5 LONDON DR
HORNBECK, CHAD J & AMY C	0041	703	36		B18 L34	06358	00564	2	337 PRINCE ST
HORNER PHILIP C & JEAN J	0094	1309	7		B55 L06	4631	052	2	102 ELIZABETH ST
HORNICK, DREW J & DORIS	0047	706	28		B12 L22			2	315 PRINCE ST
HORVATH, JOSEPH D & RICHARD DEY JR	0047	707	9		B11 L03	13308	02972	2	310 PRINCE ST
HOUSEWORTH, AUDREY	0041	703	26		B18 L24	05628	00184	2	357 PRINCE ST
HOVER, NICHOLAS	0048	707	19		B11 L10	13336	00991	2	309 WILLOW ST
HOWARD SPRING STREET, LLC	0010	303	11		B77 L11A	13364	06625	2	518 FARNSWORTH AVE
HOWARD-FARNSWORTH, LLC	0064	1002	11		B08 L10	13148	06711	4A	154 FARNSWORTH AVE
HOWARD, MELISSA	0064	1002	12		B08 L11	06477	00006	2	6 W CHURCH ST
HOWARTH, DEAN E	0054	901	17.01			4058	54	2	31 THOMPSON ST
HOWE, JOHN J JR & SHARON L	0077	1103	10		B37 L11	4622	103	2	2-4 SPRING ST
HUFFMAN, PAUL & DELORES	0070	1006	6		B38 L28			2	26 E CHURCH ST
HUFFMAN, PAUL D & SAUNDRA G	0081	1104	41		B39 L46			2	11 ELIZABETH ST
HUGHES, COLLEEN UNIT #1211	0106	1601.02	2.07	C.207		06073	00490	2	70 E PARK ST UNIT 2-14
HULL, ARTHUR & MARY	0013	403	9		B85 L09	13296	02286	2	12 E CHESTNUT ST
HULL, ARTHUR S & MARY W	0046	706	26		B12 L20	06602	00349	2	319 PRINCE ST
HUNNINGHAKE, MICHAEL & O'GORMAN, M	0009	302	16		B75 L08A	06738	00520	2	531 WILLOW ST
HWANG, BRIAN & MADISON HIGGINS	0033	605	8		B79 L12A	13361	03390	2	5 E UNION ST
ILI PROPERTIES, LLC	0080	1104	20		B39 L26	13322	01888	2	48 MARY ST
ILLUMINATE, VINCENT L & MARTINE B	0008	301	8.01		B74 L08			4C	536 WILLOW ST
IMHOF, ARTHUR	0086	1202	23		B42 L12	4571	104	2	233 SPRING ST
IMHOF, ARTHUR M	0086	1202	24		B42 L11	05351	00294	2	231 SPRING ST
INMAN, MARK & DEMPSTER, MARGARET	0027	601	16		B70 L04	05618	00841	2	413 OLIVER ST
INTERSTATE OUTDOOR ADVERTISING, LP	0095	1402	2	B01				4A	246-48 ST HYWAY RT130
INTERSTATE OUTDOOR ADVERTISING, LP	0095	1402	2	B02	B61 L01			4A	246-48 ST HYWAY RT130
INTERSTATE OUTDOOR ADVERTISING, LP	0097	1404	23	B01				4A	RT 130 & 206
INTERSTATE OUTDOOR ADVERTISING, LP	0097	1404	23	B02				4A	RT 130 & 206
INVERSO, DAVID & DEANA	0056	902	7		B25 L06	06002	00137	2	18 THOMPSON ST
IRSHAD, NASEEM	0016	404	21		B84 L21	06736	00599	2	510 BUTTS AVE
J & B BORDENTOWN, LLC	0096	1404	13			06640	00771	1	224 ELIZABETH ST
J & B BORDENTOWN, LLC	0096	1404	14		B58 L13	06640	00771	1	226 ELIZABETH ST
J & B BORDENTOWN, LLC	0096	1404	15		B58 L14A	06640	00771	4A	160-166 ST HYWAY 130&206
J & B BORDENTOWN, LLC	0096	1404	16		B58 L14D	06640	00765	4A	207&209 ST HYWAY 130&206
J & B BORDENTOWN, LLC	0096	1404	17		B58 L14C	06640	00758	4A	211-215 ST HYWAY 130&206
J D KONCUR, LLC	0045	706	7.01		B12 L01A	13113	01106	4A	300 FARNSWORTH AVE
JACKSON FRANK R	0086	1202	21		B42 L14	3539	79	2	239 SPRING ST
JACKSON, WILLIAM T & MARIANNE	0043	705	2		B16 L03A	05239	00280	2	332 WILLOW ST
JAMES R SEIBERT, LLC	0094	1309	1		B55 L01	13200	07267	2	211-213 PINE ST
JAMES, MICHAEL & VICTORIA	0077	1103	4		B37 L05	06476	00403	2	10 ANN ST
JAMES, TODD R & JOAN M	0043	705	1		B16 L01A			2	328 WILLOW ST
JDINJ REAL ESTATE GROUP LLC	0024	505	12		B80 L14A	13203	05897	2	82 E BURLINGTON ST
JDINJ REAL ESTATE GROUP, LLC	0024	505	14		B80 L14C	13203	05897	2	86 E BURLINGTON ST



## TAXING DISTRICT NO. 03 BORDENTOWN CITY

## COUNTY NO. 03 BURLINGTON

NAME OF OWNER ADDITIONAL OWNERS	PAGE NO.	BLOCK NO.	LOT NO.	LOT QUALIF.	ACCOUNT NO.	DEED BOOK	DEED PAGE	CLASS	PROPERTY LOCATION
JDINJ REAL ESTATE GROUP, LLC	0060	904	19		B24 L19	13203	05897	2	58-60 SECOND ST
JENKINS, RENEE A & DANIEL, RUBY L	0085	1202	11		B42 L24	06581	00294	2	220 LAFAYETTE ST
JOHNSON, CALIS E JR	0089	1303	8		B50 L08	4459	328	2	97 MARY ST
JOHNSON, JAMES C/O MARY JOHNSON	0089	1303	9		B50 L09A			2	99 MARY ST
JOHNSON, RODNEY & TERRY	0036	701	30		B45 L06	4444	031	2	361 FARNSWORTH AVE
JOHNSON, SYLVIA M	0021	503	20		B44 L12	05587	00224	2	55 WEST ST
JOHNSON, WILLIE JAMES III	0089	1303	10		B50 L09B	06008	00531	2	101 MARY ST
JOHNSTON-DOMER, LOLA	0005	204	44		B68 L25	06476	00126	2	14 MILL ST
JONES, CHARLES R & SUSAN M	0007	301	1.08			3274	0278	2	500 WILLOW ST
JONES, CHARLES R II & PAULA D	0007	301	1.05			06057	00890	2	512 WILLOW ST
JONES, DARRYL & THEODORA V	0094	1309	2		B55 L02A			2	209 PINE ST
JONES, JOANNE F	0083	1201	21		B41 L35	05859	00731	2	232 SPRING ST
JONES, KENNETH B	0082	1201	1.02		B41 L01	13203	05875	2	32 ELIZABETH ST
JONES, PATRICK	0087	1202	34		B42 L01	13254	07253	2	201 SPRING ST
JORDAN, LOUISE	0047	707	5		B11 L15	05732	00361	2	103 WALNUT ST
JOSEPH, SCOTT & DANEEN L	0048	707	18		B11 L03A	13332	01931	2	311 WILLOW ST
JUAREZ, KIMBERLY & RODRIQUEZ, JUSTIN	0030	603	32		B72 L07	13277	01177	2	415 WILLOW ST
JUAREZ, THOMAS	0038	702	21			06144	00803	2	27 WEST ST
JUNZ, CAROL	0099	1501	23		B65 L14	13265	03380	2	117 LUCAS DR
JUNZ, CAROL	0099	1501	24		B65 L13	13212	06544	2	119 LUCAS DR
K STEWARD REALTY, LLC	0020	503	11		B44 L03	13020	00164	4A	74 CROSSWICKS ST
K-M ACQUISITION CO., LLC	0096	1404	18		B58 L14B	05733	00620	4A	217-223 ST HWYWAY 130&206
KAKARIDES, KRISTIN & SAVAGE, WILLIAM	0081	1104	34		B39 L39	13324	08533	2	27 ELIZABETH ST
KARCH, CARA J	0061	905	3		B04 L03A	13099	00325	2	12 FARNSWORTH AVE
KAROUSATOS, GEORGE & RUDOLPH, P	0075	1101	26		B35 L06	13237	04676	2	135 SECOND ST
KASENOW, ROBERT C & FRANCES G	0082	1201	4		B41 L18			2	40 ELIZABETH ST
KAY, LAURA	0033	605	4		B79 L10	5214	042	2	404 CARPENTER ST
KAY, PATRICIA A	0038	702	20		B43 L34			2	29 WEST ST
KEARNS, JOHN & VIRGINIA	0061	904	28		B24 L29	4038	298	15F	17 FARNSWORTH AVE
KEARNS, JOHN M & VIRGINIA	0009	302	12		B75 L09			2	528 PRINCE ST
KEATING, TIMOTHY M	0107	1601.02	3.03	C.303		06067	00107	2	70 E PARK ST UNIT 2-17
KELLERMAN, JILL M	0092	1306	3		B53 L03	13229	08225	2	137 ELIZABETH ST
KELLETT, KELLY ANNE	0061	905	5		B04 L3C	05697	00053	2	16 FARNSWORTH AVE
KELLIHER, CIARA	0082	1201	6		B41 L20	13365	05451	2	46 ELIZABETH ST
KELLY, JAMES & COLLEEN	0042	704	10		B17 L07			2	350 PRINCE ST
KELLY, JAMES F & SUSAN A	0025	505	34		B80 L33			2	15 E UNION ST
KELLY, LUCAS C	0067	1004	18		B26 L03	06627	00156	2	109 FARNSWORTH AVE
KELLY, PETER & SETZ-KELLY, HEIDI	0049	801	17		B09 L11	13283	00651	2	110 WALNUT ST
KELLY, MATTHEW JR & MARTIN, REBEKAH	0083	1201	11		B41 L25	13189	04185	2	56 ELIZABETH ST
KENNEDY, DANIEL M & HEATHER	0015	404	15		B84 L15	06349	00796	2	64 E UNION ST
KENNY, ANTHONY M	0009	302	21		B75 L05A	06172	00204	2	517 WILLOW ST
KERSCH, KAREN	0075	1101	17		B35 L15	06675	00829	2	5 MARY ST
KHALIFA, KARAM	0096	1404	8.02			13275	09338	2	216 ELIZABETH ST
KHAN, MOHAMMAD	0021	504	2		B46 L06A	06749	00120	2	329 BORDEN ST
KHAN, MOHAMMAD M	0023	504	17			06736	00962	2	321 BORDEN ST
KHAN, SHARIFFA B	0024	505	18		B80 U17	4103	348	2	406 LEYDEN AVE
KIBRIA, MD GOLAM	0034	605	20.02			13309	04479	2	10 E BURLINGTON ST
KIEFFER, MARY ANN	0069	1005	24		B34 L11	05802	00589	2	11 E CHURCH ST
KIESLING, LOUIS M III & RAHN, V R	0046	706	20		B12 L14	13292	02396	2	331 PRINCE ST
KIKI MOOSE, LLC	0064	1003	5		B10 L04	13270	09242	4A	210 FARNSWORTH AVE
KILLEY, ROGER & TERESE	0066	1004	10		B26 L18	06350	00817	2	15 MILES AVE
KILMER, KARA	0068	1005	22		B34 L32B	13308	02515	2	15 E CHURCH ST
KING-PARRY LIVING TRUST	0020	503	9		B44 L01			2	66 CROSSWICKS ST
KING-PARRY LIVING TRUST	0020	503	10		B44 L02	05281	00069	2	72 CROSSWICKS ST
KINTNER, KEVIN J & ROBIN C	0087	1202	28		B42 L07	4693	072	2	225 SPRING ST
KIRCHNER, JULIA	0083	1201	12		B41 L26	13194	04546	2	58 ELIZABETH ST
KIRCHNER, WILLIAM	0036	701	31		B45 L05	13353	08368	2	359 FARNSWORTH AVE
KLABBATZ, CHESTER	0031	604	11		B73 L13			2	429 PRINCE ST
KNAPP, PAUL W & JOANN	0018	405	17		B82 L16			2	65 E UNION ST
KNIGHT, HANNAH Z	0104	1601.01	1.02	C.102		13098	00204	2	70 E PARK ST UNIT 1-2
KOBYLINSKI, ROSEMARY	0039	703	2		B18 L36	05623	00022	2	5 FEDERAL ST
KOCHIE, JACQUELINE A & DAVID A	0040	703	18		B18 L16	06121	00368	2	12 W BURLINGTON ST
KOHLMYER, ALBERT H & LOUISE E	0085	1201	35		B41 L50	3776	344	4A	73 CROSSWICKS ST
KOHN, DAVID G & KAULEIN L	0002	204	3		B68 L03	06059	00459	2	373 W BURLINGTON ST
KOIS, DAVID	0048	707	12		B11 L06A	13317	03138	2	318 PRINCE ST
KOKAS, SALLIE T	0004	204	32		B69 L13	05776	00497	2	412 OLIVER ST
KORN, RENEE	0031	604	14		B73 L10	06190	00128	2	419 PRINCE ST
KORSAK, MICHAEL W & FILOMENA	0039	703	1		B18 L35	4986	299	2	335 PRINCE ST

## TAXING DISTRICT NO. 03 BORDENTOWN CITY

## COUNTY NO. 03 BURLINGTON

NAME OF OWNER ADDITIONAL OWNERS	PAGE NO.	BLOCK NO.	LOT NO.	LOT QUALIF.	ACCOUNT NO.	DEED BOOK	DEED PAGE	CLASS	PROPERTY LOCATION
KOSCS, CHRISTOPHER & STRYCKER, JAMIE	0024	505	25		B80 L24	13129	08084	2	35 E UNION ST
KOTCH, ALFRED	0064	1002	8		B08 L07	05970	00121	4A	144-146 FARNSWORTH AVE
KOVAC, LANCE & JENNIFER	0078	1103	23		B37 L23	06454	00881	2	43 MARY ST
KOZAR, ELLEN M	0081	1104	44.01			3547	179	2	3 ELIZABETH ST
KOZAR, THOMAS	0081	1104	44		B39 L49	3547	183	2	5 ELIZABETH ST
KRENCICKI III, JOSEPH M & JENNIFER	0008	301	7		B74 L07	13355	09085	2	532 WILLOW ST
KRUGER, PAUL J & WAYNE A	0097	1501	2		B63 L02	06499	00945	2	128 LUCAS DR
KRUPA, DONNA HILL	0011	303	24		B76 L03	05359	00152	2	507 PRINCE ST
KULESSA, WAYNE & MARY	0108	1701	5		B22 L08	06036	00912	2	29 BANK ST
KUNKEL, CHARLES & ALBERTA	0043	705	3		B16 L04			2	338 WILLOW & 341 OLIVER
KUNKEL, DAWN	0040	703	19		B18 L17	06604	00837	2	14 W BURLINGTON ST
KUNKEL, KRIS R & ROBIN W	0044	705	15		B16 L16	05387	00106	2	361 OLIVER ST
KWELTY, CHRISTOPHER S	0083	1201	18		B41 L32	13302	04493	2	226 SPRING ST
KWELTY, JOSEPH III & ELIZABETH J	0107	1601.02	3.04	C.304		06744	00670	2	70 E PARK ST UNIT 2-20
LABISSIERE, GUERINO & YOLETTE	0023	505	3		B80 L04	06162	00908	2	26 E BURLINGTON ST
LACERDA, KASSANDRA A	0005	204	36		B68 L29	06618	00172	2	518 OLIVER ST
LAFFERTY, JOHN E & SARAH B	0051	802	1		B02 L05	3634	306	2	20 PRINCE ST
LAHODA HOLDINGS INC	0038	702	24		B43 L37	13183	05531	2	17 WEST ST
LALLO, JAMES J	0031	604	8		B73 L26	13340	07727	2	430 FARNSWORTH AVE
LAMB, ASHLEY M & ADAMS, ROBERT F	0056	902	12		B25 L10	13053	04574	2	28 THOMPSON ST
LANGSTON, RONNIE L	0099	1501	20		B63 L20	05329	00136	2	32 LANDON DR
LANIGAN, DENNIS & ELIZABETH JOYCE	0074	1101	2.03		B35 L29	06489	00090	2	4 RAILROAD AVE
LARAIA, MARIA C	0013	403	6		B85 L06	06669	00904	2	6 E CHESTNUT ST
LARKIN, MICHELE & NEE, DAWN M	0047	707	8		B11 L02	06470	00808	2	306 PRINCE ST
LASWELL, NEIL	0003	204	16		B68 L13	06716	00931	2	402 BROOKS AVE
LAURETI, TIMOTHY E	0086	1202	19		B42 L16	5163	034	2	243 SPRING ST
LAWYER, BRYAN J	0030	603	34		B72 L05	05924	00976	2	409-411 WILLOW ST
LEAMON, JOETTE N	0106	1601.02	2.06	C.206		13342	01969	2	70 E PARK ST UNIT 2-13
LEDERMAN, STEVEN M & GOLDMAN, B L	0013	403	4		B85 L04	06731	00951	2	4 E CHESTNUT ST
LEE, PUN Y	0096	1404	11		B58 L10	3975	86	15F	222 ELIZABETH ST
LEHMANN, KATHLEEN G	0047	707	6		B11 L16	06560	00919	2	101 WALNUT ST
LEJAMBRE, THOMAS J & SUSAN E PORCELLA	0010	303	8		B77 L08	13214	00468	2	510 FARNSWORTH AVE
LEMESEVSKI, JACQUELINE L & JOSEPH	0045	706	1		B12 L26	06315	00770	2	15 WALNUT ST
LENOX, GERALD G	0025	505	26		B80 L25			2	33 E UNION ST
LEONARD, CATHY ANN	0044	705	12		B16 L13	13266	08981	2	367 OLIVER ST
LEONARD, SUSAN M	0076	1103	2		B37 L03	05970	00626	2	6 ANN ST
LETTER PERFECT HOMES INC	0003	204	12		B68 L09	13331	03805	2	341 W BURLINGTON ST
LEVADA 1003, LLC	0039	703	3		B18 L37	13143	01644	1	7 FEDERAL ST
LEVADA 1003, LLC	0039	703	6		B18 L03	13143	01644	4A	348 FARNSWORTH AVE
LEVINE, MEGAN M	0061	904	25		B24 L26	13212	08665	2	27 FARNSWORTH AVE
LIBBIN, PHILLIP & SUZANNA	0034	605	21			06612	00681	2	12 E BURLINGTON ST
LIGAS, MATTHEW A & RUIZ, MARIA	0029	603	14		B72 L22	06413	00470	2	430 PRINCE ST
LINDERMAN, RICHARD B & LINDSAY A	0073	1101	2.01		B35 L29	06557	00161	2	1 RAILROAD AVE
LINDSAY, JOE E	0101	1502	15		B64 L19	05959	00264	2	114 LUCAS DR
LIPPINCOTT & LIPPINCOTT	0022	504	4		B46 L01	4020	71	1	50 WEST ST
LIPPINCOTT & LIPPINCOTT	0022	504	6		B46 L03A	4020	71	1	54 WEST ST
LIPPINCOTT, VIRGINIA	0064	1002	14		B08 L14	06056	00599	2	125 PRINCE ST
LIVANIS, SPIROS P C/O ARIS, TOULA	0050	801	22		B09 L06			2	222 PRINCE ST
LOCKE, DARREN & ANITA	0027	601	19		B70 L1A	06719	00681	2	403 OLIVER ST
LOGAN, THOMAS H, DIANE N & MARCI	0070	1007	4		B38 L40D	13168	07684	2	2 CHURCH COURT
LOKCHINE, YURI & NATALIE	0059	903	13		B20 L14	13278	05803	2	18 SECOND ST
LOMBARDO, DONNA	0072	1007	16		B38 L14	13166	02546	2	27 CROSSWICKS ST
LORETANELI, TIMOTHY S & MARGUERITE L	0058	903	1		B20 L01	13113	04465	2	3 FARNSWORTH AVE
LORETANGELI, FERDINAND	0066	1004	9		B26 L27	13115	04977	2	17 MILES AVE
LORETANGELI, FRANK L & PATRICIA ANN	0050	801	32		B07 L07			2	132 PRINCE ST
LOSITO, GENEVIEVE & WM L/I R BLACK	0047	707	1		B11 L11	3670	312	2	113 WALNUT ST
LOVEJOY, GERALD & CLAUDINE, ESTATE	0082	1201	5		B41 L19			2	44 ELIZABETH ST
LOVELL, JEFFERY M & KATHLEEN	0026	601	5		B70 L12			2	408 WILLOW ST
LOWERY, W O & L R, TRUSTEES R/L/T	0016	404	24		B84 L23	06278	00892	2	37 E CHESTNUT ST
LOYE, PATRICIA A	0099	1501	25		B65 L12	06313	00700	2	121 LUCAS DR
LUCAS BORDENTOWN, LLC	0099	1501	21		B63 L21	06571	00001	4C	100 LUCAS DR
LUCAS BORDENTOWN, LLC	0101	1502	13			06571	00001	4C	25 LANDON DR
LUCAS, MICHAEL & EDINGER, ANNEMARIE	0079	1104	5		B39 L11	06050	00461	2	10 MARY ST
LUCCHESI, SABRINA L	0104	1601.01	1.01	C.101		13277	08086	2	70 E PARK ST UNIT 1-1
LUGO, EDWARD D	0107	1601.02	3.06	C.306		06409	00317	2	70 E PARK ST UNIT 2-21
LUKACH, MICHAEL & KRISTEN	0054	901	14		B21 L13	5102	188	2	14 THIRD ST
LUTZ, STEVEN J & KAITLIN	0039	702	34		B43 L05A	06166	00028	4A	319 FARNSWORTH AVE
LUTZ, THEODORE H & JOANNE	0012	304	3		B83 L03			2	8 E UNION ST

## TAXING DISTRICT NO. 03 BORDENTOWN CITY

## COUNTY NO. 03 BURLINGTON

NAME OF OWNER ADDITIONAL OWNERS	PAGE NO.	BLOCK NO.	LOT NO.	LOT QUALIF.	ACCOUNT NO.	DEED BOOK PAGE	CLASS	PROPERTY LOCATION
LYDON, SHAWN P SR & KAREN DEE	0091	1305	12		B52 L12	06296 00634	2	129 ELIZABETH ST
LYLES, DIANE JONES	0021	503	24			06341 00001	2	47 WEST ST
LYNCH, CINDY G	0017	405	12		B82 L11	4697 306	2	164 CROSSWICKS ST
LYNCH, JAMES E & JUDITH A	0018	501	7		B81 L08	13086 05277	2	55 E UNION ST
LYNCH, JAMES E JR & JUDITH A	0015	404	17		B84 L17	4660 109	2	72 E UNION ST
LYNCH, JOHN & JENNIFER A	0081	1104	42		B39 L47	06561 00294	2	9 ELIZABETH ST
LYNCH, PETER & KERRILYN	0057	902	23		B25 L20	06261 00208	2	61 E PARK ST
LYNCH, RICHARD	0058	902	36		B25 L31		2	27 SECOND ST
LYNN, DEANNA	0002	203	7		B15 L10	05813 00737	2	338 OLIVER ST
LYON, ANNE E & FITHIAN, STEVEN B	0062	905	15		B04 L13	06123 00703	2	11 PRINCE ST
LYSZCEK, MATTHEW	0049	801	8		B09 L18	13344 07890	2	324 WILLOW ST
LYVER, ELIZABETH A	0033	605	1		B79 L06	06668 00161	2	18 E BURLINGTON ST
M & M REALTY	0076	1101	29		B35 L03	3976 4	2	127 SECOND ST
MACEWAN, MICHAEL J JR & STACEY H	0107	1701	4.01			06795 00680	2	41 THIRD ST
MACLANE, ANDREW & OBRIEN, SARAH	0007	301	1.02			13286 00740	2	505 OLIVER ST
MACLEAN ASSOCIATES, LLC	0078	1103	25		B37 L25	13329 02036	2	39 MARY ST
MACMURRAY HOLDINGS, LLC	0088	1302	7		B49 L08	13330 06117	2	67 MARY ST
MADDEN CHARLES & SANDRA LEE	0090	1304	9		B40 L06	4650 100	2	111 ELIZABETH ST
MADDEN, ROBERT P JR & ROBIN M	0006	205	7		B78 L07	05496 00147	2	5 W CHESTNUT ST
MAHONEY, SEAN P	0070	1007	3		B38 L40E	13311 03078	2	1 HANKINS ALLEY
MAINS, RUSSELL S & WENDY	0009	302	11		B75 L10		2	526 PRINCE ST
MALEY, JOHN	0072	1007	20.02			06704 00830	4A	3 CROSSWICKS ST
MALEY, JOHN J	0082	1104	46		B39 L07	06336 00719	2	167 SECOND ST
MALEY, LESLIE & THOMAS	0047	706	29		B12 L23	13363 08458	2	313 PRINCE ST
MALEY, MELISSA	0004	204	30		B69 L11	13142 07557	2	408 OLIVER ST
MALISON, JOSEPH & CYNTHIA HARMS	0065	1003	10		B10 L09	05351 00311	4A	224 FARNSWORTH AVE
MALKIN, ROBERT & GUIDOTTI, S	0025	505	32		B80 L31	06512 00237	2	19 E UNION ST
MALLET, SUSAN J & JAGIELLO, B.J.	0054	901	16		B21 L15	05997 00563	2	33 THOMPSON ST
MALLINSON, BRETT W	0057	902	29		B25 L24	13225 04144	2	47-49 E PARK ST
MALONE, JOSEPH IV	0073	1007	33		B38 L53	06150 00251	2	8 E CHURCH ST
MALONE, JOSEPH R III & VALERIE J	0010	303	6		B77 L06	03415 00113	2	506 FARNSWORTH AVE
MAMOLOU, EVELYN	0074	1101	9		B35 L23	3609 132	2	23 MARY ST
MANCUSO, MICHAEL & VALERIE	0041	703	34		B18 L32	06350 00813	2	341 PRINCE ST
MANIGRASSO, JOHN & SHANNON	0102	1601	9.01			06690 00475	2	1 E PARK ST HAMLET
MANNING, NANCY/ TRUSTEE	0105	1601.01	3.01	C.301		06568 00932	2	70 E PARK ST UNIT 1-13
MANSFIELD TOWNSHIP PROPERTIES	0082	1104	48		B39 L05	13310 02709	2	163 SECOND ST
MAPES, GRANT G & CASEY C	0077	1103	5		B37 L06	13089 05450	2	12 ANN ST
MARANT, MICHAEL	0035	701	15		B45 L31	13276 06598	2	27 E BURLINGTON ST
MARCZAK, ROBERT A	0101	1502	4		B64 L04	06742 00659	2	7 LONDON DR
MARINO, TIMOTHY	0105	1601.01	3.05	C.305		13194 01043	2	70 E PARK ST UNIT 1-17
MARKLEY, MARK T & NANCY	0053	901	4		B21 L03	06345 00992	2	8 BANK ST
MARSALA, ALFRED J	0036	701	32		B45 L04		4A	357 FARNSWORTH AVE
MARSALA, ALFRED J	0080	1104	19		B39 L25	3816 131	2	46 MARY ST
MARTIN, ARTHUR J & ENID	0043	704	19		B17 L17		2	333-335 WILLOW ST
MARTIN, DAVID ALAN & REBECCA ANNE	0047	706	30		B12 L24	13306 08506	2	311 PRINCE ST
MARTIN, J TIMOTHY	0049	801	18			05900 00630	2	108 WALNUT ST
MARUSKY, STEVEN V	0103	1601	9.05			13110 07397	2	5 E PARK ST HAMLET
MASTERSON, MATHEW	0017	405	1		B82 L01A	13267 01330	2	114 E BURLINGTON ST
MATHEWS, CHARLES W	0083	1201	8		B41 L22		2	50 ELIZABETH ST
MATHEWS, DONALD	0026	601	4		B70 L11	5215 058	2	406 WILLOW ST
MATHEWS, RICHARD & DAWN	0002	203	5		B15 L12		2	352 OLIVER ST
MATHEWS, STANLEY & DORIS M	0037	702	9		B43 L25		2	62 CROSSWICKS ST
MATTHEWS, CRYSTAL M	0071	1007	11		B38 L19	13132 00600	2	170 SECOND ST
MATTIS, CHRISTOPHER	0054	901	23		B21 L21	06292 00026	2	15 THOMPSON ST
MATTSON, ERIC & L. LISSETTE	0004	204	23		B69 L02	06401 00222	2	403 BROOKS AVE
MATTSON, HAROLD R	0028	603	11		B72 L23A	05935 00011	2	424 PRINCE ST
MAUGERI, BRIAN & NANCY	0089	1303	15		B50 L14	05824 00377	2	111 MARY ST
MAUGERI, BRIAN & NANCY	0089	1303	16		B50 L15	05824 00905	2	113 MARY ST
MAUGERI, BRIAN A & NANCY J	0091	1305	6		B52 L06	03045 00192	2	84 MARY ST
MAUGERI, BRIAN A SR & NANCY J	0017	405	4		B82 L03	06249 00587	2	120 E BURLINGTON ST
MAY, WILLIAM J	0068	1005	20		B34 L32D	06128 00564	2	19 E CHURCH ST
MC GEE, MICHAEL T, EXECUTOR	0101	1502	14		B64 L18		2	112 LUCAS DR
MC GILBERRY, DARLENE	0021	503	21		B44 L13	05587 00220	2	53 WEST ST
MCATEER, MARK & ELIKE	0071	1007	14		B38 L16	06281 00373	2	176 SECOND ST
MCCABE, MICHAEL	0085	1202	2		B42 L32	13311 03152	2	202 LAFAYETTE ST
MCCANDLESS, GAIL	0074	1101	10		B35 L22	13200 01276	2	21 MARY ST
MCCARNEY, DANIEL & KATHRYN A	0008	302	3		B75 L18	13123 05311	2	508 PRINCE ST
MCCAUGHLEY, PETER	0043	705	4		B16 L05	06533 00437	2	340 WILLOW & 343 OLIVER

## TAXING DISTRICT NO. 03 BORDENTOWN CITY

## COUNTY NO. 03 BURLINGTON

NAME OF OWNER ADDITIONAL OWNERS	PAGE NO.	BLOCK NO.	LOT NO.	LOT QUALIF.	ACCOUNT NO.	DEED BOOK	DEED PAGE	CLASS	PROPERTY LOCATION
MCCLELLAN, JEFFREY S & K LINDSAY	0078	1104	3		B39 L09	06103	00594	1	6 MARY ST
MCCLELLAN, JEFFREY S & LINDSAY K	0078	1104	2		B39 L08	4644	051	2	4 MARY ST
MCCORMACK, DENISE	0047	706	27		B12 L21	06651	00136	2	317 PRINCE ST
MCCUTCHEON, GORDON & PENELOPE	0049	801	13		B09 L15A	13069	02498	2	304 WILLOW ST
MCEWAN, JAMES & PATRICIA E	0014	404	2		B84 L02			2	14 E UNION ST
MCGINNIS, SEAN N	0078	1104	4		B39 L10	06801	00528	2	8 MARY ST
MCGOWAN, KATHERINE E	0060	904	18		B24 L18	06580	00334	2	56 SECOND ST
MCGOWAN, STEPHEN G & PATRICIA	0010	303	5		B77 L05			2	504 FARNSWORTH AVE
MCGUIRE, RUTH A	0030	603	38		B72 L01	05960	00604	2	401 WILLOW ST
MCHUGH, ANNE	0013	403	8		B85 L08	13307	08142	2	10 E CHESTNUT ST
MCHUGH, ANNE P	0016	404	28		B84 L26	13293	00306	2	15 E CHESTNUT ST
MCHUGH, ANNE P	0069	1005	31		B27 L04	06482	00678	2	16 MILES AVE
MCHUGH, ANNE P	0069	1005	32		B27 L05	13290	06442	2	18 MILES AVE
MCHUGH, ANNE P	0069	1005	33		B27 L06	06514	00870	2	20 MILES AVE
MCINTYRE, GLENN A & SUSAN D	0078	1103	27		B37 L27	4007	218	2	35 MARY ST
MCMINN, NATHAN & BROOKE	0075	1101	18		B35 L14	06588	00768	2	3 MARY ST
MEADOW, MATTHEW & KENNA	0051	801	39		B05 L02	13324	06459	2	104 PRINCE ST
MEARA, GERARD J & INGRID	0033	605	6		B79 L17	13115	00105	2	425 FARNSWORTH AVE
MELICAN, SEAN & SEGELINK, DANIELLE	0080	1104	23		B39 L29	06599	00261	2	54 MARY ST
MELILLO, ROBERT J & NINA M	0102	1601	9.02			13248	03016	2	2 E PARK ST HAMLET
MELLOR, JENNIFER	0027	602	4		B71 L06	06652	00146	2	444 WILLOW ST
MENDENHALL, SHERICE BROWN	0020	503	7		B44 L22	06038	00115	2	305 BORDEN ST
MENNA, JOSEPH F & JULIANNA	0047	706	31		B12 L25	13274	05083	2	309 PRINCE ST
MERCANTINI, LAWRENCE & DEBORAH	0058	902	34		B25 L29			2	31 SECOND ST
MERCATANTI, PETER E & PATRICA	0100	1501	37.02					1	909 ROUTE 206
MERCATANTI, PETER E & PATRICIA H/W	0100	1501	37.03					1	911 ROUTE 206
MESSENGER, MARY A	0007	301	1.01			4221	212	2	501 OLIVER ST
METCALF, ROWAN	0082	1201	2		B41 L16	05394	00200	2	34-36 ELIZABETH ST
METHOD, JASON & MARTHA J	0029	603	22		B72 L38	05847	00680	2	441 WILLOW ST
MHS C/O ALOI	0013	401	1		B89 L01			1	290 ST HYWAY RTE 130&206
MICCIO, JOHN JEREMIAH	0045	705	27			13345	02809	2	333 OLIVER ST
MICHAEL, HELEN, MICHELE & KATHERINE	0072	1007	20		B38 L11A	06543	00861	2	9 CROSSWICKS ST
MILANESE, J A JR & BARANOWSKI, C M	0083	1201	9		B41 L23	13255	04873	2	52 ELIZABETH ST
MILDNER, ALESIA	0092	1307	2		B54 L05	13248	06119	2	211 LAFAYETTE ST
MILECKI, DENISE	0028	603	3		B72 L31	06685	00553	2	404 PRINCE ST
MILITCH, MATTHEW	0055	901	30		B21 L27	13365	01340	2	17 SECOND ST
MILITCH, MATTHEW	0062	905	13		B04 L11	06680	00672	2	15 PRINCE ST
MILITCH, MATTHEW	0109	1702	3		B33 L03	13266	04557	2	356 E PARK ST
MILITCH, MATTHEW & JOSEPH L JR	0060	904	10		B24 L09			4B	40 SECOND ST
MILLER, AMANDA R & JAY S	0030	603	31		B72 L08	13160	04144	2	417 WILLOW ST
MILLER, FRANCES A	0084	1201	27		B41 L41	13293	04444	2	246 SPRING ST
MILLER, FRANCES A & LOUIS R	0084	1201	26		B41 L40	06768	00744	2	244 SPRING ST
MILLS, JEREMY L C	0007	301	2		B74 L02	13199	08819	2	520 WILLOW ST
MILLS, PATRIC C	0052	804	2		B19 L02			2	4-6 HILL TOP
MILMAN, EVAN & SUZAN	0040	703	15		B18 L13	06055	00498	2	6 W BURLINGTON ST
MINDAS, MARY	0024	505	23		B80 L22	06748	00973	2	39 E UNION ST
MINNICK, VICTOR & NANCY	0060	904	15		B24 L15	06105	00216	2	50 SECOND ST
MISSION FIRST HOUSING GROUP	0087	1301	1		B48 L01	13170	00177	15F	1 SPRING ST
MITCHELL, ANDRE	0001	202	1		B14 L04			2	342-344 W BURLINGTON ST
MITCHELL, BARBARA A	0041	703	28		B18 L26	06543	00008	2	353 PRINCE ST
MOFFATT, SAMANTHA	0090	1304	6		B40 L03	06808	00958	2	62 MARY ST
MOLINARO, JESSICA L	0093	1308	4		B56 L04	13234	03997	2	104 VERNON ST
MOLINARO, LOUISE A	0058	903	5		B20 L05	13335	07604	2	6 COURTLAND ST
MOLLOY, SUSAN E	0080	1104	24		B39 L30			2	57 ELIZABETH ST
MONASTERY RESIDENCES, L.P.	0097	1404	24		B57 L01	05685	00788	15F	201 CROSSWICKS ST
MOON DOG PROPERTIES, LP	0102	1601	7.05		B28 L03E	13016	05302	2	44 E PARK ST
MOON, GLEN W	0059	904	5		B24 L04	13243	09863	2	7 COURTLAND ST
MOON, JAMES J	0040	703	17		B18 L15	05769	00324	2	10 W BURLINGTON ST
MOORE FUNERAL SERVICES, INC	0012	304	9		B83 L09	06706	00798	4A	517 FARNSWORTH AVE
MOORE, DAWN	0031	604	12		B73 L12	13208	09787	2	427 PRINCE ST
MOORE, KEVIN J	0078	1103	21		B37 L21B	13197	09636	2	47 MARY ST
MOORE, WILLIAM R III	0093	1308	3		B56 L03	4896	331	2	102 VERNON ST
MOROLDA, DENNIS & DANIELLE	0015	404	19		B84 L19	13102	00929	2	78 E UNION ST
MORTON, ROBERT J JR	0070	1006	9		B38 L31	4474	335	2	20 E CHURCH ST
MOSCATELLO, JAMES & KATHLEEN D	0104	1601	19		B29 L03			2	98 PARK ST
MOSLOWSKI BROTHERS, INC	0104	1601	14		B29 L01E	05283	00210	2	76 E PARK ST
MOSLOWSKI, STANLEY & ROSE	0061	904	29		B24 L30	13286	09289	2	15 FARNSWORTH AVE
MOTTO, C C & FALCONE, M S	0071	1007	15.01			13352	09892	2	29 CROSSWICKS ST



## TAXING DISTRICT NO. 03 BORDENTOWN CITY

## COUNTY NO. 03 BURLINGTON

NAME OF OWNER ADDITIONAL OWNERS	PAGE NO.	BLOCK NO.	LOT NO.	LOT QUALIF.	ACCOUNT NO.	DEED BOOK	DEED PAGE	CLASS	PROPERTY LOCATION
MOZGOWIEC, MARK D	0050	801	25		B09 L04B	13146	06818	2	216 PRINCE ST
MROZICKI, MATTHEW D	0101	1502	8		B64 L08	06560	00581	2	15 LANDON DR
MT MORIAH LODGE#28 C/O J. VARGA	0069	1005	29		B27 L01			15F	121 FARNSWORTH AVE
MT. ZION A.M.E. CHURCH	0023	505	4		B80 L05			15D	30 E BURLINGTON ST
MT. ZION A.M.E. CHURCH	0023	505	6		B80 L07	4395	190	15D	36 E BURLINGTON ST
MT. ZION A.M.E. CHURCH	0023	505	7		B80 L08			15D	38 BURLINGTON ST
MT. ZION A.M.E. CHURCH	0083	1201	15		B41 L29	05647	00850	15D	64 ELIZABETH ST
MUGAVERO, CATHY JO	0020	502	11		B47 L11	05955	00689	2	91 E BURLINGTON ST
MUGAVERO, CATHY JO	0073	1007	30		B38 L48	06124	00148	4A	201 FARNSWORTH AVE
MULLEN, THOMAS J	0042	704	2		B17 L02			2	334 PRINCE ST&341 WILLOW
MULLEN, THOMAS J & LINDA E	0072	1007	18		B38 L13	06147	00048	4A	15 CROSSWICKS ST
MURAD, MOHAMED	0020	503	8		B44 L23	06396	00446	2	303 BORDEN ST
MURPHY, MAUREEN OBRIEN-	0019	501	11		B81 L12	06741	00101	2	403 LEYDEN AVE
MURPHY, PETER F IV	0092	1307	4		B54 L03	06804	00665	2	205 LAFAYETTE ST
MURRAY, JOHN R & DANIELLE	0103	1601	11		B29 L01C	13273	06799	2	THIRD ST
MURRAY, SHARON A	0056	902	6.01			13286	06594	2	16 THOMPSON ST
MYERS, LAUREN L & JOSEPH D	0016	404	33		B84 L31	13111	02502	2	507 REEDER AVE
NAPLOITANO, KATE	0035	701	13		B45 L29	13004	07895	2	38 WEST ST
NAPOLITANO, KATE	0038	702	29		B43 L42	06501	00807	2	7 WEST ST
NAPOLITANO, KATE L	0074	1101	6		B35 L26	06689	00857	2	29 MARY ST
NASATKA, LORI A	0041	703	23		B18 L21	13320	02487	2	363 PRINCE ST
NEELD, KENNETH	0061	905	7		B04 L05	05457	00158	2	24 FARNSWORTH AVE
NEISE, ROBERT N & LUTZ, DEBRA L	0010	302	25		B75 L01	13184	02044	2	501 WILLOW ST
NELSON, DAVID A & BETTY LOU	0009	302	18		B75 L06			2	525 WILLOW ST
NELSON, KEVIN D	0045	706	4		B12 L29	5119	073	2	7 WALNUT ST
NELSON, M. RUTH	0104	1601.01	1.04	C.104		4986	230	2	70 E PARK ST UNIT 1-4
NELSON, TRAVIS M & BEVERLY A	0069	1005	30		B27 L03	06381	00737	2	14 MILES AVE
NEUHAUS, MICHAEL & STEPHANIE	0048	707	17		B11 L09	06073	00333	2	315 WILLOW ST
NEUROHR-PIERPAOLI, M & SIERING, S	0020	503	12		B44 L04	13212	01561	2	78 CROSSWICKS ST
NEVRINCEAN, DENISE E	0103	1601	9.06			06475	00769	2	6 E PARK ST HAMLET
NEW JERSEY TRANSIT CORP	0051	801	35			05757	00914	5A	NJ TRANSIT ROW
NEW JERSEY TRANSIT CORP	0051	801	41			05757	00914	5A	NJ TRANSIT ROW
NEW JERSEY TRANSIT CORP	0051	801	41.01			08718	00349	5A	PARK ST AT RR STATION
NEWCOMER, LISA A	0022	504	11			06427	00813	2	35 E BURLINGTON ST
NEWMAN, CHRISTOPHER S	0075	1101	23		B35 L09	06387	00404	2	141 SECOND ST
NGU, ALEX	0095	1404	7		B58 L07	13313	01967	2	212 ELIZABETH ST
NGUYEN, LOAN KIM	0099	1501	33		B65 L04	13107	07138	2	137 LUCAS DR
NICHOLLS, GERALD P & LINDA	0003	204	7		B68 L06B			2	361 W BURLINGTON ST
NICHOLLS, GERALD P & LINDA	0003	204	8		B68 L06C			1	REAR 361 W BURLINGTON ST
NICOLINI, LOIS A	0042	704	7		B17 L05A	13312	07252	2	344 PRINCE ST
NICOLINI, MICHAEL & SCOTT, JENNIFER	0067	1005	5		B27 L13	13079	05153	2	126 SECOND ST
NIELSEN, MARVIN SCOTT & JANET	0079	1104	15		B39 L21	06645	00135	2	32 MARY ST
NIGH, KATHLEEN A	0055	901	32		B21 L29	02461	00331	2	11 SECOND ST
NISSIM, NEIL & KAREN	0056	902	18		B25 L16	13061	09907	2	40 THOMPSON ST
NISSIM, NEIL M	0056	902	17		B25 L15	05940	00636	2	38 THOMPSON ST
NJHR 4, LLC	0057	902	27		B25 L38	13310	02701	2	53 E PARK ST
NODEN, HILARY R & HANSON, CATHERINE	0028	603	6		B72 L28	06359	00050	2	410 PRINCE ST
NORCROSS, DANIEL P	0001	202	3		B14 L02	06548	00249	2	330 W BURLINGTON ST
NORCROSS, DANIEL P	0059	903	14		B20 L15	13161	08873	2	20-22 SECOND ST
NORTH CENTRAL DEV CORP	0105	1601.01	2.04	C.204				2	70 E PARK ST UNIT 1-10
NORTH CENTRAL DEVELOPMENT CORP	0103	1601	13		B29 L01D	4576	297	1	70 E PARK ST
NORTON, JAMES V	0105	1601.01	2.06	C.206		06413	00236	2	70 E PARK ST UNIT 1-12
NOSEK, JOHN T & JANICE	0053	901	3		B21 L02	13245	06927	2	6 BANK ST
NOSKER, KATHERINE F & RICHMAN, JACOB Z	0074	1101	2.04		B35 L29	13247	01929	2	6 RAILROAD AVE
NOVEMBER, ANTHONY	0065	1003	7		B10 L06	06195	00581	4A	216 FARNSWORTH AVE
NOWALSKI, JEFFREY J	0003	204	6		B68 L05	06050	00448	2	365 W BURLINGTON ST
NOWALSKI, POWERS & NANCY L	0026	601	3		B70 L10	05841	00510	2	404 WILLOW ST
O'BRIEN, BERNADETTE	0068	1005	19		B34 L32E	4478	258	2	21 E CHURCH ST
O'CONNER, EDWARD J & VIRGINIA C	0098	1501	13		B63 L13			2	18 LANDON DR
O'HARA, BRIDGETT	0101	1502	17		B64 L21	06257	00391	2	118 LUCAS DR
O'LEARY, CHRISTOPHER & ANN MARIE	0108	1701	9		B22 L04	06487	00728	2	5-7 BANK ST
OD/NJ, LLC	0102	1601	1		B51 L01B	13261	04111	4B	201 ELIZABETH ST
ODONNELL, WILLIAM J	0081	1104	37		B39 L42	06682	00539	2	21 ELIZABETH ST
OLHOVSKY, LENA	0028	603	8		B72 L26	06670	00455	2	418 PRINCE ST
OLIVER, MICHAEL & ANNEMARIE	0065	1003	15		B10 L14	13334	08245	2	213 PRINCE ST
OLSCHEWSKI, THOMAS M & KELLEY A	0092	1307	3		B54 L04	06372	00597	2	209 LAFAYETTE ST
ONE WATERFRONT, LLC	0053	804	10		B19 L11A	13324	04031	4A	1 WATERFRONT
ONORATI, RONALD C & SHARON A	0016	404	27		B84 L24	05599	00742	2	17-19 E CHESTNUT ST

## TAXING DISTRICT NO. 03 BORDENTOWN CITY

## COUNTY NO. 03 BURLINGTON

NAME OF OWNER ADDITIONAL OWNERS	PAGE NO.	BLOCK NO.	LOT NO.	LOT QUALIF.	ACCOUNT NO.	DEED BOOK	DEED PAGE	CLASS	PROPERTY LOCATION
ONSDORFF, KEITH & KATHLEEN	0010	303	7		B77 L07	13105	02059	2	508 FARNSWORTH AVE
OROSCO, LUIS B	0080	1104	31		B39 L36	06213	00035	2	41 ELIZABETH ST
OROSCO, LUIS B & BUONTEMPO, ESTELA	0067	1005	8		B34 L29	06280	00391	2	130 SECOND ST
OSCOVITCH, STEVEN TYLER	0019	502	2.01		B47 L02	13328	09519	2	106 CROSSWICKS ST
OSTAPIUK, JOSEPH J & TAATI, LAUREN J	0031	604	7		B73 L25	13299	01147	2	428 FARNSWORTH AVE
OYUGI, ANASTASIA	0055	901	29		B21 L26	13341	08596	2	19 SECOND ST
P J GOLDMAN, LLC	0060	904	22		B24 L24B	06762	00331	4A	3-5 E PARK ST
PACK, MELINDA C	0083	1201	19		B41 L33	05644	00919	2	228 SPRING ST
PAGE, CHRISTINA M	0025	505	35.02			13061	07512	2	413 CARPENTER ST
PAGMA PROPERTIES INC	0023	505	1		B80 L02	13364	04254	1	22 E BURLINGTON ST
PAGMA PROPERTIES INC	0023	505	2		B80 L03	13364	04246	1	24 E BURLINGTON ST
PAGMA PROPERTIES INC	0025	505	38			13364	04263	1	401 CARPENTER ST
PAIDA, LUIS	0092	1307	8		B54 L08	13264	03415	2	84 ELIZABETH ST
PALLADINO, JOSEPH	0009	302	22		B75 L05	13219	00126	2	515 WILLOW ST
PALM AVENUE HIALEAH, LLC	0102	1601	7.01		B28 L03E	13341	09677	2	36 E PARK ST
PALM AVENUE HIALEAH, LLC	0102	1601	7.02		B28 L03E	13341	09677	2	38 E PARK ST
PALM AVENUE HIALEAH, LLC	0102	1601	7.03		B28 L03E	13341	09677	2	40 E PARK ST
PALM AVENUE HIALEAH, LLC	0102	1601	7.04		B28 L03E	13341	09677	2	42 E PARK ST
PALMUCCI, CHARLES JR & DONNA	0094	1309	8		B55 L07			2	104 ELIZABETH ST
PANICARO, KIMBERLY D	0040	703	22		B18 L20	05698	00255	2	365 PRINCE ST
PARK APARTMENTS, LLC	0108	1701	15		B23 L01B	05645	00327	4C	601 E PARK ST
PARK STREET HAMLET HOMEOWNERS ASSOC	0103	1601	9.13			3552	76	1	APPORTIONED TO ASSOC
PARKER, JAIME	0006	205	3		B78 L03	13315	09775	2	107 W CHESTNUT ST
PARKER, JAMES W & JANIS	0052	804	5		B19 L05			2	12 HILL TOP
PARKER, RYAN TIMOTHY & MAURA ANN	0005	204	38		B68 L21	06200	00860	2	532 OLIVER ST
PARRISH, MARIE	0057	902	19.02			06561	00110	2	20 THIRD ST
PARRISH, MARIE A	0067	1005	2		B27 L10			2	120 SECOND ST
PARTYKA, STANLEY & MARY JO	0019	501	10		B81 L11	13300	06098	2	405 LEYDEN AVE
PATERSON, ROBERT & JENNIFER	0008	302	5		B75 L16	13066	03942	2	514 PRINCE ST
PATILLO, JOSEPH & LILLIE P	0100	1502	2		B64 L02			2	3 LANDON DR
PATILLO, JOSEPH L & LILLIE P	0095	1404	2		B58 L02			2	202 ELIZABETH ST
PATILLO, STEPHEN	0023	505	5.01			13310	05397	2	32 E BURLINGTON ST
PATILLO, STEPHEN L	0095	1404	3		B58 L03	06565	00034	2	204 ELIZABETH ST
PATILLO, STEPHEN L	0095	1404	1		B58 L01	06666	00834	2	200 ELIZABETH ST
PATNAUDE, SUZANNE N	0041	703	33		B18 L31	13357	08045	2	343 PRINCE ST
PATON, MERCEDES REVO. LIVING TRUST	0064	1002	15		B08 L15	13175	09813	2	123 PRINCE ST
PATRIZIO, MAURICE M	0055	901	27		B21 L24	06053	00424	2	5 THOMPSON ST
PAVLICK, WILLIAM A & ANNE F	0019	501	8		B81 L09	13183	02096	2	53 E UNION ST
PAVLOVSKY, JOHN JR	0096	1404	10		B58 L10A	06596	00345	2	220 ELIZABETH ST
PAVLOVSKY, J S JR & BROIS-PAVLOVSKY V	0012	304	12		B83 L12	13012	05898	2	507 FARNSWORTH AVE
PEACOCK INN ASSOC. C/O M. WALKER	0040	703	12		B18 L10	05302	00111	4A	372 FARNSWORTH AVE
PEACOCK INN ASSOC. C/O M. WALKER	0066	1004	14		B26 L06	5156	173	4A	117 FARNSWORTH AVE
PEARSON, SAMAH & JEANNE & LINDSAY	0091	1305	15		B52 L16			2	121 ELIZABETH ST
PECHT, ROBERT & CORBO-PECHT, S	0037	702	3		B43 L15	06261	00974	4A	40 CROSSWICKS ST
PELL, JOSHUA A & KERRI	0003	204	11		B68 L08	06352	00996	2	343 W BURLINGTON ST
PELL, WINIFRED	0107	1601.02	3.07	C.307		06753	00046	2	70 E PARK ST UNIT 2-22
PENN-CENTRAL RAILROAD R E DIVISION	0109	99999	1.C2RR					5B	BORDENTOWN CITY
PENN-CENTRAL RAILROAD, RE DIV	0063	1002	1					5A	PRINCE-FARNSWORTH RR
PENN-CENTRAL RAILROAD, RE DIV	0067	1005	6					5A	FARNSWORTH-SECOND RR
PENN-CENTRAL RAILROAD, RE DIV	0102	1601	3					5A	SECOND ST-CITY/TWP LINE
PEOPLES, MICHAEL & HIXSON, CRYSTAL	0043	705	6		B16 L07	13314	03529	2	344 WILLOW ST
PEPPLER FUNERAL HOME	0019	502	5		B47 L05			4A	122 CROSSWICKS ST
PEPPLER, EDGAR R	0070	1007	2		B38 L40F	13289	09433	2	2 HANKINS ALLEY
PERRINE, RUTHANNE & JASON A	0027	601	14		B70 L05A	05729	00446	2	417 OLIVER ST
PERWO, GEORGE	0050	801	24		B09 L04A	06662	00326	2	218 PRINCE ST
PESCE, CHARLES T & JUDITH A	0013	403	3		B85 L03	05888	00367	2	601 FARNSWORTH AVE
PETERS, JUSTIN M & MEGHAN E	0089	1303	11		B50 L10	06696	00356	2	103 MARY ST
PETERSON, COREY M	0043	704	16		B17 L13	13247	01689	2	347 WILLOW ST
PETERSON, COREY M	0043	704	17		B17 L14	13247	01689	2	345 WILLOW ST
PETERSON, DAVID S & CHRISTIE E	0098	1501	15		B63 L15	06003	00180	2	22 LANDON DR
PETIX, JULIE	0007	301	1.03			4679	340	2	509 OLIVER ST
PETRILLO, MARK D & WAKA	0026	601	10.01		B70 L17	13162	09445	2	420 WILLOW ST
PFUFF, BRIDGET A	0095	1404	8.01		B58 L08	06479	00701	2	214 ELIZABETH ST
PHIAVILAYVONG, SABRINA	0055	902	3		B25 L02	13356	06492	2	6 THOMPSON ST
PIERCE, KATHLEEN M	0054	901	13		B21 L12	06544	00330	2	12 THIRD ST
PIERSON, DEREK E & KRISTIN M	0024	505	16		B80 L15	06521	00653	2	90 E BURLINGTON ST
PILKIEWICZ, KRISTEN	0040	703	16		B18 L14	13001	07700	2	8 W BURLINGTON ST
PILLIK, KENNETH M & MELISSA J	0012	304	4		B83 L04	06157	00260	2	508 REEDER AVE



## TAXING DISTRICT NO. 03 BORDENTOWN CITY

## COUNTY NO. 03 BURLINGTON

NAME OF OWNER ADDITIONAL OWNERS	PAGE NO.	BLOCK NO.	LOT NO.	LOT QUALIF.	ACCOUNT NO.	DEED BOOK PAGE	CLASS	PROPERTY LOCATION
PITTMAN, DOUGLAS E & MARY JO COOK	0079	1104	6		B39 L12		2	12 MARY ST
PIZZADILI, VIRGINIA B	0015	404	8		B84 L08	06305 00590	2	50 E UNION ST
PLATT, JOHN C & DELAVERSANO, M A	0029	603	21		B72 L15	06287 00055	2	443 WILLOW ST
PLATT, JOSEPH C & JOAN P	0074	1101	3		B35 L28A	3637 26	2	8 RAILROAD AVE
PLATT, JOSEPH C & JOAN P	0074	1101	4		B35 L28	05723 00659	2	10 RAILROAD AVE
PLATZER, STEPHEN & SMITH, CHERYL	0063	1001	7		B06 L07	06493 00596	2	107-109 PRINCE ST
PMTL, LLC	0095	1404	6		B58 L06	13303 08798	2	210 ELIZABETH ST
POEDUBICKY, KIM & DAVID	0056	902	15		B25 L13	06109 00362	2	34 THOMPSON ST
POHLER, BARBARA	0005	204	45		B68 L26	06205 00517	2	16 MILL ST
POLLARD, MARK & SCHWARTZ, RACHEL	0029	603	20.01			06078 00285	2	12 W UNION ST
PONE, DAVID & JULIE	0016	404	31		B84 L29	13096 04841	1	513 REEDER AVENUE
PONE, DAVID & JULIE	0016	404	30		B84 L28	13096 04841	2	515 REEDER AVE
POOLE, ROBERT R & JEANETTE L	0062	905	16		B04 L14		2	9 PRINCE ST
PORTER, FREDERICK M III & CATHERINE	0015	404	7		B84 L07		2	48 E UNION ST
POWELL, GERTRUDE	0021	503	15		B44 L07	3815 52	2	306 HOPKINSON ST
PRACKO, JASON L & SHANNON C	0079	1104	11		B39 L17	13319 02123	2	22 MARY ST
PRESBYTERIAN CHURCH	0031	604	6		B73 L24		15D	420 FARNSWORTH AVE
PRESBYTERIAN CHURCH	0033	605	11		B79 L14		15D	435 FARNSWORTH AVE
PRESBYTERIAN CHURCH	0033	605	12		B79 L15		15D	433 FARNSWORTH AVE
PRESTON, DANIEL & MARGARET ROSE	0046	706	25		B12 L19	13306 01768	2	321 PRINCE ST
PRICE, HERMAN A & JUDITH A	0053	901	5		B21 L04		2	10 BANK ST
PRICE, RAYMOND E & VANESSA S	0062	905	10		B04 L08	05958 00417	2	23 PRINCE ST
PRIME STORAGE BORDENTOWN, LLC	0100	1501	39		B67 L02	13256 08159	4A	800 N. ROUTE 206
PRINCE ASSOCIATES, LLC	0032	604	23		B73 L01	13020 00001	2	401 PRINCE ST & 15 W BURL
PRINGLE, TRACY CLARKE & MATTHEW	0058	903	2		B20 L02	06784 00001	2	5 FARNSWORTH AVE
PROKOPETZ, BETTY M	0079	1104	12		B39 L18	13340 05014	15F	24 MARY ST
PROTO, PATRICIA A	0089	1303	12		B50 L11	06705 00957	2	105 MARY ST
PRUNETTI, ROBERT & CHIARIELLO, B	0070	1006	10		B38 L32	13057 03577	2	18 E CHURCH ST
PUB SER ELECTRIC & GAS CO	0005	204	34		B68 L17		4B	416 OLIVER ST
PUBLIC SER ELECT & GAS CO	0005	204	47		B68 L28		1	20 MILL ST
PULSINELLI, ALBERT & CYNTHIA	0029	603	15		B72 L21	06127 00639	2	432 PRINCE ST
QUEENS PARK OVAL ASSET HOLDING TRST	0067	1005	4		B27 L12	13243 00957	2	124 SECOND ST
QUICKSALL, CHARLES J JR & GLENELLE	0069	1005	23		B34 L32A	06708 00637	2	13 E CHURCH ST
QUINBY, CARTER F & SZETO, JENNIFER	0056	902	9.01			06531 00807	2	22 1/2 THOMPSON ST
QUINN-ZIKOS, MARY ELLEN C	0024	505	20		B80 L19	05779 00300	2	47 E UNION ST
QUINONES, MOISES & SUKLA, ANNETTE	0004	204	20		B69 L05	06327 00324	2	409 BROOKS AVE
R & W ENTERPRISES	0100	1501	37.04				4A	915 ROUTE 206
RACEWAY REALTY, LLC	0096	1404	19		B59 L07	06797 00771	4A	231 ST HWAY 130 & 206
RADD, CHRISTOPHER & WILSON, C	0001	203	3		B15 L15B	13061 00659	2	358 OLIVER ST
RADICE, BETH A	0105	1601.01	3.04	C.304		06055 00006	2	70 E PARK ST UNIT 1-16
RALSTON, JENNIFER A	0026	601	10.02		B70 L17	13175 01372	2	422 WILLOW ST
RANCE, BRANDON & DENISE	0075	1101	22		B35 L10	13307 09850	2	143 SECOND ST
RAO, ANTHONY M III	0082	1104	47		B39 L06	13188 01310	2	165 SECOND ST
RATIGAN, JEANNE E	0019	502	8		B47 L08	05979 00188	2	136-138 CROSSWICKS ST
RATIGAN, JOHN A & ROSE MARIE, ESTATE	0053	901	8		B21 L07		2	16-18 BANK ST
RAYNOR, BRIAN J	0080	1104	26		B39 L32	06177 00862	2	53 ELIZABETH ST
RAYNOR, RONALD A	0004	204	26		B69 L07	06180 00308	2	327 W BURLINGTON ST
REAM, SEAN T & MARINA	0060	904	12		B24 L11	06775 00431	2	44 SECOND ST
REANEY, PATRICIA H	0065	1003	16.02			13127 03552	2	209 PRINCE ST
RECLA, JANICE L & DONIVA COY	0049	801	19		B09 L09		2	106 WALNUT ST
RECLA, MICHELE ANN	0055	902	5		B25 L04	05913 00352	2	12 THOMPSON ST
RECON INVESTMENTS GROUP, LLC	0006	205	13		B78 L14	06808 00012	1	10 MILL ST
RED KNOB ENTERPRISES LLC	0062	1001	3		B06 L03	13109 09421	4A	104 FARNSWORTH AVE
REED, NICHOLAS & DIEHL, OLIVIA	0068	1005	15		B34 L21	13335 00377	2	33 E CHURCH ST
REED, NICHOLAS A & DIEHL, OLIVIA A	0066	1004	12		B26 L20	13145 02726	2	11 MILES AVE
REICHERT, DONNA M	0062	905	17		B04 L15	06149 00190	2	5 PRINCE ST
REISIG, JENNIFER C	0100	1502	1		B64 L01	06167 00139	2	122 LUCAS DRIVE
RENAUD III, PAUL	0100	1501	34		B65 L03	13345 01090	2	139 LUCAS DR
REPPELLA, ROBERT	0088	1302	12		B49 L13	13214 07673	2	79 MARY ST
REVESZ, STEVEN & CASEY, SARA	0076	1101	27		B35 L05A	06562 00236	2	133 SECOND ST
REYNOLDS, STEPHEN & ADAM, DOT	0007	301	4		B74 L04	05777 00635	2	524 WILLOW ST
RICCIARDO III, MARK A & ONEIL, NINA	0085	1201	36		B41 L51	13309 06945	2	63 CROSSWICKS ST
RICHARDSON, JOHN & MCDANIELS, ERICA	0002	203	11		B15 L06	06558 00632	2	330 OLIVER ST
RICHARDSON, NANCY	0012	304	8		B83 L08	13184 07296	2	518 REEDER AVE
RIECK, LYDIA L	0093	1307	13		B54 L13	13300 01389	2	109 VERNON ST
RIGAS, IRENE & EMANUEL	0084	1201	30.01			5001 189	2	99 CROSSWICKS ST
RITA, ROBERT	0045	706	11		B12 L04	06645 00128	2	312 FARNSWORTH AVE
RITA, RONALD S & JULIA K.T.	0069	1005	34		B27 L07	05829 00374	2	22-24 MILES AVE

## TAXING DISTRICT NO. 03 BORDENTOWN CITY

## COUNTY NO. 03 BURLINGTON

NAME OF OWNER ADDITIONAL OWNERS	PAGE NO.	BLOCK NO.	LOT NO.	LOT QUALIF.	ACCOUNT NO.	DEED BOOK	DEED PAGE	CLASS	PROPERTY LOCATION
RITTER, CHRISTOPHER T & PATRICIA J	0084	1201	29		B41 L43	06007	00320	2	103 CROSSWICKS ST
RIVERWOOD COMMONS, LLC	0014	404	4		B84 L04	06599	00166	4C	30 E UNION ST
RIZZELLO, RALPH A JR	0024	505	24		B80 L23	3896	16	2	37 E UNION ST
ROBBINS, JILL	0071	1007	15.02			13138	05310	2	31 CROSSWICKS ST
ROBERSON, WADE	0057	902	19.01		B25 L17	05686	00212	2	18 THIRD ST
ROBINSON, BERTHA LYNN	0093	1308	2		B56 L01	13101	05432	2	215 LAFAYETTE ST
ROBINSON, JOAN R & NEELY A	0032	604	19		B73 L05	06664	00435	2	409 PRINCE ST
ROBINSON, NEELY A	0032	604	18		B73 L06	06664	00429	2	411 PRINCE ST
ROCKHILL, JEANETTE	0041	703	27		B18 L25	05986	00612	2	355 PRINCE ST
RODRIGUEZ, EFRAIN	0053	901	6		B21 L05	06342	00344	2	12 BANK ST
ROMAN, VICTOR & DIAZ, THERESA	0001	203	2		B15 L15A	4982	045	2	360 OLIVER ST
ROMANO, BRANDON R	0074	1101	12		B35 L20	13164	03351	2	17 MARY ST
ROMANO, DIANA	0088	1302	13		B49 L14	13017	02248	2	81 MARY ST
ROMBERGER, CHARLOTTE M AKA BROWN	0025	505	31		B80 L30	05863	00648	2	23 E UNION ST
RONAGHAN, NEAL & LAUREN	0009	302	17.01		WILLOW	13194	03993	2	529 WILLOW ST
ROSCH, VICTORIA & MILLER, ARTHUR C	0103	1601	9.08			06152	00639	2	8 E PARK ST HAMLET
ROSEN, MICHAEL B & MARCIA G	0103	1601	9.07			3622	312	2	7 E PARK ST HAMLET
ROSINA, EDWARD II & HARBISON, MEGAN	0043	705	8		B16 L09	06769	00917	2	348 WILLOW ST
ROSINA, JOHN E & KATHERINE	0048	707	14		B11 L07			2	326 PRINCE ST
ROSINA, JOHN W & CLARK, LAUREN M	0048	707	15		B11 L08	06357	00146	2	328 PRINCE ST
ROSS, CAROLYN & BARBETTA, MICHAEL	0003	204	19		B68 L16	13068	06811	2	410 BROOKS AVE
ROSS, SANDRA & JACK, JR	0069	1005	28		B27 L02	13049	01281	4A	123 FARNSWORTH AVE
ROSSI, GINA	0058	902	35			13345	00879	2	29 SECOND ST
ROSSI, MARK A & PATRICIA A	0050	801	23		B09 L05	3557	233	2	220 PRINCE ST
ROSSOS, NICHOLAS A & NOREENE F	0013	403	1		B85 L01			2	619 FARNSWORTH AVE
ROTOLO, JANET	0107	1601.02	3.02	C.302		06262	00012	2	70 E PARK ST UNIT 2-18
ROUFF, ARTHUR	0105	1601.01	2.03	C.203		5190	221	2	70 E PARK ST UNIT 1-9
ROUNDS, GAIL & GUTSTEIN, LILLIAN	0025	505	35.01		B80 L34	5076	221	2	11 E UNION ST
ROUNDTABLE, LLC	0045	706	9		B12 L02	06238	00070	2	306 FARNSWORTH AVE
RUBANO, MICHELLE R	0099	1501	27		B65 L10	13280	00064	2	125 LUCAS DR
RUBIN, MYRA	0055	902	1		B25 L32	13149	04445	2	23 SECOND ST
RUCHLIN, CHELSEA	0106	1601.02	1.02	C.102		13334	01028	2	70 E PARK ST UNIT 2-2
RUDAY, WALTER & ANDREA	0034	605	19		B79 L02	06707	00320	2	6 E BURLINGTON ST
RUDOLPH, PATRICIA A	0074	1101	5		B35 L27	05692	00416	4A	165 THIRD ST
RUDOLPH, PATRICIA A	0074	1101	5.01			06255	00115	1	12 E RAILROAD AVE
RULE, MARYJANE	0106	1601.02	1.05	C.105		06261	00906	2	70 E PARK ST UNIT 2-8
RUSS, ELLIER	0046	706	15		B12 L09	13097	07975	4A	326-328 FARNSWORTH AVE
RUTHERFORD, GARY & JANICE	0046	706	23		B12 L17			2	325 PRINCE ST
RUZICH, JAMES M & AMANDA V	0053	901	11		B21 L10	13318	04586	2	6 THIRD ST
RYAN, RICHARD & DIANE	0025	505	28		B80 L27			2	29 E UNION ST
RYBA, DONALD S & DANA	0001	203	4		B15 L13	05957	00355	2	354-356 OLIVER ST
SAAJ URBAN RENEWAL, LLC	0095	1403	1		B62 L02	13147	09619	1	242-44 ST HYWAY RT 13020
SAAJ URBAN RENEWAL, LLC	0095	1403	2		B62 L01	13147	09610	1	238-40 ST HYWAY RTE 130
SACKEY, SAMUEL E	0105	1601.01	1.06	C.106		06393	00455	2	70 E PARK ST UNIT 1-6
SAGER, SAMUEL M & JUDITH ANNE	0084	1201	32		B41 L47			2	93 CROSSWICKS ST
SALIM, MOHAMMED	0034	605	20.01			13309	04470	2	8 E BURLINGTON ST
SALVADOR, DAVID & MARISA	0106	1601.02	1.03	C.103		13061	08784	2	70 E PARK ST UNIT 2-1
SAMOCHOWICZ, PETER P & GAUDIER, V	0047	707	7		B11 L01	05754	00725	2	302 PRINCE ST
SAMSEL, JASON W & JENNIFER L	0004	204	24		B69 L01	13335	01055	2	401 BROOKS AVE
SAMSEL, STUART & EUGENIA	0043	705	7		B16 L08			2	346 WILLOW ST
SAMSEL, STUART O & EUGENIA	0006	205	6		B78 L06			2	602 PRINCE ST
SAMSEL, STUART O & EUGENIA N	0009	302	23		B75 L04	06270	00496	2	509-511 WILLOW ST
SANANIKONE, AROUNKONE	0055	901	25		B21 L22	06052	00227	2	11 THOMPSON ST
SANCHEZ, EDWIN	0037	702	12		B43 L27B	06054	00830	2	302 BORDEN ST
SANDERS, BARBARA ANN	0023	505	10		B80 L12	06246	00737	2	60 E BURLINGTON ST
SANDOVAL, ANIBAL & IRMA G	0006	205	9		B78 L10	06436	00049	2	634 FARNSWORTH AVE
SAPUDAR, MICHAEL J JR	0054	901	17.02			13186	04062	2	29 THOMPSON ST
SARABIA, KATHLEEN A	0041	703	35		B18 L33	13145	01641	2	339 PRINCE ST
SARZYK, RYAN T	0029	603	17		B72 L19	13181	08831	2	438 PRINCE ST
SASS, KENNETH R	0070	1006	2		B38 L24			2	34 E CHURCH ST
SASSMAN, DEAN & VALERIE	0027	601	18		B70 L02	3643	306	2	407 OLIVER ST
SAUNDERS, BARBARA	0020	503	6		B44 L21			2	307 BORDEN ST
SAUNDERS, BARBARA F	0035	701	9		B45 L25			2	28 WEST ST
SAUNDERS, CHERYL D	0035	701	8		B45 L24	3679	133	2	26 WEST ST
SAVACOL, ROBYN	0085	1202	9		B42 L26	13269	07849	2	218 LAFAYETTE ST
SAWYER, RICHARD F & DEBORAH L	0062	905	8		B04 L06	06530	00100	2	32 FARNSWORTH AVE
SCARLATA, JOSEPH	0088	1302	6		B49 L07	13018	06504	2	65 MARY ST
SCHARIO, MATHEW & TITUS, MEGAN	0103	1601	9.10			13035	07763	2	10 E PARK ST HAMLET

## TAXING DISTRICT NO. 03 BORDENTOWN CITY

## COUNTY NO. 03 BURLINGTON

NAME OF OWNER ADDITIONAL OWNERS	PAGE NO.	BLOCK NO.	LOT NO.	LOT QUALIF.	ACCOUNT NO.	DEED BOOK PAGE	CLASS	PROPERTY LOCATION
SCHARKO, JANICE E	0098	1501	16		B63 L16	06497 00445	2	24 LANDON DR
SCHIMPF, FRANK & JENNIFER & DANA	0056	902	11		B25 L09	06714 00291	2	26 THOMPSON ST
SCHINO PROPERTY MANAGEMENT, LLC	0014	403	13		B85 L12	06116 00253	4C	200 E CHESTNUT ST
SCHINO PROPERTY MANAGEMENT, LLC	0016	404	22			06116 00253	4C	E CHESTNUT ST
SCHINO, VINCENT & MARYANN CASEY	0012	304	11		B83 L11	4934 075	2	511 FARNSWORTH AVE
SCHINO, VINCENT & MARYANN CASEY	0045	706	10		B12 L03	4963 047	4A	310 FARNSWORTH AVE
SCHINO, VINCENT & MARYANN CASEY	0069	1005	26		B34 L04	4934 071	4A	137 FARNSWORTH AVE
SCHLAFFER, ANDREA & TODD, PATRICIA	0059	904	4		B24 L03	4416 097	2	5 COURTLAND ST
SCHMIDT, JOHN E & JULIE F	0030	603	29		B72 L10	4157 45	2	421 WILLOW ST
SCHOLEY, ROBERT C & GLORIA	0028	603	2		B72 L32		2	402 PRINCE ST
SCHROEDER, JOHN P & ANTOINETTE	0064	1003	3		B10 L02B	06020 00142	4A	204 FARNSWORTH AVE
SCHROEDER, JOHN P & ANTOINETTE	0065	1003	18		B10 L17		2	201 PRINCE ST
SCHUESSLER, LEANNE M	0014	404	5		B84 L05	05711 00371	2	44 E UNION ST
SCHUMACHER, MEGHAN	0090	1304	4		B40 L02	13352 00048	2	58 MARY ST
SCHWARTZ, MARCY & SHAIN, RICHARD	0051	801	37		B05 L04	5007 232	2	110 PRINCE ST
SCIORTINO, JOHN & MAUREEN	0088	1302	8		B49 L09	06119 00614	2	69 MARY ST
SCOLARO, MICHAEL JR & BLOOM, RANDYE	0012	304	6		B83 L06	05916 00570	2	514 REEDER AVE
SCOTTO-DANTUONO, MICHAEL	0072	1007	21		B38 L11D		4A	REAR 1 1/2 CROSSWICKS ST
SCOTTO, MICHAEL	0071	1007	8		B38L21B	06036 00164	1	154 SECOND ST
SCOTTO, MICHAEL	0073	1007	23		B38 L11B	05867 00901	4A	229 FARNSWORTH AVE
SCULLY, JAMES & SHARON	0009	302	13		B75 L08D	4390 234	2	537 WILLOW ST
SEALS, KERRI L	0077	1103	8		B37 L09	06069 00298	2	20 ANN ST
SECRETARY OF HUD	0100	1501	35		B65 L02	13364 00898	2	141 LUCAS DR
SEDOR, PETER	0086	1202	22		B42 L13	06426 00935	2	235 SPRING ST
SEIFERT, BARBARA	0035	701	10		B45 L26	06456 00120	2	30 WEST ST
SELENE FINANCE LP	0041	703	30		B18 L28	13264 05475	2	349 PRINCE ST
SELIGA, SHELBY	0066	1004	4		B26 L22	13320 08204	2	33 MILES AVE
SELMON, JUSTIN	0098	1501	8		B63 L08	06743 00784	2	8 LANDON DR
SEMINARA, DANIEL J & LE, NGOC	0068	1005	11		B34 L26	13353 00379	2	136 SECOND ST
SEREMETA, ERICA DORAY	0059	903	12		B20 L13	13356 06247	2	16 SECOND ST
SETHI, ROBERTA CLIPPER	0087	1302	1		B49 L01	06767 00899	2	3 SPRING ST
SEXTON-BLAKESLEE, KIM	0039	703	4		B18 L01	4650 277	4A	340 FARNSWORTH AVE
SEXTON, JEREMY & AMANDA	0027	602	1		B71 L03	13024 03667	2	438 WILLOW ST
SHANNON, ELLEN & COOK, DAVID F	0046	706	24		B12 L18	13018 06043	2	323 PRINCE ST
SHAW RICHARD K & CATHERINE	0033	605	9		B79 L12	4571 225	2	3 E UNION ST
SHAW, CHRISTOPHER JAMES	0031	604	4		B73 L22	13167 04298	4A	410 FARNSWORTH AVE
SHAW, RICHARD & ELLIOT-SHAW, C	0001	202	2		B14 L03	13333 03562	2	340 W BURLINGTON ST
SHAW, RICHARD & ELLIOT-SHAW, C	0001	202	4		B14 L01	13333 03562	1	PINE ST
SHAW, RICHARD & ELLIOT-SHAW, CATHERINE	0029	603	24.01			13018 08439	2	433 WILLOW ST
SHEA, THOMAS F & HELENE B	0085	1202	4		B42 L30		1	208 LAFAYETTE ST
SHEA, THOMAS F & HELENE D	0087	1202	31		B42 L04		2	209 SPRING ST
SHERMAN, JERRY L & ARDYTH G	0090	1304	2.02			06000 00756	2	107 SPRING ST
SHILOH BAPTIST CHURCH	0023	505	9		B80 L10		15D	44 E BURLINGTON ST
SHILOH BAPTIST CHURCH	0094	1309	3		B55 L02B		2	207 PINE ST
SHILOH BAPTIST CHURCH	0094	1309	10				15D	REAR 106 ELIZABETH ST
SHILOH BAPTIST CHURCH, INC	0094	1309	9		B55 L08		2	106 ELIZABETH ST
SHORE ROAD, LLC	0058	903	7		B20 L07	06566 00367	2	12 MC KNIGHTS AVE
SHRI BORDENTOWN PROPERTY, LLC	0014	403	14		B85 L13	06159 00432	4A	305-307 STATE HIGHWAY 130
SHULTZ, FRANCIS	0004	204	31		B69 L12	5206 341	2	410 OLIVER ST
SIEGEL, JOSHUA G & NICOLE M	0049	801	11		B09 L15C	13151 05534	2	308 WILLOW ST
SIEGEL, JOSHUA G & NICOLE M	0075	1101	16		B35 L16	06681 00632	2	7 MARY ST
SIEGLER, SENA Z	0106	1601.02	2.03	C.203		06388 00403	2	70 E PARK ST UNIT 2-9
SIGAFOOS, JAMES F & TARA D	0077	1103	7		B37 L08	05706 00112	2	16 ANN ST
SILER, EUGENE & PATRICIA L	0033	605	2			3677 272	1	400-402 CARPENTER ST
SILVER, TANJA C/O HABITAT	0021	503	19		B44 L11	05796 00075	2	59 WEST ST
SIMON, RALPH & JENNIFER	0044	705	25		B16 L24	06757 00006	2	335-337 OLIVER ST
SIRUMU, LLC	0066	1004	13		B26 L21	13129 06539	1	REAR LOT
SIRUMU, LLC	0067	1004	19		B26 L02	06122 00639	2	105 FARNSWORTH AVE
SKED, SHANNON L & MEGAN	0040	703	20		B18 L18	06449 00023	2	16 W BURLINGTON ST
SKELLY, MICHAEL P	0037	702	6		B43 L20	13191 02734	2	48 CROSSWICKS ST
SKIPPER, DEBRA A	0018	501	4		B81 L05	4878 205	2	2 MYRTLE AVE
SKOPAS, KONSTANTINOS	0005	204	37		B68 L30	06113 00273	2	520 OLIVER ST
SKRYPCZUK, OLEH & STELLA	0104	1601	15		B29 L01F	13321 02404	2	82 E PARK ST
SLAPER, JANE & BURNS, JAMES	0065	1003	17		B10 L16	05702 00885	2	205-207 PRINCE ST
SLAPER, JANE I	0061	905	1		B04 L01	4264 333	2	8 FARNSWORTH AVE
SLEEK, BENJAMIN	0077	1103	13		B37 L14	13138 00363	2	10 SPRING ST
SMITH, ANNA	0072	1007	15.04			13278 08738	2	35 CROSSWICKS ST
SMITH, CHERYL A	0049	801	16		B09 L12	05890 00876	2	112 WALNUT ST

## TAXING DISTRICT NO. 03 BORDENTOWN CITY

## COUNTY NO. 03 BURLINGTON

NAME OF OWNER ADDITIONAL OWNERS	PAGE NO.	BLOCK NO.	LOT NO.	LOT QUALIF.	ACCOUNT NO.	DEED BOOK	DEED PAGE	CLASS	PROPERTY LOCATION
SMITH, HEATHER L & ROBERT M	0030	603	27		B72 L12	06643	00095	2	425 WILLOW ST
SMITH, HEATHER M	0014	403	12		B85 L11	13264	02436	2	40 E CHESTNUT ST
SMITH, PHILIP W JR & BARLOW, JOAN E	0061	904	24		B24 L25	05910	00060	2	29 FARNSWORTH AVE
SMITH, TERRY W	0101	1502	5		B64 L05			15F	9 LONDON DR
SMITH, EULALIA C/O PUBLIC GUARDIAN	0035	701	12.01			3920	315	2	34-36 WEST ST
SMULLEN, ALFONSO SR & ASHTON, S	0057	902	30		B25 L45	06179	00213	2	43 E PARK ST
SNOW, JANE E & CUMMINS, RAYMOND W	0028	603	12		B72 L23B	06565	00855	2	426 PRINCE ST
SOKOLOVA, ALLA	0044	705	11		B16 L12	06595	00346	2	200 W BURLINGTON ST
SOMERSET TIRE SERVICE, INC.	0094	1401	3		B60 L01	4145	163	4A	254-256 STATE HIGHWAY 130
SPAUL, REBECCA	0056	902	9		B25 L08	13098	04407	2	22 THOMPSON ST
SPENCE, MARY R	0053	901	10		B21 L09	05837	00814	2	4 THIRD ST
SPRINT PROPERTY SERVICES	0097	1404	23	C200	B57 L02			4A	COMM HOUSE WATER TOWER-M
SPURLOCK, MARTHA A	0106	1601.02	2.02	C.202		06068	00574	2	70 E PARK ST UNIT 2-10
ST JOSEPHS MISSION HOUSE	0108	1701	14.01		B23 L01A			1	201 E PARK ST
ST JOSEPHS MISSION HOUSE	0108	1701	14.01	X				15D	201 E PARK ST
ST MARYS ROMAN CATHOLIC CHURCH	0082	1201	1.01		B41 L01			15D	CHURCH
ST MARYS ROMAN CATHOLIC CHURCH	0085	1201	37		B41 L07	3838	157	15D	183 SECOND ST
STAFFORD, ALMEDA L	B 0105	1601.01	3.06	C.306		05235	00173	2	70 E PARK ST UNIT 1-18
STALNAKER, PHILLIP & CAROLYN	0045	706	2		B12 L27	06264	00921	2	11 WALNUT ST
STARK, CHRISTOPHER & SAMANTHA	0044	705	16		B16 L17	13314	06210	2	359 OLIVER ST
STARK, KEVIN & SANDRA	0007	301	1.06			4409	093	2	508 WILLOW ST
STATE OF NEW JERSEY DEPT OF ENV POT	0108	1701	11		B22 L02			15C	LOT
STATE OF NEW JERSEY DEPT OF ENV POT	0108	1701	13					15C	LOT
STATE OF NJ DEP	0108	1701	14.02					15C	101 E PARK ST
STATE OF NJ DEPT OF TRANSPORTATION	0018	406	1		B86 L01			15C	OPEN SPACE LOT
STAUB, MATTHEW J & TUCKER, RAYMOND	0022	504	15			13067	00074	2	325 BORDEN ST
STEELE, KATHERINE	0093	1308	8		B56 L08	13344	04072	2	214 PINE ST
STEEN, GEORGE E	0029	603	18		B72 L18	06430	00817	2	440 PRINCE ST
STEIN, DONALD S & DEWIN-STEIN, A M	0017	405	5		B82 L04	06160	00177	2	122 E BURLINGTON ST
STEINHAEUER, J R	0054	901	12		B21 L11	13137	09234	2	8 THIRD ST
STEINMANN, JOHN L	0043	704	18		B17 L16	06381	00186	2	337 WILLOW ST
STEMETZKI, JAMES J	0066	1004	2		B26 L08	05917	00787	2	108 SECOND ST
STEWART, DONALD B III & KAREN	0048	707	13		B11 L06B	4679	241	2	322 PRINCE&319-321 WILLOW
STIBOL, CHRISTOPHER & LAURA BURNS	0070	1006	4		B38 L26	13121	06209	2	30 E CHURCH ST
STOECKEL, LAURA	0031	604	3		B73 L21			2	406 FARNSWORTH AVE
STONE, BERNARD A & RYAN, SUSAN J	0044	705	18		B16 L19	06388	00187	2	355 OLIVER ST
STONE, MIRIAM	0019	502	7		B47 L07	06225	00966	2	134 CROSSWICKS ST
STONEBACK, ALAN M & MARION N	0019	502	2.02			13349	09587	1	89 E BURLINGTON ST
STONEBACK, MARION N	0012	304	10		B83 L10	05608	00217	2	513 FARNSWORTH AVE
STOUT, JERROLD G & LAVINIA R	0108	1701	4.03			06785	00334	2	45 THIRD ST
STRATIS, EVANGELIA & ETAL	0084	1201	30.02		B41 L45	13081	09022	2	97 CROSSWICKS ST
STRATIS, EVANGELIA O & ANTHONY J	0092	1307	7		B54 L07	13165	01023	2	80 ELIZABETH ST
STRUMFELS, BRIAN & SEREDUK	0079	1104	8		B39 L14	13229	01292	2	16 MARY ST
SULISH, NEIL B & LAURA	0097	1501	3		B63 L03	13362	03941	2	126 LUCAS DR
SULLIVAN, PATRICK R	0094	1309	5		B55 L04	13363	02783	2	203 PINE ST
SUMMERS JR, HAROLD E	0068	1005	10		B34 L27	13367	04213	2	134 SECOND ST
SUOZZO, JOSEPH & COLLEEN	0017	405	7		B82 L06	5034	246	2	148 CROSSWICKS ST
SUOZZO, JOSEPH & COLLEEN	0017	405	9		B82 L08	13051	05302	2	156 CROSSWICKS ST
SURTEES, SAMUEL J	0071	1007	15		B38 L15	3923	189	2	37 CROSSWICKS ST
SURY, SEAN & CORDELL, BARKLEY	0073	1007	32		B38 L36	06476	00247	2	6 E CHURCH ST
SWANSON, JAMES & REBECCA	0086	1202	17		B42 L18	06568	00340	2	111 CROSSWICKS ST
SWAYZE, JOHN & SUZANNE	0089	1304	1		B40 L08	06547	00888	2	107 ELIZABETH ST
SWIMMING HOLE CLUB C/O T. PRINGLE	0086	1202	14		B42 L21			4A	228 LAFAYETTE ST
SZEKER, MARY JO	0007	301	5		B74 L05	05818	00961	2	526 WILLOW ST
T-MOBILE USA, INC.	0097	1404	23	C300	B57 L02			4A	COMM HOUSE WATER TOWER-M
TADDEO, ANTHONY & NOELIA	0095	1402	1		B61 L02			4A	250-252 ST HWY RT 130
TADDEO, ANTHONY & NOELIA	0095	1402	2		B61 L01	05880	00510	1	246-48 ST HWY RT130
TALavera, DOROTHY R	0088	1303	1		B50 L01	13231	05009	2	83 MARY ST
TAMS, COLIN T & DEBORAH A	0020	502	10		B47 L10	06013	00859	2	95 E BURLINGTON ST
TANJ, INC	0064	1003	4		B10 L03	06181	00103	4A	206-208 FARNSWORTH AVE
TARGONSKI, BRIDGET	0054	901	18		B21 L17	13239	06610	2	27 THOMPSON ST
TARGONSKI, ZIGMONT	0015	404	6		B84 L06	05925	00256	2	46 E UNION ST
TARGONSKI, ZIGMONT F JR	0024	505	21		B80 L20	05925	00262	2	45 E UNION ST
TATTER, DOLORES	0026	601	8		B70 L15	06534	00754	2	416 WILLOW ST
TAYLOR, DANA	0101	1502	9		B64 L09	06794	00466	2	17 LONDON DR
TAYLOR, GREGORY D & ROBERTA J	0041	703	25		B18 L23	3474	297	2	359 PRINCE ST
TAYLOR, KENNETH	0028	603	10		B72 L24			2	422 PRINCE ST
TAYLOR, LESLIE	0022	504	16			13180	04806	2	323 BORDEN ST



## TAXING DISTRICT NO. 03 BORDENTOWN CITY

## COUNTY NO. 03 BURLINGTON

NAME OF OWNER ADDITIONAL OWNERS	PAGE NO.	BLOCK NO.	LOT NO.	LOT QUALIF.	ACCOUNT NO.	DEED BOOK	DEED PAGE	CLASS	PROPERTY LOCATION
TAYLOR, LESLIE	0037	702	15		B43 L29A	13176	00019	2	312 BORDEN ST
TEMPLE B'NAI ABRAHAM	0037	702	7		B43 L23			15D	58 CROSSWICKS ST
TEMPLE B'NAI ABRAHAM	0037	702	8		B43 L24			2	60 CROSSWICKS ST
THE BORDENTOWN HISTORICAL SOCIETY	0019	502	9		B47 L09	06355	00992	15A	CLARA BARTON SCHOOL
THE CIARROCCA FAMILY INVST I, LLC	0063	1001	11		B06 L11	06641	00249	2	2-6 W PARK ST
THE ESTATE OF ALEXANDER T CSAPO	0052	803	3			13023	03600	1	FOOT FARNSWORTH AVE
THE MONEY SOURCE, INC	0105	1601.01	2.05	C.205		13339	05786	2	70 E PARK ST UNIT 1-11
THE REGINALD LEWIS GROUP, LLC	0101	1502	12		B64 L12	13337	04079	2	23 LANDON DR
THE SALT & LIGHT COMPANY, INC	0022	504	14			05696	00116	15D	327 BORDEN ST
THE SOUTHLAND CORP 7-11	0094	1401	1		B60 L03			4A	303 CROSSWICKS ST
THE STORAGE DEPOT C/O BEST UNIFORM	0109	1702	4			06246	00609	1	358 E PARK ST
THEINERT, ALYSSA	0107	1601.02	3.08	C.308		13266	04638	2	70 E PARK ST UNIT 2-23
THIEL, JENNIFER & DARLENE	0094	1401	4			05686	00858	1	62 THORNTOWN LANE
THOMAS, GERALDINE	0035	701	17		B45 L33	4571	180	2	23 E BURLINGTON ST
THOMPSON REALTY CO OF PRINCETON, INC	0057	902	20		B25 L42	06107	00089	1	24-30 THIRD ST
THOMPSON REALTY CO OF PRINCETON, INC	0062	1001	2		B06 L02	06107	00089	4A	102 FARNSWORTH AVE
THOMPSON REALTY CO OF PRINCETON, INC	0067	1004	20		B26 L1A	06107	00093	4A	101 FARNSWORTH AVE
THOMPSON REALTY CO OF PRINCETON, INC	0107	1701	2		B22 L10B	06107	00089	4A	37 THIRD ST
THOMPSON, L S & YVONNE	0093	1308	5		B56 L05			1	106 VERNON ST
THOMPSON, L S & YVONNE	0093	1308	6		B56 L06			2	108 VERNON ST
THOMPSON, LOUIS & YVONNE	0093	1308	7		B56 L07			1	212 PINE ST
THORN, DANIELLE B	0104	1601	17		B29 L01G	13270	07675	2	96 E PARK ST
THORN, JOSEPHINE	0087	1302	3		B49 L03			2	7 SPRING ST
THREE ROSES PARTNERS, LLC	0028	603	5		B72 L29	13323	00888	2	408 PRINCE ST
THROCKMORTON, BRUCE L	0057	902	25		B25 L35			2	57 E PARK ST
TJETJEN, GREGORY	0090	1304	5		B40 L02A	06584	00475	2	60 MARY ST
TILLEY, MARK & FORBES, CATHERINE	0049	801	12		B09 L15B	13321	09376	2	306 WILLOW ST
TOLOMEO, RALPH & PATRICIA LIGHT	0103	1601	9.11			05803	00961	2	11 E PARK ST HAMLET
TOMKO, BRIAN SCOTT & ANDREA N	0090	1304	8		B40 L05	06369	00673	2	66 MARY ST
TOMPKINS, JAMES H & SHARON C	0042	704	12		B17 L09			2	354 PRINCE ST
TOON, KRystal	0009	302	20		B75 L05B	13257	02660	2	519 WILLOW ST
TORNQUIST, ASHLEY	0088	1302	5		B49 L06	13350	00896	2	63 MARY ST
TORRES, MARY EAM B	0087	1302	2		B49 L02	05737	00168	2	5 SPRING ST
TOSCANO, MICHELE	0082	1104	51		B39 L02	13333	07069	2	153-155 SECOND ST
TOTA, C/O STRUBLE	0006	205	1		B78 L01			2	111 W CHESTNUT ST
TOTH, MARILYN J & JOHN J III	0035	701	7		B45 L22	3704	51	2	22 WEST ST
TOTTEN, ROBERT N	0025	505	29		B80 L28			2	27 E UNION ST
TREDICI PROPERTIES, LLC	0061	904	23		B24 L24A	13156	04870	4A	1 E PARK ST
TRINITY UNITED METHODIST CHURCH	0006	205	8		B78 L09			15D	CHURCH PARSONAGE
TRINITY UNITED METHODIST CHURCH	0038	702	30		B43 L09			15D	339 FARNSWORTH AVE
TRIPP, BRIAN & RONALD L	0047	707	2		B11 L12	13293	05725	2	109 WALNUT ST
TROMBINO, JENNIE M	0071	1007	6		B38 L40B	05668	00525	2	6 CHURCH COURT
TROUT, RICHARD H & GENEVIEVE	0026	601	1		B70 L08			2	400 WILLOW ST
TROY, JEAN ANN	0105	1601.01	3.03	C.303		06397	00073	2	70 E PARK ST UNIT 1-15
TUCCI, CHRISTOPHER & ANDREW, NICHOLAS J	0076	1101	30		B35 L02	13329	05066	2	125 SECOND ST
TUCKER, RAYMOND & ROWLAND LEE	0091	1305	11		B52 L11	5020	286	2	104 PINE ST
TUNNEY, BRANDAN	0003	204	18		B68 L15	4994	012	2	408 BROOKS AVE
TUNNEY, MICHAEL D & NANCY S	0025	505	30		B80 L29			2	25 E UNION ST
TUNNEY, RORY & JOANNE	0008	302	4		B75 L17	13190	06015	2	510 PRINCE ST
TURNER, JAMES ETHAN	0002	204	5		B68 L06	13357	09351	2	363 W BURLINGTON-REAR
TUROWSKY, LISA	0075	1101	25		B35 L07	06456	00746	2	137 SECOND ST
TYMINSKI, ROBYN	0083	1201	20		B41 L34	06210	00758	2	230 SPRING ST
UNION BAPTIST CHURCH	0001	201	3		B13 L01	05675	00605	15D	REAR OF 346-354 W BURL ST
UNION BAPTIST CHURCH	0001	201	4		B13 L02			15D	346 W BURLINGTON ST
UNION BAPTIST CHURCH	0001	201	5		GR	05665	00416	15D	REAR E BURLINGTON ST
UNION BAPTIST CHURCH	0003	204	9		B68 L06A			15D	W BURLINGTON ST
UNITED STATES POST OFFICE	0065	1003	14		B10 L13			15C	14 WALNUT ST
UOUNG, ROBERT & HORN, MICHELLE	0099	1501	29		B65 L08	06746	00657	2	129 LUCAS DR
US BANK	0025	505	37		B80 L36	13322	04417	2	403 CARPENTER ST
US BANK TRUST	0018	501	2		B81 L02	13276	05048	2	100 E BURLINGTON ST
US BANK TRUST, NA	0077	1103	18		B37 L19	13226	02873	2	53 MARY ST
USSIA, JUDITH	0088	1302	9.01		B49 L10	13150	01417	2	71 MARY ST
VALENTI, JOSEPH & DEVON	0033	605	5		B79 L11	06722	00486	2	419 FARNSWORTH AVE
VANDUYNNE, GLORIA	0087	1202	30		B42 L05	06432	00644	2	211 SPRING ST
VANNOZZI, ELAINE M	0047	707	3		B11 L13	06462	00434	2	107 WALNUT ST
VARGA, JOSEPH S & PATRICIA J	0049	801	9		B09 L17	4726	330	2	322 WILLOW ST
VARGA, MEGHAN P	0072	1007	17.03			06677	00023	2	17 CROSSWICKS ST
VEGA, ANTHONY & RAQUEL	0061	905	2		B04 L02			2	10 FARNSWORTH AVE

## TAXING DISTRICT NO. 03 BORDENTOWN CITY

## COUNTY NO. 03 BURLINGTON

NAME OF OWNER ADDITIONAL OWNERS	PAGE NO.	BLOCK NO.	LOT NO.	LOT QUALIF.	ACCOUNT NO.	DEED BOOK	DEED PAGE	CLASS	PROPERTY LOCATION
VEITENGRUBER, GEORGE III ET ALS	0012	304	1		B83 L01	06802	00118	2	4 E UNION ST
VEITENGRUBER, GEORGE III & HEATHER	0090	1304	3		B40 L01	06313	00672	2	56 MARY ST
VESCOVI, PETER J	0044	705	17		B16 L18	06063	00860	2	357 OLIVER ST
VONSCHILLING, GARY & DANA	0108	1701	7		B22 L06	13216	05043	2	19-21 BANK ST
VOSS, THOMAS J & MAUREEN L	0099	1501	30		B65 L07	05304	00299	2	131 LUCAS DR
WAINWRIGHT, STEVEN & CARRIE	0012	304	14		B83 L14	13049	04478	2	503 FARNSWORTH AVE
WALKER, TERENCE & MARGARET	0052	804	7		B19 L09	4402	331	2	8 SECOND ST
WALL-KORYAT, KATHRYN H	0086	1202	12		B42 L23	13309	01080	2	222 LAFAYETTE ST
WALLACE, CA; GREEN, HP JR; GREEN, C-T/C	0016	404	23		B84 L23A	06605	00768	2	39 E CHESTNUT ST
WALLING, WILLIAM F & CANDACE C	0053	901	7		B21 L06	4483	050	2	14 BANK ST
WALLS, JOHN J AND NANCY M	0084	1201	23		B41 L37	05908	00146	2	236 SPRING ST
WALLS, NANCY M & JOHN J	0084	1201	22		B41 L36	13201	01228	2	234 SPRING ST
WALSH, JACQUELINE E	0059	904	7		B24 L06	05663	00608	2	26 SECOND ST
WARNER, HARRY C & EILEEN G	0018	501	1		B81 L01	13352	06921	2	94 E BURLINGTON ST
WARNER, KELLI	0083	1201	17		B41 L31	13130	05983	2	224 SPRING ST
WATERTEST, INC.	0107	1701	3		B22 L10C	06166	00367	4A	33 THIRD ST
WEBB, SUSAN E	0081	1104	39		B39 L44	13219	04233	2	15 ELIZABETH ST
WEEDEMAN, ERIK	0077	1103	14		B37 L15	13279	02833	2	12 SPRING ST
WEHRMAN, JOHN H	0053	901	1		B21 L30	13165	08761	2	2 BANK ST
WEHRMAN, JOHN H	0057	902	22		B25 L41	13165	08755	15F	63 E PARK ST
WEIDEN, ALLEN C & DAVID A	0032	604	21		B73 L03	06713	00157	2	405 PRINCE ST
WEISHAPL, MICHAEL S & TEMPESTA, G.N.	0103	1601	9.12			05778	00202	2	12 E PARK ST HAMLET
WELLS, E ESTRELLA	0064	1002	9		B08 L08	06156	00967	4A	148 FARNSWORTH AVE
WELLS, E ESTRELLA	0064	1002	10		B08 L09	06156	00967	4A	150 FARNSWORTH AVE
WELLS, E ESTRELLA	0102	1601	6		B28 L03F	13126	03722	4C	109 SECOND ST
WHITE, CHRISTINE	0057	902	31		B25 L26	06491	00987	2	41 E PARK ST
WIENER JR, NIKOLAUS & RIVERA, I	0003	204	10		B68 L07	13349	04918	2	345 W BURLINGTON ST
WILCOX, FRANK ERNEST	0105	1601.01	3.02	C.302		06474	00942	2	70 E PARK ST UNIT 1-14
WILLIAMS, ALBERT & SANDRA	0097	1501	1		B63 L01	13301	04540	2	130 LUCAS DR
WILLIAMS, EVELYN	0014	403	11		B85 L10A	06725	00490	1	28 E CHESTNUT ST
WILLIAMS, GUY	0042	704	9		B17 L06	06508	00983	2	348 PRINCE ST
WILLIAMS, HANNAH JOYCE	0016	404	26		B84 L23B			2	33 E CHESTNUT ST
WILLIAMS, JAMES R & CASBIN A JR	0038	702	26		B43 L39	05563	00285	2	13 WEST ST
WILLIAMSON, ERIC M & JEAN M	0067	1005	3		B27 L11	13323	09712	2	122 SECOND ST
WILLIAMSON, JEAN M	0070	1006	5		B38 L27	13267	01779	2	28 E CHURCH ST
WILLIAMSON, KATHLEEN ANN	0051	801	38		B05 L03	05578	00201	2	106 PRINCE ST
WILLIS, BRIAN	0037	702	5		B43 L19	05949	00986	2	44 CROSSWICKS ST
WILMINGTON SAVINGS FUND SOCIETY	0002	204	1		B68 L01	13252	08604	2	369 W BURLINGTON ST
WILSON, CHRISTINE	0004	204	28		B69 L09	06039	00287	2	404 OLIVER ST
WILSON, RAVEN	0059	903	15		B20 L16	13126	08178	2	24 SECOND ST
WILSON, ROBERT A JR	0068	1005	16		B34 L20	05815	00485	2	31 E CHURCH ST
WINNICK, STANLEY	0038	702	28		B43 L41	13325	09436	2	9 WEST ST
WINNINGHAM, ANDREWLYN	0035	701	11		B45 L27	05932	00632	2	32 WEST ST
WINZINGER, GINA	0062	905	14		B04 L12	13358	09814	2	13 PRINCE ST
WIRTZ, DARLENE	0015	404	9		B84 L09	06492	00024	2	52 E UNION ST
WOIDILL, JAMES D & SUSAN M	0026	601	12		B70 L19	13279	01522	2	426 WILLOW ST
WOJCIK, KENNETH J & ELAINE	0044	705	23		B16 L06B			2	345 OLIVER ST
WOLFSGRUBER, MICHAEL K	0030	603	36		B72 L03	5179	167	2	405 WILLOW ST
WOODLIN LODGE PRINCE HALL	0060	904	21		B24 L22			15F	19 E PARK ST
WOODSON, IRENE A/ SINGER, R C	0102	1502	18		B64 L22	13031	00354	2	120 LUCAS DR
WORRALL, BRUCE	0040	703	10		B18 L07	13135	06194	2	364 FARNSWORTH AVE
WTA, LLC	0066	1004	6		B26 L24	06639	00980	2	25 MILES AVE
WTA, LLC	0066	1004	7		B26 L25	06597	00382	2	23 MILES AVE
WTA, LLC	0081	1104	43			06148	00156	2	7 ELIZABETH ST
WURTZ, JAMES J	0090	1304	7		B40 L04	06418	00298	2	64 MARY ST
WURTZ, JULIANNE	0056	902	10		B25 L09A	13284	03269	2	24 THOMPSON ST
WYBIERALA, KATHERINE J	0089	1303	17		B50 L16	13109	02639	2	115 MARY ST
WYER, EILEEN T & VLIET, GARRET W	0008	302	9		B75 L12	05767	00614	2	522 PRINCE ST
YANG, ERIC M & ALYSSA M	0038	702	25		B43 L38	13337	05453	2	15 WEST ST
YAPEWI QUATIC CLUB C/O E FOLEY	0051	801	43		B01 L01A			4A	103 W PARK ST
YARDLEY CAPITAL GROUP	0065	1003	19		B10 L18	06741	00643	2	11 W CHURCH ST
YERDON STERLING RODGEN & PATRICIA	0069	1005	35		B27 L08	3671	177	2	26-28 MILES AVE
YERSAK, DENNIS B & ELLEN L	0048	707	10		B11 L04			2	312 PRINCE ST
ZAHN, THOMAS J & LIGHT, LAURENCE E	0061	905	4		B04 L03B	13195	04189	2	14 FARNSWORTH AVE
ZAJAC, JENNIFER & BATALLIA, ANNA	0002	204	2		B68 L02	13228	04415	2	371 W BURLINGTON ST
ZAREMBA, MATTHEW & SHANNON	0024	505	19		B80 L18	06631	00478	2	412 LEYDEN AVE
ZAVELOFF, MARVIN & SUSAN	0006	205	5		B78 L05			2	600 PRINCE ST
ZUCCARELLO, DENICE	0073	1007	34		B38 L52	06566	00865	2	12 E CHURCH ST



TAXING DISTRICT NO. 03 BORDENTOWN CITY

COUNTY NO. 03 BURLINGTON

NAME OF OWNER ADDITIONAL OWNERS	PAGE NO.	BLOCK NO.	LOT NO.	LOT QUALIF.	ACCOUNT NO.	-----DEED----- BOOK PAGE	-----PROPERTY----- CLASS LOCATION
ZUZULOCK, STEPHEN & BUCON, ADAM	0084	1201	34		B41 L49	06754 00112	2 75 CROSSWICKS ST
1 PAGMA PROPERTIES, LLC	0010	303	2		B77 L02	13046 03450	2 1 W UNION ST
100 FARNSWORTH AVE, LLC	0062	1001	1		B06 L01	13193 04485	4A 100 FARNSWORTH AVE
11 PAGMA PROPERTIES, LLC	0035	701	20		B45 L35	13078 00667	2 11 E BURLINGTON ST
130 FARNSWORTH, LLC	0063	1002	2		B08 L01	05802 00496	4A 130 FARNSWORTH AVE
135 FARNSWORTH AVE, LLC	0069	1005	27		B34 L03	13285 05355	4A 135 FARNSWORTH AVE
224 LAFAYETTE LLC	0086	1202	13		B42 L22	13314 01568	2 224 LAFAYETTE ST
258-260 RT 130 N BORDENTOWN, LLC	0094	1401	2		B60 L04	06249 00230	4A 258-260 STATE HIGHWAY 130
27 PAGMA PROPERTIES, LLC	0068	1005	18		B34 L18	13073 04412	2 27 E CHURCH ST
325 FARNSWORTH AVE, LLC	0039	702	32		B43 L06	13283 08895	4A 325 FARNSWORTH AVE
338 FARNSWORTH REALTY, LLC	0046	706	17		B12 L11	06743 00722	4A 338 FARNSWORTH AVE
353 PAGMA PROPERTIES, LLC	0036	701	33.01			13064 01996	4A 353-355 FARNSWORTH AVE
360 FARNSWORTH AVE, LLC	0040	703	9		B18 L06	13367 00893	2 360 FARNSWORTH AVE
384 FARNSWORTH LLC	0046	706	16		B12 L10	13225 07068	4A 334 FARNSWORTH AVE
384 FARNSWORTH, LLC & MAST PHARMACY	0046	706	18		B12 L12	13225 07068	1 4 FEDERAL ST
512 FARNSWORTH PARTNERS LLC	0064	1003	1		B10 L01	13354 02096	4A 200 FARNSWORTH/5 W CHURCH
512 FARNSWORTH PARTNERS, LLC	0010	303	9		B77 L09	13280 09333	2 512 FARNSWORTH AVE
840 RT 206, LLC	0100	1501	38		B67 L01A	13185 04388	15F 905 ROUTE 206
840 RT 206, LLC	0100	1501	38	B01	B67 L01A	13185 04388	4A 905 ROUTE 206
860-206 ASSOCIATES LLC	0100	1501	37.01		B67 L01B	05823 00920	4A 860 ROUTE 206

TAXING DISTRICT NO. 03 BORDENTOWN CITY

COUNTY NO. 03 BURLINGTON

NAME OF OWNER ADDITIONAL OWNERS	PAGE NO.	BLOCK NO.	LOT NO.	LOT QUALIF.	ACCOUNT NO.	-----DEED----- BOOK PAGE	-----PROPERTY----- CLASS LOCATION
NEW JERSEY TRANSIT CORP	0001	801	35			05757 00914	5A NJ TRANSIT ROW
NEW JERSEY TRANSIT CORP	0001	801	41			05757 00914	5A NJ TRANSIT ROW
NEW JERSEY TRANSIT CORP	0001	801	41.01			08718 00349	5A PARK ST AT RR STATION
PENN-CENTRAL RAILROAD R E DIVISION	0001	99999	1	C2RR			5B BORDENTOWN CITY
PENN-CENTRAL RAILROAD,RE DIV	0001	1002	1				5A PRINCE-FARNSWORTH RR
PENN-CENTRAL RAILROAD,RE DIV	0001	1005	6				5A FARNSWORTH-SECOND RR
PENN-CENTRAL RAILROAD,RE DIV	0001	1601	3				5A SECOND ST-CITY/TWP LINE

TAXING DISTRICT NO. 03 BORDENTOWN CITY

COUNTY NO. 03 BURLINGTON

NAME OF OWNER ADDITIONAL OWNERS	PAGE NO.	BLOCK NO.	LOT NO.	LOT QUALIF.	ACCOUNT NO.	-----DEED----- BOOK PAGE	-----PROPERTY----- CLASS LOCATION
------------------------------------	-------------	--------------	------------	----------------	----------------	-----------------------------	--------------------------------------

VERIZON-NJ, C/O DUFF & PHELPS	0001	9999	1		B99 L09		6A N/A
-------------------------------	------	------	---	--	---------	--	--------

## TAXING DISTRICT NO. 03 BORDENTOWN CITY

## COUNTY NO. 03 BURLINGTON

NAME OF OWNER ADDITIONAL OWNERS	PAGE NO.	BLOCK NO.	LOT NO.	LOT QUALIF.	ACCOUNT NO.	DEED BOOK PAGE	CLASS	PROPERTY LOCATION
BAPTIST CHURCH	0004	801	29		B09 L01		15D	CHURCH PARSONAGE
BAPTIST CHURCH	0004	801	30		B09 L23		15E	CEMETERY
BAPTIST CHURCH	0005	1002	13		B08 L13		15D	127 PRINCE ST
BLOOM, GARY R & MARIANNA CAVNAUGH	0005	903	3		B20 L03	13222 02665	15F	4 MC KNIGHTS AVE
BOARD OF EDUCATION BORD'T REG SD	0002	502	1		B47 L01	5033 328	15A	100 CROSSWICKS ST
BOARD OF EDUCATION BORD'T REG SD	0003	505	8		B80 L09		15A	52 E BURLINGTON ST
BOARD OF EDUCATION BORD'T REG SD	0006	1201	33		B41 L48	5033 328	15A	87 CROSSWICKS ST
BORDENTOWN HISTORICAL SOCIETY	0004	706	7.02				15D	302 FARNSWORTH AVE
BORDENTOWN SEWERAGE AUTHORITY	0007	1501	40			3403 192	15F	PUMP STATION
BORDENTOWN SEWERAGE AUTHORITY	0007	1601	16		B29 L07	3403 192	15F	CITY PUMP HOUSE
BORDENTOWN SEWERAGE AUTHORITY	0007	1601	21.01			04175 00250	15F	PARK STREET
BURLINGTON COUNTY BD OF FREEHOLDERS	0002	404	3		B84 L03	05884 00417	15C	18 E UNION ST
CAPITAL HEALTH SYSTEMS, INC	0007	1701	1		B22 L10A	06572 00120	15D	1 THIRD STREET
CHOJNACKI, BERNADETTE E	0002	405	8		B82 L07	06802 00039	15F	150 CROSSWICKS ST
CHRIST EPISCOPAL CHURCH	0004	801	33.01		B07 L15	06768 00525	15D	130 PRINCE ST
CITY OF BORDENTOWN	0001	201	1		B13 L05	4535 100	15C	366 W BURLINGTON ST
CITY OF BORDENTOWN	0001	203	12				15C	213 FEDERAL STREET
CITY OF BORDENTOWN	0001	203	13		B15 L02	06299 00925	15C	215 FEDERAL ST
CITY OF BORDENTOWN	0001	204	35		B68 L18	13055 07898	15F	514 OLIVER ST
CITY OF BORDENTOWN	0001	204	41		B68 L32	06493 00158	15C	540 OLIVER ST
CITY OF BORDENTOWN	0001	204	42		B68 L33	06493 00158	15C	542 OLIVER ST
CITY OF BORDENTOWN	0001	204	43		B68 L24	06493 00158	15C	544 OLIVER ST
CITY OF BORDENTOWN	0001	205	10		B78 L11	4783 284	15C	2 MILL ST
CITY OF BORDENTOWN	0001	205	11		B78 L12	4535 100	15C	6 MILL ST
CITY OF BORDENTOWN	0002	205	15		B78 L17E	06493 00158	15C	611 OLIVER ST
CITY OF BORDENTOWN	0002	205	17		B78 L17C	06493 00158	15C	607 OLIVER ST
CITY OF BORDENTOWN	0002	503	1		B44 L16	05516 00197	15C	317 BORDEN ST
CITY OF BORDENTOWN	0002	503	2		B44 L17	13203 04074	15C	315 BORDEN ST
CITY OF BORDENTOWN	0002	503	3		B44 L18	13183 04945	15C	313 BORDEN ST
CITY OF BORDENTOWN	0002	503	4		B44 L19	13203 04074	15C	311 BORDEN ST
CITY OF BORDENTOWN	0002	504	9		B46 L02B	4177 1	15C	39-41 E BURLINGTON ST
CITY OF BORDENTOWN	0003	701	4		B45 L19		15C	12 WEST ST
CITY OF BORDENTOWN	0003	701	5		B45 L20		15C	14 WEST ST
CITY OF BORDENTOWN	0004	706	14		B12 L08		15C	324 FARNSWORTH AVE
CITY OF BORDENTOWN	0004	801	1		B07 L13	06512 00161	15C	212 FEDERAL ST
CITY OF BORDENTOWN	0004	801	2		B07 L12	06512 00173	15C	205 WALNUT ST
CITY OF BORDENTOWN	0004	801	3		B07 L11		15C	203 WALNUT ST
CITY OF BORDENTOWN	0004	801	4		B09 L22	06512 00167	15C	2 WATER ST-FEDERAL ST
CITY OF BORDENTOWN	0004	801	5		B09 L21	13055 07889	15F	216 FEDERAL ST
CITY OF BORDENTOWN	0004	801	6		B09 L20	06293 00468	15C	214 FEDERAL ST
CITY OF BORDENTOWN	0004	801	7		B09 L19	13054 04689	15C	218 FEDERAL ST
CITY OF BORDENTOWN	0004	801	33.02		B07 L15	06680 00991	15D	PRINCE ST
CITY OF BORDENTOWN	0005	801	42		B01 L01B		15C	100 W PARK ST
CITY OF BORDENTOWN	0005	804	6		B19 L07		15C	PARKING LOT
CITY OF BORDENTOWN	0005	804	9		B19 L11B		15C	CITY PARK
CITY OF BORDENTOWN	0005	902	33		B25 L43	05472 00122	15C	SECOND ST
CITY OF BORDENTOWN	0005	1005	7		B34 L36		15C	131 FARNSWORTH AVE
CITY OF BORDENTOWN	0005	1006	7				15C	CHURCH STREET ALLEY
CITY OF BORDENTOWN	0006	1007	19		B38 L12		15C	13 CROSSWICKS ST
CITY OF BORDENTOWN	0006	1007	31		B38 L51		15C	4 CHURCH ST
CITY OF BORDENTOWN	0006	1307	11		B54 L11	06033 00091	15C	204 PINE ST
CITY OF BORDENTOWN	0006	1404	12		B58 L12	06033 00091	15C	222 ELIZABETH ST
CITY OF BORDENTOWN	0007	1404	22		B59 L01		15C	CITY LOT
CITY OF BORDENTOWN	0007	1404	23		B57 L02		15C	213 CROSSWICKS ST
CITY OF BORDENTOWN	0007	1601	20.01			3718 10	15C	E PARK ST
CITY OF BORDENTOWN	0007	1701	12		B22 L01		15C	FT OF SECOND ST
COLEMAN, ERNEST T & LOUISE G	0006	1305	9		B52 L08		15F	94 MARY ST
CONSOLIDATED FIRE ASSOCIATION	0003	702	2		B43 L12		15F	20 CROSSWICKS ST
D & R GREENWAY LAND TRUST, INC	0004	801	34.01		B07 L10	06568 00014	15F	228 WALNUT ST
DANIEL, JOHN W & DONNA LEA	0007	1501	17		B63 L17		15F	26 LANDON DR
DOROTHEA DIX UNITARIAN UNIC COM INC	0005	902	32		B25 L27	06742 00737	15D	39 E PARK ST
FAITH TABERNACLE	0006	1307	16		B54 L16		15D	103 VERNON ST
HOPE HOSE HUMANE COMPANY #1	0003	704	13		B17 L10	06166 00037	15F	358 PRINCE ST
HOPE HOSE HUMANE COMPANY #1	0003	704	15		B17 L12		15F	150 W. BURLINGTON ST
KEARNS, JOHN & VIRGINIA	0005	904	28		B24 L29	4038 298	15F	17 FARNSWORTH AVE
LEE, PUN Y	0006	1404	11		B58 L10	3975 86	15F	222 ELIZABETH ST
MISSION FIRST HOUSING GROUP	0006	1301	1		B48 L01	13170 00177	15F	1 SPRING ST
MONASTERY RESIDENCES, L.P.	0007	1404	24		B57 L01	05685 00788	15F	201 CROSSWICKS ST

TAXING DISTRICT NO. 03 BORDENTOWN CITY

COUNTY NO. 03 BURLINGTON

NAME OF OWNER ADDITIONAL OWNERS	PAGE NO.	BLOCK NO.	LOT NO.	LOT QUALIF.	ACCOUNT NO.	-----DEED----- BOOK PAGE	-----PROPERTY----- CLASS LOCATION
MT MORIAH LODGE#28 C/O J. VARGA	0005	1005	29		B27 L01		15F 121 FARNSWORTH AVE
MT. ZION A.M.E. CHURCH	0002	505	4		B80 L05		15D 30 E BURLINGTON ST
MT. ZION A.M.E. CHURCH	0003	505	6		B80 L07	4395 190	15D 36 E BURLINGTON ST
MT. ZION A.M.E. CHURCH	0003	505	7		B80 L08		15D 38 BURLINGTON ST
MT. ZION A.M.E. CHURCH	0006	1201	15		B41 L29	05647 00850	15D 64 ELIZABETH ST
PRESBYTERIAN CHURCH	0003	604	6		B73 L24		15D 420 FARNSWORTH AVE
PRESBYTERIAN CHURCH	0003	605	11		B79 L14		15D 435 FARNSWORTH AVE
PRESBYTERIAN CHURCH	0003	605	12		B79 L15		15D 433 FARNSWORTH AVE
PROKOPETZ, BETTY M	0006	1104	12		B39 L18	13340 05014	15F 24 MARY ST
SHILOH BAPTISH CHURCH	0003	505	9		B80 L10		15D 44 E BURLINGTON ST
SHILOH BAPTIST CHURCH	0006	1309	10				15D REAR 106 ELIZABETH ST
SMITH, TERRY W	0007	1502	5		B64 L05		15F 9 LANDON DR
ST JOSEPHS MISSION HOUSE	0008	1701	14.01	X			15D 201 E PARK ST
ST MARYS ROMAN CATHOLIC CHURCH	0006	1201	1.01		B41 L01		15D CHURCH
ST MARYS ROMAN CATHOLIC CHURCH	0006	1201	37		B41 L07	3838 157	15D 183 SECOND ST
STATE OF NEW JERSEY DEPT OF ENV POT	0007	1701	11		B22 L02		15C LOT
STATE OF NEW JERSEY DEPT OF ENV POT	0007	1701	13				15C LOT
STATE OF NJ DEP	0008	1701	14.02				15C 101 E PARK ST
STATE OF NJ DEPT OF TRANSPORTATION	0002	406	1		B86 L01		15C OPEN SPACE LOT
TEMPLE B'NAI ABRAHAM	0003	702	7		B43 L23		15D 58 CROSSWICKS ST
THE BORDENTOWN HISTORICAL SOCIETY	0002	502	9		B47 L09	06355 00992	15A CLARA BARTON SCHOOL
THE SALT & LIGHT COMPANY, INC	0002	504	14			05696 00116	15D 327 BORDEN ST
TRINITY UNITED METHODIST CHURCH	0001	205	8		B78 L09		15D CHURCH PARSONAGE
TRINITY UNITED METHODIST CHURCH	0003	702	30		B43 L09		15D 339 FARNSWORTH AVE
UNION BAPTIST CHURCH	0001	201	3		B13 L01	05675 00605	15D REAR OF 346-354 W BURL ST
UNION BAPTIST CHURCH	0001	201	4		B13 L02		15D 346 W BURLINGTON ST
UNION BAPTIST CHURCH	0001	201	5		GR	05665 00416	15D REAR E BURLINGTON ST
UNION BAPTIST CHURCH	0001	204	9		B68 L06A		15D W BURLINGTON ST
UNITED STATES POST OFFICE	0005	1003	14		B10 L13		15C 14 WALNUT ST
WEHRMAN, JOHN H	0005	902	22		B25 L41	13165 08755	15F 63 E PARK ST
WOODLIN LODGE PRINCE HALL	0005	904	21		B24 L22		15F 19 E PARK ST
840 RT 206, LLC	0007	1501	38		B67 L01A	13185 04388	15F 905 ROUTE 206

TAXING DISTRICT NO. 03 BORDENTOWN CITY

COUNTY NO. 03 BURLINGTON

PROPERTY LOCATION	PAGE NO.	BLOCK NO.	LOT NO.	LOT QUALIF.	ACCOUNT NO.	ZONE	TAX MAP	PROP CLASS	NAME OF OWNER
18 ANDERSON AVE	0028	602	9		B71 L02			2	BLOOM, CYNTHIA J
1-3-5-7 ANN ST	0076	1102	1		B36 L01			1	FANIKOS, MICHAEL
2 & 4 ANN ST	0076	1103	1		B37 L1&2	R3	11	4A	DRIVESHAFTS & DIPSTICKS, LLC
6 ANN ST	0076	1103	2		B37 L03			2	LEONARD, SUSAN M
8 ANN ST	0076	1103	3		B37 L04			2	GANT, LISA L
9 ANN ST	0076	1102	2.01		B36 L02	R3	11	4B	DUNIGAN, DAVID F
9-19 ANN ST	0076	1102	2.06					1	DUNIGAN, DAVID F
10 ANN ST	0077	1103	4		B37 L05			2	JAMES, MICHAEL & VICTORIA
11 ANN ST	0076	1102	2.02					1	DUNIGAN, DAVID F
12 ANN ST	0077	1103	5		B37 L06			2	MAPES, GRANT G & CASEY C
13 ANN ST	0076	1102	2.03					1	DUNIGAN, DAVID F
14 ANN ST	0077	1103	6		B37 L07			2	GAYNOR, WILLIAM J JR & CAROL A
15 ANN ST	0076	1102	2.04					1	DUNIGAN, DAVID F
16 ANN ST	0077	1103	7		B37 L08			2	SIGAFOOS, JAMES F & TARA D
17 ANN ST	0076	1102	2.05					1	DUNIGAN, DAVID F
20 ANN ST	0077	1103	8		B37 L09			2	SEALS, KERRI L
APPORTIONED TO ASSOC	0103	1601	9.13					1	PARK STREET HAMLET HOMEOWNERS ASSOC
1-3 BANK ST	0108	1701	10		B22 L03			2	CASHMAN, ANTONY & SANDRA
2 BANK ST	0053	901	1		B21 L30			2	WEHRMAN, JOHN H
4 BANK ST	0053	901	2		B21 L01			2	COOK, ELLIOTT & EHRlich, KIM
5-7 BANK ST	0108	1701	9		B22 L04			2	O'LEARY, CHRISTOPHER & ANN MARIE
6 BANK ST	0053	901	3		B21 L02			2	NOSEK, JOHN T & JANICE
8 BANK ST	0053	901	4		B21 L03			2	MARKLEY, MARK T & NANCY
9 BANK ST	0108	1701	8		B22 L05A			2	GOWER, MARY ANN
10 BANK ST	0053	901	5		B21 L04			2	PRICE, HERMAN A & JUDITH A
12 BANK ST	0053	901	6		B21 L05			2	RODRIGUEZ, EFRAIN
14 BANK ST	0053	901	7		B21 L06			2	WALLING, WILLIAM F & CANDACE C
16-18 BANK ST	0053	901	8		B21 L07			2	RATIGAN, JOHN A & ROSE MARIE, ESTATE
19-21 BANK ST	0108	1701	7		B22 L06			2	VONSCHILLING, GARY & DANA
20 BANK ST	0053	901	9.01		B21 L08			1	CARR, KATHERINE J
22 BANK ST	0053	901	9.02		B21 L08	R3		1	CARR, KATHERINE J
23-25 BANK ST	0108	1701	6		B22 L07			2	BYARD, BRIAN
29 BANK ST	0108	1701	5		B22 L08			2	KULESSA, WAYNE & MARY
300 BORDEN ST	0037	702	11		B43 L27A			2	BUCKOUSIS, JOHN E
302 BORDEN ST	0037	702	12		B43 L27B			2	SANCHEZ, EDWIN
303 BORDEN ST	0020	503	8		B44 L23			2	MURAD, MOHAMED
304 BORDEN ST	0037	702	13		B43 L28			2	BROWN, ALLISON
305 BORDEN ST	0020	503	7		B44 L22			2	MENDENHALL, SHERICE BROWN
306 BORDEN ST	0037	702	14		B43 L29B			2	DAVIS, MARION
307 BORDEN ST	0020	503	6		B44 L21			2	SAUNDERS, BARBARA
309 BORDEN ST	0020	503	5		B44 L20			2	GREENFIELD, JANICE E
311 BORDEN ST	0020	503	4		B44 L19			15C	CITY OF BORDENTOWN
312 BORDEN ST	0037	702	15		B43 L29A			2	TAYLOR, LESLIE
313 BORDEN ST	0020	503	3		B44 L18			15C	CITY OF BORDENTOWN
315 BORDEN ST	0020	503	2		B44 L17			15C	CITY OF BORDENTOWN
316 BORDEN ST	0037	702	16		B43 L30			2	HARTWAY, GENE & MARY LOU
317 BORDEN ST	0020	503	1		B44 L16			15C	CITY OF BORDENTOWN
319 BORDEN ST	0023	504	18					2	EYMAN, WILLIAM & ROSENA, AMERICO
321 BORDEN ST	0023	504	17					2	KHAN, MOHAMMAD M
323 BORDEN ST	0022	504	16					2	TAYLOR, LESLIE
325 BORDEN ST	0022	504	15					2	STAUB, MATTHEW J & TUCKER, RAYMOND
327 BORDEN ST	0022	504	14					15D	THE SALT & LIGHT COMPANY, INC
329 BORDEN ST	0021	504	2		B46 L06A			2	KHAN, MOHAMMAD
331 BORDEN ST	0021	504	1		B46 L07			2	GOTHAM DEVELOPMENT, LLC
BORDENTOWN CITY	0109	99999	1.C2RR					5B	PENN-CENTRAL RAILROAD R E DIVISION
401 BROOKS AVE	0004	204	24		B69 L01			2	SAMSEL, JASON W & JENNIFER L
402 BROOKS AVE	0003	204	16		B68 L13			2	LASWELL, NEIL
403 BROOKS AVE	0004	204	23		B69 L02			2	MATTSON, ERIC & L. LISSETTE
404 BROOKS AVE	0003	204	17		B68 L14			2	CARTY, MARY ELLEN
405 BROOKS AVE	0004	204	22		B69 L03			2	CRIMSON KING, LLC
407 BROOKS AVE	0004	204	21		B69 L04			2	BROMIRSKI, KAREN
408 BROOKS AVE	0003	204	18		B68 L15			2	TUNNEY, BRANDAN
409 BROOKS AVE	0004	204	20		B69 L05			2	QUINONES, MOISES & SUKLA, ANNETTE
410 BROOKS AVE	0003	204	19		B68 L16			2	ROSS, CAROLYN & BARBETTA, MICHAEL
38 BURLINGTON ST	0023	505	7		B80 L08	R3	5	15D	MT. ZION A.M.E. CHURCH
6 E BURLINGTON ST	0034	605	19		B79 L02			2	RUDAY, WALTER & ANDREA
7 E BURLINGTON ST	0035	701	21		B45 L36			4C	CIARROCCA, PAUL DAVID
8 E BURLINGTON ST	0034	605	20.01			R3		2	SALIM, MOHAMMED



## TAXING DISTRICT NO. 03 BORDENTOWN CITY

## COUNTY NO. 03 BURLINGTON

PROPERTY LOCATION	PAGE NO.	BLOCK NO.	LOT NO.	LOT QUALIF.	ACCOUNT NO.	ZONE	TAX MAP	PROP CLASS	NAME OF OWNER
10 E BURLINGTON ST	0034	605	20.02			R3		2	KIBRIA, MD GOLAM
11 E BURLINGTON ST	0035	701	20		B45 L35		7	2	11 PAGMA PROPERTIES, LLC
12 E BURLINGTON ST	0034	605	21					2	LIBBIN, PHILLIP & SUZANNA
14 E BURLINGTON ST	0034	605	21.01					2	ANTUNEZ, NAPOLEON
16 E BURLINGTON ST	0034	605	22		B79 L05			2	CHENOSKY, MICHAEL A & BRITNEY
17 E BURLINGTON ST	0035	701	19		B45 L34			1	BLANTON, THELMA C/O H. TURNER
18 E BURLINGTON ST	0033	605	1		B79 L06			2	LYVER, ELIZABETH A
21 E BURLINGTON ST	0035	701	18		B45 L33A	LC	7	4A	BLANTON, THELMA C/O H. TURNER
22 E BURLINGTON ST	0023	505	1		B80 L02			1	PAGMA PROPERTIES INC
23 E BURLINGTON ST	0035	701	17		B45 L33			2	THOMAS, GERALDINE
24 E BURLINGTON ST	0023	505	2		B80 L03			1	PAGMA PROPERTIES INC
26 E BURLINGTON ST	0023	505	3		B80 L04			2	LABISSIERE, GUERINO & YOLETTE
27 E BURLINGTON ST	0035	701	15		B45 L31			2	MARANT, MICHAEL
30 E BURLINGTON ST	0023	505	4		B80 L05			15D	MT. ZION A.M.E. CHURCH
31 E BURLINGTON ST	0022	504	13					2	BUGGS, ELAINE
32 E BURLINGTON ST	0023	505	5.01					2	PATILLO, STEPHEN
33 E BURLINGTON ST	0022	504	12					2	CHRISTIE, RUBEN I
34 E BURLINGTON ST	0023	505	5.02					2	ANTUNEZ, NAPOLEON
35 E BURLINGTON ST	0022	504	11					2	NEWCOMER, LISA A
36 E BURLINGTON ST	0023	505	6		B80 L07	R3	5	15D	MT. ZION A.M.E. CHURCH
37 E BURLINGTON ST	0022	504	10					2	BASTARDO, HEATHER
39-41 E BURLINGTON ST	0022	504	9		B46 L02B			15C	CITY OF BORDENTOWN
44 E BURLINGTON ST	0023	505	9		B80 L10			15D	SHILOH BAPTIST CHURCH
52 E BURLINGTON ST	0023	505	8		B80 L09			15A	BOARD OF EDUCATION BORD'T REG SD
60 E BURLINGTON ST	0023	505	10		B80 L12			2	SANDERS, BARBARA ANN
80 E BURLINGTON ST	0023	505	11		B80 L13			2	COMISKY, EDWARD J
82 E BURLINGTON ST	0024	505	12		B80 L14A			2	JDINJ REAL ESTATE GROUP LLC
84 E BURLINGTON ST	0024	505	13		B80 L14B			2	DYSON PROPERTY MANAGEMENT, LLC
86 E BURLINGTON ST	0024	505	14		B80 L14C			2	JDINJ REAL ESTATE GROUP, LLC
88 E BURLINGTON ST	0024	505	15		B80 L14D			2	CHOWDHURY, M S & FERDOUS, JANNATUL
89 E BURLINGTON ST	0019	502	2.02					1	STONEBACK, ALAN M & MARION N
90 E BURLINGTON ST	0024	505	16		B80 L15			2	PIERSON, DEREK E & KRISTIN M
91 E BURLINGTON ST	0020	502	11		B47 L11			2	MUGAVERO, CATHY JO
92 E BURLINGTON ST	0024	505	17		B80 L16			2	DENLINGER, CARL F & CHERYL A
94 E BURLINGTON ST	0018	501	1		B81 L01			2	WARNER, HARRY C & EILEEN G
95 E BURLINGTON ST	0020	502	10		B47 L10			2	TAMS, COLIN T & DEBORAH A
100 E BURLINGTON ST	0018	501	2		B81 L02			2	US BANK TRUST
104&106 E BURLINGTON ST	0018	501	3		B81 L04			2	ASSON, JOSEPHINE M
114 E BURLINGTON ST	0017	405	1		B82 L01A			2	MASTERSON, MATHEW
116 E BURLINGTON ST	0017	405	2		B82 L01B			2	CIARROCCA FAMILY INVESTMENTS II,LLC
118 E BURLINGTON ST	0017	405	3		B82 L02			2	CIARROCCA FAMILY INVESTMENTS II,LLC
120 E BURLINGTON ST	0017	405	4		B82 L03			2	MAUGERI, BRIAN A SR & NANCY J
122 E BURLINGTON ST	0017	405	5		B82 L04			2	STEIN, DONALD S & DEWIN-STEIN, A M
124 E BURLINGTON ST	0017	405	6		B82 L05			2	DESANTIS, MICHAEL G & PATRICIA K
W BURLINGTON ST	0003	204	9		B68 L06A			15D	UNION BAPTIST CHURCH
3-5 W BURLINGTON ST	0032	604	27		B73 L18			2	GUARNO, MATTHEW P
4 W BURLINGTON ST	0040	703	14		B18 L12			2	CARR, RONALD J JR & YVETTE
6 W BURLINGTON ST	0040	703	15		B18 L13			2	MILMAN, EVAN & SUZAN
7 W BURLINGTON ST	0032	604	26		B73 L17			2	BUCKLEY, HUGH & PATRICIA
8 W BURLINGTON ST	0040	703	16		B18 L14			2	PILKIEWICZ, KRISTEN
9 W BURLINGTON ST	0032	604	25		B73 L16			2	BUCKLEY, HUGH & PATRICIA
10 W BURLINGTON ST	0040	703	17		B18 L15			2	MOON, JAMES J
11 W BURLINGTON ST	0032	604	24.02		B73 L15			1	BUCKLEY, HUGH & PATRICIA
12 W BURLINGTON ST	0040	703	18		B18 L16			2	KOCHIE, JACQUELINE A & DAVID A
13 W BURLINGTON ST	0032	604	24.01		B73 L15			2	CIFELLI, CHERYL S
14 W BURLINGTON ST	0040	703	19		B18 L17			2	KUNKEL, DAWN
16 W BURLINGTON ST	0040	703	20		B18 L18			2	SKED, SHANNON L & MEGAN
18 & 20 W BURLINGTON ST	0040	703	21		B18 L19			2	HIGGINS, RAYMOND J & SHARON I
150 W. BURLINGTON ST	0042	704	15		B17 L12			15F	HOPE HOSE HUMANE COMPANY #1
200 W BURLINGTON ST	0044	705	11		B16 L12			2	SOKOLOVA, ALLA
203 W BURLINGTON ST	0027	601	20					2	BATCHELOR, RONALD G & NANCY L
311 W BURLINGTON ST	0003	204	14		B68 L11			2	DOUGHERTY, JAMES B & GILLOOLY, ELIZA
327 W BURLINGTON ST	0004	204	26		B69 L07			2	RAYNOR, RONALD A
329 W BURLINGTON ST	0004	204	25		B69 L06			2	BARNARD, RONALD & DOROTHY A
330 W BURLINGTON ST	0001	202	3		B14 L02			2	NORCROSS, DANIEL P
331 W BURLINGTON ST	0003	204	15		B68 L12			2	BORSUK, BRAD B & SASKIA C JEAN-
339 W BURLINGTON ST	0003	204	13		B68 L10			2	FREID, BENJAMIN
340 W BURLINGTON ST	0001	202	2		B14 L03			2	SHAW, RICHARD & ELLIOT-SHAW, C

## TAXING DISTRICT NO. 03 BORDENTOWN CITY

## COUNTY NO. 03 BURLINGTON

PROPERTY LOCATION	PAGE NO.	BLOCK NO.	LOT NO.	LOT QUALIF.	ACCOUNT NO.	ZONE	TAX MAP	PROP CLASS	NAME OF OWNER
341 W BURLINGTON ST	0003	204	12		B68 L09			2	LETTER PERFECT HOMES INC
342-344 W BURLINGTON ST	0001	202	1		B14 L04			2	MITCHELL, ANDRE
343 W BURLINGTON ST	0003	204	11		B68 L08			2	PELL, JOSHUA A & KERRI
345 W BURLINGTON ST	0003	204	10		B68 L07			2	WIENER JR, NIKOLAUS & RIVERA, I
346 W BURLINGTON ST	0001	201	4		B13 L02			15D	UNION BAPTIST CHURCH
360 W BURLINGTON ST	0001	201	2.01		B13 L04A			2	BORDEN, GAZIE L
361 W BURLINGTON ST	0003	204	7		B68 L06B			2	NICHOLLS, GERALD P & LINDA
362&364 W BURLINGTON ST	0001	201	2.02		B13 L04B			2	DANIELS, ERIK R & DINA M
365 W BURLINGTON ST	0003	204	6		B68 L05			2	NOWALSKI, JEFFREY J
366 W BURLINGTON ST	0001	201	1		B13 L05			15C	CITY OF BORDENTOWN
369 W BURLINGTON ST	0002	204	1		B68 L01			2	WILMINGTON SAVINGS FUND SOCIETY
371 W BURLINGTON ST	0002	204	2		B68 L02			2	ZAJAC, JENNIFER & BATALLIA, ANNA
373 W BURLINGTON ST	0002	204	3		B68 L03			2	KOHN, DAVID G & KAULEIN L
375 W BURLINGTON ST	0002	204	4		B68 L04			2	DIPLOMAT PROPERTY MANAGER, LLC
363 W BURLINGTON-REAR	0002	204	5		B68 L06			2	TURNER, JAMES ETHAN
510 BUTTS AVE	0016	404	21		B84 L21			2	IRSHAD, NASEEM
400-402 CARPENTER ST	0033	605	2					1	SILER, EUGENE & PATRICIA L
401 CARPENTER ST	0025	505	38					1	PAGMA PROPERTIES INC
403 CARPENTER ST	0025	505	37		B80 L36			2	US BANK
404 CARPENTER ST	0033	605	4		B79 L10			2	KAY, LAURA
405-411 CARPENTER ST	0025	505	36		B80 L35			2	FANIKOS, MICHAEL T
413 CARPENTER ST	0025	505	35.02					2	PAGE, CHRISTINA M
CEMETERY	0050	801	30		B09 L23			15E	BAPTIST CHURCH
EAST CHESTNUT ST	0013	403	10.01					1	GIST, ROBERT
EAST CHESTNUT ST	0014	403	10.02					1	GREEN, HANNAH S
E CHESTNUT ST	0016	404	22					4C	SCHINO PROPERTY MANAGEMENT, LLC
4 E CHESTNUT ST	0013	403	4		B85 L04	R2	4	2	LEDERMAN, STEVEN M & GOLDMAN, B L
6 E CHESTNUT ST	0013	403	6		B85 L06			2	LARAIA, MARIA C
8 E CHESTNUT ST	0013	403	7		B85 L07			2	BRENNAN, ROBERT & HEIDI
10 E CHESTNUT ST	0013	403	8		B85 L08			2	MCHUGH, ANNE
11 E CHESTNUT ST	0016	404	29		B84 L27			2	DOLCI, DANIELLE & DALARIS, H
12 E CHESTNUT ST	0013	403	9		B85 L09			2	HULL, ARTHUR & MARY
15 E CHESTNUT ST	0016	404	28		B84 L26			2	MCHUGH, ANNE P
17-19 E CHESTNUT ST	0016	404	27		B84 L24	R2		2	ONORATI, RONALD C & SHARON A
28 E CHESTNUT ST	0013	403	10		B85 L10			2	GREEN, HANNAH S
28 E CHESTNUT ST	0014	403	11		B85 L10A	R-2	4	1	WILLIAMS, EVELYN
33 E CHESTNUT ST	0016	404	26		B84 L23B			2	WILLIAMS, HANNAH JOYCE
35 E CHESTNUT ST	0016	404	25		B84 L23A			2	BURGESS, STEVE C & KATHRYN
37 E CHESTNUT ST	0016	404	24		B84 L23			2	LOWERY, W O & L R, TRUSTEES R/L/T
39 E CHESTNUT ST	0016	404	23		B84 L23A			2	WALLACE, CA; GREEN, HP JR; GREEN, C-T/C
40 E CHESTNUT ST	0014	403	12		B85 L11			2	SMITH, HEATHER M
200 E CHESTNUT ST	0014	403	13		B85 L12	R2	4	4C	SCHINO PROPERTY MANAGEMENT, LLC
2 W CHESTNUT ST	0010	303	12		B77 L11B			2	BERARDI, MORGAN
4 W CHESTNUT ST	0011	303	13		B77 L10A			2	EVANS, SCOTT A
5 W CHESTNUT ST	0006	205	7		B78 L07			2	MADDEN, ROBERT P JR & ROBIN M
105 W CHESTNUT ST	0006	205	4		B78 L04			2	COHEN, LISA R
107 W CHESTNUT ST	0006	205	3		B78 L03			2	PARKER, JAIME
109 W CHESTNUT ST	0006	205	2		B78 L17A			2	CHILDS, ROBERT A & BARBARA ANN
111 W CHESTNUT ST	0006	205	1		B78 L01			2	TOTA, C/O STRUBLE
CHURCH STREET ALLEY	0070	1006	7					15C	CITY OF BORDENTOWN
CHURCH	0082	1201	1.01					15D	ST MARYS ROMAN CATHOLIC CHURCH
2 CHURCH COURT	0070	1007	4		B41 L01	R3		2	LOGAN, THOMAS H, DIANE N & MARCI
4 CHURCH COURT	0070	1007	5		B38 L40D			2	CRISTY, RUTH S & SHIELDS, LONA G
4 CHURCH ST	0073	1007	31		B38 L40C			15C	CITY OF BORDENTOWN
6 CHURCH COURT	0071	1007	6		B38 L51			2	TROMBINO, JENNIE M
8 CHURCH COURT	0071	1007	7		B38 L40B			2	DIBENEDITTO, DAVID T & COLLEEN M
6 E CHURCH ST	0073	1007	32		B38 L40A			2	SURY, SEAN & CORDELL, BARKLEY
8 E CHURCH ST	0073	1007	33		B38 L53			2	MALONE, JOSEPH IV
11 E CHURCH ST	0069	1005	24		B34 L11			2	KIEFFER, MARY ANN
12 E CHURCH ST	0073	1007	34		B38 L52			2	ZUCCARELLO, DENICE
13 E CHURCH ST	0069	1005	23		B34 L32A			2	QUICKSALL, CHARLES J JR & GLENELLE
15 E CHURCH ST	0068	1005	22		B34 L32B			2	KILMER, KARA
17 E CHURCH ST	0068	1005	21		B34 L32C			2	GOEHRIG, JENNIFER
18 E CHURCH ST	0070	1006	10		B38 L32			2	PRUNETTI, ROBERT & CHIARIELLO, B
19 E CHURCH ST	0068	1005	20		B34 L32D			2	MAY, WILLIAM J
20 E CHURCH ST	0070	1006	9		B38 L31			2	MORTON, ROBERT J JR
21 E CHURCH ST	0068	1005	19		B34 L32E			2	O'BRIEN, BERNADETTE
22 E CHURCH ST	0070	1006	8		B38 L30			2	BERNATH, STEVEN R & JANICE W

## TAXING DISTRICT NO. 03 BORDENTOWN CITY

## COUNTY NO. 03 BURLINGTON

PROPERTY LOCATION	PAGE NO.	BLOCK NO.	LOT NO.	LOT QUALIF.	ACCOUNT NO.	ZONE	TAX MAP	PROP CLASS	NAME OF OWNER
26 E CHURCH ST	0070	1006	6		B38 L28			2	HUFFMAN, PAUL & DELORES
27 E CHURCH ST	0068	1005	18		B34 L18			2	27 PAGMA PROPERTIES, LLC
28 E CHURCH ST	0070	1006	5		B38 L27			2	WILLIAMSON, JEAN M
29 E CHURCH ST	0068	1005	17		B34 L19			2	COOK GORDON S. III
30 E CHURCH ST	0070	1006	4		B38 L26			2	STIBOL, CHRISTOPHER & LAURA BURNS
31 E CHURCH ST	0068	1005	16		B34 L20			2	WILSON, ROBERT A JR
32 E CHURCH ST	0070	1006	3		B38 L25			4C	CORVO, DAVID
33 E CHURCH ST	0068	1005	15		B34 L21			2	REED, NICHOLAS & DIEHL, OLIVIA
34 E CHURCH ST	0070	1006	2		B38 L24			2	SASS, KENNETH R
36 E CHURCH ST	0069	1006	1		B38 L42			2	HOFFMAN, LAWRENCE A
6 W CHURCH ST	0064	1002	12		B08 L11			2	HOWARD, MELISSA
7-9 W CHURCH ST	0066	1003	20		B10 L19			2	GIRTON, JEFFREY & SANDRA
11 W CHURCH ST	0065	1003	19		B10 L18			2	YARDLEY CAPITAL GROUP
CHURCH PARSONAGE	0006	205	8		B78 L09			15D	TRINITY UNITED METHODIST CHURCH
CHURCH PARSONAGE	0050	801	29		B09 L01			15D	BAPTIST CHURCH
CITY LOT	0097	1404	22		B59 L01			15C	CITY OF BORDENTOWN
CITY PARK	0053	804	9		B19 L11B			15C	CITY OF BORDENTOWN
CITY PUMP HOUSE	0104	1601	16		B29 L07			15F	BORDENTOWN SEWERAGE AUTHORITY
CLARA BARTON SCHOOL	0019	502	9		B47 L09			15A	THE BORDENTOWN HISTORICAL SOCIETY
COMM HOUSE WATER TOWER-M	0097	1404	23	C100	B57 L02			4A	CELLCO PARTNERSHIP, VERIZON WIRELESS
COMM HOUSE WATER TOWER-M	0097	1404	23	C200	B57 L02			4A	SPRINT PROPERTY SERVICES
COMM HOUSE WATER TOWER-M	0097	1404	23	C300	B57 L02			4A	T-MOBILE USA, INC.
COMM HOUSE WATER TOWER-M	0097	1404	23	C400	B57 L02			4A	CINGULAR WIRELESS PCS, LLC
1 COURTLAND ST	0059	904	2		B24 L01A			2	DYER, PATRICIA M
3 COURTLAND ST	0059	904	3		B24 L02			2	DEPINTO, JENNIFER
5 COURTLAND ST	0059	904	4		B24 L03			2	SCHLAFFER, ANDREA & TODD, PATRICIA
6 COURTLAND ST	0058	903	5		B20 L05			2	MOLINARO, LOUISE A
7 COURTLAND ST	0059	904	5		B24 L04			2	MOON, GLEN W
11 COURTLAND ST	0059	904	6		B24 L05			1	BAVAROV, VICTOR R
22 COURTLAND ST	0058	903	8		B20 L09			1	HARRISON, GERALDINE
24 COURTLAND ST	0058	903	9		B20 L10			2	HARRISON, GERALDINE
26 COURTLAND ST	0059	903	10		B20 L11			2	COOPER, GRACE
29 COURTLAND ST	0059	903	11		B20 L12			2	FIORE, JOANNE
3 CROSSWICKS ST	0072	1007	20.02			R3	10	4A	MALEY, JOHN
5 CROSSWICKS ST	0072	1007	20.01			R3	10	4A	CROSSWICKS MONUMENT R E HOLDING, LLC
9 CROSSWICKS ST	0072	1007	20		B38 L11A			2	MICHAEL, HELEN, MICHELE & KATHERINE
13 CROSSWICKS ST	0072	1007	19		B38 L12			15C	CITY OF BORDENTOWN
15 CROSSWICKS ST	0072	1007	18		B38 L13	R3	10	4A	MULLEN, THOMAS J & LINDA E
17 CROSSWICKS ST	0072	1007	17.03					2	VARGA, MEGHAN P
19 CROSSWICKS ST	0072	1007	17.02					2	GALATI, LAURA J
20 CROSSWICKS ST	0036	702	2		B43 L12			15F	CONSOLIDATED FIRE ASSOCIATION
21 CROSSWICKS ST	0072	1007	17.01					2	GRIFFITHS, DIANE F
23 CROSSWICKS ST	0072	1007	17		B38 L14A			2	FALKLER, BEVERLY A & JESSE A
25 CROSSWICKS ST	0072	1007	16.01					2	GOULD, CHERYL A W
27 CROSSWICKS ST	0072	1007	16		B38 L14			2	LOMBARDO, DONNA
29 CROSSWICKS ST	0071	1007	15.01					2	MOTTO, C C & FALCONE, M S
31 CROSSWICKS ST	0071	1007	15.02					2	ROBBINS, JILL
33 CROSSWICKS ST	0071	1007	15.03					2	FLETCHER STEPHEN & ELIZABETH
35 CROSSWICKS ST	0072	1007	15.04					2	SMITH, ANNA
36 CROSSWICKS ST	0037	702	4		B43 L16	LC	7	4C	FC SERVICES GROUP, LLC
37 CROSSWICKS ST	0071	1007	15		B38 L15			2	SURTEES, SAMUEL J
40 CROSSWICKS ST	0037	702	3		B43 L15		7	4A	PECHT, ROBERT & CORBO-PECHT, S
44 CROSSWICKS ST	0037	702	5		B43 L19			2	WILLIS, BRIAN
48 CROSSWICKS ST	0037	702	6		B43 L20			2	SKELLY, MICHAEL P
58 CROSSWICKS ST	0037	702	7		B43 L23			15D	TEMPLE B'NAI ABRAHAM
60 CROSSWICKS ST	0037	702	8		B43 L24			2	TEMPLE B'NAI ABRAHAM
62 CROSSWICKS ST	0037	702	9		B43 L25			2	MATHEWS, STANLEY & DORIS M
63 CROSSWICKS ST	0085	1201	36		B41 L51			2	RICCIARDO III, MARK A & ONEIL, NINA
64 CROSSWICKS ST	0037	702	10		B43 L26			2	DEMKO, ELZA J
66 CROSSWICKS ST	0020	503	9		B44 L01			2	KING-PARRY LIVING TRUST
72 CROSSWICKS ST	0020	503	10		B44 L02			2	KING-PARRY LIVING TRUST
73 CROSSWICKS ST	0085	1201	35		B41 L50	R3	12	4A	KOHLMYER, ALBERT H & LOUISE E
74 CROSSWICKS ST	0020	503	11		B44 L03	R3	5	4A	K STEWARD REALTY, LLC
75 CROSSWICKS ST	0084	1201	34		B41 L49			2	ZUZULOCK, STEPHEN & BUCON, ADAM
78 CROSSWICKS ST	0020	503	12		B44 L04			2	NEUROHR-PIERPAOLI, M & SIERING, S
84 CROSSWICKS ST	0021	503	13		B44 L05			2	COUNDT, H C/O T. COUNDT
87 CROSSWICKS ST	0084	1201	33		B41 L48			15A	BOARD OF EDUCATION BORD'T REG SD
93 CROSSWICKS ST	0084	1201	32		B41 L47			2	SAGER, SAMUEL M & JUDITH ANNE

TAXING DISTRICT NO. 03 BORDENTOWN CITY

COUNTY NO. 03 BURLINGTON

PROPERTY LOCATION	PAGE NO.	BLOCK NO.	LOT NO.	LOT QUALIF.	ACCOUNT NO.	ZONE	TAX MAP	PROP CLASS	NAME OF OWNER
95 CROSSWICKS ST	0084	1201	31		B41 L46			2	GALIEO PROPERTIES, L.L.C.
97 CROSSWICKS ST	0084	1201	30.02		B41 L45			2	STRATIS, EVANGELIA & ETAL
99 CROSSWICKS ST	0084	1201	30.01					2	RIGAS, IRENE & EMANUEL
100 CROSSWICKS ST	0019	502	1		B47 L01			15A	BOARD OF EDUCATION BORD'T REG SD
103 CROSSWICKS ST	0084	1201	29		B41 L43			2	RITTER, CHRISTOPHER T & PATRICIA J
106 CROSSWICKS ST	0019	502	2.01		B47 L02			2	OSCOVITCH, STEVEN TYLER
110-114 CROSSWICKS ST	0019	502	3		B47 L03			2	CONSIGLIO, C J & CATHERINE M TSTES
111 CROSSWICKS ST	0086	1202	17		B42 L18			2	SWANSON, JAMES & REBECCA
113 CROSSWICKS ST	0086	1202	16		B42 L19			2	CASEY, NICHOLAS C & YVONNE
115 CROSSWICKS ST	0086	1202	15		B42 L20			2	FALKLER, BEVERLY & JESSE
116-118 CROSSWICKS ST	0019	502	14		B47 L04			2	CIARROCCA FAMILY INVST I, LLC
122 CROSSWICKS ST	0019	502	5		B47 L05	R2	5	4A	PEPLER FUNERAL HOME
126 CROSSWICKS ST	0019	502	6		B47 L06			2	CLAPS, JOHN
134 CROSSWICKS ST	0019	502	7		B47 L07			2	STONE, MIRIAM
136-138 CROSSWICKS ST	0019	502	8		B47 L08			2	RATIGAN, JEANNE E
148 CROSSWICKS ST	0017	405	7		B82 L06			2	SUOZZO, JOSEPH & COLLEEN
150 CROSSWICKS ST	0017	405	8		B82 L07			15F	CHOJNACKI, BERNADETTE E
156 CROSSWICKS ST	0017	405	9		B82 L08			2	SUOZZO, JOSEPH & COLLEEN
160 CROSSWICKS ST	0017	405	10		B82 L09			2	BAVEROV, VICTOR & NICHOLAS
162 CROSSWICKS ST	0017	405	11		B82 L10			2	HILL, JOHN S & IRIS PETRANTO
164 CROSSWICKS ST	0017	405	12		B82 L11			2	LYNCH, CINDY G
201 CROSSWICKS ST	0097	1404	24		B57 L01	R2	14	15F	MONASTERY RESIDENCES, L.P.
213 CROSSWICKS ST	0097	1404	23		B57 L02			15C	CITY OF BORDENTOWN
303 CROSSWICKS ST	0094	1401	1		B60 L03	HC	14	4A	THE SOUTHLAND CORP 7-11
1 ELIZABETH ST	0081	1104	45		B39 L50			2	FANIKOS, MICHAEL T
3 ELIZABETH ST	0081	1104	44.01					2	KOZAR, ELLEN M
5 ELIZABETH ST	0081	1104	44		B39 L49			2	KOZAR, THOMAS
7 ELIZABETH ST	0081	1104	43					2	WTA, LLC
9 ELIZABETH ST	0081	1104	42		B39 L47			2	LYNCH, JOHN & JENNIFER A
11 ELIZABETH ST	0081	1104	41		B39 L46			2	HUFFMAN, PAUL D & SAUNDRA G
13 ELIZABETH ST	0081	1104	40		B39 L45			2	BARRON, NADINE
15 ELIZABETH ST	0081	1104	39		B39 L44			2	WEBB, SUSAN E
19 ELIZABETH ST	0081	1104	38		B39 L43			2	FOLEY IV, EDWARD P ET AL
21 ELIZABETH ST	0081	1104	37		B39 L42			2	ODONNELL, WILLIAM J
23 ELIZABETH ST	0081	1104	36		B39 L41			2	HILTON, JAMES W & LORRAINE M
25 ELIZABETH ST	0081	1104	35		B39 L40			2	FREE, REBECCA J & TOBER, J W
27 ELIZABETH ST	0081	1104	34		B39 L39			2	KAKARIDES, KRISTIN & SAVAGE, WILLIAM
31 ELIZABETH ST	0081	1104	33		B39 L38			2	CATANIA, LAWRENCE F JR & SHAUNA R
32 ELIZABETH ST	0082	1201	1.02		B41 L01	R3		2	JONES, KENNETH B
34-36 ELIZABETH ST	0082	1201	2		B41 L16			2	METCALF, ROWAN
37 ELIZABETH ST	0080	1104	32		B39 L37			2	DUNPHY, SEAN & DANA
38 ELIZABETH ST	0082	1201	3		B41 L17			2	GUIDOTTI, PATRICK & LESZCZUK, NICOLE
40 ELIZABETH ST	0082	1201	4		B41 L18			2	KASENOW, ROBERT C & FRANCES G
41 ELIZABETH ST	0080	1104	31		B39 L36			2	OROSCO, LUIS B
43 ELIZABETH ST	0080	1104	30		B39 L35			2	GREENWOOD, SCOTT E
44 ELIZABETH ST	0082	1201	5		B41 L19			2	LOVEJOY, GERALD & CLAUDINE, ESTATE
45 ELIZABETH ST	0080	1104	29		B39 L34B			2	DESCRISTOFANO, AURORA
46 ELIZABETH ST	0082	1201	6		B41 L20			2	KELLIHER, CIARA
47 ELIZABETH ST	0080	1104	28		B39 L34A			2	CIARROCCA, PAUL D
48 ELIZABETH ST	0082	1201	7		B41 L21			2	COBBS, JOHN M JR
50 ELIZABETH ST	0083	1201	8		B41 L22			2	MATHEWS, CHARLES W
51 ELIZABETH ST	0080	1104	27		B39 L33			2	HENSLEY, CAROL A, C/O FOSTER, SHANNON
52 ELIZABETH ST	0083	1201	9		B41 L23			2	MILANESE, J A JR & BARANOWSKI, C M
53 ELIZABETH ST	0080	1104	26		B39 L32			2	RAYNOR, BRIAN J
54 ELIZABETH ST	0083	1201	10		B41 L24			2	DANGELO SR, NICHOLAS & DANGELO JR, N
55 ELIZABETH ST	0080	1104	25		B39 L31			2	FRANCIS, JOHN R & LYDIA R
56 ELIZABETH ST	0083	1201	11		B41 L25			2	KELLY, MATTHEW JR & MARTIN, REBEKAH
57 ELIZABETH ST	0080	1104	24		B39 L30			2	MOLLOY, SUSAN E
58 ELIZABETH ST	0083	1201	12		B41 L26			2	KIRCHNER, JULIA
60 ELIZABETH ST	0083	1201	13		B41 L27			2	HELLWICH, S, HELLWICH, M & SYLVESTER B
62 ELIZABETH ST	0083	1201	14		B41 L28			2	CHORBA, JOHN A & CYNTHIA S
64 ELIZABETH ST	0083	1201	15		B41 L29			15D	MT. ZION A.M.E. CHURCH
80 ELIZABETH ST	0092	1307	7		B54 L07			2	STRATIS, EVANGELIA O & ANTHONY J
82 ELIZABETH ST	0092	1307	9		B54 L08A			2	FRECH, KEVIN J
84 ELIZABETH ST	0092	1307	8		B54 L08			2	PAIDA, LUIS
94 ELIZABETH ST	0092	1307	10		B54 L10			1	CONAWAY, HERBERT C & EVA C
94 ELIZABETH ST	0092	1307	10.01					2	CONAWAY, HERBERT C & EVA C
100 ELIZABETH ST	0094	1309	6		B55 L05			2	CONAWAY, HERBERT C SR



TAXING DISTRICT NO. 03 BORDENTOWN CITY

COUNTY NO. 03 BURLINGTON

PROPERTY LOCATION	PAGE NO.	BLOCK NO.	LOT NO.	LOT QUALIF.	ACCOUNT NO.	ZONE	TAX MAP	PROP CLASS	NAME OF OWNER
102 ELIZABETH ST	0094	1309	7		B55 L06			2	HORNER PHILIP C & JEAN J
104 ELIZABETH ST	0094	1309	8		B55 L07			2	PALMUCCI, CHARLES JR & DONNA
106 ELIZABETH ST	0094	1309	9		B55 L08			2	SHILOH BAPTISTE CHURCH, INC
107 ELIZABETH ST	0089	1304	1		B40 L08			2	SWAYZE, JOHN & SUZANNE
109 ELIZABETH ST	0090	1304	10		B40 L07			2	COCHRAN WARREN
111 ELIZABETH ST	0090	1304	9		B40 L06			2	MADDEN CHARLES & SANDRA LEE
113 ELIZABETH ST	0091	1305	19		B52 L20			2	GANGONE, LUCAGIANNI & JAIME
115 ELIZABETH ST	0091	1305	17		B52 L19			2	FANIKOS, THEODORE & ASTERIS
119 ELIZABETH ST	0091	1305	16		B52 L17			2	FANIKOS, THEODORE & ASTERIS
121 ELIZABETH ST	0091	1305	15		B52 L16			2	PEARSON, SAMAH & JEANNE & LINDSAY
125-127 ELIZABETH ST	0091	1305	13		B52 L14			2	DECKER, MICHAEL J & RACHEL F
129 ELIZABETH ST	0091	1305	12		B52 L12			2	LYDON, SHAWN P SR & KAREN DEE
135 ELIZABETH ST	0092	1306	2		B53 L02			2	BARMAN, HOWARD MARK
137 ELIZABETH ST	0092	1306	3		B53 L03			2	KELLERMAN, JILL M
139 ELIZABETH ST	0092	1306	4		B53 L06			2	CRUNKLETON, JUDITH L
200 ELIZABETH ST	0095	1404	1		B58 L01			2	PATILLO, STEPHEN L
201 ELIZABETH ST	0102	1601	1		B51 L01B	CI	16	4B	OD/NJ, LLC
202 ELIZABETH ST	0095	1404	2		B58 L02			2	PATILLO, JOSEPH L & LILLIE P
204 ELIZABETH ST	0095	1404	3		B58 L03			2	PATILLO, STEPHEN L
206 ELIZABETH ST	0095	1404	4		B58 L04			2	DHUNA, SURINDER SINGH
208 ELIZABETH ST	0095	1404	5		B58 L05			2	GOAD, LARRY E & BETTY J
210 ELIZABETH ST	0095	1404	6		B58 L06			2	PMTL, LLC
212 ELIZABETH ST	0095	1404	7		B58 L07			2	NGU, ALEX
214 ELIZABETH ST	0095	1404	8.01		B58 L08			2	PPAFF, BRIDGET A
216 ELIZABETH ST	0096	1404	8.02				14	2	KHALIFA, KARAM
218 ELIZABETH ST	0096	1404	9		B58 L09			2	GERASCH, JANIS M & HANS J
220 ELIZABETH ST	0096	1404	10		B58 L10A			2	PAVLOVSKY, JOHN JR
222 ELIZABETH ST	0096	1404	11		B58 L10			15F	LEE, PUN Y
222 ELIZABETH ST	0096	1404	12		B58 L12			15C	CITY OF BORDENTOWN
224 ELIZABETH ST	0096	1404	13					1	J & B BORDENTOWN, LLC
226 ELIZABETH ST	0096	1404	14		B58 L13			1	J & B BORDENTOWN, LLC
1 FARNSWORTH AVE	0051	801	44		B88 L01	R1	8	4A	BORDENTOWN YACHT CLUB
2 FARNSWORTH AVE	0052	803	2		B03 L01A			2	HAYDEN, DAVID M & HALL, ELIZABETH S
3 FARNSWORTH AVE	0058	903	1		B20 L01			2	LORETANELI, TIMOTHY S & MARGUERITE L
5 FARNSWORTH AVE	0058	903	2		B20 L02			2	PRINGLE, TRACY CLARKE & MATTHEW
8 FARNSWORTH AVE	0061	905	1		B04 L01			2	SLAPER, JANE I
9 FARNSWORTH AVE	0059	904	1		B24 L01			2	BENDER, RICHARD L & SUZANNE D
10 FARNSWORTH AVE	0061	905	2		B04 L02			2	VEGA, ANTHONY & RAQUEL
12 FARNSWORTH AVE	0061	905	3		B04 L03A			2	KARCH, CARA J
14 FARNSWORTH AVE	0061	905	4		B04 L03B			2	ZAHN, THOMAS J & LIGHT, LAURENCE E
15 FARNSWORTH AVE	0061	904	29		B24 L30			2	MOSLOWSKI, STANLEY & ROSE
16 FARNSWORTH AVE	0061	905	5		B04 L3C			2	KELLETT, KELLY ANNE
17 FARNSWORTH AVE	0061	904	28		B24 L29			15F	KEARNS, JOHN & VIRGINIA
18 FARNSWORTH AVE	0061	905	6		B04 L04			2	FANIKOS, MIKE
19 FARNSWORTH AVE	0061	904	27		B24 L28			2	GONZALEZ, JORGE & ADAMS, GARY
24 FARNSWORTH AVE	0061	905	7		B04 L05			2	NEELD, KENNETH
25 FARNSWORTH AVE	0061	904	26		B24 L27			2	CZYZEWSKI, RANDY C & JENNIFER R
27 FARNSWORTH AVE	0061	904	25		B24 L26			2	LEVINE, MEGAN M
29 FARNSWORTH AVE	0061	904	24		B24 L25			2	SMITH, PHILIP W JR & BARLOW, JOAN E
32 FARNSWORTH AVE	0062	905	8		B04 L06			2	SAWYER, RICHARD F & DEBORAH L
100 FARNSWORTH AVE	0062	1001	1		B06 L01		10	4A	100 FARNSWORTH AVE, LLC
101 FARNSWORTH AVE	0067	1004	20		B26 L1A		10	4A	THOMPSON REALTY CO OF PRINCETON, INC
102 FARNSWORTH AVE	0062	1001	2		B06 L02		10	4A	THOMPSON REALTY CO OF PRINCETON, INC
104 FARNSWORTH AVE	0062	1001	3		B06 L03		10	4A	RED KNOB ENTERPRISES LLC
105 FARNSWORTH AVE	0067	1004	19		B26 L02			2	SIRUMU, LLC
106-110 FARNSWORTH AVE	0063	1001	4.02					2	CIARROCCA FAMILY INVESTMENTS I, LLC
109 FARNSWORTH AVE	0067	1004	18		B26 L03			2	KELLY, LUCAS C
111 FARNSWORTH AVE	0067	1004	17		B26 L03A			2	HOFFMAN, LAWRENCE R
112 FARNSWORTH AVE	0062	1001	4.01					2	BERTON, RILEY & MCEWAN, SARAH
113 FARNSWORTH AVE	0067	1004	16		B26 L04			2	FISCHER, PAUL & JENNIFER
115 FARNSWORTH AVE	0067	1004	15		B26 L05		10	4A	FANIKOS, MICHAEL
117 FARNSWORTH AVE	0066	1004	14		B26 L06		10	4A	PEACOCK INN ASSOC./ C/O M. WALKER
118 FARNSWORTH AVE	0063	1001	5		B06 L05		10	4A	BOYD, L. CLARK & CAROL ANN
121 FARNSWORTH AVE	0069	1005	29		B27 L01			15F	MT MORIAH LODGE#28 C/O J. VARGA
123 FARNSWORTH AVE	0069	1005	28		B27 L02		10	4A	ROSS, SANDRA & JACK, JR
130 FARNSWORTH AVE	0063	1002	2		B08 L01		10	4A	130 FARNSWORTH, LLC
131 FARNSWORTH AVE	0067	1005	7		B34 L36			15C	CITY OF BORDENTOWN
132 FARNSWORTH AVE	0063	1002	3		B08 L02		10	4A	FREEDOM FINANCIAL ADVISORS, LLC

TAXING DISTRICT NO. 03 BORDENTOWN CITY

COUNTY NO. 03 BURLINGTON

PROPERTY LOCATION	PAGE NO.	BLOCK NO.	LOT NO.	LOT QUALIF.	ACCOUNT NO.	ZONE	TAX MAP	PROP CLASS	NAME OF OWNER
134 FARNSWORTH AVE	0063	1002	4				10	4A	BERGMAN, MICHAEL & SARA BETH
135 FARNSWORTH AVE	0069	1005	27		B34 L03		10	4A	135 FARNSWORTH AVE, LLC
136 FARNSWORTH AVE	0063	1002	5		B08 L04		10	4A	ANTINORO MGMT GROUP, LLC
137 FARNSWORTH AVE	0069	1005	26		B34 L04		10	4A	SCHINO, VINCENT & MARYANN CASEY
138 FARNSWORTH AVE	0063	1002	6		B08 L05		10	4A	BONGART ROBERT JR & SANDRA
140-142 FARNSWORTH AVE	0063	1002	7		B08 L06	LC	10	4C	FARNSWORTH HOUSE, LLC
144-146 FARNSWORTH AVE	0064	1002	8		B08 L07		10	4A	KOTCH, ALFRED
148 FARNSWORTH AVE	0064	1002	9		B08 L08		10	4A	WELLS, E ESTRELLA
149 FARNSWORTH AVE	0069	1005	25		B34 L31	LC	10	4C	BORDENTOV PROPERTIES LLC
150 FARNSWORTH AVE	0064	1002	10		B08 L09		10	4A	WELLS, E ESTRELLA
154 FARNSWORTH AVE	0064	1002	11		B08 L10		10	4A	HOWARD-FARNSWORTH, LLC
201 FARNSWORTH AVE	0073	1007	30		B38 L48		10	4A	MUGAVERO, CATHY JO
202 FARNSWORTH AVE	0064	1003	2		B10 L02A		10	4A	ERICKSON, PAMELA M
203 FARNSWORTH AVE	0073	1007	29		B38 L49		10	4A	CORVO, DAVID
204 FARNSWORTH AVE	0064	1003	3		B10 L02B		10	4A	SCHROEDER, JOHN P & ANTOINETTE
205 FARNSWORTH AVE	0073	1007	28		B38 L50		10	4A	HKH PROPERTIES, LLC
206-208 FARNSWORTH AVE	0064	1003	4		B10 L03	LC	10	4A	TANJ, INC
207-209 FARNSWORTH AVE	0073	1007	27		B38 L54		10	4C	BORDENTOV PROPERTIES, LLC
210 FARNSWORTH AVE	0064	1003	5		B10 L04		10	4A	KIKI MOOSE, LLC
212-214 FARNSWORTH AVE	0064	1003	6		B10 L05		10	4A	EST.OF S. RUHL/CO JOSEPH CRIVELLI
216 FARNSWORTH AVE	0065	1003	7		B10 L06		10	4A	NOVEMBER, ANTHONY
218-220 FARNSWORTH AVE	0065	1003	8		B10 L07		10	4A	FANIK, FAYEZ
222 FARNSWORTH AVE	0065	1003	9		B10 L08		10	4A	FANIK, FAYEZ & INTESAR
223 FARNSWORTH AVE	0073	1007	26		B38 L08		10	4A	GGS PROPERTIES, LLC
224 FARNSWORTH AVE	0065	1003	10		B10 L09		10	4A	MALISON, JOSEPH & CYNTHIA HARMS
225 FARNSWORTH AVE	0073	1007	25		B38 L09		10	4A	AGULLAR, MICHAEL C & JOANNE G
226-228 FARNSWORTH AVE	0065	1003	11		B10 L10		10	4A	GRIFF, MARTIN & LEVITSKY, ROBERT
227 FARNSWORTH AVE	0073	1007	24		B38 L10		10	4A	BORDENTOWN FAMILY DENTAL, PC
229 FARNSWORTH AVE	0073	1007	23		B38 L11B		10	4A	SCOTTO, MICHAEL
300 FARNSWORTH AVE	0045	706	7.01		B12 L01A		7	4A	J D KONCUR, LLC
302 FARNSWORTH AVE	0045	706	7.02				7	15D	BORDENTOWN HISTORICAL SOCIETY
304 FARNSWORTH AVE	0045	706	8		B12 L01B		7	4A	FANIKOS, MICHAEL
306 FARNSWORTH AVE	0045	706	9		B12 L02		2		ROUNDTABLE, LLC
307 FARNSWORTH AVE	0036	702	1		B43 L01		7	4A	CASTONGUAY, PAUL E & BETTY ANN
309 FARNSWORTH AVE	0039	702	37		B43 L02		7	4A	CASTONGUAY, PAUL & BETTY ANN
310 FARNSWORTH AVE	0045	706	10		B12 L03		7	4A	SCHINO, VINCENT & MARYANN CASEY
311 FARNSWORTH AVE	0039	702	36		B43 L03		7	4A	CASTONGUAY, PAUL & BETTY ANN
312 FARNSWORTH AVE	0045	706	11		B12 L04		2		RITA, ROBERT
314 FARNSWORTH AVE	0045	706	12		B12 L05		4A		BUCKOUSIS, JOHN
316-318 FARNSWORTH AVE	0046	706	13		B12 L07	7	4A		DONAHUE, FRANK JR
317 FARNSWORTH AVE	0039	702	35		B43 L04		2		CIARROCCA, PETER
319 FARNSWORTH AVE	0039	702	34		B43 L05A	7	4A		LUTZ, STEVEN J & KAITLIN
321 FARNSWORTH AVE	0039	702	33		B43 L05B	7	4A		GOPAL, HEMALATHA
324 FARNSWORTH AVE	0046	706	14		B12 L08		15C		CITY OF BORDENTOWN
325 FARNSWORTH AVE	0039	702	32		B43 L06	7	4A		325 FARNSWORTH AVE, LLC
326-328 FARNSWORTH AVE	0046	706	15		B12 L09	7	4A		RUSS, ELLIER
329 FARNSWORTH AVE	0038	702	31		B43 L07	7	4A		BENEFICIAL BANK PLACE
334 FARNSWORTH AVE	0046	706	16		B12 L10	7	4A		384 FARNSWORTH LLC
338 FARNSWORTH AVE	0046	706	17		B12 L11	7	4A		338 FARNSWORTH REALTY, LLC
339 FARNSWORTH AVE	0038	702	30		B43 L09	15D			TRINITY UNITED METHODIST CHURCH
340 FARNSWORTH AVE	0039	703	4		B18 L01	7	4A		SEXTON-BLAKESLEE, KIM
346 FARNSWORTH AVE	0039	703	5		B18 L02	LC	7	4C	GALANTE, JOHN A & ROSEANN
348 FARNSWORTH AVE	0039	703	6		B18 L03	7	4A		LEVADA 1003, LLC
351 FARNSWORTH AVE	0034	701	1		B45 L01		4A		CIARROCCA, PAUL
353-355 FARNSWORTH AVE	0036	701	33.01			7	4A		353 PAGMA PROPERTIES, LLC
354 FARNSWORTH AVE	0039	703	7		B18 L04	7	4A		HARRISON, GERALDINE E
357 FARNSWORTH AVE	0036	701	32		B45 L04	7	4A		MARSALA, ALFRED J
358 FARNSWORTH AVE	0039	703	8			7	4A		DIMAMU, LLC
359 FARNSWORTH AVE	0036	701	31		B45 L05	2			KIRCHNER, WILLIAM
360 FARNSWORTH AVE	0040	703	9		B18 L06	2			360 FARNSWORTH AVE, LLC
361 FARNSWORTH AVE	0036	701	30		B45 L06	2			JOHNSON, RODNEY & TERRY
363 FARNSWORTH AVE	0036	701	29		B45 L07	1			HAUSSER, M QUENTINE & NANETTE
364 FARNSWORTH AVE	0040	703	10		B18 L07	7	2		WORRALL, BRUCE
365 FARNSWORTH AVE	0036	701	28		B45 L08	1			DHAEM, ROBERT
367 FARNSWORTH AVE	0036	701	27		B45 L09	2			DHAEM, ROBERT
368-70 FARNSWORTH AVE	0040	703	11		B18 L09	7	4A		HAUNG, KA TUN
369 FARNSWORTH AVE	0036	701	26		B45 L10	2			ALVAREZ, GREGORY & JESSICA
371 FARNSWORTH AVE	0036	701	25		B45 L11	2			HAUSSER, M QUENTIN & NANETTE V

TAXING DISTRICT NO. 03 BORDENTOWN CITY

COUNTY NO. 03 BURLINGTON

PROPERTY LOCATION	PAGE NO.	BLOCK NO.	LOT NO.	LOT QUALIF.	ACCOUNT NO.	ZONE	TAX MAP	PROP CLASS	NAME OF OWNER
372 FARNSWORTH AVE	0040	703	12		B18 L10		1	4A	PEACOCK INN ASSOC. C/O M. WALKER
373 FARNSWORTH AVE	0036	701	24		B45 L12			2	HAUSSER, M QUENTIN & NANETTE V
374 FARNSWORTH AVE	0040	703	13		B18 L11	LC	7	4C	COMISKY, JAMES D
375 FARNSWORTH AVE	0036	701	23		B45 L13		7	4C	CIARROCCA, PAUL DAVID
377 FARNSWORTH AVE	0036	701	22		B45 L15		7	4A	CIARROCCA, PAUL DAVID
400 FARNSWORTH AVE	0031	604	1		B73 L19			1	HAUSSER, BARRY G & MARGARITE
401 FARNSWORTH AVE	0034	605	18		B79 L01A			2	FIGORE, ADAM J & PENNINPEDE, J
404 FARNSWORTH AVE	0031	604	2		B73 L20			2	HAUSSER, BARRY G & MARGARITE
405 FARNSWORTH AVE	0034	605	17		B79 L23			2	AGLIATA, MICHAEL A & AMY C
406 FARNSWORTH AVE	0031	604	3		B73 L21			2	STOECKEL, LAURA
409 FARNSWORTH AVE	0034	605	16		B79 L22			2	FANIKOS, MICHAEL & LESLIE
410 FARNSWORTH AVE	0031	604	4		B73 L22	R3	6	4A	SHAW, CHRISTOPHER JAMES
411 FARNSWORTH AVE	0033	605	15		B79 L21			2	DANSBURY, CRAIG W & JOANN
412 FARNSWORTH AVE	0031	604	5		B73 L23			2	ANTOZZESKI, MARK & KAREN
415 FARNSWORTH AVE	0033	605	14		B79 L20			2	BIRKHIMER, KATHLEEN
417 FARNSWORTH AVE	0033	605	13		B79 L19			2	BIRKHIMER, CARL R & KATHLEEN
419 FARNSWORTH AVE	0033	605	5		B79 L11			2	VALENTI, JOSEPH & DEVON
420 FARNSWORTH AVE	0031	604	6		B73 L24			15D	PRESBYTERIAN CHURCH
425 FARNSWORTH AVE	0033	605	6		B79 L17			2	MEARA, GERARD J & INGRID
427 FARNSWORTH AVE	0033	605	7		B79 L16			2	GEISEL, EDWARD K
428 FARNSWORTH AVE	0031	604	7		B73 L25			2	OSTAPIUK, JOSEPH J & TAATI, LAUREN J
430 FARNSWORTH AVE	0031	604	8		B73 L26			2	LALLO, JAMES J
432 FARNSWORTH AVE	0031	604	9		B73 L27			2	GRIM, EARL D & NANCY S
433 FARNSWORTH AVE	0033	605	12		B79 L15			15D	PRESBYTERIAN CHURCH
435 FARNSWORTH AVE	0033	605	11		B79 L14			15D	PRESBYTERIAN CHURCH
500 FARNSWORTH AVE	0010	303	3		B77 L03			2	BROWN, SUTTIDA O
501 FARNSWORTH AVE	0013	304	15		B83 L15			2	BURKE, JOHN J & COLLEEN
502 FARNSWORTH AVE	0010	303	4		B77 L04			2	DOWSHEN, JOEL F & MARSHA
503 FARNSWORTH AVE	0012	304	14		B83 L14			2	WAINWRIGHT, STEVEN & CARRIE
504 FARNSWORTH AVE	0010	303	5		B77 L05			2	MCGOWAN, STEPHEN G & PATRICIA
505 FARNSWORTH AVE	0012	304	13		B83 L13			2	COLLOM, III JOHN W
506 FARNSWORTH AVE	0010	303	6		B77 L06			2	MALONE, JOSEPH R III & VALERIE J
507 FARNSWORTH AVE	0012	304	12		B83 L12			2	PAVLOVSKY, J S JR & BROIS-PAVLOVSKY V
508 FARNSWORTH AVE	0010	303	7		B77 L07			2	ONSDORFF, KEITH & KATHLEEN
510 FARNSWORTH AVE	0010	303	8		B77 L08			2	LEJAMBRE, THOMAS J & SUSAN E PORCELLA
511 FARNSWORTH AVE	0012	304	11		B83 L11			2	SCHINO, VINCENT & MARYANN CASEY
512 FARNSWORTH AVE	0010	303	9		B77 L09			2	512 FARNSWORTH PARTNERS, LLC
513 FARNSWORTH AVE	0012	304	10		B83 L10			2	STONEBACK, MARION N
516 FARNSWORTH AVE	0010	303	10		B77 L10			2	DEY, AMANDA & NILES, LAWRENCE
517 FARNSWORTH AVE	0012	304	9		B83 L09	R2	3	4A	MOORE FUNERAL SERVICES, INC
518 FARNSWORTH AVE	0010	303	11		B77 L11A			2	HOWARD SPRING STREET, LLC
601 FARNSWORTH AVE	0013	403	3		B85 L03			2	PESCE, CHARLES T & JUDITH A
605 FARNSWORTH AVE	0013	403	2		B85 L02	R1	4	4A	DWYER, JOHN
619 FARNSWORTH AVE	0013	403	1		B85 L01			2	ROSSOS, NICHOLAS A & NOREENE F
634 FARNSWORTH AVE	0006	205	9		B78 L10			2	SANDOVAL, ANIBAL & IRMA G
FARNSWORTH-SECOND RR	0067	1005	6					5A	PENN-CENTRAL RAILROAD, RE DIV
200 FARNSWORTH/5 W CHURCH	0064	1003	1		B10 L01			4A	512 FARNSWORTH PARTNERS LLC
4 FEDERAL ST	0046	706	18		B12 L12			1	384 FARNSWORTH, LLC & MAST PHARMACY
5 FEDERAL ST	0039	703	2		B18 L36			2	KOBYLINSKI, ROSEMARY
7 FEDERAL ST	0039	703	3		B18 L37			1	LEVADA 1003, LLC
212 FEDERAL ST	0048	801	1		B07 L13		8	15C	CITY OF BORDENTOWN
213 FEDERAL STREET	0002	203	12					15C	CITY OF BORDENTOWN
214 FEDERAL ST	0049	801	6		B09 L20			15C	CITY OF BORDENTOWN
215 FEDERAL ST	0002	203	13		B15 L02			15C	CITY OF BORDENTOWN
216 FEDERAL ST	0048	801	5		B09 L21			15F	CITY OF BORDENTOWN
218 FEDERAL ST	0049	801	7		B09 L19			15C	CITY OF BORDENTOWN
FOOT FARNSWORTH AVE	0052	803	3					1	THE ESTATE OF ALEXANDER T CSAPO
FT OF SECOND ST	0108	1701	12		B22 L01			15C	CITY OF BORDENTOWN
1 HANKINS ALLEY	0070	1007	3		B38 L40E			2	MAHONEY, SEAN P
2 HANKINS ALLEY	0070	1007	2		B38 L40F			2	PEPPLER, EDGAR R
3 HANKINS ALLEY	0070	1007	1		B38 L40G			2	CARLL, RALPH S JR & LIDIA H/W
2 HILL TOP	0052	804	1		B19 L01	R1	8	4C	HILLTOP AVENUE ASSOCIATES
4-6 HILL TOP	0052	804	2		B19 L02			2	MILLS, PATRIC C
8 HILL TOP	0052	804	3		B19 L03			2	DESIMONE, DIANA & TRIANTAFILOU, G&B
10 HILL TOP	0052	804	4		B19 L04			2	GRALA, CARL & KELLY
12 HILL TOP	0052	804	5		B19 L05			2	PARKER, JAMES W & JANIS
14 HILL TOP	0052	804	8		B19 L10			2	BERES, ORIN M II & ELIZABETH H
304 HOPKINSON ST	0021	503	14		B44 L06			2	GREENFIELD, HOWARD & HAPPINESS N

TAXING DISTRICT NO. 03 BORDENTOWN CITY

COUNTY NO. 03 BURLINGTON

PROPERTY LOCATION	PAGE NO.	BLOCK NO.	LOT NO.	LOT QUALIF.	ACCOUNT NO.	ZONE	TAX MAP	PROP CLASS	NAME OF OWNER
306 HOPKINSON ST	0021	503	15		B44 L07			2	POWELL, GERTRUDE
308 HOPKINSON ST	0021	503	16		B44 L08			2	CONAWAY, HERBERT C
310 HOPKINSON ST	0021	503	17		B44 L09			2	GANGES, WILLARD & CATHY
400 HOPKINSON ST	0022	504	8		B46 L04			2	FRANCIS, ESTHER, ET AL
201 LAFAYETTE ST	0092	1307	6		B54 L01			2	GEORGE, ROBERT D
202 LAFAYETTE ST	0085	1202	2		B42 L32			2	MCCABE, MICHAEL
203 LAFAYETTE ST	0092	1307	5		B54 L02			2	DOLCI, DANIELLE
204 LAFAYETTE ST	0085	1202	3		B42 L31			2	GEER, JOEL E & BARLETTA, JENNIFER M
205 LAFAYETTE ST	0092	1307	4		B54 L03			2	MURPHY, PETER F IV
208 LAFAYETTE ST	0085	1202	4		B42 L30			1	SHEA, THOMAS F & HELENE B
209 LAFAYETTE ST	0092	1307	3		B54 L04			2	OLSCHEWSKI, THOMAS M & KELLEY A
210 LAFAYETTE ST	0085	1202	5		B42 L29			1	GREATER FAITH TABERNACLE CHURCH, INC
211 LAFAYETTE ST	0092	1307	2		B54 L05			2	MILDNER, ALESIA
212 LAFAYETTE ST	0085	1202	6		B42 L28B			1	GLASS, SHERRI
214 LAFAYETTE ST	0085	1202	8.01					2	GAINES, ALBERT & ALBERTA
215 LAFAYETTE ST	0093	1308	2		B56 L01			2	ROBINSON, BERTHA LYNN
217 LAFAYETTE ST	0093	1308	1		B56 L02			2	BULLECKS, CHARLOTTE
218 LAFAYETTE ST	0085	1202	9		B42 L26			2	SAVACOO, ROBYN
220 LAFAYETTE ST	0085	1202	11		B42 L24			2	JENKINS, RENEE A & DANIEL, RUBY L
222 LAFAYETTE ST	0086	1202	12		B42 L23			2	WALL-KORYAT, KATHRYN H
224 LAFAYETTE ST	0086	1202	13		B42 L22			2	224 LAFAYETTE LLC
228 LAFAYETTE ST	0086	1202	14		B42 L21	R2	12	4A	SWIMMING HOLE CLUB C/O T. PRINGLE
200 LAFAYETTE & ELIZABETH	0085	1202	1		B42 L33			1	FAITH TABERNACLE
2 LONDON DR	0097	1501	5		B63 L05			2	DILEO, PASQUALE J & JOAN M
3 LONDON DR	0100	1502	2		B64 L02			2	PATILLO, JOSEPH & LILLIE P
4 LONDON DR	0098	1501	6		B63 L06			2	GRAHAM, ROBERT & RACHAEL
5 LONDON DR	0100	1502	3		B64 L03			2	HOPPOCK, RUTH & JAMES
6 LONDON DR	0098	1501	7		B63 L07			2	HOEH, ROGER S & ANITA L
7 LONDON DR	0101	1502	4		B64 L04			2	MARCZAK, ROBERT A
8 LONDON DR	0098	1501	8		B63 L08			2	SELMON, JUSTIN
9 LONDON DR	0101	1502	5		B64 L05			15F	SMITH, TERRY W
10 LONDON DR	0098	1501	9		B63 L09			2	DEROSE, DANIEL T
11 LONDON DR	0101	1502	6		B64 L06			2	BRUSNAHAN, MATTHEW R & COLLEEN M
12 LONDON DR	0098	1501	10		B63 L10			2	HOCH, DONALD J JR
13 LONDON DR	0101	1502	7		B64 L07			2	GIPSON, RONALD & BRENDA
14 LONDON DR	0098	1501	11		B63 L11			2	GUZMAN, HEIDI S
15 LONDON DR	0101	1502	8		B64 L08			2	MROZICKI, MATTHEW D
16 LONDON DR	0098	1501	12		B63 L12			2	HERMINA, SHADI & VICTORIA HANNA
17 LONDON DR	0101	1502	9		B64 L09			2	TAYLOR, DANA
18 LONDON DR	0098	1501	13		B63 L13			2	O'CONNER, EDWARD J & VIRGINIA C
19 LONDON DR	0101	1502	10		B64 L10			2	GREENMEIR, GARY R & LISA A
20 LONDON DR	0098	1501	14		B63 L14			2	BADSHAH, MUBARAK
21 LONDON DR	0101	1502	11		B64 L11			2	DEJESUS ALEXIS A & RAMOS, NYDIA
22 LONDON DR	0098	1501	15		B63 L15			2	PETERSON, DAVID S & CHRISTIE E
23 LONDON DR	0101	1502	12		B64 L12			2	THE REGINALD LEWIS GROUP, LLC
24 LONDON DR	0098	1501	16		B63 L16			2	SCHARKO, JANICE E
25 LONDON DR	0101	1502	13			R2	15	4C	LUCAS BORDENTOWN, LLC
26 LONDON DR	0098	1501	17		B63 L17			15F	DANIEL, JOHN W & DONNA LEA
28 LONDON DR	0098	1501	18		B63 L18			2	GADECKI, THOMAS E & GLORIA M
30 LONDON DR	0098	1501	19		B63 L19			2	ARCHER, STEVEN R & GRACE I
32 LONDON DR	0099	1501	20		B63 L20			2	LANGSTON, RONNIE L
403 LEYDEN AVE	0019	501	11		B81 L12			2	MURPHY, MAUREEN OBRIEN-
405 LEYDEN AVE	0019	501	10		B81 L11			2	PARTYKA, STANLEY & MARY JO
406 LEYDEN AVE	0024	505	18		B80 U17			2	KHAN, SHARIFFA B
407 LEYDEN AVE	0019	501	9		B81 L10			2	HENSLEY, RUTHANN
412 LEYDEN AVE	0024	505	19		B80 L18			2	ZAREMBA, MATTHEW & SHANNON
213 LFAAYETTE ST	0092	1307	1		B54 L06			2	GREATER FAITH TABERNACLE CHURCH, INC
LOT	0108	1701	11		B22 L02			15C	STATE OF NEW JERSEY DEPT OF ENV POT
LOT	0108	1701	13					15C	STATE OF NEW JERSEY DEPT OF ENV POT
100 LUCAS DR	0099	1501	21		B63 L21	R2	15	4C	LUCAS BORDENTOWN, LLC
112 LUCAS DR	0101	1502	14		B64 L18			2	MC GEE, MICHAEL T, EXECUTOR
114 LUCAS DR	0101	1502	15		B64 L19			2	LINDSAY, JOE E
115 LUCAS DR	0099	1501	22		B65 L15			2	GUINNESS, ELIZABETH
116 LUCAS DRIVE	0101	1502	16		B64 L20			2	CAMAPLAN FBO
117 LUCAS DR	0099	1501	23		B65 L14			2	JUNZ, CAROL
118 LUCAS DR	0101	1502	17		B64 L21			2	O'HARA, BRIDGETT
119 LUCAS DR	0099	1501	24		B65 L13			2	JUNZ, CAROL
120 LUCAS DR	0102	1502	18		B64 L22			2	WOODSON, IRENE A/ SINGER, R C



TAXING DISTRICT NO. 03 BORDENTOWN CITY

COUNTY NO. 03 BURLINGTON

PROPERTY LOCATION	PAGE NO.	BLOCK NO.	LOT NO.	LOT QUALIF.	ACCOUNT NO.	ZONE	TAX MAP	PROP CLASS	NAME OF OWNER
121 LUCAS DR	0099	1501	25		B65 L12			2	LOYE, PATRICIA A
122 LUCAS DRIVE	0100	1502	1		B64 L01			2	REISIG, JENNIFER C
123 LUCAS DR	0099	1501	26		B65 L11			2	DEAN, ANDREW & EMILY
124 LUCAS DR & LANDON DR	0097	1501	4		B63 L04			2	BOLERBRUCH, WILLIAM
125 LUCAS DR	0099	1501	27		B65 L10			2	RUBANO, MICHELLE R
126 LUCAS DR	0097	1501	3		B63 L03			2	SULISH, NEIL B & LAURA
127 LUCAS DR	0099	1501	28		B65 L09			2	ALEXANDER, RICARDO J & PAULETTE J
128 LUCAS DR	0097	1501	2		B63 L02			2	KRUGER, PAUL J & WAYNE A
129 LUCAS DR	0099	1501	29		B65 L08			2	UOUNG, ROBERT & HORN, MICHELLE
130 LUCAS DR	0097	1501	1		B63 L01			2	WILLIAMS, ALBERT & SANDRA
131 LUCAS DR	0099	1501	30		B65 L07			2	VOSS, THOMAS J & MAUREEN L
133 LUCAS DR	0099	1501	31		B65 L06			2	DAVIS, GREGORY & MONA
135 LUCAS DR	0099	1501	32		B65 L05			2	DOQUE, WILLIAM & DEDUQUE, AYDEE
137 LUCAS DR	0099	1501	33		B65 L04			2	NGUYEN, LOAN KIM
139 LUCAS DR	0100	1501	34		B65 L03			2	RENAUD III, PAUL
141 LUCAS DR	0100	1501	35		B65 L02			2	SECRETARY OF HUD
143 LUCAS DR	0100	1501	36		B65 L01			2	GUZMAN, HEIDI
1 MARY ST	0075	1101	19		B35 L13	R3	11	4C	FC SERVICES GROUP LLC
3 MARY ST	0075	1101	18		B35 L14			2	MCMINN, NATHAN & BROOKE
4 MARY ST	0078	1104	2		B39 L08			2	MCCLELLAN, JEFFREY S & LINDSAY K
5 MARY ST	0075	1101	17		B35 L15			2	KERSCH, KAREN
6 MARY ST	0078	1104	3		B39 L09			1	MCCLELLAN, JEFFREY S & K LINDSAY
7 MARY ST	0075	1101	16		B35 L16			2	SIEGEL, JOSHUA G & NICOLE M
8 MARY ST	0078	1104	4		B39 L10			2	MCGINNIS, SEAN N
9 MARY ST	0075	1101	15		B35 L17			2	CHIARCHIARO, ELENA D
10 MARY ST	0079	1104	5		B39 L11			2	LUCAS, MICHAEL & EDINGER, ANNEMARIE
11 MARY ST	0075	1101	14		B35 L18			2	EBERHART, SHELLY A
12 MARY ST	0079	1104	6		B39 L12			2	PITTMAN, DOUGLAS E & MARY JO COOK
13 MARY ST	0075	1101	13.02					2	GAREMORE, RALPH & MABLE
14 MARY ST	0079	1104	7		B39 L13			2	ERMI, FRANCIS & RAYNOR, ROSE
15 MARY ST	0075	1101	13.01					2	DEKOVITCH, WILLIAM & RACHEL
16 MARY ST	0079	1104	8		B39 L14			2	STRUMFELS, BRIAN & SEREDUK
17 MARY ST	0074	1101	12		B35 L20			2	ROMANO, BRANDON R
18 MARY ST	0079	1104	9		B39 L15			2	DAVIS, DELBERT & JOYCE L
19 MARY ST	0074	1101	11		B35 L21			2	ENOS, BRIAN & JANA
20 MARY ST	0079	1104	10		B39 L16			2	DIPIETRO, DAVID & BLANCHE
21 MARY ST	0074	1101	10		B35 L22			2	MCCANDLESS, GAIL
22 MARY ST	0079	1104	11		B39 L17			2	PRACKO, JASON L & SHANNON C
23 MARY ST	0074	1101	9		B35 L23			2	MAMOLOU, EVELYN
24 MARY ST	0079	1104	12		B39 L18			15F	PROKOPETZ, BETTY M
25 MARY ST	0074	1101	8		B35 L24			2	HARTMANN, LISA KAY
26 MARY ST	0079	1104	13		B39 L19			2	DANGELO, NICHOLAS
27 MARY ST	0074	1101	7		B35 L25			2	BROWN, DAVID G & CHRISTINE A
28 MARY ST	0079	1104	14		B39 L20			2	BONSANTO, MARGARET
29 MARY ST	0074	1101	6		B35 L26			2	NAPOLITANO, KATE L
31-33 MARY ST	0078	1103	28		B37 L28			2	BREZA PROPERTIES LLC
32 MARY ST	0079	1104	15		B39 L21			2	NIELSEN, MARVIN SCOTT & JANET
34 MARY ST	0079	1104	16		B39 L22			2	GLOVER, DONALD & DOLORES R
35 MARY ST	0078	1103	27		B37 L27			2	MCINTYRE, GLENN A & SUSAN D
37 MARY ST	0078	1103	26		B37 L26			2	HEATH, BRANDON
38 MARY ST	0079	1104	17		B39 L23			2	FLANIGAN, JOHN & ECHAVARRIA, MARINA
39 MARY ST	0078	1103	25		B37 L25			2	MACLEAN ASSOCIATES, LLC
41 MARY ST	0078	1103	24		B37 L24			2	HENCHHECK, MATTHEW & KIMBERLY M
43 MARY ST	0078	1103	23		B37 L23			2	KOVAC, LANCE & JENNIFER
44 MARY ST	0079	1104	18		B39 L24			2	BRODOWSKI, JOHN C
45 MARY ST	0078	1103	22		B37 L22			2	BERKEYHEISER, M&J AND DANBURY, W&S
46 MARY ST	0080	1104	19		B39 L25			2	MARSALA, ALFRED J
47 MARY ST	0078	1103	21		B37 L21B			2	MOORE, KEVIN J
48 MARY ST	0080	1104	20		B39 L26			2	ILI PROPERTIES, LLC
49 MARY ST	0078	1103	20		B37 L21A			2	BASSMAN, SHERYL
51 MARY ST	0078	1103	19		B37 L20			2	BERG, ERICA A
52 MARY ST	0080	1104	21		B39 L27			2	ALLEN, SHAWN W & DAWN R
53 MARY ST	0077	1103	18		B37 L19			2	US BANK TRUST, NA
54 MARY ST	0080	1104	22		B39 L28			2	GILLARD, DENISE MARIE
54 MARY ST	0080	1104	23		B39 L29			2	MELICAN, SEAN & SEGDELINK, DANIELLE
55 MARY ST	0077	1103	17		B37 L18			2	DEANTONIO, MARK
56 MARY ST	0090	1304	3		B40 L01			2	VEITENGRUBER, GEORGE III & HEATHER
57 MARY ST	0077	1103	16		B37 L17			2	HANDERMAN, LEROY

TAXING DISTRICT NO. 03 BORDENTOWN CITY

COUNTY NO. 03 BURLINGTON

PROPERTY LOCATION	PAGE NO.	BLOCK NO.	LOT NO.	LOT QUALIF.	ACCOUNT NO.	ZONE	TAX MAP	PROP CLASS	NAME OF OWNER
58 MARY ST	0090	1304	4		B40 L02			2	SCHUMACHER, MEGHAN
60 MARY ST	0090	1304	5		B40 L02A			2	TIETJEN, GREGORY
62 MARY ST	0090	1304	6		B40 L03			2	MOFFATT, SAMANTHA
63 MARY ST	0088	1302	5		B49 L06			2	TORNQUIST, ASHLEY
64 MARY ST	0090	1304	7		B40 L04			2	WURTZ, JAMES J
65 MARY ST	0088	1302	6		B49 L07			2	SCARLATA, JOSEPH
66 MARY ST	0090	1304	8		B40 L05			2	TOMKO, BRIAN SCOTT & ANDREA N
67 MARY ST	0088	1302	7		B49 L08			2	MACMURRAY HOLDINGS, LLC
68 MARY ST	0090	1305	1		B52 L01			2	DAS, BIMAL & NUPUR
69 MARY ST	0088	1302	8		B49 L09			2	SCIORTINO, JOHN & MAUREEN
71 MARY ST	0088	1302	9.01		B49 L10			2	USSIA, JUDITH
73 MARY ST	0088	1302	9.02					2	DESI, SRUTI
75 MARY ST	0088	1302	10		B49 L11			2	FREE, CELIA U
76 MARY ST	0090	1305	2		B52 L02			2	ALUSTIZA WILFREDO & CYNTHIA K
77 MARY ST	0088	1302	11		B49 L12			2	COMISKY, RUSSELL D JR & YVETTE M
78 MARY ST	0090	1305	3		B52 L03			2	CHRISTENSEN, ERIN
79 MARY ST	0088	1302	12		B49 L13			2	REPELLA, ROBERT
80 MARY ST	0090	1305	4		B52 L04			2	GIBBS, ASHLEY A
81 MARY ST	0088	1302	13		B49 L14			2	ROMANO, DIANA
82 MARY ST	0091	1305	5		B52 L05			2	ARNOLD, MEGAN & DUANE
83 MARY ST	0088	1303	1		B50 L01			2	TALAVERA, DOROTHY R
84 MARY ST	0091	1305	6		B52 L06			2	MAUGERI, BRIAN A & NANCY J
85 MARY ST	0088	1303	2		B50 L02			2	ERDOS, ZOLTAN & TINA
86 MARY ST	0091	1305	7		B52 L07			2	ERDOS, ZOLTAN
87 MARY ST	0088	1303	3		B50 L03			2	ERDOS, ZOLTAN & TINA
89 MARY ST	0088	1303	4		B50 L04			2	GLASS, SHERRI A
91 MARY ST	0089	1303	5		B50 L05			2	ABRAMOWITZ, KENNETH
92 MARY ST	0091	1305	8		B52 L09			2	CARTHAN, SYLVIA A
93 MARY ST	0089	1303	6		B50 L06			2	ANTUNEZ, NAPOLEON
94 MARY ST	0091	1305	9		B52 L08			15F	COLEMAN, ERNEST T & LOUISE G
95 MARY ST	0089	1303	7		B50 L07			2	ABBOTT, LORRAINE A
97 MARY ST	0089	1303	8		B50 L08			2	JOHNSON, CALIS E JR
99 MARY ST	0089	1303	9		B50 L09A			2	JOHNSON, JAMES C/O MARY JOHNSON
100 MARY ST	0091	1305	10		B52 L10			2	BERTOLINI, LUIS & VERONICA
101 MARY ST	0089	1303	10		B50 L09B			2	JOHNSON, WILLIE JAMES III
103 MARY ST	0089	1303	11		B50 L10			2	PETERS, JUSTIN M & MEGHAN E
105 MARY ST	0089	1303	12		B50 L11			2	PROTO, PATRICIA A
107 MARY ST	0089	1303	13		B50 L12			2	DEUTSCHE BANK NATIONAL TRUST CO
108 MARY ST	0091	1306	1		B53 L01			2	BAY RIDGE COMPANY
109 MARY ST	0089	1303	14		B50 L13			2	BROWN, WILLIAM & ANNA SAURMAN
111 MARY ST	0089	1303	15		B50 L14			2	MAUGERI, BRIAN & NANCY
113 MARY ST	0089	1303	16		B50 L15			2	MAUGERI, BRIAN & NANCY
115 MARY ST	0089	1303	17		B50 L16			2	WYBIERALA, KATHERINE J
4 MC KNIGHTS AVE	0058	903	3		B20 L03			15F	BLOOM, GARY R & MARIANNA CAVNAUGH
12 MC KNIGHTS AVE	0058	903	7		B20 L07			2	SHORE ROAD, LLC
6 MCKNIGHTS AVE	0058	903	4		B20 L04			2	HAMILTON, KATHLEEN K
10 MCKNIGHTS AVE	0058	903	6		B20 L06			2	CONROY, JOSEPH & CAROLINE
11 MILES AVE	0066	1004	12		B26 L20			2	REED, NICHOLAS A & DIEHL, OLIVIA A
13 MILES AVE	0066	1004	11		B26 L19			2	CONWAY, HARVEY JR
14 MILES AVE	0069	1005	30		B27 L03			2	NELSON, TRAVIS M & BEVERLY A
15 MILES AVE	0066	1004	10		B26 L18			2	KILLEY, ROGER & TERESE
16 MILES AVE	0069	1005	31		B27 L04			2	MCHUGH, ANNE P
17 MILES AVE	0066	1004	9		B26 L27			2	LORETANGELI, FERDINAND
18 MILES AVE	0069	1005	32		B27 L05			2	MCHUGH, ANNE P
20 MILES AVE	0069	1005	33		B27 L06			2	MCHUGH, ANNE P
22-24 MILES AVE	0069	1005	34		B27 L07			2	RITA, RONALD S & JULIA K.T.
23 MILES AVE	0066	1004	7		B26 L25			2	WTA, LLC
25 MILES AVE	0066	1004	6		B26 L24			2	WTA, LLC
26-28 MILES AVE	0069	1005	35		B27 L08			2	YERDON STERLING RODGEN & PATRICIA
27-31 MILES AVE	0066	1004	5		B26 L23			2	DANGELO, NICHOLAS & ET AL
33 MILES AVE	0066	1004	4		B26 L22			2	SELIGA, SHELBY
2 MILL ST	0006	205	10		B78 L11			15C	CITY OF BORDENTOWN
6 MILL ST	0006	205	11		B78 L12			15C	CITY OF BORDENTOWN
8 MILL ST	0006	205	12		B78 L13			1	CSAPO, ALEXANDER JR
10 MILL ST	0006	205	13		B78 L14			1	RECON INVESTMENTS GROUP, LLC
12 MILL ST	0006	205	14		B78 L15			2	BUCKLEY, THOMAS & DIANE
14 MILL ST	0005	204	44		B68 L25			2	JOHNSTON-DOMER, LOLA
16 MILL ST	0005	204	45		B68 L26			2	POHLER, BARBARA

TAXING DISTRICT NO. 03 BORDENTOWN CITY

COUNTY NO. 03 BURLINGTON

PROPERTY LOCATION	PAGE NO.	BLOCK NO.	LOT NO.	LOT QUALIF.	ACCOUNT NO.	ZONE	TAX MAP	PROP CLASS	NAME OF OWNER
18 MILL ST	0005	204	46		B68 L27			2	ARAMBURU, CARLOS & SHARON
20 MILL ST	0005	204	47		B68 L28			1	PUBLIC SER ELECT & GAS CO
1 MYRTLE AVENUE	0018	405	20		B82 L19			2	BLINN, PATRICIA I
2 MYRTLE AVE	0018	501	4		B81 L05			2	SKIPPER, DEBRA A
3 MYRTLE AVE	0018	405	19		B82 L18			2	ALVARDO, ERICK
NJ TRANSIT ROW	0051	801	35					5A	NEW JERSEY TRANSIT CORP
NJ TRANSIT ROW	0051	801	41					5A	NEW JERSEY TRANSIT CORP
330 OLIVER ST	0002	203	11		B15 L06			2	RICHARDSON, JOHN & MCDANIELS, ERICA
332 OLIVER ST	0002	203	10		B15 L07			2	ELLIS, RICKY R
333 OLIVER ST	0045	705	27					2	MICCIO, JOHN JEREMIAH
334 OLIVER ST	0002	203	9		B15 L08			2	FISHER, KIM M & THOMAS A II
335-337 OLIVER ST	0044	705	25		B16 L24			2	SIMON, RALPH & JENNIFER
336 OLIVER ST	0002	203	8		B15 L09			2	BORGSTROM, GREGORY H & TERRY L
338 OLIVER ST	0002	203	7		B15 L10			2	LYNN, DEANNA
342 OLIVER ST	0002	203	6		B15 L11			2	BELL, GAIL
345 OLIVER ST	0044	705	23		B16 L06B			2	WOJCIC, KENNETH J & ELAINE
347 OLIVER ST	0044	705	22		B16 L23			2	ALLEN, THELMA M & BONNIE
349 OLIVER ST	0044	705	21		B16 L22			2	BARNHART-MOHR, MARLENE
351 OLIVER ST	0044	705	20		B16 L21			2	FERGUSON, BARBARA
352 OLIVER ST	0002	203	5		B15 L12			2	MATHEWS, RICHARD & DAWN
353 OLIVER ST	0044	705	19		B16 L20			2	BLEIMAN, JACK
354-356 OLIVER ST	0001	203	4		B15 L13			2	RYBA, DONALD S & DANA
355 OLIVER ST	0044	705	18		B16 L19			2	STONE, BERNARD A & RYAN, SUSAN J
357 OLIVER ST	0044	705	17		B16 L18			2	VESCOVI, PETER J
358 OLIVER ST	0001	203	3		B15 L15B			2	RADD, CHRISTOPHER & WILSON, C
359 OLIVER ST	0044	705	16		B16 L17			2	STARK, CHRISTOPHER & SAMANTHA
360 OLIVER ST	0001	203	2		B15 L15A			2	ROMAN, VICTOR & DIAZ, THERESA
361 OLIVER ST	0044	705	15		B16 L16			2	KUNKEL, KRIS R & ROBIN W
363 OLIVER ST	0044	705	14		B16 L15			2	HILEM, IRENE L
364 OLIVER ST	0001	203	1		B15 L16			2	ALEXANDERSON, MICHAEL&WIGODINSKI,DA
365 OLIVER ST	0044	705	13		B16 L14			2	ADAMS, MARK
367 OLIVER ST	0044	705	12		B16 L13			2	LEONARD, CATHY ANN
400 OLIVER ST	0004	204	27		B69 L08			2	EVANGELISTA, ROBERT A & MARY M
403 OLIVER ST	0027	601	19		B70 L1A			2	LOCKE, DARREN & ANITA
404 OLIVER ST	0004	204	28		B69 L09			2	WILSON, CHRISTINE
406 OLIVER ST	0004	204	29		B69 L10			2	GEISERT, MICHAEL & BARBARA LEPPING
407 OLIVER ST	0027	601	18		B70 L02			2	SASSMAN, DEAN & VALERIE
408 OLIVER ST	0004	204	30		B69 L11			2	MALEY, MELISSA
410 OLIVER ST	0004	204	31		B69 L12			2	SHULTZ, FRANCIS
411 OLIVER ST	0027	601	17		B70 L03			2	HADLEY, HEATHER
412 OLIVER ST	0004	204	32		B69 L13			2	KOKAS, SALLIE T
413 OLIVER ST	0027	601	16		B70 L04			2	INMAN, MARK & DEMPSTER, MARGARET
414 OLIVER ST	0004	204	33		B69 L14			2	ARMIGER, JENNIFER J
415 OLIVER ST	0027	601	15		B70 L05			2	DIETRICH, DAVID & JENNIFER
416 OLIVER ST	0005	204	34		B68 L17	R1	2	4B	PUB SER ELECTRIC & GAS CO
417 OLIVER ST	0027	601	14		B70 L05A			2	PERRINE, RUTHANNE & JASON A
419 OLIVER ST	0026	601	13		B70 L06			2	BUDDENBAUM, KIRK
423 OLIVER ST	0028	602	8		B71 L01			2	DITOLVO, MARY ELIZABETH
501 OLIVER ST	0007	301	1.01					2	MESSINGER, MARY A
505 OLIVER ST	0007	301	1.02					2	MACLANE, ANDREW & OBRIEN, SARAH
509 OLIVER ST	0007	301	1.03					2	PETIX, JULIE
514 OLIVER ST	0005	204	35		B68 L18			15F	CITY OF BORDENTOWN
515 OLIVER ST	0007	301	1.04					2	DIXON, LORI
518 OLIVER ST	0005	204	36		B68 L29			2	LACERDA, KASSANDRA A
520 OLIVER ST	0005	204	37		B68 L30			2	SKOPAS, KONSTANTINOS
527 OLIVER ST	0008	301	8.02					2	BERGIN, PETER & ERIN
532 OLIVER ST	0005	204	38		B68 L21			2	PARKER, RYAN TIMOTHY & MAURA ANN
534 OLIVER ST	0005	204	39		B68 L22			2	HAMDAN, GHASSAN & LIZETTE
538 OLIVER ST	0005	204	40		B68 L31			2	EBERT, KEVIN J & NGUYEN, NATHASHYA
540 OLIVER ST	0005	204	41		B68 L32			15C	CITY OF BORDENTOWN
542 OLIVER ST	0005	204	42		B68 L33			15C	CITY OF BORDENTOWN
544 OLIVER ST	0005	204	43		B68 L24			15C	CITY OF BORDENTOWN
607 OLIVER ST	0007	205	17		B78 L17C			15C	CITY OF BORDENTOWN
611 OLIVER ST	0007	205	15		B78 L17E			15C	CITY OF BORDENTOWN
OPEN SPACE LOT	0018	406	1		B86 L01			15C	STATE OF NJ DEPT OF TRANSPORTATION
PARK ST AT RR STATION	0051	801	41.01				0008	5A	NEW JERSEY TRANSIT CORP
PARK STREET	0104	1601	21.01					15F	BORDENTOWN SEWERAGE AUTHORITY
98 PARK ST	0104	1601	19		B29 L03			2	MOSCATTIELLO, JAMES & KATHLEEN D

## TAXING DISTRICT NO. 03 BORDENTOWN CITY

## COUNTY NO. 03 BURLINGTON

PROPERTY LOCATION	PAGE NO.	BLOCK NO.	LOT NO.	LOT QUALIF.	ACCOUNT NO.	ZONE	TAX MAP	PROP CLASS	NAME OF OWNER
E PARK ST	0104	1601	20.01					15C	CITY OF BORDENTOWN
1 E PARK ST	0061	904	23		B24 L24A		9	4A	TREDICI PROPERTIES, LLC
1 E PARK ST HAMLET	0102	1601	9.01				16	2	MANIGRASSO, JOHN & SHANNON
2 E PARK ST HAMLET	0102	1601	9.02				16	2	MELILLO, ROBERT J & NINA M
3-5 E PARK ST	0060	904	22		B24 L24B		9	4A	P J GOLDMAN, LLC
3 E PARK ST HAMLET	0102	1601	9.03				16	2	BRANSON, DEBORAH
4 E PARK ST HAMLET	0103	1601	9.04				16	2	GORMAN, DORIS
5 E PARK ST HAMLET	0103	1601	9.05				16	2	MARUSKY, STEVEN V
6-8 E PARK ST	0067	1004	21		B26 L01B		10	4A	HEUPEL, JAMES E
6 E PARK ST HAMLET	0103	1601	9.06				16	2	NEVRINCEAN, DENISE E
7 E PARK ST HAMLET	0103	1601	9.07				16	2	ROSEN, MICHAEL B & MARCIA G
8 E PARK ST HAMLET	0103	1601	9.08				16	2	ROSCH, VICTORIA & MILLER, ARTHUR C
9 E PARK ST HAMLET	0103	1601	9.09				16	2	FAUSTI, ESTHER V
10 E PARK ST	0066	1004	1		B26 L07		10	4B	BOLOS, JOHN G.
10 E PARK ST HAMLET	0103	1601	9.10				16	2	SCHARIO, MATHEW & TITUS, MEGAN
11 E PARK ST HAMLET	0103	1601	9.11				16	2	TOLOMEO, RALPH & PATRICIA LIGHT
12 E PARK ST HAMLET	0103	1601	9.12				16	2	WEISHAPL, MICHAEL S & TEMPESTA, G.N.
19 E PARK ST	0060	904	21		B24 L22			15F	WOODLIN LODGE PRINCE HALL
31 E PARK ST	0060	904	20		B24 L20		9	4C	CIARROCCA FAMILY INVESTMENTS II, LLC
36 E PARK ST	0102	1601	7.01		B28 L03E		16	2	PALM AVENUE HIALEAH, LLC
38 E PARK ST	0102	1601	7.02		B28 L03E		16	2	PALM AVENUE HIALEAH, LLC
39 E PARK ST	0058	902	32		B25 L27	R3		15D	DOROTHEA DIX UNITARIAN UNIC COM INC
40 E PARK ST	0102	1601	7.03		B28 L03E		16	2	PALM AVENUE HIALEAH, LLC
41 E PARK ST	0057	902	31		B25 L26			2	WHITE, CHRISTINE
42 E PARK ST	0102	1601	7.04		B28 L03E		16	2	PALM AVENUE HIALEAH, LLC
43 E PARK ST	0057	902	30		B25 L45			2	SMULLEN, ALFONSO SR & ASHTON, S
44 E PARK ST	0102	1601	7.05		B28 L03E	R3	16	2	MOON DOG PROPERTIES, LP
47-49 E PARK ST	0057	902	29		B25 L24	R3	9	2	MALLINSON, BRETT W
51 E PARK ST	0057	902	28		B25 L23			2	EVANS, DENISE G
53 E PARK ST	0057	902	27		B25 L38			2	NJHR 4, LLC
54 E PARK ST	0103	1601	12		B29 L01B			2	GARY, ROSS A & ALISON H
55 E PARK ST	0057	902	26		B25 L37			2	BRAVERMAN, DENNIS & GABRIELE
57 E PARK ST	0057	902	25		B25 L35			2	THROCKMORTON, BRUCE L
59 E PARK ST	0057	902	24		B25 L34			2	CICCONE, DOMINICK J & MARY ANN E
60 E PARK ST	0103	1601	10		B28 L04			2	CAVALLARO, BARBARA A
61 E PARK ST	0057	902	23		B25 L20			2	LYNCH, PETER & KERRILYN
63 E PARK ST	0057	902	22		B25 L41			15F	WEHRMAN, JOHN H
65 E PARK ST	0057	902	21		B25 L40			2	DABRONZO, JAMES & THOMPSON, MARY L
70 E PARK ST	0103	1601	13		B29 L01D			1	NORTH CENTRAL DEVELOPMENT CORP
70 E PARK ST UNIT 1-1	0104	1601.01	1.01	C.101			16	2	LUCCHESI, SABRINA L
70 E PARK ST UNIT 1-2	0104	1601.01	1.02	C.102			16	2	KNIGHT, HANNAH Z
70 E PARK ST UNIT 1-3	0104	1601.01	1.03	C.103			16	2	DIMATTIA, PATRICK TRUSTEE
70 E PARK ST UNIT 1-4	0104	1601.01	1.04	C.104			16	2	NELSON, M. RUTH
70 E PARK ST UNIT 1-5	0104	1601.01	1.05	C.105			16	2	ATKINSON, JAMES & JANET
70 E PARK ST UNIT 1-6	0105	1601.01	1.06	C.106			16	2	SACEY, SAMUEL E
70 E PARK ST UNIT 1-7	0105	1601.01	2.01	C.201			16	2	ARMSTRONG, GILLIAN
70 E PARK ST UNIT 1-8	0105	1601.01	2.02	C.202			16	2	GROVE, GEORGE A & GLADYS
70 E PARK ST UNIT 1-9	0105	1601.01	2.03	C.203			16	2	ROUFF, ARTHUR
70 E PARK ST UNIT 1-10	0105	1601.01	2.04	C.204			16	2	NORTH CENTRAL DEV CORP
70 E PARK ST UNIT 1-11	0105	1601.01	2.05	C.205			16	2	THE MONEY SOURCE, INC
70 E PARK ST UNIT 1-12	0105	1601.01	2.06	C.206			16	2	NORTON, JAMES V
70 E PARK ST UNIT 1-13	0105	1601.01	3.01	C.301			16	2	MANNING, NANCY/ TRUSTEE
70 E PARK ST UNIT 1-14	0105	1601.01	3.02	C.302			16	2	WILCOX, FRANK ERNEST
70 E PARK ST UNIT 1-15	0105	1601.01	3.03	C.303			16	2	TROY, JEAN ANN
70 E PARK ST UNIT 1-16	0105	1601.01	3.04	C.304			16	2	RADICE, BETH A
70 E PARK ST UNIT 1-17	0105	1601.01	3.05	C.305			16	2	MARINO, TIMOTHY
70 E PARK ST UNIT 1-18	0105	1601.01	3.06	C.306			16	2	STAFFORD, ALMEDA L
70 E PARK ST UNIT 2-3	0105	1601.02	1.01	C.101			16	2	BARRETT, JOHN H & JANET MARIE
70 E PARK ST UNIT 2-2	0106	1601.02	1.02	C.102			16	2	RUCHLIN, CHELSEA
70 E PARK ST UNIT 2-1	0106	1601.02	1.03	C.103			16	2	SALVADOR, DAVID & MARISA
70 E PARK ST UNIT 2-4	0106	1601.02	1.04	C.104			16	2	HAGEN, PAUL & PATRICIA
70 E PARK ST UNIT 2-8	0106	1601.02	1.05	C.105			16	2	RULE, MARYJANE
70 E PARK ST UNIT 2-5	0106	1601.02	1.06	C.106			16	2	DIPIETRO, TERSINA
70 E PARK ST UNIT 2-6	0106	1601.02	1.07	C.107			16	2	CLARK, ROBIN L & KEVIN R
70 E PARK ST UNIT 2-7	0106	1601.02	1.08	C.108			16	2	DILISSIO, LAUREN
70 E PARK ST UNIT 2-11	0106	1601.02	2.01	C.201			16	2	DARLINGTON, ANN E
70 E PARK ST UNIT 2-10	0106	1601.02	2.02	C.202			16	2	SPURLOCK, MARTHA A
70 E PARK ST UNIT 2-9	0106	1601.02	2.03	C.203			16	2	SIEGLER, SENA Z



TAXING DISTRICT NO. 03 BORDENTOWN CITY

COUNTY NO. 03 BURLINGTON

PROPERTY LOCATION	PAGE NO.	BLOCK NO.	LOT NO.	LOT QUALIF.	ACCOUNT NO.	ZONE	TAX MAP	PROP CLASS	NAME OF OWNER
70 E PARK ST UNIT 2-12	0106	1601.02	2.04	C.204			16	2	DANO, KATHLEEN
70 E PARK ST UNIT 2-16	0106	1601.02	2.05	C.205			16	2	GLENNON, MORGAN
70 E PARK ST UNIT 2-13	0106	1601.02	2.06	C.206			16	2	LEAMON, JOETTE N
70 E PARK ST UNIT 2-14	0106	1601.02	2.07	C.207			16	2	HUGHES, COLLEEN UNIT #1211
70 E PARK ST UNIT 2-15	0107	1601.02	2.08	C.208			16	2	HENRY, JENNIFER
70 E PARK ST UNIT 2-19	0107	1601.02	3.01	C.301			16	2	GULBINSKY, JOSEPH P JR
70 E PARK ST UNIT 2-18	0107	1601.02	3.02	C.302			16	2	ROTOLO, JANET
70 E PARK ST UNIT 2-17	0107	1601.02	3.03	C.303			16	2	KEATING, TIMOTHY M
70 E PARK ST UNIT 2-20	0107	1601.02	3.04	C.304			16	2	KWELTY, JOSEPH III & ELIZABETH J
70 E PARK ST UNIT 2-24	0107	1601.02	3.05	C.305			16	2	GROCHALA, LAUREN
70 E PARK ST UNIT 2-21	0107	1601.02	3.06	C.306			16	2	LUGO, EDWARD D
70 E PARK ST UNIT 2-22	0107	1601.02	3.07	C.307			16	2	PELL, WINIFRED
70 E PARK ST UNIT 2-23	0107	1601.02	3.08	C.308			16	2	THEINERT, ALYSSA
76 E PARK ST	0104	1601	14		B29 L01E			2	MOSLOWSKI BROTHERS, INC
82 E PARK ST	0104	1601	15		B29 L01F			2	SKRYPCZUK, OLEH & STELLA
96 E PARK ST	0104	1601	17		B29 L01G			2	THORN, DANIELLE B
100 E PARK ST	0104	1601	20		B29 L04			2	GETTING, FRANK A & THOMAS M
101 E PARK ST	0108	1701	14.02					15C	STATE OF NJ DEP
104 E PARK ST	0104	1601	21		B29 L05	C/I		4B	CRANBERRY PARK, LLC
201 E PARK ST	0108	1701	14.01		B23 L01A			1	ST JOSEPHS MISSION HOUSE
201 E PARK ST	0108	1701	14.01	X				15D	ST JOSEPHS MISSION HOUSE
354 E PARK ST	0109	1702	2					1	CRANBERRY BOG, LLC
356 E PARK ST	0109	1702	3		B33 L03			2	MILITCH, MATTHEW
358 E PARK ST	0109	1702	4				17	1	THE STORAGE DEPOT C/O BEST UNIFORM
601 E PARK ST	0108	1701	15		B23 L01B	R1	1701	4C	PARK APARTMENTS, LLC
2-6 W PARK ST	0063	1001	11		B06 L11			2	THE CIARROCCA FAMILY INVST I, LLC
100 W PARK ST	0051	801	42		B01 L01B			15C	CITY OF BORDENTOWN
103 W PARK ST	0051	801	43		B01 L01A	R1	8	4A	YAPEWI QUATIC CLUB C/O E FOLEY
PARKING LOT	0052	804	6		B19 L07			15C	CITY OF BORDENTOWN
PINE ST	0001	202	4		B14 L01			1	SHAW, RICHARD & ELLIOT-SHAW, C
104 PINE ST	0091	1305	11		B52 L11			2	TUCKER, RAYMOND & ROWLAND LEE
203 PINE ST	0094	1309	5		B55 L04			2	SULLIVAN, PATRICK R
204 PINE ST	0093	1307	11		B54 L11			15C	CITY OF BORDENTOWN
205 PINE ST	0094	1309	4		B55 L03			2	CONAWAY, HERBERT
206 PINE ST	0093	1307	12		B54 L12			1	CAMAPLAN ADMINISTRATOR FBO
207 PINE ST	0094	1309	3		B55 L02B			2	SHILOH BAPTIST CHURCH
209 PINE ST	0094	1309	2		B55 L02A			2	JONES, DARRYL & THEODORA V
211-213 PINE ST	0094	1309	1		B55 L01			2	JAMES R SEIBERT, LLC
212 PINE ST	0093	1308	7		B56 L07			1	THOMPSON, LOUIS & YVONNE
214 PINE ST	0093	1308	8		B56 L08			2	STEELE, KATHERINE
PRINCE ST	0051	801	33.02		B07 L15		8	15D	CITY OF BORDENTOWN
1 PRINCE ST	0052	803	1		B03 L02			2	HOFRICHTER, C J & KAREN GOWER
4 PRINCE ST	0052	802	4		B02 L01			2	CIARROCCA, PAUL
5 PRINCE ST	0062	905	17		B04 L15			2	REICHERT, DONNA M
6 PRINCE ST	0052	802	3		B02 L02			2	FANIKOS, MICHAEL & LESLIE
9 PRINCE ST	0062	905	16		B04 L14			2	POOLE, ROBERT R & JEANETTE L
10 PRINCE ST	0052	802	2		B02 L04			2	DELUCA, DANIEL J & LAUREN
11 PRINCE ST	0062	905	15		B04 L13			2	LYON, ANNE E & FITHIAN, STEVEN B
13 PRINCE ST	0062	905	14		B04 L12			2	WINZINGER, GINA
15 PRINCE ST	0062	905	13		B04 L11			2	MILITCH, MATTHEW
17 PRINCE ST	0062	905	12		B04 L10			2	HILL, CAROL J & BURNS, DONALD W
19-21 PRINCE ST	0062	905	11		B04 L09			2	GALLAGHER, CHARLES & TOLENO,CECELIA
20 PRINCE ST	0051	802	1		B02 L05			2	LAFFERTY, JOHN E & SARAH B
23 PRINCE ST	0062	905	10		B04 L08			2	PRICE,RAYMOND E & VANESSA S
25-27 PRINCE ST	0062	905	9		B04 L07			2	CASSARA, VITO
101 PRINCE ST	0063	1001	10		B06 L10			2	GOLD, MARY
102 PRINCE ST	0051	801	40		B05 L01			2	EGAN, BRIAN K & JACKELINE
103 PRINCE ST	0063	1001	9		B06 L09			2	ENZ, JOHN E & SUSAN B
104 PRINCE ST	0051	801	39		B05 L02			2	MEADOW, MATTHEW & KENNA
105 PRINCE ST	0063	1001	8		B06 L08			2	CANNON, JAMES R
106 PRINCE ST	0051	801	38		B05 L03			2	WILLIAMSON, KATHLEEN ANN
107-109 PRINCE ST	0063	1001	7		B06 L07			2	PLATZER, STEPHEN & SMITH, CHERYL
110 PRINCE ST	0051	801	37		B05 L04			2	SCHWARTZ, MARCY & SHAIN, RICHARD
112 PRINCE ST	0051	801	36		B05 L05			2	BRUNT, KATHRYN
123 PRINCE ST	0064	1002	15		B08 L15			2	PATON, MERCEDES REVO. LIVING TRUST
125 PRINCE ST	0064	1002	14		B08 L14			2	LIPPINCOTT, VIRGINIA
127 PRINCE ST	0064	1002	13		B08 L13			15D	BAPTIST CHURCH
130 PRINCE ST	0050	801	33.01		B07 L15			15D	CHRIST EPISCOPAL CHURCH

TAXING DISTRICT NO. 03 BORDENTOWN CITY

COUNTY NO. 03 BURLINGTON

PROPERTY LOCATION	PAGE NO.	BLOCK NO.	LOT NO.	LOT QUALIF.	ACCOUNT NO.	ZONE	TAX MAP	PROP CLASS	NAME OF OWNER
132 PRINCE ST	0050	801	32		B07 L07			2	LORETANGELI, FRANK L & PATRICIA ANN
134 PRINCE ST	0050	801	31		B07 L08			2	CIARROCCA, PAUL
201 PRINCE ST	0065	1003	18		B10 L17			2	SCHROEDER, JOHN P & ANTOINETTE
204 PRINCE ST	0050	801	28		B09 L02			2	DENNEY, LARRY & JANET S
205-207 PRINCE ST	0065	1003	17		B10 L16			2	SLAPER, JANE & BURNS, JAMES
208-212 PRINCE ST	0050	801	27		B09 L03			2	EVERSHEIM, HARALD J
209 PRINCE ST	0065	1003	16.02					2	REANEY, PATRICIA H
211 PRINCE ST	0065	1003	16.01		B10 L15			2	FITZGERALD, JOHN
213 PRINCE ST	0065	1003	15		B10 L14			2	OLIVER, MICHAEL & ANNEMARIE
214 PRINCE ST	0050	801	26		B09 L04C			2	BLOKING, ELLEN W. & JOHN
216 PRINCE ST	0050	801	25		B09 L04B			2	MOZGOWIEC, MARK D
218 PRINCE ST	0050	801	24		B09 L04A			2	PERWO, GEORGE
220 PRINCE ST	0050	801	23		B09 L05			2	ROSSI, MARK A & PATRICIA A
222 PRINCE ST	0050	801	22		B09 L06			2	LIVANIS, SPIROS P C/O ARIS, TOULA
224 PRINCE ST	0050	801	21		B09 L07			2	BARKER, ALBERT C JR
302 PRINCE ST	0047	707	7		B11 L01			2	SAMOCHOWICZ, PETER P & GAUDIER, V
306 PRINCE ST	0047	707	8		B11 L02			2	LARKIN, MICHELE & NEE, DAWN M
309 PRINCE ST	0047	706	31		B12 L25			2	MENNA, JOSEPH F & JULIANNA
310 PRINCE ST	0047	707	9		B11 L03			2	HORVATH, JOSEPH D & RICHARD DEY JR
311 PRINCE ST	0047	706	30		B12 L24			2	MARTIN, DVID ALAN & REBECCA ANNE
312 PRINCE ST	0048	707	10		B11 L04			2	YERSAK, DENNIS B & ELLEN L
313 PRINCE ST	0047	706	29		B12 L23			2	MALEY, LESLIE & THOMAS
315 PRINCE ST	0047	706	28		B12 L22			2	HORNICK, DREW J & DORIS
317 PRINCE ST	0047	706	27		B12 L21			2	MCCORMACK, DENISE
318 PRINCE ST	0048	707	12		B11 L06A			2	KOIS, DAVID
319 PRINCE ST	0046	706	26		B12 L20			2	HULL, ARTHUR S & MARY W
321 PRINCE ST	0046	706	25		B12 L19			2	PRESTON, DANIEL & MARGARET ROSE
323 PRINCE ST	0046	706	24		B12 L18			2	SHANNON, ELLEN & COOK, DAVID F
325 PRINCE ST	0046	706	23		B12 L17			2	RUTHERFORD, GARY & JANICE
326 PRINCE ST	0048	707	14		B11 L07			2	ROSINA, JOHN E & KATHERINE
327 PRINCE ST	0046	706	22		B12 L16			2	EVANS, JEFFREY F & SANDRA C
328 PRINCE ST	0048	707	15		B11 L08			2	ROSINA, JOHN W & CLARK, LAUREN M
329 PRINCE ST	0046	706	21		B12 L15			2	HENSLEY, JOSEPH R JR & ELIZABETH M
330 PRINCE ST	0042	704	1		B17 L01			2	ANTOZZESKI, THOMAS R & THERESA
331 PRINCE ST	0046	706	20		B12 L14			2	KIESLING, LOUIS M III & RAHN, V R
333 PRINCE ST	0046	706	19		B12 L13			2	HARRIS, RICHARD STANLEY & EMILY S
335 PRINCE ST	0039	703	1		B18 L35			2	KORSAK, MICHAEL W & FILOMENA
336 PRINCE ST	0042	704	3		B17 L03			2	FOLEY, EDWARD P & BARBARA L
337 PRINCE ST	0041	703	36		B18 L34			2	HORNBECK, CHAD J & AMY C
338 PRINCE ST	0042	704	4		B17 L04			2	ABRAHAMS, MELISSA
339 PRINCE ST	0041	703	35		B18 L33			2	SARABIA, KATHLEEN A
340 PRINCE ST	0042	704	5		B17 L05D			2	DANGELO, NICHOLAS
341 PRINCE ST	0041	703	34		B18 L32			2	MANCUSO, MICHAEL & VALERIE
342 PRINCE ST	0042	704	6		B17 L05C			2	CIARROCCA, PAUL
343 PRINCE ST	0041	703	33		B18 L31			2	PATNAUDE, SUZANNE N
344 PRINCE ST	0042	704	7		B17 L05A			2	NICOLINI, LOIS A
345 PRINCE ST	0041	703	32		B18 L30			2	GAINES, RODNEY A & MARILYN E
346 PRINCE ST	0042	704	8		B17 L05			2	HOFFMAN, LAWRENCE
347 PRINCE ST	0041	703	31		B18 L29			2	GALLAGHER, CINDY A
348 PRINCE ST	0042	704	9		B17 L06			2	WILLIAMS, GUY
349 PRINCE ST	0041	703	30		B18 L28			2	SELENE FINANCE LP
350 PRINCE ST	0042	704	10		B17 L07			2	KELLY, JAMES & COLLEEN
351 PRINCE ST	0041	703	29		B18 L27			2	COYLE, CHARLES A & GALAMBOS, R J JR
352 PRINCE ST	0042	704	11		B17 L08			2	CARSON, JOSEPH M & MARIANNE
353 PRINCE ST	0041	703	28		B18 L26			2	MITCHELL, BARBARA A
354 PRINCE ST	0042	704	12		B17 L09			2	TOMPKINS, JAMES H & SHARON C
355 PRINCE ST	0041	703	27		B18 L25			2	ROCKHILL, JEANETTE
357 PRINCE ST	0041	703	26		B18 L24			2	HOUSEWORTH, AUDREY
358 PRINCE ST	0042	704	13		B17 L10			15F	HOPE HOSE HUMANE COMPANY #1
359 PRINCE ST	0041	703	25		B18 L23			2	TAYLOR, GREGORY D & ROBERTA J
361 PRINCE ST	0041	703	24		B18 L22			2	CARSON, JOSEPH III & MARIANNE
363 PRINCE ST	0041	703	23		B18 L21			2	NASATKA, LORI A
365 PRINCE ST	0040	703	22		B18 L20			2	PANICARO, KIMBERLY D
400 PRINCE ST	0028	603	1		B72 L33			2	FRANKS, DAVID W
401 PRINCE ST & 15 W BURL	0032	604	23		B73 L01			2	PRINCE ASSOCIATES, LLC
402 PRINCE ST	0028	603	2		B72 L32			2	SCHOLEY, ROBERT C & GLORIA
403 PRINCE ST	0032	604	22		B73 L02			2	CZUHAI, GEORGE G & JOAN C
404 PRINCE ST	0028	603	3		B72 L31			2	MILECKI, DENISE

TAXING DISTRICT NO. 03 BORDENTOWN CITY

COUNTY NO. 03 BURLINGTON

PROPERTY LOCATION	PAGE NO.	BLOCK NO.	LOT NO.	LOT QUALIF.	ACCOUNT NO.	ZONE	TAX MAP	PROP CLASS	NAME OF OWNER
405 PRINCE ST	0032	604	21		B73 L03			2	WEIDEN, ALLEN C & DAVID A
406 PRINCE ST	0028	603	4		B72 L30			2	BAIR, URSULA M
407 PRINCE ST	0032	604	20		B73 L04			2	BRENNAN, THOMAS & KATHRYN
408 PRINCE ST	0028	603	5		B72 L29			2	THREE ROSES PARTNERS, LLC
409 PRINCE ST	0032	604	19		B73 L05			2	ROBINSON, JOAN R & NEELY A
410 PRINCE ST	0028	603	6		B72 L28			2	NODEN, HILARY R & HANSON, CATHERINE
411 PRINCE ST	0032	604	18		B73 L06			2	ROBINSON, NEELY A
413 PRINCE ST	0032	604	17		B73 L07			2	DENASKI, TERRENCE
414 PRINCE ST	0028	603	7		B72 L27			2	GLIEM, SCOTT F & SHANNON K
415 PRINCE ST	0032	604	16		B73 L08			2	GUIDOTTI, RENEE
417 PRINCE ST	0032	604	15		B73 L09			2	BOHANAN, BOBETTE
418 PRINCE ST	0028	603	8		B72 L26			2	OLHOVSKY, LENA
419 PRINCE ST	0031	604	14		B73 L10			2	KORN, RENEE
420 PRINCE ST	0028	603	9		B72 L25			2	DEMAND, JOHN W
422 PRINCE ST	0028	603	10		B72 L24			2	TAYLOR, KENNETH
423 PRINCE ST	0031	604	13		B73 L11			2	DWOJAK, ERIC & NIEBUDEK, NICOLE
424 PRINCE ST	0028	603	11		B72 L23A			2	MATTSON, HAROLD R
426 PRINCE ST	0028	603	12		B72 L23B			2	SNOW, JANE E & CUMMINS, RAYMOND W
427 PRINCE ST	0031	604	12		B73 L12			2	MOORE, DAWN
428 PRINCE ST	0029	603	13		B72 L23C			2	FOSTER, JANICE L
429 PRINCE ST	0031	604	11		B73 L13			2	KLABBATZ, CHESTER
430 PRINCE ST	0029	603	14		B72 L22			2	LIGAS, MATTHEW A & RUIZ, MARIA
432 PRINCE ST	0029	603	15		B72 L21			2	PULSINELLI, ALBERT & CYNTHIA
433 PRINCE ST	0031	604	10		B73 L14			2	FEENEY, SHAWN S & BRIANNA L
436 PRINCE ST	0029	603	16		B72 L20			2	ELLIS, RANDY L
438 PRINCE ST	0029	603	17		B72 L19			2	SARZYK, RYAN T
440 PRINCE ST	0029	603	18		B72 L18			2	STEEN, GEORGE E
500 PRINCE ST	0008	302	1		B75 L20			2	BORGSTROM, ROBERT C & CLAUDIA
501 PRINCE ST	0011	303	26		B76 L01			2	APPLEBY, KURT L & VERA
505 PRINCE ST	0011	303	25		B76 L02			2	EILEEN PAZDER LIVING TRUST
506 PRINCE ST	0008	302	2		B75 L19			2	BOLINGER, BLAKE W & CHRISTINE S
507 PRINCE ST	0011	303	24		B76 L03			2	KRUPA, DONNA HILL
508 PRINCE ST	0008	302	3		B75 L18			2	MCCARNEY, DANIEL & KATHRYN A
509 PRINCE ST	0011	303	23		B76 L04			2	ANDERSON, HOWARD & ELIZABETH
510 PRINCE ST	0008	302	4		B75 L17			2	TUNNEY, RORY & JOANNE
511 PRINCE ST	0011	303	22		B76 L05			2	FEENEY, BRIANNE & PRICE, ERIC
513 PRINCE ST	0011	303	21		B76 L06			2	COCHRANE, JEAN F
514 PRINCE ST	0008	302	5		B75 L16			2	PATERSON, ROBERT & JENNIFER
515 PRINCE ST	0011	303	20		B76 L07			2	CAMPBELL, CHRISTOPHER & ABIGAIL
516 PRINCE ST	0008	302	6		B75 L15			2	BERNOTAS, VINCENT E & KASEY C
518 PRINCE ST	0008	302	7		B75 L14			2	HARTMANN, DAVID & HEUPEL, MICHAEL A
519 PRINCE ST	0011	303	19		B76 L08			2	CRAIG, JUDY C B
520 PRINCE ST	0008	302	8		B75 L13			2	HOLT, LINDA & JAMES
521 PRINCE ST	0011	303	18		B76 L09			2	BROWN, ADAM E & REBECCA ANNE
522 PRINCE ST	0008	302	9		B75 L12			2	WYER, EILEEN T & VLIET, GARRET W
523 PRINCE ST	0011	303	17		B76 L10			2	GUILLEN, SANTIAGO & GILLIGO, GINA
524 PRINCE ST	0008	302	10		B75 L11			2	HAY, MATTHEW & ANNE
525 PRINCE ST	0011	303	16		B76 L11			2	ALBERTSON, JOHN JR & CYNTHIA TROFA
526 PRINCE ST	0009	302	11		B75 L10			2	MAINS, RUSSELL S & WENDY
527 PRINCE ST	0011	303	15		B76 L12			2	DILEO, DANIEL & DEBRA
528 PRINCE ST	0009	302	12		B75 L09			2	KEARNS, JOHN M & VIRGINIA
531 PRINCE ST	0011	303	14		B76 L13			2	GANGONE, LORENZO & SINISHTAJ, NORA
600 PRINCE ST	0006	205	5		B78 L05			2	ZAVELOFF, MARVIN & SUSAN
602 PRINCE ST	0006	205	6		B78 L06			2	SAMSEL, STUART O & EUGENIA
314 PRINCE & 317 WILLOW	0048	707	11		B11 L05			2	AVENI, VINCENT J
334 PRINCE ST&341 WILLOW	0042	704	2		B17 L02			2	MULLEN, THOMAS J
322 PRINCE&319-321 WILLOW	0048	707	13		B11 L06B			2	STEWART, DONALD B III & KAREN
PRINCE-FARNSWORTH RR	0063	1002	1					5A	PENN-CENTRAL RAILROAD,RE DIV
PUMP STATION	0100	1501	40					15F	BORDENTOWN SEWERAGE AUTHORITY
1 RAILROAD AVE	0073	1101	2.01		B35 L29			2	LINDERMAN, RICHARD B & LINDSAY A
2 RAILROAD AVE	0074	1101	2.02		B35 L29			2	CZAJKA, STEPHEN G JR
4 RAILROAD AVE	0074	1101	2.03		B35 L29			2	LANIGAN, DENNIS & ELIZABETH JOYCE
6 RAILROAD AVE	0074	1101	2.04		B35 L29			2	NOSKER, KATHERINE F & RICHMAN, JACOB Z
8 RAILROAD AVE	0074	1101	3		B35 L28A			2	PLATT, JOSEPH C & JOAN P
10 RAILROAD AVE	0074	1101	4		B35 L28			2	PLATT, JOSEPH C & JOAN P
12 E RAILROAD AVE	0074	1101	5.01					1	RUDOLPH, PATRICIA A
REAR E BURLINGTON ST	0001	201	5		GR			15D	UNION BAPTIST CHURCH
REAR LOT	0066	1004	13		B26 L21			1	SIRUMU, LLC

## TAXING DISTRICT NO. 03 BORDENTOWN CITY

## COUNTY NO. 03 BURLINGTON

PROPERTY LOCATION	PAGE NO.	BLOCK NO.	LOT NO.	LOT QUALIF.	ACCOUNT NO.	ZONE	TAX MAP	PROP CLASS	NAME OF OWNER
REAR OF 346-354 W BURL ST	0001	201	3		B13 L01			15D	UNION BAPTIST CHURCH
REAR 1 1/2 CROSSWICKS ST	0072	1007	21		B38 L11D		10	4A	SCOTTO-DANTUONO, MICHAEL
REAR 106 ELIZABETH ST	0094	1309	10					15D	SHILOH BAPTIST CHURCH
REAR 315 ROUTE 130&206	0014	403	16		B85 L15			1	DENGLER, PAUL L SR & CYNTHIA P
REAR 361 W BURLINGTON ST	0003	204	8		B68 L06C			1	NICHOLLS, GERALD P & LINDA
507 REEDER AVE	0016	404	33		B84 L31			2	MYERS, LAUREN L & JOSEPH D
508 REEDER AVE	0012	304	4		B83 L04			2	PILLIK, KENNETH M & MELISSA J
509 REEDER AVE	0016	404	32		B84 L30			2	BRENNAN, CHRISTINE S
510 REEDER AVE	0012	304	5		B83 L05			2	CLAUSER, JOHN P
513 REEDER AVENUE	0016	404	31		B84 L29			1	PONE, DAVID & JULIE
514 REEDER AVE	0012	304	6		B83 L06			2	SCOLARO, MICHAEL JR & BLOOM, RANDYE
515 REEDER AVE	0016	404	30		B84 L28			2	PONE, DAVID & JULIE
516 REEDER AVE	0012	304	7		B83 L07			2	HARWICK, PALMA
518 REEDER AVE	0012	304	8		B83 L08			2	RICHARDSON, NANCY
860 ROUTE 206	0100	1501	37.01		B67 L01B		15	4A	860-206 ASSOCIATES LLC
905 ROUTE 206	0100	1501	38		B67 L01A	HC	15	15F	840 RT 206, LLC
905 ROUTE 206	0100	1501	38	B01			15	4A	840 RT 206, LLC
909 ROUTE 206	0100	1501	37.02					1	MERCATANTI, PETER E & PATRICA
911 ROUTE 206	0100	1501	37.03					1	MERCATANTI, PETER E & PATRICIA H/W
915 ROUTE 206	0100	1501	37.04			HC	15	4A	R & W ENTERPRISES
800 N. ROUTE 206	0100	1501	39		B67 L02	CI	15	4A	PRIME STORAGE BORDENTOWN, LLC
228 RT 130	0014	403	17.01					1	DENGLER, PAUL L SR & CYNTHIA P
RT 130 & 206	0097	1404	23	B01		HC	14	4A	INTERSTATE OUTDOOR ADVERTISING,LP
RT 130 & 206	0097	1404	23	B02		HC	14	4A	INTERSTATE OUTDOOR ADVERTISING,LP
230 RT 130 S	0014	403	17.02					1	CREIGHTON PROP FAMILY LP
244 RTE 130	0013	403	5		B85 L05			1	CMO ENTERPRISES, LLC
309 RTE 130 SOUTH	0014	403	15		B85 L14	HC	4	4A	DENGLER, PAUL L SR & CYNTHIA P
SECOND ST	0058	902	33		B25 L43			15C	CITY OF BORDENTOWN
8 SECOND ST	0052	804	7		B19 L09			2	WALKER, TERENCE & MARGARET
11 SECOND ST	0055	901	32		B21 L29			2	NIGH, KATHLEEN A
13 SECOND ST	0055	901	31		B21 L28			2	COX, DEBRA
16 SECOND ST	0059	903	12		B20 L13			2	SEREMETA, ERICA DORAY
17 SECOND ST	0055	901	30		B21 L27			2	MILITCH, MATTHEW
18 SECOND ST	0059	903	13		B20 L14			2	LOKCHINE, YURI & NATALIE
19 SECOND ST	0055	901	29		B21 L26			2	OYUGI, ANASTASIA
20-22 SECOND ST	0059	903	14		B20 L15			2	NORCROSS, DANIEL P
23 SECOND ST	0055	902	1		B25 L32			2	RUBIN, MYRA
24 SECOND ST	0059	903	15		B20 L16			2	WILSON, RAVEN
26 SECOND ST	0059	904	7		B24 L06			2	WALSH, JACQUELINE E
27 SECOND ST	0058	902	36		B25 L31			2	LYNCH, RICHARD
28 SECOND ST	0059	904	8		B24 L07			2	DEGNON, TERENCE J & LINDA
29 SECOND ST	0058	902	35					2	ROSSI, GINA
31 SECOND ST	0058	902	34		B25 L29			2	MERCANTINI, LAWRENCE & DEBORAH
36 SECOND ST	0060	904	9		B24 L08			2	CLAUSER, JOHN P & LISA
40 SECOND ST	0060	904	10		B24 L09	R3	9	4B	MILITCH, MATTHEW & JOSEPH L JR
42 SECOND ST	0060	904	11		B24 L10			2	BAYZATH, CAROL L
44 SECOND ST	0060	904	12		B24 L11			2	REAM, SEAN T & MARINA
46 SECOND ST	0060	904	13		B24 L12			2	DOUGHERTY, HOLLY & JOSEPH
48 SECOND ST	0060	904	14		B24 L13			2	FALKER, BEVERLY
50 SECOND ST	0060	904	15		B24 L15			2	MINNICK, VICTOR & NANCY
52 SECOND ST	0060	904	16		B24 L16			2	DETERER, WILLIAM G JR
54 SECOND ST	0060	904	17		B24 L17			2	DICKINSON, ANDREW & SHTERBAN, AMY
56 SECOND ST	0060	904	18		B24 L18			2	MCGOWAN, KATHERINE E
58-60 SECOND ST	0060	904	19		B24 L19			2	JDINJ REAL ESTATE GROUP, LLC
108 SECOND ST	0066	1004	2		B26 L08			2	STEMETZKI, JAMES J
109 SECOND ST	0102	1601	6		B28 L03F	R3	16	4C	WELLS, E ESTRELLA
110 SECOND ST	0066	1004	3		B26 L09			2	FANIKOS, MICHAEL
119 SECOND ST	0102	1601	5		B28 L02			2	BERSON, ANITA
120 SECOND ST	0067	1005	2		B27 L10			2	PARRISH, MARIE A
121 SECOND ST	0102	1601	4		B28 L03C			1	BERSON, ANITA
122 SECOND ST	0067	1005	3		B27 L11			2	WILLIAMSON, ERIC M & JEAN M
123 SECOND ST	0073	1101	1		B35 L01			2	FANIKOS, MICHAEL T
124 SECOND ST	0067	1005	4		B27 L12			2	QUEENS PARK OVAL ASSET HOLDING TRST
125 SECOND ST	0076	1101	30		B35 L02			2	TUCCI,CHRISTOPHER&ANDREW,NICHOLAS J
126 SECOND ST	0067	1005	5		B27 L13			2	NICOLINI, MICHAEL & SCOTT, JENNIFER
127 SECOND ST	0076	1101	29		B35 L03			2	M & M REALTY
129 SECOND ST	0076	1101	28		B35 L04			2	DANIELSKI, RAYMOND M
130 SECOND ST	0067	1005	8		B34 L29			2	OROSCO, LUIS B & BUONTEMPO, ESTELA



TAXING DISTRICT NO. 03 BORDENTOWN CITY

COUNTY NO. 03 BURLINGTON

PROPERTY LOCATION	PAGE NO.	BLOCK NO.	LOT NO.	LOT QUALIF.	ACCOUNT NO.	ZONE	TAX MAP	PROP CLASS	NAME OF OWNER
132 SECOND ST	0068	1005	9		B34 L28			2	CASERTA, JOSEPH & PERRINE, REGINA C
133 SECOND ST	0076	1101	27		B35 L05A			2	REVESZ, STEVEN & CASEY, SARA
134 SECOND ST	0068	1005	10		B34 L27			2	SUMMERS JR, HAROLD E
135 SECOND ST	0075	1101	26		B35 L06			2	KAROUSATOS, GEORGE & RUDOLPH, P
136 SECOND ST	0068	1005	11		B34 L26			2	SEMINARA, DANIEL J & LE, NGOC
137 SECOND ST	0075	1101	25		B35 L07			2	TUROWSKY, LISA
138 SECOND ST	0068	1005	12		B34 L33A			2	HEATH, SHAWN W
139 SECOND ST	0075	1101	24		B35 L08			2	BRIGANTE III, EDWARD
140 SECOND ST	0068	1005	13		B34 L33B			2	GARCIA, ALICE
141 SECOND ST	0075	1101	23		B35 L09			2	NEWMAN, CHRISTOPHER S
143 SECOND ST	0075	1101	22		B35 L10			2	RANCE, BRANDON & DENISE
144-146 SECOND ST	0068	1005	14		B34 L22	R3	10	4A	HEART OF BORDENTOWN, LLC
147 SECOND ST	0075	1101	20		B35 L12			2	GERK, DANIEL R & THOMAS A
151 SECOND ST	0078	1104	1		B39 L01			2	D'ANGELO, N & MILLER, A
153-155 SECOND ST	0082	1104	51		B39 L02			2	TOSCANO, MICHELE
154 SECOND ST	0071	1007	8		B38L21B			1	SCOTTO, MICHAEL
156 SECOND ST	0071	1007	9		B38 L21A			2	ADA G SOUTHARD FAMILY TRUST
157 SECOND ST	0082	1104	50		B39 L03			2	DAVIS, KEVIN
158 SECOND ST	0071	1007	10		B38 L11D	R3	10	4B	CHRISAVA, LLC
161 SECOND ST	0082	1104	49		B39 L04			2	CHILDS, MARK
163 SECOND ST	0082	1104	48		B39 L05			2	MANSFIELD TOWNSHIP PROPERTIES
165 SECOND ST	0082	1104	47		B39 L06			2	RAO, ANTHONY M III
167 SECOND ST	0082	1104	46		B39 L07			2	MALEY, JOHN J
170 SECOND ST	0071	1007	11		B38 L19			2	MATTHEWS, CRYSTAL M
172 SECOND ST	0071	1007	12		B38 L18			2	HARVEY, PAUL E & HARVEY, BRIDGET
173-175 SECOND ST	0085	1201	38		B41 L03			2	BROWN, ERMA
174A SECOND ST	0071	1007	13.01		B38 L17			2	BURGESS, DEREK
174B SECOND ST	0071	1007	13.02		B38 L17			2	FEITH, ARTHUR
176 SECOND ST	0071	1007	14		B38 L16			2	MCATEER, MARK & ELIKE
183 SECOND ST	0085	1201	37		B41 L07			15D	ST MARYS ROMAN CATHOLIC CHURCH
SECOND ST-CITY/TWP LINE	0102	1601	3					5A	PENN-CENTRAL RAILROAD, RE DIV
1 SPRING ST	0087	1301	1		B48 L01	R3	13	15F	MISSION FIRST HOUSING GROUP
2-4 SPRING ST	0077	1103	10		B37 L11			2	HOWE, JOHN J JR & SHARON L
3 SPRING ST	0087	1302	1		B49 L01			2	SETHI, ROBERTA CLIPPER
5 SPRING ST	0087	1302	2		B49 L02			2	TORRES, MARY EAM B
6 SPRING ST	0077	1103	11		B37 L12			2	HONOLD, JENNY M
7 SPRING ST	0087	1302	3		B49 L03			2	THORN, JOSEPHINE
8 SPRING ST	0077	1103	12		B37 L13			2	GABEL, KATHRYN M
9 SPRING ST	0087	1302	4		B49 L05			2	BRECHT, WILLIAM H & SALLY
10 SPRING ST	0077	1103	13		B37 L14			2	SLEEK, BENJAMIN
12 SPRING ST	0077	1103	14		B37 L15			2	WEEDEMAN, ERIK
14 SPRING ST	0077	1103	15		B37 L16			2	BOHN, CHARNELE
107 SPRING ST	0090	1304	2.02					2	SHERMAN, JERRY L & ARDYTH G
109 SPRING ST	0090	1304	2.01					2	FARNESE, JACQUELINE
201 SPRING ST	0087	1202	34		B42 L01			2	JONES, PATRICK
203 SPRING ST	0087	1202	33		B42 L02			2	CAPRIOTTI, LAURA
205 SPRING ST	0087	1202	32		B42 L03			2	BERGEN, RITA M & RICHARD E
209 SPRING ST	0087	1202	31		B42 L04			2	SHEA, THOMAS F & HELENE D
211 SPRING ST	0087	1202	30		B42 L05			2	VANDUYNE, GLORIA
213 SPRING ST	0087	1202	29		B42 L06			2	FRESCO, JOSEPH J & JANE
222 SPRING ST	0083	1201	16		B41 L30			1	BUCKLEY, VIRGINIA P
223 SPRING ST	0087	1202	27		B42 L08			1	HARRISON, CHRISTOPHER S & DOROTHY M
224 SPRING ST	0083	1201	17		B41 L31			2	WARNER, KELLI
225 SPRING ST	0087	1202	28		B42 L07			2	KINTNER, KEVIN J & ROBIN C
226 SPRING ST	0083	1201	18		B41 L32			2	KWELTY, CHRISTOPHER S
227 SPRING ST	0087	1202	26		B42 L09			2	HARRISON, CHRISTOPHER S & DOROTHY M
228 SPRING ST	0083	1201	19		B41 L33			2	PACK, MELINDA C
229 SPRING ST	0086	1202	25		B42 L10			2	HARRON, SARINA A & MICHAEL D
230 SPRING ST	0083	1201	20		B41 L34			2	TYMINSKI, ROBYN
231 SPRING ST	0086	1202	24		B42 L11			2	IMHOF, ARTHUR M
232 SPRING ST	0083	1201	21		B41 L35			2	JONES, JOANNE F
233 SPRING ST	0086	1202	23		B42 L12			2	IMHOF, ARTHUR
234 SPRING ST	0084	1201	22		B41 L36			2	WALLS, NANCY M & JOHN J
235 SPRING ST	0086	1202	22		B42 L13			2	SEDOR, PETER
236 SPRING ST	0084	1201	23		B41 L37			2	WALLS, JOHN J AND NANCY M
239 SPRING ST	0086	1202	21		B42 L14			2	JACKSON FRANK R
240 SPRING ST	0084	1201	24		B41 L38			2	CIACCIO, PATRICIA R
241 SPRING ST	0086	1202	20		B42 L15			2	BREZA, DENNIS J II & JENNIFER L

## TAXING DISTRICT NO. 03 BORDENTOWN CITY

## COUNTY NO. 03 BURLINGTON

PROPERTY LOCATION	PAGE NO.	BLOCK NO.	LOT NO.	LOT QUALIF.	ACCOUNT NO.	ZONE	TAX MAP	PROP CLASS	NAME OF OWNER
242 SPRING ST	0084	1201	25		B41 L39			2	HAULDRIDGE, MICHAEL A
243 SPRING ST	0086	1202	19		B42 L16			2	LAURETI, TIMOTHY E
244 SPRING ST	0084	1201	26		B41 L40			2	MILLER, FRANCES A & LOUIS R
245 SPRING ST	0086	1202	18		B42 L17			2	CHEESMAN, HEATHER
246 SPRING ST	0084	1201	27		B41 L41			2	MILLER, FRANCES A
248 SPRING ST	0084	1201	28		B41 L42			2	BOCOCK, ROBERT O II & CHERYL A
1 1/2 CROSSWICKS ST	0072	1007	22		B38 L11E		10	4A	CARPE DIEM INVESTORS, INC
218 1/2 LAFAYETTE ST	0085	1202	10		B42 L25			2	BYRD, EVELYN
242-44 ST HYWAY RT 13020	0095	1403	1		B62 L02			1	SAAJ URBAN RENEWAL, LLC
250-252 ST HYWAY RT 130	0095	1402	1		B61 L02	HC	14	4A	TADDEO, ANTHONY & NOELIA
238-40 ST HYWAY RTE 130	0095	1403	2		B62 L01			1	SAAJ URBAN RENEWAL, LLC
290 ST HYWAY RTE 130&206	0013	401	1		B89 L01			1	MHS C/O ALOI
246-48 ST HYWAY RT130	0095	1402	2		B61 L01			1	TADDEO, ANTHONY & NOELIA
246-48 ST HYWAY RT130	0095	1402	2	B01		HC	14	4A	INTERSTATE OUTDOOR ADVERTISING,LP
246-48 ST HYWAY RT130	0095	1402	2	B02	B61 L01	HC	14	4A	INTERSTATE OUTDOOR ADVERTISING,LP
231 ST HYWAY 130 & 206	0096	1404	19		B59 L07	HC	14	4A	RACEWAY REALTY, LLC
160-166 ST HYWAY 130&206	0096	1404	15		B58 L14A			4A	J & B BORDENTOWN, LLC
207&209 ST HYWAY 130&206	0096	1404	16		B58 L14D	HC	14	4A	J & B BORDENTOWN, LLC
211-215 ST HYWAY 130&206	0096	1404	17		B58 L14C			4A	J & B BORDENTOWN, LLC
217-223 ST HYWAY 130&206	0096	1404	18		B58 L14B	HC	14	4A	K-M ACQUISITION CO., LLC
241-245 STATE HIGHWAY	0096	1404	20		B59 L06	HC	14	4A	AMERICAN SILENT MAJORITY, INC
251 STATE HIGHWAY RTE 130	0096	1404	21		B59 L03	HC	14	4A	BORDEN FUEL NJ, LLC
254-256 STATE HIGHWAY 130	0094	1401	3		B60 L01	HC	14	4A	SOMERSET TIRE SERVICE, INC.
258-260 STATE HIGHWAY 130	0094	1401	2		B60 L04	HC	14	4A	258-260 RT 130 N BORDENTOWN, LLC
305-307 STATE HIGHWAY 130	0014	403	14		B85 L13	HC	4	4A	SHRI BORDENTOWN PROPERTY, LLC
THIRD ST	0103	1601	11		B29 L01C			2	MURRAY, JOHN R & DANIELLE
1 THIRD STREET	0107	1701	1		B22 L10A	R1	17	15D	CAPITAL HEALTH SYSTEMS, INC
4 THIRD ST	0053	901	10		B21 L09			2	SPENCE, MARY R
6 THIRD ST	0053	901	11		B21 L10			2	RUZICH, JAMES M & AMANDA V
8 THIRD ST	0054	901	12		B21 L11			2	STEINHAUER, J R
12 THIRD ST	0054	901	13		B21 L12			2	PIERCE, KATHLEEN M
14 THIRD ST	0054	901	14		B21 L13			2	LUKACH, MICHAEL & KRISTEN
18 THIRD ST	0057	902	19.01		B25 L17			2	ROBERSON, WADE
20 THIRD ST	0057	902	19.02					2	PARRISH, MARIE
24-30 THIRD ST	0057	902	20		B25 L42			1	THOMPSON REALTY CO OF PRINCETON, INC
33 THIRD ST	0107	1701	3		B22 L10C	R1	17	4A	WATERTEST, INC.
37 THIRD ST	0107	1701	2		B22 L10B	R1	17	4A	THOMPSON REALTY CO OF PRINCETON, INC
41 THIRD ST	0107	1701	4.01				17	2	MACEWAN, MICHAEL J JR & STACEY H
43 THIRD ST	0107	1701	4.02				17	2	HAVER, CHRISTOPHER N & SHARON
45 THIRD ST	0108	1701	4.03				17	2	STOUT, JERROLD G & LAVINIA R
165 THIRD ST	0074	1101	5		B35 L27	R3	11	4A	RUDOLPH, PATRICIA A
1 THOMPSON ST	0055	901	28		B21 L25			2	FANIKOS, MICHAEL & LESLIE
4 THOMPSON ST	0055	902	2		B25 L01			2	GAYNOR, MARTIN J & ETHEL
5 THOMPSON ST	0055	901	27		B21 L24			2	PATRIZIO, MAURICE M
6 THOMPSON ST	0055	902	3		B25 L02			2	PHIAVILAYVONG, SABRINA
7 THOMPSON ST	0055	901	26		B21 L23			2	ERICKSON, JANE G
10 THOMPSON ST	0055	902	4		B25 L03			2	GOEBEL, DAVID J
11 THOMPSON ST	0055	901	25		B21 L22			2	SANANIKONE, AROUNKONE
12 THOMPSON ST	0055	902	5		B25 L04			2	RECLA, MICHELE ANN
13 THOMPSON ST	0054	901	24					2	EAGLES, MELISSA
14 THOMPSON ST	0055	902	6		B25 L05			2	FRANTZ, JANE E
15 THOMPSON ST	0054	901	23		B21 L21			2	MATTIS, CHRISTOPHER
16 THOMPSON ST	0056	902	6.01					2	MURRAY, SHARON A
17 THOMPSON ST	0054	901	22		B21 L20			2	HANEY, CECILIA E
18 THOMPSON ST	0056	902	7		B25 L06			2	INVERSO, DAVID & DEANA
19 THOMPSON ST	0054	901	21		B21 L19			2	DUNSTON, JOHN D & HILL, HOLLY
20 THOMPSON ST	0056	902	8		B25 L07			2	GREENE, LECHIA
21 THOMPSON ST	0054	901	20		B21 L18			2	GUTIERREZ, DAVID & SHERRY
22 THOMPSON ST	0056	902	9		B25 L08			2	SPAUL, REBECCA
24 THOMPSON ST	0056	902	10		B25 L09A			2	WURTZ, JULIANNE
25 THOMPSON ST	0054	901	19					2	CONKLIN, DYAN
26 THOMPSON ST	0056	902	11		B25 L09			2	SCHIMPF, FRANK & JENNIFER & DANA
27 THOMPSON ST	0054	901	18		B21 L17			2	TARGONSKI, BRIDGET
28 THOMPSON ST	0056	902	12		B25 L10			2	LAMB, ASHLEY M & ADAMS, ROBERT F
29 THOMPSON ST	0054	901	17.02					2	SAPUDAR, MICHAEL J JR
30 THOMPSON ST	0056	902	13		B25 L11			2	FLANIGAN, DIANE C
31 THOMPSON ST	0054	901	17.01					2	HOWARTH, DEAN E
32 THOMPSON ST	0056	902	14		B25 L12			2	GALE, EILEEN

## TAXING DISTRICT NO. 03 BORDENTOWN CITY

## COUNTY NO. 03 BURLINGTON

PROPERTY LOCATION	PAGE NO.	BLOCK NO.	LOT NO.	LOT QUALIF.	ACCOUNT NO.	ZONE	TAX MAP	PROP CLASS	NAME OF OWNER
33 THOMPSON ST	0054	901	16		B21 L15			2	MALLET, SUSAN J & JAGIELLO, B.J.
34 THOMPSON ST	0056	902	15		B25 L13			2	POEDUBICKY, KIM & DAVID
35 THOMPSON ST	0054	901	15		B21 L14			2	CALLEA, JOSEPH & NATALIE
36 THOMPSON ST	0056	902	16		B25 L14			2	GRIPPO, MONICA R
38 THOMPSON ST	0056	902	17		B25 L15			2	NISSIM, NEIL M
40 THOMPSON ST	0056	902	18		B25 L16			2	NISSIM, NEIL & KAREN
62 THORNTOWN LANE	0094	1401	4					1	THIEL, JENNIFER & DARLENE
1 E UNION ST	0033	605	10		B79 L13			2	BRIMMER, JAMES N JR & MAXINE M
3 E UNION ST	0033	605	9		B79 L12			2	SHAW RICHARD K & CATHERINE
4 E UNION ST	0012	304	1		B83 L01			2	VEITENGRUBER, GEORGE III ET ALS
5 E UNION ST	0033	605	8		B79 L12A			2	HWANG, BRIAN & MADISON HIGGINS
6 E UNION ST	0012	304	2		B83 L02			2	FEDERICI, S T & MACALALAD, S T
8 E UNION ST	0012	304	3		B83 L03			2	LUTZ, THEODORE H & JOANNE
10 E UNION ST	0014	404	1		B84 L01			2	CSAPO, THOMAS & GAIL
11 E UNION ST	0025	505	35.01		B80 L34			2	ROUNDS, GAIL & GUTSTEIN, LILLIAN
14 E UNION ST	0014	404	2		B84 L02			2	MCEWAN, JAMES & PATRICIA E
15 E UNION ST	0025	505	34		B80 L33			2	KELLY, JAMES F & SUSAN A
17 E UNION ST	0025	505	33		B80 L32			2	COOKE, ELANE RICH & PHILLIP A
18 E UNION ST	0014	404	3		B84 L03			15C	BURLINGTON COUNTY BD OF FREEHOLDERS
19 E UNION ST	0025	505	32		B80 L31			2	MALKIN, ROBERT & GUIDOTTI, S
23 E UNION ST	0025	505	31		B80 L30			2	ROMBERGER, CHARLOTTE M AKA BROWN
25 E UNION ST	0025	505	30		B80 L29			2	TUNNEY, MICHAEL D & NANCY S
27 E UNION ST	0025	505	29		B80 L28			2	TOTTEN, ROBERT N
29 E UNION ST	0025	505	28		B80 L27			2	RYAN, RICHARD & DIANE
30 E UNION ST	0014	404	4		B84 L04	R2	4	4C	RIVERWOOD COMMONS, LLC
31 E UNION ST	0025	505	27		B80 L26			2	CATALFAMO, JOSHUA
33 E UNION ST	0025	505	26		B80 L25			2	LENOX, GERALD G
35 E UNION ST	0024	505	25		B80 L24			2	KOSCS, CHRISTOPHER & STRYCKER, JAMIE
37 E UNION ST	0024	505	24		B80 L23			2	RIZZELLO, RALPH A JR
39 E UNION ST	0024	505	23		B80 L22			2	MINDAS, MARY
43 E UNION ST	0024	505	22		B80 L21			2	BANK OF AMERICA NA
44 E UNION ST	0014	404	5		B84 L05			2	SCHUESSLER, LEANNE M
45 E UNION ST	0024	505	21		B80 L20			2	TARGONSKI, ZIGMONT F JR
46 E UNION ST	0015	404	6		B84 L06			2	TARGONSKI, ZIGMONT
47 E UNION ST	0024	505	20		B80 L19			2	QUINN-ZIKOS, MARY ELLEN C
48 E UNION ST	0015	404	7		B84 L07			2	PORTER, FREDERICK M III & CATHERINE
50 E UNION ST	0015	404	8		B84 L08			2	PIZZADILI, VIRGINIA B
52 E UNION ST	0015	404	9		B84 L09			2	WIRTZ, DARLENE
53 E UNION ST	0019	501	8		B81 L09			2	PAVLICK, WILLIAM A & ANNE F
54 E UNION ST	0015	404	10		B84 L10			2	COMISKY, DAVID P & HEATHER L
55 E UNION ST	0018	501	7		B81 L08			2	LYNCH, JAMES E & JUDITH A
56 E UNION ST	0015	404	11		B84 L11			2	CARTLIDGE, BRENDAN & GONZALEZ, M
57 E UNION ST	0018	501	6		B81 L07			2	DILEMME, ANTHONY & HELEN
58 E UNION ST	0015	404	12		B84 L12			2	ARCHER III, WILLIAM E
59 E UNION ST	0018	501	5		B81 L06			2	BRISSON, CHARLES & KAREN
60 E UNION ST	0015	404	13		B84 L13			2	BAKER, MICHAEL A & COLLEEN M
62 E UNION ST	0015	404	14		B84 L14			2	CORBO, JOAN
63 E UNION ST	0018	405	18		B82 L17			2	GILARDI, VICTOR R III & SANDRA
64 E UNION ST	0015	404	15		B84 L15			2	KENNEDY, DANIEL M & HEATHER
65 E UNION ST	0018	405	17		B82 L16			2	KNAPP, PAUL W & JOANN
66 E UNION ST	0015	404	16		B84 L16			2	DONALD, JOHN & CAROLE
69 E UNION ST	0018	405	16		B82 L15			2	GERIKE, SUSAN E
71 E UNION ST	0018	405	15		B82 L14			2	BENNETT, CHRISTOPHER & MATHIAS, M L
72 E UNION ST	0015	404	17		B84 L17			2	LYNCH, JAMES E JR & JUDITH A
73 E UNION ST	0017	405	14		B82 L13			2	DE LA CRUZ, MANUEL ANTONIO&MELANIE
75 E UNION ST	0017	405	13		B82 L12			2	HAJE, THOMAS A & KELLY, KERRY C
76 E UNION ST	0015	404	18		B84 L18			2	ERICKSON, PAMELA & MCDONALD, JOHN
78 E UNION ST	0015	404	19		B84 L19			2	MOROLDA, DENNIS & DANIELLE
80 E UNION ST	0016	404	20		B84 L20			2	ARCHER, JACOB & DIANA
1 W UNION ST	0010	303	2		B77 L02			2	1 PAGMA PROPERTIES, LLC
3 W UNION ST	0010	303	1		B77 L01			2	CIARROCCA, PAUL D
8 W UNION ST	0029	603	19		B72 L17			2	CIARROCCA FAMILY INVESTMENTS II, LLC
10 W UNION ST	0029	603	20		B72 L16			2	FALLETTA, ANGELA C
12 W UNION ST	0029	603	20.01					2	POLLARD, MARK & SCHWARTZ, RACHEL
14 W UNION ST	0027	602	7		B71 L09			2	DIBBLEE, RICHARD E & LOUISE M
213 US HIGHWAY 130	0013	402	1		B87 L01A	HC	4	4A	GALLO BROTHERS, LLC
102 VERNON ST	0093	1308	3		B56 L03			2	MOORE, WILLIAM R III
103 VERNON ST	0093	1307	16		B54 L16			15D	FAITH TABERNACLE

TAXING DISTRICT NO. 03 BORDENTOWN CITY

COUNTY NO. 03 BURLINGTON

PROPERTY LOCATION	PAGE NO.	BLOCK NO.	LOT NO.	LOT QUALIF.	ACCOUNT NO.	ZONE	TAX MAP	PROP CLASS	NAME OF OWNER
104 VERNON ST	0093	1308	4		B56 L04			2	MOLINARO, JESSICA L
105 VERNON ST	0093	1307	15		B54 L15			2	BRYAN, THERESA & DAVID
106 VERNON ST	0093	1308	5		B56 L05			1	THOMPSON, L S & YVONNE
107 VERNON ST	0093	1307	14		B54 L14A			2	DEVEREUX, COLLEEN & LALUMIERE, M
108 VERNON ST	0093	1308	6		B56 L06			2	THOMPSON, L S & YVONNE
109 VERNON ST	0093	1307	13		B54 L13			2	RIECK, LYDIA L
3 WALNUT ST	0045	706	6		B12 L31			2	BACKAS, MATTHEW
5 WALNUT ST	0045	706	5		B12 L30			2	COLLINS, W. & PETERSON, EDWARD, LVTR
6 WALNUT ST	0065	1003	13		B10 L12			2	DOWNNEY, JUDITH
7 WALNUT ST	0045	706	4		B12 L29			2	NELSON, KEVIN D
8 WALNUT ST	0065	1003	12		B10 L11		10	4A	GIBBONS, ERIC
9 WALNUT ST	0045	706	3		B12 L28			2	GRANT, CHRISTOPHER C
11 WALNUT ST	0045	706	2		B12 L27			2	STALNAKER, PHILLIP & CAROLYN
14 WALNUT ST	0065	1003	14		B10 L13			15C	UNITED STATES POST OFFICE
15 WALNUT ST	0045	706	1		B12 L26			2	LEMESEVSKI, JACQUELINE L & JOSEPH
100 WALNUT ST	0050	801	20		B09 L08			2	BRENNAN, LINDA SUE & WILLIAM J JR
101 WALNUT ST	0047	707	6		B11 L16			2	LEHMANN, KATHLEEN G
103 WALNUT ST	0047	707	5		B11 L15			2	JORDAN, LOUISE
105 WALNUT ST	0047	707	4		B11 L14			2	CARRILLO, SHELINY
106 WALNUT ST	0049	801	19		B09 L09			2	RECLA, JANICE L & DONIVA COY
107 WALNUT ST	0047	707	3		B11 L13			2	VANNOZZI, ELAINE M
108 WALNUT ST	0049	801	18					2	MARTIN, J TIMOTHY
109 WALNUT ST	0047	707	2		B11 L12			2	TRIPP, BRIAN & RONALD L
110 WALNUT ST	0049	801	17		B09 L11			2	KELLY, PETER & SETZ-KELLY, HEIDI
112 WALNUT ST	0049	801	16		B09 L12			2	SMITH, CHERYL A
113 WALNUT ST	0047	707	1		B11 L11			2	LOSITO, GENEVIEVE & WM L/I R BLACK
114 WALNUT ST	0049	801	15		B09 L13			2	BARRY, COLETTE
116 WALNUT ST	0049	801	14		B09 L14			2	D'ANGELO & MILLER C/O MILLER
203 WALNUT ST	0048	801	3		B07 L11			15C	CITY OF BORDENTOWN
205 WALNUT ST	0048	801	2		B07 L12			15C	CITY OF BORDENTOWN
228 WALNUT ST	0051	801	34.01		B07 L10	R1	8	15F	D & R GREENWAY LAND TRUST, INC
2 WATER ST-FEDERAL ST	0048	801	4		B09 L22			15C	CITY OF BORDENTOWN
1 WATERFRONT	0053	804	10		B19 L11A	R1	8	4A	ONE WATERFRONT, LLC
4 WEST ST	0034	701	2		B45 L16			2	FRANCIS, KIM & SHIERNELL
7 WEST ST	0038	702	29		B43 L42			2	NAPOLITANO, KATE
9 WEST ST	0038	702	28		B43 L41			2	WINNICK, STANLEY
10 WEST ST	0034	701	3		B45 L18			2	DELFINO, JOHN & KAREN
11 WEST ST	0038	702	27		B43 L40			2	BUCKOUSIS, JOHN E
12 WEST ST	0034	701	4		B45 L19			15C	CITY OF BORDENTOWN
13 WEST ST	0038	702	26		B43 L39			2	WILLIAMS, JAMES R & CASBIN A JR
14 WEST ST	0034	701	5		B45 L20			15C	CITY OF BORDENTOWN
15 WEST ST	0038	702	25		B43 L38			2	YANG, ERIC M & ALYSSA M
17 WEST ST	0038	702	24		B43 L37			2	LAHODA HOLDINGS INC
18 WEST ST	0035	701	6		B45 L21			2	BARKER, JONATHAN L & APRIL J
22 WEST ST	0035	701	7		B45 L22			2	TOTH, MARILYN J & JOHN J III
23 WEST ST	0038	702	23		B43 L36			2	GLASS, JAMES & DOLORES
25 WEST ST	0038	702	22		B43 L35			2	DIEFENBACH, JAYMEE & JOSEPH
26 WEST ST	0035	701	8		B45 L24			2	SAUNDERS, CHERYL D
27 WEST ST	0038	702	21					2	JUAREZ, THOMAS
28 WEST ST	0035	701	9		B45 L25			2	SAUNDERS, BARBARA F
29 WEST ST	0038	702	20		B43 L34			2	KAY, PATRICIA A
30 WEST ST	0035	701	10		B45 L26			2	SEIFERT, BARBARA
32 WEST ST	0035	701	11		B45 L27			2	WINNINGHAM, ANDREWLYN
34-36 WEST ST	0035	701	12.01					2	SMITH, EULALIA C/O PUBLIC GUARDIAN
35 WEST ST	0038	702	19		B43 L33			2	CONAWAY, HERBERT & EVA C
38 WEST ST	0035	701	13		B45 L29			2	NAPLOITANO, KATE
39 WEST ST	0038	702	17		B43 L31			2	BAUER, MICHAEL J
46-48 WEST ST	0022	504	3		B46 L06B			2	BAUER, MICHAEL J
47 WEST ST	0021	503	24					2	LYLES, DIANE JONES
49 WEST ST	0021	503	23		B44 L14B			2	COLEMAN, VALERIE
50 WEST ST	0022	504	4		B46 L01			1	LIPPINCOTT & LIPPINCOTT
51 WEST ST	0021	503	22		B44 L14A			1	COLEMAN, VALERIE
52 WEST ST	0022	504	5		B46 L02A			2	BAGGALEY, CHARLES III
53 WEST ST	0021	503	21		B44 L13			2	MC GILBERRY, DARLENE
54 WEST ST	0022	504	6		B46 L03A			1	LIPPINCOTT & LIPPINCOTT
55 WEST ST	0021	503	20		B44 L12			2	JOHNSON, SYLVIA M
56 WEST ST	0022	504	7		B46 L03B			1	FRANCIS, ESTHER, ET AL
59 WEST ST	0021	503	19		B44 L11			2	SILVER, TANJA C/O HABITAT



TAXING DISTRICT NO. 03 BORDENTOWN CITY

COUNTY NO. 03 BURLINGTON

PROPERTY LOCATION	PAGE NO.	BLOCK NO.	LOT NO.	LOT QUALIF.	ACCOUNT NO.	ZONE	TAX MAP	PROP CLASS	NAME OF OWNER
61 WEST ST	0021	503	18		B44 L10			2	BAXTER, JESSE & ANGELA
304 WILLOW ST	0049	801	13		B09 L15A			2	MCCUTCHEON, GORDON & PENELOPE
306 WILLOW ST	0049	801	12		B09 L15B			2	TILLEY, MARK & FORBES, CATHERINE
308 WILLOW ST	0049	801	11		B09 L15C			2	SIEGEL, JOSHUA G & NICOLE M
309 WILLOW ST	0048	707	19		B11 L10			2	HOVER, NICHOLAS
311 WILLOW ST	0048	707	18		B11 L03A			2	JOSEPH, SCOTT & DANEEN L
315 WILLOW ST	0048	707	17		B11 L09			2	NEUHAUS, MICHAEL & STEPHANIE
320 WILLOW ST	0049	801	10		B09 L16			2	ALLEGRETTI, JEAN M
322 WILLOW ST	0049	801	9		B09 L17			2	VARGA, JOSEPH S & PATRICIA J
324 WILLOW ST	0049	801	8		B09 L18			2	LYSZCEK, MATTHEW
328 WILLOW ST	0043	705	1		B16 L01A			2	JAMES, TODD R & JOAN M
332 WILLOW ST	0043	705	2		B16 L03A			2	JACKSON, WILLIAM T & MARIANNE
333-335 WILLOW ST	0043	704	19		B17 L17			2	MARTIN, ARTHUR J & ENID
337 WILLOW ST	0043	704	18		B17 L16			2	STEINMANN, JOHN L
342 WILLOW ST	0043	705	5		B16 L06A			2	GORKA, RICHARD & ANTONELLO, KRISTIN
344 WILLOW ST	0043	705	6		B16 L07			2	PEOPLES, MICHAEL & HIXSON, CRYSTAL
345 WILLOW ST	0043	704	17		B17 L14			2	PETERSON, COREY M
346 WILLOW ST	0043	705	7		B16 L08			2	SAMSEL, STUART & EUGENIA
347 WILLOW ST	0043	704	16		B17 L13			2	PETERSON, COREY M
348 WILLOW ST	0043	705	8		B16 L09			2	ROSINA, EDWARD II & HARBISON, MEGAN
352 WILLOW ST	0043	705	9		B16 L10			2	FISCHER, ERIC M
354 WILLOW ST	0043	705	10		B16 L11			2	CARR, ELIZABETH
400 WILLOW ST	0026	601	1		B70 L08			2	TROUT, RICHARD H & GENEVIEVE
401 WILLOW ST	0030	603	38		B72 L01			2	MCGUIRE, RUTH A
402 WILLOW ST	0026	601	2		B70 L09			2	FRASER, MARILYN C
403 WILLOW ST	0030	603	37		B72 L02			2	BELL, ELIZABETH
404 WILLOW ST	0026	601	3		B70 L10			2	NOWALSKI, POWERS & NANCY L
405 WILLOW ST	0030	603	36		B72 L03			2	WOLFSGRUBER, MICHAEL K
406 WILLOW ST	0026	601	4		B70 L11			2	MATHEWS, DONALD
407 WILLOW ST	0030	603	35		B72 L04			2	BUTLER, LINDA S WILLIAMS-
408 WILLOW ST	0026	601	5		B70 L12			2	LOVELL, JEFFERY M & KATHLEEN
409-411 WILLOW ST	0030	603	34		B72 L05			2	LAWYER, BRYAN J
412 WILLOW ST	0026	601	6		B70 L13			2	ALPHONSE, RICHARD J & CATHERINE
413 WILLOW ST	0030	603	33		B72 L06			2	ETHINGTON, BETTY JANE
414 WILLOW ST	0026	601	7		B70 L14			2	CRANMER, THOMAS S
415 WILLOW ST	0030	603	32		B72 L07			2	JUAREZ, KIMBERLY & RODRIQUEZ, JUSTIN
416 WILLOW ST	0026	601	8		B70 L15			2	TATTER, DOLORES
417 WILLOW ST	0030	603	31		B72 L08			2	MILLER, AMANDA R & JAY S
418 WILLOW ST	0026	601	9		B70 L16			2	EDINGER, FLOYD R & CAROLYN A
419 WILLOW ST	0030	603	30		B72 L09			2	BROTMAN, MARC & HARRIS, LAUREL
420 WILLOW ST	0026	601	10.01		B70 L17	R3		2	PETRILLO, MARK D & WAKA
421 WILLOW ST	0030	603	29		B72 L10			2	SCHMIDT, JOHN E & JULIE F
422 WILLOW ST	0026	601	10.02		B70 L17	R3	6	2	RALSTON, JENNIFER A
423 WILLOW ST	0030	603	28		B72 L11			2	CODY, ROBERT T & KATHLEEN
424 WILLOW ST	0026	601	11		B70 L18			2	GRAHAM, JAMES & SUE
425 WILLOW ST	0030	603	27		B72 L12			2	SMITH, HEATHER L & ROBERT M
426 WILLOW ST	0026	601	12		B70 L19			2	WOIDILL, JAMES D & SUSAN M
429 WILLOW ST	0030	603	26		B72 L34			2	HART, LAWRENCE & SHANNON
431 WILLOW ST	0030	603	25		B72 L35			2	BRIDGEWATER, BRIAN & JENNIFER
433 WILLOW ST	0029	603	24.01		B72 L36			2	SHAW, RICHARD & ELLIOT-SHAW, CATHERINE
435 WILLOW ST	0029	603	24		B72 L37			2	COPPOLA, RICHARD T & MELISSA ANNE
437 WILLOW ST	0029	603	23		B72 L37			2	FURPHY, KIMBERLY A
438 WILLOW ST	0027	602	1		B71 L03			2	SEXTON, JEREMY & AMANDA
440 WILLOW ST	0027	602	2		B71 L04			2	FRICKER, MICHAEL C & ALLISON S
441 WILLOW ST	0029	603	22		B72 L38			2	METHOD, JASON & MARTHA J
442 WILLOW ST	0027	602	3		B71 L05			2	DEKIS, LISA A
443 WILLOW ST	0029	603	21		B72 L15			2	PLATT, JOHN C & DELAVERSANO, M A
444 WILLOW ST	0027	602	4		B71 L06			2	MELLOR, JENNIFER
446 WILLOW ST	0027	602	5		B71 L07			2	CARR, ROBERT W & MELODY H
448 WILLOW ST	0027	602	6		B71 L08			2	BOYARSKY, DAVIA
500 WILLOW ST	0007	301	1.08					2	JONES, CHARLES R & SUSAN M
501 WILLOW ST	0010	302	25		B75 L01	R3		2	NEISE, ROBERT N & LUTZ, DEBRA L
504 WILLOW ST	0007	301	1.07					2	HEBERT, JOSEPH A & GRGICAK, C M
507 WILLOW ST	0010	302	24		B75 L02			2	DANSER, ROBERT JR & REBECCA ET AL
508 WILLOW ST	0007	301	1.06					2	STARK, KEVIN & SANDRA
509-511 WILLOW ST	0009	302	23		B75 L04	R3		2	SAMSEL, STUART O & EUGENIA N
512 WILLOW ST	0007	301	1.05					2	JONES, CHARLES R II & PAULA D
515 WILLOW ST	0009	302	22		B75 L05			2	PALLADINO, JOSEPH

TAXING DISTRICT NO. 03 BORDENTOWN CITY

COUNTY NO. 03 BURLINGTON

PROPERTY LOCATION	PAGE NO.	BLOCK NO.	LOT NO.	LOT QUALIF.	ACCOUNT NO.	ZONE	TAX MAP	PROP CLASS	NAME OF OWNER
517 WILLOW ST	0009	302	21		B75 L05A			2	KENNY, ANTHONY M
519 WILLOW ST	0009	302	20		B75 L05B			2	TOON, KRYSTAL
520 WILLOW ST	0007	301	2		B74 L02			2	MILLS, JEREMY L C
521 WILLOW ST	0009	302	19		B75 L05C			2	FOSTER, KAREN M
522 WILLOW ST	0007	301	3		B74 L03			2	FALKOW, JENNIFER & LEICHNER, ERIC
524 WILLOW ST	0007	301	4		B74 L04			2	REYNOLDS, STEPHEN & ADAM, DOT
525 WILLOW ST	0009	302	18		B75 L06			2	NELSON, DAVID A & BETTY LOU
526 WILLOW ST	0007	301	5		B74 L05			2	SZEKER, MARY JO
527 WILLOW ST	0009	302	17.02		WILLOW			2	DWYER, JOHN JR
529 WILLOW ST	0009	302	17.01		WILLOW	R3		2	RONAGHAN, NEAL & LAUREN
530 WILLOW ST	0008	301	6		B74 L06			2	HABA, VINCENT JR
531 WILLOW ST	0009	302	16		B75 L08A			2	HUNNINGHAKE, MICHAEL & O'GORMAN, M
532 WILLOW ST	0008	301	7		B74 L07			2	KRENCICKI III, JOSEPH M & JENNIFER
533 WILLOW ST	0009	302	15		B75 L08B			2	BENNETT, PATRICIA
535 WILLOW ST	0009	302	14		B75 L08C			2	HENDRY, JOSEPH J
536 WILLOW ST	0008	301	8.01		B74 L08	R3	3	4C	ILLUMINATE VINCENT L & MARTINE B
537 WILLOW ST	0009	302	13		B75 L08D			2	SCULLY, JAMES & SHARON
338 WILLOW & 341 OLIVER	0043	705	3		B16 L04			2	KUNKEL, CHARLES & ALBERTA
340 WILLOW & 343 OLIVER	0043	705	4		B16 L05			2	MCCAUGHLEY, PETER
22 1/2 THOMPSON ST	0056	902	9.01					2	QUINBY, CARTER F & SZETO, JENNIFER

Line	1	2		3		4	5		6	7	8		
	Block No. Lot No. Qualification Account No.	Land Dimensions Building Description Additional Lots Acreage	Prop. Class	Owner's Name Address City State Property Location	Billing Code Zip Code Map Page	Land Improvement Exemptions Total	Deduct. Cd. Own	Special Tax Codes	Num Units	TAXES 1st Half 1st Qtr 2nd Qtr			
1	201 1 B13 L05	.287 AC  .2870	15C	CITY OF BORDENTOWN 324 FARNSWORTH AVE BORDENTOWN, NJ 366 W BURLINGTON ST	  08505	40800  40800					.00 .00 .00		
2	201 2.01 B13 L04A	.299 AC 2SFR1F .2990	2	BORDEN, GAZIE L 360 W BURLINGTON ST BORDENTOWN, NJ 360 W BURLINGTON ST	  08505	27000 111000 138000	W 100		01	2265.16 1132.58 1132.58			
3	201 2.02 B13 L04B	1.700 AC 2SF2BIG-1F 1.7000	2	DANIELS, ERIK R & DINA M 362 WEST BURLINGTON ST BORDENTOWN, NJ 362&364 W BURLINGTON ST	  08505	107100 188800 295900			01	5124.99 2562.50 2562.49			
4	201 3 B13 L01	0.870 AC  .8700	15D	UNION BAPTIST CHURCH 346 W BURLINGTON ST BORDENTOWN, NJ REAR OF 346-354 W BURL ST	  08505	77800  77800					.00 .00 .00		
5	201 4 B13 L02	.205 AC CODE-S2S/CHURCH .2050	15D	UNION BAPTIST CHURCH 346 W BURLINGTON ST BORDENTOWN, NJ 346 W BURLINGTON ST	  08505	72400 750100 822500					.00 .00 .00		
6	201 5 GR	1.000 AC  1.0000	15D	UNION BAPTIST CHURCH 346 W BURLINGTON ST BORDENTOWN, NJ REAR E BURLINGTON ST	  08505	62000  62000					.00 .00 .00		
7	202 1 B14 L04	.157 AC 2SFR-2F .1570	2	MITCHELL, ANDRE 344 W BURLINGTON ST BORDENTOWN, NJ 342-344 W BURLINGTON ST	  08505	88300 66000 154300			02	2672.48 1336.24 1336.24			
8	202 2 B14 L03	.127 AC 1SFR-1F .1270	2	SHAW, RICHARD & ELLIOT-SHAW, C 340 W BURLINGTON ST BORDENTOWN, NJ 340 W BURLINGTON ST	  08505	61400 78100 139500			01	2954.79 1477.40 1477.39			
9	202 3 B14 L02	.222 AC 1SFR-1F .2220	2	NORCROSS, DANIEL P 183 MILL LANE COLUMBUS, NJ 330 W BURLINGTON ST	  08022	92200 153800 246000			02	4260.72 2130.36 2130.36			
10	202 4 B14 L01	2.100 AC  2.1000	1	SHAW, RICHARD & ELLIOT-SHAW, C 340 W BURLINGTON ST BORDENTOWN, NJ PINE ST	  08505	10300  10300					178.40 89.20 89.20		
11	203 1 B15 L16	.131 AC 2SFR-1F .1310	2	ALEXANDERSON, MICHAEL&WIGODINSKI, DA 364 OLIVER ST BORDENTOWN, NJ 364 OLIVER ST	  08505	78600 179600 258200			01	4472.03 2236.02 2236.01			
12	203 2 B15 L15A	.106 AC 2SFR-1F .1060	2	ROMAN, VICTOR & DIAZ, THERESA 360 OLIVER ST BORDENTOWN, NJ 360 OLIVER ST	  08505	71400 97600 169000			01	2927.08 1463.54 1463.54			
13	203 3 B15 L15B	.069 AC 2SFR-1F RENTAL UNIT .0690	2	RADD, CHRISTOPHER & WILSON, C 404 OLIVER ST BORDENTOWN, NJ 358 OLIVER ST	  08505	66600 91800 158400			01	2743.49 1371.75 1371.74			
14	203 4 B15 L13	.275 AC 2SFR-1F .2750	2	RYBA, DONALD S & DANA 356 OLIVER ST BORDENTOWN, NJ 354-356 OLIVER ST	  08505	90100 141900 232000			01	4018.24 2009.12 2009.12			

Line	1	2		3		4	5		6	7	8		
	Block No. Lot No. Qualification Account No.	Land Dimensions Building Description Additional Lots Acreage	Prop. Class	Owner's Name Address City State Property Location	Billing Code Zip Code Map Page	Land Improvement Exemptions Total	Deduct. Cd. Own	Special Tax Codes	Num Units	TAXES 1st Half 1st Qtr 2nd Qtr			
1	203 5 B15 L12	.138 AC 2SFR-1F .1380	2	MATHEWS, RICHARD & DAWN 352 OLIVER ST BORDENTOWN, NJ 352 OLIVER ST	08505	78800 123300 202100				01	3500.37 1750.19 1750.18		
2	203 6 B15 L11	.275 AC 1SBL-1F .2750	2	BELL, GAIL 342 OLIVER ST BORDENTOWN, NJ 342 OLIVER ST	08505	90100 107800 197900				01	3427.63 1713.82 1713.81		
3	203 7 B15 L10	.275 AC 2SFR-1F .2750	2	LYNN, DEANNA 338 OLIVER ST BORDENTOWN, NJ 338 OLIVER ST	00660 08505	90100 113700 203800				01	3529.82 1764.91 1764.91		
4	203 8 B15 L09	.138 AC 1SFR-1F .1380	2	BORGSTROM, GREGORY H & TERRY L 336 OLIVER ST BORDENTOWN, NJ 336 OLIVER ST	08505	83200 96600 179800				01	3114.14 1557.07 1557.07		
5	203 9 B15 L08	.138 AC 2SFR-1F .1380	2	FISHER, KIM M & THOMAS A II 334 OLIVER ST BORDENTOWN, NJ 334 OLIVER ST	00660 08505	61500 143500 205000	V 100			01	3778.93 1889.47 1889.46		
6	203 10 B15 L07	.138 AC 2SFR-1F .1380	2	ELLIS, RICKY R 332 OLIVER ST BORDENTOWN, NJ 332 OLIVER ST	06555 08505	83200 85500 168700				01	2921.89 1460.95 1460.94		
7	203 11 B15 L06	.413 AC 2SFR-1F .4130	2	RICHARDSON, JOHN & MCDANIELS, ERICA 330 OLIVER ST BORDENTOWN, NJ 330 OLIVER ST	01175 08505	94800 125200 220000				01	3810.40 1905.20 1905.20		
8	203 12	.0000	15C	CITY OF BORDENTOWN 324 FARNSWORTH AVE BORDENTOWN 213 FEDERAL STREET	08505	32100 32100					.00 .00 .00		
9	203 13 B15 L02	.097 AC 2SFR-1F .0970	15C	CITY OF BORDENTOWN 324 FARNSWORTH AVE BORDENTOWN, NJ 215 FEDERAL ST	08505	81700 65700 147400				01	.00 .00 .00		
10	204 1 B68 L01	.402 AC 1SFR-1F .4020	2	WILMINGTON SAVINGS FUND SOCIETY 1600 S DOUGLASS RD ANAHEIM, CA 369 W BURLINGTON ST	92806	91200 53300 144500				01	2502.74 1251.37 1251.37		
11	204 2 B68 L02	.273 AC 1SFR-1F .2730	2	ZAJAC, JENNIFER & BATALIA, ANNA 371 W BURLINGTON ST BORDENTOWN, NJ 371 W BURLINGTON ST	08505	87500 55700 143200				01	2480.23 1240.12 1240.11		
12	204 3 B68 L03	2.500 AC 1SFR-1F 2.5000	2	KOHN, DAVID G & KAULEIN L 373 W BURLINGTON ST BORDENTOWN, NJ 373 W BURLINGTON ST	08505	114500 67200 181700				01	3147.05 1573.53 1573.52		
13	204 4 B68 L04	.168 AC 2SFR-1F .1680	2	DIPLOMAT PROPERTY MANAGER, LLC 350 PARK AVE 20TH FLOOR NEW YORK, NY 375 W BURLINGTON ST	10022	71800 128800 200600				01	3474.39 1737.20 1737.19		
14	204 5 B68 L06	.643 AC 1SFR-1F .6430	2	TURNER, JAMES ETHAN 363 W BURLINGTON ST BORDENTOWN, NJ 363 W BURLINGTON-REAR	08505	94600 84600 179200				01	2978.75 1489.38 1489.37		



Line	1	2		3		4	5		6	7	8		
	Block No. Lot No. Qualification Account No.	Land Dimensions Building Description Additional Lots Acreage	Prop. Class	Owner's Name Address City State Property Location	Billing Code Zip Code Map Page	Land Improvement Exemptions Total	Deduct. Cd. Own	Special Tax Codes	Num Units	TAXES 1st Half 1st Qtr 2nd Qtr			
1	204 6 B68 L05	.313 AC 2SFR-1F .3130	2	NOWALSKI, JEFFREY J 365 W BURLINGTON ST BORDENTOWN, NJ 365 W BURLINGTON ST	00154 08505	64900 85600 150500				01	2606.66 1303.33 1303.33		
2	204 7 B68 L06B	.248 AC 2SFR-1F .2480	2	NICHOLLS, GERALD P & LINDA 361 W BURLINGTON ST BORDENTOWN, NJ 361 W BURLINGTON ST	08505	80700 108700 189400				01	3280.41 1640.21 1640.20		
3	204 8 B68 L06C	.513 AC .5130	1	NICHOLLS, GERALD P & LINDA REAR 361 W BURLINGTON ST BORDENTOWN, NJ REAR 361 W BURLINGTON ST	08505	41300 41300					715.32 357.66 357.66		
4	204 9 B68 L06A	2.100 AC 2.1000	15D	UNION BAPTIST CHURCH 346 W BURLINGTON ST BORDENTOWN, NJ W BURLINGTON ST	08505	125700 2200 127900					.00 .00 .00		
5	204 10 B68 L07	.138 AC 1SFR-1F .1380	2	WIENER JR, NIKOLAUS & RIVERA, I 345 W BURLINGTON ST BORDENTOWN, NJ 345 W BURLINGTON ST	08505	71300 157500 228800				01	3962.82 1981.41 1981.41		
6	204 11 B68 L08	1.500 AC 1SBL-1F 1.5000	2	PELL, JOSHUA A & KERRI 343 W BURLINGTON ST BORDENTOWN, NJ 343 W BURLINGTON ST	00660 08505	104500 101500 206000				01	3567.92 1783.96 1783.96		
7	204 12 B68 L09	.138 AC 1SFR-1F1SFR-1F .1380	2	LETTER PERFECT HOMES INC PO BOX 4945 CLINTON, NJ 341 W BURLINGTON ST	08809	39000 11000 50000				01	866.00 433.00 433.00		
8	204 13 B68 L10	.138 AC 2SFR-1F .1380	2	FREID, BENJAMIN 339 W BURLINGTON ST BORDENTOWN, NJ 339 W BURLINGTON ST	08505	83200 163800 247000				01	4278.04 2139.02 2139.02		
9	204 14 B68 L11	.138 AC 2SFR-1F .1380	2	DOUGHERTY, JAMES B & GILLOOLY, ELIZA 311 W BURLINGTON ST BORDENTOWN, NJ 311 W BURLINGTON ST	08505	86500 131600 218100				01	3777.49 1888.75 1888.74		
10	204 15 B68 L12	.138 AC 1SFR-1F .1380	2	BORSUK, BRAD B & SASKIA C JEAN- 331 W BURLINGTON ST BORDENTOWN, NJ 331 W BURLINGTON ST	08505	87600 115700 203300				01	3521.16 1760.58 1760.58		
11	204 16 B68 L13	.115 AC 1SFR-1F .1150	2	LASWELL, NEIL 402 BROOKS AVE BORDENTOWN, NJ 402 BROOKS AVE	08505	93300 94100 187400				01	3245.77 1622.89 1622.88		
12	204 17 B68 L14	.115 AC 1SFR-1F .1150	2	CARTY, MARY ELLEN 404 BROOKS AVE BORDENTOWN, NJ 404 BROOKS AVE	08505	89000 89600 178600				01	3093.35 1546.68 1546.67		
13	204 18 B68 L15	.115 AC 1SFR-1F .1150	2	TUNNEY, BRANDAN 408 BROOKS AVE BORDENTOWN, NJ 408 BROOKS AVE	00154 08505	91100 100700 191800				01	3321.98 1660.99 1660.99		
14	204 19 B68 L16	2.300 AC 11/2SFR-1F 2.3000	2	ROSS, CAROLYN & BARBETTA, MICHAEL 410 BROOKS AVE BORDENTOWN, NJ 410 BROOKS AVE	08505	95100 131700 226800				01	3928.18 1964.09 1964.09		

Line	1	2		3		4	5		6	7	8		
	Block No. Lot No. Qualification Account No.	Land Dimensions Building Description Additional Lots Acreage	Prop. Class	Owner's Name Address City State Property Location	Billing Code Zip Code Map Page	Land Improvement Exemptions Total	Deduct. Cd. Own	Special Tax Codes	Num Units	TAXES 1st Half 1st Qtr 2nd Qtr			
1	204 20 B69 L05	.176 AC 1SFR-1F .1760	2	QUINONES, MOISES & SUKLA, ANNETTE 409 BROOKS AVE BORDENTOWN, NJ 409 BROOKS AVE	02660 08505	77800 90500 168300				01	2914.96 1457.48 1457.48		
2	204 21 B69 L04	.163 AC 1SFR-1F .1630	2	BROMIRSKI, KAREN 407 BROOKS AVE BORDENTOWN, NJ 407 BROOKS AVE	00660 08505	87400 92600 180000				01	3117.60 1558.80 1558.80		
3	204 22 B69 L03	.154 AC 1SFR-1F .1540	2	CRIMSON KING, LLC 192 ROUTE 545 CHESTERFIELD, NJ 405 BROOKS AVE	08515	86000 74000 160000				01	3183.42 1591.71 1591.71		
4	204 23 B69 L02	.146 AC 1SFR-1F .1460	2	MATTSON, ERIC & L. LISSETTE 403 BROOKS AVE BORDENTOWN, NJ 403 BROOKS AVE	00660 08505	85700 98000 183700				01	3138.39 1569.20 1569.19		
5	204 24 B69 L01	.137 AC 1SFR-1F .1370	2	SAMSEL, JASON W & JENNIFER L 401 BROOKS AVE BORDENTOWN, NJ 401 BROOKS AVE	08505	85400 118500 203900				01	3531.55 1765.78 1765.77		
6	204 25 B69 L06	.138 AC 2SFR-1F .1380	2	BARNARD, RONALD & DOROTHY A 329 W BURLINGTON ST BORDENTOWN, NJ 329 W BURLINGTON ST	08505	85400 155900 241300				01	4179.32 2089.66 2089.66		
7	204 26 B69 L07	.138 AC 1SBL-1F .1380	2	RAYNOR, RONALD A 327 W BURLINGTON ST BORDENTOWN, NJ 327 W BURLINGTON ST	00660 08505	85400 114900 200300				01	3469.20 1734.60 1734.60		
8	204 27 B69 L08	.287 AC 2SBR-2F .2870	2	EVANGELISTA, ROBERT A & MARY M PO BOX 344 BORDENTOWN, NJ 400 OLIVER ST	085050344	80500 190500 271000				01	4693.72 2346.86 2346.86		
9	204 28 B69 L09	.080 AC 2SFR-1F .0800	2	WILSON, CHRISTINE 404 OLIVER ST BORDENTOWN, NJ 404 OLIVER ST	08505	78800 128500 207300				01	3590.44 1795.22 1795.22		
10	204 29 B69 L10	.080 AC 2SFR-1F .0800	2	GEISERT, MICHAEL & BARBARA LEPPING 406 OLIVER ST BORDENTOWN, NJ 406 OLIVER ST	00660 08505	78800 135300 214100				01	3708.21 1854.11 1854.10		
11	204 30 B69 L11	.080 AC 2SFR-1F .0800	2	MALEY, MELISSA 408 OLIVER ST BORDENTOWN, NJ 408 OLIVER ST	08505	78800 131200 210000				01	3637.20 1818.60 1818.60		
12	204 31 B69 L12	.080 AC 1SFR-1F .0800	2	SHULTZ, FRANCIS 410 OLIVER ST BORDENTOWN, NJ 410 OLIVER ST	00154 08505	78800 103000 181800				01	3148.78 1574.39 1574.39		
13	204 32 B69 L13	.080 AC 1SFR-1F .0800	2	KOKAS, SALLIE T 412 OLIVER ST BORDENTOWN, NJ 412 OLIVER ST	08505	78800 108800 187600	W 100			01	3124.23 1562.12 1562.11		
14	204 33 B69 L14	.161 AC 2SFR-1F .1610	2	ARMIGER, JENNIFER J 414 OLIVER ST BORDENTOWN, NJ 414 OLIVER ST	08505	86200 168200 254400				01	4406.21 2203.11 2203.10		

Line	1 Block No. Lot No. Qualification Account No.	2 Land Dimensions Building Description Additional Lots Acreage Prop. Class	3 Owner's Name Address City State Property Location Billing Code Zip Code Map Page	4 Land Improvement Exemptions Total	5 Deduct. Cd. Own	6 Special Tax Codes	7 Num Units	8 TAXES 1st Half 1st Qtr 2nd Qtr	
1	204 34 B68 L17	.482 AC 3SBR .4820	4B PUB SER ELECTRIC & GAS CO 80 PARK PLAZA - CPD (T6B) NEWARK, NJ 416 OLIVER ST	124500 88000 212500				3680.50 1840.25 1840.25	
2	204 35 B68 L18	1.730 AC 1.7300	15F CITY OF BORDENTOWN 324 FARNSWORTH AVE BORDENTOWN, NJ 514 OLIVER ST	43800 43800				.00 .00 .00	
3	204 36 B68 L29	.509 AC 1SBL-1F .5090	2 LACERDA, KASSANDRA A 518 OLIVER ST BORDENTOWN, NJ 518 OLIVER ST	84100 95000 179100			01	3102.01 1551.01 1551.00	
4	204 37 B68 L30	2.080 AC 1SFR-1F 2.0800	2 SKOPAS, KONSTANTINOS 17 TRELIS WAY ROBBINSVILLE, NJ 520 OLIVER ST	49900 90000 139900			01	2423.07 1211.54 1211.53	*PARTIAL*
5	204 38 B68 L21	.444 AC 1SFR-1F .4440	2 PARKER, RYAN TIMOTHY & MAURA ANN 532 OLIVER ST BORDENTOWN, NJ 532 OLIVER ST	93200 72700 165900			01	2873.39 1436.70 1436.69	
6	204 39 B68 L22	.385 AC 11/2SFR-1F .3850	2 HAMDAN, GHASSAN & LIZETTE 534 OLIVER ST BORDENTOWN, NJ 534 OLIVER ST	87200 130000 217200			01	3761.91 1880.96 1880.95	
7	204 40 B68 L31	.228 AC 2.5SFAG .2280	2 EBERT, KEVIN J & NGUYEN, NATHASHYA 538 OLIVER ST BORDENTOWN, NJ 538 OLIVER ST	82200 238000 320200			01	5545.87 2772.94 2772.93	
8	204 41 B68 L32	.296 AC CONSERVATION RESTRICTION .2960	15C CITY OF BORDENTOWN 324 FARNSWORTH AVE BORDENTOWN, NJ 540 OLIVER ST	22000 22000				.00 .00 .00	
9	204 42 B68 L33	.304 AC CONSERVATION RESTRICTION .3040	15C CITY OF BORDENTOWN 324 FARNSWORTH AVE BORDENTOWN, NJ 542 OLIVER ST	17000 17000				.00 .00 .00	
10	204 43 B68 L24	2.110 AC CONSERVATION RESTRICTION 2.1100	15C CITY OF BORDENTOWN 324 FARNSWORTH AVE BORDENTOWN, NJ 544 OLIVER ST	36000 36000				.00 .00 .00	
11	204 44 B68 L25	.101 AC 2SFR-1F L27 .1010	2 JOHNSTON-DOMER, LOLA 14 MILL ST BORDENTOWN, NJ 14 MILL ST	54200 88000 142200			01	2462.91 1231.46 1231.45	
12	204 45 B68 L26	.253 AC 2SFR-1F .2530	2 POHLER, BARBARA 16 MILL ST BORDENTOWN, NJ 16 MILL ST	81400 72700 154100			01	2669.01 1334.51 1334.50	
13	204 46 B68 L27	.184 AC 1SF-1F 27X84IRR .1840	2 ARAMBURU, CARLOS & SHARON 18 MILL ST BORDENTOWN, NJ 18 MILL ST	66700 133000 199700			01	3458.81 1729.41 1729.40	
14	204 47 B68 L28	15.600 AC 15.6000	1 PUBLIC SER ELECT & GAS CO 80 PARK PLAZA - CPD (T6B) NEWARK, NJ 20 MILL ST	31300 31300				542.12 271.06 271.06	

Line	1 Block No. Lot No. Qualification Account No.	2 Land Dimensions Building Description Additional Lots Acreage Prop. Class	3 Owner's Name Address City State Property Location Billing Code Zip Code Map Page	4 Land Improvement Exemptions Total	5 Deduct. Cd. Own	6 Special Tax Codes	7 Num Units	8 TAXES 1st Half 1st Qtr 2nd Qtr	
1	205 1 B78 L01	.240 AC 1SFR-1F .2400	2 TOTA, C/O STRUBLE 356 20TH ST AVALON, NJ 111 W CHESTNUT ST 08202	98000 137700 235700	00		01	4082.33 2041.17 2041.16	
2	205 2 B78 L17A	.410 AC 11/2SFR-1F .4100	2 CHILDS, ROBERT A & BARBARA ANN 109 W CHESTNUT ST BORDENTOWN, NJ 109 W CHESTNUT ST 08505	111700 129400 241100			01	4175.85 2087.93 2087.92	
3	205 3 B78 L03	.207 AC 1SFR-1F .2070	2 PARKER, JAIME 107 W CHESTNUT ST BORDENTOWN, NJ 107 W CHESTNUT ST 08505	87700 148600 236300			01	4092.72 2046.36 2046.36	
4	205 4 B78 L04	.172 AC 2SFR-1F .1720	2 COHEN, LISA R 105 W CHESTNUT ST BORDENTOWN, NJ 105 W CHESTNUT ST 08505 00660	88800 154700 243500			01	4217.42 2108.71 2108.71	
5	205 5 B78 L05	.115 AC 2SFR-1F .1150	2 ZAVELOFF, MARVIN & SUSAN 600 PRINCE ST BORDENTOWN, NJ 600 PRINCE ST 08505 00660	91100 167400 258500	V 100		01	4352.22 2176.11 2176.11	
6	205 6 B78 L06	1.295 AC 2SFR-1F 1.2950	2 SAMSEL, STUART O & EUGENIA 602 PRINCE ST BORDENTOWN, NJ 602 PRINCE ST 08505 00660	114200 190700 304900			01	5280.87 2640.44 2640.43	
7	205 7 B78 L07	.982 AC 1SFR-1F .9820	2 MADDEN, ROBERT P JR & ROBIN M 5 W CHESTNUT ST BORDENTOWN, NJ 5 W CHESTNUT ST 08505 00672	122800 169300 292100			01	5059.17 2529.59 2529.58	
8	205 8 B78 L09	.900 AC 2SFR-1F .9000	15D TRINITY UNITED METHODIST CHURCH 600 FARNSWORTH AVE BORDENTOWN, NJ CHURCH PARSONAGE 08505	142700 218600 361300			01	.00 .00 .00	
9	205 9 B78 L10	2.090 AC 2SFR-1F 2.0900	2 SANDOVAL, ANIBAL & IRMA G 634 FARNSWORTH AVE BORDENTOWN, NJ 634 FARNSWORTH AVE 08505 00870	144800 275500 420300			01	7279.60 3639.80 3639.80	
10	205 10 B78 L11	.231 AC IN REM FORE DOC#28609-09 .2310	15C CITY OF BORDENTOWN 324 FARNSWORTH AVE BORDENTOWN, NJ 2 MILL ST 08505	56800 56800				.00 .00 .00	
11	205 11 B78 L12	.053 AC 15C .0530	15C CITY OF BORDENTOWN 324 FARNSWORTH AVE BORDENTOWN, NJ 6 MILL ST 08505	37600 37600				.00 .00 .00	
12	205 12 B78 L13	.073 AC 1 .0730	1 CSAPO, ALEXANDER JR 18 FARNSWORTH AVE BORDENTOWN, NJ 8 MILL ST 08505	4000 4000				69.28 34.64 34.64	
13	205 13 B78 L14	.194 AC FINAL JDGMNT F955401 .1940	1 RECON INVESTMENTS GROUP, LLC P.O. BOX 92 BELMAR, NJ 10 MILL ST 077190092	44800 44800				775.94 387.97 387.97	
14	205 14 B78 L15	.273 AC 1SFR-1F .2730	2 BUCKLEY, THOMAS & DIANE 12 MILL ST BORDENTOWN, NJ 12 MILL ST 08505	92300 162700 255000			02	4416.60 2208.30 2208.30	



L i n e	1	2	3		4	5	6	7	8		
	Block No. Lot No. Qualification Account No.	Land Dimensions Building Description Additional Lots Acreage	Prop. Class	Owner's Name Address City State Property Location	Billing Code Zip Code Map Page	Land Improvement Exemptions Total	Deduct. Cd. Own	Special Tax Codes	Num Units		TAXES 1st Half 1st Qtr 2nd Qtr
1	205 15 B78 L17E	.613 AC CONSERVATION RESTRICTION .6130	15C	CITY OF BORDENTOWN 324 FARNSWORTH AVE BORDENTOWN, NJ 611 OLIVER ST	08505	48000  48000				.00 .00 .00	
2	205 17 B78 L17C	.333 AC CONSERVATION RESTRICTION .3330	15C	CITY OF BORDENTOWN 324 FARNSWORTH AVE BORDENTOWN, NJ 607 OLIVER ST	08505	20000  20000				.00 .00 .00	
3	301 1.01	.082 AC 2SF-1F  .0820	2	MESSENGER, MARY A 501 OLIVER ST BORDENTOWN, NJ 501 OLIVER ST	00660 08505	79000 189300 268300			01	4646.96 2323.48 2323.48	
4	301 1.02	.082 AC 2SF-1F  .0820	2	MACLANE, ANDREW & OBRIEN, SARAH 505 OLIVER ST BORDENTOWN, NJ 505 OLIVER ST	08505	79000 175000 254000			01	4399.28 2199.64 2199.64	
5	301 1.03	.082 AC 2SF-1F  .0820	2	PETIX, JULIE 509 OLIVER ST BORDENTOWN, NJ 509 OLIVER ST	08505	79000 163000 242000			01	4191.44 2095.72 2095.72	
6	301 1.04	.079 AC 2SF-1F  .0790	2	DIXON, LORI 515 OLIVER ST BORDENTOWN, NJ 515 OLIVER ST	08505	78500 168500 247000			01	4278.04 2139.02 2139.02	
7	301 1.05	.079 AC 2SF  .0790	2	JONES, CHARLES R II & PAULA D 512 WILLOW ST BORDENTOWN, NJ 512 WILLOW ST	00322 08505	78500 163600 242100			01	4193.17 2096.59 2096.58	
8	301 1.06	.079 AC 2SF  .0790	2	STARK, KEVIN & SANDRA 508 WILLOW ST BORDENTOWN, NJ 508 WILLOW ST	00660 08505	78500 174900 253400			01	4388.89 2194.45 2194.44	
9	301 1.07	.082 AC 2SF  .0820	2	HEBERT, JOSEPH A & GRGICAK, C M 504 WILLOW ST BORDENTOWN, NJ 504 WILLOW ST	08505	79000 159300 238300			01	4127.36 2063.68 2063.68	
10	301 1.08	.082 AC 2SF  .0820	2	JONES, CHARLES R & SUSAN M 500 WILLOW ST BORDENTOWN, NJ 500 WILLOW ST	08505	79000 177200 256200			01	4437.39 2218.70 2218.69	
11	301 2 B74 L02	.070 AC 2SFR-1F  .0700	2	MILLS, JEREMY L C 520 WILLOW ST BORDENTOWN, NJ 520 WILLOW ST	08505	78600 70100 148700			01	2575.49 1287.75 1287.74	
12	301 3 B74 L03	.066 AC 2SFR-1F  .0660	2	FALKOW, JENNIFER & LEICHTNER, ERIC 522 WILLOW ST BORDENTOWN, NJ 522 WILLOW ST	00660 08505	75900 105400 181300			01	3140.12 1570.06 1570.06	
13	301 4 B74 L04	.110 AC 2SFR-1F  .1100	2	REYNOLDS, STEPHEN & ADAM, DOT 524 WILLOW ST BORDENTOWN, NJ 524 WILLOW ST	00154 08505	83800 168400 252200			01	4368.11 2184.06 2184.05	
14	301 5 B74 L05	.229 AC 2SFR-1F  .2290	2	SZEKER, MARY JO 526 WILLOW ST BORDENTOWN, NJ 526 WILLOW ST	00660 08505	88500 167200 255700			01	4428.73 2214.37 2214.36	

Line	1	2		3		4	5		6	7	8		
	Block No. Lot No. Qualification Account No.	Land Dimensions Building Description Additional Lots Acreage	Prop. Class	Owner's Name Address City State Property Location	Billing Code Zip Code Map Page	Land Improvement Exemptions Total	Deduct. Cd. Own	Special Tax Codes	Num Units	TAXES 1st Half 1st Qtr 2nd Qtr			
1	301 6 B74 L06	.110 AC 2SFR-1F .1100	2	HABA, VINCENT JR 530 WILLOW ST BORDENTOWN, NJ 530 WILLOW ST	08505	83800 148600 232400				01	4025.17 2012.59 2012.58		
2	301 7 B74 L07	.220 AC 2SFR-1F .2200	2	KRENCICKI III, JOSEPH M & JENNIFER 532 WILLOW ST BORDENTOWN, NJ 532 WILLOW ST	08505	96000 132100 228100				01	3637.20 1818.60 1818.60		
3	301 8.01 B74 L08	.114 AC 1.5SFF-2F .1140	4C	ILLUMINATE,VINCENT L & MARTINE B 10 VALLEY FORGE ROAD BORDENTOWN, NJ 536 WILLOW ST	08505 R3 3	84500 177400 261900				02	4536.11 2268.06 2268.05		
4	301 8.02 B74 L08	.083 AC 2SFL1AG .0830	2	BERGIN, PETER & ERIN 527 OLIVER ST BORDENTOWN, NJ 527 OLIVER ST	00660 08505	79300 239900 319200				01	5528.55 2764.28 2764.27		
5	302 1 B75 L20	.149 AC 2SFR-1F .1490	2	BORGSTROM, ROBERT C & CLAUDIA 500 PRINCE ST BORDENTOWN, NJ 500 PRINCE ST	08505	85800 149900 235700	V 100			01	3957.33 1978.67 1978.66		
6	302 2 B75 L19	.057 AC 2SFR-1F .0570	2	BOLINGER, BLAKE W & CHRISTINE S 506 PRINCE ST BORDENTOWN, NJ 506 PRINCE ST	00154 08505	74100 171200 245300				01	4248.60 2124.30 2124.30		
7	302 3 B75 L18	.087 AC 2SFR-1F .0870	2	MCCARNEY, DANIEL & KATHRYN A 3100 TERWOOD RD C29 WILLOW GROVE, PA 508 PRINCE ST	19090	82000 158000 240000				01	4156.80 2078.40 2078.40		
8	302 4 B75 L17	.115 AC 2SFB .1150	2	TUNNEY, RORY & JOANNE 510 PRINCE ST BORDENTOWN, NJ 510 PRINCE ST	08505	89000 191000 280000				01	4849.60 2424.80 2424.80		
9	302 5 B75 L16	.067 AC 21/2SFR-1F .0670	2	PATERSON, ROBERT & JENNIFER 235 FOURTH ST FIELDSBORO, NJ 514 PRINCE ST	08505	76000 130700 206700				01	3580.05 1790.03 1790.02		
10	302 6 B75 L15	.080 AC 21/2SFR-1F .0800	2	BERNOTAS, VINCENT E & KASEY C 516 PRINCE ST BORDENTOWN, NJ 516 PRINCE ST	08150 08505	78800 138300 217100				01	3760.17 1880.09 1880.08		
11	302 7 B75 L14	.092 AC 2SFRTBR-1F .0920	2	HARTMANN, DAVID & HEUPEL, MICHAEL A 518 PRINCE ST BORDENTOWN, NJ 518 PRINCE ST	08505	80700 202500 283200				01	4905.03 2452.52 2452.51		
12	302 8 B75 L13	.120 AC 2SFRTBR-1F .1200	2	HOLT, LINDA & JAMES 520 PRINCE ST BORDENTOWN, NJ 520 PRINCE ST	08505	84800 133000 217800				01	3772.30 1886.15 1886.15		
13	302 9 B75 L12	.096 AC 2SFR-1F2SFR-1F .0960	2	WYER, EILEEN T & VLIET, GARRET W 522 PRINCE ST BORDENTOWN, NJ 522 PRINCE ST	00660 08505	81500 201500 283000				01	4861.73 2430.87 2430.86		
14	302 10 B75 L11	.108 AC 11/2SFR-1F .1080	2	HAY, MATTHEW & ANNE 524 PRINCE ST BORDENTOWN, NJ 524 PRINCE ST	08505	94300 176400 270700				01	4688.53 2344.27 2344.26		

Line	1	2		3		4	5		6	7	8		
	Block No. Lot No. Qualification Account No.	Land Dimensions Building Description Additional Lots Acreage	Prop. Class	Owner's Name Address City State Property Location	Billing Code Zip Code Map Page	Land Improvement Exemptions Total	Deduct. Cd. Own	Special Tax Codes	Num Units	TAXES 1st Half 1st Qtr 2nd Qtr			
1	302 11 B75 L10	.048 AC 2SBR-1F .0480	2	MAINS, RUSSELL S & WENDY 526 PRINCE ST BORDENTOWN, NJ 526 PRINCE ST	08505	72200 162300 234500				01	4061.54 2030.77 2030.77		
2	302 12 B75 L09	.055 AC 2SBR-2F .0550	2	KEARNS, JOHN M & VIRGINIA 17 FARNSWORTH AVE BORDENTOWN, NJ 528 PRINCE ST	08505	73700 168900 242600				02	4201.83 2100.92 2100.91		
3	302 13 B75 L08D	.087 AC 2SFR-1F .0870	2	SCULLY, JAMES & SHARON 537 WILLOW ST BORDENTOWN, NJ 537 WILLOW ST	00660 08505	79900 98200 178100				01	3084.69 1542.35 1542.34		
4	302 14 B75 L08C	.060 AC 2SFR-1F .0600	2	HENDRY, JOSEPH J 535 WILLOW ST BORDENTOWN, NJ 535 WILLOW ST	08505	66400 96700 163100				01	2824.89 1412.45 1412.44		
5	302 15 B75 L08B	.084 AC 2SFR-1F .0840	2	BENNETT, PATRICIA 533 WILLOW ST BORDENTOWN, NJ 533 WILLOW ST	08505	79500 96100 175600				01	3041.39 1520.70 1520.69		
6	302 16 B75 L08A	.100 AC 2SFR-1F .1000	2	HUNNINGHAKE, MICHAEL & O'GORMAN, M 531 WILLOW ST BORDENTOWN, NJ 531 WILLOW ST	08505	87500 82500 170000				01	2944.40 1472.20 1472.20		
7	302 17.01 WILLOW	.084 AC .0840	2	RONAGHAN, NEAL & LAUREN 529 WILLOW ST BORDENTOWN, NJ 529 WILLOW ST	08505 R3	52400 104800 157200				01	2722.71 1361.36 1361.35		
8	302 17.02 WILLOW	.09 AC 2SF-1F .0900	2	DWYER, JOHN JR 527 WILLOW ST BORDENTOWN, NJ 527 WILLOW ST	00154 08505	55700 104800 160500				01	2779.86 1389.93 1389.93		
9	302 18 B75 L06	.142 AC 3SFR-1F .1420	2	NELSON, DAVID A & BETTY LOU 525 WILLOW ST BORDENTOWN, NJ 525 WILLOW ST	08505	85600 151000 236600				01	4097.91 2048.96 2048.95		
10	302 19 B75 L05C	.039 AC 2SFR-1F 20 .0390	2	FOSTER, KAREN M 521 WILLOW ST BORDENTOWN, NJ 521 WILLOW ST	00660 08505	70300 80400 150700				01	2610.13 1305.07 1305.06		
11	302 20 B75 L05B	.038 AC 2SFR-1F .0380	2	TOON, KRYSTAL 519 WILLOW ST BORDENTOWN, NJ 519 WILLOW ST	08505	90100 66100 156200				01	2705.39 1352.70 1352.69		
12	302 21 B75 L05A	.036 AC 2SFR-1F .0360	2	KENNY, ANTHONY M 23 HINKLE DR BORDENTOWN, NJ 517 WILLOW ST	00154 08505	69800 88000 157800				01	2733.10 1366.55 1366.55		
13	302 22 B75 L05	.036 AC 2SFR-1F .0360	2	PALLADINO, JOSEPH 515 WILLOW ST BORDENTOWN, NJ 515 WILLOW ST	08505	53700 80300 134000				01	2320.88 1160.44 1160.44		
14	302 23 B75 L04	.181 AC 2SFR-1F1SFR-1F .1810	2	SAMSEL, STUART O & EUGENIA N 509 WILLOW ST BORDENTOWN, NJ 509-511 WILLOW ST	08505 R3	86900 127600 214500				01	3715.14 1857.57 1857.57		

Line	1	2		3		4	5		6	7	8		
	Block No. Lot No. Qualification Account No.	Land Dimensions Building Description Additional Lots Acreage	Prop. Class	Owner's Name Address City State Property Location	Billing Code Zip Code Map Page	Land Improvement Exemptions Total	Deduct. Cd. Own	Special Tax Codes	Num Units	TAXES 1st Half 1st Qtr 2nd Qtr			
1	302 24 B75 L02	.036 AC 2SFR-1F .0360	2	DANSER, ROBERT JR & REBECCA ET AL 507 WILLOW ST BORDENTOWN, NJ 507 WILLOW ST	08505	69800 100600 170400				01	2951.33 1475.67 1475.66		
2	302 25 B75 L01	.146 AC 1SFR-1F .1460	2	NEISE, ROBERT N & LUTZ, DEBRA L 501 WILLOW ST BORDENTOWN, NJ 501 WILLOW ST	08505 R3	94500 137600 232100				01	4019.97 2009.99 2009.98		
3	303 1 B77 L01	.032 AC 2SFR-2F .0320	2	CIARROCCA, PAUL D 2 PRINCE STREET BORDENTOWN, NJ 3 W UNION ST	08505	61000 79000 140000				02	2424.80 1212.40 1212.40		
4	303 2 B77 L02	.041 AC 2SFR-1F .0410	2	1 PAGMA PROPERTIES, LLC 11 E BURLINGTON ST/APT A BORDENTOWN, NJ 1 W UNION ST	08505	67200 80200 147400				01	2552.97 1276.49 1276.48		
5	303 3 B77 L03	.115 AC 2SFR-2F .1150	2	BROWN, SUTTIDA O 500 FARNSWORTH AVE BORDENTOWN, NJ 500 FARNSWORTH AVE	08505	84600 150800 235400				01	4077.13 2038.57 2038.56		
6	303 4 B77 L04	.106 AC 21/2SFR-1F .1060	2	DOWSHEN, JOEL F & MARSHA 502 FARNSWORTH AVE BORDENTOWN, NJ 502 FARNSWORTH AVE	08505	83100 181600 264700				01	4584.61 2292.31 2292.30		
7	303 5 B77 L05	.070 AC 2SFR-1F .0700	2	MCGOWAN, STEPHEN G & PATRICIA 504 FARNSWORTH AVE BORDENTOWN, NJ 504 FARNSWORTH AVE	08505	76600 119000 195600				01	3387.79 1693.90 1693.89		
8	303 6 B77 L06	.303 AC 2SFR-1F .3030	2	MALONE, JOSEPH R III & VALERIE J 506 FARNSWORTH AVE BORDENTOWN, NJ 506 FARNSWORTH AVE	08505	91000 246800 337800				01	5850.70 2925.35 2925.35		
9	303 7 B77 L07	.112 AC 2SFR-1F .1120	2	ONSDORFF, KEITH & KATHLEEN 508 FARNSWORTH AVE BORDENTOWN, NJ 508 FARNSWORTH AVE	08505	74800 140200 215000	S 100			01	3723.80 1861.90 1861.90		
10	303 8 B77 L08	.154 AC 2SFR-1F .1540	2	LEJAMBRE, THOMAS J & SUSAN E PORCELLA 11 E DELAWARE AVE PENNINGTON, NJ 510 FARNSWORTH AVE	08534	86000 173500 259500				01	4494.54 2247.27 2247.27		
11	303 9 B77 L09	.276 AC 2SFR-4F2SFR-2F .2760	2	512 FARNSWORTH PARTNERS, LLC 200 CHESTNUT ST, 9A BORDENTOWN, NJ 512 FARNSWORTH AVE	08505	90100 399000 489100				04	8471.21 4235.61 4235.60		
12	303 10 B77 L10	.064 AC 2SFR-2F .0640	2	DEY, AMANDA & NILES, LAWRENCE 109 MARKET LANE GREENWICH, NJ 516 FARNSWORTH AVE	08323	75500 167700 243200				02	4212.23 2106.12 2106.11		
13	303 11 B77 L11A	.064 AC 2SFR-1F .0640	2	HOWARD SPRING STREET, LLC 7 HAMID CT HAMILTON, NJ 518 FARNSWORTH AVE	08619	77400 169600 247000				01	4278.04 2139.02 2139.02		
14	303 12 B77 L11B	.024 AC 2SFR-1F .0240	2	BERARDI, MORGAN 2 W CHESTNUT ST BORDENTOWN, NJ 2 W CHESTNUT ST	08505	67400 89700 157100				01	2720.97 1360.49 1360.48		



L i n e	1	2	3		4	5	6	7	8	
	Block No. Lot No. Qualification Account No.	Land Dimensions Building Description Additional Lots Acreage	Prop. Class	Owner's Name Address City State Property Location	Billing Code Zip Code Map Page	Land Improvement Exemptions Total	Deduct. Cd. Own	Special Tax Codes	Num Units	
1	303 13 B77 L10A	.017 AC 2SFR-1F .0170	2	EVANS, SCOTT A 4 W CHESTNUT ST BORDENTOWN, NJ 4 W CHESTNUT ST	00660 08505	65800 86700 152500			01	2641.30 1320.65 1320.65
2	303 14 B76 L13	.138 AC 2SFR-1F .1380	2	GANGONE, LORENZO & SINISHTAJ, NORA 531 PRINCE ST BORDENTOWN, NJ 531 PRINCE ST	08505	80200 172400 252600			01	4375.03 2187.52 2187.51
3	303 15 B76 L12	.096 AC 2SFR-1F .0960	2	DILEO, DANIEL & DEBRA 527 PRINCE ST BORDENTOWN, NJ 527 PRINCE ST	00660 08505	81500 155300 236800			01	4101.38 2050.69 2050.69
4	303 16 B76 L11	.069 AC 2SFR-1F .0690	2	ALBERTSON, JOHN JR & CYNTHIA TROFA 525 PRINCE ST BORDENTOWN, NJ 525 PRINCE ST	08505	76400 143100 219500			01	3801.74 1900.87 1900.87
5	303 17 B76 L10	.055 AC 3SFR-1F .0550	2	GUILLEN, SANTIAGO & GILLIGO, GINA 523 PRINCE ST BORDENTOWN, NJ 523 PRINCE ST	08505	73600 126100 199700			01	3458.81 1729.41 1729.40
6	303 18 B76 L09	.055 AC 3SFR-2F .0550	2	BROWN, ADAM E & REBECCA ANNE 50 E BRANCH RD ALLENTOWN, NJ 521 PRINCE ST	08501	73600 122300 195900			02	3392.99 1696.50 1696.49
7	303 19 B76 L08	.083 AC 2SFR-1F .0830	2	CRAIG, JUDY C B 519 PRINCE ST BORDENTOWN, NJ 519 PRINCE ST	08505	79200 159000 238200			01	4125.63 2062.82 2062.81
8	303 20 B76 L07	.165 AC 2SFR-1F .1650	2	CAMPBELL, CHRISTOPHER & ABIGAIL 515 PRINCE ST BURLINGTON, NJ 515 PRINCE ST	08505	86300 218600 304900			01	5280.87 2640.44 2640.43
9	303 21 B76 L06	.083 AC 2SFR-1F .0830	2	COCHRANE, JEAN F 513 PRINCE ST BORDENTOWN, NJ 513 PRINCE ST	00660 08505	79200 177700 256900			01	4449.51 2224.76 2224.75
10	303 22 B76 L05	.083 AC 2SFR-1F .0830	2	FEENEY, BRIANNE & PRICE, ERIC 511 PRINCE ST BORDENTOWN, NJ 511 PRINCE ST	08505	79200 143300 222500			01	3853.70 1926.85 1926.85
11	303 23 B76 L04	.083 AC 2SFR-1F .0830	2	ANDERSON, HOWARD & ELIZABETH 509 PRINCE ST BORDENTOWN, NJ 509 PRINCE ST	08505	79200 176800 256000			01	4433.92 2216.96 2216.96
12	303 24 B76 L03	.096 AC 2SFR-1F .0960	2	KRUPA, DONNA HILL 507 PRINCE ST BORDENTOWN, NJ 507 PRINCE ST	08505	81500 150800 232300			01	4023.44 2011.72 2011.72
13	303 25 B76 L02	.083 AC 2SFR-1F .0830	2	EILEEN PAZDER LIVING TRUST 505 PRINCE ST BORDENTOWN, NJ 505 PRINCE ST	08505	79200 158300 237500			01	4113.50 2056.75 2056.75
14	303 26 B76 L01	.165 AC 2SFR-1F .1650	2	APPLEBY, KURT L & VERA 501 PRINCE ST BORDENTOWN, NJ 501 PRINCE ST	08505	86300 211700 298000			01	5161.36 2580.68 2580.68

Line	1	2	3		4	5	6	7	8	
	Block No. Lot No. Qualification Account No.	Land Dimensions Building Description Additional Lots Acreage	Prop. Class	Owner's Name Address City State Property Location	Billing Code Zip Code Map Page	Land Improvement Exemptions Total	Deduct. Cd. Own	Special Tax Codes	Num Units	
1	304 1 B83 L01	.204 AC 2SFB .2040	2	VEITENGRUBER, GEORGE III ET ALS 4 E UNION ST BORDENTOWN, NJ 4 E UNION ST	08505	87700 169200 256900			01	4449.51 2224.76 2224.75
2	304 2 B83 L02	.225 AC 2SFR-1F .2250	2	FEDERICI, S T & MACALALAD, S T 6 E UNION ST BORDENTOWN, NJ 6 E UNION ST	08505	88400 188500 276900			01	4795.91 2397.96 2397.95
3	304 3 B83 L03	.116 AC 2SFR-1F .1160	2	LUTZ, THEODORE H & JOANNE 8 E UNION ST BORDENTOWN, NJ 8 E UNION ST	00322 08505	84600 205400 290000	V 100		01	4897.80 2448.90 2448.90
4	304 4 B83 L04	.208 AC 2SFR-1F .2080	2	PILLIK, KENNETH M & MELISSA J 508 REEDER AVE BORDENTOWN, NJ 508 REEDER AVE	00660 08505	87800 195700 283500			01	4910.22 2455.11 2455.11
5	304 5 B83 L05	.119 AC 2SFR-1F .1190	2	CLAUSER, JOHN P 510 REEDER AVE BORDENTOWN, NJ 510 REEDER AVE	08505	84800 197500 282300			01	4889.44 2444.72 2444.72
6	304 6 B83 L06	.231 AC 2SFR-1F .2310	2	SCOLARO, MICHAEL JR & BLOOM, RANDYE 514 REEDER AVE BORDENTOWN, NJ 514 REEDER AVE	08505	88600 228400 317000			01	5490.44 2745.22 2745.22
7	304 7 B83 L07	.119 AC 2SFRTBL-1F .1190	2	HARWICK, PALMA 516 REEDER AVE BORDENTOWN, NJ 516 REEDER AVE	08505	84800 168500 253300			01	4387.16 2193.58 2193.58
8	304 8 B83 L08	.158 AC 2SFR-1F .1580	2	RICHARDSON, NANCY 518 REEDER AVE BORDENTOWN, NJ 518 REEDER AVE	08505	86100 226400 312500			01	5412.50 2706.25 2706.25
9	304 9 B83 L09	.364 AC 3SFR-1F .3640	4A	MOORE FUNERAL SERVICES, INC 517 FARNSWORTH AVE BORDENTOWN, NJ 517 FARNSWORTH AVE	08505 R2 3	105100 414800 519900				9004.67 4502.34 4502.33
10	304 10 B83 L10	.182 AC 2SFR-1F .1820	2	STONEBACK, MARION N 513 FARNSWORTH AVE BORDENTOWN, NJ 513 FARNSWORTH AVE	08505	86900 225200 312100			01	5405.57 2702.79 2702.78
11	304 11 B83 L11	.355 AC 2SFR2UG-1F .3550	2	SCHINO, VINCENT & MARYANN CASEY 511 FARNSWORTH AVE BORDENTOWN, NJ 511 FARNSWORTH AVE	00660 08505	92800 347200 440000			01	7620.80 3810.40 3810.40
12	304 12 B83 L12	.311 AC 21/2SFRTBL-1F .3110	2	PAVLOVSKY, J S JR & BROIS-PAVLOVSKY V 507 FARNSWORTH AVE BORDENTOWN, NJ 507 FARNSWORTH AVE	08505	100700 309800 410500			01	7109.86 3554.93 3554.93
13	304 13 B83 L13	.154 AC 3SFR-1F .1540	2	COLLOM, III JOHN W 505 FARNSWORTH AVE BORDENTOWN, NJ 505 FARNSWORTH AVE	08505	86000 212800 298800			01	5175.22 2587.61 2587.61
14	304 14 B83 L14	.165 AC 2SFR-1F .1650	2	WAINWRIGHT, STEVEN & CARRIE 503 FARNSWORTH AVE BORDENTOWN, NJ 503 FARNSWORTH AVE	08505	86400 260600 347000			01	6010.04 3005.02 3005.02

Line	1	2		3		4	5		6	7	8		
	Block No. Lot No. Qualification Account No.	Land Dimensions Building Description Additional Lots Acreage	Prop. Class	Owner's Name Address City State Property Location	Billing Code Zip Code Map Page	Land Improvement Exemptions Total	Deduct. Cd. Own	Special Tax Codes	Num Units	TAXES 1st Half 1st Qtr 2nd Qtr			
1	304 15 B83 L15	.106 AC 2SFR-1F .1060	2	BURKE, JOHN J & COLLEEN 501 FARNSWORTH AVE BORDENTOWN, NJ 501 FARNSWORTH AVE	00660 08505	83200 212600 295800				01	5123.26 2561.63 2561.63		
2	401 1 B89 L01	.457 AC .4570	1	MHS C/O ALOI 9 ROBERTS DR MT HOLLY, NJ 290 ST HYWAY RTE 130&206	08060	49900 49900					864.27 432.14 432.13		
3	402 1 B87 L01A	.395 AC 1SBR B402 L2 .3950	4A	GALLO BROTHERS, LLC 128 MERRITT DRIVE ORADELL, NJ 213 US HIGHWAY 130	07649 HC 4	225000 379000 604000					10461.28 5230.64 5230.64		
4	403 1 B85 L01	1.100 AC 2SBR-1F&OFF 1.1000	2	ROSSOS, NICHOLAS A & NOREENE F 619 FARNSWORTH AVE BORDENTOWN, NJ 619 FARNSWORTH AVE	08505	118100 297100 415200				01	7191.27 3595.64 3595.63		
5	403 2 B85 L02	1.100 AC 1.5SF-2F 1.1000	4A	DWYER, JOHN 605 FARNSWORTH AVE BORDENTOWN, NJ 605 FARNSWORTH AVE	08505 R1 4	118100 187000 305100					5284.33 2642.17 2642.16		
6	403 3 B85 L03	1.200 AC 2SFR-1F 1.2000	2	PESCE, CHARLES T & JUDITH A 601 FARNSWORTH AVE BORDENTOWN, NJ 601 FARNSWORTH AVE	08505	121500 278500 400000	V 100			01	6803.00 3401.50 3401.50		
7	403 4 B85 L04	1.030 AC 2SFR-1F 1.0300	2	LEDERMAN, STEVEN M & GOLDMAN, B L 4 E CHESTNUT ST BORDENTOWN, NJ 4 E CHESTNUT ST	08505	105400 285600 391000				01	6772.12 3386.06 3386.06		
8	403 5 B85 L05	.840 AC .8400	1	CMO ENTERPRISES, LLC 244 RTE 130 BORDENTOWN, NJ 244 RTE 130	08505	80600 80600					1395.99 698.00 697.99		
9	403 6 B85 L06	.217 AC 2SFR-2F .2170	2	LARAIA, MARIA C 6 E CHESTNUT ST BORDENTOWN, NJ 6 E CHESTNUT ST	08505	88100 179300 267400				02	4631.37 2315.69 2315.68		
10	403 7 B85 L07	.241 AC 2SFR-1F2SFR-1F .2410	2	BRENNAN, ROBERT & HEIDI 8 E CHESTNUT ST BORDENTOWN, NJ 8 E CHESTNUT ST	00154 08505	88900 246900 335800				01	5816.06 2908.03 2908.03		
11	403 8 B85 L08	1.300 AC 11/2SFR-2F 1.3000	2	MCHUGH, ANNE 10 E CHESTNUT ST BORDENTOWN, NJ 10 E CHESTNUT ST	08505	140100 159900 300000				02	5196.00 2598.00 2598.00		
12	403 9 B85 L09	.972 AC 2SFR-1F .9720	2	HULL, ARTHUR & MARY 40 MOORE ST PRINCETON, NJ 12 E CHESTNUT ST	08542	113700 253700 367400				01	6363.37 3181.69 3181.68		
13	403 10 B85 L10	.796 AC 2SFR-1F .7960	2	GREEN, HANNAH S 28 E CHESTNUT ST BORDENTOWN, NJ 28 E CHESTNUT ST	08505	107800 287900 395700	00			01	6853.53 3426.77 3426.76		
14	403 10.01	.282 AC .2820	1	GIST, ROBERT 1581 3RD STREET BETHLEHEM, PA EAST CHESTNUT ST	18020	58000 58000					1004.56 502.28 502.28		

Line	1 Block No. Lot No. Qualification Account No.	2 Land Dimensions Building Description Additional Lots Acreage Prop. Class	3 Owner's Name Address City State Property Location Billing Code Zip Code Map Page	4 Land Improvement Exemptions Total	5 Deduct. Cd. Own	6 Special Tax Codes	7 Num Units	8 TAXES 1st Half 1st Qtr 2nd Qtr	
1	403 10.02	.366 AC  .3660	1 GREEN, HANNAH S 28 EAST CHESTNUT ST BORDENTOWN, NJ EAST CHESTNUT ST 08505	62000  62000				1073.84 536.92 536.92	
2	403 11 B85 L10A	.623 AC  .6230	1 WILLIAMS, EVELYN 272 WARD AVE, APT 28F BORDENTOWN, NJ 28 E CHESTNUT ST 08505 R-2 4	112300  112300				1945.04 972.52 972.52	
3	403 12 B85 L11	.418 AC 1SBR-1F .4180	2 SMITH, HEATHER M 40 E CHESTNUT ST BORDENTOWN, NJ 40 E CHESTNUT ST 08016	78100 102500 180600			01	3127.99 1564.00 1563.99	
4	403 13 B85 L12	5.360 AC 2SB-56F 46605SF L-22 B-404 5.3600	4C SCHINO PROPERTY MANAGEMENT, LLC 200 E CHESTNUT ST BORDENTOWN, NJ 200 E CHESTNUT ST 01554 08505 R2 4	1250000 2300000 3550000				61486.00 30743.00 30743.00	
5	403 14 B85 L13	.489 AC 1SB .4890	4A SHRI BORDENTOWN PROPERTY, LLC PO BOX 1682 BRICK, NJ 305-307 STATE HIGHWAY 130 HC 4 08512	607500 275000 882500				15284.90 7642.45 7642.45	
6	403 15 B85 L14	.506 AC 1SBL 67X130IRR .5060	4A DENGLER, PAUL L SR & CYNTHIA P PO BOX 252 BORDENTOWN, NJ 309 RTE 130 SOUTH 08505 HC 4	211500 140000 351500				6087.98 3043.99 3043.99	
7	403 16 B85 L15	.267 AC  .2670	1 DENGLER, PAUL L SR & CYNTHIA P PO BOX 252 BORDENTOWN, NJ REAR 315 ROUTE 130&206 08505	92400  92400				1600.37 800.19 800.18	
8	403 17.01	.079 AC P/O 120/13 BORD TWP .0790	1 DENGLER, PAUL L SR & CYNTHIA P PO BOX 252 BORDENTOWN, NJ 228 RT 130 08505 4	5000  5000				86.60 43.30 43.30	
9	403 17.02	.175 AC P/O 120/12 TWP BORD .1750	1 CREIGHTON PROP FAMILY LP 998 OLD EAGLE SCHOOL RD WAYNE, PA 230 RT 130 S 19087 4	13100  13100				226.89 113.45 113.44	
10	404 1 B84 L01	.235 AC 2SFR-2F .2350	2 CSAPO, THOMAS & GAIL 10 E UNION ST BORDENTOWN, NJ 10 E UNION ST 08505	88700 231700 320400			02	5549.33 2774.67 2774.66	
11	404 2 B84 L02	.115 AC 2SFR-1F .1150	2 MCEWAN, JAMES & PATRICIA E 14 E UNION ST BORDENTOWN, NJ 14 E UNION ST 00322 08505	84600 181300 265900	V 100		01	4480.39 2240.20 2240.19	
12	404 3 B84 L03	.344 AC 1SBR .3440	15C BURLINGTON COUNTY BD OF FREEHOLDERS 49 RANOCAS RD MT HOLLY, NJ 18 E UNION ST 08060	118500 1500000 1618500				.00 .00 .00	
13	404 4 B84 L04	2.800 AC 4-2SBR-32F 2.8000	4C RIVERWOOD COMMONS, LLC 160 S LIVINGSTON AVE LIVINGSTON, NJ 30 E UNION ST 07039 R2 4	640000 740000 1380000				23901.60 11950.80 11950.80	
14	404 5 B84 L05	.367 AC 2SFR-1F .3670	2 SCHUESSLER, LEANNE M 44 E UNION ST BORDENTOWN, NJ 44 E UNION ST 00660 08505	93200 149400 242600			01	4201.83 2100.92 2100.91	

Line	1	2		3		4	5		6	7	8		
	Block No. Lot No. Qualification Account No.	Land Dimensions Building Description Additional Lots Acreage	Prop. Class	Owner's Name Address City State Property Location	Billing Code Zip Code Map Page	Land Improvement Exemptions Total	Deduct. Cd. Own	Special Tax Codes	Num Units	TAXES 1st Half 1st Qtr 2nd Qtr			
1	404 6 B84 L06	.471 AC 2SFR-1F .4710	2	TARGONSKI, ZIGMONT 46 E UNION ST BORDENTOWN, NJ 46 E UNION ST	08505	96700 193900 290600				01	5033.19 2516.60 2516.59		
2	404 7 B84 L07	.172 AC 11/2SFR-1F .1720	2	PORTER, FREDERICK M III & CATHERINE 48 E UNION ST BORDENTOWN, NJ 48 E UNION ST	08505	86600 100800 187400	V 100			01	3120.77 1560.39 1560.38		
3	404 8 B84 L08	.686 AC 11/2SFR-1F .6860	2	PIZZADILI, VIRGINIA B 50 E UNION ST BORDENTOWN, NJ 50 E UNION ST	08505	104000 140900 244900				01	4241.67 2120.84 2120.83		
4	404 9 B84 L09	.356 AC 2SF-1F .3560	2	WIRTZ, DARLENE 52 E UNION ST BORDENTOWN, NJ 52 E UNION ST	08150 08505	92800 150500 243300				01	4213.96 2106.98 2106.98		
5	404 10 B84 L10	.344 AC 11/2SFR-1F .3440	2	COMISKY, DAVID P & HEATHER L 54 E UNION ST BORDENTOWN, NJ 54 E UNION ST	00660 08505	92400 150200 242600				01	4201.83 2100.92 2100.91		
6	404 11 B84 L11	.333 AC 2SFR-1F .3330	2	CARTLIDGE, BRENDAN & GONZALEZ, M 56 E UNION ST BORDENTOWN, NJ 56 E UNION ST	00660 08505	92000 129800 221800				01	3841.58 1920.79 1920.79		
7	404 12 B84 L12	.321 AC 2SFR-1F .3210	2	ARCHER III, WILLIAM E 58 E UNION ST BORDENTOWN, NJ 58 E UNION ST	08505	91700 78000 169700				01	2939.21 1469.61 1469.60		
8	404 13 B84 L13	.310 AC 11/2SFR-1F .3100	2	BAKER, MICHAEL A & COLLEEN M 60 E UNION ST BORDENTOWN, NJ 60 E UNION ST	08505	91300 107900 199200				01	3450.15 1725.08 1725.07		
9	404 14 B84 L14	.298 AC 11/2SFR-1F .2980	2	CORBO, JOAN 62 E UNION ST BORDENTOWN, NJ 62 E UNION ST	08505	90900 179600 270500				01	4685.06 2342.53 2342.53		
10	404 15 B84 L15	.211 AC 2SFR-1F .2110	2	KENNEDY, DANIEL M & HEATHER 64 E UNION ST BORDENTOWN, NJ 64 E UNION ST	08505	87900 277600 365500				01	6330.46 3165.23 3165.23		
11	404 16 B84 L16	.184 AC 2SFR-1F .1840	2	DONALD, JOHN & CAROLE 66 E UNION ST BORDENTOWN, NJ 66 E UNION ST	08505	87000 155800 242800	V 100			01	4080.30 2040.15 2040.15		
12	404 17 B84 L17	.275 AC 2SFR-1F .2750	2	LYNCH, JAMES E JR & JUDITH A 72 E UNION ST BORDENTOWN, NJ 72 E UNION ST	05825 08505	90100 244700 334800				01	5798.74 2899.37 2899.37		
13	404 18 B84 L18	.312 AC 11/2SBR-1F .3120	2	ERICKSON, PAMELA & MCDONALD, JOHN 76 E UNION ST BORDENTOWN, NJ 76 E UNION ST	00154 08505	91600 118400 210000				01	3637.20 1818.60 1818.60		
14	404 19 B84 L19	.566 AC 1SST-1F .5660	2	MOROLDA, DENNIS & DANIELLE 78 E UNION ST BORDENTOWN, NJ 78 E UNION ST	08505	80000 285600 365600				01	6332.19 3166.10 3166.09		



Line	1	2		3		4	5		6	7	8		
	Block No. Lot No. Qualification Account No.	Land Dimensions Building Description Additional Lots Acreage	Prop. Class	Owner's Name Address City State Property Location	Billing Code Zip Code Map Page	Land Improvement Exemptions Total	Deduct. Cd. Own	Special Tax Codes	Num Units	TAXES 1st Half 1st Qtr 2nd Qtr			
1	404 20 B84 L20	.229 AC 2SFR-1F .2290	2	ARCHER, JACOB & DIANA 80 E UNION ST BORDENTOWN, NJ 80 E UNION ST	08505	88500 153700 242200				01	4194.91 2097.46 2097.45		
2	404 21 B84 L21	.115 AC 1SFR-1F .1150	2	IRSHAD, NASEEM 510 BUTTS AVE BORDENTOWN, NJ 510 BUTTS AVE	06555 08505	84600 151400 236000				01	4087.52 2043.76 2043.76		
3	404 22 B84 L22	2.100 AC 2SB-40F B403 L13 2.1000	4C	SCHINO PROPERTY MANAGEMENT, LLC 200 E CHESNUT ST BORDENTOWN, NJ E CHESTNUT ST	01554 08505 R2 4	500000 2050000 2550000					44166.00 22083.00 22083.00		
4	404 23 B84 L23A	.240 AC 2SFR-1F 1/3 INTEREST .2400	2	WALLACE, CA; GREEN, HP JR; GREEN, C-T/C 39 E CHESTNUT ST BORDENTOWN, NJ 39 E CHESTNUT ST	08505	88900 174400 263300	S 100			01	4435.36 2217.68 2217.68		
5	404 24 B84 L23	.238 AC 2SFR-1F .2380	2	LOWERY, W O & L R, TRUSTEES R/L/T 37 E CHESTNUT ST BORDENTOWN, NJ 37 E CHESTNUT ST	08505	88800 223400 312200	V 100			01	5282.31 2641.16 2641.15		
6	404 25 B84 L23A	.226 AC 1SPERMA-1F .2260	2	BURGESS, STEVE C & KATHRYN 79 HINKLE DR BORDENTOWN, NJ 35 E CHESTNUT ST	08505	88400 140900 229300				01	3971.48 1985.74 1985.74		
7	404 26 B84 L23B	.220 AC 1SFR-1F .2200	2	WILLIAMS, HANNAH JOYCE 33 E CHESTNUT ST BORDENTOWN, NJ 33 E CHESTNUT ST	08505	88200 72500 160700	V 100			01	2658.33 1329.17 1329.16		
8	404 27 B84 L24	.267 AC 2SF-1F .2670	2	ONORATI, RONALD C & SHARON A 19 E CHESTNUT ST BORDENTOWN, NJ 17-19 E CHESTNUT ST	00672 08505 R2	96700 179500 276200				01	4783.79 2391.90 2391.89		
9	404 28 B84 L26	.261 AC 2SFR-1F .2610	2	MCHUGH, ANNE P 10 E CHESTNUT ST BORDENTOWN, NJ 15 E CHESTNUT ST	08505	89600 179600 269200				01	4662.55 2331.28 2331.27		
10	404 29 B84 L27	.261 AC 2SFR-1F .2610	2	DOLCI, DANIELLE & DALARIS, H 11 E CHESTNUT ST BORDENTOWN, NJ 11 E CHESTNUT ST	08505	89600 203800 293400				01	5081.69 2540.85 2540.84		
11	404 30 B84 L28	.263 AC 2SFR&BL-1F .2630	2	PONE, DAVID & JULIE 515 REEDER AVE BORDENTOWN, NJ 515 REEDER AVE	08505	89700 182500 272200				01	4714.51 2357.26 2357.25		
12	404 31 B84 L29	.108 AC .1080	1	PONE, DAVID & JULIE 515 REEDER AVE BORDENTOWN, NJ 513 REEDER AVENUE	08505	28900 28900					500.55 250.28 250.27		
13	404 32 B84 L30	.206 AC 2SFR-1F .2060	2	BRENNAN, CHRISTINE S 103 SHREWSBURY COURT PENNINGTON, NJ 509 REEDER AVE	00322 08534	87700 198500 286200				01	4956.99 2478.50 2478.49		
14	404 33 B84 L31	.206 AC 2SF .2060	2	MYERS, LAUREN L & JOSEPH D 507 REEDER AVE BORDENTOWN, NJ 507 REEDER AVE	08505	82100 307200 389300				01	6742.68 3371.34 3371.34		

Line	1 Block No. Lot No. Qualification Account No.	2 Land Dimensions Building Description Additional Lots Acreage	Prop. Class	3 Owner's Name Address City State Property Location	4 Billing Code Zip Code Map Page	5 Land Improvement Exemptions Total	6 Deduct. Cd. Own	7 Special Tax Codes	8 Num Units	9 TAXES 1st Half 1st Qtr 2nd Qtr	10
1	405 1 B82 L01A	.065 AC 2SFR-2F .0650	2	MASTERSON, MATHEW 52 E UNION ST BORDENTOWN, NJ 114 E BURLINGTON ST	08505	82400 103700 186100			02	3223.25 1611.63 1611.62	
2	405 2 B82 L01B	.051 AC 2SFR-1F .0510	2	CIARROCCA FAMILY INVESTMENTS II,LLC 317 FARNSWORTH AVE BORDENTOWN, NJ 116 E BURLINGTON ST	08505	93200 100000 193200			01	3346.23 1673.12 1673.11	
3	405 3 B82 L02	.055 AC GAR .0550	2	CIARROCCA FAMILY INVESTMENTS II,LLC 317 FARNSWORTH AVE BORDENTOWN, NJ 118 E BURLINGTON ST	08505	19600 8000 27600			01	478.03 239.02 239.01	
4	405 4 B82 L03	.054 AC 2SFR-1F .0540	2	MAUGERI, BRIAN A SR & NANCY J 120 E BURLINGTON ST BORDENTOWN, NJ 120 E BURLINGTON ST	08505	73500 131300 204800			01	3547.14 1773.57 1773.57	
5	405 5 B82 L04	.195 AC 3SFR-1F .1950	2	STEIN, DONALD S & DEWIN-STEIN, A M 122 E BURLINGTON ST BORDENTOWN, NJ 122 E BURLINGTON ST	08505	87300 160000 247300			01	4283.24 2141.62 2141.62	
6	405 6 B82 L05	.243 AC 2SFR-1F .2430	2	DESANTIS, MICHAEL G & PATRICIA K 124 E BURLINGTON ST BORDENTOWN, NJ 124 E BURLINGTON ST	00322 08505	95800 132900 228700			01	3961.09 1980.55 1980.54	
7	405 7 B82 L06	.347 AC 2SFR-1F .3470	2	SUOZZO, JOSEPH & COLLEEN 148 CROSSWICKS ST BORDENTOWN, NJ 148 CROSSWICKS ST	00660 08505	118600 183100 301700			01	5225.45 2612.73 2612.72	
8	405 8 B82 L07	.172 AC 2SFR-1F .1720	15F	CHOJNACKI, BERNADETTE E 150 CROSSWICKS ST BORDENTOWN, NJ 150 CROSSWICKS ST	08505	111000 199600 310600	00		01	.00 .00 .00	
9	405 9 B82 L08	.158 AC 1SFR-1F .1580	2	SUOZZO, JOSEPH & COLLEEN 156 CROSSWICKS ST BORDENTOWN, NJ 156 CROSSWICKS ST	08505	110400 113700 224100			01	3881.41 1940.71 1940.70	
10	405 10 B82 L09	.172 AC 1SF .1720	2	BAVEROV, VICTOR & NICHOLAS 19 KENYON DRIVE NEW EGYPT, NJ 160 CROSSWICKS ST	08533	111000 139100 250100			02	4331.73 2165.87 2165.86	
11	405 11 B82 L10	.151 AC 11/2SFR-1F .1510	2	HILL, JOHN S & IRIS PETRANTO 162 CROSSWICKS ST BORDENTOWN, NJ 162 CROSSWICKS ST	08505	92500 233400 325900			01	5644.59 2822.30 2822.29	
12	405 12 B82 L11	.110 AC 1SFR-1F .1100	2	LYNCH, CINDY G 164 CROSSWICKS ST BORDENTOWN, NJ 164 CROSSWICKS ST	08150 08505	107500 95300 202800			01	3512.50 1756.25 1756.25	
13	405 13 B82 L12	.213 AC 11/2SFR-1F .2130	2	HAJE, THOMAS A & KELLY, KERRY C 75 E UNION ST BORDENTOWN, NJ 75 E UNION ST	00660 08505	112800 175100 287900			01	4986.43 2493.22 2493.21	
14	405 14 B82 L13	.148 AC 2SFR-1F .1480	2	DE LA CRUZ, MANUEL ANTONIO&MELANIE 73 E UNION ST BORDENTOWN, NJ 73 E UNION ST	00322 08505	90200 158800 249000	V 100		01	4187.68 2093.84 2093.84	

Line	1	2		3		4	5		6	7	8		
	Block No. Lot No. Qualification Account No.	Land Dimensions Building Description Additional Lots Acreage	Prop. Class	Owner's Name Address City State Property Location	Billing Code Zip Code Map Page	Land Improvement Exemptions Total	Deduct. Cd. Own	Special Tax Codes	Num Units	TAXES 1st Half 1st Qtr 2nd Qtr			
1	405 15 B82 L14	.179 AC 2SFR-1F .1790	2	BENNETT, CHRISTOPHER & MATHIAS, M L 71 E UNION ST BORDENTOWN, NJ 71 E UNION ST	00660 08505	100000 140000 240000				01	4156.80 2078.40 2078.40		
2	405 16 B82 L15	.206 AC 2SFR-1F .2060	2	GERIKE, SUSAN E 69 E UNION ST BORDENTOWN, NJ 69 E UNION ST	08505	87700 197600 285300				01	4941.40 2470.70 2470.70		
3	405 17 B82 L16	.115 AC 2SFR-1F .1150	2	KNAPP, PAUL W & JOANN 65 E UNION ST BORDENTOWN, NJ 65 E UNION ST	08505	108500 143000 251500				01	4355.98 2177.99 2177.99		
4	405 18 B82 L17	.115 AC 2SFR-1F .1150	2	GILARDI, VICTOR R III & SANDRA 63 E UNION ST BORDENTOWN, NJ 63 E UNION ST	08505	86800 151200 238000				01	4122.16 2061.08 2061.08		
5	405 19 B82 L18	.172 AC 1SFR-1F .1720	2	ALVARDO, ERICK 3 MYRTLE AVE BORDENTOWN, NJ 3 MYRTLE AVE	08505	111000 166800 277800				01	4811.50 2405.75 2405.75		
6	405 20 B82 L19	.172 AC 2SFR-1F .1720	2	BLINN, PATRICIA I 87 GEORGETOWN RD COLUMBUS, NJ 1 MYRTLE AVENUE	08022	111000 143500 254500				01	4407.94 2203.97 2203.97		
7	406 1 B86 L01	.592 AC CORNER OF CROSWICKS .5920	15C	STATE OF NJ DEPT OF TRANSPORTATION 1035 PARKWAY AVE TRENTON, NJ OPEN SPACE LOT	08600	7000 7000					.00 .00 .00		
8	501 1 B81 L01	.089 AC 2SFR-1F .0890	2	WARNER, HARRY C & EILEEN G 94 E BURLINGTON ST BORDENTOWN, NJ 94 E BURLINGTON ST	08505	80200 164400 244600				01	4236.47 2118.24 2118.23		
9	501 2 B81 L02	.194 AC 1SFR-1F .1940	2	US BANK TRUST 3701 REGENT BLVD IRVING, TX 100 E BURLINGTON ST	75063	87300 164200 251500				01	4355.98 2177.99 2177.99		
10	501 3 B81 L04	.263 AC 2SFR-2F .2630	2	ASSON, JOSEPHINE M 106 E BURLINGTON ST BORDENTOWN, NJ 104&106 E BURLINGTON ST	08505	89700 171500 261200				02	4523.99 2262.00 2261.99		
11	501 4 B81 L05	.229 AC 11/2SFR-1F .2290	2	SKIPPER, DEBRA A 2 MYRTLE AVE BORDENTOWN, NJ 2 MYRTLE AVE	08505	88500 177800 266300				01	4612.32 2306.16 2306.16		
12	501 5 B81 L06	.215 AC 2SFR-1F .2150	2	BRISSON, CHARLES & KAREN 59 E UNION ST BORDENTOWN, NJ 59 E UNION ST	08505	88000 166500 254500				01	4407.94 2203.97 2203.97		
13	501 6 B81 L07	.130 AC 2SBL-1F .1300	2	DILEMME, ANTHONY & HELEN 57 E UNION ST BORDENTOWN, NJ 57 E UNION ST	08505	85100 96400 181500				01	3143.58 1571.79 1571.79		
14	501 7 B81 L08	.057 AC 2SFR-1F .0570	2	LYNCH, JAMES E & JUDITH A 72 E UNION ST BORDENTOWN, NJ 55 E UNION ST	08505	74100 79700 153800				01	2663.82 1331.91 1331.91		

Line	1	2		3		4	5		6	7	8		
	Block No. Lot No. Qualification Account No.	Land Dimensions Building Description Additional Lots Acreage	Prop. Class	Owner's Name Address City State Property Location	Billing Code Zip Code Map Page	Land Improvement Exemptions Total	Deduct. Cd. Own	Special Tax Codes	Num Units	TAXES 1st Half 1st Qtr 2nd Qtr			
1	501 8 B81 L09	.115 AC 1SFR-1F .1150	2	PAVLICK, WILLIAM A & ANNE F 53 E UNION ST BORDENTOWN, NJ 53 E UNION ST	00660 08505	84600 125300 209900				01	3635.47 1817.74 1817.73		
2	501 9 B81 L10	.172 AC 11/2SFR-2F .1720	2	HENSLEY, RUTHANN 407 LEYDEN AVE BORDENTOWN, NJ 407 LEYDEN AVE	01516 08505	86600 133300 219900				01	3808.67 1904.34 1904.33		
3	501 10 B81 L11	.115 AC 11/2SFR-1F .1150	2	PARTYKA, STANLEY & MARY JO 405 LEYDEN AVE BORDENTOWN, NJ 405 LEYDEN AVE	01516 08505	84600 161000 245600				01	4253.79 2126.90 2126.89		
4	501 11 B81 L12	.115 AC 1SFR-1F .1150	2	MURPHY, MAUREEN OBRIEN- 403 LEYDEN AVE BORDENTOWN, NJ 403 LEYDEN AVE	08505	84600 104300 188900				01	3271.75 1635.88 1635.87		
5	502 1 B47 L01	2.000 AC CODE-B2S B 1201 L 33 2.0000	15A	BOARD OF EDUCATION BORD'T REG SD 48 DUNNS MILL ROAD BORDENTOWN, NJ 100 CROSSWICKS ST	08505	190600 7300000 7490600					.00 .00 .00		
6	502 2.01 B47 L02	10,134 SF 2SFR-1F .0002	2	OSCOVITCH, STEVEN TYLER 106 CROSSWICKS ST BORDENTOWN, NJ 106 CROSSWICKS ST	08505	85200 216900 302100				01	5232.37 2616.19 2616.18		
7	502 2.02 B47 L02	5,815 SF .0001	1	STONEBACK, ALAN M & MARION N 513 FARNSWORTH AVE BORDENTOWN, NJ 89 E BURLINGTON ST	08505	76500 76500					1324.98 662.49 662.49		
8	502 3 B47 L03	.127 AC 2SFR-2F .1270	2	CONSIGLIO, C J & CATHERINE M TSTES 906 KUSER RD TRENTON, NJ 110-114 CROSSWICKS ST	08619	85000 202900 287900				04	4986.43 2493.22 2493.21		
9	502 4 B47 L04	.223 AC 21/2SFR-3F .2230	2	CIARROCCA FAMILY INVST I, LLC 2 PRINCE STREET BORDENTOWN, NJ 116-118 CROSSWICKS ST	08505	88300 209600 297900				02	5159.63 2579.82 2579.81		
10	502 5 B47 L05	.369 AC 3SFR-2F .3690	4A	PEPPLER FUNERAL HOME 122 CROSSWICKS ST BORDENTOWN, NJ 122 CROSSWICKS ST	08505 R2 5	119600 415600 535200					9269.67 4634.84 4634.83		
11	502 6 B47 L06	.170 AC 2SBB .1700	2	CLAPS, JOHN 126 CROSSWICKS ST BORDENTOWN, NJ 126 CROSSWICKS ST	00660 08505	86500 145500 232000				01	4018.24 2009.12 2009.12		
12	502 7 B47 L07	.129 AC 1SFR-1F .1290	2	STONE, MIRIAM 134 CROSSWICKS ST BORDENTOWN, NJ 134 CROSSWICKS ST	08505	85100 69900 155000	00			01	2684.60 1342.30 1342.30		
13	502 8 B47 L08	.120 AC 2SFR-2F .1200	2	RATIGAN, JEANNE E 136 CROSSWICKS ST BORDENTOWN, NJ 136-138 CROSSWICKS ST	08505	84800 184800 269600				01	4669.47 2334.74 2334.73		
14	502 9 B47 L09	.062 AC 1SBR .0620	15A	THE BORDENTOWN HISTORICAL SOCIETY 302 FARNSWORTH AVE BORDENTOWN, NJ CLARA BARTON SCHOOL	08505	96100 14300 110400					.00 .00 .00		

Line	1	2	3		4	5	6	7	8	
	Block No. Lot No. Qualification Account No.	Land Dimensions Building Description Additional Lots Acreage	Prop. Class	Owner's Name Address City State Property Location	Billing Code Zip Code Map Page	Land Improvement Exemptions Total	Deduct. Cd. Own	Special Tax Codes	Num Units	TAXES 1st Half 1st Qtr 2nd Qtr
1	502 10 B47 L10	.085 AC 2SFR-1F .0850	2	TAMS, COLIN T & DEBORAH A 95 E BURLINGTON ST BORDENTOWN, NJ 95 E BURLINGTON ST	00660 08505	79500 117500 197000			01	3412.04 1706.02 1706.02
2	502 11 B47 L11	.200 AC 2SFR-1F .2000	2	MUGAVERO, CATHY JO 91 E BURLINGTON ST BORDENTOWN, NJ 91 E BURLINGTON ST	00154 08505	87500 97800 185300			01	3209.40 1604.70 1604.70
3	503 1 B44 L16	.053 AC DOC#28609-09 .0530	15C	CITY OF BORDENTOWN 324 FARNSWORTH AVE BORDENTOWN, NJ 317 BORDEN ST	08505	35000 35000				.00 .00 .00
4	503 2 B44 L17	.030 AC .0300	15C	CITY OF BORDENTOWN 324 FARNSWORTH AVE BORDENTOWN, NJ 315 BORDEN ST	08505	67900 67900			01	.00 .00 .00
5	503 3 B44 L18	.025 AC .0250	15C	CITY OF BORDENTOWN 324 FARNSWORTH AVE BORDENTOWN, NJ 313 BORDEN ST	08505	40000 40000			01	.00 .00 .00
6	503 4 B44 L19	.049 AC 2SFR-1F .0490	15C	CITY OF BORDENTOWN 324 FARNSWORTH AVE BORDENTOWN, NJ 311 BORDEN ST	08505	56900 56900				.00 .00 .00
7	503 5 B44 L20	.083 AC 2SFR-1F .0830	2	GREENFIELD, JANICE E 309 BORDEN ST BORDENTOWN, NJ 309 BORDEN ST	08505	63600 112000 175600			01	3041.39 1520.70 1520.69
8	503 6 B44 L21	.083 AC 2SFR-1F .0830	2	SAUNDERS, BARBARA 307 BORDEN ST BORDENTOWN, NJ 307 BORDEN ST	08505	63600 110700 174300	W 100		01	2893.88 1446.94 1446.94
9	503 7 B44 L22	.043 AC 2SFR-1F .0430	2	MENDENHALL, SHERICE BROWN 305 BORDEN ST BORDENTOWN, NJ 305 BORDEN ST	00660 08505	61300 81100 142400			01	2466.37 1233.19 1233.18
10	503 8 B44 L23	.043 AC 2SFR-1F .0430	2	MURAD, MOHAMED 303 BORDEN ST BORDENTOWN, NJ 303 BORDEN ST	08505	55600 81900 137500			01	2381.50 1190.75 1190.75
11	503 9 B44 L01	.134 AC .1340	2	KING-PARRY LIVING TRUST 72 CROSSWICKS ST BORDENTOWN, NJ 66 CROSSWICKS ST	08505	33300 9300 42600			01	737.83 368.92 368.91
12	503 10 B44 L02	.096 AC 2SFR-1F .0960	2	KING-PARRY LIVING TRUST 72 CROSSWICKS ST BORDENTOWN, NJ 72 CROSSWICKS ST	00660 08505	73100 146300 219400			01	3800.01 1900.01 1900.00
13	503 11 B44 L03	.138 AC CODE-CB1S .1380	4A	K STEWARD REALTY, LLC 4 HINKLE COURT BORDENTOWN, NJ 74 CROSSWICKS ST	08505 R3 5	93600 56600 150200				2601.47 1300.74 1300.73
14	503 12 B44 L04	.100 AC 3SFR-1F .1000	2	NEUROHR-PIERPAOLI, M & SIERING, S 78 CROSSWICKS ST BORDENTOWN, NJ 78 CROSSWICKS ST	08505	66100 220200 286300			01	4958.72 2479.36 2479.36



Line	1	2		3		4	5		6	7	8		
	Block No. Lot No. Qualification Account No.	Land Dimensions Building Description Additional Lots Acreage	Prop. Class	Owner's Name Address City State Property Location	Billing Code Zip Code Map Page	Land Improvement Exemptions Total	Deduct. Cd. Own	Special Tax Codes	Num Units	TAXES 1st Half 1st Qtr 2nd Qtr			
1	503 13 B44 L05	.210 AC 2SFR-1F .2100	2	COUNDIT, H C/O T. COUNDIT 4927 WINDSOR PARK SARASOTA, FL 84 CROSSWICKS ST	34235	80000 170000 250000				01	4330.00 2165.00 2165.00		
2	503 14 B44 L06	.083 AC 2SFR-1F .0830	2	GREENFIELD, HOWARD & HAPPINESS N 304 HOPKINSON ST BORDENTOWN, NJ 304 HOPKINSON ST	00154 08505	63600 81600 145200				01	2514.87 1257.44 1257.43		
3	503 15 B44 L07	.083 AC GAR1SBL .0830	2	POWELL, GERTRUDE 306 HOPKINSON ST BORDENTOWN, NJ 306 HOPKINSON ST	08505	63600 86000 149600				01	2591.07 1295.54 1295.53		
4	503 16 B44 L08	.039 AC 2SFR-1F .0390	2	CONAWAY, HERBERT C 9 BENNINGTON RD BORDENTOWN, NJ 308 HOPKINSON ST	08505	54700 125500 180200				01	3121.07 1560.54 1560.53		
5	503 17 B44 L09	.026 AC 2SFR-1F .0260	2	GANGES, WILLARD & CATHY 310 HOPKINSON ST BORDENTOWN, NJ 310 HOPKINSON ST	00660 08505	52100 73200 125300				01	2170.20 1085.10 1085.10		
6	503 18 B44 L10	.027 AC 2SFR-1F .0270	2	BAXTER, JESSE & ANGELA 61 WEST ST BORDENTOWN, NJ 61 WEST ST	08505	52400 73100 125500				01	2173.66 1086.83 1086.83		
7	503 19 B44 L11	.036 AC .0360	2	SILVER, TANJA C/O HABITAT 59 WEST ST BORDENTOWN, NJ 59 WEST ST	00154 08505	54100 128500 182600				01	3162.63 1581.32 1581.31		
8	503 20 B44 L12	.069 AC CODE-L .0690	2	JOHNSON, SYLVIA M 55 WEST ST BORDENTOWN, NJ 55 WEST ST	01516 08505	61000 110400 171400				01	2968.65 1484.33 1484.32		
9	503 21 B44 L13	.090 AC 2SFR-1F .0900	2	MC GILBERRY, DARLENE 53 WEST ST BORDENTOWN, NJ 53 WEST ST	00660 08505	64500 78500 143000				01	2476.76 1238.38 1238.38		
10	503 22 B44 L14A	.025 AC .0250	1	COLEMAN, VALERIE 49 WEST ST BORDENTOWN, NJ 51 WEST ST	08505	66600 66600				01	1153.51 576.76 576.75		
11	503 23 B44 L14B	.039 AC 2SFR-1F .0390	2	COLEMAN, VALERIE 49 WEST ST BORDENTOWN, NJ 49 WEST ST	08505	70200 55100 125300				01	2045.20 1022.60 1022.60		
12	503 24	.041 AC 2SFR-1F .0410	2	LYLES, DIANE JONES 47 WEST ST BORDENTOWN, NJ 47 WEST ST	08505	55200 72000 127200				01	2203.11 1101.56 1101.55		
13	504 1 B46 L07	.049 AC 2SFR-4F .0490	2	GOTHAM DEVELOPMENT, LLC 25 BROOKSIDE DRIVE BORDENTOWN, NJ 331 BORDEN ST	08505	56800 142800 199600				02	3457.07 1728.54 1728.53		
14	504 2 B46 L06A	25X65 IRR 2SBL-6F2SBL-4F .0000	2	KHAN, MOHAMMAD 82 AUGUSTA DR MANSFIELD, NJ 329 BORDEN ST	08022	46800 79300 126100				01	2184.05 1092.03 1092.02		

Line	1	2		3		4	5		6	7	8		
	Block No. Lot No. Qualification Account No.	Land Dimensions Building Description Additional Lots Acreage	Prop. Class	Owner's Name Address City State Property Location	Billing Code Zip Code Map Page	Land Improvement Exemptions Total	Deduct. Cd. Own	Special Tax Codes	Num Units	TAXES 1st Half 1st Qtr 2nd Qtr			
1	504 3 B46 L06B	.030 AC 2SFR-2F .0300	2	BAUER, MICHAEL J 3514 SE 17TH AVE CAPE CORAL, FL 46-48 WEST ST	33904	52900 112000 164900				02	2856.07 1428.04 1428.03		
2	504 4 B46 L01	.032 AC .0320	1	LIPPINCOTT & LIPPINCOTT 24269 W MAIN ST COLUMBUS, NJ 50 WEST ST	08022	15600 15600					270.19 135.10 135.09		
3	504 5 B46 L02A	.031 AC .0310	2	BAGGALEY, CHARLES III 23 VINTAGE COURT HAMILTON, NJ 52 WEST ST	08690	53000 124900 177900				01	3081.23 1540.62 1540.61		
4	504 6 B46 L03A	.036 AC .0360	1	LIPPINCOTT & LIPPINCOTT 24269 W MAIN ST COLUMBUS, NJ 54 WEST ST	08022	16200 16200					280.59 140.30 140.29		
5	504 7 B46 L03B	.045 AC 15X37 .0450	1	FRANCIS, ESTHER, ET AL 56 WEST ST BORDENTOWN, NJ 56 WEST ST	08505	17900 17900					310.03 155.02 155.01		
6	504 8 B46 L04	.034 AC 1SFR-1F .0340	2	FRANCIS, ESTHER, ET AL 56 WEST ST BORDENTOWN, NJ 400 HOPKINSON ST	08505	53800 69500 123300				01	2135.56 1067.78 1067.78		
7	504 9 B46 L02B	.034 AC .0340	15C	CITY OF BORDENTOWN 324 FARNSWORTH AVE BORDENTOWN, NJ 39-41 E BURLINGTON ST	08505	59000 59000					.00 .00 .00		
8	504 10	.020 AC 2SCB .0200	2	BASTARDO, HEATHER 667 RIDGE RD MONMOUTH JUNCTION, NJ 37 E BURLINGTON ST	08852	50900 71600 122500				01	2121.70 1060.85 1060.85		
9	504 11	.022 AC 2SCB .0220	2	NEWCOMER, LISA A 799 WRIGHTSTOWN ROAD COLUMBUS, NJ 35 E BURLINGTON ST	00154 08022	51300 83100 134400				01	2327.81 1163.91 1163.90		
10	504 12	.024 AC 2SCB .0240	2	CHRISTIE, RUBEN I 403 WHITE SWAN WAY LANGHORNE, PA 33 E BURLINGTON ST	19047	51800 63700 115500				01	2000.46 1000.23 1000.23		
11	504 13	.037 AC 2SCB .0370	2	BUGGS, ELAINE 31 E BURLINGTON ST BORDENTOWN, NJ 31 E BURLINGTON ST	08505	54400 58200 112600				01	1950.23 975.12 975.11		
12	504 14	.022 AC 2SCB SHELTER/HALFWAY HSE .0220	15D	THE SALT & LIGHT COMPANY, INC 1841 BURL-MT HOLLY RD WESTAMPTON, NJ 327 BORDEN ST	080601069	65600 59100 124700					.00 .00 .00		
13	504 15	.022 AC 2SCB .0220	2	STAUB, MATTHEW J & TUCKER, RAYMOND 104 PINE STREET BORDENTOWN, NJ 325 BORDEN ST	08505	51200 60900 112100				01	1941.57 970.79 970.78		
14	504 16	.021 AC 2SCB .0210	2	TAYLOR, LESLIE 312 BORDEN ST BORDENTOWN, NJ 323 BORDEN ST	08505	51100 55700 106800				01	1849.78 924.89 924.89		

Line	1	2		3		4	5		6	7	8		
	Block No. Lot No. Qualification Account No.	Land Dimensions Building Description Additional Lots Acreage	Prop. Class	Owner's Name Address City State Property Location	Billing Code Zip Code Map Page	Land Improvement Exemptions Total	Deduct. Cd. Own	Special Tax Codes	Num Units	TAXES 1st Half 1st Qtr 2nd Qtr			
1	504 17	.021 AC 2SCB .0210	2	KHAN, MOHAMMAD M 86 AUGUSTA DR MANSFIELD, NJ 321 BORDEN ST	08022	55100 56500 111600				01	1932.91 966.46 966.45		
2	504 18	.023 AC 2SCB .0230	2	EYMAN, WILLIAM & ROSENA, AMERICO 219 WEST 3RD STREET FLORENCE, NJ 319 BORDEN ST	06600 08518	56900 55400 112300				01	1945.04 972.52 972.52		
3	505 1 B80 L02	.097 AC 2SFR-1F .0970	1	PAGMA PROPERTIES INC 15 HOLDMAN PLACE MILLSTONE, NJ 22 E BURLINGTON ST	08353	26900 26900					465.91 232.96 232.95		
4	505 2 B80 L03	.045 AC 3SFR-1F .0450	1	PAGMA PROPERTIES INC 15 HOLDMAN PLACE MILLSTONE, NJ 24 E BURLINGTON ST	00656 08535	55900 55900				01	2805.84 1402.92 1402.92		
5	505 3 B80 L04	.070 AC 2SF-1F .0700	2	LABISSIERE, GUERINO & YOLETTE 26 E BURLINGTON ST BORDENTOWN, NJ 26 E BURLINGTON ST	08505	61000 107900 168900				01	2925.35 1462.68 1462.67		
6	505 4 B80 L05	.283 AC 2SFR-1F .2830	15D	MT. ZION A.M.E. CHURCH 36 E BURLINGTON ST BORDENTOWN, NJ 30 E BURLINGTON ST	08505	87900 96400 184300				01	3192.08 1596.04 1596.04		
7	505 5.01	.046 AC 2SFR-1F 1/2DPX .0460	2	PATILLO, STEPHEN 204 ELIZABETH ST BORDENTOWN, NJ 32 E BURLINGTON ST	08505	56200 95100 151300				01	2620.52 1310.26 1310.26		
8	505 5.02	.046 AC 2SFR-1F 1/2DPX .0460	2	ANTUNEZ, NAPOLEON 41 ELIZABETH ST BORDENTOWN, NJ 34 E BURLINGTON ST	00154 08505	56200 101300 157500				01	2727.90 1363.95 1363.95		
9	505 6 B80 L07	.350 AC ADD LAND .4216 .3500	15D	MT. ZION A.M.E. CHURCH PO BOX 45 BORDENTOWN, NJ 36 E BURLINGTON ST	08505 R3 5	122900 3900 126800					.00 .00 .00		
10	505 7 B80 L08	.138 AC 1SBL .1380	15D	MT. ZION A.M.E. CHURCH 38 BURLINGTON ST BORDENTOWN, NJ 38 BURLINGTON ST	08505 R3 5	90500 162800 253300					.00 .00 .00		
11	505 8 B80 L09	1.700 AC CODE-L 1.7000	15A	BOARD OF EDUCATION BORD'T REG SD 48 DUNNS MILL ROAD BORDENTOWN, NJ 52 E BURLINGTON ST	08505	160100 28500 188600					.00 .00 .00		
12	505 9 B80 L10	.184 AC 1SFR .1840	15D	SHILOH BAPTISH CHURCH 44 E BURLINGTON ST BORDENTOWN, NJ 44 E BURLINGTON ST	08505	97500 159600 257100					.00 .00 .00		
13	505 10 B80 L12	.181 AC 2SFR-1F .1810	2	SANDERS, BARBARA ANN 60 E BURLINGTON ST BORDENTOWN, NJ 60 E BURLINGTON ST	08505	75800 98700 174500				01	3022.34 1511.17 1511.17		
14	505 11 B80 L13	.041 AC 2SFR-1F .0410	2	COMISKY, EDWARD J 220 MILL RUN CT HIGHTSTOWN, NJ 80 E BURLINGTON ST	08520	60900 66800 127700				01	2211.77 1105.89 1105.88		

Line	1	2		3		4	5		6	7	8		
	Block No. Lot No. Qualification Account No.	Land Dimensions Building Description Additional Lots Acreage	Prop. Class	Owner's Name Address City State Property Location	Billing Code Zip Code Map Page	Land Improvement Exemptions Total	Deduct. Cd. Own	Special Tax Codes	Num Units	TAXES 1st Half 1st Qtr 2nd Qtr			
1	505 12 B80 L14A	.034 AC 2SFR-1F .0340	2	JDINJ REAL ESTATE GROUP LLC PO BOX 630 WOODMERE, NY 82 E BURLINGTON ST	11598	59300 49900 109200				01	1891.35 945.68 945.67		
2	505 13 B80 L14B	.034 AC 2SFR-1F .0340	2	DYSON PROPERTY MANAGEMENT, LLC PO BOX 253 BORDENTOWN, NJ 84 E BURLINGTON ST	08505	69300 43000 112300				01	1945.04 972.52 972.52		
3	505 14 B80 L14C	.034 AC 2SFR-1F .0340	2	JDINJ REAL ESTATE GROUP, LLC PO BOX 630 WOODMERE, NY 86 E BURLINGTON ST	11598	59300 46900 106200				01	1839.39 919.70 919.69		
4	505 15 B80 L14D	.061 AC 2SFR-1F .0610	2	CHOWDHURY, M S & FERDOUS, JANNATUL 88 E BURLINGTON ST BORDENTOWN, NJ 88 E BURLINGTON ST	08505	63700 54400 118100				01	2045.49 1022.75 1022.74		
5	505 16 B80 L15	50X117AVG 1SFR-1F .0000	2	PIERSON, DEREK E & KRISTIN M 90 E BURLINGTON ST BORDENTOWN, NJ 90 E BURLINGTON ST	08505	62400 102500 164900				01	2856.07 1428.04 1428.03		
6	505 17 B80 L16	.128 AC 11/2SFR-1F .1280	2	DENLINGER, CARL F & CHERYL A 92 E BURLINGTON ST BORDENTOWN, NJ 92 E BURLINGTON ST	00154 08505	85100 114900 200000				01	3464.00 1732.00 1732.00		
7	505 18 B80 U17	.172 AC 1SFR-1F .1720	2	KHAN, SHARIFFA B 406 LEYDEN AVE BORDENTOWN, NJ 406 LEYDEN AVE	00322 08505	86600 140400 227000				01	3931.64 1965.82 1965.82		
8	505 19 B80 L18	.230 AC 1SFR-1F .2300	2	ZAREMBA, MATTHEW & SHANNON 412 LEYDEN AVE BORDENTOWN, NJ 412 LEYDEN AVE	00660 08505	88500 171400 259900				01	4501.47 2250.74 2250.73	*PARTIAL*	
9	505 20 B80 L19	.143 AC 11/2SFR-1F .1430	2	QUINN-ZIKOS, MARY ELLEN C 47 E UNION ST BORDENTOWN, NJ 47 E UNION ST	00672 08505	85600 131800 217400				01	3765.37 1882.69 1882.68		
10	505 21 B80 L20	.143 AC 11/2SFR-1F .1430	2	TARGONSKI, ZIGMONT F JR 46 E UNION ST BORDENTOWN, NJ 45 E UNION ST	08505	85600 109400 195000				02	3377.40 1688.70 1688.70		
11	505 22 B80 L21	.134 AC 2SFR-1F .1340	2	BANK OF AMERICA NA 7105 CORPORATE DR PLANO, TX 43 E UNION ST	75024	85300 68400 153700				01	2662.09 1331.05 1331.04		
12	505 23 B80 L22	.179 AC 1SFR-1F .1790	2	MINDAS, MARY 39 E UNION ST BORDENTOWN, NJ 39 E UNION ST	08505	86800 156800 243600				01	4219.15 2109.58 2109.57		
13	505 24 B80 L23	.138 AC 2SFR-1F .1380	2	RIZZELLO, RALPH A JR 37 E UNION ST BORDENTOWN, NJ 37 E UNION ST	00660 08505	75000 100000 175000				01	3031.00 1515.50 1515.50		
14	505 25 B80 L24	.120 AC 2SFR-1F .1200	2	KOSCS, CHRISTOPHER & STRYCKER, JAMIE 35 E UNION ST BORDENTOWN, NJ 35 E UNION ST	08505	84800 118400 203200				01	3519.43 1759.72 1759.71		

Line	1	2		3		4	5		6	7	8	
	Block No. Lot No. Qualification Account No.	Land Dimensions Building Description Additional Lots Acreage	Prop. Class	Owner's Name Address City State Property Location	Billing Code Zip Code Map Page	Land Improvement Exemptions Total	Deduct. Cd. Own	Special Tax Codes	Num Units	TAXES 1st Half 1st Qtr 2nd Qtr		
1	505 26 B80 L25	.120 AC 2SFR-1F .1200	2	LENOX, GERALD G 33 E UNION ST BORDENTOWN, NJ 33 E UNION ST	08505	108700 83300 192000	V 100			01	3200.44 1600.22 1600.22	
2	505 27 B80 L26	.120 AC 2SFR-2F .1200	2	CATALFAMO, JOSHUA 31 E UNION ST BORDENTOWN, NJ 31 E UNION ST	08505	84800 103300 188100				01	3257.89 1628.95 1628.94	
3	505 28 B80 L27	.120 AC 2SBL-1F .1200	2	RYAN, RICHARD & DIANE 29 E UNION ST BORDENTOWN, NJ 29 E UNION ST	08505	84800 122900 207700	V 100			01	3472.37 1736.19 1736.18	
4	505 29 B80 L28	.120 AC 2SBL-1F .1200	2	TOTTEN, ROBERT N 27 E UNION ST BORDENTOWN, NJ 27 E UNION ST	08505	84800 109700 194500	V 100			01	3243.74 1621.87 1621.87	
5	505 30 B80 L29	.096 AC 2SFR-1F .0960	2	TUNNEY, MICHAEL D & NANCY S 25 E UNION ST BORDENTOWN, NJ 25 E UNION ST	00154 08505	81500 123100 204600				01	3543.67 1771.84 1771.83	
6	505 31 B80 L30	.179 AC 2SFR-1F .1790	2	ROMBERGER, CHARLOTTE M AKA BROWN 23 E UNION ST BORDENTOWN, NJ 23 E UNION ST	00660 08505	86800 124800 211600				01	3664.91 1832.46 1832.45	
7	505 32 B80 L31	.207 AC 1SFR-1F .2070	2	MALKIN, ROBERT & GUIDOTTI, S 19 E UNION ST BORDENTOWN, NJ 19 E UNION ST	08505	87700 104600 192300				01	3330.64 1665.32 1665.32	
8	505 33 B80 L32	.096 AC 2SFR-1F .0960	2	COOKE, ELANE RICH & PHILLIP A 17 E UNION ST BORDENTOWN, NJ 17 E UNION ST	08505	81400 155900 237300				01	4110.04 2055.02 2055.02	
9	505 34 B80 L33	.140 AC 2SF-1F .1400	2	KELLY, JAMES F & SUSAN A 15 E UNION ST BORDENTOWN, NJ 15 E UNION ST	08505	85500 136300 221800				01	3841.58 1920.79 1920.79	
10	505 35.01 B80 L34	.643 AC 2SBR-1F .6430	2	ROUNDS, GAIL & GUTSTEIN, LILLIAN 11 E UNION ST BORDENTOWN, NJ 11 E UNION ST	08505	102600 290700 393300				01	6811.96 3405.98 3405.98	
11	505 35.02 B80 L34	.207 AC 1SF-1F .2070	2	PAGE, CHRISTINA M 413 CARPENTER ST BORDENTOWN, NJ 413 CARPENTER ST	08505	87800 138700 226500				01	3922.98 1961.49 1961.49	
12	505 36 B80 L35	.080 AC 2SFBB .0800	2	FANIKOS, MICHAEL T 6 PRINCE ST BORDENTOWN, NJ 405-411 CARPENTER ST	08505	68800 46200 115000				02	4068.47 2034.24 2034.23	
13	505 37 B80 L36	.073 AC 2SFR-1F .0730	2	US BANK 515 IRVINE CENTER DR IRVINE, CA 403 CARPENTER ST	92618	61800 142600 204400				01	3415.21 1707.61 1707.60	
14	505 38 B80 L36	.055 AC 2SFR-1F .0550	1	PAGMA PROPERTIES INC 15 HOLDMAN PLACE MILLSTONE, NJ 401 CARPENTER ST	08353	19600 19600					339.47 169.74 169.73	



Line	1	2		3		4	5		6	7	8		
	Block No. Lot No. Qualification Account No.	Land Dimensions Building Description Additional Lots Acreage	Prop. Class	Owner's Name Address City State Property Location	Billing Code Zip Code Map Page	Land Improvement Exemptions Total	Deduct. Cd. Own	Special Tax Codes	Num Units	TAXES 1st Half 1st Qtr 2nd Qtr			
1	601 1 B70 L08	.063 AC 2SFR-1F .0630	2	TROUT, RICHARD H & GENEVIEVE 400 WILLOW ST BORDENTOWN, NJ 400 WILLOW ST	08505	75300 168400 243700				01	4220.89 2110.45 2110.44		
2	601 2 B70 L09	.053 AC 2SBR-1F .0530	2	FRASER, MARILYN C 402 WILLOW ST BORDENTOWN, NJ 402 WILLOW ST	08505	73200 120300 193500				01	3351.42 1675.71 1675.71		
3	601 3 B70 L10	.034 AC 2SBR-1F .0340	2	NOWALSKI, POWERS & NANCY L 62 PINE KNOLL DR LAWRENCE, NJ 404 WILLOW ST	08648	69400 109100 178500				01	3091.62 1545.81 1545.81		
4	601 4 B70 L11	.037 AC 2SBR-1F .0370	2	MATHEWS, DONALD 406 WILLOW ST BORDENTOWN, NJ 406 WILLOW ST	08505	69900 110800 180700	V 100			01	3004.73 1502.37 1502.36		
5	601 5 B70 L12	.101 AC 2SFR-1F .1010	2	LOVELL, JEFFERY M & KATHLEEN 622 BROADWAY LONG BRANCH, NJ 408 WILLOW ST	07740	82300 135500 217800				01	3772.30 1886.15 1886.15		
6	601 6 B70 L13	.071 AC 2SFR-1F .0710	2	ALPHONSE, RICHARD J & CATHERINE 412 WILLOW ST BORDENTOWN, NJ 412 WILLOW ST	08505	76900 146200 223100				01	3864.09 1932.05 1932.04		
7	601 7 B70 L14	.051 AC 2SFR-1F .0510	2	CRANMER, THOMAS S 414 WILLOW ST BORDENTOWN, NJ 414 WILLOW ST	08505	72700 112000 184700				01	3199.01 1599.51 1599.50		
8	601 8 B70 L15	.055 AC 2SFR-1F .0550	2	TATTER, DOLORES 416 WILLOW ST BORDENTOWN, NJ 416 WILLOW ST	08505	73600 140100 213700				01	3701.29 1850.65 1850.64		
9	601 9 B70 L16	.051 AC 2SFR-1F .0510	2	EDINGER, FLOYD R & CAROLYN A 418 WILLOW ST BORDENTOWN, NJ 418 WILLOW ST	08505	72700 105300 178000				01	3082.96 1541.48 1541.48		
10	601 10.01 B70 L17	33.25X100 2SFR1F .0763	2	PETRILLO, MARK D & WAKA 420 WILLOW ST BORDENTOWN, NJ 420 WILLOW ST	08505 R3	78000 172000 250000				01	4330.00 2165.00 2165.00		
11	601 10.02 B70 L17	33.25X100 2SFR1F .0763	2	RALSTON, JENNIFER A 422 WILLOW ST BORDENTOWN, NJ 422 WILLOW ST	08505 R3 6	78000 177000 255000				01	4416.60 2208.30 2208.30		
12	601 11 B70 L18	.064 AC 2SFR-1F .0640	2	GRAHAM, JAMES & SUE 424 WILLOW ST BORDENTOWN, NJ 424 WILLOW ST	08505	75500 105200 180700	V 100			01	3004.73 1502.37 1502.36		
13	601 12 B70 L19	.064 AC 1SFR-1F .0640	2	WOIDILL, JAMES D & SUSAN M 426 WILLOW ST BORDENTOWN, NJ 426 WILLOW ST	08505	75500 101000 176500				01	3056.99 1528.50 1528.49		
14	601 13 B70 L06	.110 AC 1SFR-1F .1100	2	BUDDENBAUM, KIRK 446 WILLOW ST BORDENTOWN, NJ 419 OLIVER ST	08505	83900 142200 226100				01	3916.05 1958.03 1958.02		

L i n e	1		2		3			4	5	6	7	8		
	Block No. Lot No. Qualification Account No.	Land Dimensions Building Description Additional Lots Acreage	Prop. Class	Owner's Name Address City State Property Location	Billing Code Zip Code Map Page	Land Improvement Exemptions Total	Deduct. Cd. Own	Special Tax Codes	Num Units	TAXES 1st Half 1st Qtr 2nd Qtr				
1	601 14 B70 L05A	.095 AC 2SFR-1F .0950	2	PERRINE, RUTHANNE & JASON A 417 OLIVER ST BORDENTOWN, NJ 417 OLIVER ST	00660 08505	81200 96600 177800			01	3079.50 1539.75 1539.75				
2	601 15 B70 L05	.060 AC 2SFR-1F .0600	2	DIETRICH, DAVID & JENNIFER 415 OLIVER ST BORDENTOWN, NJ 415 OLIVER ST	00660 08505	74500 86600 161100			01	2790.25 1395.13 1395.12				
3	601 16 B70 L04	.066 AC 2SFR-1F .0660	2	INMAN, MARK & DEMPSTER, MARGARET 413 OLIVER ST BORDENTOWN, NJ 413 OLIVER ST	00660 08505	75900 128700 204600			01	3543.67 1771.84 1771.83				
4	601 17 B70 L03	.088 AC 2SFR-1F .0880	2	HADLEY, HEATHER 411 OLIVER ST BORDENTOWN, NJ 411 OLIVER ST	08505	102700 137400 240100			01	4158.53 2079.27 2079.26				
5	601 18 B70 L02	.110 AC 2SFR-1F .1100	2	SASSMAN, DEAN & VALERIE 407 OLIVER ST BORDENTOWN, NJ 407 OLIVER ST	00660 08505	83900 141800 225700			01	3909.13 1954.57 1954.56				
6	601 19 B70 L1A	.132 AC 2SFR-1F .1320	2	LOCKE, DARREN & ANITA 403 OLIVER ST BORDENTOWN, NJ 403 OLIVER ST	00154 08505	85200 160100 245300			01	4248.60 2124.30 2124.30				
7	601 20 B70 L03	.179 AC 2SFR-1F 18 X 96 .1790	2	BATCHELOR, RONALD G & NANCY L 203 W BURLINGTON ST BORDENTOWN, NJ 203 W BURLINGTON ST	00660 08505	86800 160400 247200			01	4281.51 2140.76 2140.75				
8	602 1 B71 L03	.067 AC 2SFR-1F .0670	2	SEXTON, JEREMY & AMANDA 438 WILLOW ST BORDENTOWN, NJ 438 WILLOW ST	08505	76000 143600 219600			01	3803.47 1901.74 1901.73				
9	602 2 B71 L04	.090 AC 2SFR-1F 30 X 30 .0900	2	FRICKER, MICHAEL C & ALLISON S 440 WILLOW ST BORDENTOWN, NJ 440 WILLOW ST	08505	80300 153500 233800			01	4049.42 2024.71 2024.71				
10	602 3 B71 L05	.043 AC 2SFR-1F .0430	2	DEKIS, LISA A 442 WILLOW ST BORDENTOWN, NJ 442 WILLOW ST	00154 08505	71200 131500 202700			01	3510.77 1755.39 1755.38				
11	602 4 B71 L06	.059 AC 2SFR-1F .0590	2	MELLOR, JENNIFER 444 WILLOW ST BORDENTOWN, NJ 444 WILLOW ST	00154 08505	74400 116000 190400			01	3297.73 1648.87 1648.86				
12	602 5 B71 L07	.040 AC 2SFR-1F .0400	2	CARR, ROBERT W & MELODY H 446 WILLOW ST BORDENTOWN, NJ 446 WILLOW ST	00660 08505	70600 108800 179400			01	3107.21 1553.61 1553.60				
13	602 6 B71 L08	.040 AC 2SFR-1F .0400	2	BOYARSKY, DAVIA 448 WILLOW ST BORDENTOWN, NJ 448 WILLOW ST	08505	70600 94600 165200			01	2861.27 1430.64 1430.63				
14	602 7 B71 L09	.138 AC 2SFR-1F .1380	2	DIBBLEE, RICHARD E & LOUISE M PO BOX 601 BORDENTOWN, NJ 14 W UNION ST	08505	85400 130300 215700			01	3735.93 1867.97 1867.96				

Line	1	2		3		4	5		6	7	8		
	Block No. Lot No. Qualification Account No.	Land Dimensions Building Description Additional Lots Acreage	Prop. Class	Owner's Name Address City State Property Location	Billing Code Zip Code Map Page	Land Improvement Exemptions Total	Deduct. Cd. Own	Special Tax Codes	Num Units	TAXES 1st Half 1st Qtr 2nd Qtr			
1	602 8 B71 L01	.147 AC 2SFR-1F .1470	2	DITOLVO, MARY ELIZABETH 423 OLIVER ST BORDENTOWN, NJ 423 OLIVER ST	08505	85700 133800 219500				01	3801.74 1900.87 1900.87		
2	602 9 B71 L02	.046 AC 2SFR-1F .0460	2	BLOOM, CYNTHIA J 31 CHEST-GEORGETOWN RD CHESTERFIELD, NJ 18 ANDERSON AVE	08515	71800 95000 166800				01	2888.98 1444.49 1444.49		
3	603 1 B72 L33	.077 AC 2SFR-1F .0770	2	FRANKS, DAVID W 400 PRINCE ST BORDENTOWN, NJ 400 PRINCE ST	08505	78100 110000 188100				01	3257.89 1628.95 1628.94		
4	603 2 B72 L32	.061 AC 2SFR-1F .0610	2	SCHOLEY, ROBERT C & GLORIA 402 PRINCE ST BORDENTOWN, NJ 402 PRINCE ST	08505	74800 128300 203100	W 100			01	3392.69 1696.35 1696.34		
5	603 3 B72 L31	.042 AC 2SFR-1F .0420	2	MILECKI, DENISE 404 PRINCE ST BORDENTOWN, NJ 404 PRINCE ST	08505	70900 83200 154100				01	2669.01 1334.51 1334.50		
6	603 4 B72 L30	.034 AC 2SFR-1F .0340	2	BAIR, URSULA M 406 PRINCE ST BORDENTOWN, NJ 406 PRINCE ST	08505	69400 63500 132900				01	2301.83 1150.92 1150.91		
7	603 5 B72 L29	.025 AC 2SFR-1F .0250	2	THREE ROSES PARTNERS, LLC 408 PRINCE ST BORDENTOWN, NJ 408 PRINCE ST	08505	74400 154500 228900				01	2755.32 1377.66 1377.66		
8	603 6 B72 L28	.136 AC 2SFR-1F .1360	2	NODEN, HILARY R & HANSON, CATHERINE 410 PRINCE ST BORDENTOWN, NJ 410 PRINCE ST	08505	85400 116000 201400				01	3488.25 1744.13 1744.12		
9	603 7 B72 L27	.122 AC 2SFR-1F .1220	2	GLIEM, SCOTT F & SHANNON K 414 PRINCE ST BORDENTOWN, NJ 414 PRINCE ST	08505	84900 113000 197900				01	3427.63 1713.82 1713.81		
10	603 8 B72 L26	.063 AC 2SFR-1F .0630	2	OLHOVSKY, LENA 418 PRINCE ST BORDENTOWN, NJ 418 PRINCE ST	08505	75300 148400 223700				01	3874.49 1937.25 1937.24		
11	603 9 B72 L25	.058 AC 2SFR-1F .0580	2	DEMAND, JOHN W 420 PRINCE ST BORDENTOWN, NJ 420 PRINCE ST	08505	74300 125600 199900				01	3462.27 1731.14 1731.13		
12	603 10 B72 L24	.071 AC 2SFR-1F .0710	2	TAYLOR, KENNETH 422 PRINCE ST BORDENTOWN, NJ 422 PRINCE ST	08505	76800 107600 184400				01	3193.81 1596.91 1596.90		
13	603 11 B72 L23A	.058 AC 2SFR-1F .0580	2	MATTSON, HAROLD R 424 PRINCE ST BORDENTOWN, NJ 424 PRINCE ST	08505	74300 79100 153400				01	2656.89 1328.45 1328.44		
14	603 12 B72 L23B	.034 AC 2SFR-1F .0340	2	SNOW, JANE E & CUMMINS, RAYMOND W 426 PRINCE ST BORDENTOWN, NJ 426 PRINCE ST	00660 08505	69300 63500 132800				01	2300.10 1150.05 1150.05		

L i n e	1	2		3		4	5		6	7	8		
	Block No. Lot No. Qualification Account No.	Land Dimensions Building Description Additional Lots Acreage	Prop. Class	Owner's Name Address City State Property Location	Billing Code Zip Code Map Page	Land Improvement Exemptions Total	Deduct. Cd. Own	Special Tax Codes	Num Units	TAXES 1st Half 1st Qtr 2nd Qtr			
1	603 13 B72 L23C	.058 AC 2SFR-1F .0580	2	FOSTER, JANICE L 428 PRINCE ST BORDENTOWN, NJ 428 PRINCE ST	08505	74200 73500 147700				01	2558.17 1279.09 1279.08		
2	603 14 B72 L22	.078 AC 2SFR-1F .0780	2	LIGAS, MATTHEW A & RUIZ, MARIA 430 PRINCE ST BORDENTOWN, NJ 430 PRINCE ST	06555 085051719	78300 118000 196300				01	3399.92 1699.96 1699.96		
3	603 15 B72 L21	.095 AC 2SFR-1F .0950	2	PULSINELLI, ALBERT & CYNTHIA 432 PRINCE ST BORDENTOWN, NJ 432 PRINCE ST	00660 08505	81300 204800 286100				01	4955.25 2477.63 2477.62		
4	603 16 B72 L20	.046 AC 2SFR-1F .0460	2	ELLIS, RANDY L 39 E UNION ST BORDENTOWN, NJ 436 PRINCE ST	00660 08505	71800 104900 176700				01	3060.45 1530.23 1530.22		
5	603 17 B72 L19	.046 AC 2SFR-1F .0460	2	SARZYK, RYAN T 438 PRINCE ST BORDENTOWN, NJ 438 PRINCE ST	08505	71800 92100 163900				01	2838.75 1419.38 1419.37		
6	603 18 B72 L18	.073 AC 2SFR-1F .0730	2	STEEN, GEORGE E 440 PRINCE ST BORDENTOWN, NJ 440 PRINCE ST	08505	77300 131300 208600				01	3612.95 1806.48 1806.47		
7	603 19 B72 L17	.066 AC 2SFR-1F .0660	2	CIARROCCA FAMILY INVESTMENTS II,LLC 317 FARNSWORTH AVE BORDENTOWN, NJ 8 W UNION ST	08505	75800 118100 193900				02	3358.35 1679.18 1679.17		
8	603 20 B72 L16	.088 AC 2SFR-1F .0880	2	FALLETTA, ANGELA C 10 W UNION ST BORDENTOWN, NJ 10 W UNION ST	08505	76500 98500 175000				01	3031.00 1515.50 1515.50		
9	603 20.01	.085 AC 2SF-1F .0850	2	POLLARD, MARK & SCHWARTZ, RACHEL 12 W UNION ST BORDENTOWN, NJ 12 W UNION ST	00660 08505	79600 151100 230700				01	3995.73 1997.87 1997.86		
10	603 21 B72 L15	.059 AC 2SFR-1F .0590	2	PLATT, JOHN C & DELAVERSANO, M A 443 WILLOW ST BORDENTOWN, NJ 443 WILLOW ST	08505	74300 99000 173300				01	3001.56 1500.78 1500.78		
11	603 22 B72 L38	.119 AC 2SFR-1F .1190	2	METHOD, JASON & MARTHA J 441 WILLOW ST BORDENTOWN, NJ 441 WILLOW ST	00870 08505	84800 101800 186600				01	3231.91 1615.96 1615.95		
12	603 23 B72 L37	.051 AC 2SFR-1F .0510	2	FURPHY, KIMBERLY A 437 WILLOW ST BORDENTOWN, NJ 437 WILLOW ST	00660 08505	72700 122600 195300				01	3382.60 1691.30 1691.30		
13	603 24 B72 L36	.043 AC 2SFR-1F .0430	2	COPPOLA, RICHARD T & MELISSA ANNE 435 WILLOW ST BORDENTOWN, NJ 435 WILLOW ST	00660 08505	71200 108400 179600				01	3110.67 1555.34 1555.33		
14	603 24.01	.061 AC 2SFR-1F .0610	2	SHAW,RICHARD &ELLIOT-SHAW,CATHERINE 433 WILLOW ST BORDENTOWN, NJ 433 WILLOW ST	08505	74800 83800 158600				01	2746.95 1373.48 1373.47		

Line	1	2		3		4	5		6	7	8		
	Block No. Lot No. Qualification Account No.	Land Dimensions Building Description Additional Lots Acreage	Prop. Class	Owner's Name Address City State Property Location	Billing Code Zip Code Map Page	Land Improvement Exemptions Total	Deduct. Cd. Own	Special Tax Codes	Num Units	TAXES 1st Half 1st Qtr 2nd Qtr			
1	603 25 B72 L35	.033 AC 2SFR-1F .0330	2	BRIDGEWATER, BRIAN & JENNIFER 431 WILLOW ST BORDENTOWN, NJ 431 WILLOW ST	08505	69100 81100 150200				01	2601.47 1300.74 1300.73		
2	603 26 B72 L34	.038 AC 2SFR-1F .0380	2	HART, LAWRENCE & SHANNON 429 WILLOW ST BORDENTOWN, NJ 429 WILLOW ST	08505	70100 79900 150000				01	2598.00 1299.00 1299.00		
3	603 27 B72 L12	.101 AC 11/2SFR-1F .1010	2	SMITH, HEATHER L & ROBERT M 425 WILLOW ST BORDENTOWN, NJ 425 WILLOW ST	08505	82300 113800 196100				01	3396.45 1698.23 1698.22		
4	603 28 B72 L11	.053 AC 2SFR-1F .0530	2	CODY, ROBERT T & KATHLEEN 423 WILLOW ST BORDENTOWN, NJ 423 WILLOW ST	01516 08505	73200 136100 209300	V 100			01	3500.08 1750.04 1750.04		
5	603 29 B72 L10	.076 AC 2SFR-1F .0760	2	SCHMIDT, JOHN E & JULIE F 421 WILLOW ST BORDENTOWN, NJ 421 WILLOW ST	00660 08505	77800 131900 209700				01	3632.01 1816.01 1816.00		
6	603 30 B72 L09	.058 AC 2SFR-1F .0580	2	BROTMAN, MARC & HARRIS, LAUREL 419 WILLOW ST BORDENTOWN, NJ 419 WILLOW ST	08505	74200 175800 250000				01	4330.00 2165.00 2165.00		
7	603 31 B72 L08	.056 AC 2SFR-1F .0560	2	MILLER, AMANDA R & JAY S 417 WILLOW ST BORDENTOWN, NJ 417 WILLOW ST	08505	68000 110600 178600				01	3093.35 1546.68 1546.67		
8	603 32 B72 L07	.063 AC 2SFR-1F .0630	2	JUAREZ, KIMBERLY & RODRIQUEZ,JUSTIN 415 WILLOW ST BORDENTOWN, NJ 415 WILLOW ST	08505	67500 105400 172900				01	2994.63 1497.32 1497.31		
9	603 33 B72 L06	.056 AC 2SFR-1F .0560	2	ETHINGTON, BETTY JANE 413 WILLOW ST BORDENTOWN, NJ 413 WILLOW ST	08505	73700 112400 186100				01	3223.25 1611.63 1611.62		
10	603 34 B72 L05	.104 AC 2SFR-2F .1040	2	LAWYER, BRYAN J 4 HANSOM DRIVE COLUMBUS, NJ 409-411 WILLOW ST	00660 08022	82700 147700 230400				02	3990.53 1995.27 1995.26		
11	603 35 B72 L04	.034 AC 3SBR-1F .0340	2	BUTLER, LINDA S WILLIAMS- 407 WILLOW ST BORDENTOWN, NJ 407 WILLOW ST	00660 08505	69400 89600 159000				01	2753.88 1376.94 1376.94		
12	603 36 B72 L03	.032 AC 3SFR-1F .0320	2	WOLFSGRUBER, MICHAEL K 405 WILLOW ST BORDENTOWN, NJ 405 WILLOW ST	01516 08505	68900 97900 166800				01	2888.98 1444.49 1444.49		
13	603 37 B72 L02	.032 AC 3SBR-1F .0320	2	BELL, ELIZABETH 403 WILLOW ST BORDENTOWN, NJ 403 WILLOW ST	00660 08505	68900 89900 158800				01	2750.42 1375.21 1375.21		
14	603 38 B72 L01	.031 AC 3SBR-1F .0310	2	MCGUIRE, RUTH A 401 WILLOW ST BORDENTOWN, NJ 401 WILLOW ST	08505	68700 88400 157100				01	2720.97 1360.49 1360.48		



Line	1	2	3		4	5	6	7	8	
	Block No. Lot No. Qualification Account No.	Land Dimensions Building Description Additional Lots Acreage	Prop. Class	Owner's Name Address City State Property Location	Billing Code Zip Code Map Page	Land Improvement Exemptions Total	Deduct. Cd. Own	Special Tax Codes	Num Units	TAXES 1st Half 1st Qtr 2nd Qtr
1	604 1 B73 L19	.080 AC  .0800	1	HAUSSER, BARRY G & MARGARITE 404 FARNSWORTH AVE BORDENTOWN, NJ 400 FARNSWORTH AVE	 08505	24000  24000				415.68 207.84 207.84
2	604 2 B73 L20	.052 AC 3SFR-1F  .0520	2	HAUSSER, BARRY G & MARGARITE 404 FARNSWORTH AVE BORDENTOWN, NJ 404 FARNSWORTH AVE	00660 08505	73000 155800 228800			01	3962.82 1981.41 1981.41
3	604 3 B73 L21	.050 AC 2SFR-1F  .0500	2	STOECKEL, LAURA 406 FARNSWORTH AVE BORDENTOWN, NJ 406 FARNSWORTH AVE	08505	72600 141300 213900	W 100		01	3579.75 1789.88 1789.87
4	604 4 B73 L22	.092 AC 1SFR-1F  .0920	4A	SHAW, CHRISTOPHER JAMES 410 FARNSWORTH AVE BORDENTOWN, NJ 410 FARNSWORTH AVE	08505 R3 6	103600 106400 210000				3637.20 1818.60 1818.60
5	604 5 B73 L23	.117 AC 2SBR-1F  .1170	2	ANTOZZESKI, MARK & KAREN 412 FARNSWORTH AVE BORDENTOWN, NJ 412 FARNSWORTH AVE	00322 08505	84700 242000 326700			01	5658.45 2829.23 2829.22
6	604 6 B73 L24	.372 AC CODE-B3S  .3720	15D	PRESBYTERIAN CHURCH 435 FARNSWORTH AVE BORDENTOWN, NJ 420 FARNSWORTH AVE	08505	234000 920000 1154000				.00 .00 .00
7	604 7 B73 L25	.430 AC 2SSTUCCO-1F  .4300	2	OSTAPIUK,JOSEPH J & TAATI,LAUREN J 428 FARNSWORTH AVE BORDENTOWN, NJ 428 FARNSWORTH AVE	08505	85600 208900 294500			01	5100.74 2550.37 2550.37
8	604 8 B73 L26	.080 AC 2SFR-1F  .0800	2	LALLO, JAMES J 430 FARNSWORTH AVE BORDENTOWN, NJ 430 FARNSWORTH AVE	08505	78800 225400 304200			01	5268.75 2634.38 2634.37
9	604 9 B73 L27	.106 AC 2SBR-1F  .1060	2	GRIM, EARL D & NANCY S 432 FARNSWORTH AVE BORDENTOWN, NJ 432 FARNSWORTH AVE	00672 08505	83100 189900 273000			01	4728.36 2364.18 2364.18
10	604 10 B73 L14	.127 AC 2SFR-2F  .1270	2	FEENEY, SHAWN S & BRIANNA L 433 PRINCE ST BORDENTOWN, NJ 433 PRINCE ST	08505	85000 163100 248100			01	4297.09 2148.55 2148.54
11	604 11 B73 L13	.062 AC 2SFR-1F  .0620	2	KLABBATZ, CHESTER 26 RIVERDALE ROAD YARDLEY, PA 429 PRINCE ST	19067	75000 120400 195400			01	3384.33 1692.17 1692.16
12	604 12 B73 L12	.132 AC 2SFR-1F 23 X 122 .1320	2	MOORE, DAWN 427 PRINCE ST BORDENTOWN, NJ 427 PRINCE ST	08505	85200 143500 228700			01	3961.09 1980.55 1980.54
13	604 13 B73 L11	.047 AC 2SFR-1F  .0470	2	DWOJAK, ERIC & NIEBUDEK, NICOLE 423 PRINCE ST BORDENTOWN, NJ 423 PRINCE ST	08505	72100 150900 223000			01	3862.36 1931.18 1931.18
14	604 14 B73 L10	.102 AC 2SFR-1F  .1020	2	KORN, RENEE 419 PRINCE ST BORDENTON, NJ 419 PRINCE ST	00672 08505	82500 124900 207400			01	3592.17 1796.09 1796.08

L i n e	1	2	3		4	5	6	7	8	
	Block No. Lot No. Qualification Account No.	Land Dimensions Building Description Additional Lots Acreage	Prop. Class	Owner's Name Address City State Property Location	Billing Code Zip Code Map Page	Land Improvement Exemptions Total	Deduct. Cd. Own	Special Tax Codes	Num Units	TAXES 1st Half 1st Qtr 2nd Qtr
1	604 15 B73 L09	.052 AC 2SFR-1F .0520	2	BOHANAN, BOBETTE 417 PRINCE ST BORDENTOWN, NJ 417 PRINCE ST	00154 08505	73100 91900 165000			01	2857.80 1428.90 1428.90
2	604 16 B73 L08	.100 AC 2SFR-2F .1000	2	GUIDOTTI, RENEE 415 PRINCE ST BORDENTOWN, NJ 415 PRINCE ST	08505	60000 120000 180000			01	3117.60 1558.80 1558.80
3	604 17 B73 L07	.100 AC 2SFR-1F .1000	2	DENASKI, TERRENCE 413 PRINCE ST BORDENTOWN, NJ 413 PRINCE ST	08505	82100 139600 221700			01	3839.85 1919.93 1919.92
4	604 18 B73 L06	.114 AC GARS .1140	2	ROBINSON, NEELY A 409 PRINCE ST BORDENTOWN, NJ 411 PRINCE ST	08505	29800 25800 55600			01	962.99 481.50 481.49
5	604 19 B73 L05	.087 AC 2SFR-1F .0870	2	ROBINSON, JOAN R & NEELY A 409 PRINCE ST BORDENTOWN, NJ 409 PRINCE ST	08505	79800 154900 234700	W 100		01	3940.01 1970.01 1970.00
6	604 20 B73 L04	.067 AC 2SFR-1F .0670	2	BRENNAN, THOMAS & KATHRYN 407 PRINCE ST BORDENTOWN, NJ 407 PRINCE ST	08505	76000 114100 190100			01	3292.53 1646.27 1646.26
7	604 21 B73 L03	.106 AC 2SFR-1F .1060	2	WEIDEN, ALLEN C & DAVID A 405 PRINCE ST BORDENTOWN, NJ 405 PRINCE ST	08505	83100 171000 254100			02	4401.01 2200.51 2200.50
8	604 22 B73 L02	.100 AC 2SFR-1F .1000	2	CZUHAI, GEORGE G & JOAN C 403 PRINCE ST BORDENTOWN, NJ 403 PRINCE ST	08505	82100 116500 198600	V 100		01	3314.75 1657.38 1657.37
9	604 23 B73 L01	.081 AC 2SFR-4 UNITS .0810	2	PRINCE ASSOCIATES, LLC 6 PRINCE ST BORDENTOWN, NJ 401 PRINCE ST & 15 W BURL	08505	78800 237400 316200			04	5476.59 2738.30 2738.29
10	604 24.01 B73 L15	.025 AC .0250	2	CIFELLI, CHERYL S 13 W BURLINGTON ST BORDENTOWN, NJ 13 W BURLINGTON ST	08505	86400 255600 342000				1496.45 748.23 748.22
11	604 24.02 B73 L15	.026 AC .0260	1	BUCKLEY, HUGH & PATRICIA 30 CLEARWATER DR ALLENTOWN, NJ 11 W BURLINGTON ST	08501	86800 86800				1503.38 751.69 751.69
12	604 25 B73 L16	.014 AC 2SFR-1F .0140	2	BUCKLEY, HUGH & PATRICIA 30 CLEARWATER DR ALLENTOWN, NJ 9 W BURLINGTON ST	08501	65300 92500 157800			01	2733.10 1366.55 1366.55
13	604 26 B73 L17	.038 AC 2SFR-1F .0380	2	BUCKLEY, HUGH & PATRICIA 30 CLEARWATER DR ALLENTOWN, NJ 7 W BURLINGTON ST	08501	70100 101700 171800			01	2975.58 1487.79 1487.79
14	604 27 B73 L18	.096 AC 2SFR-2F .0960	2	GUARNO, MATTHEW P 1224 YARDLEY ROAD YARDLEY, PA 3-5 W BURLINGTON ST	00660 19067	81500 233000 314500			02	5447.14 2723.57 2723.57

Line	1	2	3		4	5	6	7	8	
	Block No. Lot No. Qualification Account No.	Land Dimensions Building Description Additional Lots Acreage	Prop. Class	Owner's Name Address City State Property Location	Billing Code Zip Code Map Page	Land Improvement Exemptions Total	Deduct. Cd. Own	Special Tax Codes	Num Units	
1	605 1 B79 L06	.086 AC 2SFR-1F L7 .0860	2	LYVER, ELIZABETH A 18 E BURLINGTON ST BORDENTOWN, NJ 18 E BURLINGTON ST	01516 08505	63900 107300 171200			01	2965.19 1482.60 1482.59
2	605 2	.095 AC .0950	1	SILER, EUGENE & PATRICIA L 3 DEER PARK DR WILLINGBORO, NJ 400-402 CARPENTER ST	08046	26600 26600				460.71 230.36 230.35
3	605 4 B79 L10	.051 AC 2SFR-1F .0510	2	KAY, LAURA 404 CARPENTER ST BORDENTOWN, NJ 404 CARPENTER ST	08505	72700 81700 154400	S 100		01	2549.21 1274.61 1274.60
4	605 5 B79 L11	.229 AC 21/2SFR-1F 27 X 40 REAR .2290	2	VALENTI, JOSEPH & DEVON 419 FARNSWORTH AVE BORDENTOWN, NJ 419 FARNSWORTH AVE	00660 08505	88500 283400 371900			01	6441.31 3220.66 3220.65
5	605 6 B79 L17	.540 AC 3SBR-1F .5400	2	MEARA, GERARD J & INGRID 425 FARNSWORTH AVE BORDENTOWN, NJ 425 FARNSWORTH AVE	08505	96500 373500 470000			01	8140.40 4070.20 4070.20
6	605 7 B79 L16	.319 AC 2SF-2F 42 X 225 .3190	2	GEISEL, EDWARD K 427 FARNSWORTH AVE BORDENTOWN, NJ 427 FARNSWORTH AVE	08505	91600 248500 340100			02	5890.53 2945.27 2945.26
7	605 8 B79 L12A	.057 AC 2SFR-2F .0570	2	HWANG, BRIAN & MADISON HIGGINS 5 E UNION ST BORDENTOWN, NJ 5 E UNION ST	08505	74100 113300 187400			01	3245.77 1622.89 1622.88
8	605 9 B79 L12	.099 AC 2SFR-1F .0990	2	SHAW RICHARD K & CATHERINE 3 E UNION ST BORDENTOWN, NJ 3 E UNION ST	01456 08505	79800 129000 208800			01	4000.92 2000.46 2000.46
9	605 10 B79 L13	.055 AC 2SFB-1F .0550	2	BRIMMER, JAMES N JR & MAXINE M 1 E UNION ST BORDENTOWN, NJ 1 E UNION ST	08505	50000 107500 157500			01	2727.90 1363.95 1363.95
10	605 11 B79 L14	.067 AC 21/2SBR-1F .0670	15D	PRESBYTERIAN CHURCH 435 FARNSWORTH AVE BORDENTOWN, NJ 435 FARNSWORTH AVE	08505	97400 197600 295000				.00 .00 .00
11	605 12 B79 L15	.139 AC 21/2SBR-1F .1390	15D	PRESBYTERIAN CHURCH 435 FARNSWORTH AVE BORDENTOWN, NJ 433 FARNSWORTH AVE	08505	109600 201400 311000				.00 .00 .00
12	605 13 B79 L19	.062 AC 3SBR-1F .0620	2	BIRKHIMER, CARL R & KATHLEEN 415 FARNSWORTH AVE BORDENTOWN, NJ 417 FARNSWORTH AVE	08505	75000 166100 241100			01	4175.85 2087.93 2087.92
13	605 14 B79 L20	.107 AC 3SBR-1F .1070	2	BIRKHIMER, KATHLEEN 415 FARNSWORTH AVE BORDENTOWN, NJ 415 FARNSWORTH AVE	08505	83300 158800 242100			01	4193.17 2096.59 2096.58
14	605 15 B79 L21	.116 AC 3SFR-2F .1160	2	DANSBURY, CRAIG W & JOANN 46 THORNTON LANE BORDENTOWN, NJ 411 FARNSWORTH AVE	08505	84700 191000 275700			01	4775.13 2387.57 2387.56

Line	1	2		3		4	5		6	7	8		
	Block No. Lot No. Qualification Account No.	Land Dimensions Building Description Additional Lots Acreage	Prop. Class	Owner's Name Address City State Property Location	Billing Code Zip Code Map Page	Land Improvement Exemptions Total	Deduct. Cd. Own	Special Tax Codes	Num Units	TAXES 1st Half 1st Qtr 2nd Qtr			
1	605 16 B79 L22	.060 AC 3SFR-3F L23 .0600	2	FANIKOS, MICHAEL & LESLIE 6 PRINCE ST BORDENTOWN, NJ 409 FARNSWORTH AVE	08505	74500 160600 235100				03	4071.93 2035.97 2035.96		
2	605 17 B79 L23	.057 AC 2SF-1F .0570	2	AGLIATA, MICHAEL A & AMY C 405 FARNSWORTH AVE BORDENTOWN, NJ 405 FARNSWORTH AVE	08505	74100 111500 185600				01	3214.59 1607.30 1607.29		
3	605 18 B79 L01A	.107 AC 2SF-1F .1070	2	FIGORE, ADAM J & PENNINPEDE, J 401 FARNSWORTH AVE BORDENTOWN, NJ 401 FARNSWORTH AVE	08505	83400 220200 303600				01	5258.35 2629.18 2629.17		
4	605 19 B79 L02	.033 AC 2SFB .0330	2	RUDAY, WALTER & ANDREA 6 E BURLINGTON ST BORDENTOWN, NJ 6 E BURLINGTON ST	00660 08505	59000 129900 188900				01	3271.75 1635.88 1635.87		
5	605 20.01	.041 AC 2SFR-1F .0410	2	SALIM, MOHAMMED 8 E BURLINGTON ST BORDENTOWN, NJ 8 E BURLINGTON ST	08505 R3	55200 80600 135800					2352.06 1176.03 1176.03		
6	605 20.02	.037 AC 2SFR-1F .0370	2	KIBRIA, MD GOLAM 10 E BURLINGTON ST BORDENTOWN, NJ 10 E BURLINGTON ST	08505 R3	53900 78200 132100					2287.97 1143.99 1143.98		
7	605 21	.032 AC 2SF-1F .0320	2	LIBBIN, PHILLIP & SUZANNA 12 E BURLINGTON ST BORDENTOWN, NJ 12 E BURLINGTON ST	08505	60000 66400 126400				01	2189.25 1094.63 1094.62		
8	605 21.01	.029 AC 2SF-1F .0290	2	ANTUNEZ, NAPOLEON 41 ELIZABETH ST BORDENTOWN, NJ 14 E BURLINGTON ST	05825 08505	52700 70700 123400				01	2137.29 1068.65 1068.64		
9	605 22 B79 L05	.061 AC 2SFR-1F .0610	2	CHENOSKY, MICHAEL A & BRITTNEY 47 WHITE PINE RD CHESTERFIELD, NJ 16 E BURLINGTON ST	00660 08515	59200 81100 140300				01	2430.00 1215.00 1215.00		
10	701 1 B45 L01	.031 AC 3SFR-1FSTORE .0310	4A	CIARROCCA, PAUL 351 FARNSWORTH AVE BORDENTOWN, NJ 351 FARNSWORTH AVE	08505	65300 126000 191300					3131.46 1565.73 1565.73		
11	701 2 B45 L16	.081 AC 2SFR-1F .0810	2	FRANCIS, KIM & SHIERNELL 352 FERNWOOD AVE BURLINGTON, NJ 4 WEST ST	08016	63300 68900 132200				01	2289.71 1144.86 1144.85		
12	701 3 B45 L18	.174 AC 2SFR-2F .1740	2	DELFINO, JOHN & KAREN 506 PAXON AVE MERCERVILLE, NJ 10 WEST ST	00154 08619	74900 82200 157100				02	2720.97 1360.49 1360.48		
13	701 4 B45 L19	.054 AC .0540	15C	CITY OF BORDENTOWN 324 FARNSWORTH AVE BORDENTOWN, NJ 12 WEST ST	08505	63700 63700					.00 .00 .00		
14	701 5 B45 L20	.063 AC .0630	15C	CITY OF BORDENTOWN 324 FARNSWORTH AVE BORDENTOWN, NJ 14 WEST ST	08505	65700 65700					.00 .00 .00		

Line	1	2		3		4	5		6	7	8		
	Block No. Lot No. Qualification Account No.	Land Dimensions Building Description Additional Lots Acreage	Prop. Class	Owner's Name Address City State Property Location	Billing Code Zip Code Map Page	Land Improvement Exemptions Total	Deduct. Cd. Own	Special Tax Codes	Num Units	TAXES 1st Half 1st Qtr 2nd Qtr			
1	701 6 B45 L21	.095 AC 2SFR-1F .0950	2	BARKER, JONATHAN L & APRIL J 436 COOK RD JACKSON, NJ 18 WEST ST	08527	65200 99700 164900				01	2856.07 1428.04 1428.03		
2	701 7 B45 L22	.080 AC 2SBL-1F .0800	2	TOTH, MARILYN J & JOHN J III 22 WEST ST BORDENTOWN, NJ 22 WEST ST	08505	63100 56900 120000				01	2078.40 1039.20 1039.20		
3	701 8 B45 L24	.064 AC 2SFR-1F .0640	2	SAUNDERS, CHERYL D 12 S. COLONIAL DR BORDENTOWN, NJ 26 WEST ST	08505	59900 99700 159600				01	2764.27 1382.14 1382.13		
4	701 9 B45 L25	.059 AC 2SFR-1F .0590	2	SAUNDERS, BARBARA F 307 BORDEN ST BORDENTOWN, NJ 28 WEST ST	08505	58900 76900 135800				01	2352.06 1176.03 1176.03		
5	701 10 B45 L26	.051 AC 2SFR-1F .0510	2	SEIFERT, BARBARA 30 WEST ST BORDENTOWN, NJ 30 WEST ST	08505	57300 78900 136200				01	2358.99 1179.50 1179.49		
6	701 11 B45 L27	.057 AC 2SFR-1F .0570	2	WINNINGHAM, ANDREWLYN 382 CENTRAL PARK W NEW YORK, NY 32 WEST ST	10025	58400 128500 186900				01	3237.11 1618.56 1618.55		
7	701 12.01 .1680	.168 AC 2SF-2F .1680	2	SMITH, EULALIA C/O PUBLIC GUARDIAN PO BOX 812 TRENTON, NJ 34-36 WEST ST	086250812	74200 136800 211000				02	3654.52 1827.26 1827.26		
8	701 13 B45 L29	.060 AC 2SFR-1F .0600	2	NAPLOITANO, KATE 7 WEST ST BORDENTOWN, NJ 38 WEST ST	08505	58900 110800 169700				01	2939.21 1469.61 1469.60		
9	701 15 B45 L31	.060 AC 2SFR-3F 14 .0600	2	MARANT, MICHAEL 27 E BURLINGTON ST BORDENTOWN, NJ 27 E BURLINGTON ST	08505	59000 87900 146900				01	2544.31 1272.16 1272.15		
10	701 17 B45 L33	.098 AC 1SBL-3F .0980	2	THOMAS, GERALDINE 211 WASHINGTON ST FIELDSBORO, NJ 23 E BURLINGTON ST	00660 08505	65600 116200 181800				02	3148.78 1574.39 1574.39		
11	701 18 B45 L33A	.100 AC 1SCR/GARAGE .1000	4A	BLANTON, THELMA C/O H. TURNER 214-16 111TH RD QUEENS VILLAGE, NY 21 E BURLINGTON ST	11429 LC 7	65900 17000 82900					1435.83 717.92 717.91		
12	701 19 B45 L34	.082 AC .0820	1	BLANTON, THELMA C/O H. TURNER 214-16 111TH RD QUEENS VILLAGE, NY 17 E BURLINGTON ST	11429	63400 63400				02	1098.09 549.05 549.04		
13	701 20 B45 L35	.248 AC 3.5SBRB APT 1FLR .2480	2	11 PAGMA PROPERTIES, LLC 11 E BURLINGTON ST/APT A BORDENTOWN, NJ 11 E BURLINGTON ST	08505 7	120000 230000 350000					6062.00 3031.00 3031.00		
14	701 21 B45 L36	.058 AC 2SBR .0580	4C	CIARROCCA, PAUL DAVID 2 PRINCE ST BORDENTOWN, NJ 7 E BURLINGTON ST	08505 7	78000 42100 120100					2080.13 1040.07 1040.06		



Line	1	2		3		4	5		6	7	8		
	Block No. Lot No. Qualification Account No.	Land Dimensions Building Description Additional Lots Acreage	Prop. Class	Owner's Name Address City State Property Location	Billing Code Zip Code Map Page	Land Improvement Exemptions Total	Deduct. Cd. Own	Special Tax Codes	Num Units	TAXES 1st Half 1st Qtr 2nd Qtr			
1	701 22 B45 L15	.053 AC 3SFR 1C .0530	4A	CIARROCCA, PAUL DAVID 2 PRINCE ST BORDENTOWN, NJ 377 FARNSWORTH AVE	08505 7	80000 167500 247500					4070.20 2035.10 2035.10		
2	701 23 B45 L13	.070 AC 2SFR-2F/1C L14 .0700	4C	CIARROCCA, PAUL DAVID 2 PRINCE ST BORDENTOWN, NJ 375 FARNSWORTH AVE	08505 7	60000 60000			02		1039.20 519.60 519.60		
3	701 24 B45 L12	.060 AC 3SBR-2F .0600	2	HAUSSER, M QUENTIN & NANETTE V 371 FARNSWORTH AVE BORDENTOWN, NJ 373 FARNSWORTH AVE	08505	70900 153600 224500			02		3888.34 1944.17 1944.17		
4	701 25 B45 L11	.048 AC 3SBR-1F .0480	2	HAUSSER, M QUENTIN & NANETTE V 371 FARNSWORTH AVE BORDENTOWN, NJ 371 FARNSWORTH AVE	08505	72400 146300 218700			01		3787.89 1893.95 1893.94		
5	701 26 B45 L10	.048 AC 3SBR-1F .0480	2	ALVAREZ, GREGORY & JESSICA 369 FARNSWORTH AVE BORDENTOWN, NJ 369 FARNSWORTH AVE	08505	72400 145600 218000			01		3775.76 1887.88 1887.88		
6	701 27 B45 L09	.048 AC 3SBR-1F .0480	2	DHAEM, ROBERT 367 FARNSWORTH AVE BORDENTOWN, NJ 367 FARNSWORTH AVE	08505	72400 120800 193200			01		3346.23 1673.12 1673.11		
7	701 28 B45 L08	.034 AC DOC F14980-02 SUP .0340	1 CT	DHAEM, ROBERT 365 FARNSWORTH AVE BORDENTOWN, NJ 365 FARNSWORTH AVE	08505	31000 31000					1006.29 503.15 503.14		
8	701 29 B45 L07	.083 AC .0830	1	HAUSSER, M QUENTINE & NANETTE 371 FARNSWORTH AVE BORDENTOWN, NJ 363 FARNSWORTH AVE	08505	78200 78200					1354.43 677.22 677.21		
9	701 30 B45 L06	.038 AC 21/2SFR-1F .0380	2	JOHNSON, RODNEY & TERRY 361 FARNSWORTH AVE BORDENTOWN, NJ 361 FARNSWORTH AVE	00672 08505	59400 66900 126300			01		2187.52 1093.76 1093.76		
10	701 31 B45 L05	.037 AC 21/2SFR-1F .0370	2	KIRCHNER, WILLIAM 359 FARNSWORTH AVE BORDENTOWN, NJ 359 FARNSWORTH AVE	08505	69500 58700 128200			01		2220.43 1110.22 1110.21		
11	701 32 B45 L04	.037 AC 2SFB .0370	4A	MARSALA, ALFRED J 116 BORDENTOWN-HEDDING RD BORDENTOWN, NJ 357 FARNSWORTH AVE	08505 7	57300 95800 153100			02		2651.69 1325.85 1325.84		
12	701 33.01 B45 L06	.053 AC 2SF-STORE/APT .0530	4A	353 PAGMA PROPERTIES, LLC 15 HOLDMAN PLACE MILLSTONE, NJ 353-355 FARNSWORTH AVE	08535 7	95000 200000 295000					5109.40 2554.70 2554.70		
13	702 1 B43 L01	.285 AC PARKING LOT .2850	4A	CASTONGUAY, PAUL E & BETTY ANN 309 FARNSWORTH AVE BORDENTOWN, NJ 307 FARNSWORTH AVE	00660 08505 7	168300 9500 177800					3079.50 1539.75 1539.75		
14	702 2 B43 L12	.580 AC 2SBL .5800	15F	CONSOLIDATED FIRE ASSOCIATION 20 CROSSWICKS ST BORDENTOWN, NJ 20 CROSSWICKS ST	08505	150500 507900 658400					.00 .00 .00		

Line	1	2	3			4	5		6	7	8	
	Block No. Lot No. Qualification Account No.	Land Dimensions Building Description Additional Lots Acreage	Prop. Class	Owner's Name Address City State Property Location	Billing Code Zip Code Map Page	Land Improvement Exemptions Total	Deduct. Cd. Own	Special Tax Codes	Num Units	TAXES 1st Half 1st Qtr 2nd Qtr		
1	702 3 B43 L15	.620 AC 3S&BR4GAR 65 X 190IRR .6200	4A	PECHT, ROBERT & CORBO-PECHT, S 40 CROSSWICKS ST BORDENTOWN, NJ 40 CROSSWICKS ST	08505 7	261300 465500 726800					12588.18 6294.09 6294.09	
2	702 4 B43 L16	.101 AC 2SBR-5F .1010	4C	FC SERVICES GROUP, LLC PO BOX 605 ALLENTOWN, NJ 36 CROSSWICKS ST	08501 LC 7	78000 215000 293000					5074.76 2537.38 2537.38	
3	702 5 B43 L19	.324 AC 2SFR-3F .3240	2	WILLIS, BRIAN 214 HAWTHORNE WAY DELRAN, NJ 44 CROSSWICKS ST	00660 08075	99100 250600 349700				04	6056.81 3028.41 3028.40	
4	702 6 B43 L20	.313 AC 21/2SFR-1F .3130	2	SKELLY, MICHAEL P 48 CROSSWICKS ST BORDENTOWN, NJ 48 CROSSWICKS ST	08505	89100 205100 294200				01	5095.55 2547.78 2547.77	
5	702 7 B43 L23	.377 AC 2SFR&BL .3770	15D	TEMPLE B'NAI ABRAHAM PO BOX 245 BORDENTOWN, NJ 58 CROSSWICKS ST	08505	119800 211300 331100					.00 .00 .00	
6	702 8 B43 L24	.037 AC 2SFR-1F .0370	2	TEMPLE B'NAI ABRAHAM PO BOX 245 BORDENTOWN, NJ 60 CROSSWICKS ST	08505	54400 72800 127200				01	2203.11 1101.56 1101.55	
7	702 9 B43 L25	.015 AC 2SFR-1F .0150	2	MATHEWS, STANLEY & DORIS M 62 CROSSWICKS ST BORDENTOWN, NJ 62 CROSSWICKS ST	08505	49900 65400 115300	W 100			01	1872.00 936.00 936.00	
8	702 10 B43 L26	.022 AC 2SFR-1F .0220	2	DEMKO, ELZA J 64 CROSSWICKS ST BORDENTOWN, NJ 64 CROSSWICKS ST	08505	51300 73300 124600				01	2158.07 1079.04 1079.03	
9	702 11 B43 L27A	.014 AC 2SFR-1F .0140	2	BUCKOUSIS, JOHN E 300 BORDEN ST BORDENTOWN, NJ 300 BORDEN ST	08505	49600 67000 116600				01	2019.51 1009.76 1009.75	
10	702 12 B43 L27B	.013 AC 2SFR-1F .0130	2	SANCHEZ, EDWIN 302 BORDEN ST BORDENTOWN, NJ 302 BORDEN ST	00660 08505	49400 59700 109100				01	1889.61 944.81 944.80	
11	702 13 B43 L28	.091 AC 2SFR-1F .0910	2	BROWN, ALLISON 304 BORDEN ST BORDENTOWN, NJ 304 BORDEN ST	00154 08505	64600 99900 164500				01	2849.14 1424.57 1424.57	
12	702 14 B43 L29B	.118 AC 2SFR-1F .1180	2	DAVIS, MARION 306 BORDEN ST BORDENTOWN, NJ 306 BORDEN ST	08505	68300 119500 187800				01	3252.70 1626.35 1626.35	
13	702 15 B43 L29A	.134 AC 2SFR-1F .1340	2	TAYLOR, LESLIE 312 BORDEN ST BORDENTOWN, NJ 312 BORDEN ST	08505	60100 105200 165300				01	2863.00 1431.50 1431.50	
14	702 16 B43 L30	.073 AC 2SFR-1F .0730	2	HARTWAY, GENE & MARY LOU 2 JACOBSTOWN-ARNEYTOWN RD WRIGHTSTOWN, NJ 316 BORDEN ST	08562	61700 93300 155000				01	2684.60 1342.30 1342.30	

Line	1	2		3		4	5		6	7	8		
	Block No. Lot No. Qualification Account No.	Land Dimensions Building Description Additional Lots Acreage	Prop. Class	Owner's Name Address City State Property Location	Billing Code Zip Code Map Page	Land Improvement Exemptions Total	Deduct. Cd. Own	Special Tax Codes	Num Units	TAXES 1st Half 1st Qtr 2nd Qtr			
1	702 17 B43 L31	.085 AC  .0850	2	BAUER, MICHAEL J 3514 SE 17TH AVE CAPE CORAL, FL 39 WEST ST	33904	63800 76100 139900				02	2423.07 1211.54 1211.53		
2	702 19 B43 L33	.026 AC 2SFR&BL-1F .0260	2	CONAWAY, HERBERT & EVA C 9 BENNINGTON RD BORDENTOWN, NJ 35 WEST ST	08505	52200 102700 154900				01	2682.87 1341.44 1341.43		
3	702 20 B43 L34	.165 AC 3SFR-1F .1650	2	KAY, PATRICIA A 29 WEST ST BORDENTOWN, NJ 29 WEST ST	08505	73800 94800 168600	S 100			01	2795.15 1397.58 1397.57		
4	702 21 B43 L35	.043 AC 3SFR-1F .0430	2	JUAREZ, THOMAS 27 WEST ST BORDENTOWN, NJ 27 WEST ST	00154 08505	55500 88200 143700				01	2488.89 1244.45 1244.44		
5	702 22 B43 L35	.062 AC 2SFR-1F .0620	2	DIEFENBACH, JAYMEE & JOSEPH 25 WEST ST BORDENTOWN, NJ 25 WEST ST	08505	59500 66100 125600				01	2175.39 1087.70 1087.69		
6	702 23 B43 L36	.137 AC 2SFR-2F .1370	2	GLASS, JAMES & DOLORES 23 WEST ST BORDENTOWN, NJ 23 WEST ST	08505	70500 137800 208300		00		02	.00 .00 .00		
7	702 24 B43 L37	.027 AC 2SFB .0270	2	LAHODA HOLDINGS INC 1031 KINGS HIGHWAY BENSALEM, PA 17 WEST ST	19020	41800 38700 80500				01	1394.26 697.13 697.13		
8	702 25 B43 L38	.025 AC 2SFR-1F .0250	2	YANG, ERIC M & ALYSSA M 15 WEST ST BORDENTOWN, NJ 15 WEST ST	08505	51900 49100 101000				01	1749.32 874.66 874.66		
9	702 26 B43 L39	.032 AC 2SFR-1F .0320	2	WILLIAMS, JAMES R & CASBIN A JR 13 WEST ST BORDENTOWN, NJ 13 WEST ST	08505	53400 72400 125800	S 100			01	2053.86 1026.93 1026.93		
10	702 27 B43 L40	.035 AC 2SFR-1F .0350	2	BUCKOUSIS, JOHN E 314 FARNSWORTH AVE BORDENTOWN, NJ 11 WEST ST	08505	54000 70300 124300				01	2152.88 1076.44 1076.44		
11	702 28 B43 L41	.076 AC 2SFR-1F .0760	2	WINNICK, STANLEY 9 WEST ST BORDENTOWN, NJ 9 WEST ST	08505	62300 57900 120200				01	2081.87 1040.94 1040.93		
12	702 29 B43 L42	.074 AC 2SFR-1F .0740	2	NAPOLITANO, KATE 7 WEST ST BORDENTOWN, NJ 7 WEST ST	00660 08505	61900 125900 187800				01	3252.70 1626.35 1626.35		
13	702 30 B43 L09	.703 AC CODE-ST2S .7030	15D	TRINITY UNITED METHODIST CHURCH 339 FARNSWORTH AVE BORDENTOWN, NJ 339 FARNSWORTH AVE	08505	163300 1705500 1868800					.00 .00 .00		
14	702 31 B43 L07	.309 AC 2SBR .3090	4A	BENEFICIAL BANK PLACE 1818 MARKET STREET PHILADELPHIA, PA 329 FARNSWORTH AVE	05297 19103 7	168000 247000 415000					7187.80 3593.90 3593.90		

Line	1	2		3		4	5		6	7	8	
	Block No. Lot No. Qualification Account No.	Land Dimensions Building Description Additional Lots Acreage	Prop. Class	Owner's Name Address City State Property Location	Billing Code Zip Code Map Page	Land Improvement Exemptions Total	Deduct. Cd. Own	Special Tax Codes	Num Units	TAXES 1st Half 1st Qtr 2nd Qtr		
1	702 32 B43 L06	.113 AC 3SBR-OFFICE .1130	4A	325 FARNSWORTH AVE, LLC 3580 QUAKERBRIDGE RD HAMILTON, NJ 325 FARNSWORTH AVE	08043 7	99800 230000 329800					5712.14 2856.07 2856.07	
2	702 33 B43 L05B	.069 AC 2SBR-1FOFFICE .0690	4A	GOPAL, HEMALATHA 321 FARNSWORTH AVE BORDENTOWN, NJ 321 FARNSWORTH AVE	08505 7	85100 232500 317600					5500.83 2750.42 2750.41	
3	702 34 B43 L05A	.052 AC 3SBR-2F .0520	4A	LUTZ, STEVEN J & KAITLIN 5 WESTBURY CT BORDENTOWN, NJ 319 FARNSWORTH AVE	00322 08505 7	79400 200600 280000					4849.60 2424.80 2424.80	
4	702 35 B43 L04	.068 AC 3SBR-2F .0680	2	CIARROCCA, PETER 317 FARNSWORTH AVE BORDENTOWN, NJ 317 FARNSWORTH AVE	08505	73000 124000 197000				01	3412.04 1706.02 1706.02	
5	702 36 B43 L03	.081 AC 2FRB-2F2C .0810	4A	CASTONGUAY, PAUL & BETTY ANN 309 FARNSWORTH AVE BORDENTOWN, NJ 311 FARNSWORTH AVE	08505 7	88800 134500 223300					3867.56 1933.78 1933.78	
6	702 37 B43 L02	.064 AC 3SBR-1F .0640	4A	CASTONGUAY, PAUL & BETTY ANN 309 FARNSWORTH AVE BORDENTOWN, NJ 309 FARNSWORTH AVE	00322 08505 7	94500 265500 360000	V 100				6110.20 3055.10 3055.10	
7	703 1 B18 L35	.056 AC 2SFR-2F .0560	2	KORSAK, MICHAEL W & FILOMENA 335 PRINCE ST BORDENTOWN, NJ 335 PRINCE ST	00660 08505	73700 107600 181300				01	3140.12 1570.06 1570.06	
8	703 2 B18 L36	.033 AC 2SFR-1F .0330	2	KOBYLINSKI, ROSEMARY 122 SCHOOLHOUSE RD JACOBSTOWN, NJ 5 FEDERAL ST	08562	69100 97400 166500				01	2883.78 1441.89 1441.89	
9	703 3 B18 L37	.019 AC  .0190	1	LEVADA 1003, LLC 379 E 7TH ST LAKEWOOD, NJ 7 FEDERAL ST	08701	5000 5000					86.60 43.30 43.30	
10	703 4 B18 L01	.103 AC 3SFR-1F .1030	4A	SEXTON-BLAKESLEE, KIM 340 FARNSWORTH AVE BORDENTOWN, NJ 340 FARNSWORTH AVE	08505 7	86700 193300 280000					4849.60 2424.80 2424.80	
11	703 5 B18 L02	.170 AC 3SBR-6F .1700	4C	GALANTE, JOHN A & ROSEANN 61 LINCOLN AVE NEW HYDE PARK, NY 346 FARNSWORTH AVE	11040 LC 7	128300 220500 348800					6041.22 3020.61 3020.61	
12	703 6 B18 L03	.133 AC 3SB-4F/CB OFF .1330	4A	LEVADA 1003, LLC 379 E 7TH ST LAKEWOOD, NJ 348 FARNSWORTH AVE	08701 7	109200 310500 419700					7269.21 3634.61 3634.60	
13	703 7 B18 L04	.136 AC 3SB-2F .1360	4A	HARRISON, GERALDINE E 354 FARNSWORTH AVE BORDENTOWN, NJ 354 FARNSWORTH AVE	08505 7	110200 199800 310000					5369.20 2684.60 2684.60	
14	703 8  B18 L04	.169 AC 1SCB .1690	4A	DIMAMU, LLC 18 KENMORE RD YARDLEY, PA 358 FARNSWORTH AVE	19067 7	108300 211700 320000					5542.40 2771.20 2771.20	

Line	1	2		3		4	5		6	7	8	
	Block No. Lot No. Qualification Account No.	Land Dimensions Building Description Additional Lots Acreage	Prop. Class	Owner's Name Address City State Property Location	Billing Code Zip Code Map Page	Land Improvement Exemptions Total	Deduct. Cd. Own	Special Tax Codes	Num Units	TAXES 1st Half 1st Qtr 2nd Qtr		
1	703 9 B18 L06	.034 AC 3SBR-2F .0340	2	360 FARNSWORTH AVE, LLC 1366 YARDLEY NEWTOWN RD YARDLEY, PA 360 FARNSWORTH AVE	19067	55600 153700 209300				02	3625.08 1812.54 1812.54	
2	703 10 B18 L07	.091 AC 2SFR-1F .0910	2	WORRALL, BRUCE 364 FARNSWORTH AVE BORDENTOWN, NJ 364 FARNSWORTH AVE	08505 7	83500 150500 234000				01	4052.88 2026.44 2026.44	
3	703 11 B18 L09	.095 AC 2SFRB .0950	4A	HAUNG, KA TUN 370 FARNSWORTH AVE BORDENTOWN, NJ 368-70 FARNSWORTH AVE	08505 7	135000 140000 275000					4763.00 2381.50 2381.50	
4	703 12 B18 L10	.041 AC 3SFR-4FBEAUTYP .0410	4A	PEACOCK INN ASSOC. C/O M. WALKER PO BOX 7406 PRINCETON, NJ 372 FARNSWORTH AVE	085437406 1	68900 196100 265000					4589.80 2294.90 2294.90	
5	703 13 B18 L11	.065 AC 2SF-5F .0650	4C	COMISKY, JAMES D 270 CHESTER-JACOBSTWN RD WRIGHTSTOWN, NJ 374 FARNSWORTH AVE	08562 LC 7	90000 160000 250000					4330.00 2165.00 2165.00	
6	703 14 B18 L12	.100 AC 21/2SFR-1F .1000	2	CARR, RONALD J JR & YVETTE 4 W BURLINGTON ST BORDENTOWN, NJ 4 W BURLINGTON ST	00660 08505	85900 219300 305200				01	5286.07 2643.04 2643.03	
7	703 15 B18 L13	.114 AC 21/2SFR-1F .1140	2	MILMAN, EVAN & SUZAN 6 W BURLINGTON ST BORDENTOWN, NJ 6 W BURLINGTON ST	00154 08505	89100 160500 249600				01	4323.07 2161.54 2161.53	
8	703 16 B18 L14	.040 AC 2SFR-1F .0400	2	PILKIEWICZ, KRISTEN 1731 I STREET WALL TOWNSHIP, NJ 8 W BURLINGTON ST	07719	57700 94300 152000				01	2632.64 1316.32 1316.32	
9	703 17 B18 L15	.040 AC 2SFR-1F .0400	2	MOON, JAMES J 10 W BURLINGTON ST BORDENTOWN, NJ 10 W BURLINGTON ST	00660 08505	70500 72800 143300				01	2481.96 1240.98 1240.98	
10	703 18 B18 L16	.061 AC 2SFR-1F .0610	2	KOCHIE, JACQUELINE A & DAVID A 12 W BURLINGTON ST BORDENTOWN, NJ 12 W BURLINGTON ST	08505	74800 140100 214900				01	3722.07 1861.04 1861.03	
11	703 19 B18 L17	.029 AC 2SFR-1F .0290	2	KUNKEL, DAWN 14 W BURLINGTON ST BORDENTOWN, NJ 14 W BURLINGTON ST	08505	68200 80000 148200				01	2566.83 1283.42 1283.41	
12	703 20 B18 L18	.025 AC 2SFR-1F .0250	2	SKED, SHANNON L & MEGAN 16 W BURLINGTON ST BORDENTOWN, NJ 16 W BURLINGTON ST	00660 08505	67400 98100 165500				01	2866.46 1433.23 1433.23	
13	703 21 B18 L19	.036 AC 2SFR-2F .0360	2	HIGGINS, RAYMOND J & SHARON I 216 COUNTRY CLUB BLVD LITTLE EGG HARBOR, NJ 18 & 20 W BURLINGTON ST	08087	69700 118800 188500				02	3264.82 1632.41 1632.41	
14	703 22 B18 L20	.010 AC 2SFR-1F .0100	2	PANICARO, KIMBERLY D 365 PRINCE ST BORDENTOWN, NJ 365 PRINCE ST	00672 08505	64500 92400 156900				01	2717.51 1358.76 1358.75	



Line	1	2		3		4	5		6	7	8		
	Block No. Lot No. Qualification Account No.	Land Dimensions Building Description Additional Lots Acreage	Prop. Class	Owner's Name Address City State Property Location	Billing Code Zip Code Map Page	Land Improvement Exemptions Total	Deduct. Cd. Own	Special Tax Codes	Num Units	TAXES 1st Half 1st Qtr 2nd Qtr			
1	703 23 B18 L21	.024 AC 2SFR-1F .0240	2	NASATKA, LORI A 363 PRINCE ST BORDENTOWN, NJ 363 PRINCE ST	08505	67300 84200 151500				01	2623.98 1311.99 1311.99		
2	703 24 B18 L22	.024 AC 2SFR-2F .0240	2	CARSON, JOSEPH III & MARIANNE 361 PRINCE ST BORDENTOWN, NJ 361 PRINCE ST	08505	56100 66900 123000				01	2130.36 1065.18 1065.18		
3	703 25 B18 L23	.098 AC 2SFR-1F .0980	2	TAYLOR, GREGORY D & ROBERTA J 359 PRINCE ST BORDENTOWN, NJ 359 PRINCE ST	00870 08505	81800 164300 246100				01	4262.45 2131.23 2131.22		
4	703 26 B18 L24	.100 AC 2SFR-1F .1000	2	HOUSEWORTH, AUDREY 357 PRINCE STREET BORDENTOWN, NJ 357 PRINCE ST	08505	82100 86200 168300	S 100 W 1			01	2664.96 1332.48 1332.48		
5	703 27 B18 L25	.054 AC 3SFR-1F .0540	2	ROCKHILL, JEANETTE 355 PRINCE ST BORDENTOWN, NJ 355 PRINCE ST	08505	73500 121700 195200				01	3380.87 1690.44 1690.43		
6	703 28 B18 L26	.054 AC 3SFR-1F .0540	2	MITCHELL, BARBARA A 353 PRINCE ST BORDENTOWN, NJ 353 PRINCE ST	08505	73500 118100 191600				01	3318.51 1659.26 1659.25		
7	703 29 B18 L27	.100 AC 2SFR-1F .1000	2	COYLE, CHARLES A & GALAMBOS, R J JR 351 PRINCE ST BORDENTOWN, NJ 351 PRINCE ST	08505	82100 165500 247600				01	4288.43 2144.22 2144.21		
8	703 30 B18 L28	.061 AC 2SFR-1F .0610	2	SELENE FINANCE LP 9990 RICHMOND AVE S400 HOUSTON, TX 349 PRINCE ST	77042	74800 105200 180000				01	3117.60 1558.80 1558.80		
9	703 31 B18 L29	.061 AC 2SFR-1F .0610	2	GALLAGHER, CINDY A 347 PRINCE ST BORDENTOWN, NJ 347 PRINCE ST	00660 08505	74800 93000 167800				01	2906.30 1453.15 1453.15		
10	703 32 B18 L30	.089 AC 2SFR-1F .0890	2	GAINES, RODNEY A & MARILYN E 345 PRINCE ST BORDENTOWN, NJ 345 PRINCE ST	00660 08505	80200 148100 228300				01	3954.16 1977.08 1977.08		
11	703 33 B18 L31	.042 AC 2SFR-1F .0420	2	PATNAUDE, SUZANNE N 343 PRINCE ST BORDENTOWN, NJ 343 PRINCE ST	08505	71000 119700 190700				01	3302.93 1651.47 1651.46		
12	703 34 B18 L32	.042 AC 2SFR-1F .0420	2	MANCUSO, MICHAEL & VALERIE 341 PRINCE ST BORDENTOWN, NJ 341 PRINCE ST	08505	71000 115200 186200				01	3224.99 1612.50 1612.49		
13	703 35 B18 L33	.069 AC 2SFR-1F .0690	2	SARABIA, KATHLEEN A 339 PRINCE ST BORDENTOWN, NJ 339 PRINCE ST	08505	76400 106300 182700				01	3164.37 1582.19 1582.18		
14	703 36 B18 L34	.062 AC 2SFR-1F .0620	2	HORNBECK, CHAD J & AMY C 337 PRINCE ST BORDENTOWN, NJ 337 PRINCE ST	00660 08505	75000 149900 224900		00		01	3895.27 1947.64 1947.63		

Line	1	2	3		4	5		6	7	8	
	Block No. Lot No. Qualification Account No.	Land Dimensions Building Description Additional Lots Acreage	Prop. Class	Owner's Name Address City State Property Location	Billing Code Zip Code Map Page	Land Improvement Exemptions Total	Deduct. Cd. Own	Special Tax Codes	Num Units	TAXES 1st Half 1st Qtr 2nd Qtr	
1	704 1 B17 L01	.186 AC 2SFR-2F 42X109IR .1860	2	ANTOZZESKI, THOMAS R & THERESA 330 PRINCE ST BORDENTOWN, NJ 330 PRINCE ST	00322 08505	87000 141400 228400			02	3955.89 1977.95 1977.94	
2	704 2 B17 L02	.138 AC 2SFR-2F .1380	2	MULLEN, THOMAS J 334 PRINCE ST BORDENTOWN, NJ 334 PRINCE ST&341 WILLOW	08505	85400 184100 269500			01	4667.74 2333.87 2333.87	
3	704 3 B17 L03	.076 AC 2SFR-1F .0760	2	FOLEY, EDWARD P & BARBARA L 336 PRINCE ST BORDENTOWN, NJ 336 PRINCE ST	00660 08505	77800 127300 205100			01	3552.33 1776.17 1776.16	
4	704 4 B17 L04	.062 AC 2SFR-1F .0620	2	ABRAHAMS, MELISSA 408 CHEST-JACOBSTOWN RD CHESTERFIELD, NJ 338 PRINCE ST	08515	75000 123100 198100			01	3431.09 1715.55 1715.54	
5	704 5 B17 L05D	.053 AC 21/2SFR-2F .0530	2	DANGELO, NICHOLAS 19 GERMANTOWN RD BORDENTOWN, NJ 340 PRINCE ST	08505	49200 68000 117200			02	2029.91 1014.96 1014.95	
6	704 6 B17 L05C	.037 AC 21/2SFR-2F .0370	2	CIARROCCA, PAUL 4 PRINCE ST BORDENTOWN, NJ 342 PRINCE ST	00597 08505	69900 99300 169200			02	2930.55 1465.28 1465.27	
7	704 7 B17 L05A	.051 AC 21/2SFR-2F .0510	2	NICOLINI, LOIS A 344 PRINCE ST BORDENTOWN, NJ 344 PRINCE ST	08505	65600 115400 181000			02	3134.92 1567.46 1567.46	
8	704 8 B17 L05	.069 AC 3SFR-2F .0690	2	HOFFMAN, LAWRENCE 346 PRINCE ST BORDENTOWN, NJ 346 PRINCE ST	08505	70500 129300 199800			02	3460.54 1730.27 1730.27	
9	704 9 B17 L06	.069 AC 2SFR-1F .0690	2	WILLIAMS, GUY 348 PRINCE ST BORDENTOWN, NJ 348 PRINCE ST	08505	76400 135400 211800			01	3668.38 1834.19 1834.19	
10	704 10 B17 L07	.069 AC 2.5SFB .0690	2	KELLY, JAMES & COLLEEN 350 PRINCE ST BORDENTOWN, NJ 350 PRINCE ST	00154 08505	76400 112300 188700			01	3268.29 1634.15 1634.14	
11	704 11 B17 L08	.069 AC 2SFR-1F .0690	2	CARSON, JOSEPH M & MARIANNE 352 PRINCE ST BORDENTOWN, NJ 352 PRINCE ST	08505	76400 123100 199500	V 100		01	3330.34 1665.17 1665.17	
12	704 12 B17 L09	.069 AC 2SFR-1F .0690	2	TOMPKINS, JAMES H & SHARON C 354 PRINCE ST BORDENTOWN, NJ 354 PRINCE ST	00660 08505	76400 122200 198600	V 100		01	3314.75 1657.38 1657.37	
13	704 13 B17 L10	.149 AC .1490	15F	HOPE HOSE HUMANE COMPANY #1 PO BOX 666 BORDENTOWN, NJ 358 PRINCE ST	08505	110000 110000				.00 .00 .00	
14	704 15 B17 L12	.468 AC 2SBL&BRICKV .4680	15F	HOPE HOSE HUMANE COMPANY #1 PO BOX 666 BORDENTOWN, NJ 150 W. BURLINGTON ST	08505	225000 630000 855000				.00 .00 .00	

Line	1	2		3		4	5		6	7	8		
	Block No. Lot No. Qualification Account No.	Land Dimensions Building Description Additional Lots Acreage	Prop. Class	Owner's Name Address City State Property Location	Billing Code Zip Code Map Page	Land Improvement Exemptions Total	Deduct. Cd. Own	Special Tax Codes	Num Units	TAXES 1st Half 1st Qtr 2nd Qtr			
1	704 16 B17 L13	.138 AC 3SFR-1F .1380	2	PETERSON, COREY M 17 CARLYLE DR WRIGHTSTOWN, NJ 347 WILLOW ST	08562	65700 133400 199100				01	3448.41 1724.21 1724.20		
2	704 17 B17 L14	.138 AC GARAGE .1380	2	PETERSON, COREY M 17 CARLYLE DR WRIGHTSTOWN, NJ 345 WILLOW ST	00660 08562	24500 9600 34100				01	590.61 295.31 295.30		
3	704 18 B17 L16	.080 AC 11/2SFR-1F .0800	2	STEINMANN, JOHN L 1706 CLYDESDALE CIRCLE YARDLEY, PA 337 WILLOW ST	19067	78800 153600 232400				01	4025.17 2012.59 2012.58		
4	704 19 B17 L17	.253 AC 2SFR-1F .2530	2	MARTIN, ARTHUR J & ENID 335 WILLOW ST BORDENTOWN, NJ 333-335 WILLOW ST	08505	89300 152100 241400	V 100			01	4056.05 2028.03 2028.02		
5	705 1 B16 L01A	.138 AC 2SFR-1F .1380	2	JAMES, TODD R & JOAN M 328 WILLOW ST BORDENTOWN, NJ 328 WILLOW ST	00154 08505	85400 126300 211700				01	3666.65 1833.33 1833.32		
6	705 2 B16 L03A	.138 AC 2SFR-2F .1380	2	JACKSON, WILLIAM T & MARIANNE 332 WILLOW ST BORDENTOWN, NJ 332 WILLOW ST	00154 08505	85400 135600 221000				01	3827.72 1913.86 1913.86		
7	705 3 B16 L04	.207 AC 3SFR-1F,1SFR-1F .2070	2	KUNKEL, CHARLES & ALBERTA 338 WILLOW ST BORDENTOWN, NJ 338 WILLOW & 341 OLIVER	08505	87800 183800 271600				01	4704.11 2352.06 2352.05		
8	705 4 B16 L05	.138 AC 3SFR-2F CONSL WITH LOT 24 .1380	2	MCCAUGHLEY, PETER 138 EAST 7TH ST BURLINGTON, NJ 340 WILLOW & 343 OLIVER	00660 08016	85400 190300 275700				01	4775.13 2387.57 2387.56		
9	705 5 B16 L06A	.069 AC 3SFR-1F .0690	2	GORKA, RICHARD & ANTONELLO, KRISTIN 342 WILLOW ST BORDENTOWN, NJ 342 WILLOW ST	08505	84300 149100 233400				01	4042.49 2021.25 2021.24		
10	705 6 B16 L07	.069 AC 3SFR-1F .0690	2	PEOPLES, MICHAEL & HIXSON, CRYSTAL 344 WILLOW ST BORDENTOWN, NJ 344 WILLOW ST	08505	76400 158300 234700				01	4065.01 2032.51 2032.50		
11	705 7 B16 L08	.069 AC 2SFR-2F .0690	2	SAMSEL, STUART & EUGENIA 602 PRINCE ST BORDENTOWN, NJ 346 WILLOW ST	08505	76400 124700 201100				02	3483.05 1741.53 1741.52		
12	705 8 B16 L09	.138 AC 3SFR-1F .1380	2	ROSINA, EDWARD II & HARBISON, MEGAN 348 WILLOW ST BORDENTOWN, NJ 348 WILLOW ST	08505	85400 154400 239800				01	4153.34 2076.67 2076.67		
13	705 9 B16 L10	.057 AC 3SFR-1F .0570	2	FISCHER, ERIC M 352 WILLOW ST BORDENTOWN, NJ 352 WILLOW ST	00660 08505	74000 167200 241200				01	4177.59 2088.80 2088.79		
14	705 10 B16 L11	.083 AC 3SFR-1F .0830	2	CARR, ELIZABETH 354 WILLOW ST BORDENTOWN, NJ 354 WILLOW ST	08505	79200 158700 237900				01	4120.43 2060.22 2060.21		

Line	1	2		3		4	5		6	7	8		
	Block No. Lot No. Qualification Account No.	Land Dimensions Building Description Additional Lots Acreage	Prop. Class	Owner's Name Address City State Property Location	Billing Code Zip Code Map Page	Land Improvement Exemptions Total	Deduct. Cd. Own	Special Tax Codes	Num Units	TAXES 1st Half 1st Qtr 2nd Qtr			
1	705 11 B16 L12	.126 AC 2SFR-1F .1260	2	SOKOLOVA, ALLA 200 W BURLINGTON ST BORDENTOWN, NJ 200 W BURLINGTON ST	00660 08505	85000 161000 246000				02	4260.72 2130.36 2130.36		
2	705 12 B16 L13	.044 AC 2SFR-1F 10 X 100 .0440	2	LEONARD, CATHY ANN 367 OLIVER ST BORDENTOWN, NJ 367 OLIVER ST	08505	71300 102400 173700				01	3008.49 1504.25 1504.24		
3	705 13 B16 L14	.048 AC 2SFR-1F .0480	2	ADAMS, MARK 365 OLIVER ST BORDENTOWN, NJ 365 OLIVER ST	08505	72200 95000 167200				01	2895.91 1447.96 1447.95		
4	705 14 B16 L15	.053 AC 2SBR-1F .0530	2	HILEM, IRENE L 363 OLIVER ST BORDENTOWN, NJ 363 OLIVER ST	08505	73200 106700 179900				01	3115.87 1557.94 1557.93		
5	705 15 B16 L16	.039 AC 2SBRB .0390	2	KUNKEL, KRIS R & ROBIN W 361 OLIVER ST BORDENTOWN, NJ 361 OLIVER ST	00154 08505	70300 90800 161100				01	2790.25 1395.13 1395.12		
6	705 16 B16 L17	.039 AC 2SBR-1F .0390	2	STARK, CHRISTOPHER & SAMANTHA 359 OLIVER ST BORDENTOWN, NJ 359 OLIVER ST	08505	70300 96400 166700				01	2887.25 1443.63 1443.62		
7	705 17 B16 L18	.039 AC 2SBR-1F .0390	2	VESCOVI, PETER J 11 ALFRED DR BORDENTOWN, NJ 357 OLIVER ST	08505	70300 93900 164200				01	2843.95 1421.98 1421.97		
8	705 18 B16 L19	.039 AC 2SBRB .0390	2	STONE, BERNARD A & RYAN, SUSAN J 355 OLIVER ST BORDENTOWN, NJ 355 OLIVER ST	00660 08505	70300 92700 163000				01	2823.16 1411.58 1411.58		
9	705 19 B16 L20	.039 AC 2SBR-1F .0390	2	BLEIMAN, JACK 111 FELLOWSHIP RD MOORESTOWN, NJ 353 OLIVER ST	080573203	70300 102500 172800				01	2992.90 1496.45 1496.45		
10	705 20 B16 L21	.039 AC 2SBR-1F .0390	2	FERGUSON, BARBARA 351 OLIVER ST BORDENTOWN, NJ 351 OLIVER ST	08505	70300 86600 156900				01	2717.51 1358.76 1358.75		
11	705 21 B16 L22	.053 AC 2SBR-1F .0530	2	BARNHART-MOHR, MARLENE 349 OLIVER ST BORDENTOWN, NJ 349 OLIVER ST	00660 08505	73200 92600 165800				01	2871.66 1435.83 1435.83		
12	705 22 B16 L23	.080 AC 2SFR-1F .0800	2	ALLEN, THELMA M & BONNIE 347 OLIVER ST BORDENTOWN, NJ 347 OLIVER ST	08505	78800 116700 195500				01	3386.06 1693.03 1693.03		
13	705 23 B16 L06B	.069 AC 1SFR-1F .0690	2	WOJCIK, KENNETH J & ELAINE 345 OLIVER ST BORDENTOWN, NJ 345 OLIVER ST	08505	76400 111800 188200	V 100			01	3134.63 1567.32 1567.31		
14	705 25 B16 L24	.207 AC 2SFB-1F .2070	2	SIMON, RALPH & JENNIFER 335-37 OLIVER ST BORDENTOWN, NJ 335-337 OLIVER ST	08505	87700 125700 213400				01	3696.09 1848.05 1848.04		

Line	1	2		3		4	5		6	7	8		
	Block No. Lot No. Qualification Account No.	Land Dimensions Building Description Additional Lots Acreage	Prop. Class	Owner's Name Address City State Property Location	Billing Code Zip Code Map Page	Land Improvement Exemptions Total	Deduct. Cd. Own	Special Tax Codes	Num Units	TAXES 1st Half 1st Qtr 2nd Qtr			
1	705 27	.138 AC 1.5SBL-1F .1380	2	MICCIO, JOHN JEREMIAH 87 BORD-CHESTERFIELD RD CHESTERFIELD, NJ 333 OLIVER ST	08515	85400 128200 213600				01	3699.55 1849.78 1849.77		
2	706 1 B12 L26	.140 AC 2SFR-1F .1400	2	LEMESSEVSKI, JACQUELINE L & JOSEPH 15 WALNUT ST BORDENTOWN, NJ 15 WALNUT ST	00154 08505	85500 273000 358500		00		01	6209.22 3104.61 3104.61	*PARTIAL*	
3	706 2 B12 L27	.101 AC 1/2SFR-1F .1010	2	STALNAKER, PHILLIP & CAROLYN 11 WALNUT ST BORDENTOWN, NJ 11 WALNUT ST	00154 08505	82200 218200 300400				01	5202.93 2601.47 2601.46		
4	706 3 B12 L28	.053 AC 3SFR-1F RENTAL UNIT .0530	2	GRANT, CHRISTOPHER C PO BOX 678 BORDENTOWN, NJ 9 WALNUT ST	08505	73200 115300 188500				01	3264.82 1632.41 1632.41		
5	706 4 B12 L29	.086 AC 3SFR-1F .0860	2	NELSON, KEVIN D 7 WALNUT ST BORDENTOWN, NJ 7 WALNUT ST	00870 08505	78000 120700 198700				01	3441.49 1720.75 1720.74		
6	706 5 B12 L30	.061 AC 2SFR-1F .0610	2	COLLINS, W. & PETERSON, EDWARD, LVTR 5 WALNUT ST BORDENTOWN, NJ 5 WALNUT ST	08505	83300 73600 156900	S 100			01	2592.51 1296.26 1296.25		
7	706 6 B12 L31	.070 AC 2SFR-1F .0700	2	BACKAS, MATTHEW 3 WALNUT ST BORDENTOWN, NJ 3 WALNUT ST	08505	78800 145900 224700				01	3891.81 1945.91 1945.90		
8	706 7.01 B12 L01A	.080 AC 2SBR .0800	4A	J D KONCUR, LLC 88 WHITE PINE RD CHESTERFIELD, NJ 300 FARNSWORTH AVE	08515 7	86600 223400 310000					5369.20 2684.60 2684.60		
9	706 7.02	.060 AC 2SB .0600	15D	BORDENTOWN HISTORICAL SOCIETY PO BOX 182 BORDENTOWN, NJ 302 FARNSWORTH AVE	08505 7	82000 115500 197500				01	.00 .00 .00		
10	706 8 B12 L01B	.040 AC 2SFR .0400	4A	FANIKOS, MICHAEL 6 PRINCE ST BORDENTOWN, NJ 304 FARNSWORTH AVE	08505 7	73200 98800 172000					2979.04 1489.52 1489.52		
11	706 9 B12 L02	.072 AC 2SBL-2F .0720	2	ROUNDTABLE, LLC 306 FARNSWORTH AVE BORENTOWN, NJ 306 FARNSWORTH AVE	00660 085051709	72300 199500 271800				01	4707.58 2353.79 2353.79		
12	706 10 B12 L03	.119 AC 2SFB/GARAGE .1190	4A	SCHINO, VINCENT & MARYANN CASEY 511 FARNSWORTH AVE BORDENTOWN, NJ 310 FARNSWORTH AVE	08505 7	126000 192900 318900					5523.35 2761.68 2761.67		
13	706 11 B12 L04	.076 AC 2SBR-1F .0760	2	RITA, ROBERT 46 BEDFORD PL YARDLEY, PA 312 FARNSWORTH AVE	19067	87700 150000 237700				01	4116.97 2058.49 2058.48		
14	706 12 B12 L05	.067 AC 3SFB .0670	4A	BUCKOUSIS, JOHN 314 FARNSWORTH AVE BORDENTOWN, NJ 314 FARNSWORTH AVE	08505	77200 200800 278000					4814.96 2407.48 2407.48		



L i n e	1	2	3		4	5	6	7	8	
	Block No. Lot No. Qualification Account No.	Land Dimensions Building Description Additional Lots Acreage	Prop. Class	Owner's Name Address City State Property Location	Billing Code Zip Code Map Page	Land Improvement Exemptions Total	Deduct. Cd. Own	Special Tax Codes	Num Units	TAXES 1st Half 1st Qtr 2nd Qtr
1	706 13 B12 L07	.118 AC 3SFR-2FSTORE .1180	4A	DONAHUE, FRANK JR 200 RECTOR PLACE, APT 14G NEW YORK, NY 316-318 FARNSWORTH AVE	10280 7	104700 203500 308200				5338.03 2669.02 2669.01
2	706 14 B12 L08	.220 AC 2SBR-CITYHALL .2200	15C	CITY OF BORDENTOWN 324 FARNSWORTH AVE BORDENTOWN, NJ 324 FARNSWORTH AVE	08505	134900 450900 585800				.00 .00 .00
3	706 15 B12 L09	.166 AC 3SFR-2F/GARAGE .1660	4A	RUSS, ELLIER 326 FARNSWORTH AVE BORDENTOWN, NJ 326-328 FARNSWORTH AVE	08505 7	111200 275900 387100	V 100			6579.57 3289.79 3289.78
4	706 16 B12 L10	.109 AC 3SFR-2FOFFICE .1090	4A	384 FARNSWORTH LLC 1103 LAUREL OAK RD #105B VOORHEES, NJ 334 FARNSWORTH AVE	08043 7	97300 238500 335800				5521.62 2760.81 2760.81
5	706 17 B12 L11	.086 AC 3SFR-1FDRUGS .0860	4A	338 FARNSWORTH REALTY, LLC PO BOX 227 BORDENTOWN, NJ 338 FARNSWORTH AVE	08505 7	112500 285700 398200				6896.83 3448.42 3448.41
6	706 18 B12 L12	.045 AC .0450	1	384 FARNSWORTH,LLC & MAST PHARMACY 338 FARNSWORTH AVE BORDENTOWN, NJ 4 FEDERAL ST	08505	67700 67700				1172.57 586.29 586.28
7	706 19 B12 L13	.106 AC 2SFR-1F .1060	2	HARRIS, RICHARD STANLEY & EMILY S 333 PRINCE ST BORDENTOWN, NJ 333 PRINCE ST	00660 08505	83200 152200 235400			01	4077.13 2038.57 2038.56
8	706 20 B12 L14	.026 AC 2SFR-1F .0260	2	KIESLING, LOUIS M III & RAHN, V R 720 SESAME ST ENGLEWOOD, FL 331 PRINCE ST	34223	67700 92100 159800			01	2767.74 1383.87 1383.87
9	706 21 B12 L15	.026 AC 2SFR-1F .0260	2	HENSLEY, JOSEPH R JR & ELIZABETH M 329 PRINCE ST BORDENTOWN, NJ 329 PRINCE ST	08505	67700 87500 155200			01	2688.07 1344.04 1344.03
10	706 22 B12 L16	.058 AC 2SFR-1F .0580	2	EVANS, JEFFREY F & SANDRA C 327 PRINCE ST BORDENTOWN, NJ 327 PRINCE ST	08505	68500 115900 184400			01	3193.81 1596.91 1596.90
11	706 23 B12 L17	.058 AC 2SFR-1F .0580	2	RUTHERFORD, GARY & JANICE 325 PRINCE ST BORDENTOWN, NJ 325 PRINCE ST	00660 08505	74200 144600 218800			01	3789.62 1894.81 1894.81
12	706 24 B12 L18	.079 AC 2SFR-1F .0790	2	SHANNON, ELLEN & COOK, DAVID F 323 PRINCE ST BORDENTOWN, NJ 323 PRINCE ST	08505	78400 140600 219000			01	3793.08 1896.54 1896.54
13	706 25 B12 L19	.103 AC 2SFR-1F .1030	2	PRESTON, DANIEL & MARGARET ROSE 321 PRINCE ST BORDENTOWN, NJ 321 PRINCE ST	08505	89000 162100 251100			01	4349.05 2174.53 2174.52
14	706 26 B12 L20	.112 AC 3SFR-3F .1120	2	HULL, ARTHUR S & MARY W 40 MOORE STREET PRINCETON, NJ 319 PRINCE ST	00660 08542	84200 182300 266500			03	4615.78 2307.89 2307.89

Line	1	2		3		4	5		6	7	8		
	Block No. Lot No. Qualification Account No.	Land Dimensions Building Description Additional Lots Acreage	Prop. Class	Owner's Name Address City State Property Location	Billing Code Zip Code Map Page	Land Improvement Exemptions Total	Deduct. Cd. Own	Special Tax Codes	Num Units	TAXES 1st Half 1st Qtr 2nd Qtr			
1	706 27 B12 L21	.042 AC 3SBR-1F .0420	2	MCCORMACK, DENISE 317 PRINCE ST BORDENTOWN, NJ 317 PRINCE ST	08505	71000 93500 164500				01	2849.14 1424.57 1424.57		
2	706 28 B12 L22	.048 AC 3SFR-1F .0480	2	HORNICK, DREW J & DORIS 315 PRINCE ST BORDENTOWN, NJ 315 PRINCE ST	08505	72300 114800 187100				01	3240.57 1620.29 1620.28		
3	706 29 B12 L23	.043 AC 3SFR-1F .0430	2	MALEY, LESLIE & THOMAS 313 PRINCE ST BORDENTOWN, NJ 313 PRINCE ST	08505	71200 124700 195900				01	3392.99 1696.50 1696.49		
4	706 30 B12 L24	.029 AC 3SFR-1F .0290	2	MARTIN, DVID ALAN & REBECCA ANNE 311 PRINCE ST BORDENTOWN, NJ 311 PRINCE ST	08505	68300 103200 171500				01	2970.38 1485.19 1485.19		
5	706 31 B12 L25	.045 AC 21/2SFR-1F .0450	2	MENNA, JOSEPH F & JULIANNA 309 PRINCE ST BORDENTOWN, NJ 309 PRINCE ST	08505	71500 145500 217000				01	3758.44 1879.22 1879.22		
6	707 1 B11 L11	.085 AC 2SFR-1F .0850	2	LOSITO,GENEVIEVE & WM L/I R BLACK 113 WALNUT ST BORDENTOWN, NJ 113 WALNUT ST	08505	79500 114500 194000	V 100			01	3235.08 1617.54 1617.54		
7	707 2 B11 L12	.034 AC 2SFR-1F .0340	2	TRIPP, BRIAN & RONALD L 109 WALNUT ST BORDENTOWN, NJ 109 WALNUT ST	08505	69400 105400 174800				01	3027.54 1513.77 1513.77		
8	707 3 B11 L13	.036 AC 2SFR-1F .0360	2	VANNOZZI, ELAINE M 107 WALNUT ST BORDENTOWN, NJ 107 WALNUT ST	08505	69700 105600 175300				01	3036.20 1518.10 1518.10		
9	707 4 B11 L14	.047 AC 21/2SFR-1F .0470	2	CARRILLO, SHELINY 105 WALNUT ST BORDENTOWN, NJ 105 WALNUT ST	00154 08505	71900 139900 211800				01	3668.38 1834.19 1834.19		
10	707 5 B11 L15	.033 AC 2SFR-1F .0330	2	JORDAN, LOUISE 103 WALNUT ST BORDENTOWN, NJ 103 WALNUT ST	00672 08505	69100 117100 186200				01	3224.99 1612.50 1612.49		
11	707 6 B11 L16	.037 AC 2SFR-1F .0370	2	LEHMANN, KATHLEEN G 101 WALNUT ST BORDENTOWN, NJ 101 WALNUT ST	00154 08505	69900 122400 192300				01	3330.64 1665.32 1665.32		
12	707 7 B11 L01	.120 AC 2SF-1F .1200	2	SAMOCHOWICZ, PETER P & GAUDIER, V 302 PRINCE ST BORDENTOWN, NJ 302 PRINCE ST	08505	84800 133200 218000				01	3775.76 1887.88 1887.88		
13	707 8 B11 L02	.076 AC 3SFR-1F .0760	2	LARKIN, MICHELE & NEE, DAWN M 306 PRINCE ST BORDENTOWN, NJ 306 PRINCE ST	00660 08505	77800 247900 325700				01	5641.13 2820.57 2820.56		
14	707 9 B11 L03	.138 AC 2SFR-2F .1380	2	HORVATH, JOSEPH D & RICHARD DEY JR 310 PRINCE ST BORDENTOWN, NJ 310 PRINCE ST	08505	85400 246600 332000				01	5750.24 2875.12 2875.12		

Line	1	2		3		4	5		6	7	8		
	Block No. Lot No. Qualification Account No.	Land Dimensions Building Description Additional Lots Acreage	Prop. Class	Owner's Name Address City State Property Location	Billing Code Zip Code Map Page	Land Improvement Exemptions Total	Deduct. Cd. Own	Special Tax Codes	Num Units	TAXES 1st Half 1st Qtr 2nd Qtr			
1	707 10 B11 L04	.069 AC 2SFR-2F .0690	2	YERSAK, DENNIS B & ELLEN L 312 PRINCE ST BORDENTOWN, NJ 312 PRINCE ST	00351 08505	76400 184800 261200				01	4523.99 2262.00 2261.99		
2	707 11 B11 L05	.229 AC 2SFR-1F .2290	2	AVENI, VINCENT J 314 PRINCE ST BORDENTOWN, NJ 314 PRINCE & 317 WILLOW	08505	88500 170000 258500	S 100 V 1			01	4227.22 2113.61 2113.61		
3	707 12 B11 L06A	.103 AC 21/2SFR-2F .1030	2	KOIS, DAVID 318 PRINCE ST BORDENTOWN, NJ 318 PRINCE ST	08505	82700 219000 301700				02	5225.45 2612.73 2612.72		
4	707 13 B11 L06B	.331 AC 2SFR-1F 16 .3310	2	STEWART, DONALD B III & KAREN 322 PRINCE ST BORDENTOWN, NJ 322 PRINCE&319-321 WILLOW	00154 08505	92000 227800 319800				01	5538.94 2769.47 2769.47		
5	707 14 B11 L07	.069 AC 2SFR-1F .0690	2	ROSINA, JOHN E & KATHERINE 326 PRINCE ST BORDENTOWN, NJ 326 PRINCE ST	01516 08505	76400 145700 222100				01	3846.77 1923.39 1923.38		
6	707 15 B11 L08	.043 AC 3SFR-1F .0430	2	ROSINA, JOHN W & CLARK, LAUREN M 328 PRINCE ST BORDENTOWN, NJ 328 PRINCE ST	00660 08505	71300 130300 201600	00			01	3491.71 1745.86 1745.85		
7	707 17 B11 L09	.069 AC 2SFR-1F .0690	2	NEUHAUS, MICHAEL & STEPHANIE 315 WILLOW ST BORDENTOWN, NJ 315 WILLOW ST	00672 08505	76400 75300 151700				01	2627.45 1313.73 1313.72		
8	707 18 B11 L03A	.124 AC 2SF-1F .1240	2	JOSEPH, SCOTT & DANEEN L 311 WILLOW ST BORDENTOWN, NJ 311 WILLOW ST	08505	84900 165600 250500				01	4207.03 2103.52 2103.51		
9	707 19 B11 L10	.062 AC 11/2SFR-1F .0620	2	HOVER, NICHOLAS 309 WILLOW ST BORDENTOWN, NJ 309 WILLOW ST	08505	75000 118900 193900				01	3358.35 1679.18 1679.17		
10	801 1 B07 L13	.671 AC 1SFR-1F DEP RESTRICT6012 .6710	15C 433	CITY OF BORDENTOWN 324 FARNSWORTH AVE BORDENTOWN, NJ 212 FEDERAL ST	08505 8	12500 20900 33400				01	.00 .00 .00		
11	801 2 B07 L12	.505 AC DEP RESTRICTION 6012/455 .5050	15C	CITY OF BORDENTOWN 324 FARNSWORTH AVE BORDENTOWN, NJ 205 WALNUT ST	08505	15000 15000 15000					.00 .00 .00		
12	801 3 B07 L11	.177 AC 2SFR-1F .1770	15C	CITY OF BORDENTOWN 324 FARNSWORTH AVE BORDENTOWN, NJ 203 WALNUT ST	08505	28000 28000 28000					.00 .00 .00		
13	801 4 B09 L22	.833 AC DEP RESTRICT6012 .8330	15C 457	CITY OF BORDENTOWN 324 FARNSWORTH AVE BORDENTOWN, NJ 2 WATER ST-FEDERAL ST	08505	57800 57800 57800					.00 .00 .00		
14	801 5 B09 L21	.263 AC 1SFR-1F,1SFR-1F .2630	15F	CITY OF BORDENTOWN 324 FARNSWORTH AVE BORDENTOWN, NJ 216 FEDERAL ST	08505	57500 101900 159400				01	.00 .00 .00		

Line	1	2		3		4	5		6	7	8		
	Block No. Lot No. Qualification Account No.	Land Dimensions Building Description Additional Lots Acreage	Prop. Class	Owner's Name Address City State Property Location	Billing Code Zip Code Map Page	Land Improvement Exemptions Total	Deduct. Cd. Own	Special Tax Codes	Num Units	TAXES 1st Half 1st Qtr 2nd Qtr			
1	801 6	.155 AC OPEN SPACE	15C	CITY OF BORDENTOWN 324 FARNSWORTH AVE BORDENTOWN, NJ	08505	15100					.00 .00 .00		
	B09 L20	.1550		214 FEDERAL ST		15100							
2	801 7	.208 AC	15C	CITY OF BORDENTOWN 324 FARNSWORTH AVENUE BORDENTOWN, NJ	08505	14000					.00 .00 .00		
	B09 L19	.2080		218 FEDERAL ST		14000							
3	801 8	.052 AC 2SBR-1F	2	LYSZCEK, MATTHEW 324 WILLOW ST BORDENTOWN, NJ	08505	73000 111300			01		3192.08 1596.04 1596.04		
	B09 L18	.0520		324 WILLOW ST		184300							
4	801 9	.049 AC 2SBR-1F	2	VARGA, JOSEPH S & PATRICIA J 322 WILLOW ST BORDENTOWN, NJ	08505	72400 102500	V 100		01		2904.27 1452.14 1452.13		
	B09 L17	.0490		322 WILLOW ST		174900							
5	801 10	.463 AC 2SFR-1F 18X53AV	2	ALLEGRETTI, JEAN M 320 WILLOW ST BORDENTOWN, NJ	08505	96500 304800			01		6950.52 3475.26 3475.26		
	B09 L16	.4630		320 WILLOW ST		401300							
6	801 11	.077 AC 3SFR	2	SIEGEL, JOSHUA G & NICOLE M 308 WILLOW ST BORDENTOWN, NJ	08505	78100 127300			01		3557.53 1778.77 1778.76		
	B09 L15C	.0770		308 WILLOW ST		205400							
7	801 12	.121 AC 3SFR-1F	2	TILLEY, MARK & FORBES, CATHERINE 306 WILLOW ST BORDENTOWN, NJ	08505	84800 172500			01		4456.44 2228.22 2228.22		
	B09 L15B	.1210		306 WILLOW ST		257300							
8	801 13	.242 AC 3SFB	2	MCCUTCHEON, GORDON & PENELOPE 304 WILLOW ST BORDENTOWN, NJ	00660 08505	88900 200600			01		5014.14 2507.07 2507.07		
	B09 L15A	.2420		304 WILLOW ST		289500							
9	801 14	.152 AC 3SFR-3F	2	D'ANGELO & MILLER C/O MILLER 416 MAGNOLIA DRIVE MORRISVILLE, PA	19067	85900 142400			03		3954.16 1977.08 1977.08		
	B09 L14	.1520		116 WALNUT ST		228300							
10	801 15	.060 AC 3SBR-1F	2	BARRY, COLETTE 114 WALNUT ST BORDENTOWN, NJ	08505	74500 96700			01		2965.19 1482.60 1482.59		
	B09 L13	.0600		114 WALNUT ST		171200							
11	801 16	.054 AC 3SFR-1F	2	SMITH, CHERYL A 112 WALNUT ST BORDENTOWN, NJ	08505	73500 99400			01		2994.63 1497.32 1497.31		
	B09 L12	.0540		112 WALNUT ST		172900							
12	801 17	.054 AC 3SFR-1F	2	KELLY, PETER & SETZ-KELLY, HEIDI 523 WARD AVE CROSSWICKS, NJ	08515	73500 99100			01		2989.43 1494.72 1494.71		
	B09 L11	.0540		110 WALNUT ST		172600							
13	801 18	.055 AC 3SBR-1F	2	MARTIN, J TIMOTHY 108 WALNUT ST BORDENTOWN, NJ	00672 08505	73500 109500			01		3169.56 1584.78 1584.78		
		.0550		108 WALNUT ST		183000							
14	801 19	.070 AC 2SFR-1F	2	RECLA, JANICE L & DONIVA COY 106 WALNUT ST BORDENTOWN, NJ	08505	76600 136400	V 100		01		3564.16 1782.08 1782.08		
	B09 L09	.0700		106 WALNUT ST		213000							

Line	1	2		3		4	5		6	7	8		
	Block No. Lot No. Qualification Account No.	Land Dimensions Building Description Additional Lots Acreage	Prop. Class	Owner's Name Address City State Property Location	Billing Code Zip Code Map Page	Land Improvement Exemptions Total	Deduct. Cd. Own	Special Tax Codes	Num Units	TAXES 1st Half 1st Qtr 2nd Qtr			
1	801 20 B09 L08	.194 AC 2SFR&BR-1F .1940	2	BRENNAN, LINDA SUE & WILLIAM J JR 100 WALNUT ST BORDENTOWN, NJ 100 WALNUT ST	08505	87300 221500 308800	V 100			01	5223.42 2611.71 2611.71		
2	801 21 B09 L07	.031 AC 3SBR-1F .0310	2	BARKER, ALBERT C JR 224 PRINCE ST BORDENTOWN, NJ 224 PRINCE ST	00660 08505	68800 118300 187100	V 100			01	3115.57 1557.79 1557.78		
3	801 22 B09 L06	.036 AC .0360	2	LIVANIS, SPIROS P C/O ARIS, TOULA 58 BEDFORD PLACE YARDLEY, PA 222 PRINCE ST	19067	69700 130200 199900				01	3462.27 1731.14 1731.13		
4	801 23 B09 L05	.036 AC 3SBKB .0360	2	ROSSI, MARK A & PATRICIA A 220 PRINCE ST BORDENTOWN, NJ 220 PRINCE ST	01516 08505	69700 99500 169200				01	2930.55 1465.28 1465.27		
5	801 24 B09 L04A	.051 AC 2SFR-1F .0510	2	PERWO, GEORGE 218 PRINCE ST BORDENTOWN, NJ 218 PRINCE ST	00154 08505	72700 97400 170100				01	2946.13 1473.07 1473.06		
6	801 25 B09 L04B	.023 AC 2SFR-1F .0230	2	MOZGOWIEC, MARK D 216 PRINCE ST BORDENTOWN, NJ 216 PRINCE ST	08505	67100 96800 163900				01	2838.75 1419.38 1419.37		
7	801 26 B09 L04C	.028 AC 2SFR-1F .0280	2	BLOKING, ELLEN W. & JOHN 214 PRINCE ST BORDENTOWN, NJ 214 PRINCE ST	00322 08505	68000 100900 168900				01	2925.35 1462.68 1462.67		
8	801 27 B09 L03	.377 AC 3SFR-2F .3770	2	EVERSHEIM, HARALD J 212 PRINCE ST BORDENTOWN, NJ 208-212 PRINCE ST	08505	93500 261700 355200				01	6152.07 3076.04 3076.03		
9	801 28 B09 L02	.093 AC 21/2SFR-1F .0930	2	DENNEY, LARRY & JANET S 204 PRINCE ST BORDENTOWN, NJ 204 PRINCE ST	00660 08505	80900 227700 308600				01	5344.95 2672.48 2672.47		
10	801 29 B09 L01	.093 AC 1/2SFR-1F .0930	15D	BAPTIST CHURCH 200 PRINCE ST BORDENTOWN, NJ CHURCH PARSONAGE	08505	103800 195300 299100				01	.00 .00 .00		
11	801 30 B09 L23	.166 AC CODE-L .1660	15E	BAPTIST CHURCH 202 PRINCE ST BORDENTOWN, NJ CEMETERY	08505	110800 110800 110800					.00 .00 .00		
12	801 31 B07 L08	.046 AC 2SFR-2F .0460	2	CIARROCCA, PAUL 4 PRINCE ST BORDENTOWN, NJ 134 PRINCE ST	08505	71800 125200 197000				01	3412.04 1706.02 1706.02		
13	801 32 B07 L07	.048 AC 2SFR-1F .0480	2	LORETANGELI, FRANK L & PATRICIA ANN 132 PRINCE ST BORDENTOWN, NJ 132 PRINCE ST	08505	72300 138300 210600	S 100 V 1			01	3397.59 1698.80 1698.79		
14	801 33.01 B07 L15	2.710 AC 2SST DEP RESTRICT6012/ 2.7100	15D 481	CHRIST EPISCOPAL CHURCH 130 PRINCE ST BORDENTOWN, NJ 130 PRINCE ST	08505	165000 925500 1090500					.00 .00 .00		



Line	1	2	3		4	5	6	7	8	
	Block No. Lot No. Qualification Account No.	Land Dimensions Building Description Additional Lots Acreage	Prop. Class	Owner's Name Address City State Property Location	Billing Code Zip Code Map Page	Land Improvement Exemptions Total	Deduct. Cd. Own	Special Tax Codes	Num Units	TAXES 1st Half 1st Qtr 2nd Qtr
1	801 33.02 B07 L15	1.10 AC DEP RESTRICT6012 1.1000	15D 481	CITY OF BORDENTOWN 324 FARNSWORTH AVE BORDENTOWN, NJ PRINCE ST	08505 8	88000 88000				.00 .00 .00
2	801 34.01 B07 L10	.791 AC 1SFR 84X100AV .7910	15F	D & R GREENWAY LAND TRUST, INC ONE PRESERVATION PL PRINCETON, NJ 228 WALNUT ST	08540 R1 8	129000 14000 143000				.00 .00 .00
3	801 35	RR-LIGHT RAIL .0000	5A	NEW JERSEY TRANSIT CORP ONE PENN PLAZA EAST NEWARK, NJ NJ TRANSIT ROW	071052246	100000 100000				.00 .00 .00
4	801 36 B05 L05	.213 AC 3SBR-1F .2130	2	BRUNT, KATHRYN 112 PRINCE ST BORDENTOWN, NJ 112 PRINCE ST	08505	88000 212600 300600			01	5206.39 2603.20 2603.19
5	801 37 B05 L04	.165 AC 3SFR-1F .1650	2	SCHWARTZ, MARCY & SHAIN, RICHARD 110 PRINCE ST BORDENTOWN, NJ 110 PRINCE ST	00870 08505	86300 213100 299400			01	5185.61 2592.81 2592.80
6	801 38 B05 L03	.083 AC 3SFR-1F .0830	2	WILLIAMSON, KATHLEEN ANN 106 PRINCE ST BORDENTOWN, NJ 106 PRINCE ST	00660 08505	79300 177300 256600			01	4444.31 2222.16 2222.15
7	801 39 B05 L02	.080 AC 2SFR-1F .0800	2	MEADOW, MATTHEW & KENNA 104 PRINCE ST BORDENTOWN, NJ 104 PRINCE ST	08505	78800 108700 187500			01	3247.50 1623.75 1623.75
8	801 40 B05 L01	.214 AC 2SFR-1F .2140	2	EGAN, BRIAN K & JACKELINE 102 PRINCE ST BORDENTOWN, NJ 102 PRINCE ST	08505	88000 249100 337100			01	5838.57 2919.29 2919.28
9	801 41	RR-LIGHT RAIL .0000	5A	NEW JERSEY TRANSIT CORP ONE PENN PLAZA EAST NEWARK, NJ NJ TRANSIT ROW	071052246	200000 200000				.00 .00 .00
10	801 41.01	1.316AC RR-LIGHT RAIL RIVER LINE PARKING 1.3160	5A	NEW JERSEY TRANSIT CORP ONE PENN PLAZA EAST NEWARK, NJ PARK ST AT RR STATION	07105 0008	62800 62800				.00 .00 .00
11	801 42 B01 L01B	6.440 AC 6.4400	15C	CITY OF BORDENTOWN 324 FARNSWORTH AVE BORDENTOWN, NJ 100 W PARK ST	08505	510000 125000 635000				.00 .00 .00
12	801 43 B01 L01A	3.200 AC 2SF-RIPARIAN 3.2000	4A	YAPEWI QUATIC CLUB C/O E FOLEY PO BOX 21 BORDENTOWN, NJ 103 W PARK ST	08505 R1 8	83500 163300 246800				4274.58 2137.29 2137.29
13	801 44 B88 L01	1.200 AC 2SF-RIPARIAN 1.2000	4A	BORDENTOWN YACHT CLUB PO BOX 11 BORDENTOWN, NJ 1 FARNSWORTH AVE	08505 R1 8	168000 225000 393000				6806.76 3403.38 3403.38
14	802 1 B02 L05	.912 AC 2SFR-1F .9120	2	LAFFERTY, JOHN E & SARAH B 20 PRINCE ST BORDENTOWN, NJ 20 PRINCE ST	08505	157100 305400 462500			01	8010.50 4005.25 4005.25

Line	1	2		3		4	5		6	7	8		
	Block No. Lot No. Qualification Account No.	Land Dimensions Building Description Additional Lots Acreage	Prop. Class	Owner's Name Address City State Property Location	Billing Code Zip Code Map Page	Land Improvement Exemptions Total	Deduct. Cd. Own	Special Tax Codes	Num Units	TAXES 1st Half 1st Qtr 2nd Qtr			
1	802 2 B02 L04	.799 AC 2SBR-1F .7990	2	DELUCA, DANIEL J & LAUREN 10 PRINCE ST BORDENTOWN, NJ 10 PRINCE ST	08505	100600 300400 401000				01	6945.32 3472.66 3472.66		
2	802 3 B02 L02	.590 AC 2SBL-1F .5900	2	FANIKOS, MICHAEL & LESLIE 6 PRINCE ST BORDENTOWN, NJ 6 PRINCE ST	08505	135300 297600 432900				01	7497.83 3748.92 3748.91		
3	802 4 B02 L01	1.200 AC 3SBL-1F 1.2000	2	CIARROCCA, PAUL 4 PRINCE ST BORDENTOWN, NJ 4 PRINCE ST	00660 08505	176700 300800 477500				01	8270.30 4135.15 4135.15		
4	803 1 B03 L02	1.000 AC 2SFR-1F 1.0000	2	HOFRICHTER, C J & KAREN GOWER 1 PRINCE ST BORDENTOWN, NJ 1 PRINCE ST	00154 08505	118800 301400 420200	V 100			01	7152.87 3576.44 3576.43		
5	803 2 B03 L01A	.902 AC 21/2SFR-1F .9020	2	HAYDEN, DAVID M & HALL, ELIZABETH S 2 FARNSWORTH AVE BORDENTOWN, NJ 2 FARNSWORTH AVE	08505	127800 304500 432300				01	7487.44 3743.72 3743.72		
6	803 3	.267 AC .2670	1	THE ESTATE OF ALEXANDER T CSAPO 10 E UNION ST BORDENTOWN, NJ FOOT FARNSWORTH AVE	08508	48000 48000					831.36 415.68 415.68		
7	804 1 B19 L01	.253 AC 3SBL-6F .2530	4C	HILLTOP AVENUE ASSOCIATES PO BOX 7406 PRINCETON, NJ 2 HILL TOP	08543 R1 8	175000 310000 485000					8400.20 4200.10 4200.10		
8	804 2 B19 L02	.322 AC 2SFR-3F .3220	2	MILLS, PATRIC C 4-6 HILLTOP BORDENTOWN, NJ 4-6 HILL TOP	00597 08505	117000 285700 402700				03	6974.77 3487.39 3487.38		
9	804 3 B19 L03	.179 AC 11/2SFR-1F .1790	2	DESIMONE, DIANA & TRIANTAFILOU, G&B 8 HILL TOP BORDENTOWN, NJ 8 HILL TOP	00322 08505	99700 168200 267900				01	4640.03 2320.02 2320.01		
10	804 4 B19 L04	.126 AC 11/2SFR-1F .1260	2	GRALA, CARL & KELLY 10 HILL TOP BORDENTOWN, NJ 10 HILL TOP	00660 08505	81900 143100 225000				01	3897.00 1948.50 1948.50		
11	804 5 B19 L05	.129 AC 2SFR-1F .1290	2	PARKER, JAMES W & JANIS 12 HILL TOP BORDENTOWN, NJ 12 HILL TOP	00660 08505	83000 125500 208500				01	3611.22 1805.61 1805.61		
12	804 6 B19 L07	.092 AC CODE-L .0920	15C	CITY OF BORDENTOWN 324 FARNSWORTH AVE BORDENTOWN, NJ PARKING LOT	08505	90000 4000 94000					.00 .00 .00		
13	804 7 B19 L09	.099 AC 2SFR-1F .0990	2	WALKER, TERRENCE & MARGARET 8 SECOND ST BORDENTOWN, NJ 8 SECOND ST	01037 08505	72500 225900 298400				01	5168.29 2584.15 2584.14		
14	804 8 B19 L10	.154 AC 2SAL-LAG-1F .1540	2	BERES, ORIN M II & ELIZABETH H 14 HILL TOP BORDENTOWN, NJ 14 HILL TOP	08505	91200 224500 315700				1	5467.93 2733.97 2733.96		

Line	1	2	3		4	5		6	7	8		
	Block No. Lot No. Qualification Account No.	Land Dimensions Building Description Additional Lots Acreage	Prop. Class	Owner's Name Address City State Property Location	Billing Code Zip Code Map Page	Land Improvement Exemptions Total	Deduct. Cd. Own	Special Tax Codes	Num Units	TAXES 1st Half 1st Qtr 2nd Qtr		
1	804 9 B19 L11B	1.000 AC  1.0000	15C	CITY OF BORDENTOWN 324 FARNSWORTH AVE BORDENTOWN, NJ CITY PARK	08505	156800  156800					.00 .00 .00	
2	804 10 B19 L11A	1.240 AC 1SBL 1.2400	4A	ONE WATERFRONT, LLC PO BOX 128 BORDENTOWN, NJ 1 WATERFRONT	08505 R1 8	179400 220500 399900			01		6926.27 3463.14 3463.13	
3	901 1 B21 L30	.252 AC 1SFR-1F .2520	2	WEHRMAN, JOHN H 63 PARK ST BORDENTOWN, NJ 2 BANK ST	08505	85000 190000 275000			01		4763.00 2381.50 2381.50	
4	901 2 B21 L01	.115 AC 2SFR-1F .1150	2	COOK, ELLIOTT & EHRLICH, KIM 4 BANK ST BORDENTOWN, NJ 4 BANK ST	08505	75600 127400 203000			01		3515.96 1757.98 1757.98	
5	901 3 B21 L02	.082 AC 2SFR-1F .0820	2	NOSEK, JOHN T & JANICE 6 BANK ST BORDENTOWN, NJ 6 BANK ST	08505	39400 205000 244400			01		4233.01 2116.51 2116.50	
6	901 4 B21 L03	.132 AC 3SFR-1F .1320	2	MARKLEY, MARK T & NANCY 8 BANK ST BORDENTOWN, NJ 8 BANK ST	08505	76900 149400 226300			01		3919.52 1959.76 1959.76	
7	901 5 B21 L04	.068 AC 2SFR-1F .0680	2	PRICE, HERMAN A & JUDITH A 10 BANK ST BORDENTOWN, NJ 10 BANK ST	08505	68500 127900 196400	S 100		01		3276.65 1638.33 1638.32	
8	901 6 B21 L05	.104 AC 2SFR-1F .1040	2	RODRIGUEZ, EFRAIN 12 BANK ST BORDENTOWN, NJ 12 BANK ST	08505 00672	74200 144700 218900		00	01		3791.35 1895.68 1895.67	
9	901 7 B21 L06	.115 AC 2SFR-1F .1150	2	WALLING, WILLIAM F & CANDACE C 14 BANK ST BORDENTOWN, NJ 14 BANK ST	08505	75600 105100 180700			01		3129.73 1564.87 1564.86	
10	901 8 B21 L07	.261 AC 2SFR-1F .2610	2	RATIGAN,JOHN A & ROSE MARIE,ESTATE 18 BANK ST BORDENTOWN, NJ 16-18 BANK ST	08505	85600 158500 244100		00	01		4227.81 2113.91 2113.90	
11	901 9.01 B21 L08	.127 AC  .1270	1	CARR, KATHERINE J PO BOX 89 BORDENTOWN, NJ 20 BANK ST	08505	40300  40300			01		698.00 349.00 349.00	
12	901 9.02 B21 L08	.126 AC  .1260	1	CARR, KATHERINE J PO BOX 89 BORDENTOWN, NJ 22 BANK ST	08505 R3	38900  38900					673.75 336.88 336.87	
13	901 10 B21 L09	.062 AC 2SFR-1F .0620	2	SPENCE, MARY R 4 THIRD ST BORDENTOWN, NJ 4 THIRD ST	08505	67100 117600 184700	W 100		01		3074.01 1537.01 1537.00	
14	901 11 B21 L10	.062 AC 2SFR-1F .0620	2	RUZICH, JAMES M & AMANDA V 6 THIRD ST BORDENTOWN, NJ 6 THIRD ST	08505	67100 125900 193000			01		3342.76 1671.38 1671.38	

L i n e	1	2	3		4	5	6	7	8	
	Block No. Lot No. Qualification Account No.	Land Dimensions Building Description Additional Lots Acreage	Prop. Class	Owner's Name Address City State Property Location	Billing Code Zip Code Map Page	Land Improvement Exemptions Total	Deduct. Cd. Own	Special Tax Codes	Num Units	
1	901 12 B21 L11	.124 AC 2SFR-1F .1240	2	STEINHAUER, J R 8 THIRD ST BORDENTOWN, NJ 8 THIRD ST	08505	76300 121100 197400			01	3418.97 1709.49 1709.48
2	901 13 B21 L12	.073 AC 2SFR-1F .0730	2	PIERCE, KATHLEEN M 12 THIRD ST BORDENTOWN, NJ 12 THIRD ST	00672 08505	69600 126700 196300			01	3399.92 1699.96 1699.96
3	901 14 B21 L13	.078 AC 2SFR-2F .0780	2	LUKACH, MICHAEL & KRISTEN 14 THIRD ST BORDENTOWN, NJ 14 THIRD ST	00660 08505	70500 224300 294800			01	5105.94 2552.97 2552.97
4	901 15 B21 L14	.046 AC 2SF-1F .0460	2	CALLEA, JOSEPH & NATALIE 35 THOMPSON ST BORDENTOWN, NJ 35 THOMPSON ST	08505	64000 156600 220600			01	3820.79 1910.40 1910.39
5	901 16 B21 L15	.049 AC 3SFR-1F .0490	2	MALLET, SUSAN J & JAGIELLO, B.J. 33 THOMPSON ST BORDENTOWN, NJ 33 THOMPSON ST	00660 08505	64600 98700 163300			01	2828.36 1414.18 1414.18
6	901 17.01	.023 AC 2SF-1F .0230	2	HOWARTH, DEAN E 31 THOMPSON ST BORDENTOWN, NJ 31 THOMPSON ST	08505	59300 74000 133300			01	2308.76 1154.38 1154.38
7	901 17.02	.023 AC 2SF-1F .0230	2	SAPUDAR, MICHAEL J JR 29 THOMPSON ST BORDENTOWN, NJ 29 THOMPSON ST	08505	59300 79100 138400			01	2397.09 1198.55 1198.54
8	901 18 B21 L17	.032 AC 3SFR-1F .0320	2	TARGONSKI, BRIDGET 27 THOMPSON ST BORDENTOWN, NJ 27 THOMPSON ST	08505	61000 87800 148800			01	2577.22 1288.61 1288.61
9	901 19	.032 AC .0320	2	CONKLIN, DYAN 25 THOMPSON ST BORDENTOWN, NJ 25 THOMPSON ST	08505	61000 87300 148300			01	2568.56 1284.28 1284.28
10	901 20 B21 L18	.029 AC 2SFR-1F .0290	2	GUTIERREZ, DAVID & SHERRY 21 THOMPSON ST BORDENTOWN, NJ 21 THOMPSON ST	08505	60400 70700 131100			01	2270.65 1135.33 1135.32
11	901 21 B21 L19	.029 AC 2SFR-1F .0290	2	DUNSTON, JOHN D & HILL, HOLLY 19 THOMPSON ST BORDENTOWN, NJ 19 THOMPSON ST	08505	60400 73200 133600			01	2313.95 1156.98 1156.97
12	901 22 B21 L20	.047 AC 21/2SFR-1F .0470	2	HANEY, CECELIA E 17 THOMPSON ST BORDENTOWN, NJ 17 THOMPSON ST	08505	64300 97800 162100			01	2807.57 1403.79 1403.78
13	901 23 B21 L21	.025 AC 2SFR-1F .0250	2	MATTIS, CHRISTOPHER 15 THOMPSON ST BORDENTOWN, NJ 15 THOMPSON ST	00154 08505	59800 84500 144300			01	2499.28 1249.64 1249.64
14	901 24	.022 AC .0220	2	EAGLES, MELISSA 13 THOMPSON ST BORDENTOWN, NJ 13 THOMPSON ST	08505	59100 88300 147400			01	2552.97 1276.49 1276.48

Line	1	2		3		4	5		6	7	8		
	Block No. Lot No. Qualification Account No.	Land Dimensions Building Description Additional Lots Acreage	Prop. Class	Owner's Name Address City State Property Location	Billing Code Zip Code Map Page	Land Improvement Exemptions Total	Deduct. Cd. Own	Special Tax Codes	Num Units	TAXES 1st Half 1st Qtr 2nd Qtr			
1	901 25 B21 L22	.047 AC 2SFR-1F .0470	2	SANANIKONE, AROUNKONE 11 THOMPSON ST BORDENTOWN, NJ 11 THOMPSON ST	00672 08505	64300 93700 158000				01	2736.56 1368.28 1368.28		
2	901 26 B21 L23	.047 AC 2.5SF .0470	2	ERICKSON, JANE G 7 THOMPSON ST BORDENTOWN, NJ 7 THOMPSON ST	08505	64300 147000 211300				01	3659.72 1829.86 1829.86		
3	901 27 B21 L24	.087 AC 2SFR-1F .0870	2	PATRIZIO, MAURICE M 5 THOMPSON ST BORDENTOWN, NJ 5 THOMPSON ST	00660 08505	71900 71300 143200				01	2480.23 1240.12 1240.11		
4	901 28 B21 L25	.092 AC 3SFR-2F .0920	2	FANIKOS, MICHAEL & LESLIE 6 PRINCE ST BORDENTOWN, NJ 1 THOMPSON ST	08505	72500 137600 210100				01	3638.93 1819.47 1819.46		
5	901 29 B21 L26	.018 AC 2SFR-1F .0180	2	OYUGI, ANASTASIA 19 SECOND ST BORDENTOWN, NJ 19 SECOND ST	08505	58300 83200 141500				01	2450.78 1225.39 1225.39		
6	901 30 B21 L27	.047 AC 2SFR-1F .0470	2	MILITCH, MATTHEW 23405 W MAIN ST COLUMBUS, NJ 17 SECOND ST	08022	64100 82100 146200				01	2407.19 1203.60 1203.59		
7	901 31 B21 L28	.101 AC 2SBL-1F .1010	2	COX, DEBRA 13 SECOND ST BORDENTOWN, NJ 13 SECOND ST	08505	73900 120300 194200				01	3363.55 1681.78 1681.77		
8	901 32 B21 L29	.138 AC 2SFR&BL-1F .1380	2	NIGH, KATHLEEN A 11 SECOND ST BORDENTOWN, NJ 11 SECOND ST	08505	77300 147600 224900				01	3895.27 1947.64 1947.63		
9	902 1 B25 L32	.053 AC 2SFR-1F .0530	2	RUBIN, MYRA 23 SECOND ST BORDENTOWN, NJ 23 SECOND ST	08505	65500 149500 215000				01	3723.80 1861.90 1861.90		
10	902 2 B25 L01	.054 AC 2SFR-1F .0540	2	GAYNOR, MARTIN J & ETHEL 4 THOMPSON ST BORDENTOWN, NJ 4 THOMPSON ST	08505	69000 88600 157600				01	2729.63 1364.82 1364.81		
11	902 3 B25 L02	.083 AC 2SFR-1F .0830	2	PHIAVILAYVONG, SABRINA 6 THOMPSON ST BORDENTOWN, NJ 6 THOMPSON ST	08505	71500 72600 144100				01	2495.81 1247.91 1247.90		
12	902 4 B25 L03	.051 AC 2SFR-1F .0510	2	GOEBEL, DAVID J 10 THOMPSON ST BORDENTOWN, NJ 10 THOMPSON ST	08505	63400 73700 137100				01	2374.57 1187.29 1187.28		
13	902 5 B25 L04	.053 AC 2SFR-1F .0530	2	RECLA, MICHELE ANN 21 5TH STREET FRENCHTOWN, NJ 12 THOMPSON ST	088251227	65500 88400 153900				01	2665.55 1332.78 1332.77		
14	902 6 B25 L05	17X93AVG 2SF-1F .0000	2	FRANTZ, JANE E 14 THOMPSON ST BORDENTOWN, NJ 14 THOMPSON ST	00672 08505	54600 79400 134000				01	2320.88 1160.44 1160.44		



Line	1		2		3		4	5	6	7	8		
	Block No.	Lot No.	Land Dimensions	Building Description	Owner's Name	Billing Code	Land Improvement	Deduct.	Special	Num	TAXES		
	Qualification	Account No.	Additional Lots	Prop.	Address	Zip Code	Exemptions	Cd.	Tax	Units	1st Half	2nd Qtr	
			Acreage	Class	City State	Map Page	Total	Own	Codes				
1	902 6.01		18X93AVG 2SFR-1F .0000	2	MURRAY, SHARON A 16 THOMPSON ST BORDENTOWN, NJ 16 THOMPSON ST	08505	54600 96600 151200			01	2618.79 1309.40 1309.39		
2	902 7 B25 L06		.038 AC 2SFR-1F .0380	2	INVERSO, DAVID & DEANA 18 THOMPSON ST BORDENTOWN, NJ 18 THOMPSON ST	00660 08505	62400 90500 152900			01	2648.23 1324.12 1324.11		
3	902 8 B25 L07		.038 AC 2SFR-1F .0380	2	GREENE, LECHIA 7106 HILLSIDE DR WEST BLOOMFIELD, MI 20 THOMPSON ST	48322	62400 79000 141400			01	2449.05 1224.53 1224.52		
4	902 9 B25 L08		.035 AC 2SFR-2F .0350	2	SPAUL, REBECCA 22 THOMPSON ST BORDENTOWN, NJ 22 THOMPSON ST	08505	47400 79200 126600			01	2192.71 1096.36 1096.35		
5	902 9.01		.042 AC 2SF .0420	2	QUINBY, CARTER F & SZETO, JENNIFER 22 1/2 THOMPSON ST BORDENTOWN, NJ 22 1/2 THOMPSON ST	01456 08505	63200 100000 163200			01	2826.63 1413.32 1413.31		
6	902 10 B25 L09A		.049 AC 2SFR-1F .0490	2	WURTZ, JULIANNE 24 THOMPSON ST BORDENTOWN, NJ 24 THOMPSON ST	08505	64600 75700 140300			01	2430.00 1215.00 1215.00		
7	902 11 B25 L09		.034 AC 2SFR-1F .0340	2	SCHIMPF, FRANK & JENNIFER & DANA 26 THOMPSON ST BORDENTOWN, NJ 26 THOMPSON ST	08505	61600 92700 154300			01	2672.48 1336.24 1336.24		
8	902 12 B25 L10		.034 AC 2SFR-1F .0340	2	LAMB, ASHLEY M & ADAMS, ROBERT F 28 THOMPSON ST BORDENTOWN, NJ 28 THOMPSON ST	08505	61500 112900 174400			01	2518.33 1259.17 1259.16		
9	902 13 B25 L11		.034 AC 2SFR-1F .0340	2	FLANIGAN, DIANE C 30 THOMPSON ST BORDENTOWN, NJ 30 THOMPSON ST	00672 08505	61500 80300 141800			01	2455.98 1227.99 1227.99		
10	902 14 B25 L12		.034 AC 2SFR-1F .0340	2	GALE, EILEEN 32 THOMPSON ST BORDENTOWN, NJ 32 THOMPSON ST	00660 08505	61500 76600 138100	S 100		01	2266.89 1133.45 1133.44		
11	902 15 B25 L13		.034 AC 2SFR-1F .0340	2	POEDUBICKY, KIM & DAVID 34 THOMPSON ST BORDENTOWN, NJ 34 THOMPSON ST	00597 08505	61500 83800 145300			01	2516.60 1258.30 1258.30		
12	902 16 B25 L14		.034 AC 2SFR-1F .0340	2	GRIPPO, MONICA R 36 THOMPSON ST BORDENTOWN, NJ 36 THOMPSON ST	08505	61500 88100 149600			01	2591.07 1295.54 1295.53		
13	902 17 B25 L15		.038 AC 2SFR-1F .0380	2	NISSIM, NEIL M 38 THOMPSON ST BORDENTOWN, NJ 38 THOMPSON ST	08505	62400 100700 163100			01	2824.89 1412.45 1412.44		
14	902 18 B25 L16		.038 AC 2SFR-1F .0380	2	NISSIM, NEIL & KAREN 38 THOMPSON ST BORDENTOWN, NJ 40 THOMPSON ST	08505	74100 71400 145500			01	2520.06 1260.03 1260.03		

Line	1 Block No. Lot No. Qualification Account No.	2 Land Dimensions Building Description Additional Lots Acreage	Prop. Class	3 Owner's Name Address City State Property Location	4 Billing Code Zip Code Map Page	5 Land Improvement Exemptions Total	6 Deduct. Cd. Own	7 Special Tax Codes	8 Num Units	9 TAXES 1st Half 1st Qtr 2nd Qtr	10
1	902 19.01 B25 L17	.059 AC 2SFR-1F .0590	2	ROBERSON, WADE 18 THIRD ST BORDENTOWN, NJ 18 THIRD ST	08505	66700 83300 150000			01	2598.00 1299.00 1299.00	
2	902 19.02 B25 L17	.080 AC 2SF-G-1F .0800	2	PARRISH, MARIE 20 THIRD ST BORDENTOWN, NJ 20 THIRD ST	06600 08505	70900 95800 166700			01	2887.25 1443.63 1443.62	
3	902 20 B25 L42	1.790 AC 2SB 1.7900	1	THOMPSON REALTY CO OF PRINCETON, INC 195 NASSAU ST PRINCETON, NJ 24-30 THIRD ST	08542	221900 221900				3843.31 1921.66 1921.65	
4	902 21 B25 L40	.334 AC 3SF-1F .3340	2	DABRONZO, JAMES & THOMPSON, MARY L 65 E PARK ST BORDENTOWN, NJ 65 E PARK ST	08505	90500 230100 320600			01	5552.79 2776.40 2776.39	
5	902 22 B25 L41	.519 AC 2SFR-1F .5190	15F	WEHRMAN, JOHN H 63 E PARK ST BORDENTOWN, NJ 63 E PARK ST	08505	103100 275800 378900			01	.00 .00 .00	
6	902 23 B25 L20	.182 AC 21/2SFR&BL-1F .1820	2	LYNCH, PETER & KERRILYN 61 E PARK ST BORDENTOWN, NJ 61 E PARK ST	00660 08505	80200 136500 216700			01	3753.25 1876.63 1876.62	
7	902 24 B25 L34	.063 AC 21/2SFR&BL-1F 5X105 .0630	2	CICCONE, DOMINICK J & MARY ANN E 59 E PARK ST BORDENTOWN, NJ 59 E PARK ST	08505	67400 132600 200000			01	3464.00 1732.00 1732.00	
8	902 25 B25 L35	.094 AC 3SFR&BL-1F .0940	2	THROCKMORTON, BRUCE L 143 WHITEHORSE AVE TRENTON, NJ 57 E PARK ST	08620	72800 123100 195900			01	3392.99 1696.50 1696.49	
9	902 26 B25 L37	.101 AC 2SFR&BL-1F .1010	2	BRAVERMAN, DENNIS & GABRIELE 55 E PARK ST BORDENTOWN, NJ 55 E PARK ST	00660 08505	73800 138100 211900			01	3670.11 1835.06 1835.05	
10	902 27 B25 L38	.078 AC 21/2SFR&BL-1F .0780	2	NJHR 4, LLC 740 MARNE HIGHWAY S #104 MOORESTOWN, NJ 53 E PARK ST	08057	70500 139400 209900			01	3635.47 1817.74 1817.73	
11	902 28 B25 L23	.109 AC 2SFR&BL-1F .1090	2	EVANS, DENISE G 51 E PARK ST BORDENTOWN, NJ 51 E PARK ST	08505	74900 143200 218100			01	3777.49 1888.75 1888.74	
12	902 29 B25 L24	.130 AC 2SFR&BL-1F 14X100 .1300	2	MALLINSON, BRETT W 47-49 E PARK ST BORDENTOWN, NJ 47-49 E PARK ST	08505 R3 9	76700 186400 263100			01	4556.89 2278.45 2278.44	
13	902 30 B25 L45	.232 AC 2SF 2UG-1F 14X71 .2320	2	SMULLEN, ALFONSO SR & ASHTON, S 43 E PARK ST BORDENTOWN, NJ 43 E PARK ST	00660 08505	83600 195400 279000	V 100		01	4707.28 2353.64 2353.64	
14	902 31 B25 L26	.115 AC 2SFR-1F .1150	2	WHITE, CHRISTINE 41 E PARK ST BORDENTOWN, NJ 41 E PARK ST	08505	79900 165100 245000	W 100		01	4118.40 2059.20 2059.20	

Line	1 Block No. Lot No. Qualification Account No.	2 Land Dimensions Building Description Additional Lots Acreage	Prop. Class	3 Owner's Name Address City State Property Location	4 Billing Code Zip Code Map Page	5 Land Improvement Exemptions Total	6 Deduct. Cd. Own	7 Special Tax Codes	8 Num Units	9 TAXES 1st Half 1st Qtr 2nd Qtr	10
1	902 32 B25 L27	.314 AC 1SBL-1F 71X108 .3140	15D	DOROTHEA DIX UNITARIAN UNIC COM INC 39 E PARK ST BORDENTOWN, NJ 39 E PARK ST	08505 R3	114300 112000 226300				.00 .00 .00	
2	902 33 B25 L43	1.160 AC PARK 79X181 1.1600	15C	CITY OF BORDENTOWN 324 FARNSWORTH AVE BORDENTOWN, NJ SECOND ST	08505	188100 188100				.00 .00 .00	
3	902 34 B25 L29	.038 AC 2SFR-1F .0380	2	MERCANTINI, LAWRENCE & DEBORAH 31 SECOND ST BORDENTOWN, NJ 31 SECOND ST	06555 08505	62300 115800 178100	V 100		01	2959.69 1479.85 1479.84	
4	902 35 B25 L29	.038 AC 2SFR-1F .0380	2	ROSSI, GINA 29 SECOND ST BORDENTOWN, NJ 29 SECOND ST	08505	62300 103000 165300			01	2840.48 1420.24 1420.24	
5	902 36 B25 L31	.087 AC 2SFR-2F .0870	2	LYNCH, RICHARD PO BOX 397 BORDENTOWN, NJ 27 SECOND ST	00322 08505	71900 226600 298500			03	5170.02 2585.01 2585.01	
6	903 1 B20 L01	.111 AC 2SF-1F .1110	2	LORETANELI, TIMOTHY S & MARGUERITE L 3 FARNSWORTH AVE BORDENTOWN, NJ 3 FARNSWORTH AVE	08505	84800 235000 319800			01	5538.94 2769.47 2769.47	
7	903 2 B20 L02	.111 AC 11/2SFR-1F .1110	2	PRINGLE, TRACY CLARKE & MATTHEW 5 FARNSWORTH AVE BORDENTOWN, NJ 5 FARNSWORTH AVE	08505	87300 203700 291000			01	5040.12 2520.06 2520.06	
8	903 3 B20 L03	.051 AC 2SFR-1F .0510	15F	BLOOM, GARY R & MARIANNA CAVNAUGH 4 MC KNIGHTS AVE BORDENTOWN, NJ 4 MC KNIGHTS AVE	08505	60300 140700 201000			01	.00 .00 .00	
9	903 4 B20 L04	.051 AC 2SFR-1F .0510	2	HAMILTON, KATHLEEN K 6 MCKNIGHTS AVE BORDENTOWN, NJ 6 MCKNIGHTS AVE	00660 08505	63400 131600 195000			01	3377.40 1688.70 1688.70	
10	903 5 B20 L05	.127 AC 2SFR-1F .1270	2	MOLINARO, LOUISE A 6 COURTLAND ST BORDENTOWN, NJ 6 COURTLAND ST	08505	98100 198700 296800			01	5140.58 2570.29 2570.29	
11	903 6 B20 L06	.056 AC 2SFR-1F .0560	2	CONROY, JOSEPH & CAROLINE 10 MCKNIGHTS AVE BORDENTOWN, NJ 10 MCKNIGHTS AVE	00660 08505	68500 138300 206800			01	3581.78 1790.89 1790.89	
12	903 7 B20 L07	.165 AC 2SFR-2F .1650	2	SHORE ROAD, LLC 12 MC KNIGHTS AVE BORDENTOWN, NJ 12 MC KNIGHTS AVE	08505	85200 146800 232000			01	4018.24 2009.12 2009.12	
13	903 8 B20 L09	.040 AC .0400	1	HARRISON, GERALDINE 354 FARNSWORTH AVE BORDENTOWN, NJ 22 COURTLAND ST	08505	17000 17000				294.44 147.22 147.22	
14	903 9 B20 L10	.029 AC 2SFR-1F .0290	2	HARRISON, GERALDINE 354 FARNSWORTH AVE BORDENTOWN, NJ 24 COURTLAND ST	08505	63600 79800 143400			01	2483.69 1241.85 1241.84	

Line	1	2		3		4	5		6	7	8		
	Block No. Lot No. Qualification Account No.	Land Dimensions Building Description Additional Lots Acreage	Prop. Class	Owner's Name Address City State Property Location	Billing Code Zip Code Map Page	Land Improvement Exemptions Total	Deduct. Cd. Own	Special Tax Codes	Num Units	TAXES 1st Half 1st Qtr 2nd Qtr			
1	903 10 B20 L11	.028 AC 2SFR-1F .0280	2	COOPER, GRACE 26 COURTLAND ST BORDENTOWN, NJ 26 COURTLAND ST	00660 08505	65000 70200 135200				01	2341.67 1170.84 1170.83		
2	903 11 B20 L12	.028 AC 2SFR-1F .0280	2	FIORE, JOANNE 29 COURTLAND ST BORDENTOWN, NJ 29 COURTLAND ST	00870 08505	60400 78700 139100				01	2409.21 1204.61 1204.60		
3	903 12 B20 L13	.041 AC 2.5SFR 1F .0410	2	SEREMETA, ERICA DORAY 16 SECOND ST BORDENTOWN, NJ 16 SECOND ST	08505	73500 146500 220000					3810.40 1905.20 1905.20		
4	903 13 B20 L14	.036 AC 2SFR-1F .0360	2	LOKCHINE, YURI & NATALIE 18 SECOND ST BORDENTOWN, NJ 18 SECOND ST	08505	66800 116800 183600				01	3179.95 1589.98 1589.97		
5	903 14 B20 L15	.044 AC 2SFR-2F .0440	2	NORCROSS, DANIEL P 183 MILL LANE COLUMBUS, NJ 20-22 SECOND ST	08022	67600 115700 183300				02	3174.76 1587.38 1587.38		
6	903 15 B20 L16	.035 AC 3SFR-1F .0350	2	WILSON, RAVEN 24 SECOND ST BORDENTOWN, NJ 24 SECOND ST	08505	63400 102600 166000				01	2875.12 1437.56 1437.56		
7	904 1 B24 L01	.101 AC 11/2SFR-1F .1010	2	BENDER, RICHARD L & SUZANNE D 9 FARNSWORTH AVE BORDENTOWN, NJ 9 FARNSWORTH AVE	08150 08505	73800 112800 186600				01	3231.91 1615.96 1615.95		
8	904 2 B24 L01A	.101 AC 11/2SFR-1F .1010	2	DYER, PATRICIA M 1 COURTLAND ST BORDENTOWN, NJ 1 COURTLAND ST	08505	73800 110300 184100				01	3188.61 1594.31 1594.30		
9	904 3 B24 L02	.065 AC 2SFR-1F .0650	2	DEPINTO, JENNIFER 3 COURTLAND ST BORDENTOWN, NJ 3 COURTLAND ST	00660 08505	67900 67000 134900				01	2336.47 1168.24 1168.23		
10	904 4 B24 L03	.127 AC 2SFR-1F .1270	2	SCHLAFFER, ANDREA & TODD, PATRICIA 5 COURTLAND ST BORDENTOWN, NJ 5 COURTLAND ST	08505	76500 141200 217700				01	3770.57 1885.29 1885.28		
11	904 5 B24 L04	.048 AC 1SFR-1F .0480	2	MOON, GLEN W 7 COURTLAND ST BORDENTOWN, NJ 7 COURTLAND ST	08505	64400 77500 141900				01	2457.71 1228.86 1228.85		
12	904 6 B24 L05	.081 AC .0810	1	BAVAROV, VICTOR R 7 COURTLAND ST BORDENTOWN, NJ 11 COURTLAND ST	00660 08505	24200 24200					419.15 209.58 209.57		
13	904 7 B24 L06	.078 AC 2SFR&BL-1F .0780	2	WALSH, JACQUELINE E 26 SECOND ST BORDENTOWN, NJ 26 SECOND ST	08505	70500 138200 208700				01	3614.69 1807.35 1807.34		
14	904 8 B24 L07	.060 AC 2SFR&BL-1F .0600	2	DEGNON, TERRENCE J & LINDA 28 SECOND ST BORDENTOWN, NJ 28 SECOND ST	08505	66700 142200 208900				01	3618.15 1809.08 1809.07		

L i n e	1	2		3		4	5		6	7	8		
	Block No. Lot No. Qualification Account No.	Land Dimensions Building Description Additional Lots Acreage	Prop. Class	Owner's Name Address City State Property Location	Billing Code Zip Code Map Page	Land Improvement Exemptions Total	Deduct. Cd. Own	Special Tax Codes	Num Units	TAXES 1st Half 1st Qtr 2nd Qtr			
1	904 9 B24 L08	.057 AC 2SBR .0570	2	CLAUSER, JOHN P & LISA 510 REEDER AVE BORDENTOWN, NJ 36 SECOND ST	08505	71400 110600 182000				01	3152.24 1576.12 1576.12		
2	904 10 B24 L09	.284 AC 2SBL .2840	4B	MILITCH, MATTHEW & JOSEPH L JR 40 SECOND ST BORDENTOWN, NJ 40 SECOND ST	08505 R3 9	105000 195000 300000					5196.00 2598.00 2598.00		
3	904 11 B24 L10	.048 AC 2SFR-1F .0480	2	BAYZATH, CAROL L 42 SECOND ST BORDENTOWN, NJ 42 SECOND ST	00660 08505	64400 86800 151200				01	2618.79 1309.40 1309.39		
4	904 12 B24 L11	.044 AC 2SFR-1F .0440	2	REAM, SEAN T & MARINA 44 SECOND ST BORDENTOWN, NJ 44 SECOND ST	08505	63500 115600 179100				01	3102.01 1551.01 1551.00		
5	904 13 B24 L12	.055 AC 2SFR-1F .0550	2	DOUGHERTY, HOLLY & JOSEPH 5 BRIGHAM WAY PENNINGTON, NJ 46 SECOND ST	08534	49100 21100 70200				01	1215.87 607.94 607.93		
6	904 14 B24 L13	.037 AC 2SFR-1F L14 .0370	2	FALKER, BEVERLY 115 CROSSWICKS ST BORDENTOWN, NJ 48 SECOND ST	08505	58900 66700 125600				01	2175.39 1087.70 1087.69		
7	904 15 B24 L15	.051 AC 2SFR-1F .0510	2	MINNICK, VICTOR & NANCY 50 SECOND ST BORDENTOWN, NJ 50 SECOND ST	08505	64900 96800 161700	V 100			01	2675.65 1337.83 1337.82		
8	904 16 B24 L16	.039 AC 2SFR-1F .0390	2	DETTNER, WILLIAM G JR 52 SECOND ST BORDENTOWN, NJ 52 SECOND ST	08505	62600 67900 130500	D 100			01	2135.26 1067.63 1067.63		
9	904 17 B24 L17	.046 AC 2SFR-1F .0460	2	DICKINSON, ANDREW & SHTERBAN, AMY 54 SECOND ST BORDENTOWN, NJ 54 SECOND ST	08505	64000 76000 140000				01	2946.13 1473.07 1473.06		
10	904 18 B24 L18	.046 AC 2SFR-1F .0460	2	MCGOWAN, KATHERINE E 56 SECOND ST BORDENTOWN, NJ 56 SECOND ST	01540 08505	64000 102200 166200				01	2878.59 1439.30 1439.29		
11	904 19 B24 L19	.096 AC 2SFR-2F .0960	2	JDINJ REAL ESTATE GROUP, LLC PO BOX 630 WOODMERE, NY 58-60 SECOND ST	11598	73200 135800 209000				02	3619.88 1809.94 1809.94		
12	904 20 B24 L20	.119 AC 2SFR-4F .1190	4C	CIARROCCA FAMILY INVESTMENTS II,LLC 317 FARNSWORTH AVE BORDENTOWN, NJ 31 E PARK ST	08505 9	101400 213600 315000				04	5455.80 2727.90 2727.90		
13	904 21 B24 L22	.177 AC CODE-B3S .1770	15F	WOODLIN LODGE PRINCE HALL PO BOX 14 BORDENTOWN, NJ 19 E PARK ST	08505	134600 250500 385100					.00 .00 .00		
14	904 22 B24 L24B	.577 AC 1SBR 129X99REAR .5770	4A	P J GOLDMAN, LLC 2840 21ST ST, COURT EAST PALMETTO, FL 3-5 E PARK ST	34221 9	139200 359800 499000					8642.68 4321.34 4321.34		



Line	1	2		3		4	5		6	7	8		
	Block No. Lot No. Qualification Account No.	Land Dimensions Building Description Additional Lots Acreage	Prop. Class	Owner's Name Address City State Property Location	Billing Code Zip Code Map Page	Land Improvement Exemptions Total	Deduct. Cd. Own	Special Tax Codes	Num Units	TAXES 1st Half 1st Qtr 2nd Qtr			
1	904 23 B24 L24A	.269 AC 1SCBWHRHSE 45X74 .2690	4A	TREDICI PROPERTIES, LLC 19 BROAD STREET ALLENTOWN, NJ 1 E PARK ST	08501 9	145000 108200 253200					4385.43 2192.72 2192.71		
2	904 24 B24 L25	.038 AC 2SBR- .0380	2	SMITH, PHILIP W JR & BARLOW, JOAN E 29 FARNSWORTH AVE BORDENTOWN, NJ 29 FARNSWORTH AVE	00154 08505	62300 168400 230700				01	3995.73 1997.87 1997.86		
3	904 25 B24 L26	.065 AC 3SFR&BR-1F .0650	2	LEVINE, MEGAN M 27 FARNSWORTH AVE BORDENTOWN, NJ 27 FARNSWORTH AVE	08505	67900 151400 219300				01	3798.28 1899.14 1899.14		
4	904 26 B24 L27	.482 AC 3SF-2F .4820	2	CZYZEWSKI, RANDY C & JENNIFER R 25 FARNSWORTH AVE BORDENTOWN, NJ 25 FARNSWORTH AVE	00322 08505	100600 327700 428300				01	7418.16 3709.08 3709.08		
5	904 27 B24 L28	.177 AC 21/2SFR&BR-1F .1770	2	GONZALEZ, JORGE & ADAMS, GARY 19 FARNSWORTH AVE BORDENTOWN, NJ 19 FARNSWORTH AVE	08505	79900 270100 350000				01	6062.00 3031.00 3031.00		
6	904 28 B24 L29	.654 AC 3SFR&BR-1F .6540	15F	KEARNS, JOHN & VIRGINIA 17 FARNSWORTH AVE BORDENTOWN, NJ 17 FARNSWORTH AVE	08505	112300 322900 435200		00		01	.00 .00 .00		
7	904 29 B24 L30	.716 AC 2SBR-1F .7160	2	MOSLOWSKI, STANLEY & ROSE 137 SHARON STATION RD ROBBINSVILLE, NJ 15 FARNSWORTH AVE	08691	83300 206800 290100				01	5024.53 2512.27 2512.26		
8	905 1 B04 L01	.186 AC 2SFR-1F .1860	2	SLAPER, JANE I 8 FARNSWORTH AVE BORDENTOWN, NJ 8 FARNSWORTH AVE	08505	80500 273500 354000				01	6131.28 3065.64 3065.64		
9	905 2 B04 L02	.287 AC 2SMB .2870	2	VEGA, ANTHONY & RAQUEL 10 FARNSWORTH AVE BORDENTOWN, NJ 10 FARNSWORTH AVE	00672 08505	87400 340000 427400	V 100			01	7277.57 3638.79 3638.78		
10	905 3 B04 L03A	.036 AC 2SFR-1F .0360	2	KARCH, CARA J 12 FARNSWORTH AVE BORDENTOWN, NJ 12 FARNSWORTH AVE	08505	68400 89500 157900				01	2734.83 1367.42 1367.41		
11	905 4 B04 L03B	.058 AC 2SFR-1F .0580	2	ZAHN, THOMAS J & LIGHT, LAURENCE E 14 FARNSWORTH AVE BORDENTOWN, NJ 14 FARNSWORTH AVE	08505	66300 88700 155000				01	2684.60 1342.30 1342.30		
12	905 5 B04 L3C	.073 AC 2SFR-1F .0730	2	KELLETT, KELLY ANNE 16 FARNSWORTH AVE BORDENTOWN, NJ 16 FARNSWORTH AVE	08505	74800 152700 227500				01	3940.30 1970.15 1970.15		
13	905 6 B04 L04	.148 AC 3SF-3F .1480	2	FANIKOS, MIKE 18 FARNSWORTH AVE BORDENTOWN, NJ 18 FARNSWORTH AVE	08505	77900 236900 314800				01	5452.34 2726.17 2726.17		
14	905 7 B04 L05	.231 AC 2SST-1F .2310	2	NEELD, KENNETH 24 FARNSWORTH AVE BORDENTOWN, NJ 24 FARNSWORTH AVE	08505	83500 400300 483800				01	8379.42 4189.71 4189.71		

Line	1	2		3		4	5		6	7	8		
	Block No. Lot No. Qualification Account No.	Land Dimensions Building Description Additional Lots Acreage	Prop. Class	Owner's Name Address City State Property Location	Billing Code Zip Code Map Page	Land Improvement Exemptions Total	Deduct. Cd. Own	Special Tax Codes	Num Units	TAXES 1st Half 1st Qtr 2nd Qtr			
1	905 8 B04 L06	.431 AC 2SBL-1F .4310	2	SAWYER, RICHARD F & DEBORAH L 1368 AZALEA DRIVE ST. GEORGE ISLAND, FL 32 FARNSWORTH AVE	00154 32328	97100 389200 486300				01	8422.72 4211.36 4211.36		
2	905 9 B04 L07	.340 AC 2SFR-1F .3400	2	CASSARA, VITO 25 PRINCE ST BORDENTOWN, NJ 25-27 PRINCE ST	08505	76800 199000 275800				01	4776.86 2388.43 2388.43		
3	905 10 B04 L08	.179 AC 11/2SBL&ST-1F .1790	2	PRICE,RAYMOND E & VANESSA S 23 PRINCE ST BORDENTOWN, NJ 23 PRINCE ST	00322 08505	80000 215200 295200				01	5112.87 2556.44 2556.43		
4	905 11 B04 L09	.218 AC 2SFR-1F .2180	2	GALLAGHER, CHARLES & TOLENO,CECELIA 19 PRINCE ST BORDENTOWN, NJ 19-21 PRINCE ST	08505	91100 148500 239600				01	4149.87 2074.94 2074.93		
5	905 12 B04 L10	.064 AC 2SFR-1F .0640	2	HILL, CAROL J & BURNS, DONALD W 17 PRINCE ST BORDENTOWN, NJ 17 PRINCE ST	00660 08505	67600 116000 183600				01	3179.95 1589.98 1589.97		
6	905 13 B04 L11	.048 AC 2SFR-1F .0480	2	MILITCH, MATTHEW 24305 W MAIN STREET COLUMBUS, NJ 15 PRINCE ST	00154 08022	64500 132200 196700				01	3406.85 1703.43 1703.42		
7	905 14 B04 L12	.048 AC 2SFR-1F .0480	2	WINZINGER, GINA 13 PRINCE ST BORDENTOWN, NJ 13 PRINCE ST	08505	64500 103300 167800				01	2906.30 1453.15 1453.15		
8	905 15 B04 L13	.052 AC 2SFR-1F .0520	2	LYON, ANNE E & FITHIAN, STEVEN B 11 PRINCE ST BORDENTOWN, NJ 11 PRINCE ST	00870 08505	65100 103200 168300				01	2914.96 1457.48 1457.48		
9	905 16 B04 L14	.242 AC 21/2SFR-1F .2420	2	POOLE, ROBERT R & JEANETTE L 9 PRINCE ST BORDENTOWN, NJ 9 PRINCE ST	08505	84300 227900 312200				01	5407.31 2703.66 2703.65		
10	905 17 B04 L15	.233 AC 21/2SFR-2F .2330	2	REICHERT, DONNA M 2234 OLD YORK ROAD BORDENTOWN, NJ 5 PRINCE ST	08505	83700 244000 327700				02	5675.77 2837.89 2837.88		
11	1001 1 B06 L01	.055 AC 3SFR-2F .0550	4A	100 FARNSWORTH AVE, LLC 100 FARNSWORTH AVE BORDENTOWN, NJ 100 FARNSWORTH AVE	08505 10	90000 220000 310000					5369.20 2684.60 2684.60		
12	1001 2 B06 L02	.148 AC 1SBL .1480	4A	THOMPSON REALTY CO OF PRINCETON,INC 195 NASSAU ST PRINCETON, NJ 102 FARNSWORTH AVE	08542 10	137800 553500 691300					11973.32 5986.66 5986.66		
13	1001 3 B06 L03	.059 AC 1SBL-1FOFF .0590	4A	RED KNOB ENTERPRISES LLC 3 FARNSWORTH AVE BORDENTOWN, NJ 104 FARNSWORTH AVE	08505 10	95000 122000 217000					3758.44 1879.22 1879.22		
14	1001 4.01 B06 L03	.141 AC 2SF-1F .1410	2	BERTON, RILEY & MCEWAN, SARAH 112 FARNSWORTH AVE BORDENTOWN, NJ 112 FARNSWORTH AVE	08505	84300 151000 235300				01	4075.40 2037.70 2037.70		

Line	1	2		3		4	5		6	7	8		
	Block No. Lot No. Qualification Account No.	Land Dimensions Building Description Additional Lots Acreage	Prop. Class	Owner's Name Address City State Property Location	Billing Code Zip Code Map Page	Land Improvement Exemptions Total	Deduct. Cd. Own	Special Tax Codes	Num Units	TAXES 1st Half 1st Qtr 2nd Qtr			
1	1001 4.02	.069 AC 2SF-3F .0690	2	CIARROCCA FAMILY INVESTMENTS I, LLC 4 PRINCE ST BORDENTOWN, NJ 08505 106-110 FARNSWORTH AVE		73000 152400 225400				03	3903.93 1951.97 1951.96		
2	1001 5 B06 L05	.582 AC 1SBL-OFF-PKG .5820	4A	BOYD, L. CLARK & CAROL ANN 118 FARNSWORTH AVE BORDENTOWN, NJ 08505 118 FARNSWORTH AVE 10		199500 355000 554500					9603.94 4801.97 4801.97		
3	1001 7 B06 L07	.142 AC 2SFR-1F 36X113 .1420	2	PLATZER, STEPHEN & SMITH, CHERYL 107-109 PRINCE ST BORDENTOWN, NJ 08505 107-109 PRINCE ST		85600 147100 232700				01	4030.37 2015.19 2015.18		
4	1001 8 B06 L08	.086 AC 3SFR-1F .0860	2	CANNON, JAMES R 105 PRINCE ST BORDENTOWN, NJ 08505 105 PRINCE ST		79700 169400 249100				01	4314.41 2157.21 2157.20		
5	1001 9 B06 L09	.064 AC 2SFR-1F .0640	2	ENZ, JOHN E & SUSAN B 103 PRINCE ST BORDENTOWN, NJ 08505 103 PRINCE ST	00660	75500 123600 199100				01	3448.41 1724.21 1724.20		
6	1001 10 B06 L10	.064 AC 2SFR-1F .0640	2	GOLD, MARY 101 PRINCE ST BORDENTOWN, NJ 08505 101 PRINCE ST		75500 129700 205200				01	3554.07 1777.04 1777.03		
7	1001 11 B06 L11	.096 AC 2SFR-4F 14X91 .0960	2	THE CIARROCCA FAMILY INVST I, LLC 4 PRINCE ST BORDENTOWN, NJ 08505 2-6 W PARK ST	00322	81400 211900 293300				04	5079.96 2539.98 2539.98		
8	1002 1	.36 AC CAMDEN-AMBOY L .3600	5A	PENN-CENTRAL RAILROAD,RE DIV 466 LEXINGTON AVE NEW YORK, NY 10017 PRINCE-FARNSWORTH RR		100000 100000					.00 .00 .00		
9	1002 2 B08 L01	.076 AC 3SBR-2FSTORE .0760	4A	130 FARNSWORTH, LLC 130 FARNSWORTH AVE BORDENTOWN, NJ 08505 130 FARNSWORTH AVE 10	00322	102000 312500 414500					7179.14 3589.57 3589.57		
10	1002 3 B08 L02	.073 AC 3SBR-4F .0730	4A	FREEDOM FINANCIAL ADVISORS, LLC 132 FARNSWORTH AVE BORDENTOWN, NJ 08505 132 FARNSWORTH AVE 10		101000 210500 311500					5395.18 2697.59 2697.59		
11	1002 4	.064 AC 3SBR-1F .0640	4A	BERGMAN, MICHAEL & SARA BETH 1354 HI VIEW DRIVE SOUTHAMPTON, PA 18966 134 FARNSWORTH AVE 10		82300 175000 257300					4454.71 2227.36 2227.35		
12	1002 5 B08 L04	.064 AC 2SBR .0640	4A	ANTINORO MGMT GROUP, LLC 136 FARNSWORTH AVE BORDENTOWN, NJ 08505 136 FARNSWORTH AVE 10		97900 215000 312900					5419.43 2709.72 2709.71		
13	1002 6 B08 L05	.073 AC 2SBR .0730	4A	BONGART ROBERT JR & SANDRA 138 FARNSWORTH AVE BORDENTOWN, NJ 08505 138 FARNSWORTH AVE 10		101000 174000 275000					4763.00 2381.50 2381.50		
14	1002 7 B08 L06	.119 AC 4SB-10F/2STORE 12X115 .1190	4C	FARNSWORTH HOUSE, LLC PO BOX 1425 HIGHLAND PARK, NJ 08904 140-142 FARNSWORTH AVE LC 10		184000 546000 730000					12643.60 6321.80 6321.80		

Line	1	2		3		4	5		6	7	8		
	Block No. Lot No. Qualification Account No.	Land Dimensions Building Description Additional Lots Acreage	Prop. Class	Owner's Name Address City State Property Location	Billing Code Zip Code Map Page	Land Improvement Exemptions Total	Deduct. Cd. Own	Special Tax Codes	Num Units	TAXES 1st Half 1st Qtr 2nd Qtr			
1	1002 8 B08 L07	.094 AC 2SBR-1FSTORE .0940	4A	KOTCH, ALFRED 614 HANOVER DR WRIGHSTOWN, NJ 144-146 FARNSWORTH AVE	08652 10	108100 207500 315600					5466.19 2733.10 2733.09		
2	1002 9 B08 L08	.052 AC 3SBR-3FBARBER .0520	4A	WELLS, E ESTRELLA 50 BUDD AVE PEMBERTON, NJ 148 FARNSWORTH AVE	08068 10	93800 196200 290000					5022.80 2511.40 2511.40		
3	1002 10 B08 L09	.045 AC 3SBR-3FSTORE .0450	4A	WELLS, E ESTRELLA 50 BUDD AVE PEMBERTON, NJ 150 FARNSWORTH AVE	08068 10	91800 198200 290000					5022.80 2511.40 2511.40		
4	1002 11 B08 L10	.082 AC 2SBR-1FSTOR .0820	4A	HOWARD-FARNSWORTH, LLC 150 NASSAU STREET PRINCETON, NJ 154 FARNSWORTH AVE	08642 10	105000 197500 302500					5239.30 2619.65 2619.65		
5	1002 12 B08 L11	.042 AC 2SFR-1F .0420	2	HOWARD, MELISSA 6 W CHURCH ST BORDENTOWN, NJ 6 W CHURCH ST	00154 08505	70900 98100 169000				01	2927.08 1463.54 1463.54		
6	1002 13 B08 L13	.311 AC CODE-B .3110	15D	BAPTIST CHURCH 127 PRINCE ST BORDENTOWN, NJ 127 PRINCE ST	08505	117100 1475500 1592600					.00 .00 .00		
7	1002 14 B08 L14	.067 AC 2SFR1UG-1F .0670	2	LIPPINCOTT, VIRGINIA 125 PRINCE ST BORDENTOWN, NJ 125 PRINCE ST	00672 08505	76000 144400 220400				01	3817.33 1908.67 1908.66		
8	1002 15 B08 L15	.267 AC 3SBR-2F .2670	2	PATON, MERCEDES REVO. LIVING TRUST 123 PRINCE ST BORDENTOWN, NJ 123 PRINCE ST	08505	89800 234000 323800				01	5608.22 2804.11 2804.11		
9	1003 1 B10 L01	.079 AC 3SBR-3FBOOK STR .0790	4A	512 FARNSWORTH PARTNERS LLC 200 E CHESTNUT ST, APT #9 BORDENTOWN, NJ 200 FARNSWORTH/5 W CHURCH	08505 10	84800 205200 290000					5022.80 2511.40 2511.40		
10	1003 2 B10 L02A	.051 AC 2SFR-1FSTORE .0510	4A	ERICKSON, PAMELA M 76 E UNION ST BORDENTOWN, NJ 202 FARNSWORTH AVE	00322 08505 10	93800 76200 170000					2944.40 1472.20 1472.20		
11	1003 3 B10 L02B	.072 AC 1SFR-STORE .0720	4A	SCHROEDER, JOHN P & ANTOINETTE 201 PRINCE ST BORDENTOWN, NJ 204 FARNSWORTH AVE	08505 10	91600 188500 280100					4851.33 2425.67 2425.66		
12	1003 4 B10 L03	.170 AC 3SFR-1FSTORE 10X132 .1700	4A	TANJ, INC 206 FARNSWORTH AVE BORDENTOWN, NJ 206-208 FARNSWORTH AVE	08505 10	117200 485000 602200					10430.11 5215.06 5215.05		
13	1003 5 B10 L04	.054 AC 3S-3F .0540	4A	KIKI MOOSE, LLC 210 FARNSWORTH AVE BORDENTOWN, NJ 210 FARNSWORTH AVE	08505 10	90100 292500 382600					6626.63 3313.32 3313.31		
14	1003 6 B10 L05	.079 AC 3SBR STORE/3 APTS .0790	4A	EST.OF S. RUHL/CO JOSEPH CRIVELLI 12 MOUNTAINVIEW CT WEST TRENTON, NJ 212-214 FARNSWORTH AVE	08628 10	97900 239500 337400					5843.77 2921.89 2921.88		

Line	1	2		3		4	5		6	7	8	
	Block No. Lot No. Qualification Account No.	Land Dimensions Building Description Additional Lots Acreage	Prop. Class	Owner's Name Address City State Property Location	Billing Code Zip Code Map Page	Land Improvement Exemptions Total	Deduct. Cd. Own	Special Tax Codes	Num Units	TAXES 1st Half 1st Qtr 2nd Qtr		
1	1003 7 B10 L06	.061 AC 3SBB 10X26REAR .0610	4A	NOVEMBER, ANTHONY 255 STOCKTON ST HIGHTSTOWN, NJ 216 FARNSWORTH AVE	08520 10	97500 219900 317400					5497.37 2748.69 2748.68	
2	1003 8 B10 L07	.137 AC 3SBR-4FSTORE .1370	4A	FANIK, FAYEZ 369 VILLAGE RD EAST PRINCETON JUNCTION, NJ 218-220 FARNSWORTH AVE	08550 10	117800 336000 453800					7859.82 3929.91 3929.91	
3	1003 9 B10 L08	.055 AC 3SBR-4FBAR .0550	4A	FANIK, FAYEZ & INTESAR 369 VILLAGE RD EAST PRINCETON JUNCTION, NJ 222 FARNSWORTH AVE	08550 10	84800 330800 415600					7198.19 3599.10 3599.09	
4	1003 10 B10 L09	.041 AC 3SBR-4FSTORE .0410	4A	MALISON, JOSEPH & CYNTHIA HARMS PO BOX 17 CROSSWICKS, NJ 224 FARNSWORTH AVE	08515 10	81700 248300 330000					5715.60 2857.80 2857.80	
5	1003 11 B10 L10	.079 AC 3SFR-6FSTORE .0790	4A	GRIFF, MARTIN & LEVITSKY, ROBERT 284 W UPPER FERRY RD TRENTON, NJ 226-228 FARNSWORTH AVE	08628 10	118800 315000 433800					7513.42 3756.71 3756.71	
6	1003 12 B10 L11	.023 AC 2SBR-1FSTORE .0230	4A	GIBBONS, ERIC 8 WALNUT ST BORDENTOWN, NJ 8 WALNUT ST	00660 08505 10	66200 143800 210000					3637.20 1818.60 1818.60	
7	1003 13 B10 L12	.053 AC 2SFR-1F 9X24 .0530	2	DOWNEY, JUDITH 6 WALNUT ST BORDENTOWN, NJ 6 WALNUT ST	08505	73100 215700 288800				01	5002.02 2501.01 2501.01	
8	1003 14 B10 L13	.406 AC B1S .4060	15C	UNITED STATES POST OFFICE 14 WALNUT ST BORDENTOWN, NJ 14 WALNUT ST	08505	121200 813800 935000					.00 .00 .00	
9	1003 15 B10 L14	.093 AC 2SFR-1F .0930	2	OLIVER, MICHAEL & ANNEMARIE 213 PRINCE ST BORDENTOWN, NJ 213 PRINCE ST	08505	89100 182400 271500				01	4702.38 2351.19 2351.19	
10	1003 16.01 B10 L15	.051 AC 2SF-1GF .0510	2	FITZGERALD, JOHN 211 PRINCE ST BORDENTOWN, NJ 211 PRINCE ST	00660 08505	72800 94400 167200				01	2895.91 1447.96 1447.95	
11	1003 16.02 B10 L15	.053 AC 2SF-1F .0530	2	REANEY, PATRICIA H 209 PRINCE ST BORDENTOWN, NJ 209 PRINCE ST	08505	42600 99400 142000				01	2459.44 1229.72 1229.72	
12	1003 17 B10 L16	.077 AC 2SFR-2F .0770	2	SLAPER, JANE & BURNS, JAMES 8 FARNSWORTH AVE BORDENTOWN, NJ 205-207 PRINCE ST	08505	78100 136500 214600				02	3716.87 1858.44 1858.43	
13	1003 18 B10 L17	.064 AC 2SFR-1F .0640	2	SCHROEDER, JOHN P & ANTOINETTE 201 PRINCE ST BORDENTOWN, NJ 201 PRINCE ST	00660 08505	75400 137700 213100				01	3690.89 1845.45 1845.44	
14	1003 19 B10 L18	.037 AC 3SFR-2F .0370	2	YARDLEY CAPITAL GROUP 105 FARNSWORTH AVE BORDENTOWN, NJ 11 W CHURCH ST	08505	69900 114700 184600				02	3197.27 1598.64 1598.63	



Line	1	2		3		4	5		6	7	8		
	Block No. Lot No. Qualification Account No.	Land Dimensions Building Description Additional Lots Acreage	Prop. Class	Owner's Name Address City State Property Location	Billing Code Zip Code Map Page	Land Improvement Exemptions Total	Deduct. Cd. Own	Special Tax Codes	Num Units	TAXES 1st Half 1st Qtr 2nd Qtr			
1	1003 20 B10 L19	.091 AC 3SFR-2F .0910	2	GIRTON, JEFFREY & SANDRA 7 W CHURCH ST BORDENTOWN, NJ 7-9 W CHURCH ST	08505	80600 159000 239600				02	4149.87 2074.94 2074.93		
2	1004 1 B26 L07	.341 AC 1SBL-GAR .3410	4B	BOLOS, JOHN G. 10 E PARK ST BORDENTOWN, NJ 10 E PARK ST	08505 10	124600 259000 383600					6643.95 3321.98 3321.97		
3	1004 2 B26 L08	.043 AC 2SFR-2F .0430	2	STEMETZKI, JAMES J 108 SECOND ST BORDENTOWN, NJ 108 SECOND ST	00154 08505	63400 164500 227900				02	3947.23 1973.62 1973.61		
4	1004 3 B26 L09	.120 AC 2SFR-1F .1200	2	FANIKOS, MICHAEL 6 PRINCE STREET BORDENTOWN, NJ 110 SECOND ST	08505	76000 87500 163500				01	2831.82 1415.91 1415.91		
5	1004 4 B26 L22	.033 AC 2SFR-1F .0330	2	SELIGA, SHELBY 33 MILES AVE BORDENTOWN, NJ 33 MILES AVE	08505	55000 59200 114200				01	1977.95 988.98 988.97		
6	1004 5 B26 L23	.083 AC 2SFR-2F2SFR-1F .0830	2	DANGELO, NICHOLAS & ET AL 19 GERMANTOWN RD BORDENTOWN, NJ 27-31 MILES AVE	08505	71400 99900 171300				01	2966.92 1483.46 1483.46		
7	1004 6 B26 L24	.026 AC 2SFR-1F .0260	2	WTA, LLC 10 E CHESTNUT ST BORDENTOWN, NJ 25 MILES AVE	08505	59900 90000 149900				01	2596.27 1298.14 1298.13		
8	1004 7 B26 L25	.056 AC 2SFR-1F .0560	2	WTA, LLC 10 E CHESTNUT ST BORDENTOWN, NJ 23 MILES AVE	00660 08505	66000 95000 161000				01	2788.52 1394.26 1394.26		
9	1004 9 B26 L27	.153 AC 2SFR-1F .1530	2	LORETANGELI, FERDINAND 17 MILES AVE BORDENTOWN, NJ 17 MILES AVE	08505	78300 103500 181800	S 100 V 1			01	2898.78 1449.39 1449.39		
10	1004 10 B26 L18	.048 AC 2SFR-1F .0480	2	KILLEY, ROGER & TERESE 15 MILES AVE BORDENTOWN, NJ 15 MILES AVE	00660 08505	64400 78800 143200				01	2480.23 1240.12 1240.11		
11	1004 11 B26 L19	.025 AC 2SFR-1F .0250	2	CONWAY, HARVEY JR 13 MILES AVE BORDENTOWN, NJ 13 MILES AVE	08505	59700 68000 127700				01	2211.77 1105.89 1105.88		
12	1004 12 B26 L20	.029 AC 2SFR-1F .0290	2	REED, NICHOLAS A & DIEHL, OLIVIA A 11 MILES AVE BORDENTOWN, NJ 11 MILES AVE	08505	57400 77000 134400				01	2327.81 1163.91 1163.90		
13	1004 13 B26 L21	.019 AC .0190	1	SIRUMU, LLC 105 FARNSWORTH AVE BORDENTOWN, NJ REAR LOT	08505	900 900					15.59 7.80 7.79		
14	1004 14 B26 L06	.081 AC 3SBR-4FSTORE .0810	4A	PEACOCK INN ASSOC./ C/O M. WALKER PO BOX 7406 PRINCETON, NJ 117 FARNSWORTH AVE	085437406 10	97000 190500 287500					4979.50 2489.75 2489.75		

Line	1 Block No. Lot No. Qualification Account No.	2 Land Dimensions Building Description Additional Lots Acreage Prop. Class	3 Owner's Name Address City State Property Location Billing Code Zip Code Map Page	4 Land Improvement Exemptions Total	5 Deduct. Cd. Own	6 Special Tax Codes	7 Num Units	8 TAXES 1st Half 1st Qtr 2nd Qtr	
1	1004 15 B26 L05	.074 AC 3SBR-3F/RETAIL .0740	4A FANIKOS, MICHAEL 6 PRINCE ST BORDENTOWN, NJ 115 FARNSWORTH AVE 08505 10	105600 149400 255000				4416.60 2208.30 2208.30	
2	1004 16 B26 L04	.049 AC 2SBR-1FSTORE .0490	2 FISCHER, PAUL & JENNIFER 401 BAYSHORE AVENUE BRIGANTINE, NJ 113 FARNSWORTH AVE 08203	88100 81300 169400			01	2934.01 1467.01 1467.00	
3	1004 17 B26 L03A	.063 AC 2SBR-1F .0630	2 HOFFMAN, LAWRENCE R 111 FARNSWORTH AVE BORDENTOWN, NJ 111 FARNSWORTH AVE 08505	73700 88800 162500			01	2814.50 1407.25 1407.25	
4	1004 18 B26 L03	.049 AC 21/2SFR&BR-1F .0490	2 KELLY, LUCAS C 109 FARNSWORTH AVE BORDENTOWN, NJ 109 FARNSWORTH AVE 08505 00660	76400 120700 197100			02	3413.77 1706.89 1706.88	
5	1004 19 B26 L02	.141 AC 3SBR-2F .1410	2 SIRUMU, LLC 105 FARNSWORTH AVE BORDENTOWN, NJ 105 FARNSWORTH AVE 08505 00322	68900 210000 278900			01	4830.55 2415.28 2415.27	
6	1004 20 B26 L1A	.251 AC 3SBR-2FOFF .2510	4A THOMPSON REALTY CO OF PRINCETON, INC 195 NASSAU ST PRINCETON, NJ 101 FARNSWORTH AVE 08542 10	118800 255300 374100				6479.41 3239.71 3239.70	
7	1004 21 B26 L01B	.334 AC 1SFROFF .3340	4A HEUPEL, JAMES E 6 EAST PARK ST BORDENTOWN, NJ 6-8 E PARK ST 08505 10	130000 115600 245600				4253.79 2126.90 2126.89	
8	1005 2 B27 L10	.067 AC 2SFR-1F L-1 .0670	2 PARRISH, MARIE A 120 SECOND ST BORDENTOWN, NJ 120 SECOND ST 08505	68300 84600 152900			01	2648.23 1324.12 1324.11	
9	1005 3 B27 L11	.021 AC 2SFR-1F .0210	2 WILLIAMSON, ERIC M & JEAN M 122 SECOND ST BORDENTOWN, NJ 122 SECOND ST 08505	58800 71900 130700			01	2190.98 1095.49 1095.49	
10	1005 4 B27 L12	.022 AC 2SFR-1F .0220	2 QUEENS PARK OVAL ASSET HOLDING TRST 5016 PAKRWAY BLVD #200 CHARLOTTE, NC 124 SECOND ST 28217	59200 69600 128800			01	2333.01 1166.51 1166.50	
11	1005 5 B27 L13	.040 AC 2SFR-1F .0400	2 NICOLINI, MICHAEL & SCOTT, JENNIFER 108 JENCÓHALLO AVE. HAMILTON, NJ 126 SECOND ST 08619	62700 135100 197800			01	3425.90 1712.95 1712.95	
12	1005 6 B27 L13	.73 AC CAMDEN-AMBOY L .7300	5A PENN-CENTRAL RAILROAD, RE DIV 466 LEXINGTON AVE NEW YORK, NY FARNSWORTH-SECOND RR 10017	500000 500000 500000				.00 .00 .00	
13	1005 7 B34 L36	.753 AC PARKING AREA .7530	15C CITY OF BORDENTOWN 324 FARNSWORTH AVE BORDENTOWN, NJ 131 FARNSWORTH AVE 08505	204000 74400 278400				.00 .00 .00	
14	1005 8 B34 L29	.055 AC 2SFR-1F .0550	2 OROSCO, LUIS B & BUONTEMPO, ESTELA 41 ELIZABETH ST BORDENTOWN, NJ 130 SECOND ST 08505 00154	65800 133700 199500			01	3455.34 1727.67 1727.67	

L i n e	1	2	3		4	5	6	7	8	
	Block No. Lot No. Qualification Account No.	Land Dimensions Building Description Additional Lots Acreage	Prop. Class	Owner's Name Address City State Property Location	Billing Code Zip Code Map Page	Land Improvement Exemptions Total	Deduct. Cd. Own	Special Tax Codes	Num Units	TAXES 1st Half 1st Qtr 2nd Qtr
1	1005 9 B34 L28	.048 AC 3SBR-1F .0480	2	CASERTA, JOSEPH & PERRINE, REGINA C 132 SECOND ST BORDENTOWN, NJ 132 SECOND ST	08505	64400 115200 179600			01	3110.67 1555.34 1555.33
2	1005 10 B34 L27	.048 AC 3SBR-1F .0480	2	SUMMERS JR, HAROLD E 134 SECOND ST BORDENTOWN, NJ 134 SECOND ST	08505	64400 118800 183200			01	3173.03 1586.52 1586.51
3	1005 11 B34 L26	.048 AC 3SBR-1F .0480	2	SEMINARA, DANIEL J & LE, NGOC 136 SECOND ST BORDENTOWN, NJ 136 SECOND ST	08505	61900 192600 254500			01	3455.34 1727.67 1727.67
4	1005 12 B34 L33A	.065 AC 2SFR-1F .0650	2	HEATH, SHAWN W 138 SECOND ST BORDENTOWN, NJ 138 SECOND ST	08505	67800 100100 167900			01	2908.03 1454.02 1454.01
5	1005 13 B34 L33B	.065 AC 2SFR-1F .0650	2	GARCIA, ALICE 140 SECOND ST BORDENTOWN, NJ 140 SECOND ST	01516 08505	67800 115300 183100			01	3171.29 1585.65 1585.64
6	1005 14 B34 L22	.037 AC 3S-2FBAR .0370	4A	HEART OF BORDENTOWN, LLC 146 SECOND ST BORDENTOWN, NJ 144-146 SECOND ST	08505 R3 10	79600 210700 290300				5028.00 2514.00 2514.00
7	1005 15 B34 L21	.046 AC 2SFR-1F .0460	2	REED, NICHOLAS & DIEHL, OLIVIA 33 E CHURCH ST BORDENTOWN, NJ 33 E CHURCH ST	08505	64000 109600 173600			01	3006.75 1503.38 1503.37
8	1005 16 B34 L20	.052 AC 2SFR-1F .0520	2	WILSON, ROBERT A JR 31 E CHRUCH ST BORDENTOWN, NJ 31 E CHURCH ST	00154 08505	65100 106500 171600			01	2972.11 1486.06 1486.05
9	1005 17 B34 L19	.052 AC 2SFR-1F .0520	2	COOK GORDON S. III 29 E CHURCH ST BORDENTOWN, NJ 29 E CHURCH ST	00660 08505	65100 139900 205000			01	3550.60 1775.30 1775.30
10	1005 18 B34 L18	.070 AC 2SFR-1F .0700	2	27 PAGMA PROPERTIES, LLC 11 E BURLINGTON ST/APT A BORDENTOWN, NJ 27 E CHURCH ST	08505	57300 97900 155200			01	2688.07 1344.04 1344.03
11	1005 19 B34 L32E	.071 AC 2SFR-1F .0710	2	O'BRIEN, BERNADETTE 21 E CHURCH ST BORDENTOWN, NJ 21 E CHURCH ST	08505	69000 107900 176900			01	3063.91 1531.96 1531.95
12	1005 20 B34 L32D	.054 AC 2SFR-1F .0540	2	MAY, WILLIAM J 3173 E SPAULDING AVE,#102 PUEBLO, CO 19 E CHURCH ST	00660 81008	65600 99900 165500			01	2866.46 1433.23 1433.23
13	1005 21 B34 L32C	.054 AC 2SFR-1F .0540	2	GOEHRIG, JENNIFER 17 E CHURCH ST BORDENTOWN, NJ 17 E CHURCH ST	00660 08505	65600 103100 168700			01	2921.89 1460.95 1460.94
14	1005 22 B34 L32B	.054 AC 2SFR-1F .0540	2	KILMER, KARA 15 E CHURCH ST BORDENTOWN, NJ 15 E CHURCH ST	08505	63100 92400 155500			01	2693.26 1346.63 1346.63

Line	1	2	3		4	5		6	7	8		
	Block No. Lot No. Qualification Account No.	Land Dimensions Building Description Additional Lots Acreage	Prop. Class	Owner's Name Address City State Property Location	Billing Code Zip Code Map Page	Land Improvement Exemptions Total	Deduct. Cd. Own	Special Tax Codes	Num Units	TAXES 1st Half 1st Qtr 2nd Qtr		
1	1005 23 B34 L32A	.076 AC 2SFR-1F .0760	2	QUICKSALL, CHARLES J JR & GLENELLE 13 E CHURCH ST BORDENTOWN, NJ 13 E CHURCH ST	00660 08505	70000 108500 178500			01	3091.62 1545.81 1545.81		
2	1005 24 B34 L11	.062 AC 2SFR-1F .0620	2	KIEFFER, MARY ANN 11 E CHURCH ST BORDENTOWN, NJ 11 E CHURCH ST	00660 08505	74100 130600 204700			01	3545.41 1772.71 1772.70		
3	1005 25 B34 L31	.560 AC 2SBR-21F .5600	4C	BORDENTOV PROPERTIES LLC 1440 CEDARVIEW AVE LAKEWOOD, NJ 149 FARNSWORTH AVE	00660 08701 LC 10	300000 700000 1000000				17320.00 8660.00 8660.00		
4	1005 26 B34 L04	.096 AC 3SBR-4FSTORE .0960	4A	SCHINO, VINCENT & MARYANN CASEY 511 FARNSWORTH AVE BORDENTOWN, NJ 137 FARNSWORTH AVE	08505 10	118000 349500 467500				8097.10 4048.55 4048.55		
5	1005 27 B34 L03	.071 AC 3SBR-BAR .0710	4A	135 FARNSWORTH AVE, LLC 135 FARNSWORTH AVE BORDENTOWN, NJ 135 FARNSWORTH AVE	08505 10	142500 340000 482500				8356.90 4178.45 4178.45		
6	1005 28 B27 L02	.281 AC 1SBR-OFF/GARAGE .2810	4A	ROSS, SANDRA & JACK, JR 123 FARNSWORTH AVE BORDENTOWN, NJ 123 FARNSWORTH AVE	08505 10	135000 136400 271400				4700.65 2350.33 2350.32		
7	1005 29 B27 L01	.114 AC 3SBL .1140	15F	MT MORIAH LODGE#28 C/O J. VARGA 407 EAST 4TH ST FLORENCE, NJ 121 FARNSWORTH AVE	08518	111900 475500 587400				.00 .00 .00		
8	1005 30 B27 L03	.066 AC 2SFR-1F .0660	2	NELSON, TRAVIS M & BEVERLY A 14 MILES AVE BORDENTOWN, NJ 14 MILES AVE	08505	68100 88400 156500			01	2710.58 1355.29 1355.29		
9	1005 31 B27 L04	.045 AC 2SFR-1F .0450	2	MCHUGH, ANNE P 10 E CHESTNUT ST BORDENTOWN, NJ 16 MILES AVE	08505	63900 111800 175700			01	3043.13 1521.57 1521.56		
10	1005 32 B27 L05	.045 AC 2SFR-1F .0450	2	MCHUGH, ANNE P 10 E CHESTNUT ST BORDENTOWN, NJ 18 MILES AVE	08505	63900 91200 155100			01	2686.33 1343.17 1343.16		
11	1005 33 B27 L06	.045 AC 2SFR-1F .0450	2	MCHUGH, ANNE P 10 E CHESTNUT ST BORDENTOWN, NJ 20 MILES AVE	08505	63900 96600 160500			01	2779.86 1389.93 1389.93		
12	1005 34 B27 L07	.058 AC 2SFR-2F .0580	2	RITA, RONALD S & JULIA K.T. 2317 LAKEVIEW DR YARDLEY, PA 22-24 MILES AVE	19067	66400 111300 177700			02	3077.77 1538.89 1538.88		
13	1005 35 B27 L08	.076 AC 2SFR-1F .0760	2	YERDON STERLING RODGEN & PATRICIA 26 MILES AVE BORDENTOWN, NJ 26-28 MILES AVE	00660 08505	70100 91200 161300			01	2793.72 1396.86 1396.86		
14	1006 1 B38 L42	.058 AC 2SFR-1F .0580	2	HOFFMAN, LAWRENCE A 36 CHURCH ST BORDENTOWN, NJ 36 E CHURCH ST	00154 08505	64700 113800 178500	V 100		01	2966.62 1483.31 1483.31		

Line	1	2		3		4	5		6	7	8		
	Block No. Lot No. Qualification Account No.	Land Dimensions Building Description Additional Lots Acreage	Prop. Class	Owner's Name Address City State Property Location	Billing Code Zip Code Map Page	Land Improvement Exemptions Total	Deduct. Cd. Own	Special Tax Codes	Num Units	TAXES 1st Half 1st Qtr 2nd Qtr			
1	1006 2 B38 L24	.035 AC 3SFR-2F .0350	2	SASS, KENNETH R 34 E CHURCH ST BORDENTOWN, NJ 34 E CHURCH ST	08505	61700 131600 193300				02	3347.96 1673.98 1673.98		
2	1006 3 B38 L25	.035 AC 3SBR-2F .0350	4C	CORVO, DAVID 81 BORD-CROSSWICKS RD CROSSWICKS, NJ 32 E CHURCH ST	08515	61700 118300 180000				02	3117.60 1558.80 1558.80		
3	1006 4 B38 L26	.043 AC 2SFR-1F .0430	2	STIBOL, CHRISTOPHER & LAURA BURNS 30 E CHURCH ST BORDENTOWN, NJ 30 E CHURCH ST	08505	63400 84300 147700				01	2558.17 1279.09 1279.08		
4	1006 5 B38 L27	.033 AC 2SFR-1F .0330	2	WILLIAMSON, JEAN M 167 LONG SWAMP RD NEW EGYPT, NJ 28 E CHURCH ST	08533	61300 100800 162100				01	2807.57 1403.79 1403.78		
5	1006 6 B38 L28	.052 AC 2SFR-1F .0520	2	HUFFMAN, PAUL & DELORES 26 E CHURCH ST BORDENTOWN, NJ 26 E CHURCH ST	08505	65100 101800 166900	S 100 V 1			01	2640.71 1320.36 1320.35		
6	1006 7	.035 AC .0350	15C	CITY OF BORDENTOWN 324 FARNSWORTH AVE BORDENTOWN, NJ CHURCH STREET ALLEY	08505	16100 16100					.00 .00 .00		
7	1006 8 B38 L30	.046 AC 2SFR-1F .0460	2	BERNATH, STEVEN R & JANICE W 22 E CHURCH ST BORDENTOWN, NJ 22 E CHURCH ST	08505	64100 127000 191100	V 100			01	3184.85 1592.43 1592.42		
8	1006 9 B38 L31	.038 AC 2SFR-1F .0380	2	MORTON, ROBERT J JR 20 E CHURCH ST BORDENTOWN, NJ 20 E CHURCH ST	00660 08505	62300 105900 168200				01	2913.23 1456.62 1456.61		
9	1006 10 B38 L32	.080 AC .0800	2	PRUNETTI, ROBERT & CHIARIELLO, B 18 EAST CHURCH ST BORDENTOWN, NJ 18 E CHURCH ST	08505	70900 204500 275400				01	4769.93 2384.97 2384.96		
10	1007 1 B38 L40G	.067 AC 2SFR-1F .0670	2	CARLL, RALPH S JR & LIDIA H/W 3 HANKINS ALLEY BORDENTOWN, NJ 3 HANKINS ALLEY	08505	68300 56700 125000	V 100			01	2040.00 1020.00 1020.00		
11	1007 2 B38 L40F	.045 AC 2SFR-1F .0450	2	PEPPLER, EDGAR R 2 HANKINS ALLEY BORDENTOWN, NJ 2 HANKINS ALLEY	08505	63700 86800 150500				01	2606.66 1303.33 1303.33		
12	1007 3 B38 L40E	.067 AC 2SFR-1F .0670	2	MAHONEY, SEAN P 1 HANKINS ALLEY BORDENTOWN, NJ 1 HANKINS ALLEY	08505	68400 90700 159100				01	2755.61 1377.81 1377.80		
13	1007 4 B38 L40D	.048 AC 2SFR-1F .0480	2	LOGAN, THOMAS H, DIANE N & MARCI 2 CHURCH COURT BORDENTOWN, NJ 2 CHURCH COURT	08505	61200 104700 165900				01	2873.39 1436.70 1436.69		
14	1007 5 B38 L40C	.031 AC 2SFR-1F .0310	2	CRISTY, RUTH S & SHIELDS, LONA G 4 CHURCH COURT BORDENTOWN, NJ 4 CHURCH COURT	00660 08505	60900 107800 168700				01	2921.89 1460.95 1460.94		



Line	1	2		3		4	5		6	7	8		
	Block No. Lot No. Qualification Account No.	Land Dimensions Building Description Additional Lots Acreage	Prop. Class	Owner's Name Address City State Property Location	Billing Code Zip Code Map Page	Land Improvement Exemptions Total	Deduct. Cd. Own	Special Tax Codes	Num Units	TAXES 1st Half 1st Qtr 2nd Qtr			
1	1007 6 B38 L40B	.031 AC 2SFR-1F .0310	2	TROMBINO, JENNIE M 6 CHURCH COURT BORDENTOWN, NJ 6 CHURCH COURT	08505	60800 108400 169200				01	2930.55 1465.28 1465.27		
2	1007 7 B38 L40A	.080 AC 2SFR-1F .0800	2	DIBENEDITTO, DAVID T & COLLEEN M 8 CHURCH COURT BORDENTOWN, NJ 8 CHURCH COURT	00672 08505	70900 106600 177500				01	3074.30 1537.15 1537.15		
3	1007 8 B38L21B	.142 AC 2SFR-1F .1420	1	SCOTTO, MICHAEL 2 JERRICK COURT MT. LAUREL, NJ 154 SECOND ST	08054	99400 99400					1721.61 860.81 860.80		
4	1007 9 B38 L21A	.085 AC 2SFR-2F .0850	2	ADA G SOUTHARD FAMILY TRUST 506 FARNSWORTH AVE BORDENTOWN, NJ 156 SECOND ST	08505	71700 124200 195900				02	3392.99 1696.50 1696.49		
5	1007 10 B38 L11D	.094 AC 1SBLINDUST .0940	4B	CHRISAVA, LLC 178 OLD RIVER ROAD EDGEWATER, NJ 158 SECOND ST	07020 R3 10	93400 85200 178600					3093.35 1546.68 1546.67		
6	1007 11 B38 L19	.060 AC 2SFR-1F .0600	2	MATTHEWS, CRYSTAL M 170 SECOND ST BORDENTOWN, NJ 170 SECOND ST	08505	66900 113500 180400				01	3124.53 1562.27 1562.26		
7	1007 12 B38 L18	.063 AC 2SF-1F .0630	2	HARVEY, PAUL E & HARVEY, BRIDGET 172 SECOND ST BORDENTOWN, NJ 172 SECOND ST	00660 08505	67500 118100 185600				01	3214.59 1607.30 1607.29		
8	1007 13.01 B38 L17	.095 AC 2.5SFL/WD ACCESS ESMT/PK/13.02 .0950	2	BURGESS, DEREK 174A SECOND ST BORDENTOWN, NJ 174A SECOND ST	00660 08505	72900 116800 189700				01	3285.61 1642.81 1642.80		
9	1007 13.02 B38 L17	.057 AC 2.5SFL/WD ACCESS ESMT 13.01 .0570	2	FEITH, ARTHUR 174B SECOND ST BORDENTOWN, NJ 174B SECOND ST	00660 08505	66300 120100 186400				01	3228.45 1614.23 1614.22		
10	1007 14 B38 L16	.148 AC 2SF .1480	2	MCATEER, MARK & ELIKE 176 SECOND ST BORDENTOWN, NJ 176 SECOND ST	00672 08505	77900 194600 272500				01	4719.70 2359.85 2359.85		
11	1007 15 B38 L15	.030 AC 2SBR-1F .0300	2	SURTEES, SAMUEL J 37 CROSSWICKS ST BORDENTOWN, NJ 37 CROSSWICKS ST	00660 08505	60700 107900 168600				01	2920.15 1460.08 1460.07		
12	1007 15.01 B38 L15	.054 AC 2SBR-1F .0540	2	MOTTO, C C & FALCONE, M S 29 CROSSWICKS ST BORDENTOWN, NJ 29 CROSSWICKS ST	08505	65700 143200 208900				01	3618.15 1809.08 1809.07		
13	1007 15.02 B38 L15	.051 AC 2SBR-1F .0510	2	ROBBINS, JILL 31 CROSSWICKS ST BORDENTOWN, NJ 31 CROSSWICKS ST	08505	60000 135500 195500				01	3758.44 1879.22 1879.22		
14	1007 15.03 B38 L15	.046 AC 3STBR-1F .0460	2	FLETCHER STEPHEN & ELIZABETH 33 CROSSWICKS ST BORDENTOWN, NJ 33 CROSSWICKS ST	08505	64000 164000 228000				01	3948.96 1974.48 1974.48		

Line	1	2		3		4	5		6	7	8		
	Block No. Lot No. Qualification Account No.	Land Dimensions Building Description Additional Lots Acreage	Prop. Class	Owner's Name Address City State Property Location	Billing Code Zip Code Map Page	Land Improvement Exemptions Total	Deduct. Cd. Own	Special Tax Codes	Num Units	TAXES 1st Half 1st Qtr 2nd Qtr			
1	1007 15.04	.042 AC 2SBR-1F .0420	2	SMITH, ANNA 35 CROSSWICKS ST BORDENTOWN, NJ 35 CROSSWICKS ST	08505	63200 162400 225600				01	3907.39 1953.70 1953.69		
2	1007 16 B38 L14	.052 AC 2SF .0520	2	LOMBARDO, DONNA 27 CROSSWICKS ST BORDENTOWN, NJ 27 CROSSWICKS ST	08505	64400 106300 170700				01	2956.53 1478.27 1478.26		
3	1007 16.01	.051 AC 2SF .0510	2	GOULD, CHERYL A W 225 W 106TH ST NEW YORK, NY 25 CROSSWICKS ST	10025	65100 122500 187600				01	3249.23 1624.62 1624.61		
4	1007 17 B38 L14A	.034 AC 3SBR-1F 12X82 .0340	2	FALKLER, BEVERLY A & JESSE A 115 CROSSWICKS ST BORDENTOWN, NJ 23 CROSSWICKS ST	08505	61500 99600 161100				01	2790.25 1395.13 1395.12		
5	1007 17.01	.032 AC 3SBR-1F .0320	2	GRIFFITHS, DIANE F 21 CROSSWICKS ST BORDENTOWN, NJ 21 CROSSWICKS ST	08505 00154	61200 98200 159400				01	2760.81 1380.41 1380.40		
6	1007 17.02	.032 AC 3SBR-1F .0320	2	GALATI, LAURA J 19 CROSSWICKS ST BORDENTOWN, NJ 19 CROSSWICKS ST	08505	61200 101300 162500				01	2814.50 1407.25 1407.25		
7	1007 17.03	.032 AC 3SBR-1F .0320	2	VARGA, MEGHAN P 17 CROSSWICKS ST BORDENTOWN, NJ 17 CROSSWICKS ST	08505 00660	61100 101100 162200				01	2809.31 1404.66 1404.65		
8	1007 18 B38 L13	.085 AC 3SBR-2FOFF .0850	4A	MULLEN, THOMAS J & LINDA E 334 PRINCE ST BORDENTOWN, NJ 15 CROSSWICKS ST	08505 R3 10	115000 263500 378500					6555.62 3277.81 3277.81		
9	1007 19 B38 L12	.106 AC CODE-B3S OLD CITY HALL .1060	15C	CITY OF BORDENTOWN 324 FARNSWORTH AVE BORDENTOWN, NJ 13 CROSSWICKS ST	08505	95500 425000 520500					.00 .00 .00		
10	1007 20 B38 L11A	.326 AC 2SF-1F .3260	2	MICHAEL, HELEN, MICHELE & KATHERINE 9 CROSSWICKS ST BORDENTOWN, NJ 9 CROSSWICKS ST	08505	90000 309400 399400				01	6917.61 3458.81 3458.80		
11	1007 20.01	.034 AC 2SFB-1F1C .0340	4A	CROSSWICKS MONUMENT R E HOLDING, LLC 5 CROSSWICKS ST BORDENTOWN, NJ 5 CROSSWICKS ST	05825 08505 R3 10	79000 131000 210000					3637.20 1818.60 1818.60		
12	1007 20.02	.023 AC 2SFB-1F1C .0230	4A	MALEY, JOHN P.O. BOX 614 BORDENTOWN, NJ 3 CROSSWICKS ST	05825 08505 R3 10	76000 145000 221000				01	3827.72 1913.86 1913.86		
13	1007 21 B38 L11D	.541 AC 1CB .5410	4A	SCOTTO-DANTUONO, MICHAEL 2 JERRICK COURT MT LAUREL, NJ REAR 1 1/2 CROSSWICKS ST	08054 10	84000 90000 174000					3013.68 1506.84 1506.84		
14	1007 22 B38 L11E	.168 AC 2SBB .1680	4A	CARPE DIEM INVESTORS, INC 1 1/2 CROSSWICKS ST BORDENTOWN, NJ 1 1/2 CROSSWICKS ST	08505 10	109400 351500 460900					7982.79 3991.40 3991.39		

Line	1	2	3		4	5	6	7	8		
	Block No. Lot No. Qualification Account No.	Land Dimensions Building Description Additional Lots Acreage	Prop. Class	Owner's Name Address City State Property Location	Billing Code Zip Code Map Page	Land Improvement Exemptions Total	Deduct. Cd. Own	Special Tax Codes	Num Units		TAXES 1st Half 1st Qtr 2nd Qtr
1	1007 23 B38 L11B	.078 AC 2SBR-2FSTORE .0780	4A	SCOTTO, MICHAEL 2 JERRICK CT MT LAUREL, NJ 229 FARNSWORTH AVE	08054 10	90000 300000 390000				6754.80 3377.40 3377.40	
2	1007 24 B38 L10	.087 AC 2SFR-1OFF .0870	4A	BORDENTOWN FAMILY DENTAL, PC 227 FARNSWORTH AVE BORDENTOWN, NJ 227 FARNSWORTH AVE	08505 10	98700 215500 314200				5441.95 2720.98 2720.97	
3	1007 25 B38 L09	.102 AC 2SFR-1FSTORE .1020	4A	AGULLAR, MICHAEL C & JOANNE G 225 FARNSWORTH AVE BORDENTOWN, NJ 225 FARNSWORTH AVE	00660 08505 10	108000 212500 320500				5551.06 2775.53 2775.53	
4	1007 26 B38 L08	.175 AC 2SFR-4FOFF .1750	4A	GGs PROPERTIES, LLC 109 FOX CHASE CT SOUTHAMPTON, NJ 223 FARNSWORTH AVE	08088 10	130300 310000 440300				7626.00 3813.00 3813.00	
5	1007 27 B38 L54	.255 AC 2SBR-8F .2550	4C	BORDENTOV PROPERTIES, LLC 1440 CEDARVIEW AVENUE LAKEWOOD, NJ 207-209 FARNSWORTH AVE	00660 08701 LC 10	225000 200000 425000				7361.00 3680.50 3680.50	
6	1007 28 B38 L50	.015 AC 2SBR-OFF .0150	4A	HKH PROPERTIES, LLC 205 FARNSWORTH AVE BORDENTOWN, NJ 205 FARNSWORTH AVE	08505 10	58100 85000 143100				2478.49 1239.25 1239.24	
7	1007 29 B38 L49	.029 AC 3SBR-3FSTORE .0290	4A	CORVO, DAVID 81 BORD-CROSSWICKS RD CROSSWICKS, NJ 203 FARNSWORTH AVE	08515 10	66000 200000 266000				4607.12 2303.56 2303.56	
8	1007 30 B38 L48	.051 AC 2SFR-2FSTORE .0510	4A	MUGAVERO, CATHY JO 201 FARNSWORTH AVE BORDENTOWN, NJ 201 FARNSWORTH AVE	08505 10	105000 165500 270500				4685.06 2342.53 2342.53	
9	1007 31 B38 L51	.338 AC PARKING LOT 36 X 65 .3380	15C	CITY OF BORDENTOWN 324 FARNSWORTH AVE BORDENTOWN, NJ 4 CHURCH ST	08505	116400 13100 129500				.00 .00 .00	
10	1007 32 B38 L36	.025 AC 2SFR-1F .0250	2	SURY, SEAN & CORDELL, BARKLEY 6 E CHURCH ST BORDENTOWN, NJ 6 E CHURCH ST	08505	59800 91400 151200			01	2618.79 1309.40 1309.39	
11	1007 33 B38 L53	.057 AC 2SFR-1F .0570	2	MALONE, JOSEPH IV 8 E CHURCH ST BORDENTOWN, NJ 8 E CHURCH ST	08505	66200 130100 196300			01	3399.92 1699.96 1699.96	*PARTIAL*
12	1007 34 B38 L52	.093 AC 2SFR-1F .0930	2	ZUCCARELLO, DENICE 12 E CHURCH ST BORDENTOWN, NJ 12 E CHURCH ST	05825 08505	72700 111900 184600			01	3197.27 1598.64 1598.63	
13	1101 1 B35 L01	.155 AC 2SFR-3F 29X29REAR .1550	2	FANIKOS, MICHAEL T 6 PRINCE ST BORDENTOWN, NJ 123 SECOND ST	08505	82400 144400 226800			03	3928.18 1964.09 1964.09	
14	1101 2.01 B35 L29	.080 AC 2.0SC .0800	2	LINDERMAN, RICHARD B & LINDSAY A 1 RAILROAD AVE BORDENTOWN, NJ 1 RAILROAD AVE	08505	71000 166000 237000			01	4104.84 2052.42 2052.42	

Line	1 Block No. Lot No. Qualification Account No.	2 Land Dimensions Building Description Additional Lots Acreage	Prop. Class	3 Owner's Name Address City State Property Location	4 Billing Code Zip Code Map Page	5 Land Improvement Exemptions Total	6 Deduct. Cd. Own	7 Special Tax Codes	8 Num Units	9 TAXES 1st Half 1st Qtr 2nd Qtr	10
1	1101 2.02 B35 L29	.079 AC 2.0SC .0790	2	CZAJKA, STEPHEN G JR 2 RAILROAD AVE BORDENTOWN, NJ 2 RAILROAD AVE	08505	70800 171200 242000			01	4191.44 2095.72 2095.72	*PARTIAL*
2	1101 2.03 B35 L29	.079 AC 2.0SC .0790	2	LANIGAN, DENNIS & ELIZABETH JOYCE 4 RAILROAD AVE BORDENTOWN, NJ 4 RAILROAD AVE	08505	70800 171200 242000			01	4191.44 2095.72 2095.72	*PARTIAL*
3	1101 2.04 B35 L29	.086 AC 2.0S .0860	2	NOSKER, KATHERINE F & RICHMAN, JACOB Z 6 RAILROAD AVE BORDENTOWN, NJ 6 RAILROAD AVE	08505	71700 169900 241600			01	4184.51 2092.26 2092.25	
4	1101 3 B35 L28A	.062 AC 2SFR-1F .0620	2	PLATT, JOSEPH C & JOAN P 8 RAILROAD AVE BORDENTOWN, NJ 8 RAILROAD AVE	00154 08505	67200 148900 216100			01	3742.85 1871.43 1871.42	
5	1101 4 B35 L28	.066 AC IG POOL .0660	2	PLATT, JOSEPH C & JOAN P 8 RAILROAD AVE BORDENTOWN, NJ 10 RAILROAD AVE	08505	21400 10900 32300				559.44 279.72 279.72	
6	1101 5 B35 L27	.900 AC 2-2SFR1SCB1SCB .9000	4A	RUDOLPH, PATRICIA A 165 THIRD ST BORDENTOWN, NJ 165 THIRD ST	08505 R3 11	140600 365700 506300				8769.12 4384.56 4384.56	
7	1101 5.01 B35 L26	.050 AC REC IN SUPERIOR CT .0500	1	RUDOLPH, PATRICIA A 165 THIRD ST BORDENTOWN, NJ 12 E RAILROAD AVE	08505	50000 50000				866.00 433.00 433.00	
8	1101 6 B35 L26	.116 AC 2SFR-2F .1160	2	NAPOLITANO, KATE L 7 WEST ST BORDENTOWN, NJ 29 MARY ST	08505	75700 145500 221200			01	3831.19 1915.60 1915.59	
9	1101 7 B35 L25	.069 AC 2SFR-1F .0690	2	BROWN, DAVID G & CHRISTINE A 27 MARY ST BORDENTOWN, NJ 27 MARY ST	06555 08505	68600 123500 192100			01	3327.17 1663.59 1663.58	
10	1101 8 B35 L24	.069 AC 2SFR-1F .0690	2	HARTMANN, LISA KAY 25 MARY ST BORDENTOWN, NJ 25 MARY ST	00672 08505	68600 137200 205800			01	3564.46 1782.23 1782.23	
11	1101 9 B35 L23	.061 AC 2SFR-1F .0610	2	MAMOLOU, EVELYN 23 MARY ST BORDENTOWN, NJ 23 MARY ST	08505	56700 101900 158600	S 100		01	2746.95 1373.48 1373.47	
12	1101 10 B35 L22	.061 AC 2SFR-1F .0610	2	MCCANDLESS, GAIL 825 SE KRUEGER PKWY STUART, FL 21 MARY ST	34996	56700 93300 150000			01	2598.00 1299.00 1299.00	
13	1101 11 B35 L21	.072 AC 21/2SFR-1F 29 X 28 .0720	2	ENOS, BRIAN & JANA 19 MARY ST BORDENTOWN, NJ 19 MARY ST	08505	69200 128800 198000			01	3429.36 1714.68 1714.68	
14	1101 12 B35 L20	.055 AC 2SFR-1F .0550	2	ROMANO, BRANDON R 17 MARY ST BORDENTOWN, NJ 17 MARY ST	08505	65800 82000 147800			01	2559.90 1279.95 1279.95	

Line	1	2		3		4	5		6	7	8		
	Block No. Lot No. Qualification Account No.	Land Dimensions Building Description Additional Lots Acreage	Prop. Class	Owner's Name Address City State Property Location	Billing Code Zip Code Map Page	Land Improvement Exemptions Total	Deduct. Cd. Own	Special Tax Codes	Num Units	TAXES 1st Half 1st Qtr 2nd Qtr			
1	1101 13.01	.027 AC 2SF .0270	2	DEKOVITCH, WILLIAM & RACHEL 15 MARY ST BORDENTOWN, NJ 15 MARY ST	08505	60200 58200 118400				01	2050.69 1025.35 1025.34		
2	1101 13.02	.028 AC 2SFR .0280	2	GAREMORE, RALPH & MABLE 13 MARY STREET BORDENTOWN, NJ 13 MARY ST	08505	60200 105200 165400	V 100			01	2739.73 1369.87 1369.86		
3	1101 14 B35 L18	.069 AC 2SFR-1F .0690	2	EBERHART, SHELLY A 11 MARY ST BORDENTOWN, NJ 11 MARY ST	00660 08505	61600 77000 138600	D 100			01	2275.55 1137.78 1137.77		
4	1101 15 B35 L17	.048 AC 2SFR-1F .0480	2	CHIARCHIARO, ELENA D 114 MORRISON AVE HEIGHTSTOWN, NJ 9 MARY ST	08520	64400 103200 167600				01	2902.83 1451.42 1451.41		
5	1101 16 B35 L16	.030 AC 2SFR-1F .0300	2	SIEGEL, JOSHUA G & NICOLE M 7 MARY ST BORDENTOWN, NJ 7 MARY ST	01516 08505	60700 77300 138000				01	2390.16 1195.08 1195.08		
6	1101 17 B35 L15	.055 AC 2SFR-1F .0550	2	KERSCH, KAREN 5 MARY STREET BORDENTOWN, NJ 5 MARY ST	01516 08505	65800 101300 167100				01	2894.17 1447.09 1447.08		
7	1101 18 B35 L14	.055 AC 2SFR-1F .0550	2	MCMINN, NATHAN & BROOKE 3 MARY STREET BORDENTOWN, NJ 3 MARY ST	08505	65800 94000 159800				01	2767.74 1383.87 1383.87		
8	1101 19 B35 L13	.092 AC 2SBR-8F .0920	4C	FC SERVICES GROUP LLC PO BOX 605 ALLENTOWN, NJ 1 MARY ST	08501 R3 11	135000 325000 460000					7967.20 3983.60 3983.60		
9	1101 20 B35 L12	.068 AC 2SFR-1F .0680	2	GERK, DANIEL R & THOMAS A 147 SECOND ST BORDENTOWN, NJ 147 SECOND ST	08505	68400 166200 234600				01	4063.27 2031.64 2031.63		
10	1101 22 B35 L10	.076 AC 2SFR-1F .0760	2	RANCE, BRANDON & DENISE 143 SECOND ST BORDENTOWN, NJ 143 SECOND ST	08505	56100 83300 139400				01	2414.41 1207.21 1207.20		
11	1101 23 B35 L09	.039 AC 2SFR-1F .0390	2	NEWMAN, CHRISTOPHER S 141 SECOND ST BORDENTOWN, NJ 141 SECOND ST	00154 08505	62600 96900 159500				01	2762.54 1381.27 1381.27		
12	1101 24 B35 L08	.084 AC 2SFR-1F .0840	2	BRIGANTE III, EDWARD 139 SECOND ST BORDENTOWN, NJ 139 SECOND ST	08505	71500 116400 187900				01	3254.43 1627.22 1627.21		
13	1101 25 B35 L07	.076 AC 2SFR-1F .0760	2	TUROWSKY, LISA 729 COLRAIN RD GREENFIELD, MA 137 SECOND ST	01301	70000 57000 127000				01	2199.64 1099.82 1099.82		
14	1101 26 B35 L06	.132 AC 2SFR-1F .1320	2	KAROUSATOS, GEORGE & RUDOLPH, P 135 SECOND ST BORDENTOWN, NJ 135 SECOND ST	08505	69700 112000 181700				01	3147.05 1573.53 1573.52		



Line	1	2		3		4	5		6	7	8		
	Block No. Lot No. Qualification Account No.	Land Dimensions Building Description Additional Lots Acreage	Prop. Class	Owner's Name Address City State Property Location	Billing Code Zip Code Map Page	Land Improvement Exemptions Total	Deduct. Cd. Own	Special Tax Codes	Num Units	TAXES 1st Half 1st Qtr 2nd Qtr			
1	1101 27 B35 L05A	.241 AC 2SFR-1F .2410	2	REVESZ, STEVEN & CASEY, SARA 133 SECOND ST BORDENTOWN, NJ 133 SECOND ST	00660 08505	84200 141300 225500				01	3905.66 1952.83 1952.83		
2	1101 28 B35 L04	.082 AC 2SFR-1F .0820	2	DANIELSKI, RAYMOND M 129 SECOND ST BORDENTOWN, NJ 129 SECOND ST	00660 08505	71200 152100 223300				01	3867.56 1933.78 1933.78		
3	1101 29 B35 L03	.101 AC 2SFR-2F 30X30REAR .1010	2	M & M REALTY 40 SECOND ST BORDENTOWN, NJ 127 SECOND ST	08505	81400 117700 199100				02	3448.41 1724.21 1724.20		
4	1101 30 B35 L02	.083 AC 2SFR-3F .0830	2	TUCCI, CHRISTOPHER&ANDREW, NICHOLAS J 25 OCEAN BLVD KEYPORT, NJ 125 SECOND ST	07735	78700 162400 241100				03	4175.85 2087.93 2087.92		
5	1102 1 B36 L01	.320 AC FIRE 08/25/2000 .3200	1	FANIKOS, MICHAEL 6 PRINCE ST BORDENTOWN, NJ 1-3-5-7 ANN ST	08505	89600 89600				01	1551.87 775.94 775.93		
6	1102 2.01 B36 L02	.17 AC .1700	4B	DUNIGAN, DAVID F 5 BONNIE LN BORDENTOWN, NJ 9 ANN ST	08505 R3 11	40000 20900 60900					1054.79 527.40 527.39		
7	1102 2.02 B36 L02	.14 AC .1400	1	DUNIGAN, DAVID F 5 BONNIE LN BORDENTOWN, NJ 11 ANN ST	08505	59100 59100					1023.61 511.81 511.80		
8	1102 2.03 B36 L02	.07 AC .0700	1	DUNIGAN, DAVID F 5 BONNIE LN BORDENTOWN, NJ 13 ANN ST	08505	40000 40000					692.80 346.40 346.40		
9	1102 2.04 B36 L02	.07 AC .0700	1	DUNIGAN, DAVID F 5 BONNIE LN BORDENTOWN, NJ 15 ANN ST	08505	40000 40000					692.80 346.40 346.40		
10	1102 2.05 B36 L02	.07 AC .0700	1	DUNIGAN, DAVID F 5 BONNIE LN BORDENTOWN, NJ 17 ANN ST	08505	40000 40000					692.80 346.40 346.40		
11	1102 2.06 B36 L02	.07 AC .0700	1	DUNIGAN, DAVID F 5 BONNIE LN BORDENTOWN, NJ 9-19 ANN ST	08505	40000 40000					692.80 346.40 346.40		
12	1103 1 B37 L1&2	.133 AC 2SFRINDUST .1330	4A	DRIVESHAFTS & DIPSTICKS, LLC 36 HACKEMORE ST BURLINGTON, NJ 2 & 4 ANN ST	08016 R3 11	84800 190200 275000					4763.00 2381.50 2381.50		
13	1103 2 B37 L03	.069 AC 2SFR-1F .0690	2	LEONARD, SUSAN M 6 ANN ST BORDENTOWN NJ 6 ANN ST	00672 08505	68600 100700 169300				01	2932.28 1466.14 1466.14		
14	1103 3 B37 L04	.044 AC 2SFR-1F .0440	2	GANT, LISA L 8 ANN STREET BORDENTOWN, NJ 8 ANN ST	08505	63500 105300 168800				01	2923.62 1461.81 1461.81		

Line	1	2		3		4	5		6	7	8		
	Block No. Lot No. Qualification Account No.	Land Dimensions Building Description Additional Lots Acreage	Prop. Class	Owner's Name Address City State Property Location	Billing Code Zip Code Map Page	Land Improvement Exemptions Total	Deduct. Cd. Own	Special Tax Codes	Num Units	TAXES 1st Half 1st Qtr 2nd Qtr			
1	1103 4 B37 L05	.044 AC 2SFR-1F .0440	2	JAMES, MICHAEL & VICTORIA 10 ANN ST BORDENTOWN, NJ 10 ANN ST	00660 08505	63500 114400 177900				01	3081.23 1540.62 1540.61		
2	1103 5 B37 L06	.051 AC 2SFR-1F .0510	2	MAPES, GRANT G & CASEY C 12 ANN ST BORDENTOWN, NJ 12 ANN ST	08505	64900 124400 189300				01	3278.68 1639.34 1639.34		
3	1103 6 B37 L07	.069 AC 2SFR-1F .0690	2	GAYNOR, WILLIAM J JR & CAROL A 14 ANN STREET BORDENTOWN, NJ 14 ANN ST	00154 08505	68600 110200 178800				01	3096.82 1548.41 1548.41		
4	1103 7 B37 L08	.087 AC 2SFR-1F .0870	2	SIGAFOOS, JAMES F & TARA D 16 ANN ST BORDENTOWN, NJ 16 ANN ST	00660 08505	71900 139200 211100				01	3656.25 1828.13 1828.12		
5	1103 8 B37 L09	.102 AC 2SFR-1F .1020	2	SEALS, KERRI L 20 ANN ST BORDENTOWN, NJ 20 ANN ST	00660 08505	73900 129600 203500				01	3524.62 1762.31 1762.31		
6	1103 10 B37 L11	.069 AC 2SFR-1F .0690	2	HOWE, JOHN J JR & SHARON L 2 SPRING ST BORDENTOWNY, NJ 2-4 SPRING ST	08505	68600 134900 203500				01	3524.62 1762.31 1762.31		
7	1103 11 B37 L12	.034 AC 2SFR-1F .0340	2	HONOLD, JENNY M 6 SPRING ST BORDENTOWN, NJ 6 SPRING ST	00154 08505	61600 102300 163900				01	2838.75 1419.38 1419.37		
8	1103 12 B37 L13	.034 AC 2SFR-1F .0340	2	GABEL, KATHRYN M 8 SPRING ST BORDENTOWN, NJ 8 SPRING ST	08505	67900 69600 137500				01	2381.50 1190.75 1190.75		
9	1103 13 B37 L14	.031 AC 2SFR-1F .0310	2	SLEEK, BENJAMIN 10 SPRING ST BORDENTOWN, NJ 10 SPRING ST	08505	60900 93100 154000				01	2667.28 1333.64 1333.64		
10	1103 14 B37 L15	.031 AC 2SFR-1F .0310	2	WEEDEMAN, ERIK 12 SPRING ST BORDENTOWN, NJ 12 SPRING ST	08505	55900 72100 128000				01	2216.96 1108.48 1108.48		
11	1103 15 B37 L16	.034 AC 2SFR-1F .0340	2	BOHN, CHARNEL 14 SPRING ST BORDENTOWN, NJ 14 SPRING ST	08505	79000 65000 144000				01	3091.62 1545.81 1545.81		
12	1103 16 B37 L17	.090 AC 2SFR-1FSTORE .0900	2	HANDERMAN, LEROY 57 MARY STREET BORDENTOWN, NJ 57 MARY ST	00154 085053901	72400 198300 270700				02	4688.53 2344.27 2344.26		
13	1103 17 B37 L18	.051 AC 2SFR-1F .0510	2	DEANTONIO, MARK 55 MARY ST BORDENTOWN, NJ 55 MARY ST	08505	65100 113700 178800	D 100			01	2971.82 1485.91 1485.91		
14	1103 18 B37 L19	.047 AC 2SFR-1F .0470	2	US BANK TRUST, NA 13801 WIRELESS WAY OLKLAHOMA CITY, OK 53 MARY ST	73134	64100 100100 164200				01	2843.95 1421.98 1421.97		

Line	1	2		3		4	5		6	7	8		
	Block No. Lot No. Qualification Account No.	Land Dimensions Building Description Additional Lots Acreage	Prop. Class	Owner's Name Address City State Property Location	Billing Code Zip Code Map Page	Land Improvement Exemptions Total	Deduct. Cd. Own	Special Tax Codes	Num Units	TAXES 1st Half 1st Qtr 2nd Qtr			
1	1103 19 B37 L20	.042 AC 2SFR-1F .0420	2	BERG, ERICA A 51 MARY ST BORDENTOWN, NJ 51 MARY ST	00660 08505	69500 65500 135000				01	2338.20 1169.10 1169.10		
2	1103 20 B37 L21A	.041 AC 2SFR-1F .0410	2	BASSMAN, SHERYL 2346 RT 33, SUITE 407 ROBBINSVILLE, NJ 49 MARY ST	00154 08691	69400 55600 125000				01	2165.00 1082.50 1082.50		
3	1103 21 B37 L21B	.045 AC 2SFR-1F .0450	2	MOORE, KEVIN J 47 MARY ST BORDENTOWN, NJ 47 MARY ST	08505	60500 74400 134900	V 100			01	2211.47 1105.74 1105.73		
4	1103 22 B37 L22	.077 AC 2SFR-1F .0770	2	BERKEYHEISER, M&J AND DANBURY, W&S 45 MARY ST BORDENTOWN, NJ 45 MARY ST	08505	70300 114900 185200				01	3207.67 1603.84 1603.83		
5	1103 23 B37 L23	.088 AC 2SFR-1F .0880	2	KOVAC, LANCE & JENNIFER 43 MARY ST BORDENTOWN, NJ 43 MARY ST	00660 08505	72000 142800 214800				01	3720.34 1860.17 1860.17		
6	1103 24 B37 L24	.048 AC 2SFR-1F .0480	2	HENCHECK, MATTHEW & KIMBERLY M 41 MARY ST BORDENTOWN, NJ 41 MARY ST	08505	64300 102500 166800				01	2888.98 1444.49 1444.49		
7	1103 25 B37 L25	.044 AC 2SFR-1F .0440	2	MACLEAN ASSOCIATES, LLC 3 MOORES MILL MT ROSE RD PENNINGTON, NJ 39 MARY ST	08534	63600 133400 197000				01	3003.29 1501.65 1501.64		
8	1103 26 B37 L26	.050 AC 2SFR-1F .0500	2	HEATH, BRANDON 37 MARY ST BORDENTOWN, NJ 37 MARY ST	08505	64700 100300 165000				01	2857.80 1428.90 1428.90		
9	1103 27 B37 L27	.083 AC 2SFR-1F .0830	2	MCINTYRE, GLENN A & SUSAN D 35 MARY ST BORDENTOWN, NJ 35 MARY ST	00660 08505	71300 117500 188800				01	3270.02 1635.01 1635.01		
10	1103 28 B37 L28	.083 AC 2SFR-2F .0830	2	BREZA PROPERTIES LLC 327 CRESCENT DR BORDENTOWN, NJ 31-33 MARY ST	08505	71300 131000 202300				02	3503.84 1751.92 1751.92		
11	1104 1 B39 L01	.067 AC 2SFR-2F .0670	2	D'ANGELO, N & MILLER, A 416 EAST MAGNOLIA DRIVE MORRISVILLE, PA 151 SECOND ST	19067	68200 139200 207400				02	3592.17 1796.09 1796.08		
12	1104 2 B39 L08	.097 AC 2SF-1F .0970	2	MCCLELLAN, JEFFREY S & LINDSAY K 4 MARY ST BORDENTOWN, NJ 4 MARY ST	08505	73200 162400 235600				01	4080.59 2040.30 2040.29		
13	1104 3 B39 L09	.079 AC .0790	1	MCCLELLAN, JEFFREY S & K LINDSAY 4 MARY ST BORDENTOWN, NJ 6 MARY ST	08505	23700 23700					410.49 205.25 205.24		
14	1104 4 B39 L10	.079 AC .0790	2	MCGINNIS, SEAN N 8 MARY ST BORDENTOWN, NJ 8 MARY ST	08505	70700 140300 211000				01	3654.52 1827.26 1827.26		

Line	1	2		3		4	5		6	7	8		
	Block No. Lot No. Qualification Account No.	Land Dimensions Building Description Additional Lots Acreage	Prop. Class	Owner's Name Address City State Property Location	Billing Code Zip Code Map Page	Land Improvement Exemptions Total	Deduct. Cd. Own	Special Tax Codes	Num Units	TAXES 1st Half 1st Qtr 2nd Qtr			
1	1104 5 B39 L11	.079 AC 2SFR-1F .0790	2	LUCAS, MICHAEL & EDINGER, ANNEMARIE 10 MARY ST BORDENTOWN, NJ 10 MARY ST	00660 08505	70700 119700 190400				01	3297.73 1648.87 1648.86		
2	1104 6 B39 L12	.079 AC 2SFR-2F .0790	2	PITTMAN, DOUGLAS E & MARY JO COOK 12 MARY ST BORDENTOWN, NJ 12 MARY ST	06555 08505	70700 143200 213900				01	3704.75 1852.38 1852.37		
3	1104 7 B39 L13	.079 AC 2SFR-1F .0790	2	ERMI, FRANCIS & RAYNOR, ROSE 14 MARY ST BORDENTOWN, NJ 14 MARY ST	08505	70700 177200 247900				01	4293.63 2146.82 2146.81		
4	1104 8 B39 L14	.072 AC 2SFR-1F .0720	2	STRUMFELS, BRIAN & SEREDUK 517 WILLOW ST BORDENTOWN, NJ 16 MARY ST	08505	69200 139900 209100				01	3621.61 1810.81 1810.80		
5	1104 9 B39 L15	.072 AC 2SFR-1F .0720	2	DAVIS, DELBERT & JOYCE L 18 MARY STREET BORDENTOWN, NJ 18 MARY ST	08505	69200 122700 191900				01	3323.71 1661.86 1661.85		
6	1104 10 B39 L16	.072 AC 2SFR-1F .0720	2	DIPIETRO, DAVID & BLANCHE 20 MARY ST BORDENTOWN, NJ 20 MARY ST	08505	69200 115300 184500	V 100			01	3070.54 1535.27 1535.27		
7	1104 11 B39 L17	.072 AC 2SFR-1F .0720	2	PRACKO, JASON L & SHANNON C 22 MARY ST BORDENTOWN, NJ 22 MARY ST	08505	69200 127300 196500				01	3403.38 1701.69 1701.69		
8	1104 12 B39 L18	.036 AC 2SFR-1F .0360	15F	PROKOPETZ, BETTY M 24 MARY ST BORDENTOWN, NJ 24 MARY ST	08505	61900 111700 173600					.00 .00 .00		
9	1104 13 B39 L19	.036 AC 2SFR-1F .0360	2	DANGELO, NICHOLAS 26 MARY ST BORDENTOWN, NJ 26 MARY ST	08505	61900 59500 121400				01	2102.65 1051.33 1051.32		
10	1104 14 B39 L20	.050 AC 2SFR-1F .0500	2	BONSANTO, MARGARET 28 MARY ST BORDENTOWN, NJ 28 MARY ST	00660 08505	64800 119100 183900				01	3185.15 1592.58 1592.57		
11	1104 15 B39 L21	.105 AC 2SFR-1F .1050	2	NIELSEN, MARVIN SCOTT & JANET 32 MARY ST BORDENTOWN, NJ 32 MARY ST	08505	74300 98800 173100				01	2998.09 1499.05 1499.04		
12	1104 16 B39 L22	.038 AC 2SFR-1F .0380	2	GLOVER, DONALD & DOLORES R 34 MARY ST BORDENTOWN, NJ 34 MARY ST	00660 08505	62400 97800 160200				01	2774.67 1387.34 1387.33		
13	1104 17 B39 L23	.215 AC 11/2SFR-1F .2150	2	FLANIGAN, JOHN & ECHAVARRIA, MARINA 38 MARY ST BORDENTOWN, NJ 38 MARY ST	08505	82500 112600 195100				01	3379.13 1689.57 1689.56		
14	1104 18 B39 L24	.052 AC 2SFR-1F .0520	2	BRODOWSKI, JOHN C 519 PRINCE ST BORDENTOWN, NJ 44 MARY ST	08505	65300 102100 167400				01	2899.37 1449.69 1449.68		

L i n e	1	2	3			4	5	6	7	8	
	Block No. Lot No. Qualification Account No.	Land Dimensions Building Description Additional Lots Acreage	Prop. Class	Owner's Name Address City State Property Location	Billing Code Zip Code Map Page	Land Improvement Exemptions Total	Deduct. Cd. Own	Special Tax Codes	Num Units	TAXES 1st Half 1st Qtr 2nd Qtr	
1	1104 19 B39 L25	.048 AC 2SFR-2F .0480	2	MARSALA, ALFRED J 116 BORDENTOWN HEDDING RD BORDENTOWN, NJ 46 MARY ST	00672 08505	64300 88000 152300			02	2637.84 1318.92 1318.92	
2	1104 20 B39 L26	.103 AC 2SFR-1F .1030	2	ILI PROPERTIES, LLC 1724 S BROAD HAMILTON, NJ 48 MARY ST	08610	74000 82400 156400			01	2708.85 1354.43 1354.42	
3	1104 21 B39 L27	.031 AC 2SFR-1F .0310	2	ALLEN, SHAWN W & DAWN R 52 MARY ST BORDENTOWN, NJ 52 MARY ST	00660 08505	60900 60500 121400			01	2102.65 1051.33 1051.32	
4	1104 22 B39 L28	.031 AC 2SFR-1F .0310	2	GILLARD, DENISE MARIE 54 MARY ST BORDENTOWN, NJ 54 MARY ST	08505	60900 65000 125900			01	2180.59 1090.30 1090.29	
5	1104 23 B39 L29	.055 AC 2SFR-1F .0550	2	MELICAN, SEAN & SEGDELINK, DANIELLE 54 MARY ST BORDENTOWN, NJ 54 MARY ST	08505	65800 106500 172300			01	2984.24 1492.12 1492.12	
6	1104 24 B39 L30	.038 AC 2SBR-1F .0380	2	MOLLOY, SUSAN E 57 ELIZABETH ST BORDENTOWN, NJ 57 ELIZABETH ST	08505	62400 109400 171800			01	2975.58 1487.79 1487.79	
7	1104 25 B39 L31	.038 AC 2SBR-1F .0380	2	FRANCIS, JOHN R & LYDIA R 55 ELIZABETH STREET BORDENTOWN, NJ 55 ELIZABETH ST	08505	62400 111200 173600			01	3006.75 1503.38 1503.37	
8	1104 26 B39 L32	.057 AC 2SBR-1F .0570	2	RAYNOR, BRIAN J 53 ELIZABETH ST BORDENTOWN, NJ 53 ELIZABETH ST	00322 08505	66300 90300 156600			01	2712.31 1356.16 1356.15	
9	1104 27 B39 L33	.117 AC 2SFR-1F LIFE ESTATE OF CAROL .1170	2	HENSLEY, CAROL A,C/O FOSTER,SHANNON 837 EAST DR BORDENTOWN, NJ 51 ELIZABETH ST	00660 08505	75800 126800 202600			01	3509.03 1754.52 1754.51	
10	1104 28 B39 L34A	.048 AC 2SFR-1F .0480	2	CIARROCCA, PAUL D 2 PRINCE ST BORDENTOWN, NJ 47 ELIZABETH ST	08505	64300 64300 128600			01	2227.35 1113.68 1113.67	
11	1104 29 B39 L34B	.069 AC 1SBL-1F .0690	2	DESCRISTOFANO, AURORA 45 ELIZABETH ST BORDENTOWN, NJ 45 ELIZABETH ST	08505	68700 54700 123400			01	2137.29 1068.65 1068.64	
12	1104 30 B39 L35	.041 AC 2SFR-1F .0410	2	GREENWOOD, SCOTT E 43 ELIZABETH ST BORDENTOWN, NJ 43 ELIZABETH ST	06600 08505	62900 78900 141800			01	2455.98 1227.99 1227.99	
13	1104 31 B39 L36	.103 AC 2SFR-1F .1030	2	OROSCO, LUIS B 41 ELIZABETH ST BORDENTOWN, NJ 41 ELIZABETH ST	00154 08505	74000 94100 168100			01	2911.49 1455.75 1455.74	
14	1104 32 B39 L37	.134 AC 2SFR-1F .1340	2	DUNPHY, SEAN & DANA 37 ELIZABETH ST BORDENTOWN, NJ 37 ELIZABETH ST	00660 08505	76900 123000 199900			01	3462.27 1731.14 1731.13	



Line	1	2		3		4	5		6	7	8		
	Block No. Lot No. Qualification Account No.	Land Dimensions Building Description Additional Lots Acreage	Prop. Class	Owner's Name Address City State Property Location	Billing Code Zip Code Map Page	Land Improvement Exemptions Total	Deduct. Cd. Own	Special Tax Codes	Num Units	TAXES 1st Half 1st Qtr 2nd Qtr			
1	1104 33 B39 L38	.107 AC 2SFR-1F .1070	2	CATANIA, LAWRENCE F JR & SHAUNA R 31 ELIZABETH ST BORDENTOWN, NJ 31 ELIZABETH ST	08505	70000 110000 180000				01	3117.60 1558.80 1558.80		
2	1104 34 B39 L39	.096 AC 2SFR-1F .0960	2	KAKARIDES, KRISTIN & SAVAGE, WILLIAM 27 ELIZABETH ST BORDENTOWN, NJ 27 ELIZABETH ST	08505	73000 110600 183600				01	3179.95 1589.98 1589.97		
3	1104 35 B39 L40	.048 AC 2SFR-1F .0480	2	FREE, REBECCA J & TOBER, J W 25 ELIZABETH ST BORDENTOWN, NJ 25 ELIZABETH ST	08505	64300 102600 166900				01	2890.71 1445.36 1445.35		
4	1104 36 B39 L41	.048 AC 2SFR-1F .0480	2	HILTON, JAMES W & LORRAINE M 23 ELIZABETH ST BORDENTOWN, NJ 23 ELIZABETH ST	08505	64300 113200 177500				01	3074.30 1537.15 1537.15		
5	1104 37 B39 L42	.072 AC 2SFR-1F .0720	2	ODONNELL, WILLIAM J 21 ELIZABETH ST BORDENTOWN, NJ 21 ELIZABETH ST	08505	69200 116800 186000				01	3221.52 1610.76 1610.76		
6	1104 38 B39 L43	.076 AC 2SFR-1F .0760	2	FOLEY IV, EDWARD P ET AL 19 ELIZABETH ST BORDENTOWN, NJ 19 ELIZABETH ST	08505	70200 114700 184900				01	3202.47 1601.24 1601.23		
7	1104 39 B39 L44	.155 AC 2SFR-1F .1550	2	WEBB, SUSAN E 15 ELIZABETH ST BORDENTOWN, NJ 15 ELIZABETH ST	08505	78400 153900 232300				01	4023.44 2011.72 2011.72		
8	1104 40 B39 L45	.041 AC 2SFR-1F .0410	2	BARRON, NADINE 13 ELIZABETH ST BORDENTOWN, NJ 13 ELIZABETH ST	08505	62900 98400 161300				01	2793.72 1396.86 1396.86		
9	1104 41 B39 L46	.041 AC 2SFR-1F .0410	2	HUFFMAN, PAUL D & SAUNDRA G 11 ELIZABETH ST BORDENTOWN, NJ 11 ELIZABETH ST	08505	62900 98500 161400				01	2795.45 1397.73 1397.72		
10	1104 42 B39 L47	.072 AC 2SF-2F .0720	2	LYNCH, JOHN & JENNIFER A 34 HARNESS WAY CHESTERFIELD, NJ 9 ELIZABETH ST	00660 08515	69200 111600 180800				01	3131.46 1565.73 1565.73		
11	1104 43 B39 L47	.057 AC 2SFR-1F .0570	2	WTA, LLC 10 E CHESTNUT ST BORDENTOWN, NJ 7 ELIZABETH ST	08505	66300 124500 190800				01	3304.66 1652.33 1652.33		
12	1104 44 B39 L49	.035 AC 2SF-1F .0350	2	KOZAR, THOMAS 5 ELIZABETH ST BORDENTOWN, NJ 5 ELIZABETH ST	08505	61800 91300 153100				01	2651.69 1325.85 1325.84		
13	1104 44.01 B39 L49	.035 AC 2SF-1F .0350	2	KOZAR, ELLEN M 3 ELIZABETH ST BORDENTOWN, NJ 3 ELIZABETH ST	08505	61800 94100 155900				01	2700.19 1350.10 1350.09		
14	1104 45 B39 L50	.050 AC 2SFR-1F .0500	2	FANIKOS, MICHAEL T 6 PRINCE ST BORDENTOWN, NJ 1 ELIZABETH ST	08505	58200 114400 172600				01	2989.43 1494.72 1494.71		

L i n e	1	2		3		4	5		6	7	8		
	Block No. Lot No. Qualification Account No.	Land Dimensions Building Description Additional Lots Acreage	Prop. Class	Owner's Name Address City State Property Location	Billing Code Zip Code Map Page	Land Improvement Exemptions Total	Deduct. Cd. Own	Special Tax Codes	Num Units	TAXES 1st Half 1st Qtr 2nd Qtr			
1	1104 46 B39 L07	.041 AC 2SFR-1F .0410	2	MALEY, JOHN J PO BOX 614 BORDENTOWN, NJ 167 SECOND ST	00322 08505	63000 99900 162900				01	2821.43 1410.72 1410.71		
2	1104 47 B39 L06	.044 AC 2SFR-1F .0440	2	RAO, ANTHONY M III 165 SECOND ST BORDENTOWN, NJ 165 SECOND ST	08505	63500 108300 171800				01	2975.58 1487.79 1487.79		
3	1104 48 B39 L05	.060 AC 2SFR-1F .0600	2	MANSFIELD TOWNSHIP PROPERTIES 1410 S BROAD ST TRENTON, NJ 163 SECOND ST	08610	66900 114700 181600				01	3145.31 1572.66 1572.65		
4	1104 49 B39 L04	.070 AC 2SFR-1F .0700	2	CHILDS, MARK 161 SECOND ST BORDENTOWN, NJ 161 SECOND ST	08505	68800 118100 186900				01	3237.11 1618.56 1618.55		
5	1104 50 B39 L03	.165 AC 2SFR-1F .1650	2	DAVIS, KEVIN 157 SECOND ST BORDENTOWN, NJ 157 SECOND ST	08505	79100 169000 248100				01	4297.09 2148.55 2148.54		
6	1104 51 B39 L02	.096 AC 2SFR-3F .0960	2	TOSCANO, MICHELE 220 RECKLESSTOWN WAY CHESTERFIELD, NJ 153-155 SECOND ST	08515	73100 153700 226800				03	3928.18 1964.09 1964.09		
7	1201 1.01 B41 L01	2.21 AC 2.2100	15D	ST MARYS ROMAN CATHOLIC CHURCH 45 CROSSWICKS ST BORDENTOWN, NJ CHURCH	08505 R3	279500 3352200 3631700				01	.00 .00 .00		
8	1201 1.02 B41 L01	.14 AC 2SF .1400	2	JONES, KENNETH B 517 FARNSWORTH AVE BORDENTOWN, NJ 32 ELIZABETH ST	08505 R3	62000 61600 123600					2140.75 1070.38 1070.37		
9	1201 2 B41 L16	.151 AC 3SBL-1F .1510	2	METCALF, ROWAN 36 ELIZABETH ST BORDENTOWN, NJ 34-36 ELIZABETH ST	00154 08505	78100 103000 181100				01	3136.65 1568.33 1568.32		
10	1201 3 B41 L17	.073 AC 3SBL-1F .0730	2	GUIDOTTI, PATRICK & LESZCZUK, NICOLE 36 ELIZABETH ST BORDENTOWN, NJ 38 ELIZABETH ST	00154 08505	69500 116200 185700				01	3216.33 1608.17 1608.16		
11	1201 4 B41 L18	.091 AC 2SFR-1F .0910	2	KASENOW, ROBERT C & FRANCES G 40 ELIZABETH ST BORDENTOWN, NJ 40 ELIZABETH ST	08505	72400 119000 191400	V 100			01	3190.05 1595.03 1595.02		
12	1201 5 B41 L19	.095 AC 2SFR-1F .0950	2	LOVEJOY, GERALD & CLAUDINE, ESTATE 44 ELIZABETH ST BORDENTOWN, NJ 44 ELIZABETH ST	08505	73000 81500 154500				01	2675.94 1337.97 1337.97		
13	1201 6 B41 L20	.055 AC 2SFR-1F .0550	2	KELLIHER, CIARA 46 ELIZABETH ST BORDENTOWN, NJ 46 ELIZABETH ST	08505	59000 147100 206100				01	2128.63 1064.32 1064.31		
14	1201 7 B41 L21	.041 AC 2SFR-1F .0410	2	COBBS, JOHN M JR 48 ELIZABETH ST BORDENTOWN, NJ 48 ELIZABETH ST	00660 08505	62900 66800 129700				01	2246.41 1123.21 1123.20		

Line	1 Block No. Lot No. Qualification Account No.	2 Land Dimensions Building Description Additional Lots Acreage	Prop. Class	3 Owner's Name Address City State Property Location	4 Billing Code Zip Code Map Page	5 Land Improvement Exemptions Total	6 Deduct. Cd. Own	7 Special Tax Codes	8 Num Units	9 TAXES 1st Half 1st Qtr 2nd Qtr	10
1	1201 8 B41 L22	.048 AC 2SFR-1F .0480	2	MATHEWS, CHARLES W 50 ELIZABETH ST BORDENTOWN, NJ 50 ELIZABETH ST	00660 08505	64300 67600 131900	00		01	2284.51 1142.26 1142.25	
2	1201 9 B41 L23	.098 AC 2SFR-1F .0980	2	MILANESE, J A JR & BARANOWSKI, C M 52 ELIZABETH ST BORDENTOWN, NJ 52 ELIZABETH ST	08505	65800 124200 190000			01	3290.80 1645.40 1645.40	
3	1201 10 B41 L24	.041 AC 2SFR-1F .0410	2	DANGELO SR, NICHOLAS & DANGELO JR, N 54 ELIZABETH ST BORDENTOWN, NJ 54 ELIZABETH ST	08505	62900 71000 133900			01	2319.15 1159.58 1159.57	
4	1201 11 B41 L25	.043 AC 2SFR-1F .0430	2	KELLY, MATTHEW JR & MARTIN, REBEKAH 56 ELIZABETH ST BORDENTOWN, NJ 56 ELIZABETH ST	08505	56900 58300 115200			01	1995.27 997.64 997.63	
5	1201 12 B41 L26	.041 AC 2SFR-1F .0410	2	KIRCHNER, JULIA 58 ELIZABETH ST BORDENTOWN, NJ 58 ELIZABETH ST	08505	59800 78700 138500			01	2398.82 1199.41 1199.41	
6	1201 13 B41 L27	.041 AC 2SFR-1F .0410	2	HELLWICH, S, HELLWICH, M & SYLVESTER B 60 ELIZABETH ST BORDENTOWN, NJ 60 ELIZABETH ST	08505	63000 83100 146100			01	2530.45 1265.23 1265.22	
7	1201 14 B41 L28	.083 AC 2SFR-1F .0830	2	CHORBA, JOHN A & CYNTHIA S 62 ELIZABETH ST BORDENTOWN, NJ 62 ELIZABETH ST	00660 08505	71300 111500 182800			01	3166.10 1583.05 1583.05	
8	1201 15 B41 L29	.078 AC 2SFR-1F .0780	15D	MT. ZION A.M.E. CHURCH 64 ELIZABETH ST BORDENTOWN, NJ 64 ELIZABETH ST	08505	90400 137200 227600			01	.00 .00 .00	
9	1201 16 B41 L30	.034 AC 2SFR-1F .0340	2	BUCKLEY, VIRGINIA P 222 SPRING ST BORDENTOWN, NJ 222 SPRING ST	00154 08505	61600 90600 152200			01	2636.11 1318.06 1318.05	
10	1201 17 B41 L31	.034 AC 2SFR-1F .0340	2	WARNER, KELLI 224 SPRING ST BORDENTOWN, NJ 224 SPRING ST	08505	61600 84500 146100			01	2530.45 1265.23 1265.22	
11	1201 18 B41 L32	.034 AC 2SFR-1F .0340	2	KWELTY, CHRISTOPHER S 226 SPRING ST BORDENTOWN, NJ 226 SPRING ST	085051702	61600 71500 133100			01	2305.29 1152.65 1152.64	
12	1201 19 B41 L33	.034 AC 2SFR-1F .0340	2	PACK, MELINDA C 228 SPRING ST BORDENTOWN, NJ 228 SPRING ST	00660 08505	61600 78800 140400			01	2431.73 1215.87 1215.86	
13	1201 20 B41 L34	.037 AC 21/2SFR-1F .0370	2	TYMINSKI, ROBYN 230 SPRING ST BORDENTOWN, NJ 230 SPRING ST	00660 08505	62100 69800 131900			01	2284.51 1142.26 1142.25	
14	1201 21 B41 L35	.034 AC 1/2SFR-1F .0340	2	JONES, JOANNE F 232 SPRING ST BORDENTOWN, NJ 232 SPRING ST	08505	61600 85700 147300			01	2551.24 1275.62 1275.62	

Line	1	2		3		4	5		6	7	8		
	Block No. Lot No. Qualification Account No.	Land Dimensions Building Description Additional Lots Acreage	Prop. Class	Owner's Name Address City State Property Location	Billing Code Zip Code Map Page	Land Improvement Exemptions Total	Deduct. Cd. Own	Special Tax Codes	Num Units	TAXES 1st Half 1st Qtr 2nd Qtr			
1	1201 22 B41 L36	.073 AC 1SFR-1F .0730	2	WALLS, NANCY M & JOHN J 234 SPRING ST BORDENTOWN, NJ 234 SPRING ST	08505	69600 123900 193500				01	3351.42 1675.71 1675.71		
2	1201 23 B41 L37	.071 AC GAR .0710	2	WALLS, JOHN J AND NANCY M 234 SPRING ST BORDENTOWN, NJ 236 SPRING ST	08505	22400 13000 35400				01	613.13 306.57 306.56		
3	1201 24 B41 L38	.042 AC 21/2SFR-1F .0420	2	CIACCIO, PATRICIA R 240 SPRING ST BORDENTOWN, NJ 240 SPRING ST	06555 08505	63200 112500 175700				01	3043.13 1521.57 1521.56		
4	1201 25 B41 L39	.040 AC 21/2SFR-1F .0400	2	HAULDRIDGE, MICHAEL A 242 SPRING ST BORDENTOWN, NJ 242 SPRING ST	06555 08505	62700 82000 144700				01	2506.21 1253.11 1253.10		
5	1201 26 B41 L40	.035 AC 21/2SFR-1F .0350	2	MILLER, FRANCES A & LOUIS R 244 SPRING ST BORDENTOWN, NJ 244 SPRING ST	08505	61800 86800 148600				01	2573.75 1286.88 1286.87		
6	1201 27 B41 L41	.059 AC 21/2SFR-1F .0590	2	MILLER, FRANCES A 244 SPRING ST BORDENTOWN, NJ 246 SPRING ST	08505	66500 86400 152900				01	2648.23 1324.12 1324.11		
7	1201 28 B41 L42	.125 AC 1SFR-1F .1250	2	BOCOCK, ROBERT O II & CHERYL A 248 SPRING ST BORDENTOWN, NJ 248 SPRING ST	085051702	76400 112900 189300				01	3278.68 1639.34 1639.34		
8	1201 29 B41 L43	.206 AC 2SFR-1F .2060	2	RITTER, CHRISTOPHER T & PATRICIA J 105 CROSSWICKS ST BORDENTOWN, NJ 103 CROSSWICKS ST	00660 08505	81800 154600 236400				01	4094.45 2047.23 2047.22		
9	1201 30.01	.105 AC 2SF .1050	2	RIGAS, IRENE & EMANUEL 99 CROSSWICKS ST BORDENTOWN, NJ 99 CROSSWICKS ST	00672 08505	74300 162700 237000				01	4104.84 2052.42 2052.42		
10	1201 30.02 B41 L45	.059 AC 2SBR-1F .0590	2	STRATIS, EVANGELIA & ETAL 97 CROSSWICKS ST BORDENTOWN, NJ 97 CROSSWICKS ST	08505	66700 72400 139100	S 100			01	2284.21 1142.11 1142.10		
11	1201 31 B41 L46	.035 AC 2SBR-1F .0350	2	GALIEO PROPERTIES, L.L.C. 164 BURNET CRESCENT ROBBINSVILLE, NJ 95 CROSSWICKS ST	00660 08691	61800 72800 134600				01	2331.27 1165.64 1165.63		
12	1201 32 B41 L47	.065 AC 2SBR-1F .0650	2	SAGER, SAMUEL M & JUDITH ANNE 93 CROSSWICKS ST BORDENTOWN, NJ 93 CROSSWICKS ST	00322 08505	67800 77500 145300				01	2516.60 1258.30 1258.30		
13	1201 33 B41 L48	2.200 AC 24BRK SCHOOL B502 L1 2.2000	15A	BOARD OF EDUCATION BORD'T REG SD 48 DUNNS MILL ROAD BORDENTOWN, NJ 87 CROSSWICKS ST	08505	278700 5100000 5378700					.00 .00 .00		
14	1201 34 B41 L49	.114 AC 2SBR-1F .1140	2	ZUZULOCK, STEPHEN & BUCON, ADAM 75 CROSSWICKS ST BORDENTOWN, NJ 75 CROSSWICKS ST	00154 08505	75500 136300 211800				01	3668.38 1834.19 1834.19		

Line	1	2		3		4	5		6	7	8	
	Block No. Lot No. Qualification Account No.	Land Dimensions Building Description Additional Lots Acreage	Prop. Class	Owner's Name Address City State Property Location	Billing Code Zip Code Map Page	Land Improvement Exemptions Total	Deduct. Cd. Own	Special Tax Codes	Num Units	TAXES 1st Half 1st Qtr 2nd Qtr		
1	1201 35 B41 L50	.565 AC 1SCBA .5650	4A	KOHLMYER, ALBERT H & LOUISE E PO BOX 10 BERLIN, NJ 73 CROSSWICKS ST	08009 R3 12	136200 179900 316100					5474.85 2737.43 2737.42	
2	1201 36 B41 L51	.346 AC 1SBL-1F .3460	2	RICCIARDO III, MARK A & ONEIL, NINA 63 CROSSWICKS ST BORDENTOWN, NJ 63 CROSSWICKS ST	08505	91400 169000 260400				01	4510.13 2255.07 2255.06	
3	1201 37 B41 L07	.051 AC 2SFR-1F .0510	15D	ST MARYS ROMAN CATHOLIC CHURCH 45 CROSSWICKS ST BORDENTOWN, NJ 183 SECOND ST	08505	83200  83200					.00 .00 .00	
4	1201 38 B41 L03	.073 AC 3SFR-2F .0730	2	BROWN, ERMA 173 SECOND ST BORDENTOWN, NJ 173-175 SECOND ST	08505	69600 182100 251700	W 100			02	4234.45 2117.23 2117.22	
5	1202 1 B42 L33	.096 AC  .0960	1	FAITH TABERNACLE 101 VERNON ST BORDENTOWN, NJ 200 LAFAYETTE & ELIZABETH	08505	93800  93800					1624.62 812.31 812.31	
6	1202 2 B42 L32	.037 AC 2SFR-1F .0370	2	MCCABE, MICHAEL 202 LAFAYETTE ST BORDENTOWN, NJ 202 LAFAYETTE ST	08505	62100 133800 195900				01	3392.99 1696.50 1696.49	
7	1202 3 B42 L31	.073 AC 2SFR-1F .0730	2	GEER, JOEL E & BARLETTA, JENNIFER M 204 LAFAYETTE ST BORDENTOWN, NJ 204 LAFAYETTE ST	08150 08505	69600 155700 225300				01	3902.20 1951.10 1951.10	
8	1202 4 B42 L30	.069 AC  .0690	1	SHEA, THOMAS F & HELENE B 209 SPRING ST BORDENTOWN, NJ 208 LAFAYETTE ST	08505	22000  22000					381.04 190.52 190.52	
9	1202 5 B42 L29	.034 AC  .0340	1	GREATER FAITH TABERNACLE CHURCH, INC 101 VERNON ST BORDENTOWN, NJ 210 LAFAYETTE ST	08505	16000  16000					277.12 138.56 138.56	
10	1202 6 B42 L28B	.069 AC  .0690	1	GLASS, SHERRI 833 BERKELEY AVE TRENTON, NJ 212 LAFAYETTE ST	08618	75700  75700					1311.13 655.57 655.56	
11	1202 8.01 B42 L26	.241 AC 1.5SF-1F .2410	2	GAINES, ALBERT & ALBERTA PO BOX 30 BORDENTOWN, NJ 214 LAFAYETTE ST	08505	84200 135700 219900				01	3808.67 1904.34 1904.33	
12	1202 9 B42 L26	.069 AC 1SFR-1F .0690	2	SAVACOO, ROBYN 218 LAFAYETTE ST BORDENTOWN, NJ 218 LAFAYETTE ST	08505	47500 50100 97600				01	1690.43 845.22 845.21	
13	1202 10 B42 L25	.069 AC 1SFR-1F .0690	2	BYRD, EVELYN 218 1/2 LAFAYETTE ST BORDENTOWN, NJ 218 1/2 LAFAYETTE ST	00660 08505	68600 56300 124900				01	2163.27 1081.64 1081.63	
14	1202 11 B42 L24	.115 AC 2SFR-1F .1150	2	JENKINS, RENEE A & DANIEL, RUBY L 220 LAFAYETTE ST BORDENTOWN, NJ 220 LAFAYETTE ST	08505	75700 78600 154300	V 100			01	2547.48 1273.74 1273.74	



Line	1	2		3		4	5		6	7	8		
	Block No. Lot No. Qualification Account No.	Land Dimensions Building Description Additional Lots Acreage	Prop. Class	Owner's Name Address City State Property Location	Billing Code Zip Code Map Page	Land Improvement Exemptions Total	Deduct. Cd. Own	Special Tax Codes	Num Units	TAXES 1st Half 1st Qtr 2nd Qtr			
1	1202 12 B42 L23	.128 AC 1SFR-1F .1280	2	WALL-KORYAT, KATHRYN H 222 LAFAYETTE ST BORDENTOWN, NJ 222 LAFAYETTE ST	08505	76600 106400 183000				01	3169.56 1584.78 1584.78		
2	1202 13 B42 L22	.230 AC 1SFR-1F .2300	2	224 LAFAYETTE LLC 308 ROUTE 539 CREAM RIDGE, NJ 224 LAFAYETTE ST	08514	83500 84200 167700				01	2904.57 1452.29 1452.28		
3	1202 14 B42 L21	.204 AC 15CB/POOL .2040	4A	SWIMMING HOLE CLUB C/O T. PRINGLE 5 FARNSWORTH AVE BORDENTOWN, NJ 228 LAFAYETTE ST	08505 R2 12	83800 40000 123800					2144.22 1072.11 1072.11		
4	1202 15 B42 L20	.035 AC 11/2SFR&BR-1F .0350	2	FALKLER, BEVERLY & JESSE 115 CROSSWICKS ST BORDENTOWN, NJ 115 CROSSWICKS ST	08505	91400 99100 190500				01	3299.46 1649.73 1649.73		
5	1202 16 B42 L19	.310 AC .3100	2	CASEY, NICHOLAS C & YVONNE 113 CROSSWICKS ST BORDENTOWN, NJ 113 CROSSWICKS ST	00870 08505	88900 193500 282400	V 100			01	4766.17 2383.09 2383.08		
6	1202 17 B42 L18	.131 AC 3SFB .1310	2	SWANSON, JAMES & REBECCA 111 CROSSWICKS ST BORDENTOWN, NJ 111 CROSSWICKS ST	00660 08505	76800 147900 224700				01	3891.81 1945.91 1945.90		
7	1202 18 B42 L17	.138 AC 11/2SBL-1F .1380	2	CHEESMAN, HEATHER 245 SPRING ST BORDENTOWN, NJ 245 SPRING ST	08505	77200 158300 235500				01	4078.86 2039.43 2039.43		
8	1202 19 B42 L16	.138 AC 1SFR-1F .1380	2	LAURETI, TIMOTHY E 243 SPRING ST BORDENTOWN, NJ 243 SPRING ST	08505	77200 92900 170100				01	2946.13 1473.07 1473.06		
9	1202 20 B42 L15	.138 AC 21/2SFR-1F .1380	2	BREZA, DENNIS J II & JENNIFER L 18 W HARRINGTON AVE BEACH HAVEN, NJ 241 SPRING ST	08008	77200 77800 155000				01	3070.84 1535.42 1535.42		
10	1202 21 B42 L14	.071 AC 21/2SFR-1F .0710	2	JACKSON FRANK R 239 SPRING ST BORDENTOWN, NJ 239 SPRING ST	01516 08505	69100 93900 163000				01	2823.16 1411.58 1411.58		
11	1202 22 B42 L13	.138 AC 1SFR-1F .1380	2	SEDOR, PETER 235 SPRING ST BORDENTOWN, NJ 235 SPRING ST	00154 08505	77200 115800 193000				01	3342.76 1671.38 1671.38		
12	1202 23 B42 L12	.034 AC GAR .0340	2	IMHOF, ARTHUR 231 SPRING ST BORDENTOWN, NJ 233 SPRING ST	00154 08505	16000 9300 25300				01	438.20 219.10 219.10		
13	1202 24 B42 L11	.044 AC 2SFR-1F .0440	2	IMHOF, ARTHUR M 231 SPRING ST BORDENTOWN, NJ 231 SPRING ST	00154 08505	63500 68700 132200				01	2289.71 1144.86 1144.85		
14	1202 25 B42 L10	.025 AC 2SFR-1F .0250	2	HARRON, SARINA A & MICHAEL D 154 DISBROW HILL RD MILLSTONE TWP, NJ 229 SPRING ST	08535	59700 54300 114000				01	1974.48 987.24 987.24		

Line	1	2		3		4	5		6	7	8	
	Block No. Lot No. Qualification Account No.	Land Dimensions Building Description Additional Lots Acreage	Prop. Class	Owner's Name Address City State Property Location	Billing Code Zip Code Map Page	Land Improvement Exemptions Total	Deduct. Cd. Own	Special Tax Codes	Num Units	TAXES 1st Half 1st Qtr 2nd Qtr		
1	1202 26 B42 L09	.142 AC 2SFR-1F .1420	2	HARRISON, CHRISTOPHER S & DOROTHY M 227 SPRING ST BORDENTOWN, NJ 227 SPRING ST	08505	77500 112700 190200				01	3294.27 1647.14 1647.13	
2	1202 27 B42 L08	.0000	1	HARRISON, CHRISTOPHER S & DOROTHY M 227 SPRING ST BORDENTOWN, NJ 223 SPRING ST	08505	7800 7800					135.10 67.55 67.55	
3	1202 28 B42 L07	.140 AC 21/2SBR-1F .1400	2	KINTNER, KEVIN J & ROBIN C 225 SPRING ST BORDENTOWN, NJ 225 SPRING ST	08505	77400 131900 209300				01	3625.08 1812.54 1812.54	
4	1202 29 B42 L06	.069 AC 2SFRR-1F .0690	2	FRESCO, JOSEPH J & JANE 223 SPRING ST BORDENTOWN, NJ 213 SPRING ST	08505	68600 104700 173300	V 100			01	2876.56 1438.28 1438.28	
5	1202 30 B42 L05	.096 AC 2SF-1F .0960	2	VANDUYNE, GLORIA 211 SPRING ST BORDENTOWN, NJ 211 SPRING ST	08505	73200 123300 196500				02	3403.38 1701.69 1701.69	
6	1202 31 B42 L04	.053 AC 2SFR-1F .0530	2	SHEA, THOMAS F & HELENE D 209 SPRING ST BORDENTOWN, NJ 209 SPRING ST	08505	65400 125300 190700	V 100			01	3177.93 1588.97 1588.96	
7	1202 32 B42 L03	.101 AC 2SFR-1F .1010	2	BERGEN, RITA M & RICHARD E 205 SPRING ST BORDENTOWN, NJ 205 SPRING ST	00660 08505	73800 130700 204500				01	3541.94 1770.97 1770.97	
8	1202 33 B42 L02	.048 AC 2SFR-1F .0480	2	CAPRIOTTI, LAURA 203 SPRING ST BORDENTOWN, NJ 203 SPRING ST	00660 08505	64400 124800 189200				01	3276.95 1638.48 1638.47	
9	1202 34 B42 L01	.037 AC 2SFR-1F .0370	2	JONES, PATRICK 201 SPRING ST BORDENTOWN, NJ 201 SPRING ST	08505	62100 95000 157100				01	2720.97 1360.49 1360.48	
10	1301 1 B48 L01	.382 AC UNION EAGLE APT 48 UNITS .3820	15F	MISSION FIRST HOUSING GROUP 2042-48 ARCH ST, 2ND FLR PHILADELPHIA, PA 1 SPRING ST	19103 R3 13	400000 2720000 3120000					.00 .00 .00	
11	1302 1 B49 L01	.149 AC 2SFR-1F .1490	2	SETHI, ROBERTA CLIPPER 3 SPRING ST BORDENTOWN, NJ 3 SPRING ST	08505	78000 136600 214600				01	3716.87 1858.44 1858.43	
12	1302 2 B49 L02	.080 AC 2SFR-1F .0800	2	TORRES, MARY EAM B 5 SPRING ST BORDENTOWN, NJ 5 SPRING ST	00672 08505	71000 108000 179000				01	3100.28 1550.14 1550.14	
13	1302 3 B49 L03	.077 AC 2SFR-1F .0770	2	THORN, JOSEPHINE 7 SPRING ST BORDENTOWN, NJ 7 SPRING ST	08505	70300 105900 176200	S 100 W 1			01	2801.79 1400.90 1400.89	
14	1302 4 B49 L05	.026 AC 2SFR-1F .0260	2	BRECHT, WILLIAM H & SALLY 9 SPRING ST BORDENTOWN, NJ 9 SPRING ST	08505	59900 100700 160600				01	2781.59 1390.80 1390.79	

L i n e	1	2		3		4	5		6	7	8		
	Block No. Lot No. Qualification Account No.	Land Dimensions Building Description Additional Lots Acreage	Prop. Class	Owner's Name Address City State Property Location	Billing Code Zip Code Map Page	Land Improvement Exemptions Total	Deduct. Cd. Own	Special Tax Codes	Num Units	TAXES 1st Half 1st Qtr 2nd Qtr			
1	1302 5 B49 L06	.035 AC 2SFR-1F .0350	2	TORNQUIST, ASHLEY 63 MARY ST BORDENTOWN, NJ 63 MARY ST	08505	61800 115000 176800				01	3062.18 1531.09 1531.09		
2	1302 6 B49 L07	.043 AC 2SFR-1F .0430	2	SCARLATA, JOSEPH 411 ROUTE 68 COLUMBUS, NJ 65 MARY ST	08022	63400 75600 139000				01	2407.48 1203.74 1203.74		
3	1302 7 B49 L08	.081 AC 2SFR-1F .0810	2	MACMURRAY HOLDINGS, LLC 67 MARY ST BORDENTOWN, NJ 67 MARY ST	08505	71100 73900 145000				01	3150.51 1575.26 1575.25		
4	1302 8 B49 L09	.056 AC 2SFR-1F .0560	2	SCIORTINO, JOHN & MAUREEN 69 MARY ST BORDENTOWN, NJ 69 MARY ST	00660 08505	65900 90300 156200				01	2705.39 1352.70 1352.69		
5	1302 9.01 B49 L10	.049 AC 2SF-1F .0490	2	USSIA, JUDITH 71 MARY ST BORDENTOWN, NJ 71 MARY ST	08505	64700 82200 146900				01	2544.31 1272.16 1272.15		
6	1302 9.02 B49 L10	.038 AC 2SF-1F .0380	2	DESI, SRUTI 73 MARY ST BORDENTOWN, NJ 73 MARY ST	08505	62400 87700 150100				01	2599.73 1299.87 1299.86		
7	1302 10 B49 L11	.063 AC 2SFR-1F .0630	2	FREE, CELIA U 75 MARY ST BORDENTOWN, NJ 75 MARY ST	08505	67300 74400 141700		00		01	2454.25 1227.13 1227.12		
8	1302 11 B49 L12	.079 AC 2SFR-1F .0790	2	COMISKY, RUSSELL D JR & YVETTE M 371 CROSHAW RD WRIGHTSTOWN, NJ 77 MARY ST	08562	70700 81200 151900				01	2630.91 1315.46 1315.45		
9	1302 12 B49 L13	.073 AC 2SFR-1F 20 X 88AVG .0730	2	REPELLA, ROBERT 79 MARY ST BORDENTOWN, NJ 79 MARY ST	08505	69500 85300 154800				01	2681.14 1340.57 1340.57		
10	1302 13 B49 L14	.075 AC 2SFR-1F .0750	2	ROMANO, DIANA 81 MARY ST BORDENTOWN, NJ 81 MARY ST	08505	69800 77400 147200				01	2549.51 1274.76 1274.75		
11	1303 1 B50 L01	.071 AC 2SFR-1F .0710	2	TALAVERA, DOROTHY R 1410 2ND ST DELANCO, NJ 83 MARY ST	08075	69100 122100 191200				01	3311.59 1655.80 1655.79	*PARTIAL*	
12	1303 2 B50 L02	.122 AC 2SFR-1F .1220	2	ERDOS, ZOLTAN & TINA 85 MARY ST BORDENTOWN, NJ 85 MARY ST	00660 08505	76100 121500 197600				01	3422.43 1711.22 1711.21		
13	1303 3 B50 L03	.067 AC 2SFR-1F .0670	2	ERDOS, ZOLTAN & TINA 87 MARY ST BORDENTOWN, NJ 87 MARY ST	08505	45000 68000 113000				01	1957.16 978.58 978.58		
14	1303 4 B50 L04	.054 AC 2SFR-1F .0540	2	GLASS, SHERRI A PO BOX 3635 TRENTON, NJ 89 MARY ST	08629	65700 83100 148800				01	2577.22 1288.61 1288.61		

Line	1	2		3		4	5		6	7	8		
	Block No. Lot No. Qualification Account No.	Land Dimensions Building Description Additional Lots Acreage	Prop. Class	Owner's Name Address City State Property Location	Billing Code Zip Code Map Page	Land Improvement Exemptions Total	Deduct. Cd. Own	Special Tax Codes	Num Units	TAXES 1st Half 1st Qtr 2nd Qtr			
1	1303 5 B50 L05	.051 AC 2SFR-1F .0510	2	ABRAMOWITZ, KENNETH 2116 JACKSON-JOBSTOWN RD JOBSTOWN, NJ 91 MARY ST	08041	65100 56800 121900				01	2111.31 1055.66 1055.65		
2	1303 6 B50 L06	.081 AC 2SFR-1F .0810	2	ANTUNEZ, NAPOLEON 121 5TH AVE, NO.2 BROOKLYN, NY 93 MARY ST	00660 11217	71100 111600 182700				01	3164.37 1582.19 1582.18		
3	1303 7 B50 L07	.056 AC 2SFR-1F .0560	2	ABBOTT, LORRAINE A 95 MARY ST BORDENTOWN, NJ 95 MARY ST	00154 08505	66100 74600 140700				01	2436.93 1218.47 1218.46		
4	1303 8 B50 L08	.056 AC 2SFR-1F .0560	2	JOHNSON, CALIS E JR 1015 KEMPER ROAD FOREST PARK, OH 97 MARY ST	45240	66100 78400 144500				01	2502.74 1251.37 1251.37		
5	1303 9 B50 L09A	.034 AC 2SFR-1F IMP-FIRE DMG .0340	2	JOHNSON, JAMES C/O MARY JOHNSON 113 MARY ST BORDENTOWN, NJ 99 MARY ST	08505	61600 28000 89600				01	1551.87 775.94 775.93		
6	1303 10 B50 L09B	.034 AC 2SFR-1F IMP-FIRE DMG .0340	2	JOHNSON, WILLIE JAMES III 1601 EAST LAKE SHORE DR BROWNS MILLS, NJ 101 MARY ST	08015	61600 27300 88900				01	1539.75 769.88 769.87		
7	1303 11 B50 L10	.091 AC 2SFR-1F .0910	2	PETERS, JUSTIN M & MEGHAN E 103 MARY ST BORDENTOWN, NJ 103 MARY ST	08505	72400 130300 202700				01	3510.77 1755.39 1755.38		
8	1303 12 B50 L11	.045 AC 2SFR-1F .0450	2	PROTO, PATRICIA A 105 MARY ST BORDENTOWN, NJ 105 MARY ST	06555 08505	63700 126900 190600				01	3301.19 1650.60 1650.59		
9	1303 13 B50 L12	.089 AC 2SFR-1F .0890	2	DEUTSCHE BANK NATIONAL TRUST CO 3476 STATEVIEW BLVD FT MILL, SC 107 MARY ST	29715	72100 110800 182900				01	3167.83 1583.92 1583.91		
10	1303 14 B50 L13	.094 AC 2SFR-1F .0940	2	BROWN, WILLIAM & ANNA SAURMAN 109 MARY ST BORDENTOWN, NJ 109 MARY ST	08505	72800 79800 152600				01	2643.03 1321.52 1321.51		
11	1303 15 B50 L14	.107 AC 2SFR-1F .1070	2	MAUGERI, BRIAN & NANCY 120 E. BURLINGTON ST BORDENTOWN, NJ 111 MARY ST	00660 08505	74600 81400 156000				01	2701.92 1350.96 1350.96		
12	1303 16 B50 L15	.129 AC 2SFR-1F 16 X 149 REAR .1290	2	MAUGERI, BRIAN & NANCY 120 E. BURLINGTON ST BORDENTOWN, NJ 113 MARY ST	00660 08505	76600 82600 159200				01	2757.35 1378.68 1378.67		
13	1303 17 B50 L16	.082 AC 2SFR-1F 24 X 56 IRR .0820	2	WYBIERALA, KATHERINE J 115 MARY ST BORDENTOWN, NJ 115 MARY ST	08505	71200 100800 172000				01	2979.04 1489.52 1489.52		
14	1304 1 B40 L08	.096 AC 2SF .0960	2	SWAYZE, JOHN & SUZANNE 107 ELIZABETH ST BORDENTOWN, NJ 107 ELIZABETH ST	00660 08505	73200 92800 166000	V 100			01	2750.12 1375.06 1375.06		

Line	1	2		3		4	5		6	7	8		
	Block No. Lot No. Qualification Account No.	Land Dimensions Building Description Additional Lots Acreage	Prop. Class	Owner's Name Address City State Property Location	Billing Code Zip Code Map Page	Land Improvement Exemptions Total	Deduct. Cd. Own	Special Tax Codes	Num Units	TAXES 1st Half 1st Qtr 2nd Qtr			
1	1304 2.01	.072 AC 2SF .0720	2	FARNESE, JACQUELINE 109 SPRING ST BORDENTOWN, NJ 109 SPRING ST	08505	69200 134700 203900				01	3531.55 1765.78 1765.77		
2	1304 2.02	.072 AC 2SF .0720	2	SHERMAN, JERRY L & ARDYTH G 107 SPRING ST BORDENTOWN, NJ 107 SPRING ST	08505	69200 147200 216400				01	3748.05 1874.03 1874.02		
3	1304 3 B40 L01	.117 AC 2SFR-1F .1170	2	VEITENGRUBER, GEORGE III & HEATHER 4 E UNION ST BORDENTOWN, NJ 56 MARY ST	00660 08505	75800 141000 216800				01	3754.98 1877.49 1877.49		
4	1304 4 B40 L02	.057 AC 2SFR-1F .0570	2	SCHUMACHER, MEGHAN 58 MARY ST BORDENTOWN, NJ 58 MARY ST	08505	66300 88300 154600				01	2677.67 1338.84 1338.83		
5	1304 5 B40 L02A	.066 AC 2SFR-1F .0660	2	TIETJEN, GREGORY 164 BURNET CRESCENT ROBBINSVILLE, NJ 60 MARY ST	08615	68000 89600 157600				01	2729.63 1364.82 1364.81		
6	1304 6 B40 L03	.081 AC 1SFR-1F .0810	2	MOFFATT, SAMANTHA 62 MARY ST BORDENTOWN, NJ 62 MARY ST	08505	71000 86400 157400				01	2726.17 1363.09 1363.08		
7	1304 7 B40 L04	.106 AC 2SFR-1F .1060	2	WURTZ, JAMES J 64 MARY ST BORDENTOWN, NJ 64 MARY ST	08505	74400 122300 196700				01	3406.85 1703.43 1703.42		
8	1304 8 B40 L05	.053 AC 2SF-1F .0530	2	TOMKO, BRIAN SCOTT & ANDREA N 91 HIGHLAND AVE SHORT HILLS, NJ 66 MARY ST	07078	65300 143600 208900				01	3618.15 1809.08 1809.07		
9	1304 9 B40 L06	.146 AC 2SFR-1F .1460	2	MADDEN CHARLES & SANDRA LEE 111 ELIZABETH ST BORDENTOWN, NJ 111 ELIZABETH ST	00660 08505	77800 102600 180400				01	3124.53 1562.27 1562.26		
10	1304 10 B40 L07	.097 AC 2SFR-2F .0970	2	COCHRAN WARREN 109 ELIZABETH ST BORDENTOWN NJ 109 ELIZABETH ST	00322 08505	73300 135600 208900				01	3618.15 1809.08 1809.07		
11	1305 1 B52 L01	.143 AC 2SFR-1F .1430	2	DAS, BIMAL & NUPUR 68 MARY ST BORDENTOWN, NJ 68 MARY ST	08505	68100 76900 145000				01	2511.40 1255.70 1255.70		
12	1305 2 B52 L02	.093 AC 2SFR-1F .0930	2	ALUSTIZA WILFREDO & CYNTHIA K 76 MARY ST BORDENTOWN, NJ 76 MARY ST	00672 08505	72700 152600 225300				01	3902.20 1951.10 1951.10		
13	1305 3 B52 L03	.051 AC 2SFR-1F .0510	2	CHRISTENSEN, ERIN 78 MARY ST BORDENTOWN, NJ 78 MARY ST	00154 08505	64900 86600 151500				01	2623.98 1311.99 1311.99		
14	1305 4 B52 L04	.051 AC 2SFR-1F .0510	2	GIBBS, ASHLEY A 80 MARY ST BORDENTOWN, NJ 80 MARY ST	08505	58400 113900 172300				01	2984.24 1492.12 1492.12		



Line	1	2		3		4	5		6	7	8		
	Block No. Lot No. Qualification Account No.	Land Dimensions Building Description Additional Lots Acreage	Prop. Class	Owner's Name Address City State Property Location	Billing Code Zip Code Map Page	Land Improvement Exemptions Total	Deduct. Cd. Own	Special Tax Codes	Num Units	TAXES 1st Half 1st Qtr 2nd Qtr			
1	1305 5 B52 L05	.072 AC 2SFR-1F .0720	2	ARNOLD, MEGAN & DUANE 82 MARY ST BORDENTOWN, NJ 82 MARY ST	08505	69200 97500 166700				01	2887.25 1443.63 1443.62		
2	1305 6 B52 L06	.035 AC 2SFR-1F RENTAL UNIT .0350	2	MAUGERI, BRIAN A & NANCY J 120 E BURLINGTON ST BORDENTOWN, NJ 84 MARY ST	08505	61800 94300 156100				01	2703.65 1351.83 1351.82		
3	1305 7 B52 L07	.036 AC 2SFR-1F .0360	2	ERDOS, ZOLTAN 85 MARY ST BORDENTOWN, NJ 86 MARY ST	08505	62000 87300 149300				01	2585.88 1292.94 1292.94		
4	1305 8 B52 L09	.107 AC 1SFR-1F .1070	2	CARTHAN, SYLVIA A 358 CONNECTICUT AVE TRENTON, NJ 92 MARY ST	08629	74700 85600 160300				01	2776.40 1388.20 1388.20		
5	1305 9 B52 L08	.107 AC 1SFR-1F .1070	15F	COLEMAN, ERNEST T & LOUISE G 94 MARY ST BORDENTOWN, NJ 94 MARY ST	08505	74700 100100 174800		00		01	.00 .00 .00		
6	1305 10 B52 L10	.201 AC 2SFR-1F .2010	2	BERTOLINI, LUIS & VERONICA 50 MEREDITH RD HAMILTON, NJ 100 MARY ST	08610	73100 104300 177400				01	3072.57 1536.29 1536.28		
7	1305 11 B52 L11	.119 AC 2SFR-1F .1190	2	TUCKER, RAYMOND & ROWLAND LEE 104 PINE ST BORDENTOWN NJ 104 PINE ST	00660 08505	76000 164900 240900				01	4172.39 2086.20 2086.19		
8	1305 12 B52 L12	.143 AC 2SFR-1F .1430	2	LYDON, SHAWN P SR & KAREN DEE 129 ELIZABETH ST BORDENTOWN, NJ 129 ELIZABETH ST	08505	77600 112900 190500				01	3299.46 1649.73 1649.73		
9	1305 13 B52 L14	.215 AC 1SFR-1F 14 .2150	2	DECKER, MICHAEL J & RACHEL F 125-127 ELIZABETH ST BORDENTOWN, NJ 125-127 ELIZABETH ST	00660 08505	82500 97600 180100				01	3119.33 1559.67 1559.66		
10	1305 15 B52 L16	.072 AC 2SFL-1F .0720	2	PEARSON, SAMAH & JEANNE & LINDSAY PO BOX 642 BORDENTOWN, NJ 121 ELIZABETH ST	08505	69200 124100 193300				01	3347.96 1673.98 1673.98		
11	1305 16 B52 L17	.057 AC 1SFR-1F .0570	2	FANIKOS, THEODORE & ASTERIS 265 WARD AVE BORDENTOWN, NJ 119 ELIZABETH ST	08505	66300 55800 122100				01	2114.77 1057.39 1057.38		
12	1305 17 B52 L19	.155 AC 1SFR-1F .1550	2	FANIKOS, THEODORE & ASTERIS 265 WARD AVE BORDENTOWN, NJ 115 ELIZABETH ST	08505	78400 86900 165300				01	2863.00 1431.50 1431.50		
13	1305 19 B52 L20	.125 AC 2SFL .1250	2	GANGONE, LUCAGIANNI & JAIME 113 ELIZABETH ST BORDENTOWN, NJ 113 ELIZABETH ST	08505	76400 153600 230000				01	3983.60 1991.80 1991.80		
14	1306 1 B53 L01	.212 AC 2SFR-1F 34X143IRR .2120	2	BAY RIDGE COMPANY 2 PARK ST BORDENTOWN, NJ 108 MARY ST	08505	82300 107400 189700				01	3285.61 1642.81 1642.80		

L i n e	1	2	3		4	5	6	7	8		
	Block No. Lot No. Qualification Account No.	Land Dimensions Building Description Additional Lots Acreage	Prop. Class	Owner's Name Address City State Property Location	Billing Code Zip Code Map Page	Land Improvement Exemptions Total	Deduct. Cd. Own	Special Tax Codes	Num Units		TAXES 1st Half 1st Qtr 2nd Qtr
1	1306 2 B53 L02	.095 AC 2SFR-1F .0950	2	BARMAN, HOWARD MARK 51 CARMEN AVE TRENTON, NJ 135 ELIZABETH ST	08610	73000 71200 144200			01	2497.55 1248.78 1248.77	
2	1306 3 B53 L03	.191 AC 1SFR-1F .1910	2	KELLERMAN, JILL M 137 ELIZABETH ST BORDENTOWN, NJ 137 ELIZABETH ST	08505	80800 71600 152400			01	2639.57 1319.79 1319.78	
3	1306 4 B53 L06	.233 AC 2SFR-1F 80 X 159 IRR .2330	2	CRUNKLETON, JUDITH L 139 ELIZABETH ST BORDENTOWN, NJ 139 ELIZABETH ST	08505	83700 91800 175500			01	3039.66 1519.83 1519.83	
4	1307 1 B54 L06	.096 AC 1SFR-1F .0960	2	GREATER FAITH TABERNACLE CHURCH, INC 101 VERNON ST BORDENTOWN, NJ 213 LFAAYETTE ST	08505	73200 108600 181800			01	3148.78 1574.39 1574.39	
5	1307 2 B54 L05	.092 AC 1SFR-1F .0920	2	MILDNER, ALESIA 211 LAFAYETTE ST BORDENTOWN, NJ 211 LAFAYETTE ST	08505	52200 59400 111600			01	1932.91 966.46 966.45	
6	1307 3 B54 L04	.069 AC 2SFR-1F .0690	2	OLSCHEWSKI, THOMAS M & KELLEY A 209 LAFAYETTE ST BORDENTOWN, NJ 209 LAFAYETTE ST	08505	68600 126300 194900			01	3375.67 1687.84 1687.83	
7	1307 4 B54 L03	.115 AC .1150	2	MURPHY, PETER F IV 205 LAFAYETTE ST BORDENTOWN, NJ 205 LAFAYETTE ST	08505	75700 188300 264000			01	4572.48 2286.24 2286.24	
8	1307 5 B54 L02	.057 AC 2SFR-1F .0570	2	DOLCI, DANIELLE 203 LAFAYETTE ST BORDENTOWN, NJ 203 LAFAYETTE ST	08505 00660	66300 109800 176100			01	3050.05 1525.03 1525.02	
9	1307 6 B54 L01	.115 AC 2SFR-1F .1150	2	GEORGE, ROBERT D 201 LAFAYETTE ST BORDENTOWN, NJ 201 LAFAYETTE ST	08505	75700 211600 287300			01	4976.04 2488.02 2488.02	
10	1307 7 B54 L07	.143 AC 1SFR-1F .1430	2	STRATIS, EVANGLIA O & ANTHONY J 80 ELIZABETH ST BORDENTOWN, NJ 80 ELIZABETH ST	08505	63700 81400 145100			01	2513.13 1256.57 1256.56	
11	1307 8 B54 L08	.153 AC 2SFR-1F .1530	2	PAIDA, LUIS 84 ELIZABETH ST BORDENTOWN, NJ 84 ELIZABETH ST	08505	78200 94200 172400			01	2985.97 1492.99 1492.98	
12	1307 9 B54 L08A	.134 AC 1SF2BG .1340	2	FRECH, KEVIN J 82 ELIZABETH ST BORDENTOWN, NJ 82 ELIZABETH ST	08505 00672	76900 140100 217000			01	3758.44 1879.22 1879.22	
13	1307 10 B54 L10	.143 AC .1430	1	CONAWAY, HERBERT C & EVA C 9 BENNINGTON ROAD BORDENTOWN, NJ 94 ELIZABETH ST	08505	77600 77600				1344.03 672.02 672.01	
14	1307 10.01	.079 AC 2SFRB-1F .0790	2	CONAWAY, HERBERT C & EVA C 9 BENNINGTON ROAD BORDENTOWN, NJ 94 ELIZABETH ST	08505	70600 131900 202500			01	3507.30 1753.65 1753.65	

L i n e	1	2	3		4	5	6	7	8	
	Block No. Lot No. Qualification Account No.	Land Dimensions Building Description Additional Lots Acreage	Prop. Class	Owner's Name Address City State Property Location	Billing Code Zip Code Map Page	Land Improvement Exemptions Total	Deduct. Cd. Own	Special Tax Codes	Num Units	
1	1307 11 B54 L11	.100 AC  .1000	15C	CITY OF BORDENTOWN 324 FARNSWORTH AVE BORDENTOWN, NJ 204 PINE ST	08505	73600  73600				.00 .00 .00
2	1307 12 B54 L12	.103 AC  .1030	1	CAMAPLAN ADMINISTRATOR FBO 122 E BUTLER AVE #100 AMBLER, PA 206 PINE ST	19002	20000  20000				346.40 173.20 173.20
3	1307 13 B54 L13	.103 AC 11/2SFR-1F .1030	2	RIECK, LYDIA L 109 VERNON ST BORDENTOWN, NJ 109 VERNON ST	08505	74100 101500 175600			01	3041.39 1520.70 1520.69
4	1307 14 B54 L14A	.135 AC 1SFR-1F .1350	2	DEVEREUX, COLLEEN & LALUMIERE, M 107 VERNON ST BORDENTOWN, NJ 107 VERNON ST	08505	77100 119000 196100			01	3396.45 1698.23 1698.22
5	1307 15 B54 L15	.135 AC 11/2SFR&BL-1F .1350	2	BRYAN, THERESA & DAVID 105 VERNON ST BORDENTOWN, NJ 105 VERNON ST	01516 08505	77100 114000 191100			01	3309.85 1654.93 1654.92
6	1307 16 B54 L16	.272 AC  .2720	15D	FAITH TABERNACLE 101 VERNON ST BORDENTOWN, NJ 103 VERNON ST	08505	95200 295500 390700				.00 .00 .00
7	1308 1 B56 L02	.115 AC 1SBL-1F .1150	2	BULLECKS, CHARLOTTE 217 LAFAYETTE ST BORDENTOWN, NJ 217 LAFAYETTE ST	08505	75600 86000 161600	W 100		01	2673.91 1336.96 1336.95
8	1308 2 B56 L01	.150 AC 2SFR&BL-1F .1500	2	ROBINSON, BERTHA LYNN 215 LAFAYETTE ST BORDENTOWN, NJ 215 LAFAYETTE ST	08505	78100 193900 272000			01	4711.04 2355.52 2355.52
9	1308 3 B56 L03	.118 AC 1SFR-1F .1180	2	MOORE, WILLIAM R III 102 VERNON ST BORDENTOWN, NJ 102 VERNON ST	08505	75800 91800 167600			01	2902.83 1451.42 1451.41
10	1308 4 B56 L04	.118 AC 1SFR-1F .1180	2	MOLINARO, JESSICA L 104 VERNON ST BORDENTOWN, NJ 104 VERNON ST	08505	75800 72700 148500			01	2572.02 1286.01 1286.01
11	1308 5 B56 L05	.118 AC  .1180	1	THOMPSON, L S & YVONNE 108 VERNON ST BORDENTOWN, NJ 106 VERNON ST	08505	26200  26200				453.79 226.90 226.89
12	1308 6 B56 L06	.118 AC 1SFR-1F .1180	2	THOMPSON, L S & YVONNE 108 VERNON ST BORDENTOWN, NJ 108 VERNON ST	08505	75800 80800 156600	V 100		01	2587.31 1293.66 1293.65
13	1308 7 B56 L07	.150 AC  .1500	1	THOMPSON, LOUIS & YVONNE 108 VERNON ST BORDENTOWN, NJ 212 PINE ST	08505	78100  78100				1352.69 676.35 676.34
14	1308 8 B56 L08	.115 AC 1SFR-1F .1150	2	STEELE, KATHERINE 214 PINE ST BORDENTOWN, NJ 214 PINE ST	08505	75700 141500 217200			01	3761.91 1880.96 1880.95

Line	1	2		3		4	5		6	7	8		
	Block No. Lot No. Qualification Account No.	Land Dimensions Building Description Additional Lots Acreage	Prop. Class	Owner's Name Address City State Property Location	Billing Code Zip Code Map Page	Land Improvement Exemptions Total	Deduct. Cd. Own	Special Tax Codes	Num Units	TAXES 1st Half 1st Qtr 2nd Qtr			
1	1309 1 B55 L01	.220 AC 1SFB-1F .2200	2	JAMES R SEIBERT, LLC 1 BUTTONWOOD ST HAMILTON, NJ 211-213 PINE ST	08620	68000 64300 132300				01	2291.44 1145.72 1145.72		
2	1309 2 B55 L02A	.110 AC 1SFR-1F .1100	2	JONES, DARRYL & THEODORA V 209 PINE ST BORDENTOWN, NJ 209 PINE ST	08505	75000 108600 183600				01	3179.95 1589.98 1589.97		
3	1309 3 B55 L02B	.110 AC 1SFR-3F .1100	2	SHILOH BAPTIST CHURCH % EVELYN BYRD PO BOX 84 BORDENTOWN, NJ 207 PINE ST	08505	75000 98600 173600				03	3006.75 1503.38 1503.37		
4	1309 4 B55 L03	.231 AC 11/2SFR-1F 63X81 REAR .2310	2	CONAWAY, HERBERT 9 BENNINGTON RD BORDENTOWN, NJ 205 PINE ST	08505	83600 94500 178100				01	3084.69 1542.35 1542.34		
5	1309 5 B55 L04	.111 AC .1110	2	SULLIVAN, PATRICK R 78 MARY ST BORDENTOWN, NJ 203 PINE ST	08505	75100 102400 177500				01	3756.71 1878.36 1878.35		
6	1309 6 B55 L05	.119 AC 1SFR-1F .1190	2	CONAWAY, HERBERT C SR 9 BENNINGTON RD BORDENTOWN, NJ 100 ELIZABETH ST	08505	76000 60500 136500				01	2364.18 1182.09 1182.09		
7	1309 7 B55 L06	.167 AC 1SFR-1F .1670	2	HORNER PHILIP C & JEAN J 102 ELIZABETH ST BORDENTOWN, NJ 102 ELIZABETH ST	00322 08505	79200 109200 188400				01	3263.09 1631.55 1631.54		
8	1309 8 B55 L07	.143 AC 2SFR-1F .1430	2	PALMUCCI, CHARLES JR & DONNA 104 ELIZABETH ST BORDENTOWN, NJ 104 ELIZABETH ST	08505	77600 110200 187800				01	3252.70 1626.35 1626.35		
9	1309 9 B55 L08	1.031 AC 1SBL-2F 1.0310	2	SHILOH BAPTISTE CHURCH, INC PO BOX 84 BORDENTOWN, NJ 106 ELIZABETH ST	08505	137900 88000 225900				02	3912.59 1956.30 1956.29		
10	1309 10	1.820 AC 1.8200	15D	SHILOH BAPTIST CHURCH PO BOX 84 BORDENTOWN, NJ REAR 106 ELIZABETH ST	08505	211200 935000 1146200					.00 .00 .00		
11	1401 1 B60 L03	.154 AC 1SBR&BL-STORE .1540	4A	THE SOUTHLAND CORP 7-11 TX DEPT 10978,PO BOX 711 DALLAS, TEXAS 303 CROSSWICKS ST	75221 HC 14	420000 130000 550000					9526.00 4763.00 4763.00		
12	1401 2 B60 L04	.482 AC 1SBL/GARAGE .4820	4A	258-260 RT 130 N BORDENTOWN, LLC P.O. BOX 385 ALLENTOWN, PA 258-260 STATE HIGHWAY 130 HC 14	18105 14	560000 240000 800000					13856.00 6928.00 6928.00		
13	1401 3 B60 L01	.402 AC 2.0S CB G .4020	4A	SOMERSET TIRE SERVICE, INC. PO BOX 5936 BRIDGEWATER, NJ 254-256 STATE HIGHWAY 130 HC 14	08807 14	413300 407500 820800					14216.26 7108.13 7108.13		
14	1401 4	96.25X47 IRR .0000	1	THIEL, JENNIFER & DARLENE 62 THORNTOWN LANE BORDENTOWN, NJ 62 THORNTOWN LANE	08505	7000 7000					121.24 60.62 60.62		

Line	1	2		3		4	5		6	7	8		
	Block No. Lot No. Qualification Account No.	Land Dimensions Building Description Additional Lots Acreage	Prop. Class	Owner's Name Address City State Property Location	Billing Code Zip Code Map Page	Land Improvement Exemptions Total	Deduct. Cd. Own	Special Tax Codes	Num Units	TAXES 1st Half 1st Qtr 2nd Qtr			
1	1402 1 B61 L02	.396 AC ISBL-STORE .3960	4A	TADDEO, ANTHONY & NOELIA 250 ST HYWAY RTE 130&206 BORDENTOWN, NJ 250-252 ST HYWAY RT 130	08505 HC 14	456000 325000 781000					13526.92 6763.46 6763.46		
2	1402 2 B61 L01	.201 AC .2010	1	TADDEO, ANTHONY & NOELIA 250 RT 130 BORDENTOWN, NJ 246-48 ST HYWAY RT130	08505	90000 90000					1558.80 779.40 779.40		
3	1402 2 B01	.201AC BILLBOARD .2010	4A	INTERSTATE OUTDOOR ADVERTISING,LP 905 N. KINGS HIGHWAY CHERRY HILL, NJ 246-48 ST HYWAY RT130	080341519 HC 14	30000 30000					519.60 259.80 259.80		
4	1402 2 B02 B61 L01	.201AC BILLBOARD .2010	4A	INTERSTATE OUTDOOR ADVERTISING,LP 905 N. KINGS HIGHWAY CHERRY HILL, NJ 246-48 ST HYWAY RT130	080341519 HC 14	30000 30000					519.60 259.80 259.80		
5	1403 1 B62 L02	.104 AC .1040	1	SAAJ URBAN RENEWAL, LLC 195 ROUTE 130 BORDENTOWN, NJ 242-44 ST HYWAY RT 13020	08505	56000 56000					969.92 484.96 484.96		
6	1403 2 B62 L01	.069 AC .0690	1	SAAJ URBAN RENEWAL, LLC 195 ROUTE 130 BORDENTOWN, NJ 238-40 ST HYWAY RTE 130	08505	120000 120000					2078.40 1039.20 1039.20		
7	1404 1 B58 L01	.099 AC ISFR-1F .0990	2	PATILLO,STEPHEN L 204 ELIZABETH ST BORDENTOWN, NJ 200 ELIZABETH ST	08505	58900 93600 152500				01	2641.30 1320.65 1320.65		
8	1404 2 B58 L02	.099 AC ISFR-1F .0990	2	PATILLO, JOSEPH L & LILLIE P 3 LANDON DR BORDENTOWN, NJ 202 ELIZABETH ST	08505	65700 89200 154900				01	2682.87 1341.44 1341.43		
9	1404 3 B58 L03	.099 AC ISFR-1F .0990	2	PATILLO, STEPHEN L 204 ELIZABETH ST BORDENTOWN, NJ 204 ELIZABETH ST	00660 08505	65700 113900 179600				01	3110.67 1555.34 1555.33		
10	1404 4 B58 L04	.099 AC ISFR-1F .0990	2	DHUNA, SURINDER SINGH 3 ROBIN RD EDISON, NJ 206 ELIZABETH ST	08820	75800 69900 145700				01	2523.53 1261.77 1261.76		
11	1404 5 B58 L05	.099 AC ISFR-1F .0990	2	GOAD, LARRY E & BETTY J 208 ELIZABETH ST BORDENTOWN, NJ 208 ELIZABETH ST	08505	65700 108300 174000	V 100			01	2888.68 1444.34 1444.34		
12	1404 6 B58 L06	.099 AC ISFR-1F .0990	2	PMTL, LLC 4 PERSIMMON DR SEWELL, NJ 210 ELIZABETH ST	08080	65700 78500 144200				01	2497.55 1248.78 1248.77		
13	1404 7 B58 L07	.099 AC ISFR-1F .0990	2	NGU, ALEX 212 ELIZABETH ST BORDENTOWN, NJ 212 ELIZABETH ST	08505	65700 87100 152800				01	2646.50 1323.25 1323.25		
14	1404 8.01 B58 L08	.092 AC ISFR-1F .0920	2	PFAFF, BRIDGET A 214 ELIZABETH ST BORDENTOWN, NJ 214 ELIZABETH ST	00660 08505	64700 98300 163000				01	2823.16 1411.58 1411.58		



L i n e	1	2		3			4	5		6	7	8		
	Block No. Lot No. Qualification Account No.	Land Dimensions Building Description Additional Lots Acreage	Prop. Class	Owner's Name Address City State Property Location	Billing Code Zip Code Map Page	Land Improvement Exemptions Total	Deduct. Cd. Own	Special Tax Codes	Num Units	TAXES 1st Half 1st Qtr 2nd Qtr				
1	1404 8.02	.115 AC 1SF-1F .1150	2	KHALIFA, KARAM 216 ELIZABETH ST BORDENTOWN, NJ 216 ELIZABETH ST	08505 14	67800 131500 199300				02	3451.88 1725.94 1725.94			
2	1404 9 B58 L09	.092 AC 1SFR-1F1SFR-1F .0920	2	GERASCH, JANIS M & HANS J 42 KAY ROAD YARDVILLE, NJ 218 ELIZABETH ST	08620	64700 84000 148700				01	2575.49 1287.75 1287.74			
3	1404 10 B58 L10A	.172 AC 1SFR-1F .1720	2	PAVLOVSKY, JOHN JR 501 FARNSWORTH AVENUE BORDENTOWN, NJ 220 ELIZABETH ST	08505	74700 103300 178000				01	3082.96 1541.48 1541.48			
4	1404 11 B58 L10	.115 AC 1SFR-1F .1150	15F	LEE, PUN Y 222 ELIZABETH ST BORDENTOWN, NJ 222 ELIZABETH ST	08505	67900 105800 173700		00		01	.00 .00 .00			
5	1404 12 B58 L12	1.800 AC REC IN SUPERIOR CT 1.8000	15C	CITY OF BORDENTOWN 324 FARNSWORTH AVE BORDENTOWN, NJ 222 ELIZABETH ST	08505	164400 164400					.00 .00 .00			
6	1404 13	.115 AC .1150	1	J & B BORDENTOWN, LLC 12 HOLDEN AVENUE CHERRY HILL, NJ 224 ELIZABETH ST	08034	74800 74800					1295.54 647.77 647.77			
7	1404 14 B58 L13	.172 AC .1720	1	J & B BORDENTOWN, LLC 12 HOLDEN ROAD CHERRY HILL, NJ 226 ELIZABETH ST	08034	82300 82300					1425.44 712.72 712.72			
8	1404 15 B58 L14A	.394 AC 1S RET. STORES .3940	4A	J & B BORDENTOWN, LLC 12 HOLDEN ROAD CHERRY HILL, NJ 160-166 ST HYWAY 130&206	08034	252000 218000 470000					8140.40 4070.20 4070.20	*PARTIAL*		
9	1404 16 B58 L14D	.413 AC 1SBL-4STORES .4130	4A	J & B BORDENTOWN, LLC 12 HOLDEN ROAD CHERRY HILL, NJ 207&209 ST HYWAY 130&206	08034 HC 14	225000 335000 560000					9699.20 4849.60 4849.60			
10	1404 17 B58 L14C	.632 AC RETAIL STORES .6320	4A	J & B BORDENTOWN, LLC 12 HOLDEN ROAD CHERRY HILL, NJ 211-215 ST HYWAY 130&206	08034	340200 140000 480200					8317.07 4158.54 4158.53			
11	1404 18 B58 L14B	.680 AC 1SBLGAS-STA .6800	4A	K-M ACQUISITION CO., LLC 15 JOHN PAUL DRIVE HAMILTON SQUARE, NJ 217-223 ST HYWAY 130&206	08690 HC 14	490000 160000 650000					11258.00 5629.00 5629.00			
12	1404 19 B59 L07	.845 AC 1SBL-GAS-STA .8450	4A	RACEWAY REALTY, LLC 1411 STELTON RD PISCATAWAY, NJ 231 ST HYWAY 130 & 206	08554 HC 14	432000 185500 617500					10695.10 5347.55 5347.55			
13	1404 20 B59 L06	.489 AC 1SBLSTORE .4890	4A	AMERICAN SILENT MAJORITY, INC 192 ROUTE 130 BORDENTOWN, NJ 241-245 STATE HIGHWAY	08505 HC 14	384000 211000 595000					10305.40 5152.70 5152.70			
14	1404 21 B59 L03	.865 AC 1SBL&BR-GAS-STA 130X116 .8650	4A	BORDEN FUEL NJ, LLC 356 BELLEVILLE TPK KEARNY, NJ 251 STATE HIGHWAY RTE 130	07032 HC 14	720000 150000 870000					15068.40 7534.20 7534.20			

L i n e	1  Block No. Lot No. Qualification Account No.	2  Land Dimensions Building Description Additional Lots Acreage  Prop. Class	3  Owner's Name Address City State Property Location  Billing Code Zip Code Map Page	4  Land Improvement Exemptions Total	5  Deduct. Cd. Own	6  Special Tax Codes	7  Num Units	8  TAXES 1st Half 1st Qtr 2nd Qtr	
1	1404 22  B59 L01	.437 AC  .4370	15C CITY OF BORDENTOWN 324 FARNSWORTH AVE BORDENTOWN, NJ CITY LOT 08505	250000 68800  318800				.00 .00 .00	
2	1404 23  B57 L02	15.400 AC CODE-B2S 15.4000	15C CITY OF BORDENTOWN 324 FARNSWORTH AVE BORDENTOWN, NJ 213 CROSSWICKS ST 08505	860000 2200000  3060000				.00 .00 .00	
3	1404 23 C100 B57 L02	LEASEHOLD CELLCO CELL FACILITY .0000	4A CELLCO PARTNERSHIP, VERIZON WIRELESS 56 WARDEN ROAD DOYLESTOWN, PA COMM HOUSE WATER TOWER-M 18901	245000 20000  265000				4589.80 2294.90 2294.90	
4	1404 23 C200 B57 L02	LEASEHOLD SPRINT CELL FACILITY .0000	SPC 4A SPRINT PROPERTY SERVICES 6391 SPRING PARKWAY OVERLAND PARK, KS COMM HOUSE WATER TOWER-M 662512650	225000 20000  245000				4243.40 2121.70 2121.70	
5	1404 23 C300 B57 L02	LEASEHOLD METROPCS CELL FACILITY .0000	4A T-MOBILE USA, INC. 12920 SE 38TH STREET BELLEVUE, WA COMM HOUSE WATER TOWER-M 98006	225000 20000  245000				4243.40 2121.70 2121.70	
6	1404 23 C400	LEASEHOLD CINGULAR CELL FACILITY .0000	4A CINGULAR WIRELESS PCS, LLC 575 MOROSGO DRIVE ATLANTA, GA COMM HOUSE WATER TOWER-M 30324	165000 80000  245000				4243.40 2121.70 2121.70	
7	1404 23 B01	BILLBOARD 01 .0000	4A INTERSTATE OUTDOOR ADVERTISING, LP 905 N. KINGS HIGHWAY CHERRY HILL, NJ RT 130 & 206 080341519 HC 14	30000   30000				519.60 259.80 259.80	
8	1404 23 B02	BILLBOARD 02 .0000	4A INTERSTATE OUTDOOR ADVERTISING, LP 905 N. KINGS HIGHWAY CHERRY HILL, NJ RT 130 & 206 080341519 HC 14	30000   30000				519.60 259.80 259.80	
9	1404 24  B57 L01	9.400 AC 3S&BRK/8 DUPLEX 9.4000	15F MONASTERY RESIDENCES, L.P. 201 CROSSWICKS ST BORDENTOWN, NJ 201 CROSSWICKS ST 08505 R2 14	900000 7300000  8200000				.00 .00 .00	
10	1501 1  B63 L01	.197 AC 2SFR-1F .1970	2 WILLIAMS, ALBERT & SANDRA 130 LUCAS DR BORDENTOWN, NJ 130 LUCAS DR 08505	78300 125000  203300			01	3521.16 1760.58 1760.58	
11	1501 2  B63 L02	.169 AC 2SFR-1F .1690	2 KRUGER, PAUL J & WAYNE A 128 LUCAS DR BORDENTOWN, NJ 128 LUCAS DR 08505	73300 119700  193000	D 100		01	3217.76 1608.88 1608.88	
12	1501 3  B63 L03	.222 AC 2SFR-1F .2220	2 SULISH, NEIL B & LAURA 126 LUCAS DR BORDENTOWN, NJ 126 LUCAS DR 08505	82500 131900  214400			01	3588.41 1794.21 1794.20	
13	1501 4  B63 L04	.319 AC 2SFR-1F .3190	2 BOLERBRUCH, WILLIAM 124 LUCAS DR BORDENTOWN, NJ 124 LUCAS DR & LANDON DR 08505 01516	99100 125600  224700			01	3891.81 1945.91 1945.90	
14	1501 5  B63 L05	.262 AC 2SFR-1F .2620	2 DILEO, PASQUALE J & JOAN M 2 LANDON DR BORDENTOWN, NJ 2 LANDON DR 08505	89300 132100  221400			01	3834.65 1917.33 1917.32	

Line	1	2		3		4	5		6	7	8		
	Block No. Lot No. Qualification Account No.	Land Dimensions Building Description Additional Lots Acreage	Prop. Class	Owner's Name Address City State Property Location	Billing Code Zip Code Map Page	Land Improvement Exemptions Total	Deduct. Cd. Own	Special Tax Codes	Num Units	TAXES 1st Half 1st Qtr 2nd Qtr			
1	1501 6 B63 L06	.174 AC 2SFR-1F .1740	2	GRAHAM, ROBERT & RACHAEL 4 LANDON DR BORDENTOWN, NJ 4 LANDON DR	08505	74400 164500 238900				01	4137.75 2068.88 2068.87		
2	1501 7 B63 L07	.189 AC 2SFR-1F .1890	2	HOEH, ROGER S & ANITA L 185 JONATHAN DAYTON CT PRINCETON, NJ 6 LANDON DR	08540	77000 128100 205100				01	3552.33 1776.17 1776.16		
3	1501 8 B63 L08	.174 AC 2SFR-1F .1740	2	SELMON, JUSTIN 8 LANDON DR BORDENTOWN, NJ 8 LANDON DR	00660 08505	74400 133300 207700				01	3597.37 1798.69 1798.68		
4	1501 9 B63 L09	.179 AC 2SFR-1F .1790	2	DEROSE, DANIEL T 10 LANDON DR BORDENTOWN, NJ 10 LANDON DR	08505	77200 138000 215200				01	3727.27 1863.64 1863.63		
5	1501 10 B63 L10	.179 AC 2SFR-1F .1790	2	HOCH, DONALD J JR 12 LANDON DR BORDENTOWN, NJ 12 LANDON DR	08505	75300 125100 200400				01	3470.93 1735.47 1735.46		
6	1501 11 B63 L11	.238 AC 2SFR-1F .2380	2	GUZMAN, HEIDI S 14 LANDON DR BORDENTOWN, NJ 14 LANDON DR	00660 08505	85200 128800 214000				01	3706.48 1853.24 1853.24		
7	1501 12 B63 L12	.341 AC 2SFR-1F .3410	2	HERMINA, SHADI & VICTORIA HANNA 16 LANDON DR BORDENTOWN, NJ 16 LANDON DR	08505	79000 146000 225000				01	3897.00 1948.50 1948.50		
8	1501 13 B63 L13	.334 AC 2SFR-1F .3340	2	O'CONNER, EDWARD J & VIRGINIA C 18 LANDON DR BORDENTOWN, NJ 18 LANDON DR	08505	101600 116000 217600				01	3768.83 1884.42 1884.41		
9	1501 14 B63 L14	.216 AC 2SFR-1F .2160	2	BADSHAH, MUBARAK 20 LANDON DR BORDENTOWN, NJ 20 LANDON DR	00597 08505	81600 139300 220900				01	3825.99 1913.00 1912.99		
10	1501 15 B63 L15	.177 AC 2SFR-1F .1770	2	PETERSON, DAVID S & CHRISTIE E 22 LANDON DR BORDENTOWN, NJ 22 LANDON DR	00154 08505	74900 128900 203800				01	3529.82 1764.91 1764.91		
11	1501 16 B63 L16	.177 AC 2SFR-1F .1770	2	SCHARKO, JANICE E 24 LANDON DR BORDENTOWN, NJ 24 LANDON DR	08505	74900 127100 202000				01	3498.64 1749.32 1749.32		
12	1501 17 B63 L17	.177 AC 2SFR-1F .1770	15F	DANIEL, JOHN W & DONNA LEA 26 LANDON DR BORDENTOWN, NJ 26 LANDON DR	08505	74900 130700 205600				01	.00 .00 .00		
13	1501 18 B63 L18	.177 AC 2SFR-1F .1770	2	GADECKI, THOMAS E & GLORIA M 28 LANDON DR BORDENTOWN, NJ 28 LANDON DR	00660 08505	74900 132200 207100				01	3586.97 1793.49 1793.48		
14	1501 19 B63 L19	.177 AC 2SFR-1F .1770	2	ARCHER, STEVEN R & GRACE I 30 LANDON DR BORDENTOWN, NJ 30 LANDON DR	08505	74900 132700 207600				01	3595.63 1797.82 1797.81		

Line	1	2		3		4	5		6	7	8		
	Block No. Lot No. Qualification Account No.	Land Dimensions Building Description Additional Lots Acreage	Prop. Class	Owner's Name Address City State Property Location	Billing Code Zip Code Map Page	Land Improvement Exemptions Total	Deduct. Cd. Own	Special Tax Codes	Num Units	TAXES 1st Half 1st Qtr 2nd Qtr			
1	1501 20 B63 L20	.308 AC 2SFR-1F .3080	2	LANGSTON, RONNIE L 32 LANDON DR BORDENTOWN, NJ 32 LANDON DR	00660 08505	97100 122700 219800				01	3806.94 1903.47 1903.47		
2	1501 21 B63 L21	1.700 AC 2SBR-38F36954SF B 1502 L 13 1.7000	4C	LUCAS BORDENTOWN, LLC 7 JOHNSON DRIVE RARITAN, NJ 100 LUCAS DR	088691662 R2 15	600000 1185000 1785000					30916.20 15458.10 15458.10		
3	1501 22 B65 L15	.172 AC 2SFR-1F .1720	2	GUINNESS, ELIZABETH 115 LUCAS DR BORDENTOWN, NJ 115 LUCAS DR	08505	74000 124400 198400				01	3436.29 1718.15 1718.14		
4	1501 23 B65 L14	.172 AC 2SFR-1F .1720	2	JUNZ, CAROL 119 LUCAS DR BORDENTOWN, NJ 117 LUCAS DR	08505	74000 131300 205300				01	3555.80 1777.90 1777.90		
5	1501 24 B65 L13	.172 AC 2SFR-1F .1720	2	JUNZ, CAROL 119 LUCAS DR BORDENTOWN, NJ 119 LUCAS DR	08505	74000 127300 201300				01	3486.52 1743.26 1743.26		
6	1501 25 B65 L12	.172 AC 2SFR-1F .1720	2	LOYE, PATRICIA A 710 US HWY 206 APT 1M BORDENTOWN, NJ 121 LUCAS DR	00660 08505	74000 114900 188900				01	3271.75 1635.88 1635.87		
7	1501 26 B65 L11	.172 AC 2SFR-1F .1720	2	DEAN, ANDREW & EMILY 123 LUCAS DR BORDENTOWN, NJ 123 LUCAS DR	08505	74000 128200 202200				01	3502.11 1751.06 1751.05		
8	1501 27 B65 L10	.172 AC 2SFR-1F .1720	2	RUBANO, MICHELLE R 125 LUCAS DR BORDENTOWN, NJ 125 LUCAS DR	08505	74000 132100 206100				01	3569.65 1784.83 1784.82		
9	1501 28 B65 L09	.172 AC 2SFR-1F .1720	2	ALEXANDER, RICARDO J & PAULETTE J 127 LUCAS DR BORDENTOWN, NJ 127 LUCAS DR	01516 08505	74000 128000 202000				01	3498.64 1749.32 1749.32		
10	1501 29 B65 L08	.152 AC 2SFR-1F .1520	2	UOUNG, ROBERT & HORN, MICHELLE 129 LUCAS DR BORDENTOWN, NJ 129 LUCAS DR	08505	68500 133400 201900				01	3496.91 1748.46 1748.45		
11	1501 30 B65 L07	.152 AC 2SFR-1F .1520	2	VOSS, THOMAS J & MAUREEN L 131 LUCAS DR BORDENTOWN, NJ 131 LUCAS DR	00660 08505	68500 128100 196600				01	3405.11 1702.56 1702.55		
12	1501 31 B65 L06	.152 AC 2SFR-1F .1520	2	DAVIS, GREGORY & MONA 133 LUCAS DR BORDENTOWN, NJ 133 LUCAS DR	08505	68500 130000 198500				01	3438.02 1719.01 1719.01		
13	1501 32 B65 L05	.152 AC 1.5SF .1520	2	DOQUE, WILLIAM & DEDUQUE, AYDEE 135 LUCAS DR BORDENTOWN, NJ 135 LUCAS DR	00660 08505	68500 156000 224500				01	3888.34 1944.17 1944.17		
14	1501 33 B65 L04	.152 AC 2SFR-1F .1520	2	NGUYEN, LOAN KIM 137 LUCAS DR BORDENTOWN, NJ 137 LUCAS DR	08505	68500 128100 196600				01	3405.11 1702.56 1702.55		

Line	1	2		3		4	5		6	7	8		
	Block No. Lot No. Qualification Account No.	Land Dimensions Building Description Additional Lots Acreage	Prop. Class	Owner's Name Address City State Property Location	Billing Code Zip Code Map Page	Land Improvement Exemptions Total	Deduct. Cd. Own	Special Tax Codes	Num Units	TAXES 1st Half 1st Qtr 2nd Qtr			
1	1501 34 B65 L03	.152 AC 1SFR-1F .1520	2	RENAUD III, PAUL 139 LUCAS DR BORDENTOWN, NJ 139 LUCAS DR	08505	75500 133400 208900				01	3618.15 1809.08 1809.07		
2	1501 35 B65 L02	.147 AC 2SFR-1F .1470	2	SECRETARY OF HUD 2401 NW 23RD ST STE 1 D OKLAHOMA CITY, OK 141 LUCAS DR	73107	67400 138300 205700				01	3562.73 1781.37 1781.36		
3	1501 36 B65 L01	.201 AC 2SFR-1F .2010	2	GUZMAN, HEIDI 14 SAGEMORE LANE BORDENTOWN, NJ 143 LUCAS DR	08505	73200 83600 156800				01	2715.78 1357.89 1357.89		
4	1501 37.01 B67 L01B	2.800 AC 1SBLSTORE RETRO FITNESS/ 2.8000	4A	860-206 ASSOCIATES LLC 514 WARREN AVE SPRING LAKE, NJ 860 ROUTE 206	07762 15	684000 915000 1599000					27694.68 13847.34 13847.34		
5	1501 37.02	.693 AC .6930	1	MERCATANTI, PETER E & PATRICA 514 WARREN AVE SPRING LAKE, NJ 909 ROUTE 206	07762	351800 351800					6093.18 3046.59 3046.59		
6	1501 37.03	.937 AC .9370	1	MERCATANTI, PETER E & PATRICIA H/W 514 WARREN AVE SPRING LAKE, NJ 911 ROUTE 206	07762	415800 415800					7201.66 3600.83 3600.83		
7	1501 37.04	.798 AC 1SFB AUTO RPR .7980	4A	R & W ENTERPRISES 68 PONDEROSA DRIVE HOLLAND, PA 915 ROUTE 206	18966 HC 15	465000 400500 865500					14990.46 7495.23 7495.23		
8	1501 38 B67 L01A	4.000 AC HOTEL/CAR WASH 4.0000	15F	840 RT 206, LLC 4569-4573 S BROAD ST,STE2 HAMILTON, NJ 905 ROUTE 206	08620 HC 15	1410000 11864000 13274000					32966.89 16483.45 16483.44		
9	1501 38 B01 B67 L01A	BILLBOARD .0000	4A	840 RT 206, LLC 4569-4573 S BROAD ST,STE2 HAMILTON, NJ 905 ROUTE 206	08620 15	120000 120000					.00 .00 .00		
10	1501 39 B67 L02	4.300 AC 56185SF 4.3000	4A	PRIME STORAGE BORDENTOWN, LLC 83-85 RAILROAD PLACE SARATOGA SPRINGS, NY 800 N. ROUTE 206	12866 CI 15	800000 1900000 2700000					46764.00 23382.00 23382.00		
11	1501 40	.004 AC .0040	15F	BORDENTOWN SEWERAGE AUTHORITY 353 FARNSWORTH AVE BORDENTOWN, NJ PUMP STATION	08505	1200 1200					.00 .00 .00		
12	1502 1 B64 L01	.177 AC 2SFR-1F .1770	2	REISIG, JENNIFER C 6 CHADWICK AVE MARLTON, NJ 122 LUCAS DRIVE	00672 08053	74900 119900 194800				01	3373.94 1686.97 1686.97		
13	1502 2 B64 L02	.176 AC 2SFR-1F .1760	2	PATILLO, JOSEPH & LILLIE P 3 LANDON DR BORDENTOWN, NJ 3 LANDON DR	08505	74800 136800 211600				01	3664.91 1832.46 1832.45		
14	1502 3 B64 L03	.176 AC 2SFR-1F .1760	2	HOPPOCK, RUTH & JAMES 5 LANDON DR BORDENTOWN, NJ 5 LANDON DR	08505	74800 124400 199200				01	3450.15 1725.08 1725.07		



Line	1	2		3		4	5		6	7	8		
	Block No. Lot No. Qualification Account No.	Land Dimensions Building Description Additional Lots Acreage	Prop. Class	Owner's Name Address City State Property Location	Billing Code Zip Code Map Page	Land Improvement Exemptions Total	Deduct. Cd. Own	Special Tax Codes	Num Units	TAXES 1st Half 1st Qtr 2nd Qtr			
1	1502 4 B64 L04	.188 AC 2SFR-1F .1880	2	MARCZAK, ROBERT A 7 LONDON DR BORDENTOWN, NJ 7 LONDON DR	08505	76700 123100 199800				01	3460.54 1730.27 1730.27		
2	1502 5 B64 L05	.212 AC 2SFR-1F .2120	15F	SMITH, TERRY W 9 LONDON DR BORDENTOWN, NJ 9 LONDON DR	08505	80900 133900 214800		00		01	.00 .00 .00		
3	1502 6 B64 L06	.236 AC 2SFR-1F .2360	2	BRUSNAHAN, MATTHEW R & COLLEEN M 11 LONDON DR BORDENTOWN, NJ 11 LONDON DR	08505	84900 117000 201900				01	3496.91 1748.46 1748.45		
4	1502 7 B64 L07	.177 AC 2SFR-1F .1770	2	GIPSON, RONALD & BRENDA 13 LONDON DR BORDENTOWN, NJ 13 LONDON DR	00660 08505	74900 121500 196400	V	100		01	3276.65 1638.33 1638.32		
5	1502 8 B64 L08	.174 AC 2SFR-1F .1740	2	MROZICKI, MATTHEW D 15 LONDON DR BORDENTOWN, NJ 15 LONDON DR	08505	74500 119300 193800				01	3356.62 1678.31 1678.31		
6	1502 9 B64 L09	.221 AC 2SFR-1F .2210	2	TAYLOR, DANA 17 LONDON DR BORDENTOWN, NJ 17 LONDON DR	08505	82500 124200 206700				01	3580.05 1790.03 1790.02		
7	1502 10 B64 L10	.194 AC 2SFR-1F .1940	2	GREENMEIR, GARY R & LISA A 19 LONDON DR BORDENTOWN, NJ 19 LONDON DR	08505	77700 151800 229500				01	3974.94 1987.47 1987.47		
8	1502 11 B64 L11	.174 AC 2SFR-1F .1740	2	DEJESUS ALEXIS A & RAMOS, NYDIA 21 LONDON DR BORDENTOWN, NJ 21 LONDON DR	00660 08505	74400 150300 224700				01	3891.81 1945.91 1945.90		
9	1502 12 B64 L12	.176 AC 2SFR-1F .1760	2	THE REGINALD LEWIS GROUP, LLC 832 S BROAD ST TRENTON, NJ 23 LONDON DR	08611	74700 139000 213700				01	3701.29 1850.65 1850.64		
10	1502 13 B64 L13	1.000 AC 2SBR-14F B 1501 L 21 1.0000	4C	LUCAS BORDENTOWN, LLC 7 JOHNSON DR RARITAN, NJ 25 LONDON DR	088691662 R2 15	300000 550000 850000					14722.00 7361.00 7361.00		
11	1502 14 B64 L18	.242 AC 2SFR-1F .2420	2	MC GEE, MICHAEL T, EXECUTOR 12 PINE LANE HAINESPORT, NJ 112 LUCAS DR	08036	86000 114600 200600		00		01	3474.39 1737.20 1737.19		
12	1502 15 B64 L19	.212 AC 2SFR-1F .2120	2	LINDSAY, JOE E 114 LUCAS DR BORDENTOWN, NJ 114 LUCAS DR	08505	80900 144600 225500				01	3905.66 1952.83 1952.83		
13	1502 16 B64 L20	.188 AC 1SFR-1F .1880	2	CAMAPLAN FBO 5 VALLEY SQUARE STE 200 BLUE BELL, PA 116 LUCAS DRIVE	194220119	78700 123800 202500				01	3507.30 1753.65 1753.65		
14	1502 17 B64 L21	.174 AC 1SFR-1F .1740	2	O'HARA, BRIDGETT 118 LUCAS DR BORDENTOWN, NJ 118 LUCAS DR	01516 08505	74400 130300 204700				01	3545.41 1772.71 1772.70		

Line	1	2	3		4	5		6	7	8	
	Block No. Lot No. Qualification Account No.	Land Dimensions Building Description Additional Lots Acreage	Prop. Class	Owner's Name Address City State Property Location	Billing Code Zip Code Map Page	Land Improvement Exemptions Total	Deduct. Cd. Own	Special Tax Codes	Num Units	TAXES 1st Half 1st Qtr 2nd Qtr	
1	1502 18 B64 L22	.175 AC 1SFR-1F .1750	2	WOODSON, IRENE A/ SINGER, R C 120 LUCAS DR BORDENTOWN, NJ 120 LUCAS DR	08505	74600 124400 199000			01	3446.68 1723.34 1723.34	
2	1601 1 B51 L01B	39.160 AC WAREHS263232 SF 1601/2 39.1600	4B	OD/NJ, LLC 267 SAN NICOLAS DR #450 NEWPORT BEACH, CA 201 ELIZABETH ST	92660 CI 16	4100000 6500000 10600000				183592.00 91796.00 91796.00	
3	1601 3	9.14 +/- AC CAMDEN-AMBOY L 9.1400	5A	PENN-CENTRAL RAILROAD,RE DIV 466 LEXINGTON AVE NEW YORK, NY SECOND ST-CITY/TWP LINE	10017	500000 500000				.00 .00 .00	
4	1601 4 B28 L03C	.112 AC .1120	1	BERSON, ANITA 119 SECOND ST BORDENTOWN, NJ 121 SECOND ST	00660 08505	18300 18300				320.42 160.21 160.21	
5	1601 5 B28 L02	.182 AC 2SFR-2F .1820	2	BERSON, ANITA 119 SECOND ST BORDENTOWN, NJ 119 SECOND ST	00660 08505	75100 172500 247600			01	4288.43 2144.22 2144.21	
6	1601 6 B28 L03F	.240 AC 2SFRB & 2SFRB .2400	4C	WELLS, E ESTRELLA 109 SPRING ST BORDENTOWN, NJ 109 SECOND ST	08505 R3 16	112500 205000 317500				5499.10 2749.55 2749.55	
7	1601 7.01 B28 L03E	3503 SF TOWNHOUSE .0804	2	PALM AVENUE HIALEAH, LLC 1900 SUNSET HARBOR DR MIAMI BEACH, FL 36 E PARK ST	33139 16	75000 252500 327500			01	5369.20 2684.60 2684.60	
8	1601 7.02 B28 L03E	3503 SF TOWNHOUSE .0804	2	PALM AVENUE HIALEAH, LLC 1900 SUNSET HARBOR DR MIAMI BEACH, FL 38 E PARK ST	33139 16	75000 252500 327500			01	5369.20 2684.60 2684.60	
9	1601 7.03 B28 L03E	3503 SF TOWNHOUSE .0804	2	PALM AVENUE HIALEAH, LLC 1900 SUNSET HARBOR DR MIAMI BEACH, FL 40 E PARK ST	33139 16	75000 75000 150000			01	2598.00 1299.00 1299.00	*PARTIAL*
10	1601 7.04 B28 L03E	3503 SF TOWNHOUSE .0804	2	PALM AVENUE HIALEAH, LLC 1900 SUNSET HARBOR DR MIAMI BEACH, FL 42 E PARK ST	33139 16	75000 75000 150000			01	2598.00 1299.00 1299.00	*PARTIAL*
11	1601 7.05 B28 L03E	.577 AC 3SFR-6F .5770	2	MOON DOG PROPERTIES, LP 2 E SCOTT ST RIVERSIDE, NJ 44 E PARK ST	08075 R3 16	90000 250000 340000			01	5888.80 2944.40 2944.40	
12	1601 9.01	.051 AC 2.5SB .0510	2	MANIGRASSO, JOHN & SHANNON 1 E PARK ST HAMLET BORDENTOWN, NJ 1 E PARK ST HAMLET	08505 16	72700 194600 267300			01	4629.64 2314.82 2314.82	
13	1601 9.02	.055 AC 2.5SB .0550	2	MELILLO, ROBERT J & NINA M 2 E PARK ST HAMLET BORDENTOWN, NJ 2 E PARK ST HAMLET	08505 16	73600 209900 283500			01	4910.22 2455.11 2455.11	
14	1601 9.03	.055 AC 2.5SB .0550	2	BRANSON, DEBORAH 3 E PARK ST HAMLET BORDENTOWN, NJ 3 E PARK ST HAMLET	08505 16	73600 205900 279500			01	4840.94 2420.47 2420.47	

Line	1	2		3		4	5		6	7	8		
	Block No. Lot No. Qualification Account No.	Land Dimensions Building Description Additional Lots Acreage	Prop. Class	Owner's Name Address City State Property Location	Billing Code Zip Code Map Page	Land Improvement Exemptions Total	Deduct. Cd. Own	Special Tax Codes	Num Units	TAXES 1st Half 1st Qtr 2nd Qtr			
1	1601 9.04	.051 AC 2.5SB .0510	2	GORMAN, DORIS 4 E PARK ST HAMLET BORDENTOWN, NJ 4 E PARK ST HAMLET	08505 16	72700 187800 260500				01	4511.86 2255.93 2255.93		
2	1601 9.05	.051 AC 2.5SB .0510	2	MARUSKY, STEVEN V 5 E PARK ST HAMLET BORDENTOWN, NJ 5 E PARK ST HAMLET	08505 16	72700 198300 271000				01	4693.72 2346.86 2346.86		
3	1601 9.06	.055 AC 2.5SB .0550	2	NEVRINCEAN, DENISE E 6 E PARK ST HAMLET BORDENTOWN, NJ 6 E PARK ST HAMLET	00660 08505 16	73600 212800 286400				01	4960.45 2480.23 2480.22		
4	1601 9.07	.055 AC 2.5SB .0550	2	ROSEN, MICHAEL B & MARCIA G 7 E PARK ST HAMLET BORDENTOWN, NJ 7 E PARK ST HAMLET	08505 16	73600 202300 275900				01	4778.59 2389.30 2389.29		
5	1601 9.08	.051 AC 2SB .0510	2	ROSCH, VICTORIA & MILLER, ARTHUR C 8 E PARK ST HAMLET BORDENTOWN, NJ 8 E PARK ST HAMLET	00660 08505 16	72700 186600 259300				01	4491.08 2245.54 2245.54		
6	1601 9.09	.051 AC 2SFW2G .0510	2	FAUSTI, ESTHER V 9 E PARK ST HAMLET BORDENTOWN, NJ 9 E PARK ST HAMLET	08505 16	72700 187800 260500				01	4511.86 2255.93 2255.93		
7	1601 9.10	.055 AC 2SFW2G .0550	2	SCHARIO, MATHEW & TITUS, MEGAN 10 E PARK ST HAMLET BORDENTOWN, NJ 10 E PARK ST HAMLET	08505 16	73600 204000 277600				01	4808.03 2404.02 2404.01		
8	1601 9.11	.055 AC 2SFW2G C .0550	2	TOLOMEIO, RALPH & PATRICIA LIGHT 11 E PARK ST HAMLET BORDENTOWN, NJ 11 E PARK ST HAMLET	08505 16	73600 201400 275000				01	4763.00 2381.50 2381.50		
9	1601 9.12	.051 AC 2SFW2G .0510	2	WEISHAPL, MICHAEL S & TEMPESTA, G.N. 12 E PARK ST HAMLET BORDENTOWN, NJ 12 E PARK ST HAMLET	08505 16	72700 191800 264500				01	4581.14 2290.57 2290.57		
10	1601 9.13	.420 AC APPORTIONEDE .4200	1	PARK STREET HAMLET HOMEOWNERS ASSOC 3 PARK ST HAMLET BORDENTOWN, NJ APPORTIONED TO ASSOC	08505						.00 .00 .00		
11	1601 10 B28 L04	.181 AC 2SFR-1F .1810	2	CAVALLARO, BARBARA A 60 E PARK ST BORDENTOWN, NJ 60 E PARK ST	08505	86900 230200 317100				01	5492.17 2746.09 2746.08		
12	1601 11 B29 L01C	.119 AC 21/2SFR-1F .1190	2	MURRAY, JOHN R & DANIELLE 101 3RD ST BORDENTOWN, NJ THIRD ST	08505	81500 161000 242500				01	4200.10 2100.05 2100.05		
13	1601 12 B29 L01B	.201 AC 2SFR-1F 8X100 .2010	2	GARY, ROSS A & ALISON H 54 E PARK ST BORDENTOWN, NJ 54 E PARK ST	08505	87500 195300 282800				01	4898.10 2449.05 2449.05		
14	1601 13 B29 L01D	2.000 AC ASSOC OWNERS 2.0000	1	NORTH CENTRAL DEVELOPMENT CORP 137 SHARON STATION ROAD ROBBINSVILLE, NJ 70 E PARK ST	08691						.00 .00 .00		

Line	1 Block No. Lot No. Qualification Account No.	2 Land Dimensions Building Description Additional Lots Acreage Prop. Class	3 Owner's Name Address City State Property Location Billing Code Zip Code Map Page	4 Land Improvement Exemptions Total	5 Deduct. Cd. Own	6 Special Tax Codes	7 Num Units	8 TAXES 1st Half 1st Qtr 2nd Qtr	
1	1601 14 B29 L01E	.780 AC 11/2SFR-1F .7800	2 MOSLOWSKI BROTHERS, INC 137 SHARON STATION ROAD ROBBINSVILLE, NJ 76 E PARK ST 08691	105000 195000 300000			01	5603.02 2801.51 2801.51	
2	1601 15 B29 L01F	1.100 AC 2SFR-2F 1.1000	2 SKRYPCZUK, OLEH & STELLA 82 E PARK ST BORDENTOWN, NJ 82 E PARK ST 08505	49900 170100 220000			02	3685.40 1842.70 1842.70	
3	1601 16 B29 L07	.156 AC CODE-B1S 1601/15.01 .1560	15F BORDENTOWN SEWERAGE AUTHORITY PARK ST BORDENTOWN, NJ CITY PUMP HOUSE 08505	58000 983100 1041100				.00 .00 .00	
4	1601 17 B29 L01G	1.464 AC 2SF-1F 1.4640	2 THORN, DANIELLE B 96 E PARK ST BORDENTOWN, NJ 96 E PARK ST 08505	108500 227100 335600			01	5812.59 2906.30 2906.29	
5	1601 19 B29 L03	.374 AC 1SFR-1F .3740	2 MOSCATIELLO, JAMES & KATHLEEN D 98 PARK ST BORDENTOWN, NJ 98 PARK ST 08505	93400 114600 208000			01	3602.56 1801.28 1801.28	
6	1601 20 B29 L04	1.800 AC 2SBRB 1.8000	2 GETTING, FRANK A & THOMAS M 100 E PARK ST BORDENTOWN, NJ 100 E PARK ST 08505	131400 344100 475500			01	8235.66 4117.83 4117.83	
7	1601 20.01	.452 AC .4520	15C CITY OF BORDENTOWN 324 FARNSWORTH AVE BORDENTOWN, NJ E PARK ST 08505	108700 108700				.00 .00 .00	
8	1601 21 B29 L05	14.300 AC 2SFRB-1SCB/WWT 1702/1.01 14.3000	4B CRANBERRY PARK, LLC 1800 E STATE ST, STE 220 HAMILTON, NJ 104 E PARK ST 08609 C/I	1000000 2000000 3000000				51960.00 25980.00 25980.00	
9	1601 21.01	3054 SF .0701	15F BORDENTOWN SEWERAGE AUTHORITY 324 FARNSWORTH AVE BORDENTOWN, NJ PARK STREET 08505	39000 39000				.00 .00 .00	
10	1601.01 1.01 C.101	.025 AC 3S-F-CONDO-42F .0250	2 LUCCHESI, SABRINA L 70 E PARK ST UNIT 1 BORDENTOWN, NJ 70 E PARK ST UNIT 1-1 08505 16	58900 94000 152900			42	2648.23 1324.12 1324.11	
11	1601.01 1.02 C.102	.025 AC 3S-F-CONDO-42F .0250	2 KNIGHT, HANNAH Z 70 E PARK ST UNIT 1-2 BORDENTOWN, NJ 70 E PARK ST UNIT 1-2 08505 16	58900 94000 152900			42	2648.23 1324.12 1324.11	
12	1601.01 1.03 C.103	.025 AC 3S-F-CONDO-42F .0250	2 DIMATTIA, PATRICK TRUSTEE 20 POPLAR AVENUE BORDENTOWN, NJ 70 E PARK ST UNIT 1-3 08505 16	58900 94000 152900			42	2648.23 1324.12 1324.11	
13	1601.01 1.04 C.104	.025 AC 3S-F-CONDO-42F .0250	2 NELSON, M. RUTH 70 E PARK ST UNIT 1-4 BORDENTOWN, NJ 70 E PARK ST UNIT 1-4 08505 16	58900 94000 152900			42	2648.23 1324.12 1324.11	
14	1601.01 1.05 C.105	.025 AC 3S-F-CONDO-42F .0250	2 ATKINSON, JAMES & JANET 70 E PARK ST UNIT 1-5 BORDENTOWN, NJ 70 E PARK ST UNIT 1-5 08505 00666 16	58900 94000 152900			42	2648.23 1324.12 1324.11	

L i n e	1	2	3		4	5	6	7	8		
	Block No. Lot No. Qualification Account No.	Land Dimensions Building Description Additional Lots Acreage	Prop. Class	Owner's Name Address City State Property Location	Billing Code Zip Code Map Page	Land Improvement Exemptions Total	Deduct. Cd. Own	Special Tax Codes	Num Units		TAXES 1st Half 1st Qtr 2nd Qtr
1	1601.01 1.06 C.106	.025 AC 3S-F-CONDO-42F .0250	2	SACKEY, SAMUEL E 70 E PARK ST UNIT 1-6 BORDENTOWN, NJ 70 E PARK ST UNIT 1-6	08505 16	58900 94000 152900			42	2648.23 1324.12 1324.11	
2	1601.01 2.01 C.201	.025 AC 3S-F-CONDO-42F .0250	2	ARMSTRONG, GILLIAN 70 E PARK ST UNIT 1-7 BORDENTOWN, NJ 70 E PARK ST UNIT 1-7	08505 16	58900 94000 152900			42	2648.23 1324.12 1324.11	
3	1601.01 2.02 C.202	.025 AC 3S-F-CONDO-42F .0250	2	GROVE, GEORGE A & GLADYS 70 E PARK ST UNIT 1-8 BORDENTOWN, NJ 70 E PARK ST UNIT 1-8	08505 16	58900 94000 152900	V 100		42	2523.23 1261.62 1261.61	
4	1601.01 2.03 C.203	.025 AC 3S-F-CONDO-42F .0250	2	ROUFF, ARTHUR 70 E PARK ST UNIT 1-9 BORDENTOWN, NJ 70 E PARK ST UNIT 1-9	08505 16	58900 94000 152900			42	2648.23 1324.12 1324.11	
5	1601.01 2.04 C.204	.025 AC 3S-F-CONDO-42F .0250	2	NORTH CENTRAL DEV CORP 137 SHARON STATION RD ROBBINSVILLE, NJ 70 E PARK ST UNIT 1-10	08691 16	58900 94000 152900			42	2648.23 1324.12 1324.11	
6	1601.01 2.05 C.205	.025 AC 3S-F-CONDO-42F .0250	2	THE MONEY SOURCE, INC 500 S BROAD ST STE 100A MERIDEN, CT 70 E PARK ST UNIT 1-11	06450 16	58900 94000 152900			42	2648.23 1324.12 1324.11	
7	1601.01 2.06 C.206	.025 AC 3S-F-CONDO-42F .0250	2	NORTON, JAMES V 70 E PARK ST UNIT 1-12 BORDENTOWN, NJ 70 E PARK ST UNIT 1-12	08505 16	58900 94000 152900			42	2648.23 1324.12 1324.11	
8	1601.01 3.01 C.301	.025 AC 3S-F-CONDO-42F .0250	2	MANNING, NANCY/ TRUSTEE 2200 STACKHOUSE DR YARDLEY, PA 70 E PARK ST UNIT 1-13	19067 16	58900 94000 152900			42	2648.23 1324.12 1324.11	
9	1601.01 3.02 C.302	.025 AC 3S-F-CONDO-42F .0250	2	WILCOX, FRANK ERNEST 70 E PARK ST UNIT 1-14 BORDENTOWN, NJ 70 E PARK ST UNIT 1-14	00660 08505 16	58900 94000 152900			42	2648.23 1324.12 1324.11	
10	1601.01 3.03 C.303	.025 AC 3S-F-CONDO-42F .0250	2	TROY, JEAN ANN 70 E PARK ST UNIT 1-15 BORDENTOWN, NJ 70 E PARK ST UNIT 1-15	00660 08505 16	58900 94000 152900			42	2648.23 1324.12 1324.11	
11	1601.01 3.04 C.304	.025 AC 3S-F-CONDO-42F .0250	2	RADICE, BETH A 70 E PARK ST UNIT 1-16 BORDENTOWN, NJ 70 E PARK ST UNIT 1-16	00660 08505 16	58900 94000 152900			42	2648.23 1324.12 1324.11	
12	1601.01 3.05 C.305	.025 AC 3S-F-CONDO-42F .0250	2	MARINO, TIMOTHY 70 E PARK ST UNIT 1-17 BORDENTOWN, NJ 70 E PARK ST UNIT 1-17	08505 16	58900 92700 151600			42	2625.71 1312.86 1312.85	
13	1601.01 3.06 C.306	.025 AC 3S-F-CONDO-42F .0250	2	STAFFORD, ALMEDA L 70 E PARK ST UNIT 1-18 BORDENTOWN, NJ 70 E PARK ST UNIT 1-18	00660 08505 16	58900 94000 152900			42	2648.23 1324.12 1324.11	
14	1601.02 1.01 C.101	.035 AC CROSSWICKS 1215 .0350	2	BARRETT, JOHN H & JANET MARIE 73 HINKLE DR BORDENTOWN, NJ 70 E PARK ST UNIT 2-3	00672 08505 16	60200 106300 166500			42	2883.78 1441.89 1441.89	



L i n e	1	2	3		4	5	6	7	8	
	Block No. Lot No. Qualification Account No.	Land Dimensions Building Description Additional Lots Acreage	Prop. Class	Owner's Name Address City State Property Location	Billing Code Zip Code Map Page	Land Improvement Exemptions Total	Deduct. Cd. Own	Special Tax Codes	Num Units	TAXES 1st Half 1st Qtr 2nd Qtr
1	1601.02 1.02 C.102	.036 AC BORDEN-1564 SF .0360	2	RUCHLIN, CHELSEA 70 E PARK ST UNIT 2-2 BORDENTOWN, NJ 70 E PARK ST UNIT 2-2	08505 16	60400 111300 171700			42	2973.85 1486.93 1486.92
2	1601.02 1.03 C.103	.029 AC ALLEN MDL 1496 .0290	2	SALVADOR, DAVID & MARISA 70 E PARK ST UNIT 2-1 BORDENTOWN, NJ 70 E PARK ST UNIT 2-1	08505 16	59400 103600 163000			42	2937.47 1468.74 1468.73
3	1601.02 1.04 C.104	.035 AC DELAWARE-1520 .0350	2	HAGEN, PAUL & PATRICIA 70 E PARK ST UNIT 2-4 BORDENTOWN, NJ 70 E PARK ST UNIT 2-4	08505 16	60300 110600 170900	V 100		42	2834.99 1417.50 1417.49
4	1601.02 1.05 C.105	.032 AC HOPKINSON-1455 .0320	2	RULE, MARYJANE 70 E PARK ST UNIT 2-8 BORDENTOWN, NJ 70 E PARK ST UNIT 2-8	08505 16	59800 100200 160000			42	2932.28 1466.14 1466.14
5	1601.02 1.06 C.106	.032 AC ELIZABETH-1359 .0320	2	DIPIETRO, TERSINA 70 E PARK ST UNIT 2-5 BORDENTOWN, NJ 70 E PARK ST UNIT 2-5	08505 16	59800 109700 169500			42	2935.74 1467.87 1467.87
6	1601.02 1.07 C.107	.035 AC FARNSWORTH-1334 .0350	2	CLARK, ROBIN L & KEVIN R 70 E PARK ST #2-6 BLDG B BORDENTOWN, NJ 70 E PARK ST UNIT 2-6	08505 16	60200 71500 131700			42	2842.21 1421.11 1421.10
7	1601.02 1.08 C.108	.034 AC GILDER-1465 SF .0340	2	DILISSIO, LAUREN 70 E PARK ST UNIT 2-7 BORDENTOWN, NJ 70 E PARK ST UNIT 2-7	00660 08505 16	60100 102900 163000			42	3005.02 1502.51 1502.51
8	1601.02 2.01 C.201	.035 AC CROSSWICKS-1215 .0350	2	DARLINGTON, ANN E 70 E PARK ST UNIT 2-11 BORDENTOWN, NJ 70 E PARK ST UNIT 2-11	00660 08505 16	60200 97800 158000			42	2927.08 1463.54 1463.54
9	1601.02 2.02 C.202	.036 AC BORDEN-1564 SF .0360	2	SPURLOCK, MARTHA A 70 E PARK ST UNIT 2-10 BORDENTOWN, NJ 70 E PARK ST UNIT 2-10	08505 16	60400 111300 171700			42	2973.85 1486.93 1486.92
10	1601.02 2.03 C.203	.029 AC ALLEN MDL 1496 .0290	2	SIEGLER, SENA Z 70 E PARK ST UNIT 2-9 BORDENTOWN, NJ 70 E PARK ST UNIT 2-9	01516 08505 16	59400 103600 163000			42	2937.47 1468.74 1468.73
11	1601.02 2.04 C.204	.035 AC DELAWARE-1520 .0350	2	DANO, KATHLEEN 70 E PARK ST UNIT 2-12 BORDENTOWN, NJ 70 E PARK ST UNIT 2-12	08505 16	60300 110600 170900			42	2959.99 1480.00 1479.99
12	1601.02 2.05 C.205	.032 AC HOPKINSON-1455 .0320	2	GLENNON, MORGAN 70 E PARK ST UNIT 2-16 BORDENTOWN, NJ 70 E PARK ST UNIT 2-16	08505 16	59800 109500 169300			42	2932.28 1466.14 1466.14
13	1601.02 2.06 C.206	.032 AC ELIZABETH-1359 .0320	2	LEAMON, JOETTE N 70 E PARK ST UNIT 2-13 BORDENTOWN, NJ 70 E PARK ST UNIT 2-13	08505 16	59800 109700 169500			42	2935.74 1467.87 1467.87
14	1601.02 2.07 C.207	.035 AC FARNSWORTH-1334 .0350	2	HUGHES, COLLEEN UNIT #1211 5008 MILLENIA PALMS DR ORLANDO, FL 70 E PARK ST UNIT 2-14	00597 32839 16	60200 92200 152400			42	2958.26 1479.13 1479.13

Line	1	2		3		4	5		6	7	8		
	Block No. Lot No. Qualification Account No.	Land Dimensions Building Description Additional Lots Acreage	Prop. Class	Owner's Name Address City State Property Location	Billing Code Zip Code Map Page	Land Improvement Exemptions Total	Deduct. Cd. Own	Special Tax Codes	Num Units	TAXES 1st Half 1st Qtr 2nd Qtr			
1	1601.02 2.08 C.208	.034 AC GILDER-1465 SF .0340	2	HENRY, JENNIFER 70 E PARK ST UNIT 2-15 BORDENTOWN, NJ 70 E PARK ST UNIT 2-15	00660 08505 16	60100 102900 163000				42	3005.02 1502.51 1502.51		
2	1601.02 3.01 C.301	.035 AC CROSSWICKS-1215 .0350	2	GULBINSKY, JOSEPH P JR 70 E PARK ST UNIT 2-19 BORDENTOWN, NJ 70 E PARK ST UNIT 2-19	08505 16	77100 92200 169300				42	2932.28 1466.14 1466.14		
3	1601.02 3.02 C.302	.036 AC BORDEN-1564 SF .0360	2	ROTOLO, JANET 70 E PARK ST UNIT 2-18 BORDENTOWN, NJ 70 E PARK ST UNIT 2-18	00660 08505 16	60400 103600 164000				42	2973.85 1486.93 1486.92		
4	1601.02 3.03 C.303	.029 AC ALLEN MDL 1496 .0290	2	KEATING, TIMOTHY M 70 E PARK ST UNIT 2-17 BORDENTOWN, NJ 70 E PARK ST UNIT 2-17	00660 08505 16	59400 103600 163000				42	2937.47 1468.74 1468.73		
5	1601.02 3.04 C.304	.035 AC DELAWARE-1520 .0350	2	KWELTY, JOSEPH III & ELIZABETH J 70 E PARK ST UNIT 2-20 BORDENTOWN, NJ 70 E PARK ST UNIT 2-20	08505 16	60300 104700 165000				42	2959.99 1480.00 1479.99		
6	1601.02 3.05 C.305	.032 AC HOPKINSON-1455 .0320	2	GROCHALA, LAUREN 70 EAST PARK ST UNIT 2-24 BORDENTOWN, NJ 70 E PARK ST UNIT 2-24	08505 16	59800 109500 169300				42	2682.28 1341.14 1341.14		
7	1601.02 3.06 C.306	.032 AC ELIZABETH-1359 .0320	2	LUGO, EDWARD D 70 E PARK ST UNIT 2-21 BORDENTOWN, NJ 70 E PARK ST UNIT 2-21	00660 08505 16	59800 109700 169500				42	2935.74 1467.87 1467.87		
8	1601.02 3.07 C.307	.035 AC FARNSWORTH-1334 .0350	2	PELL, WINIFRED 70 E PARK ST UNIT 2-22 BORDENTOWN, NJ 70 E PARK ST UNIT 2-22	01516 08505 16	60200 92200 152400				42	2639.57 1319.79 1319.78		
9	1601.02 3.08 C.308	.034 AC GILDER-1465 SF .0340	2	THEINERT, ALYSSA 70 E PARK ST UNIT 2-23 BORDENTOWN, NJ 70 E PARK ST UNIT 2-23	08505 16	60100 106900 167000				42	2892.44 1446.22 1446.22		
10	1701 1 B22 L10A	.930 AC 1SBR-OFF .9300	15D	CAPITAL HEALTH SYSTEMS, INC 750 BRUNSWICK AVE TRENTON, NJ 1 THIRD STREET	00322 08638 R1 17	160000 300000 460000					.00 .00 .00		
11	1701 2 B22 L10B	.773 AC 2SBR-OFF LISTED AS 3 THIRD .7730	4A	THOMPSON REALTY CO OF PRINCETON, INC 195 NASSAU ST PRINCETON, NJ 37 THIRD ST	08542 R1 17	172000 355900 527900					9143.23 4571.62 4571.61		
12	1701 3 B22 L10C	.882 AC 2SBR-OFF .8820	4A	WATERTEST, INC. 3123 KLOCKNER RD TRENTON, NJ 33 THIRD ST	08690 R1 17	172000 410000 582000					10080.24 5040.12 5040.12		
13	1701 4.01	.362 AC .3620	2	MACEWAN, MICHAEL J JR & STACEY H 41 THIRD ST BORDENTOWN, NJ 41 THIRD ST	08505 17	61400 260800 322200				01	5580.51 2790.26 2790.25		
14	1701 4.02	.363 AC .3630	2	HAVER, CHRISTOPHER N & SHARON 43 THIRD ST BORDENTOWN, NJ 43 THIRD ST	08505 17	61400 260800 322200				01	5580.51 2790.26 2790.25		

Line	1		2		3			4	5	6	7	8		
	Block No. Lot No. Qualification Account No.	Land Dimensions Building Description Additional Lots Acreage	Prop. Class	Owner's Name Address City State Property Location	Billing Code Zip Code Map Page	Land Improvement Exemptions Total	Deduct. Cd. Own	Special Tax Codes	Num Units	TAXES 1st Half 1st Qtr 2nd Qtr				
1	1701 4.03	.810 AC 2SF .8100	2	STOUT, JERROLD G & LAVINIA R 45 THIRD ST BORDENTOWN, NJ 45 THIRD ST	08505 17	77000 244500 321500	V 100		01	5443.38 2721.69 2721.69				
2	1701 5 B22 L08	.718 AC 2SFR-1F L9 .7180	2	KULESSA, WAYNE & MARY 29 BANK ST BORDENTOWN, NJ 29 BANK ST	00154 08505	143900 205100 349000			01	6044.68 3022.34 3022.34				
3	1701 6 B22 L07	.574 AC 1SFR-1F .5740	2	BYARD, BRIAN 23 BANK ST BORDENTOWN, NJ 23-25 BANK ST	00154 08505	134200 267800 402000			01	6962.64 3481.32 3481.32				
4	1701 7 B22 L06	.276 AC 1SFR-1F .2760	2	VONSCHILLING, GARY & DANA 19-21 BANK ST BORDENTOWN, NJ 19-21 BANK ST	08505	99100 138900 238000			01	4122.16 2061.08 2061.08				
5	1701 8 B22 L05A	.291 AC 1SFR-1F .2910	2	GOWER, MARY ANN 9 BANK ST BORDENTOWN, NJ 9 BANK ST	08505	115000 157700 272700			01	4723.17 2361.59 2361.58				
6	1701 9 B22 L04	.270 AC 2SFR-1F L5B .2700	2	O'LEARY, CHRISTOPHER & ANN MARIE 5 BANK ST BORDENTOWN, NJ 5-7 BANK ST	08505	113500 171500 285000			01	4936.20 2468.10 2468.10				
7	1701 10 B22 L03	.287 AC 2SFR-1F .2870	2	CASHMAN, ANTONY & SANDRA 1 BANK ST BORDENTOWN, NJ 1-3 BANK ST	08505	114700 192400 307100			01	5318.97 2659.49 2659.48				
8	1701 11 B22 L02	.240 AC CODE-L .2400	15C	STATE OF NEW JERSEY DEPT OF ENV POT JOHN FITCH PLAZA CN229 TRENTON, NJ LOT	08625	70000 70000				.00 .00 .00				
9	1701 12 B22 L01	.566 AC IN REM FORECL DOC#28069-09 .5660	15C	CITY OF BORDENTOWN 324 FARNSWORTH AVE BORDENTOWN, NJ FT OF SECOND ST	08505	24000 24000				.00 .00 .00				
10	1701 13	.229 AC .2290	15C	STATE OF NEW JERSEY DEPT OF ENV POT JOHN FITCH PLAZA CN 229 TRENTON, NJ LOT	08625	32000 32000				.00 .00 .00				
11	1701 14.01 B23 L01A	5.304 AC 5.3040	1	ST JOSEPHS MISSION HOUSE 201 E PARK ST BORDENTOWN, NJ 201 E PARK ST	08505	86500 86500				18650.18 9325.09 9325.09				
12	1701 14.01 X	40.000 AC 8 BUILDINGS 40.0000	15D	ST JOSEPHS MISSION HOUSE 201 E PARK ST BORDENTOWN, NJ 201 E PARK ST	08505	936000 4900000 5836000				.00 .00 .00				
13	1701 14.02	60.696 AC 60.6960	15C	STATE OF NJ DEP 401 E STATE ST TRENTON, NJ 101 E PARK ST	08625	300000 300000				.00 .00 .00				
14	1701 15 B23 L01B	9.610 AC 2SBR-154F BUILDING 158,874 9.6100	4C SF	PARK APARTMENTS, LLC 160 S LIVINGSTON AVE LIVINGSTON, NJ 601 E PARK ST	07039 R1 1701	2090000 7600000 9690000				167830.80 83915.40 83915.40				







## TANGIBLE PERSONAL PROPERTY OF TELEPHONE, PIPELINE AND MESSENGER SYSTEM COMPANIES (CH. 138, P.L. 1966)

TAXING DISTRICT NO. 03 BORDENTOWN CITY 2019 TAX LIST COUNTY NO. 03 BURLINGTON PAGE NO. 1

BLOCK NO. LOT NO. QUALIFIC. ACCOUNT	PROPERTY DESCRIPTION	CLASS	OWNERS NAME ADDRESS CITY & STATE PROPERTY LOCATION	ZIP	REPORTED DEPRECIATED BOOK VALUE	AVERAGE ASSESMT RATIO	TAXABLE VALUE OF TANGIBLE PERS PROP	SPEC TAX CODES
9999 1 B99 L09		6A	VERIZON-NJ, C/O DUFF & PHELPS PO BOX 2749 ADDISON, TX N/A	75001	577899	94.49	546057	

PAGE TOTALS ---

577899

546057

## 2019 EXEMPT PROPERTY LIST

TAXING DISTRICT NO. 03 BORDENTOWN CITY

COUNTY NO. 03 BURLINGTON

PAGE NO. 1

1 Line	2 Block No. Lot No. Qualification Account No.	3 Land Dimensions Building Description Additional Lots Acreage Prop. Class	4 Owner's Name Address City State Property Location Billing Code Zip Code	5 Identification Cd. Own. Use Desc.	6 Statute Under Which Exemption Is Claimed	7 Initial Date Further Dt	8 Land Improvement	9 Total	10 Sp Tax Cd
1	201 1 B13 L05	FLOECLOSURE PROP 93 15C .287 AC .2870	CITY OF BORDENTOWN 324 FARNSWORTH AVE BORDENTOWN, NJ 366 W BURLINGTON ST 08505	04 01 095	54:04-03.03		40800 0	40800	
2	201 3 B13 L01	PARKING LOT 15D 0.870 AC .8700	UNION BAPTIST CHURCH 346 W BURLINGTON ST BORDENTOWN, NJ REAR OF 346-354 W BURL ST 08505	23 10 780	54 04-03.06	10/21/85 11/01/18	77800 0	77800	
3	201 4 B13 L02	CHURCH CODE-S2S/CHURCH 15D .205 AC .2050	UNION BAPTIST CHURCH 346 W BURLINGTON ST BORDENTOWN, NJ 346 W BURLINGTON ST 08505	23 10 040	54:04-03.06	11/30/51 11/01/18	72400 750100	822500	
4	201 5 GR	VACANT LAND 15D 1.000 AC 1.0000	UNION BAPTIST CHURCH 346 W BURLINGTON ST BORDENTOWN, NJ REAR E BURLINGTON ST 08505	23 10 095	54:04-03.30	10/01/99 11/01/18	62000 0	62000	
5	203 12	PARKING AREA 15C .0000	CITY OF BORDENTOWN 324 FARNSWORTH AVE BORDENTOWN 213 FEDERAL STREET 08505	04 01 780			32100 0	32100	
6	203 13 B15 L02	STORAGE BLDG. 2SFR-1F .097 AC .0970	CITY OF BORDENTOWN 324 FARNSWORTH AVE BORDENTOWN, NJ 215 FEDERAL ST 08505	04 01 022	54:04-03.30	08/01/05	81700 65700	147400	
7	204 9 B68 L06A	CHURCH 15D 2.100 AC 2.1000	UNION BAPTIST CHURCH 346 W BURLINGTON ST BORDENTOWN, NJ W BURLINGTON ST 08505	23 10 040	54:04-03.06	12/31/67 11/01/18	125700 2200	127900	
8	204 35 B68 L18	DEDICATED OPEN SPACE 15F 1.730 AC 1.7300	CITY OF BORDENTOWN 324 FARNSWORTH AVE BORDENTOWN, NJ 514 OLIVER ST 08505	20 09 094	54:4-3.64	11/01/10	43800 0	43800	
9	204 41 B68 L32	VACANT LAND CONSERVATION 15C .296 AC .2960	CITY OF BORDENTOWN 324 FARNSWORTH AVE BORDENTOWN, NJ 540 OLIVER ST 08505	04 09 095	54:04-03.06	05/30/07	22000 0	22000	
10	204 42 B68 L33	VACANT LAND CONSERVATION 15C .304 AC .3040	CITY OF BORDENTOWN 324 FARNSWORTH AVE BORDENTOWN, NJ 542 OLIVER ST 08505	04 09 095	54:04-03.06	05/30/07	17000 0	17000	
11	204 43 B68 L24	VACANT LAND CONSERVATION 15C 2.110 AC 2.1100	CITY OF BORDENTOWN 324 FARNSWORTH AVE BORDENTOWN, NJ 544 OLIVER ST 08505	04 09 095	54:04-03.06	05/30/07	36000 0	36000	
12	205 8 B78 L09	PARSONAGE 2SFR-1F .900 AC .9000	TRINITY UNITED METHODIST CHURCH 600 FARNSWORTH AVE BORDENTOWN, NJ CHURCH PARSONAGE 08505	23 10 055	54:04-03.06	11/01/08 10/31/18	142700 218600	361300	
13	205 10 B78 L11	IN REM FORECLOSURE IN REM FORE 15C .231 AC .2310	CITY OF BORDENTOWN 324 FARNSWORTH AVE BORDENTOWN, NJ 2 MILL ST 08505	04 01 997	54:04-03.03	04/21/10	56800 0	56800	
14	205 11 B78 L12	FORECLOSURE PROP 93 15C .053 AC .0530	CITY OF BORDENTOWN 324 FARNSWORTH AVE BORDENTOWN, NJ 6 MILL ST 08505	04 01 997	54:04-03.03		37600 0	37600	

848400

1036600

1885000

## 2019 EXEMPT PROPERTY LIST

TAXING DISTRICT NO. 03 BORDENTOWN CITY

COUNTY NO. 03 BURLINGTON

PAGE NO. 2

1 Line	2 Block No. Lot No. Qualification Account No.	3 Land Dimensions Building Description Additional Lots Acreage	Prop. Class	4 Owner's Name Address City State Property Location	5 Billing Code Zip Code	6 Identification Cd. Own. Use Desc.	7 Statute Under Which Exemption Is Claimed	8 Initial Date Further Dt	9 Land Improvement	10 Total	Sp Tax Cd
1	205 15 B78 L17E	VACANT LAND CONSERVATION .613 AC .6130	15C	CITY OF BORDENTOWN 324 FARNSWORTH AVE BORDENTOWN, NJ 611 OLIVER ST	08505	04 09 095	54:04-03.06	05/30/07	48000 0	48000	
2	205 17 B78 L17C	VACANT LAND CONSERVATION .333 AC .3330	15C	CITY OF BORDENTOWN 324 FARNSWORTH AVE BORDENTOWN, NJ 607 OLIVER ST	08505	04 09 095	54:04-03.06	05/30/07	20000 0	20000	
3	404 3 B84 L03	LIBRARY 1SBR .344 AC .3440	15C	BURLINGTON COUNTY BD OF FREEHOLDERS 49 RANOCAS RD MT HOLLY, NJ 18 E UNION ST	08060	04 03 372	54:04-03.03	12/31/67 06/30/93	118500 1500000	1618500	
4	405 8 B82 L07	WIDOW - DISABLED 2SFR-1F .172 AC .1720	VET 15F	CHOJNACKI, BERNADETTE E 150 CROSSWICKS ST BORDENTOWN, NJ 150 CROSSWICKS ST	08505	24 04 098	54:04-03.30	01/01/04 09/24/18	111000 199600	310600	
5	406 1 B86 L01	VACANT LAND .592 AC .5920	15C	STATE OF NJ DEPT OF TRANSPORTATION 1035 PARKWAY AVE TRENTON, NJ OPEN SPACE LOT	08600	02 07 095	54:04-03 18	12/31/67 12/31/67	7000 0	7000	
6	502 1 B47 L01	SCHOOLS CODE-B2S 2.000 AC 2.0000	15A	BOARD OF EDUCATION BORD'T REG SD 48 DUNNS MILL ROAD BORDENTOWN, NJ 100 CROSSWICKS ST	08505	04 03 353	54:04-03.06	12/31/67 12/31/67	190600 7300000	7490600	
7	502 9 B47 L09	HISTORIC SITE 1SBR .062 AC .0620	15A	THE BORDENTOWN HISTORICAL SOCIETY 302 FARNSWORTH AVE BORDENTOWN, NJ CLARA BARTON SCHOOL	08505	20 03 381	54:04-03.52	06/09/88 10/27/18	96100 14300	110400	
8	503 1 B44 L16	IN REM FORECLOSURE .053 AC .0530	15C	CITY OF BORDENTOWN 324 FARNSWORTH AVE BORDENTOWN, NJ 317 BORDEN ST	08505	04 01 997	54:04-03.03	04/21/10	35000 0	35000	
9	503 2 B44 L17	VACANT LAND .030 AC .0300	15C	CITY OF BORDENTOWN 324 FARNSWORTH AVE BORDENTOWN, NJ 315 BORDEN ST	08505	23 10 095	54:04-03.30	04/26/17	67900 0	67900	
10	503 3 B44 L18	VACANT LAND .025 AC .0250	15C	CITY OF BORDENTOWN 324 FARNSWORTH AVE BORDENTOWN, NJ 313 BORDEN ST	08505	23 10 095	54:04-03.30	04/26/17	40000 0	40000	
11	503 4 B44 L19	VACANT LAND 2SFR-1F .049 AC .0490	15C	CITY OF BORDENTOWN 324 FARNSWORTH AVE BORDENTOWN, NJ 311 BORDEN ST	08505	04 09 095	54:04-03.06	12/28/15	56900 0	56900	
12	504 9 B46 L02B	FORECLOSURE PROP .034 AC .0340	95 15C	CITY OF BORDENTOWN 324 FARNSWORTH AVE BORDENTOWN, NJ 39-41 E BURLINGTON ST	08505	04 01 997	54:04-03.03		59000 0	59000	
13	504 14 B44 L18	RESIDENCE 2SCB .022 AC .0220	15D	THE SALT & LIGHT COMPANY, INC 1841 BURL-MT HOLLY RD WESTAMPTON, NJ 327 BORDEN ST	080601069	20 10 997	54:04-03.06	10/27/97 10/17/18	65600 59100	124700	
14	505 4 B80 L05	OFFICE/MISSION HOUSE 2SFR-1F .283 AC .2830	15D	MT. ZION A.M.E. CHURCH 36 E BURLINGTON ST BORDENTOWN, NJ 30 E BURLINGTON ST	08505	23 10 055	54:04-03:30	10/01/18	87900 96400	184300	

1003500

9169400

10172900

## 2019 EXEMPT PROPERTY LIST

TAXING DISTRICT NO. 03 BORDENTOWN CITY

COUNTY NO. 03 BURLINGTON

PAGE NO. 3

1 Line	2 Block No. Lot No. Qualification Account No.	3 Land Dimensions Building Description Additional Lots Acreage Prop. Class	4 Owner's Name Address City State Property Location Billing Code Zip Code	5 Identification Cd. Own. Use Desc.	6 Statute Under Which Exemption Is Claimed	7 Initial Date Further Dt	8 Land Improvement	9 Total	10 Sp Tax Cd
1	505 6 B80 L07	CHURCH ADD LAND .350 AC .3500 15D	MT. ZION A.M.E. CHURCH PO BOX 45 BORDENTOWN, NJ 36 E BURLINGTON ST 08505 R3 5	23 10 040	54:04-03.06	11/13/70 10/01/18	122900 3900	126800	
2	505 7 B80 L08	CHURCH 1SBL .138 AC .1380 15D	MT. ZION A.M.E. CHURCH 38 BURLINGTON ST BORDENTOWN, NJ 38 BURLINGTON ST 08505 R3 5	23 10 040	54:04-03.06	11/28/51 10/01/18	90500 162800	253300	
3	505 8 B80 L09	PRKING & REC FIELDS CODE-L 1.700 AC 1.7000 15A	BOARD OF EDUCATION BORD'T REG SD 48 DUNNS MILL ROAD BORDENTOWN, NJ 52 E BURLINGTON ST 08505	04 03 353	54:04-03.06	12/31/67 12/31/67	160100 28500	188600	
4	505 9 B80 L10	CHURCH 1SFR .184 AC .1840 15D	SHILOH BAPTISH CHURCH 44 E BURLINGTON ST BORDENTOWN, NJ 44 E BURLINGTON ST 08505	23 10 040	54:04-03.06	11/27/51 10/25/18	97500 159600	257100	
5	604 6 B73 L24	CHURCH CODE-B3s .372 AC .3720 15D	PRESBYTERIAN CHURCH 435 FARNSWORTH AVE BORDENTOWN, NJ 420 FARNSWORTH AVE 08505	23 10 040	54:04-03.06	10/31/69 11/01/18	234000 920000	1154000	
6	605 11 B79 L14	SCHOOL 21/2SBR-1F .067 AC .0670 15D	PRESBYTERIAN CHURCH 435 FARNSWORTH AVE BORDENTOWN, NJ 435 FARNSWORTH AVE 08505	23 10 055	54:04-03.06	01/06/58 11/01/18	97400 197600	295000	
7	605 12 B79 L15	PARSONAGE 21/2SBR-1F .139 AC .1390 15D	PRESBYTERIAN CHURCH 435 FARNSWORTH AVE BORDENTOWN, NJ 433 FARNSWORTH AVE 08505	23 10 055	54:04-03.06	10/31/69 11/01/18	109600 201400	311000	
8	701 4 B45 L19	VACANT LAND .054 AC .0540 15C	CITY OF BORDENTOWN 324 FARNSWORTH AVE BORDENTOWN, NJ 12 WEST ST 08505	04 01 095	54:04-03 03	12/31/67 12/31/67	63700 0	63700	
9	701 5 B45 L20	VACANT LAND .063 AC .0630 15C	CITY OF BORDENTOWN 324 FARNSWORTH AVE BORDENTOWN, NJ 14 WEST ST 08505	04 01 095	54:04-03 03	12/31/67 12/31/67	65700 0	65700	
10	702 2 B43 L12	FIRE HOUSE 2SBL .580 AC .5800 15F	CONSOLIDATED FIRE ASSOCIATION 20 CROSSWICKS ST BORDENTOWN, NJ 20 CROSSWICKS ST 08505	24 06 501	54:04-03.10	12/31/67 08/24/93	150500 507900	658400	
11	702 7 B43 L23	SYNAGOGUES 2SFR&BL .377 AC .3770 15D	TEMPLE B'NAI ABRAHAM PO BOX 245 BORDENTOWN, NJ 58 CROSSWICKS ST 08505	23 10 046	54:04-03.06	11/26/51 11/01/18	119800 211300	331100	
12	702 30 B43 L09	CHURCH CODE-ST2S .703 AC .7030 15D	TRINITY UNITED METHODIST CHURCH 339 FARNSWORTH AVE BORDENTOWN, NJ 339 FARNSWORTH AVE 08505	23 10 040	54:04-03.06	10/09/56 10/30/18	163300 1705500	1868800	
13	704 13 B17 L10	FIRE HOUSE .149 AC .1490 15F	HOPE HOSE HUMANE COMPANY #1 PO BOX 666 BORDENTOWN, NJ 358 PRINCE ST 08505	24 06 501	54:04-03.10	10/01/04	110000 0	110000	
14	704 15 B17 L12	FIRE HOUSE 2SBL&BRICKV .468 AC .4680 15F	HOPE HOSE HUMANE COMPANY #1 PO BOX 666 BORDENTOWN, NJ 150 W. BURLINGTON ST 08505	24 06 501	54:04-03.10	12/31/67 06/30/93	225000 630000	855000	

1810000

4728500

6538500

## 2019 EXEMPT PROPERTY LIST

TAXING DISTRICT NO. 03 BORDENTOWN CITY

COUNTY NO. 03 BURLINGTON

PAGE NO. 4

1 Line	2 Block No. Lot No. Qualification Account No.	3 Land Dimensions Building Description Additional Lots Acreage Prop. Class	4 Owner's Name Address City State Property Location Billing Code Zip Code	5 Identification Cd. Own. Use Desc.	6 Statute Under Which Exemption Is Claimed	7 Initial Date Further Dt	8 Land Improvement	9 Total	10 Sp Tax Cd
1	706 7.02	HISTORIC SITE 2SB .060 AC .0600 15D	BORDENTOWN HISTORICAL SOCIETY PO BOX 182 BORDENTOWN, NJ 302 FARNSWORTH AVE 08505 7	20 03 381	54:04-03.52	10/30/99 10/27/18	82000 115500	197500	
2	706 14 B12 L08	MUNICIPAL BLDG. 2SBR-CITYHALL .220 AC .2200 15C	CITY OF BORDENTOWN 324 FARNSWORTH AVE BORDENTOWN, NJ 324 FARNSWORTH AVE 08505	04 01 010	54:04-03.03	12/31/67 12/31/67	134900 450900	585800	
3	801 1 B07 L13	PARK 1SFR-1F .671 AC .6710 15C	CITY OF BORDENTOWN 324 FARNSWORTH AVE BORDENTOWN, NJ 212 FEDERAL ST 08505 8	04 09 622	54:04-03.03	07/02/07	12500 20900	33400	
4	801 2 B07 L12	VACANT LAND DEP RESTRICTION .505 AC .5050 15C	CITY OF BORDENTOWN 324 FARNSWORTH AVE BORDENTOWN, NJ 205 WALNUT ST 08505	04 09 095	54:04-03.03	07/25/07	15000 0	15000	
5	801 3 B07 L11	FORECLOSURE PROP 2SFR-1F .177 AC .1770 95 15C	CITY OF BORDENTOWN 324 FARNSWORTH AVE BORDENTOWN, NJ 203 WALNUT ST 08505	04 01 997	54:04-03.03		28000 0	28000	
6	801 4 B09 L22	VACANT LAND .833 AC .8330 15C	CITY OF BORDENTOWN 324 FARNSWORTH AVE BORDENTOWN, NJ 2 WATER ST-FEDERAL ST 08505	04 09 095	54:04-03.03	07/25/07	57800 0	57800	
7	801 5 B09 L21	DEDICATED OPEN SPACE 1SFR-1F, 1SFR-1F .263 AC .2630 15F	CITY OF BORDENTOWN 324 FARNSWORTH AVE BORDENTOWN, NJ 216 FEDERAL ST 08505	20 09 094	54:4-3.64	11/01/10	57500 101900	159400	
8	801 6 B09 L20	VACANT LAND-OPEN OPEN SPACE .155 AC .1550 SPA 15C	CITY OF BORDENTOWN 324 FARNSWORTH AVE BORDENTOWN, NJ 214 FEDERAL ST 08505	04 01 095	54:04-03.06	06/17/05	15100 0	15100	
9	801 7 B09 L19	VACANT LAND .208 AC .2080 15C	CITY OF BORDENTOWN 324 FARNSWORTH AVENUE BORDENTOWN, NJ 218 FEDERAL ST 08505	04 09 095	54:04-03.06	02/19/13	14000 0	14000	
10	801 29 B09 L01	PARSONAGE 1/2SFR-1F .093 AC .0930 15D	BAPTIST CHURCH 200 PRINCE ST BORDENTOWN, NJ CHURCH PARSONAGE 08505	23 10 055	54:04-03.06	11/01/66 11/01/18	103800 195300	299100	
11	801 30 B09 L23	BURIAL GROUNDS CODE-L .166 AC .1660 15E	BAPTIST CHURCH 202 PRINCE ST BORDENTOWN, NJ CEMETERY 08505	23 11 101	54:04-03.06	10/22/69 11/01/18	110800 0	110800	
12	801 33.01 B07 L15	PARSONAGE 2SST 2.710 AC 2.7100 15D	CHRIST EPISCOPAL CHURCH 130 PRINCE ST BORDENTOWN, NJ 130 PRINCE ST 08505	23 10 055	54:04-03 06	12/31/67 10/24/18	165000 925500	1090500	
13	801 33.02 B07 L15	VACANT LAND 1.10 AC 1.1000 15D	CITY OF BORDENTOWN 324 FARNSWORTH AVE BORDENTOWN, NJ PRINCE ST 08505 8	23 10 095	54:04-03.06		88000 0	88000	
14	801 34.01 B07 L10	DEDICATED OPEN SPACE 1SFR .791 AC .7910 15F	D & R GREENWAY LAND TRUST, INC ONE PRESERVATION PL PRINCETON, NJ 228 WALNUT ST 08540 R1 8	20 09 094	54:4-3.64	11/01/10	129000 14000	143000	

1013400

1824000

2837400



## 2019 EXEMPT PROPERTY LIST

TAXING DISTRICT NO. 03 BORDENTOWN CITY

COUNTY NO. 03 BURLINGTON

PAGE NO. 5

1 Line	2 Block No. Lot No. Qualification Account No.	3 Land Dimensions Building Description Additional Lots Acreage Prop. Class	4 Owner's Name Address City State Property Location Billing Code Zip Code	5 Identification Cd. Own. Use Desc.	6 Statute Under Which Exemption Is Claimed	7 Initial Date Further Dt	8 Land Improvement	9 Total	10 Sp Tax Cd
1	801 42 B01 L01B	GAZEBO 6.440 AC 6.4400 15C	CITY OF BORDENTOWN 324 FARNSWORTH AVE BORDENTOWN, NJ 100 W PARK ST 08505	04 01 610	54:04-03 03	12/31/67 12/31/67	510000 125000	635000	
2	804 6 B19 L07	PARKING AREA CODE-L .092 AC .0920 15C	CITY OF BORDENTOWN 324 FARNSWORTH AVE BORDENTOWN, NJ PARKING LOT 08505	04 01 780	54:04-03.03	12/31/67 12/31/67	90000 4000	94000	
3	804 9 B19 L11B	VACANT LAND 1.000 AC 1.0000 15C	CITY OF BORDENTOWN 324 FARNSWORTH AVE BORDENTOWN, NJ CITY PARK 08505	04 01 095	54:04-03 03	12/31/67 12/31/67	156800 0	156800	
4	902 22 B25 L41	DISABLED VETERAN 2SFR-1F .519 AC .5190 15F	WEHRMAN, JOHN H 63 E PARK ST BORDENTOWN, NJ 63 E PARK ST 08505	24 04 097	54:04-03.30	11/16/15 10/01/18	103100 275800	378900	
5	902 32 B25 L27	CHURCH 1SBL-1F .314 AC .3140 15D	DOROTHEA DIX UNITARIAN UNIC COM INC 39 E PARK ST BORDENTOWN, NJ 39 E PARK ST 08505 R3	23 10 040	54:04-03.06	09/07/09 11/01/18	114300 112000	226300	
6	902 33 B25 L43	PARK PARK 1.160 AC 1.1600 15C	CITY OF BORDENTOWN 324 FARNSWORTH AVE BORDENTOWN, NJ SECOND ST 08505	04 19 622	54:04-03.03	10/01/97	188100 0	188100	
7	903 3 B20 L03	DISABLED VETERAN 2SFR-1F .051 AC .0510 15F	BLOOM, GARY R & MARIANNA CAVNAUGH 4 MC KNIGHTS AVE BORDENTOWN, NJ 4 MC KNIGHTS AVE 08505	24 04 097	54:04-03.30	10/11/16 10/05/18	60300 140700	201000	
8	904 21 B24 L22	CLUB HOUSE CODE-B3S .177 AC .1770 15F	WOODLIN LODGE PRINCE HALL PO BOX 14 BORDENTOWN, NJ 19 E PARK ST 08505	21 12 643	54:04-03.26	12/31/67 11/01/18	134600 250500	385100	
9	904 28 B24 L29	DISABLED VETERAN 3SFR&BR-1F .654 AC .6540 15F	KEARNS, JOHN & VIRGINIA 17 FARNSWORTH AVE BORDENTOWN, NJ 17 FARNSWORTH AVE 08505	24 04 097	54:04-03.30	12/30/06 09/24/18	112300 322900	435200	
10	1002 13 B08 L13	CHURCH CODE-B .311 AC .3110 15D	BAPTIST CHURCH 127 PRINCE ST BORDENTOWN, NJ 127 PRINCE ST 08505	23 10 040	54:04-03.06	11/05/51 11/01/18	117100 1475500	1592600	
11	1003 14 B10 L13	POST OFFICE B1S .406 AC .4060 15C	UNITED STATES POST OFFICE 14 WALNUT ST BORDENTOWN, NJ 14 WALNUT ST 08505	01 01 013	54:04-03 03	12/31/67 12/31/67	121200 813800	935000	
12	1005 7 B34 L36	PARKING AREA PARKING AREA .753 AC .7530 15C	CITY OF BORDENTOWN 324 FARNSWORTH AVE BORDENTOWN, NJ 131 FARNSWORTH AVE 08505	04 01 780	54:04-03.06	12/31/67 12/31/67	204000 74400	278400	
13	1005 29 B27 L01	CLUB HOUSE 3SBL .114 AC .1140 15F	MT MORIAH LODGE#28 C/O J. VARGA 407 EAST 4TH ST FLORENCE, NJ 121 FARNSWORTH AVE 08518	21 12 643	54:04-03.26	12/31/67 10/01/18	111900 475500	587400	
14	1006 7	ROADS .035 AC .0350 15C	CITY OF BORDENTOWN 324 FARNSWORTH AVE BORDENTOWN, NJ CHURCH STREET ALLEY 08505	04 07 704	54:04-03 03	12/31/67 12/31/67	16100 0	16100	

2039800

4070100

6109900

## 2019 EXEMPT PROPERTY LIST

TAXING DISTRICT NO. 03 BORDENTOWN CITY

COUNTY NO. 03 BURLINGTON

PAGE NO. 6

1 Line	2 Block No. Lot No. Qualification Account No.	3 Land Dimensions Building Description Additional Lots Acreage Prop. Class	4 Owner's Name Address City State Property Location Billing Code Zip Code	5 Identification Cd. Own. Use Desc.	6 Statute Under Which Exemption Is Claimed	7 Initial Date Further Dt	8 Land Improvement	9 Total	10 Sp Tax Cd
1	1007 19 B38 L12	MUNICIPAL BLDG. CODE-B3S .106 AC .1060 15C	CITY OF BORDENTOWN 324 FARNSWORTH AVE BORDENTOWN, NJ 13 CROSSWICKS ST 08505	04 01 010	54:04-03.03	12/31/67 12/31/67	95500 425000	520500	
2	1007 31 B38 L51	PARKING AREA PARKING LOT .338 AC .3380 15C	CITY OF BORDENTOWN 324 FARNSWORTH AVE BORDENTOWN, NJ 4 CHURCH ST 08505	04 01 780	54:04-03 03	12/31/67 12/31/67	116400 13100	129500	
3	1104 12 B39 L18	WIDOW - DISABLED VET 2SFR-1F .036 AC .0360 15F	PROKOPETZ, BETTY M 24 MARY ST BORDENTOWN, NJ 24 MARY ST 08505	24 04 098	54:04-03.30	09/28/09 10/01/18	61900 111700	173600	
4	1201 1.01 B41 L01	CHURCH & PARKING LOT 2.21 AC 2.2100 15D	ST MARYS ROMAN CATHOLIC CHURCH 45 CROSSWICKS ST BORDENTOWN, NJ CHURCH 08505 R3	23 10 040	54:04-03.06	04/03/67 10/04/18	279500 3352200	3631700	
5	1201 15 B41 L29	PARSONAGE 2SFR-1F .078 AC .0780 15D	MT. ZION A.M.E. CHURCH 64 ELIZABETH ST BORDENTOWN, NJ 64 ELIZABETH ST 08505	23 10 055	54:04-03:30	01/01/99	90400 137200	227600	
6	1201 33 B41 L48	SCHOOLS 24BRK SCHOOL 2.200 AC 2.2000 15A	BOARD OF EDUCATION BORD'T REG SD 48 DUNNS MILL ROAD BORDENTOWN, NJ 87 CROSSWICKS ST 08505	04 03 353	54:04-03.06	12/31/67 12/31/67	278700 5100000	5378700	
7	1201 37 B41 L07	RECTORY 2SFR-1F .051 AC .0510 15D	ST MARYS ROMAN CATHOLIC CHURCH 45 CROSSWICKS ST BORDENTOWN, NJ 183 SECOND ST 08505	23 10 052	54:04-03.06	10/01/89 10/04/18	83200 0	83200	
8	1301 1 B48 L01	URBAN RENEWAL UNION EAGLE APT .382 AC .3820 15F	MISSION FIRST HOUSING GROUP 2042-48 ARCH ST, 2ND FLR PHILADELPHIA, PA 1 SPRING ST 19103 R3 13	29 15 998	40A:20-1	08/29/16 11/01/19	400000 2720000	3120000	
9	1305 9 B52 L08	DISABLED VETERAN 1SFR-1F .107 AC .1070 15F	COLEMAN, ERNEST T & LOUISE G 94 MARY ST BORDENTOWN, NJ 94 MARY ST 08505	24 04 097	54:04-03.30	07/17/13	74700 100100	174800	
10	1307 11 B54 L11	VACANT LAND .100 AC .1000 15C	CITY OF BORDENTOWN 324 FARNSWORTH AVE BORDENTOWN, NJ 204 PINE ST 08505	04 01 095	54:04-03-03		73600 0	73600	
11	1307 16 B54 L16	CHURCH/PARSONAGE .272 AC .2720 15D	FAITH TABERNACLE 101 VERNON ST BORDENTOWN, NJ 103 VERNON ST 08505	23 10 040	54:04-03.06	01/21/71 06/30/93	95200 295500	390700	
12	1309 10 B54 L10	CHURCH 1.820 AC 1.8200 15D	SHILOH BAPTIST CHURCH PO BOX 84 BORDENTOWN, NJ REAR 106 ELIZABETH ST 08505	23 10 040	54:04-03.06	12/31/67 06/30/93	211200 935000	1146200	
13	1404 11 B58 L10	DISABLED VETERAN 1SFR-1F .115 AC .1150 15F	LEE, PUN Y 222 ELIZABETH ST BORDENTOWN, NJ 222 ELIZABETH ST 08505	24 04 097	54:04-03.30	06/05/13 10/03/18	67900 105800	173700	
14	1404 12 B58 L12	VACANT LAND 1.800 AC 1.8000 15C	CITY OF BORDENTOWN 324 FARNSWORTH AVE BORDENTOWN, NJ 222 ELIZABETH ST 08505	04 01 095	54:04-03-03		164400 0	164400	

2092600

13295600

15388200

## 2019 EXEMPT PROPERTY LIST

TAXING DISTRICT NO. 03 BORDENTOWN CITY

COUNTY NO. 03 BURLINGTON

PAGE NO. 7

1 Line	2 Block No. Lot No. Qualification Account No.	3 Land Dimensions Building Description Additional Lots Acreage Prop. Class	4 Owner's Name Address City State Property Location Billing Code Zip Code	5 Identification Cd. Own. Use Desc.	6 Statute Under Which Exemption Is Claimed	7 Initial Date Further Dt	8 Land Improvement	9 Total	10 Sp Tax Cd
1	1404 22 B59 L01	PARK .437 AC .4370 15C	CITY OF BORDENTOWN 324 FARNSWORTH AVE BORDENTOWN, NJ CITY LOT 08505	04 19 622	54:04-02.03	12/31/67 12/31/67	250000 68800	318800	
2	1404 23 B57 L02	PARK CODE-B2S 15.400 AC 15.4000 15C	CITY OF BORDENTOWN 324 FARNSWORTH AVE BORDENTOWN, NJ 213 CROSSWICKS ST 08505	04 19 622	54:04-03.03	12/31/67 12/31/67	860000 2200000	3060000	
3	1404 24 B57 L01	SR HOUSING APT 3S&BRK/8 DUPLEX 9.400 AC 9.4000 15F	MONASTERY RESIDENCES, L.P. 201 CROSSWICKS ST BORDENTOWN, NJ 201 CROSSWICKS ST 08505 R2 14	29 04 048	40A:20-1	01/01/02 01/01/32	900000 7300000	8200000	
4	1501 17 B63 L17	DISABLED VETERAN 2SFR-1F .177 AC .1770 15F	DANIEL, JOHN W & DONNA LEA 26 LONDON DR BORDENTOWN, NJ 26 LONDON DR 08505	24 04 097	54:04-03.30	11/07/13 10/01/18	74900 130700	205600	
5	1501 38 B67 L01A	URBAN RENEWAL HOTEL/CAR WASH 4.000 AC 4.0000 15F	840 RT 206, LLC 4569-4573 S BROAD ST,STE2 HAMILTON, NJ 905 ROUTE 206 08620 HC 15	29 15 998	40A:20-1	01/01/19	1410000 11864000	13274000	
6	1501 40	PUMPING STATION .004 AC .0040 15F	BORDENTOWN SEWERAGE AUTHORITY 353 FARNSWORTH AVE BORDENTOWN, NJ PUMP STATION 08505	41 08 223	54:04-03 03	12/31/67 12/31/67	1200 0	1200	
7	1502 5 B64 L05	DISABLED VETERAN 2SFR-1F .212 AC .2120 15F	SMITH, TERRY W 9 LONDON DR BORDENTOWN, NJ 9 LONDON DR 08505	24 04 097	54:04-03.30	10/09/12 10/02/18	80900 133900	214800	
8	1601 16 B29 L07	PUMPING STATION CODE-B1S .156 AC .1560 15F	BORDENTOWN SEWERAGE AUTHORITY PARK ST BORDENTOWN, NJ CITY PUMP HOUSE 08505	41 08 223	54:04-03.03	12/31/67 12/31/67	58000 983100	1041100	
9	1601 20.01	PARK .452 AC .4520 15C	CITY OF BORDENTOWN 324 FARNSWORTH AVE BORDENTOWN, NJ E PARK ST 08505	04 19 622	54:04-02.03	09/09/88	108700 0	108700	
10	1601 21.01	PUMPING STATION 3054 SF .0701 15F	BORDENTOWN SEWERAGE AUTHORITY 324 FARNSWORTH AVE BORDENTOWN, NJ PARK STREET 08505	41 08 223	54:04-03.03	05/26/88	39000 0	39000	
11	1701 1 B22 L10A	HEALTH CENTER 1SBR-OFF .930 AC .9300 15D	CAPITAL HEALTH SYSTEMS, INC 750 BRUNSWICK AVE TRENTON, NJ 1 THIRD STREET 00322 08638 R1 17	24 04 307	54:4-3.6	11/01/08	160000 300000	460000	
12	1701 11 B22 L02	VACANT LAND CODE-L .240 AC .2400 15C	STATE OF NEW JERSEY DEPT OF ENV POT JOHN FITCH PLAZA CN229 TRENTON, NJ LOT 08625	02 09 095	54:04-02.01	12/31/67 12/31/67	70000 0	70000	
13	1701 12 B22 L01	RESIDENCE IN REM FORECL .566 AC .5660 15C	CITY OF BORDENTOWN 324 FARNSWORTH AVE BORDENTOWN, NJ FT OF SECOND ST 08505	04 01 997	54:04-03.03	04/21/10	24000 0	24000	
14	1701 13	VACANT LAND .229 AC .2290 15C	STATE OF NEW JERSEY DEPT OF ENV POT JOHN FITCH PLAZA CN 229 TRENTON, NJ LOT 08625	02 09 095	54:04-03 03	12/31/67 12/31/67	32000 0	32000	

4068700 22980500 27049200

## 2019 EXEMPT PROPERTY LIST

TAXING DISTRICT NO. 03 BORDENTOWN CITY

COUNTY NO. 03 BURLINGTON

PAGE NO. 8

1 Line	2 Block No. Lot No. Qualification Account No.	3 Land Dimensions Building Description Additional Lots Acreage Prop. Class	4 Owner's Name Address City State Property Location Billing Code Zip Code	5 Identification Cd. Own. Use Desc.	6 Statute Under Which Exemption Is Claimed	7 Initial Date Further Dt	8 Land Improvement	9 Total	10 Sp Tax Cd
1	1701 14.01 X	CHURCH 8 BUILDINGS 40.000 AC 40.0000 15D	ST JOSEPHS MISSION HOUSE 201 E PARK ST BORDENTOWN, NJ 201 E PARK ST 08505	23 10 040	54:04-03 06	12/31/67 11/01/18	936000 4900000	5836000	
2	1701 14.02	WATER SHED 60.696 AC 60.6960 15C	STATE OF NJ DEP 401 E STATE ST TRENTON, NJ 101 E PARK ST 08625	02 09 937	54:4-3.03	12/21/18	300000 0	300000	
3									
4									
5									
6									
7									
8									
9									
10									
11									
12									
13									
14									

1236000

4900000

6136000

TAXING DISTRICT NO. 03 BORDENTOWN CITY

COUNTY NO. 03 BURLINGTON

PAGE NO.	LAND VALUE	IMPROVE VALUE	EXEMPTION AMOUNT	NET TAXABLE VALUE	-----DEDUCTION SUMMARY-----					BILLED FIRST HALF	
					SEN. CIT	SUR SPOUSE	DIS PERSON	VETERAN	WIDOW		
0001	693000	1108600		1801600						31617.38	
0002	1041300	1185200		2226500				1	250	38666.34	
0003	1027500	1291500		2319000						40165.10	
0004	1153800	1709900		2863700					1	250	49843.23
0005	754700	1007400		1762100						30519.60	
0006	1000200	1536000		2536200				1	250	43802.00	
0007	957300	1881900		2839200						49174.98	
0008	1170600	2350500		3521100				1	250	60507.17	
0009	1023700	1507700		2531400						43843.86	
0010	1099000	2235300		3334300	1	250				57750.09	
0011	1101200	2202100		3303300						57213.18	
0012	1250700	3350000		4600700				1	250	79559.14	
0013	1498400	2767500		4265900				1	250	73760.41	
0014	3338400	4119900		7458300				1	250	129052.76	
0015	1275000	2313700		3588700				2	500	61906.31	
0016	1591700	4217400		5809100	1	250		2	500	100238.67	
0017	1194800	1734400		2929200				1	250	50608.77	
0018	1197900	1962600		3160500						54739.88	
0019	1051400	1969100		3020500						52315.07	
0020	677200	1033400		1710600					1	250	29502.61
0021	841600	1276000		2117600						36551.85	
0022	520100	699600		1219700						21125.22	
0023	504900	581700		1086600						23849.66	
0024	1077300	1408200		2485500						43048.89	
0025	1126600	1682100		2808700				3	750	50223.37	
0026	1056900	1845100		2902000				2	500	50012.68	
0027	1118700	1789900		2908600						50376.99	
0028	1065400	1521500		2586900					1	250	43470.90
0029	1064400	1607900		2672300						46284.26	
0030	1014500	1560500		2575000				1	250	44474.02	
0031	1005200	1972500		2977700					1	250	51448.79
0032	1034900	1854000		2888900				1	250	45358.78	
0033	886700	1960100		2846800	1	250				49566.09	
0034	775500	1276300		2051800						35355.33	
0035	947800	1281400		2229200						38609.77	
0036	986800	1164700		2151500						37516.88	
0037	1036800	1892300		2929100					1	250	50607.04
0038	868600	1227000		2095600	2	500				32438.06	
0039	1211100	2527900		3739000				1	250	64634.50	
0040	1080800	1876600		2957400						51222.19	
0041	1039600	1644300		2683900	1	250			1	250	46235.18
0042	886000	1480900		2366900				2	500	40744.73	
0043	1078000	1997100		3075100				1	250	53135.76	
0044	1039600	1474800		2514400				1	250	43424.45	
0045	1089400	2140300		3229700	1	250				55813.43	
0046	1106300	2080900		3187200				1	250	54782.90	
0047	1031800	1914300		2946100				1	250	50901.48	
0048	723600	1437400		2161000	1	250		1	250	37046.91	
0049	951200	1702500		2653700				2	500	45712.11	
0050	821800	1617500		2439300	1	250		3	750	41748.69	
0051	829000	1654500		2483500						43014.22	
0052	1427500	2987600		4415100				1	250	76344.56	
0053	973600	1672000		2645600	1	250			1	250	45571.82
0054	889600	1470100		2359700						40870.03	
0055	936100	1435000		2371100						40942.47	
0056	860200	1227500		2087700	1	250				35531.71	
0057	1129800	1769000		2898800				1	250	49957.23	
0058	764400	1579300		2343700				1	250	40445.38	
0059	914500	1419700		2334200						40428.37	
0060	981600	1647900		2629500			1	250		45814.29	
0061	1077800	2814200		3892000				1	250	67284.47	
0062	1181800	2925000		4106800						71129.82	
0063	1338400	2922100		4260500						73790.15	
0064	1210800	2762800		3973600						68822.76	
0065	1067800	2574600		3642400						63086.38	



TAXING DISTRICT NO. 03 BORDENTOWN CITY

COUNTY NO. 03 BURLINGTON

PAGE NO.	LAND VALUE	IMPROVE VALUE	EXEMPTION AMOUNT	NET TAXABLE VALUE	-----DEDUCTION SUMMARY-----					-----		BILLED FIRST HALF
					SEN. CIT	SUR SPOUSE	DIS PERSON	VETERAN	WIDOW			
0066	954600	1531900		2486500	1	250		1	250			42816.21
0067	976300	1516000		2492300								43196.09
0068	920700	1709900		2630600								44609.41
0069	1300600	2469300		3769900				1	250			65169.69
0070	833000	1420900		2253900	1	250		3	750			38537.57
0071	998100	1638100		2636200								46031.38
0072	991100	2081800		3072900								53222.64
0073	1233200	2332300		3565500								61754.48
0074	953800	1850000		2803800	1	250						48561.83
0075	972000	1573000		2545000			1	250	1	250		43829.41
0076	881100	990600		1871700								32417.85
0077	938300	1566900		2505200			1	250				43862.63
0078	912700	1479800		2392500				1	250			40904.38
0079	900100	1535200		2435300				1	250			42054.41
0080	939600	1255100		2194700								38012.22
0081	932500	1554600		2487100								43076.59
0082	891300	1458900		2350200				1	250			39139.46
0083	814100	1075300		1889400								32724.43
0084	850500	1293800		2144300	1	250						37014.30
0085	912400	1141200		2053600				1	250	1	250	35318.38
0086	1018100	1342100		2360200				1	250			41139.93
0087	849400	1399600		2249000	1	250		2	500	1	250	38452.71
0088	922500	1237700		2160200								38053.81
0089	968200	1182100		2150300				1	250			37118.22
0090	974400	1621300		2595700								44957.55
0091	949500	1372200		2321700								40211.87
0092	1016200	1486200		2502400								43341.58
0093	809400	1001200		1810600				1	250	1	250	31109.59
0094	2147700	1613800		3761500								65831.60
0095	1249900	1123800		2373700				1	250			40987.50
0096	3207500	1718300		4925800								85314.88
0097	1282500	834300		2116800			1	250				36412.99
0098	1025300	1740000		2765300								47895.01
0099	1557600	2869500		4427100								76677.39
0100	3157200	4071900		7229100								156096.53
0101	1240300	2109500		3349800				1	250			57893.57
0102	4990400	8517300		13507700								233350.63
0103	913800	2359300		3273100								56690.10
0104	1782700	3520900		5303600								92140.38
0105	825900	1327000		2152900				1	250			37163.25
0106	840100	1444500		2284600				1	250			41086.23
0107	1024000	2212800		3236800								56343.13
0108	2973900	8977900		11951800				1	250			224032.18
0109	200700	74700		275400								4769.93
DIST. TOTAL	123705800	207473200		331179000	16	4000		4	1000	56	14000	5772865.04

PAGE 0001

COUNTY NO. 03 BURLINGTON

[illegible]



TAXING DISTRICT NO. 03 BORDENTOWN CITY

COUNTY NO. 03 BURLINGTON

PAGE NO.	LAND VALUE	IMPROVE VALUE	EXEMPTION AMOUNT	NET TAXABLE VALUE
0001	848400	1036600		1885000
0002	1003500	9169400		10172900
0003	1810000	4728500		6538500
0004	1013400	1824000		2837400
0005	2039800	4070100		6109900
0006	2092600	13295600		15388200
0007	4068700	22980500		27049200
0008	1236000	4900000		6136000
DISTRICT TOTAL	14112400	62004700		76117100

PAGE NO : 1  
RUN TIME : 21:28:02



PAGE NO : 2  
RUN TIME : 21:28:02

PROGRAM NO : PT9000C  
RUN DATE : 03/01/19

## CHAPTER 441 EXEMPT PROPERTY LISTING

PAGE NO : 1  
RUN TIME : 21:28:02

[illegible]

PROGRAM NO : PT9000C  
RUN DATE : 03/01/19

## CHAPTER 441 EXEMPT PROPERTY LISTING

PAGE NO : 2  
RUN TIME : 21:28:02

CTY / MUNI  
-----

BLOCK

LOT

QUAL

EXEMPT CODE

LAND VALUE

IMPR VALUE

TOTAL VALUE

STATE TOTALS:

TOTAL LINE ITEMS:

0

**TOTAL ASSESSED VALUE:**

\$0