

WYCKOFF - - BOOK 1

NEW JERSEY PROPERTY TAX SYSTEM LEGEND

QUALIFICATION		BUILDING DESCRIPTION		REAL PROPERTY		EXEMPT PROPERTY		LIMITED EXEMPTIONS								
CODE EXPLANATION		Format: Stories-Structure-Style-Garage		CLASS CODES		CLASS CODES		CODE	EXPLANATION							
S	Sector Number Prefix	STORIES	D	Dutch Colonial	TAXABLE PROPERTY	15A	Public School Property	E	Fire Suppression System							
W	Ward Number Prefix		S	Prefix S with no. of stories			E	English Tudor	F	Fallout Shelter						
C	Condo Unit No. Prefix		F	Cape Cod			F	Farm (Regular)	P	Pollution Control						
D	Distinct Unit No. Prefix	STRUCTURE	L	Colonial	1	Vacant Land	15B	Other School Property	W	Water Supply Control						
LOT	Lot only is owned		M	Mobile Home			2	Residential		15C	Public Property	Y	Renewable Energy			
BLDG	Building only is owned		R	Rancher			3A	Farm (Regular)		15D	Church & Charit. Property	G	Commercial Indust. Exempt.			
HM	Hackensack Meadow Lands	CB	Concrete Block	S	Split Level	3B	Farm (Qualified)	15E	Cemeteries & Graveyards	I	Dwelling Exemption					
X	Exmpt. Port. of Taxable Property	F	Frame	T	Twin			4A	Commercial		J	Dwelling Abatement				
HL	Highlands	M	Metal	W	Row Home			4B	Industrial		K	New Dwelling/Conversion Exemption				
FP	Flood Plain	RC	Reinforced Concrete	X	Duplex	4C	Apartment	DEDUCTIONS	CODE	EXPLANATION	L	New Dwelling/Conversion Abatement				
M	Mobile Home	S	Stucco	Z	Raised Rancher							RAILROAD PROPERTY	S	Senior Citizen	N	Multiple Dwelling Exemption
PL	Pine Lands	SS	Structural Steel	O	Other									5A		Railroad Class I
Z	Coastal Zone	ST	Stone	2	Bi-Level	5B	Railroad Class II	W	Widow	U	Urban Enterprise Zone Abate.					
L	Wet Lands	W	Wood	3	Tri-Level			PERSONAL PROPERTY	CLASS CODES		D	Disabled Person				
B	Billboard	STYLE	GARAGE	Number of Cars is prefixed to code.	CLASS CODES						EXPLANATION	R	Surviving Spouse			
T	Cell Tower															
QFARM	Qualified Farmland															
Y	Renewable Energy	A	Commercial	AG	Attached Garage	6A	Telephone	6B	Petroleum Refineries	(Machinery, Apparatus or Equipment)						
		B	Industrial	UG	Unattached Garage											
		C	Apartments													
SPECIALTAX DISTRICT CODES		EXAMPLE: 1.5S-ST-L-2AG MEANS: 1 1/2 Story Stone Colonial 2 Car Attached Garage														
CODE	DISTRICT TYPE															
F	Fire	R	R.E.A.P. Eligible													
G	Garbage	D	Revenue Alloc. Dist.													
S	Special Imp.															

Exempt Property Identification Codes

**TABLE OF AGGREGATES
OF TAXABLE AND EXEMPT PROPERTY IN THE TAXING DISTRICT OF WYCKOFF**

FOR 2025

(1) VALUE OF LAND	2738,298,100
(2) VALUE OF IMPROVEMENTS	2127,468,900
(3) TOTAL VALUE LAND & IMPRVMT EXCL 2ND CLASS RR	4865,767,000
(4) TAX VALUE MACH,IMPLMNT & EQUIPT OF TELEPHONE, PETROLEUM REFINERIES MISCELLANEOUS	
(5) EXEMPTIONS	
POLLUTION CONTROL (RS 54:4-3.56)	
FIRE SUPPRESSION (RS 54:4-3.13)	
FALLOUT SHELTER (RS 54:4-3.48)	
WATER/SEWAGE FAC. (RS 54:4-3.59)	
UEZ ABATEMENT (RS 54:4-3.139)	
HOME IMPROVEMENT (RS 54:4-3.72)	
MULTI FAMILY (RS 54:4-3.121)	
CL 4 ABATEMENT (RS 54:4-3.95)	
RENEWABLE ENERGY (RS 54:4-3.113)	
DWELL ABATEMENT (RS 40A:21-5)	
DWELL EXEMPTION (RS 40A:21-5)	
NEW DWL/CONV ABATE (RS 40A:21-5)	
NEW DWL/CONV EXEM (RS 40A:21-5)	
MUL DWELL EXEM (RS 40A:21-6)	
MUL DWELL ABATE (RS 40A:21-6)	
COM/IND EXEMPTION (RS 40A:21-7)	
TOTAL	
(5A) DEDUCTIONS ALLOWED (C.73,L.1976)	
NBR VETERANS	209
NBR VETERANS WIDOWS	38
TOTAL	247
NBR SENIOR CITIZENS	8
NBR DISABLED PERSONS	1
NBR SURVIVING SPOUSE	
TOTAL	256
(6) NET VALUATION TAXABLE	4865,767,000
(7) TAX RATE - GENL TAX RATE PER \$100 TAXABLE VALUE	2.026
(8) RATIO - AVERAGE RATIO OF ASSESSED TO TRUE VALUE OF REAL PROPERTY	84.39%
(9A) UEZ EXPIRED (-)	
(9B) TRUE VALUE CL II RR PROPERTY (+)	
(10) EQUALIZATION	05,224,243
(11) NET VALUE ON WHICH COUNTY TAXES ARE APPORTIONED	5,770,991,243
(12) APPORTIONMENT OF TAXES	
TOTAL CNTY TAX APPRT	12,891,119.62
ADJUSTMENTS	
CNTY EQUAL TBL APPL (+ OR -)	
APPEALS & CORR. (+ OR -)	16,218.45
NET CNTY TAX APPOR	12,874,906.18
LESS EXCESS STATE AID	

(13) VALUATION OF EXEMPT PROPERTY	
PUBLIC SCHOOL PROP	57,997,100
OTHER SCHOOL PROP	7,990,600
PUBLIC PROP	101,077,700
CHURCH & CHARITABLE PROP	88,069,600
CEMETERY & GRAVEYARD	3,787,400
OTHER EXEMPT PROP	97,766,900
TOTAL VALUE	356,689,300

(14) MISC REVENUE FOR SUPPORT OF BUDGET	
SURPLUS REVENUE APPROPRIATED	2,820,000.00
MISC REVENUE ANTICIPATED	5,521,599.00
RECEIPT FROM DELINQUENT TAX & LIEN	430,700.00
TOTAL MISCELLANEOUS REVENUE	8,772,299.00

(15) APPORTIONMENT OF TAXES		
ITEM	AMOUNT	RATE
NET CNTY TX LESS ST AID	12,874,906.18	.265
COUNTY LIBRARY TAX		
COUNTY HEALTH TAX		
COUNTY OPEN SPACE	577,099.05	.012
DISTRICT SCHOOL TAX	45,855,145.00	.943
CONSOLIDATED SCHOOL TAX		
REGIONAL SCHOOL TAX	21,034,229.00	.432
MUNICIPAL OPEN SPACE	243,288.35	.005
MUNICIPAL LIBRARY TAX	1,916,614.00	.039
LOCAL MUNCPL PURPOSE TAX	16,075,757.00	.330
TOTAL TAX LEVY	98,577,033.64	
AUTHORIZED RATE		2.026



(16) REAL PROPERTY CLASSIFICATION SUMMARY	
ITEMS	TAX VALUE
1. VACANT LAND	101
2. RESIDENTIAL	5,534
3A. FARM (REGULAR)	2
3B. FARM (QUALIFIED)	1
4A. COMMERCIAL	144
4B. INDUSTRIAL	17
4C. APARTMENT	3
TOTAL CLASS 4A,4B,4C	345,633,000
TOTAL ALL CLASSES	4865,767,000

STATE OF NEW JERSEY BERGEN COUNTY

I (WE) _____ ASSESSOR(S) OF THE
TAXING DISTRICT OF WYCKOFF DO SWEAR (OR AFFIRM)
THAT THE FOREGOING TAX LIST AND TAX DUPLICATE CONTAIN THE
VALUATIONS OF ALL THE PROPERTY LIABLE TO TAXATION IN THE TAXING
DISTRICT IN WHICH I (WE) AM (ARE) TAX ASSESSOR(S), AND THAT
SUCH PROPERTY HAS BEEN VALUED WITHOUT FAVOR OR PARTIALITY AT
ITS TAXABLE VALUE AND I (WE) HAVE ALLOWED ONLY SUCH EXEMPTIONS
AND DEDUCTIONS AS ARE PRESCRIBED BY LAW

I (WE) DO FURTHER SWEAR (OR AFFIRM) THAT, FOR THE TAX YEAR 2025,
I (WE) HAVE COMPLETED AND PUT INTO OPERATION A DISTRICT-WIDE
ADJUSTMENTS OF REAL PROPERTY TAXABLE VALUATIONS AND SUCH TAXABLE
VALUATIONS CONFORM TO THE PERCENTAGE LEVEL ESTABLISHED FOR SUCH
YEAR FOR EXPRESSING THE TAXABLE VALUE OF REAL PROPERTY IN THE
COUNTY.

SWORN AND SUBSCRIBED BEFORE ME

ASSESSOR(S)

CERTIFICATION BY COUNTY BOARD

THIS IS TO CERTIFY THAT THE FOREGOING IS A TRUE AND
COMPLETE RECORD OF THE TAXES ASSESSED FOR THE YEAR 2025 IN THE
TAXING DISTRICT OF WYCKOFF COUNTY OF
BERGEN, NEW JERSEY, AND THAT \$ 4,865,767,000 IS THE
NET VALUATION TAXABLE AND 5,770,991,243 IS THE NET VALUATION
ON WHICH COUNTY TAXES AND REGIONAL OR CONSOLIDATED SCHOOL TAXES
ARE APPORTIONED.

ATTEST: _____ PRESIDENT
 _____ V. PRESIDENT
 _____ COMMISSIONER
 _____ COMMISSIONER
 _____ COMMISSIONER
 _____ COMMISSIONER
 _____ COMMISSIONER
 _____ COMMISSIONER

TAX ADMINISTRATOR
COUNTY BOARD OF TAXATION

TAXING DISTRICT 70 WYCKOFF			2025	TAX	LIST	DISTRICT	SUMMARY	COUNTY 02	BERGEN	08/19/25
CLASSIFICATION		NO. OF PARCELS	LAND VALUE	IMPROVEMENT VALUE		TOTAL VALUE		BOOK VALUE OF TANG PERS PROP	EXEMPTION AMOUNT	NET TAXABLE VALUE
1	VACANT LAND	101	31,062,700	0		31,062,700			0	31,062,700
2	RESIDENTIAL	5,534	2,544,216,700	1,942,341,300		4,486,558,000			0	4,486,558,000
3A	FARM (REGULAR)	2	1,272,900	1,221,000		2,493,900			0	2,493,900
3B	FARM (QUALIFIED)	1	19,400	0		19,400			0	19,400
4A	COMMERCIAL	144	136,906,000	137,759,900		274,665,900			0	274,665,900
4B	INDUSTRIAL	17	14,930,600	17,550,600		32,481,200			0	32,481,200
4C	APARTMENT	3	9,889,800	28,596,100		38,485,900			0	38,485,900
CLASS 4 TOTAL		164	161,726,400	183,906,600		345,633,000			0	345,633,000
RATABLE TOTAL		5,802	2,738,298,100	2,127,468,900		4,865,767,000			0	4,865,767,000
5A	CLASS 1 RAILROAD	1	0	0		0			0	0
5B	CLASS 2 RAILROAD	0	0	0		0			0	0
RAILROAD TOTAL		1	0	0		0			0	0
6A	TELEPHONE	1						0		0
6B	PETROL REFINRIES	0						0		0
6C	MISCELLANEOUS	0						0		0
PUBLIC UTIL. TOTAL		1						0		0
15A	PUBLIC SCHOOL	11	35,328,400	22,668,700		57,997,100			0	57,997,100
15B	OTHER SCHOOL	1	4,324,500	3,666,100		7,990,600			0	7,990,600
15C	PUBLIC PROPERTY	59	79,811,300	21,266,400		101,077,700			0	101,077,700
15D	CHARITABLE	26	42,685,100	45,384,500		88,069,600			0	88,069,600
15E	CEMETERY	5	3,666,500	120,900		3,787,400			0	3,787,400
15F	MISCELLANEOUS	33	47,054,500	50,712,400		97,766,900			0	97,766,900
EXEMPT TOTAL		135	212,870,300	143,819,000		356,689,300			0	356,689,300
----- D E D U C T I O N S -----			----- E X E M P T I O N S -----			-----		----- E X E M P T I O N S -----		-----
CLASSIFICATION	NO. OF DEDUCTS	DEDUCTION AMOUNT	CLASSIFICATION	NO. OF PARCELS	EXEMPTION AMOUNT	CLASSIFICATION	NO. OF PARCELS	EXEMPTION AMOUNT	CLASSIFICATION	NO. OF PARCELS
SENIOR CITIZEN	8	2,000	FIRE SUPPRESS	0	0	DWELL ABATE	0	0		0
DISABLED PERSON	1	250	POLLUTION CNTRL	0	0	DWELL EXEMP	0	0		0
SURVIVING SPOUSE	0	0	FALLOUT SHELTER	0	0	NEW DWEL/CONV ABAT	0	0		0
VETERAN	209	52,250	WATER/SEWAGE FAC	0	0	NEW DWEL/CONV EXMT	0	0		0
WIDOW OF VETERAN	38	9,500	HOME IMPROVEMENT	0	0	MUL DWELL EXEMP	0	0		0
			CLASS 4 ABATEMENT	0	0	MUL DWELL ABATE	0	0		0
			MULTI-FAMILY DWELL	0	0	COM/IND EXEMP	0	0		0
			UEZ ABATEMENT	0	0	RENEWABLE ENERGY	0	0		0

I ASSESSOR OF THE TAXING DISTRICT OF WYCKOFF DO SWEAR (OR AFFIRM) THAT THE FOREGOING TAX LIST AND TAX DUPLICATE CONTAIN THE VALUATIONS OF ALL THE PROPERTY LIABLE TO TAXATION IN THE TAXING DISTRICT IN WHICH I AM TAX ASSESSOR, AND THAT SUCH PROPERTY HAS BEEN VALUED WITHOUT FAVOR OR PARTIALITY AT ITS TAXABLE VALUE AND I HAVE ALLOWED ONLY SUCH EXEMPTIONS AND DEDUCTIONS AS ARE PRESCRIBED BY LAW.



ASSESSOR

I DO FURTHER SWEAR (OR AFFIRM) THAT, FOR THE TAX YEAR 2025, I HAVE COMPLETED AND PUT INTO OPERATION A DISTRICT WIDE ADJUSTMENT OF REAL PROPERTY TAXABLE VALUATIONS AND SUCH TAXABLE VALUATIONS CONFORM TO THE PERCENTAGE LEVEL ESTABLISHED FOR SUCH YEAR FOR EXPRESSING THE TAXABLE VALUE OF REAL PROPERTY IN THE COUNTY.

ASSESSOR

SWORN AND SUBSCRIBED BEFORE ME

.



TAXING DISTRICT 70 WYCKOFF		2025 SPECIAL TAXING DISTRICT SUMMARY				COUNTY 02 BERGEN	
SPECIAL TAXING DISTRICT		NO. OF ITEMS	LAND VALUE	IMPROVEMENTS	EXEMPTIONS	NET TAXABLE	
H82	RATABLES	1	276,800	268,800	0	545,600	
	RAILROAD	0	0	0		0	
	PUB UTIL	0	0			0	
	EXEMPTS	0	0	0		0	

2025 TAX CALCULATION ACKNOWLEDGEMENT REPORT

TAXING DISTRICT 70 WYCKOFF

COUNTY 02 BERGEN

BLOCK	LOT	QUALIFIC.	PROPERTY LOCATION	CLASS	NET VAL	TAX AMOUNTS			PRELIM.	
						TOT YEAR	1ST HALF	2ND HALF		
353	2.01		286 NEWTOWN RD	15D	946200	.00	9225.45	9225.45-	.00	*OVERBILL*

2025 TAX CALCULATION ACKNOWLEDGEMENT REPORT

TAXING DISTRICT 70 WYCKOFF

COUNTY 02 BERGEN

	COUNT	NET VALUE	TOTAL TAXES (GENERAL)	TOTAL TAXES (SPECIAL)	DEDUCTION AMOUNT	NET AMOUNT OF TAXES	2025 TAXES (1ST HALF)	2025 TAXES (2ND HALF)	2026 TAXES (1ST HALF)
* RATABLES *	5,802	4,865,767,000	98,580,439.53	.00	64,000.00	98,516,439.53	47,313,847.43	51,202,592.10	49,258,233.58
* RAILROADS *	1	0	.00	.00	.00	.00	.00	.00	.00
* UTILITIES *	1	0	.00	.00	.00	.00	.00	.00	.00
* EXEMPTS *	135	356,689,300	.00	.00	.00	.00	9,225.45	9,225.45-	.00

TAX RATES FOR THE YEAR OF 2025

TAXING DISTRICT 70 WYCKOFF COUNTY 02 BERGEN

DESCRIPTION OF TAX	SPECIAL TAX CODE	RATE PER \$100	FLAT TAX AMOUNT
COUNTY TAX		.265	
COUNTY OPEN SPACE		.012	
DISTRICT SCHOOL TAX		.943	
REGIONAL SCHOOL TAX		.432	
LIBRARY TAX		.039	
LOCAL MUNICIPAL TAX		.330	
MUNICIPAL OPEN SPACE		.005	

TOTAL PROPERTY TAX		2.026	
SPECIAL TAX DESCRIPTION.....			
* STATE AID RATE	A01	.000	

* STATE AID NOT PART OF GENERAL TAX RATE

TAX RATE EDIT AUDIT TRAIL									
CTY/ DIST	TAX YEAR	RATE SEQ	RATE DESCRIPTION	TAX RATE	FLAT AMOUNT	--SPECIAL TAX CODE	DATA-- RATE	FLAT	INHIBIT FLAGS
0270	2025	01	COUNTY TAX	00265	000000				
0270	2025	02	COUNTY OPEN SPACE	00012	000000				
0270	2025	03	DISTRICT SCHOOL TAX	00943	000000				
0270	2025	04	REGIONAL SCHOOL TAX	00432	000000				
0270	2025	05	LIBRARY TAX	00039	000000				
0270	2025	06	LOCAL MUNICIPAL TAX	00330	000000				
0270	2025	07	MUNICIPAL OPEN SPACE	00005	000000				
0270	2025	08	STATE AID RATE			A01	00000	000000	
				-----	-----		-----	-----	
0270	2025	00	TOTAL PROPERTY TAX	2.026	.00		.000	.00	

*** TAX RATE ACCEPTED

TAXING DISTRICT NO. 70 WYCKOFF

COUNTY NO. 02 BERGEN

PAGE NO	NET TAXABLE VALUE	TOTAL TAXES (GENERAL)	TOTAL TAXES (SPECIAL)	DEDUCTION AMOUNT	NET AMOUNT OF TAXES	2025 TAXES (1ST HALF)	2025 TAXES (2ND HALF)	2026 TAXES (1ST HALF)
0001	9,561,300	193,711.92	.00	.00	193,711.92	93,222.69	100,489.23	96,856.00
0002	15,634,400	316,752.95	.00	.00	316,752.95	152,435.42	164,317.53	158,374.00
0003	8,297,500	168,107.35	.00	.00	168,107.35	80,900.66	87,206.69	84,050.00
0004	19,214,600	389,287.79	.00	.00	389,287.79	187,342.38	201,945.41	194,642.00
0005	10,430,600	211,323.97	.00	500.00	210,823.97	101,448.38	109,375.59	105,416.00
0006	10,316,700	209,016.34	.00	1,000.00	208,016.34	100,212.87	107,803.47	104,006.00
0007	8,561,100	173,447.88	.00	250.00	173,197.88	83,345.74	89,852.14	86,600.00
0008	7,144,000	144,737.45	.00	500.00	144,237.45	69,404.01	74,833.44	72,120.00
0009	6,572,200	133,152.77	.00	.00	133,152.77	63,953.98	69,198.79	66,576.00
0010	6,959,100	140,991.38	.00	1,000.00	139,991.38	67,351.25	72,640.13	69,996.00
0011	7,092,300	143,690.01	.00	750.00	142,940.01	68,774.94	74,165.07	71,472.00
0012	6,719,000	136,126.96	.00	1,000.00	135,126.96	65,010.27	70,116.69	67,562.00
0013	6,906,700	139,929.76	.00	250.00	139,679.76	67,090.35	72,589.41	69,842.00
0014	7,094,200	143,728.50	.00	250.00	143,478.50	69,043.47	74,435.03	71,738.00
0015	10,726,700	217,322.95	.00	250.00	217,072.95	104,460.34	112,612.61	108,536.00
0016	17,872,100	362,088.76	.00	.00	362,088.76	174,253.01	187,835.75	181,044.00
0017	9,821,000	198,973.46	.00	250.00	198,723.46	95,629.80	103,093.66	99,362.00
0018	11,069,000	224,257.95	.00	.00	224,257.95	107,922.78	116,335.17	112,126.00
0019	11,518,800	233,370.89	.00	.00	233,370.89	112,308.34	121,062.55	116,684.00
0020	9,685,300	196,224.21	.00	250.00	195,974.21	94,306.73	101,667.48	97,984.00
0021	9,683,800	196,193.79	.00	.00	196,193.79	94,417.10	101,776.69	98,096.00
0022	12,303,800	249,275.00	.00	500.00	248,775.00	119,712.10	129,062.90	124,390.00
0023	12,520,900	253,673.43	.00	250.00	253,423.43	121,953.80	131,469.63	126,712.00
0024	12,607,500	255,427.94	.00	250.00	255,177.94	122,798.16	132,379.78	127,590.00
0025	10,556,500	213,874.68	.00	250.00	213,624.68	102,800.91	110,823.77	106,810.00
0026	11,087,600	224,634.78	.00	250.00	224,384.78	107,979.15	116,405.63	112,188.00
0027	9,986,900	202,334.58	.00	.00	202,334.58	97,372.31	104,962.27	101,168.00
0028	12,639,800	256,082.34	.00	.00	256,082.34	123,238.09	132,844.25	128,042.00
0029	13,540,500	274,330.52	.00	.00	274,330.52	132,019.91	142,310.61	137,168.00
0030	11,740,400	237,860.49	.00	250.00	237,610.49	114,343.94	123,266.55	118,802.00
0031	13,971,100	283,054.50	.00	250.00	282,804.50	136,093.26	146,711.24	141,402.00
0032	11,835,000	239,777.11	.00	.00	239,777.11	115,391.29	124,385.82	119,892.00
0033	10,919,200	221,223.01	.00	.00	221,223.01	106,462.22	114,760.79	110,612.00
0034	12,180,600	246,778.94	.00	.00	246,778.94	118,760.90	128,018.04	123,390.00
0035	10,798,300	218,773.54	.00	.00	218,773.54	105,283.45	113,490.09	109,386.00
0036	7,806,300	158,155.63	.00	.00	158,155.63	76,111.44	82,044.19	79,080.00
0037	11,694,200	236,924.50	.00	.00	236,924.50	114,018.49	122,906.01	118,460.00
0038	11,063,600	224,148.54	.00	250.00	223,898.54	107,745.14	116,153.40	111,952.00
0039	13,244,500	268,333.58	.00	.00	268,333.58	129,133.90	139,199.68	134,164.00
0040	10,283,600	208,345.76	.00	500.00	207,845.76	100,015.13	107,830.63	103,922.00
0041	11,053,100	223,935.83	.00	250.00	223,685.83	107,642.77	116,043.06	111,842.00
0042	12,115,900	245,468.12	.00	.00	245,468.12	118,130.07	127,338.05	122,730.00
0043	11,021,200	223,289.51	.00	250.00	223,039.51	107,331.73	115,707.78	111,520.00
0044	12,182,300	246,813.38	.00	500.00	246,313.38	118,527.45	127,785.93	123,156.00
0045	11,573,000	234,468.98	.00	250.00	234,218.98	112,711.78	121,507.20	117,110.00
0046	14,560,300	294,991.67	.00	.00	294,991.67	141,962.96	153,028.71	147,492.00
0047	9,991,700	202,431.85	.00	250.00	202,181.85	97,294.12	104,887.73	101,094.00
0048	9,528,000	193,037.28	.00	250.00	192,787.28	92,773.02	100,014.26	96,394.00
0049	9,520,200	192,879.26	.00	500.00	192,379.26	92,571.99	99,807.27	96,190.00
0050	9,455,000	191,558.30	.00	250.00	191,308.30	92,061.28	99,247.02	95,654.00
0051	9,859,900	199,761.56	.00	.00	199,761.56	96,134.07	103,627.49	99,880.00
0052	8,705,600	176,375.43	.00	500.00	175,875.43	84,629.62	91,245.81	87,936.00
0053	9,811,800	198,787.07	.00	.00	198,787.07	95,665.08	103,121.99	99,390.00
0054	11,298,300	228,903.54	.00	.00	228,903.54	110,158.45	118,745.09	114,452.00
0055	9,150,900	185,397.23	.00	250.00	185,147.23	89,096.30	96,050.93	92,576.00
0056	8,141,000	164,936.65	.00	250.00	164,686.65	79,249.80	85,436.85	82,344.00
0057	9,699,600	196,513.90	.00	.00	196,513.90	94,571.13	101,942.77	98,258.00
0058	100,077,100	2,027,562.05	.00	.00	2,027,562.05	975,626.77	1,051,935.28	1,013,780.00
0059	10,745,800	217,709.89	.00	250.00	217,459.89	104,646.57	112,813.32	108,730.00
0060	12,693,600	257,172.32	.00	500.00	256,672.32	123,512.64	133,159.68	128,336.00
0061	11,233,900	227,598.82	.00	250.00	227,348.82	109,405.55	117,943.27	113,674.00
0062	9,975,500	202,103.62	.00	500.00	201,603.62	97,011.16	104,592.46	100,796.00
0063	11,124,700	225,386.42	.00	250.00	225,136.42	108,340.86	116,795.56	112,568.00
0064	11,126,800	225,428.97	.00	750.00	224,678.97	108,111.33	116,567.64	112,340.00
0065	13,475,000	273,003.49	.00	.00	273,003.49	131,381.28	141,622.21	136,502.00

TAXING DISTRICT NO. 70 WYCKOFF

COUNTY NO. 02 BERGEN

PAGE NO	NET TAXABLE VALUE	TOTAL TAXES (GENERAL)	TOTAL TAXES (SPECIAL)	DEDUCTION AMOUNT	NET AMOUNT OF TAXES	2025 TAXES (1ST HALF)	2025 TAXES (2ND HALF)	2026 TAXES (1ST HALF)
0066	10,311,700	208,915.03	.00	.00	208,915.03	100,539.11	108,375.92	104,456.00
0067	10,684,700	216,472.02	.00	.00	216,472.02	104,175.85	112,296.17	108,234.00
0068	10,568,500	214,117.81	.00	.00	214,117.81	103,042.91	111,074.90	107,056.00
0069	6,970,800	141,228.40	.00	.00	141,228.40	67,965.33	73,263.07	70,616.00
0070	14,972,400	303,340.83	.00	.00	303,340.83	145,980.93	157,359.90	151,674.00
0071	12,020,700	243,539.37	.00	.00	243,539.37	117,201.85	126,337.52	121,772.00
0072	18,624,400	377,330.36	.00	.00	377,330.36	181,587.94	195,742.42	188,668.00
0073	12,392,700	251,076.11	.00	.00	251,076.11	120,828.84	130,247.27	125,538.00
0074	12,572,700	254,722.92	.00	.00	254,722.92	122,583.85	132,139.07	127,364.00
0075	19,378,400	392,606.38	.00	250.00	392,356.38	188,814.44	203,541.94	196,178.00
0076	12,058,700	244,309.27	.00	.00	244,309.27	117,572.36	126,736.91	122,154.00
0077	13,881,200	281,233.10	.00	.00	281,233.10	136,072.98	145,160.12	140,616.00
0078	13,019,900	263,783.19	.00	.00	263,783.19	126,944.06	136,839.13	131,888.00
0079	11,535,600	233,711.25	.00	.00	233,711.25	112,472.14	121,239.11	116,858.00
0080	11,523,600	233,468.13	.00	.00	233,468.13	112,355.11	121,113.02	116,734.00
0081	14,860,200	301,067.65	.00	500.00	300,567.65	144,636.98	155,930.67	150,282.00
0082	13,851,300	280,627.35	.00	500.00	280,127.35	134,800.20	145,327.15	140,062.00
0083	9,713,100	196,787.41	.00	.00	196,787.41	94,702.76	102,084.65	98,392.00
0084	12,561,300	254,491.95	.00	.00	254,491.95	122,472.71	132,019.24	127,250.00
0085	9,957,300	201,734.91	.00	.00	201,734.91	97,083.70	104,651.21	100,870.00
0086	9,951,200	201,611.32	.00	500.00	201,111.32	96,774.24	104,337.08	100,558.00
0087	10,175,800	206,161.72	.00	.00	206,161.72	99,214.08	106,947.64	103,082.00
0088	8,768,200	177,643.73	.00	250.00	177,393.73	85,364.98	92,028.75	88,696.00
0089	12,643,000	256,147.17	.00	250.00	255,897.17	123,019.28	132,877.89	127,946.00
0090	14,889,300	301,657.21	.00	250.00	301,407.21	145,045.69	156,361.52	150,704.00
0091	11,156,500	226,030.67	.00	.00	226,030.67	109,633.90	116,396.77	113,016.00
0092	13,815,100	279,893.91	.00	.00	279,893.91	134,697.27	145,196.64	139,946.00
0093	10,028,800	203,183.47	.00	250.00	202,933.47	97,655.84	105,277.63	101,468.00
0094	13,072,300	264,844.80	.00	750.00	264,094.80	127,079.95	137,014.85	132,046.00
0095	15,323,900	310,462.21	.00	250.00	310,212.21	149,283.05	160,929.16	155,106.00
0096	16,490,000	334,087.41	.00	250.00	333,837.41	160,652.52	173,184.89	166,918.00
0097	9,680,600	196,128.95	.00	250.00	195,878.95	94,260.87	101,618.08	97,942.00
0098	9,435,000	191,153.11	.00	.00	191,153.11	91,991.27	99,161.84	95,574.00
0099	4,246,000	86,023.95	.00	.00	86,023.95	41,398.52	44,625.43	43,014.00
0100	8,849,700	179,294.92	.00	.00	179,294.92	86,284.61	93,010.31	89,648.00
0101	12,042,200	243,974.98	.00	500.00	243,474.98	117,161.49	126,313.49	121,738.00
0102	14,098,300	285,631.56	.00	.00	285,631.56	137,458.45	148,173.11	142,816.00
0103	7,972,500	161,522.86	.00	.00	161,522.86	77,731.90	83,790.96	80,762.00
0104	6,105,000	123,687.30	.00	250.00	123,437.30	59,398.77	64,038.53	61,718.00
0105	6,920,500	140,209.34	.00	.00	140,209.34	66,792.41	73,416.93	70,106.00
0106	9,225,500	186,908.64	.00	.00	186,908.64	89,948.65	96,959.99	93,454.00
0107	8,565,000	173,526.91	.00	.00	173,526.91	83,508.78	90,018.13	86,760.00
0108	7,883,900	159,727.82	.00	.00	159,727.82	76,868.06	82,859.76	79,864.00
0109	8,993,400	182,206.28	.00	.00	182,206.28	87,685.66	94,520.62	91,098.00
0110	8,934,200	181,006.90	.00	.00	181,006.90	87,108.47	93,898.43	90,502.00
0111	14,396,100	291,664.99	.00	500.00	291,164.99	140,112.01	151,052.98	145,582.00
0112	9,804,600	198,641.19	.00	250.00	198,391.19	95,469.89	102,921.30	99,198.00
0113	7,635,000	154,685.12	.00	.00	154,685.12	74,441.30	80,243.82	77,340.00
0114	9,886,100	200,292.40	.00	250.00	200,042.40	96,264.52	103,777.88	100,020.00
0115	10,102,300	204,672.59	.00	500.00	204,172.59	98,247.47	105,925.12	102,086.00
0116	10,698,600	216,753.63	.00	250.00	216,503.63	104,186.37	112,317.26	108,246.00
0117	8,516,000	172,534.15	.00	.00	172,534.15	83,031.03	89,503.12	86,266.00
0118	11,700,800	237,058.21	.00	.00	237,058.21	114,082.82	122,975.39	118,528.00
0119	9,208,100	186,556.12	.00	1,000.00	185,556.12	89,279.01	96,277.11	92,778.00
0120	9,165,700	185,697.10	.00	.00	185,697.10	89,365.61	96,331.49	92,850.00
0121	9,013,000	182,603.38	.00	250.00	182,353.38	87,751.78	94,601.60	91,176.00
0122	8,413,300	170,453.47	.00	500.00	169,953.47	81,779.71	88,173.76	84,978.00
0123	10,231,400	207,288.18	.00	.00	207,288.18	99,631.18	107,657.00	103,648.00
0124	11,250,000	227,925.00	.00	.00	227,925.00	109,687.54	118,237.46	113,964.00
0125	9,273,300	187,877.08	.00	250.00	187,627.08	90,289.70	97,337.38	93,816.00
0126	7,654,300	155,076.13	.00	.00	155,076.13	74,629.47	80,446.66	77,540.00
0127	7,921,200	160,483.50	.00	.00	160,483.50	77,231.71	83,251.79	80,242.00
0128	9,044,600	183,243.59	.00	750.00	182,493.59	87,809.89	94,683.70	91,244.00
0129	13,951,600	282,659.41	.00	750.00	281,909.41	135,653.13	146,256.28	140,954.00
0130	10,223,500	207,128.10	.00	250.00	206,878.10	99,554.17	107,323.93	103,438.00

TAXING DISTRICT NO. 70 WYCKOFF

COUNTY NO. 02 BERGEN

PAGE NO	NET TAXABLE VALUE	TOTAL TAXES (GENERAL)	TOTAL TAXES (SPECIAL)	DEDUCTION AMOUNT	NET AMOUNT OF TAXES	2025 TAXES (1ST HALF)	2025 TAXES (2ND HALF)	2026 TAXES (1ST HALF)
0131	12,405,900	251,343.53	.00	.00	251,343.53	120,957.56	130,385.97	125,670.00
0132	8,570,500	173,638.33	.00	.00	173,638.33	83,562.43	90,075.90	86,820.00
0133	6,447,100	130,618.25	.00	.00	130,618.25	62,859.26	67,758.99	65,310.00
0134	6,473,800	131,159.18	.00	.00	131,159.18	63,119.59	68,039.59	65,580.00
0135	6,756,000	136,876.55	.00	250.00	136,626.55	65,746.04	70,880.51	68,314.00
0136	6,174,000	125,085.25	.00	250.00	124,835.25	59,946.54	64,888.71	62,420.00
0137	6,917,100	140,140.44	.00	.00	140,140.44	67,441.76	72,698.68	70,070.00
0138	6,627,800	134,279.22	.00	.00	134,279.22	64,621.09	69,658.13	67,140.00
0139	6,744,100	136,635.44	.00	.00	136,635.44	65,755.00	70,880.44	68,316.00
0140	6,499,800	131,685.94	.00	.00	131,685.94	63,373.08	68,312.86	65,844.00
0141	5,467,800	110,777.62	.00	250.00	110,527.62	53,186.06	57,341.56	55,264.00
0142	9,971,800	202,028.67	.00	250.00	201,778.67	97,100.09	104,678.58	100,886.00
0143	9,308,500	188,590.21	.00	500.00	188,090.21	90,507.90	97,582.31	94,042.00
0144	12,298,600	249,169.64	.00	250.00	248,919.64	119,786.38	129,133.26	124,458.00
0145	13,518,200	273,878.74	.00	250.00	273,628.74	131,677.47	141,951.27	136,814.00
0146	14,377,500	291,288.15	.00	500.00	290,788.15	139,930.66	150,857.49	145,398.00
0147	19,658,700	398,285.28	.00	.00	398,285.28	188,007.34	210,277.94	199,140.00
0148	15,683,400	317,745.69	.00	.00	317,745.69	152,913.18	164,832.51	158,876.00
0149	15,889,800	321,927.35	.00	250.00	321,677.35	154,800.57	166,876.78	160,842.00
0150	15,194,100	307,832.47	.00	.00	307,832.47	148,142.51	159,689.96	153,914.00
0151	10,794,600	218,698.59	.00	250.00	218,448.59	105,122.37	113,326.22	109,224.00
0152	10,558,300	213,911.16	.00	.00	213,911.16	102,943.46	110,967.70	106,952.00
0153	10,865,200	220,128.95	.00	.00	220,128.95	105,935.74	114,193.21	110,066.00
0154	9,435,200	191,157.17	.00	250.00	190,907.17	92,747.68	98,159.49	95,454.00
0155	10,511,400	212,960.96	.00	250.00	212,710.96	102,361.18	110,349.78	106,356.00
0156	11,676,800	236,571.96	.00	.00	236,571.96	113,848.82	122,723.14	118,286.00
0157	11,114,400	225,177.73	.00	.00	225,177.73	108,365.43	116,812.30	112,586.00
0158	10,907,100	220,977.83	.00	250.00	220,727.83	106,219.26	114,508.57	110,364.00
0159	11,761,400	238,285.96	.00	.00	238,285.96	114,673.68	123,612.28	119,142.00
0160	12,534,100	253,940.86	.00	.00	253,940.86	122,207.50	131,733.36	126,970.00
0161	12,687,000	257,038.60	.00	.00	257,038.60	123,698.28	133,340.32	128,522.00
0162	11,296,900	228,875.20	.00	.00	228,875.20	110,144.82	118,730.38	114,436.00
0163	10,806,500	218,939.70	.00	.00	218,939.70	105,363.41	113,576.29	109,468.00
0164	14,286,800	289,450.57	.00	.00	289,450.57	139,681.46	149,769.11	144,724.00
0165	4,462,400	90,408.23	.00	.00	90,408.23	43,508.44	46,899.79	45,202.00
0166	6,236,400	126,349.46	.00	.00	126,349.46	60,804.93	65,544.53	63,174.00
0167	5,087,200	103,066.66	.00	500.00	102,566.66	49,350.22	53,216.44	51,282.00
0168	6,907,300	139,941.88	.00	.00	139,941.88	67,346.22	72,595.66	69,972.00
0169	8,907,100	180,457.85	.00	500.00	179,957.85	86,594.25	93,363.60	89,978.00
0170	8,416,900	170,526.40	.00	.00	170,526.40	82,064.81	88,461.59	85,264.00
0171	8,443,600	171,067.32	.00	250.00	170,817.32	82,200.14	88,617.18	85,406.00
0172	8,990,500	182,147.52	.00	.00	182,147.52	87,657.42	94,490.10	91,074.00
0173	8,688,400	176,026.99	.00	.00	176,026.99	84,711.93	91,315.06	88,012.00
0174	7,514,600	152,245.81	.00	250.00	151,995.81	73,142.39	78,853.42	75,996.00
0175	8,424,900	170,688.48	.00	.00	170,688.48	82,142.83	88,545.65	85,342.00
0176	10,174,900	206,143.46	.00	.00	206,143.46	99,205.31	106,938.15	103,074.00
0177	12,788,100	259,086.90	.00	.00	259,086.90	124,684.01	134,402.89	129,544.00
0178	13,757,200	278,720.88	.00	250.00	278,470.88	134,007.73	144,463.15	139,236.00
0179	9,773,400	198,009.06	.00	.00	198,009.06	95,290.68	102,718.38	99,004.00
0180	12,157,600	246,312.99	.00	.00	246,312.99	118,536.63	127,776.36	123,156.00
0181	13,923,300	282,086.04	.00	250.00	281,836.04	135,627.19	146,208.85	140,916.00
0182	18,895,800	382,828.91	.00	.00	382,828.91	184,234.08	198,594.83	191,412.00
0183	19,282,600	390,665.48	.00	750.00	389,915.48	187,630.37	202,285.11	194,958.00
0184	18,121,100	367,133.48	.00	500.00	366,633.48	176,430.76	190,202.72	183,320.00
0185	15,285,600	309,686.25	.00	250.00	309,436.25	149,250.87	160,185.38	154,718.00
0186	15,541,800	314,876.87	.00	.00	314,876.87	151,532.60	163,344.27	157,434.00
0187	14,874,700	301,361.41	.00	.00	301,361.41	145,028.33	156,333.08	150,686.00
0188	15,101,900	305,964.50	.00	.00	305,964.50	147,243.57	158,720.93	152,982.00
0189	12,077,900	244,698.25	.00	.00	244,698.25	117,759.57	126,938.68	122,348.00
0190	10,359,500	209,883.47	.00	.00	209,883.47	100,880.16	109,003.31	104,942.00
0191	9,300,000	188,418.00	.00	.00	188,418.00	90,871.02	97,546.98	94,212.00
0192	10,712,800	217,041.33	.00	250.00	216,791.33	104,324.83	112,466.50	108,396.00
0193	10,517,200	213,078.45	.00	250.00	212,828.45	102,417.75	110,410.70	106,416.00
0194	9,973,400	202,061.08	.00	250.00	201,811.08	97,115.67	104,695.41	100,906.00
0195	11,510,600	233,204.77	.00	250.00	232,954.77	112,103.40	120,851.37	116,476.00

TAXING DISTRICT NO. 70 WYCKOFF

COUNTY NO. 02 BERGEN

PAGE NO	NET TAXABLE VALUE	TOTAL TAXES (GENERAL)	TOTAL TAXES (SPECIAL)	DEDUCTION AMOUNT	NET AMOUNT OF TAXES	2025 TAXES (1ST HALF)	2025 TAXES (2ND HALF)	2026 TAXES (1ST HALF)
0196	10,298,800	208,653.69	.00	.00	208,653.69	100,413.32	108,240.37	104,326.00
0197	12,804,100	259,411.06	.00	500.00	258,911.06	124,590.01	134,321.05	129,458.00
0198	12,541,800	254,096.87	.00	.00	254,096.87	122,282.58	131,814.29	127,048.00
0199	12,250,500	248,195.12	.00	.00	248,195.12	119,442.41	128,752.71	124,096.00
0200	20,076,800	406,755.98	.00	.00	406,755.98	100,115.96	306,640.02	203,376.00
0201	12,953,300	262,433.87	.00	.00	262,433.87	126,294.70	136,139.17	131,214.00
0202	14,213,700	287,969.57	.00	500.00	287,469.57	138,333.60	149,135.97	143,738.00
0203	10,761,900	218,036.08	.00	.00	218,036.08	104,928.56	113,107.52	109,016.00
0204	15,314,900	310,279.87	.00	250.00	310,029.87	149,195.30	160,834.57	155,016.00
0205	12,415,500	251,538.02	.00	.00	251,538.02	121,051.15	130,486.87	125,768.00
0206	12,786,400	259,052.47	.00	.00	259,052.47	124,667.43	134,385.04	129,530.00
0207	14,317,600	290,074.58	.00	.00	290,074.58	139,596.64	150,477.94	145,036.00
0208	14,601,400	295,824.37	.00	250.00	295,574.37	142,238.68	153,335.69	147,788.00
0209	13,313,200	269,725.43	.00	250.00	269,475.43	129,678.73	139,796.70	134,738.00
0210	14,677,700	297,370.20	.00	500.00	296,870.20	142,857.60	154,012.60	148,432.00
0211	15,941,400	322,972.76	.00	250.00	322,722.76	155,303.68	167,419.08	161,362.00
0212	8,952,400	181,375.63	.00	.00	181,375.63	87,285.94	94,089.69	90,688.00
0213	9,902,800	200,630.72	.00	.00	200,630.72	96,552.34	104,078.38	100,318.00
0214	7,903,100	160,116.81	.00	250.00	159,866.81	76,930.24	82,936.57	79,932.00
0215	8,933,900	181,000.80	.00	500.00	180,500.80	86,855.56	93,645.24	90,252.00
0216	13,914,300	281,903.73	.00	.00	281,903.73	135,664.45	146,239.28	140,954.00
0217	11,365,300	230,260.97	.00	250.00	230,010.97	110,686.72	119,324.25	115,004.00
0218	9,539,200	193,264.19	.00	250.00	193,014.19	92,882.24	100,131.95	96,508.00
0219	12,010,300	243,328.67	.00	250.00	243,078.67	116,975.46	126,103.21	121,540.00
0220	12,180,100	246,768.83	.00	250.00	246,518.83	118,631.00	127,887.83	123,260.00
0221	9,579,600	194,082.72	.00	500.00	193,582.72	93,151.13	100,431.59	96,790.00
0222	15,530,500	314,647.94	.00	250.00	314,397.94	151,297.40	163,100.54	157,200.00
0223	11,133,700	225,568.77	.00	.00	225,568.77	108,553.62	117,015.15	112,784.00
0224	7,485,200	151,400.17	.00	250.00	151,150.17	72,855.71	78,544.46	75,696.00
0225	12,744,000	258,193.45	.00	.00	258,193.45	124,254.03	133,939.42	129,098.00
0226	11,384,900	230,658.07	.00	.00	230,658.07	111,002.80	119,655.27	115,332.00
0227	9,362,800	189,690.33	.00	.00	189,690.33	91,287.34	98,402.99	94,842.00
0228	10,420,100	211,111.24	.00	500.00	210,611.24	101,346.01	109,265.23	105,304.00
0229	10,612,400	215,007.23	.00	.00	215,007.23	103,470.94	111,536.29	107,504.00
0230	16,585,300	336,018.18	.00	250.00	335,768.18	161,581.69	174,186.49	167,882.00
0231	15,429,300	312,347.62	.00	250.00	312,097.62	150,310.71	162,036.91	156,172.00
0232	12,104,900	245,245.28	.00	250.00	244,995.28	117,897.80	127,097.48	122,496.00
0233	12,593,900	255,152.41	.00	.00	255,152.41	122,790.56	132,361.85	127,576.00
0234	11,626,300	235,548.84	.00	.00	235,548.84	113,356.47	122,192.37	117,772.00
0235	10,708,200	216,948.13	.00	250.00	216,698.13	104,279.97	112,418.16	108,352.00
0236	10,986,400	222,584.48	.00	250.00	222,334.48	106,992.43	115,342.05	111,166.00
0237	13,574,100	275,011.27	.00	250.00	274,761.27	132,222.51	142,538.76	137,384.00
0238	14,120,200	286,075.24	.00	500.00	285,575.24	137,421.99	148,153.25	142,786.00
0239	15,947,200	323,090.28	.00	.00	323,090.28	155,485.25	167,605.03	161,544.00
0240	11,291,400	228,763.76	.00	500.00	228,263.76	109,841.19	118,422.57	114,130.00
0241	9,154,500	185,470.17	.00	.00	185,470.17	89,256.41	96,213.76	92,736.00
0242	10,797,900	218,765.46	.00	250.00	218,515.46	105,154.56	113,360.90	109,260.00
0243	9,995,600	202,510.86	.00	250.00	202,260.86	97,332.12	104,928.74	101,132.00
0244	8,810,900	178,508.83	.00	.00	178,508.83	85,906.32	92,602.51	89,256.00
0245	10,858,700	219,997.27	.00	.00	219,997.27	105,872.36	114,124.91	109,998.00
0246	10,665,000	216,072.89	.00	.00	216,072.89	103,983.79	112,089.10	108,034.00
0247	13,856,700	280,736.75	.00	.00	280,736.75	135,102.86	145,633.89	140,370.00
0248	11,160,600	226,113.74	.00	.00	226,113.74	108,815.87	117,297.87	113,056.00
0249	10,554,800	213,840.25	.00	.00	213,840.25	102,909.33	110,930.92	106,918.00
0250	10,604,600	214,849.21	.00	250.00	214,599.21	103,269.87	111,329.34	107,300.00
0251	11,463,900	232,258.62	.00	.00	232,258.62	111,773.06	120,485.56	116,126.00
0252	9,651,400	195,537.37	.00	.00	195,537.37	94,101.18	101,436.19	97,768.00
0253	11,481,000	232,605.07	.00	250.00	232,355.07	111,814.79	120,540.28	116,178.00
0254	12,198,700	247,145.66	.00	.00	247,145.66	129,137.81	118,007.85	123,576.00
0255	9,833,500	199,226.69	.00	250.00	198,976.69	95,751.64	103,225.05	99,484.00
0256	8,792,500	178,136.05	.00	.00	178,136.05	86,701.91	91,434.14	89,068.00
0257	8,052,800	163,149.73	.00	250.00	162,899.73	78,389.84	84,509.89	81,450.00
0258	10,351,200	209,715.31	.00	.00	209,715.31	100,924.25	108,791.06	104,860.00
0259	13,978,000	283,194.29	.00	250.00	282,944.29	136,160.53	146,783.76	141,472.00
0260	11,903,600	241,166.92	.00	.00	241,166.92	116,060.13	125,106.79	120,586.00

TAXING DISTRICT NO. 70 WYCKOFF

COUNTY NO. 02 BERGEN

PAGE NO	NET TAXABLE VALUE	TOTAL TAXES (GENERAL)	TOTAL TAXES (SPECIAL)	DEDUCTION AMOUNT	NET AMOUNT OF TAXES	2025 TAXES (1ST HALF)	2025 TAXES (2ND HALF)	2026 TAXES (1ST HALF)
0261	9,482,100	192,107.35	.00	250.00	191,857.35	92,325.51	99,531.84	95,924.00
0262	9,754,700	197,630.22	.00	.00	197,630.22	95,108.36	102,521.86	98,814.00
0263	10,067,700	203,971.61	.00	250.00	203,721.61	98,035.09	105,686.52	101,864.00
0264	9,842,200	199,402.97	.00	.00	199,402.97	95,961.47	103,441.50	99,700.00
0265	15,018,600	304,276.84	.00	.00	304,276.84	146,431.38	157,845.46	152,138.00
0266	17,560,600	355,777.75	.00	250.00	355,527.75	171,090.88	184,436.87	177,762.00
0267	17,092,000	346,283.92	.00	.00	346,283.92	166,647.04	179,636.88	173,138.00
0268	10,855,800	219,938.51	.00	250.00	219,688.51	105,719.09	113,969.42	109,846.00
0269	11,728,500	237,619.40	.00	750.00	236,869.40	113,977.91	122,891.49	118,432.00
0270	10,799,900	218,805.97	.00	250.00	218,555.97	105,174.05	113,381.92	109,278.00
0271	10,256,500	207,796.68	.00	250.00	207,546.68	99,875.91	107,670.77	103,770.00
0272	8,402,900	170,242.76	.00	.00	170,242.76	81,928.31	88,314.45	85,122.00
0273	9,715,100	196,827.91	.00	250.00	196,577.91	94,597.28	101,980.63	98,288.00
0274	13,073,100	264,861.00	.00	500.00	264,361.00	127,212.76	137,148.24	132,182.00
0275	22,411,200	454,050.92	.00	250.00	453,800.92	218,384.23	235,416.69	226,902.00
0276	9,938,600	201,356.04	.00	.00	201,356.04	96,901.37	104,454.67	100,682.00
0277	10,488,600	212,499.05	.00	.00	212,499.05	102,263.89	110,235.16	106,252.00
0278	8,515,900	172,532.13	.00	.00	172,532.13	83,030.06	89,502.07	86,266.00
0279	8,848,700	179,274.64	.00	.00	179,274.64	86,274.85	92,999.79	89,636.00
0280	10,132,800	205,290.54	.00	750.00	204,540.54	98,419.85	106,120.69	102,266.00
0281	10,483,900	212,403.83	.00	250.00	212,153.83	102,093.05	110,060.78	106,076.00
0282	10,606,800	214,893.76	.00	.00	214,893.76	103,416.33	111,477.43	107,446.00
0283	7,947,200	161,010.27	.00	.00	161,010.27	77,485.23	83,525.04	80,506.00
0284	9,995,900	202,516.93	.00	.00	202,516.93	97,460.04	105,056.89	101,262.00
0285	9,564,000	193,766.64	.00	.00	193,766.64	93,249.02	100,517.62	96,880.00
0286	16,175,100	327,707.54	.00	.00	327,707.54	157,707.26	170,000.28	163,852.00
0287	13,448,200	272,460.54	.00	.00	272,460.54	131,119.97	141,340.57	136,230.00
0288	18,701,700	378,896.45	.00	250.00	378,646.45	182,341.59	196,304.86	189,322.00
0289	24,702,900	500,480.76	.00	.00	500,480.76	241,465.60	259,015.16	250,244.00
0290	27,302,100	553,140.54	.00	.00	553,140.54	266,195.49	286,945.05	276,566.00
0291	22,093,600	447,616.35	.00	.00	447,616.35	215,412.63	232,203.72	223,804.00
0292	19,468,900	394,439.93	.00	250.00	394,189.93	189,696.80	204,493.13	197,096.00
0293	17,607,400	356,725.94	.00	.00	356,725.94	171,672.19	185,053.75	178,364.00
0294	19,762,600	400,390.29	.00	250.00	400,140.29	192,560.37	207,579.92	200,070.00
0295	17,571,800	356,004.66	.00	.00	356,004.66	171,200.07	184,804.59	178,006.00
0296	16,456,500	333,158.69	.00	250.00	333,158.69	160,325.89	172,832.80	166,580.00
0297	13,187,500	267,178.76	.00	.00	267,178.76	128,578.15	138,600.61	133,588.00
0298	21,758,400	440,825.17	.00	.00	440,825.17	212,144.41	228,680.76	220,414.00
0299	19,191,600	388,821.83	.00	.00	388,821.83	187,118.13	201,703.70	194,414.00
0300	13,412,200	271,731.18	.00	.00	271,731.18	130,768.97	140,962.21	135,868.00
0301	16,197,500	328,161.34	.00	250.00	327,911.34	157,800.66	170,110.68	163,954.00
0302	16,398,900	332,241.73	.00	.00	332,241.73	159,889.31	172,352.42	166,124.00
0303	17,167,800	347,569.61	.00	250.00	347,569.61	167,143.88	180,425.73	173,784.00
0304	8,671,500	175,684.58	.00	.00	175,684.58	84,547.15	91,137.43	87,842.00
0305	16,214,200	328,499.69	.00	.00	328,499.69	158,088.50	170,411.19	164,250.00
0306	17,740,300	359,418.49	.00	250.00	359,168.49	172,842.95	186,325.54	179,582.00
0307	14,637,200	296,549.67	.00	.00	296,549.67	142,712.73	153,836.94	148,278.00
0308	15,604,100	316,139.07	.00	.00	316,139.07	152,140.00	163,999.07	158,068.00
0309	16,438,200	333,037.92	.00	.00	333,037.92	160,272.47	172,765.45	166,520.00
0310	16,877,000	341,928.02	.00	250.00	341,678.02	164,425.79	177,252.23	170,840.00
0311	15,732,000	318,730.32	.00	.00	318,730.32	153,387.01	165,343.31	159,368.00
0312	16,779,600	339,954.71	.00	250.00	339,704.71	163,476.15	176,228.56	169,850.00
0313	10,417,500	211,058.57	.00	.00	211,058.57	101,570.64	109,487.93	105,528.00
0314	12,905,300	261,461.37	.00	.00	261,461.37	125,826.71	135,634.66	130,734.00
0315	13,125,100	265,914.51	.00	250.00	265,664.51	127,844.76	137,819.75	132,834.00
0316	16,233,400	328,888.68	.00	.00	328,888.68	158,275.68	170,613.00	164,444.00
0317	11,436,200	231,447.42	.00	250.00	231,447.42	111,377.99	120,069.43	115,722.00
0318	6,798,000	137,727.48	.00	.00	137,727.48	66,155.52	71,571.96	68,864.00
0319	7,710,100	156,206.64	.00	250.00	155,956.64	75,048.50	80,908.14	77,982.00
0320	10,777,400	218,350.13	.00	250.00	218,100.13	104,954.70	113,145.43	109,048.00
0321	10,271,900	208,108.70	.00	.00	208,108.70	100,151.06	107,957.64	104,058.00
0322	12,391,600	251,053.81	.00	250.00	250,803.81	120,693.13	130,110.68	125,400.00
0323	9,010,100	182,544.62	.00	250.00	182,294.62	87,723.50	94,571.12	91,146.00
0324	11,070,700	224,292.38	.00	750.00	223,542.38	107,564.36	115,978.02	111,772.00
0325	12,174,900	246,663.49	.00	500.00	246,163.49	118,455.30	127,708.19	123,084.00

TAXING DISTRICT NO. 70 WYCKOFF

COUNTY NO. 02 BERGEN

PAGE NO	NET TAXABLE VALUE	TOTAL TAXES (GENERAL)	TOTAL TAXES (SPECIAL)	DEDUCTION AMOUNT	NET AMOUNT OF TAXES	2025 TAXES (1ST HALF)	2025 TAXES (2ND HALF)	2026 TAXES (1ST HALF)
0326	11,381,300	230,585.16	.00	.00	230,585.16	110,967.69	119,617.47	115,292.00
0327	9,201,700	186,426.44	.00	.00	186,426.44	89,716.60	96,709.84	93,214.00
0328	44,130,700	894,087.98	.00	250.00	893,837.98	430,149.35	463,688.63	446,920.00
0329	9,989,800	202,393.35	.00	.00	202,393.35	97,400.57	104,992.78	101,196.00
0330	11,774,100	238,543.25	.00	.00	238,543.25	114,797.50	123,745.75	119,268.00
0331	10,863,800	220,100.59	.00	.00	220,100.59	105,922.08	114,178.51	110,050.00
0332	11,127,500	225,443.14	.00	.00	225,443.14	108,493.16	116,949.98	112,720.00
0333	11,313,100	229,203.41	.00	250.00	228,953.41	110,177.76	118,775.65	114,476.00
0334	10,975,900	222,371.73	.00	250.00	222,121.73	106,890.04	115,231.69	111,062.00
0335	10,750,400	217,803.12	.00	250.00	217,553.12	104,691.44	112,861.68	108,774.00
0336	7,935,100	160,765.13	.00	.00	160,765.13	77,367.25	83,397.88	80,378.00
0337	10,173,300	206,111.04	.00	.00	206,111.04	99,189.70	106,921.34	103,054.00
0338	9,753,300	197,601.84	.00	500.00	197,101.84	94,844.71	102,257.13	98,548.00
0339	12,749,000	258,294.75	.00	250.00	258,044.75	124,177.76	133,866.99	129,022.00
0340	10,230,400	207,267.89	.00	.00	207,267.89	99,746.44	107,521.45	103,632.00
0341	9,927,900	201,139.27	.00	250.00	200,889.27	96,797.04	104,092.23	100,446.00
0342	8,315,300	168,467.96	.00	250.00	168,217.96	80,949.19	87,268.77	84,110.00
0343	10,964,700	222,144.82	.00	.00	222,144.82	106,780.88	115,363.94	111,070.00
0344	9,464,900	191,758.88	.00	.00	191,758.88	92,282.80	99,476.08	95,876.00
0345	11,223,900	227,396.21	.00	250.00	227,146.21	109,308.08	117,838.13	113,576.00
0346	11,262,000	228,168.12	.00	.00	228,168.12	109,804.54	118,363.58	114,084.00
0347	10,452,200	211,761.56	.00	250.00	211,511.56	101,783.97	109,727.59	105,754.00
0348	9,109,400	184,556.43	.00	250.00	184,306.43	88,691.70	95,614.73	92,150.00
0349	8,871,000	179,726.45	.00	250.00	179,476.45	86,367.28	93,109.17	89,736.00
0350	9,253,800	187,481.98	.00	250.00	187,231.98	90,099.59	97,132.39	93,620.00
0351	9,362,500	189,684.26	.00	250.00	189,434.26	91,159.40	98,274.86	94,716.00
0352	11,218,900	227,294.93	.00	.00	227,294.93	109,384.30	117,910.63	113,646.00
0353	11,489,500	232,777.27	.00	250.00	232,527.27	111,897.68	120,629.59	116,262.00
0354	10,847,800	219,776.42	.00	250.00	219,526.42	105,641.06	113,885.36	109,764.00
0355	10,478,400	212,292.38	.00	.00	212,292.38	102,164.44	110,127.94	106,148.00
0356	11,713,500	237,315.52	.00	.00	237,315.52	114,206.66	123,108.86	118,658.00
0357	11,002,800	222,916.73	.00	.00	222,916.73	107,277.35	115,639.38	111,462.00
0358	10,775,200	218,305.54	.00	250.00	218,055.54	104,933.26	113,122.28	109,030.00
0359	9,302,300	188,464.59	.00	.00	188,464.59	90,697.46	97,767.13	94,236.00
0360	6,914,500	140,087.78	.00	.00	140,087.78	67,416.40	72,671.38	70,044.00
0361	11,865,600	240,397.05	.00	.00	240,397.05	115,689.63	124,707.42	120,200.00
0362	9,290,200	188,219.44	.00	.00	188,219.44	90,579.50	97,639.94	94,108.00
0363	9,924,100	201,062.28	.00	250.00	200,812.28	96,635.00	104,177.28	100,406.00
0364	8,409,700	170,380.52	.00	.00	170,380.52	81,994.61	88,385.91	85,192.00
0365	9,979,900	202,192.75	.00	.00	202,192.75	97,304.06	104,888.69	101,094.00
0366	6,472,500	131,132.86	.00	250.00	130,882.86	62,981.90	67,900.96	65,440.00
0367	6,373,200	129,121.02	.00	.00	129,121.02	62,138.75	66,982.27	64,558.00
0368	7,137,100	144,597.64	.00	.00	144,597.64	69,586.75	75,010.89	72,298.00
0369	7,832,400	158,684.44	.00	.00	158,684.44	76,365.92	82,318.52	79,344.00
0370	7,307,600	148,051.98	.00	250.00	147,801.98	70,874.13	76,927.85	73,902.00
0371	7,337,100	148,649.63	.00	.00	148,649.63	71,536.77	77,112.86	74,322.00
0372	7,302,400	147,946.61	.00	.00	147,946.61	71,198.45	76,748.16	73,972.00
0373	7,336,200	148,631.41	.00	.00	148,631.41	71,527.97	77,103.44	74,318.00
0374	8,272,500	167,600.83	.00	250.00	167,350.83	80,531.90	86,818.93	83,678.00
0375	8,977,500	181,884.14	.00	.00	181,884.14	87,530.64	94,353.50	90,944.00
0376	10,682,100	216,419.35	.00	500.00	215,919.35	103,900.49	112,018.86	107,960.00
0377	10,150,400	205,647.10	.00	.00	205,647.10	98,966.43	106,680.67	102,824.00
0378	11,613,100	235,281.41	.00	.00	235,281.41	113,227.77	122,053.64	117,642.00
0379	11,361,500	230,184.00	.00	250.00	229,934.00	110,649.66	119,284.34	114,966.00
0380	8,732,600	176,922.47	.00	.00	176,922.47	85,142.89	91,779.58	88,462.00
0381	7,718,500	156,376.81	.00	.00	156,376.81	75,255.40	81,121.41	78,186.00
0382	7,649,900	154,986.97	.00	.00	154,986.97	74,586.56	80,400.41	77,492.00
0383	7,963,600	161,342.55	.00	500.00	160,842.55	77,395.13	83,447.42	80,424.00
0384	8,965,700	181,645.08	.00	500.00	181,145.08	87,165.60	93,979.48	90,574.00
0385	8,534,600	172,911.01	.00	.00	172,911.01	83,212.39	89,698.62	86,456.00
0386	7,936,400	160,791.46	.00	.00	160,791.46	77,379.94	83,411.52	80,396.00
0387	8,860,300	179,509.67	.00	.00	179,509.67	86,387.96	93,121.71	89,760.00
0388	7,414,200	150,211.69	.00	250.00	149,961.69	72,163.49	77,798.20	74,980.00
0389	7,179,700	145,460.72	.00	.00	145,460.72	70,002.10	75,458.62	72,730.00
0390	7,429,300	150,517.61	.00	.00	150,517.61	72,435.72	78,081.89	75,260.00

PAGE 0007

COUNTY NO. 02 BERGEN

[illegible]

TAXING DISTRICT NO. 70 WYCKOFF

COUNTY NO. 02 BERGEN

PAGE NO	NET TAXABLE VALUE	TOTAL TAXES (GENERAL)	TOTAL TAXES (SPECIAL)	DEDUCTION AMOUNT	NET AMOUNT OF TAXES	2025 TAXES (1ST HALF)	2025 TAXES (2ND HALF)	2026 TAXES (1ST HALF)
0001		.00	.00	.00	.00	.00	.00	.00
**DIST TOTAL		.00	.00	.00	.00	.00	.00	.00

TAXING DISTRICT NO. 70 WYCKOFF

COUNTY NO. 02 BERGEN

NAME OF OWNER ADDITIONAL OWNERS	PAGE NO.	BLOCK NO.	LOT NO.	LOT QUALIF.	ACCOUNT NO.	DEED BOOK PAGE	CLASS	PROPERTY LOCATION
ABAD, ANTHONY & CATHERINE	0379	484	4		000000	02293 00844	2	73 WYCKOFF AVE
ABBATIELLO, VINCENT T	0143	277	9		000000	08909 00355	2	53 DALE AVE
ABBCAS ASSOC LLC	0083	236	3		000000	08189 00542	4A	235 EVERETT AVE
ABBIATI, JOAN	0219	336	14.02			09378 00396	2	506 WAVERLY RD
ABBOT JR, EDWARD PIERCE & DANA	0169	297	5.01			03237 00324	2	70 RODGER CT
ABBOTT FAMILY PROPERTIES LLC	0099	250	3.01			04278 01905	4A	394 FRANKLIN AVE
ABDEL-HAMID, RAMY & LEONE, JESSICA	0023	203	20			05239 00715	2	311 BROOKSIDE AVE
ABMA & SONS INC	0003	202	2		000000		3A	710 LAWLINS RD
ABMA & SONS INC	0004	202	3		000000		2	720 LAWLINS RD
ABMA & SONS INC	0004	202	4		000000		3A	700 LAWLINS RD
ABMA & SONS INC	0004	202	4	QFARM	000000		3B	700 LAWLINS RD
ABMA, JAMES	0065	220	2			08403 00093	2	OLD MILL RD - REAR
ABMA, JAMES & JUDITH ANN	0065	220	1.01				1	LAWLINS RD
ABMA, SAM & ANNA	0028	205	29			04927 00499	2	371 RODNEY RD
ABRAMIK, MARTA (ETAL)	0373	480	11		000000	01546 00810	2	393 KINGSTON ST
ABRAMOV, DMITRY & EPSHTEIN, JULIA	0200	319	5		000000	04911 00677	2	25 NEELEN DR
ABRAMS, CRAIG & SUSAN	0223	339	7		000000	08016 00706	2	558 CHESTNUT ST
ABRAMS, SAMUEL LEWIS & JESSICA LYNN	0214	332	8		000000	02664 01167	2	13 MADISON HTS
ABRAMS, TODD JORDAN ETAL	0016	202.01	5			04025 01086	2	503 OLD POST RD
ABREU, MANUEL E, JR & MIRNA SUJEIRA	0171	299	16			04759 00953	2	168 GODWIN AVE
ABRIBAT, JAMES P & COLLEEN M	0192	316	2		000000	08169 00881	2	341 VOORHIS AVE
ABRUZZO, JAMES C & MARISSA ZITKA	0405	498	45		000000	00309 00558	2	76 RAVINE AVE
ABUHADBA, AREF IZZAT (ETAL)	0315	436	19.03			07840 00655	2	693 MOUNTAIN AVE
ACCAVALLO, ANTHONY A(V) & MARY	0238	349	8		000000	07510 00149	2	434 DRURY LA
ACCAVALLO, PATRICIA & ANTHONY GERARD	0386	490	10		000000	03419 00063	2	447 LOUISA AVE
ACCETTURA, RAYMOND	0149	282	20		000000	02911 00919	2	467 CARLTON RD
ACHTER, RONALD G & LESLIE A	0302	427	9		000000	08698 00240	2	821 ALBEMARLE ST
ACITO, GUISEPPE & VALERIE D	0255	353	4		000000	09464 00442	2	290 NEWTOWN RD
ACITO, NICHOLAS ETAL	0346	455	30		000000	03995 00166	2	201 FOX HOLLOW RD
ACKERMAN, BRADFORD JAMES	0064	219	2		000000	05158 00594	2	324 BIRCH PKWY
ACKERMAN, MICHAEL & KERRY	0302	427	7		000000	03347 02224	2	809 ALBEMARLE ST
ACKERSON, KELLY	0139	270	4		000000	00943 00670	2	115 WOOD ST
ACOSTA, RICHARD H & DANIELLE R	0396	497	49			00199 00817	2	112 HILLTOP LANE
ACQUAVIVA, JOSEPH F & NANCY I	0273	391	7.02		000000	08779 00920	2	205 CARMEL COURT
ACUNTO, JOSEPH W. & TONI A.	0414	500	16		000000	08178 00063	2	445 RADCLIFF ST
ADAMS, CHRISTOPHER & CHRISTINE	0322	441	12		000000	01112 00585	2	753 HICKORY HILL RD
ADAMS, DEXTER & COURTENAY	0072	224	14.01			08288 00052	2	431 CLINTON AVE
ADAMS, PETER J. & KRISTINE A.	0241	349	47		000000	07928 00384	2	312 CALVIN CT
ADELSON, TYLER & JORDAN	0306	429	32		000000	05079 00100	2	802 ALBEMARLE ST
ADLER, MATTHEW & EMILY	0289	421	60			03047 00838	2	731 CHARNWOOD DR
ADLER, JESSE & MARGARET SCARPELLI	0159	290	14		000000	04096 00472	2	335 SUNSET BLVD
ADORNO, MICHAEL V & KATE T	0274	391	33		000000	03661 01109	2	642 MOUNTAIN AVE
ADVENT EVANGELICAL LUTHERAN CHURCH	0024	204	9		000000	07454 00370	15D	781 WYCKOFF AVE
ADZIMA JR, STEPHEN & NICOLE RUELA	0093	245	51.07			05291 00420	2	9 ALEX COURT
AFONSO, JESUS I	0079	232	14		000000	02412 01425	2	511 FRANKLIN AVE
AGAG, JOAN (W)	0014	202	73.01	C5082		03389 00690	2	508B ASPEN LA
AGGARWAL OM P & S & GUPTA PREM N	0362	463	30		000000		2	365 ANDOVER ST
AGHARKAR, NIKHIL & LAURA	0106	258	20.01		000000	04614 01022	2	235 VAN HOUTEN AVE
AGOLLI, ORNELA & KELMENT	0368	472	13.01			01089 00188	2	356 DARTMOUTH ST
AGUIAR, JASON & LORI	0239	349	24		000000	02690 02029	2	343 WYCKOFF AVE
AGUILERA, RAUL J & CAROL A STABILE	0259	355	6		000000	05274 01570	2	190 HENRY PL
AHLSTROM, ANNKA	0369	475	4		000000	00930 02350	2	368 CORNELL ST
AHMED, TARIO	0004	202	6.09			03275 01991	2	527 OLD POST RD
AHMED, WAJMA	0241	349	45		000000	05140 00575	2	308 CALVIN CT
AIELLO, RALPH & ROSEANN	0346	455	33		000000	02652 00030	2	189 FOX HOLLOW RD
AITORO, FRANK & JANIS	0135	268	3			03624 01431	2	90 HARDING RD
AJG HOLDINGS LLC	0328	443	41		000000	02052 01809	2	664 MOUNTAIN AVE
AKELLIAN, DAVID P & SUSAN M	0211	324	17		000000	07228 00131	2	351 LAKE VIEW DR
AKOS, LYGERI	0391	492	8		000000	08260 00399	2	443 GOFFLE RD
ALBA PROPERTY, LLC	0083	235	13.02			07934 00343	4A	625 WYCKOFF AVE
ALBA, BRIDGET KENNEDY	0161	291	1		000000	05221 00640	2	286 SUNSET BLVD
ALBANESE, JOHN & MARK	0017	202.02	26		000000	04497 00680	2	821 WYCKOFF AVE
ALBANESE, JOHN P. & NANCY B.	0003	201.01	17		000000	07801 00683	2	405 O'BRIEN CT
ALBANO, RICHARD & JULIANNE	0293	421.02	55			03370 01813	2	510 COUDERT PL
ALBANO, THOMAS J & KIRSTEN	0106	258	9		000000	03008 02004	2	209 VAN HOUTEN AVE
ALBERT & EVELYN WEBER JOINT REV TR	0009	202	73.01	C4162		05171 00357	2	416B BROMLEY PL
ALBERT, JOHN & EILEEN	0194	316	40		000000	08331 00166	2	476 WYCKOFF AVE
ALDO & LEO LLC	0084	236	5		000000	01826 00038	2	241 EVERETT AVE

TAXING DISTRICT NO. 70 WYCKOFF

COUNTY NO. 02 BERGEN

NAME OF OWNER ADDITIONAL OWNERS	PAGE NO.	BLOCK NO.	LOT NO.	LOT QUALIF.	ACCOUNT NO.	DEED BOOK PAGE	CLASS	PROPERTY LOCATION
ALDO AND LEO LLC NJ	0084	236	6		000000	02426 00660	4A	640 WYCKOFF AVE
ALECCI, JEFFREY M & CYNTHIA S	0298	425	42		000000	00579 00556	2	739 HIGHVIEW DR
ALEJANDRO, MANUEL & LUISA	0112	260	9		000000	01969 01044	2	11 GODWIN DR
ALEKTIAR, KALED M & CATHERINE	0329	443	55			01323 01674	2	664 DANIEL CT
ALFANO, LOUIS & SUSAN	0344	454	16		000000	08666 00531	2	217 COTTAGE RD
ALFANO, RONALD A & RITA A	0411	498	123.01		000000	07256 00069	2	476 LINCOLN AVE
ALFANO, SAM	0266	377	84			05155 01786	2	527 LYDIA LANE
ALI, MIR & ASMA	0293	421.02	20		000000	08728 00820	2	741 ALBEMARLE ST
ALI, MOHAMMED K & MICHELLE LEROUX	0242	349	71		000000	05079 00254	2	473 CEDAR HILL AVE
ALI, SYEDALVI T	0341	453	1		000000	03025 01652	2	460 WEISCH LA
ALIMI, SADI & ARTA	0062	217.01	54.03			01599 00903	2	124 FROST CT
ALIMI, SINAN & KUTTESA	0316	436	23.01			02457 00133	2	688 BIRCHWOOD DR
ALIMI,AMZA & JOYCE C	0304	428	7		000000	06974 00038	2	349 STEINHAUSER LA
ALLAM, BHARAT R & CHRISTA M	0017	202.02	18.01			03338 01900	2	819 DOMM CT
ALLEGRETTA,PAUL	0043	209	12		000000	04395 00952	2	317 MEADOWBROOK RD
ALLEN, JEFFREY A.&WILLIAMS, DENA L.	0217	335	53		000000	08068 00631	2	498 VANCE AVE
ALLEN,LAURENCE L & KAREN	0421	516	5		000000	01623 02195	2	39 HILL ST
ALLEN,THEODORE STEPHEN ETAL	0160	290	25		000000	03976 01209	2	308 MARTOM RD
ALLENDE, MILDRED S.	0167	293	17		000000	07913 00971	2	232 DEMAREST AVE
ALLESSIO,CHRISTOPHER & TARA	0248	351	18		000000	03766 01171	2	383 CEDAR HILL AVE
ALLEVA, LAUREN	0086	239	4			02753 02229	2	244 MORSE AVE
ALLISON VILLAGE CONS ASSOC%LAMBERT	0276	391	58			07464 00666	1	WILLIAM WAY
ALOIA, WILLIAM & CHERYL	0003	201.01	10		000000	08091 00873	2	400 O'BRIEN CT
ALSOP, RICHARD & ASGHARZADEH MARYAM	0192	316	9		000000	03612 00455	2	369 VOORHIS AVE
ALTAMURO, FRANK V & GERALDINE	0419	510	14		000000		2	527 SPENCER DR
ALTER, CHRISTOPHER R & TARA A	0127	265	83		000000	02582 01764	2	193 ANTHONY PL
ALTOMARE,ELINORE	0278	392	22		000000	06883 00672	2	472 CEDAR HILL AVE
ALTIERI, VINCENT & JOEANNE	0053	214	101		000000	04386 01382	2	352 RODNEY RD
ALUTIN,RICHARD&ALUTIN PREMISE TRST	0130	265	123		000000	01074 00055	2	77 MIDLAND AVE
ALVARADO, EDDIN A & ROSALIE M	0174	302	7		000000	07380 00893	2	134 ELMWOOD PL
ALVAREZ, LUIS & RUBY ANN	0273	391	12		000000	02384 01139	2	361 WILLIAM WAY
AMAN,THOMAS L & TANYA	0256	354	9.01		000000	06850 00746	2	307 EVERS ST
AMARANTO, ANDREW& DESPINA PSILLIDES	0234	346	63		000000	04814 01495	2	506 JAMES WAY
AMATO, MATTHEW R & SANDRA L	0113	261	12			08052 00447	2	27 COLONIAL DR
AMBROSE, DANIEL A & LISA A	0229	345	13		000000	08822 00538	2	440 JAMES WAY
AMBROSE, JOHN J. III & ROSEMARIE	0158	289	12		000000	07324 00283	2	339 MARTOM RD
AMELS, REYNOLD	0154	287	17		000000	03309 02205	2	326 MONROE AVE
AMEN, ANGELO & SHAHRZAD	0282	400	2		000000	00791 02055	2	585 EDER AVE
AMENDOLA, LINDA	0144	278	18		000000	08328 00183	2	28 DALE AVE
AMERES, JOHN L & JENNEEN E	0309	430	6.01		000000	01242 00695	2	754 BIRCHWOOD DR
AMEREX ENTERPRISE LLC	0086	240	1		000000	02881 00482	4A	636 WYCKOFF AVE
AMERIO, KEVIN & EVELYN	0024	203	26			08732 00938	2	287 BROOKSIDE AVE
AMERIO,ROBERT P&JUDITH (W)	0128	265	94		000000		2	40 WOODSIDE RD
AMERMAN, ARTHUR C & LINDA A K	0357	462	27		000000	07308 00172	2	390 ANNETTE CT
AMERMAN, LINDA	0303	427	13		000000	02255 00232	2	812 CHARNWOOD DR
AMJAD,ATTIQ	0257	354	35.02			04491 01106	2	215 OAK AVE
AMODEO, JOHN	0042	209	1		000000	08541 00032	2	289 MEADOWBROOK RD
AMORUSO, CHRISTOPHER & ROSANNA	0092	245	41			02798 00373	2	448 FRANKLIN AVE
AMOSCATO, JEFFREY & EMILY	0393	497	7.05			03603 00715	2	222 DEEP BROOK ROAD
AN, JOHN S & CHRISTINA H	0294	421.02	73			01830 01726	2	504 IVY LA
ANDERSEN, GREGORY & MONICA	0386	490	15		000000	08661 00530	2	454 BAXTER AVE
ANDERSON (ETAL), BRYAN	0365	466	51.01			08663 00938	2	64 WYCKOFF AVE
ANDERSON (TRSTE), JON C	0185	314	6		000000	01138 01788	2	496 WEYMOUTH DR
ANDERSON, DANIEL & DANIELA LOPEZ	0229	345	12		000000	04554 01141	2	474 FLORENCE AVE
ANDERSON, GREGORY & ALLISON M	0185	314	7		000000	02735 00494	2	494 WEYMOUTH DR
ANDERSON, JOSEPH D & LAURA A	0361	462	87			08516 00439	2	382 LAVELLE CT
ANDERSON, PHYLLIS J	0334	449	1.02			08300 00778	2	246 BARNSTABLE DR
ANDERSON, WILLIAM S & JANET E	0066	222	1.02	C246		01703 02436	2	208 FIELDSTONE TERRACE
ANDERSON,DAVID &UGRAS STACY	0307	429.01	12.01	C208	000000	03793 00112	2	379 VAN BEEKUM PL
ANDIORIO, GERALD(DV)	0406	498	53		000000	08513 00331	15F	385 HIL-RAY AVE
ANDOLINA, DAVID M & ROSE	0053	214	97		000000	03183 00783	2	366 HARVEY CT
ANDREADES,LYNNE	0118	263	46		000000	04175 00841	2	2 SHERWOOD LANE
ANDREOLI, JOSEPH M	0232	346	29		000000	09552 00191	2	433 ELLIS PL
ANDRESEN, KENNETH C. & MARY C.	0269	378	10		000000	07750 00359	2	502 RICHARD PL
ANDREWS, PAUL M & CORY L	0290	421	85			01633 01961	2	109 WILLOW POND COURT
ANDREWS, RUSSELL	0351	456	47		000000	04700 01974	2	163 COTTAGE RD
ANDRIUOLO, FRANK & GIROLAMA	0179	307	1.01			08487 00096	2	16 LYONS ST
ANDRUKIEWICZ, KRZYSZTOF & RENATA	0374	481	4		000000	03158 01956	2	383 LEHIGH ST

TAXING DISTRICT NO. 70 WYCKOFF

COUNTY NO. 02 BERGEN

NAME OF OWNER ADDITIONAL OWNERS	PAGE NO.	BLOCK NO.	LOT NO.	LOT QUALIF.	ACCOUNT NO.	DEED BOOK	DEED PAGE	CLASS	PROPERTY LOCATION
ANDUJAR, MICHAEL & MIGDALIA	0414	498.01	160			07720	00672	2	12 GIEGEL CT
ANELLO, MARIA	0155	288	9		000000	07767	00917	2	210 VAN HOUTEN AVE
ANGRICK, ROGER & BETH	0094	245	57		000000	03352	01504	2	577 WYCKOFF AVE
ANJAY, L.L.C.	0069	222	3		000000	07848	00830	4B	471 W MAIN ST
ANNA DELUCIA RAMSEY(REVOC TRUST)	0049	214	38		000000	08657	00373	2	274 CENTRAL AVE
ANNIC INVESTMTS LLC	0084	236	9			00087	01063	4A	648 WYCKOFF AVE
ANSARI, RASHID & TANZEELA ETALS	0418	510	2.01			04343	00364	2	510 FRANKLIN TER
ANSPACH, JOHN & JESSICA	0045	213	1		000000	03835	01352	2	56 CULLY LA
ANTCZAK, ADAM	0056	216	3.01			04761	01407	2	388 FERN AVE
ANTINO, KEVIN B & MEREBETH W	0115	262	12		000000	09441	00010	2	29 SHADYSIDE DR
ANTONACCI, VINCENT JR & DEBORAH	0247	351	1		000000	07630	00834	2	381 CARRIAGE LA
ANTONELLIS, DONNA	0373	480	3		000000	08985	00289	2	386 DARTMOUTH ST
ANTONINI, DONNA	0011	202	73.01	C4254		00910	01571	2	425D BROMLEY PL
ANTONIOU, ARIS	0243	349	79			04848	01902	2	334 JAMES WAY
ANZANO, CHRISTOPHER H ETAL	0132	266	9			03075	01991	2	105 SHELDON ST
APONTE, MONICA&HENRRIQUEZ, JOSE A	0346	455	29		000000	04936	01357	2	205 FOX HOLLOW RD
AQUADRO, WILLIAM & MCNEIL, JACQUELINE	0129	265	110		000000	02215	00140	2	7 BURMA RD
AQUINO, MARILYN CO FRENDEL/BROWN LLP	0331	449	1.02	C153		02027	00048	2	153 BREWSTER RD
ARAHILL, JOSEPH P(V)&ELIZABETH	0045	213	3		000000			2	60 BARRETT LA
ARAMANDA, JAMES & LINDA	0050	214	53		000000	05126	00376	2	229 FRANKLIN AVE
ARANDA, KELLY A	0140	270	9		000000	03634	00876	2	103 WOOD ST
ARBUCHO, LUKE & CHRISTINA	0296	423	7		000000	02319	00320	2	769 HIGHVIEW DR
ARCELL, ALISON MAIRI	0081	233	20		000000	04755	01405	2	650 FAIRVIEW PL
ARCEO, CESAR A & LILLIA M (TRSTES)	0414	499	4		000000	01633	02432	2	366 HIL-RAY AVE
ARCEO, LILIA M & CESAR A TRSTES	0338	449	32			01951	00293	2	129 ULLMAN AVE
ARCIERI, GEORGE(V)& ELENA	0151	285	12.01			03056	01060	2	339 MONROE AVE
ARDIA, EVE	0102	250	52		000000	01737	02112	2	566 WYCKOFF AVE
ARELLANO, MARY	0134	267	8		000000	08503	00204	2	109 LINDEN ST
ARENA, ANTHONY & LUCIA	0155	288	11		000000	08847	00145	2	283 MARTOM RD
ARENSTEIN, ALANNA	0291	421	95			03751	01771	2	686 CHARNWOOD DRIVE
ARENSTEIN, BRIAN A & LINDSAY P	0205	320	86		000000	09096	00318	2	347 WEST SHORE DR
ARENZ, MARTIN & LUANNE	0280	394	13		000000	07992	00372	2	254 EASTVIEW TER
ARMANANTE, GEORGE	0321	440	7		000000	02627	02414	2	359 HOLLY DR
ARMANDO, FRANK & ARLENE	0364	466	23.01			09517	00082	2	361 AUBURN ST
ARMENDINGER, NICHOLAS & GAIL	0321	440	6		000000	08470	00099	2	349 HOLLY DR
ARMSTRON, NATHAN & BRIANNE DEMARCH	0329	443	53.01			00508	00317	2	317 SICOMAC AVE
ARMSTRONG, DAVID & KRISTA	0242	349	57		000000	01526	02193	2	343 CALVIN CT
ARNELL, NICHOLAS & GERI	0301	425.01	53		000000	02298	02347	2	723 TERRACE HTS
ARNOLD, BRADLEY & AIMEE	0358	462	43		000000	09021	00363	2	136 WYCKOFF AVE
ARNOLD, JAMES T. & LISA M.	0295	422	5		000000	07990	00902	2	683 LAUREL LA
ARNONE, RICHARD	0218	336	10		000000	00456	01578	2	513 HELENA AVE
ARONE, DOUGLAS E & MICHELLE L	0305	429	28		000000	09559	00312	2	824 ALBEMARLE ST
ARONOV, SERGEY & NATALIE	0296	423	5		000000	00722	01981	2	727 LAUREL LA
ARORA, NEERAJ & MAMTA	0374	481	1.01			00759	01181	2	380 KINGSTON ST
AROUC, AWAKIM & KASPARIAN, FLORIA	0267	377.01	72			04518	00068	2	505 LONG DR
ARRAJJ, JAMES J & GIOVANNA N	0219	336	21			06816	00713	2	512 WAVERLY RD
ARSI, CHRISTOPHER & BRITTANY	0284	400	21		000000	04323	00446	2	559 FARVIEW AVE
ARTEAGA, IVAN & PAMELA A	0243	349	85		000000	08241	00986	2	497 EISENHOWER CT
ARTS, DAVID J & KATHRYN M	0349	456	18		000000	09354	00448	2	158 COTTAGE RD
AS SINGH LLC	0052	214	88		000000	04303	00732	2	319 BIRCH PKWY
ASAN, RONALD L (ETAL)	0134	267	11		000000	01859	00046	2	103 LINDEN ST
ASARNOW, KEVIN & SHANNON	0002	201	31			02990	00965	2	358 STURBRIDGE RD
ASCOLESE, GARY M & MARGUERITE	0027	205	19		000000	07475	00334	2	305 PINE ST
ASGARIAN, KOUROSH & BETH A	0092	245	47.03			09045	00027	2	420 FARMLEY STREET
ASH, JASON & YEVGENIYA	0294	421.02	67			03015	01261	2	720 CHARNWOOD DR
ASHLEY, SCOTT M., ETALS.	0161	291	3		000000	07913	00552	2	289 W STEVENS AVE
ASIMAKOPOLOS, NICHOLAS (TRSTE)	0296	423	16		000000	02858	01170	2	774 ALBEMARLE ST
ASLAN, JAMES	0397	497	53.01	C127		04971	01699	2	127 HUNTINGTON COURT
ASLANIAN, ANN C/O ED ASLANIAN	0124	265	31		000000	07798	00808	2	20 VAN SCHAIA LA
ASTRAN, JAMIE MELISSA	0045	212	8		000000	02352	02335	2	87 LOGAN LA
ATKINS, JAY R. & SHERRI M.	0335	449	1.02	C275		08017	00192	2	275 BARNSTABLE DR
ATKINSON, ROBERT & JANET	0179	307	6.01			08328	00742	2	103 PARK AVE
AUERBACH, JOAN	0261	367	2		000000	07618	00801	2	521 SUZANETTE PL
AUFIERO, VINCENT & DANA ETAL	0176	304	10			02741	01896	2	MEDA PL - REAR
AUG, MARK & JENNIFER MACKAY-AUG	0113	261	7		000000	02228	01521	2	254 FRANKLIN AVE
AUGER, ROBERT L(V) & BARBARA L	0024	204	6		000000	07449	00058	2	412 PATTON PL
AUGUSTINE, JOSEPH & LORRAINE	0007	202	73.01	C4014		03444	00364	2	401D BROMLEY PL
AUGUSTO, CARL W (V) & MARIE J	0119	263	54		000000			2	67 HARDING RD

TAXING DISTRICT NO. 70 WYCKOFF

COUNTY NO. 02 BERGEN

NAME OF OWNER ADDITIONAL OWNERS	PAGE NO.	BLOCK NO.	LOT NO.	LOT QUALIF.	ACCOUNT NO.	DEED BOOK	DEED PAGE	CLASS	PROPERTY LOCATION
AUGUSTYN, KATHLEEN J.	0135	267	25		000000	08077	00200	2	116 SHELDON ST
AUGUSTYN, KATHLEEN J.	0017	202.02	27		000000	08077	00204	2	815 WYCKOFF AVE
AUMAITRE, JUAN CARLOS RAVELL ETAL	0249	351	34		000000	04627	00666	2	392 ATWOOD PL
AUPPERLEE, JAMES A & RUTH E	0369	475	13		000000	06885	00693	2	371 DARTMOUTH ST
AVAGLIANO (ETAL), JOHN	0329	443	54.01			08490	00533	2	656 DANIEL CT
AVANESYAN, VREZH & ANNA	0238	349	11		000000	03857	00875	2	353 ORCHARD RD
AVELLA, DOUGLAS G & ELIZABETH M	0011	202	73.01	C4253		03257	00804	2	425C BROMLEY PL
AVERSA, JAMES J & KIMBERLY JORDAN-	0027	205	18		000000	03286	01051	2	311 PINE ST
AVIA, EILEEN	0192	316	5		000000	02423	01922	2	353 VOORHIS AVE
AVIGDOR, RAHEL	0250	352	8		000000	02998	00763	2	301 NEWTOWN RD
AWAD, MARY ROSE	0419	510	10			01666	00432	2	509 SPENCER DR
AWAD, REDA & MARY ROSE	0220	337	14		000000	03337	02434	2	490 VANCE AVE
AXELROD, AMY & FREY, BRIAN	0231	346	22		000000	03232	00257	2	421 MEER AVE
AYDIN, EMIN	0077	231	4		000000	01877	00103	2	524 CLINTON AVE
AYERS, SAMUEL & RUTA	0113	261	11		000000	08017	00017	2	31 COLONIAL DR
AYLWARD, SEAN M & MEGAN B	0374	481	13		000000	08235	00564	2	26 WYCKOFF AVE
AYOUB, MARGARET R & BROWN, BRENDAN P	0139	270	2		000000	03627	00309	2	74 HARDING RD
AZARIAN, JOHN M	0060	217	26		000000	00851	01015	2	39 EDGEWOOD AVE
AZIZ, RAAFAF & EMAN	0410	498	110.01			08387	00147	2	497 GOFFLE RD
AZZAWI, WADDAH	0076	230	17		000000	03563	01046	2	612 LAWLINS RD
AZZOLINO, MONICA L.	0032	206	47			07998	00247	2	315 WINDHAM CT
AZZOPARDI, DIERDRE & DAVID	0392	492	20		000000	04775	01200	2	464 LINCOLN AVE
B C ESTATES, LLC	0084	237	2.01			08623	00764	4A	378 CLINTON AVENUE
BAAMONDE, ROBERT & LINDA	0355	461	22		000000	00853	01486	2	414 CALDWELL DR
BAART, DAVID (JAMES & DORIS/L.E.)	0407	498	75.01		000000	00919	22988	2	59 GIRARD AVE
BACH, CYNTHIA G.	0103	254	2		000000	08044	00438	2	261 MONROE AVE
BACHARDY, MARK & ANGELA	0206	320	102		000000	08766	00014	2	296 W STEVENS AVE
BACHRACH, JONATHAN & LINDSAY	0259	354	54			03825	01615	2	317 PAUL CT
BACSIK, JEFFREY M. & MARGARET M	0221	338	2		000000	07204	00537	2	565 CHESTNUT ST
BACZYNSKI, MICHAEL J & JANE B	0168	295	11		000000	00399	00349	2	159 PACKARD AVE
BAE, JONG WON & YOUNG SOOK	0270	379	11		000000	08482	00414	2	514 EUGENE WAY
BAETZ, MICHAEL R & NATASHA ZAWISLAK	0403	497.01	3			05108	01007	2	428 RED ROCK ROAD
BAEZ, DEIVIS & PACHECO, PATRICIA	0079	232	11		000000	01951	02321	2	497 FRANKLIN AVE
BAGAR, JUDITH	0349	456	19		000000	07296	00718	2	160 COTTAGE RD
BAGNUOLO, DARYL P & STACY L	0362	463	32		000000	08612	00482	2	76 MARY ANN LA
BAHADURIAN, VACHE E & JENNIFER L	0125	265	41		000000	00060	00055	2	66 VAN SCHAIK LA
BAHO, GARY & SARAH	0267	377.01	47			02217	01644	2	437 WILLIAM WAY
BAHO, GEORGE & NATALIE	0265	377	55			01769	01274	2	506 LONG DR
BAHRENBURG, JOHN F & AKASHI	0385	489	13		000000	03302	01400	2	459 BAXTER AVE
BAHRI, KAMAL G. & NADIA SARDI	0170	298	10		000000	08265	00480	2	46 HURLEY AVE
BAHRI, NAYLA N & HAAKON C JEPSEN	0081	233	15		000000	01112	00326	2	475 FRANKLIN AVE
BAIG, MUHAMMAD & MIDIHA MIRZA	0322	441	6		000000	03362	01494	2	296 BRIARWOOD DR
BAIL, CLIFFORD A. & JONI W.	0211	324	8		000000	08033	00888	2	380 CARRIAGE LA
BAILEY, BRETT & BUNIMOVICH, EVELYN	0309	430	9		000000	04526	01772	2	738 BIRCHWOOD DR
BAIN, CARA & MICHAEL	0193	316	27		000000	04816	00915	2	379 MARTON RD
BAIN, PATRICK EDWARD ETAL	0153	287	16		000000	03619	00100	2	330 MONROE AVE
BAJAK, CURTIS W	0095	245	77		000000	03898	00880	2	451 HARTUNG DR
BAJAKIAN, HARRY & SUSAN	0384	488	30.01		000000	08678	00102	2	50 COLGATE AVE
BAJWA, UMER & SABAH	0136	268	5		000000	03850	00832	2	115 COLONA ST
BAK, ADRIAN & ALEXANDRA ATIENCA-	0161	291	6		000000	04833	01998	2	301 W STEVENS AVE
BAKALEYNIK, MAXIM & NATOVICH, MIRIAM	0019	202.02	98			04375	00624	2	815 DOMM CT
BAKER, BARBARA KIM	0370	476	3		000000	01039	01989	2	364 DARTMOUTH ST
BAKER, BRIAN R. & BAGLI, PATRICIA	0321	441	2		000000	07680	00808	2	319 MERRYWOOD DR
BAKER, KENNETH & AMY	0324	441	37		000000	08625	00880	2	382 HOLLY DR
BAKKER, MICHELLE	0408	498	92		000000	03506	00313	2	394 HIL-RAY AVE
BALAAM, MARTIN & COLETTE MARIE	0005	202	42		000000	02650	02461	2	449 PATTON PL
BALACICH, MARIA V	0234	347	3		000000	04953	00817	2	433 VICTOR WAY
BALDASSARE, THOMAS J & KARREN A	0219	336.01	17.01			05018	00904	2	483 RUSSELL AVE
BALDINI FAM IRREVOC TRT%L BALDINI	0170	298	9		000000	02809	02360	2	42 HURLEY AVE
BALLAN, MICHAEL & NANCY	0161	291	11		000000	01603	01325	2	319 W STEVENS AVE
BALLETTA, JOHN & ELIZABETH	0202	320	55		000000	05196	01634	2	388 HAMPSHIRE COURT
BALLOU, DAVID & KATHRYN	0171	299	15			08077	00837	2	162 GODWIN AVE
BALTER, RICHARD & KAREN	0060	217	61			07490	00991	2	220 NAVAJO DR
BANDAZIAN JR, JACK A	0113	261	3		000000	01439	01168	2	270 FRANKLIN AVE
BANDAZIAN, DARLENE A	0022	203	10		000000	00120	01281	2	356 STRATTON CT
BANDY, PATRICIA K & LEE R	0336	449	1.02	C286		04591	00124	15F	286 BARNSTABLE DR
BANEN, ELLIOTT A & MARY E	0034	208	36		000000	00260	00282	2	105 VAN BLARCOM LA
BANKS, MARAL APELIAN	0144	278	8		000000	01540	00205	2	65 PARK AVE

TAXING DISTRICT NO. 70 WYCKOFF

COUNTY NO. 02 BERGEN

NAME OF OWNER ADDITIONAL OWNERS	PAGE NO.	BLOCK NO.	LOT NO.	LOT QUALIF.	ACCOUNT NO.	DEED BOOK	DEED PAGE	CLASS	PROPERTY LOCATION
BANKS, RANDALL C	0099	250	12		000000	00754	00221	2	280 EVERETT AVE
BARAL, STEPHEN & LILLIAN	0328	443	37		000000	07261	00494	2	684 MOUNTAIN AVE
BARBAGALLO, FRANK & AGNES	0289	421	63			05287	00243	2	717 CHARNWOOD DR
BARBAGALLO, FRANK P & AGNES	0318	437	15.01			02247	01262	2	295 SQUAWBROOK RD
BARBAGALLO, JOSEPH & PAULA	0308	429.01	17		000000			2	789 MOUNTAIN AVE
BARBARITO, JAMES & COLLEEN	0330	449	1.02	C148		02470	00427	2	148 BREWSTER RD
BARBIERE, CHRISTABEL	0182	310	20		000000	08016	00473	2	505 WEYMOUTH DR
BARDEN, EDWARD & PATRICIA	0047	214	8		000000	07451	00983	2	306 JOAN PL
BARKAN, JONATHAN & BROOKE	0160	290	18		000000	04742	00670	2	340 MARTOM RD
BARKER, EVAN & PATRICIA	0236	348	12		000000	01333	00516	2	480 VICTOR WAY
BARNA, LYNN M	0365	466	52.04			00976	01799	2	385 AUBURN STREET
BARNES, DENNIS & CAROL ANN	0420	511	8		000000			2	523 HOPPER AVE
BARON, KENNETH & MARIE DONNA	0055	214	131			07219	00887	2	338 LANDI COURT
BARON, MICHAEL & KRISTI	0263	377	10		000000	03790	01448	2	427 KELLY CT
BARONE, JOSEPH D & CHERIS, JILL H	0331	449	1.02	C166		02576	00038	2	166 BREWSTER RD
BARONE, RONALD & KATHLEEN	0160	290	16		000000	07312	00575	2	385 PATHWAY MANOR
BARR, DANIEL & SUZANNE G	0300	425.01	8			08886	00466	2	427 SICOMAC AVE
BARREDO, ROUEL F & YOMAIRA	0213	331	44			04612	01748	2	117 CUMBERLAND CT
BARRETO, ALBERT J & MIRIAM J	0025	204	19		000000	07134	00295	2	444 PATTON PL
BARRETT, DORYL C & THERESA	0338	449	21.01			01442	01283	2	106 ULLMAN AVE
BARRETT, JANE R ETALS	0136	268	7		000000	04858	01601	2	109 COLONA ST
BARRETT, NICHOLAS & LINDSEY	0138	269	8		000000	00442	00710	2	107 EDISON ST
BARRETT, THOMAS J	0059	217	13		000000	09575	00228	2	60 LOGAN LA
BARRIOS, MILTON H ETAL	0344	455	2		000000	03907	01830	2	486 CEDAR HILL AVE
BARRISTER CONDO ASSOCIATION	0109	259	25.02					1	BARRISTER COURT
BARRISTER LAND DEVELOPMENT CORP	0312	433	6		000000	04665	01961	2	364 SMITH PL
BARRY, CHAD & TRACY	0149	282	25		000000	08050	00333	2	512 HARTUNG DR
BARRY, RYAN & RAE ANNE	0163	292	10		000000	01665	00066	2	191 VAN HOUTEN AVE
BARSAONA, JOSEPH A. & JOANNE A.	0088	243	8.02		000000	08079	00299	2	569 FRANKLIN AVE
BARTH, BARRY & DALE	0226	342	7		000000	07005	00308	2	494 JAMES WAY
BARTLETT, JILL	0044	211	6		000000	08058	00667	2	95 LOGAN LA
BARUA, NRIPEN & MONICA & NEIL	0227	343	5		000000	04327	01953	2	469 JAMES WAY
BARZOLA, CHRISTIAN J & MELISSA A	0307	429.01	9		000000	03627	01845	2	764 FREDERICK CT
BASA, ANDREW A. & AIMEE	0279	393	14		000000	08316	00708	2	242 WYCKOFF AVE
BASHIAN, PRISCILLA	0046	214	2		000000	07710	00251	2	321 CRESCENT AVE
BASHIAN, RALPH & LORRAINE	0331	449	1.02	C158		08494	00217	2	158 BREWSTER RD
BASSETT, PRESTON JR & JOSEPHINE (W)	0211	324	11		000000			2	376 ATWOOD PL
BATINJANE (ETAL), ELIAS	0314	436	3		000000	08539	00957	2	363 SICOMAC AVE
BATTAGLIA, JOSEPH & BRENDA	0405	498	47.02		000000	01664	01046	2	60 RAVINE AVE
BATTAGLIA, JOHN & HAUER, MELISSA	0092	245	45		000000	04401	00596	2	420 FRANKLIN AVE
BATTI, JAMES F JR (V) ROSEMARY CLEARY	0240	349	31		000000	06910	00094	2	428 SNYDER RD
BATTIFARANO, JAMES & NANCY	0237	349	4.02			02027	00178	2	411 DRURY LANE
BATTIFARANO, JAMES & RHONDA	0185	314	8		000000	01456	00005	2	492 WEYMOUTH DR
BAUER, FRANCIS D & TERESA	0330	449	1.02	C127		04229	01503	2	127 BREWSTER RD
BAUM, IDAN & TAL, LEERONE	0128	265	97		000000	05141	00884	2	34 WOODSIDE RD
BAUMEISTER, BERTRAM F & ROSE M	0393	497	3		000000			2	480 GRANDVIEW AVE
BAUMGARTEN, EVAN & LISA	0351	456	59		000000	08106	00277	2	180 COOLIDGE TER
BAVAGNOLI JR, WILLIAM C & BORST, ERIKA	0137	268	25		000000	03941	01538	2	116 LINDEN ST
BAVAGNOLI, WILLIAM C & SUSAN	0074	229	6		000000	08307	00994	2	570 POPLAR CT
BAYCORA, IBRAHIM MICHAEL	0018	202.02	32		000000	00614	00774	2	409 PATTON PL
BAYCORA, YELDRIM & JEAN ANN	0165	293	16.02	C16		01821	01176	2	74 HEATHER LANE
BAYKOWSKI, ROBERT & KRISTY	0181	310	1		000000	02183	00561	2	530 CARLTON RD
BCUW MADELINE HOUSING PARTNERS LLC	0085	238	2		000000	02771	00546	15F	370 CLINTON AVE
BEANE, CHRISTIAN L	0309	430	5		000000	00150	01876	2	760 BIRCHWOOD DR
BEASLEY, HARRY JOHN	0374	481	11.01			01843	01057	2	22 WYCKOFF AVE
BEAUCHAMP, DONALD & KYUNG HWA RHEE	0291	421	90			00750	01148	2	698 CHARNWOOD DR
BECK JR, GEORGE & SHAMAINIE	0350	456	43		000000	04325	00093	2	175 COTTAGE RD
BECKER-HARRIS (ETAL), ROBIN	0343	454	13		000000	08970	00172	2	419 MANCHESTER WAY
BECKER, DANIEL & SHARI	0184	313	7			09227	00218	2	452 FAIRFIELD RD
BECKER, E. DAVID & CHRISTINE S.	0282	395	25		000000	08157	00896	2	194 HILLCREST AVE
BECKER, MAURA A	0268	378	4		000000	02735	00317	2	497 EUGENE WAY
BECKER, PHYLLIS	0222	338	17			05252	01112	2	543 FARVIEW CT
BEDEVIAN, SARKIS & RUTH	0334	449	1.02	C232		08777	00896	2	232 BARNSTABLE DR
BEDNARSKI, KRZYSZTOF	0235	347	12		000000	03343	01971	2	479 VICTOR WAY
BEEKMERE, INC. C/O GREEN, RICHARD	0204	320	69		000000			1	WEST SHORE DR
BEGINA, MICHAEL A & MICHELLE L	0279	393	13		000000	08422	00034	2	240 WYCKOFF AVE
BEHAN, WILLIAM M & ELLEN R	0026	205	7		000000	08238	00439	2	365 CRESCENT AVE
BEHNKE, FRED & DEBORAH	0244	349	94		000000	07145	00053	2	472 MEER AVE

TAXING DISTRICT NO. 70 WYCKOFF

COUNTY NO. 02 BERGEN

NAME OF OWNER ADDITIONAL OWNERS	PAGE NO.	BLOCK NO.	LOT NO.	LOT QUALIF.	ACCOUNT NO.	DEED BOOK	DEED PAGE	CLASS	PROPERTY LOCATION
BEHR, KERRY & JOAN	0272	380	4		000000	06929	00070	2	343 JAMES WAY
BEHRENS, ANDREW & KRISTINE	0053	214	106		000000	08515	00619	2	346 RODNEY RD
BEIGEL, STEVEN F & BARBARA ALTMAN	0047	214	11		000000	06762	00876	2	296 JOAN PL
BEIRNE, KEVIN & STACEY	0320	438	9		000000	02359	00585	2	753 WILLOW RUN
BEIRNE, STACEY L (L PITEK LIFE EST)	0323	441	31		000000	05132	01458	15F	414 HOLLY DR
BELANUS, JONATHAN & KERRY S.	0044	210	9			09137	00424	2	365 DRAKE RD
BELISONZI, DEIDRE P.	0407	498	65		000000	08362	00610	2	335 HIL-RAY AVE
BELL, COLIN & SUSE	0191	315	16		000000	08109	00692	2	508 WYCKOFF AVE
BELL, DANIEL & ASHLEY KIM	0278	393	5		000000	02071	01255	2	243 EASTVIEW TER
BELL, ELIZABETH	0013	202	73.01	C4524				2	452D BROMLEY PL
BELL, JOHN JEFFREY ETAL	0015	202	84			05159	01609	2	516 OLD POST RD
BELL, WILLIAM & AMY BETH	0289	421	70			00510	00044	2	685 CHARNWOOD DRIVE
BELLANTONE, MICHAEL & ANDREA	0204	320	76		000000	09205	00125	2	335 WEST SHORE DR
BELLEZZA, JOAN K	0012	202	73.01	C4482		03523	01824	2	448B BROMLEY PL
BELLI, NOEL G & KATHLEEN O	0068	222	1.02	C806		01438	01746	2	806 FIELDSTONE TERRACE
BELLOVICH, MICHAEL & NANCY	0322	441	8		000000	09468	00110	2	288 BRIARWOOD DR
BELOHOUBEK, AXEL M & MARLENE	0175	304	4		000000	07557	00137	2	47 DEERFIELD RD
BELOV, SERGEI A & KHATUNA T	0202	320	42		000000	09472	00083	2	376 LAKE VIEW DR
BELTHOFF, MATTHEW & MARY J	0256	354	10.01			08507	00826	2	314 EVERS ST
BELTRAMI, YAN & CHO, MIN	0114	262	8		000000	05037	01447	2	34 COLONIAL DR
BENANTI, CATERINA A & PIRRONE, PIETRO	0363	464	4		000000	05306	00507	2	89 MARY ANN LA
BENEDETTO, JOSEPH R	0201	320	16		000000	03407	01089	2	301 CEDAR HILL AVE
BENEDETTO, NICHOLAS ETAL	0130	265	122		000000	05268	00978	2	71 MIDLAND AVE
BENEDIK, BRIAN & KELLI	0157	288	37		000000	08992	00482	2	310 VOORHIS AVE
BENEDIK, JOHN F. & ANDREA	0331	449	1.02	C152		07776	00314	2	152 BREWSTER RD
BENENSON, STEVEN P & JENNIFER K	0291	421	94			08636	00854	2	2 ANNA LN
BENNETT, HAROLD E & ARLENE M	0059	217	14		000000			2	47 EDGEWOOD AVE
BENNETT, PETER & MARIANNE F	0329	449	1.02	C125		04660	00027	2	125 BREWSTER RD
BENNORTH, ERIK O. & CAROL H.	0038	208	108			07629	00024	2	49 VAN BLARCOM LA
BENSON, A. SUSAN, TRUSTEE	0207	321	3		000000	08375	00799	2	334 ALLISON WAY
BENSON, ADAM J & MERLUZA, JOHANNA M	0231	346	21		000000	05208	00374	2	415 MEER AVE
BENSON, W. ROGERS JR. & REBECCA B	0223	339	8		000000	07303	00887	2	488 BERKELEY DR
BENTO, MARK & LINDA	0391	491	66			07589	00393	2	413 LINCOLN AVE
BENZ, MARK & SHAB	0346	455	31		000000	01132	00041	2	197 FOX HOLLOW RD
BERARDO, NICHOLAS & THERESA	0268	377.01	78			07482	00457	2	536 LYDIA LANE
BERARDO, THOMAS C & O'MEARA, PATRICIA	0047	214	10		000000	03874	00430	2	302 JOAN PL
BERBERICH, BARRY C & DEENA	0012	202	73.01	C4403		04238	01613	2	440C BROMLEY PL
BERDAN HOUSE ASSOC LLC	0424	516	46		000000	08711	00600	2	7 BUSH LA
BERDY, JACK M & MARJORIE H	0358	462	36		000000			2	381 ANNETTE CT
BERENSON, RICHARD & ARAZ, LINDA	0304	428	9.01			08245	00407	2	831 MOUNTAIN AVE
BERGE, MARIE EILEEN	0046	214	3		000000	08067	00022	2	315 CRESCENT AVE
BERGEL, PAUL & SUSAN	0076	230	23		000000	08079	00130	2	636 LAWLINS RD
BERGEN CHRISTIAN TESTIMONY CHURCH	0262	377	2			07734	00702	15D	560 RUSSELL AVE
BERGEN COUNTY PARK COMMISSION	0126	265	63.01		000000			15C	CRESCENT AVE
BERGEN II, EDWARD J & PAJACK, ASHLEY	0201	320	41		000000	04018	01191	2	372 LAKE VIEW DR
BERGER (ETAL), ROBERT H	0277	392	17		000000	08765	00664	2	457 CALDWELL DR
BERGER, JAY & ROBYN	0217	335	39.02			00854	01692	2	520 VANCE AVENUE
BERGER, LAWRENCE I & HEATHER	0048	214	30		000000	02771	00974	2	287 CENTRAL AVE
BERGER, PETER	0328	443	44.02			02059	02092	2	329 SICOMAC AVE
BERGER, RICHARD G & LAURIE A	0234	346	61		000000	02855	01824	2	464 GEORGE PL
BERGMAN, JEFFREY & ANNE	0357	462	28			01537	01581	2	386 ANNETTE CT
BERGQUIST, ROBERT D & MICHELE M	0047	214	12		000000	00236	00120	2	288 JOAN PL
BERGSTEDT, TERRILL W & BARBARA M	0270	379	14		000000			2	500 EUGENE WAY
BERITELLI, THOMAS J & SHARON A	0020	203	3.03	C427		09239	00104	2	427 WINDHAM CT N
BERKELEY, PHILIP & SHERYL	0034	208	45		000000	05034	01638	2	278 MEADOWBROOK RD
BERKHIN, MARIA	0373	480	1		000000	03119	02201	2	382 DARTMOUTH ST
BERKOWITZ, BERNARD & RITA S	0068	222	1.02	C902		08650	00750	2	902 FIELDSTONE TERRACE
BERMAN, ROSALIE	0201	320	39		000000	07719	00651	2	362 LAKE VIEW DR
BERNICE, THOMAS & CLEAVER, MEAGHAN	0353	456	83		000000	04202	01928	2	168 NANCY LA
BERNSTEIN, HENRY & MERYL	0135	268	4		000000	02084	00366	2	117 COLONA ST
BERNSTEIN, MICHAEL J & LAURA K	0156	288	28		000000	01451	01681	2	357 PATHWAY MANOR
BERTANI, ROBERT & ANDREA PELLICCIARI	0013	202	73.01	C5042		00046	01357	2	504B ASPEN LA
BERTELLI, JOSHUA P & LINDSAY S	0313	434	19		000000	01456	01936	2	747 MOUNTAIN AVE
BERTUNA, IDRIA G. (S)	0155	288	15		000000	07943	00069	2	287 VILLAGE PL
BERZ II, CARL M (V) & CHERYL	0261	366	15		000000	03725	00665	2	716 TIMBERLINE DR
BEST WYCKOFF CONDO LLC	0026	205	1	C204		08460	00211	4A	800 WYCKOFF AVE C204
BESWICK, JASON & CARYN	0275	391	49			00987	00760	2	316 WILLIAM WAY
BETHANY CH OF THE ASSEM OF GOD INC	0224	340	9		000000	02022	01836	15D	540 WELLINGTON DR

TAXING DISTRICT NO. 70 WYCKOFF

COUNTY NO. 02 BERGEN

NAME OF OWNER ADDITIONAL OWNERS	PAGE NO.	BLOCK NO.	LOT NO.	LOT QUALIF.	ACCOUNT NO.	DEED BOOK	DEED PAGE	CLASS	PROPERTY LOCATION
BETHANY CHURCH ASSEMBLY OF GOD	0223	340	6		000000	07654	00790	15D	568 WELLINGTON DR
BETHANY CHURCH ASSEMBLY OF GOD	0223	340	6		000000	07654	00790	4A	568 WELLINGTON DR
BETHANY CHURCH OF THE ASSEMBLY OF GOD	0224	340	7		000000	07284	00119	15D	552 WELLINGTON DR
BETTI, STEVEN	0178	306	3.01			01173	01326	2	31 HOWARD ST
BEUCLER, PETER C & ERIKA L	0320	439	9		000000	09532	00400	2	735 WILLOW RUN
BHATIA, AMIT & SHAILA ANAND-	0043	209	16		000000	05073	01582	2	303 MEADOWBROOK RD
BHUSHAN, ANAND & SRIVASTAVA, TANU	0048	214	21.03			02021	00306	2	290 LUCAS LANE
BHUSHAN, VIVEK (ETAL)	0364	466	12.01			01477	01107	2	370 ANDOVER ST
BIANCHINI, GENE	0229	346	2		000000	09180	00374	2	434 RUSSELL AVE
BIANCO, JOSEPH & LUCILLE	0008	202	73.01	C4042		03245	02300	2	404B BROMLEY PL
BIANCO, LAUREN	0390	491	53.01			04318	01449	2	428 LOUISA AVE
BICKFORD, KYLE & KEVIN	0422	516	11		000000	04946	00781	2	514 HOPPER AVE
BIEBER, EVAN & MELANIE	0225	340	24			02468	00929	2	462 VANCE AVE
BIELA-STANTON, AGNIESZKA	0168	295	8		000000	04774	00657	2	151 GODWIN AVE
BIELN, THEODORE & KATHLEEN	0347	456	1		000000	03487	00243	2	426 MANCHESTER WAY
BIENSTOCK, CRAIG & JILL	0225	340	31.01			01407	00846	2	498 WELLINGTON DR
BIENSTOCK, JEFFREY & JUDITH G.	0276	391	56			07929	00462	2	313 KENNETH PL
BIESEL, TALIN A	0037	208	92		000000	08472	00111	2	48 EDGEWOOD AVE
BIGLER, BRIAN & MARY LYNNE	0017	202.02	17		000000	07817	00460	2	436 LAKE RD
BILICI, MEHMET Y & ZUBEYDE	0329	443	56			09108	00361	2	665 DANIEL CT
BILODEAU, JOSEPH R TRUSTEE	0263	377	24		000000	05035	01278	2	511 RICHARD PL
BINDER, GREGG & SAMANTHA	0056	216	2.03			04827	00441	2	392 FERN AVE
BIRSTEIN, GARY M & JILL	0336	449	1.02	C292		04208	00299	2	292 BARNSTABLE DR
BIRKENFELD, ALEXANDER & REBECCA	0236	348	7		000000	02863	00265	2	459 MEER AVE
BIRNBAUM, SCOTT K & KAREN E	0204	320	81		000000	00150	00340	2	341 WEST SHORE DR
BIROC, KURT & MALENA	0200	320	2		000000	03044	01287	2	143 VAN HOUTEN AVE
BIRRRER, BRIAN J & CAROL A	0133	266	30		000000	09486	00030	2	222 GODWIN AVE
BISCAMP, LINDA	0012	202	73.01	C4444		08422	00001	2	444D BROMLEY PL
BISSETTA, BRUNO G. & NANCY R.	0146	279	9		000000	07967	00001	2	553 LEE CT
BIUNNO, VINCENT & MURPHY, MICHELLE	0213	332	1		000000	05198	00053	2	131 GODWIN AVE
BIZUB, THOMAS J & KATHERINE L	0185	313	18		000000	08153	00292	2	479 WEYMOUTH DR
BIZZOCO, GUY T & ALLISON S	0186	314	18		000000	02804	01250	2	464 WEYMOUTH DR
BIZZOZZARO, MICHAEL & MEGAN	0316	436	29			04882	01176	2	704 GALENKAMP COURT
BLACK, KARL BRADLEY ETAL	0345	455	16		000000	01567	02408	2	452 GLENDALE RD
BLACK, RICHARD & KATHY A	0413	498.01	136			07600	00966	2	476 LOUISA AVE
BLACKMER, LAURA J	0040	208.01	19		000000	04628	01788	2	282 SYCAMORE CT
BLACKSTONE, SAMUEL K & JENNIFER RUTH	0042	209	4		000000	04286	01417	2	53 BARRETT LA
BLAKESLEE, DAVID & DOROTHY L	0177	305	24			08970	00001	2	21 LYONS ST
BLAKESLEE, DAVID D & DOROTHY	0062	217.01	52		000000	06869	00607	2	246 CRESCENT AVE
BLASHFORD, DONALD & SUSAN	0287	411	35			08121	00092	2	504 HARVEST CT
BLASHFORD, TIMOTHY J ETAL	0231	346	20		000000	02987	01036	2	411 MEER AVE
BLAYLOCK, WILLIAM (V) & PATRICIA	0347	455	40			07304	00559	2	221 FOX HOLLOW RD
BLEEKER, KYLE & BRIELLE	0100	250	24.01		000000	02571	01266	2	321 MONROE AVE
BLEY, JOHN JR & LESLIE	0391	492	13.01			09283	00175	2	450 LINCOLN AVE
BLOCH, ROY (ETAL)	0211	324	12		000000	01546	01166	2	371 LAKE VIEW DR
BLOCK, STEVEN & FRANCINE	0152	285	21		000000	08654	00568	2	397 FRANCES PL
BLOOM, CHERYL	0272	380	7		000000	07587	00098	2	329 JAMES WAY
BLUM (ETALS), WAYNE(DOUGLAS)	0092	245	32.01			00050	01191	2	571 OVERLOOK DR
BLUM, STEVEN D, & CHERYL A	0120	264	2		000000	07570	00510	2	56 HARDING RD
BMW HOLDINGS LLC	0314	436	4		000000	03951	01733	4A	359 SICOMAC AVE
BOAK, DAVID F & MAUREEN M	0206	320	99		000000	03127	02179	2	300 W STEVENS AVE
BOARDMAN, SCOTT C. & GRETCHEN S	0358	462	33		000000	07810	00700	2	369 ANNETTE CT
BOCCHINO, EDWARD E & LINDA C	0157	289	3		000000	00637	01889	2	299 MARTOM RD
BODART, JAMIE A & KRISTEN J	0361	463	8.02			01517	00606	1	ALBRIGHT ST
BODART, KRISTEN J & JAIME A	0361	463	10.02			01517	00641	1	ALBRIGHT ST
BODART, JAIME A & KRISTEN J	0361	463	12.02			08347	00070	2	361 AMHERST ST
BODINO, MATTHEW & JOSEPHINE	0162	291	18		000000	09551	00450	2	334 SUNSET BLVD
BOE, ERIC N & BARBARA B	0382	486	17		000000	08276	00592	2	415 KINGSTON ST
BOEHM, STEPHANIE & ALEXANDER KOKOT	0172	300	17		000000	04830	01001	2	49 HURLEY AVE
BOEL, CHRISTOPHER & LESLIE	0308	429.01	48		000000	03352	00792	2	340 RUIT FARM RD
BOGART, BRIGETTE	0049	214	46		000000	03176	00474	2	205 FRANKLIN AVE
BOGDANSKY, THOMAS & MAE	0230	346	3.01			01346	00289	2	430 RUSSELL AVE
BOGDEN, MADELINE C	0168	295	15		000000	08596	00391	2	127 E STEVENS AVE
BOGERT, PAMELA	0347	455	45			07702	00639	2	456 GLENDALE RD
BOGUSH, BRIAN M & CHRISTINA M	0090	245	13		000000	02052	00202	2	624 WISHING WELL RD
BOGUSTA, DIANE M & THEODORE J	0232	346	26		000000	09026	00390	2	419 ELLIS PL
BOGWALD, JOHN & ERIKA	0069	222	13		000000	01502	00059	2	655 QUACKENBUSH AVE
BOHACZUK, ANTHONY B. & PHYLLIS I.	0307	429.01	14		000000	07889	00971	2	769 MOUNTAIN AVE

TAXING DISTRICT NO. 70 WYCKOFF

COUNTY NO. 02 BERGEN

NAME OF OWNER ADDITIONAL OWNERS	PAGE NO.	BLOCK NO.	LOT NO.	LOT QUALIF.	ACCOUNT NO.	DEED BOOK PAGE	CLASS	PROPERTY LOCATION
BOHAN, MARY BARBARA TRSTES/ETAL	0083	235	6		000000	05215 00334	2	409 HIGHLAND AVE
BOHAN, MARY CATHERINE&DAVID	0331	449	1.02	C167		04818 01760	2	167 BREWSTER RD
BOHN, KIRSTIN & JORQUERA, CHRISTIAN	0366	469	4		000000	02420 00072	2	74 YALE AVE
BOIVIN, JANETTE	0313	434	12		000000	02012 01708	2	723 MOUNTAIN AVE
BOIVIN, NICHOLAS & PAIGE	0373	480	8		000000	04427 01880	2	40 WYCKOFF AVE
BOJCIK, MICHAEL III & SHARON	0273	391	9		000000	08607 00196	2	343 WILLIAM WAY
BOLE, CHRISTOPHER & EVANGELINE	0148	282	6			05299 01803	2	464 HARTUNG DR
BOLICH, GEOFFREY P	0220	337	4		000000	04896 01550	2	501 BERKELEY DR
BOLLENBACHER, PAUL T & MARIA LENOR	0158	289	14		000000	00017 00362	2	342 VILLAGE PL
BOLLINE, CHARLES D & PAMELA L	0236	348	6		000000	07538 00213	2	453 MEER AVE
BOLLINGER, CHARLES & PATRICIA	0059	217	10		000000	06954 00780	2	76 LOGAN LA
BOLTON, EUGENE PATRICK ETAL	0135	267	20		000000	05032 01832	2	104 SHELDON ST
BONAMARTE, CHRISTOPHER G&CHRSTINE A	0373	480	6		000000	03023 00213	2	392 DARTMOUTH ST
BONANNI, KEVIN&LOVECCHIO, CHRISTINA	0344	454	20		000000	04133 01068	2	428 GLENDALE RD
BONANNO, JOSEPH & CONCETTA	0087	241	6		000000	07647 00413	4A	258 EVERETT AVE
BONCHONSKY, PETER ARTHUR ETAL	0079	232	7		000000	05150 00858	2	500 OLD WOODS RD
BOND, ROBIN & ADAM I	0218	336	1.01			02893 00574	2	559 HELENA AVE
BONGIORNO, ROBERT A & CAROLINA	0163	292	13			04113 00125	2	188 JEFFER CT
BONGIOVANNI, JOSEPH & ANN MARIE	0080	232	20		000000	07908 00060	2	620 WOODFIELD RD
BONO, JASON & JENNIFER	0030	206	20		000000	01531 02361	2	101 BARRETT LA
BONO, DIANNE (W)	0008	202	73.01	C4093		03814 01452	2	409C BROMLEY PL
BONSIGNORE, RICHARD & BETH	0102	250	48		000000	08002 00467	2	389 OAKWOOD DR
BONZULAK, HELEN H	0199	318	21		000000	08206 00329	2	428 WYCKOFF AVE
BOONSTRA, MARK H & MICHELE S	0386	490	6.01			02045 00685	2	441 LOUISA AVE
BOONSTRA, RUDOLPH E JR	0088	243	5		000000	06951 00097	2	633 LAWLINS RD
BOOTH, CHARLES WINTON, & PATRICIA	0355	461	23		000000	06988 00855	2	410 CALDWELL DR
BOOTHBY, JAMES H & ALLISON E	0282	395	22		000000	09615 00451	2	200 HILLCREST AVE
BOREKCIER, MURAT & DENISE	0405	498	43		000000	00466 01910	2	86 RAVINE AVE
BORGHI, MARGUERITE TRSTE	0010	202	73.01	C4212		01963 01178	2	421B BROMLEY PL
BOROUGH OF WALDWICK TAX COLLECTOR	0127	265	74.X		000000		4A	160 FRANKLIN AVE
BORRELLI J A & CASALETTA T M	0342	453	18		000000			477 GRANDVIEW AVE
BORRELLI, JASON C & KRISTIN E	0371	477	4.01		000000	00172 00327	2	372 KINGSTON ST
BORRERO, ELENA	0061	217.01	38		000000	00696 01354	2	165 FRANKLIN AVE
BORRIELLO, GINA & CARINI, JOHN	0192	316	3		000000	03351 01889	2	347 VOORHIS AVE
BORSELLINO, MICHAEL A & LAURIE J	0126	265	57		000000	08145 00601	2	124 CRESCENT AVE
BORST, JOHN HENRY JR & KATHLEEN A	0163	292	8		000000	07983 00194	2	173 VAN HOUTEN AVE
BORST, MARK & HEATHER	0285	411	9		000000	07904 00042	2	450 SICOMAC AVE
BOSCO, JOSEPH R. & SUSAN E. LANE	0169	298	4		000000	08064 00435	2	61 RODGER CT
BOSMA, GEORGE D & CAROL J	0143	278	2		000000		2	16 BURMA RD
BOSSOLINA, DAVID&CARLA	0254	352	63			04241 00697	2	273 CEDAR CT
BOSWICK, JOHN A. & KATHLEEN LYONS	0361	462	90			07728 00189	2	205 HILLCREST AVE
BOSYK, STEVEN & MARIAN	0038	208	109			02032 01130	2	53 VAN BLARCOM LA
BOTOS, YOUSSEF ETAL	0057	216	36			03093 01789	2	355 GODWIN AVE
BOTTINELLI, TERRY PAUL & MARIA E	0123	265	13		000000	07141 00588	2	52 RODGER CT
BOTTINO JR, WILLIAM A ETAL	0308	430	2		000000	03325 01680	2	778 BIRCHWOOD DR
BOTZ, RANDALL A & CAROLYN C	0330	449	1.02	C146		01868 02402	2	146 BREWSTER RD
BOUCHER, TYLER S & GRIECO, ALLYSSA L	0215	334	3		000000	03505 01574	2	7 MADISON HTS
BOUDALIS, TED M & CHERYL J	0385	489	14		000000	01104 01022	2	465 BAXTER AVE
BOUDRIS, JANET L TRSTE	0322	441	15		000000	04810 00496	2	765 HICKORY HILL RD
BOULOUKOS, THEODORE & DEMETRIA	0046	213	8		000000	09265 00102	2	73 EDGEWOOD AVE
BOWERS, THOMAS J	0396	497	53.01	C109		08592 00311	2	109 HUNTINGTON COURT
BOWMAN, CHARLES&SHAUNA	0291	421.01	26		000000	04751 00577	2	753 ALBEMARLE ST
BOYLAN, NEIL R & GAIL V	0209	323	2		000000	08450 00803	2	332 LAKE VIEW DR
BOYLE, CARTER & LAUREN WENDORF	0313	434	14		000000	04951 00321	2	731 MOUNTAIN AVE
BRADBURY, FREDERICK C & JANET	0063	218	2		000000	00190 02118	2	367 HARVEY CT
BRADLEY, CAROLINE C	0226	342	4		000000	00860 00836	2	459 GEORGE PL
BRADLEY, COLIN W & SERVETE	0191	315	13		000000	08564 00847	2	490 WYCKOFF AVE
BRADLEY, JONATHAN PAUL & CHRISTINE	0060	217	24		000000	01058 01843	2	75 FROST CT
BRADY, MICHAEL J & DONNA L	0160	290	28		000000	07472 00564	2	298 MARTON RD
BRADY, ROBERT D & TARA	0393	497	7.06			01138 01766	2	218 DEEP BROOK ROAD
BRADY, TED R	0315	436	13		000000	04636 01842	2	368 MULBERRY CT
BRADY, THOMAS G & GAIL	0100	250	32		000000	08440 00737	2	377 PINWOOD DR
BRAEN, SCOTT	0031	206	34.02			04618 01661	2	334 CRESCENT AVE
BRAEN, DIRK A & KERRY LYNN	0230	346	8.02		000000	03556 01639	2	455 WYCKOFF AVE
BRAEN, JOSHUA R S&JULIANNE VIANI-	0230	346	9.01			03511 00685	2	451 WYCKOFF AVE
BRAIN, JOHN & SUZANNE	0312	433	7		000000	08836 00269	2	707 FREDERICK CT
BRANCATO (ETALS), KARA	0280	395	1		000000	00120 01143	2	360 NEWTOWN RD
BRANDES, RONALD & SYLVIA	0054	214	123		000000	09019 00495	2	277 BIRCH PKWY

TAXING DISTRICT NO. 70 WYCKOFF

COUNTY NO. 02 BERGEN

NAME OF OWNER ADDITIONAL OWNERS	PAGE NO.	BLOCK NO.	LOT NO.	LOT QUALIF.	ACCOUNT NO.	DEED BOOK	DEED PAGE	CLASS	PROPERTY LOCATION
BRANDES, JOHN A & CELINE A	0311	432	9		000000	07017	00646	2	700 HIGHVIEW DR
BRANDT, PERLA V	0226	340	36			08808	00824	2	517 RUSSELL AVE
BRANNIGAN, PETER & WENDY	0148	282	11		000000	08490	00757	2	567 SPARROWBUSH RD
BRANOWER, DANIEL & MICHELLE	0075	230	2		000000	03095	02036	2	552 OLD WOODS RD
BRANTLY, FRANK & THERESA	0160	290	17		000000	08460	00025	2	383 PATHWAY MANOR
BRASILE, CAROLE	0363	465	2		000000	04378	01014	2	95 RAYMOND LA
BRATKOVICH (ETALS), JERROLD	0125	265	42		000000	09090	00126	2	70 VAN SCHAICK LA
BRATTER, DEBORAH	0340	451	5		000000	08720	00783	2	102 ROBERTSON DR
BRAUN, MICHELE M	0383	486	25		000000	09324	00006	2	45 WYCKOFF AVE
BRAUNSTEIN, ALLAN(V)LYNDA M	0324	441	32		000000	00961	01795	2	408 HOLLY DR
BRAUTIGAN, WILLIAM TOM & KATHLEEN	0151	285	3		000000	01814	00010	2	546 WYCKOFF AVE
BRAWER, ABBY	0333	449	1.02	C226		08399	00273	2	226 BARNSTABLE DR
BRAY JR, DONALD R	0137	268	21		000000	01805	00545	2	106 LINDEN ST
BREAULT, KENNETH (V) & EILEEN	0214	332	11		000000			2	178 GREENHAVEN
BRECKENRIDGE, LISA T	0389	491	32		000000	00070	02155	2	453 LINCOLN AVE
BREEMAN, ROBERT & JULIET	0166	293	16.02	C19		03448	01504	2	84 HEATHER LANE
BREEMAN, JOSHUA MARK&AUTIERO, ALEXA	0196	317	2		000000	04436	00118	2	388 PATHWAY MANOR
BREEN, GOVERT & MARIE	0043	209	15		000000	07493	00015	2	307 MEADOWBROOK RD
BREFACH, JOHN D & LISA C	0160	290	27		000000	07599	00025	2	300 MARTON RD
BREGAR, KAREN M	0363	465	4		000000	08259	00945	2	92 WYCKOFF AVE
BRENDLEN, JOHN F. & LILIA C.	0176	305	4		000000	07810	00207	2	50 DEERFIELD RD
BRENNAN JR, VINCENT (DV)&KATHRYN	0376	483	17		000000	04824	01746	15F	417 FLAKER DR
BRENNAN, CORNELIUS	0325	442	14		000000	02320	01766	2	727 HICKORY HILL RD
BRENNAN, GERALD E. & SUSAN	0052	214	79		000000	08020	00873	2	296 BIRCH PKWY
BRENNAN, PHILLIP G & KIM M	0115	262	16		000000	04354	00998	2	15 SHADYSIDE DR
BRENNAN, ROSEMARY	0082	234	5		000000	07763	00939	2	633 MAPLE AVE
BRENNAN, KEVIN M&ANNE M	0329	449	1.02	C126		04341	00598	2	126 BREWSTER RD
BRENNER, CHRISTINE A	0138	269	10		000000	05026	00210	2	103 EDISON ST
BRENWASSER, DONALD (V) & LILLIAN	0224	340	17		000000			2	509 WELLINGTON DR
BRESA, SYLEMAN & KRISTINA	0079	232	4		000000	05001	00657	2	512 OLD WOODS RD
BRESLIN, MICHAEL E & EILEEN T	0044	211	8		000000	09439	00357	2	44 KRYSCH LA
BRESLOW, JAY M. & DEBORAH J.	0314	436	2.01		000000	07834	00524	2	668 BIRCHWOOD DR
BREWSTER, GARY & MATEO, MARIA THERESA	0201	320	36			08447	00407	2	372 CANTERBURY LA
BRICE, ERIC & DIANE	0292	421.01	52			01673	01797	2	752 CHARNWOOD DR
BRICK, TODD & DANIELLE	0308	430	4		000000	03781	00288	2	770 BIRCHWOOD DR
BRICKMAN (TRSTE), ROBIN A	0298	425	40		000000	00488	02297	2	723 HIGHVIEW DR
BRICKMAN, WARREN & ELIZABETH	0288	421	47			09373	00207	2	751 CHARNWOOD DR
BRIENZA, MICHAEL & BRENDA	0233	346	58		000000	08472	00735	2	458 RUSSELL AVE
BRIENZA, ANTHONY (DV)&ANTOINETTE	0157	288	38			08450	00115	15F	308 VOORHIS AVE
BRIGANDI, CHRISTOPHER & CATHERINE	0228	343	15		000000	01929	00058	2	495 ACKERSON AVE
BRIGGS, CHRISTOPHER EDWARD ETAL	0004	202	6.03			02481	01476	2	532 OLD POST RD
BRITNELL, JAMES & ELISA	0249	351	24		000000	09310	00036	2	300 WYCKOFF AVE
BROCK, JOHN & LINDA	0220	337	15		000000	03195	00969	2	492 VANCE AVE
BROCK, TIMOTHY & LORI	0129	265	114		000000	02811	01111	2	41 MIDLAND AVE
BROCKEL, RICHARD J. & GRACE M.	0125	265	51.01			08646	00922	2	49 SAXONIA AVE
BROCKETT, CHARLES H & THERESA C	0151	285	8.01					2	380 PINWOOD DR
BROCKWAY, MERLIN & SHARON	0152	286	6		000000	08859	00443	2	367 MONROE AVE
BROEKHUIZEN, ERIK & ELVIRA	0359	462	49		000000	00185	02409	2	378 CIRCLE DR
BROLSMA, DEBRA	0356	462	9.02			07667	00899	1	HILLCREST AVE - REAR
BROMFIELD, SUSANNE	0121	264	9		000000	01469	00080	2	149 CRESCENT AVE
BROOKS, ALFRED & HIGGINS, MOLLY	0017	202.02	24		000000	03505	00901	2	412 LAKE RD
BROOKS, DONALD & GINA	0230	346	4.04			06971	00730	2	508 STONY BROOK LA
BROOKS, MARTIN (V)	0022	203	3.03	C457		07991	00210	2	457 WINDHAM CT N
BROTHERS, ADAM & CAROLINE	0149	282	22		000000	02422	02098	2	481 CARLTON RD
BROUWER, SCOTT & CARYN	0356	462	17		000000	09212	00395	2	375 BUTTERNUT AVE
BROWN, ARLENE	0148	282	10		000000	08032	00971	2	440 HARTUNG DR
BROWN, ARTHUR H (V)	0183	312	1		000000			2	480 CARLTON RD
BROWN, BRIAN & LAUREN	0269	379	7		000000	01745	02442	2	397 NORMA ST
BROWN, DEBORA L.	0084	237	6		000000	07688	00132	4A	241 MADISON AVE
BROWN, JAMES J. (V) & MARY E.	0184	313	10		000000			2	441 WEYMOUTH DR
BROWN, JEFFREY K & SUZANNE G	0092	245	47.01			00774	00101	2	415 FARMLEY STREET
BROWN, JEFFREY S & AUDREY	0295	422	9		000000	07549	00544	2	480 IVY LA
BROWN, MARY	0021	203	3.03	C436		02067	00088	2	436 WINDHAM CT N
BROWN, STEVEN & LINDSEY	0246	350	16		000000	03517	00045	2	328 BOHNY DR
BROWN, DURELLE B & STEPHANIE	0073	226	8.03	C214		09151	00072	2	214 EVERETT AVENUE
BROWNE, KEVIN & BARBARA	0113	261	9		000000	03339	02041	2	242 FRANKLIN AVE
BROWNING, BLAKE & JULIA	0211	324	10		000000	05193	00115	2	372 CARRIAGE LA
BROZYNA, MARTHA A	0417	506	37		000000	03200	02131	2	496 LAFAYETTE AVE

TAXING DISTRICT NO. 70 WYCKOFF

COUNTY NO. 02 BERGEN

NAME OF OWNER ADDITIONAL OWNERS	PAGE NO.	BLOCK NO.	LOT NO.	LOT QUALIF.	ACCOUNT NO.	DEED BOOK	DEED PAGE	CLASS	PROPERTY LOCATION
BRUGGEMANN, JOHN JR & LYNN	0407	498	83		000000	07514	00308	2	368 HIL-RAY AVE
BRUNETTI, ARMANDO & CATHLEEN	0296	423	8		000000	08098	00738	2	775 HIGHVIEW DR
BRUNO, CHELA SGROI	0189	314	61		000000	03609	01838	2	431 RUSSELL AVE
BRUNO, REGINA M	0194	316	41		000000	01496	01692	2	480 WYCKOFF AVE
BRUNO, RICHARD F	0262	376	1		000000	01011	00273	2	520 RUSSELL AVE
BRUNO, ROBERT & KAREN	0184	313	2		000000	09438	00040	2	476 FAIRFIELD RD
BRUNO, VINCENT & ARROYO, ALEXIS	0265	377	58		000000	04847	01195	2	522 LONG DR
BRUZZESI, KRISTINA MARIE ETAL	0241	349	46		000000	04962	01555	2	310 CALVIN CT
BRYCE, DWAYNE & LISSETTE	0341	452	3		000000	01113	00422	2	431 NEW YORK AVE
BYDON, GLEN & BARBARA H.	0091	245	26		000000	00299	01676	2	591 OVERLOOK DR
BRZOZOWSKI, JOHN T (V) & JOSEPHINE	0423	516	22		000000			2	532 RAVINE CT
BRZOZOWSKI, JOHN J & KRISTINE M	0306	429	38			08885	00299	2	371 HIGH MEADOW CT
BRZYZEK, MARIUSZ & PATRYCIA	0118	263	38			05301	00656	2	187 CRESCENT AVE
BUCCIGROSSI, TIMOTHY & JOY	0413	498.01	137		000000	08646	00638	2	480 LOUISA AVE
BUCCISANO, VINCENT & KATHRYN	0173	301	4		000000	07703	00236	2	7 HURLEY AVE
BUCHANAN, DAVID R & SUSAN L	0298	425	30		000000	08369	00922	2	399 SICOMAC AVE
BUCHANAN, MAXWELL D & ALYSON R	0297	425	26		000000	03739	01051	2	684 TERRACE HTS
BUCHANAN, JOHN & REBECCA	0041	208.01	43.02			04916	00384	2	88 VAN BLARCOM LA
BUCHANAN, TIMOTHY H. & CAROLINE D.	0245	349	106		000000	07723	00324	2	430 MEER AVE
BUCHMANN, ALYCIA	0017	202.02	20.01			08457	00555	2	422 LAKE RD
BUCHMANN, GARY J & CLAIRE B	0142	277	7		000000	08541	00292	2	43 DALE AVE
BUCKLEY, JAMES F & SUSAN G	0422	516	7.01		000000	09576	00022	2	536 HOPPER AVE
BUCEK, WALTER & JANET	0312	433	8.02			17441	00894	2	711 FREDERICK COURT
BUDD, ROY D (DV) & LYNN L	0321	440	4		000000			15F	728 WILLOW RUN
BUDD, ANDREW & HALLS, LAURA	0155	288	20		000000	04323	01951	2	307 VILLAGE PL
BUDIN, JENNIFER	0085	238	4			09384	00243	2	239 MORSE AVE
BUDINSKY, MICHAEL (TRSTE) J P KEATING	0143	278	1		000000	02233	01388	2	275 PARK AVE
BUDRYK, JOHN & PAMELA	0147	280	11		000000	00316	01911	2	546 FAIRMONT RD
BUFFALINO, ERNEST (V) & JOYCE	0005	202	53		000000	06868	00425	2	464 WOODBURY DR
BUIC, ANTHONY M & MARIE R	0044	210	8		000000	05386	01216	2	371 DRAKE RD
BUIS, ELIZABETH ANN	0172	300	14		000000	01405	01500	2	146 RIDGE RD
BULGER, LINDSEY C	0017	202.02	21		000000	02923	00535	2	420 LAKE RD
BULTMAN, CHRISTOPHER & KIMBERLY	0112	260	4		000000	07809	00053	2	33 GODWIN DR
BULZOMI (ETAL), MICHAEL	0351	456	53		000000	09570	00071	2	158 COOLIDGE TER
BUMGARDNER, SEAN & NANCY	0291	421.01	28		000000	02698	02122	2	490 CHAPMAN PL
BUNONE, PAUL & SHARON	0146	280	1		000000	05028	00051	2	530 COVINGTON PL
BUNTING, THOMAS P. & GINA T.	0185	314	2		000000	07891	00084	2	504 WEYMOUTH DR
BUONOCORE, ERNEST J	0323	441	19		000000	04432	00557	2	760 JANICE CT
BUONTEMPO, MATHEW & SERENA	0181	310	11		000000	02012	00979	2	485 WEYMOUTH DR
BURAK, JOZEF & ELIZBIETA	0336	449	1.02	C285		04164	00815	2	285 BARNSTABLE DR
BURCH, STACEY F	0091	245	17		000000	02735	01817	2	608 WISHING WELL RD
BURDMAN, LOUIS J. & SATRA, KARIN H.	0075	230	8		000000	07918	00266	2	619 WOODFIELD RD
BURGAGNI, NICHOLAS	0173	301	5.01		000000	01698	02027	2	97 MIDLAND AVE
BURGESS, DEVIN & MICHELLE	0358	462	45.01		000000	02045	01284	2	394 CIRCLE DR
BURGESS, ERIC D & JENNIFER Y	0132	266	5		000000	09370	00407	2	117 SHELTON ST
BURGHARDT, GREGORY & CHRISTINE P	0271	379	26		000000	03946	00228	2	376 SICOMAC AVE
BURKE, JOHN & ANDREA B.	0300	425.01	16		000000	07869	00882	2	691 TERRACE HTS
BURKE, SEAN & JACQUELINE	0250	352	7		000000			2	297 NEWTOWN RD
BURLESON II, JOSEPH A (ETAL)	0252	352	30		000000	01676	01502	2	377 HEIGHTS RD
BURNETT, DONOVAN & CHERYL, ETALS.	0255	353	11		000000	07907	00859	2	184 HILLSIDE AVE
BURRAFATO, SHELLEY & FRANK ANTHONY	0133	266	24		000000	03382	00119	2	208 GODWIN AVE
BURRILL, MATTHEW W & ERIN A	0148	282	5		000000	05025	01052	2	468 HARTUNG DR
BUSANIC JR, NIKOLA ETAL	0048	214	20.02			03076	02326	2	265 CRESCENT AVE
BUSHMAN, WILLIAM & MARILYN J	0242	349	69			00278	02412	2	463 CEDAR HILL AVE
BUSTAMANTE, MARCELLO	0412	498	148		000000	04881	00488	2	471 LOUISA AVE
BUTLER, THOMAS B (DV) & LAURA J	0257	354	25		000000			15F	204 OAK AVE
BYER, LYNDA	0067	222	1.02	C408		05151	01940	2	408 FIELDSTONE TERRACE
BYERS, CHRISTOPHER D & STEPHANIE R	0375	483	1		000000	08384	00535	2	406 GRANDVIEW AVE
BYKOV, ALEX & ALLA	0401	497	74			00342	01808	2	602 BRIDLE PATH
BYMA, RALPH R & CAROL A	0151	285	4		000000	06791	00978	2	542 WYCKOFF AVE
BYRNES, LORRAINE & MICHAEL	0353	456	74		000000	01105	01870	2	163 COOLIDGE TER
CABALLERO, CARLOS & DIANA CRESPO	0347	455	48			01266	01150	2	461 GLENDALE RD
CACACE, CATALDO & DOLORES	0175	303	3.03			07174	00685	2	106 MIDLAND AVE
CACCAMO, THOMAS W & CATHERINE J	0054	214	119		000000	08538	00117	2	282 BIRCH PKWY
CAHILL, PETER M	0383	486	24.01		000000	00121	00159	2	41 WYCKOFF AVE
CAHN, CATHLEEN A	0418	510	4		000000	00233	01032	2	504 FRANKLIN TER
CAKIR, NISAN & DIRUHI	0387	491	2		000000	08180	00884	2	29 WYCKOFF AVE
CALABRESE (ETAL), CHRISTOPHER M	0220	337	8		000000	00469	02286	2	475 BERKELEY DR

TAXING DISTRICT NO. 70 WYCKOFF

COUNTY NO. 02 BERGEN

NAME OF OWNER ADDITIONAL OWNERS	PAGE NO.	BLOCK NO.	LOT NO.	LOT QUALIF.	ACCOUNT NO.	DEED BOOK	DEED PAGE	CLASS	PROPERTY LOCATION
CALABRESE, MICHAEL B & ERIN	0075	230	9		000000	02145	02473	2	615 WOODFIELD RD
CALABRESE, SCOTT M. & LINDA P.	0243	349	80		000000	08080	00024	2	338 JAMES WAY
CALANDRA, MARK S & SALLY L	0080	232	18		000000	07127	00315	2	612 WOODFIELD RD
CALANDRILLO, ILYSSA MICHELLE ETAL	0354	461	10		000000	03735	00562	2	431 GLENDALE RD
CALASKI, JAMES C & TANYA R	0216	335	34			09418	00344	2	566 EDER AVE
CALASKI, ROBERT G & JANICE W	0153	287	10		000000			2	319 VOORHIS AVE
CALDERON, DAVID & DEBORAH	0171	300	2		000000	00885	01480	2	31 HURLEY AVE
CALDERON, ROBERT (V) & DOLORES	0407	498	68.01		000000	07540	00365	2	463 RADCLIFF ST
CALDWELL, STEPHEN P (V) & BARBARA	0048	214	29		000000	07048	00561	2	283 CENTRAL AVE
CALHOUN, ROBERT & LINDSAY	0316	436	24.01		000000	01275	00040	2	676 BIRCHWOOD DR
CALLADO, A & R	0141	275	7					1	9 DANTE PLACE
CALLAHAN, CHRISTINE	0288	421	38.01		000000	03849	01164	2	771 CHARNWOOD DR
CALLAHAN, CHRISTOPHER & LORI	0044	211	4		000000	07619	00597	2	53 VAN SYCKEL LA
CALLARI, RONALD(V)&ELIZABETH	0043	209	11		000000			2	319 MEADOWBROOK RD
CALO, DENNIS	0239	349	22.01		000000	00462	02030	2	349 WYCKOFF AVE
CALTAGIRONE, SALVATORE J & JOY ANN	0108	259	15		000000			2	8 WARD AVE
CAMACHO, JOSE & DONNA	0255	353	7		000000	09083	00036	2	200 HILLSIDE AVE
CAMILO, ANTONIO MANUEL & JUDELKA	0379	483	51			00073	00730	2	150 RAVINE AVE
CAMPANELLA, GINA L TRSTE	0199	318	25		000000	03068	01878	2	384 SUNSET BLVD
CAMPANELLI, JOSEPH & JOAN	0251	352	15		000000	07733	00205	2	361 NEWTOWN RD
CAMPANELLI, JOANNE R & PAUL V TRUSTEE	0150	284	6		000000	03734	01856	2	411 CARLTON RD
CAMPBELL, ERIC & ANDREA	0397	497	53.01	C123		08239	00872	2	123 HUNTINGTON COURT
CAMPBELL, PETER JR & COLLEEN	0059	217	21		000000	08188	00572	2	93 FROST CT
CAMPBELL, THEODORE & MARY O	0352	456	62		000000	07585	00321	2	198 COOLIDGE TER
CAMPO, RICHARD & GERAGHTY, LISA	0276	391	54			03263	00279	2	305 KENNETH PL
CANAVAN, GAIL F	0210	323	11		000000	01724	00007	2	424 CARRIAGE LA
CANDAGE, BLANCHE M	0109	259	25.02	C302		02937	02074	2	302 BARRISTER CT
CANDELA, WILLIAM A JR & MARY E	0263	377	23		000000	08296	00883	2	507 RICHARD PL
CANELLA (ETALS), JESUS M(V)	0209	322	3		000000	00361	00022	2	345 CEDAR HILL AVE
CANEPA, CHARLES M ETAL	0076	230	15		000000	03442	00393	2	549 FRANKLIN AVE
CANESTRINO, ARTHUR & DAWN	0205	320	84		000000	03513	00828	2	343 WEST SHORE DR
CANGIALOSI, IGNAZIO & DEBORAH	0182	311	3		000000	03769	01927	2	535 CONCORD PL
CANNIZZO, SALVATORE J & BARBARA	0016	202.01	4			09216	00261	2	351 STURBRIDGE RD
CANNON, JAMES A	0288	421	46			07257	00133	2	757 CHARNWOOD DR
CANNON, PAUL J & CHANTAL C	0013	202	73.01	C5012		00636	00412	2	501B ASPEN LA
CANNON, THOMAS & SARAH	0415	506	2		000000	00744	01446	2	77 RAVINE AVE
CANOVA, MICHAEL & BARBARA	0242	349	63		000000	08513	00417	2	315 CALVIN CT
CANOVA, RICHARD G & NANCY N	0027	205	23		000000	06755	00317	2	281 PINE ST
CANSEVEN, AYSEL	0363	464	2		000000	03824	01226	2	101 MARY ANN LA
CANTELA, JAMES A & ARLEEN K	0016	202	91			07105	00094	2	488 OLD POST RD
CANTERBURY DEVELOPMENT CORP	0200	320	10.03			04628	00246	1	204 MC NAMARA LANE
CANTILINA, PAUL R & HILARY L	0085	238	9		000000			2	252 MADISON AVE
CANTILINA, PETER A (V) & IRMA E	0086	239	9		000000			2	362 CLINTON AVE
CANTINIERI, DAVID & TARYN A	0228	344	8		000000	03315	01011	2	468 BARBARA AVE
CANTOR, JONATHAN & ANNYSSA	0291	421	93.01					2	6 ANNA LN
CANZANI, ROBERT L & ANNE J	0163	292	9		000000	00766	00522	2	177 VAN HOUTEN AVE
CANZANI, CHRISTOPHER R & STEPHANIE C	0419	510	9		000000	02840	01344	2	505 SPENCER DR
CAPECI, DOUGLAS & MICHELE	0279	393	12		000000	07916	00549	2	236 WYCKOFF AVE
CAPECI, JACQUELYN M	0199	319	3		000000	00822	01756	2	6 PACE DR
CAPOMAGGI, ROBERT & MARGARET	0148	282	2		000000	07632	00106	2	490 HARTUNG DR
CAPONE, PHILIP(DV) & LINDA R	0331	449	1.02	C154		01790	01776	15F	154 BREWSTER RD
CAPONE, PHILIP A & MARINO, CHRISTINE	0170	299	10		000000	03700	01690	2	147 RIDGE RD
CAPONEGRO, HANNELORE E(ETAL/TRSTE)	0149	282	23		000000	01932	02021	2	485 CARLTON RD
CAPOZZI, ROBERT J & LAURA	0290	421	82			09435	00181	2	106 WILLOW POND COURT
CAPPADORA, ROBERT & PANETTA, DANIELA	0297	423	22		000000	03337	02091	2	748 ALBEMARLE ST
CAPPARELLI-VICENTE, DENISE	0192	316	7		000000	00972	02005	2	361 VOORHIS AVE
CAPPELLI, CHARLES	0066	222	1.02	C309		08392	00516	2	309 FIELDSTONE TERRACE
CAPPELLO, ARTHUR & ROSENERNE	0311	432	4		000000			2	721 BIRCHWOOD DR
CAPRIO, MICHAEL	0039	208.01	12			03036	01273	2	35 MANOR RD
CAPUANO, PATRICIA	0006	202	64		000000	07939	00934	2	420 WOODBURY DR
CAPUZZI, DOMINICK & MARYANN	0177	305	11		000000	04375	00244	2	63 BURMA RD
CARAFELLO, WILLIAM & KELLY ANN	0346	455	34		000000	03015	00518	2	185 FOX HOLLOW RD
CARBONE, ELSA C & WILLIAM (V)	0010	202	73.01	C4201		03286	02174	2	420A BROMLEY PL
CARBONE, RICHARD A. & TERRY O.	0183	311	7		000000	07850	00354	2	516 CARLTON RD
CARBONE, CRAIG J & BIRCHENOUGH, KRISTIN	0089	244	2		000000	01175	01642	2	560 FRANKLIN AVE
CARCIONE, ROSE	0020	203	3.03	C406		09377	00144	2	406 WINDHAM CT N
CARDILLO, EDWARD J & CHRISTINE L	0402	497	94			08181	00267	2	315 MEGAN COURT
CARERI, FRANK JR & SHEILA	0372	479	12		000000	08227	00185	2	393 DARTMOUTH ST

TAXING DISTRICT NO. 70 WYCKOFF

COUNTY NO. 02 BERGEN

NAME OF OWNER ADDITIONAL OWNERS	PAGE NO.	BLOCK NO.	LOT NO.	LOT QUALIF.	ACCOUNT NO.	DEED BOOK	DEED PAGE	CLASS	PROPERTY LOCATION
CARERI, WILLIAM & BETHANY	0219	336.01	26			00038	00065	2	531 WAVERLY RD
CARFI,ALYSSA LAUREN ETAL	0088	243	3		000000	05003	00133	2	566 BURRITT PL
CARIDE, DIANA	0131	265	134			00003	00227	2	27 WILD DUCK RD
CARILLI, ALBERT F.A. & MAYRA J	0339	450	13		000000	01714	00657	2	162 FOX HOLLOW RD
CARIONE, CHRISTOPHER & REBECCA	0149	282	18		000000	00839	02246	2	457 CARLTON RD
CARLILE, BRIAN D & CHRISTINE T	0365	466	35			08936	00244	2	373 AUBURN STREET
CARLIN, RONALD D & LINDA S MARCUS	0268	377.02	53					2	436 WILLIAM WAY
CARLINE, BRIAN & LAUREN	0322	441	7		000000	02295	00197	2	292 BRIARWOOD DR
CARLINO, ANTHONY M & SIOBHAN	0314	435	3		000000	07301	00413	2	687 BIRCHWOOD DR
CARLISLE, JOHN P	0355	461	15		000000	08285	00510	2	442 CALDWELL DR
CARLUCCIO, JAMES S & JOANNE Z	0344	454	18.01			08116	00657	2	432 GLENDALE RD
CARLUZZO& PETER& MARIA E	0158	289	13		000000	03830	01298	2	369 PATHWAY MANOR
CARMICHAEL (ETAL), TERRENCE C	0275	391	47			00309	01353	2	308 WILLIAM WAY
CARNEVALE, JOSEPH & KULKARNI, AMITA	0290	421	81			05301	01319	2	104 WILLOW POND CT
CAROLAN, JOHN A & DIANNE	0217	335	60			09596	00487	2	563 MILLER RD
CAROLLO, ANTHONY & LISA CARDELLA	0402	497	85			08902	00386	2	425 RED ROCK ROAD
CARPENTER, GEORGE M & CARRIE	0043	210	1		000000	09617	00483	2	321 JOAN PL
CARPINO, KENNETH & DEBORAH	0379	484	10.01			08039	00989	2	409 RADCLIFF ST
CARR, EDWARD & EILEEN	0045	212	9		000000	02307	02339	2	48 VAN SYCKEL LA
CARR, JAMES G. & DAPHNE G.	0218	336	9		000000			2	515 HELENA AVE
CARR, LINH-DA	0224	340	16		000000	03103	00237	2	502 WELLINGTON DR
CARR, ZACHARY WAYNE & KRISTA STICCO	0080	233	3		000000	03348	00595	2	647 QUACKENBUSH AVE
CARRADORI, DOLORES	0335	449	1.02	C274		03687	01250	2	274 BARNSTABLE DR
CARRASCO, ADLAI & VIRGINIA	0172	300	11		000000	08674	00069	2	126 GOWIN AVE
CARRELHA, DANIEL J & COURTNEY	0292	421.01	34			04329	00724	2	779 ALBEMARLE ST
CARRIL,RODRIGO & MARIANN CRINCOLI	0041	208.01	105		000000	01963	02133	2	280 SYCAMORE CT
CARRILLO, ALEX & EVELYN	0038	208.01	1		000000	03849	01878	2	248 BROOKSIDE AVE
CARROLL, JON & MARYANN	0142	276	6		000000	02268	01205	2	15 DALE AVE
CARROLL, PAUL S & MARY-BETH	0377	483	27		000000	03132	00492	2	101 WYCKOFF AVE
CARROLL, RAYMOND S. & DONNA	0187	314	34		000000	07836	00551	2	426 WEYMOUTH DR
CARROLL, TARYN	0197	317	16		000000	04746	01704	2	384 MARTON RD
CARROLL,FRANCIS GREGORY ETAL	0321	440	12		000000	03585	00777	2	395 HOLLY DR
CARSON, PATRICIA	0245	349	108		000000	09565	00026	2	424 MEER AVE
CARTER III, LYON & MARY ALLISON	0149	282	12		000000	02294	01763	2	563 SPARROWBUSH RD
CARTER, ALLISON R	0139	270	7		000000	00347	00157	2	107 WOOD ST
CARUSO, JAMES P & TRICIA	0206	320	103		000000	01100	01475	2	292 W STEVENS AVE
CASALE, DANA	0076	230	22		000000	03396	00908	2	632 LAWLINS RD
CASALE, ROBERTO & ASHLEY	0037	208	93		000000	03801	00855	2	52 EDGEWOOD AVE
CASANOVA,GORDON A (DV) & NANCY J	0142	276	8		000000	06934	00438	15F	51 LEONARD DR
CASASANTA,NICOLA&DANA	0172	300	9.03			04960	01401	2	149 ELMWOOD PL
CASAZZA, MARIE A	0175	304	3		000000	08587	00565	2	51 DEERFIELD RD
CASAZZA,ROBERT J (V) & JANE M	0169	298	6		000000	06771	00092	2	53 RODGER CT
CASCARDO, ALEXANDER & LINDA A	0039	208.01	9		000000	07630	00800	2	277 SYCAMORE CT
CASCIO, ALDO & JILL	0184	313	11		000000	07777	00416	2	447 WEYMOUTH DR
CASCIO, GIUSEPPE & ELIZABETH	0406	498	55		000000	09293	00238	2	371 HIL-RAY AVE
CASCIO, MATTHEW B & DENISE P	0074	229	3		000000	01980	02371	2	567 BURRITT PL
CASCONE JR, JOHN	0368	474	20		000000	08209	00718	2	369 CORNELL ST
CASE, CHRISTOPHER ANDREW ETAL	0094	245	75		000000	03271	01878	2	441 HARTUNG DR
CASEY, CHRISTOPHER & MELISSA	0239	349	20.06			08251	00710	2	409 OLD MILL LANE
CASO, CHRISTOPHER & MICHELLE M	0245	350	3		000000	02441	00550	2	311 WYCKOFF AVE
CASO,MICHELLE	0051	214	68.01			04894	00996	2	277 FRANKLIN AVE
CASPARRO, ROBERT & DONNA	0412	498	158			08892	00121	2	19 GIEGEL CT
CASELL, CAROL ANN	0322	441	14		000000	08341	00571	2	761 HICKORY HILL RD
CASELLS, HEIDI J	0253	352	44			08661	00688	2	368 CEDAR HILL AVE
CASSIDY, GERALD J. & JANE	0234	346	60		000000			2	460 GEORGE PL
CASSIDY, KEVIN M & DEBORA D	0259	354	59			07158	00156	2	312 SAWMILL LA
CASSIDY, MARILYN J & MARISSA	0162	291	26		000000	02876	02272	2	302 SUNSET BLVD
CASSIDY,LISA&SEAN	0215	334	6		000000	04920	01221	2	102 CUMBERLAND CT
CASTELLANI, AMY ETAL	0369	474	22		000000	05163	01980	2	363 CORNELL ST
CASTELLUCCIO, GARY & CATHERINE A.	0035	208	51		000000	08107	00431	2	29 VAN BLARCOM LA
CASTELLVI,FRANK E & WHITE,WHITNEY W	0422	516	13		000000	01617	01446	2	35 RAVINE AVE
CASTELONIA, SUZANNE ETAL	0117	263	25		000000	04733	01605	2	222 FRANKLIN AVE
CASTILLO,EVELYN(REYNOSO)ETAL	0071	222	29		000000	03704	00827	2	551 CLINTON AVE
CATANESE, JAMES TRSTE	0341	451	10		000000	04258	01915	2	105 KAREN PL
CATENACCI, GLENN P ETAL	0383	487	11.01			04402	01957	2	431 RADCLIFF ST
CAUCHARD, RONALD & DENISE	0249	351	30		000000	04005	01007	2	324 WYCKOFF AVE
CAULFIELD, MICHAEL J & ELLEN R	0144	278	20		000000	07455	00303	2	40 DALE AVE
CAULFIELD, MICHAEL T & LISA S	0192	315	18		000000			2	518 WYCKOFF AVE

TAXING DISTRICT NO. 70 WYCKOFF

COUNTY NO. 02 BERGEN

NAME OF OWNER ADDITIONAL OWNERS	PAGE NO.	BLOCK NO.	LOT NO.	LOT QUALIF.	ACCOUNT NO.	DEED BOOK	DEED PAGE	CLASS	PROPERTY LOCATION
CAVAGNARO, BARRY & DEANN	0227	343	6		000000	08702	00129	2	475 JAMES WAY
CAVALIERI, JOSEPH & KER-ANN	0005	202	44		000000	02005	00092	2	457 PATTON PL
CAVALUZZI, JAMES D & CAROL A	0207	321	2		000000			2	330 ALLISON WAY
CAVIN, FREDERICK & KELLY	0246	350	17		000000	02222	01197	2	329 MILLS PL
CAYS, JOHN M & ANGELA R	0121	264	17		000000	00432	02266	2	108 WOOD ST
CEDAR HILL ASSOC C/O R PAGANO & CO	0275	391	41.01					4A	541 CEDAR HILL AVE
CEDAR HILL ASSOC.% PAGANO & CO	0275	391	41.02					2	CEDAR HILL AVENUE
CEDAR HILL CHRISTIAN REF. CHURCH	0278	392	25		000000	07497	00304	15D	CEDAR HILL AVE
CEDAR HILL CONDO ASSOCIATION	0329	449	1.02					1	BARNSTABLE RD
CELLA, LAURA A	0245	350	4.01		000000	08388	00461	2	307 WYCKOFF AVE
CENNAMO, JACK & MANAFI, MARJAN	0250	351	35		000000	03313	02177	2	388 ATWOOD PL
CENTOLA, ANTONIO & JOANNA	0424	516	58			07762	00265	2	53 JOHN ST
CENTRELLO, JAMES & HARMONY	0216	335	26		000000	03383	01712	2	533 MILLER RD
CERAMI, SANDY P & MARY E	0249	351	25		000000	08378	00539	2	304 WYCKOFF AVE
CERCHIO, JOHN JR & KAREN	0422	516	17		000000	08879	00446	2	527 RAVINE CT
CERMACK, EDWARD & LISA	0252	352	31		000000	03144	00672	2	381 HEIGHTS RD
CERNY, JOHN	0319	438	1		000000	07699	00753	2	768 MOUNTAIN AVE
CERPA, ERICA	0149	282	24			04915	00063	2	489 CARLTON RD
CERRA, DONALD C	0165	293	16.02	CAH2		08271	00254	2	58 HEATHER LANE
CERRINA, KAY	0196	317	1		000000	09230	00426	2	380 PATHWAY MANOR
CERTO, JOANNE	0005	202	43		000000	09408	00073	2	453 PATTON PL
CERVONE, RYAN G	0352	456	63		000000	01853	02248	2	204 COOLIDGE TER
CESTARO, CHRISTOPHER P & HEATHER A	0250	351	37		000000	03364	02321	2	380 ATWOOD PL
CESTARO, JOSEPH ETAL	0192	315	17		000000	03154	01166	2	512 WYCKOFF AVE
CHABOT, FRANK & NILDA RICASIO	0119	263	58		000000	07923	00952	2	81 HARDING RD
CHAE, PETER & VASTERLING, CLAIRE	0400	497	69			02111	01379	2	612 BRIDLE PATH
CHAGARES, ARTHUR M & ANNETTE P	0171	300	4		000000	09372	00158	2	109 ELMWOOD PL
CHAKMAKIAN BADACH, CHRISTINE L	0216	335	32.01			09439	00396	2	560 EDER AVENUE
CHAMBERLIN, FRANK & LISA	0077	231	15		000000	01038	00452	2	635 FAIRVIEW PL
CHAMCO BY YNY LLC	0085	238	7		000000	05210	00185	4A	365 FRANKLIN AVE
CHAN, COLIN & JUN WU	0267	377.01	46			09600	00316	2	501 LONG DR
CHAN, KEITH K. & SALLY H.	0190	314	74		000000	07879	00601	2	550 HELENA AVE
CHAN, PING WAH & PEARL	0139	269	21		000000			2	106 COLONA ST
CHANDLER, JOHN T (V) & JEAN E	0101	250	47		000000			2	385 OAKWOOD DR
CHANG, TSUNG TAI & WHEI JENN	0413	498.01	135		000000	08316	00049	2	472 LOUISA AVE
CHANG, YONG JIK & SUN KYUNG	0141	270	23		000000	08709	00995	2	112 EDISON ST
CHAPIN, BYRON C & ERIN E	0368	473	1		000000	00277	02410	2	350 KINGSTON ST
CHAPMAN, ROBERT K & JANICE J	0247	350	22		000000			2	324 MILLS PL
CHAPPELL IV, RICHARD	0390	491	50		000000	00829	01244	2	438 LOUISA AVE
CHARLES, ANDREW & JENNIFER	0078	231	19		000000	02304	00336	2	511 OLD WOODS RD
CHARLES, FRANCOIS C & ELIZABETH M	0358	462	39.01		000000	08433	00180	2	393 ANNETTE CT
CHARNESKY, C DAVID & DARLENE JOY	0383	487	19		000000			2	74 COLGATE AVE
CHAUPIZ, ANTONIO & ESTHER	0049	214	40		000000			2	233 CRESCENT AVE
CHAVEZ, LAURA MONICA	0399	497	53.01	C604		03889	00535	2	604 STONEWALL COURT
CHEN (ETAL), DAVID	0132	266	6		000000	09359	00265	2	111 SHELDON ST
CHEN, PHILIP & GLORIA	0166	293	16.02	C7		08826	00089	2	52 HEATHER LANE
CHENG, FRANK S & CLARA H TRSTES	0108	259	11		000000	04694	00242	2	3 WARD AVE
CHERNALIS, ANTHONY & PHYLLIS	0295	423	2		000000			2	709 LAUREL LA
CHERNALIS, GREGORY & COLLEEN	0296	423	13		000000	07601	00134	2	784 ALBEMARLE ST
CHERRY, STEVEN D (V) & MC BRIDE, E	0312	434	1		000000			2	744 FREDERICK CT
CHERYL E STEINBRUCH TRUST	0006	202	54		000000	04059	00365	2	460 WOODBURY DR
CHEVAL, WILLIAM H & JUDITH	0042	209	2		000000	06754	00325	2	45 BARRETT LA
CHI, GERALD & GREIG	0199	318	31.01					2	362 SUNSET BLVD
CHIARAVALLOTTI, MICHAEL J & ARIANA	0204	320	77		000000	04687	01250	2	337 WEST SHORE DR
CHIARELLI, JOSEPH & EILEEN M	0225	340	27			07139	00051	2	510 FARVIEW AVE
CHICKEY, ALLISON E & DOUMA, SCOTT C	0212	331	12		000000	08690	00394	2	166 PACKARD AVE
CHICO, MICHAEL & ANN	0286	411	22		000000	08983	00294	2	570 FARVIEW AVE
CHIN, CHANNING Y	0274	391	31.01			03090	00545	2	319 KENNETH PL
CHIN, DEAN & KRISTINE	0216	335	27		000000	03072	02013	2	525 FARVIEW AVE
CHIN, DERRICK R & NORIAN, LORI	0063	217.01	59			02713	02119	2	217 NAVAJO DR
CHIU, SIN KING & MOOK LAN	0087	240	10		000000	06895	00542	4A	634 WYCKOFF AVE
CHMIOLEK, WIESLAW & IWONA	0124	265	40		000000	08111	00489	2	60 VAN SCHAİK LA
CHO, SEUNG CHUN & JIN OK	0343	454	12		000000	07748	00662	2	413 MANCHESTER WAY
CHO, YOUNG C & SYOUNG	0258	354	45.01			08784	00008	2	195 OAK AVE
CHO, JUYANG & EUN YOUNG	0397	497	53.01	C117		04490	00168	2	117 HUNTINGTON COURT
CHOI, DUKHEE	0160	290	21		000000	04263	01701	2	326 MARTON RD
CHOI, JUNSUK & PARK, SOO KYUNG	0331	449	1.02	C156		03074	01400	2	156 BREWSTER RD
CHOI, KYU CHUL & MYOUNG UK	0420	511	7		000000	08691	00605	2	519 HOPPER AVE

TAXING DISTRICT NO. 70 WYCKOFF

COUNTY NO. 02 BERGEN

NAME OF OWNER ADDITIONAL OWNERS	PAGE NO.	BLOCK NO.	LOT NO.	LOT QUALIF.	ACCOUNT NO.	DEED BOOK	DEED PAGE	CLASS	PROPERTY LOCATION
CHON, RICHARD & YUN, EUN YOUNG	0365	466	39.02			02887	00621	2	381 CORNELL STREET
CHOR, CHUY KION	0375	482	8		000000	08374	00360	2	396 LEHIGH ST
CHOW, KENDRICK & CHOI, YOUNG JA	0089	244	1		000000	05248	01824	2	570 FRANKLIN AVE
CHRIST, IAN M & PAMELA	0309	430	8		000000	02585	01016	2	742 BIRCHWOOD DR
CHRISTENSEN, RICHARD D & HELENE E	0136	268	15		000000			2	111 CRESCENT AVE
CHRISTIAN H.C.CENTER	0328	443	49.03			07563	00323	15F	301 SICOMAC AVE
CHRISTIAN H.C.CENTER % G.LOCKARD	0329	443	52.01		000000	07580	00166	15F	287 SICOMAC AVE
CHRISTIAN HEALTH CARE CENTER	0328	443	35		000000	08144	00382	15D	694 MOUNTAIN AVE
CHRISTIAN HEALTH CARE CENTER	0336	449	1.03					2	621 SICOMAC AVE
CHRISTIAN HEALTH CARE CENTER	0336	449	1.04					15F	615 SICOMAC AVE
CHRISTIAN HEALTH CARE CENTER	0336	449	1.05					2	627 SICOMAC AVE
CHRISTIAN HEALTH CARE/VISTA	0328	443	49.03	X				4C	SICOMAC AVE
CHRISTIANS, DENNIS & SUSANNA	0003	201.01	16		000000	03019	01258	2	409 O'BRIEN CT
CHRISTMAN, STEFAN & ERIN	0157	289	5		000000	01243	01496	2	307 MARTOM RD
CHRISTOFER JR, RICHARD C ETAL	0078	231	17		000000	03949	01858	2	503 OLD WOODS RD
CHRISTOPHER, DAVID J & SUSAN	0371	478	6.01			00417	01937	2	368 VIRGINIA ST
CHRISTOPHER, DOUGLAS S ETAL	0214	332	5		000000	03327	01537	2	163 ELMWOOD PL
CHRISTOPHER, WILLIAM & MORGEN	0185	314	4		000000	03755	01733	2	500 WEYMOUTH DR
CHU, KING YUEN & PRISCA H	0130	265	125			06847	00169	2	44 WILD DUCK RD
CHU, LUC & LAI YIP	0260	366	8		000000	04985	01815	2	541 FARVIEW AVE
CHUA JR, RODOLFO D & KELLY ANN	0421	511	18		000000	02512	01791	2	506 SPENCER DR
CHUCK, ANTHONY	0092	245	46		000000	05296	00132	2	414 FRANKLIN AVE
CHUDNOFF, PERRY & JAMIE	0247	350	20		000000	01612	01761	2	313 MILLS PL
CHUMAS, JAMES T & LAURA E	0372	479	15		000000	07728	00855	2	387 DARTMOUTH ST
CHUNG, GEORGE D & CHU, AMY M	0396	497	46			08330	00892	2	201 SUNRISE DRIVE
CHUNG, JOHN W & KAYLA	0227	343	9		000000	01099	00431	2	489 JAMES WAY
CHUNG, RICHARD K. & SONG Y.	0023	203	16			08651	00318	2	337 BROOKSIDE AVE
CHUNG, WOOSUN & JUNG OK	0134	267	5		000000	01744	00809	2	117 LINDEN ST
CHURCH, DANIEL & GINA	0276	391	55			04013	01337	2	309 KENNETH PL
CHURCO, BRIAN & JILL	0082	234	13		000000	03898	00838	2	446 CLINTON AVE
CHURCO, HENRY C & TRUDI	0404	498	35		000000			2	450 LAFAYETTE AVE
CIAMPO, JOHN & ELIZABETH	0202	320	46		000000	07953	00643	2	376 HAMPSHIRE CT
CIAMPO, NICOLO J & LOIS	0069	222	9		000000	04535	00824	2	669 QUACKENBUSH AVE
CIANCI, GARY J & DEBORAH	0255	353	2.02			09206	00326	2	282 NEWTOWN RD
CIANCIA, PAUL	0300	425.01	6.01		000000	07438	00583	2	437 SICOMAC AVE
CIARAVINO, JOANNE	0002	201	29			01415	02415	2	350 STURBRIDGE RD
CIARLO, LOUIS & JOANNE	0410	498	115		000000			2	479 GOFFLE RD
CIARRA, MARY LOU	0222	338	22		000000	07977	00509	2	544 MILLER RD
CICCONI, DAVID S & PATRICIA	0403	497.01	6			08779	00166	2	509 STONEWALL COURT
CICERCHIA, DOMINICK M & LINETTE	0224	340	13		000000	02351	00079	2	518 WELLINGTON DR
CICERCHIA, LOUIS A & GIOVANNA	0319	438	5		000000	01343	00849	2	746 MOUNTAIN AVE
CIECIEREGA, THOMAS & EWA	0260	366	1		000000	01434	01669	2	726 TIMBERLINE DR
CIFARELLI, DOMINICK & NATALIE	0358	462	47.01		000000	08832	00066	2	390 CIRCLE DR
CILENTI, CHRISTOPHER & GININE	0297	423	20		000000	03139	01360	2	758 ALBEMARLE ST
CILIBERTI, SARAH	0038	208.01	3		000000	05023	01393	2	262 BROOKSIDE AVE
CILINGIRYAN, JACK & SAYNIK	0388	491	15		000000	09180	00378	2	424 LINCOLN AVE
CILLO, ROBERT J & GILLIAN R	0394	497	24		000000	07512	00030	2	525 LAFAYETTE AVE
CIMA, CHRISTOPHER & JANICE	0159	290	7		000000	02456	01755	2	305 SUNSET BLVD
CIMMINO, STEPHANIE	0138	269	17		000000	00301	00215	2	94 COLONA ST
CINDRARIO, JAMES A. & ZUPA, VICTORIA L	0400	497	58			08194	00654	2	502 STONEWALL COURT
CINELLI, MAUREEN	0256	354	13		000000	03890	00958	2	300 EVERS ST
CINQUEGRANA, WM & NICOLE	0127	265	76		000000	00446	01398	2	150 FRANKLIN AVE
CIPOLLETTI, ALFRED (V) & VERONICA	0217	335	41.01		000000			2	510 VANCE AVE
CIPOLLETTI, VERONICA M.	0217	335	42.01		000000	08367	00478	2	506 VANCE AVE
CIPRIAN, JORGE & LUZ E	0378	483	36.01		000000	03800	00625	2	461 LAFAYETTE AVE
CIPRIANO, JODI & SMILOVIC, C	0237	348	18		000000	00380	01304	2	450 VICTOR WAY
CIRIELLO, ROBERT N & ROSEMARY P	0323	441	23		000000	07984	00008	2	749 JANICE CT
CIRIELLO, TARA & DRAGANESCU, LUCA	0312	434	2		000000	02691	01227	2	740 FREDERICK CT
CIRIGNANO, CAROL LEE	0090	245	2		000000	04295	00070	2	540 FRANKLIN AVE
CIRMINIELLO, ROBERT & ROSEMARIE	0283	400	16		000000	01122	02000	2	719 KENNEDY CT
CIURCIU, GIANNI & JESSICA	0224	340	12		000000	03069	01477	2	522 WELLINGTON DR
CLACHKO, MARC A & GAYLE	0207	321	4		000000			2	338 ALLISON WAY
CLAPP, BRIAN J & THERESA M	0162	291	16		000000	09576	00314	2	399 PATHWAY MANOR
CLARK, JOANNE C	0418	510	1		000000	01558	00297	2	520 FRANKLIN TER
CLARK, ROGER & SARAH DERICO	0360	462	77.01			09455	00162	2	190 WYCKOFF AVENUE
CLARK, BRIAN & DIANNE	0067	222	1.02	C503		04421	00447	2	503 FIELDSTONE TERRACE
CLARKE, JOHN R & LINDA M	0299	425	51		000000	08682	00949	2	732 TERRACE HTS
CLARKE, STEVEN G. & DIANE	0346	455	35		000000	07764	00076	2	457 WEISCH LA

TAXING DISTRICT NO. 70 WYCKOFF

COUNTY NO. 02 BERGEN

NAME OF OWNER ADDITIONAL OWNERS	PAGE NO.	BLOCK NO.	LOT NO.	LOT QUALIF.	ACCOUNT NO.	DEED BOOK	DEED PAGE	CLASS	PROPERTY LOCATION
CLARKE,H&S &VIRGINIA (LE-W)	0195	316	51		000000	08757	00306	2	360 MONROE AVE
CLARY, DAVE & SHEN, HAN	0207	320	112		000000	02145	01989	2	314 CANTERBURY LA
CLARY, JOHN E & SUSAN K	0236	348	14		000000	02030	01140	2	470 VICTOR WAY
CLAUSI,MICHELLE(FERRARA)	0047	214	20.01			04966	00139	2	269 CRESCENT AVE
CLEAVER, MARC & TINA	0343	454	4		000000	08837	00005	2	221 WYCKOFF AVE
CLEMENTE, JOSEPH & JOAN	0199	318	30		000000	09570	00147	2	366 SUNSET BLVD
CLEWS, REESE M & ZAZU P	0106	258	11		000000	00836	00292	2	219 VAN HOUTEN AVE
COAKLEY, JEFFREY M & MARIA	0048	214	21.01		000000	01674	00481	2	296 LUCAS LANE
COATES,GREGORY P & LAURA E	0154	288	8		000000	03984	00631	2	214 VAN HOUTEN AVE
COATES,HARRY&KAREN	0156	288	33		000000	04814	01959	2	326 VOORHIS AVE
COCHRAN, MICHAEL & JULIE	0162	291	25		000000	02293	00703	2	306 SUNSET BLVD
COCHRAN, RONALD J & JENNIFER S	0139	269	26		000000	08418	00351	2	118 COLONA ST
CODY, DANIEL & NANCY	0246	350	12.01		000000	04995	00596	2	435 CEDAR HILL AVE
COELHO, PATRICIA	0235	347	16		000000	05043	00275	2	462 ELLIS PL
COFFEY, DENNIS C & WENDY R	0201	320	17		000000	08228	00936	2	305 CEDAR HILL AVE
COHEN(ETAL), RANDY	0145	279	2		000000	00935	02279	2	554 COVINGTON PL
COHEN, BRITTANY & JESSE	0098	248	1.01			03662	00639	2	530 OVERLOOK DR
COHEN, CHRISTINE	0128	265	92		000000	01098	01955	2	44 WOODSIDE RD
COHEN, FRED & LORI	0219	336.01	27.01			07983	00210	2	525 WAVERLY RD
COHEN, LAUREN	0129	265	109		000000	04308	00153	2	5 BURMA RD
COHN, EVAN&DANIELLA	0185	314	3		000000	05003	01407	2	502 WEYMOUTH DR
COLANERI, CASEY & NICOLE	0244	349	97		000000	02821	02322	2	484 EISENHOWER CT
COLANGELO, ALICIA & JOE	0092	245	35.01			03618	01300	2	565 OVERLOOK DR
COLARUSSO-MAIO,CARMELA	0403	497.02	1	C703		04895	01346	2	703 STONEWALL COURT
COLE (ETAL), ELIZABETH S	0054	214	124		000000	08635	00243	2	281 BIRCH PKWY
COLE, MATTHEW	0147	280	13		000000	07964	00722	2	556 FAIRMONT RD
COLELLO, JOHN P & DENA M	0103	254	3		000000	01305	01153	2	265 MONROE AVE
COLEMAN, MATTHEW & DEBORAH	0281	395	20		000000	08715	00019	2	373 CLOVER LA
COLEMAN, MICHAEL J & DAWN A	0401	497	83			08551	00883	2	421 RED ROCK ROAD
COLGAN, LINDA T	0264	377	31		000000	09593	00453	2	547 RICHARD PL
COLLADO, FRANCISCO & MARIA	0034	207	13		000000	07342	00031	2	288 BROOKSIDE AVE
COLLADO, FRANK	0085	238	3		000000	08784	00480	2	235 MORSE AVE
COLLADO, ROSE & CHRISTINA	0339	450	6		000000	02383	01756	2	163 NANCY LA
COLLAZOS, HECTOR F	0134	267	9		000000	04201	01573	2	107 LINDEN ST
COLLINS JR,CHARLES C(V)&ELEANOR M	0010	202	73.01			03393	02330	2	420B BROMLEY PL
COLLINS, JAMES & ERIN	0357	462	30		000000	03380	00490	2	378 ANNETTE CT
COLLINS, KATHLEEN	0011	202	73.01			03148	02101	2	429A BROMLEY PL
COLLINS, MICHAEL & ANDREA	0070	222	16.01			01712	02158	2	465 CLINTON AVE
COLLINS, ROBERT F (V) & JOAN F	0384	488	40.01					2	436 RADCLIFF ST
COLLINS, TIMOTHY J & ANDREA V	0265	377	41.01			08236	00292	2	477 WILLIAM WAY N
COLLINS, WILLIAM S JR & BARBARA	0323	441	24		000000	08400	00416	2	753 JANICE CT
COLONESE (ETALS), ALLYSON M	0419	510	11		000000	01099	00078	2	513 SPENCER DR
COMANTO,ANTHONY A & CHRISTINA M	0127	265	81		000000	06891	00817	2	197 ANTHONY PL
COMANTO,STEPHEN&KATHLEEN	0170	298	11		000000	04651	01816	2	50 HURLEY AVE
COMER, TOBY & CASEY HUBERT	0355	461	17		000000	03868	01995	2	434 CALDWELL DR
COMET, PETER P & LORI E	0248	351	14		000000	09418	00329	2	369 CEDAR HILL AVE
COMM ENGINE CO #2 ASSOC INC	0360	462	73		000000	09472	00168	15F	176 WYCKOFF AVE
COMMERCE BANK/NORTH	0375	482	9		000000	08404	00103	4A	8 WYCKOFF AVE
COMMUNITY ENGINE CO 2 ASSOCIATION	0360	462	74		000000			15F	178 WYCKOFF AVE
COMPERATORE, VINCENT & ANGELA	0238	349	13		000000	01755	01612	2	341 ORCHARD RD
COMPETIELLO, DENNIS F & DANYEL N	0324	442	1		000000	00247	00911	2	731 HICKORY HILL RD
CONATON, DANIEL M. & PATRICIA K.	0094	245	60		000000	08358	00056	2	415 HARTUNG DR
CONDAL, KEVIN T&BRITTANY A(BIROC)	0341	452	4		000000	03891	01816	2	417 NEW YORK AVE
CONDATORE, ROBERT & KIM	0069	222	8		000000	08433	00416	2	456 W MAIN ST
CONKLIN JR, BRUCE & HAGY, LIANN L	0028	205	27		000000	02051	00307	2	365 RODNEY RD
CONKLIN, JOHN C. III & ADRIENNE T.	0226	342	6		000000	07827	00753	2	467 GEORGE PL
CONKLING, LAURA & RICHARD	0047	214	13		000000	01313	01376	2	282 PINE ST
CONLEY, PEGGY J	0383	487	20.01			08677	00388	2	78 COLGATE AVE
CONLON, CHRISTIAN J & KELLY A	0347	455	41			00905	00381	2	218 FOX HOLLOW RD
CONNELL, JOHN F	0035	208	49		000000	01051	00664	2	274 MEADOWBROOK RD
CONNELLY, CHRISTIAN & CARRIE	0035	208	59.01		000000	01379	00154	2	258 MEADOWBROOK RD
CONNELLY, BRIAN & FRANCES	0267	377.01	69			08022	00802	2	521 LONG DR
CONNERY,MICHAEL&KATARINA	0328	443	43		000000	04751	01399	2	333 SICOMAC AVE
CONNOLLY, CHRISTOPHER & TRACY	0277	392	15		000000	01132	01053	2	447 CALDWELL DR
CONNOLLY,MARY C	0162	291	27		000000	08472	00633	2	298 SUNSET BLVD
CONNOR, BETH TRSTE	0080	233	1.01			03944	01962	2	458 CLINTON AVE
CONNORS, BRIAN FRANCIS TSTES/ETAL	0062	217.01	44		000000	04410	00048	2	185 FRANKLIN AVE
CONRAD, MICAH R & MONICA	0147	281	10		000000	03343	00371	2	550 TAUNTON RD

TAXING DISTRICT NO. 70 WYCKOFF

COUNTY NO. 02 BERGEN

NAME OF OWNER ADDITIONAL OWNERS	PAGE NO.	BLOCK NO.	LOT NO.	LOT QUALIF.	ACCOUNT NO.	DEED BOOK PAGE	CLASS	PROPERTY LOCATION
CONSOLINO, SALVATORE & MARY	0337	449	11		000000	07613 00932	2	121 ROBERTSON DR
CONSTANCE, JOSEPH A & PATRICIA R	0385	489	15		000000	06769 00464	2	126 GIRARD AVE
CONSTANTINO, AMANDA ETAL	0103	255	3		000000	03889 00135	2	279 MONROE AVE
CONWAY, MARY	0206	320	105		000000	04245 00963	2	286 W STEVENS AVE
CONWAY, ROSEMARY W	0040	208.01	21		000000	07562 00968	2	330 BLUE HILL TER
COOK, KENNETH J	0337	449	18		000000	03042 02334	2	118 ULLMAN AVE
COOK, MICHAEL R & KRISTIN M	0061	217	63		000000	02688 00833	2	232 NAVAJO CT
COOKE, KEVIN P & NANCY L H	0244	349	92		000000	07645 00348	2	478 MEER AVE
COOLEY, RICHARD & ELIZABETH	0215	334	5		000000	02250 00071	2	3 MADISON HTS
COONEY, JOHN M. & DONNA L.	0181	310	10		000000	07766 00941	2	483 CONCORD PL
COOPERMAN, DAVID & DEBRA	0350	456	33		000000	01624 01221	2	438 MANCHESTER WAY
COOPERMAN, JEFFERY & MERYL	0239	349	20.07		000000	05178 00490	2	410 OLD MILL LANE
COPPO, THOMAS J TRSTES/ETAL	0156	288	26		000000	03100 00648	2	335 VILLAGE PL
COPPOLA, PAUL F & MARTHA S	0296	423	11		000000	06882 00059	2	793 BIRCHWOOD DR
CORBIN, STEVEN T ETAL	0270	379	21		000000	03100 00587	2	519 TERHUNE TER
CORCORAN, THOMAS & KELLY	0396	497	52		000000	01385 00758	2	106 HILLTOP LN
CORCORAN, THOMAS J & LINDA A	0246	350	8		000000	07377 00482	2	419 CEDAR HILL AVE
CORCORAN, GREGORY ROBERT ETAL	0203	320	61.02		000000	04332 01540	2	394 WYCKOFF AVE
CORCORAN, THOMAS J ETAL	0371	477	3		000000	03956 01823	2	368 KINGSTON ST
CORDISCO, JOSEPH & ANNETTE	0273	391	16		000000	08536 00107	2	340 SICOMAC AVE
CORDOVA, JOSE & PAVIC, NANCY	0298	425	28.01		000000	08908 00014	2	405 SICOMAC AVE
CORLEY, ROSS & LAKISHA	0362	463	35		000000	04502 01869	2	102 MARY ANN LA
CORN, MARC & PATRICIA	0212	331	1		000000	05132 00972	2	1 GREENHAVEN
CORNELL REALTY MANGEMENT LLC	0368	474	21		000000	01566 01046	2	367 CORNELL ST
CORNELL, ELAINE A.	0330	449	1.02	C144	000000	07771 00205	2	144 BREWSTER RD
CORNETTE, JOSEPH V & JOAN D	0123	265	21		000000		2	20 HURLEY AVE
CORONATO, CHARLES J & LESLIE E	0083	235	8.01		000000	07407 00534	2	412 HIGHLAND AVE
CORRADO, NICHOLAS	0379	484	13.01		000000	04740 00785	2	411 RADCLIFF ST
CORRADO, RALPH	0306	429	31		000000	02147 01405	2	808 ALBEMARLE ST
CORREIA, DAMIEN & JAIME	0234	346	62		000000	02685 01798	2	502 JAMES WAY
CORRIGAN, MICHAEL J & KATHLEEN	0011	202	73.01	C4322	000000	02205 00593	2	432B BROMLEY PL
CORRY, KEVIN & KATHLEEN ETAL	0103	254	5		000000	04639 00061	2	270 MORSE AVE
CORRY, KEVIN J & NANCY H	0176	305	6		000000	07506 00731	2	66 MIDLAND AVE
COSGROVE, CHRISTOPHER	0110	259	25.02	C602	000000	02434 00441	2	602 BARRISTER CT
COSGROVE, JUDY	0065	222	1.02	C103	000000	04411 01082	2	103 FIELDSTONE TERRACE
COSTA, SAVERIO & MANDEL, TARA	0202	320	47		000000	08557 00769	2	383 LAKE VIEW DR
COSTABILE, MICHAEL J & HELEN M	0390	491	61.01		000000	00797 00280	2	412 KINGSTON ST
COSTANTE, DENNIS & ELIZABETH	0133	266	25		000000	06758 00913	2	210 GODWIN AVE
COSTANZA, LAWRENCE & ELIZABETH	0016	202	92		000000	08249 00665	2	444 SHELBOURNE DR
COSTANZA, MARION F	0349	456	17		000000	06784 00268	2	156 COTTAGE RD
COSTELLO, ALBERT JR & DANA	0286	411	20.03		000000	09526 00144	2	501 JULIE COURT
COSTELLO, MICHAEL T & SUSAN T	0077	231	9		000000	08328 00647	2	500 CLINTON AVE
COSTELLO, GREGORY	0282	400	1		000000		2	587 EDER AVE
COSTIGAN, JOHN & ROSE	0282	400	5		000000	08390 00036	2	723 TIMBERLINE DR
COTZ, GEORGE J & JOANN E	0180	308	11		000000		1	PARK AVE - REAR
COUGHLIN, DANIEL & MARY	0385	489	17		000000	08436 00686	2	450 RADCLIFF ST
COUGHLIN, MICHAEL R & ELIZABETH A	0052	214	91		000000	09356 00286	2	325 BIRCH PKWY
COUGHLIN, THOMAS & JUDITH	0068	222	1.02	C904	000000	01956 00708	2	904 FIELDSTONE TERRACE
COUNCILOR, GATES & MARISA	0248	351	20		000000	02471 02355	2	389 CEDAR HILL AVE
COURAND, CHARLES S TRSTE	0037	208	96		000000	02640 01988	2	70 EDGEWOOD AVE
COX, SHERRILL E.	0118	263	47		000000	07896 00024	2	177 CRESCENT AVE
COX, JOHN (V) & PATRICIA	0052	214	80		000000	06971 00046	2	294 BIRCH PKWY
COYLE, JAMES & EMILY	0349	456	29		000000	03853 01635	2	194 COTTAGE RD
COYLE, JOSEPH & THERESA	0015	202	73.01	C6124	000000	09382 00107	2	612D SUGARBUSH CT
COYNE JR, JEROME J	0214	333	1		000000	01711 01731	2	2 MADISON HTS
CRABTREE, DONALD & ROSEMARIE	0197	317	21		000000	07446 00104	2	358 MARTON RD
CRAIG, ROBERT E. & KIMBERLEY R.	0252	352	29		000000	07749 00081	2	265 MERLIN PL
CRAIN, DANIEL & JOANNE	0035	208	67		000000	08022 00948	2	33 VAN BLARCOM LA
CRANE, GLENN D	0104	255	8		000000	04096 00743	2	287 MONROE AVE
CRANN, NANCY	0013	202	73.01	C5041	000000	00967 02420	2	504A ASPEN LA
CREAMER, PETER T & MAUREEN C	0060	217	25		000000	08189 00473	2	43 EDGEWOOD AVE
CREAMER, J FLETCHER JR C/O RIVERBANK	0301	425.01	57		000000	00336 00787	2	682 LAUREL LA
CREANGE, DANIEL & MARY	0358	462	42		000000	08334 00078	2	132 WYCKOFF AVE
CRESCENT AVE, LP GARTNER & ROMANO	0132	266	17		000000	07972 00488	4A	85 CRESCENT AVE
CRISPANO, BRIAN E & DEBORA L	0257	354	35.01		000000	06993 00152	2	218 HENRY PL
CRONE, MARY J(V)	0052	214	85		000000	08684 00886	2	309 BIRCH PKWY
CRONK, ANTHONY R & ALYSON B	0313	434	18		000000	03051 02490	2	743 MOUNTAIN AVE
CRONK, BRIAN P & REBECCA A	0257	354	27		000000	03697 01184	2	214 OAK AVE

TAXING DISTRICT NO. 70 WYCKOFF

COUNTY NO. 02 BERGEN

NAME OF OWNER ADDITIONAL OWNERS	PAGE NO.	BLOCK NO.	LOT NO.	LOT QUALIF.	ACCOUNT NO.	DEED BOOK	DEED PAGE	CLASS	PROPERTY LOCATION
CRONLY, CHARLES E & HIGGINS, ANN P	0200	320	6		000000	07428	00406	2	1 PACE DR
CROTTY, KEVIN M & KRISTINE	0287	411	34			02077	01618	2	510 HARVEST CT
CROWE, MICHAEL & KAREN	0243	349	83		000000	07985	00164	2	487 PAINE RD
CROWLEY, BRIAN P & RACHEL A	0035	208	55.05		000000	03868	01409	2	262 MEADOWBROOK RD
CRUPI SR, ANTHONY P	0300	425.01	4.01			00271	01842	2	443 SICOMAC AVE
CRUZ, JAIRO & GRESSIA	0299	425	46.01		000000	04391	01627	2	714 LAUREL LA
CSAKI, GREGORY A. & ELLEN S.	0412	498	152		000000	07679	00372	2	480 BAXTER AVE
CSIPKAY, THOMAS A	0258	354	47		000000	07207	00455	2	193 OAK AVE
CUBICCIOTTI, DANIEL & JULIE	0296	423	3		000000	03316	01875	2	715 LAUREL LA
CUCCINELLI, RYAN & KAITLIN	0236	348	4		000000	03207	01852	2	441 MEER AVE
CULLEN, TIMOTHY & MELISSA	0075	230	4		000000	03038	01195	2	544 OLD WOODS RD
CULLINANE, BRIAN & ANNE MARIE	0052	214	83.01			01265	02165	2	303 BIRCH PKWY
CUMMINGS, PAUL AE & MAGHAN A	0147	280	12		000000	02691	01103	2	552 FAIRMONT RD
CUNNINGHAM, ROBERT A & CHERYL	0341	452	5		000000	09454	00498	2	407 NEW YORK AVE
CUOMO, ANTHONY E & SUZANNE M	0289	421	65			08626	00090	2	707 CHARNWOOD DRIVE
CURCIO, THOMAS & GERALYN	0061	217	65			01980	02436	2	234 NAVAJO CT
CURCIONE, TRUDI	0117	263	24		000000	02091	02288	2	224 FRANKLIN AVE
CURCURA, BRIAN P & DEBRA A	0274	391	32		000000	09343	00340	2	563 MOUNTAIN AVE
CURRAN, RICHARD & DIERDRE	0317	437	5		000000	08379	00091	2	820 MOUNTAIN AVE
CURRERI, JAMES & JENNIFER	0084	237	1		000000	08144	00654	4A	230 EVERETT AVE
CURTIS, JON W	0276	391	52			01251	01526	2	319 WILLIAM WAY
CUSTER, BRIAN S & CARMEN C	0339	449	33			02139	01604	2	125 ULLMAN AVE
CUSUMANO, MARILYN T	0290	421	87			08540	00322	2	500 CRANKSHAW PLACE
CUSUMANO, ROBERT S	0384	489	7		000000	04915	00724	2	55 COLGATE AVE
CUTOLA, DANIEL J. & TRACY L.	0356	462	12		000000	08013	00312	2	366 ANNETTE CT
D'ALEO, AMY	0392	492	15		000000	05291	00860	2	453 GOFFLE RD
D'ALESSANDRO, BRYAN C & ERICA G	0182	310	16		000000	05073	00537	2	495 WEYMOUTH DR
D'ALESSANDRO, EUGENE V JR & MICHELE	0423	516	19		000000	08409	00895	2	533 RAVINE CT
D'ALESSANDRO, STEPHEN	0112	260	7		000000	00841	08524	2	19 GODWIN DR
D'ALTILIO, BRIAN & KENDRA	0043	209	14		000000	02097	02203	2	311 MEADOWBROOK RD
D'AMATO, KAREN E	0225	340	20			08799	00946	2	446 VANCE AVE
D'AMICO, DANIEL V & DANIELLE A	0271	380	2		000000	02131	00510	2	355 JAMES WAY
D'AMICO, FRANK & DOROTEA	0400	497	68			09143	00088	2	614 BRIDLE PATH
D'AMICO, JAMES	0131	266	2		000000	01750	00567	2	112 HARDING RD
D'AMICO, JAMES H & CAROL A	0039	208.01	7		000000	01713	00395	2	281 SYCAMORE CT
D'ANDREA, MARK E & LAURA K	0070	222	28		000000	08210	00649	2	543 CLINTON AVE
D'ANDREA, PHYLLIS	0015	202	73.01	C6123		08805	00587	2	612C SUGARBUSH CT
D'ANTONIO-KREBS, CHRISTINE ETAL	0163	292	7		000000	04985	01607	2	169 VAN HOUTEN AVE
D'ARIENZO, MICHAEL J III & MAUREEN	0170	299	11.01					2	150 GODWIN AVE
D'AVI, EDWARD (V) & ELIZABETH	0112	260	8		000000	07632	00131	2	15 GODWIN DR
D'ERAMO, PAUL NICHOLAS ETAL	0393	497	7.09			04995	00430	2	206 DEEP BROOK ROAD
D'ORAZIO, JAMES J. & GINA	0130	265	124			07964	00700	2	50 WILD DUCK RD
D'URSO, EILEEN HALE	0106	258	14.01		000000	09442	00239	2	227 VAN HOUTEN AVE
DA SILVA, DENNIS E & DIANNE	0167	293	20		000000			2	254 DEMAREST AVE
DABROWSKI, JANUSZ & HALINA	0026	205	6		000000	08912	00092	2	369 CRESCENT AVE
DACEY, WILLIAM	0211	324	15		000000	03869	01143	2	359 LAKE VIEW DR
DADARWALA, AASHISH & JASMINE	0251	352	13.01		000000	01771	02048	2	329 NEWTOWN RD
DADEKIAN, SUSAN	0333	449	1.02	C222		03203	01781	2	222 BARNSTABLE DR
DAHDAH, STEPHEN & BOBBI	0327	443	23		000000	00080	02378	2	308 MERRYWOOD DR
DALENBERG, CHRISTOPHER & DAWN T	0217	335	39.01					1	592 EDER AVE
DALEY, THOMAS J JR & KATHERINE	0213	331	39			06853	00028	2	143 CUMBERLAND CT
DALLAL, ELEANOR M	0231	346	15		000000			2	411 WYCKOFF AVE
DALOISIO, ALFONSO & JOANNE	0057	216	40.01					2	378 LAWRENCE COURT
DALTON, MICHAEL & NINFA	0190	314	71		000000	08695	00686	2	538 HELENA AVE
DALTON, STEPHANIE	0402	497	96			02778	02262	2	319 MEGAN COURT
DALTON, JOHN & ERVELLI, KATHLEEN	0072	224	13		000000	03902	01903	2	425 CLINTON AVE
DALVANO, CHRISTIAN & EMILY FELL	0350	456	39		000000	05062	00639	2	187 COTTAGE RD
DALVANO, GERARD & ALINA	0350	456	36		000000	08097	00396	2	195 COTTAGE RD
DALY (ETAL), DENNIS O	0386	490	20		000000	09082	00072	2	459 LOUISA AVE
DALY, JOSEPH & KATHLEEN	0390	491	62.01					2	408 KINGSTON ST
DALY, MICHAEL E & NINA R	0413	498.01	138		000000	09333	00210	2	482 LOUISA AVE
DALY, MICHAEL J & JUDITH D	0058	217	3		000000	08187	00288	2	104 LOGAN LA
DAMATO, RICHARD P (ETALS)	0280	394	6		000000	01842	00814	2	371 NEWTOWN RD
DAMBACH, KENNETH W & ANNE M	0379	483	52		000000			2	160 RAVINE AVE
DAMIANI, NICHOLAS & LISE M	0325	443	1		000000	00691	02292	2	768 HICKORY HILL RD
DAMICO, LEONARD JR & PATRICIA	0413	498.01	129		000000	07241	00144	2	489 LINCOLN AVE
DAMPF JR, ROBERT T & LOPEZ, GINA MARIE	0260	366	3		000000	04724	01112	2	555 EDER AVE
DANIELLE VEGLIANTE 2024 TRUST	0313	434	10		000000	05207	00624	2	717 MOUNTAIN AVE

TAXING DISTRICT NO. 70 WYCKOFF

COUNTY NO. 02 BERGEN

NAME OF OWNER ADDITIONAL OWNERS	PAGE NO.	BLOCK NO.	LOT NO.	LOT QUALIF.	ACCOUNT NO.	DEED BOOK	DEED PAGE	CLASS	PROPERTY LOCATION
DANIELS GILLIS, JOAN M ETALS	0332	449	1.02	C194		05206	01000	2	194 BREWSTER RD
DANIELS, LINDSAY	0164	293	9.01		000000	03007	00633	2	161 GODWIN AVE
DAOOD, PETER H & KELLI A	0177	305	15		000000	03837	01896	2	30 DEERFIELD RD
DARAKJY, JACK & YASEMIN	0395	497	40			08130	00645	2	215 SUNRISE DRIVE
DASH, AUNRIE & CATHERINE	0042	208.01	117			08489	00702	2	40 VAN BLARCOM LA
DASIG, FRED & OLIVIA INOCENCIO	0164	293	11		000000	04323	01510	2	155 RALPH AVE
DATIKASHVILI, ISAAC & JACQUELINE	0230	346	9.02			04224	01428	2	441 WYCKOFF AVE
DATINO, CHRISTOPHER & DONNA KANZLER	0232	346	28		000000	02878	00650	2	427 ELLIS PL
DAU, FREDERICK W & ANN E	0027	205	15		000000			2	329 PINE ST
DAUTI, ARDIAN & FIOLLA	0182	310	18		000000	02591	00038	2	501 WEYMOUTH DR
DAVANNE REALTY CO/MANDELBAUM, LLC	0171	299	18					4A	178 GODWIN AVE
DAVENPORT, KATHRYN D	0157	289	7		000000	06991	00976	2	315 MARTOM RD
DAVIES, ROBERT & MALONZO, CHARITO	0061	217	66			02666	00132	2	31 EDGEWOOD AVE
DAVIS, BENJAMIN & KATHERINE LANE	0246	350	7		000000	03722	01148	2	415 CEDAR HILL AVE
DAVIS, BRIAN & LISA CANNAVINO-	0216	335	30.01		000000	03038	01603	2	548 EDER AVE
DAVIS, BRYAN & ANDREA ULLRICH	0117	263	20		000000	04871	01575	2	64 SHADYSIDE DR
DAVIS, EDWARD & DARYL BROWN	0307	429.01	4		000000	08056	00160	2	792 FREDERICK CT
DAVIS, JEREMY & LIZA K.	0153	287	11		000000	09546	00290	2	327 VOORHIS AVE
DAVIS, PHILIP & DANIELLE MANCINI	0238	349	20.03			04993	01457	2	412 DRURY LANE
DAVIS, ROBYN C	0278	393	1		000000	08657	00154	2	257 EASTVIEW TER
DAWLI, MICHAEL J & GABRIELLA M	0399	497	56			05201	01235	2	506 STONEWALL COURT
DAY, RUSSELL W & LAURA J LEONE	0311	432	2		000000	03630	00585	2	730 HIGHVIEW DR
DE CURTIS, RICHARD A., ETAL.	0168	295	14		000000	08054	00986	2	165 PACKARD AVE
DE BLOCK, LEONARD & ET ALS	0228	343	13		000000	07314	00883	2	509 JAMES WAY
DE BOER, GRACE M	0367	471	5.01					2	357 DARTMOUTH ST
DE BRUIN, ROBERT & GREGORY	0113	261	6		000000	07317	00498	2	256 FRANKLIN AVE
DE CARO, ROBERT CHARLES & VINCENZA	0110	259	25.02	C505		03870	01593	2	505 BARRISTER CT
DE CEGLIA, MICHAEL & EILEEN G	0372	478	22.01					2	14 HARVARD AVE
DE FALCO JR (ETAL), ROBERT J	0145	278	21		000000	00015	02048	2	46 DALE AVE
DE FEO, ALFONSO & MARY	0278	393	3					2	249 EASTVIEW TER
DE HAAS, CHRISTEN	0415	506	6.02	C5071		04097	00907	2	507 FRANKLIN TERR
DE KOEK, JAMES P & DEBRA A	0173	300	21		000000	07370	00635	2	35 HURLEY AVE
DE KORTE (ETAL), LAUREN	0160	290	22		000000	08292	00969	2	322 MARTOM RD
DE LIBERTO, NORMAN E & ANTOINETTE A	0153	287	12		000000	08968	00006	2	329 VOORHIS AVE
DE MARCO, THOMAS & CATHERINE	0273	391	6		000000	06778	00145	2	330 WILLIAM WAY
DE MARINO, ANIELLO & JAN	0033	206	54			09577	00474	2	314 BROOKSIDE AVE
DE MASE, MICHAEL F & TAYLORE	0410	498	113		000000	04272	01584	2	487 GOFFLE RD
DE MELO, ANTONIO M & CELESTE A	0263	377	20		000000			2	493 RICHARD PL
DE MONA (ETAL), JOSEPH JAMES	0101	250	36		000000	08298	00117	2	388 OAKWOOD DR
DE PALMA, GEORGE (V) & ARLENE	0197	318	2.01			07071	00198	2	396 PATHWAY MANOR
DE PINTO, COSIMO & LORENZA	0164	293	12.01			08634	00052	2	157 RALPH AVE
DE ROSA (ETAL), MICHAEL	0046	214	1		000000	08345	00321	2	320 JOAN PL
DE ROSE, DANIEL (V) & SUSAN	0204	320	75		000000			2	333 WEST SHORE DR
DE SERNIA, JOSEPH & ELIZABETH	0228	344	5		000000	07827	00558	2	439 GEORGE PL
DE VITA, JOSEPH & FRANCES	0190	314	78.02					2	588 HELENA AVE
DE WITTE, PAUL J (V) & RITA	0274	391	19.01					2	565 MOUNTAIN AVE
DEBELLIS, JEFFREY & SUSAN	0357	462	24			01434	02202	2	114 WYCKOFF AVE
DEBLAU, CHRISTOPHER	0389	491	38		000000	03058	01351	2	467 LINCOLN AVE
DECA ASSOC LLC	0065	219	18		000000	08417	00629	2	302 GODWIN AVE
DECA ASSOC LLC TD BANK BLJC/JCI	0064	219	17.01					4A	292 GODWIN AVENUE
DECA ASSOCIATES, LLC	0064	219	17.02					4A	300 GODWIN AVENUE
DECATALDO, MICHAEL F & GARATE, A.C	0275	391	45			00450	00775	2	300 WILLIAM WAY
DECHON, LAURA & CHRISTOPHER (DV)	0313	434	8		000000	04894	00605	15F	350 SMITH PL
DECKER, ROBERT TRSTE	0073	226	8.02	C220		03350	02430	2	220 EVERETT AVE
DECKER, ROBERT TRSTE	0349	456	23		000000	03350	02424	2	174 COTTAGE RD
DECKER, RYAN & CHRISTIE	0315	436	8		000000	02901	00552	2	661 MOUNTAIN AVE
DECKER, PAULA S	0249	351	26		000000	03673	00553	2	308 WYCKOFF AVE
DECKER, ROBERT H & DENISE V	0001	201	26			07042	00904	2	466 MYSTIC CT
DECKER, STEPHEN M & JOANNE L	0350	456	40		000000	07129	00831	2	185 COTTAGE RD
DECRESCHE, PHILLIP & RYKOLA, STEPHEN	0280	395	4		000000	03975	00494	2	376 NEWTOWN RD
DEFALCO, JOHN & REGINA	0357	462	19		000000	08397	00818	2	383 BUTTERNUT AVE
DEFINO, ADAM & LAURA	0188	314	48		000000	09141	00402	2	418 CORNWALL CT
DEFINO, LLC, FRANK E	0058	216.01	33		000000	09166	00058	4A	315 FRANKLIN AVE
DEFIORI, CHRISTOPHER M & CHRISTY L	0159	290	11		000000	01746	01228	2	323 SUNSET BLVD
DEFLORE, FRANK A & LAURA C	0402	497	97			02074	02469	2	208 SUNRISE DRIVE
DEFLORIO, MARC & ANA	0341	452	6		000000	01534	00937	2	401 NEW YORK AVE
DEGLMAN, CRAIG (ETAL)	0108	259	7		000000	01793	01138	2	11 WARD AVE
DEGENNARO, MARC & CHRISTINA	0414	499	5		000000	03418	01408	2	358 HIL-RAY AVE

TAXING DISTRICT NO. 70 WYCKOFF

COUNTY NO. 02 BERGEN

NAME OF OWNER ADDITIONAL OWNERS	PAGE NO.	BLOCK NO.	LOT NO.	LOT QUALIF.	ACCOUNT NO.	DEED BOOK	DEED PAGE	CLASS	PROPERTY LOCATION
DEGEORGE, STEVEN & SHARI	0267	377.01	74			02433	01835	2	514 LYDIA LANE
DEGREGORIO, JOSEPH & ELIZABETH M	0251	352	14.01		000000	08777	00939	2	331 NEWTOWN RD
DEISS, JEFF & LESLIE	0372	479	3		000000	05303	00635	2	388 CORNELL ST
DEJONG, RICHARD & PEDEN, CYNTHIA	0167	295	1.01			07280	00819	2	170 RALPH AVE
DEKENS, JOHN H. & GINA	0197	317	14		000000	08013	00365	2	450 WYCKOFF AVE
DEL BOVE, HUGO R. & ROBIN H	0145	278	23.01			07429	00918	2	39 PARK AVE
DEL COLLE, BRIAN (V)	0136	268	10		000000	03184	01722	2	103 COLONA ST
DEL DUCA, JOHN B. & EVELINA R.	0181	310	7			07712	00853	2	486 FAIRFIELD RD
DEL GALLEGO, JUAN MIGUEL & KIMBERLY	0072	224	15.01			02320	00837	2	441 CLINTON AVE
DEL ROSARIO, JESSICA CHAN ETAL	0078	231	26			03083	01336	2	539 OLD WOODS RD
DELAITE, BRIAN M & HERMANN KATHY A	0271	379	25.02			04039	01516	2	543 TERHUNE TER
DELAROCHE, ROCCO & MIRIAM A	0151	284	8		000000	03471	01504	2	560 ROBIN PL
DELEO JR, RICHARD A & MAURA T	0159	290	13		000000	01528	00021	2	331 SUNSET BLVD
DELEU, EDWARD W & MAGDALENA	0120	263	64		000000	08651	00254	2	99 HARDING RD
DELLA FAVE, DAVID & ROBERTA	0139	270	5		000000	08436	00226	2	111 WOOD ST
DELLA PIETRA, CHRISTOPHER V & ANN MARIE	0077	231	2		000000	08830	00238	2	534 CLINTON AVE
DELLA VALLE, JASON C ETAL	0370	476	5		000000	04436	01269	2	372 DARTMOUTH ST
DELLECHIAIE (ETAL), ANTHONY J	0007	202	70		000000	09371	00095	1	741 WYCKOFF AVE
DELLECHIAIE SR, ANTHONY J	0007	202	72		000000	01703	01402	2	725 WYCKOFF AVE
DELLECHIAIE SR, ANTHONY J (ETAL)	0007	202	71		000000	01743	00734	2	737 WYCKOFF AVE
DELLO BUONO, CAROL	0313	434	7.01		000000	07543	00795	2	708 FREDERICK CT
DELMONICO, KENNETH P & THERESA A	0222	338	21		000000			2	538 MILLER RD
DELMONICO, KENNETH & TERESA & ANDREA	0382	486	18		000000	02856	02151	2	413 KINGSTON ST
DELONG JR, GARY R & LAUREN	0032	206	42			04487	00944	2	121 BARRETT LA
DELORENZO, MARK C & TERESA	0306	429	41			01799	01043	2	359 RUIT FARM RD
DELORENZO, CHRISTI & VINCENT	0080	233	2		000000	03900	00600	2	450 CLINTON AVE
DELORENZO, MICHAEL & TIFFANI & BARBARA	0039	208.01	14			01834	00355	2	27 MANOR RD
DELORIEA, JOHN & JESSICA	0323	441	28		000000	04426	01748	2	769 JANICE CT
DELORME, ROBERT & CHRISTINE	0370	476	6.01		000000	07867	00472	2	376 DARTMOUTH ST
DELTA PROPERTIES INC	0067	222	1.02	C410		01829	01419	2	410 FIELDSTONE TERRACE
DELUCA, MICHAEL & NOREEN	0235	347	9		000000	03053	01474	2	463 VICTOR WAY
DELUCCIA, KAREN	0212	331	2		000000	03801	01371	2	2 GREENHAVEN
DEMARCO, CARL & KRISTEN	0061	217	64			01168	00946	2	236 NAVAJO CT
DEMARTINI III, PAUL	0088	243	7.01			04466	01515	2	625 LAWLINS RD
DEMATTEO, DAVID J & CRISTINA R	0409	498	96.17			08482	00146	2	106 GRINER CT
DEMICO, JOEL B & SARAH E	0091	245	15		000000	03033	02457	2	616 WISHING WELL RD
DEMING, BROOKE	0103	254	4		000000	01315	01490	2	269 MONROE AVE
DENBLAKER, NANCY	0327	443	22		000000	04184	01127	2	304 MERRYWOOD DR
DENEKAMP, RICHARD (V) & SUSAN	0350	456	31		000000			2	200 COTTAGE RD
DENERSTEIN, KEITH & KERRY	0365	466	52.03			04241	01734	2	384 AUBURN STREET
DENISE JR, JOHN B & JENNA M	0218	336	6		000000	01973	01892	2	533 HELENA AVE
DENISE, JOHN B & CAROL	0218	336	5		000000			2	539 HELENA AVE
DENNIS, JACK B & CLAUDIA G	0156	288	25		000000	04178	00946	2	331 VILLAGE PL
DENNIS, DAVID F & NICOLE M	0245	349	109		000000	04350	01602	2	416 MEER AVE
DENTZ, STEVE & JEANNE WEYANT-DENTZ	0041	208.01	113			08590	00401	2	58 VAN BLARCOM LA
DEPERSIO, RYAN & STEPHANIE	0300	425.01	17.01			04092	00446	2	697 TERRACE HTS
DEPERSIS, BRIAN & MAURA A	0227	343	3		000000	03189	02431	2	457 JAMES WAY
DEPHILLIPS, CHRISTOPHER P & PATRICIA R	0310	431	8.02			08442	00788	2	755 BIRCHWOOD DRIVE
DEPIERO, BENNETT & DANIELLE	0235	347	17		000000	03718	01288	2	456 ELLIS PL
DEPINTO, STEVEN	0333	449	1.02	C199		04175	01357	2	199 BREWSTER RD
DEPKEN IV (ETAL), FRED WILLIAM	0278	392	20		000000	00009	00131	2	481 CALDWELL DR
DEPUTATO, MICHAEL & JOAN	0070	222	18		000000	07315	00366	2	475 CLINTON AVE
DERBINSKY, COLLEEN	0374	481	15		000000	02983	00743	2	32 WYCKOFF AVE
DERENZO, RICHARD F	0248	351	13		000000	07450	00708	2	365 CEDAR HILL AVE
DERFLER, RICHARD	0187	314	25		000000	09069	00491	2	428 HAMDEN CT
DERNER, JESSICA & ADAM	0416	506	10		000000	05074	00506	2	519 FRANKLIN TER
DEROSA, GREGORY & JENNIFER	0002	201	30			02456	01982	2	354 STURBRIDGE RD
DERR, RICHARD & MEREDITH	0311	433	2.01		000000	03817	00636	2	720 BIRCHWOOD DR
DETOUZOS, MICHELE	0070	222	27		000000	01797	00873	2	541 CLINTON AVE
DESA-CINTRON, FERNANDO E ETAL	0302	427	10		000000	04260	00336	2	825 ALBEMARLE ST
DESANTIS, JAMISON & LAURA	0176	305	7.01		000000	00569	01351	2	58 MIDLAND AVE
DESAUTELS, PATRICK & FERGUSON, MEGHAN	0196	317	8		000000	03551	01702	2	373 SUNSET BLVD
DESILVA, MICHAEL P & KRISTI L	0200	319	7		000000	09577	00113	2	15 NEELEN DR
DETORA, MICHAEL & CYNTHIA	0056	216	5		000000	02829	01371	2	365 GODWIN AVE
DEVALUE, DENNIS & BEVERLY	0142	276	7		000000	07288	00628	2	55 LEONARD DR
DEVANEY, JOSEPH & JOANNE	0008	202	73.01	C4051		04755	01243	2	405A BROMLEY PL
DEVEJIAN, EDWARD J & SHEILA	0264	377	40					2	483 WILLIAM WAY N
DEVENS, CLAUDE SCOTT & LAURA ANN	0020	203	3.03	C418		03553	01208	2	418 WINDHAM CT N

TAXING DISTRICT NO. 70 WYCKOFF

COUNTY NO. 02 BERGEN

NAME OF OWNER ADDITIONAL OWNERS	PAGE NO.	BLOCK NO.	LOT NO.	LOT QUALIF.	ACCOUNT NO.	DEED BOOK	DEED PAGE	CLASS	PROPERTY LOCATION
DEVINCENTIS, MARK R & CATHERINE A	0184	313	3		000000	04672	00463	2	470 FAIRFIELD RD
DEVITO, MICHAEL & GAIL	0351	456	55		000000	08134	00881	2	162 COOLIDGE TER
DEVITO, THOMAS A TRUSTEE	0152	286	1		000000	03516	00044	2	395 FRANCES PL
DEXTRAZE, MARC C & NICOLE M	0417	506	26		000000	02046	00992	2	524 LAFAYETTE AVE
DEY, CHRISTOPHER & ERIN	0409	498	96.12			04570	01665	2	223 WILTSIE CT
DI GIOVANNI, ANTHONY & MARYANN ROSS	0394	497	26		000000	09102	00234	2	535 LAFAYETTE AVE
DI LORENZO, JAMES & CAROL R	0197	317	17		000000			2	380 MARTOM RD
DI MARCO, RITA C.	0110	259	25.02	C402		08045	00301	2	402 BARRISTER CT
DI MAURO, JAMES & TANYA	0027	205	17		000000	07462	00811	2	317 PINE ST
DI MICHELE, ANTHONY & JANET	0019	202.02	97			02998	01634	2	456 OLD POST RD
DI PALMA, MICHAEL J & CAROL D	0381	485	3.01			08337	00470	2	414 RADCLIFF ST
DI PASUALE, PETER(V)&THERESA	0294	421.02	65			07507	00124	2	710 CHARNWOOD DR
DI PISA, JOSEPH A JR & BARBARA A	0363	464	6		000000	07134	00262	2	84 MARY ANN LA
DIAL, DOUGLAS A(V)&TRUDI ANN K	0221	338	1		000000			2	502 BERKELEY DR
DIAZ, GEORGE & NORMALYN	0391	491	67			08541	00706	2	412 LINCOLN AVE
DIAZ, JOHN & DEBORAH	0363	465	1		000000	08236	00784	2	394 BUTTERNUT AVE
DIAZ, LUIS A	0257	354	24.01		000000	03635	01553	2	200 OAK AVE
DIAZ, MARIO & ILIANA & DANIEL ETAL	0266	377	63.01			05281	00038	2	546 LONG DRIVE
DIAZ, TANYA & MARIO & ILIANA	0215	333	2		000000	02802	00512	2	4 MADISON HTS
DIBELLA, GREGORY & EWELINA	0255	353	12		000000	04403	00200	2	182 HILLSIDE AVE
DIBELLA, RAYMOND J & BETINA R	0346	455	25		000000	03506	00599	2	465 MANCHESTER WAY
DICKINSON, ROBERT F & ANGELA	0320	439	2		000000	07630	00481	2	730 MOUNTAIN AVE
DICLEMENTE, AMEDEO & LAURA M.	0220	337	13		000000	07799	00733	2	488 VANCE AVE
DICUNTO, LUANNE&ANTHONY G&ANTHONY L	0255	353	9		000000	03644	00202	2	190 HILLSIDE AVE
DIDATO, JOSEPH & BETTY	0172	300	16		000000	00527	01938	2	134 RIDGE RD
DIDOMIZIO, LUCRECIA	0290	421	86			05218	00749	2	105 WILLOW POND COURT
DIEHL, MATTHEW R & KIMBERLY M	0167	294	5.01			05255	00013	2	128 E STEVENS AVE
DIFIORE, MICHAEL GENNARO& LORI	0256	354	11.01			03523	01225	2	312 EVERS ST
DIGENNARO, MARK A & MONIA	0186	314	10		000000	00375	00001	2	488 WEYMOUTH DR
DIGIACOMO, MICHAEL (ETAL)	0302	426	5		000000	01943	00836	2	204 WAYFAIR CIR
DIGIOVINE, DONALD A & MARIA P	0240	349	30		000000	01355	00625	2	422 SNYDER RD
DIGUILIO, JENNIFER & ALEX	0347	455	37			03748	00180	2	209 FOX HOLLOW RD
DIKUN, JOHN P & HOLLY J	0123	265	20		000000	07217	00935	2	30 HURLEY AVE
DILLON, ZACHARY S (ETAL)	0040	208.01	23		000000	01775	00320	2	322 MEADOWBROOK RD
DIMARCO, JOHN & LAUREN	0201	320	37.02			03327	01792	2	380 CANTERBURY LA
DIMASI, WILLIAM & NICOLE	0384	488	23.01		000000	03474	01122	2	46 COLGATE AVE
DIMAURO, LOUIS N	0009	202	73.01	C4163		05208	01996	2	416C BROMLEY PL
DIMINO, JAMES & KIMBERLY	0371	478	13.01			01521	00118	2	20 HARVARD AVE
DINAPOLI, KAREN	0227	343	4		000000	08494	00591	2	463 JAMES WAY
DIPETRILLO, DIANE	0326	443	18		000000	01958	01802	2	700 HICKORY HILL RD
DIPETRILLO, MARISSA DANIELLE	0389	491	44.01			04998	00902	2	456 LOUISA AVE
DIRNAN, INC	0175	303	1.01					1	118 MIDLAND AVE
DISABATINO, DARLENE	0355	461	19		000000	03945	01191	2	426 CALDWELL DR
DISENSO, PHILLIP	0365	466	45		000000	09051	00098	2	58 WYCKOFF AVE
DISENSO, WILLIAM	0405	498	48.01		000000	07901	00814	2	50 RAVINE AVE
DITCHFIELD-AGBOH, RUBY	0235	347	19		000000	00460	00307	2	446 ELLIS PL
DITTELMAN, DAVID H & JANICE L	0236	348	1		000000	08395	00893	2	440 VICTOR WAY
DMITRIEFF, PETER & KRIS ANN	0062	217.01	46		000000	03416	02360	2	220 CRESCENT AVE
DOCKTOR, SARAH & MICHAEL	0204	320	78		000000	03781	00001	2	339 WEST SHORE DR
DOHRMANN, TERENCE J & TRACY J	0039	208.01	11			03515	00604	2	39 MANOR RD
DOICK, JONATHAN	0360	462	68		000000	01010	01668	2	162 WYCKOFF AVE
DOICK, JENNIFER M	0373	480	9		000000	03764	00867	2	38 WYCKOFF AVE
DOKMECIAN, ARMEN & CARROLL	0049	214	44		000000	07445	00174	2	201 FRANKLIN AVE
DOMARADSKY, ROMAN I	0394	497	17		000000			2	507 LAFAYETTE AVE
DOMENECH JR, STEVEN DOUGLAS ETAL	0106	258	18		000000	04548	00776	2	231 VAN HOUTEN AVE
DOMINGO, MARIE D	0070	222	22.03			02527	01699	2	513 CLINTON AVENUE
DOMINGUES, STEVEN & MEREDITH	0250	352	5		000000	02407	01145	2	287 NEWTOWN RD
DOMKOFSKI, EDWARD & JOYCE	0346	455	26		000000	07199	00878	2	194 FOX HOLLOW RD
DONAGHY, KEVIN & CLAIRE	0193	316	15.01			04431	00487	2	350 VOORHIS AVE
DONAHUE, WILLIAM F & KATIE E	0388	491	24		000000	02529	02486	2	425 LINCOLN AVE
DONAHUE, WILLIAM F & KATIE E	0390	491	56		000000	02529	02486	1	424 LOUISA AVE
DONATO, LESLIE A & ANTHONY	0353	456	79		000000	08698	00215	2	431 GRANDVIEW AVE
DONELLAN, SEAN & DEBRA	0237	348	19		000000	08743	00893	2	446 VICTOR WAY
DONG, DAVID & SHIRLEY	0167	294	4		000000	01469	01379	2	132 E STEVENS AVE
DONNELLY (ETAL/TRUSTES), CAROL J	0300	425.01	9.01			08184	00176	2	419 SICOMAC AVE
DONNELLY, JOHN B & JEANNE ASHBROOK	0125	265	43		000000	07697	00446	2	114 CRESCENT AVE
DONNELLY, LEO GORDON & SUSAN JOAN	0345	455	18		000000	02599	00311	2	444 GLENDALE RD
DONNELLY, THOMAS STEPHEN ETAL	0092	245	31		000000	04621	00884	2	579 OVERLOOK DR

TAXING DISTRICT NO. 70 WYCKOFF

COUNTY NO. 02 BERGEN

NAME OF OWNER ADDITIONAL OWNERS	PAGE NO.	BLOCK NO.	LOT NO.	LOT QUALIF.	ACCOUNT NO.	DEED BOOK	DEED PAGE	CLASS	PROPERTY LOCATION
DONO, JOHN E	0008	202	73.01	C4052		04091	00440	2	405B BROMLEY PL
DONOHUE, DANIEL (V) & KAREN A	0250	352	2		000000	07877	00929	2	188 CEDAR HILL AVE
DONOHUE, EDWARD B & STEPHANIE	0031	206	23		000000	07139	00978	2	113 BARRETT LA
DONOVAN, BRAIN & ELIZABETH	0077	231	13		000000	01985	01826	2	645 FAIRVIEW PL
DONSKOY, NATALIYA	0409	498	96.21			05203	01747	2	28 RAVINE AVE
DOOCY, STEPHEN & KATHY GERRITY	0282	400	3		000000	07740	00612	2	581 EDER AVE
DOONER, DANIEL J	0382	486	4		000000	08850	00278	2	412 VASSAR ST
DOORLEY, COLUM JOSEPH & MICHELLE LYNN	0062	217.01	54.01			03930	01780	2	250 CRESCENT AVE
DORFMAN, PETER & SULLIVAN, MEREDITH	0103	254	6		000000	02606	01357	2	266 MORSE AVE
DORNEY, WILLIAM P & CATHERINE WELLS	0194	316	44.01			06892	00561	2	386 MONROE AVE
DOROCHE, GARY	0122	265	6			07829	00763	2	55 VAN SCHAICK LA
DOUECK, VICKI SHERMAN ETAL	0317	437	12		000000	03386	01280	15F	313 SQUAWBROOK RD
DOUGHAN, JOSEPH T. & CHERYL A.	0027	205	14		000000	07910	00515	2	335 PINE ST
DOUGHERTY, MARK P & CHRISTINE A	0116	263	17		000000	08950	00438	2	50 SHADYSIDE DR
DOUGLAS (ETC/ TRUSTES), ROBERT P	0060	217	28		000000	08393	00236	2	80 FROST CT
DOUMA, PETER J & RONNIA	0105	257	15		000000	07605	00059	2	280 MONROE AVE
DOWLING, EILEEN F	0014	202	73.01	C5044		08492	00737	2	504D ASPEN LA
DOWNS, MARTIN & ALANA	0018	202.02	93			03330	01953	2	445 SHELBOURNE DR
DOYLE, DOUGLAS F	0144	278	7		000000	01901	01807	2	71 PARK AVE
DOYLE, JAMES M & CAROL	0032	206	39			01822	00323	2	320 CRESCENT AVE
DOYLE, MICHAEL & ELSA	0357	462	23		000000	09320	00061	2	110 WYCKOFF AVE
DRAGONE, DEANNA NICOLE COSTARELLI ET	0137	268	23		000000	04386	01639	2	110 LINDEN ST
DRAKE, JAMES & KELLY M COATES	0258	354	51			04847	00537	2	316 PAUL CT
DRANOFF, DEBRA S	0098	248	5.01			05055	01453	2	560 OVERLOOK DR
DRAUDIN, EILEEN G	0013	202	73.01	C5002		05247	01411	2	500B ASPEN LA
DREHWING, KARL & BEATRIZ	0039	208.01	17		000000	08126	00960	2	276 SYCAMORE CT
DRESHER, AARON C & CARLEY AMANDA	0027	205	22		000000	04885	00940	2	287 PINE ST
DRESSSEL, KENNETH R. & CAROL A.	0229	345	5		000000			2	455 ELLIS PL
DRESSLER, PHILLIP S & SUZANNE S	0116	263	7		000000	08561	00117	2	18 SHADYSIDE DR
DREYER, JAMES A (V) & BARBARA	0059	217	11		000000			2	72 LOGAN LA
DRIGGS, CHRISTIAN & WEBER, HOLLY	0389	491	28		000000	04535	00872	2	439 LINCOLN AVE
DRUKKER, KELLEY	0277	392	9		000000	09619	00435	2	425 CALDWELL DR
DRYER, VINCENT H & JOAN M	0177	305	20					2	55 ROBERT CT
DUANE (ETCS/ TRSTES), MAUREEN	0053	214	100		000000	00473	02376	2	354 RODNEY RD
DUBLIRER, DAVID & LINDA	0385	489	11		000000	07328	00957	2	451 BAXTER AVE
DUBOVER, GREGORY & SALLY	0264	377	28		000000	08412	00995	2	533 RICHARD PL
DUCA, JEFFREY & JENNIFER	0174	302	9		000000	01488	01931	2	15 BROOK RD
DUCH, GEORGE (ETAL)	0120	263	70			01615	00179	2	234 GODWIN AVE
DUCH, THOMAS & CHERYL	0246	350	12.02			07910	00035	2	308 BOHNY DR
DUCHIN, SYBIL	0002	201	28			05206	00789	2	483 OLD POST RD
DUCKMAN, STEWART R ETAL TRUSTEES	0279	393	17		000000	04846	00334	2	254 WYCKOFF AVE
DUDAS, MICHAEL S & MARY ELLEN	0054	214	125			08322	00510	2	342 LANDI COURT
DUFF, GEORGE F & JANICE F	0196	317	6		000000	07426	00109	2	365 SUNSET BLVD
DUFF, SHEILA	0166	293	16.02	C2		02844	00105	2	42 HEATHER LANE
DUFFUS, KEITH & MAURA	0172	300	7		000000	08402	00625	2	6 ELMWOOD PL
DUFFY, MICHAEL B & JACQUELINE C	0375	481	18		000000	01500	01186	2	390 KINGSTON ST
DUFFY, TODD F & ELIZABETH	0363	464	7		000000	09288	00182	2	90 RAYMOND LA
DUGER, THONAS & ELISA	0267	377.01	68			04746	00641	2	525 LONG DR
DUNNE, SEAN & RITA SIMPSON	0141	276	3		000000	07109	00430	2	56 MORLEY DR
DURANTE, CHRISTIAN M ETAL	0250	352	1		000000	04154	00082	2	300 CEDAR HILL AVE
DURANTE, DAVID G	0146	279	10		000000	03114	01799	2	559 LEE CT
DURBIN, CHRISTOPHER J & MAUDE T	0097	246	6		000000	07161	00633	2	619 WISHING WELL RD
DURGAN, JARED & SARA	0149	282	19		000000	05090	00119	2	463 CARLTON RD
DURKA, ADAM & GIZOVA, RADANA	0414	499	3		000000	04035	00951	2	362 HIL-RAY AVE
DURKIN, THOMAS & NANCY	0135	267	27		000000	08040	00765	2	122 SHELDON ST
DURSO, JOHN & MCCLOSKEY, STACY	0003	201.01	13		000000	03383	01769	2	412 O'BRIEN CT
DUSCHANG, JOHN H & MAGBAG, MELISSA A	0413	498.01	131		000000	08318	00224	2	481 LINCOLN AVE
DUTCH VIKING REALTY, INC.	0102	251	3.01		000000	08910	00383	4A	378 FRANKLIN AVE
DUTREUIL, JERRY & DELMAS, STELLA	0134	267	6		000000	01810	00172	2	115 LINDEN ST
DUTTA, IDRANEIL & PUJA	0301	425.01	59		000000	04847	01695	2	670 LAUREL LA
DUZGUN, YASIN	0108	259	8		000000	02267	00232	2	9 WARD AVE
DVORAK, PAUL & VERA	0257	354	22.01		000000	07309	00797	2	194 OAK AVE
DVORETSKY, ROBERT & MELISSA	0413	498.01	159			07895	00940	2	16 GIEGEL CT
DWYER, JOHN & ALLISON	0157	288	39		000000	03835	01473	2	306 VOORHIS AVE
DWYER, JOHN & DEANNA MEI	0364	466	10.01			05083	01423	2	374 ANDOVER ST
DWYER, MATTHEW & MICHELLE	0352	456	64			04739	00828	2	444 MANCHESTER WAY
DWYER, (TRSTE) MADELINE M	0383	486	23		0000000			2	39 WYCKOFF AVE
DYE, CHARLES M (V) & LYDIA S	0202	320	53		000000			2	389 ATWOOD PL

TAXING DISTRICT NO. 70 WYCKOFF

COUNTY NO. 02 BERGEN

NAME OF OWNER ADDITIONAL OWNERS	PAGE NO.	BLOCK NO.	LOT NO.	LOT QUALIF.	ACCOUNT NO.	DEED BOOK	DEED PAGE	CLASS	PROPERTY LOCATION
DYER, JOHN & JILL	0351	456	54		000000	01164	00734	2	160A COOLIDGE TER
DYKSTRA, GLENN	0258	354	37		000000	02093	00426	2	211 OAK AVE
EANNACE, SAMUEL (V) & RUTH A	0146	280	3		000000			2	557 TAUNTON RD
EASTERN CHRISTIAN CHILDREN'S RET	0317	437	2		000000	01541	00654	15F	832 MOUNTAIN AVE
EASTERN CHRISTIAN CHILDRENS RETREAT	0254	353	2.01			03558	01470	15D	286 NEWTOWN RD
EASTERN CHRISTIAN CHILDRENS RETREAT	0328	443	49.04			07563	00323	15F	700 MOUNTAIN AVE
EASTERN CHRISTIAN SCHOOL ASSN	0283	400	11		000000	07636	00290	15B	518 SICOMAC AVE
EBEL, ROBERT & SICA, MICHAEL	0060	217	29		000000	09012	00492	2	86 FROST CT
EBERT, JENNIFER L	0359	462	53.01			02162	01906	2	377 CIRCLE DR
EBNER, ARTHUR J (V) & APLONIA W	0056	215	10		000000	06758	00523	2	758 WYCKOFF AVE
EDELBACH, CARYN LYNN	0377	483	28		000000	02465	00883	2	413 LAFAYETTE AVE
EDELMAN, RICHARD (V)	0010	202	73.01	C4214		04726	01258	2	421D BROMLEY PL
EDLER, LAWRENCE & KAREN	0285	411	16.02		000000			2	500 SICOMAC AVE
EDLIN, BARBARA S	0334	449	1.02	C244		04968	01727	2	244 BARNSTABLE DR
EDSON, MARTIN J & CYNTHIA C	0317	437	10		000000			2	325 SQUAWBROOK RD
EDWARDS (ETALS), PATRICK D	0287	411	30			00483	00350	2	556 FARVIEW AVE
EDWARDS, JONATHAN D (ETAL)	0031	206	30		000000	01506	01325	2	298 CRESCENT AVE
EDWARDS, MARY ANN	0228	343	14		000000			2	482 RUSSELL AVE
EDWARDS, MICHAEL & TONI ANN	0302	427	2		000000	00519	02291	2	379 DURHAM RD
EFG LLC	0084	236	7		000000	00931	00809	4A	642 WYCKOFF AVE
EGAN (TRSTE), ROSE HELENE	0133	267	3		000000	09127	00560	2	125 LINDEN ST
EGAN, JOHN & YVETTE GARCIA	0332	449	1.02	C185		00975	00981	2	185 BREWSTER RD
EGAN, JOHN JOSEPH JR. & ROSE H.	0111	259	30		000000	07861	00914	2	219 GODWIN AVE
EHLERS, ALYSSA JOY & DARREN R	0196	317	7		000000	05241	01977	2	367 SUNSET BLVD
EHRlich, JOSEPH & ALLISON	0203	320	62		000000	02770	02463	2	390 WEST SHORE DR
EICHORN, STEVEN B & ANNA R	0336	449	1.02	C298		03067	01721	2	298 BARNSTABLE DRIVE
EID, SEBASTIAN & THERESA	0345	455	21		000000	01441	01680	2	441 MANCHESTER WAY
EID, AHMED & ALY MARWA	0158	290	1		000000	04903	00807	2	284 MARTON RD
EINSTEIN, JAMES & HARTGERS, LAUREN	0274	391	21		000000	04945	01573	2	561 MOUNTAIN AVE
EISCHEN, JEFFREY D & BETSY	0106	258	7		000000	08283	00318	2	203 VAN HOUTEN AVE
EISELE, MATTHEW & TARA	0155	288	21		000000	09342	00380	2	311 VILLAGE PL
ELA, THOMAS H & PATRICIA	0197	317	15		000000	07146	00710	2	388 MARTON RD
ELASHMAWY, JERRY & TAHANY	0061	217	67			02969	02429	2	27 EDGEWOOD AVE
ELASHMAWY, JOE & DALIA TRSTES	0264	377	30		000000	05039	00229	2	541 RICHARD PL
ELDER, WARD & JENNIFER	0119	263	53		000000	08515	00927	2	65 HARDING RD
ELETTO, SAMUEL & BARBARA	0424	516	59			07732	00077	2	49 JOHN ST
ELIAHOV, ELIE & CELINE	0383	487	2		000000			2	93 PRINCETON AVE
ELIZABETH A CASSINO LIVING TRUST	0336	449	1.02	C287		05101	00668	2	287 BARNSTABLE DR
ELLER, BRIAN H	0097	247	1		000000	00432	02375	2	610 OVERLOOK DR
ELLERBROCK, ROBERT (DEC) & LINDA S	0115	262	9		000000	08097	00323	2	47 SHADYSIDE DR
ELLING, GEORGE & FERNE	0020	203	3.03	C423		03043	00584	2	423 WINDHAM CT N
ELLIOTT, ALEXANDER R ETAL	0063	217.01	55		000000	02989	02139	2	251 NAVAJO DR
ELLIOTT, ERIC C & LISA	0337	449	12		000000	00739	01615	2	114 KAREN PL
ELLIS, LINDA	0379	484	2		000000	01542	01599	2	81 WYCKOFF AVE
ELMOAMLY, MOHAMED A	0396	497	45			03484	01167	2	203 SUNRISE DRIVE
ELMWOOD 1031 LLC	0214	332	9		000000	04881	01375	2	177 ELMWOOD PL
ELSAESSER, JOHN P & MARYANNE C	0261	367	4		000000	09626	00243	2	525 RUSSELL AVE
ELSINGER, CARL R & JUDITH L	0079	232	5		000000			2	508 OLD WOODS RD
ELY JR, THOMAS J & TARA JEAN	0123	265	14		000000	03130	00842	2	39 VAN SCHAICK LA
EMERALD INVESTMT TRUST	0352	456	67		000000	01053	01137	2	203 COOLIDGE TER
EMMANOUILIDIS, JOHN & KYRIAKE K	0132	266	18.01			03138	00802	2	194 GODWIN AVE
EMMETT, CHARLES N (V) & BEVERLY A	0374	481	3		000000	07981	00312	2	25 HARVARD AVE
EMMOLO, DAVID M & MARIANNA	0236	348	10		000000	00541	01800	2	475 MEER AVE
EMMOLO, ELIZABETH	0166	293	16.02	C23		04095	00001	2	92 HEATHER LANE
ENG, WALLACE & CAROL	0169	297	6		000000	07315	00470	2	74 RODGER CT
ENGELMAN, DANNY D & DENSON, RACHEL	0296	423	15		000000	03058	01050	2	778 ALBEMARLE ST
ENGLERT, MARK H & KATHLEEN B	0033	206	52			08721	00156	2	318 WINDHAM CT
ENGLISH, ROBERT A & ROSALIE M	0209	322	5		000000	07020	00460	2	306 LAKE VIEW DR
ENTLER, CAROLYN	0009	202	73.01	C4132		01522	00834	2	413B BROMLEY PL
ENYART, HERBERT G. & GILDA	0259	354	55			07300	00315	2	309 PAUL CT
EPSTEIN, MICHAEL J & TRACY U	0096	245	93		000000	02856	01254	2	572 CRESTHAVEN RD
EPSTEIN, GEORGE D & ELIZABETH E	0289	421	67			03501	00284	2	697 CHARNWOOD DR
ERAIBA, OMAR E & FATIHA N	0423	516	26		000000	08722	00836	2	11 RAVINE AVE
ERCOLINO, NINA	0397	497	53.01	C119		08074	00911	2	119 HUNTINGTON COURT
ERDMAN, GREGORY & JUDITH	0042	208.01	115			08612	00455	2	50 VAN BLARCOM LA
ERGNER, METIN U & JESSICA	0300	425.01	3.01		000000	03753	01381	2	451 SICOMAC AVE
ERGNER, METIN & JESSICA	0091	245	20.01		000000	04479	00124	2	609 OVERLOOK DR
ERKAVUN, GOKHAN & APIRADEE	0039	208.01	13			03025	01789	2	31 MANOR RD

TAXING DISTRICT NO. 70 WYCKOFF

COUNTY NO. 02 BERGEN

NAME OF OWNER ADDITIONAL OWNERS	PAGE NO.	BLOCK NO.	LOT NO.	LOT QUALIF.	ACCOUNT NO.	DEED BOOK PAGE	CLASS	PROPERTY LOCATION
ERNEST J TAUBER REVOCABLE TRUST	0259	355	2.01			04156 00758	2	183 OAK AVE
ERNIE STAUDT LLC	0102	252	2		000000	01133 00235	2	267 MORSE AVE
ERNIE STAUDT LLC	0108	259	5		000000	01693 00325	2	17 WARD AVE
ERNIE STAUDT LLC	0365	466	28.01			01076 01352	2	365 AUBURN ST
ERNIE STAUDT LLC	0385	489	10		000000	09222 00078	2	51 COLGATE AVE
ERNIE STAUDT, LLC	0367	470	7.01			08523 00269	2	351 CORNELL ST
ERTEN, ALI	0122	264	20		000000	02386 01818	2	116 WOOD ST
ERVIN, BARRY & ROSEMARY	0066	222	1.02	C404		03087 00839	2	404 FIELDSTONE TERRACE
ERVIN, BRANDY	0029	206	8		000000	03161 01914	2	335 MEADOWBROOK RD
ERVIN, KEVIN A	0112	260	14		000000	08884 00363	2	254 GODWIN AVE
ESTEROW, LAURA B	0209	322	7		000000	02412 01971	2	313 CANTERBURY LA
ESTEVEZ, RAFAEL & ODRA D	0337	449	17		000000	04295 01553	2	122 ULLMAN AVE
EUROPEAN DESIGN AND INSTALL LLC	0064	219	13		000000	05153 00313	4A	285 FRANKLIN AVE
EVANGELISTA, ANGELA	0175	303	5			01479 02183	2	3 HURLEY CT
EVANS, MARK D & KIMBERLY M	0189	314	55		000000	00204 02185	2	511 WYCKOFF AVE
EVANS, SAMUEL & DENISEE	0389	491	29		000000	05126 00240	2	443 LINCOLN AVE
EVELICH(ETAL), ROBERT	0273	391	7.01		000000	08796 00125	2	210 CARMEL COURT
EVERETT PROPERTIES LLC	0087	240	2		000000	09154 00107	4A	247 EVERETT AVE
EVERETT STREET OFFICE LLC	0087	241	1			05147 01656	4A	248 EVERETT AVE
EVERETT, ROBERT & ALICAKOS, ELAINE	0362	463	31		000000	03599 00490	2	369 ANDOVER ST
EVERGREEN ESTATES%KEVIN J ROONEY	0189	314	62		000000	07378 00892	2	435 RUSSELL AVE
EVERLASTING SMILES PROPERTIES LLC	0025	205	1	C101		03076 00269	4A	800 WYCKOFF AVE C101
EVERY, JACQUELINE R	0151	284	7		000000		2	554 ROBIN PL
EYTAN, THEODORE H & AHUVA	0243	349	82		000000	07465 00546	2	493 PAINE RD
FAASSE, WILLIAM A & EMMA L	0340	450	18		000000	01878 01080	2	182 FOX HOLLOW RD
FACTOR, JEFFREY & REENA	0366	469	3		000000	03042 00242	2	355 AUBURN ST
FADER, JONATHAN & JODI	0162	291	19		000000	02811 00953	2	330 SUNSET BLVD
FAIRBAIRN, DONALD R(V)&PHYLLIS(DEC)	0119	263	51		000000		2	57 HARDING RD
FAITH COMM CHRISTIAN RFMD CHURCH	0283	400	12				15D	530 SICOMAC AVE
FALCO NJ LLC	0334	449	1.02	C256		01385 00091	2	256 BARNSTABLE DR
FALCO, BENEDETTO & JOAN	0283	400	19		000000	08897 00237	2	707 TIMBERLINE DR
FALCO, BENEDETO (BENNY) & JOAN	0194	316	42		000000	05049 00510	2	398 MONROE AVE
FALCO, WILLIAM & KASPER, COLLEEN	0230	346	4.01			03794 00497	2	509 STONY BROOK LA
FALCON MANGMT CORP	0072	224	7		000000	08369 00516	4A	406 W MAIN ST
FALK, KEVIN J & JACLYN ELIZABETH	0388	491	22		000000	04300 00757	2	430 LINCOLN AVE
FALL, ALLAN S JR & JEANNE M	0115	262	18		000000	00382 01071	2	12 GODWIN DR
FALLON, PATRICIA DECKER	0292	421.02	12		000000	00545 01334	2	491 CRANKSHAW PL
FALLOTICO III, JOHN & TARA	0118	263	35		000000	03127 02300	2	201 CRESCENT AVE
FALVEY, K&E (TRSTES FALVEY JT REVOC)	0294	421.02	72			02451 00200	2	500 IVY LA
FANG, FRANCES & YA, JUN	0403	497.01	7			05290 00989	2	507 STONEWALL COURT
FARAHAT, MOHAMMAD S & CATIE W	0044	210	6		000000	01013 02065	2	304 PINE ST
FARCY, SUSAN & FREDERIC	0285	411	10		000000	08941 00394	2	456 SICOMAC AVE
FARGHALY, DIANA ETAL	0121	264	18		000000	05234 00137	2	110 WOOD ST
FARHI, ALBERT	0319	437	28			08854 00475	2	317 CAMELOT CT
FARHI, DAVID & LAUREN	0131	266	4		000000	02118 00946	2	121 SHELTON ST
FARKASH, ELIEZER	0276	392	2		000000	02105 00104	2	285 WYCKOFF AVE
FARNEY, GARY DAVID ETAL	0395	497	32		000000	03855 00533	2	553 LAFAYETTE AVE
FARRA, GEORGE & SHARON WEIDBERG	0402	497	90			09462 00026	2	316 MEGAN COURT
FASITTA, JOHN(V)&JACQUELYN L	0253	352	37.02			08140 00513	2	270 WYCKOFF AVE
FATAL, BENNY	0281	395	14.01		000000	08630 00117	2	193 HENRY PL
FAUSTINI (ETAL), JOANNE	0023	203	24			00568 01423	2	291 BROOKSIDE AVE
FAVARO, JANET	0165	293	16.02	C10		02249 01672	2	62 HEATHER LANE
FAYORSEY, HAROLD T & RUBY N	0421	511	11		000000	08892 00164	2	40 HILL ST
FAZIO JR, ANTHONY A(V)& LINDA L	0060	217	31		000000	01987 01527	2	98 FROST CT
FAZIO, IGNAZIO JR & ROBYN	0183	312	10		000000	00434 01984	2	459 FAIRFIELD RD
FAZIO, RYAN & ELIZABETH	0119	263	50		000000	02975 01113	2	53 HARDING RD
FEARNS, GEORGE M & DEMING, EILEEN	0375	482	6		000000	04772 01093	2	390 LEHIGH ST
FEDAK, NAZARIY & LAUREN ROSE	0216	335	29		000000	03860 00959	2	540 EDER AVE
FEDERICO, RONALD & MICHELLE	0080	233	9.02		000000	08568 00193	2	455 FRANKLIN AVE
FEEHAN, STEPHEN W & KATHRYN A	0241	349	49		000000	08226 00686	2	318 CALVIN CT
FEELEY, JOSEPH S & LAURA B	0146	279	7		000000	00855 01270	2	543 LEE CT
FEGER, EDMUND P & JEANNETTE	0127	265	86				2	185 ANTHONY PL
FEGER, EDMUND P & JEANNETTE	0127	265	87				2	185 ANTHONY PL
FEICK, DOUGLAS & ELLEN	0066	222	1.02	C202		04525 00511	2	202 FIELDSTONE TERRACE
FEIG, SCOTT & JENNIFER H	0122	265	2		000000	03781 01082	2	110 CRESCENT AVE
FEINER, MATTHEW S & MICHELLE	0303	427	15		000000	02372 02116	2	802 CHARNWOOD DR
FEINSTEIN, MATHEW G & JENNIFER E	0130	265	126			04984 00017	2	40 WILD DUCK RD
FELDMAN, PETER & MELISSA	0292	421.01	50			03656 01788	2	762 CHARNWOOD DR

TAXING DISTRICT NO. 70 WYCKOFF

COUNTY NO. 02 BERGEN

NAME OF OWNER ADDITIONAL OWNERS	PAGE NO.	BLOCK NO.	LOT NO.	LOT QUALIF.	ACCOUNT NO.	DEED BOOK PAGE	CLASS	PROPERTY LOCATION
FELDMAN, PHILIP M & GORLICK, ERICA	0096	245	97			03766 00375	2	591 SOUTH WOODFIELD RD
FELICIANO, JOSHUA & JENNIFER	0345	455	14		000000	01227 00916	2	453 GLENDALE RD
FELIXBROD, HOWARD T. & MINDY	0235	347	11		000000	07743 00764	2	473 VICTOR WAY
FELLDIN, LINDA L	0020	203	3.03	C425		09652 00360	2	425 WINDHAM CT N
FELLINGER, STELLA	0008	202	73.01	C4083		03367 00074	2	408C BROMLEY PL
FELTMAN, ROGER S ETAL	0345	455	13			04969 01035	2	449 GLENDALE RD
FENNERS, GEORGE D & NANCY C	0220	336.01	30			08399 00636	2	466 MASSEY CT
FENTON, SCOTT T & MURPHY, KATHRYN	0171	299	17			03600 00433	2	172 GODWIN AVE
FERENC, MAREK JERZY & EWELINA ANNA	0318	437	25			04305 01988	2	318 CAMELOT CT
FERGUSON, GREGORY & LINDA	0202	320	52		000000	08205 00081	2	385 ATWOOD PL
FERN ESTATE LLC	0055	215	6		000000	03411 00421	2	385 FERN AVE
FERNANDES, NUNO & ROSA CONTE-FERNANDES	0216	335	31.01		000000	02728 01424	2	554 EDER AVE
FERNANDEZ-OBREGON, GABRIEL ETAL	0414	501	1		000000	03293 01032	2	73 FORDHAM AVE
FERNANDEZ, DANIEL & MARY	0126	265	58		000000	07932 00975	2	126 CRESCENT AVE
FERNANDEZ, DOUGLAS ETALS	0255	353	5		000000	04056 01409	2	292 NEWTOWN RD
FERRANTI, ALYSON & ANTHONY H	0070	222	25		000000	03044 00238	2	525 CLINTON AVE
FERRARA, CHRISTOHER L & LEA	0089	244	3		000000	01112 02405	2	601 CRESTHAVEN RD
FERRARA, FRANCESCA GIORDANO	0052	214	87		000000	09048 00334	2	315 BIRCH PKWY
FERRARA, JAMES G & KATHY A WILSON	0378	483	41		000000	08242 00171	2	481 LAFAYETTE AVE
FERRARA, MICHAEL & DEBRA	0238	349	12		000000	04104 01731	2	347 ORCHARD RD
FERRARA, THOMAS & PAULA	0048	214	26		000000	07637 00107	2	243 CRESCENT AVE
FERRARI, ROBERT & LORI	0177	305	14		000000	08850 00229	2	20 DEERFIELD RD
FERRARO, PAUL & ROSE	0087	241	2		000000	08112 00457	2	247 MADISON AVE
FERREIRA, PAULO	0272	380	9		000000	03234 00311	2	319 JAMES WAY
FERRO, ALBERT E & OLIVE M	0334	449	1.02	C245		03966 01991	2	245 BARNSTABLE DR
FERRO, ERNEST (V) & SANDRA	0398	497	53.01	C407		08068 00143	2	407 HUNTINGTON COURT
FERRO, RICHARD & ELAINE	0243	349	77		000000		2	498 BOOTH CT
FEUILLY, JASON & VOULA	0262	376	2		000000	09137 00145	2	488 WILLIAM WAY N
FICHERA, DONNA	0100	250	28		000000	01177 00984	2	331 MONROE AVE
FICHERA, ELAINE	0103	255	4		000000	09540 00397	2	281 MONROE AVE
FIEDELDEY, BRUCE W & DIANE	0160	290	20		000000	06947 00278	2	330 MARTOM RD
FIELDS, JOSEPH & AMY	0030	206	10		000000	03550 01028	2	331 MEADOWBROOK RD
FIELDSTONE CONDO ASSOCIATION	0065	222	1.02				1	FIELDSTONE TERRACE
FIELDSTONE MANOR LLC	0065	222	1.02	CAHAP		08450 00196	4C	1002-1214 FIELDSTONE TERR
FIERRO, DONN W & JUDY DENISE	0036	208	81		000000	00775 01573	2	155 FRANKLIN AVE
FIERRO, GINA MARIE ETAL	0247	350	21.02		000000	03608 01956	2	318 MILLS PL
FILA, GRZEGORZ R	0161	291	10		000000	00122 02281	2	317 W STEVENS AVE
FILAN, THOMAS & MARIAN	0122	265	3.01			07882 00485	2	65 VAN SCHAICK LA
FILIPOSKI, MIHAJLO & ALEKSANDRA TOLEVA	0159	290	9		000000	04973 00580	2	315 SUNSET BLVD
FILLIS, DOUGLAS & JESSICA	0229	345	11		000000	02109 01099	2	468 FLORENCE AVE
FINAN, KEVIN J & SUZANNE	0132	266	8		000000	05110 01683	2	107 SHELDON ST
FINE, BRUCE & LINDA	0156	288	32		000000	02283 01637	2	332 VOORHIS AVE
FINE, BRUCE & LINDA GOOD	0036	208	84.01			05302 00843	2	8 EDGEWOOD AVE
FINE, PAUL	0097	247	5		000000	00455 01548	2	611 BUENA VISTA WAY
FINE, PAUL & HAYWARD, ELIZABETH	0199	319	1		000000	02771 02259	2	9 NEELAN DR
FINELLI, CHRISTOPHER M & NANCY M	0323	441	21		000000	04078 01326	2	752 JANICE CT
FINK, COLIN & ROBYN	0184	313	8		000000	04671 00350	2	448 FAIRFIELD RD
FINKE, LEON & JANET	0333	449	1.02	C223		07348 00930	2	223 BARNSTABLE DR
FINKELSTEIN, JASON R & CHRISTINA MARIE	0033	206	55			02881 01846	2	336 WINDHAM CT
FINKLE, BRADLEY & REGAN	0296	423	12		000000	02123 00582	2	799 BIRCHWOOD DR
FINN, JAMES B & DEBORAH A	0043	210	4		000000	08129 00554	2	297 JOAN PL
FINNEGAN, DANIEL P & KIRSTEN	0154	288	6		000000	08026 00195	2	222 VAN HOUTEN AVE
FINNEGAN, KATHLEEN	0054	214	116		000000	01708 01807	2	249 FRANKLIN AVE
FINNEGAN, JOHN D & KATHLEEN E	0222	338	15			07111 00969	2	561 MILLER CT
FINNIGAN, MATTHEW & COLLEEN	0285	411	16.01		000000	00455 00155	2	496 SICOMAC AVE
FINSTEIN, MARILYN LA IACONA	0406	498	54		000000	09143 00053	2	377 HIL-RAY AVE
FIORINZO, JOSEPH B & SUSAN M	0201	320	38		000000	03461 00949	2	400 CANTERBURY LA
FIORI, KEVIN & THERESA	0146	279	8		000000	08070 00711	2	549 LEE CT
FIRSTMAN, BRIAN & STACY	0394	497	16		000000	09480 00251	2	503 LAFAYETTE AVE
FISCHER, MICHAEL E & KACEY	0239	349	23.01		000000	03311 01136	2	351 WYCKOFF AVE
FISCHER, SETH H & ELIZABETH J	0326	443	8		000000	00247 02145	2	740 HICKORY HILL RD
FISH, ILYA S & DITSENT, NINA	0397	497	53.01	C203		08154 00205	2	203 HUNTINGTON COURT
FISHBEIN, JORDAN & KATHERINE	0096	245	92		000000	01019 00850	2	539 COVINGTON PL
FITZGERALD, PETER & MELISSA	0122	265	5		000000	03753 01716	2	68 RODGER CT
FITZGIBBONS, DANIEL J & LINDA S	0109	259	25.02	C201		02714 00766	2	201 BARRISTER CT
FITZMAURICE, BRUCE (V) & JUDITH ANN	0325	443	3		000000		2	760 HICKORY HILL RD
FITZMAURICE, DAVID & JEANNINE	0409	498	96.10			08842 00083	2	215 WILTSIE CT
FITZMAURICE, JACQUELINE L	0079	232	12.03			08535 00534	2	505 FRANKLIN AVE

TAXING DISTRICT NO. 70 WYCKOFF

COUNTY NO. 02 BERGEN

NAME OF OWNER ADDITIONAL OWNERS	PAGE NO.	BLOCK NO.	LOT NO.	LOT QUALIF.	ACCOUNT NO.	DEED BOOK	DEED PAGE	CLASS	PROPERTY LOCATION
FITZPATRICK,TERRENCE J & JULIE K	0273	391	15		000000	07101	00958	2	350 SICOMAC AVE
FLAHERTY, JOHN J & GRACE M	0359	462	50.01			01710	01776	2	374 CIRCLE DR
FLAKER, CAROL	0067	222	1.02	C501		08700	00745	2	501 FIELDSTONE TERRACE
FLANAGAN, KYLE & HEATHER	0339	450	7		000000	03081	01559	2	159 NANCY LA
FLANNERY, RORY & AMANDA	0349	456	26		000000	03635	00543	2	184 COTTAGE RD
FLANNERY,THOMAS C &MAUREEN A	0382	486	14		000000	08406	00521	2	44 PRINCETON AVE
FLAX, HEIDI	0155	288	22		000000	08691	00937	2	319 VILLAGE PL
FLEET NAT BK/BK OF AMERICA/CORP R.E	0086	239	1		000000			4A	339 FRANKLIN AVE
FLEISSNER, ROBERT J & KRISTEN K	0352	456	61		000000	08626	00932	2	192 COOLIDGE TER
FLEMING, STEVEN J & CHRISTINE	0227	342	9		000000	03847	00282	2	482 JAMES WAY
FLETCHER, CARY LEE & CAROLEE	0216	335	33		000000	04708	01721	2	562 EDER AVE
FLETCHER, DONALD J. & TERRI	0418	509	7.03		000000	07948	00049	2	537 ALBERT ST
FLORES CABRALES,ELLYN& FERDINAND	0153	287	14		000000	01948	00058	2	6 SAMUEL WAY
FLORES, MARIA ANGELA & RADLEY	0262	376	3		000000	03329	00468	2	482 WILLIAM WAY N
FLOREY, PHILIP & TARA FIONA	0327	443	24		000000	05070	00421	2	312 MERRYWOOD DR
FLORIANI,FRANK V & CAROL R	0206	320	108		000000	07146	00151	2	368 CANTERBURY LA
FLYNN, BARBARA	0011	202	73.01	C4293		00546	00885	2	429C BROMLEY PL
FLYNN, BRIAN & DIANE	0053	214	102		000000	07691	00474	2	350 RODNEY RD
FOCA JR, DARRYL G & LAUREN J	0127	265	75		000000	02872	01887	2	154 FRANKLIN AVE
FOGARTY, PATRICK O'BRIEN	0144	278	12		000000	08157	00855	2	2 BURMA RD
FOGARTY,DONNA	0271	380	1		000000	09261	00367	2	365 JAMES WAY
FOLDING, ROBERT & ELVIRA (W)	0383	487	3		000000			2	81 PRINCETON AVE
FOLEY, JOHN & KATHLEEN	0297	423	21		000000	08602	00929	2	752 ALBEMARLE ST
FONTAINE, FRED L & MARINA	0402	497	91		000000	08158	00008	2	314 MEGAN COURT
FONTANA, STEVEN & LAURA	0355	461	18		000000	04134	01908	2	430 CALDWELL DR
FONTAO, ANDRES R & JACQUELIN	0127	265	79.01		000000	08170	00788	2	136 FRANKLIN AVE
FONTAO,MONICA	0066	222	1.02	C305		04305	00306	2	305 FIELDSTONE TERRACE
FONTI, ALEX & LIZA	0352	456	69		000000	01546	00642	2	185 COOLIDGE TER
FORBES, SHARON A. & EDWARD C.	0151	285	5		000000	07885	00754	2	538 WYCKOFF AVE
FORCHHEIMER, DANIEL & ILANA	0205	320	95		000000	03290	01408	2	308 W STEVENS AVE
FORD, DONALD M & JILL A	0351	456	57		000000	08448	00013	2	168 COOLIDGE TER
FORD,RUTH B	0055	215	9		000000			2	754 WYCKOFF AVE
FORGETTE, BRIAN	0131	266	3		000000	04716	01114	2	125 SHELDON ST
FORMAN, ROGER S & MARIAN	0239	349	20.11			08452	00393	2	415 OLD MILL LANE
FORNADIEL,PAUL W & COLL,MARGARET M	0026	205	4		000000	01534	01851	2	381 CRESCENT AVE
FORNASIERI, LAWRENCE A & JEAN L	0068	222	1.02	C912		01707	01314	2	912 FIELDSTONE TERRACE
FORNASIERI, STEVEN M & BELINDA J.H	0182	311	6		000000	01168	01963	2	508 CARLTON RD
FORRESTAL, FRANK V & ANN (W)	0012	202	73.01	C4401				2	440A BROMLEY PL
FORSELL, ALYSSA L & JOHN C JORDAN	0389	491	34		000000	04768	01786	2	457 LINCOLN AVE
FORSYTH, ANDREW J & DANA M	0351	456	50		000000	04022	01254	2	155 COTTAGE RD
FORSYTH, CATHERINE	0292	421.01	53			01494	02143	2	507 COUDERT PL
FORSYTH, NORMAN T	0315	436	14		000000	00734	00810	2	367 MULBERRY CT
FORTUNATO, ANTHONY & ANGELA GIVISSI	0194	316	33.01		000000	09224	00282	2	396 BROWNSTONE CT
FORTUNATO, ROBERT A & VERA	0237	348	17		000000	08549	00231	2	456 VICTOR WAY
FOSTER,HOWARD TRSTE H FOSTER REVOC	0043	209	8		000000	02588	02016	2	69 BARRETT LA
FOULKE, NANCY	0282	400	4		000000	00988	01646	2	577 EDER AVE
FOUR GEMS LLC	0084	237	8		000000	02845	01229	4A	244 EVERETT AVE
FOWLER-KRELL, GAIL R	0382	486	16.01		000000	09181	00481	2	417 KINGSTON ST
FOWLER, DAVID & ANASTASIA	0032	206	51			00863	00196	2	310 WINDHAM CT
FOX, CHRISTOPHER H & CHERYL A	0325	443	2		000000	02050	02352	2	764 HICKORY HILL RD
FOX, EDWARD R. & ABBATE,DIANE	0170	299	7		000000	07798	00523	2	55 HURLEY AVE
FOX, JASON & AMY B	0030	206	12		000000	00368	00121	2	327 MEADOWBROOK RD
FOX, MICHAEL C & AMY C	0229	345	9		000000	00410	00358	2	456 FLORENCE AVE
FOX, PAUL M & JENNIFER L	0213	331	46			00572	01697	2	107 CUMBERLAND CT
FOX, STEVEN & SUSAN	0347	455	42			07889	00402	2	214 FOX HOLLOW RD
FOX,ZACHARY	0232	346	30		000000	04922	00645	2	441 ELLIS PL
FRAIOLI,RONALD M & JANICE E	0159	290	12		000000			2	325 SUNSET BLVD
FRAN REALTY L.L.C. NJ	0164	293	5		000000	08137	00531	4A	191 GODWIN AVE
FRANCIA, MARC	0352	456	73		000000	08687	00489	2	167 COOLIDGE TER
FRANCICA, FRANK R	0391	492	11		000000	08120	00866	2	448 LINCOLN AVE
FRANCIN FAMILY REVOCABLE TRUST	0187	314	28		000000	05167	00442	2	419 HAMDEN CT
FRANCINI, MARK & AUGELLO, DANEEN	0090	244	15		000000	03027	01279	2	575 CURRAN PL
FRANCO, VICTOR J & KATHY A	0205	320	91		000000	07539	00264	2	326 W STEVENS AVE
FRANK, CHAD P & DANA DANZIG	0395	497	38			08149	00583	2	105 HILLTOP LANE
FRANK, LAURA	0216	335	36		000000	07854	00493	2	578 EDER AVE
FRANK,SIVAN	0148	282	8		000000	03549	00449	2	450 HARTUNG DR
FRANKLIN & GODWIN AVE WYCKOFF LP	0111	260	1.01		000000	07548	00159	4A	276 GODWIN AVE
FRANKLIN CAPITOL LLC	0102	253	2.01		000000	02604	00212	4A	356 FRANKLIN AVE

TAXING DISTRICT NO. 70 WYCKOFF

COUNTY NO. 02 BERGEN

NAME OF OWNER ADDITIONAL OWNERS	PAGE NO.	BLOCK NO.	LOT NO.	LOT QUALIF.	ACCOUNT NO.	DEED BOOK PAGE	CLASS	PROPERTY LOCATION
FRANKLIN LAKES ESTATES	0190	314.01	79		000000		1	RTE 208
FRANKLIN LAKES ESTATES, INC	0224	340	18.01				1	434 VANCE AVE
FRANKLIN LAKES ESTATES, INC	0224	340	18.02			06681 00493	2	ASSESSED IN FRANKLIN LAKE
FRANKLIN MONROE REALTY LLC	0086	239	2		000000	03076 00578	4A	345 FRANKLIN AVE
FRANKLIN, JOHN & KRISTA	0361	462	84			05071 00172	2	385 LAVELLE CT
FRANKLIN, STEPHEN & LINDA	0103	255	2		000000	07274 00292	2	273 MONROE AVE
FRANZEN, DANIEL & CONNIE	0308	429.01	19		000000	08706 00367	2	801 MOUNTAIN AVE
FRAWLEY, ANN	0343	454	1.01			07924 00520	2	241 WYCKOFF AVE
FRAYNE, PATRICK & JILLIAN	0325	442	9		000000	02561 01790	2	705 HICKORY HILL RD
FREELING, CHARLES ARTHUR(V)&MARY ANN	0119	263	52		000000		2	61 HARDING RD
FREEMAN, LAURA J	0206	320	109		000000	02057 01057	2	364 CANTERBURY LA
FREEMAN, ANDREW&KARA	0340	450	16		000000	04905 01095	2	174 FOX HOLLOW RD
FREMER, MICHAEL A. & SHARON F.	0036	208	70.01			08182 00284	2	25 VAN BLARCOM LA
FRENCH, STUART P JR & ARLENE L	0075	229	10		000000		2	565 POPLAR CT
FRENKEL, LAUREN & DANIEL	0299	425	64		000000	04744 01920	2	714 TERRACE HTS
FRENKEL, MICHAEL G & STACEY D	0403	497.01	9			08700 00922	2	503 STONEWALL COURT
FREY, ANN	0281	395	18		000000	08549 00332	2	187 HENRY PL
FREZZA, ALEJANDRO & ANDREA	0245	349	107		000000	04510 00153	2	426 MEER AVE
FRICK(ETAL), CHRISTOPHER	0075	230	12		000000	09349 00174	2	603 WOODFIELD RD
FRICK, SUSAN	0077	231	14		000000	02434 01758	2	641 FAIRVIEW PL
FRIEDLAND&RUTH TRUSTEE	0181	310	3		000000	04492 01548	2	496 FAIRFIELD RD
FRIEDLAND, EDWARD C & KATHRYN S	0208	321	19		000000		2	329 CANTERBURY LA
FRIEDLANDER, MARK & EISDORFER, LAURA	0223	338	26		000000	07447 00831	2	568 MILLER RD
FRIEDMAN ROBIN AL	0031	206	37			04604 01119	2	310 CRESCENT AVE
FRIEDMAN, MARK & MARTA	0385	489	12		000000	07739 00193	2	455 BAXTER AVE
FRIEDMAN, WAYNE & LYNN	0173	301	9		000000	07908 00474	2	12 BROOK RD
FRIEDMAN, ROBERT P & GEORGIANA C	0191	315	7.01			03853 00270	2	381 MONROE AVE
FRIEL, DANIEL P & MARGARET M	0033	207	10		000000	08291 00308	2	338 MEADOWBROOK RD
FRISCO, ANTHONY J & HEATHER	0389	491	31		000000	01568 00541	2	449 LINCOLN AVE
FRISCO, JULIE A	0242	349	59		000000	03875 00607	2	335 CALVIN CT
FRODELLA, JOHN & ANNA	0276	392	4		000000	07961 00572	2	269 WYCKOFF AVE
FRUSCIANO, DANIEL & MICHELE	0104	255	13		000000	03540 01561	2	284 MORSE AVE
FRY, CARL	0212	331	7.02			08186 00529	2	139 GODWIN AVE
FRY, KENNETH R & ERICA BOUTILIER	0212	331	8		000000	08691 00005	2	141 GODWIN AVE
FUCHS, ELISA & PERGOLIZZI, JOHN	0241	349	48		000000	07515 00955	2	316 CALVIN CT
FUHR, KEVIN J & SUSAN E	0213	331	43				2	121 CUMBERLAND CT
FUHRMAN, RICHARD (V) & LORETTA	0404	498	25		000000		2	442 LAFAYETTE AVE
FULCO, MAURIZIO & KRISTINA	0341	453	3		000000	02358 00732	2	454 WEISCH LA
FULCO, A JOSEPH&TINA & ERLEWEIN, J&K	0280	395	6		000000	01760 01916	2	384 NEWTOWN RD
FUNDORA, CHRISTOPHER ETAL	0079	232	15		000000	04222 00089	2	515 FRANKLIN AVE
FURMAN, KENNETH L & OLGA B	0271	379	27.02			08327 00959	2	382 SICOMAC AVE
FURREVIG, PATRICIA	0167	294	2.01			09518 00135	2	140 E STEVENS AVE
FUSILLI, LINDA	0293	421.02	13		000000	07780 00281	2	487 CRANKSHAW PL
G & A PHILLIPS CO., LLC	0084	237	3.01			08251 00598	4A	235 MADISON AVENUE
G & E BUILDERS & CONSTRUCTION LLC	0077	231	5		000000	05198 01093	2	520 CLINTON AVE
G.S.A., LLC	0410	498	104.01				4A	511 GOFFLE ROAD
GABAY, THOMAS A & THERESA M	0166	293	16.02			05005 00248	2	46 HEATHER LANE
GABRIEL, PATRICIA ANN	0186	314	14		000000	07554 00292	2	480 WEYMOUTH DR
GABRIELLE, DAVID S & KATHLEEN	0191	315	1		000000	06996 00558	2	396 FRANCES PL
GADALLA, HISHAM ETALS	0056	215	12		000000	05168 01938	2	766 WYCKOFF AVE
GAETA, BRUCE A & JACQUELINE A	0204	320	71		000000	07377 00968	2	338 WEST SHORE DR
GAETA, JOSEPH B AMANDA P	0133	266	21		000000	04535 01572	2	200 GODWIN AVE
GAFFNEY, SEAN M & LAURIE A	0141	275	2			09413 00391	2	FRANKLIN AVE
GAGEN, JANET	0174	302	11.02			08132 00456	2	3 BROOK RD
GAGLIONE, JANET	0132	266	15		000000	09568 00052	2	91 SHELDON ST
GAGLIONE, JANET	0138	269	20		000000	02952 02434	2	104 COLONA ST
GAGLIONE, RONALD	0176	305	7.03			08928 00454	2	56 MIDLAND AVE
GAGLIONE, JANET L	0420	511	2		000000	06790 00004	2	49 RAVINE AVE
GAGLIOTI, CARMELA A	0421	511	17		000000	01758 00440	2	510 SPENCER DR
GAL, LINDA B	0289	421	69			04835 01535	2	689 CHARNWOOD DR
GALARZA, DANIEL & JANE	0262	377	6		000000	03150 00547	2	443 KELLY CT
GALASSO ENTERPRISES LLC	0022	203	3.04			03051 00136	4B	825 WINDHAM CT N
GALASSO, AMATO & PATRICIA	0043	209	13		000000	00278 01916	2	315 MEADOWBROOK RD
GALASSO, DAVID & KATHLEEN	0208	321	17		000000	01246 01222	2	339 CANTERBURY LA
GALASSO, DOMENICO & CARMELA	0299	425	52		000000	00802 02295	2	726 TERRACE HTS
GALDI, MARIO & JULIE	0266	377	82			07444 00624	2	537 LYDIA LANE
GALDI, MICHAEL&KIMBERLY	0023	203	18.02			04967 00786	1	355 WINDHAM CT NORTH
GALDO, JOSEPH	0399	497	53.01		C510	03408 01231	2	510 HUNTINGTON COURT

TAXING DISTRICT NO. 70 WYCKOFF

COUNTY NO. 02 BERGEN

NAME OF OWNER ADDITIONAL OWNERS	PAGE NO.	BLOCK NO.	LOT NO.	LOT QUALIF.	ACCOUNT NO.	DEED BOOK PAGE	CLASS	PROPERTY LOCATION
GALENKAMP BROS.	0288	421	39.01				1	777 CHARNWOOD DR. (REAR)
GALENKAMP JR, EDWARD & CAROL J.	0287	421	5		000000	07711 00449	2	501 SICOMAC AVE
GALENKAMP, JEANNINE	0290	421	79			01805 02390	2	511 SICOMAC AVE
GALENKAMP, KENNETH J	0190	314	70		000000		2	530 HELENA AVE
GALGANO, RICHARD & CHLOE	0304	428	19		000000	02524 01408	2	172 WAYFAIR CIR
GALLAGHER, ANDREW & TAMSEN A.A	0370	476	11		000000	00162 02282	2	371 KINGSTON ST
GALLAGHER, JAMES & MARTIN, DEBRA	0309	430	13		000000	05288 00535	2	747 FREDERICK CT
GALLAGHER, JAMES G. & JUNE M.	0406	498	56		000000	07790 00993	2	369 HIL-RAY AVE
GALLAGHER, JOHN J & MARY C	0179	308	3		000000		2	70 BURMA RD
GALLINA, DAVID J JR & NANCY B	0096	246	1		000000		2	649 WISHING WELL RD
GALLIPOLI, GERALD	0285	411	8		000000	03531 00265	2	446 SICOMAC AVE
GALLO, GIM	0251	352	16		000000	04783 00857	2	242 WILSON PL
GALLUCCI, WILLIAM S & LANA J	0188	314	42		000000	08530 00715	2	543 WYCKOFF AVE
GALTERIO, MARIE & ROLAND, MICHAEL J (DV)	0210	324	3		000000	08256 00132	15F	400 CARRIAGE LA
GAMBUTI, JEFFREY & STACEY	0380	484	45		000000	08729 00742	2	80 PRINCETON AVE
GAMPER, ANDREW & LYNN M	0377	483	24.01			01026 01770	2	111 WYCKOFF AVE
GANDOLFO, NICOLE & GREG JR	0179	307	3		000000	03502 01043	2	93 PARK AVE
GANGERI, DAVID & CHRISTINE	0068	222	1.02	C705		01710 00125	2	705 FIELDSTONE TERRACE
GANGUZZA (LIVING TRUST)	0007	202	73.01	C4001		00394 02005	2	400A BROMLEY PL
GANLEY, GERALDINE	0011	202	73.01	C4281		03538 00448	2	428A BROMLEY PL
GAO, AL & SHUANGJIE ZHANG	0345	455	17		000000	00000 00000	2	450 GLENDALE RD
GARAGE, LINDA & EDWARD	0216	335	37		000000	02988 00687	2	582 EDER AVE
GARBACCIO, DONNA M & ASHLEY R	0114	262	7		000000	05116 01646	2	30 COLONIAL DR
GARCIA (ETAL), RAPHAEL MACEDO	0383	487	6.01			09366 00103	2	69 PRINCETON AVE
GARCIA JR, GUSTAVO (ETAL)	0325	443	5			01444 01059	2	752 HICKORY HILL RD
GARDENIER, ADRIAN & ALIDA	0336	449	4		000000	07795 00924	1	NEW YORK AVE - REAR
GAREFFA, ANTHONY & JENNIFER	0235	347	14		000000	02748 00989	2	472 ELLIS PL
GARIANO, ROBERT	0307	429.01	6		000000	05112 01398	2	780 FREDERICK CT
GARLAND, ANDREW E & HELENE B	0386	490	21		000000	09123 00423	2	460 BAXTER AVE
GARLICK, CAROLYN (W)	0342	453	17		000000	07724 00985	2	473 GRANDVIEW AVE
GARLICK, THOMAS S ETAL	0374	481	17		000000	04525 01038	2	392 KINGSTON ST
GARNER, RONALD	0298	425	34		000000	00482 00813	2	687 HIGHVIEW DR
GARNER, RONALD	0332	449	1.02	C179		09032 00161	2	179 BREWSTER RD
GAROFALO, ROBERT E JR. & JILL Y	0303	428	5			07630 00240	2	359 STEINHAUSER LA
GARRETT, JAMES & MARYLOU	0015	202	73.01	C6081		03936 00011	2	608A SUGARBUSH CT
GARRIS, CHRISTOPHER & LONI	0383	487	5		000000	08456 00919	2	73 PRINCETON AVE
GARTNER, EDWARD F & SONIA M	0134	267	7		000000		2	111 LINDEN ST
GASBARRO, DOMENICK P	0130	265	129			07458 00522	2	50 HOWARD ST
GASS, DANIEL & LYNCH, MAURA	0018	202.02	35		000000	03310 00629	2	421 PATTON PL
GATELY, MATTHEW F & KATHRYN R	0382	486	20.01			01432 01088	2	407 KINGSTON ST
GATENS, EILEEN (VITALE)	0326	443	20		000000	00530 00571	2	296 MERRYWOOD DR
GATENS, BRAD & DEANNA MONICA	0137	269	3		000000	03457 01816	2	121 EDISON ST
GATHRIGHT, THOMAS W & MYRA R	0412	498	147		000000		2	473 LOUISA AVE
GATSONIS, GREGORY F & STACEY	0006	202	59		000000	08530 00162	2	440 WOODBURY DR
GATTONI JR, WILLIAM CHARLES ETAL	0419	510	18.01			04102 01607	2	534 ALBERT ST
GATTONI, WILLIAM C.SR. & DEBORAH A.	0042	208.01	118			08054 00799	2	34 VAN BLARCOM LA
GATTONI, MICHAEL V & DWIATEK, ERICA L	0142	277	8		000000	04310 00056	2	47 DALE AVE
GAY, MATTHEW T & ALAINE	0037	208	90		000000	00879 00076	2	40 EDGEWOOD AVE
GEBHARD, ROBERT J & THERESA L	0169	298	7		000000	07259 00870	2	49 RODGER CT
GEDAL, ARTHUR & LIRAN	0315	436	18		000000	03917 00255	2	351 MULBERRY CT
GEERING, EMIL J	0001	201	20		000000	08632 00322	1	2 NYDAM LANE
GEERING, EMIL J	0003	201.01	14		000000	00134 01882	2	1 NYDAM LA
GEERING, MICHAEL B	0177	305	16		000000	08351 00880	2	70 HUMMINGBIRD CT
GEFFINGER, PATRICIA ANN & ROBERT	0093	245	53		000000	08453 00863	2	595 WYCKOFF AVE
GEISSLER, ARTHUR (V) & ELIZABETH	0006	202	63		000000		2	424 WOODBURY DR
GEIST, JARED A & MCGINNIS, ASHLEY K	0074	229	9		000000	02964 02442	2	569 POPLAR CT
GELFOND, MITCHELL C & DIANA S	0049	214	39		000000	07422 00001	2	270 CENTRAL AVE
GELLER, AMY	0110	259	25.02	C303		09559 00288	2	303 BARRISTER CT
GENOVESE, PHILIP A.V.	0055	214	127			08605 00521	2	350 LANDI COURT
GENTILE, MATTHEW & MARY SULLIVAN	0416	506	24		000000	01102 02386	2	530 LAFAYETTE AVE
GEORGE & SACHIKO KAWAMURA LIVING TR	0089	244	8		000000	05286 01444	2	575 CRESTHAVEN RD
GEORGETTI, JULIE-ANN	0189	314	60		000000	02773 01359	2	427 RUSSELL AVE
GERAGHTY, JOHN M & MARGARET KARL	0335	449	1.02	C273		04452 00227	2	273 BARNSTABLE DR
GERAGHTY, JAMES & ANDREA	0031	206	35		000000	06769 00519	2	112 BARRETT LA
GERARDO, MATTHEW & KATHERINE	0415	506	9		000000	05290 00817	2	513 FRANKLIN TER
GERE, BRIAN & LISA	0320	438	8		000000	05066 01740	2	747 WILLOW RUN
GERO, BRAD & DEBBIE	0277	392	12		000000	03252 02243	2	437 CALDWELL DR
GERRITSEN (ETAL) CAROL	0323	441	22		000000	09027 00448	2	748 JANICE CT

TAXING DISTRICT NO. 70 WYCKOFF

COUNTY NO. 02 BERGEN

NAME OF OWNER ADDITIONAL OWNERS	PAGE NO.	BLOCK NO.	LOT NO.	LOT QUALIF.	ACCOUNT NO.	DEED BOOK	DEED PAGE	CLASS	PROPERTY LOCATION
GERSKOWITZ, ALEXANDER ETAL	0406	498	60		000000	02180	01512	2	355 HIL-RAY AVE
GERVER, JULIE LEFKOWITZ	0288	421	11		000000	08436	00217	2	492 CRANKSHAW PL
GERVER, MARJORIE G	0043	210	2		000000	07537	00938	2	313 JOAN PL
GETTLEMAN, DAVID A & JOANNE H	0146	280	7		000000	02910	01613	2	535 TAUNTON RD
GEYER (ETAL), EDWARD RICHARD	0352	456	72		000000	09114	00445	2	169 COOLIDGE TER
GEYH, JOANNE MARIE	0312	433	1		000000	01006	01092	2	371 SMITH PL
GFM PROPERTIES URB RENEWAL INC	0173	302	1		000000	05284	01636	1	714 GODWIN AVE - REAR
GHAHARY, ZIA EDDIN & HOMAYOUN	0272	380	5		000000			2	339 JAMES WAY
GHANEM, MICHELINE	0010	202	73.01	C4244		03691	01299	2	424D BROMLEY PL
GHIGLIOTTY, CHRISTIAN M & MARIYA	0277	392	8		000000	04678	00049	2	421 CALDWELL DR
GHOSH, ARNAV & SARKAR	0288	421	48			02763	01759	2	747 CHARNWOOD DR
GIACHINO, DOUGLAS P. & CLAIRE E.	0047	214	14		000000	08797	00299	2	276 PINE ST
GIACOIO, JANIS	0396	497	53.01	C105		08064	00942	2	105 HUNTINGTON COURT
GIACOSE, LEONARD & CAROL	0180	309	6		000000	07900	00165	2	531 CARLTON RD
GIAIMO, WILLIAM & TERRY, MARGARET M	0355	461	21		000000	07815	00669	2	418 CALDWELL DR
GIALIAS, STELLA & GILLIGAN, KEVIN	0408	498	85		000000	07580	00661	2	374 HIL-RAY AVE
GIALLORENZO ETALS TRUSTEE, VINCENT	0021	203	3.03	C437		01254	01536	2	437 WINDHAM CT N
GIAMMANCO(ETC), ROBERTO D	0233	346	57		000000	08746	00545	2	460 RUSSELL AVE
GIAMMANCO, JOSEPH & LEONARDA	0140	270	15		000000	03199	01382	2	90 EDISON ST
GIAMMARELLA, JOSEPH S	0036	208	89.02		000000	01463	02357	2	103 LISA COURT
GIAMPIETRO, ANTHONY & JENNIFER	0314	435	6		000000	08910	00341	2	675 BIRCHWOOD DR
GIANCRISTOFARO, RONALD F & CATHLEEN	0210	323	6		000000	00386	00098	2	343 ALLISON WAY
GIBBIA, GERALDINE A	0336	449	1.02	C294		07646	00321	2	294 BARNSTABLE DR
GIBBONS, GEORGE & MCNAMARA, MAIREAD	0306	429	40			04578	00387	2	816 FREDERICK CT
GIBBONS, MARY	0212	331	11		000000	08124	00917	2	164 PACKARD AVE
GIBBONS, MICHAEL & FRANCESCA	0024	204	4		000000	03111	01584	2	420 PATTON PL
GIBBONS, SEAN	0055	215	4.01					2	375 GODWIN AVE
GIBBONS, ELLANORE C (W)	0363	464	9		000000			2	103 RAYMOND LA
GIBBS, DREW & SHARON	0145	278	26.01		000000	08195	00808	2	51 PARK AVE
GIBNEY, DENNIS	0394	497	15		000000	01446	00618	2	501 LAFAYETTE AVE
GIFFORD, BEN C III & ELLEN NAPPA	0105	257	8		000000	08200	00299	2	289 VOORHIS AVE
GIGANTE, DANIELLA	0342	453	8		000000	02653	00532	2	163 FOX HOLLOW RD
GIGANTE, SALVATORE & LAUREN	0078	231	18		000000	00489	02415	2	507 OLD WOODS RD
GIGER (TRUST), CLAIRE S	0358	462	44		000000	08864	00093	2	400 CIRCLE DR
GILBERT, DEAN & NATALIE	0340	451	7		000000	00008	01222	2	110 ROBERTSON DR
GILBERT, TODD & JESSICA	0305	429	26		000000	03475	01980	2	354 STEINHAUSER LA
GILBRIDE, CAROLYN	0093	245	51.04			03071	02153	2	8 ALEX COURT
GILBRIDE, STEVEN & ELIZABETH	0338	449	26		000000	07932	00420	2	414 NEW YORK AVENUE
GILCHRIST, TIMOTHY & JENNIFER	0363	464	8		000000	09451	00160	2	96 RAYMOND LA
GILETTA, BERNARD & ANN	0346	455	22		000000	08799	00069	2	447 MANCHESTER WAY
GILETTA, BERNARD M & SIGRUN M	0030	206	9		000000	08468	00311	2	333 MEADOWBROOK RD
GILL, JAMES P & STEPHANIE	0005	202	46		000000	00803	00940	2	445 WOODBURY DR
GILL, JOAN M	0124	265	38		000000	09432	00361	2	50 VAN SCHAIK LA
GILLEN, EDWARD & LAUREN	0077	231	11		000000	02941	01284	2	651 FAIRVIEW PL
GILLESPIE, VINCENT & ERICA	0104	256	5		000000	03745	01604	2	266 MONROE AVE
GILLY, MARY R	0009	202	73.01	C4123		01700	02260	2	412C BROMLEY PL
GILMARTIN, RAYMOND V & JANICE A	0030	206	17		000000	7612	00064	2	89 BARRETT LA
GILMER ASSOCIATES	0392	492	18.01		000000			4A	461 GOFFLE RD
GILMORE, DANIEL V & COLLEEN M	0279	394	5		000000	03287	02418	2	241 WILSON PL
GILMORE, MOLLY N	0108	259	6		000000	02112	00889	2	15 WARD AVE
GILMORE, WALTER W & LISA T	0188	314	44		000000	08875	00390	2	405 CORNWALL CT
GINS, CHARLES	0424	516	44		000000	02163	00539	2	8 BUSH LA
GIOIA, MARY MARGARET	0362	463	34		000000	07686	00327	2	96 MARY ANN LA
GIORDANO, ELYSSA & WEBBER, RYAN	0416	506	22		000000	04624	01303	2	538 LAFAYETTE AVE
GIOSEFFI, RACHEL MOLLY & ALEX	0186	314	20		000000	04930	00263	2	452 WEYMOUTH DR
GIOVACCO JR(ETC), JOHN WILLIAM	0046	213	4		000000	08783	00956	2	56 BARRETT LA
GIRALDO, ENRIQUE L	0189	314	56		000000	02809	01505	2	501 WYCKOFF AVE
GITLEN, ELIZABETH KARL	0231	346	18		000000	08221	00474	2	391 WYCKOFF AVE
GIUDICE, SALVATORE & MARIELLE	0311	432	6.01		000000	01252	00698	2	710 HIGHVIEW DR
GIUFFRE, FRANK & VICKI	0198	318	12		000000	09348	00149	2	428 COLONY CT
GIUFFRE, RITA F TRUSTEE	0098	248	3.01			04392	00990	2	550 OVERLOOK DR
GJORESKEI, DARKO	0214	332	12		000000	04501	01684	2	172 GREENHAVEN
GKOTSIS, CATHERINE & EFTHYMIOS	0151	285	14		000000	04521	00558	2	371 DOROTHY LA
GLADUNOV, ALEX & ZLATA	0074	229	7		000000	03364	01184	2	574 POPLAR CT
GLANZBERG, SHERRY	0090	245	11		000000	05053	01351	2	632 WISHING WELL RD
GLANZBERG, BRAIN E & RELLO, JESSICA A	0311	433	1		000000	03942	01483	2	730 BIRCHWOOD DR
GLASER, LOUIS F & DIANE R	0364	465	6		000000	03327	00999	2	100 WYCKOFF AVE
GLASS, IRV & ALISON	0254	352	62			07723	00744	2	269 CEDAR CT

TAXING DISTRICT NO. 70 WYCKOFF

COUNTY NO. 02 BERGEN

NAME OF OWNER ADDITIONAL OWNERS	PAGE NO.	BLOCK NO.	LOT NO.	LOT QUALIF.	ACCOUNT NO.	DEED BOOK	DEED PAGE	CLASS	PROPERTY LOCATION
GLASSMAN, SHARON (WEISS)	0128	265	100		000000	01140	02219	2	55 MORLEY DR
GLASTEIN, RYAN D & KELLEY	0358	462	48		000000	03615	00707	2	386 CIRCLE DR
GLATTHORN, DANIEL & CARLENE J	0266	377	65			03564	00394	2	545 LONG DR
GLAUBACH (ETAL/TRSTES), MARVIN	0302	427	3		000000	00878	01624	2	373 DURHAM RD
GLAUBER, MARK L & ARLENE R	0343	454	8		000000	06981	00864	2	420 MANCHESTER WAY
GLC LIVING TRUST	0105	257	1		000000	03588	01769	2	274 MONROE AVE
GLEACHER, JOHN	0083	235	7		000000	04682	00401	2	416 HIGHLAND AVE
GLICKSMAN, MICHAEL & ROSE	0188	314	40		000000	07311	00632	2	418 CARLTON RD
GLINKIN, RICHARD & JEANNE	0395	497	41			08114	00773	2	211 SUNRISE DRIVE
GLOVER, THOMAS & JANE	0091	245	18		000000	01363	00216	2	604 WISHING WELL RD
GLOVER, ERIC(V) & BACCUS, JERRI	0220	336.01	32			07287	00392	2	505 WAVERLY RD
GLYNN (ETAL), JUDITH	0116	263	8		000000	09383	00071	2	22 SHADYSIDE DR
GMITEREK, MICHAEL & KERI TRSTES	0221	338	3		000000	05241	00314	2	559 CHESTNUT ST
GNADE, JENNA LYNN	0408	498	95		000000	04155	01015	2	32 RAVINE AVE
GOETSCHUS, DAVID & DOLORES	0317	437	9		000000	07728	00951	2	790 MOUNTAIN AVE
GOETTING, JEROME K(V)&REITTA D	0088	243	6		000000	08851	00091	2	629 LAWLINS RD
GOFFLE RD&WYCKOFFAVE LP&LUKOIL N.A.	0387	491	12.01		000000	07493	00714	4A	401 GOFFLE RD
GOFFLE ROAD POULTRY FARM LLC	0422	516	10.01			03891	00458	4B	540 RAVINE CT
GOLD, DOUGLAS & ELENA	0310	431	9		000000	01677	01554	2	740 HIGHVIEW DR
GOLD, HAROLD J & SUSAN K FABER-	0378	483	35.01		000000	05128	01590	2	457 LAFAYETTE AVE
GOLD, SIDNEY & VARDIA	0239	349	20.10			07863	00187	2	421 OLD MILL LANE
GOLDBERG, JEFFREY & ARIEL	0404	498	8.02			03750	00848	2	87 COLGATE AVE
GOLDBERG, NEIL & ERIN	0030	206	16		000000	04832	01020	2	85 BARRETT LA
GOLDBERG, NOLAN M & AMANDA	0072	224	14.02			02902	02071	2	435 CLINTON AVE
GOLDBERG, STEVEN M ETAL	0330	449	1.02	C137		01558	02342	2	137 BREWSTER RD
GOLDBERG, RICHARD M	0331	449	1.02	C149		04335	00355	2	149 BREWSTER RD
GOLDEN, MICHAEL W. & AUDREY E.	0329	443	57			07755	00363	2	659 DANIEL CT
GOLDENBERG, NEAL & COUGHLIN, CLARE	0265	377	56			05244	01714	2	510 LONG DR
GOLDFARB (ETAL), STEVEN L	0292	421.01	35			08207	00466	2	376 DURHAM RD
GOLDIE, JAMES R	0136	268	9		000000	00038	01486	2	105 COLONA ST
GOLDMAN, HAROLD & MARILYN	0265	377	61			06935	00748	2	534 LONG DR
GOLDMAN, HOWARD	0022	203	3.03	C455		02716	00599	2	455 WINDHAM CT N
GOLDMAN, JILL	0220	337	5		000000	02868	01055	2	495 BERKELEY DR
GOLDMAN, LAWRENCE H. & CYNTHIA	0330	449	1.02	C145		07758	00911	2	145 BREWSTER RD
GOLDSCHMIDT, KEVIN & DIANNA RUSSINI	0277	392	10		000000	04777	01215	2	429 CALDWELL DR
GOLDSTEIN, EDWARD J & RONNA G	0343	454	10		000000			2	408 MANCHESTER WAY
GOLDSTEIN, MARLIN	0123	265	15		000000	03109	00298	2	48 RODGER CT
GOLDSTEIN, MICHAEL S ETAL	0133	266	22		000000	03037	01875	2	204 GODWIN AVE
GOLDSTEIN, RUSSELL & DYANE	0249	351	32		000000	02142	02066	2	330 WYCKOFF AVE
GOLDSTEIN, STEVEN & MICHELLE	0029	206	3		000000	07394	00816	2	345 MEADOWBROOK RD
GOLDSTEIN, MATTHEW & JESSICA	0228	344	6		000000	03940	00771	2	445 GEORGE PL
GOLIN, ALEXANDER M & TRACY A	0251	352	10		000000	04245	01961	2	313 NEWTOWN RD
GOLIN, MARK & GRATSIANA	0330	449	1.02	C129		02245	02247	2	129 BREWSTER RD
GOMBERG, MARC & MICHELLE	0345	455	19		000000	03303	01999	2	440 GLENDALE RD
GOMES, LANCE A ETAL	0390	491	59.01			03669	00619	2	414 KINGSTON ST
GOMES, RICCARDO & LUCIA	0126	265	62		000000	07386	00543	2	142 CRESCENT AVE
GOMEZ, FELIX & SANTIAGO, LUISA	0424	516	42		000000	08538	00059	2	571 GOFFLE RD
GONNELLA, DONNA	0241	349	43		000000	08602	00740	2	302 CALVIN CT
GONNELLA, VICTOR C(V) & BARBARA	0215	335	23		000000			2	557 MILLER RD
GONZALES, REYNALDO V. & LIZA R.	0277	392	16		000000	08002	00314	2	451 CALDWELL DR
GONZALEZ, HECTOR & DEISY	0203	320	64		000000	03364	00555	2	386 WEST SHORE DR
GONZALEZ, PATRICIA	0270	379	16		000000	01761	02165	2	488 EUGENE WAY
GONZALEZ, JOSE & MARIA	0417	507	2		000000	07006	00885	2	549 FRANKLIN TER
GONZALEZ, RAYMOND A&WESTMARK, LAUREN	0263	377	14		000000	04394	01353	2	440 KELLY CT
GOOD, LINDA L	0017	202.02	22		000000	08537	00759	2	416 LAKE RD
GOODGAL, CHARLES & NITA	0294	421.02	75			07723	00591	2	501 CRANKSHAW PL
GOODMAN, LAWRENCE & MARIANNE S.	0264	377	37		000000	08111	00404	2	440 SICOMAC AVE
GOODMAN, MARIANNE S	0264	377	38			08222	00698	1	442 SICOMAC AVE
GOODMAN, PETER E & ANDREA M	0381	486	1		000000	01698	02113	2	49 WYCKOFF AVE
GOODMAN, RYAN E&ANNE	0188	314	47		000000	04919	01791	2	421 CORNWALL CT
GOODMAN, STANLEY D & NANCY CARR	0314	435	2		000000	07039	00794	2	691 BIRCHWOOD DR
GOODNIGHT, MARIANNE A	0131	265	137			03585	01516	2	30 HOWARD ST
GOODRICH, JEFFREY M & CARA J	0393	497	7.07			02127	00557	2	214 DEEP BROOK ROAD
GORDON, GEOFFREY & JESSICA	0265	377	62			03551	01127	2	540 LONG DR
GORDON, RICHARD & LAURIE P.	0259	354	57			07754	00301	2	300 SAWMILL LA
GORDON, THOMAS & MICHELE	0405	498	42		000000	08534	00953	2	480 LAFAYETTE AVE
GORELIK, ISAAK & YELENA	0348	456	7		000000	00522	02246	2	197 WYCKOFF AVE
GOREN, MURAT BERKYAR & ESRA	0118	263	44		000000	07128	00442	2	12 SHERWOOD LA

TAXING DISTRICT NO. 70 WYCKOFF

COUNTY NO. 02 BERGEN

NAME OF OWNER ADDITIONAL OWNERS	PAGE NO.	BLOCK NO.	LOT NO.	LOT QUALIF.	ACCOUNT NO.	DEED BOOK	DEED PAGE	CLASS	PROPERTY LOCATION
GORI, CHRISTOPHER & CHRISTINA	0422	516	14.01			08009	00456	2	31 RAVINE AVENUE
GORIA, BRUCE & ALEXIS MC CAULEY	0286	411	19		000000	08009	00192	2	590 FARVIEW AVE
GORLOFF, VICTOR & VERA	0045	212	7		000000	08729	00525	2	81 LOGAN LA
GORMLEY (ETAL), DANIEL	0281	395	7		000000	01400	01668	2	388 NEWTOWN RD
GORMLEY, JOHN & DONNA	0309	430	7.01		000000	00681	00937	2	746 BIRCHWOOD DR
GORMLEY, RYAN & BRANDA, NICOLE	0035	208	60		000000	04358	01423	2	254 MEADOWBROOK RD
GOSSARD, SANDER(DV) & ALEXIS	0381	485	11.01			03211	00183	15F	419 VASSAR ST
GOSTKOWSKI, STEVEN & PARTHENOPI	0405	498	40.01		000000	08001	00095	2	474 LAFAYETTE AVE
GOTTHARDT, CHARLES & PAULINE	0013	202	73.01	C4484		05301	00999	2	448D BROMLEY PL
GOTTHARDT, JENA & BRIAN	0028	205	25		000000	00790	00512	2	357 RODNEY RD
GOUGOUSIS, PETER & AMY	0002	201	33			03231	01096	2	366 STURBRIDGE RD
GOULD, ALEXANDRA & KEITH	0351	456	56		000000	04856	01436	2	166 COOLIDGE TER
GOULIAN, CAROL G	0009	202	73.01	C4173		03744	01094	2	417C BROMLEY PL
GRACE METHODIST CHURCH	0284	411	2.02					15D	525 EDER AVE
GRACE UNITED METHODIST CHURCH	0284	411	1		000000			15D	527 EDER AVE
GRACE UNITED METHODIST CHURCH	0284	411	2.01		000000			15D	555 RUSSELL AVE
GRACE, HEATHER	0321	441	1		000000	01081	01499	2	368 HOLLY DR
GRACE, ROBERT M & KATHLEEN ERICKSON	0068	222	1.02	C906		01836	01511	2	906 FIELDSTONE TERRACE
GRACI, ANGELA E & BROWN, KEVIN	0195	316	47		000000	04480	01597	2	374 MONROE AVE
GRAGLIA LOUIS R JR. & SUSAN J	0414	500	10.01					2	441 RADCLIFF ST
GRANATELL ASSOCIATES	0329	449	1.02	C124		07380	00523	2	124 BREWSTER RD
GRANATELL, CATHERINE	0354	461	3		000000	07943	00390	2	255 WYCKOFF AVE
GRANATELL, CHARLES J	0361	462	85			01989	00418	2	390 LAVELLE CT
GRANDVIEW AVE LLC	0392	494	5.01		000000	00712	00568	2	149 LYNCH PLACE
GRANO, ANTHONY	0349	456	24		000000	01441	01525	2	178 COTTAGE RD
GRANT, REGINALD & NATALIE	0112	260	6		000000	09309	00315	2	23 GODWIN DR
GRASSI, DOMENICK & DIANE M. DEWEY	0320	439	6		000000	07712	00183	2	717 WILLOW RUN
GRAU, MICHAEL & SHEREEN	0240	349	37		000000	03076	01397	2	319 BOHNY DR
GRAUER, JOSH & DEBORAH	0310	431	6		000000	02731	01592	2	760 HIGHVIEW DR
GRAY, JAMES R & COURTNEY C	0389	491	46		000000	02172	02040	2	452 LOUISA AVE
GRAYSON, THOMAS & SHANNON	0250	352	3		000000	08557	00504	2	186 CEDAR HILL AVE
GRAZIANO, MARY ANN	0239	349	20.08			07674	00111	2	416 OLD MILL LANE
GRBIC, STANKO & TINA	0001	201	23			01341	02437	2	467 OLD POST RD
GRBIC, STANLEY & TINA	0018	202.02	39		000000	08270	00262	2	437 PATTON PL
GREANEY, KATHLEEN M ETAL	0097	246	7		000000	03859	00132	2	625 WISHING WELL RD
GREANEY, PATRICK J & MARICELA	0153	287	5.01			04684	01874	2	305 VOORHIS AVE
GREANEY, SUSAN & JOHN M	0153	287	3		000000	05228	00881	2	293 VOORHIS AVE
GREEK ORTHODOX COM. OF BERGEN CT.	0342	453	13.01					15D	467 GRANDVIEW AVE
GREEN, HAROLD	0008	202	73.01	C4091		04531	01825	2	409A BROMLEY PL
GREEN, MICHAEL B & SANA S	0169	297	8		000000	07980	00639	2	74 HURLEY AVE
GREEN, MITCHELL F & VICTORIA L	0161	291	8		000000	08678	00195	2	309 W STEVENS AVE
GREEN, RICHARD M & MARY ANN	0203	320	63		000000	07150	00024	2	388 WEST SHORE DR
GREEN, ROBERT W JR & DEBRA N	0419	510	15		000000	06769	00939	2	533 SPENCER DR
GREENE, DARYL & MARIN	0170	298	8		000000	01802	01971	2	45 RODGER CT
GREENE, MITCHELL R. & MARIA T.	0395	497	29		000000	07995	00618	2	543 LAFAYETTE AVE
GREENWOOD, KATHERINE J	0228	344	1		000000	05093	01295	2	471 FLORENCE AVE
GREENWOOD, RICHARD & CATHERINE	0226	342	2		000000	07613	00238	2	461 BARBARA AVE
GREGORY, JOHN(V) & MARGARET	0081	234	3		000000			2	641 MAPLE AVE
GREIG, ANTHONY & LIFANG YEH	0328	443	42		000000	00289	01684	2	660 MOUNTAIN AVE
GRENLEY, ALAN P (V)	0122	265	8		000000	07193	00106	2	51 VAN SCHAIAK LA
GRESHAM, GUY B & JODI L	0187	314	27		000000	02827	00296	2	418 HAMDEN CT
GREWE, ANNE C	0381	485	2		000000	01295	02038	2	410 RADCLIFF ST
GRIFFIN JR (ETAL), WILLIAM H	0186	314	22		000000	08063	00358	2	444 WEYMOUTH DR
GRIFFIN, JOHN J. & ELIZABETH ANN	0396	497	48			08036	00838	2	114 HILLTOP LANE
GRIFFITH, COREY & THOMPSON, DANIEL	0324	441	33		000000	04888	01435	2	402 HOLLY DR
GRIFFITH, DAVID & SUZANNE SULLIVAN	0234	347	4		000000	08691	00933	2	439 VICTOR WAY
GRIFKA, MAX	0053	214	103		000000	05150	00966	2	348 RODNEY RD
GRIFONE, MICHAEL A (V) & KATHLEEN F	0167	294	3		000000			2	136 E STEVENS AVE
GRIGGS O'CONNOR, MARIE	0350	456	38		000000	01852	00244	2	189 COTTAGE RD
GRIGGS, CHRISTOPHER & JAIME MORICCO	0263	377	11		000000	03683	00198	2	428 KELLY CT
GRILLO JR, STEVE G ETAL	0309	430	18		000000	04894	00825	2	777 FREDERICK CT
GRILLO, MARY E. & ROSARIO P.	0259	355	5		000000	08345	00925	2	188 HENRY PL
GRILLO, ROBERT & TERESA	0122	265	10		000000	07724	00864	2	49 VAN SCHAIAK LA
GRISONI, JOHN F & THERESA J	0376	483	11		000000	00074	01938	2	126 STARR PL
GROENEWAL, BRIAN & LARA	0196	317	10		000000	02549	00072	2	383 SUNSET BLVD
GROFSICK, RICHARD P	0176	305	1		000000	04274	00766	2	36 DEERFIELD RD
GROGAN, BERNARD H & AUGUSTA	0143	278	3		000000			2	81 PARK AVE
GROGAN, CHRISTOPHER D & CHRISTINE	0241	349	52		000000	01059	01933	2	326 CALVIN CT

TAXING DISTRICT NO. 70 WYCKOFF

COUNTY NO. 02 BERGEN

NAME OF OWNER ADDITIONAL OWNERS	PAGE NO.	BLOCK NO.	LOT NO.	LOT QUALIF.	ACCOUNT NO.	DEED BOOK	DEED PAGE	CLASS	PROPERTY LOCATION
GROGAN, JANICE (TRSTE IRREVOC ESTATE)	0027	205	20		000000	02640	00087	2	299 PINE ST
GROPP, RICHARD E. & ELIZABETH A	0080	233	7.01					2	631 QUACKENBUSH AVE
GROSFELT, RICHARD A & ELLEN S	0033	206	53			01027	00265	2	326 WINDHAM CT
GROSS, ERIC W & CHRISTEN A	0216	335	35		000000	02322	01673	2	572 EDER AVE
GROSS, KEVIN C & CAROL H	0302	427	5			06768	00828	2	797 ALBEMARLE ST
GROSSANO, DEBRA & RENSHAW, R.	0385	489	8		000000	00771	01077	2	446 RADCLIFF ST
GROSSI, CRAIG & GAIL	0368	474	17		000000	07864	00838	2	379 CORNELL ST
GROSSI, GAIL & STACY	0368	474	4.01			04828	00516	2	366 AUBURN ST
GROSSMAN, ROBERT L & ABIGAIL	0306	429	39			08865	00149	2	815 FREDERICK CT
GROSSO, EMIL & KATHRYN	0260	366	2		000000	07383	00962	2	561 EDER AVE
GROSSO, KRISTINA	0372	479	13		000000	05036	01019	2	391 DARTMOUTH ST
GROVER III (ETAL), ANSON R	0340	450	20		000000	08216	00312	2	190 FOX HOLLOW RD
GROZELANY, BARBARA	0126	265	59.01		000000	07986	00106	2	132 CRESCENT AVE
GRUBB, DAVID N & KENNEDY, K.A.	0148	281	11		000000	08997	00250	2	554 TAUNTON RD
GRUBE, KURT J & KATHY A	0213	331	16		000000	07586	00556	2	174 PACKARD AVE
GRUBMAN, ETHAN & JENNIFER	0275	391	46			04705	00582	2	304 WILLIAM WAY
GRULLON, LUIS & MARY	0055	215	5		000000	08879	00193	2	371 GODWIN AVE
GRUND, RUTH HRYNEWICH	0377	483	22		000000			2	412 FLAKER DR
GRUNNER, EVAN S & ARLINE C REYNOSO-	0034	208	41.01			04703	00935	2	95 VAN BLARCOM LA
GRUSSER, JOSEPH R & CATHERINE V	0063	217.01	60			08617	00667	2	211 NAVAJO DR
GUAGLIARDI, BARRY SCOTT	0400	497	66			08411	00470	2	618 BRIDLE PATH
GUAGLIERI, ROSEMARIE	0300	425.01	14		000000	02685	01149	2	685 TERRACE HTS
GUARINO, JOHN & DANIELLE	0290	421	72.01			04179	00060	2	677 CHARNWOOD DRIVE
GUARRACINO, ROBERT & MELINDA MICCO	0243	349	81		000000	04119	00602	2	346 JAMES WAY
GUBALA, RONALD A & RUTH M	0420	510	18.03					2	551 SPENCER DR
GUBLER, LAWRENCE A	0284	400	23		000000	03140	00200	2	575 FARVIEW AVE
GUERRA, EDUARDO & SONE, RENATA DE JESUS	0068	222	1.02	C709		03800	00709	2	709 FIELDSTONE TERRACE
GUEVARRA, VALTER & CLARITA	0260	366	9		000000	08894	00079	2	545 FARVIEW AVE
GUGALA (ETAL), HUBERT	0157	288	41		000000	00935	02119	2	294 VOORHIS AVE
GUGLIELMONI, PATRICK M & LAURA M	0394	497	23		000000	02862	01353	2	523 LAFAYETTE AVE
GUIFFRE-SHORE, MICHELLE A	0147	281	3.01		000000	04511	01022	2	501 HARTUNG DR
GUILD, JOHN P & WINTER, RACHEL	0364	466	4		000000	03964	01063	2	65 MARY ANN LA
GUNDECK, PARKER W ETAL	0209	322	6.03			03349	02225	2	441 CARRIAGE LA
GUNN, STEPHEN G & ANGELA LIJOI (V)	0089	244	6		000000			2	585 CRESTHAVEN RD
GUNZA, ROBERT W & KARA-LEE	0313	434	13		000000	00009	02002	2	727 MOUNTAIN AVE
GUPTA, KIRAN	0210	323	5		000000	07397	00806	2	344 LAKE VIEW DR
GUPTA, RAKSHA	0117	263	31		000000	03256	02479	2	202 FRANKLIN AVE
GUR, CAGATAY & ESRA	0391	491	69			01012	00496	2	420 LINCOLN AVE
GURAK, EDWARD & SUSAN	0009	202	73.01	C4131		05107	01535	2	413A BROMLEY PL
GURLAND, MITCHELL A. & MONICA	0231	346	23		000000	07854	00587	2	425 MEER AVE
GURSKI, ANN S (W) & JOSEPH H	0268	377.02	50			06724	00640	2	454 WILLIAM WAY
GUSE, KARL	0069	222	7		000000	07596	00165	2	460 W MAIN ST
GUSE, KARL	0389	491	35.01			08615	00432	2	463 LINCOLN AVE
GUTHRIE, MICHAEL & MULLIGAN, GWENN	0158	289	15.01			07376	00424	2	336 VILLAGE PL
GUTIERREZ, CHRISTIAN ETAL	0027	205	12		000000	04415	00154	2	328 PINE ST
GUTOWSKI, GRAIG & LAURA	0078	231	23		000000	02997	00733	2	527 OLD WOODS RD
GUTTZET, CHRISTOPHER & LIANNA	0121	264	12		000000	04512	01906	2	94 WOOD ST
HAAKE, SANDRA M.	0088	241	9		000000	07869	00854	2	252 EVERETT AVE
HAAR, GARY & NATALIE	0148	282	4		000000	09058	00443	2	474 HARTUNG DR
HAARMANN, CORNELIUS W. & ANNE M.	0209	322	2.02			08032	00271	2	339 CEDAR HILL AVE
HAAS, JASON & PATRICIA	0412	498	149		000000	05189	01896	2	474 BAXTER AVE
HAASE, DIANE D	0015	202	73.01	C6122		01486	00370	2	612B SUGARBUSH CT
HABER, JAKE	0166	293	16.02	C22		03676	00932	2	90 HEATHER LANE
HABER, MITCHELL & STACY	0330	449	1.02	C133		03454	00245	2	133 BREWSTER RD
HABIB, IBRAHIM	0137	269	6		000000	03745	01114	2	111 EDISON ST
HABOOB, JOHN L & KATHLEEN	0233	346	46.02		000000	02299	00079	2	474 ACKERSON AVE
HACKER, JOAN L.	0182	310	15		000000	07773	00143	2	493 WEYMOUTH DR
HACKFORD, LORI	0121	264	13		000000	05132	00468	2	98 WOOD ST
HADGIS, BERNARDINE R	0165	293	16.02	C13		05134	00305	2	68 HEATHER LANE
HADLEY, THOMAS & LORI	0060	217	34		000000	02182	01688	2	35 EDGEWOOD AVE
HAEGELE, JOHN E & VICTORIA J	0062	217.01	51.02					2	239 NAVAJO DR
HAFER, CHARLES G & NANCY A	0180	308	14			08093	00434	2	48 BURMA RD
HAFTEK JR, JOSEPH R & KRISTEN L	0303	427	14		000000	04326	00943	2	808 CHARNWOOD DR
HAFTEK, JOSEPH R. & PATRICIA N.	0361	462	83			07722	00867	2	383 LAVELLE CT
HAFTER, MICHAEL & JENNIFER	0385	489	16		000000	01583	01150	2	60 GIRARD AVE
HAGEDOORN, GREGORY P & BROOKE J	0041	208.01	74		000000	03258	02458	2	8 VAN BLARCOM LA
HAGER, LIESELOTTE ETAL	0014	202	73.01	C6002		04535	01806	2	600B SUGARBUSH CT
HAGSHENAS, MOHAMAD R	0417	508	3.01			08831	00979	2	65 JOHN ST

TAXING DISTRICT NO. 70 WYCKOFF

COUNTY NO. 02 BERGEN

NAME OF OWNER ADDITIONAL OWNERS	PAGE NO.	BLOCK NO.	LOT NO.	LOT QUALIF.	ACCOUNT NO.	DEED BOOK PAGE	CLASS	PROPERTY LOCATION
HAGY, JEFFREY ALAN & LISA BEARD	0153	287	9		000000	08516 00114	2	317 VOORHIS AVE
HAGY, JAMES (V) & CONSTANCE H	0169	298	3		000000		2	65 RODGER CT
HAIG (ETALS), ROBERT	0066	222	1.02	C210		01246 00245	2	210 FIELDSTONE TERRACE
HAIG, ROBERT & EILEEN	0205	320	94		000000	03189 01940	2	310 W STEVENS AVE
HAIJ, SADIR Y & SHARON M	0363	465	3		000000	01487 00165	2	89 RAYMOND LA
HAIJINLIAN, ROBERT (V) & NOREEN J	0023	203	18.01			07220 00083	2	327 BROOKSIDE AVE
HALEJIAN, BARRY & ANDREA	0344	454	22.03			07493 00815	2	412 GLENDALE RD
HALEY, LAWRENCE & DIANA	0224	340	10		000000	02174 00946	2	534 WELLINGTON DR
HALILI, SEMRA	0215	334	2		000000	03396 00881	2	11 MADISON HTS
HALKOVICH, JEFFREY M & TORI	0207	320	113		000000	03636 00122	2	308 CANTERBURY LA
HALL, CAROLYN J	0335	449	1.02	C276		02017 01605	2	276 BARNSTABLE DR
HALL, KENNETH J	0111	259	32		000000	03002 00230	2	211 GODWIN AVE
HALL, KENNETH J	0164	293	1.01			03002 00236	2	203 GODWIN AVE
HALLETT, JOHN & JANET	0145	279	1		000000	08114 00971	2	566 COVINGTON PL
HAMBURG, MICHAEL ETAL	0137	268	24		000000	04002 01491	2	112 LINDEN ST
HAMERNICK, BRITTANY K	0103	254	1		000000	04329 01120	2	262 MORSE AVE
HAMILTON PROPERTIES LLC	0164	293	4			03222 00976	4C	193 GODWIN AVE
HAMMER, DONALD & DONNA	0170	299	14			08065 00560	2	158 GODWIN AVE
HAMMOUDA, MOHAMED A & RANDA	0228	344	3		000000	02236 01136	2	459 FLORENCE AVE
HAN, ABRAHAM T & JUDY S	0129	265	117		000000	02087 00019	2	51 MIDLAND AVE
HANCOCK, WILLIAM J (V) & CLAIRE	0193	316	28		000000	07524 00591	2	383 MARTON RD
HAND (ETAL/COTRSTES), THOMAS B	0334	449	1.02	C236		00300 01866	2	236 BARNSTABLE DR
HANER, ANDREW & RIENTE, ELETTA	0107	258	25.01		000000	03281 00512	2	282 VOORHIS AVE
HANLON, JON & LEONOR	0002	201	32			04610 00873	2	362 STURBRIDGE RD
HANLON, PATRICK M & GALE A	0273	391	17		000000	06800 00895	2	649 MOUNTAIN AVE
HANLY, KEVIN & PARICHEHR	0057	216	42			07228 00757	2	390 LAWRENCE CT
HANNA, JOHN M & MADOUNA	0029	205	42			04389 00568	2	282 JOSHUA LANE
HANNA, MOHAB & CLAIRE	0122	265	9		000000	02173 01487	2	60 RODGER CT
HANNA, STEVEN & SHARON	0229	345	3		000000	03081 02291	2	465 ELLIS PL
HANNASCH, JOHN	0398	497	53.01	C502		03326 01995	2	502 HUNTINGTON COURT
HANNEMANN, MICHAEL & DEBRA	0352	456	68		000000	00198 00551	2	197 COOLIDGE TER
HANNON, THOMAS PATRICK & GAYE A	0135	267	21		000000		2	106 SHELDON ST
HANNOUSH, PETER & GRETCHEN	0283	400	13		000000	09009 00173	2	516 SICOMAC AVE
HANSEN, DAVID A & ELIZABETH A	0360	462	67		000000	00818 01595	2	158 WYCKOFF AVE
HANSEN, ERIC C	0414	499	2		000000	05176 01093	2	320 HIL-RAY AVE
HANSEN, MARIA & BRYAN C & FIORINELLI, M	0153	287	15		000000	02445 01062	2	334 MONROE AVE
HANSON, MARIE	0031	206	25		000000	07356 00470	2	108 BARRETT LA
HARA, RODNEY T. & MARILYN	0034	208	42		000000	07759 00712	2	282 MEADOWBROOK RD
HARDY, SUSAN	0010	202	73.01	C4242		03005 02287	2	424B BROMLEY PL
HARK, WILLIAM P & EILEEN	0345	455	10		000000	06865 00648	2	458 CALDWELL DR
HARKINS, JOHN C & ANNUNZIATA	0209	322	6.02			00933 01046	2	435 CARRIAGE LA
HARKINS, PAUL F	0236	348	3		000000	00663 00838	2	437 MEER AVE
HARMS, J & B % ERIC HARMS (EXE)	0303	428	4		000000		2	363 STEINHAUSER LA
HARRIES, KURT & ANTOINETTE	0021	203	3.03	C433		03359 01763	2	433 WINDHAM CT N
HARRIGAN, JOHN J & JOAN A	0368	472	15.01			08824 00201	2	357 KINGSTON ST
HARRINGTON-BURGESS (ETAL), ROBIN	0050	214	48		000000	00033 00569	2	215 FRANKLIN AVE
HARRIS, DENISE	0117	263	23		000000		2	226 FRANKLIN AVE
HARRIS, THEODORE & TRACY	0182	311	2		000000	01998 01867	2	486 CARLTON RD
HARRIS, WILLIAM A ETAL	0166	293	16.02	C6		05269 01277	2	50 HEATHER LANE
HARRISON, JOEL P & SALLY G	0081	233	18		000000	00356 02257	2	632 FAIRVIEW PL
HARSAGHY, LAURA MORSON	0107	258	24		000000	07532 00098	2	284 VOORHIS AVE
HART, DONALD J.	0284	400	26		000000	07989 00043	2	591 FARVIEW AVE
HARTANO, VICTOR H & INA S	0294	421.02	74			00979 02028	2	507 CRANKSHAW PL
HARTEVELD JR (ETAL), PETER J	0394	497	18			01352 02037	2	509 LAFAYETTE AVE
HARTEVELD, PETER & KELLY	0407	498	74		000000	03728 01209	2	323 HIL-RAY AVE
HARTGERS, DAVID & EVA	0298	425	35		000000	07444 00463	2	697 HIGHVIEW DR
HARTIG, MARIANNE T	0236	348	5		000000	07524 00164	2	449 MEER AVE
HARTIGAN, DANIEL P & DENISE	0187	314	31		000000	08580 00432	2	431 HAMDEN CT
HARTMAN, ALAN A (V) & JOAN ROSE	0269	378	11		000000		2	498 RICHARD PL
HARTMAN, BARRY JAY & PATRICIA HICKS	0034	208	33			03835 01662	2	34 MANOR RD
HARTMAN, HARRY A & ALICE H	0179	308	1				2	BURMA RD
HARTMAN, KEVIN J & SANDRA A	0140	270	17		000000	07555 00819	2	98 EDISON ST
HARTMANN, KEITH (V) & MICHELLE	0197	318	1		000000	03105 02233	2	392 PATHWAY MANOR
HARTUNG, VINCENT G. & RANIA	0285	411	7		000000	08012 00861	2	605 RUSSELL AVE
HARTY, THOMAS & FITZMAURICE, PATRICIA	0048	214	24		000000	07293 00791	2	251 CRESCENT AVE
HARVEY, MARK & DONNA	0063	218	1		000000	07918 00612	2	361 HARVEY CT
HARZ SR (ETC/TRSTES), ROBERT F	0168	295	5		000000	00264 01872	2	162 RALPH AVE
HASAN IBRAHIM & RUELLA GUSS	0049	214	34.01			01227 00380	2	284 CENTRAL AVE

TAXING DISTRICT NO. 70 WYCKOFF

COUNTY NO. 02 BERGEN

NAME OF OWNER ADDITIONAL OWNERS	PAGE NO.	BLOCK NO.	LOT NO.	LOT QUALIF.	ACCOUNT NO.	DEED BOOK PAGE	CLASS	PROPERTY LOCATION
HASHO(INCOME TRST), ANDY H(V)	0338	449	22		000000	01188 00293	2	432 NEW YORK AVE
HASLANGER, JONATHAN&TALIA	0290	421	80			04702 01613	2	507 SICOMAC AVENUE
HASSAN, WILLIAM P & THERESA	0014	202	73.01	C6042		01558 00746	2	604B SUGARBUSH CT
HATEFI, HOMAYOON & KATHLEEN L S	0265	377	57			06969 00486	2	516 LONG DR
HATEFI, HOMAYOON&KATHLEEN LS TRSTES	0354	461	14			04325 00504	2	448 CALDWELL DR
HATFIELD, NEVILLE&PFISTERER, KAITLIN	0210	323	10		000000	05000 00180	2	327 ALLISON WAY
HAUBENSTOCK, SETH (TRSTES/ETAL)	0332	449	1.02	C196		01738 00623	2	196 BREWSTER RD
HAUSMAN, MITCHELL & PATRICIA	0078	231	20		000000	08041 00541	2	515 OLD WOODS RD
HAVENS, JOHN T & DIANE B	0102	250	50		000000	07985 00635	2	393 PINWOOD DR
HAWKINSON, ADAM & LUCKOW, STEFANIE	0004	202	6.06			02277 00714	2	539 OLD POST RD
HAWTHORNE GOSPEL CHURCH	0395	497	33.01		000000		15D	10 RTE 208
HAYDEN, THOMAS & NANCY	0300	425.01	3.04			08097 00720	2	455 SICOMAC AVE
HAYEK, DONALD J & ANINDYARI K	0283	400	14		000000	06862 00114	2	727 KENNEDY CT
HAYES, MARTIN C & THALYA	0060	217	62			03103 00057	2	228 NAVAJO DR
HAYNES, JOSEPH & BARBARA	0404	497.02	1	C709		08603 00307	2	709 STONEWALL COURT
HAZEN, HERBERT JOHN & CYNTHIA JOY	0280	395	2		000000		2	362 NEWTOWN RD
HAZNEDARI, DRITA M.	0002	201.01	7		000000	07866 00306	2	419 LAKE RD
HEALEY, JANET & DONALD J	0373	480	10		000000	01139 02143	2	36 WYCKOFF AVE
HEALY, CONOR & MEDVINSKAYA, IRINA	0191	315	15		000000	03801 01097	2	500 WYCKOFF AVE
HEALY, DAVID & KATHLEEN	0021	203	3.03	C438		03350 01190	2	438 WINDHAM CT N
HEALY, ROBERT	0061	217.01	37.02		000000	04857 01002	2	11 EDGEWOOD AVE
HEARNS, TIMOTHY W & ADRIANA	0359	462	63		000000		2	393 CIRCLE DR
HEAVEY, JOSEPH & BOGERT, LISA	0109	259	25.02	C102		04214 00946	2	102 BARRISTER CT
HEBERT, PAUL M JR & CYNTHIA H	0146	279	6		000000	08305 00911	2	553 FAIRMONT RD
HEBNER, CYNTHIA D	0200	320	4		000000	01291 02298	2	133 VAN HOUTEN AVE
HECHT (ETAL), SETH	0309	430	10		000000	01807 02078	2	365 THOMAS PL
HECHT, LAWRENCE H TRSTE	0298	425	31		000000	04891 01174	2	393 SICOMAC AVE
HECKMAN, HAYLEY&NICHOLAS	0130	265	130			04287 00267	2	42 HOWARD ST
HEEMSKERK, JACALYN & CORNELIS	0022	203	12.04			04640 00508	2	271 BROOKSIDE AVE
HEFFERNAN, DANIEL M (V) & DIANE M	0391	492	14		000000	07529 00659	2	452 LINCOLN AVE
HEFFERNAN, SHEA & COGER, KELLY ANN	0098	248	9		000000	03218 02482	2	604 BUENA VISTA WAY
HEFFERNAN, LORI&CHRISTOPHER	0019	203	1.04			04702 01027	2	358 CRESCENT AVE
HEFFERNAN, LORI&CHRISTOPHER	0019	203	1.08			04702 01349	2	364 CRESCENT AVE
HEIDTKE, BRIAN J & DARLENE H.	0094	245	66.01				2	585 SPARROWBUSH RD
HEIM, CHRISTINE	0322	441	10		000000	03275 01391	2	745 HICKORY HILL RD
HEINSIMER, MATTHEW JOSEPH ETAL	0184	313	5		000000	04696 01297	2	460 FAIRFIELD RD
HEISSENBUTTEL, BEVERLY JOHNSON	0248	351	12		000000	03789 01131	2	361 CEDAR HILL AVE
HELEWA, GEORGE & HALA	0342	453	19		000000	00324 00564	2	479 GRANDVIEW AVE
HELFST, ANDREW C & JANET O	0089	244	5		000000	03082 01321	2	589 CRESTHAVEN RD
HELLER LIVING TRST/HELLER, J&A TRTES	0227	343	12		000000	02130 00394	2	505 JAMES WAY
HELLER, DANIELLE & MICHAEL	0385	489	9		000000	00222 02407	2	56 FORDHAM AVE
HELLER, STANLEY L & NANETTE B	0332	449	1.02	C183		05098 01455	2	183 BREWSTER RD
HELLER, WILLIAM & MAUREEN	0097	247	6		000000	08394 00168	2	609 BUENA VISTA WAY
HELLRIEGEL, MICHAEL C & DONNA M	0276	391	53			07384 00005	2	313 WILLIAM WAY
HEMMERLY, MARK J. & LAURIE	0391	492	10		000000	08132 00719	2	447 GOFFLE RD
HENDERSON, WILLIAM D & CATHERINE S	0125	265	47		000000	07851 00706	2	71 SAXONIA AVE
HENDRICKSON, BRIAN E & SHARON L	0370	476	2		000000	04286 01918	2	362 DARTMOUTH ST
HENKE, FREDRICK W JR & DANA LYNN	0196	317	9		000000	08404 00622	2	379 SUNSET BLVD
HENNINGER, STEVEN R & ELLEN M ZITIS	0419	510	6		000000	00703 00785	2	65 RAVINE AVE
HENNION, PAUL E & ELAINE G	0159	290	6		000000		2	301 SUNSET BLVD
HENRY 18 REALTY LLC	0392	492	16		000000	04847 01371	4A	457 GOFFLE RD
HENZEL, MICHAEL & TAYLOR	0324	442	6		000000	01757 01225	2	303 BRIARWOOD DR
HEPPONSTALL, MICHAEL	0025	204	16		000000	02052 02118	2	423 WOODBURY DR
HERBRUCK, ALIEDA A.	0209	323	3		000000	08031 00333	2	336 LAKE VIEW DR
HERKNER, JOHN & FRANCINE	0332	449	1.02	C177		01802 01264	2	177 BREWSTER RD
HERMAN, DEBORAH & JOHNSON, MICHELLE	0065	219	23		000000	04561 00140	2	312 GODWIN AVE
HERMAN, JOSEPH T & KRISTEN	0326	443	7		000000	08564 00581	2	744 HICKORY HILL RD
HERMAN, KENNETH (V) & BENITA	0238	349	16		000000		2	342 ORCHARD RD
HERMAN, PETER	0309	430	15		000000	02098 02195	2	759 FREDERICK CT
HERMAN, MATTHEW & LORI	0408	498	96.07			00000 00000	2	205 WILTSIE CT
HERMANN, RONALD A & JANET M	0125	265	48		000000	09657 00447	2	63 SAXONIA AVE
HERMANSEN, MARY	0009	202	73.01	C4133		01833 00772	2	413C BROMLEY PL
HERMIDA, VINCENT W JR (V)&YVETTE	0111	259	27		000000	08174 00711	2	235 GODWIN AVE
HERNANDEZ, HENRY & STEPHANIE	0411	498	141		000000	04474 00712	2	487 LOUISA AVE
HERNANDEZ, MARK & LAUREN	0196	316	60		000000	00773 01384	2	360 BROWNSTONE CT
HERNANDEZ, MICHAEL & VERA	0247	350	18		000000	01803 01896	2	323 MILLS PL
HERNANDEZ, GUSTAVO E & DARLENE B	0274	391	26		000000	01867 00074	2	618 MOUNTAIN AVE
HERRMAN, BRETT & KARINA	0176	305	3		000000	09631 00390	2	46 DEERFIELD RD

TAXING DISTRICT NO. 70 WYCKOFF

COUNTY NO. 02 BERGEN

NAME OF OWNER ADDITIONAL OWNERS	PAGE NO.	BLOCK NO.	LOT NO.	LOT QUALIF.	ACCOUNT NO.	DEED BOOK	DEED PAGE	CLASS	PROPERTY LOCATION
HESS (ETAL), WILLIAM E	0046	213	11		000000	08328	00887	2	61 EDGEWOOD AVE
HESS, BARRY R & SUSAN W	0044	211	2		000000	08271	00836	2	96 BARRETT LA
HIBBERT, PHILIP G & JOANNE	0131	265	133			08545	00711	2	26 WILD DUCK RD
HIBLER, HARLAND T & KAREN	0072	224	12		000000	08272	00305	2	417 CLINTON AVE
HICKEY, ANDREW D & MICHELLE R	0106	258	12		000000	04386	00465	2	221 VAN HOUTEN AVE
HICKEY, GERARD & VALENTINA	0154	288	1		000000	07960	00945	2	238 VAN HOUTEN AVE
HIGA, GEORGE & JANNA LEE	0034	208	48		000000	04044	01978	2	81 VAN BLARCOM LA
HIGBY, RICHARD & BARBARA	0304	428	16.01		000000	04433	00185	1	STEINHAUSER LA - REAR
HIGGINS, CATHERINE C.	0210	324	7		000000	07808	00660	2	384 CARRIAGE LA
HIGGINS, GARY W & DEBORAH A	0019	202.02	96			07516	00501	2	462 OLD POST RD
HIGGINS, GEORGINA C (W)	0421	511	10		000000			2	531 HOPPER AVE
HILDEBRANDT, JEAN E.	0204	320	74		000000	07656	00871	2	331 WEST SHORE DR
HILDEBRANDT, JOHN & ANNETTE	0101	250	43		000000	08245	00474	2	371 OAKWOOD DR
HILLMAN, MICHAEL & THERESA	0138	269	18		000000			2	98 COLONA ST
HILLMANN, THOMAS A & DEBORAH A	0298	425	38		000000			2	715 HIGHVIEW DR
HILTKE, ERIC & PATRICIA	0191	315	10		000000	07566	00185	2	385 MONROE AVE
HILTON, NICHOLAS A & LAURA M	0238	349	20.02			02658	01892	2	408 DRURY LANE
HINGLE, LESLIE M JR (V) & LINDA	0146	280	6		000000			2	541 TAUNTON RD
HINNES (ETAL), TANYA	0137	268	22		000000	08241	00740	2	108 LINDEN ST
HIRSCH, LAURENCE J. III & MARY E.	0307	429.01	10		000000	07881	00165	2	760 FREDERICK CT
HIRSCHBERG, MICHAEL A ETAL	0324	442	4		000000	03409	00671	2	295 BRIARWOOD DR
HIRTLE-GARVEY, KARIN	0021	203	3.03	C429		04649	00700	2	429 WINDHAM CT N
HJ BOHNY DRIVE LLC	0240	349	38		000000	03608	00235	2	313 BOHNY DR
HMS 322 FRANKLIN AVE LLC	0107	259	2		000000	00255	00150	4A	322 FRANKLIN AVE
HMS 328 FRANKLIN AVE LLC	0107	259	1		000000	00254	02455	1	328 FRANKLIN AVE
HO, TAT BONG & GINA	0384	488	8.01		000000	01511	01104	2	53 PRINCETON AVE
HOEHN, DOUGLAS B	0149	282	14		000000	08406	00698	2	435 CARLTON RD
HOEK, EDWIN & HELEN	0388	491	21			08128	00240	2	432 LINCOLN AVE
HOENIG, BRAD & ALISON	0161	291	12		000000	05047	00726	2	325 W STEVENS AVE
HOEPPNER, MATTHEW & PENNY	0376	483	7.01			04052	00447	2	125 WYCKOFF AVE
HOFFMAN, ERIC & MEAGHAN E	0117	263	29			00469	02029	2	210 FRANKLIN AVE
HOGAN, DONALD S & MARGARET A	0341	453	5		000000	00523	01044	2	175 FOX HOLLOW RD
HOGAN, JAMES & PATRICIA	0247	350	19		000000	07907	00022	2	319 MILLS PL
HOLBEN, MICHAEL & LEITNER, ALLEGRA	0147	281	2		000000	03383	00476	2	504 COVINGTON PL
HOLBOROW, DIANE S	0068	222	1.02	C908		08523	00356	2	908 FIELDSTONE TERRACE
HOLDEN, LESLIE	0105	257	10		000000	08423	00929	2	292 MONROE AVE
HOLLANDS, WENDY	0334	449	1.02	C254		03024	00749	2	254 BARNSTABLE DR
HOLMAN, ROBERT & DENISE ANN	0333	449	1.02	C225		03090	01421	2	225 BARNSTABLE DR
HOLMES, JOHNSON, REBECCA LEIGH ETAL	0374	481	14		000000	04376	00498	2	30 WYCKOFF AVE
HOLMES, CHRISTOPHER & LISA	0049	214	45		000000	04760	01473	2	203 FRANKLIN AVE
HOLOWACHUK, JAYNE A	0209	322	2.01		000000	08491	00903	2	333 CEDAR HILL AVE
HOLOWACZ, JESSE & ELIZABETH	0296	423	4		000000	08438	00819	2	721 LAUREL LA
HOLTZ, KYLE J & MARJORIE A	0245	349	110		000000	03102	02403	2	410 MEER AVE
HOLTZER, STEPHANIE (V)	0235	347	18		000000	06947	00839	2	452 ELLIS PL
HOMA, THOMAS P & HOLLY	0048	214	32		000000	00557	02492	2	294 CENTRAL AVE
HOMAYCHAK, MICHAEL & CELESTE	0218	336	1.02			02541	01816	2	553 HELENA AVE
HOMESTEAD BUILDERS CO, LLC	0228	343	16		000000	00029	01848	2	499 ACKERSON AVE
HOOGERHEYDE, RANDY & MARY ANN	0315	436	16		000000	07316	00369	2	359 MULBERRY CT
HOOGERHEYDE, ROBERT A & JANET S	0238	349	19		000000	08157	00311	2	420 DRURY LA
HOOGERHYDE, KEVIN & DONNA	0110	259	25.02	C304		09088	00139	2	304 BARRISTER CT
HOOK, ROBERT P & DEBORAH M	0033	207	1		000000	07399	00441	2	286 BROOKSIDE AVE
HOOK, MARK P.	0304	428	14		000000	03399	00242	1	STEINHAUSER LA - REAR
HOOVER, DOUGLAS E & IRENE S	0031	206	36			09561	00311	2	122 BARRETT LA
HOPE CHRISTIAN SERVICES	0314	436	5		000000	04870	00307	2	351 SICOMAC AVE
HOPECK, SCOTT J & ELIZABETH	0378	483	48		000000	02101	00291	2	134 RAVINE AVE
HOPE, PAUL R(DV) & DIANA M	0313	434	15		000000			15F	735 MOUNTAIN AVE
HOPKINS, RAYMOND & MARCI	0286	411	18		000000	02348	01384	2	596 FARVIEW AVE
HOPPE, JAMES M & JENNIFER A	0019	202.02	95			05173	00340	2	466 OLD POST RD
HORAN, DOUGLAS W ETAL	0310	430	19		000000	05272	00410	2	810 HIGHVIEW DR
HORN, JAY C & RACHEL E	0415	506	6.02	C5072		08576	00792	2	507 FRANKLIN TERR
HOROWYTZ, MARK & RAE	0034	208	35		000000	08333	00897	2	290 MEADOWBROOK RD
HORTA, LUIS (ETALS)	0412	498	156			01542	01675	2	11 GIEGEL CT
HOSEIN, KEVIN J & MEREDITH C LUBAS	0253	352	40		000000	05086	00432	2	284 WYCKOFF AVE
HOSMER, CHRISTOPHER & BARBARA D	0212	324	22		000000	08772	00975	2	331 LAKE VIEW DR
HOUGH, CHARLES Y & KIM, CHRISTINE	0019	202.02	94			02598	01803	2	472 OLD POST RD
HOUGH, MICHELE	0252	352	32		000000	07911	00093	2	385 HEIGHTS RD
HOULDSWORTH, BARRY & JOANNE M	0082	234	4		000000	08456	00303	2	635 MAPLE AVE
HOURIHAN, BRIAN S	0245	349	104		000000	01870	02120	2	440 MEER AVE

TAXING DISTRICT NO. 70 WYCKOFF

COUNTY NO. 02 BERGEN

NAME OF OWNER ADDITIONAL OWNERS	PAGE NO.	BLOCK NO.	LOT NO.	LOT QUALIF.	ACCOUNT NO.	DEED BOOK	DEED PAGE	CLASS	PROPERTY LOCATION
HOURIHAN, CHRISTINE	0339	450	3.01		000000	02437	01658	2	175 NANCY LA
HOURIHAN, JAMES	0100	250	26.01			02584	01649	2	325 MONROE AVE
HOURIHAN, TIMOTHY P & NANCY J	0186	314	15		000000	08597	00978	2	476 WEYMOUTH DR
HOVEY, KENNETH R & ROSE MARIE	0052	214	89		000000			2	321 BIRCH PKWY
HOVEY, RAYMOND	0148	282	9		000000	08181	00066	2	444 HARTUNG DR
HOVEY, JOHN H & ROSA	0197	318	3.01			07142	00874	2	400 PATHWAY MANOR
HOWARD, FRANK & VICTORIA	0172	300	9.02			03253	00011	2	143 ELMWOOD PL
HOWARD, JOAN R(W)	0050	214	59		000000	08150	00431	2	299 MASON AVE
HOWARD, STEVEN & AGNES	0013	202	73.01	C4521		00871	00368	2	452A BROMLEY PL
HOWARD, JESSICA & SHTERENGARTS, SHELDON	0367	470	11.01			03036	00722	2	355 CORNELL ST
HOWELLS, CHARLOTTE ETAL	0279	393	9		000000	01941	02170	2	389 NEWTOWN RD
HOWELLS, ROBERT L & LYNN MARY	0326	443	11		000000	02691	02453	2	728 HICKORY HILL RD
HRONCICH(ETALS), MARIA Y	0248	351	9		000000	08741	00080	2	413 CARRIAGE LA
HRYWNIAC, JACOB B & JACQUELYN	0347	455	38			04052	00231	2	213 FOX HOLLOW RD
HSIUNG, LING FUNG & CHO, AMBER	0381	485	5.01			04890	01960	2	420 RADCLIFF ST
HUANG, ZHIQUAN & FANG WANG	0023	203	25			08140	00086	2	289 BROOKSIDE AVE
HUBBARD JR, RICHARD C & COURTNEY E	0006	202	66		000000	02373	01014	2	412 WOODBURY DR
HUBER, DARYL & COURTNEY	0320	439	5		000000	02117	00600	2	714 MOUNTAIN AVE
HUBERT, BRIAN J & MICHELE M	0234	347	6		000000	08283	00610	2	449 VICTOR WAY
HUDDLESTON, NANCY	0113	261	13		000000	08219	00368	2	19 COLONIAL DR
HUDSON CITY SAVINGS BANK% M & T BANK	0109	259	25.01			08457	00259	4A	261 GODWIN AVE
HUG, DAVID W & JANE	0308	429.01	16.02			08335	00530	2	787 MOUNTAIN AVE
HUGHES, MICHAEL T & JENNIFER THEES	0357	462	29		000000	08733	00119	2	382 ANNETTE CT
HUGO CASTRO & YINETH GERALDINO	0145	278	24.01		000000	01581	02284	2	43 PARK AVE
HUH, SEUNG SOOK	0414	500	17		000000	02621	00819	2	70 FORDHAM AVE
HUH, CHANG S & JINA	0027	205	24		000000	04044	01928	2	275 PINE ST
HUNT, RYAN M & ALEXANDRA N	0026	205	8.01			03054	02183	2	355 CRESCENT AVE
HUNTER, JEFFRY & SEANEEN	0383	487	18		000000	07584	00720	2	68 COLGATE AVE
HUNTINGTON, JACLYN	0214	332	15		000000	04957	01896	2	160 GREENHAVEN
HURD, MICHAEL E	0194	316	37.01			05130	00257	2	470 WYCKOFF AVE
HURLEY JR, ROBERT & JILL	0035	208	66.01			03122	02419	2	37 VAN BLARCOM LA
HURLEY, CHRISTOPHER	0259	354	60			04262	00370	2	318 SAWMILL LA
HURST, ALEC J JR (V) & NANCY G	0192	316	1		000000			2	3 SAMUEL WAY
HURST, DEBORAH	0366	468	1.01			05073	01307	2	352 AMHERST ST
HURST, DEBORAH	0366	468	4		000000	05073	01341	1	AMHERST ST
HURWITZ, DAVID & CAROLINE	0188	314	38		000000	03887	00231	2	430 CARLTON RD
HUTCHISON, RONALD & LISA	0019	202.02	101			08098	00105	2	816 DOMM CT
HUTHER, JOHN & MARITZA	0397	497	53.01			08129	00869	2	201 HUNTINGTON COURT
HUTKIN, BLAIR & LORI ANNE D	0349	456	30		000000	00293	01455	2	196 COTTAGE RD
HUWYLER, JOHN	0012	202	73.01	C4362		04191	00857	2	436B BROMLEY PL
HUZIEN, NADIA	0115	262	11		000000	04524	00650	2	33 SHADYSIDE DR
HWANG, CHOONG & MYUNG SOOK	0063	218	3		000000	07633	00754	2	369 HARVEY CT
HWILKA, DANIEL & THERESA	0046	213	9		000000	03284	00336	2	69 EDGEWOOD AVE
HYLA, KRZYSZTOF & JOANNA	0284	411	2.03			03829	00245	2	548 FARVIEW AVE
HYMAN, ROBERT & CHRISTINA	0232	346	34		000000	02757	02082	2	438 GEORGE PL
HYMANS, ROBERT & CHRISTA	0178	306	3.04		000000	01704	02089	2	27 HOWARD STREET
I.E.J. LLC % DR. WEINER	0085	238	1		000000	08663	00732	4A	374 CLINTON AVE
IACOBELLI, RICHARD	0373	480	5		000000	09649	00183	2	390 DARTMOUTH ST
IACONO, ALANNA CLARE TRSTES/ETALS	0051	214	61		000000	05097	01386	2	309 MASON AVE
IANNUCCI, GIUSEPPE & DANA	0349	456	27		000000	04957	01645	2	188 COTTAGE RD
ICELAND, LINDA	0120	264	5			07998	00966	2	42 HARDING RD
ILARDI, GREGG A & LAURA S.	0142	277	6		000000	08737	00267	2	37 DALE AVE
ILCHERT, DERICK & LINDSEY NICOLE	0227	343	2		000000	05254	01861	2	451 JAMES WAY
ILIN, MAXIM & ANASTASIA	0106	258	16		000000	03385	00697	2	229 VAN HOUTEN AVE
IMBIMBO, ANIELLO & MYRIAM T.	0338	449	20		000000	08022	00988	2	110 ULLMAN AVE
IMBORNONE, MARGARET	0398	497	53.01	C307		05256	00056	2	307 HUNTINGTON COURT
IMBRIANO, PETER & LORI & PETER JR	0323	441	20		000000	02351	00990	2	756 JANICE CT
IMPARATO, MICHAEL & MARISA	0102	250	51		000000	08406	00276	2	562 WYCKOFF AVE
IMS, PHYLLIS J	0199	318	26.01			09499	00456	2	382 SUNSET BLVD
INCANTALUPO, FRANK & NIDHI	0342	453	6		000000	08337	00025	2	171 FOX HOLLOW RD
INDIAN BAY, L.L.C.	0015	202	76.01		000000	08591	00647	4A	699 WYCKOFF AVE
INDIAN BAY, L.L.C.	0015	202	77		000000	08380	00102	4A	693 WYCKOFF AVE
INFANTE, JEFFREY & CATHERINE	0367	470	3.01			05211	00645	2	349 CORNELL ST
INFANTE, JEFFREY J. & CATHERINE M.	0001	201	3		000000	07685	00796	2	439 LAKE RD
INFANTINO, MICHAEL & LYNDSEY B	0323	441	27		000000	04525	01758	2	765 JANICE CT
INFANTOLINO, ANTHONY & JENNIFER	0075	230	3		000000	02164	00446	2	548 OLD WOODS RD
INGENITO, ANTHONY C & CHRISTINE F	0260	366	13		000000	08408	00496	2	708 TIMBERLINE DR
INGENITO, CHARLES	0236	348	11		000000	04610	01579	2	481 MEER AVE

TAXING DISTRICT NO. 70 WYCKOFF

COUNTY NO. 02 BERGEN

NAME OF OWNER ADDITIONAL OWNERS	PAGE NO.	BLOCK NO.	LOT NO.	LOT QUALIF.	ACCOUNT NO.	DEED BOOK PAGE	CLASS	PROPERTY LOCATION
INGENITO, JAMES M & KELLY A	0180	308	13			09473 00017	2	54 BURMA RD
INGENITO, REGINA	0212	331	9		000000	02454 01558	2	160 PACKARD AVE
INGRASCI, PETER J. & CATHERINE	0350	456	32		000000	07896 00954	2	432 MANCHESTER WAY
INGUI, MARIE	0254	352	53.01			08692 00129	2	320 CEDAR HILL AVE
INNOCENTI, SUSAN	0013	202	73.01	C4522		08003 00548	2	452B BROMLEY PL
INTEGLIA, ANTHONY V & SUZANNE M	0406	498	64		000000		2	339 HIL-RAY AVE
IOMMETTI, MARINO & ANTOINETTE	0353	456	87		000000		2	462 MANCHESTER WAY
IPPOLITO, JOSEPH	0064	219	3		000000	00829 01569	2	320 BIRCH PKWY
IQBAL, SALIK & ZUNAIRA	0226	342	1		000000	04363 01038	2	476 JAMES WAY
IRAR TRUST CO(PUZO,RICHARD)	0053	214	93		000000	03718 00470	2	324 GODWIN AVE
IRIBARREN, RAUL & JULISSA	0112	260	12		000000	04995 00986	2	248 GODWIN AVE
ISAAC, BRENDA	0400	497	61			08281 00407	2	615 BRIDLE PATH
ISHKANIAN, JOYCE	0354	461	12		000000	07286 00929	2	441 GLENDALE RD
ISIREFI, FLORAM & NERIMAN	0181	309	11			05268 01057	2	CARLTON RD-REAR
ISMAEL, MOHAMMAD & ALISON	0231	346	10		000000	04583 00703	2	439 WYCKOFF AVE
ISMAILI, MOHAMMAD ALI & ZAHRA H	0119	263	61		000000	07420 00669	2	91 HARDING RD
ISMAILOVSKI, MJUNEVER	0403	497.01	5			04700 00962	2	432 RED ROCK ROAD
ISOAI, TOSHINORI & REMI SATO	0117	263	26		000000	01684 00297	2	220 FRANKLIN AVE
ISSA FAMILY WAQF/TRUST	0317	437	3		000000	05191 00809	2	828 MOUNTAIN AVE
IULIANO, FABIO & VERONICA	0251	352	11		000000	01625 01549	2	317 NEWTOWN RD
IVORY, CHRISTOPHER & MICHELE	0165	293	16.02	C1		02699 00141	2	40 HEATHER LANE
IVRON, URI & RITA LIVSHITS-	0191	315	11		000000	02270 00592	2	389 MONROE AVE
IX, TERENCE & BETH	0182	311	4		000000	07387 00668	2	485 FAIRFIELD RD
IYIMAYA, ZEKERIYA	0416	506	20		000000	04344 00137	2	548 LAFAYETTE AVE
IZZO, ANTHONY & PAMELA WALTER	0387	490	26		000000	07381 00089	2	467 LOUISA AVE
JACHENS, ADRIAN & SAMANTHA P	0145	278	22		000000	02028 00037	2	52 DALE AVE
JACKSON JR, ALFRED (DV) & LUCHY	0337	449	16		000000	02752 00614	2	126 ULLMAN AVE
JACKSON JR, EUGENE & COURTNEY	0108	259	9		000000	01371 00965	2	7 WARD AVE
JACKSON, BRENDAN F & MELISSA	0237	348	15		000000	02116 00189	2	466 VICTOR WAY
JACKSON, FRANK A & DARLENE C	0003	202	1		000000		1	303 GAEWOOD DR - REAR
JACKSON, MATTHEW & WOLFF, ALICIA	0114	261	15		000000	02046 01478	2	15 COLONIAL DR
JACKSON, WALTER A & JANE Y	0209	323	1		000000	08190 00684	2	418 CARRIAGE LA
JACKSON, MATTHEW & COLUMBO, DONNA	0351	456	52		000000	08613 00313	2	417 GRANDVIEW AVE
JACOB, DONALD P & SHELMA	0011	202	73.01	C4282		02620 01076	2	428B BROMLEY PL
JACOBS, BRIAN & KARYN M.	0289	421	66			08279 00716	2	701 CHARNWOOD DRIVE
JACOBS, BRUCE E & CAROLE	0160	290	26		000000	08281 00722	2	304 MARTON RD
JACOBS, LAWRENCE H & SUE ANN	0145	279	5		000000	07381 00075	2	559 FAIRMONT RD
JACOBS, ROBERT P (V) & CAROL A	0142	276	5		000000		2	70 MORLEY DR
JACOU, MENA & AMANDA	0207	320	118			04421 00359	2	358 CANTERBURY LA
JAFFA, PAUL RYAN(DV)&CHERYL ANNE	0256	354	8.01			02977 02077	15F	301 EVERS ST
JAFFE, ROSH & REBECCA	0114	261	17		000000	01094 02179	2	7 COLONIAL DR
JALALI-ARKI, MASOUD & JO-ANN	0118	263	42		000000	03616 00417	2	20 SHERWOOD LA
JALIL, DANIEL E & ERICA H	0391	492	1.02			09550 00062	2	438 LINCOLN AVE
JALINOS, GEORGE & GINETTE	0029	205	43			07851 00498	2	288 JOSHUA LANE
JAMAL, SIRAJ EL	0179	308	4		000000	05146 00329	2	64 BURMA RD
JAMES&JUDITH BAXTER IRREV.COTR/ETAL	0300	425.01	13		000000	02787 00001	2	681 TERRACE HTS
JAMES, KEITH L. & NANCY L.	0168	295	6		000000	07658 00067	2	160 RALPH AVE
JAMESON, CHRISTOPHER W & ANN C	0251	352	17		000000	01857 00966	2	246 WILSON PL
JANES III, JOHN KEN	0246	350	10		000000	03333 01368	2	429 CEDAR HILL AVE
JANG, SOHI R & STEPHEN S	0071	224	1.01		000000	03248 00822	2	668 QUACKENBUSH AVE
JANG, YOUNGMIN	0411	498	145		000000	04559 01987	2	477 LOUISA AVE
JANIGA, BARBARA & EDWARD	0232	346	32		000000	07990 00448	2	426 GEORGE PL
JANKE, MICHAEL B(DV)&DEBRA	0393	497	7.01		000000	00448 01164	15F	460 GRANDVIEW AVE
JANNUZZI, FRANK & CONSTANCE A	0330	449	1.02	C147		03085 02140	2	147 BREWSTER RD
JARDINADO JR, DANNY & KATHLEEN	0256	354	2.01			03315 00824	2	213 HILLSIDE AVE
JARECK, RYAN THOMAS & DANA SANZARI	0183	312	6		000000	02221 01785	2	456 CARLTON RD
JARECKY, SUSAN	0278	393	7		000000	04622 00579	2	381 NEWTOWN RD
JASPER, ANDREW J (V) & ROSE M	0228	345	1		000000	06778 00834	2	475 ELLIS PL
JAVER, RONALD & JANET I	0021	203	3.03	C451		03931 00160	2	451 WINDHAM CT N
JAWORSKI, GARY M & NANCY E	0198	318	19		000000	04392 01455	2	418 WYCKOFF AVE
JEDLICKA, MATTHEW & VASQUEZ, KAITLYN	0105	257	4.01			03000 01690	2	279 VOORHIS AVE
JEFFER, GARRETT WILLIAM	0070	222	24		000000	07206 00949	2	517 CLINTON AVE
JEFFERS, SCOTT T	0342	453	21		000000	01930 00833	2	160 LAUWE PL
JEFFERS, JAMES(V)&PATRICIA	0008	202	73.01	C4094		08513 00069	2	409D BROMLEY PL
JEFFREY AND DEBRA ROSS FAMILY TRUST	0102	250	49		000000	04557 00213	2	391 OAKWOOD DR
JENKINS, ROCIO AIMEE	0392	496	1.01			04227 01602	2	516 GRANDVIEW AVE
JENSEN, ALAN K & MARTHA E	0173	301	13		000000	07190 00847	2	104 ELMWOOD PL
JENSEN, KEVIN & JESSICA	0029	205	40			03552 00525	2	272 JOSHUA LANE

TAXING DISTRICT NO. 70 WYCKOFF

COUNTY NO. 02 BERGEN

NAME OF OWNER ADDITIONAL OWNERS	PAGE NO.	BLOCK NO.	LOT NO.	LOT QUALIF.	ACCOUNT NO.	DEED BOOK	DEED PAGE	CLASS	PROPERTY LOCATION
JENSEN, WILLIAM & MELANIE	0177	305	12		000000	03424	01422	2	69 BURMA RD
JENSEN, JAMES & ANDREA	0404	498	31.01			04964	00571	2	451 LEBANON ST
JEON, SEONG SOO & KIM, EUNJUNG	0048	214	25		000000	02030	02344	2	245 CRESCENT AVE
JEONG, CHARIS YOUNGJOO ETAL	0028	205	31		000000	05071	00246	2	103 KAITLYN LN
JERZ, MICHAEL & ANN	0045	212	3		000000	04299	01637	2	76 BARRETT LA
JESSUP, RICHARD A & ALISSA J	0249	351	33		000000	08729	00751	2	340 WYCKOFF AVE
JIANG, HANG ETAL	0251	352	8.02			01929	00461	2	305 NEWTOWN RD
JOACHIM, CHRISTOPHER	0104	256	1		000000	02009	00253	2	264 MONROE AVE
JOERN, STEPHEN H & JOAN M	0356	462	14		000000			2	363 BUTTERNUT AVE
JOFFE, AVRUM & MICHELLE	0301	426	1.01		000000	01953	00078	2	813 CHARNWOOD DR
JOFFE, JACK B. & TAMAR B.	0053	214	107		000000			2	344 RODNEY RD
JOHN & JUDY SAHID FMLY INVSTMNTS	0099	250	1		000000	07950	00987	4A	398 FRANKLIN AVE
JOHN & JUDY SAHID FMLY INVSTMNTS	0099	250	2		000000	07950	00991	4A	396 FRANKLIN AVE
JOHN TANUCILLI WEALTH REDUCTION TR	0348	456	12		000000	04589	00898	2	165 WYCKOFF AVE
JOHNS, JEFFREY M & ROSEMARY	0142	277	4		000000			2	27 DALE AVE
JOHNSON, DANIEL & ADRIANNE	0288	421	40			04638	00945	2	783 CHARNWOOD DR
JOHNSON, ALYSHIA A	0406	498	51		000000	01501	01993	2	391 HIL-RAY AVE
JOHNSON, DAVID R & ALLISON M	0326	443	10		000000	02294	02406	2	732 HICKORY HILL RD
JOHNSON, DESMOND & JOANNE	0350	456	41.01			02173	01358	2	179 COTTAGE RD
JOHNSON, ERIC S & JACQUELYN	0060	217	23		000000	04439	00130	2	81 FROST CT
JOHNSON, JANET BEATRICE	0049	214	43		000000	01396	01634	2	211 CRESCENT AVE
JOHNSON, KATHLEEN	0082	234	12		000000	07940	00502	2	646 QUACKENBUSH AVE
JOHNSON, MARIA	0156	288	29		000000	01760	02028	2	351 PATHWAY MANOR
JOHNSON, MARK E & LAUREN B	0183	312	13			08486	00281	2	475 FAIRFIELD RD
JOHNSON, MATTHEW & ASHLEY	0361	462	86			02195	01278	2	386 LAVELLE CT
JOHNSON, ROBERT & HELEN	0119	263	59		000000			2	83 HARDING RD
JONES III, ROBERT P & ROSE	0161	291	13		000000	04042	01457	2	329 W STEVENS AVE
JONES, ANDREW M & KATHERINE CREADEN	0348	456	9		000000	03661	00952	2	189 WYCKOFF AVE
JONES, ELIZABETH & GERALD RIZZO	0261	367	7		000000	05050	01751	2	510 EDER AVE
JONES, ROBERT A & ELLEN M TAGGART	0152	286	7		000000	09263	00393	2	385 FRANCES PL
JONES, RYAN & HEE JUNG	0394	497	21		000000	02903	02242	2	517 LAFAYETTE AVE
JONES, TIMOTHY & HOGAN, DEBRA	0150	284	5		000000	04652	00574	2	551 WYCKOFF AVE
JOOSTEN, MARK E & JUNE E	0277	392	7		000000	08523	00238	2	415 CALDWELL DR
JORDAN, FRANK & JIN CHOI	0371	477	2		000000	09310	00040	2	364 KINGSTON ST
JOSEPH DAMATO CONSTRUCTION LLC	0065	219	22		000000	03231	00971	2	310 GODWIN AVE
JOSEPH DAMATO CONSTRUCTION LLC	0173	301	12		000000	04692	01830	2	108 ELMWOOD PL
JOSEPH DAMATO CONSTRUCTION LLC	0285	411	13		000000	02408	00937	2	484 SICOMAC AVE
JOSEPH, SATYAJIT & KAVITA V	0200	320	1		000000	04687	01521	2	149 VAN HOUTEN AVE
JOSEPH, SHAUN & MASSARO, SILVANA	0128	265	89		000000	04458	01529	2	182 ANTHONY PL
JOST, KRISTEN & COSTANZA, EVAN	0212	331	10		000000	02770	00469	2	162 PACKARD AVE
JOUDEH, MICHAEL	0034	208	44.01			03982	01345	2	89 VAN BLARCOM LA
JOUDEH, RAMMY & RASMIA	0028	205	30.02			04928	01674	2	106 KAITLYN LANE
JOYCE, MICHAEL BRANDON ETAL	0050	214	49		000000	04036	00830	2	221 FRANKLIN AVE
JUDD, ERIC & MELISSA	0075	230	6		000000	09354	00037	2	536 OLD WOODS RD
JUDD, JAMES S. & BENSON, ELLEN	0354	461	7		000000	07886	00436	2	417 GLENDALE RD
JUDGE, DENIS & NATALIE	0101	250	35		000000	04381	00120	2	389 PINWOOD DR
JULIANO, JAMES & PATRICIA	0236	348	9		000000	08650	00635	2	471 MEER AVE
JUN, JANE & TALATALA, EUGENE	0023	203	14		000000	04054	00237	2	245 BROOKSIDE AVE
JUN, NAKYONG & SUNG HUN LIM/904SAMSUNG	0398	497	53.01	C401		00730	01960	2	401 HUNTINGTON COURT
JUNG, PENNY & JUNG, MEGAN	0134	267	10		000000	01202	01985	2	105 LINDEN ST
JUNTA, ALBERT & MARTHA (W)	0026	205	3		000000			2	387 CRESCENT AVE
JURGENSEN, JOHN & PRISCILLA	0419	510	7		000000	07595	00750	2	59 RAVINE AVE
JUSZKIEWICZ, CHRISTOPHER ETAL	0374	481	5		000000	04042	00881	2	385 LEHIGH ST
KABOUS, ELIAS T & LUCY	0103	255	6.01			08306	00025	2	285 MONROE AVE
KAEFER, TIMOTHY P & VALERIE	0371	478	19.01			01080	02412	2	16 HARVARD AVE
KAETZ-BLATT, NANCY	0193	316	21		000000	01115	00237	2	353 MARTON RD
KAHN, CARYN B	0005	202	49		000000	04329	01870	2	457 WOODBURY DR
KAKASCIK, JOHN & CHERYL V	0006	202	55		000000			2	456 WOODBURY DR
KALAYDJIAN, GARINE	0025	205	1			01007	01928	4A	800 WYCKOFF AVE C102
KALAYDJIAN, VICKEN & JACKLYN	0292	421.01	51			03690	00238	2	758 CHARNWOOD DR
KALDON, SYLVIA	0064	219	7		000000	04506	01484	2	301 WILEY PL
KALMAR, LOUIS S JR & KATHLEEN	0038	208	107					2	43 VAN BLARCOM LA
KALOGERA, LAWRENCE R & BARBARA TRUSTEE	0377	483	23		000000	04564	00662	2	408 FLAKER DR
KALPAGIAN, EDWARD & VICKI LYNN	0181	310	6		000000	00464	01152	2	488 FAIRFIELD RD
KALTER, DANIEL & ABIGAIL	0295	422	11		000000	03944	00265	2	726 ALBEMARLE ST
KAMEL, AHMED F	0042	208.01	121			04882	01776	2	20 VAN BLARCOM LA
KAMEL, FOUAD M & EL SOUSSI, RIMA	0388	491	16		000000	04074	01531	2	425 GOFFLE RD
KAMHI, ADAM S & JENNA	0265	377	59			02367	00429	2	526 LONG DR

TAXING DISTRICT NO. 70 WYCKOFF

COUNTY NO. 02 BERGEN

NAME OF OWNER ADDITIONAL OWNERS	PAGE NO.	BLOCK NO.	LOT NO.	LOT QUALIF.	ACCOUNT NO.	DEED BOOK	DEED PAGE	CLASS	PROPERTY LOCATION
KAMINSKI, CHRISTOPHER & JOY,SALENA	0202	320	51		000000	03330	01097	2	381 ATWOOD PL
KAMMEN, RICHARD DAVID	0201	320	13		000000	03364	02191	2	271 CEDAR HILL AVE
KANANI, NARESH&BHAKTI	0131	265	138		000000	04664	01253	2	22 HOWARD ST
KANARR, DONALD J (V) & WENDY	0183	312	3		000000	07094	00395	2	470 CARLTON RD
KANDASWAMY, RAJESH (ETAL)	0046	213	7		000000	02083	00703	2	44 BARRETT LA
KANDRAVY, JOHN & KATHERINE A	0067	222	1.02	C610	000000	02267	00216	2	610 FIELDSTONE TERRACE
KANE, MICHAEL P.& HARDY, SUZANNE	0017	202.02	23		000000	07702	00302	2	414 LAKE RD
KANE, ROBERT J & CELESTE M	0033	207	9		000000	08445	00800	2	336 MEADOWBROOK RD
KANIAN, MARK A & RAQUEL S	0057	216	38			09041	00298	2	347 GODWIN AVE
KANTER, JARED M & LAUREN S	0254	352	61			01502	00603	2	274 CEDAR CT
KANTOROVICH, LILLYA	0018	202.02	36		000000	01549	01610	2	425 PATTON PL
KAO, ERIC & ERICA DANKOVITS	0218	336	7		000000	00429	01391	2	529 HELENA AVE
KAPAS, JOHN C & ANI	0308	429.01	47			08223	00613	2	344 RUIT FARM RD
KAPLAN, JEFFREY & JENNIFER	0297	423	23		000000	02370	02232	2	744 ALBEMARLE ST
KAPLAN, MARC & HEATHER	0182	310	17		000000	02652	02351	2	499 WEYMOUTH DR
KAPLICER, AUSTIN & ELISA	0208	321	7		000000	03049	01036	2	350 ALLISON WAY
KAPSI, JOHN T & SUSAN M	0335	449	1.02	C268		03902	01075	2	268 BARNSTABLE DR
KARAASLAN, SEVDE&BAHRI	0256	354	9.02		000000	03700	01665	2	311 EVERS ST
KARAHAN, MEHMET Y & RANA GUZELSOY	0417	508	2		000000	04976	01640	2	71 JOHN ST
KARAHAN, SAMI	0416	506	25		000000	02666	01428	2	528 LAFAYETTE AVE
KARAKAS, BAHADIR & SOYDAN, SECIL F	0076	230	24		000000	05052	00580	2	640 LAWLINS RD
KARATY, DANIEL Q & NATASHA	0333	449	1.02	C224		04399	01745	2	224 BARNSTABLE DR
KARATY, THOMAS J & JANE	0116	263	11.01					2	32 SHADYSIDE DR
KARCHER, MICHAEL A & ANIA	0091	245	30		000000	05082	00337	2	583 OVERLOOK DR
KARDOS, ANDRAS & CASSANDRA K	0207	320	114		000000	04438	01748	2	302 CANTERBURY LA
KARG, LAWRENCE & DOLORES	0155	288	14		000000	02059	00001	2	283 VILLAGE PL
KARLE, KENNETH & DIANE	0055	214	129			08975	00187	2	343 LANDI COURT
KARPOFF, ALEK & ANASTASIA	0305	429	25		000000	04141	01051	2	348 STEINHAUSER LA
KARPOWICH, RICHARD TRSTE	0183	312	11		000000	03196	00545	2	465 FAIRFIELD RD
KARRAS, MARK & NICOLE	0181	310	12		000000	04224	01472	2	487 WEYMOUTH DR
KARRAS, NICHOLAS C & DOROTHY	0286	411	23.01		000000	08553	00912	2	566 FARVIEW AVE
KARSIAN, KEITH R & PATRICIA A	0156	288	35		000000	07411	00974	2	318 VOORHIS AVE
KARSKY-ZAFFARESE, MARGARET	0389	491	41.02			03401	00464	2	464 LOUISA AVE
KASALLA, ARBEN & ENKELEJDA	0262	377	5		000000	03095	02399	2	546 RUSSELL AVE
KASICH, JOHN & MARY	0362	463	33.01			07365	00571	2	80 MARY ANN LA
KASMANOFF, SAMUEL & CARYN	0357	462	31		000000	08187	00775	2	374 ANNETTE CT
KASTRATI, AVDI	0083	235	14		000000	00561	01426	2	409 FRANKLIN AVE
KASUMI, ASAO & SHOKO	0047	214	18		000000	08673	00970	2	295 CRESCENT AVE
KATARA, RAJIV&MIRPURI, SHERINA	0400	497	64			04874	00241	2	622 BRIDLE PATH
KATAW, SUBHI & LINDA	0397	497	53.01	C125		09525	00282	2	125 HUNTINGTON COURT
KATHAN, STEPHEN C. & JULIA H.	0116	263	6		000000	07732	00442	2	12 SHADYSIDE DR
KATZ, AVERY & LINDA	0152	286	3		000000	08081	00163	2	384 DOROTHY LA
KATZ, HARRY & CAROLE E GELFER	0096	246	3		000000	07989	00795	2	601 WISHING WELL RD
KATZ, RICHARD W. & RUTH	0205	320	89		000000	07774	00607	2	336 W STEVENS AVE
KATZ, RUSSELL & IRINA	0408	498	96.08			02234	02401	2	209 WILTSIE CT
KAUFMAN, ROBERT & JUDITH	0408	498	86		000000	02776	01735	2	378 HIL-RAY AVE
KAUFMAN, STEVEN & ROSALIND	0029	206	2		000000	07511	00261	2	310 BROOKSIDE AVE
KAVAK, JOHN & DENIZ	0093	245	48.01			00150	01693	2	414 PARMLEY STREET
KAVANAGH, MARK & LAUREN	0419	510	8		000000	02053	00416	2	501 SPENCER DR
KAWAI, YOSUKE	0421	511	12		000000	05171	01572	2	46 HILL ST
KAYAL, GARY	0106	258	13		000000	02976	02381	2	225 VAN HOUTEN AVE
KAYAL, LAURA	0159	290	10		000000	02919	00521	2	319 SUNSET BLVD
KAYAL, MICHAEL (V) & NADIA	0041	208.01	39		000000			2	104 VAN BLARCOM LA
KB INVESTMENT HOLDINGS LLC	0425	517	3.01			05268	01189	4A	591 GOFFLE ROAD
KEALY, JAMES	0303	427	11		000000	04869	00036	2	824 CHARNWOOD DR
KEANE, JOSEPH ALOYSIUS ETAL	0040	208.01	25		000000	04525	01341	2	318 MEADOWBROOK RD
KEANE, WILLIAM J & JANET VERDI	0351	456	51		000000	07055	00890	2	151 COTTAGE RD
KEARNEY, GERALD R & CHRISTINE A	0139	270	6		000000	00160	02182	2	109 WOOD ST
KEARNEY, PHILIP & LAURA W	0089	244	11			08663	00465	2	569 COVINGTON PL
KEARNS, KELLY ANN & JARED R DICKOW	0409	498	96.23			04864	01105	2	115 GRINER CT
KEARNY FED SAVINGS BK	0072	224	10		000000	08440	00458	4A	661 WYCKOFF AVE
KEARY, LAWRENCE C & NOELLE M	0395	497	36			08695	00912	2	109 HILLTOP LANE
KEEFER, ZACHARY & WICKES, SARA	0378	483	47		000000	05291	00642	2	130 RAVINE AVE
KEELER, JOHN M & CHRISTINE S	0115	262	10		000000	07332	00456	2	45 SHADYSIDE DR
KEENAN, RICHARD D & FRANCES	0265	377	44					2	421 WILLIAM WAY
KEHOE, ROBERT & FRANCINE	0414	500	1.01			08592	00437	2	75 COLGATE AVE
KEITH, JONATHAN & LAUREN	0095	245	86		000000	08553	00062	2	509 COVINGTON PL
KELLER, MATTHEW & CINDY	0325	442	10		000000	08423	00741	2	709 HICKORY HILL RD

TAXING DISTRICT NO. 70 WYCKOFF

COUNTY NO. 02 BERGEN

NAME OF OWNER ADDITIONAL OWNERS	PAGE NO.	BLOCK NO.	LOT NO.	LOT QUALIF.	ACCOUNT NO.	DEED BOOK	DEED PAGE	CLASS	PROPERTY LOCATION
KELLER, TRACY A & BRIAN M	0045	212	2		000000	02092	00989	2	80 BARRETT LA
KELLER, VIVIAN	0341	452	1		000000	04597	00344	2	453 NEW YORK AVE
KELLEY, DAVID & CATHERINE	0186	314	17		000000	07618	00987	2	468 WEYMOUTH DR
KELLOGG, ADAM & DIANE	0310	431	8.03			09573	00326	2	750 HIGHVIEW DRIVE
KELLY, AAMNA & SEAN	0016	202.01	1			04391	00412	2	511 OLD POST RD
KELLY, BRIAN & TALIA	0165	293	16.01			05042	00316	2	167 RALPH AVE
KELLY, GAIL	0368	474	8.03			07123	00243	2	368 AUBURN ST
KELLY, JEANNE	0107	258	23		000000	03062	00936	2	286 VOORHIS AVE
KELLY, JESSICA DOLORES & MICHAEL	0332	449	1.02	C175		04790	01234	2	175 BREWSTER RD
KELLY, MICHAEL & MARY JAN	0090	245	1		000000	08179	00714	2	600 CRESTHAVEN RD
KELLY, THOMAS E. JR. & GWYNNE	0319	437	31					1	30 GRANT DRIVE
KELLY, WILLIAM T (V) & CLAIR M	0237	348	16		000000			2	460 VICTOR WAY
KELSO, CYNTHIA A & BURNS, ROBERT M	0140	270	20		000000	07171	00218	2	106 EDISON ST
KEMM, KARL P	0300	425.01	12		000000	04354	01488	2	411 SICOMAC AVE
KEMPER, JACK E (V) & DORIS B	0275	391	36.01			06800	00147	2	318 SICOMAC AVE
KENDIRKIRAN, HALIL	0076	230	13.01			03875	00858	2	537 FRANKLIN AVE
KENNEDY, KAREN	0152	285	15		000000	08543	00317	2	375 DOROTHY LA
KENNEDY, MARTIN & BERNADETTE	0193	316	20		000000	05133	00366	2	349 MARTON RD
KENNEDY, SEAN & JENNIFER	0304	428	20		000000	04217	01576	2	182 WAYFAIR CIR
KENNEDY, THELMA B	0146	279	11			01067	00192	2	569 COVINGTON PL
KENNELLY, JAMES H. & CAROL S.	0344	454	22.02			07889	00509	2	416 GLENDALE RD
KENNY, PATRICK R & DANIELLE	0116	263	18		000000	01748	02134	2	52 SHADYSIDE DR
KENYON II, MAYNARD & ELIZABETH DARROW	0015	202	73.01	C6121		01836	00628	2	612A SUGARBUSH CT
KEOGH, LAUREL	0012	202	73.01	C4364				2	436D BROMLEY PL
KERIM, HEROL & NIHAL	0261	367	5.01			05072	01911	2	531 RUSSELL AVE
KERIN, TODD & JENNIFER	0137	269	4		000000	01324	01925	2	117 EDISON ST
KERN, DAVID & KATRINA FANNING	0069	222	15.01			00910	01935	2	457 CLINTON AVE
KERTESZ, JONATHAN & JENI & CURRAN JT TST	0144	278	14		000000	01329	00272	2	88 MORLEY DR
KESSLER, MICHAEL & LORETTA	0335	449	1.02	C264		02836	01118	2	264 BARNSTABLE DR
KETSUWAN, STEWART & JILL A	0139	269	22		000000	08750	00376	2	108 COLONA ST
KHADDAGE, SAFAA CHEHAYEB	0165	293	16.02	C14		03091	00492	2	70 HEATHER LANE
KHAN, IRFAN ASHRAF & JOVERIA ASIF	0028	205	37			01530	02061	2	273 JOSHUA LANE
KHANJIAN, PATRICIA	0102	250	53		000000	00782	00957	2	568 WYCKOFF AVE
KHOROZIAN, RAFFI & JULIANO, ANNA	0120	263	66		000000	03670	01684	2	107 HARDING RD
KI, YOUNG & JOY JEEYOUNG	0384	487	27.01			02055	00886	2	82 COLGATE AVE
KIAMESHA WYCKOFF LLC	0021	203	3.03	C430		02167	02106	2	430 WINDHAM CT N
KIEFERLE, JEREMY & MELISSA	0040	208.01	24		000000	04487	01243	2	320 MEADOWBROOK RD
KIELLAR, STEPHEN A (V) & BARBARA	0376	483	10		000000			2	118 STARR PL
KIELY, JOHN E & CATHERINE M	0167	293	16.02	C8		04782	00439	2	54 HEATHER LANE
KIELY, JOSEPH & NOELLE	0263	377	16		000000	04116	01615	2	528 RUSSELL AVE
KIELY, RYAN S & MICHELE	0053	214	99		000000	03357	00948	2	356 RODNEY RD
KIENER, ROBERT E & JACQUELINE	0392	492	17.01		000000	00919	02446	2	458 LINCOLN AVE
KIENTOPP, ROBERT & AIMEE	0042	208.01	122			09001	00089	2	14 VAN BLARCOM LA
KIIL, REBECCA	0134	267	17		000000	03937	00907	2	96 SHELDON ST
KILLBY, KEVIN & KATE	0124	265	33		000000	02688	02204	2	28 VAN SCHAIK LA
KIM (ETAL), HYUN CHUL	0398	497	53.01	C301		08734	00095	2	301 HUNTINGTON COURT
KIM (ETAL), JOHNATHON JOO BONG	0159	290	2		000000	09047	00100	2	285 SUNSET BLVD
KIM (ETAL), YOUNG	0370	476	12.01			08570	00262	2	367 KINGSTON ST
KIM, BONG C & MI YEON	0353	456	80		000000			2	156 NANCY LA
KIM, CHANG W & MINYOUNG	0401	497	76			04191	01429	2	603 BRIDLE PATH
KIM, CHRISTIAN TAE JIN & CECILIA B	0120	263	63		000000	08103	00263	2	97 HARDING RD
KIM, CHUNG HEE	0091	245	28		000000	09265	00237	2	587 OVERLOOK DR
KIM, CHUNG HEE	0177	305	21			09265	00249	2	54 ROBERT CT
KIM, DAESIK & LIEN, YALING	0270	379	13		000000	08037	00240	2	504 EUGENE WAY
KIM, DANIEL & JENNIE M	0169	298	5		000000	04740	00882	2	57 RODGER CT
KIM, DOJIN & SUNGMIN	0081	233	16		000000	03942	00446	2	450 OLD WOODS RD
KIM, DONG JIN & MYUNG JA	0117	263	32		000000	08506	00041	2	200 FRANKLIN AVE
KIM, GUI NYE	0281	395	11		000000	00505	01698	2	206 HILLCREST AVE
KIM, HEE DONG & JANG, DAYOUNG	0332	449	1.02	C197		02761	00536	2	197 BREWSTER RD
KIM, HELENA & YOUNG SOO	0288	421	45			02387	01662	2	761 CHARNWOOD DR
KIM, JAI HEON & JUNG SOOK	0132	266	13		000000	08198	00817	2	95 SHELDON ST
KIM, JASON & NANCY	0038	208	126			08058	00621	2	110 LISA CT
KIM, JOHN H & HYEIM	0411	498	118.01		000000	08643	00766	2	473 GOFFLE RD
KIM, JOHN K & HANNA	0372	479	4		000000	03312	02358	2	392 CORNELL ST
KIM, JUHEE & ANDREW D	0079	232	6		000000	00995	00193	2	504 OLD WOODS RD
KIM, JUNG MIN & HYEJIN LEE	0333	449	1.02	C228		03825	00972	2	228 BARNSTABLE DR
KIM, KATHLYN M	0144	278	10		000000	03309	00572	2	4 BURMA RD
KIM, KITAE & KYUNGTAEE	0065	220	3			04039	01122	2	OLD MILL RD - REAR

TAXING DISTRICT NO. 70 WYCKOFF

COUNTY NO. 02 BERGEN

NAME OF OWNER ADDITIONAL OWNERS	PAGE NO.	BLOCK NO.	LOT NO.	LOT QUALIF.	ACCOUNT NO.	DEED BOOK PAGE	CLASS	PROPERTY LOCATION
KIM, KWANG SHIN & BU-CHOON C	0253	352	48		000000		2	346 CEDAR HILL AVE
KIM, MYUNG K & BO KYUNG	0110	259	25.02	C503		08243 00241	2	503 BARRISTER CT
KIM, SAMUEL & JACKIE	0417	507	1		000000	00669 02221	2	550 LAFAYETTE AVE
KIM, SEWON & SUKBIN	0400	497	57			03339 00887	2	504 STONEWALL COURT
KIM, SEYOUNG E & NANCY M	0266	377	64.01			07598 00138	2	550 LONG DR
KIM, SUNBONG & SON, MISUN	0419	510	12		000000	04590 00266	2	5 SPENCER CT
KIM, SUNG DONG & JUNG MI	0391	492	6.01			01608 01673	2	442 LINCOLN AVE
KIM, TAE J & MI SOOK	0019	202.02	99			09406 00279	2	811 DOMM CT
KIM, TAE JOON & JEONG AH YOON	0028	205	28		000000	00236 00451	2	369 RODNEY RD
KIM, THOMAS H.W. & MARY LYONS	0362	464	1		000000	08021 00899	2	376 BUTTERNUT AVE
KIM, JOHN	0173	301	7		000000	04304 00737	2	115 MIDLAND AVE
KIM, SOON YOUNG & RIM, SOYON	0403	497.01	1			03726 01764	2	424 RED ROCK ROAD
KIMURA, YOSHIHIRO & NANCY	0376	483	13		000000	09610 00076	2	134 STARR PL
KINAHAN, EDWARD JR & GIOVANNA	0349	456	25		000000		2	182 COTTAGE RD
KINCEL, ROBERT L & DEROSA, DINA	0037	208	97		000000	08260 00819	2	257 MEADOWBROOK RD
KINDERGAN, DANIEL & JENNIFER	0326	443	13		000000	01660 01315	2	720 HICKORY HILL RD
KINDLE, ROY D & GAIL V	0140	270	21		000000		2	108 EDISON ST
KING (TRSTE), HERBERTA R	0012	202	73.01	C4442		00142 00016	2	444B BROMLEY PL
KING JR, JOHN E & KELLY J	0214	332	7		000000	04595 01555	2	21 MADISON HTS
KING, HARRY C & RITA A	0367	471	1		000000		2	348 CORNELL ST
KING, JAMES P JR & ELLEN B	0339	450	5		000000	08253 00525	2	167 NANCY LA
KING, JONATHAN L & JACQUELINE E	0051	214	64		000000	08596 00502	2	257 FRANKLIN AVE
KING, RYAN & MEGAN	0421	511	9		000000	01120 01924	2	527 HOPPER AVE
KING, SCOTT & GRACE	0024	204	5		000000	07994 00916	2	416 PATTON PL
KINGSTON, JONATHAN & LAUREN	0316	436	19.04			02860 02352	2	689 MOUNTAIN AVE
KINNE, FREDERICK N JR & MAUREEN ANN	0194	316	38		000000	06940 00393	2	472 WYCKOFF AVE
KINNEY, JOHN P & ELLA E	0247	351	4		000000	01682 02390	2	393 CARRIAGE LA
KINNIBURGH, BARBARA LEE	0297	425	27		000000	04609 00206	2	675 TERRACE HTS
KIPIANI REAL ESTATE LLC	0102	252	3		000000	04538 00994	4A	372 FRANKLIN AVE
KIPIANI, VICTOR & ASHLEY & CARLA T	0096	245	99.01			05169 01040	2	579 SOUTH WOODFIELD RD
KIRCHNER, WILLIAM A & STEPHANIE	0018	202.02	37		000000	07513 00620	2	429 PATTON PL
KIRCHOFF, PAUL & VIRGINIA	0389	491	37		000000	07179 00562	2	465 LINCOLN AVE
KIRKSEY, EDMUND WILLIAM	0089	244	7		000000	09530 00239	2	579 CRESTHAVEN RD
KIRSCHNER, GEORGE & ISOLINA	0188	314	51		000000	01651 01615	2	525 WYCKOFF AVE
KIRWAN, THOMAS & ERIN	0254	352	59			09608 00082	2	284 CEDAR CT
KIRYAKO, RAID & NANCY	0276	391	51			09116 00384	2	324 WILLIAM WAY
KISHPAUGH, ADAM W & JESSICA S	0062	217.01	43		000000	03177 01758	2	183 FRANKLIN AVE
KISLAK, BARBARA	0380	484	24.02		000000	02243 00414	2	419 RADCLIFF ST
KITAYGORODSKY (TRSTE), VLADIMIR	0402	497	98			00937 01238	2	210 SUNRISE DRIVE
KITOVSKY, TATYANA	0201	320	40		000000	07413 00333	2	368 LAKEVIEW DR
KLECHA, JOHN & ADRIANNE	0342	453	11		000000	01118 00047	2	151 FOX HOLLOW RD
KLEIN, ADAM & Yael	0248	351	7		000000	03257 00166	2	405 CARRIAGE LN
KLEIN, ARTHUR & ROBERTA	0133	267	1		000000	00635 00954	2	124 SHELDON ST
KLEIN, DEAN & MADALEN	0221	337.02	2		000000	04631 00554	1	VANCE AVE
KLEINSCHMIDT, BRIAN & CHRISTA	0245	350	1		000000	09376 00340	2	323 WYCKOFF AVE
KLIE JR, ROBERT E & ELLANE A	0097	247	2		000000	07631 00053	2	464 FRANKLIN AVE
KLIPPER, ETHAN & LINDSAY	0395	497	35		000000	03788 00614	2	111 HILLTOP LANE
KLOPP, DAVID D.	0086	239	8		000000		4A	358 CLINTON AVE
KLUG, JAMES C & JOAN F	0157	289	1		000000	07551 00194	2	284 VILLAGE PL
KLUGE, EDGAR & INGEBORG	0047	214	5		000000		2	308 JOAN PL
KLUI, GLEN (DV)	0413	498.01	134		000000	01263 01245	15F	473 LINCOLN AVE
KLUTHE, ROBERT C. & BARBARA J.	0031	206	28		000000	07751 00756	2	45 KRYSCH LA
KLYDE, DAVID & LESLIE	0206	320	110.01			08393 00018	2	326 CANTERBURY LA
KLYZ, TOMASZ ANTONI & MARTA	0006	202	67		000000	02835 01930	2	408 WOODBURY DR
KMIA LLC	0086	238	15		000000	00744 00536	4A	232 MADISON AVE
KNAPP, JUSTIN & LAURA	0095	245	84		000000	03258 00326	2	499 COVINGTON PL
KNEIP, LAWRENCE & MARGARET	0372	479	16.01			07362 00823	2	385 DARTMOUTH ST
KNIGHT, FRANZ NICKELAS & LYNDSEY B	0196	317	11		000000	03952 01144	2	389 SUNSET BLVD
KNIGHT, PATRICIA	0371	477	8		000000	04860 00217	2	377 VIRGINIA ST
KNIGHT, PATRICIA & RONALD JAMES JR	0388	491	14.02			04694 01099	2	415 GOFFLE RD
KNIGHT, PATRICIA M	0229	346	1		000000	08303 00731	2	444 RUSSELL AVE
KNIGHT, REBECCA	0109	259	25.02	C203		00470 01049	2	203 BARRISTER CT
KNIGHT, RONALD, ETALS	0277	392	5		000000	07855 00026	2	409 CALDWELL DR
KNOX, NANCY	0161	291	9		000000	02141 00204	2	313 W STEVENS AVE
KO, AMY	0173	301	2		000000	01228 00686	2	15 HURLEY AVE
KOCHANNEK, EDWARD(V) & JANICE	0322	441	11		000000		2	749 HICKORY HILL RD
KOCHER, DANIEL J & LAURA J	0252	352	25		000000	07564 00546	2	274 MERLIN PL
KOH, IN BEOM & BYUN, WHA SOOK	0400	497	67			08216 00493	2	616 BRIDLE PATH

TAXING DISTRICT NO. 70 WYCKOFF

COUNTY NO. 02 BERGEN

NAME OF OWNER ADDITIONAL OWNERS	PAGE NO.	BLOCK NO.	LOT NO.	LOT QUALIF.	ACCOUNT NO.	DEED BOOK PAGE	CLASS	PROPERTY LOCATION
KOHLE, BENJAMIN D & ZYSK, LAURA M	0092	245	40		000000	04666 01079	2	450 FRANKLIN AVE
KOKABU, KENJI & YOKO	0163	292	5		000000	07129 00797	2	161 VAN HOUTEN AVE
KOLESSA, HALYNA A TRSTE	0066	222	1.02	C107	04674	01598	2	107 FIELDSTONE TERRACE
KOLLINOK, STEPHEN M & MARISSA A	0135	267	23		000000	07319 00456	2	110 SHELTON ST
KOLOGRIVOV, JEANEANE GOLD	0209	322	1.02		000000	01623 01516	2	325 CEDAR HILL AVE
KOLPIN, AUDREY	0339	450	12		000000	02878 00407	2	158 FOX HOLLOW RD
KOMSA, JAMES S & BECKY L	0196	317	5		000000	03144 00635	2	361 SUNSET BLVD
KONG, PHILLIP & BO KYUNG SHIM	0162	291	22		000000	04777 00855	2	318 SUNSET BLVD
KONIGSBERG, DAVID E & TORRES, THERESA	0129	265	107		000000	08405 00598	2	89 MORLEY DR
KONIK, RANDALL (ETAL)	0002	201	34		000000	01712 02089	2	370 STURBRIDGE RD
KONIKOWSKI, EMILY	0035	208	62		000000	08285 00276	2	250 MEADOWBROOK RD
KONNER, KENNETH (V) & PHYLLIS H	0379	483	50		000000	03543 00646	2	144 RAVINE AVE
KOOL, LEVI & KRISTEN	0406	498	52		000000	02341 02340	2	387 HIL-RAY AVE
KOOPER, KEITH & ABBE	0302	427	4		000000	00970 00649	2	791 ALBEMARLE ST
KORBIS, JOHN	0100	250	30		000000	01808 01349	2	369 PINWOOD DR
KORELSTEIN, FLORENT ETAL	0271	379	32		000000	02925 01556	2	533 EUGENE WAY
KOREN, RAZ & Yael BARTAL	0106	258	5		000000	02859 00523	2	197 VAN HOUTEN AVE
KORINIS, JUSTIN A & KRISTA L	0063	219	1		000000	02758 02134	2	314 GODWIN AVE
KORINIS, NICHOLAS & LINDA	0276	392	1		000000	02762 00744	2	410 CEDAR HILL AVE
KORKIS, ANNA M	0259	354	62		000000	08538 00555	2	311 SAWMILL LA
KORN, JONATHAN & LINH	0159	290	8		000000	03043 00080	2	309 SUNSET BLVD
KORNEY, JOHN F & PATRICIA M	0030	206	13		000000	08193 00933	2	325 MEADOWBROOK RD
KORONSOVAC, MIRJANA	0318	437	18		000000	03696 00419	2	279 SQUAWBROOK RD
KORTEWEG, WAYNE W TRSTE & MARY FAE	0356	462	11		000000	05236 00909	2	362 ANNETTE CT
KORTJOHN, MARTIN (V) & PATRICIA	0101	250	39		000000	07260 00769	2	376 OAKWOOD DR
KORTJOHN, MARTIN D & PATRICIA	0390	491	58		000000		2	416 KINGSTON ST
KOSKUC, BRIAN A & MIKI T	0251	352	12		000000	03048 00827	2	325 NEWTOWN RD
KOSMOS, STEPHANIE	0091	245	27		000000	01529 00908	2	589 OVERLOOK DR
KOSSAIR, ABBAS & NEZHAT	0280	394	8		000000	07529 00522	2	377 NEWTOWN RD
KOSTADINOSKI, VIKTOR	0218	336	11		000000	05227 01070	2	503 HELENA AVE
KOTLAR, GEORGE & WIESLAWA	0281	395	17		000000	02370 01121	2	189 HENRY PL
KOTLAR, MARK GEORGE ETAL/TRSTES	0037	208	98		000000	05302 00420	2	253 MEADOWBROOK RD
KOURGIALIS, NICHOLAS & MARYANN	0079	232	8		000000	08722 00569	2	619 FAIRVIEW PL
KOUTRAKOS, KELLY J & PAMELA	0412	498	157		000000	00738 00486	2	15 GIEGEL CT
KOVALYCSIK, MICHAEL & MARTHA	0145	278	27		000000	07619 00206	2	97 MORLEY DRIVE
KOWAL, MICHAEL & MICHELE	0213	331	13.01		000000	08613 00208	2	170 PACKARD AVE
KOWALCZYK, MAREK T (ETAL)	0062	217.01	47.02		000000	01752 02272	2	230 CRESCENT AVE
KOWALSKI, ELIZABETH & GAVIN, DENISE	0150	284	2		000000	04462 00466	2	567 WYCKOFF AVE
KOZLOWSKI, LEON	0362	463	16.01		000000	05106 01978	2	363 AMHERST ST
KOZLOWSKI, MARIUSZ	0423	516	25		000000	01636 01098	2	522 RAVINE CT
KOZLOWSKI, WOJCIECH & LIDIA	0199	318	22		000000	08289 00533	2	432 WYCKOFF AVE
KOZMA, GELSOMINA	0065	219	19.01		000000	00483 00815	2	304 GODWIN AVE
KOZMA, GELSOMINA	0165	293	16.02	CAH4	000000	08254 00238	2	78 HEATHER LANE
KR WYCKOFF LLC	0086	239	3		000000	03546 01820	4A	353 FRANKLIN AVE
KRAEBEL, JEFFREY R. & ROBIN L.	0042	208.01	120		000000	08002 00612	2	26 VAN BLARCOM LA
KRAFTE, DREW & CHURCH, LAURA	0415	501	2		000000	08737 00698	2	69 FORDHAM AVE
KRAMER, ANDREW & HOLLY	0183	312	12		000000	02412 01493	2	469 FAIRFIELD RD
KRAMER, JOSHUA	0208	321	11		000000	03784 00078	2	373 CANTERBURY LA
KRAMER, TED & TARA	0180	309	8.01		000000	00894 00163	2	535 CARLTON RD
KRANZ, MICHAEL & LEVIN, ALISON	0116	263	10		000000	05163 01190	2	28 SHADYSIDE DR
KRASNOW, JOEL TRUSTEE & NALVEN, LISA TRS	0327	443	28		000000	04757 00480	2	358 HOLLY DR
KRAUS, EVAN S & PAMELA J	0038	208	111		000000	09004 00410	2	61 VAN BLARCOM LA
KRAUSE, BRIAN	0378	483	42		000000	04972 00930	2	92 RAVINE AVE
KRAUSE, STEVEN GREGG & ALLA-SAFIR	0037	208	102		000000	00774 01023	2	237 MEADOWBROOK RD
KRAUT, SHORENA & DANIEL	0208	321	16		000000	04053 00356	2	345 CANTERBURY LA
KRAVATZ, MICHAEL J & MARILYN	0340	450	17		000000	08481 00382	2	178 FOX HOLLOW RD
KRAWITZ, MICHAEL	0348	456	10		000000	08433 00172	2	183 WYCKOFF AVE
KRAYNAK, PATRICIA M TRUSTEE	0330	449	1.02	C142	000000	04044 00723	2	142 BREWSTER RD
KREIS, ALBERT A & NANCY A	0254	352	55		000000		2	316 CEDAR HILL AVE
KREITER, CASEY & MEGHAN	0190	314	72		000000	04756 00097	2	540 HELENA AVE
KRETSCHMER, JENNIFER & DOUGLAS NEWS	0353	456	75		000000	04870 01380	2	161 COOLIDGE TER
KRIEGER, DONNA	0011	202	73.01	C4324	000000	07773 00462	2	432D BROMLEY PL
KRIM, JARED & ANDREA D	0419	510	18.02		000000	04868 01579	2	545 SPENCER DR
KRINEY, VALERIE PINTO	0380	484	32.01		000000	08679 00728	2	70 PRINCETON AVE
KRISTIANSEN, THOMAS W & AUDRA M	0051	214	75		000000	08235 00831	2	296 WILEY PL
KRISTOFICK, KENNETH & MARY FRANCES	0269	378	12		000000	08388 00964	2	494 RICHARD PL
KRUGE, ROBERT S TRSTES/ETAL	0272	391	2		000000	04686 01192	2	354 WILLIAM WAY
KRUMHOLTZ, DAVID & VANESSA	0261	366	16		000000	02718 01570	2	720 TIMBERLINE DR

TAXING DISTRICT NO. 70 WYCKOFF

COUNTY NO. 02 BERGEN

NAME OF OWNER ADDITIONAL OWNERS	PAGE NO.	BLOCK NO.	LOT NO.	LOT QUALIF.	ACCOUNT NO.	DEED BOOK	DEED PAGE	CLASS	PROPERTY LOCATION
KRUPA, MONIKA J & KRZYSZTOF M	0243	349	84		000000	03322	00772	2	356 JAMES WAY
KUC, DANUTA	0135	268	2		000000	02083	01670	2	94 HARDING RD
KUCZYNSKI, OTTO & HERTA	0301	425.01	61		000000			2	715 TERRACE HTS
KUDO, YASUOMI & KENTARO	0107	258	31		000000	05156	00688	2	256 MONROE AVE
KUENZLE, SCOTT & GINA	0247	350	24		000000	07657	00495	2	411 SNYDER RD
KUENZLER, DAVID III & ELIZABETH	0137	269	5		000000			2	115 EDISON ST
KUENZLER, DOROTHY(W)	0012	202	73.01		000000	08920	00464	2	448C BROMLEY PL
KUHNERT, STEVEN & BAUDOUIN, KERRY	0280	394	9		000000	02418	01524	2	240 EASTVIEW TER
KUIKEN, DENNIS W & JANICE E	0392	492	22		000000	08114	00769	2	467 GOFFLE RD
KUIKEN, DOUGLAS & MIRIAM	0256	354	4.02		000000	00814	01245	2	207 HILLSIDE AVE
KUIKEN, KENNETH & AUDREY	0297	425	20.01		000000	09518	00441	2	702 TERRACE HTS
KUIKEN, NICHOLAS & SHERYL L	0143	277	10		000000	08655	00881	2	25 PARK AVE
KUIKEN, DOUGLAS R	0258	354	49.01			07022	00538	2	304 PAUL CT
KUIKEN, RICHARD H & RUTH	0367	471	14.01					1	345 DARTMOUTH ST
KUKOL, MICHAEL M. & JOANNE A.	0071	223	7		000000	08001	00811	4B	411 W MAIN ST
KULPA, KATHLEEN & STEPHEN A(V)	0130	265	121		000000	08458	00984	2	65 MIDLAND AVE
KUNDAKJI, TALINE & KANNING, MICHAEL	0114	261	14		000000	02706	00454	2	17 COLONIAL DR
KUNIS, DAVID & NANCY	0020	203	3.03			01547	02392	2	420 WINDHAM CT N
KUNISH, LYNN	0271	379	33			08161	00656	2	532 EUGENE WAY
KUPFERBERG, RICHARD & MICHELE	0264	377	29		000000	08447	00920	2	535 RICHARD PL
KURMAN, MICHAEL R & BARBARA L	0068	222	1.02			03407	02065	2	802 FIELDSTONE TERRACE
KUROIWA, KATSUYA & TAKAKO	0368	474	19		000000	00220	01868	2	373 CORNELL ST
KURTZ, TANYA D & STUART R	0390	491	49		000000	08366	00042	2	444 LOUISA AVE
KURYS, MICHELE & DOUGLAS J	0371	477	9		000000	08449	00148	2	373 VIRGINIA ST
KUSHNIR, BORIS & LYUDMILA	0038	208	104		000000	07128	00439	2	231 MEADOWBROOK RD
KUSKIN, BRAD & LAURA	0017	202.02	16		000000	04009	00237	2	440 LAKE RD
KUTT, HENN & HELGA	0240	349	28		000000			2	412 SNYDER RD
KUTYLA, JERZY & MALGORZATA	0422	516	9		000000	08772	00825	2	532 HOPPER AVE
KWAIT(TRTES/ETAL) KATHERINE CARVATT	0280	395	5		000000	01260	02195	2	380 NEWTOWN RD
KWAK, CHARLES B	0343	454	15		000000	01766	00399	2	427 MANCHESTER WAY
KWARTLER, MARTIN & MARY	0293	421.02	16		000000	08205	00568	2	490 IVY LA
KWARTLER, PAMELA	0207	320	115			03315	01366	2	338 CANTERBURY LA
KWATRA, LALL G & PAMELA H	0041	208.01	47.02			06799	00834	2	78 VAN BLARCOM LA
KWIATKOWSKI, STANLEY & LINDA	0256	354	14		000000	07469	00048	2	195 HILLSIDE AVE
KWOKA, ADAM & YOUNES, IMAN HAJ	0201	320	15		000000	03333	00405	2	202 MC NAMARA LANE
KWOKEL, GREGORY & LONERGAN, REBECCA	0116	263	5		000000	03661	00809	2	10 SHADYSIDE DR
KWON, ALBERT O (ETAL)	0267	377.01	71			01480	01758	2	509 LONG DR
KYDD, JEFFREY BRIAN & AMPHAROAH	0004	202	6.04			04664	00387	2	536 OLD POST RD
KYSE, DANIEL S & VICTORIA FRANCES	0244	349	90		000000	02138	00995	2	372 JAMES WAY
L'ARREE, JACKIE R	0387	491	8		000000			2	15 WYCKOFF AVE
L'HEUREUX, NANCY	0213	331	42			05294	00290	2	127 CUMBERLAND CT
LA GAMMA, RALPH J & ROSEMARY N	0347	455	43					2	206 FOX HOLLOW RD
LA PORTE, THOMAS & NANCY	0219	336.01	29			08094	00440	2	467 MASSEY CT
LA ROSA, SEBASTIAN & JANITZA	0257	354	31		000000	04522	00290	2	324 NEWTOWN RD
LA VACCA, STACY MARIE	0115	262	15		000000	03301	00647	2	19 SHADYSIDE DR
LABELL (ETAL), ARI	0156	288	36		000000	01395	00128	2	314 VOORHIS AVE
LABOSKY, ERROL R & MARY GRACE	0123	265	24		000000	09122	00876	2	91 MIDLAND AVE
LACAN, ROBERT C.	0424	516	41		000000			2	569 GOFFLE RD
LACASSE, MICHAEL J & JESSICA F	0181	310	9		000000	02362	00031	2	482 CONCORD PL
LACZ, SCOTT & MARIA	0344	454	17		000000	08443	00545	2	436 GLENDALE RD
LADD, JOAN L	0353	456	77.01			02540	01468	2	427 GRANDVIEW AVE
LADOCSE, LEWIS T & GRACE E	0093	245	51.08			01120	01919	2	7 ALEX COURT
LAEMMLE, PATRICIA C TRSTE	0351	456	58		000000	05099	00076	2	176 COOLIDGE TER
LAFORGE, LOREN M	0081	233	17.02			02998	02426	2	459 OLD WOODS RD EAST
LAFURN, ELLEN	0133	266	28		000000	04290	01709	2	218 GODWIN AVE
LAGOS, GERARD M	0096	245	96		000000	08556	00851	2	588 CRESTHAVEN RD
LAGSTEIN, ERIC	0279	393	15.01			09374	00266	2	248 WYCKOFF AVE
LAGUARDIA, VINCENT M & JANICE M	0204	320	79		000000	08389	00891	2	21 GLEN DR
LAI, ALLEN & PATRICIA A	0270	379	17.01		000000	02788	01171	2	377 WILLIAM WAY
LAINO, ANTHONY M & ARLENE M	0402	497	93			00242	00583	2	311 MEGAN COURT
LAIRD (TRSTES/ETC), THOMAS E	0290	421	76			09316	00439	2	525 SICOMAC AVENUE
LAKE, ROBERT E & MANALINA ACOSTA	0416	506	12		000000	02138	01318	2	527 FRANKLIN TER
LAKELAND STATE BANK	0083	236	1.01		000000	07947	00038	4A	652 WYCKOFF AVE
LAKRITZ, HERMAN & MADELINE	0331	449	1.02			08622	00271	2	155 BREWSTER RD
LAM, CHUT & NANCY XLAOYAN	0302	427	1		000000	07813	00785	2	790 CHARNWOOD DR
LAMBERT, RICHARD & EVALYN	0275	391	48			07399	00065	2	312 WILLIAM WAY
LAMORGESE, PASQUALE V	0354	461	1		000000	04838	01304	2	400 CALDWELL DR
LAMOTTA, THOMAS A & MANDO, MARIE	0154	288	3		000000	07251	00704	2	230 VAN HOUTEN AVE

TAXING DISTRICT NO. 70 WYCKOFF

COUNTY NO. 02 BERGEN

NAME OF OWNER ADDITIONAL OWNERS	PAGE NO.	BLOCK NO.	LOT NO.	LOT QUALIF.	ACCOUNT NO.	DEED BOOK	DEED PAGE	CLASS	PROPERTY LOCATION
LANCASTER, BRIAN & L (DEC) & LIPTAK, M. P.	0337	449	19		000000	07861	00689	2	114 ULLMAN AVE
LANDAU, JOSHUA A & BRITTANY L	0259	354	56			04811	01411	2	303 PAUL CT
LANDEL, ROBERT E & PATRICIA M	0202	320	44		000000	08405	00919	2	384 LAKE VIEW DR
LANDERS, JOHN B & JANE J	0332	449	1.02	C169		02633	00231	2	169 BREWSTER RD
LANDSMAN, LAWRENCE A., ETALS.	0270	379	19		000000	07939	00197	2	507 TERHUNE TER
LANDUSCO, PETER & TARA	0255	353	6.01			03450	00423	2	208 HILLSIDE AVE
LANE (TRUST), SUSAN	0299	425	44		000000	08985	00414	2	751 HIGHVIEW DR
LANE, ROGER J & KATHLEEN M	0140	270	14		000000	02671	01665	2	131 CRESCENT AVE
LANE, JOHN C & LOUISE M	0380	484	46		000000			2	90 PRINCETON AVE
LANG, ARNOLD M (V) & BEVERLY	0062	217.01	53		000000	06809	00851	2	245 NAVAJO DR
LANGAN, JOSEPH P & LORA	0195	316	59		000000	08543	00309	2	356 BROWNSTONE CT
LANGBEIN, CHRISTOPHER	0286	411	20.04			00363	02196	2	503 JULIE COURT
LANGFELDER, PHILIP D. & KERRY A.	0304	428	8		000000	08333	00909	2	345 STEINHAUSER LA
LANGFORD, LAWRENCE J	0250	351	40		000000	07327	00178	2	377 CARRIAGE LA
LANGSTAFF, WILLIAM T	0158	289	23		000000	08607	00091	2	302 VILLAGE PL
LANNI, CHRISTINE & BISHOPP, PATRICK	0346	455	24		000000	04716	00890	2	459 MANCHESTER WAY
LANSEY, KENNETH S & LORI J	0373	480	2		000000	07411	00894	2	384 DARTMOUTH ST
LANSEY, KYLE & BARNA, JAMIE	0104	256	3		000000	03886	01682	2	270 MONROE AVE
LARKIN, JEREMIAH & MARY	0009	202	73.01	C4122		02838	01431	2	412B BROMLEY PL
LARSEN, JOHN M & KARA	0225	340	33			02460	01226	2	518 FARVIEW AVE
LASALANDRA (ETAL), MARK A	0324	441	34		000000	08496	00275	2	398 HOLLY DR
LASALLE, ANDREW & KIMBERLIE	0289	421	64			04362	00511	2	711 CHARNWOOD DR
LASKY, SUSAN	0165	293	16.02	CAH1		08266	00680	2	56 HEATHER LANE
LASSER, MARK & PHYLLIS	0219	336.01	16		000000	06739	00469	2	475 RUSSELL AVE
LASSIG, KENNETH H & ANN	0302	426	7					2	212 WAYFAIR CIR
LATANYSZYN, DARIUSZ & ANNA	0117	263	33		000000	01500	01954	2	196 FRANKLIN AVE
LATCHFORD, KEVIN	0140	270	11		000000	08398	00991	2	97 WOOD ST
LATERRA (ETAL), JENNIFER R	0223	339	4		000000	09268	00007	2	545 WELLINGTON DR
LATIF, NOMAN & RAANA ZIA	0379	483	49		000000	01481	00964	2	140 RAVINE AVE
LATRONICA, PAUL & SAMARA	0298	425	37		000000	01703	01688	2	709 HIGHVIEW DR
LATTE, SABRI & GABRIEL LATTE ETAL	0195	316	58		000000	05078	00433	2	361 BROWNSTONE CT
LATZ, BRIAN C. & MARY E.	0048	214	27.01			08036	00052	2	279 CENTRAL AVE
LAU, WINSTON WAI-YUEN & ELIZABETH B	0120	264	3					2	52 HARDING RD
LAUB, ADAM & JOANNA	0060	217	22		000000	02994	00307	2	87 FROST CT
LAUBER, RICHARD & JANICE	0376	483	14		000000	07227	00921	2	137 STARR PL
LAUDONE, JOSEPH & THERESA	0360	462	80.01			07883	00024	2	196 WYCKOFF AVENUE
LAURETTA, RAPHAEL & PATRIZIA	0184	313	12		000000	03530	00393	2	451 WEYMOUTH DR
LAVOTSHKIN, ANNA	0209	322	4		000000	04697	00148	2	300 LAKE VIEW DR
LAWLER, PATRICK X	0359	462	60.01			09417	00202	2	389 CHERRY LA
LAWLER, PATRICK X & PATRICIA A	0282	395	23		000000			2	372 CLOVER LA
LAWLEY, LUKE & STEPHANIE	0161	291	4		000000	03087	02029	2	293 W STEVENS AVE
LAWRENCE, CHRISTOPHER & ELLEN	0279	393	8		000000	09641	00315	2	385 NEWTOWN RD
LAWRENCE, KATHERINE M	0161	291	5		000000	04600	01340	2	297 W STEVENS AVE
LAWRENCE, WILLIAM S. (V) & MAUREEN	0171	299	20			07210	00712	2	67 HURLEY AVE
LAYNG, PETER & HEATHER	0059	217	16		000000	09127	00579	2	270 CRESCENT AVE
LAZERWITZ, MILES D	0008	202	73.01	C4092		09272	00006	2	409B BROMLEY PL
LAZZARO, MICHELE	0113	261	1		000000	04171	00569	2	276 FRANKLIN AVE
LE MOULT, BRENDAN & MICHELLE	0288	421	41		000000	03575	01327	2	789 CHARNWOOD DR
LE PERA, ANTHONY F & ELENA	0066	222	1.02	C402		00089	01037	2	402 FIELDSTONE TERRACE
LE REGAZZI, LLC MONTAGE MEDIA CORP	0019	203	1.01			07915	00310	1	WYCKOFF AVE
LEACH, JAMES & JILLIAN	0157	288	40		000000	01735	00996	2	304 VOORHIS AVE
LEACH, JEFFREY E & CHERYL LYNN P	0223	339	3		000000	07859	00917	2	551 WELLINGTON DR
LEACH, RICHARD F (V) & EDITH V	0063	217.01	58					2	225 NAVAJO DR
LEANHEART, JEFFREY	0407	498	66		000000	04835	01675	2	331 HIL-RAY AVE
LEAVY, JUSTIN & AMY	0298	425	41		000000	03239	00684	2	733 HIGHVIEW DR
LEBERT, JOSEPH J & MARYANN E	0007	202	73.01	C4011		03168	01005	2	401A BROMLEY PL
LEBOV, LEONARD & LEANN	0292	421.01	31		000000	08277	00354	2	489 CHAPMAN PL
LEBRON, JOSE A & FABIOLA T TRUSTEES	0050	214	52		000000	04866	01025	2	302 ADAMS CT
LECKSON, NICK & LECKSON, JULIA	0389	491	39		000000	03716	00676	2	469 LINCOLN AVE
LEDERER, JOSEPH & JOAN (W)	0194	316	31		000000			2	452 WYCKOFF AVE
LEE, CHIAWEI & DU, XIANYA ETALS	0235	347	15		000000	02836	00416	2	466 ELLIS PL
LEE, CHRISTOPHER K & LEA, HEATHER	0288	421	42		000000	05255	01720	2	795 CHARNWOOD DR
LEE, DAVID & ELLEN	0339	450	2		000000	04309	01482	2	179 NANCY LA
LEE, HEA J & JAMES Y	0400	497	60			08543	00967	2	613 BRIDLE PATH
LEE, IN SUK	0368	472	20.01			08490	00209	2	351 KINGSTON ST
LEE, JAMES Y & KAREN	0382	486	15		000000	02931	00610	2	421 KINGSTON ST
LEE, JENSEN & ALLISON TRSTES	0414	500	18		000000	04823	01306	2	74 FORDHAM AVE
LEE, JOHN & KYUNG HEE	0373	480	13.01			09419	00013	2	389 KINGSTON ST

TAXING DISTRICT NO. 70 WYCKOFF

COUNTY NO. 02 BERGEN

NAME OF OWNER ADDITIONAL OWNERS	PAGE NO.	BLOCK NO.	LOT NO.	LOT QUALIF.	ACCOUNT NO.	DEED BOOK PAGE	CLASS	PROPERTY LOCATION
LEE, JONG	0258	354	36		000000	08639 00322	2	210 HENRY PL
LEE, JOON H & SEOWON	0376	483	12		000000	02624 02460	2	130 STARR PL
LEE, JOONHEE & HELEN	0225	340	25			02701 00464	2	468 VANCE AVE
LEE, KENFAIS & WAISHUEN	0122	264	19		000000	08296 00257	2	112 WOOD ST
LEE, LING YAN	0406	498	63		000000	08140 00503	2	343 HIL-RAY AVE
LEE, PHILO S & KIM, YOUNGSUN	0256	354	6.01			03268 00501	2	203 HILLSIDE AVE
LEE, SEAN & KIM, JENNIFER	0409	498	96.15			03754 00745	2	214 WILTSIE CT
LEE, SOOKEE & SUNGHEE	0067	222	1.02	C604		08453 00367	2	604 FIELDSTONE TERRACE
LEE, WILLIAM P & ANN MARIE	0252	352	34		000000	09061 00323	2	391 HEIGHTS RD
LEEGWATER, DARYL & BALKEMA, ERIN	0369	475	8		000000	02740 01114	2	374 CORNELL ST
LEES, JAMES A & LORRAINE A	0270	379	20		000000		2	513 TERHUNE TER
LEFKOWITZ, MARTIN & LAURA	0046	213	5		000000	03148 02085	2	52 BARRETT LA
LEGGOUR, MARC & KEELY R	0315	436	7		000000	01789 00878	2	339 SICOMAC AVE
LEHMANN (ETAL), ROBERT F	0125	265	53		000000	08950 00470	2	52 SAXONIA AVE
LEHRMAN MARK & FERN	0260	366	14		000000		2	712 TIMBERLINE DR
LEIBOWITZ, ADAM & RACHEL	0240	349	34		000000	04455 00809	2	335 BOHNY DR
LEIDING, WALTER	0354	461	2		000000	08268 00890	2	261 WYCKOFF AVE
LEIFER, BENNETT & LAURA MUFSON	0266	377	86			08206 00902	2	517 LYDIA LANE
LEITNER, SANDRA	0289	421	59			00167 00074	2	737 CHARNWOOD DR
LEMA OF WYCKOFF LLC	0260	366	6		000000	02109 00360	2	541 EDER AVE
LEMME, KIERA	0076	230	21		000000	03762 01212	2	628 LAWLINS RD
LENTZIS, JOHN & ANTOINETTE	0154	287	21.01			08771 00465	2	310 MONROE AVE
LEO, WILLIAM M & CATHERINE A	0159	290	3		000000	02336 00831	2	289 SUNSET BLVD
LEOCE, MICHAEL A & MARIE J	0305	428	22		000000	08193 00008	2	202 WAYFAIR CIR
LEONARD, MICHAEL J & JENNIFER A	0222	338	23		000000	01231 00783	2	550 MILLER RD
LEONE, BERNARD & CELESTE A	0225	340	28				2	514 FARVIEW AVE
LEONE, MATTHEW T & VERONICA L	0352	456	66		000000	00472 01314	2	456 MANCHESTER WAY
LEONE, MATTHEW	0072	224	17.01		000000	03619 00582	2	658 QUACKENBUSH AVE
LEPINSKY III, ALEXANDER F ETAL	0238	349	9		000000	04389 01074	2	365 ORCHARD RD
LEPIS III, JAMES L & LEIGH	0144	278	16		000000	01742 02135	2	16 DALE AVE
LEPORE, CARMINE & LENORE	0380	484	36.01				2	416 RUTGERS CT
LESZNIK, GASPARD & CECILIA	0007	202	69		000000	08074 00058	2	747 WYCKOFF AVE
LETO, IGNAZIO & GINAMARIE	0219	336.01	17.03			04206 01833	2	470 MASSEY CT
LETTERESE, JOSEPH (V) & NANCY	0271	379	29.01			07397 00498	2	394 SICOMAC AVE
LEVA, JAMES MICHAEL & CHANTAL SILVANO	0054	214	120		000000	04941 00903	2	278 BIRCH PKWY
LEVAT, ROBIN	0336	449	1.02	C289		01831 00215	2	289 BARNSTABLE DR
LEVCHENKO, DIMITRIY & JULIA	0257	354	29.02			04305 01062	2	322 NEWTOWN RD
LEVER, LOUIS & PAULYNE S	0304	428	18		000000	01832 01118	2	162 WAYFAIR CIR
LEVI, GUY & EVE LYNN	0305	429	29		000000	07944 00266	2	820 ALBEMARLE ST
LEVICH (ETAL), EVELYN R	0368	474	15.01			00421 02105	2	376 AUBURN ST
LEVIN, ERIC & MICHELE	0199	318	28.01			02752 00087	2	376 SUNSET BLVD
LEVIN, STEVEN & SUE ANN	0008	202	73.01	C4084		08037 00889	2	408D BROMLEY PL
LEVIN, SARA & BADER, RICHARD	0157	289	8		000000	04004 00899	2	321 MARTOM RD
LEVINE, ALYSON & ORRIN R	0042	209	5		000000	01330 02469	2	57 BARRETT LA
LEVINE, SETH & SHARYN	0335	449	1.02	C279		04436 01440	2	279 BARNSTABLE DR
LEVINE, MICHAEL & ANTOINETTA SCHWINN	0018	202.02	30		000000	02062 00847	2	401 PATTON PL
LEVIS, JAY & LAUREN	0299	425	63		000000	02974 02063	2	720 TERRACE HTS
LEVY, ADAM & SANZ, CHRISTINE	0023	203	21			03626 01161	2	307 BROOKSIDE AVE
LEVY, CRAIG & STACY	0095	245	81		000000	04066 00152	2	461 HARTUNG DR
LEVY, IRIS	0010	202	73.01	C4243		04156 00038	2	424C BROMLEY PL
LEVY, JOSEPH & LINDA	0008	202	73.01	C4121		03582 00981	2	412A BROMLEY PL
LEVY, LINDA KAYE	0055	215	7		000000	02006 00987	2	389 FERN AVE
LEVY, DANIEL S & PENNY E	0294	421.02	68			04931 01477	2	726 CHARNWOOD DR
LEWANDOWSKI, MARC	0394	497	19		000000	00309 00447	2	513 LAFAYETTE AVE
LEWICKI, PAUL & JANET	0112	260	11		000000	07224 00260	2	244 GODWIN AVE
LEWIS, ERIC & JENNY	0321	440	5		000000	04321 01566	2	724 WILLOW RUN
LEWIS, JAMES D. & NANCY J.	0139	270	8			07693 00329	2	105 WOOD ST
LEWIS, SCOTT A & LAURA C	0394	497	25			07412 00252	2	531 LAFAYETTE AVE
LEWIS, ROBERT & JACLYN	0178	305.01	3			03797 00169	2	44 WADDELL CT
LG WYCKOFF PROPTY LLC	0102	252	1		000000	00850 01684	4A	364 FRANKLIN AVE
LI, FENG YU & LIN, QIFENG	0262	376	4		000000	04624 00923	2	476 WILLIAM WAY N
LI, ZHEN TU (ETAL)	0002	201.01	5		000000	01544 01962	2	431 LAKE RD
LI'S PROPERTY GROUP LLC	0085	238	8		000000	04558 01373	4A	371 FRANKLIN AVENUE
LIANG, WILLIAM & SALLY ETALS	0178	305.01	1			05150 00351	2	40 MIDLAND AVE
LIEBERMAN, CORY & SYDNEY	0214	332	13.01			03983 00007	2	164 GREENHAVEN
LIEBERMAN, LINDA K.	0332	449	1.02	C195		07868 00630	2	195 BREWSTER RD
LIEBERMAN, MICHAEL & KERYN	0210	324	4		000000	03436 01577	2	396 CARRIAGE LA
LIEBMAN, JORDAN & LISA	0406	498	59		000000	00712 01070	2	357 HIL-RAY AVE

TAXING DISTRICT NO. 70 WYCKOFF

COUNTY NO. 02 BERGEN

NAME OF OWNER ADDITIONAL OWNERS	PAGE NO.	BLOCK NO.	LOT NO.	LOT QUALIF.	ACCOUNT NO.	DEED BOOK PAGE	CLASS	PROPERTY LOCATION
LIEBOWTIZ, LAURENCE J	0222	338	16			08742 00167	2	555 MILLER CT
LIEDEL, RONALD T (V) & NANCY	0231	346	17		000000		2	401 WYCKOFF AVE
LIGGIO, LOUIS A & KERRY E	0307	429.01	5		000000	03623 00523	2	786 FREDERICK CT
LIGOSH, WILLIAM & CINDY	0402	497	95			08765 00722	2	317 MEGAN COURT
LIM, DANIEL & JENNIFER	0402	497	92			01599 01138	2	312 MEGAN COURT
LIM, HYUNSEOK & LEE, JI YOUNG	0419	510	16		000000	03882 01952	2	537 SPENCER DR
LIM, ICH-TU	0152	286	5		000000	05062 01861	2	363 MONROE AVE
LIM, SIMONE & TONY	0136	268	12		000000	04490 00307	2	97 COLONA ST
LIM, SUNHUN&JUN, NAKYONG/904 SAMSUNG	0399	497	53.01	C508		02207 01077	2	508 HUNTINGTON COURT
LIMA, SERGIO & BARBARA	0040	208.01	18		000000	06991 00244	2	278 SYCAMORE CT
LIN, NAI TUN & LI-YI	0035	208	50		000000	07492 00422	2	270 MEADOWBROOK RD
LIN, SAMUEL & ANNA	0016	202	87			08563 00521	2	504 OLD POST RD
LINDA PFEIFER BERGER TRUST	0009	202	73.01	C4171		02149 02285	2	417A BROMLEY PL
LINDEN, BRIAN & STACEY	0291	421.01	24		000000	03495 00464	2	493 COUDERT PL
LINDENMANN, DAVID	0274	391	34		000000	07483 00587	2	330 SICOMAC AVE
LINDENMANN, DAVID A (TRSTES/ETAL)	0221	338	8		000000	01511 00169	2	535 CHESTNUT ST
LINDSAY, ALLEN R & JEAN E	0061	217.01	39		000000		2	167 FRANKLIN AVE
LINDY & DOLLY LLC	0086	238	13		000000	02923 00973	4A	238 MADISON AVE
LINK, BRICE T & JESSICA A FRITZ	0214	332	2		000000	05294 00896	2	125 GODWIN AVE
LINK, JEFFREY & CINDY	0311	432	1		000000	03536 00731	2	731 BIRCHWOOD DR
LIPINSKI, CHRISTINA	0097	246	5		000000	04330 00903	2	611 WISHING WELL RD
LIPKOWITZ, EUGENE V & JOAN	0078	232	1		000000		2	524 OLD WOODS RD
LIPSCHITZ, NEAL & GERI	0211	324	21		000000	07313 00881	2	335 LAKE VIEW DR
LIOUORI, THOMAS & VICKIE	0031	206	26		000000	08096 00232	2	53 KRYSCH LA
LISECKI, RICHARD (V) & NADINE	0184	313	6		000000		2	456 FAIRFIELD RD
LISKOV, ALEK I	0133	266	20		000000	04127 00700	2	198 GODWIN AVE
LITCHULT, RUSSELL J. JR.	0128	265	91		000000	07826 00377	2	46 WOODSIDE RD
LITT, FREDERICK&DARCEA	0009	202	73.01	C4161		04904 01895	2	416A BROMLEY PL
LITWINOWICZ, KATARZYNA ETAL	0356	462	9.01			04447 00091	2	175 HILLCREST AVE
LIU, ALISON	0150	284	3		000000	04317 01059	2	561 WYCKOFF AVE
LIU, YU	0415	506	8		000000	03801 01727	2	511 FRANKLIN TER
LIU, ZHONG & SHEN ZHIQIAN	0218	336	13		000000	04122 01373	2	451 RUSSELL AVE
LIVELY, JESSICA	0045	213	2		000000	02923 02389	2	64 BARRETT LA
LIVERNOS, STEPHEN D & AMY M	0248	351	8		000000	01757 00436	2	409 CARRIAGE LA
LIVINGSTON, MARTIN & MEGHAN	0074	229	4		000000	04284 01209	2	569 BURRITT PL
LIZARRAGA, ANDRES S & REBECCA	0103	255	5		000000	03010 00946	2	283 MONROE AVE
LIZZI, JOANNA & ROSEN, LAWRENCE	0270	379	23		000000	04423 01985	2	531 TERHUNE TER
LIZZI, JULIE C	0160	290	23		000000	09494 00475	2	318 MARTON RD
LIZZI, MARIA	0397	497	53.01	C133		02662 02046	2	133 HUNTINGTON COURT
LIZZI, RICHARD F & SUSAN A	0381	485	19.01				2	411 VASSAR ST
LLEONART, DANIEL & MARIA	0384	488	13		000000	03595 01441	2	45 PRINCETON AVE
LLEONART, OSVALDO & MARILYN	0320	439	1		000000	01503 02024	2	734 MOUNTAIN AVE
LLINA, ALISA	0401	497	78			04936 00008	2	607 BRIDLE PATH
LLOYD, JOHN MERVYN & MARSHA F	0020	203	3.03	C414		01539 01232	2	414 WINDHAM CT N
LL1 HOLDINGS INCORPORATED	0087	241	5		000000	02950 00726	4A	377 FRANKLIN AVE
LMAC PROPERTIES LLC	0102	253	1			01103 01617	4A	360 FRANKLIN AVE
LMAG WYCKOFF LLC	0132	266	16		000000	04530 01934	2	89 CRESCENT AVE
LO BOGUE, DAVIDE & COLLEEN ANN	0136	268	17		000000	05254 01608	2	94 LINDEN ST
LOFBERG, KIRK & SABADAY, DENISE	0290	421	75			04764 00570	2	529 SICOMAC AVENUE
LOGOTHETIS, GEORGE & CORRINE	0081	233	19			08779 00591	2	640 FAIRVIEW PL
LOH, DENNIS Y. & HEIDI P.	0185	313	16		000000	08010 00022	2	469 WEYMOUTH DR
LOMBARDO, CHRISTIAN F	0418	509	4		000000	09560 00406	2	71 KATHERINE ST
LOMBARDO, JEROME J & ROSANNE T	0286	411	26				2	505 HARVEST CT
LOMBERG, PAUL C. & LINDA C.	0402	497	87			08078 00662	2	429 RED ROCK ROAD
LOMRANTZ, CASSANDRA ETAL	0097	247	3.01			04338 01071	2	458 FRANKLIN AVE
LOMRANTZ, ROSE	0248	351	11		000000	04344 00191	2	359 CEDAR HILL AVE
LONEGAN, STEVEN & LORRAINE	0056	216	10.02			03661 01858	2	726 WYCKOFF AVE
LONG(ETAL), MELANIE A	0242	349	60		000000	00785 00384	2	329 CALVIN CT
LONG, JACKY QIAO & LIN, CHING YI	0402	497	89			05299 00587	2	318 MEGAN COURT
LONG, JEANETTE	0310	431	2		000000	08166 00103	2	781 BIRCHWOOD DR
LONG, KIMBERLY A	0341	452	2		000000	03336 02256	2	443 NEW YORK AVE
LONGABUCCO, GREGORY & SILBERT, MAYA	0343	454	6		000000	03933 00312	2	407 BUCKINGHAM CIR
LONSKI, WALTER J & MARYANN A	0314	435	5		000000	06802 00356	2	679 BIRCHWOOD DR
LONT, JOHN C & JEANETTE J	0280	394	7		000000	08189 00980	2	373 NEWTOWN RD
LONT, JOSHUA & KATHY	0233	346	50		000000	08860 00046	2	494 ACKERSON AVE
LONT, KENNETH N & JUDITH R	0289	421	58				2	741 CHARNWOOD DR
LOPICCOLO, JOSEPH & LORIE	0299	425.01	1.01			08726 00900	2	664 LAUREL LANE
LOPRESTI, CURTIS J & LAURA J	0038	208	110			07343 00163	2	57 VAN BLARCOM LA

TAXING DISTRICT NO. 70 WYCKOFF

COUNTY NO. 02 BERGEN

NAME OF OWNER ADDITIONAL OWNERS	PAGE NO.	BLOCK NO.	LOT NO.	LOT QUALIF.	ACCOUNT NO.	DEED BOOK	DEED PAGE	CLASS	PROPERTY LOCATION
LOPRESTI, JAMES S. & CAROL L.	0269	379	5		000000	07828	00920	2	407 NORMA ST
LOPRESTI, MICHAEL A. & NANCY C.	0370	476	10		000000	07988	00321	2	373 KINGSTON ST
LORENZ, ALEXANDER & LINDA	0169	297	3		000000	01273	00164	2	94 CRESCENT AVE
LORENZO, MICHAEL	0301	425.01	55		000000	04376	00147	2	735 TERRACE HTS
LORENZO, MICHAEL & TORILL	0301	425.01	54			02406	00817	2	729 TERRACE HTS
LORETUCCI, DOUGLAS S&MAZZA, DANIELLE	0027	205	16		000000	02813	00875	2	323 PINE ST
LORUSSO, DOUGLAS W & LISA A	0392	492	23		000000	08143	00561	2	466 LINCOLN AVE
LORUSSO, ANTHONY J	0393	497	7.08			03680	00274	2	210 DEEP BROOK ROAD
LOS, BOGDAN K & EWA	0315	436	6		000000	02983	02281	2	347 SICOMAC AVE
LOSARDO, JOANNE	0267	377.01	77			07785	00162	2	530 LYDIA LANE
LOSCH, JORGE & SARA	0047	214	4		000000	08054	00391	2	312 JOAN PL
LOTA, JANINA S	0028	205	35			00628	02202	2	297 JOSHUA LANE
LOTITO, ANIELLO	0387	491	7		000000	05130	01636	2	17 WYCKOFF AVE
LOTWIS, MICHAEL & DIANE	0127	265	78		000000	07602	00242	2	140 FRANKLIN AVE
LOUGHLIN, KEVIN J & NANCY F	0025	204	15		000000	02356	02192	2	419 WOODBURY DR
LOUIS, KWOK T	0235	347	20		000000	03568	01377	2	442 ELLIS PL
LOUISOT, JEFFREY & STACEY	0422	516	15		000000	08645	00578	2	23 RAVINE AVE
LOVATO, FRANK	0241	349	51		000000	08979	00383	2	324 CALVIN CT
LOVE, CHRISTOPHER E (V) & DONNA M	0274	391	18		000000	06901	00058	2	645 MOUNTAIN AVE
LOVETT, ALBERT	0153	287	13		000000	01644	00572	2	2 SAMUEL WAY
LOWELL, JAMES & CAROL ANN	0200	319	4		000000	08654	00437	2	12 PACE DR
LOWRY FAM STATE TRST(ETAL/TRSTES)	0345	455	20			02113	00001	2	437 MANCHESTER WAY
LOWTHER, ANNETTE & LESLIE L	0035	208	65		000000	03615	01210	2	238 MEADOWBROOK RD
LUBERA, MONIKA & WERMINSKI, T	0025	204	17		000000	01034	02462	2	429 WOODBURY DR
LUBLINER, DAVID J. & CATHERINE M.	0006	202	57		000000	07869	00830	2	448 WOODBURY DR
LUCCA, STEVEN & DENISE	0151	285	6			01805	02396	2	390 PINWOOD DR
LUCIBELLO, MICHAEL & JEANNE	0223	339	9		000000	04424	01569	2	482 BERKELEY DR
LUCKOW, AUDREY J	0001	201	22			07132	00463	2	461 OLD POST RD
LUCKOW, STEFANIE A	0067	222	1.02	C701		09211	00383	2	701 FIELDSTONE TERRACE
LUGO, MIGUEL A. & DELIA M. PARTODI	0190	314	77		000000	08002	00852	2	570 HELENA AVE
LUKANG, WILSON, & LUKANG, MARY JANE	0416	506	11		000000	08073	00514	2	84 KATHERINE ST
LUKAS, KYLE J & VICTORIA C	0381	485	20		000000	03542	01311	2	55 WYCKOFF AVE
LUNA, APRIL REBECCA	0386	490	18		000000	04505	01302	2	457 LOUISA AVE
LUNARDONI, THOMAS & CHRISTINA	0126	265	70		000000	02528	00037	2	196 CRESCENT AVE
LUND, LINDA	0007	202	73.01	C4041		02396	00222	2	404A BROMLEY PL
LUND, VIRGINIA R	0336	449	1.02	C284		07159	00033	2	284 BARNSTABLE DR
LUNDVALL, KATHERINE G TRSTES/ETAL	0026	205	8.02			02746	01506	2	345 CRESCENT AVE
LUNSMANN, THOMAS & LORI	0312	433	8.01		000000	02747	00591	2	717 FREDERICK CT
LUPICA, PAUL & JACQUELINE	0090	245	6.01			05014	00268	2	516 FRANKLIN AVE
LUPINO, JOSEPH & MAGDA	0009	202	73.01	C4134		05307	00011	2	413D BROMLEY PL
LUPINO, JOSEPH & MAGDA	0095	245	76		000000	03190	00423	2	443 HARTUNG DR
LUPPINO, PHILIP & JULIA	0157	289	2		000000	08133	00382	2	280 VILLAGE PL
LURIE, JOSHUA M & JULIE POWERS-	0353	456	85		000000	04374	00039	2	176 NANCY LA
LUSARDI, GREGORY & REIDINGER, CHRISTINE	0230	346	4.02			02791	00724	2	513 STONY BROOK LA
LUSTGARTEN LINDSAY SARA	0297	425	22		000000	04389	01203	2	694 TERRACE HTS
LUYKE, LAURIE J	0382	486	9.01		000000	00677	00818	2	420 VASSAR ST
LYDIA LANE LLC	0266	377	80			04750	01922	2	545 LYDIA LANE
LYMAN, DANIEL & LAURIE	0303	428	6		000000	02962	00860	2	353 STEINHAUSER LA
LYNCH, BRIAN & MICHELLE	0408	498	93		000000	01698	00132	2	38 RAVINE AVE
LYNCH, BRYAN & MARY	0399	497	53.01	C602		04613	01230	2	602 STONEWALL COURT
LYNCH, EDWARD & JESSICA	0281	395	9		000000	08700	00580	2	210 HILLCREST AVE
LYNCH, WILLIAM & DEBRA	0366	468	5		000000	08591	00414	2	80 YALE AVE
LYNCH, RICHARD F & LYNN GROEL	0314	435	9		000000			2	377 SICOMAC AVE
M VASGERDSIAN (TRSTE) AVALON SUNSET	0290	421	84			02792	00292	2	111 WILLOW POND COURT
MAARTEN'S FARM LLC % SANDFORT, JOHN	0421	516	6.03			08596	00821	4B	500 BRAEN AVE
MACALUSO, ANNE & CLAIRE	0052	214	90		000000	07717	00744	2	323 BIRCH PKWY
MACALUSO, JAMES & DONNA	0322	441	4		000000	08045	00500	2	304 BRIARWOOD DR
MACCAGNAN, JOHN	0247	350	23			04481	01559	2	330 MILLS PL
MACCHI, CONSTANCE (ETALS)	0110	259	25.02	C504		01774	01514	2	504 BARRISTER CT
MACCHIARELLI, JAMES (V) & KATHLEEN M	0119	263	49		000000			2	43 HARDING RD
MACCHIROLE, JONATHAN & MEAGAN	0356	462	7.01		000000	03981	01373	2	185 HILLCREST AVE
MACDOUGALL, DAVID J	0162	291	14		000000	02661	01667	2	339 W STEVENS AVE
MACEJKA, PATRICK & ANN MARIE	0340	451	4		000000	08063	00977	2	442 NEW YORK AVE
MACINNES, JAMES M	0295	422	7		000000	02992	00555	2	695 LAUREL LA
MACK, PATRICIA R.	0092	245	36.01			07866	00631	2	561 OVERLOOK DR
MACK, RENE ALLEN & PHYLLIS A	0098	247	11		000000	08524	00355	2	604 OVERLOOK DR
MACK, THOMAS & JACLYN	0381	485	9		000000	03025	00592	2	422 RADCLIFF ST
MACKAY, ROBERT & BEVERLY	0360	462	81			07493	00459	2	200 WYCKOFF AVE

TAXING DISTRICT NO. 70 WYCKOFF

COUNTY NO. 02 BERGEN

NAME OF OWNER ADDITIONAL OWNERS	PAGE NO.	BLOCK NO.	LOT NO.	LOT QUALIF.	ACCOUNT NO.	DEED BOOK	DEED PAGE	CLASS	PROPERTY LOCATION
MACKIE, DOUGLAS & KELLY	0260	366	12		000000	02628	00462	2	704 TIMBERLINE DR
MACKINSON, PETER J & CHRISTINE K	0293	421.02	23		000000	08537	00406	2	494 COUDERT PL
MACKLE, FINBARR & TAMI J	0152	286	2		000000	08777	00656	2	382 DOROTHY LA
MACKRELL, PATRICK & BRIEGE	0246	350	13		000000	08288	00907	2	314 BOHNY DR
MACLAREN III, DONALD R & ALLISON W	0211	324	14		000000	03150	01682	2	363 LAKE VIEW DR
MADDALONI, AURELIO & ANGELA	0189	314	66		000000	07063	00044	2	510 HELENA AVE
MADER, JOHN R & ALMA B	0195	316	45.01					2	382 MONROE AVE
MADIGAN, MICHAEL & KAREN	0168	297	1		000000	09405	00188	2	78 HURLEY AVE
MADLEY, PETER JR & CRISTYN	0388	491	26		000000	09594	00470	2	431 LINCOLN AVE
MADOFF, WENDY JOY TRUSTEE	0336	449	1.02	C296		04998	01930	2	296 BARNSTABLE DR
MAEJIMA, TADASHI & KAORU	0141	275	3					2	194 ANTHONY PL
MAEJIMA, TADASHI & KAORU	0141	275	5					2	ANTHONY PL
MAFFEI, BENITO & KELLY ANN	0225	340	21			03211	02433	2	450 VANCE AVE
MAFFEI, CAROL A & ANTHONY C	0143	277	11		000000	04939	01213	2	19 PARK AVE
MAGANZINI, ANTHONY & ANN	0150	283	10		000000			2	558 SPARROWBUSH RD
MAGARRO, LUCILLE	0397	497	53.01	C205		08137	00607	2	205 HUNTINGTON COURT
MAGERKO, MARTIN J JR & MEGAN C	0276	391	57			01823	01976	2	312 SICOMAC AVE
MAGGIO, ANTHONY & JONNAE BLOSSOM-	0285	411	12.01			04705	00280	2	470 SICOMAC AVE
MAGLIATO, INGRID & MAGLIATO, ROSEANNE	0025	204	23			04093	00450	2	420 HIDDEN VALLEY CT
MAGUIRE, JOHN & CRISTINA	0016	202	88			02808	00443	2	500 OLD POST RD
MAHER, JAMES G & SALLY ANN	0319	438	2		000000	07437	00745	2	762 MOUNTAIN AVE
MAHNKEN, ELAINE	0166	293	16.02	C20		00816	02219	2	86 HEATHER LANE
MAHONCHAK, JOHN(V) & MAE S	0333	449	1.02	C198		08214	00202	2	198 BREWSTER RD
MAHONEY, MARILYN	0379	484	3			01381	00001	2	75 WYCKOFF AVE
MAIER, HERBERT S. & KARIN S.	0210	323	7		000000	07966	00228	2	339 ALLISON WAY
MAIETTA, KENNETH M & MICHELE L	0312	433	4		000000	02725	02290	2	708 BIRCHWOOD DR
MAIETTA, JERRY L & ROBIN B	0176	305	8		000000			2	50 MIDLAND AVE
MAIN ST HIGH GROUND LLC C/O VERRO R	0073	226	1		000000	01238	00368	4A	386 MAIN ST
MAIN ST HIGH GROUND LLC C/O VERRO R	0073	226	2		000000	01238	00361	4A	384 MAIN ST
MAIN STREET STATIONS, L.P.	0071	223	6.01			07493	00896	4A	677 WYCKOFF AVENUE
MAINIERO, STACEY & LOU	0041	208.01	114			08505	00111	2	54 VAN BLARCOM LA
MAINWALD, MICHAEL D & CHRISTINE A	0202	320	50		000000	09188	00471	2	377 ATWOOD PL
MAISANO, PASQUALE & ROSEMARIE	0262	377	4.01			08178	00907	2	548 RUSSELL AVE
MAJOR III, A EDWARD ETALS	0286	411	20.01		000000	04705	00498	2	574 FARVIEW AVE
MAJOR, TREVOR & MELISSA	0322	441	16		000000	02884	02144	2	769 HICKORY HILL RD
MAJOR, WILLIAM & DALE	0193	316	22		000000			2	359 MARTOM RD
MAKDIS, GEORGE & ANNA	0400	497	62			03804	00942	2	617 BRIDLE PATH
MAKELA, REIJO & MARIA	0281	395	16		000000	07520	00480	2	191 HENRY PL
MAKOVSKY, ALAN K. & MICHAELA MANDI	0178	306	5		000000	07963	00430	2	30 LYONS ST
MAKOWSKY, MARC & ALLISON	0418	509	7.02		000000	01897	01262	2	533 ALBERT ST
MALAREK, CLIFFORD G. & ROSANNE	0100	250	31		000000			2	373 PINWOOD DR
MALATESTA, FRANK & GWENDOLYN	0401	497	82			08124	00519	2	408 SHARON LANE
MALELLARI, JULIAN & VINCENZA MARIA	0003	201.01	12		000000	04602	00680	2	408 O'BRIEN CT
MALES, EDWARD & JANET	0239	349	21			04550	01909	2	355 WYCKOFF AVE
MALKAS, MELEK & OCKAY, JOHN	0083	235	17		000000	04317	00496	2	640 MAPLE AVE
MALKE, GEORGE & NADA	0033	207	8		000000	00566	02217	2	334 MEADOWBROOK RD
MALLANEY, THOMAS M. & LINDA A.	0323	441	29		000000	07958	00866	2	422 HOLLY DR
MALLEN, JAMES K & CHERYL A	0241	349	55		000000	07453	00604	2	342 CALVIN CT
MALLEO, CARMEN	0364	465	5		000000	08730	00095	2	96 WYCKOFF AVE
MALONEY, GARY R & DEBORAH B	0041	208.01	32		000000	08089	00178	2	294 MEADOWBROOK RD
MALOTA, ALBAN	0308	429.01	16.01		000000	05144	00308	2	783 MOUNTAIN AVE
MAMMOLITTI, KRISTIN	0135	267	24		000000	02889	01406	2	112 SHELDON ST
MAMOLA, NICHOLAS & JESSICA	0253	352	38		000000	08562	00678	2	274 WYCKOFF AVE
MAMOLA, JOSEPH & LISA	0418	510	5		000000	04557	01564	2	506 FRANKLIN TER
MANCHESTER II, JAMES S ETAL	0248	351	15		000000	04179	01877	2	371 CEDAR HILL AVE
MANDELBAUM, MILLICENT	0232	346	27		000000			2	423 ELLIS PL
MANDICA, JOSEPH & FERMANO, TINA	0393	497	7.10			04332	00866	2	202 DEEP BROOK ROAD
MANFREDI, THOMAS & ANNA	0400	497	63			08325	00102	2	619 BRIDLE PATH
MANGINI, PATRICIA C TRUSTE	0073	226	8.02	C218		01977	00731	2	218 EVERETT AVE
MANGINO, RICHARD A & NANCY A	0326	443	14		000000	09391	00442	2	716 HICKORY HILL RD
MANIACI, RAYMOND J & ELIZABETH A	0215	333	3		000000			2	8 MADISON HTS
MANIAS, PAUL & ALEXIS	0372	479	14		000000	01142	01154	2	389 DARTMOUTH ST
MANN, ALAN S & YLVA	0073	226	5		000000	06815	00286	2	219 MADISON AVE
MANNA, DEBORAH D	0054	214	115		000000	05242	00731	2	253 FRANKLIN AVE
MANNER, RANDI B TRSTES/ETAL	0200	320	7		000000	05305	00340	2	5 PACE DR
MANNI, CHRISTIAN & CHOU, JENNIFER	0326	443	9		000000	03835	00312	2	736 HICKORY HILL RD
MANNINO, ROBERT	0310	431	5		000000	04884	01484	2	768 HIGHVIEW DR
MANNINO, RONALD & SUZANNE	0222	338	11			07224	00077	2	564 MILLER CT

TAXING DISTRICT NO. 70 WYCKOFF

COUNTY NO. 02 BERGEN

NAME OF OWNER ADDITIONAL OWNERS	PAGE NO.	BLOCK NO.	LOT NO.	LOT QUALIF.	ACCOUNT NO.	DEED BOOK PAGE	CLASS	PROPERTY LOCATION
MANNINO, RONALD J	0306	429	37			09380 00442	2	365 HIGH MEADOW CT
MANOUBIANCO, THOMAS V(V)&LAURI	0025	204	20		000000	07852 00396	2	440 PATTON PL
MANOUSSAKIS, DIMITRIOS & DIANA	0114	262	1		000000	07781 00515	2	2 COLONIAL DR
MANSFIELD, ANDREW & JEANETTE	0261	366	17		000000	04117 01625	2	724 TIMBERLINE DR
MANTE, NIJAT & FATMIRE	0338	449	29		000000	04676 00323	2	413 RIDGEWOOD AVE
MANTIN, PHILIP & PHYLLIS	0364	466	16.01			06987 00501	2	366 ANDOVER ST
MANTZIOS, ELLADA	0085	237	10		000000	04360 01283	4A	238 EVERETT AVE
MANZI, PAUL & LENOCI, JILLIANNA	0137	268	26		000000	04997 01831	2	118 LINDEN ST
MAPES, ANDREW D & CRISTA L	0327	443	29		000000	02537 00895	2	352 HOLLY DR
MARANGI, ANNE MARIE	0164	293	10.01		000000	00710 01512	2	157 GODWIN AVE
MARCH, LILA E & ROBERT E	0331	449	1.02	C163		02595 02245	2	163 BREWSTER RD
MARCHESE, JAMES T (V)	0219	336	20.01				2	457 RUSSELL AVE
MARCHESE, ROSEMARY & NERO, JANIE	0318	437	14.01		000000	05204 01033	2	299 SQUAWBROOK RD
MARCHITELLI, VINCENT L & EILEEN M	0215	334	4		000000	08162 00578	2	5 MADISON HTS
MARCO, TODD & KRISTEN	0104	255	14		000000	03543 00905	2	280 MORSE AVE
MARCOS, FRANCISCO & CATHERINE R	0288	421	39		000000	09212 00097	2	777 CHARNWOOD DR
MARCOS, MARIA E	0141	270	25		000000	09651 00256	2	118 EDISON ST
MARCUS, LINDA SUSAN	0109	259	23		000000	07469 00641	4A	271 GODWIN AVE
MARCZINKOWSKI, S. & SHERMAN, SHARON	0277	392	18		000000	07333 00214	2	465 CALDWELL DR
MARDER, MITCHELL & JENNIFER	0180	309	5		000000	02398 01145	2	539 FAIRMONT RD
MARDULA, MARK J. & KATHLEEN M.	0034	207	11		000000	07913 00871	2	340 MEADOWBROOK RD
MARESCA, PHILLIP & MATHEW, MINU	0240	349	36		000000	03849 00361	2	325 BOHNY DR
MARESCA, WARREN MD & SANDY S	0266	377	81			04198 00950	2	541 LYDIA LANE
MARGARITIS, JORGE WILLIAM ETAL	0326	443	12		000000	04299 01291	2	724 HICKORY HILL RD
MARGARITIS, VASSILIOS(V)& MAUREEN	0319	438	4		000000		2	752 MOUNTAIN AVE
MARGIOTTA, JAMES & AMY L	0018	202.02	29			08150 00599	2	807 WYCKOFF AVE
MARGOSSIAN CAROL	0066	222	1.02	C301		08797 00577	2	301 FIELDSTONE TERRACE
MARGULIES, TARA & PETER	0090	245	8		000000	02667 00956	2	644 WISHING WELL RD
MARI, OSAMAH	0304	428	13		000000	02520 02421	1	STEINHAUSER LA - REAR
MARIANI, FRANK & DOREEN	0299	425	49		000000	08674 00023	2	696 LAUREL LA
MARINO, BRIAN & KRISTEN	0211	324	20		000000	03366 01199	2	339 LAKE VIEW DR
MARINO, JOHN & GINA	0144	278	11.01		000000	02701 00072	2	57 PARK AVE
MARINO, STEVEN V. & ANNAMARIE	0305	429	23		000000	08095 00310	2	825 MOUNTAIN AVE
MARINO, WILLIAM & BARNES, STACEY	0125	265	50		000000	02304 00902	2	55 SAXONIA AVE
MARKARIAN, MARK H & LYNN	0004	202	6.10			08213 00006	2	523 OLD POST ROAD
MARKOULIS (ETAL), DIMITRI J	0029	206	7		000000	08496 00060	2	337 MEADOWBROOK RD
MARKS, CARMEN T	0213	331	47			02535 01049	2	103 CUMBERLAND CT
MAROLDA, WILLIAM & LUISELLA	0281	395	12		000000	03124 00161	2	203 HENRY PL
MAROULIS, JAMES(V)&CONSTANCE C	0324	441	36		000000		2	388 HOLLY DR
MARQUARDT, JOSEPH R	0105	257	12.01			02202 01984	2	286 MONROE AVE
MARRA, SALVATORE & ANDREA	0126	265	69		000000	08999 00376	2	194 CRESCENT AVE
MARRAH, JOSEPH P & KRISTEN L	0359	462	65		000000	00027 01737	2	150 WYCKOFF AVE
MARRINAN, JOHN J (V) & STEPHANIE	0135	267	22		000000		2	108 SHELTON ST
MARSHALL, CHRISTOPHER & INGRID	0324	441	38		000000	07048 00935	2	378 HOLLY DR
MARSICO, KATHY E	0066	222	1.02	C204		08809 00941	2	204 FIELDSTONE TERRACE
MARSICO, KAREN E	0252	352	26		000000	00000 00000	2	276 MERLIN PL
MARTIN, DONALD J & BARBARA A	0014	202	73.01	C5122		08620 00200	2	512B ASPEN LA
MARTIN, GEORGE A & NELVA	0024	204	1		000000		2	436 PATTON PL
MARTIN, PETER B & JENNIFER B	0209	322	6.01			08854 00214	2	429 CARRIAGE LA
MARTIN, RICHARD C. & LISA	0154	287	19		000000	08024 00679	2	320 MONROE AVE
MARTIN, RONALD J & SUSAN J	0061	217.01	41		000000		2	171 FRANKLIN AVE
MARTIN, THOMAS C (V) & JULIA B	0232	346	24		000000		2	407 ELLIS PL
MARTIN, NICOLE MARIE ETAL	0408	498	90		000000	04573 01086	2	388 HIL-RAY AVE
MARTIN, THOMAS JOHN & SABRINA	0191	315	14		000000	04287 01471	2	496 WYCKOFF AVE
MARTINEZ, ANNABELLE	0205	320	93		000000	07373 00721	2	312 W STEVENS AVE
MARTINEZ, FRANCESCA & IDALBERTO	0122	265	7		000000	05102 00744	2	64 RODGER CT
MARTINEZ, JUAN CARLOS ETAL	0151	285	13		000000	04595 01400	2	369 DOROTHY LA
MARTINEZ, MIGUEL & MAGALY	0305	429	24		000000	09107 00069	2	340 STEINHAUSER LA
MARTINI-GROSSMAN FAM.LP%WALGREEN	0072	224	11		000000	08193 00837	4A	655 WYCKOFF AVE
MARTINI, MICHAEL & JOAN	0009	202	73.01	C4172		06765 00119	2	417B BROMLEY PL
MARTINI, ROSALYN JANICE	0283	400	7		000000	05136 00063	2	715 TIMBERLINE DR
MARTINO, ALEXANDER M & CARMELA P	0353	456	86		000000	09123 00454	2	180 NANCY LA
MARTINO, STEVEN & LAUREN	0195	316	57		000000	04522 00527	2	369 BROWNSTONE CT
MARTONE, KENNETH C & LOUISA L	0049	214	33		000000	08298 00889	2	290 CENTRAL AVE
MARTORELLI, JOSEPH & JANICE E	0156	288	24		000000	06782 00740	2	327 VILLAGE PL
MARVEL, GLENN & CHRISTINA	0208	321	20		000000	08470 00177	2	323 CANTERBURY LA
MARVIN, CHRISTINE	0199	318	20		000000	09581 00406	2	422 WYCKOFF AVE
MARX, IRA & HOLLY	0299	425	65		000000	07668 00685	2	706 TERRACE HTS

TAXING DISTRICT NO. 70 WYCKOFF

COUNTY NO. 02 BERGEN

NAME OF OWNER ADDITIONAL OWNERS	PAGE NO.	BLOCK NO.	LOT NO.	LOT QUALIF.	ACCOUNT NO.	DEED BOOK	DEED PAGE	CLASS	PROPERTY LOCATION
MARX, IRA & HOLLY	0335	449	1.02	C258		04281	01988	2	258 BARNSTABLE DR
MARX, HOLLY & IRA	0334	449	1.02	C247		05016	00409	2	247 BARNSTABLE DR
MARYASH, SVETLANA	0271	379	31			04512	01430	2	537 EUGENE WAY
MARZELLA, JOSEPH ETAL	0069	222	11		000000	05234	00505	2	659 QUACKENBUSH AVE
MARZOCCO, FRANK & LISA	0281	395	19		000000	08923	00344	2	375 CLOVER LA
MASIAK (EXEC), CHERYL L	0411	498	126		000000	08328	00702	2	484 LINCOLN AVE
MASKER, KEITH & DEBORAH	0238	349	10		000000	09260	00126	2	359 ORCHARD RD
MASO, KENNETH J (V) & ROSEMARIE K	0090	245	10		000000			2	636 WISHING WELL RD
MASON, JUDE & CARLY	0402	497	88			03697	00666	2	320 MEGAN COURT
MASSI, SEAN & THARES, NADIA	0375	483	3		000000	03880	00847	2	145 WYCKOFF AVE
MAST, PAUL	0143	277	15		000000	05203	01570	1	1 PARK AVE - REAR
MASTROGIULIO, NICHOLAS & JOANNE	0323	441	26		000000	04377	01945	2	761 JANICE CT
MATARAZZO, LEOPOLDO D & JENNIFER	0061	217.01	36.02			03459	01707	2	221 NAVAJO DR
MATHEW, DEBBIE MARY ETAL	0081	233	12.03			02997	02108	2	458 OLD WOODS RD E
MATHEWS, JOHN C & ELLEN G	0176	304	8		000000	00243	01984	2	27 DEERFIELD RD
MATINA, ROBERT & SUSAN	0096	245	98			07670	00567	2	585 SOUTH WOODFIELD RD
MATSAKIS, STEVEN & MARY L.	0306	429	36			07738	00239	2	366 HIGH MEADOW CT
MATTHEWS, CLIFFORD E & MARCIA R	0013	202	73.01	C5001		05196	01878	2	500A ASPEN LA
MATTHEWS, GREG & LYNETTE	0046	213	13		000000	01535	01638	2	65 LOGAN LA
MAITZ, RICHARD F & ANTONIA M C.	0279	394	4		000000	08740	00296	2	245 WILSON PL
MAUREEN P DUNSEITH REV LV TR ETAL	0332	449	1.02	C168		04965	00074	2	168 BREWSTER RD
MAURIBER, MARC & ANNA MARIA	0340	451	1		000000	09368	00058	2	101 KAREN PL
MAVRIKOS, BRANDON & BERNADETTE	0382	486	22		000000	01161	01546	2	403 KINGSTON ST
MAWHINNEY, WILLIAM (V) & DOROTHY	0141	276	2		000000	07544	00774	2	50 MORLEY DR
MAYER (ETAL), JOHN N	0039	208.01	5		000000	00713	02204	2	274 BROOKSIDE AVE
MAYER, EDWARD J & DONNELLY, ELLEN M	0410	498	105		000000			2	505 GOFFLE RD
MAYERS, LAUREN OLSZEWSKI ETAL	0419	510	13		000000	04569	01329	2	6 SPENCER CT
MAYNARD, LAUREN ANN & MATTHEW	0138	269	14			03456	01433	2	91 EDISON ST
MAYO, BRENT MATTHEW & ALYSSA ROSE	0196	316	61		000000	03806	01285	2	386 BROWNSTONE CT
MAYTIN, TERENCE & GAIL	0096	246	2		000000	08184	00740	2	496 FRANKLIN AVE
MAZOR, GEORGE R	0016	202	90			03054	00152	2	492 OLD POST RD
MAZOR, JOHN E (V) & PATRICIA B	0030	206	14		000000			2	323 MEADOWBROOK RD
MAZUR, CATHY A	0133	267	2		000000	08581	00313	2	104 HARDING RD
MAZZATTA, CHRISTOPHER ETAL	0343	454	3		000000	04748	01789	2	229 WYCKOFF AVE
MAZZIA, V. DAVID JR & LISA	0234	346	66		000000	00751	01159	2	473 ACKERSON AVE
MAZZILLI, FRED & KATHLEEN L	0335	449	1.02	C266		01026	02440	2	266 BARNSTABLE DR
MAZZONE, MARK S & LIZA	0172	300	13		000000	02896	00780	2	152 RIDGE RD
MC AULEY, DANIEL A & NOREEN A	0196	317	12.01		000000			2	442 WYCKOFF AVE
MC BRADY, THOMAS G. & DIANE M.	0082	234	9		000000	08058	00566	2	636 QUACKENBUSH AVE
MC CABE, TODD & KATHRYN A	0173	301	1		000000	08334	00526	2	19 HURLEY AVE
MC CARTHY, BARBARA A	0018	202.02	34		000000			2	417 PATTON PL
MC CARTHY, DENIS J & MARY ELLEN	0171	299	22					2	59 HURLEY AVE
MC CARTHY, JOHN C. & KAREN L	0217	335	40.01		000000	07155	00719	2	516 VANCE AVE
MC CARTHY, MICHAEL J & DEBRA	0178	305.01	4			07047	00304	2	43 WADDELL CT
MC CLURE (ETAL), GAERON R	0401	497	80			09397	00447	2	404 SHARON LANE
MC CORMACK, MICHAEL J & LYNN E	0024	204	12		000000	08131	00428	2	407 WOODBURY DR
MC COURT, ROBERT D & LOIS R	0286	411	28.01			06768	00217	2	517 HARVEST CT
MC CRACKEN, KEVIN G & JOY	0342	453	12.01			06929	00759	2	459 GRANDVIEW AVE
MC DONOUGH, PATRICK & CRAWFORD, M.A.	0252	352	24		000000	07863	00449	2	268 MERLIN PL
MC ENERY, TIMOTHY & NICOLE	0405	498	38		000000	09426	00147	2	462 LAFAYETTE AVE
MC GRATH, CHRISTOPHER & DARYL	0387	490	25		000000	08297	00968	2	466 BAXTER AVE
MC GUIRE, RICHARD & MARGARET	0244	349	93		000000	08181	00655	2	494 EISENHOWER CT
MC HUGH, KENNETH & PATRICIA	0225	340	23			07884	00179	2	458 VANCE AVE
MC KEE, ALFRED JR & SUSAN M	0156	288	23		000000			2	323 VILLAGE PL
MC KINNON, DIANNE W	0316	436	22		000000			2	692 BIRCHWOOD DR
MC LEAN, ROBERT J JR & RAMONA J	0261	367	12		000000	06977	00730	2	530 FARVIEW AVE
MC MAHON, ROSE MARIE	0111	259	25.02	C603		07703	00880	2	603 BARRISTER CT
MC MAHON, (V) MARTIN & MICHELE	0082	234	11		000000			2	644 QUACKENBUSH AVE
MC MANUS, BRIAN M & FRANCES FOX	0208	321	9			06799	00534	2	358 LAKE VIEW DR
MC NALLY, WENDY	0321	440	3		000000	08151	00853	2	734 WILLOW RUN
MC NAMARA, HENRY P	0083	235	9.01		000000			1	408 HIGHLAND AVE
MC NAMARA, HENRY P	0087	240	6		000000			4A	395 FRANKLIN AVE
MC NAMARA, HENRY P	0087	240	7		000000			4A	397 FRANKLIN AVE
MC NAMARA, HENRY P	0098	249	1.01		000000	07461	00479	1	408 FRANKLIN AVE
MC NAMARA, HENRY P & JOAN C	0087	240	8.01					4A	630 WYCKOFF AVE
MC NAMARA, HENRY P & JOAN C	0099	249	5		000000			2	617 EDWARD ST
MC NAMARA, HENRY P. & JOAN C.	0149	282	16.01		000000	07852	00593	2	451 CARLTON RD
MC NAMARA, JOAN C	0087	240	5		000000			4A	393 FRANKLIN AVE

TAXING DISTRICT NO. 70 WYCKOFF

COUNTY NO. 02 BERGEN

NAME OF OWNER ADDITIONAL OWNERS	PAGE NO.	BLOCK NO.	LOT NO.	LOT QUALIF.	ACCOUNT NO.	DEED BOOK	DEED PAGE	CLASS	PROPERTY LOCATION
MC NAMARA, HENRY P & PARAHUS, M	0083	235	10		000000	06807	00102	4A	633 WYCKOFF AVE
MC NULTY, MARTIN L & HELEN R	0128	265	90			06800	00669	2	186 ANTHONY PL
MC QUAID, MICHAEL G & MICHELE M	0219	336	24			04823	00280	2	528 WAVERLY RD
MCADAMS, BECKY P	0067	222	1.02	C507		08431	00503	2	507 FIELDSTONE TERRACE
MCARDLE, COLIN & AMANDA	0416	506	21		000000	03750	01159	2	542 LAFAYETTE AVE
MCBRIDE (ETALS/TRSTES), JOAN H	0186	314	23		000000	00833	02167	2	440 WEYMOUTH DR
MCCABE, MICHAEL	0375	482	7		000000	03248	00074	2	392 LEHIGH ST
MCCAFFERTY, JOSEPH	0223	339	2		000000	03092	01103	2	557 WELLINGTON DR
MCCAILL, BRENDAN R & KATHERINE	0030	206	15		000000	03315	01527	2	81 BARRETT LA
MCCANN, KEVIN & RATHA	0107	258	26			01141	02118	2	278 VOORHIS AVE
MCCARROLL, DEAN & KRISTEN	0135	267	26		000000	03561	00009	2	118 SHELDON ST
MCCARTHY, CHRISTOPHER & LISA	0317	436	32			04698	01917	2	705 GALENKAMP COURT
MCCARTHY, JAMES	0409	498	96.22			04381	00556	2	20 RAVINE AVENUE
MCCARTHY, KEVIN & LAUREN	0263	377	12		000000	01992	00315	2	432 KELLY CT
MCCARTHY, PATRICK & MELISSA	0123	265	25		000000	01617	00047	2	85 MIDLAND AVE
MCCARTHY, ROBYN	0373	480	12		000000	02768	01326	2	391 KINGSTON ST
MCCARTHY, VINCENT J	0246	350	9		000000	02802	00656	2	427 CEDAR HILL AVE
MCCARTHY, CHRISTINA P. & PATRICK T.	0113	261	2		000000	07656	00454	2	274 FRANKLIN AVE
MCCAULEY, JASON C & CAROLYN J	0113	261	5		000000	09230	00350	2	258 FRANKLIN AVE
MCCAULEY, STEVEN J & AMBER C.	0050	214	54.01			08610	00155	2	233 FRANKLIN AVE
MCCAUSLAND, MATTHEW & JACLYN	0238	349	14		000000	02637	02200	2	335 ORCHARD RD
MCCLAIN, MARY	0105	257	11		000000	02295	01881	2	288 MONROE AVE
MCCLOREY, ROBERT & KIRA HILLIDGE	0254	352	65			00174	01821	2	283 CEDAR CT
MCCLOSKEY, KIMBERLY A	0168	295	12		000000	03538	01073	2	161 PACKARD AVE
MCCRIMLISK, STEPHEN & SONIA	0398	497	53.01	C309		00343	00847	2	309 HUNTINGTON COURT
MCCULLICK, MICHAEL & ALLISON	0406	498	58		000000	04322	01206	2	363 HIL-RAY AVE
MCCUTCHEN, MONTY & SIGLER, TERRI	0187	314	35		000000	04437	00640	2	420 WEYMOUTH DR
MCDERMOTT, STEPHEN & KATHERINE	0149	282	26		000000	03295	00563	2	508 HARTUNG DR
MCDONALD, ELISABETH M	0166	293	16.02	C5		08600	00542	2	48 HEATHER LANE
MCDONOUGH (ETAL), JAMES P	0424	516	43		000000	08475	00542	2	6 BUSH LA
MCDONOUGH, GERARD & MARY	0267	377	88			08881	00367	2	507 LYDIA LANE
MCDOWELL, CARL LAMONT ETAL	0111	259	34.02			04094	01443	2	257 DEMAREST AVE
MCEVOY, DENIS & WENDY	0210	324	2		000000	02862	00770	2	406 CARRIAGE LA
MCFADDEN, MICHAEL	0305	429	3		000000	04931	00095	2	791 FREDERICK CT
MCGINNIS, ILIANA	0291	421	92			01684	01717	2	5 ANNA LANE
MCGOURAN, TERENCE & LAUREN	0205	320	88		000000	00910	02322	2	340 W STEVENS AVE
MCGOVERN, BRIAN & TRACEY	0032	206	49			00816	01438	2	305 WINDHAM CT
MCGOVERN, SCOTT T. & JILL	0341	451	8		000000	07932	00925	2	114 ROBERTSON DR
MCGOWAN, JOSEPH C & CRYSTAL A	0364	466	3		000000	02981	00344	2	86 MARY ANN LANE
MCGUIRE, JOSEPH & MARYBETH	0142	277	5		000000	07328	00766	2	33 DALE AVE
MCGUIRE, MICHAEL & SUSAN	0237	349	7		000000	08566	00946	2	437 DRURY LA
MCGUIRE, PETER & JANE	0181	310	2		000000	07447	00518	2	526 CARLTON RD
MCGUIRE, BRENDAN & KRISTA	0030	206	21		000000	03831	00882	2	105 BARRETT LA
MCGUIRE, WILLIAM TRUSTEE	0014	202	73.01	C5081		04250	01187	2	508A ASPEN LA
MCHUGH, DANIEL P & KATHRYN E	0365	466	52.02			01877	02139	2	380 AUBURN STREET
MCINTIRE, GORDON & SUSAN	0117	263	27		000000	03340	01745	2	216 FRANKLIN AVE
MCKEARNIN, CHARLES J	0064	219	8		000000	02654	01130	2	299 WILEY PL
MCKENNA, MICHAEL F & PATRICIA	0261	367	1		000000	00126	01178	2	522 FARVIEW AVE
MCKENZIE, STEVEN & ELIZABETH	0036	208	86		000000	03282	00189	2	12 EDGEWOOD AVE
MCKINNEY, MICHAEL & KEREN	0257	354	30.01		000000	03951	01591	2	318 NEWTOWN RD
MCKINNON, REBECCA	0112	260	5		000000	02449	00069	2	29 GODWIN DR
MCLACHLAN (ETAL), MICHAEL ANDREW	0298	425	39		000000	01199	01130	2	719 HIGHVIEW DR
MCLEOD-LINDNER, DIANA E	0418	509	8		000000	04392	00909	2	542 FRANKLIN TER
MCLEOD, EDWARD & PERKINS, B.	0089	244	13		000000	00367	00379	2	570 CURRAN PL
MCLEOD, EDWARD CHARLES ET AL	0343	454	5		000000	05115	00361	2	215 WYCKOFF AVE
MCMANUS, DANIEL & DANIELLE	0080	232	17		000000	03295	00454	2	608 WOODFIELD RD
MC MILLIN, JOHN & LAUREN	0058	217	1		000000	02390	00156	2	284 CRESCENT AVE
MCMORROW JR, WILLIAM & KRISTIN	0177	305	18			03267	01311	2	55 BURMA RD
MCNAMARA, DANIEL J & PATRICIA E	0058	217	4		000000	08290	00967	2	100 LOGAN LA
MCNAMARA, DANIEL L	0203	320	59		000000	02399	00479	2	380 WYCKOFF AVE
MCNAMARA, HENRY (ETALS)	0083	235	11		000000	07355	00600	4A	629 WYCKOFF AVE
MCKEILL, KEISHONDA CHEERI MCCLENDON	0396	497	53.01	C103		04860	01369	2	103 HUNTINGTON COURT
MCKNERNEY, MARY	0011	202	73.01	C4292		01416	02343	2	429B BROMLEY PL
MCKNICHOL, JAMES M & KAREN G	0169	298	1		000000	03358	00133	2	66 HURLEY AVE
MCPADDEN, CAROLE M (TRSTE)	0008	202	73.01	C4054		01645	02355	2	405D BROMLEY PL
MCPARTLAND, JOHN & SHANNON	0207	320	111		000000	03975	00503	2	320 CANTERBURY LA
MCRAE, JAMES & NICOLE	0210	324	5		000000	02822	01695	2	392 CARRIAGE LA
MEAGHER, DOROTHY C	0206	320	101		000000	08872	00393	2	6 NEELAN DR

TAXING DISTRICT NO. 70 WYCKOFF

COUNTY NO. 02 BERGEN

NAME OF OWNER ADDITIONAL OWNERS	PAGE NO.	BLOCK NO.	LOT NO.	LOT QUALIF.	ACCOUNT NO.	DEED BOOK	DEED PAGE	CLASS	PROPERTY LOCATION
MEAGHER, JOHN B & JUDITH A FATONY-	0350	456	44.01			02978	01474	2	171 COTTAGE RD
MEANEY, JOAN	0395	497	37			00992	01773	2	107 HILLTOP LANE
MEARS-GHINELLI, DIANE TRSTE	0096	246	4		000000	02809	00112	2	603 WISHING WELL RD
MEAWAD, STEPHEN & VERONICA	0400	497	59			04836	00836	2	611 BRIDLE PATH
MECCA PROPERTY DEVELOPMENT LLC	0123	265	19		000000	05280	00208	2	32 HURLEY AVE
MEGAHED, JANETTE W	0123	265	23		000000	08479	00306	2	10 HURLEY AVE
MEGARGEE, JEFFREY P & LINDA G	0143	277	14		000000	02731	01802	2	1 PARK AVE
MEGARIOTIS, TERESA	0272	380	11		000000	08475	00077	2	309 JAMES WAY
MEKA, BARDHYL & KOZETA & XHINO	0191	315	12		000000	04459	00531	2	403 MONROE AVE
MELCHIONNE, PETER & TARA	0204	320	72		000000	02258	01731	2	334 WEST SHORE DR
MELE, JOSEPH & JO ANN	0257	354	20		000000			2	188 OAK AVE
MELLEN, JOHN H JR & JUDITH	0319	438	6		000000	08374	00817	2	742 MOUNTAIN AVE
MELINGER, BENJAMIN & LAUREN	0299	425	45		000000	02417	02122	2	720 LAUREL LA
MELLER, PHYLLIS G.	0175	303	4			07978	00245	2	5 HURLEY CT
MELLISH, NOEL & ELIZABETH	0179	308	10					2	PARK AVE
MELLONE, CARL J TRUSTEE	0308	429.01	44			03876	00089	2	356 RUIT FARM RD
MENA, HAKIS & ELONA	0314	436	1.01		000000	01793	02183	2	371 SICOMAC AVE
MENAKER, KATHLEEN	0331	449	1.02	C165		00941	00795	2	165 BREWSTER RD
MENDEZ JR, MARCELO & MICHELE H YEUNG	0399	497	55			04866	01135	2	508 STONEWALL COURT
MENDEZ, ANGEL & MADELINE	0029	206	4		000000	01777	01849	2	343 MEADOWBROOK RD
MENDEZ, MICHAEL J & KAREN P	0386	490	17.01			03450	01889	2	456 BAXTER AVE
MENDRYIS, JULIAN LEE	0410	498	108		000000	07915	00479	2	499 GOFFLE RD
MENENDEZ, LUIS C & MARIBEL L	0327	443	26		000000	01163	01516	2	320 MERRYWOOD DR
MENIST, DOUGLAS J & ROBIN	0023	203	19.01			09585	00282	2	319 BROOKSIDE AVE
MENKE, JOHN RAYMOND ETAL	0246	350	14		000000	03647	01829	2	320 BOHNY DR
MENKEN, GREGORY & CHRISTINA LIM	0193	316	14.01			01483	00749	2	360 VOORHIS AVE
MENKEN, GREGORY & LANIGAN, MICHELLE	0131	265	131			07605	00405	2	34 WILD DUCK RD
MERA-NEMER, MYRIAM	0232	346	33		000000	04805	01295	2	432 GEORGE PL
MERCER, BRIAN S & JENNIFER B	0421	516	4		000000	03798	01395	2	45 HILL ST
MERCHANT JR, JOHN & NICOLE	0326	443	17		000000	04880	00133	2	704 HICKORY HILL RD
MERCHANT, SALLY	0155	288	19		000000	08215	00604	2	303 VILLAGE PL
MERCURIO, JOSEPH A & ANDREA-MARIE	0268	377.02	52			02549	00832	2	440 WILLIAM WAY
MERDLER, DAVID & BARBARA	0125	265	54		000000			2	56 SAXONIA AVE
MERLETTO, CHRISTINE ETAL	0141	276	1		000000	03236	01581	2	44 MORLEY DR
MERSE, RYAN JAMES&JACQUELINE TEW	0303	428	3.06			03206	00423	2	209 ZACHARY COURT
MERSON, WILLIAM & JACQUELINE	0202	320	43		000000	00537	00449	2	380 LAKE VIEW DR
MERTZ, TAYLOR & SBROCCO, GEENA	0322	441	13		000000	04149	01059	2	757 HICKORY HILL RD
MERYLEE A RIETHER REVOCABLE TRUST	0152	285	17		000000	02160	00870	2	381 DOROTHY LA
MESSERY, CHARLES J & PASQUALINA R	0321	440	10		000000	01759	01511	2	379 HOLLY DR
MESSINA, CHARLES J & ANDREA	0256	354	15		000000	02243	01057	2	191 HILLSIDE AVE
MESSINA, GERALD V.	0386	490	16			07951	00071	2	455 LOUISA AVE
MESSINEO, DOUG & SARAH	0034	208	38		000000	01907	01366	2	101 VAN BLARCOM LA
MESSINEO, DOUGLAS & SARAH	0043	209	10		000000	02307	01679	2	321 MEADOWBROOK RD
MESSINEO, GARY A & ROSA	0199	318	24		000000	01318	02138	2	388 SUNSET BLVD
METICULOUS CLEANING SERVICES INC	0083	235	18.02			04889	01114	4A	406 HIGHLAND AVE
METZGER, DAVID & NICOLE B.	0377	483	26		000000	00468	02376	2	105 WYCKOFF AVE
MEUSSNER, DARRELL J	0025	204	22			02737	01236	2	416 HIDDEN VALLEY CT
MEYER JR, ROY G & LINDA	0390	491	47.01			03088	02121	2	448 LOUISA AVE
MEYER, ELAINE R	0331	449	1.02	C159		01937	00413	2	159 BREWSTER RD
MEYER, JOHN & CAROLYNN	0418	509	5		000000	08283	00802	2	65 KATHERINE ST
MEYER, KARLY	0190	314	67		000000	03148	00743	2	518 HELENA AVE
MEYER, MATTHEW S ETAL	0363	464	10		000000	03856	00058	2	386 BUTTERNUT AVE
MEYERS, RICHARD M & LYNNE P	0110	259	25.02	C601		07446	00933	2	601 BARRISTER CT
MEYERS, ROBERT & ROBERTA E	0327	443	21		000000			2	300 MERRYWOOD DR
MEYERS, RUSS E & MICHELLE	0203	320	58		000000	02734	01227	2	383 HAMPSHIRE CT
MEZZADRI, ALAN A	0271	379	30.01			08649	00177	2	398 SICOMAC AVE
MEZZADRI, NICHOLAS & DIMASSA, NICOLE	0163	291	28		000000	02243	01041	2	294 SUNSET BLVD
MIANO, MARIA	0138	269	16			02427	01931	2	90 COLONA ST
MIANO, MICHAEL & BRITTANY	0044	211	7		000000	02125	00251	2	99 LOGAN LA
MIANO, ROSEMARY	0242	349	58		000000	01172	01908	2	339 CALVIN CT
MICALI, STEVEN & TARKHAN, VICTORIA	0078	231	22		000000	04741	01778	2	523 OLD WOODS RD
MICCIO, JOHN&BRIANE	0197	318	4		000000	04282	01093	2	355 WEST SHORE DR
MICHAELS, ERIC & LISA ANN B	0287	411	32.01			09350	00284	2	522 HARVEST CT
MICUCCI, RICHARD J & CAROL	0419	510	17		000000			2	541 SPENCER DR
MID-GREEN ASSOC.C/O MELVIN OPPER	0213	331	37		000000			2	300 SUSQUEHANNA AVE.
MIELKO, ALEXANDER & MIELKO, DOROTA	0082	234	10		000000	02516	01406	2	640 QUACKENBUSH AVE
MIGGELS, CHRISTOPHER&MAHER, CHRISTINE	0057	216	17.01			04173	01127	2	437 GREENWOOD AVE
MIGLIN, JESSICA S	0253	352	50		000000	05100	00517	2	332 CEDAR HILL AVE

TAXING DISTRICT NO. 70 WYCKOFF

COUNTY NO. 02 BERGEN

NAME OF OWNER ADDITIONAL OWNERS	PAGE NO.	BLOCK NO.	LOT NO.	LOT QUALIF.	ACCOUNT NO.	DEED BOOK PAGE	PROPERTY CLASS LOCATION
MIKELIS, CONSTANTINOS & KARIN	0208	321	18		000000	08495 00698	2 333 CANTERBURY LA
MILACK, JOSEPH & LOUISE	0012	202	73.01	C4443		02857 00127	2 444C BROMLEY PL
MILALIK, LAUREN J & PIAZZA, DANIEL	0112	260	3		000000	04025 00208	2 37 GODWIN DR
MILANESE, ROBERT A	0361	463	1.01			08627 00505	1 YALE AVE
MILANESE, ROBERT A	0361	463	6.01			08627 00505	1 ALBRIGHT STREET
MILAZZO, DAN & MELISSA	0187	314	30		000000	02390 00726	2 425 HAMDEN CT
MILAZZO, RAYMOND	0112	260	10		000000	08775 00698	2 1 GODWIN DR
MILCOS, CONSTANTINE & DOREEN TANIS	0163	292	12			01150 00050	2 194 JEFFER CT
MILLER, BRYAN K & MEGAN C	0239	349	25		000000	03283 00112	2 339 WYCKOFF AVE
MILLER, DAVID & LINDA	0410	498	98		000000	07480 00344	2 10 RAVINE AVE
MILLER, DORIS	0072	225	1.01		000000	07853 00502	4A 678 WYCKOFF AVE
MILLER, HOWARD S & TRACEY A	0048	214	21.04			08861 00103	2 284 LUCAS LANE
MILLER, JEANNE E	0193	316	19		000000	08440 00855	2 366 PATHWAY MANOR
MILLER, JEFFREY K & SHARON L	0255	353	13		000000		1 HILLSIDE AVE
MILLER, JOSEPH & MARK, MARIA	0051	214	67		000000	05190 00177	2 273 FRANKLIN AVE
MILLER, KEVIN & LISA	0237	349	6		000000	02395 00001	2 431 DRURY LA
MILLER, MICHAEL & PATRICIA	0318	437	13		000000	08077 00765	2 309 SQUAWBROOK RD
MILLER, RICHARD & CINDY	0320	440	1		000000	07633 00482	2 405 HOLLY DR
MILLER, ROBERT & ROBIN	0318	437	24			08433 00422	2 796 MOUNTAIN AVE
MILLER, RONALD D(V)	0058	217	5		000000	03064 00378	2 96 LOGAN LA
MILLER, BRUCE M(V) & JOANNE C	0269	379	4		000000		2 532 RICHARD PL
MILLIMAN, CHAD & CHRISTINE	0157	289	4		000000	04280 00851	2 303 MARTOM RD
MILLS, CHRISTOPHER L & CYNTHIA T	0186	314	12		000000	09297 00392	2 484 WEYMOUTH DR
MILLSTEIN, JANET D	0037	208	94		000000	09569 00199	2 56 EDGEWOOD AVE
MIMINI, FATMIR & SADIJE	0392	495	1		000000	03617 00061	1 GRANDVIEW AVE
MINATELLI, JARED M & AMY L	0370	476	4		000000	00309 00522	2 368 DARTMOUTH ST
MINATELLI, MICHAEL A & TANYA	0197	317	20		000000	08707 00021	2 366 MARTOM RD
MINCH, AILYN COSTA & MINCH JOEL	0363	464	3		000000	01776 02408	2 95 MARY ANN LA
MINGIONE, SUSAN Z	0407	498	76.01		000000	08348 00117	2 57 GIRARD AVE
MINICHETTI, FRANK & ELIZABETH	0362	463	33.03				2 90 MARY ANN LANE
MINIERI, DANIEL & ANNE	0153	287	7		000000	09494 00138	2 309 VOORHIS AVE
MININNI, JOYCE E	0011	202	73.01	C4294		01506 01964	2 429D BROMLEY PL
MINNELLA, JASON & CHRISTINA	0274	391	29		000000	05197 00595	2 630 MOUNTAIN AVE
MIRABELLA, DOMINICK J & DIANA R	0248	351	10		000000	06947 00291	2 417 CARRIAGE LA
MIRANDA, CHRISTIAN L & BARBARA	0049	214	41		000000	02439 00515	2 231 CRESCENT AVE
MIRAS, PETER & GEORGETTE	0306	429	35			08708 00636	2 800 BIRCHWOOD DR
MIRCOVICH, NICHOLAS & MARY	0270	379	22		000000	07546 00199	2 525 TERHUNE TER
MIRKOVICH, JOHN & STELLA	0214	332	10		000000	08208 00081	2 122 CUMBERLAND CT
MIRRO, GALE	0079	232	9		000000	07229 00241	2 485 FRANKLIN AVE
MISAGHI, JOZEF & DAVID	0069	222	6		000000	07325 00679	2 464 W MAIN ST
MISHAL, HAMZEH & ELFARRA, SUSANNE	0304	428	15		000000	04729 01007	1 STEINHAUSER LA - REAR
MISHEL, HOSSAM	0190	314	78.01			08557 00469	2 580 HELENA AVE
MISISCHIA, FRANK & ERIN	0276	392	3		000000	03348 01739	2 283 WYCKOFF AVE
MISLEY, JAMIE B & MATTHEW	0420	511	3		000000	04864 00579	2 45 RAVINE AVE
MISOVIC, STEPHEN & HEIDI	0377	483	29		000000	07582 00603	2 415 LAFAYETTE AVE
MISSEL, ALISON TRSTE	0056	215	13		000000	05231 00032	2 770 WYCKOFF AVE
MITCHELL, JAMES & MAUREEN	0190	314	75		000000	00504 02034	2 554 HELENA AVE
MITCHELL, MICHAEL & LINDSAY	0119	263	55		000000	01993 00120	2 71 HARDING RD
MITEV, MARJANCO & BILANA	0039	208.01	6		000000	02550 01831	2 344 BLUE HILL TER
MIYAZAKI, SHIGEHARU & MICHIE	0423	516	24		000000	01057 00861	2 526 RAVINE CT
MIZINSKI, KAMIL (DV) & SYLWIA	0323	441	25		000000	03480 00649	15F 757 JANICE CT
MIZRAHI, TAL & SARA	0258	354	40.01			02603 02319	2 205 OAK AVE
MLICZEK, RYAN M & MARTIN, NANCY N	0138	269	9		000000	02222 01031	2 105 EDISON ST
MOCK, SUSAN MARIE ETAL	0104	255	12		000000	03966 01673	2 288 MORSE AVE
MOFFA, SALVATORE D.JR. & SUSAN F.	0075	230	11		000000	07856 00659	2 607 WOODFIELD RD
MOHAMED, HASSAN ETAL	0395	497	43			04844 01202	2 207 SUNRISE DRIVE
MOHAMED, SEYED P & UMMU Z	0122	265	1.01			08392 00442	2 100 CRESCENT AVE
MOHN, ROBERT H	0258	354	39		000000	01879 01564	2 204 HENRY PL
MOHOMOD, SHAIK & HUMA AHMAD	0305	429	21		000000	00832 02156	2 341 RUIT FARM RD
MOHR, WENDY A	0405	498	44		000000	02719 02117	2 80 RAVINE AVE
MOISA, CARLOS F & DUTCUS, CORINA E	0077	231	7		000000	00858 01793	2 512 CLINTON AVE
MOL, JOANNE	0406	498	62		000000	09476 00406	2 347 HIL-RAY AVE
MOLINA, DIEGO & AMANDA	0294	421.02	66			04732 00716	2 716 CHARNWOOD DR
MOLINA, EDWIN & NOEMI	0053	214	94		000000	08678 00145	2 328 GODWIN AVE
MOLINA, JUAN A & STEFANIE	0319	438	3		000000	02430 01844	2 756 MOUNTAIN AVE
MOLLOY, KATHLEEN A & MARY	0165	293	16.02	C11		08188 00122	2 64 HEATHER LANE
MOLOZNIK, BRUCE S & DONNA	0343	454	11		000000	09629 00187	2 407 MANCHESTER WAY
MONACCHIO, JOHN G & CONNOR, NICOLE	0417	506	36		000000	03607 00032	2 500 LAFAYETTE AVE

TAXING DISTRICT NO. 70 WYCKOFF

COUNTY NO. 02 BERGEN

NAME OF OWNER ADDITIONAL OWNERS	PAGE NO.	BLOCK NO.	LOT NO.	LOT QUALIF.	ACCOUNT NO.	DEED BOOK	DEED PAGE	CLASS	PROPERTY LOCATION
MONACO, PAUL & CLARA	0020	203	3.03	C422		00915	02450	2	422 WINDHAM CT N
MONAHAN, FRANCIS H & M LOIS	0184	313	13		000000			2	455 WEYMOUTH DR
MONENTE, NICOLE	0137	268	20		000000	03589	00704	2	104 LINDEN ST
MONSMA, RUTH E.	0159	290	15		000000	07382	00278	2	339 SUNSET BLVD
MONTAGNINO, JOSEPH W & LILIA R	0206	320	97		000000	06865	00760	2	16 NEELEN DR
MONTANARO, CRAIG & ELIZABETH	0302	426	4		000000	05030	00375	2	219 WAYFAIR CIR
MONTELEONE, ALESSANDRO ETAL	0370	476	14.01		000000	05167	00529	2	361 KINGSTON ST
MONTEMARANO, JAMES & NANCY	0034	208	37		000000	07612	00497	2	286 MEADOWBROOK RD
MONTES, MARCO & ORTIZ, YULIMEY	0139	270	1		000000	03919	01750	2	122 EDISON ST
MONTEVERDI, THOMAS & DANIELLE	0147	281	6		000000	03305	02435	2	539 HARTUNG DR
MONTOYA, JOAQUIN & VINAS, CESARINA	0380	484	41		000000	05301	01897	2	420 RUTGERS CT
MONTUORI, THOMAS & CAITLIN	0091	245	23		000000	03326	00753	2	601 OVERLOOK DR
MOODY, WINFIELD SCOTT & NICOLE	0057	216	19		000000	09618	00232	2	433 GREENWOOD AVE
MOONEY, CLAIRE J C/O JOHN CONTE, JR	0404	498	14.02			08496	00883	2	85 COLGATE AVE
MOONEY, DENNIS P. & JOCELYN M.	0141	270	24		000000	07822	00651	2	116 EDISON ST
MOONEY, SCOTT & CARYN	0180	309	9		000000	03804	01620	2	537 CARLTON RD
MOORE, ROBERT F & CARR, ERIN K	0036	208	69		000000	02043	00413	2	230 MEADOWBROOK RD
MOORE, LEWIS P & CAROL A	0200	319	6		000000	06943	00233	2	19 NEELEN DR
MOFFERT, CAROL J	0366	467	2		000000	06920	00401	1	YALE AVE
MORALES, MATTHEW & KATHRYN	0377	483	30.02			04165	00475	2	433 LAFAYETTE AVE
MORAN, CHARLES P & THERESA A	0247	351	3		000000	08512	00068	2	389 CARRIAGE LA
MORAN, LAURENCE J. & LISA C.	0319	438	7		000000	07942	00639	2	339 KAY LA
MORAN, MARK J	0049	214	42.01			00494	01260	2	225 CRESCENT AVE
MORANTE, STEPHEN E & CINDY L	0211	324	9		000000	00855	01408	2	376 CARRIAGE LA
MORCHEN, JOHN L & JANET L	0241	349	53		000000	07534	00960	2	330 CALVIN CT
MOREL, DAVID R & ALMEADA	0365	466	46.01					2	60 WYCKOFF AVE
MORELLI, JOSEPH & DIANNE	0188	314	41		000000	08601	00740	2	414 CARLTON RD
MORENA, CONO & THERESA	0299	425	48		000000	03152	00263	2	702 LAUREL LA
MORGAN, DANIEL & DEBRA ANN	0170	299	13		000000	08446	00745	2	154 GODWIN AVE
MORGAN, GREGORY & SALLY R	0358	462	38		000000	07546	00347	2	389 ANNETTE CT
MORGON, WAYNE & TOMEI, CRISTIE	0144	278	15		000000	04812	01788	2	80 MORLEY DR
MORIN, CARL & NICOLE	0319	437	27			02995	01436	2	311 CAMELOT CT
MORISCO, PAUL	0207	320	116			02684	00955	2	346 CANTERBURY LA
MORO, RAFFAELE & MARY KAY	0028	205	26		000000	00682	00177	2	361 RODNEY RD
MOROS, JORGE C & SCHAELE, A.	0198	318	18		000000	00213	01332	2	389 WEST SHORE DR
MOROZ, CEZARY & GAWLE, DANUTA	0077	231	6		000000	02610	00681	2	516 CLINTON AVE
MORRISON, LARAIN K	0062	217.01	45		000000	09248	00380	2	214 CRESCENT AVE
MORRISON, LARAIN K	0062	217.01	48		000000	09248	00376	2	232 CRESCENT AVE
MORRISON, PAUL THOMAS & GRETCHEN C	0188	314	49		000000	01881	01411	2	412 CORNWALL CT
MORRONE, GREGORY & CASSANDRA	0382	486	19		000000	04331	01004	2	411 KINGSTON ST
MORROW, MICHELE D & RICHARD P	0337	449	8		000000	02354	02008	2	109 ROBERTSON DR
MORSE AVE INVESTMENTS LLC NJ	0086	239	7		000000	04799	01457	4A	234 MORSE AVE
MORTENSEN, JEFFREY & MELISSA	0054	214	117		000000	03322	00487	2	290 BIRCH PKWY
MORTENSEN, RICHARD & ADRIENNE	0380	484	19.02			08590	00904	2	417 RADCLIFF ST
MORTILLO, PHILIP A. & SUSAN M.	0129	265	108		000000	07760	00844	2	3 BURMA RD
MORTIMER, PETER JAMES & JILL A	0293	421.02	19		000000	00488	01656	2	489 IVY LA
MORTORANO, ROBERT J & JOYCE & JEANETTE	0240	349	40		000000	02747	02191	2	303 BOHNY DR
MOSAAD, TAMER & ALICEN	0409	498	96.13			04581	01754	2	222 WILTSIE CT
MOSCA, BRIAN & MARIA	0076	230	18		000000	08551	00288	2	618 LAWLINS RD
MOSCA, THOMAS & LISA	0024	204	13		000000	07331	00216	2	411 WOODBURY DR
MOSCHETTO, CHARLES JOHN & CARLA	0018	202.02	31		000000	07912	00980	2	405 PATTON PL
MOSCO, JEANNINE & JEFFREY	0032	206	38			09604	00361	2	316 CRESCENT AVE
MOSERA, ROBERT L & THERESA J	0356	462	8.01			02063	01324	2	179 HILLCREST AVE
MOSERA, TAYLOR & EMILY	0182	310	13		000000	05137	00957	2	489 WEYMOUTH DR
MOSKAL, STEVE & AGNIESZKA	0264	377	27		000000	05198	01594	2	527 RICHARD PL
MOSQUERA, VICTOR & CRISTINA	0242	349	61		000000	00164	00489	2	323 CALVIN CT
MOTTI, OFELIA	0353	457	1.01		000000	04729	01172	2	485 GRANDVIEW AVE
MOTZ, JEREMY & LISA	0174	302	5		000000	03793	01257	2	146 ELMWOOD PL
MOULD, PAUL M & STEPHANIE Y	0408	498	96.02		000000	03826	01832	2	30 RAVINE AVE
MOULKETIS, JAMES C & EVANGELINE J	0272	391	1		000000	00971	01714	2	360 WILLIAM WAY
MOUNKHALL, CHRISTOPHER M	0362	463	36		000000	04441	00356	2	108 MARY ANN LA
MOUNKHALL, DENISE	0399	497	53.01	C516		05399	01851	2	516 HUNTINGTON COURT
MOUSALLI, MAGDA & GEORGES, NIZAR	0304	428	10.01		000000	04990	00640	1	STEINHAUSER LA - REAR
MOUZAKITIS, TANYA & KONSTANTINOS	0420	510	20		000000	04022	00139	2	526 ALBERT ST
MOYERS, KAREN	0367	472	9.01			02418	00572	2	350 DARTMOUTH ST
MOYNIHAN, RICHARD J(V) LINDSEY W	0335	449	1.02	C262		03046	01896	2	262 BARNSTABLE DR
MS. REALTY INC. % KEVIN ROONEY	0189	314	64		000000	07189	00572	2	502 HELENA AVE
MUCCILO, MICHAEL D & LISE	0337	449	7		000000	08260	00192	2	105 ROBERTSON DR

TAXING DISTRICT NO. 70 WYCKOFF

COUNTY NO. 02 BERGEN

NAME OF OWNER ADDITIONAL OWNERS	PAGE NO.	BLOCK NO.	LOT NO.	LOT QUALIF.	ACCOUNT NO.	DEED BOOK	DEED PAGE	CLASS	PROPERTY LOCATION
MUDRICK (ETAL), DAVID ALAN	0314	435	4		000000	08420	00647	2	683 BIRCHWOOD DR
MUELLER, MAGGI	0235	347	13		000000	03813	00418	2	478 ELLIS PL
MUGAN, WALTER & NANCY	0302	427	8		000000	01480	02283	2	815 ALBEMARLE ST
MUGISCH, MARGARET JANE WILSON	0086	238	12		000000	07873	00132	2	242 MADISON AVE
MUHLEISEN, DAVID T & DONNA M	0176	304	14			08310	00446	2	4 HURLEY CT
MUHLSTOCK, RICHARD & AMY	0295	422	4		000000	02625	01808	2	677 LAUREL LA
MUIR, KEVIN & LORIN	0420	510	18.04			02348	00561	2	58 JOHN ST
MUIRHEAD, JAMES D & DEBORAH A	0180	309	3			07542	00102	2	550 LEE CT
MUKAIDA, DONALD & MARAID	0115	263	2.01			07766	00477	2	8 GODWIN DR
MUKHERJEE, KAJAL KUMAR ETAL	0050	214	47		000000	04852	00754	2	209 FRANKLIN AVE
MULCOCK, SUSAN V	0014	202	73.01	C6003		03159	02340	2	600C SUGARBUSH CT
MULDOON, GERARD V.JR. & BARBARA H.	0294	421.02	71			07953	00963	2	499 IVY LA
MULDOON, ROBERT JOSEPH&CHRISTINA YU	0289	421	61			03167	02435	2	727 CHARNWOOD DR
MULHERN, MARY	0066	222	1.02	C406		00714	01181	2	406 FIELDSTONE TERRACE
MULHERN, MICHAEL & SHARON	0254	352	60			01455	00499	2	278 CEDAR CT
MULIAWAN, TEDDY R & MILAGROS	0039	208.01	16			07430	00018	2	30 MANOR RD
MULLEN, THOMAS & GAIL A	0420	510	18.05			08473	00140	2	62 JOHN ST
MULLER, JEFFREY & ERICA	0022	203	5.01			00145	00370	2	285 BROOKSIDE AVE
MULLER, KEVIN P & NICOLE M	0101	250	41		000000	05102	00147	2	368 OAKWOOD DR
MULLIGAN (ETAL), GERALD T	0258	354	42.01			08850	00030	2	199 OAK AVE
MULLIGAN, ROBERT & CONCETTA ANN	0008	202	73.01	C4082		04412	00095	2	408B BROMLEY PL
MULRY, TERRENCE & CARNEY, ANNE	0070	222	17		000000	08018	00560	2	471 CLINTON AVE
MULVEY, FRANCIS G & LENGE, CAROLINE	0297	425	24		000000	03387	01553	2	692 TERRACE HTS
MULVEY, TYLER&NORMAN, CARLY	0197	318	5		000000	04759	00821	2	357 WEST SHORE DR
MUNGIELLO, ANTHONY	0375	483	2		000000	00610	02332	2	147 WYCKOFF AVE
MUNI, WALTER F & LUCINDA J	0063	217.01	57			09367	00144	2	233 NAVAJO DR
MUNICO ASSOCIATES LP	0058	216.01	24.01			01609	01411	4A	327 FRANKLIN AVE
MUNIER, ROBERT & LOURDES	0036	208	87		000000	08323	00180	2	14 EDGEWOOD AVE
MUNOZ, JEFFREY & ANA	0311	432	8		000000	04003	01415	2	703 BIRCHWOOD DR
MUNSCH, MARTIN J & CAMILLE	0256	354	12		000000			2	304 EVERS ST
MURA, MICHAEL T & RACHAEL	0024	204	10.02			01379	02018	2	450 PATTON PL
MURALI, SRINIVASACHAR & GEETA	0059	217	8		000000			2	84 LOGAN LA
MURATI, LULZIM & XHYRET	0342	453	20		000000	08334	00666	2	154 LAAUWE PL
MURATI, ARIAN ETAL	0387	491	4		000000	03104	01069	2	25 WYCKOFF AVE
MURPHY, ALISSA G	0023	203	17.01			03266	00049	2	333 BROOKSIDE AVE
MURPHY, BRENDAN & MARIA LAGDAMEO-	0081	234	1		000000	05281	00162	2	440 CLINTON AVE
MURPHY, BRIAN & VIRGINIA	0337	449	9.01			07656	00833	2	113 ROBERTSON DR
MURPHY, BRIAN M & MAUREEN A	0010	202	73.01	C4251		04774	01470	2	425A BROMLEY PL
MURPHY, DENNIS B. & NANCY S.	0045	212	5			07942	00926	2	49 CULLY LA
MURPHY, ELIZABETH	0007	202	73.01	C4003		02516	02366	2	400C BROMLEY PL
MURPHY, JAMES & JILL REBEOR	0186	314	13		000000	05081	00232	2	482 WEYMOUTH DR
MURPHY, JOHN G & BARBARA	0198	318	16		000000	08431	00640	2	420 COLONY CT
MURPHY, KEITH & LAUREN	0005	202	48		000000	03016	02263	2	453 WOODBURY DR
MURPHY, KEVIN & ELLEN	0196	317	4		000000	05172	01810	2	357 SUNSET BLVD
MURPHY, KEVIN C & SARAH M	0045	212	6		000000	01088	01830	2	45 CULLY LA
MURPHY, KEVIN G & LAURENE P	0187	314	26		000000	07475	00900	2	422 HAMDEN CT
MURPHY, MATTHEW & KINSELLA, KATHRYN	0075	230	5		000000	02723	02270	2	540 OLD WOODS RD
MURPHY, RYAN D & LAUREN E	0177	305	22			02562	01570	2	48 ROBERT CT
MURPHY, SCOTT & LINDA	0218	336	2		000000	02958	00061	2	549 HELENA AVE
MURRAY, BRUCE A & JENNIFER S	0191	315	4		000000	08784	00777	2	382 FRANCES PL
MURRAY, GAIL T.	0246	350	15		000000	07431	00360	2	324 BOHNY DR
MURRAY, KEITH & NICOLETTE	0235	347	10		000000	09416	00332	2	469 VICTOR WAY
MURRAY, PATRICK DANIEL ETAL	0119	263	56		000000	03687	00076	2	73 HARDING RD
MURRAY, RICHARD H	0120	263	69		000000	01284	02003	2	230 GODWIN AVE
MURRAY, TIMOTHY E & TINA M	0183	312	2		000000	09283	00356	2	474 CARLTON RD
MURTAGH, PAUL & FINOLA	0354	461	4		000000	02400	01118	2	405 GLENDALE RD
MURTHA, ERIC (ETAL)	0316	436	19.05		000000	01448	02466	2	685 MOUNTAIN AVE
MURTHA, TIMOTHY & ELIZABETH	0208	321	10			08347	00001	2	383 CANTERBURY LA
MUSCARA, JOSEPH & JOAN	0255	353	8		000000	04068	01895	2	196 HILLSIDE AVE
MUSCIO, ARTHUR P. & ROBIN J.	0236	348	2		000000	07830	00631	2	433 MEER AVE
MUSCO, RALPH S & ELISA O	0142	277	2		000000			2	48 LEONARD DR
MUSE, KYLE & ERIKA	0115	263	4		000000	03809	00025	2	6 SHADYSIDE DR
MUSKARDIN, MARIA	0398	497	53.01	C403		00814	01813	2	403 HUNTINGTON COURT
MUSTO, ROBERT & MARY ANN	0408	498	91		000000	07176	00102	2	390 HIL-RAY AVE
MUSTO, VICTORIA	0109	259	25.02	C301		02192	00412	2	301 BARRISTER CT
MUTSCH, MARTIN G&DEBRA A DAMIANO	0182	311	1		000000	03957	00006	2	490 CARLTON RD
MUTTERER, FRANK P. & KATHLEEN J.	0237	349	5		000000	07803	00489	2	425 DRURY LA
MUTZBERG, KYLE & JESSICA	0179	308	8		000000	01257	01210	2	115 PARK AVE

TAXING DISTRICT NO. 70 WYCKOFF

COUNTY NO. 02 BERGEN

NAME OF OWNER ADDITIONAL OWNERS	PAGE NO.	BLOCK NO.	LOT NO.	LOT QUALIF.	ACCOUNT NO.	DEED BOOK	DEED PAGE	CLASS	PROPERTY LOCATION
MYER, JANET M	0392	494	4		000000	04702	00227	2	153 LYNCH PL
MYERS, JAMES E III & LISA A	0227	343	10		000000			2	497 JAMES WAY
N Y S & W R R C/O W SCOTT, TRUSTEE	0001	200	1.06					5A	CLASS 1 RAILROAD
NA (ETAL), DEUK SOO	0166	293	16.02	C17		08632	00361	2	80 HEATHER LANE
NACCO, JOHN G & CHARTER CONSULTANTS	0031	206	31		000000	09361	00217	2	302 CRESCENT AVE
NACION, GLENN E. & DEENA J.	0176	304	15			07770	00858	2	6 HURLEY CT
NADELLA, SREENIVAS & NITA	0316	436	30			03306	02021	2	700 GALENKAMP COURT
NADLER, URSULA & JUSTIN	0311	433	3.01		000000	02837	02209	2	712 BIRCHWOOD DR
NADZAN, TIM JOSEPH & CATHERINE	0134	267	16		000000	07819	00379	2	97 CRESCENT AVE
NAFASH, MELISSA H	0399	497	54			04058	00047	2	510 STONEWALL CT
NAGIRNER, EUGENE & SVETLANA	0290	421	88			04421	01018	2	506 CRANKSHAW PLACE
NAGY, BELA & CHRISTA	0260	366	10		000000			2	549 FARVIEW AVE
NAIDU, AJIT & DAWN	0070	222	20		000000	08475	00712	2	489 CLINTON AVE
NAJARIAN, HAIG & TALINE	0354	461	5		000000	08776	00869	2	409 GLENDALE RD
NAJORK, KARL & DEANNA	0261	367	8		000000	04542	01285	2	514 EDER AVE
NAMYSLAK, ANDRZEJ & SHARON WILLIAMS-	0381	484	49		000000	03387	02301	2	410 LAFAYETTE AVE
NAPOLI, FRANK & BETH	0022	203	9		000000	04435	01860	2	362 STRATTON CT
NAPOLI, PEGGY A	0021	203	3.03	C441		08944	00173	2	441 WINDHAM CT N
NAPOLITANO, LOUIS & CECILIA	0110	259	25.02	C305		02255	01459	2	305 BARRISTER CT
NAPOLITANO, SAM & RACHEL	0015	202	83			01075	01583	2	520 OLD POST RD
NAPOLITANO, JAIME	0055	215	8		000000	04476	01074	2	750 WYCKOFF AVE
NARULA, JOGINDER S & SATINDER K	0248	351	16		000000	08774	00014	2	375 CEDAR HILL AVE
NASR, YOUSIF & SARHAM, FATIMA H	0108	259	16		000000	03339	02125	2	10 WARD AVE
NASR, HODA	0046	213	14		000000	03530	01029	2	48 CULLY LA
NASSAR, MICHAEL & ANNE	0173	301	11		000000	08575	00293	2	20 BROOK RD
NASSAR, MICHAEL CHARLES ET AL	0190	314	68		000000	05109	01590	2	522 HELENA AVE
NASSAU, CURTIS & KIMBERLY	0101	250	37		000000	00615	01979	2	384 OAKWOOD DR
NASSOR, GEORGE N & ELSIE E	0187	314	29		000000			2	421 HAMDEN CT
NATALE, EDWARD W & LOIS E	0230	346	6		000000			2	410 RUSSELL AVE
NATALE, EDWARD W JR & JULIETTE A	0258	354	44.01			08283	00180	2	196 HENRY PL
NAUGHTER, PATRICK ETAL	0249	351	22		000000	03762	00180	2	393 CEDAR HILL AVE
NAUMANN, JEFFREY W & KATHERINE M	0063	218	7		000000	09529	00330	2	364 RODNEY RD
NAUMANN, WALTER H & SUSAN E	0044	210	7		000000			2	310 PINE ST
NAZARIAN, JOHN N (V) & MILDRED T	0040	208.01	26		000000			2	316 MEADOWBROOK RD
NAZZARO, VIRGINIA	0301	425.01	58		000000	08215	00197	2	676 LAUREL LA
NEAL, WILLIAM C & MARIE REBECCA	0254	352	56.01		000000	08394	00881	2	310 CEDAR HILL AVE
NEEDLEMAN, JARED & STACEY	0291	421.01	25		000000	00475	01774	2	489 COUDERT PL
NEELD, DENNIS & AZZALIN, ALICE	0382	486	2		000000	04715	01639	2	47 WYCKOFF AVE
NEKUS, MICHAEL & JACLYN	0222	338	13			04627	01156	2	544 FARVIEW CT
NELIGAN, PATRICK F & MARGARET M TRSTES	0380	484	42		000000	03129	01207	2	424 RUTGERS CT
NELLIS, DANIEL & SUZANNE	0131	265	136			04422	01469	2	36 HOWARD ST
NELSON, SCOTT & MARIA	0275	391	38		000000	03021	02157	2	308 SICOMAC AVE
NEMETH, ARLENE M	0055	215	1		000000	08226	00677	2	389 GODWIN AVE
NEMIROFF, MICHELLE	0158	289	22		000000	04548	01636	2	306 VILLAGE PL
NENCETTI, ALBERT & JOYCE	0252	352	22		000000	02272	01218	2	371 HEIGHTS RD
NERALICH, DOUGLAS (V) & DONNA	0086	239	6		000000			2	238 MORSE AVE
NERSESIAN, ALEXIS & RICHARD & ROSE	0028	205	33.03			04211	01626	2	790 WYCKOFF AVENUE
NESKE, JANICE A (W)	0218	336	3		000000			2	545 HELENA AVE
NESKE, TAMMY L & GRISSOM, THOMAS G	0128	265	88		000000	03383	01162	2	183 ANTHONY PL
NESMITH, MICHAEL H & HAYLEY N	0317	437	4		000000	04966	01337	2	824 MOUNTAIN AVE
NETZEL, ROBERT	0032	206	40			04789	00835	2	328 CRESCENT AVE
NETZER, OREN	0147	280	10		000000	03023	02126	2	540 FAIRMONT RD
NEUHAUS, MICHAEL & CORI	0233	346	46.01		000000	01961	02399	2	470 ACKERSON AVE
NEULINGER, KARL H & JOAN	0223	339	6		000000			2	550 CHESTNUT ST
NEUMANN, MATTHEW R & LINDSAY R	0376	483	9		000000	05151	00487	2	115 WYCKOFF AVE
NEUNER, ROBERT TRSTE	0147	281	9		000000	05123	01483	2	542 TAUNTON RD
NEVELOS, JAMES & EMMA	0022	203	7		000000	00563	01800	2	359 STRATTON CT
NEWHOUSE, JOHN R & GAIL C	0076	231	1		000000			2	538 CLINTON AVE
NEWMAN, ELICIA & BERKOVITS, AVRAHAM	0269	379	3		000000	04633	01207	2	536 RICHARD PL
NEWMAN, JASON & MICHELE	0088	243	8.01			01769	02014	2	573 FRANKLIN AVE
NEWTON, THOMAS A	0170	299	9		000000	02857	01163	2	141 RIDGE RD
NEYMAN, DANIEL & JENNA	0131	265	135			03810	00932	2	35 WILD DUCK RD
NICHOLAS, KENNETH & ATHENA	0313	434	20		000000	01585	00358	2	378 VAN BEEKUM PL
NICKLES, DONNA E	0254	352	64			08305	00221	2	277 CEDAR CT
NICKLES, STEVEN L. & DEBRA A.	0234	346	67		000000	07874	00792	2	469 ACKERSON AVE
NICO, CHRISTOPHER S & GEORGINA K	0038	208	125			01772	00700	2	106 LISA CT
NICODEMO, MICHAEL J & MICHELLE J	0231	346	19		000000	08060	00934	2	407 MEER AVE
NICOLETTI, DONALD & PATRICIA	0171	299	19			03049	00277	2	71 HURLEY AVE

TAXING DISTRICT NO. 70 WYCKOFF

COUNTY NO. 02 BERGEN

NAME OF OWNER ADDITIONAL OWNERS	PAGE NO.	BLOCK NO.	LOT NO.	LOT QUALIF.	ACCOUNT NO.	DEED BOOK	DEED PAGE	CLASS	PROPERTY LOCATION
NICOLICH, STEVEN M & DONNA	0005	202	50			000000	000000	2	461 WOODBURY DR.
NIDA, CHRISTINA	0007	202	73.01	C4013		02310	02119	2	401C BROMLEY PL
NIDOWICZ, ARLENE & MARK	0030	206	11		000000	02519	02352	2	329 MEADOWBROOK RD
NIEDERMAN, MARK & GAIL	0144	278	19		000000	08289	00593	2	34 DALE AVE
NIEHAUS, STEVEN & SERENA	0418	509	2.01			07578	00658	2	528 FRANKLIN TER
NIERADKA, THOMAS D & SUSAN L	0248	351	17		000000	07332	00829	2	379 CEDAR HILL AVE
NIEUWENHUIS JR (ETAL), EDWARD R	0202	320	54		000000	08376	00168	2	374 WYCKOFF AVE
NIEVES, LUIS A & STEPHANIE	0309	430	12		000000	04600	00505	2	745 FREDERICK CT
NIGHTINGALE, ROBERT & AMY	0224	340	15		000000	09247	00223	2	508 WELLINGTON DR
NILO, ELIZABETH	0233	346	47		000000	02057	01291	2	478 ACKERSON AVE
NIMBERGER, ANITA (D)	0093	245	51.01			07999	00574	2	2 ALEX COURT
NISIVOCIA, GERARD & TERESA	0215	335	24		000000	02819	01643	2	551 MILLER RD
NJ BELL TELEPHONE/BELL ATLANTIC	0073	225	8		000000			4A	399 CLINTON AVE
NOBILE,GREG	0243	349	73		000000	03601	00153	2	493 BOOTH CT
NOCHTA, JOHN & SUSAN C	0141	275	6			07499	00822	2	ANTHONY PL
NOE, CINDY G	0100	250	19		000000	01132	02022	2	256 VAN HOUTEN AVE
NOERR, DORIS E	0067	222	1.02	C606		08474	00491	2	606 FIELDSTONE TERRACE
NOERR, JEFFREY & HEATHER	0098	249	4		000000	01171	01200	2	409 PARMLEY ST
NOERR, JEFFREY & HEATHER	0253	352	49		000000	03723	00338	2	342 CEDAR HILL AVE
NOLAN, GARY L & COURTNEY S	0002	201.01	8		000000	03319	02470	2	413 LAKE RD
NOLAN, HOLLY B TRSTES/ETALS	0191	315	9		000000	04827	00047	2	383 MONROE AVE
NOLL, GENE & ERIN MCCREA	0136	268	13		000000	07877	00686	2	95 COLONA ST
NORCIA, BRENT & FUSCO, KERRI A	0381	485	10		000000	01078	00251	2	56 PRINCETON AVE
NORIAN, ALYSSA	0375	481	20		000000	04673	01285	2	386 KINGSTON ST
NORTON, JULIA	0202	320	45		000000	03052	02253	2	388 LAKE VIEW DR
NORTON, THOMAS & JENNIFER JAMES	0268	378	3		000000	03202	00819	2	493 EUGENE WAY
NOTHOFFER, MICHAEL	0175	303	3.04			01320	02320	2	100 MIDLAND AVE
NOTO, JOANN JACULLO	0146	280	5		000000	08479	00625	2	547 TAUNTON RD
NOVACK, GAIL	0021	203	3.03	C434		04669	00255	2	434 WINDHAM CT N
NOVIK,PAVEL P & NAOMI R	0338	449	21.02			04782	01929	2	102 ULLMAN AVE
NOWAK, CHRISTOPHER E	0060	217	27		000000	01207	00552	2	74 FROST CT
NOWAK, ELI & JANA	0080	233	9.01			01693	00906	2	627 QUACKENBUSH AVE
NOWAK, EUGENE L & GAY R	0059	217	20		000000	09558	00062	2	99 FROST CT
NOWAK, EUGENE L.	0059	217	18		000000			2	111 FROST CT
NOWAK,GAY R&EUGENE L	0123	265	26		000000	04910	00262	2	29 VAN SCHAIK LA
NOWATKA, WALTER J & DIANN G	0287	421	1		000000			1	SICOMAC AVE
NOWATZKY, JANINE G	0381	485	21		000000	03847	00451	2	57 WYCKOFF AVE
NOWLAND, AARON & RACHEL	0007	202	68		000000	01939	01372	2	404 WOODBURY DR
NUGENT, WILLIAM F & SAUNDRA J	0189	314	53.01			02553	01980	2	519 WYCKOFF AVE
NUGGET PROPERTIES LLC	0348	456	13		000000	04947	01546	2	163 WYCKOFF AVE
NUNEZ, IA M & HIROMI	0143	277	13		000000	04770	01156	2	9 PARK AVE
NUNNERY(ETCS/COTRSTES)MAUREEN(W)	0129	265	103		000000	00150	02248	2	69 MORLEY DR
NUNNERY, JAMES & MARY	0106	258	8		000000	07992	00694	2	205 VAN HOUTEN AVE
NUNZIATA, JOHN & CHRISTINE	0015	202	73.01	C6082		03010	01081	2	608B SUGARBUSH CT
NUNZIATO, ALICIA & THOMAS N	0417	506	35		000000	09334	00472	2	502 LAFAYETTE AVE
NURMINEN, MONICA	0285	411	15			08180	00842	2	492 SICOMAC AVE
NUSSE, JEFFREY & BRIANNA	0360	462	82			04771	00684	2	379 LAVELLE CT
NUSSENBAUM, GARY & PATRICIA J	0238	349	15		000000	08057	00593	2	336 ORCHARD RD
NUTI, PAUL & ELIZABETH	0005	202	47		000000	04605	00839	2	449 WOODBURY DR
NYC REALTY LLC	0231	346	12		000000	04218	01198	2	423 WYCKOFF AVE
NYDAM, KENNETH	0353	456	84		000000	03061	01759	2	172 NANCY LA
NYE,KEVIN K & BETSY P	0387	491	10		000000	06916	00798	2	11-1/2 WYCKOFF AVE
NYKLEWICZ, MICHAEL J	0095	245	88		000000	04534	00242	2	519 COVINGTON PL
NYS & WRR CORPORATION	0001	200	1.07					1	CLASS 1 RAILROAD
NYS & WRR CORPORATION	0001	200	1.08					1	CLASS 1 RAILROAD
NYS & WRR CORPORATION	0001	200	1.09					1	CLASS 1 RAILROAD
O CONNELL, ROBERT J & KAY R	0124	265	29		000000			2	17 VAN SCHAIK LA
O'BRIEN, JOHN & KELLY	0053	214	95		000000	04501	01060	2	370 HARVEY CT
O'BRIEN, JOHN & MARY	0114	262	4		000000	09192	00152	2	18 COLONIAL DR
O'BRIEN, MARK & KELLY	0366	466	53.05			04776	01223	2	74 WYCKOFF AVEUE
O'BRIEN, MICHAEL & JENNIFER	0379	484	5		000000	02278	01272	2	69 WYCKOFF AVE
O'BRIEN, MICHAEL & JULIE	0225	340	22			08229	00188	2	454 VANCE AVE
O'BRIEN, ROSEMARY ANN	0184	313	4		000000	08299	00623	2	466 FAIRFIELD RD
O'BYRNE, DANIEL J & BARBARA	0295	422	14		000000	05162	00952	2	714 ALBEMARLE ST
O'CONNELL, JOSEPH & ROSEMARY	0091	245	22		000000	00219	01663	2	605 OVERLOOK DR
O'CONNELL, KEITH J & PATRICIA A	0131	265	132			08140	00001	2	30 WILD DUCK RD
O'CONNELL, MARK C & ANN S	0049	214	42.02			00998	02163	2	219 CRESCENT AVE
O'CONNELL, WILLIAM & SUZANNE	0238	349	20.04			02648	02298	2	404 DRURY LANE

TAXING DISTRICT NO. 70 WYCKOFF

COUNTY NO. 02 BERGEN

NAME OF OWNER ADDITIONAL OWNERS	PAGE NO.	BLOCK NO.	LOT NO.	LOT QUALIF.	ACCOUNT NO.	DEED BOOK	DEED PAGE	CLASS	PROPERTY LOCATION
O'CONNELL, DEBORAH & UELLEN, CHRISTOPHER	0118	263	36		000000	09172	00246	2	199 CRESCENT AVE
O'CONNELL, PATRICK V & JOEY ANTONETTE	0246	350	5		000000	03144	01477	2	301 WYCKOFF AVE
O'CONNOR, PATRICK & LENORA	0120	264	1		000000	02626	02006	2	120 WOOD ST
O'CONNOR, PAUL	0080	233	5		000000	08232	00249	2	639 QUACKENBUSH AVE
O'DONNELL KEVIN C & ANNA L	0215	333	7		000000			1	GODWIN AVE - REAR
O'DONNELL, JAMES P. & ANDREA	0094	245	61		000000	07890	00456	2	421 HARTUNG DR
O'DONNELL, MICHAEL & CATHLEEN	0138	269	12		000000	08211	00468	2	97 EDISON ST
O'DONNELL, THOMAS B & MARTHA M	0042	209	6		000000	06913	00169	2	61 BARRETT LA
O'HAGAN, FATEMA	0069	222	12		000000	04059	00282	2	657 QUACKENBUSH AVE
O'HANLON, TIMOTHY(V) & ALICE	0121	264	6		000000	07801	00453	2	169 CRESCENT AVE
O'KEEFE, KAREN A	0121	264	14		000000	00592	01057	2	100 WOOD ST
O'KEEFE, ROBERT & JANE	0321	440	11		000000	08167	00676	2	391 HOLLY DR
O'LEARY, BRYAN & AMY	0150	283	9.03			04161	01587	2	556 SPARROWBUSH RD
O'LEARY, PAUL G & ELIZABETH J	0010	202	73.01	C4204		000000	00000	2	420D BROMLEY PL
O'NEILL SR, JOHN J & IMELDA	0032	206	45			04637	01065	2	323 WINDHAM CT
O'NEILL, JAMES CONROY & LISA A.	0271	379	34			00011	00135	2	536 EUGENE WAY
O'NEILL, MICHAEL	0105	257	16		000000	07235	00743	2	278 MONROE AVE
O'NEILL, KEVIN TRSTE	0333	449	1.02	C218		05018	00423	2	218 BARNSTABLE DR
O'REILLY, ANNE & BRIAN	0361	462	91			02539	01570	2	211 HILLCREST AVE
O'ROURKE, JAMES & GINA	0054	214	121		000000	09157	00393	2	274 BIRCH PKWY
O'SHEA, MICHAEL D & CHRISTINA S	0151	285	10		000000	08549	00409	2	374 PINWOOD DR
O'SULLIVAN, LIAM T & GRISSOM, SABRINA M	0376	483	4.01			03268	00362	2	135 WYCKOFF AVE
O'SULLIVAN, PATRICK M & ELIZABETH A	0114	262	6		000000	07146	00666	2	24 COLONIAL DR
OBAD, JOHN & SALLOUM, HIND	0327	443	27		000000	04750	00296	2	362 HOLLY DR
OBERLE, DENNIS C & BONNIE J	0148	282	3.02			06961	00362	2	486 HARTUNG DR
OBERNDORF, MARK & SABINO, DONNA	0416	506	14		000000	08527	00534	2	533 FRANKLIN TER
OBRIEN, JOHN A & ELIZABETH M	0359	462	56		000000	03985	01909	2	385 CIRCLE DR
OCHMAN, STEPHEN & CIRA	0199	319	2		000000	04231	00103	2	2 PACE DR
OCLARET, ARACELI & JESUS O	0083	235	15		000000	04608	00123	2	411 FRANKLIN AVE
OESTERLE, KAREN L	0407	498	79		000000	04656	00639	2	473 BAXTER AVE
OFFERJOST, JEFFREY & JESSICA	0098	247	12		000000	03692	01799	2	606 OVERLOOK DR
OGLE III (ETAL), JAMES L	0268	378	1		000000	08818	00161	2	488 RICHARD PL
OH, BEOMSEOK & IM, YUNJOO	0244	349	87		000000	02819	00623	2	494 PAINE RD
OHLE, STEVEN R & CAITLIN	0299	425	43		000000	05032	00079	2	743 HIGHVIEW DR
OLENICH, WALTER & JEAN B(V)	0263	377	21		000000	09068	00160	2	497 RICHARD PLACE
OLICK (ETAL/TRUSTES), ALICE	0345	455	7		000000	08598	00598	2	474 CALDWELL DR
OLIVA, JONATHAN M & JOCELYN K	0347	455	47			03804	01294	2	467 GLENDALE RD
OLIVEIRA-COSTA, PATRICIA	0104	255	15		000000	04944	01434	2	278 MORSE AVE
OLIVEIRA, LUCAS & JENNIFER M	0106	258	10		000000	03796	01647	2	213 VAN HOUTEN AVE
OLIVER, KENNETH S & LINDA G	0129	265	104		000000	08050	00982	2	75 MORLEY DR
OLLEARI, JOSEPH & JUSTINE	0207	321	6		000000	07304	00146	2	346 ALLISON WAY
OLSEN, MICHAEL & ZIMMER, CAROL	0174	302	13		000000	07327	00203	1	MIDLAND AVE - REAR
OLSON, JEFFREY & MEGHAN E	0155	288	16			01775	00618	2	291 VILLAGE PL
OLSON, WILLIAM CHARLES(V) & RITA AN	0012	202	73.01	C4481		01506	00641	2	448A BROMLEY PL
OMLAND, ANDREW & KIERSTEN OSTERKORN	0214	332	6		000000	02036	00993	2	22 MADISON HTS
ONAL, DENIZ & KIMBERLY A	0415	501	3		000000	08546	00051	2	449 RADCLIFF ST
ONDERDONK, JOHN & TRANG	0304	428	9.02			09044	00176	2	835 MOUNTAIN AVE
ONDERDONK, MARIA F	0321	440	8		000000	08277	00623	2	367 HOLLY DR
ONDROF (TRSTE), SANDRA M	0327	443	33		000000	09068	00270	2	706 MOUNTAIN AVE
OOSTING, JAMES P. & JUNE F.	0294	422	2		000000			2	471 SICOMAC AVE
OPICI, DON & SHERIDAN, MARY KATE	0311	432	7.01		000000	02342	02347	2	711 BIRCHWOOD DR
OPPLER, MICHAEL & LINDSAY	0297	423	19		000000	04039	00939	2	762 ALBEMARLE ST
ORAMAS, DONNA M TRSTE	0218	336	12		000000	04601	00311	2	445 RUSSELL AVE
ORDONEZ, RAMIRO	0174	302	3		000000	05086	01005	2	110 GODWIN AVE
OREMUS, ELIZABETH	0384	487	36.01			07938	00098	2	88 COLGATE AVE
ORLANDO, TODD & ALISSA	0244	349	100		000000	00357	01156	2	458 MEER AVE
ORNSTEIN, BRUCE & VALERIE	0217	335	58			03414	01632	2	575 MILLER RD
ORRICO, ANTONIO & ROSEANN	0025	204	18		000000	05042	00704	2	456 PATTON PL
ORTEGA, DANIEL & MARIANNE B	0243	349	76		000000	04539	01772	2	494 BOOTH CT
ORTIZ, EDGAR & WANDA	0220	337	7		000000	06885	00149	2	481 BERKELEY DR
ORTIZ, SHANNON L & SYLVA	0350	456	37		000000	08737	00387	2	191 COTTAGE RD
ORZETTI, EDWARD H & CHARLENE M	0393	497	7.02			00425	00117	2	211 DEEP BROOK ROAD
OSGOOD, JACQUELINE W	0363	464	5		000000			2	83 MARY ANN LA
OSIASON, ANDREW & FRANCES C.N.	0286	411	20.05			09264	00407	2	506 JULIE COURT
OSOFSKY, HERMAN(V) & NANCY	0020	203	3.03	C426		02454	00177	2	426 WINDHAM CT N
OSTENFELD, LORI	0014	202	73.01	C6001		05038	01867	2	600A SUGARBUSH CT
OSTERKORN JR, CHARLES L & PRISCILLA	0214	332	4		000000	08089	00101	2	119 GODWIN AVE
OSTERKORN, CHARLES L JR & PRISCILLA	0214	332	3		000000			2	121 GODWIN AVE

TAXING DISTRICT NO. 70 WYCKOFF

COUNTY NO. 02 BERGEN

NAME OF OWNER ADDITIONAL OWNERS	PAGE NO.	BLOCK NO.	LOT NO.	LOT QUALIF.	ACCOUNT NO.	DEED BOOK	DEED PAGE	CLASS	PROPERTY LOCATION
OSTROWSKI (ETAL), BARBARA L	0198	318	7		000000	08167	00579	2	381 WEST SHORE DR
OSTROWSKI, JAROSLAW & EDYTA	0348	456	11.01		000000	01692	01078	2	168 COTTAGE RD
OSTROWSKI, MARYA	0411	498	142		000000	08123	00328	2	483 LOUISA AVE
OTERO, FERNANDO & MARYANN	0359	462	57.01			08103	00887	2	387 CHERRY LA
OTTENS JR, EUGENE	0374	481	8			08350	00889	2	393 LEHIGH ST
OUTERBRIDGE, KEVIN & JEAN E	0014	202	73.01	C5123		00468	01452	2	512C ASPEN LA
OUTERBRIDGE, LOGAN & MEGANNE	0146	280	4		000000	04553	00650	2	551 TAUNTON RD
OWENS, ELLIOT M	0135	268	1		000000	08302	00666	2	122 LINDEN ST
OWENS, THOMAS & CAROL	0172	300	20		000000	02666	00360	2	39 HURLEY AVE
OXNARD-CARRAMUSA, VALERIE ETALS	0051	214	62		000000	04753	00302	2	315 MASON AVE
OZDEN, MONICA	0251	352	9.01		000000	04984	01076	2	309 NEWTOWN RD
PACANOVSKY-NOLAN, JOHN & KIM M TRSTES	0158	289	19		000000	04770	00062	2	322 VILLAGE PL
PACAS, JORGE M & YAMIRA L	0081	233	10.01		000000	08313	00243	2	459 FRANKLIN AVE
PACE, ANNE T	0081	234	2		000000	02313	02090	2	645 MAPLE AVE
PACKARD RESIDENTIAL LLC	0168	295	13		000000	04879	00117	2	163 PACKARD AVE
PACKWOOD, THOMAS R & MAUREEN F	0283	400	20		000000	03284	01754	2	705 TIMBERLINE DR
PADILLA, RENE	0236	348	8		000000	04951	01100	2	465 MEER AVE
PADLA, DOUGLAS J & KAREN A	0283	400	15		000000	07168	00479	2	723 KENNEDY CT
PAFFENDORF, CRISTINA	0012	202	73.01	C4402		03077	00087	2	440B BROMLEY PL
PAGANO, ANTHONY & EVANA	0318	437	22			01572	01750	1	MOUNTAIN AVE - REAR
PAGANO, CARLO & TINA BOTTONE	0270	379	15		000000	04263	01165	2	494 EUGENE WAY
PAGANO, RICHARD	0166	293	16.02	C3		02480	01820	2	44 HEATHER LANE
PAGLIEI, VINCENT & MICHELE	0416	506	15.01			07497	00363	2	535 FRANKLIN TER
PAGLIUCCO, MICHAEL & BLOCK, MELANIE	0160	290	29		000000	05211	00728	2	292 MARTOM RD
PAINTER, JOHN L. & JO ANNE H.	0095	245	89		000000	07867	00161	2	523 COVINGTON PL
PAIR, THOMAS & JENNIFER	0147	280	9		000000	04468	00794	2	529 CARLTON RD
PAJOOH, RUDOLPH RAHIM ETAL	0388	491	25		000000	02802	00352	2	429 LINCOLN AVE
PALACE, CECILIA A	0348	456	3		000000	07518	00456	2	414 BUCKINGHAM CIR
PALERMO, JOSEPH & MARISA	0301	425.01	62		000000	00711	01557	2	707 TERRACE HTS
PALKEWICK, JACQUELINE	0138	269	11		000000	01900	01420	2	101 EDISON ST
PALLOTTA, ANTHONY M(V) JUEINE	0222	338	10		000000	01441	02022	2	519 WELLINGTON DR
PALMADESSA, DOUGLAS & CYNTHIA	0127	265	85			08195	00689	2	187 ANTHONY PL
PALMER, ERIK & ERIKA	0247	351	5		000000	02994	00588	2	397 CARRIAGE LA
PALMERI, BRIAN & REBECCA	0097	247	9		000000	05297	01679	2	586 OVERLOOK DR
PALMERI, FRANK J & ROBIN D	0002	201	35			08075	00896	2	515 OLD POST ROAD
PALMIOTTI, DOMENICO S & JOANNE	0124	265	37		000000	08565	00965	2	44 VAN SCHAIK LA
PALUCH, PALUCH & BEATA	0101	250	40		000000	03750	00923	2	374 OAKWOOD DR
PALUMBO, FRANCESCA	0373	480	16.01			07456	00688	2	383 KINGSTON ST
PALUMBO, JAMES M & NANCY J	0057	216	41			07316	00352	2	382 LAWRENCE CT
PALUMBO, MICHAEL & REMY, RITA	0365	466	52.01		000000	08264	00806	2	68 WYCKOFF AVE
PALUMBO, SERAFINA	0371	477	14		000000	08301	00715	2	361 VIRGINIA ST
PAMPULEVSKI, VALENTINA ETAL	0169	297	2		000000	03319	00512	2	90 CRESCENT AVE
PANAGIOTOPOULOS, AHILLEAS & TRACY	0268	377.02	51			08380	00333	2	444 WILLIAM WAY
PANAYOS, MICHAEL & JUDY	0033	207	3		000000	09367	00359	2	337 BLUE HILL TER
PANDOLFO, DANIELLE & JOSEPH	0206	320	96		000000	04623	00858	2	22 NEELAN DR
PANDOLFO, FRANK	0110	259	25.02	C501		08406	00503	2	501 BARRISTER CT
PANE, MICHAEL & JENNIFER	0070	222	22.02			01541	00546	2	507 CLINTON AVENUE
PANE, MICHAEL G & CHRISTINE H	0265	377	60			08887	00399	2	530 LONG DR
PANEBIANCO, CYNTHIA	0171	300	5		000000	04667	01290	2	2 ELMWOOD PL
PANEBIANCO, JOSEPH	0076	230	14		000000	03243	02126	2	545 FRANKLIN AVE
PANEBIANCO, CYNTHIA	0172	300	19		000000	04651	01865	2	43 HURLEY AVE
PANKOW, SCOTT E & KELLY A	0281	395	21		000000	08297	00650	2	367 CLOVER LA
PANTELLIO, JOHN A	0041	208.01	40		000000	00952	00170	2	100 VAN BLARCOM LA
PAPPALARDO, JOSEPH A. & CARLA F.	0311	432	5.01		000000	08337	00853	2	717 BIRCHWOOD DR
PAPPAS, CHRISTOPHER J & JANE	0003	201.01	9		000000	08723	00514	2	405 LAKE ROAD
PAPPAS, CONSTANCE HELENE	0229	345	6		000000	03824	01847	2	451 ELLIS PL
PAPPAS, PAUL & PAMELA	0408	498	88		000000	07620	00122	2	382 HIL-RAY AVE
PARADINE, SEAN & HINGORANI, HEROO	0019	202.02	100			02038	01773	2	812 DOMM CT
PARCELLS, CHRISTOPHER & TIERNEY MINTE	0004	202	6.01			05046	00617	2	524 OLD POST RD
PARDI, LUKE & REBECCA	0049	214	36		000000	02349	00595	2	280 CENTRAL AVE
PARHIZKARAN, ALI	0190	314	76		000000	08681	00986	2	560 HELENA AVE
PARIS, JOHN & DONNA G.	0420	511	5		000000	08627	00501	2	511 HOPPER AVE
PARISI, ALBERT J & CHERYL L	0164	293	8					2	167 GODWIN AVE
PARISI, FRANCIS & AMANDA	0116	263	9			04366	01712	2	26 SHADYSIDE DR
PARISI, JENNIFER & WILLIAM E	0206	320	104		000000	01914	02446	2	2 NEELAN DR
PARISI, ELAYNE(W) & PAIGE	0064	219	6		000000	01696	02134	2	303 WILEY PL
PARK (ETAL), JIN WOO	0029	205	38			00515	01022	2	267 JOSHUA LANE
PARK MANOR HOMES LLC	0126	265	73		000000	05254	00686	2	168 FRANKLIN AVE

TAXING DISTRICT NO. 70 WYCKOFF

COUNTY NO. 02 BERGEN

NAME OF OWNER ADDITIONAL OWNERS	PAGE NO.	BLOCK NO.	LOT NO.	LOT QUALIF.	ACCOUNT NO.	DEED BOOK	DEED PAGE	CLASS	PROPERTY LOCATION
PARK MANOR HOMES LLC%CDONNELL&WHIT	0126	265	72		000000	05254	00681	2	174 FRANKLIN AVE
PARK(ETAL),CHUL-WON CHRISTOPHER	0109	259	25.02	C103		00169	01934	2	103 BARRISTER CT
PARK, BRIAN & CHOI, ELAINE	0122	265	11		000000	02661	01055	2	56 RODGER CT
PARK, GLORIA	0063	218	5		000000	02297	02211	2	370 RODNEY RD
PARK, HYUK JAE (ETAL)	0178	306	2.03			01543	00636	2	45 HOWARD ST
PARK, MYUNG HEE	0357	462	32		000000	07778	00234	2	370 ANNETTE CT
PARK, SOYEON (ETAL)	0068	222	1.02	C707		01494	02198	2	707 FIELDSTONE TERRACE
PARK, YONG & JEANETTE	0244	349	95		000000	01713	01916	2	490 EISENHOWER CT
PARKER, ERIC SEAN & AMY	0422	516	16		000000	09307	00129	2	19 RAVINE AVE
PARKER, LEE & JORDANA	0252	352	27		000000	07841	00527	2	277 MERLIN PL
PARKER, TRACY	0032	206	48			02016	01669	2	309 WINDHAM CT
PARKHURST, JANET A(EXECUTOR)	0380	484	43		000000	06939	00483	2	425 RUTGERS CT
PARKHURST, JANET A (EXECUTOR)	0380	484	44		000000			2	421 RUTGERS CT
PARKS, JAMES T & FELICIA N	0292	421.01	49			02575	00943	2	768 CHARNWOOD DR
PARRILLA, KIERAN M	0032	206	41			08399	00519	2	125 BARRETT LA
PARSEGHIAN, STEVEN E & BARBARA J	0059	217	15		000000	08087	00034	2	276 CRESCENT AVE
PARSONS, ROBERT B & AMANDA	0052	214	84.01			01860	01071	2	307 BIRCH PKWY
PASICHOW, BRYAN & LEMORE	0376	483	16		000000	05275	01326	2	129 STARR PL
PASQUARIELLO FMLY TRUST	0178	305.01	5			08773	00734	2	39 WADDELL CT
PASSANO, JOHN & GERALDINE	0347	455	39			03161	01241	2	217 FOX HOLLOW RD
PASTERNAK, GREGG & DARA	0296	423	9		000000	00663	00603	2	781 HIGHVIEW DR
PASTOR, FRANK & CAROLYN	0174	302	2		000000			1	720 GODWIN AVE - REAR
PASTOROK, ANDREA	0166	293	16.02	C21		08502	00971	2	88 HEATHER LANE
PATEK, YEVGENIY & ZELDICH, ANNA	0198	318	17		000000	05123	00036	2	387 WEST SHORE DR
PATEL, JIGNA	0039	208.01	10		000000	02319	01869	2	275 SYCAMORE CT
PATEL, NEHA S & KARAN N	0017	202.02	28		000000	04853	01613	2	811 WYCKOFF AVE
PATERSON, JED ERIK	0094	245	63		000000	04162	00962	2	429 HARTUNG DR
PATERSON, WILLIAM T & ABIGAIL L.B.	0237	349	3		000000	08401	00012	2	375 WYCKOFF AVE
PATRICO, JEFFREY & KIM M	0050	214	58		000000	02337	00575	2	245 FRANKLIN AVE
PATTERSON, GEORGE & JOYCE	0179	307	5		000000			2	99 PARK AVE
PATTON, KAREN & EUGENE	0150	283	1.01			01444	01451	2	566 SPARROWBUSH RD
PAUL, JOHN & SKYLAR	0154	287	23		000000	03817	00681	2	304 MONROE AVE
PAUL, JOHN R & JACQUELINE	0390	491	57		000000	09579	00426	2	418 KINGSTON ST
PAULSON, ALLAN & CAROLYN	0240	349	32		000000	08199	00766	2	432 SNYDER RD
PAULYSON, JOHN T (V) & PAULA J	0383	487	1		000000			2	97 PRINCETON AVE
PAVUR, JOSEPH & MARINA	0297	424	1					2	276 WAYFAIR CIR
PAYERLE, DONALD E & DONNA M	0193	316	18		000000	04261	00824	2	360 PATHWAY MANOR
PAZANA, ANTHONY & SHEILA	0338	449	25		000000	07366	00870	2	418 NEW YORK AVE
PCHOLA, KEVIN (ETAL)	0270	379	24		000000	01546	00478	2	537 TERHUNE TER
PEACOCK, BRIAN & BAYLES, KRISTINE	0328	443	38		000000	05037	00282	2	678 MOUNTAIN AVE
PEARCE, RANDY & NANCY	0232	346	35.01			07595	00616	2	444 GEORGE PL
PEARCE, RANDY M&KRISTEN G	0234	346	65		000000	04916	01790	2	477 ACKERSON AVE
PECK, KAREN & SCOTT, DOUGLAS G	0358	462	41		000000	04851	01886	2	130 WYCKOFF AVE
PECKIO, JAMES & ET AL	0366	467	1		000000	07463	00777	1	YALE AVE
PECKIS, JASON (ETAL)	0415	506	4		000000	01630	01098	2	501 FRANKLIN TER
PECORARO, EDWARD A & CAROL A	0355	462	5		000000	07036	00616	2	195 HILLCREST AVE
PECORELLI, NICHOLAS T & KATHY	0292	421.01	36		000000	00657	00968	2	380 DURHAM RD
PEDROZA, ABILIO & SARA	0115	263	1		000000	02482	01431	2	2 GODWIN DR
PEENE, BRANDON & BERNARDO, KIMBERLY	0386	490	13		000000	02504	01839	2	451 LOUISA AVE
PEKARSKY, SIMON & MERYL	0195	316	52.01			05299	01521	2	358 MONROE AVE
PELLEGRINI, ROBERT & VEGA, H.E.	0409	498	96.09			09423	00099	2	211 WILTSIE CT
PELLEGRINO, PAUL	0337	449	6		000000	01844	00637	2	101 ROBERTSON DR
PENA, SUJEIRY & MARRERO, JASON	0201	320	14		000000	04708	01071	2	275 NEWTOWN RD
PENDY, BRUCE P	0132	266	11		000000	06777	00229	2	101 SHELTON ST
PENERA, NORMAN S. & MARIA T.	0402	497	86			08098	00469	2	427 RED ROCK ROAD
PENNACCHIO, JOSEPH & COLETTE	0417	506	34		000000	00239	02156	2	506 LAFAYETTE AVE
PENNELL, JOHN R	0422	516	12.01			02632	00925	2	510 HOPPER AVENUE
PENNELL, PAGE & KAREN T	0420	511	4		000000	08295	00210	2	507 HOPPER AVE
PENNY, JANET ANN WEINGARTNER	0086	239	5		000000	07884	00997	2	240 MORSE AVE
PENSALLORTO, FRANK & MARY E	0367	472	1.01			08195	00367	2	346 DARTMOUTH ST
PENSKY, IAN & MARY	0104	255	11		000000	04739	01032	2	257 VAN HOUTEN AVE
PENT, ERLANDA & DANIEL ETALS	0360	462	71.01			04768	01621	2	170 WYCKOFF AVE
PEPPER, RONALD	0069	222	10		000000	04836	00752	2	661 QUACKENBUSH AVE
PERAGALLO, ANTHONY & NATALIE	0286	411	24			03731	01460	2	575 RUSSELL AVE
PERCY, RONA & STEPHEN, JR.	0150	283	3.01			02418	01694	2	565 ROBIN PL
PEREZ, GABRIEL & ROSA	0136	268	16		000000	01710	00808	2	90 LINDEN ST
PERINI, PETER T. & DEBRA A.	0371	477	7		000000	07693	00942	2	378 KINGSTON ST
PERKELL, CHERIE	0340	451	3		000000	00114	00515	2	105 ULLMAN AVE

TAXING DISTRICT NO. 70 WYCKOFF

COUNTY NO. 02 BERGEN

NAME OF OWNER ADDITIONAL OWNERS	PAGE NO.	BLOCK NO.	LOT NO.	LOT QUALIF.	ACCOUNT NO.	DEED BOOK	DEED PAGE	CLASS	PROPERTY LOCATION
PERL, RICHARD & STEPHANIE R	0333	449	1.02	C214		04747	01600	2	214 BARNSTABLE DR
PERNETTI, CHRISTOPHER J & SUSAN M	0259	354	61			00013	00508	2	317 SAWMILL LA
PERRETTA, STEPHEN & DELIA	0152	285	19.01			01999	01206	2	385 DOROTHY LA
PERRONE, CARMINE F (V) & BONNIE J	0410	498	106		000000			2	503 GOFFLE RD
PERRONE, LAURA	0388	491	23		000000	03523	01407	2	426 LINCOLN AVE
PERROTTA, RUTH A	0161	291	7		000000	07122	00128	2	305 W STEVENS AVE
PERRY(ETAL)CHRISTOPHER PAUL-RICHARD	0051	214	65		000000	01134	00322	2	263 FRANKLIN AVE
PERRY, MATTHEW J & MARY BETH	0040	208.01	30		000000	08135	00214	2	302 MEADOWBROOK RD
PERRY, SEAN & LOUIS	0016	202.01	6			03300	00360	2	507 OLD POST RD
PERZLEY, ALAN H&LEVENTMAN, LESLIE H	0330	449	1.02	C143		03394	00806	2	143 BREWSTER RD
PESCE, JAMES A & MARY BETH B	0183	312	5		000000	01002	02045	2	460 CARLTON RD
PETACCIA, GEORGE	0064	219	14		000000			4A	299 FRANKLIN AVE
PETERS II, BRUCE W	0284	411	3.01		000000	08304	00808	2	557 RUSSELL AVE
PETERS, WILLIAM & KRZANOWSKI, ELLEN	0171	299	21			07224	00723	2	63 HURLEY AVE
PETERS, WILLIAM R.	0369	475	15		000000	08089	00827	2	365 DARTMOUTH ST
PETERS, SCOTT & VASSALLO, MARYJEANNE	0403	497.02	1	C705		01830	01300	2	705 STONEWALL COURT
PETERSEN, JOY A	0070	222	26		000000	03903	01452	2	533 CLINTON AVE
PETERSON, DAVID & CATHERINE	0253	352	52		000000	06794	00603	2	326 CEDAR HILL AVE
PETRACCA, FRANCESCO & CARLA	0200	320	5		000000	03412	01591	2	129 VAN HOUTEN AVE
PETRELLA(ETAL), EDWARD F	0279	394	3		000000	00404	01564	2	247 WILSON PL
PETRELLA, JAMES(V)& LORRAINE TELEKY	0150	283	5		000000			2	561 ROBIN PL
PETRELLA, MICHAEL O ETAL	0075	230	7		000000	02104	02036	2	532 OLD WOODS RD
PETRELLI, FRANK & ZAIRA	0277	392	19		000000	04793	01037	2	473 CALDWELL DR
PETRETTI, GREGORY V. & MAYRA V.	0041	208.01	43.01			07738	00927	2	94 VAN BLARCOM LA
PETRETTI, RICHARD V (V) & MARIA A	0185	314	1		000000			2	538 CARLTON RD
PETREVSKI, STEVEN & JENNA	0045	211	10		000000	09627	00344	2	52 KRYSCH LA
PETRIE, DAVID W	0145	279	4		000000	02993	00944	2	540 COVINGTON PL
PETRUCCELLI (ETAL), CLAUDE	0318	437	16		000000	08507	00392	2	291 SQUAWBROOK RD
PETRUSZI, MICHAEL & MELANIE	0211	324	13		000000	01878	00576	2	367 LAKE VIEW DR
PETTERUTI, MICHAEL & EVELYN	0096	245	91		000000	03317	00814	2	533 COVINGTON PL
PETIT, EDWARD A JR & WENDE A	0179	308	2		000000	09246	00015	2	74 BURMA RD
PEZZIMENTI, ANDREW M& ERIN C SHEEHAN	0415	506	1		000000	04802	00709	2	83 RAVINE AVE
PEZZIMENTI, FRANK V & JULIA L	0404	498	26		000000	06811	00144	2	446 LAFAYETTE AVE
PFEIFER, ERIC & MELODY	0216	335	28		000000	02553	01922	2	531 FARVIEW AVE
PFEIFER, JOSEPH	0335	449	1.02	C282		07155	00177	2	282 BARNSTABLE DR
PFISTERER, ERIC	0415	501	4		000000	02361	01171	2	457 RADCLIFF ST
PFUND, GERALD R & REBECCA W	0067	222	1.02	C511		02439	00089	2	511 FIELDSTONE TERRACE
PHANTOM PROPERTIES, LLC% A. RUISCH	0074	228	1		000000	08374	00044	4A	361 CLINTON AVE
PHELPS, JEFFERY C (V) & GAYLE E	0097	247	8		000000			2	580 OVERLOOK DR
PHIEFER, ANDREW & VIRGINIA	0407	498	67		000000	07343	00513	2	327 HIL-RAY AVE
PHILLIPS, DANIEL & ZAMFIR, ALLISON	0321	441	3		000000	05262	01778	2	308 BRIARWOOD DR
PHILLIPS, GARY & ADRIENNE	0343	454	14		000000	09330	00419	2	423 MANCHESTER WAY
PHILLIPS, MICHAEL S & CYNTHIA	0323	441	18		000000	08753	00486	2	764 JANICE CT
PHILLIPS, NICHOLAS CRAIG ETAL	0291	421.01	29		000000	04367	00060	2	494 CHAPMAN PL
PHILLIPS, JONATHAN & SANDRA HELENE	0234	347	5		000000	07520	00993	2	443 VICTOR WAY
PHYLLIS SOUSA LIVING TRUST	0148	282	7		000000	04061	01961	2	458 HARTUNG DR
PIANELLI, MARCO & GINA	0001	201	2		000000	03135	01533	2	447 LAKE RD
PIANELLI, MORRIS	0076	230	25		000000	04028	00314	2	550 CLINTON AVE
PIATEK, ELZBIETA A&MACIBORSKI, WOJCIE	0257	354	32		000000	02475	02452	2	330 NEWTOWN RD
PICCIRILLO, DANIEL A & CONSTANCE	0222	338	20		000000	02561	00049	2	532 MILLER RD
PICHARD, JAYNE	0397	497	53.01	C121		08437	00895	2	121 HUNTINGTON COURT
PICHERIA, SALVATORE & DONNA	0199	318	23		000000	03303	02422	2	434 WYCKOFF AVE
PIECZONKA, LESTER M & BARBARA A	0273	391	5		000000			2	336 WILLIAM WAY
PIEKARSKY, SEAN B & LAURIE	0173	301	3		000000	04416	00050	2	11 HURLEY AVE
PIELA, GRZEGORZ & IZABELA	0382	486	13		000000	00129	01490	2	50 PRINCETON AVE
PIERCE, CASEY M ETAL	0077	231	10		000000	03637	01703	2	490 CLINTON AVE
PIERGUIDI, DAVID	0216	335	25.01		000000	03390	00677	2	545 MILLER RD
PIERLEONI, STEPHEN & MARY BRIDGET	0128	265	101		000000	04985	00452	2	59 MORLEY DR
PIKUS, JOHN&CISLO, JOANNE	0172	300	12		000000	05019	01527	2	130 GODWIN AVE
PILLORI, DAVID & LAURETTE	0105	257	2		000000	08231	00293	2	244 WOODLAND AVE
PIMM, JANET	0125	265	44		000000	09529	00055	2	118 CRESCENT AVE
PINAJIAN, PAUL J	0184	312	14		000000	09554	00080	2	536 CONCORD PL
PINCHUK, YURIY & OLENA	0041	208.01	112			01319	00542	2	62 VAN BLARCOM LA
PINEIRO, JAMES A. & DANA	0398	497	53.01	C207		08098	00647	2	207 HUNTINGTON COURT
PINK LEMONADE PORCH LLC	0109	259	24		000000	04858	00416	4A	265 GODWIN AVE
PINKLER, ALAN I & CHRISTINA	0142	277	1					2	46 LEONARD DR
PINNEY, SEAN & JENNIFER	0063	217.01	56		000000	08821	00919	2	112 FROST CT
PINNISI, DANIEL R & CORINNE	0363	464	11		000000	01835	01432	2	380 BUTTERNUT AVE

TAXING DISTRICT NO. 70 WYCKOFF

COUNTY NO. 02 BERGEN

NAME OF OWNER ADDITIONAL OWNERS	PAGE NO.	BLOCK NO.	LOT NO.	LOT QUALIF.	ACCOUNT NO.	DEED BOOK	DEED PAGE	CLASS	PROPERTY LOCATION
PINSKY, BRANDON J & JACQUELYN M	0366	469	1		000000	01389	00987	2	352 ANDOVER ST
PINZAS, RAFAEL & DURAN, STEPHANIE	0071	222	30		000000	02619	01987	2	662 LAWLINS RD
PIRES, RONALD	0107	258	33		000000	07409	00590	2	248 MONROE AVE
PISACANE III (ETAL), ANTHONY	0313	434	11		000000	08526	00171	2	721 MOUNTAIN AVE
PISANI, ANTHONY F & MARY V	0023	203	19.02			08344	00262	2	350 WINDHAM CT NORTH
PISARRI, THOMAS J & LINDA FAWKES	0258	354	50			06927	00364	2	310 PAUL CT
PISKADLO, MATTHEW H JR & JUDITH	0226	341	3					2	451 VANCE AVE
PISKADLO, TODD & FRANCES	0054	214	126			00593	00062	2	346 LANDI COURT
PITKOWSKY, DANIEL J & JESSICA	0020	203	3.03	C402		04043	00429	2	402 WINDHAM CT N
PITMAN, TYLER & LEAH	0192	316	4		000000	04445	00648	2	349 VOORHIS AVE
PIVIROTTO, ROBERT G	0176	305	2		000000			2	40 DEERFIELD RD
PIZANIE, PAMELA	0140	270	22		000000	03701	00718	2	110 EDISON ST
PIZZOLATO, VICTOR & JULIA	0336	449	1.02	C288		08145	00967	2	288 BARNSTABLE DR
PIZZURRO, MARK M & DANIELLE	0299	425	47.01		000000	00117	00263	2	708 LAUREL LA
PLATOSZ, ANNA & ANDRZEJ	0381	485	16.01			00324	02321	2	415 VASSAR ST
PLATT, SHELDON & CAROLINE C TRSTES	0100	250	22.01			05281	01539	2	315 MONROE AVE
PLEKHOV, GALINA & JOSEPH	0066	222	1.02	C303		04008	00092	2	303 FIELDSTONE TERRACE
PLEWA, DANIEL S & JADWIGA K	0242	349	72		000000	03355	00220	2	312 JAMES WAY
PLOTKIN, ALEXANDER & ELLEN	0124	265	35.02		000000	08220	00303	2	43 SAXONIA AVENUE
PLOTNICK, DANIEL H & CHOW, CATHERINE	0371	478	11.01		000000	08128	00715	2	372 VIRGINIA ST
PLUNKETT, JOHN & JULIA	0212	331	7.03			02693	00039	2	138 CUMBERLAND CT
PLUNKETT, JR, JOHN A(V) & EVELYN C	0011	202	73.01	C4323		08480	00740	2	432C BROMLEY PL
POGGI, CHARLES FRANCIS XAVIER ETAL	0369	475	2		000000	04397	01348	2	362 CORNELL ST
POGGI, CHARLES J & THERESA K	0275	391	44			07399	00992	2	301 WILLIAM WAY
POHLMAN, ALAN P(V) & JANICE R.	0044	211	9		000000	07723	00377	2	48 KRYSCH LA
POIKAYIL, BILSON & FERNANDEZ, AARTHI	0346	455	27		000000	04940	00468	2	198 FOX HOLLOW RD
POKORNY, EDWARD & CAROLINA R	0380	484	47		000000	00151	00376	2	94 PRINCETON AVE
POLANCO, PEDRO & DULCE	0178	306	4		000000	09376	00022	2	22 LYONS ST
POLANCO, ARNALDO ANTONIO	0194	316	39.01			03567	00106	2	388 MONROE AVE
POLANSKY, WARREN (ETAL)	0093	245	51.06			01765	02006	2	11 ALEX COURT
POLERA, DOUGLAS & DARA F	0273	391	8		000000	03991	00751	2	337 WILLIAM WAY
POLETTI, JOHANNA C.	0031	206	24		000000	08173	00896	2	117 BARRETT LA
POLHEMUS, LIANNE M	0272	380	8		000000	08656	00897	2	323 JAMES WAY
POLIANDRO, SALVATORE M & DAWN M	0074	229	8		000000	09031	00056	2	573 POPLAR CT
POLICELLI, JOSEPH O & LAUREN F	0124	265	32		000000	04365	01235	2	24 VAN SCHAICK LA
POLIZZI, DENNIS & DONNA	0155	288	12		000000	07547	00377	2	289 MARTOM RD
POLIZZI, MARK A & CARA	0385	490	4.01			00129	00359	2	437 LOUISA AVE
POLLER, STEPHANIE M & MILLER, CASEY	0092	245	39		000000	04373	00117	2	612 BUENA VISTA WAY
POMERANTZ, SCOTT & DIANE	0395	497	42			08070	00534	2	102 HILLTOP LANE
POMPEO, JOSEPH & DOLORES	0332	449	1.02	C189		09165	00282	2	189 BREWSTER RD
PONCHAK, JOHN G (V) & SALLY B	0095	245	78.01					2	455 HARTUNG DR
POND, JONATHAN C & JENNIFER L	0383	487	4		000000	02664	02292	2	77 PRINCETON AVE
PONIATOWSKI, JESSICA L	0129	265	115		000000	00505	00643	2	43 MIDLAND AVE
POOL LOT LLC	0290	421	83					2	110 WILLOW POND COURT
POPE, ELIZABETH	0013	202	73.01	C4523		03335	00009	2	452C BROMLEY PL
POPE, RICHARD	0012	202	73.01	C4363		05310	01656	2	436C BROMLEY PL
POPEWINY, SUSAN T	0021	203	3.03	C443		04830	00994	2	443 WINDHAM CT N
POPPE, CHRISTOPHER J & DIANNE T	0405	498	47.01		000000	09140	00292	2	66 RAVINE AVE
POREMBIA, ANDREW & JENNIFER	0281	395	13		000000	07241	00402	2	197 HENRY PL
PORIADJIAN, JANET	0024	204	8		000000	02483	00990	2	404 PATTON PL
PORRO JR, STEVEN M & KAREN J	0075	230	10		000000	02705	01703	2	611 WOODFIELD RD
PORRO, KENNETH & KATHLEEN	0200	320	9		000000	08876	00466	2	15 PACE DR
PORSCHKE, ROBERT H & BARBARA I	0142	277	3		000000	06869	00592	2	21 DALE AVE
PORTA, LOUIS & ERICA C	0293	421.02	18		000000	00579	00130	2	493 IVY LA
PORTER (ETALS), SALLY	0372	479	7.01			08554	00347	2	52 WYCKOFF AVE
PORTER, JOSEPH	0114	262	5		000000	09594	00224	2	22 COLONIAL DR
PORTEUS, WILLIAM MATTHEW (DV) ETAL	0097	246	9		000000	04587	00071	15F	647 WISHING WELL RD
PORTNOY, JASON L & TAGJER, DANA	0396	497	51			04312	01937	2	108 HILLTOP LANE
PORTNOY, YEVGENIY & NAKAS, JENNY	0394	497	27.01			03922	01671	2	537 LAFAYETTE AVE
POSESS, CAROL TRSTE	0147	281	4.02			04907	00570	2	511 HARTUNG DR
POST, KEVIN & DENISE	0406	498	57		000000	07815	00334	2	365 HIL-RAY AVE
POSTLE, PATRICIA ANN (ETALS)	0269	379	2		000000	02593	01790	2	540 RICHARD PL
POTAKI, STEPHEN & LOURDES	0152	286	4		000000	09271	00163	2	359 MONROE AVE
POTTER, BRENT & NANCY	0162	291	15		000000	08090	00789	2	343 W STEVENS AVE
POTTER, DEBRA	0422	516	18		000000	07971	00534	2	531 RAVINE CT
POULAKIS, PETER J & ALEES MAGZANIAN	0313	434	16		000000	03845	01182	2	739 MOUNTAIN AVE
POWERS (ETAL), ERIC C	0121	264	11		000000	01426	02057	2	90 WOOD ST
POWERS, SEAN J & AJJAN, V	0193	316	25		000000	00254	02235	2	371 MARTOM RD

TAXING DISTRICT NO. 70 WYCKOFF

COUNTY NO. 02 BERGEN

NAME OF OWNER ADDITIONAL OWNERS	PAGE NO.	BLOCK NO.	LOT NO.	LOT QUALIF.	ACCOUNT NO.	DEED BOOK	DEED PAGE	CLASS	PROPERTY LOCATION
PRATT, VINCENZA S	0298	425	36		000000	01661	02455	2	703 HIGHVIEW DR
PRECISION MULTIPLE CONTROLS, INC.	0421	516	6.04			07314	00038	4B	HOPPER AVE
PREIS, MARGARET ANN	0395	497	30		000000	08530	00242	2	545 LAFAYETTE AVE
PRELL, CYNTHIA (TRSTES/ETAL)	0014	202	73.01	C6041		01711	01002	2	604A SUGARBUSH CT
PRELL, JOSHUA ADAM & GENNA WYNNE	0080	233	6		000000	04629	00126	2	635 QUACKENBUSH AVE
PREMINGER, MICHELE & MARK	0334	449	1.02	C238		03589	01572	2	238 BARNSTABLE DR
PRENDERGAST, WILLIAM J & ELLEN M	0052	214	86		000000	03358	00103	2	313 BIRCH PKWY
PRESSLEY, CHRISTOPHER ETAL	0029	206	6		000000	03252	01843	2	339 MEADOWBROOK RD
PRETTITORE, JAS P&DRAHOZAL, MARLIES	0081	233	14		000000	08461	00248	2	465 FRANKLIN AVE
PREZIOSI, ANDREW & JAIME LYN	0170	298	13		000000	09658	00389	2	58 HURLEY AVE
PRICE, BARBARA	0372	479	1		000000	08454	00675	2	51 HARVARD AVE
PRICE, THOMAS & GAIL	0284	400	24		000000	08343	00575	2	585 FARVIEW AVE
PRICE, MATTHEW BURKE ETAL	0036	208	89.01			05007	01154	2	105 LISA CT
PRIESTNER JR, WILLIAM F(V)&VIRGINIA	0167	294	7		000000	08461	00035	2	177 PACKARD AVE
PRINGLE, BRYAN & SARA	0100	250	20		000000	01806	00271	2	303 MONROE AVE
PRIOR IV, JOHN J & ALLISON JANE	0195	316	55.01		000000	02360	01665	2	383 BROWNSTONE CT
PRIORE, VINCENT & JULIE	0273	391	10		000000	01224	00810	2	349 WILLIAM WAY
PRITCH, ROBERT & CAROLYN	0127	265	84		000000	09113	00474	2	191 ANTHONY PL
PRIZZI, JOHN & ANNETTE	0234	347	2		000000	07630	00827	2	420 ELLIS PL
PROBERT, MICHAEL & EILEEN	0158	289	20		000000	07346	00688	2	318 VILLAGE PL
PROBERT, ROBERT (V) & ANNE S.	0398	497	53.01	C305		08074	00039	2	305 HUNTINGTON COURT
PROCHEL, GREGORY L & SUSAN	0265	377	49			04641	00085	2	501 LYDIA LANE
PROFITO INC	0073	226	7		000000			4A	385 CLINTON AVE
PROTIN, JEANNICK L.	0220	336.01	31			08072	00586	2	460 MASSEY CT
PROVISSIERO, ALICE V & MARY M	0277	392	6		000000			2	413 CALDWELL DR
PRUIKSMA, GERTRUDE CHARLENE	0090	245	3		000000	04210	00043	2	536 FRANKLIN AVE
PRUIKSMA, DORIS HAGEDORN	0367	470	2		000000	01821	02370	2	354 AUBURN ST
PRUIM, EDWARD J & MICHELLE C	0226	340	35			07982	00227	2	509 RUSSELL AVE
PSOMAS, JOHN & ROSEANNE	0267	377.01	75			07361	00581	2	520 LYDIA LANE
PSOTA, JOHN & JOHANNA	0324	442	3		000000	08678	00974	2	291 BRIARWOOD DR
PUCCIO, FREDERICK & KAREN	0031	206	34.03			08227	00956	2	340 CRESCENT AVE
PUCCIO, JOSEPH	0203	320	60		000000	09296	00158	2	390 WYCKOFF AVE
PUCHALIK, SARAH R & JOSEPH P III	0250	352	4		000000	00947	01800	2	269 CEDAR HILL AVE
PUGLIESE, JOSEPH PASQUALE ETAL	0220	337	6		000000	04513	01578	2	487 BERKELEY DR
PUGLISI, KENNETH & RUTHE, KELLY	0100	250	29		000000	08265	00393	2	367 PINWOOD DR
PULEO, FILOMENA & FORTUNATO B	0051	214	76		000000	09035	00330	2	300 WILEY PL
PULEO, KATHRYN A & WILLIAM J	0129	265	105		000000	02724	01449	2	79 MORLEY DR
PULLMAN, JOHN R. & MYRA S.	0356	462	10.01			07972	00693	2	365 ANNETTE CT
PUMILL, RICK & LEA	0267	377.01	73			07580	00077	2	510 LYDIA LANE
PURCIA (ETALS), ROSE MARY SILVESTRI	0423	516	21		000000	08790	00502	2	536 RAVINE CT
PURDY, FREDERICK	0246	350	11.01		000000	07046	00459	2	431 CEDAR HILL AVE
PURDY, JAY	0153	287	8		000000	05212	00001	2	313 VOORHIS AVE
PURDY, JAY & VILARDO, NICOLE	0188	314	50		000000	04193	01485	2	408 CORNWALL CT
PURISIMA, JONATHAN & JENICA	0080	233	1.02			03489	00869	2	466 CLINTON AVE
PURUGGANAN, DANILO & VICTORIA	0018	202.02	41		000000	04818	01469	2	445 PATTON PL
PURUT, HARUTYUN & TALINE	0395	497	39			08126	00566	2	103 HILLTOP LANE
PURVIN, KEVIN J & CARRIE H	0035	208	63		000000	09071	00153	2	246 MEADOWBROOK RD
PURWIN, STEVEN J & PEGGY A	0032	206	43			08420	00766	2	330 BROOKSIDE AVE
PUSTUS, JAMIE L.	0328	443	36		000000	07779	00722	2	690 MOUNTAIN AVE
PUZIO, THOMAS	0177	305	19			01720	01724	2	58 ROBERT CT
PUZO, RICHARD	0140	270	18		000000	03008	00479	2	100 EDISON ST
PYREDDY, VIJAY R	0393	497	6		000000	00474	00054	2	466 GRANDVIEW AVE
QUALTERS, KEVIN & SHERYL	0319	437	32			01886	00935	1	751 SQUAWBROOK RD
QUANDOUR, MURAD & BARSIK, TAMARA ETAL	0187	314	32		000000	04854	00436	2	436 WEYMOUTH DR
QUARTO, PAUL & NATALYA	0293	421.02	57			01520	02071	2	500 COUDERT PL
QUARTUCCIO, DOMINICK & AMY	0008	202	73.01	C4081		03948	01886	2	408A BROMLEY PL
QUENTZEL, EVAN D & APRIL K LEE	0356	462	15		000000	05130	00577	2	367 BUTTERNUT AVE
QUEVEDO, ANTHONY J (V) & KATHLEEN K	0349	456	20		000000	07498	00326	2	164 COTTAGE RD
QUILL, PATRICK & ERIN	0250	351	36		000000	09115	00150	2	384 ATWOOD PL
QUINN, CHRISTOPHER & ASHLEY	0198	318	14		000000	04759	00142	2	424 COLONY CT
QUINN, JEANINE	0330	449	1.02	C139		03351	00270	2	139 BREWSTER RD
QUINN, JOHN P & DEBRA M	0123	265	17		000000	08383	00165	2	34 HURLEY AVE
QUINN, MELISSA	0121	264	8		000000	03104	01092	2	157 CRESCENT AVE
QUINN, MICHAEL & CYNTHIA	0208	321	12.01			08112	00199	2	367 CANTERBURY LA
QUINN, ROBERT M & PHYLLIS M	0334	449	1.02	C234		02918	00225	2	234 BARNSTABLE DR
QUINN, RORY J & JANE E	0067	222	1.02	C602		08662	00452	2	602 FIELDSTONE TERRACE
QUINN, PATRICK&LUCIANI, STEPHANIE P	0253	352	39		000000	03407	00828	2	280 WYCKOFF AVE
QUINONES, STEPHEN & DIANNE	0174	302	4		000000	02793	00870	2	152 ELMWOOD PL

TAXING DISTRICT NO. 70 WYCKOFF

COUNTY NO. 02 BERGEN

NAME OF OWNER ADDITIONAL OWNERS	PAGE NO.	BLOCK NO.	LOT NO.	LOT QUALIF.	ACCOUNT NO.	DEED BOOK	DEED PAGE	CLASS	PROPERTY LOCATION
QUIROGA, WALTER & SEAGER, MARTHA R SILVESTRI FAM PRNTSP% RACANO, MICHAEL & LISA RACIOPI, ROBERT J & STEPHANIE	0242 0423 0283 0418	349 516 400 509	70 36 18 1		000000 000000 000000 000000	02880 08006 07978 08127	01679 00466 00005 00814	2 4A 2 2	469 CEDAR HILL AVE 549 GOFFLE RD 715 KENNEDY CT 530 FRANKLIN TER
RACKOFF, ANDREW & ALLISON RADOVICI, THEODORE & SARAH RAFF, DONALD L RAFF, CAROL A	0263 0023 0203 0158	377 203 320 289	19 23 67 18		000000 000000 000000 000000	04319 08350 07089 08514	00396 00774 00948 00028	2 2 2 2	487 RICHARD PL 297 BROOKSIDE AVE 380 WEST SHORE DR 326 VILLAGE PL
RAFFAELE(ETAL), FRANK A RAFFERTY, STEPHEN & JULIE TRSTES RAFFERTY, STEPHEN & JULIE TRSTES RAFFO, GIOVANNI(JUAN)&LYNNE SPREEN-	0366 0077 0306 0165	466 231 429 293	52.05 3 42 16.02	C15	000000 000000 000000 000000	04795 04462 04463 08325	01295 00618 00396 00336	2 2 2 2	383 AUBURN STREET 530 CLINTON AVE 355 RUIT FARM RD 72 HEATHER LANE
RAFFO, JAUN J(GIOVANNI)&SPREEN,LYNNE RAGHEB, SAMEH MAKRAM & NEVINE FAM RAGONE, ANDREW & DIANA RAGONE, ANTHONY	0244 0245 0063 0357	349 349 218 462	89 102 4 26		000000 000000 000000 000000	08325 08399 09622 02262	00336 00784 00223 02284	2 2 2 2	485 EISENHOWER CT 446 MEER AVE 371 HARVEY CT 400 ANNETTE CT
RAGONE, MICHAEL & MARIA A RAHBAR, FARIBA & KAZEMI-ZANJANI, MAYS RAIMO, STEPHEN E & STEPHANIE L RAJAGOPAL, REVATI TRUSTEE	0392 0120 0405 0388	497 263 498 491	2 62 40.02 27		000000 000000 000000 000000	03714 01136 01572 04930	00602 01209 01433 00476	2 2 2 2	484 GRANDVIEW AVE 93 HARDING RD 476 LAFAYETTE AVE 435 LINCOLN AVE
RAJI, HAMED H & NAOMI RAKHLIN, MICHAEL & INNA RAKOW, JOEL & JANE RALEIGH (TRSTE), CHARLES	0255 0399 0294 0017	353 497 421.02 202.02	2.03 53.01 70 14	C512	000000 000000 000000 000000	09197 08106 03209 00877	00424 00784 00020 00468	2 2 2 1	278 NEWTOWN RD 512 HUNTINGTON COURT 505 IVY LA LAKE RD - REAR
RALEIGH (TRSTE), CHARLES RALPH, JOSEPH E & B JOAN RAMAN, NANDIKKARA V & SWARUP R RAMAPO INDIAN HILLS REG HIGH SCHOOL	0017 0293 0424 0283	202.02 421.02 516 400	15 15 56 10		000000 000000 000000 000000	00877 00000 04848 07179	00468 00000 01347 00074	2 2 2 15A	442 LAKE RD 735 ALBEMARLE ST 61 JOHN ST EDER AVE
RAMESDORFER, DONALD (V) & MANDRY, J RANGE, TIMOTHY J & FRANCINE G RAMIREZ, CARLOS & JAYNE RAMIREZ, JOANNE & GURBA, JOHN	0181 0388 0044 0337	310 491 211 449	5 17 1 15		000000 000000 000000 000000	07179 00748 07754 02990	00074 00819 00282 01025	2 2 2 2	492 FAIRFIELD RD 427 GOFFLE RD 56 KRYSC LA 102 KAREN PL
RAMOS, JONATHAN & LISA RAMSEY, PETER & SALLY RANA, NUZHAT RAND, AMIR & ERIN	0039 0205 0360 0043	208.01 320 462 209	15 92 76 9		000000 000000 000000 000000	01524 07466 01087 03021	00906 00385 01861 02288	2 2 2 2	26 MANOR RD 316 W STEVENS AVE 188 WYCKOFF AVE 73 BARRETT LA
RANDAZZO, CONCETTINA RANDAZZO, LEONARD & JANE RANDAZZO, LUDWIG RANEY, HAROLD A & CAROL	0407 0260 0414 0108	498 366 499 259	84 4 1 10		000000 000000 000000 000000	00820 05224 00704 00431	01238 00558 01628 00122	2 2 2 2	372 HIL-RAY AVE 547 EDER AVE 346 HIL-RAY AVE 5 WARD AVE
RAPPORT, ROBERT J. & CHRISTOPHER, DIANE RAPUANO, CATHERINE RASCHEN, KYLE J & LAUREN M RASNAKE, LUKE B	0237 0014 0345 0301	349 202 455 426	4.03 73.01 9 3	C5121	000000 000000 000000 000000	07834 03128 04161 01809	00750 01735 01054 02065	2 2 2 2	415 DRURY LANE 512A ASPEN LA 464 CALDWELL DR 827 CHARNWOOD DR
RASOVIC, CAROL LYNN & MICHAEL (TRSTES) RAUPERS, WENDY RAUSCHER, RICHARD & KIM RAUSH, ROBERT E & DONNA	0054 0219 0147 0348	214 336 281 456	122 25 8 4		000000 000000 000000 000000	01809 09085 08421 04381	02065 00281 00085 01367	2 2 2 2	273 BIRCH PKWY 540 WAVERLY RD 536 TAUNTON RD 408 BUCKINGHAM CIR
RAVENSBERGEN, MICHAEL C. & ANNA B. RAVETTINE, BRIAN & CHRISTINE RAWAL, SANDEEP & PARUL RAY, RICHARD & KATHLEEN	0025 0042 0022 0246	204 208.01 203 350	14 119 12.05 6		000000 000000 000000 000000	08021 09105 00244 07803	00236 00491 00396 00452	2 2 2 2	415 WOODBURY DR 30 VAN BLARCOM LA 265 BROOKSIDE AVE 295 WYCKOFF AVE
RAYMOND, JAMES J & DEBORAH A RAYMOND, KEITH M & LYDIA E RE, PAMELA L & MINO, BARRY J REA, BRETT A. & BETH E.	0251 0125 0110 0315	352 265 259 436	21 46 25.02 9	C502	000000 000000 000000 000000	08903 01267 02736 07741	00319 00609 02077 00251	2 2 2 2	367 HEIGHTS RD 75 SAXONIA AVE 502 BARRISTER CT 352 MULBERRY CT
READ, JOSEPH A & MARY A READIE, JEAN READING, CAROLE T REAL T LLC	0118 0305 0014 0317	263 428 202 437	41 21 73.01 7	C5084	000000 000000 000000 000000	07585 01456 04685 03206	00928 01165 00072 00526	2 2 2 2	21 SHERWOOD LA 192 WAYFAIR CIR 508D ASPEN LA 810 MOUNTAIN AVE
REDA, MARIA REDMANN, EDWARD H JR & GENEVIEVE REED, CHRISTOPHER S. & CARRIE M. REGA, MICHAEL & CARLA	0237 0132 0130 0249	349 266 265 351	2 7 128 23		000000 000000 000000 000000	04387 08091 09448 01059	01631 00944 00167 01453	2 2 2 2	379 WYCKOFF AVE 109 SHELTON ST 41 WILD DUCK RD 294 WYCKOFF AVE
REGA, LOUIS & SUSIE C REGAN, WILLIAM & KAREN REHBEIN, KEVIN & LAURA REICHERT, GEOFFREY A & CATHERINE A	0168 0288 0101 0286	295 421 250 411	3 44 45 27		000000 000000 000000 000000	01059 00973 03226 03226	01453 01915 02432 02432	2 2 2 2	166 RALPH AVE 767 CHARNWOOD DR 383 OAKWOOD DR 511 HARVEST CT

TAXING DISTRICT NO. 70 WYCKOFF

COUNTY NO. 02 BERGEN

NAME OF OWNER ADDITIONAL OWNERS	PAGE NO.	BLOCK NO.	LOT NO.	LOT QUALIF.	ACCOUNT NO.	DEED BOOK PAGE	PROPERTY CLASS LOCATION
REIDY, PATRICK G & CHRISTINE F	0254	352	58		000000	08643 00077	2 306 CEDAR HILL AVE
REILLY, MICHAEL T & LINDA S	0260	366	7		000000	04266 00281	2 539 FARVIEW AVE
REILLY, THOMAS J & DIANA J	0067	222	1.02	C608		08441 00023	2 608 FIELDSTONE TERRACE
REILLY, JOHN P & CATHERINE A	0222	338	12			07029 00337	2 558 MILLER CT
REIN, IRWIN R & MARSHA L	0188	314	39		000000		2 424 CARLTON RD
REINAUER, JASON & DIANA	0179	307	2		000000	02616 01779	2 11 HOWARD ST
REINAUER, JOANNE	0154	288	5		000000	02441 00300	2 224 VAN HOUTEN AVE
REINEKE, ROBERT D & PATRICIA R	0169	298	2		000000	07028 00357	2 71 RODGER CT
REINER, KEVIN	0024	204	3		000000	00760 02148	2 424 PATTON PL
REINER, KEVIN & ALBERT	0018	202.02	33		000000	02124 00381	2 413 PATTON PL
REINHARDT, STEVEN & MARILYN	0391	491	68				2 416 LINCOLN AVE
REINHARDT, STEVEN & VIANI, J	0411	498	144		000000	01074 02061	2 479 LOUISA AVE
REINITZ, FRANCINE L	0187	314	37		000000	07591 00224	2 434 CARLTON RD
REITER, TRAVIS & CAITLIN, REITER	0144	278	17		000000	03748 01063	2 22 DALE AVE
RELLO, THOMAS & MARITA ANN	0243	349	75		000000	07427 00694	2 488 BOOTH CT
REMINGTON, ARLENE	0143	277	16				1 43 KENNEDY DR
RENFRO, PAUL D	0398	497	53.01	C209		01275 02424	2 209 HUNTINGTON COURT
RENICK, FRANK J & RUTH ANN	0384	487	42.01				2 434 LAFAYETTE AVE
RENNER, CHRISTIAN & SARAH	0268	378	6		000000	01726 00439	2 507 EUGENE WAY
REPETTO, MICHAEL E & KAREN E	0193	316	26		000000	07541 00331	2 375 MARTOM RD
RESCH, BARBRA	0186	314	19		000000	05109 01597	2 458 WEYMOUTH DR
RESER, KURT & SUZANNE	0068	222	1.02	C804		04922 01482	2 804 FIELDSTONE TERRACE
RESKA, JASON P & NATALIE C	0291	421	91			01357 00602	2 694 CHARNWOOD DR
RESTIVO, PHILIP & PARALEE	0193	316	24		000000	07439 00130	2 367 MARTOM RD
RETTIG, ROBERT A. & NANCY CLAUSS	0217	335	56			07693 00909	2 587 MILLER RD
REVERE, RYAN & DANIELLE	0213	331	15		000000	05292 00915	2 172 PACKARD AVE
REW, SCOTT & SUE ELLEN	0413	498.01	132		000000	07625 00678	2 477 LINCOLN AVE
REYNOLDS, BARBARA J.	0105	257	3		000000	08349 00604	2 242 WOODLAND AVE
REYNOLDS, GLEN T & ELIZABETH T	0344	455	6		000000	08241 00224	2 480 CALDWELL DR
REYNOLDS, PETER B & HELENE F	0050	214	51		000000	08207 00021	2 298 ADAMS CT
REZZONICO, PAUL & ROBERTA	0054	214	108.01		000000	01400 00056	2 347 RODNEY RD
RHOAT, LOUISE EILEEN & KARP, MARY	0416	506	18		000000	06839 00724	2 543 FRANKLIN TER
RICCIO, MICHAEL G & LYNN	0155	288	13		000000	07043 00177	2 279 VILLAGE PL
RICE, DARREN & PAULA	0320	439	7		000000	08295 00056	2 723 WILLOW RUN
RICHARDS, STEVEN J & SHERRY	0006	202	60		000000	07156 00665	2 436 WOODBURY DR
RICHTER-GREGORY, DIANA	0233	346	59		000000	08507 00614	2 456 GEORGE PL
RICHTER, SCOTT M & ANDREA D	0223	339	5		000000	01625 02316	2 542 CHESTNUT ST
RICKENBACH, JAMES & BARBERIO, ANDREA	0294	421.02	76			04378 00559	2 497 CRANKSHAW PL
RICKERT, B DOUGLAS JR & HOLLY N	0089	244	10		000000	07635 00221	2 565 COVINGTON PL
RIDGEWAY, MICHELLE	0139	270	3		000000	02696 00215	2 119 WOOD ST
RIDGEWOOD, VILLAGE OF	0130	265	119.X		000000		1 MIDLAND AVE - REAR
RIDGEWOOD, VILLAGE OF	0003	201.01	19				15C WYCKOFF AVE
RIDGEWOOD, VILLAGE OF	0003	201.01	19.X				1 WYCKOFF AVE
RIDGEWOOD, VILLAGE OF	0095	245	83		000000		15C HARTUNG DR
RIDGEWOOD, VILLAGE OF	0095	245	83.X		000000		1 HARTUNG DR
RIDGEWOOD, VILLAGE OF	0104	256	6		000000		15C VOORHIS AVE - REAR
RIDGEWOOD, VILLAGE OF	0104	256	6.X		000000		1 VOORHIS AVE - REAR
RIDGEWOOD, VILLAGE OF	0130	265	119		000000		15C MIDLAND AVE - REAR
RIDGEWOOD, VILLAGE OF	0163	292	3				15C NEELEN DRIVE
RIDGEWOOD, VILLAGE OF	0163	292	3.X		000000		1 NEELEN DR
RIDGEWOOD, VILLAGE OF	0180	309	10.X		000000		1 CARLTON RD
RIDGEWOOD, VILLAGE OF	0181	309	10.01		000000		15C CARLTON RD
RIDGEWOOD, VILLAGE OF	0203	320	61.01		000000		15C WYCKOFF AVE
RIDGEWOOD, VILLAGE OF	0203	320	61.01X				1 396 WYCKOFF AVENUE
RIDGEWOOD, VILLAGE OF	0220	337	9		000000		15C VANCE AVE
RIDGEWOOD, VILLAGE OF	0220	337	9.X		000000		1 VANCE AVE
RIDGEWOOD, VILLAGE OF	0227	343	8		000000		15C RTE 208
RIDGEWOOD, VILLAGE OF	0227	343	8.X		000000		1 RTE 208
RIDGEWOOD, VILLAGE OF	0230	346	5		000000		15C RUSSELL AVE
RIDGEWOOD, VILLAGE OF	0230	346	5.X		000000		1 RUSSELL AVE
RIDGEWOOD, VILLAGE OF	0244	349	91		000000		15C MEER AVE
RIDGEWOOD, VILLAGE OF	0244	349	91.X		000000		1 MEER AVE
RIDGEWOOD, VILLAGE OF	0254	353	1		000000		15C NEWTOWN RD
RIDGEWOOD, VILLAGE OF	0254	353	1.X		000000		1 NEWTOWN RD
RIDGEWOOD, VILLAGE OF	0278	392	24		000000		15C CEDAR HILL AVE
RIDGEWOOD, VILLAGE OF	0278	392	24.X		000000		1 CEDAR HILL AVE
RIDGEWOOD, VILLAGE OF	0327	443	32		000000		15C HOLLY DR
RIDGEWOOD, VILLAGE OF	0327	443	32.X		000000		1 HOLLY DR

TAXING DISTRICT NO. 70 WYCKOFF

COUNTY NO. 02 BERGEN

NAME OF OWNER ADDITIONAL OWNERS	PAGE NO.	BLOCK NO.	LOT NO.	LOT QUALIF.	ACCOUNT NO.	DEED BOOK PAGE	CLASS	PROPERTY LOCATION
RIDGEWOOD, VILLAGE OF	0329	443	50.01				15C	MOUNTAIN AVE - REAR
RIDGEWOOD, VILLAGE OF	0329	443	50.01X				1	MOUNTAIN AVE - REAR
RIDGEWOOD, VILLAGE OF	0347	455	36		000000		15C	RTE 208
RIDGEWOOD, VILLAGE OF	0347	455	36.X				1	RTE 208
RIDGEWOOD, VILLAGE OF	0377	483	33		000000		15C	LAFAYETTE AVE
RIDGEWOOD, VILLAGE OF	0378	483	33.X		000000		1	LAFAYETTE AVE
RIDGEWOOD, VILLAGE OF	0148	282	3.01				15C	480 HARTUNG DR
RIDGEWOOD, VILLAGE OF	0148	282	3.01X				1	480 HARTUNG DR
RIDKES, MICHAEL S & DIANE	0311	432	5.02			000000 000000	2	718 HIGHVIEW DR
RIEBESSELL, ARTHUR H	0258	354	43		000000	01260 01074	2	200 HENRY PL
RIEHL, ANGELA T.	0234	346	64		000000	07941 00899	2	481 ACKERSON AVE
RIESS, MAX	0127	265	77		000000	00310 00276	2	144 FRANKLIN AVE
RIESS, WOLFRAM W & DIANE J	0252	352	23		000000	07039 00603	2	266 MERLIN PL
RIETHER, KAREN	0135	267	19		000000		2	100 SHELDON ST
RIFAI-BASHJAWISH, HODA	0307	429.01	13.04		000000	04401 01985	2	375 VAN BEEKUM PL
RIFFLARD, MICHAEL & TONI ANN CHIAVELLI	0023	203	15		000000	03191 00340	2	341 BROOKSIDE AVE
RIGANTE, DOMENIC & JACQUELINE	0386	490	24		000000	08771 00075	2	465 LOUISA AVE
RIGBY, BRIAN M & KELLIE E	0195	316	46		000000	00590 01260	2	378 MONROE AVE
RIGBY, JEFFREY A & MARIYA	0124	265	34		000000	02518 00520	2	32 VAN SCHAICK LA
RIGBY, KEVIN T & MARY G	0185	313	15		000000	03992 01015	2	465 WEYMOUTH DR
RIGHTHAND, BARBARA JO	0033	207	2		000000	08151 00453	2	339 BLUE HILL TER
RIGTRUP, MATT & LAURA	0387	491	5			04661 01221	2	23 WYCKOFF AVE
RILEY, KAREN E. & JAMES	0357	462	25		000000	07949 00793	2	120 WYCKOFF AVE
RINDERKNECHT, DAVID L & JANE M	0384	488	1.01				2	430 RADCLIFF ST
RINDERKNECHT, MICHAEL & MICHELLE	0369	475	3		000000	07613 00582	2	364 CORNELL ST
RING, DAVID & MICHELE	0114	262	2		000000	09122 00021	2	10 COLONIAL DR
RINGER, JOHN C & DEBORAH E TRSTES	0181	310	8		000000	02568 01522	2	484 FAIRFIELD RD
RINGLEY, ROBERT & LINDA	0245	350	2		000000	07566 00017	2	319 WYCKOFF AVE
RIOS, MARK & AMY V	0227	343	1		000000	04093 01376	2	441 JAMES WAY
RIOTTO, ANTHONY & ROSA M	0295	422	13		000000	00739 01440	2	718 ALBEMARLE ST
RIPJAW REALTY LLC	0126	265	68		000000	05215 01775	2	192 CRESCENT AVE
RISKIN, ILYA & NEDA	0376	483	6		000000	04261 01180	2	129 WYCKOFF AVE
RISS (ETAL), ALEX	0187	314	33		000000	00935 01964	2	430 WEYMOUTH DR
RISSEUW, CYNTHIA IRENE	0280	394	11		000000	07830 00384	2	248 EASTVIEW TER
RITTER, JOHN & JOAN	0129	265	106		000000	07776 00365	2	85 MORLEY DR
RIVERA, ROBERT STEVEN	0137	268	19		000000	03668 01326	2	100 LINDEN ST
RIZKALLA, WAFIK	0132	266	12		000000	04605 01995	2	97 SHELDON ST
RIZKALLA, ANDREW & JESSICA	0272	380	3		000000	03813 00190	2	349 JAMES WAY
RIZVANI, NEKIJE	0107	258	32		000000	01086 01707	2	252 MONROE AVE
RIZZO, CARL A & ANN T	0111	259	33		000000	08356 00717	2	245 DEMAREST AVE
RIZZO, JOSEPH & DEBORAH	0208	321	15		000000	00574 01649	2	349 CANTERBURY LA
RIZZO, LANCE & KRISTEN ALVES	0101	250	42		000000	00294 01258	2	367 OAKWOOD DR
RIZZO, ANTHONY P. & MELISSA	0175	303	2.01			07743 00768	2	112 MIDLAND AVE
RIZZO, CHRISTOPHER & CHRISTINA	0267	377.01	70			04947 00224	2	515 LONG DR
RJ BELL REALTY ASSOC INC OF NJ CORP	0071	223	1		000000	07515 00415	4B	465 W MAIN ST
RNC REALTY, L.L.C. C/O CAUCHARD	0074	227	2		000000	07923 00316	4A	373 CLINTON AVENUE
ROBAYO, ALEJANDRO & DONNA	0120	264	4		000000	00219 00270	2	48 HARDING RD
ROBBINS, ROBERT J & ANNE M	0403	497.01	8			08169 00524	2	505 STONEWALL COURT
ROBERSON, DONALD & CYNTHIE	0188	314	46		000000	04875 01695	2	415 CORNWALL CT
ROBERTO, GARY	0167	293	16.02	C9		05069 00230	2	60 HEATHER LANE
ROBERTO, TODD L	0164	293	3		000000	08576 00593	2	197 GODWIN AVE
ROBERTS, BRIAN C & TARA A	0297	425	25		000000	08172 00885	2	688 TERRACE HTS
ROBERTS, DALE	0065	219	21		000000	08094 00230	2	308 GODWIN AVE
ROBERTSON FAMILY REAL ESTATE LLC	0071	223	4		000000	03130 00259	4B	445 W MAIN ST
ROBERTSON, JEFFREY S. & LISA A.	0204	320	80		000000	08354 00510	2	17 GLEN DR
ROBINSON, CHARLES & NOELLE	0370	475	16		000000	00806 02173	2	361 DARTMOUTH ST
ROBINSON, MICHAEL D. & ALISA M.	0229	345	10		000000	07879 00688	2	462 FLORENCE AVE
ROCHE, ROBERT P & CHRISTINE K	0040	208.01	29		000000	07131 00363	2	306 MEADOWBROOK RD
ROCKLAND ELECTRIC CO C/O DEPT. BH19	0071	223	5		000000		4B	427 W MAIN ST
ROCKLAND ELECTRIC CO C/O PALMATIER	0005	202	7.02				1	WYCKOFF AVE REAR
RODDA, DONALD T (V) & EILEEN	0348	456	5		000000	07570 00781	2	402 BUCKINGHAM CIR
RODEIRO, JOHN & ROSA	0411	498	125		000000	00879 00232	2	480 LINCOLN AVE
RODEIRO, JUAN B & ROSA	0413	498.01	130			01894 01568	2	485 LINCOLN AVE
RODRIGUEZ, DANIEL & NATALIE	0079	232	16		000000	08543 00251	2	604 WOODFIELD RD
RODRIGUEZ, EMMANUEL ETAL	0361	462	89			03226 00475	2	201 HILLCREST AVE
RODRIGUEZ, DIONIS & MELISSA	0241	349	42		000000	04427 00812	2	300 CALVIN CT
RODRIGUEZ, GEORGE & BARON, JESSICA	0350	456	46		000000	04332 00113	2	167 COTTAGE RD
RODRIGUEZ, MIGUEL & ANGELA	0093	245	51.02			07981 00578	2	4 ALEX COURT

TAXING DISTRICT NO. 70 WYCKOFF

COUNTY NO. 02 BERGEN

NAME OF OWNER ADDITIONAL OWNERS	PAGE NO.	BLOCK NO.	LOT NO.	LOT QUALIF.	ACCOUNT NO.	DEED BOOK	DEED PAGE	CLASS	PROPERTY LOCATION
RODRIGUEZ,VICTOR&DIAZ,JENNIFER M	0056	215	11		000000	04703	00775	2	762 WYCKOFF AVE
ROE JR, MARTIN E & ERIN B	0394	497	14		000000	03054	01741	2	495 LAFAYETTE AVE
ROEDER, DOUGLAS N & DEBRA O	0285	411	12.02			08304	00445	2	480 SICOMAC AVE
ROEDER, KYLE & CHRISTINE A	0351	456	48		000000	01666	00136	2	161 COTTAGE RD
ROESSLER, EDWARD JR. (V) & JUNE	0404	498	23.02					2	445 LEBANON ST
ROGASKI, ANTHONY E. & EILEEN C.	0316	436	24.02			07658	00370	2	674 BIRCHWOOD DR
ROGERS,DEBRA	0216	335	25.02		000000	06850	00436	2	539 MILLER RD
ROGOVICH, JOSEPH J & CHRISTINE	0264	377	25		000000	00169	02217	2	517 RICHARD PL
ROGOVICH,CHRISTOPHER M & SAMANTHA A	0101	250	46		000000	01647	02160	2	381 OAKWOOD DR
ROHNER, MICHAEL & SHANNON	0415	506	3		000000	00719	01189	2	75 RAVINE AVE
ROLBAND, JORDAN & DIANA INGUI-	0303	428	1		000000	03048	02470	2	212 WAYFAIR CIR
ROLLA (ETAL), DANIEL J	0172	300	15		000000	00145	00281	2	140 RIDGE RD
ROMAN (ETAL), ROBERT J	0119	263	48		000000	08236	00014	2	39 HARDING RD
ROMAN-BAUMEISTER, MORGAN ETAL	0195	316	54		000000	04312	01086	2	350 MONROE AVE
ROMAN, MITCHELL L & ILENE	0342	453	9		000000	08101	00041	2	159 FOX HOLLOW RD
ROMAN,BRADFORD K & LINDSAY J	0225	340	30			03459	01205	2	520 SUZANETTE PL
ROMANDETTA, ANTHONY JR & JANET	0231	346	16		000000	06927	00937	2	407 WYCKOFF AVE
ROMANO, ANTHONY & MAUREEN LYONS	0174	302	6		000000	01485	01112	2	140 ELMWOOD PL
ROMANO, THOMAS & MARY	0279	393	10		000000	04822	00448	2	230 WYCKOFF AVE
ROMANO,ANTHONY & JOSEPHINE	0413	498.01	139		000000	06763	00216	2	486 LOUISA AVE
ROMANZO, GREGORY & CYNTHIA	0217	335	55		000000	01738	00167	2	593 MILLER RD
ROME, MICHAEL & MONICA	0333	449	1.02	C229		04713	00911	2	229 BARNSTABLE DR
ROME, SERGEY & INESSA	0227	343	7		000000	08631	00492	2	481 JAMES WAY
ROMEO, STEVEN P (ETAL)	0325	442	12		000000	01766	00866	2	717 HICKORY HILL RD
ROMERO, JOHNNY & MARSHA	0134	267	14		000000	04640	01670	2	95 LINDEN ST
ROMERO, YURI C	0108	259	14		000000	01664	00319	2	6 WARD AVE
ROMITO,ELLEN MARIE	0245	349	101		000000	04573	01784	2	452 MEER AVE
ROMOND, RUSSELL & VERONICA	0141	275	1		000000	01456	02182	2	200 ANTHONY PL
RONGA, DOMENICK & SUSAN	0056	216	1.01		000000	07053	00975	2	744 WYCKOFF AVE
ROONEY, PAMELA	0411	498	127			04699	00023	2	486 LINCOLN AVE
ROSA,ALAN & JACQUELINE M	0317	436	31			03571	01911	2	701 GALENKAMP COURT
ROSARIO CORTINA WYCKOFF L.L.C.	0074	227	1		000000	08475	00951	4A	372 MAIN ST
ROSCIO, RICHARD & JACQUELINE L	0122	265	4		000000	08493	00720	2	59 VAN SCHAIK LA
ROSE SILVESTRI FMLY LTD PTRNSHP #1	0424	516	37		000000			2	553 GOFFLE RD
ROSE, PAUL & SANDRA	0059	217	17		000000	08097	00105	2	117 FROST CT
ROSEN, JASON & SOPHYA	0265	377	45			04359	00797	2	502 LONG DR
ROSEN, RICHARD & MELISSA	0295	422	8		000000	04106	00556	2	474 IVY LANE
ROSEN,JED & SAUL,PATRICIA	0313	434	9		000000	03585	01128	2	711 MOUNTAIN AVE
ROSENBERG, DANIEL & KATE	0359	462	55		000000	02122	01770	2	379 CIRCLE DR
ROSENHAUS, ALAN S & SUZANNE H	0040	208.01	31		000000	07547	00797	2	298 MEADOWBROOK RD
ROSENSKI, NURIT	0283	400	9		000000	01486	01708	2	709 TIMBERLINE DR
ROSENSTEIN, JEFFREY & RANDI FRANK	0143	278	6.01		000000	08519	00292	2	10 BURMA RD
ROSENSWEIG, RONALD & DOMBROWSKY, L	0232	346	25		000000			2	413 ELLIS PL
ROSOLANKO, NICHOLAS & KRISTEN	0315	436	12		000000	00138	00139	2	364 MULBERRY CT
ROSS, ROBERT E & MARIE C	0020	203	3.03	C404		09092	00200	2	404 WINDHAM CT N
ROSSEN, SCOTT & JAN	0342	453	10		000000	02687	02018	2	155 FOX HOLLOW RD
ROSSI, CHRISTOPHER I & JEANINE Y	0377	483	31		000000	07442	00452	2	435 LAFAYETTE AVE
ROSSI, FRANK J (ETAL)	0087	240	3		000000	01527	01038	4A	253 EVERETT AVE
ROSSICCI-VALE, STACEY	0129	265	118.01		000000	02879	02255	2	55 MIDLAND AVE
ROTELLA,CHRISTOPHER	0078	231	16		000000	04703	01398	15F	633 FAIRVIEW PL
ROTELLO, ROBERT & PATRICIA TRSTES	0327	443	31		000000	05244	00638	2	342 HOLLY DR
ROTHMAN, HARLAN S & JENNIFER L	0207	321	5		000000	01448	01646	2	342 ALLISON WAY
ROTOLI, TANIA	0117	263	30		000000	02013	00725	2	206 FRANKLIN AVE
ROTOLI, VINCENZO & CARLA	0404	498	36		000000	04748	00391	2	460 LAFAYETTE AVE
ROTZMAN, RICHARD & KELLY	0096	245	100			01761	00114	2	580 SOUTH WOODFIELD RD
ROUFANIS, CONSTANTINE	0359	462	52.01			01953	00041	2	371 CIRCLE DR
ROUGHGARDEN, DOROTHY	0134	267	12		000000	02903	00335	2	101 LINDEN ST
ROUGHGARDEN, TROY & SOPHIA	0235	347	8		000000	00560	02225	2	459 VICTOR WAY
ROUSSEAU, THOMAS F. & JILL B.	0307	429.01	13.01		000000			2	759 MOUNTAIN AVE
ROUSSOS (ETAL), JACLYN	0200	320	8		000000	00124	02371	2	9 PACE DR
ROWAN, KRISTEN W	0133	266	23		000000	04405	01100	2	206 GODWIN AVE
ROWAN, RICHARD E & LYNN B	0152	287	1		000000	01733	01638	2	300 MONROE AVE
ROWE, MARC C & TINA B	0235	347	7		000000	01739	00453	2	453 VICTOR WAY
ROWE,LEONARD(V)&MARY	0266	377	87			08476	00745	2	513 LYDIA LANE
ROZA, BONDI & FANI	0078	231	21		000000	07328	00718	2	519 OLD WOODS RD
ROZEMA, MICHAEL JOHN & VICTORIA	0218	336	8		000000	02990	02273	2	521 HELENA AVE
ROZMAN, ADAM S & SHARON L	0227	343	11		000000	08592	00852	2	501 JAMES WAY
ROZOVSKIY, ALEKSANDR & YULIA	0142	276	9		000000	04399	00765	2	45 LEONARD DR

TAXING DISTRICT NO. 70 WYCKOFF

COUNTY NO. 02 BERGEN

NAME OF OWNER ADDITIONAL OWNERS	PAGE NO.	BLOCK NO.	LOT NO.	LOT QUALIF.	ACCOUNT NO.	DEED BOOK	DEED PAGE	CLASS	PROPERTY LOCATION
RRG REALTY LLC%GARY PIRES	0026	205	2		000000	08184	00145	4A 393	CRESCENT AVE
RSMS LLC	0288	421	10		000000	01221	00936	2 488	CRANKSHAW PL
RUBACKY, PETER S & LESLIE A	0311	432	3		000000	07482	00734	2 724	HIGHVIEW DR
RUBENSTEIN, MELISSA D	0114	261	16		000000	04284	00237	2 11	COLONIAL DR
RUBIN, ALAN & ROBYN S	0022	203	6		000000	07451	00100	2 355	STRATTON CT
RUBINO, ANTHONY J (V) & CONSTANCE	0338	449	30		000000			2 400	NEW YORK AVE
RUCKEL, WILLIAM E.J.	0133	266	29		000000	07813	00043	2 220	GODWIN AVE
RUDIS, WENDY B	0069	222	14		000000	04730	01676	2 653	QUACKENBUSH AVE
RUDMAN&DAVID P	0252	352	28		000000	03591	00203	2 267	MERLIN PL
RUDYS, ALIONA	0204	320	68		000000	00676	01393	2 378	WEST SHORE DR
RUEBENACKER, ERIK P & KATHRYN	0221	338	7		000000	00343	01870	2 539	CHESTNUT ST
RUEBENACKER, PAUL (V) & BARBARA J	0273	391	11		000000	07055	00905	2 355	WILLIAM WAY
RUEBLING,DEREK C ETAL	0105	257	6.01			03795	01076	2 285	VOORHIS AVE
RUFFINO, PATRICIA	0180	309	7		000000	07920	00340	2 533	CARLTON RD
RUGGIERO, JOHN & MARY	0194	316	34.01		000000	08501	00523	2 392	BROWNSTONE CT
RUIT, CHARLES D & ELBA I	0313	434	17		000000	01944	01066	2 741	MOUNTAIN AVE
RUIZ JR, LUIS A & MARIBEL	0371	477	10.01		000000	02751	02460	2 367	VIRGINIA ST
RUNYON, LAURIE & GUY E	0277	392	13.01			04664	00066	2 439	CALDWELL DR
RUPICH, JOHN	0133	266	26		000000	04604	01291	2 212	GODWIN AVE
RUSH, CAROL R & WILLIAM T	0033	207	7		000000	03921	01874	2 332	MEADOWBROOK RD
RUSSELL, EDMUND N (V) & BETTY H	0006	202	56		000000			2 452	WOODBURY DR
RUSSO, LAWRENCE A & DIANE K	0373	480	4		000000	07323	00478	2 388	DARTMOUTH ST
RUSSO, LOUIS & ALLISON	0307	429.01	8			02732	00869	2 768	FREDERICK CT
RUSSO, MARIO S	0078	231	25		000000	02308	02489	2 535	OLD WOODS RD
RUSSO, ROBERT & JUDITH	0185	313	17		000000	09292	00360	2 475	WEYMOUTH DR
RUSSO, THOMAS O & MARIA D	0362	463	24.01		000000	08693	00620	2 364	AMHERST ST
RUSSO,MARIO	0136	268	11		000000	04730	00252	2 101	COLONA ST
RUTH, KEVIN & JILL	0183	312	4		000000	08918	00484	2 464	CARLTON RD
RUTHA, JAMES G & JENNIFER L	0237	349	4.01			01486	01416	2 409	DRURY LANE
RUTHERFORD,PETER W & CHRISTIE R	0036	208	68		000000	06984	00638	2 234	MEADOWBROOK RD
RUTIGLIANO, GIOVANNI & ATHENA	0031	206	27		000000	02551	01542	2 49	KRYSCH LA
RUTIGLIANO, JOSEPH A & IRENA	0264	377	33.01		000000	02235	00528	2 424	SICOMAC AVE
RUTNIK,TRACEY ANN&RUTNIK,PAUL(ETAL)	0372	478	24		000000	01894	01288	2 10	HARVARD AVE
RUTZ, ROBERT C	0017	202.02	25		000000	08243	00533	2 408	LAKE RD
RUTZ, ROBERT M. & GERALDINE M.	0264	377	32.02			07675	00464	2 420	SICOMAC AVENUE
RYAN, MICHAEL & MARY ELIZABETH	0200	320	3		000000	02829	01500	2 139	VAN HOUTEN AVE
RYDER, THOMAS & FRANCES	0109	259	25.02	C202		01206	00416	2 202	BARRISTER CT
RYFFEL, BEATRIZ	0040	208.01	20		000000	08181	00218	2 332	BLUE HILL TER
RYPKEMA JR, KURT JOHN ETAL	0244	349	88		000000	05161	01519	2 488	PAINE RD
RYPKEMA,PAUL & MARIAN	0178	305.01	2			07117	00466	2 48	WADDELL CT
S'DAO, KRISTINA M & JONATHAN	0303	428	3.03			03811	01546	2 205	ZACHARY COURT
SABATINO,ROBERT&PIERINA	0403	497.01	4			04909	01893	2 430	RED ROCK ROAD
SABINO, MATTHEW & MICHELE	0075	230	1		000000	00500	01575	2 540	CLINTON AVE
SACA, GRISEL	0070	222	22.01			09423	00149	2 501	CLINTON AVENUE
SACK, MICHAEL T & JAGRUTI	0322	441	5		000000	02195	00386	2 300	BRIARWOOD DR
SAGLIMBENE,RONALD & SUSAN	0180	309	2		000000			2 554	LEE CT
SAGOT, JONATHAN LAWRENCE ETAL	0295	422	12		000000	04794	01565	2 722	ALBEMARLE ST
SAHADI, ERIC OUKU, ALEXA	0230	346	8.03			03317	00489	2 453	WYCKOFF AVE
SAIDI, ABDALWALI AL	0164	292	15			05153	01713	2 176	JEFFER CT
SAKALOSKY, NANCY S	0068	222	1.02	C703		08515	00518	2 703	FIELDSTONE TERRACE
SALA, PAUL J & ANDREA F	0157	289	9		000000	07403	00099	2 325	MARTOM RD
SALAZER, FABIOLA	0038	208	124			03668	00048	2 102	LISA CT
SALEK, WILLIAM & SUSAN	0180	308	12			08163	00074	2 58	BURMA RD
SALERNO, JOSEPH	0053	214	92		000000	07539	00652	2 329	BIRCH PKWY
SALERNO, RICHARD	0006	202	65		000000	04960	00069	2 416	WOODBURY DR
SALERNO, WILLIAM D. & AUDREY	0259	354	58			07947	00969	2 306	SAWMILL LA
SALINGER, PETER W & SHERRY	0194	316	37.02		000000	07462	00541	2 389	BROWNSTONE CT
SALISBURY, STEVEN J & LOIS J	0003	201.01	18		000000	07506	00568	2 401	O'BRIEN CT
SALIU,PETER(V)&CAROL	0370	477	1		000000	08964	00055	2 360	KINGSTON ST
SALMINS, GERHARD & SHERRY	0295	422	6		000000	00169	02016	2 689	LAUREL LA
SALMINS, KARLIS & GRACE	0382	486	3		000000	08312	00957	2 408	VASSAR ST
SALORT, DANIELA CORINNE	0133	266	27			04481	01510	2 216	GODWIN AVE
SALSBERG, AARON & JODI	0004	202	6.07			04789	01189	2 535	OLD POST RD
SALVATORE,LUCIANO & CARLA	0013	202	73.01	C5043		03925	01461	2 504C	ASPEN LA
SALVI, GERALD & CELINE M.	0224	340	11.01			07838	00211	2 528	WELLINGTON DR
SALVI, GERALD R(V)& JOYCE C	0315	436	10		000000			2 356	MULBERRY CT
SALYMAN, WALID	0404	498	34		000000	05298	00710	2 455	LEBANON ST
SAMALA, GEORGE & AMY	0289	421	62			02015	00919	2 721	CHARWOOD DR

TAXING DISTRICT NO. 70 WYCKOFF

COUNTY NO. 02 BERGEN

NAME OF OWNER ADDITIONAL OWNERS	PAGE NO.	BLOCK NO.	LOT NO.	LOT QUALIF.	ACCOUNT NO.	DEED BOOK	DEED PAGE	CLASS	PROPERTY LOCATION
SAMARRO, FRANK J & LORRAINE M	0162	291	21		000000	01423	00731	2	322 SUNSET BLVD
SAMARRO, FRANK JR & LORI A	0262	377	9		000000	08716	00404	2	431 KELLY CT
SAMPSON, LINDA	0244	349	96		000000	01479	00996	2	468 MEER AVE
SANBORN, DANIEL P & LINDSAY J	0280	395	3		000000	09298	00434	2	207 HENRY PL
SANCETTA, MICHAEL & BETSEY	0108	259	13		000000	07747	00143	2	2 WARD AVE
SANCHEZ, GUSTAVO & COURTNEY	0098	248	8		000000	09594	00093	2	600 BUENA VISTA WAY
SANCILIO, MICHAEL & KAREN	0399	497	53.01	C506	000000	02743	01851	2	506 HUNTINGTON COURT
SANDBERG, GARY & JOAN	0048	214	31		000000	07137	00519	2	295 CENTRAL AVE
SANDER, MARK F	0046	213	10		000000	08089	00004	2	65 EDGEWOOD AVE
SANDER, RONALD & DANIA	0026	205	9		000000	02701	02323	2	333 CRESCENT AVE
SANDERS, JAMES L & KAREN L	0132	266	14		000000	00815	02484	2	93 SHELDON ST
SANFILIPPO, JOSEPH & LINDA	0398	497	53.01	C409	000000	01412	01255	2	409 HUNTINGTON COURT
SANGIORGI, MICHAEL & CAITLIN	0372	479	5		000000	03072	02047	2	394 CORNELL ST
SANGIORGI, ROENZO & NANCY	0355	462	2.02		000000	07531	00542	2	214 WYCKOFF AVE
SANSONE, JASON	0078	231	27		000000	09381	00214	2	551 OLD WOODS RD
SANTALA, WILLIAM J ETAL	0205	320	82		000000	03516	00684	2	9 GLEN DR
SANTANA, JAMES (ETAL)	0172	300	18		000000	01506	01184	2	47 HURLEY AVE
SANTANA, RICHARD L&ESPOSITO, VALERIE	0262	377	1.01		000000	02860	01485	2	592 RUSSELL AVE
SANTHOUSE, CHRISTOPHER & ANGELA	0365	466	44		000000	08989	00396	2	393 CORNELL ST
SANTIAGO, EDGARDO & GLORIA	0286	411	17		000000	09635	00278	2	600 FARVIEW AVE
SANTIMAURO, MARK D & JOYCE C	0312	434	3		000000	06757	00962	2	738 FREDERICK CT
SANTIN, ROBERT & MARY JANE	0226	342	8		000000	07520	00670	2	490 JAMES WAY
SANTO, PETER & VALERIE	0410	498	112.01		000000	01055	00100	2	491 GOFFLE RD
SANTOLLI, CHARLOTTE	0234	347	1		000000	00257	00209	2	436 ELLIS PL
SANTORO, JONATHAN&KAREN TRUSTEES	0326	443	16		000000	05029	01711	2	708 HICKORY HILL RD
SANTOS, RICHARD & SANTOS-OATES, LORNA	0156	288	30		000000	01117	00751	2	340 VOORHIS AVE
SARACENI, ROBERT N. & CATHERINA	0272	380	12		000000	07655	00631	2	303 JAMES WAY
SARACENI, JOSEPH NICHOLAS	0380	484	16.01		000000	03378	00847	2	413 RADCLIFF ST
SARACUSA, BRIAN & BRYNN	0350	456	35		000000	01255	01662	2	199 COTTAGE RD
SARAKIN (ETAL), LLOYD	0399	497	53.01	C608	000000	00971	02139	2	608 STONEWALL COURT
SARAO, JOSEPH & MEGAN	0228	344	2		000000	02938	01678	2	465 FLORENCE AVE
SARGENTI, JOHN D & LISA F	0258	354	38		000000	08693	00497	2	208 HENRY PL
SARKISIAN, EDWARD & LORRAINE	0098	248	2		000000	07424	00888	2	540 OVERLOOK DR
SARKISSIAN, VIKEN & LISA	0162	291	17		000000	09079	00184	2	340 SUNSET BLVD
SARKISSIANS, GEORGE & ANITA	0337	449	10		000000	07703	00464	2	117 ROBERTSON DR
SARMIENTO, PRISCILLA	0370	476	9		000000	05124	01118	2	375 KINGSTON ST
SARZA, EMERSON RYAN KIM P & GRACE	0413	498	162			04309	01560	2	493 GOFFLE RD
SASLONA, NICOLE T & GORE, JOHN	0047	214	15		000000	03627	01989	2	270 PINE ST
SASLOW, RUSSELL D & SUSAN L	0233	346	51.01			09188	00281	2	498 ACKERSON AVE
SASS, BRUCE & ERICA	0192	316	6		000000	00017	00438	2	357 VOORHIS AVE
SAUM, DANIEL & CATHERINE	0093	245	51.05			02018	00573	2	10 ALEX COURT
SAUNDERS, ROBERT M & KIMBERLEY A	0316	436	28.01			01370	01549	2	351 SMITH PL
SAUSVILLE, JAMES K	0274	391	24.01			08211	00987	2	623 MOUNTAIN AVE
SAUSVILLE, TAYLOR ETAL	0144	278	9		000000	03960	01250	2	63 PARK AVE
SAUTNER, (ETAL), MARC J	0302	426	6					2	284 WAYFAIR CIR
SAVINO, BART T & GRETCHEN M	0130	265	118.02		000000	08560	00336	2	57 MIDLAND AVE
SAVITT, DANIEL MARK&CHRISTINA LEE	0096	245	95		000000	02977	01552	2	582 CRESTHAVEN RD
SAVVA, STEVEN & ALEXIS	0298	425	32		000000	03433	01490	2	675 HIGHVIEW DR
SAVVIDES, ZACHARY M & MARISA	0103	255	1.01			03031	00158	2	276 MORSE AVE
SAWULA, PAUL	0374	481	12		000000	04774	00181	2	24 WYCKOFF AVE
SAXTON, ERIN E	0161	291	2		000000	02283	01755	2	285 W STEVENS AVE
SAXTON, PAUL BRIAN & JENNIFER	0163	292	11			00287	01803	2	270 DEMAREST AVE
SAXTON, EILEEN K	0188	314	43		000000	04471	00203	2	535 WYCKOFF AVE
SAXTON, LAUREN M	0332	449	1.02	C193		04804	01519	2	193 BREWSTER RD
SAYDE, ALBERT A & ZINA M	0249	351	27		000000	08129	00919	2	310 WYCKOFF AVE
SAYEGH, ROBERT E & DIANE M	0011	202	73.01	C4321		02929	00563	2	432A BROMLEY PL
SBROCCO, WILLIAM&JUDITH	0118	263	34		000000	04904	00871	2	192 FRANKLIN AVE
SCADDEN, PATRICIA	0131	266	1		000000	02661	01623	2	224 GODWIN AVE
SCAGLIONE, JOSEPH & CATHERINE	0420	511	6		000000	07983	00422	2	515 HOPPER AVE
SCALISE, MICHAEL D & ERICA M	0218	336	4		000000	00947	01409	2	541 HELENA AVE
SCANLAN, BRIAN D. & GAIL K.	0420	511	1		000000	07806	00898	2	51 RAVINE AVE
SCANLON, BRIAN & PAULINE	0312	434	4		000000	08024	00557	2	732 FREDERICK CT
SCARRY (TRUSTES ETAL), ROBERT	0089	244	4		000000	08400	00688	2	595 CRESTHAVEN RD
SCATTONE, ALESSANDRA	0412	498	146		000000	04521	00752	2	475 LOUISA AVE
SCAVONE, THOMAS E & GWEN L	0222	338	19			08197	00480	2	533 FARVIEW CT
SCHAAFSMA, RICHARD J.JR. & GINA M.	0168	295	9		000000	08018	00680	2	149 GODWIN AVE
SCHAEFFERS, RACHELE & CHRISTIAN	0304	428	17		000000	03597	00030	2	STEINHAUSER LA - REAR
SCHAEFFER, ANDREW D. & DARLENE B.	0339	450	9		000000	07849	00162	2	441 GRANDVIEW AVE

TAXING DISTRICT NO. 70 WYCKOFF

COUNTY NO. 02 BERGEN

NAME OF OWNER ADDITIONAL OWNERS	PAGE NO.	BLOCK NO.	LOT NO.	LOT QUALIF.	ACCOUNT NO.	DEED BOOK PAGE	CLASS	PROPERTY LOCATION
SCHAEFFER,MARC A&MARGARET LEE	0038	208	123			04860 01746	2	20 EDGEWOOD AVE
SCHALK (TRSTE/ETAL), JOSEPH W	0088	241	7		000000	01306 00018	2	256 EVERETT AVE
SCHAPER, SAMUEL & MARY J	0174	302	14				1	101 MIDLAND AVE-REAR
SCHAPPERT, JAMES A	0205	320	83		000000	00794 01871	2	1 GLEN DR
SCHAPPERT, KATHLEEN A	0004	202	6.11			00950 00819	2	519 OLD POST RD
SCHECK, HARRY & KAROLINE	0279	394	2		000000	08878 00329	2	251 WILSON PL
SCHECK, STEPHANIE	0279	394	1		000000	05134 01164	2	376 HEIGHTS RD
SCHEFF, ANDREW & RACHEL	0225	340	29			08028 00106	2	503 WELLINGTON DR
SCHIEFFLER,WILLIAM R	0198	318	11		000000	07095 00865	2	427 COLONY CT
SCHIEINERT, RICHARD P & MARGARET S	0038	208.01	2		000000	07456 00099	2	256 BROOKSIDE AVE
SCHELLACI, CHARLES	0068	222	1.02	C910		09283 00001	2	910 FIELDSTONE TERRACE
SCHEPISI, JOSEPHINE K TRSTE	0032	206	50			03153 00398	2	306 WINDHAM CT
SCHERER, WILLIAM M & LORRAINE	0134	267	13		000000	01651 01849	2	97 LINDEN ST
SCHERER,PAUL C & TERESA A	0014	202	73.01	C5083		03763 00595	2	508C ASPEN LA
SCHUERMANN,CHRISTOPHER J & SABRINA	0061	217.01	42		000000	04066 00594	2	173 FRANKLIN AVE
SCHIANO(TRSTE),BARRY&KAY CERRINA	0116	263	16		000000	00359 01858	2	46 SHADYSIDE DR
SCHIELKE, KEVIN J & CHERYL L	0355	462	2.03				2	218 WYCKOFF AVE
SCHILLER, PETER F & ERIN A	0283	400	8		000000	00808 01761	2	711 TIMBERLINE DR
SCHILLING, CHRISTOPHER & KRISTIN	0323	441	30		000000	02976 01831	2	418 HOLLY DR
SCHILLING,ROBERT K & DARLENE E	0158	289	11		000000	06951 00899	2	331 MARTOM RD
SCHIPPER, RICHARD JR (V)	0128	265	95		000000		2	38 WOODSIDE RD
SCHIPPER, WAYNE & CHERYL	0364	466	1		000000	07767 00014	2	78 WYCKOFF AVE
SCHIPUL,DAVID H & GREY,DEBORAH E	0089	244	14		000000	07139 00032	2	571 CURRAN PL
SCHLETT,ADAM & BLASO, REBECCA	0405	498	50		000000	03982 01390	2	44 RAVINE AVE
SCHLUGER, DEBORAH	0279	393	11		000000	02471 00058	2	234 WYCKOFF AVE
SCHLUGER, RICHARD & LAURA	0394	497	20		000000	08404 00533	2	515 LAFAYETTE AVE
SCHMEIZER, THOMAS J&TUCCI,ELAINA	0062	217.01	51.01			03642 00092	2	240 CRESCENT AVE
SCHMELTZER FAM TRUST(ETAL/TRSTES)	0093	245	51.09			02105 02380	2	5 ALEX COURT
SCHMERLING, INGRID E.	0309	430	17		000000		2	767 FREDERICK CT
SCHMIDT, STEPHEN (V) & ANNETTE	0296	423	14		000000	07725 00277	2	780 ALBEMARLE ST
SCHMIDT,TIMOTHY J & ELISE M	0016	202.01	3			07122 00612	2	355 STURBRIDGE RD
SCHMIT, MARK & DENISE	0203	320	56		000000	04284 00489	2	384 HAMPSHIRE CT
SCHNEIDER, KIRK P	0028	205	30.01			02969 01596	2	102 KAITLYN LANE
SCHNEIDER, WARREN & BETH	0029	205	39			00366 00299	2	266 JOSHUA LANE
SCHNEIDER,ANDREW&CRISTINA	0033	207	5		000000	04651 01279	2	333 BLUE HILL TER
SCHNORRBUSCH, ROGER & WENDY	0206	320	100		000000	08560 00401	2	10 NEELEN DR
SCHNURR,TRACY WANG&MICHAEL CHARLES	0097	247	7		000000	02670 02326	2	605 BUENA VISTA WAY
SCHOEM, JORDAN E & LINDSEY	0137	269	2		000000	02980 02448	2	84 HARDING RD
SCHOENDORF, ROBERT D & DIANE E	0112	260	13		000000		2	250 GODWIN AVE
SCHOENENBERGER,R PETER & B A	0326	443	15		000000	06849 00630	2	712 HICKORY HILL RD
SCHOENFIELD,SAMUEL ALEC&JOELLE AMY	0182	310	14		000000	04331 00005	2	491 WEYMOUTH DR
SCHOFIELD,ERIC T & MARI	0119	263	57		000000	07415 00763	2	77 HARDING RD
SCHOLL,EDWIN J(V)&EILEEN G	0243	349	74		000000		2	487 BOOTH CT
SCHOLZ, ERICH & INGEBURG	0170	299	8		000000		2	133 RIDGE RD
SCHOTZ, JEFFREY M & LAUREN D	0316	436	27.01			08093 00319	2	347 SMITH PL
SCHOTZ, MARILYN R	0334	449	1.02	C242		02486 00634	2	242 BARNSTABLE DR
SCHOUTEN, ERIN P	0050	214	55		000000	03344 00652	2	237 FRANKLIN AVE
SCHRADER, TODD A & CHERYL M	0048	214	22		000000	07434 00450	2	257 CRESCENT AVE
SCHREIER, PHYLLIS	0295	422	10		000000	05270 00372	2	730 ALBEMARLE ST
SCHREUR, KEVIN M & DEBORAH L	0379	484	6.01			07728 00597	2	65 WYCKOFF AVE
SCHROEDER, JAMES & ANASTASIA	0265	377	42.01			00473 00886	2	471 WILLIAM WAY N
SCHUDEL, ROLF (V) & MARGARET	0325	443	4		000000		2	756 HICKORY HILL RD
SCHUH, PAUL J	0151	285	2		000000	08564 00734	2	550 WYCKOFF AVE
SCHUIT, RICHARD R & AMELIA B	0062	217.01	49.01				2	238 CRESCENT AVE
SCHULTZ, ROBERT J JR & SANDRA G	0378	483	40		000000	08118 00942	2	479 LAFAYETTE AVE
SCHULTZ, SANDRA M	0189	314	57		000000	07213 00675	2	409 RUSSELL AVE
SCHULTZ,ALLISON PEARL	0093	245	55		000000	04049 01430	2	587 WYCKOFF AVE
SCHULZ, JAMES & KAITLIN ROSE	0298	425	33		000000	03336 00077	2	683 HIGHVIEW DR
SCHULZ, KATHLEEN ALICE	0094	245	59		000000	03492 01338	2	411 HARTUNG DR
SCHULZ,THEODORE (V) & ELIZABETH	0114	262	3		000000	07087 00670	2	16 COLONIAL DR
SCHULZE, SASCHA&ROLDAN,VANESSA	0027	205	11		000000	03741 01760	2	362 DRAKE RD
SCHUMACHER, FREDERICK A. & NANCY W.	0296	423	10		000000		2	789 HIGHVIEW DR
SCHUMANN, LAWRENCE L & LINDA M	0221	337.01	11		000000	07434 00620	2	475 VANCE AVE
SCHWAB, RAYMOND C & SUSAN P	0076	230	16		000000	07518 00260	2	555 FRANKLIN AVE
SCHWACKE JR, ARTHUR H & LORA	0250	351	39		000000	08542 00572	2	373 CARRIAGE LA
SCHWARTZ, JOSHUA & JANA	0266	377	85			01464 01974	2	523 LYDIA LANE
SCHWARTZ, PETER & DINA	0058	217	7		000000	08689 00076	2	88 LOGAN LA
SCHWARTZ,ERIC L&BURKHARDT,LAURA J	0146	280	2		000000	04251 01821	2	522 COVINGTON PL

TAXING DISTRICT NO. 70 WYCKOFF

COUNTY NO. 02 BERGEN

NAME OF OWNER ADDITIONAL OWNERS	PAGE NO.	BLOCK NO.	LOT NO.	LOT QUALIF.	ACCOUNT NO.	DEED BOOK PAGE	CLASS	PROPERTY LOCATION
SCHWARTZ, WENDY & RAPHAEL	0292	421.01	33		000000	08795 00379	2	775 ALBEMARLE ST
SCHWARZ, JASON & CASSIE	0121	264	15.01			02511 00784	2	186 SCHLENZ CT
SCHWEIGHARDT (ETAL), EILEEN	0240	349	33		000000	08519 00136	2	438 SNYDER RD
SCHWEIGHARDT, EDWARD & SHARON	0150	284	4		000000	08631 00602	2	557 WYCKOFF AVE
SCINE, DON	0009	202	73.01	C4164		04324 00876	2	416D BROMLEY PL
SCIORTINO, SERGIO & AMIE ANZALONE-	0231	346	13		000000	03073 01808	2	417 WYCKOFF AVE
SCLAFANI, FRANK A & LOUISE	0366	467	3		000000	08080 00455	1	YALE AVE
SCLAFANI, MICHAEL & BETH	0182	311	5		000000	09188 00143	2	502 CARLTON RD
SCLAFANI, PETER V & MURRAY, LILYANN	0297	423	17		000000	08102 00042	2	770 ALBEMARLE ST
SCLAFANI, STEVEN (ETAL)	0284	400	22		000000	01919 02494	2	571 FARVIEW AVE
SCLAR, JAY & WYNNE	0074	229	5		000000	07603 00468	2	566 POPLAR CT
SCOCOLA, JOHN C & RITA	0063	218	6		000000	08510 00645	2	368 RODNEY RD
SCOLA, R & J	0131	265	140				1	35 GERARD DR
SCORDATO, ANNETTE	0333	449	1.02	C227		07647 00525	2	227 BARNSTABLE DR
SCORDATO, DAVID & SHARON	0401	497	72			08298 00263	2	606 BRIDLE PATH
SCOROPANOS, ELIAS T & CAREN L	0051	214	74		000000	09220 00086	2	294 WILEY PL
SCRIMENTI, GERARD M (V) & SALLY A	0064	219	4		000000		2	316 BIRCH PKWY
SCRIVANICH, ANTHONY & JOANNE	0306	429	30		000000	08346 00063	2	814 ALBEMARLE ST
SCULLY, KEVIN & KATE	0150	284	1		000000	00616 01522	2	414 HARTUNG DR
SDM REAL ESTATE LLC%LAKELAND BANK	0084	236	4		000000	08432 00109	4A	237 EVERETT AVE
SEALS, JUDD M & ELAINE M	0249	351	31		000000	02748 00700	2	328 WYCKOFF AVE
SEAVERS III, EDWARD FRANCIS ETAL	0341	453	4		000000	03244 01836	2	179 FOX HOLLOW RD
SECOND REFORMED CHURCH OF WYCKOFF	0378	483	38.01				15D	475 LAFAYETTE AVE
SECOND REFORMED CHURCH OF WYCKOFF	0378	483	46		000000		2	120 RAVINE AVE
SECORA, STEPHEN JOHN & CHRISTINE	0358	462	35		000000	08711 00778	2	377 ANNETTE CT
SEDA, ROBERT & EVELYN	0344	455	5		000000	09491 00376	2	484 CALDWELL DR
SEDITA, FRANK D & RACHEL	0217	335	38.01		000000	00949 01556	2	586 EDER AVE
SEDLACEK, THERESA	0408	498	87		000000	04059 00116	2	380 HIL-RAY AVE
SEDLACK III, JOHN & KATHERINE MARY	0026	205	5		000000	05119 01706	2	377 CRESCENT AVE
SEDLAK, KEITH M & JANINE M	0211	324	18		000000	01371 01927	2	347 LAKE VIEW DR
SEIFERT JR, KENNETH L & ALLISON	0059	217	12		000000	02190 00648	2	64 LOGAN LA
SEIFERT, THOMAS & ROSEMARY	0032	206	44			08807 00390	2	329 WINDHAM CT
SEISZ, DONALD & MARGARET	0355	461	16		000000	07341 00504	2	438 CALDWELL DR
SEITZ, MICHAEL & LISA	0424	516	57			08725 00075	2	57 JOHN ST
SELA, STEVE (ETAL)	0146	280	8		000000	01475 00698	2	525 CARLTON RD
SELVAGGI, THOMAS & LINDA	0312	434	5		000000	08598 00805	2	728 FREDERICK CT
SEMENDINGER, PAUL R. & LAURIE E.	0163	292	4		000000	07660 00535	2	157 VAN HOUTEN AVE
SEMMELES, CHRISTOPHER ETAL	0247	351	6		000000	05008 01053	2	401 CARRIAGE LA
SEN, RUMELA & SENGUPTA, NILOY	0346	455	28		000000	04190 00788	2	202 FOX HOLLOW RD
SEN, SURJYA & DEVALEENA	0002	201.01	4		000000	02555 01304	2	435 LAKE RD
SENANDE, WILLIAM & MARTINEZ, WENDY S	0082	235	1		000000	03031 01893	2	648 MAPLE AVE
SEONG (ETAL), KIBEOM	0287	411	31			00850 00001	2	552 FARVIEW AVE
SERAFINO, ARMAND P & KATHLEEN C	0082	234	8		000000		2	634 QUACKENBUSH AVE
SERETIS, ALEXANDROS & ALEXIS	0414	500	4.02			05111 01164	2	71 COLGATE AVE
SERKES, MATTHEW C & NICOLE R	0378	483	44		000000	04541 00839	2	110 RAVINE AVE
SERRA, CRAIG & BIANCO, ALESSANDRA	0305	429	1		000000	03335 01948	2	796 BIRCHWOOD DR
SERRANO, OSVALDO & DEBRA ANN	0364	466	7.01			08114 00271	2	378 ANDOVER ST
SERRAO, GARY K & CARA A	0152	285	16		000000	03905 01115	2	377 DOROTHY LA
SESINK CLEE, ROBERT & SANDRA	0351	456	60		000000	08602 00953	2	186 COOLIDGE TER
SETIKAS, ANGELA & ALGIS	0088	243	7.03			01436 01030	2	621 LAWLINS RD
SETTEDUCATO, JAMES & LAUREN	0213	331	41			08583 00077	2	131 CUMBERLAND CT
SETTLE, JEFFREY DAVID ETAL	0288	421	43.01		000000	03670 00824	2	801 CHARNWOOD DR
SEUFFERT, LUKE	0375	481	19		000000	04164 00374	2	388 KINGSTON ST
SEVERSON, MARIANNE N	0166	293	16.02	C18		04704 01735	2	82 HEATHER LANE
SEVINC-TURNER, KISNET (ETAL)	0026	205	10		000000	01763 00137	2	354 DRAKE RD
SEWARD, DANIEL & CARLY	0285	411	6		000000	03051 00662	2	597 RUSSELL AVE
SEYFFER, CRAIG & NICOLE	0240	349	39		000000	02627 02264	2	309 BOHNY DR
SFUGARAS, PAMELA J.	0180	309	1			07876 00405	2	560 LEE CT
SGAMBATI, ROBERT J & EILEEN M	0121	264	7.02				2	193 SCHLENZ CT
SHAFRON, JASON & AMY	0090	245	14		000000	08464 00115	2	620 WISHING WELL RD
SHAH, ASIT	0004	202	6.08			02637 02449	2	531 OLD POST RD
SHAH, DARREN & RASMUSSEN, SKYE	0203	320	66		000000	04448 01424	2	382 WEST SHORE DR
SHAH, DHANESH & VANDANA	0026	205	1	C206		09034 00037	4A	800 WYCKOFF AVE C206
SHAH, KANTILAL J & HANSA	0330	449	1.02	C135		01738 02153	2	135 BREWSTER RD
SHAH, NIJHIL & NIYATI	0353	456	81		000000	01372 01910	2	160 NANCY LA
SHAH, VISHAL & CHIRAGI	0169	297	4.01			04022 00949	2	98 CRESCENT AVE
SHAHBANDI, MATTHEW & CARA	0253	352	41		000000	04021 00084	2	384 CEDAR HILL AVE
SHAHINIAN, SETA ARAZ & PAUL	0028	205	36			01517 02020	2	289 JOSHUA LANE

TAXING DISTRICT NO. 70 WYCKOFF

COUNTY NO. 02 BERGEN

NAME OF OWNER ADDITIONAL OWNERS	PAGE NO.	BLOCK NO.	LOT NO.	LOT QUALIF.	ACCOUNT NO.	DEED BOOK	DEED PAGE	CLASS	PROPERTY LOCATION
SHAIKH (TRSTES), MOINUDDIN	0317	437	8.03			01169	01162	2	802 MOUNTAIN AVE
SHAMANOV, RUSLAN & UZDENOVA, ZUKHRA	0198	318	15		000000	04494	00472	2	422 COLONY CT
SHAMILOV, KHUSHUM & TOKER, MARINA	0342	453	7		000000	03815	01947	2	167 FOX HOLLOW RD
SHANLEY, TIMOTHY & MELISSA	0074	229	2		000000	00037	01221	2	565 BURRITT PL
SHANNON, ROBERT J JR & JODY A	0417	506	27		000000	06916	00350	2	520 LAFAYETTE AVE
SHAO, MEI	0308	429.01	18		000000	02637	01355	2	797 MOUNTAIN AVE
SHAPIRO, JENNIFER & SANCHEZ, EDWARD	0421	511	16		000000	04475	00859	2	514 SPENCER DR
SHAPOSHNIK, ALEXANDER & MARIANA	0401	497	75		000000	02902	00001	2	601 BRIDLE PATH
SHARA, THOMAS J. & JUDITH A.	0060	217	30		000000	07747	00167	2	92 FROST CT
SHARER, JEFFREY S & BARBARA V	0405	498	46		000000	08419	00682	2	72 RAVINE AVE
SHARIFI, HOSSEIN	0003	201.01	15		000000	01940	00832	2	413 O'BRIEN CT
SHARMA, JYOTI & MANJU ETALS	0201	320	18		000000	03022	01829	2	309 CEDAR HILL AVE
SHARP, JAMES & GAIL	0199	318	33		000000	00872	01542	2	356 SUNSET BLVD
SHAVER, GREGG & KERI	0213	331	45		000000	04428	01379	2	111 CUMBERLAND CT
SHAVER, GREGG C. & KERI P.	0126	265	71		000000	08066	00360	2	186 FRANKLIN AVE
SHAW, DAVID & VALERIE	0173	301	10		000000	02122	01144	2	16 BROOK RD
SHAW, DAVID L & VALERIE	0107	258	27		000000	08243	00313	2	274 VOORHIS AVE
SHEA (TRSTE/ETAL), JAMES A	0021	203	3.03		000000	01064	00766	2	453 WINDHAM CT N
SHEA, MARIA LISA	0357	462	22		000000	02900	02391	2	106 WYCKOFF AVE
SHEHU, SADRI & ARDIANA	0047	214	6		000000	03899	01517	2	309 CRESCENT AVE
SHELDON, ADAM & SARAH	0022	203	13.02		000000	05259	00140	2	249 BROOKSIDE AVE
SHELDON, DANIEL & WEICK, NICOLE	0207	320	117		000000	04544	00148	2	352 CANTERBURY LA
SHENKLER, BARBARA	0335	449	1.02		000000	03478	01385	2	272 BARNSTABLE DR
SHEPARD (ETAL), MICHAEL T	0177	305	23		000000	08299	00758	2	27 LYONS ST
SHEPHERD, SUZANNE & KLINGER, ERIC	0356	462	16		000000	03048	00940	2	371 BUTTERNUT AVE
SHEPLER, DANIEL & MICHELLE	0079	232	12.02		000000	08897	00220	2	501 FRANKLIN AVE
SHEPPERD, HAMBLETON & SHERRY A.	0194	316	30.01		000000	07689	00202	2	456 WYCKOFF AVE
SHEPPERD, GEORGE F & CAROL A	0230	346	4.03		000000	06966	00944	2	512 STONY BROOK LA
SHERIFI, HAMIT & SAFIJA	0318	437	21		000000	07277	00710	1	MOUNTAIN AVE - REAR
SHERMAN, GEORGE A & KAREN A	0321	440	2		000000	08206	00669	2	740 WILLOW RUN
SHERRY PROPERTIES LLC	0084	237	5		000000	03033	00313	4A	239 MADISON AVE
SHERWIN, ROBERT L & JULIETTE H	0224	340	14		000000	08165	00789	2	512 WELLINGTON DR
SHEVELEV, SIMON & IRENE	0208	321	8		000000	07241	00610	2	352 LAKE VIEW DR
SHEY, AMY T	0049	214	37		000000	01726	00965	2	276 CENTRAL AVE
SHIEL, EDWARD T. & MELISSA J.	0131	265	139		000000	07841	00044	2	15 BURMA RD
SHIELDS, DENISE A	0044	211	3		000000	08677	00926	2	57 VAN SYCKEL LA
SHIH, PI ZOU KUO-A/K/A/LORRAINE	0362	463	37		000000			2	362 BUTTERNUT AVE
SHIMOYAMA, HIDEO & EIKO	0306	429	43		000000	75437	00058	2	351 RUIT FARM RD
SHIN, BRANDON & ANNA	0163	292	6		000000	01671	01756	2	165 VAN HOUTEN AVE
SHINSKE, IRA & RANDI	0401	497	79		000000	08204	00589	2	609 BRIDLE PATH
SHINTAKU, SEIJI C	0179	307	4		000000	04139	01213	2	95 PARK AVE
SHIR, VLADIMIR & ZOYA	0412	498	155		000000	09427	00400	2	7 GIEGEL CT
SHIRINIAN, GREGORY H & ABIGAIL L	0034	207	12		000000	05126	00312	2	290 BROOKSIDE AVE
SHOAIB, MOHAMED & SAMAD, MONIA ABDUL	0348	456	15		000000	04505	01877	2	151 WYCKOFF AVE
SHOLOCK, MITCHELL H & SARAH A	0019	203	1.05		000000	09433	00049	2	352 CRESCENT AVE
SHOTMEYER III, HENRY J & JULIE A	0026	205	8.03		000000	02645	00413	2	337 CRESCENT AVE
SHOTMEYER III, HENRY J (TRSTE) & HMS	0189	314	63		000000	01748	02474	2	439 RUSSELL AVE
SHOUSA, CATHERINE A	0136	268	6		000000	09506	00267	2	111 COLONA ST
SHUART, MICHAEL J & BARBARA A	0005	202	45		000000	01174	01280	2	439 WOODBURY DR
SHUHET, NOELLE M	0195	316	56.01		000000	02682	00617	2	375 BROWNSTONE CT
SHULMAN, MIKHAIL & ANITA	0179	308	9		000000	08077	00281	2	121 PARK AVE
SIBSON, ROBERT (DV) LINDA	0069	222	5		000000			15F	468 W MAIN ST
SICA, RICHARD & CARLA	0243	349	86		000000	08545	00748	2	491 EISENHOWER CT
SICOMAC COMM FIRE ENGINE CO 3	0264	377	34.01		000000			15F	SICOMAC AVE
SICOMAC VILLAGE ASSOCIATES	0275	391	39		000000	07075	00045	4A	300 SICOMAC AVE
SIDERIAS, NICHOLAS & ELENI	0128	265	96		000000	02576	00390	2	36 WOODSIDE RD
SIDOTI, FRANK C & PATRICIA M	0185	314	5		000000	07541	00517	2	498 WEYMOUTH DR
SIEBER, PAUL & CARY	0091	245	24.01		000000	08268	00633	2	595 OVERLOOK DR
SIEBERT, KATHRYN L & STONE, D.J	0044	210	5		000000	00289	00600	2	289 JOAN PL
SIEGEL (ETAL), GREGG	0138	269	19		000000	08506	00472	2	100 COLONA ST
SIEGEL (ETAL), JUDITH	0050	214	56		000000	01816	02091	2	328 MASON AVE
SIENKIEWICZ, JON	0027	205	13		000000	04694	00271	2	334 PINE ST
SIERRA, CAITLYNE	0055	215	3		000000	03440	01223	2	381 GODWIN AVE
SIETSMAN, GLEN A & MARJORIE A	0283	400	17		000000	07307	00376	2	717 KENNEDY CT
SIEWIOR, WOJCIECH ANDRZEJ & MONIKA	0089	244	12		000000	04301	01129	2	574 CURRAN PL
SIGNORE, NEIL & CHRISTINA	0377	483	32		000000	08337	00785	2	437 LAFAYETTE AVE
SIGRIST, GREGORY A & BRUCE-ROSS, BARBAR	0231	346	11		000000	02314	01327	2	429 WYCKOFF AVE
SILBER, KENNETH & C BROOKE CARTER	0126	265	64		000000	09278	00461	2	170 CRESCENT AVE

TAXING DISTRICT NO. 70 WYCKOFF

COUNTY NO. 02 BERGEN

NAME OF OWNER ADDITIONAL OWNERS	PAGE NO.	BLOCK NO.	LOT NO.	LOT QUALIF.	ACCOUNT NO.	DEED BOOK	DEED PAGE	CLASS	PROPERTY LOCATION
SILVA, BRANDON & DIANA	0243	349	78		000000	03040	02495	2	330 JAMES WAY
SILVA, VICTORIA D & PISA, JOSEPH M	0377	483	30.01			03919	01438	2	431 LAFAYETTE AVE
SILVER, CHAD & SARIR	0157	289	6		000000	02497	00022	2	311 MARTOM RD
SILVER, HAROLD A & PEGGY	0307	429.01	15		000000	08523	00488	2	775 MOUNTAIN AVE
SILVER, JUSTIN & SILVER, ANNASTASIA	0054	214	118		000000	03047	01903	2	286 BIRCH PKWY
SILVER, RAFI & CARLI	0104	255	9		000000	03146	02101	2	291 MONROE AVE
SILVERMAN, BARRY & AMY	0312	433	9.01		000000	01084	02037	2	729 FREDERICK CT
SILVERMAN, LAUREN & DEAN	0101	250	33.01			04431	01332	2	381 PINWOOD DR
SILVERSTEIN-VERHOOG, MARIA	0308	430	3		000000	04860	00479	2	772 BIRCHWOOD DR
SILVERSTEIN, JOHN & SHARI	0334	449	1.02	C252		04971	00210	2	252 BARNSTABLE DR
SILVERSTEIN, ADAM & HELUK, MARISA	0255	353	6.02			01799	00643	2	204 HILLSIDE AVE
SIMIN, EDWARD & CAROL	0315	436	17		000000	02840	00544	2	355 MULBERRY CT
SIMON, ERIC & KIMBERLY	0343	454	7			01633	01469	2	413 BUCKINGHAM CIR
SIMON, GLADYS S.	0399	497	53.01	C606		08014	00819	2	606 STONEWALL COURT
SIMON, LOUIS S & DONNA	0016	202	89			07540	00468	2	496 OLD POST RD
SIMONE, GIOVANNI & ANTONIA	0091	245	16		000000	04894	00891	2	612 WISHING WELL RD
SIMONE, MICHAEL & DANA	0261	367	10		000000	01584	01522	2	522 EDER AVE
SIMONYAN, ALIN	0295	422	3		000000	01487	01332	2	671 LAUREL LA
SIMPSON (ETAL), MARK C &	0116	263	13		000000	08187	00031	2	38 SHADYSIDE DR
SIMS, CELINES & CASTRO LUKE, AUSTIN	0268	378	2		000000	04914	00245	2	487 EUGENE WAY
SIMSEK, ATILLA & CEMILE C SAGLAM	0411	498	120.01		000000	05065	01834	2	9 LIBERTY ST
SINCK, JONATHAN R & JEANNINE H DIAMOND	0369	475	1		000000	04787	00481	2	360 CORNELL ST
SINGER, BENJAMIN A & SAMANTHA A	0408	498	94		000000	03448	02367	2	36 RAVINE AVE
SINGMAN, BRADFORD & SHARYN	0004	202	6.05			08553	00522	2	540 OLD POST RD
SINNOTT, MARTIN J & LORRAINE Z	0334	449	1.02	C243		08521	00839	2	243 BARNSTABLE DR
SINOCCHI, ANTHONY & SALLY	0239	349	20.05			04216	01243	2	359 WYCKOFF AVE.
SINOWAY, JAMES & TRACEY	0210	324	6		000000	05293	01897	2	388 CARRIAGE LA
SINOWAY, STEVEN S & KRISTIN EVE	0282	400	6		000000	02015	00604	2	721 TIMBERLINE DR
SINOWAY, TRACEY L ETALS/TRSTES	0247	351	2		000000	02833	01422	2	385 CARRIAGE LA
SIRBU, NICOLETA LAURA	0136	268	8		000000	05237	00230	2	107 COLONA ST
SISMAN, GUIDAL & KIVANC J	0327	443	25		000000	04353	01506	2	316 MERRYWOOD DR
SISTI, JOSEPH & LINDA	0098	247	13		000000	07898	00369	2	608 OVERLOOK DR
SIZOW, MICHAEL N & LISA M	0053	214	96		000000	03760	00590	2	368 HARVEY CT
SKEAD, ROBERT J & BAVAGNOLI, SUSAN	0177	305	17		000000	03948	00249	2	71 HUMMINGBIRD CT
SKENDERI, NAFIJE & BURHAN	0413	498.01	133		000000	06755	00190	2	475 LINCOLN AVE
SKOLNICK, STUART P & ANITA B	0345	455	8		000000			2	468 CALDWELL DR
SKORUPA, SEAN & NICOLE	0418	509	7.01		000000	00054	01840	2	538 FRANKLIN TER
SKORUPKA, ROBERT & SUE	0093	245	51.03			08079	00461	2	6 ALEX COURT
SKOTT, MONICA	0134	267	4		000000	04660	01249	2	121 LINDEN ST
SKOTT, RYAN & RAMSEY, TAYLOR	0355	461	20		000000	04585	00699	2	422 CALDWELL DR
SLATER, JILL	0093	245	50		000000	02738	02219	2	410 FARMLEY STREET
SLINGLAND, GEORGE H & ALISON S	0205	320	85		000000	07401	00172	2	345 WEST SHORE DR
SLIPETS, ALEXANDER	0241	349	50		000000	00079	01277	2	322 CALVIN CT
SLOAN, HOWARD D & MARINA	0229	345	8		000000	08720	00181	2	425 GEORGE PL
SMALLMAN, PHILIP & ZELJKA	0070	222	21		000000	01821	00722	2	495 CLINTON AVE
SMERALDI, LIZA & ARNONE, PETER	0350	456	34		000000	04877	00039	2	201 COTTAGE RD
SMESKO, RAYMOND & PATRICIA	0333	449	1.02	C212		05091	00927	2	212 BARNSTABLE DR
SMID, JOAN M TRSTE	0397	497	53.01	C115		04307	01775	2	115 HUNTINGTON COURT
SMID, ROBERT W & BEVERLY J	0215	334	1		000000			2	178 ELMWOOD PL
SMILEY, STEPHEN & DEVRA SUE	0116	263	15			06900	00836	2	42 SHADYSIDE DR
SMITH III, WILLIAM B.	0052	214	78		000000	07711	00552	2	300 BIRCH PKWY
SMITH JR, DAVID J ETAL	0180	309	4		000000	03347	00317	2	540 LEE CT
SMITH, ALAN C ETAL	0403	497.02	1	C701		04785	01960	2	701 STONEWALL COURT
SMITH, ANNE M & MONICA A	0324	441	35		000000	02945	01935	2	392 HOLLY DR
SMITH, DEWITT & LISA	0030	206	18		000000	08422	00133	2	93 BARRETT LA
SMITH, DOUGLAS MICHAEL & NOELLE C	0124	265	36.01		000000	05111	01765	2	36 VAN SCHAICK LANE
SMITH, ETHAN & BRANDI	0398	497	53.01	C405		04980	01059	2	405 HUNTINGTON COURT
SMITH, JEFFREY T & KATHLEEN M	0379	484	1		000000			2	402 LAFAYETTE AVE
SMITH, MARK D. & ANN M.	0354	461	11		000000	07834	00050	2	437 GLENDALE RD
SMITH, SHERI L	0353	456	76		000000	08666	00566	2	157 COOLIDGE TER
SMITH, STEVEN & STACY	0293	421.02	21		000000	07213	00817	2	745 ALBEMARLE ST
SMITH, TERRENCE W & JUDITH	0352	456	65		000000	07465	00554	2	450 MANCHESTER WAY
SMITH, KAITLIN & KANARICK, HARRISON	0115	262	13		000000	05002	01605	2	25 SHADYSIDE DR
SMITH, MARGARET A	0171	300	1		000000	03729	00024	2	33 HURLEY AVE
SMITH, STEVEN J & KRISTEN M	0386	490	12.01			03792	00049	2	450 BAXTER AVE
SMITH, TERRENCE J & JANE TUCKMAN	0232	346	35.03			06839	00415	2	452 GEORGE PL
SMITH, VINCENT D & CARA LYNN	0101	250	44		000000	03986	01326	2	375 OAKWOOD DR
SMITHERS, STEVEN & JULIE	0211	324	16		000000	00838	01376	2	355 LAKE VIEW DR

TAXING DISTRICT NO. 70 WYCKOFF

COUNTY NO. 02 BERGEN

NAME OF OWNER ADDITIONAL OWNERS	PAGE NO.	BLOCK NO.	LOT NO.	LOT QUALIF.	ACCOUNT NO.	DEED BOOK PAGE	CLASS	PROPERTY LOCATION
SMOTKIN, JOSEPH & BEVIN	0002	201	27			00939 01020	2	460 MYSTIC CT
SMYJ, BRIAN K & STEPHANIE A	0314	435	8		000000	00000 00000	2	383 SICOMAC AVE
SNEYERS, JOSEPH & AMY	0186	314	21		000000	00018 01687	2	448 WEYMOUTH DR
SNYDER, RAYMOND & HILDA	0404	498	37		000000		15E	HIL-RAY AVE - REAR
SNYDER, RONALD & PATRICIA	0208	321	14		000000	00470 01218	2	355 CANTERBURY LA
SOBEL, ROBERT L. & NINA A.	0207	321	1		000000	07879 00836	2	436 CARRIAGE LA
SOBKOWICZ, SCOTT A & SUSAN B	0105	257	9		000000	08426 00511	2	243 VAN HOUTEN AVE
SODERLUND, GARY & LINDA	0042	209	3		000000	08207 00884	2	49 BARRETT LA
SOKOLY, ROBERT	0271	379	25.03				1	545 TERHUNE TERR
SOKOLY, ROBERT	0271	379	25.04			08343 00777	2	370 SICOMAC AVE
SOKOLY, ROBERT(V)	0415	501	5		000000		2	70 GIRARD AVE
SOLIMINI, JOSEPH C & JENNIFER I	0380	484	48		000000	07388 00122	2	414 LAFAYETTE AVE
SOLOW, SARAH SOPHIA	0051	214	66		000000	01865 00688	2	269 FRANKLIN AVE
SOLTANI, HAMID KHALIFEH	0253	352	51		000000	02590 02010	2	330 CEDAR HILL AVE
SOLTIS, MICHAEL	0137	269	1		000000	03835 01129	2	122 COLONA ST
SOLTYS, MARIUSZ & AGNES	0221	338	6		000000	04274 00196	2	545 CHESTNUT ST
SOMERVILLE, COLIN (ETAL)	0077	231	12		000000	01858 01213	2	647 FAIRVIEW PL
SON, BAN & SHIRLEY	0040	208.01	27		000000	07130 00941	2	314 MEADOWBROOK RD
SONNIE, EILEEN	0249	351	21		000000	07428 00116	2	391 CEDAR HILL AVE
SORAFINE, RYAN T & RUXANDRA E	0191	315	3		000000	02346 01366	2	388 FRANCES PL
SORCE, RICHARD & BARBARA	0275	391	35		000000	07731 00914	2	322 SICOMAC AVE
SORIANO, KEVIN & JULIANNE	0217	335	57			05218 00456	2	581 MILLER RD
SORRENTI, DANTE A. & MARY C.	0015	202	85			08012 00591	2	512 OLD POST RD
SOSANIE, RICHARD JR & VICTORIA	0040	208.01	22		000000	03754 00969	2	328 BLUE HILL TER
SOTSKY, GERALD & CAROL	0289	421	68			08683 00734	2	693 CHARNWOOD DR
SOUHLAKIS, JOSEPH & JAIME	0005	202	52		000000	02697 00713	2	468 WOODBURY DR
SOUTHEY SEAN	0195	316	48		000000	04930 01914	2	372 MONROE AVE
SOYKA, EDWARD & NANCY	0284	400	27.03			07918 00718	2	504 SICOMAC AVE
SPAACK, A. CRAIG & SHERRILL F	0021	203	3.03	C447		00724 00696	2	447 WINDHAM CT N
SPAGNUOLO, SAMUEL & MEGHAN	0422	516	10.03			05183 00483	2	520 HOPPER AVE
SPAGNUOLO, ALBERT & SANDRA	0376	483	18		000000	07268 00974	2	421 FLAKER DR
SPANO, LOUIS	0052	214	81		000000	08354 00855	2	295 BIRCH PKWY
SPANO, NANCY A	0117	263	28		000000	08478 00662	2	212 FRANKLIN AVE
SPARANDEO, MARCO G & LILLIAN	0341	453	2		800000	03128 00539	2	458 WEISCH LA
SPAROZIC, MICHAEL J.	0242	349	62		000000	08032 00181	2	319 CALVIN CT
SPATZ, JOHN H & JEAN S	0239	349	20.09			08124 00931	2	420 OLD MILL LANE
SPECK, PAMELA ANN	0385	489	18		000000	07139 00797	2	55 FORDHAM AVE
SPENCE, ARIE & DINA	0306	429	33		000000	07892 00555	2	796 ALBEMARLE ST
SPENCER, MATTHEW & CHRISTINA	0310	431	4		000000	04603 01487	2	771 BIRCHWOOD DR
SPERBER, JASON C & SOPHIE	0396	497	50			03320 00266	2	110 HILLTOP LANE
SPEZIALE, GERARD & VICTORIA	0409	498	96.18				2	110 GRINER CT
SPIELSINGER, SAUL A. & LUANN	0223	338	25		000000	07891 00883	2	562 MILLER RD
SPIERER, CLIFFORD J & RENEE JOAN	0381	484	50		000000	01823 01297	2	406 LAFAYETTE AVE
SPINA, ANTONIO & MARIA	0393	497	5		000000	09562 00444	2	470 GRANDVIEW AVE
SPINATO, LAUREN V	0080	232	19		000000	03075 01056	2	616 WOODFIELD RD
SPINAVARIA, VINCENT & JOANNE	0110	259	25.02	C404		09296 00091	2	404 BARRISTER CT
SPINNLER R(V)% INDUSTRIAL POWER CL.	0317	437	6		000000		2	812 MOUNTAIN AVE
SPITTEL, MARGUERITE F.	0155	288	17		000000	07807 00152	2	295 VILLAGE PL
SPIZZIRI, SANDRA S	0192	316	11				2	370 VOORHIS AVE
SPIZZIRI, KATHLEN & JOHN/COTRUSTEES	0103	253	3			07965 00965	4A	350 FRANKLIN AVE
SPOELSTRA, JONATHAN R & SUSAN B	0151	285	1		000000	08677 00739	2	554 WYCKOFF AVE
SPOSA, DARREN & DONNA	0041	208.01	47.01			00488 00210	2	84 VAN BLARCOM LA
SPOSTA, MICHAEL & CAROLINE	0328	443	46.01		000000	04316 01128	2	657 DANIEL COURT
SPRING MEADOW ASSOCIATION	0015	202	73.02				2	SPRING MEADOW DRIVE
SPRING MEADOW CONDO ASSOCIATION	0007	202	73.01				1	BROMLEY PLACE
SPRING, BERTRAM S (V) & KATHRYN	0145	278	25		000000		2	47 PARK AVE
SPRINGER, ARLENE	0324	442	5		000000	07220 00134	2	299 BRIARWOOD DR
SPRINGMAN, BRIAN & COLLEEN	0206	320	98		000000	01855 02472	2	306 W STEVENS AVE
SPROHA, ANDREW & CLAIRE (W)	0215	333	4		000000		2	12 MADISON HTS
SPYCKABOER, DENNIS & ROBYN E	0274	391	30		000000	07099 00042	2	320 KENNETH PL
SQUILLACE, JOSEPH & KRISTINE	0039	208.01	8		000000	08709 00988	2	279 SYCAMORE CT
SQUILLANTE, STEVEN ETAL	0374	481	6.01			04222 00953	2	387 LEHIGH ST
ST BARSAWMO SYRIAC ORTHODX	0318	437	20.02		000000	09568 00269	15D	283 SQUAWBROOK RD
ST ELIZABETHS R C CHURCH	0057	216	16.02				15D	700 WYCKOFF AVENUE
ST JAMES, SYDNEY & ARMOUR PRODUCTS	0037	208	91		000000	08141 00753	2	44 EDGEWOOD AVE
ST. THOMAS, TIMOTHY S ETAL	0090	245	12		000000	03024 00455	2	628 WISHING WELL RD
ST. HILAIRE, NICHOLAS & KRISTEN	0147	281	7		000000	00000 00000	2	507 CARLTON RD
STADLIN, AMANDA J ETAL	0140	270	13		000000	05227 00541	2	91 WOOD ST

TAXING DISTRICT NO. 70 WYCKOFF

COUNTY NO. 02 BERGEN

NAME OF OWNER ADDITIONAL OWNERS	PAGE NO.	BLOCK NO.	LOT NO.	LOT QUALIF.	ACCOUNT NO.	DEED BOOK PAGE	CLASS	PROPERTY LOCATION
STAFF, SHARON A	0011	202	73.01	C4361		04352 01553	2	436A BROMLEY PL
STAFINSKI, ADAM&VALYNETS HENADZI A	0118	263	43		000000	04720 01267	2	16 SHERWOOD LA
STAGG, STEPHEN & MARGARET	0280	394	10		000000	08081 00741	2	246 EASTVIEW TER
STAGNO, CONSTANCE L	0390	491	52		000000	08473 00209	2	432 LOUISA AVE
STAHL, ROBERT C & EILEEN W	0041	208.01	75		000000	09168 00331	2	125 FRANKLIN AVE
STAHLBERGER, DAVID I	0066	222	1.02	C307		05015 00329	2	307 FIELDSTONE TERRACE
STAHMER, KYLE & D'ARCANGELO, JENNIFER	0177	305	13		000000	02915 01785	2	73 BURMA RD
STALLER, PETER D&PUZIO, CHRISTOPHER M	0189	314	54		000000	02395 01585	2	515 WYCKOFF AVE
STAMATELATOS, CONSTANTINE & LYNN	0320	439	3		000000	08066 00465	2	724 MOUNTAIN AVE
STANCZUK, MATTHEW A & MICHELLE B.G	0267	377.01	48		000000	00630 02189	2	502 LYDIA LANE
STANLEY JR, JOHN & KAREN & SANDRA	0230	346	8.01		000000	02976 00253	2	471 WYCKOFF AVE
STANLEY-BROWN, DAVID G & KATHLEEN A	0324	441	39		000000	07952 00256	2	372 HOLLY DR
STANLEY, J.GORDON & MARGARET A.	0287	421	6		000000		2	491 SICOMAC AVE
STANTON, COLLEEN M ETAL	0348	456	14		000000	05149 01880	2	161 WYCKOFF AVE
STANTON, RICHARD P & ELLEN	0393	497	7.04			03067 00027	2	219 DEEP BROOK ROAD
STAPINSKI, DANIEL R & JILL	0359	462	62		000000	08404 00172	2	391 CIRCLE DR
STARK, MICHAEL & PATRICIA	0130	265	127			08368 00894	2	49 WILD DUCK RD
STATHAKIS (ETAL), NICHOLAS G	0223	339	1		000000	08397 00592	2	476 BERKELEY DR
STATHIS, KATHLEEN M	0192	316	10		000000	01385 01035	2	374 VOORHIS AVE
STAUDT, ERIC	0364	466	20.01			02589 00549	2	362 ANDOVER ST
STAUDT, GARY&ERIC (TRSTES C S FAM TR)	0367	471	4		000000	02589 00554	2	354 CORNELL ST
STEAD, MICHAEL & LISA ANN	0123	265	16		000000	07620 00282	2	36 HURLEY AVE
STEAD, PHILLIP & TRACEY	0417	506	29		000000	09502 00462	2	516 LAFAYETTE AVE
STEARNS, REGINA	0010	202	73.01	C4203		08720 00306	2	420C BROMLEY PL
STEEL, CORTLAND JOHN & CAROLE J	0351	456	49		000000	06921 00196	2	159 COTTAGE RD
STEELE, COREY D & REGANTE, MARISSA	0036	208	78		000000	03363 00581	2	145 FRANKLIN AVE
STEELE, JAMES C & BETH S	0183	312	7		000000	06371 00014	2	452 CARLTON RD
STEELE, RAYMOND & SUSAN GAYLER	0150	283	11		000000	08264 00365	2	562 SPARROWBUSH RD
STEEN, SAMUEL J & LORRAINE C	0273	391	13		000000		2	520 TERHUNE TER
STEENVOORDEN (ETAL), LAWRENCE J	0291	421	89			01142 02236	2	512 CRANKSHAW PLACE
STEEVES, DANIEL & MAYA	0247	350	21.01		000000	02371 01672	2	314 MILLS PL
STEFANACCI, CHRISTOPHER	0405	498	41		000000	08252 00001	2	478 LAFAYETTE AVE
STEFANIC, HOLLY J	0162	291	24		000000	08590 00774	2	310 SUNSET BLVD
STEIMEL, RICHARD & LISA	0016	202.02	13		000000	01723 02171	2	444 LAKE RD
STEINBERG, FREDERICK & JUDITH M.	0060	217	32		000000	08654 00037	2	242 NAVAJO DR
STEINBERG, MICHAEL D & SANDRA L	0197	317	18		000000	07585 00668	2	374 MARTON RD
STEINEMANN, LISA HUE&JAMES GRAY	0116	263	14		000000	04724 00321	2	40 SHADYSIDE DR
STEINER, MARC & SONDR	0233	346	53		000000	00955 00525	2	472 RUSSELL AVE
STELLAKIS, CRAIG P & KELLY A	0047	214	19		000000	08163 00437	2	289 CRESCENT AVE
STEPE, SCOTT MATTHEW & NICHOL C	0241	349	44		000000	09010 00485	2	304 CALVIN CT
STEPHEN, SCOTT	0125	265	49		000000	00340 00140	2	57 SAXONIA AVE
STEPHEN, FRANK C (V) & RUTH E	0174	302	10		000000		2	11 BROOK RD
STEPHENS, JASON & DANIELLE	0058	216	44			03884 01830	2	367 LAWRENCE CT
STEPHENSON, WILLIAM A. & DANA S.	0150	283	9.02			07997 00770	2	419 CARLTON RD
STEPHENSON, JOHN & LOIS	0391	492	9		000000	06884 00666	2	446 LINCOLN AVE
STERGIOU, JAMES T (V) & LAMBRYN	0228	344	9		000000		2	460 JAMES WAY
STERLACCI, FELICIA M. & JOHN T.	0132	266	10		000000	08352 00747	2	103 SHELTON ST
STERN, DAVID A & CYNTHIA E	0319	437	26		000000	08474 00208	2	312 CAMELOT CT
STERN, LANCE & MARIJKE	0178	306	2.04			07807 00197	2	39 HOWARD ST
STERNFELD, KEN & ANNE F	0325	443	6		000000	08500 00222	2	748 HICKORY HILL RD
STEWART, ANDREW J & CONNIE	0193	316	17		000000	08546 00233	2	356 PATHWAY MANOR
STILES, ALLEN E	0081	233	17.01			05185 00039	2	455 OLD WOODS RD EAST
STILLITANO, FRANCESCO & DINA	0001	201	24			03325 02058	2	453 MYSTIC CT
STILLWELL, ROBERT E & BARBARA J	0129	265	102		000000	06896 00521	2	65 MORLEY DR
STOFFER, THOMAS & EILEEN	0194	316	43		000000	08601 00275	2	392 MONROE AVE
STOIKA, OLEG & MARIANA	0172	300	8		000000	00872 01452	2	137 ELMWOOD PL
STOJKOSKI, NIKOLA&AVRAMOSKA, ZAKLINA	0107	258	29.01			02011 01606	2	258 MONROE AVE
STOJKOVSKI, DRAGAN & VESNA	0316	436	26		000000	02145 01632	2	701 MOUNTAIN AVE
STOKLOSA (ETAL), ROBERT S	0153	287	4		000000	08747 00157	2	301 VOORHIS AVE
STOLBOF, PAUL S & LORI A	0058	217	2		000000	08118 00056	2	108 LOGAN LA
STOLL, PETER M	0022	203	8		000000	08261 00081	2	363 STRATTON CT
STOLL, WARREN & MARYANN	0062	217.01	54.02			08509 00650	2	258 CRESCENT AVE
STOLLER, MARK & AMY	0097	246	8		000000	03202 01315	2	633 WISHING WELL RD
STOLPER, JONATHAN & LYNN K.	0297	423	18		000000	00355 01247	2	766 ALBEMARLE ST
STONEBRINK (ETAL), AMIL	0181	310	4		000000	09553 00239	2	494 FAIRFIELD RD
STOTT, TIMOTHY	0261	367	11		000000	08572 00667	2	526 EDER AVE
STOUTER, FRANCIS L & RUTH ANN	0369	475	9		000000		2	378 CORNELL ST
STOVELL, SHAUNA N	0375	482	4.01		000000	01709 00082	2	386 LEHIGH ST

TAXING DISTRICT NO. 70 WYCKOFF

COUNTY NO. 02 BERGEN

NAME OF OWNER ADDITIONAL OWNERS	PAGE NO.	BLOCK NO.	LOT NO.	LOT QUALIF.	ACCOUNT NO.	DEED BOOK PAGE	CLASS	PROPERTY LOCATION
STRAHLE, THOMAS & CATHERINE ANNE	0021	203	3.03	C445		03383 01513	2	445 WINDHAM CT N
STRATTON, LORETTA M	0204	320	73		000000	00750 01275	2	332 WEST SHORE DR
STRAUCH, CYNTHIA (ETALS)	0212	331	5		000000	01433 01078	2	175 GREENHAVEN RD
STRAUF, STEFAN & SUSANNE	0168	295	4		000000	01479 01406	2	164 RALPH AVE
STRAUSS, ELIZABETH M	0192	316	8		000000	09005 00416	2	365 VOORHIS AVE
STREIGOLD, BRIAN & NATALIE LEVI	0226	342	5		000000	05055 01954	2	463 GEORGE PL
STRIANO, PETER & MARYANNE	0095	245	85		000000	07475 00324	2	503 COVINGTON PL
STRIPPOLI, MARISA	0360	462	70		000000	01671 02215	2	166 WYCKOFF AVE
STROMBERG, KEVIN W. & MAUREEN E.	0372	479	2		000000	07822 00577	2	384 CORNELL ST
STRZEMINSKI, TADEUSZ & ALLISON	0340	451	6		000000	02296 00633	2	106 ROBERTSON DR
STRZEPEK, KRZYSZTOF & HALINA	0024	204	2		000000	08293 00092	2	428 PATTON PL
STUART, JOHN P & VICTORIA	0140	270	16		000000	04793 01374	2	94 EDISON ST
STUBER, DAVID & NINA	0319	437	29			01730 00502	1	65 GRANT DRIVE
STUHR-PRANT PARTNERSHIP	0075	229	11		000000	04806 01079	4A	681 LAWLINS RD
STULIY, ANDREI & EKATERINA	0174	302	11.01			03148 02187	2	7 BROOK RD
STURGEON, LEWIS GRANT ETAL	0079	232	10		000000	03083 00938	2	489 FRANKLIN AVE
STURNO (ETAL), CHRISTOPHER	0078	231	24		000000	08550 00383	2	531 OLD WOODS RD
STUSSI-RUTLER, KATHLEEN L	0143	278	4.01			08696 00039	2	14 BURMA RD
SUBRAHMANYAM, MOHAN & MAUDE	0004	202	6.02			01075 01520	2	528 OLD POST RD
SUCHANEK, WOJCIECH	0220	337	3		000000	00890 01593	2	494 VANCE AVE
SUCHORA, EDWARD J & SHARON A	0320	439	8		000000	08623 00191	2	729 WILLOW RUN
SUDOL, DAHNELD G & IRENE J	0067	222	1.02	C505		08432 00422	2	505 FIELDSTONE TERRACE
SUESCUN, SEMKA D & MAURICIO A	0410	498	107		000000	01688 00224	2	501 GOFFLE RD
SUGIMOTO, YUJI & YUMI	0266	377	79			04653 00923	2	549 LYDIA LANE
SUH, JENNIFER & DAVID K	0276	391	50			04414 01822	2	320 WILLIAM WAY
SUHAR, PAUL & SUSAN	0252	352	33		000000	02623 01968	2	387 HEIGHTS RD
SULLING, FREDERICK E	0213	331	40			01749 00778	2	137 CUMBERLAND CT
SULLIVAN JR (ETAL), THOMAS J	0269	379	9		000000	08490 00584	2	526 EUGENE WAY
SULLIVAN, BRIAN J & STACY	0415	506	5		000000	08483 00570	2	505 FRANKLIN TER
SULLIVAN, DONNA D	0195	316	49		000000	08236 00484	2	368 MONROE AVE
SULLIVAN, DOREEN M	0225	340	32			01598 01463	2	516 SUZANETTE PL
SULLIVAN, JOHN D & JANE E	0155	288	18		000000	08570 00755	2	299 VILLAGE PL
SULO, SOKOL & ELEZI, ELEZJONA	0117	263	21			03066 01451	2	234 FRANKLIN AVE
SUMIKAWA, HIDEO & FUMIKO	0078	232	2		000000	07118 00956	2	520 OLD WOODS RD
SUN-LITE CORPORATION	0099	250	4		000000	07212 00354	4A	390 FRANKLIN AVE
SUNDSTROM, LORI I	0308	429.01	45			08993 00392	2	802 FREDERICK CT
SURAK, JOHN E.P.(V)	0012	202	73.01	C4404		09376 00193	2	440D BROMLEY PL
SURAT, SUSAN E(LIFE EST K LOCKHART)	0156	288	31		000000	01654 00819	2	336 VOORHIS AVE
SURDEZ, PAUL L (V) & DOROTHY E	0006	202	61		000000		2	432 WOODBURY DR
SURDYKA, STANISLAW & STANISLAWA	0417	506	32.01			05023 01660	2	510 LAFAYETTE AVE
SURGENT, JOHN & KATE	0229	345	7		000000	08109 00821	2	445 ELLIS PL
SURRATT, JERRY WILSON & JODI R	0002	201.01	6			08941 00456	2	425 LAKE RD
SUSAN P CROPPER	0255	354	1.03			03439 00127	2	310 NEWTOWN RD
SUSINO, FELICE & YAMILETH	0139	269	23		000000	02576 01502	2	110 COLONA ST
SUTHERLAND (TRSTES/ETAL), FRANCIS X	0262	377	8		000000	01010 00307	2	435 KELLY CT
SUTLEY, JEFFREY & MELISSA	0044	211	5		000000	01447 00116	2	49 VAN SYCKEL LA
SWANSON, JOHN H & GIBLIN, NANCY	0092	245	47.02			02530 01442	2	419 PARMLEY STREET
SWENSEN, GREGG & LISA	0197	317	19		000000	01889 02454	2	370 MARTOM RD
SWENSON, DOUGLAS & JANINE Y	0282	395	26		000000	06937 00252	2	190 HILLCREST AVE
SWICK, ESTHER	0330	449	1.02	C128		00694 02088	2	128 BREWSTER RD
SWIFT, SUZANNE	0022	203	13.01		000000	07551 00790	2	253 BROOKSIDE AVE
SWIGGETT, JAKE & GRIFFITH, LAUREN	0107	258	22		000000	03127 01698	2	288 VOORHIS AVE
SYLVESTER, DANIEL & TALIA	0152	285	18		000000	04731 01334	2	383 DOROTHY LN
SYLVESTER, JOSEPH A	0173	301	8		000000	07327 00626	2	8 BROOK RD
SYMEONIDES, DEAN JEFFREY & CHRISTINA	0401	497	84			08038 00191	2	423 RED ROCK ROAD
SYTSMA, D J & E M (CO-TRSTES) LIVING TRS	0301	425.01	56		000000	02339 00956	2	741 TERRACE HTS
SYTSMA, LYNDIA LEE	0001	199	1		000000	08521 00122	1	GAEWOOD DR
SZAWIEL, EDWARD W & HELEN	0221	337.01	10			07009 00093	2	467 VANCE AVE
SZELIGOWSKI, BENJAMIN & JOANNA	0165	293	16.02	CAH3		00211 00062	2	76 HEATHER LANE
SZMIGIEL TROINA, INC.% HANA ARAD	0051	214	73		000000	01915 00221	2	292 WILEY PL
SZPYT, ROBERT A & GAIL C	0327	443	30		000000		2	348 HOLLY DR
SZWERC, ERIC J. & NANCY C.	0143	278	5.01		000000	07931 00734	2	73 PARK AVE
SZYMAWSKI, DANUTA	0407	498	81		000000	09334 00387	2	481 BAXTER AVE
SZYMAWSKI, MICHAEL & LINDSAY	0325	442	8		000000	04798 00668	2	701 HICKORY HILL RD
T.M. RUSSO LP	0057	216	18		000000	00306 00392	2	435 GREENWOOD AVE
TAESCHLER, LUKE & MEGAN	0369	475	10		000000	04713 00107	2	377 DARTMOUTH ST
TAFRATE, RICHARD J & MARY ELLEN	0272	391	3		000000	07388 00109	2	348 WILLIAM WAY
TAFURI, ROBERT & JULIE	0203	320	57		000000	07624 00885	2	380 HAMPSHIRE CT

TAXING DISTRICT NO. 70 WYCKOFF

COUNTY NO. 02 BERGEN

NAME OF OWNER ADDITIONAL OWNERS	PAGE NO.	BLOCK NO.	LOT NO.	LOT QUALIF.	ACCOUNT NO.	DEED BOOK	DEED PAGE	CLASS	PROPERTY LOCATION
TAFURI, SANDRA & DEL VECCHIO, ANTIMO	0302	427	6		000000	08771	00827	2	803 ALBEMARLE ST
TAGJER-GLANTZ, DOREEN	0401	497	73			03677	00240	2	604 BRIDLE PATH
TAGJER, SHLOMO & NINA	0266	377	66			07529	00949	2	539 LONG DR
TAHIRI, JEFFREY	0349	456	16		000000	01744	01367	2	407 GRANDVIEW AVE
TAITE, GEENA	0389	491	43		000000	03711	01129	2	460 LOUISA AVE
TAJTARAGHI (TRUSTEE), SHAHRZAD	0140	270	19		000000	09004	00237	2	104 EDISON ST
TAK GROUP LLC	0387	491	9		000000	09309	00452	2	13 WYCKOFF AVE
TAKEDA, MASAHIRO M	0198	318	10		000000	03886	01969	2	425 COLONY CT
TALBOT, JOHN R(V) & LORI A	0047	214	16		000000	07441	00302	2	351 RODNEY RD
TALIAS, DEBRA J	0399	497	53.01	C504		00353	00643	2	504 HUNTINGTON COURT
TALIERCIO, FABIAN & GAIL	0226	341	1			09103	00160	2	459 VANCE AVE
TALWAR, AMANDEEP SINGH TRSTES/ETAL	0258	354	52			04927	01340	2	320 PAUL CT
TAMAR, EDMUND (DV) & LINDA	0076	230	20		000000			15F	624 LAWLINS RD
TAMBERELLI, SALLY	0346	455	32		000000	08977	00226	2	193 FOX HOLLOW RD
TANDY, ROBERT A & COLLEEN P	0212	331	6.01		000000	08479	00471	2	137 GODWIN AVE
TANEJA, SAMIR & UTTAMA	0400	497	65			08335	00966	2	620 BRIDLE PATH
TANEN, REYZA	0228	344	7		000000	01945	02120	2	462 BARBARA AVE
TANG (ETAL), WEI	0037	208	100		000000	00328	01206	2	245 MEADOWBROOK RD
TANI, MATTHEW R & NICOLE A	0189	314	58		000000	01862	01758	2	411 RUSSELL AVE
TANIS, BRIAN K & JORDAN	0290	421	77			03166	01569	2	521 SICOMAC AVENUE
TANIS, JASON W & CASSANDRA	0368	474	1.01			01815	00032	2	360 AUBURN ST
TANIS, KENNETH & CATHY	0418	510	3.01			04059	01604	2	508 FRANKLIN TER
TANIS, MARY JANE & DAVID	0009	202	73.01	C4124		05093	01922	2	412D BROMLEY PL
TAPPAN, EDWARD F & LAURA A	0292	421.01	54			00503	01685	2	499 COUDERT PL
TARABOCCHIA, ANTHONY & KIMBERLY	0189	314	65		000000	01422	01999	2	506 HELENA AVE
TARABOCCHIA, STEVEN L & MICHAEL E	0217	335	59			02724	01692	2	569 MILLER RD
TARANTINO, JOANNE	0014	202	73.01	C6004		05099	01495	2	600D SUGARBUSH CT
TARANTINO, THOMAS & YVONNE L.	0379	483	54		000000	07869	00317	2	410 GRANDVIEW AVE
TARANTO, CATHERINE R.	0294	422	1		000000	08158	00316	2	710 ALBEMARLE ST
TARANTO, JAMES & MAUREEN	0376	483	19		000000	06962	00120	2	424 FLAKER DR
TARASUK, KEVIN & BOLLINGER, CHRISTINE	0293	421.02	22		000000	03686	01634	2	490 COUDERT PL
TARR, PHILIP & ANNEMARIE	0328	443	40		000000	08414	00410	2	670 MOUNTAIN AVE
TARRANT, JOAN P	0008	202	73.01	C4053		05161	01166	2	405C BROMLEY PL
TARTA, CHRISTOPHER S ETALS	0296	423	6		000000	04875	00662	2	761 HIGHVIEW DR
TASIK, MARK & SUSAN	0113	261	10		000000	08336	00293	2	35 COLONIAL DR
TASKIN, GABRIEL CENGIZ ETAL	0201	320	12		000000	04110	00793	2	281 CEDAR HILL AVE
TATZ, JONATHAN D & KRISTEN T	0111	259	29		000000	08190	00599	2	221 GODWIN AVE
TAUB, ROY N & CLAIRE F	0045	212	10		000000	06845	00841	2	52 VAN SYCKEL LA
TAUBER (TRSTE), ERNEST J	0259	355	1		000000	01284	01182	2	191 OAK AVE
TAVERAS, MICHAEL J	0088	243	8.03			04784	01627	2	617 LAWLINS RD
TAVERNII, JEANELLE & DESALVO, MICHAEL	0325	442	7			03044	01140	2	311 MERRYWOOD DR
TAVOLARO, ROSE & ROBERT A & ANNE B	0423	516	23		000000	04263	00633	2	528 RAVINE CT
TAWFIK, FADILA & FATMA	0057	216	35			04281	01511	2	359 GODWIN AVE
TAYLOR, IAN & MIWA	0282	395	27		000000	00660	00967	2	184 HILLCREST AVE
TAYLOR, JARED & KATARINA GJOKAJ	0416	506	17		000000	02977	02223	2	537 FRANKLIN TER
TAYLOR, KATHRYN G	0390	491	51		000000	08700	00812	2	436 LOUISA AVE
TAYLOR, MATTHEW A & JOAN F	0250	351	38		000000	08405	00802	2	369 CARRIAGE LA
TAZZA, CESARE PHILIP & ROSELLE D	0065	222	1.02	C105		03350	02479	2	105 FIELDSTONE TERRACE
TECARR, DIANNE & ROBERT JR	0195	316	50		000000	05008	00416	2	364 MONROE AVE
TEDESCO, LAWRENCE & CAROLYN	0068	222	1.02	C808		08486	00001	2	808 FIELDSTONE TERRACE
TEEL, STEVEN & ROBIN	0194	316	29		000000	01698	02263	2	387 MARTON RD
TEICHMAN, FRANK & STEPHANIE	0369	475	5.01			04749	00040	2	370 CORNELL ST
TEITEL, JONATHAN & KARI	0221	338	9		000000	02047	01613	2	525 WELLINGTON DR
TELESCA, PAUL & SARAH JANE	0366	466	53.03			02808	00186	2	76 WYCKOFF AVE
TELL, MARTIN R & JENNY	0312	433	9.02			01064	00195	2	725 FREDERICK COURT
TELLADO, GEORGE & MARGARET	0098	248	7		000000	03313	00413	2	596 BUENA VISTA WAY
TELLEZ, ALVARO & ETTA	0239	349	27		000000			2	331 WYCKOFF AVE
TELLO, LEONARDO & LUGO, JESSICA L	0111	259	31		000000	04284	00921	2	215 GODWIN AVE
TEN HOEVE III, FRANK & PATRICIA	0171	300	6		000000	04951	01195	2	4 ELMWOOD PL
TEN KATE, PETER C (V) & BEVERLY	0104	256	4		000000			2	268 MONROE AVE
TENDERENDA, MARK S & KIMBERLEY A	0175	304	7		000000	03129	01272	2	31 DEERFIELD RD
TENN, MARITA U & TENN-POCSI, TAMARA H	0346	455	23		000000	02260	01659	2	453 MANCHESTER WAY
TERJANIAN, CLAUDIO & ANTONIA	0142	276	4		000000	03961	00095	2	62 MORLEY DR
TERLETSKII, LIUBOMIR & VERA	0374	481	9		000000	07875	00432	2	395 LEHIGH ST
TERZIS, CORY & LAMPARELLO, NICOLE	0339	450	4.01		000000	03760	00849	2	171 NANCY LA
TESHER, ALAN & MADELINE	0067	222	1.02	C509		04563	01139	2	509 FIELDSTONE TERRACE
TESORIERO, LEE	0397	497	53.01	C111		09511	00167	2	111 HUNTINGTON COURT
TESSER, LEE M. & AMY B.	0053	214	98		000000	08038	00842	2	364 HARVEY CT

TAXING DISTRICT NO. 70 WYCKOFF

COUNTY NO. 02 BERGEN

NAME OF OWNER ADDITIONAL OWNERS	PAGE NO.	BLOCK NO.	LOT NO.	LOT QUALIF.	ACCOUNT NO.	DEED BOOK	DEED PAGE	CLASS	PROPERTY LOCATION
TESSIER, VICTOR & LAURIE	0126	265	56		000000	02811	01844	2	70 SAXONIA AVE
TESTA, FRANK & BERNADETTE	0344	454	21		000000	08732	00490	2	424 GLENDALE RD
TESTINO, STEVEN C	0255	353	10		000000	03074	00017	2	188 HILLSIDE AVE
TEVLIN, JOHN B & JULIANNE	0107	259	4		000000	08178	00820	4A	314 FRANKLIN AVE
TGIA ASSOCIATES LLC	0074	227	4.01		000000	03448	01913	4A	362 MAIN ST
THALLER, PATRICK W (V) & KATHLEEN M	0236	348	13		000000	06953	00262	2	476 VICTOR WAY
THE GREEK ORTHODOX COMM OF BC INC	0342	453	16		000000	04593	00969	2	471 GRANDVIEW AVE
THE MAPLEWOOD TRST/E NOBOA TRSTE	0282	395	29		000000	01988	00193	2	180 HILLCREST AVE
THE ORAZIO TROIANO REV TRST	0079	232	3		000000	01545	01799	2	516 OLD WOODS RD
THE SPRING PARTNERSHIP	0013	202	73.01	C5003	000000	07475	00404	2	500C ASPEN LA
THE 765 FREDERICK COURT LTD PTNRSHP	0309	430	16		000000	08178	00082	2	765 FREDERICK CT
THEISZ, PETER & PATRICIA	0161	290	30		000000	01721	02281	2	288 MARTOM RD
THIELKE, JOHN K JR & ANN E	0032	206	46		000000	04863	01029	2	319 WINDHAM CT
THOMAN, DAMAS & HOLLY	0339	450	11		000000	07292	00751	2	154 FOX HOLLOW RD
THOMAS, DENNIS & JOHN, JEANI E	0337	449	14		000000	02257	02194	2	106 KAREN PL
THOMAS, MAHESH KORUTH ETAL	0359	462	66		000000	04501	00768	2	154 WYCKOFF AVE
THOMAS, RUTH & LOVELACE, OTHIAMBIA N	0315	436	11		000000	03942	00176	2	360 MULBERRY CT
THOMAS, WILLIAM E & LINDA J	0345	455	12		000000	07222	00540	2	445 GLENDALE RD
THOMAS, JEFFEY & PRZYBILLA, LINDSEY	0120	263	67		000000	04272	00391	2	109 HARDING RD
THOMAS, TAYLOR & LARISSA	0413	498.01	140		000000	01488	01772	2	488 LOUISA AVE
THOMPSON, JAMES G TRSTES/ETAL	0292	421.01	32		000000	03309	01056	2	769 ALBEMARLE ST
THOMPSON, STEVEN & MICHELLE A	0224	340	8		000000	07433	00606	2	546 WELLINGTON DR
THOMPSON, LAWRENCE (V) & ROSEANN	0005	202	51		000000	07037	00865	2	465 WOODBURY DR
THORNE, ANDREW & AMANDA	0055	214	130		000000	03778	00129	2	303 CRESCENT AVE
THORNE, JOAN & GLENN EARLY	0036	208	82.01			00199	01557	2	159 FRANKLIN AVE
THRELFALL (ETAL), MICHAEL G	0303	428	3.01		000000	01280	01828	2	371 STEINHAUSER LA
THRELFALL MARTA	0092	245	37.01			03583	00329	2	555 OVERLOOK DR
TIERNEY, GEORGE	0010	202	73.01	C4174		08458	00383	2	417D BROMLEY PL
TIERNEY, JOHN R & JOELLEN	0059	217	19		000000	07563	00972	2	105 FROST CT
TIERNEY, SHEA & SENG, EMILY	0356	462	18		000000	04998	01753	2	379 BUTTERNUT AVE
TINSLEY, WILBUR K & DONNA M	0043	209	7		000000	07446	00869	2	65 BARRETT LA
TINTLE, CALVIN & SARA SWENSON	0270	379	12		000000	04524	00027	2	510 EUGENE WAY
TIPLITSKY, STUART	0164	292	14			02313	00270	2	182 JEFFER CT
TIRRI, LORA	0162	291	20		000000	02772	00971	2	326 SUNSET BLVD
TIRRI, PAUL & PATRIZA	0156	288	27		000000	00211	00743	2	339 VILLAGE PL
TIRRITO, VITTORIO & MARIA	0222	338	14			03685	01578	2	538 FARVIEW CT
TIYYAGURA, SATISH & JILLIAN	0057	216	39.01			03654	01108	2	381 LAWRENCE CT
TKACH, PAVLO & ANNA	0411	498	143		000000	05052	00221	2	481 LOUISA AVE
TOAL, BRIAN & DEIRDRE	0293	421.02	14		000000	03388	00503	2	731 ALBEMARLE ST
TOAL, EMILY	0369	474	23		000000	03609	00454	2	361 CORNELL ST
TOAL, GREGORY	0174	302	12.01			05259	01582	2	123 MIDLAND AVE
TOAL, GREGORY C & SUSAN P	0357	462	21		000000	07395	00615	2	393 BUTTERNUT AVE
TOCCI, MICHAEL & MARLENE	0300	425.01	11		000000			2	415 SICOMAC AVE
TODE, MICHAEL B & JILL M	0395	497	31		000000	00343	00897	2	549 LAFAYETTE AVE
TODE, WILLIAM D(V) & MARCIA L	0082	235	4.01			02958	02015	2	415 HIGHLAND AVE
TODISCO, ANNE M	0184	313	9		000000	07171	00890	2	437 WEYMOUTH DR
TOLOMEO, ANNA MAE	0088	243	4		000000	07728	00483	2	637 LAWLINS RD
TOMCHIN, ARTIOM ETAL	0420	510	21		000000	03766	00720	2	522 ALBERT ST
TOME, CARLOS & MARIA S	0423	516	20		000000	08026	00265	2	537 RAVINE CT
TOMINOVICH, ROD J. & AMY S.	0240	349	41		000000	80939	00879	2	453 CEDAR HILL AVE
TOMPETRINI, DONALD & PATRICIA	0287	421	8		000000	09371	00427	2	713 ALBEMARLE ST
TOOR, SADDAD ZAFAR & SHIRIN TREHAN	0025	204	24			01688	00071	2	424 HIDDEN VALLEY CT
TOPKEN, SHARON	0140	270	10		000000	02126	02425	2	101 WOOD ST
TOPLITZ, STEVEN B & KATHLEEN M	0109	259	25.02	C101		00290	00175	2	101 BARRISTER CT
TOPOLSKI, ROBERT & ADRIENNE	0123	265	22		000000	07521	00165	2	16 HURLEY AVE
TOPPING, PATRICIA GAIL	0384	488	36.01			08271	00540	2	56 COLGATE AVE
TORABI, KHOSROW ETAL	0113	261	8		000000	04732	00364	2	250 FRANKLIN AVE
TORACK, EDWARD V & JOANN	0310	431	7		000000			2	765 BIRCHWOOD DR
TORBATI, MEHDI & AHMADPOOR, FATEMEH	0154	287	18		000000	04442	01217	2	324 MONROE AVE
TORELL, ARTHUR R JR	0311	431	13		000000			2	377 THOMAS PL
TORELLI, LOUIS & DENISE	0232	346	31		000000	07236	00084	2	420 GEORGE PL
TORNICHIA, KEITH	0025	204	21			02831	01607	2	410 HIDDEN VALLEY CT
TORQUATO, VINCENT A & NANCY P	0124	265	39		000000	07630	00636	2	54 VAN SCHAIK LA
TORRACA, VINCENT & MADELINE	0186	314	11		000000	01734	00677	2	486 WEYMOUTH DR
TORRES JR, CARLOS MANUEL (ETAL)	0215	333	5		000000	01630	00500	2	113 GODWIN AVE
TORRISI, MARIAN	0320	438	11		000000	08664	00338	2	419 HOLLY DR
TORTORELLI, VINCENT JR (V) & CAROLYN	0384	488	14		000000			2	39 PRINCETON AVE
TOSCANO, PETER J & DONNA L	0347	455	46			07583	00206	2	470 GLENDALE RD

TAXING DISTRICT NO. 70 WYCKOFF

COUNTY NO. 02 BERGEN

NAME OF OWNER ADDITIONAL OWNERS	PAGE NO.	BLOCK NO.	LOT NO.	LOT QUALIF.	ACCOUNT NO.	DEED BOOK	DEED PAGE	CLASS	PROPERTY LOCATION
TOSNEY, JASON & MICHELLE	0339	450	1		000000	00830	01124	2	468 MANCHESTER WAY
TOTERA, VALERIE	0272	380	10		000000	02787	01260	2	313 JAMES WAY
TOTH, KATHLEEN M	0210	323	9		000000	00141	00091	2	331 ALLISON WAY
TOULOUGHIAN, KARO & MAGGIE	0263	377	15		000000	07673	00785	2	444 KELLY CT
TOUSLEY, HOWARD C & ANNA	0176	304	9					2	DEERFIELD RD
TOWLER, GARY S(V)&SUELLYN	0022	203	11		000000	08999	00411	2	352 STRATTON CT
TOWNLEY, JAMES W & ANNE O	0081	233	11.02			07667	00616	2	461 FRANKLIN AVE
TOWNSHIP OF WYCKOFF	0019	203	1.07			07645	00482	15C	CRESCENT AVENUE
TOWNSHIP OF WYCKOFF	0028	205	32.01			08158	00175	15C	380 GODWIN AVE
TOWNSHIP OF WYCKOFF	0035	208	55.04					15C	MEADOWBROOK RD - REAR
TOWNSHIP OF WYCKOFF	0105	258	1.01		000000			15C	340 FRANKLIN AVENUE
TOWNSHIP OF WYCKOFF	0262	377	1.02					15C	RUSSELL AVENUE
TOWNSHIP OF WYCKOFF	0263	377	18.05			01024	01367	15C	594 RUSSELL AVE
TOWNSHIP OF WYCKOFF	0276	391	59					15F	KENNETH PLACE
TOWNSHIP OF WYCKOFF	0344	455	1		000000	07672	00645	15C	RTE 208
TOWNSHIP OF WYCKOFF	0368	473	2		000000	07679	00983	15C	YALE AVE
TOWNSHIP OF WYCKOFF	0371	478	1.02					15C	VIRGINIA STREET
TRACEY, TIMOTHY & KATHLEEN	0058	216	43			07382	00035	2	375 LAWRENCE CT
TRACKSIDE HOLDINGS LLC	0071	223	2		000000	00846	01379	4B	461 W MAIN ST
TRAFICANT, BRETT & CHRISTINE	0042	208.01	116			01784	00639	2	46 VAN BLARCOM LA
TRAGNA, DAVID & LISA	0353	456	82		000000	00296	00318	2	164 NANCY LA
TRAINA, CHRISTOPHER J & SHARON	0111	259	28		000000	04380	01979	2	223 GODWIN AVE
TRAITZ, ROBERT & GAIL E.	0033	207	6		000000	07203	00825	2	331 BLUE HILL TER
TRAJANOSKI, STOJCE & MARGARET M	0168	295	10		000000	07177	00029	2	147 GODWIN AVE
TRAVA, BRIAN P.	0085	237	11		000000	07692	00925	2	234 EVERETT AVE
TRAVERS, ROBERT F & PATRICIA A	0212	331	3		000000	08573	00840	2	165 GREENHAVEN
TREBOSKI, KIMBERLY	0386	490	23		000000	01253	00192	2	464 BAXTER AVE
TREBLE, MICHAEL & COSGROVE, CAROLYN	0125	265	45		000000	01286	01317	2	120 CRESCENT AVE
TREMPER, JAMES & MARGARET	0391	492	2.01			08041	00839	2	437 GOFFLE RD
TREZZA, ANTHONY & CHRISTINE	0232	346	35.02			08420	00813	2	448 GEORGE PL
TRIA, NICHOLAS & ALISSA	0325	442	13		000000	03213	01324	2	721 HICKORY HILL RD
TRIEN, MICHAEL & JENNA	0370	476	8		000000	02674	01801	2	379 KINGSTON ST
TRIPODI, DOMENIC & CATRINA	0101	250	38		000000	01630	00978	2	380 OAKWOOD DR
TRISMEN, BRUCE W & BARBARA E	0349	456	28		000000	08241	00334	2	190 COTTAGE RD
TRITT, THOMAS & CHRISTINE	0396	497	47			08058	00348	2	433 RED ROCK ROAD
TROAST JR, BRIAN D & DANIELLE	0249	351	29		000000	02291	01008	2	320 WYCKOFF AVE
TROCANO, RUSSELL & BARBARA	0090	245	9.01			02616	01923	2	640 WISHING WELL RD
TROZANO, STEPHEN & DIANA	0259	354	53			05035	01773	2	321 PAUL CT
TROYA, BORIS WILLIAM & SIOBHAN MARIE	0278	392	21		000000	07884	00797	2	489 CALDWELL DR
TRUONG, TUNG & YU, LINDA	0286	411	25			05096	01094	2	501 HARVEST CT
TSAPATSARIS, DINO L & JENNIFER R	0260	366	5		000000	08365	00810	2	543 EDER AVE
TSELEPIS, NICHOLAS & ANGELICA	0267	377.01	76			07361	00574	2	526 LYDIA LANE
TSOTAS, THOMAS & JENNIFER	0080	233	4		000000	03613	00164	2	645 QUACKENBUSH AVE
TSUI, JONATHAN J & HANNAH	0409	498	96.14			08543	00843	2	218 WILTSIE CT
TSUI, PAUL & BETTY YAO	0344	455	3		000000	08413	00569	2	480 CEDAR HILL AVE
TUBB, DANIEL & DAISE	0394	497	22		000000	02462	02197	2	521 LAFAYETTE AVE
TUBB, DANIEL C & DAISE A.M	0252	352	35.01			01027	01956	2	260 WYCKOFF AVE
TUBBS, SCOTT H & ANNE G	0358	462	34		000000	09121	00148	2	373 ANNETTE CT
TULIEBITZ, SUZANNE	0120	263	68		000000	01887	00495	2	111 HARDING RD
TUMMALAPENTA, SRINIVASA RAO ETAL	0233	346	48		000000	02043	00084	2	490 ACKERSON AVE
TUNER, TODD & JANET HSUEH-	0057	216	37			03515	01087	2	351 GODWIN AVE
TUOHY, JAMES J & MARILYN J	0128	265	99		000000			2	49 MORLEY DR
TUOMEY, HUGH(V) & JANET	0013	202	73.01	C5011		01993	00108	2	501A ASPEN LA
TURANO, DANIEL & LILLIAN	0301	426	2		000000	01128	01315	2	819 CHARNWOOD DR
TURLAND, TORBJORN & LUCY	0175	304	6			02812	00024	2	37 DEERFIELD RD
TURNER, ELIZABETH T.	0128	265	93		000000			2	42 WOODSIDE RD
TURNURE, CHRISTOPHER	0186	314	16		000000	01355	00415	2	472 WEYMOUTH DR
TURPAN, CURTIS J. & MARGARET A.	0100	250	17.01			07748	00295	2	260 VAN HOUTEN AVE
TURTLE CREEK CONDO ASSO%WILKIN MGT	0165	293	16.02					1	HEATHER LANE
TUTAJ, WIESLAWA	0397	497	53.01	C131		00360	01006	2	131 HUNTINGTON COURT
TUTHILL, GREGORY W & TRACEY W	0095	245	82		000000	03116	01703	2	469 HARTUNG DR
TWEED, JOSEPH (ETAL)	0326	443	19		000000	01445	02134	2	292 MERRYWOOD DR
TWIDDY, DAVID(V)&SHARON	0388	491	20		000000	09242	00335	2	434 LINCOLN AVE
TWIN OAKE INDUSTRIES LLC	0424	516	40.01		000000	01848	01954	4B	555 GOFFLE RD
UB WYCKOFF 1 LLC C/O PROP TAX DEPT	0275	391	42.01			01817	01235	4A	525 CEDAR HILL AVE
UEFFERFILGE, TED & BONNIE	0147	281	1		000000	01646	02326	2	558 TAUNTON RD
UGRAS, STEVEN & CAROLYN	0274	391	22			02379	01788	2	631 MOUNTAIN AVE
UHLIG, LILLIAN & SCHMIDT, LESLIE	0418	509	6		000000	00510	00755	2	529 ALBERT ST

TAXING DISTRICT NO. 70 WYCKOFF

COUNTY NO. 02 BERGEN

NAME OF OWNER ADDITIONAL OWNERS	PAGE NO.	BLOCK NO.	LOT NO.	LOT QUALIF.	ACCOUNT NO.	DEED BOOK	DEED PAGE	CLASS	PROPERTY LOCATION
ULMER, KEVIN & CHRISTINA	0191	315	2			00907	02294	2	392 FRANCES PL
UNGER, TERRI J	0269	379	6		000000	01155	01901	2	403 NORMA ST
UNGER, WILLIAM I & CATHERINE E	0291	421.01	27		000000	08410	00443	2	761 ALBEMARLE ST
UNION CEMETERY	0038	208	106		000000			15E	151 FRANKLIN AVE
UNIT103 WYCKOFF LLC% P CLANCY,MD	0025	205	1	C103		01746	00997	4A	800 WYCKOFF AVE C103
UNKNOWN	0425	516	60					1	BUSH LANE
UNKNOWN OWNERSHIP	0175	302	15					1	GODWIN AVE
UNKNOWN OWNERSHIP	0352	456	60.01					1	COOLIDGE TER
URBAN, RICHARD & LAUREN	0354	461	13		000000	01991	00266	2	239 COTTAGE RD
URENA, JOSE & LOREN	0366	467	4		000000	04189	00004	2	88 YALE AVE
USHAKOV, NIKOLAY & VIOLETTA	0130	265	120		000000	07945	00992	2	61 MIDLAND AVE
USTUNDAG, ISHAN	0090	245	7		000000	05158	00998	2	648 WISHING WELL RD
UZAR, RICHARD & WENDI	0325	442	11		000000	01587	00903	2	713 HICKORY HILL RD
UZZI, MICHAEL & ANGELA	0262	377	7		000000	00888	00418	2	439 KELLY CT
VACCARELLA, STEVEN & MARY ANN FISCE	0406	498	61		000000	07763	00843	2	351 HIL-RAY AVE
VACCARI, DAVID & CAMILLE	0145	278	29			05226	01785	2	102 MORLEY DR
VACCARO,RICHARD FRANCIS&MICHELLE S	0398	497	53.01	C311		04704	01103	2	311 HUNTINGTON COURT
VADON, MARILYN	0217	335	54		000000	08683	00617	2	601 MILLER RD
VAIANA, BRADLEY & NADINE	0393	497	7.03			00490	00752	2	215 DEEP BROOK ROAD
VALENCIA, ANDRES F	0233	346	54.01			04369	00001	2	470 RUSSELL AVE
VALENTA, MICHAEL & MARCIE	0179	308	7.01			02082	02008	2	15 LYONS ST
VALENTA, RICHARD T & SUSAN L	0160	290	24		000000	07399	00420	2	312 MARTOM RD
VALENTE, THOMAS & DEIRDRE	0324	442	2		000000	03183	00773	2	287 BRIARWOOD DR
VALENTE,GILARDO(S)&CONCETTA	0328	443	39		000000			2	674 MOUNTAIN AVE
VALENTIN,GUALBERTO JR &LAZARA	0268	378	8		000000	08605	00435	2	408 NORMA ST
VALENTINE,BRIAN & PATRICIA	0091	245	29		000000	07099	00957	2	585 OVERLOOK DR
VALENTINE,RICHARD M & JILL A	0215	333	6		000000	06773	00070	2	111 GODWIN AVE
VALENTINO, JAMES A & JOANNE	0153	287	2		000000	01084	00924	2	244 VAN HOUTEN AVE
VALERIO, MICHAEL & WENDY	0143	277	12		000000	09374	00447	2	15 PARK AVE
VALIK, TIMOTHY G & CATIANA G	0050	214	57		000000	01662	01821	2	332 MASON AVE
VALLADARES, DIANE L	0265	377	43		000000	08172	00159	2	465 WILLIAM WAY N
VAN BEEKUM,TRUDY A	0307	429.01	13.02		000000	04946	00661	2	751 MOUNTAIN AVE
VAN BLARCOM, JAMES (V) & MARIANNE	0270	379	18		000000			2	501 TERHUNE TER
VAN BROOKHOVEN, CRAIG	0149	282	21		000000	08140	00159	2	471 CARLTON RD
VAN CALCAR, LANCE & JACQUELINE	0348	456	2		000000	07724	00487	2	420 BUCKINGHAM CIR
VAN CALCAR,JOHN &KELLY ANN	0024	204	7		000000	07748	00357	2	408 PATTON PL
VAN CLEEF, GREGORY & JENNIFER	0198	318	13		000000	00253	00435	2	426 COLONY CT
VAN DELDEN,JAMES(V)&THERESA RIORDAN	0404	497.02	1	C707		08430	00030	2	707 STONEWALL COURT
VAN DER EEMS, JACOB (V) & MILVIE	0292	421.01	37		000000	07789	00798	2	778 CHARNWOOD DR
VAN DER HORN, C&D (LAPINSKI,J.(L.E)	0122	265	12		000000	07838	00516	2	45 VAN SCHAIK LA
VAN DER WALL, DONALD & GINGER LEE	0317	437	1		000000	07989	00262	1	432 MOUNTAIN AVE
VAN DOORNE, STEFAN R ETAL	0031	206	29		000000	03393	02107	2	290 CRESCENT AVE
VAN DYK,CHARLES III & BONNIE	0375	482	2.01		000000	07088	00553	2	384 LEHIGH ST
VAN DYKE, WALTER J & GERTRUDE M	0378	483	37.01		000000			2	465 LAFAYETTE AVE
VAN EMBURGH, SUSAN	0280	394	12		000000	08256	00742	2	250 EASTVIEW TER
VAN KLUYVE, RONALD	0257	354	26		000000	02948	01949	2	210 OAK AVE
VAN ORDEN, GREGG & LORI ANNE	0287	421	7		000000	07420	00498	2	709 ALBEMARLE ST
VAN ORDEN,DONALD T(V) JOYCE	0301	425.01	19		000000	07589	00554	2	701 TERRACE HTS
VAN OVERLOOP, TIMOTHY ETAL	0424	516	48.01			03170	01366	2	573 GOFFLE RD
VAN PEENEN, KENNETH & JENNIFER	0300	425.01	7		000000	08819	00087	2	431 SICOMAC AVE
VAN SLOOTEN, JONATHAN & MICHELE	0095	245	87		000000	01149	01726	2	513 COVINGTON PL
VAN SLYKE, JOHN H (V) & HELEN ANN	0310	431	1		000000	07685	00318	2	784 HIGHVIEW DR
VAN TILBURG ROBIN LYNN & GLENN	0198	318	9		000000	00040	00305	2	421 COLONY CT
VAN WYCK, BRUCE	0304	428	12		000000	07030	00956	1	MOUNTAIN AVE - REAR
VANCE AVENUE, WYCKOFF, L.P.	0224	340	19.01			07493	00745	1	440 VANCE AVE
VANDE PYL,STEVE & SUE	0178	306	6		000000	03631	00664	2	34 LYONS ST
VANDER EEMS (ETAL), TIMOTHY	0405	498	39		000000	09397	00037	2	464 LAFAYETTE AVE
VANDER EEMS, MARCIA	0422	516	10.04			01329	00641	2	524 HOPPER AVE
VANDER MOLEN, DANIEL H & CYNTHIA	0367	470	1		000000	01942	02026	2	350 AUBURN ST
VANDER PLAAT,JOHN C (V) & ELIZABETH	0111	259	34.03					2	311 JACQUELINE DR
VANDER PLOEG, RAYANNE	0003	201.01	11		000000	05266	00124	2	404 O'BRIEN CT
VANDER SLUYS, KENNETH & PAMELA J.	0309	430	11		000000	08102	00565	2	741 FREDERICK CT
VANDERBECK, KELLY H & LAUREN	0033	207	4		000000	01953	00991	2	335 BLUE HILL TER
VANDERVELT, KEITH	0278	393	2		000000	09130	00310	2	253 EASTVIEW TER
VANDERVLIET, T.SCOTT & SUSAN H	0006	202	62		000000	07581	00579	2	428 WOODBURY DR
VANDERWIELE, LINDA	0051	214	77		000000	02872	02395	2	304 WILEY PL
VANNI, RICHARD & NANCY	0268	377.02	54			07936	00534	2	424 WILLIAM WAY
VANUGA (ETAL), CHRISTOPHER P	0162	291	23		000000	08207	00833	2	314 SUNSET BLVD

TAXING DISTRICT NO. 70 WYCKOFF

COUNTY NO. 02 BERGEN

NAME OF OWNER ADDITIONAL OWNERS	PAGE NO.	BLOCK NO.	LOT NO.	LOT QUALIF.	ACCOUNT NO.	DEED BOOK	DEED PAGE	CLASS	PROPERTY LOCATION
VARA, SCOTT & JESSICA	0362	463	27.01			03023	01467	2	79 YALE AVE
VARGAS, JOSUE DAVID ETAL	0242	349	66.01			05200	00309	2	307 CALVIN CT
VARISANO, LYNN	0045	212	4		000000	00366	02114	2	53 CULLY LA
VARNIC, L.L.C.%JESSOURIAN,N.	0058	216.01	29.02		000000	07783	00559	4A	293 GODWIN & 303 FRANKLIN
VARRIANO, JOHN C & LISA	0037	208	103		000000	03763	00355	2	233 MEADOWBROOK RD
VARTABEDIAN, DAMON S & ALLISON B	0303	428	3.02		000000	01469	01669	2	369 STEINHAUSER LA
VARTABEDIAN, DAMON S & ALLISON B	0412	498	154		000000	05204	01839	2	488 BAXTER AVE
VARVISOTIS, KATHRYN	0388	491	19		000000	07858	00291	2	433 GOFFLE RD
VASQUEZ, ANGEL(V)& PATRICIA	0354	461	8			03173	01474	2	425 GLENDALE RD
VASQUEZ, ANGELO JAMIE & MARIA	0211	324	19		000000	02601	02464	2	343 LAKE VIEW DR
VASQUEZ,NICHOLAS J& SBROCCO,RENEE	0037	208	95		000000	03037	02263	2	62 EDGEWOOD AVE
VASSAK,PAUL J&VELEZ TORRES MARELA Z	0154	287	20			03867	00033	2	316 MONROE AVE
VASSALLO, MICHAEL A. & MILLY K.	0239	349	26		000000	07925	00961	2	335 WYCKOFF AVE
VAZQUEZ, DAVID	0391	492	4.01			01661	01287	2	439 GOFFLE RD
VEENSTRA,ERIC DOUGLAS ETAL	0344	454	22.01			03505	00725	2	420 GLENDALE RD
VEGLIANTE,NICHOLAS	0289	421	71			05002	00326	2	681 CHARNWOOD DRIVE
VEIT(ETAL/TRSTES),THOMAS EDWARD	0097	247	10		000000	00833	00574	2	596 OVERLOOK DR
VELEZ, ROBERT & MELENDEZ, PRISCILA	0310	431	10		000000	03868	00605	2	747 BIRCHWOOD DR
VELEZ,HENRY(V)&ANDREA C	0257	354	19		000000	00392	02377	2	182 OAK AVE
VELI, ANTHONY & PHYLLIS S	0170	298	14		000000	09319	00399	2	62 HURLEY AVE
VELI, PHILIP & HELEN	0170	298	12		000000			2	54 HURLEY AVE
VELKY, EDWARD A & MELISSA F	0386	490	22		000000	03579	00947	2	461 LOUISA AVE
VELLUCCI, CHRISTOPHER & JENNIFER	0238	349	17.01		000000	02470	00067	2	348 ORCHARD RD
VELTEN, MARK T & SUSAN M	0115	262	17		000000	02082	00276	2	11 SHADYSIDE DR
VENEZIA, MICHAEL & MELANIE	0030	206	19		000000	02930	00204	2	97 BARRETT LA
VENICE, DENISE	0110	259	25.02			03379	01347	2	401 BARRISTER CT
VENN, JOSEPH & MONICA	0219	336	22			03066	02295	2	518 WAVERLY RD
VENTICINQUE, GINA & JASON	0369	475	11.01		000000	02062	01080	2	375 DARTMOUTH ST
VENTOR, STEVEN A & JOANN	0376	483	15		000000	08252	00758	2	133 STARR PL
VERBRUGGE, CLIFF & SIMONE, ALESSIA	0272	380	6		000000	02774	00479	2	333 JAMES WAY
VERBRUGGE, ELIZABETH (W)	0094	245	58		000000	08665	00644	2	407 HARTUNG DR
VERDUIN, PETER (V) & CORINNE	0094	245	71.01					2	579 SPARROWBUSH RD
VERGA, CRAIG & NANCY	0263	377	13		000000	01520	01461	2	436 KELLY CT
VERGANO, MARION E	0105	257	14		000000	01733	02475	2	282 MONROE AVE
VERHOOG, CHARLES & KAREN LYNN	0145	278	28			07338	00222	2	106 MORLEY DR
VERMAAS,GARRET(V)&CAROLYN	0007	202	73.01			08645	00259	2	401B BROMLEY PL
VERMAAS,PAMELA SUE	0010	202	73.01			05006	01158	2	421C BROMLEY PL
VERMICA INC	0423	516	35.01			01137	02190	4B	545 GOFFLE RD
VERNIERI, JENNIFER S	0114	261	19		000000	02940	02466	2	30 GODWIN DR
VERONDA, ANTICA & WILLIAM	0314	435	7		000000	02845	00981	2	669 BIRCHWOOD DR
VERRON, COLLIN & BRITTANY	0210	323	8		000000	05162	01247	2	335 ALLISON WAY
VERSEN, CAROL	0316	436	21		000000	08705	00598	2	694 BIRCHWOOD DR
VESKOV, ZVONKO & ZLATANA	0118	263	40			01731	01470	2	15 SHERWOOD LA
VETRO, RYAN & LASRADO, JENNIFER	0052	214	82		000000	04690	01328	2	299 BIRCH PKWY
VETTERLEIN, GARRET W & C KERIANNE	0226	340	34.01			03452	00148	2	501 RUSSELL AVE
VEZZUTO,GEORGE & ISABELLE	0197	317	22		000000	07043	00700	2	354 MARTOM RD
VH REALTY, L.L.C.	0071	223	3		000000	08406	00333	4B	455 W MAIN ST
VICARI, ROBERT & EMANUELE ETAL	0158	289	17		000000	03163	01960	2	330 VILLAGE PL
VICARI,DAVID & JEANNE	0401	497	77			08206	00949	2	605 BRIDLE PATH
VICTOR, JOEL & LISA	0202	320	48		000000	07915	00362	2	379 LAKE VIEW DR
VICTORY IRON WORKS INC	0317	437	11		000000			4B	780 MOUNTAIN AVE
VIDAIC, MARK & STEFANIE	0364	466	6		000000	00909	01631	2	77 MARY ANN LA
VIDAIC, PETER & MARIE A	0269	378	9		000000	02649	01487	2	508 RICHARD PL
VIERLING, CARL & CAROLINE	0020	203	3.03			04076	01375	2	428 WINDHAM CT N
VIGGIANO, BERNARD & MARYGRACE	0226	342	3		000000	08989	00119	2	455 BARBARA AVE
VIGGIANO,LINDA J & RICHARD T TRSTES	0127	265	82		000000	03489	00724	2	195 ANTHONY PL
VIGLIONE (ETAL), ROBERT G	0073	226	6		000000	00812	00712	2	221 MADISON AVE
VIGNA, JOSEPH & SALLY	0114	261	18		000000	08195	00626	2	1 COLONIAL DR
VIGON, DARRYL J & PATRICIA A	0192	316	12		000000	08304	00916	2	366 VOORHIS AVE
VIKSJO, MICHAEL J & MAUREEN G	0343	454	9		000000	00456	01334	2	414 MANCHESTER WAY
VILLAGE OF RIDGEWOOD NJ	0424	516	52.02		000000	08236	00542	1	COE AVE
VILLARUEL, CHRISTOPHER & KELLY	0088	243	1		000000	03336	00191	2	568 BURRITT PL
VINDEED, ANTHONY & PEGGY	0154	288	4		000000	07958	00515	2	226 VAN HOUTEN AVE
VIOLA, DOMINIC P & ASHLEY E	0303	427	12		000000	04368	01740	2	818 CHARNWOOD DR
VIOLETTI, CHRISTOPHER & TONI	0348	456	6		000000	08625	00707	2	201 WYCKOFF AVE
VISSER, ANDREA	0284	400	29.01			04389	00018	2	510 SICOMAC AVE
VITAKIS, MARGUERITE	0397	497	53.01			08233	00668	2	129 HUNTINGTON COURT
VITALE, LORETTA R	0387	491	14.01			02893	01547	2	417 GOFFLE RD

TAXING DISTRICT NO. 70 WYCKOFF

COUNTY NO. 02 BERGEN

NAME OF OWNER ADDITIONAL OWNERS	PAGE NO.	BLOCK NO.	LOT NO.	LOT QUALIF.	ACCOUNT NO.	DEED BOOK PAGE	CLASS	PROPERTY LOCATION
VITALE, THOMAS & ROSEMARY	0023	203	22			08188 00239	2	301 BROOKSIDE AVE
VITALE, THOMAS M & FLORENCE	0416	506	23		000000	08769 00903	2	534 LAFAYETTE AVE
VITELA, VLADIMIR & DANIELA	0373	480	7		000000	05081 00592	2	42 WYCKOFF AVE
VITOLO, EMILIO & KRISTINA M	0129	265	116		000000	00544 02171	2	49 MIDLAND AVE
VITOLO, PAUL & FILOMENA	0061	217.01	40		000000		2	169 FRANKLIN AVE
VITRIOL, ROBERT & CARYN LINDNER	0335	449	1.02	C278		04856 01109	2	278 BARNSTABLE DR
VITTORIO, DIANA	0385	490	1.01			02014 01415	2	429 LOUISA AVE
VIVINETTO, GARY & DONNA A	0094	245	64		000000	01586 01476	2	582 SPARROWBUSH RD
VIVINO, DANIEL JOSEPH & KRISTEN	0233	346	56		000000	03266 00384	2	464 RUSSELL AVE
VLACHOS, IOANNIS & NIKI	0318	437	23			02050 00673	1	BROOKSIDE TER
VLASICA, ATTILIO & VUKICA	0035	208	64		000000	07891 00527	2	242 MEADOWBROOK RD
VOCCA, ROSE A & JOSEPH F	0365	466	37.02			00489 00807	2	379 AUBURN ST
VOGLINO, ANNE MARIE	0139	269	25		000000	01944 00249	2	116 COLONA ST
VOGT, KRISTY & MICHAEL	0421	511	15		000000	02474 00823	2	518 SPENCER DR
VOLPE, VINCENT A & LENA	0262	367	13			07384 00272	2	517 SUZANETTE PL
VOLPERT, GREGORY & YELENA	0287	411	29			00232 01621	2	562 FARVIEW AVE
VON HALLE, PETER E & ALISON S	0183	312	9		000000	04438 00406	2	453 FAIRFIELD RD
VONA, SALVATORE & CHRISTINE C	0293	421.02	56			00943 00496	2	504 COUDERT PL
VOORHEES, NICHOLAS & KARLA KRISTO	0134	267	15		000000	04976 01426	2	103 CRESCENT AVE
VOORMAN, RAYMOND	0178	306	3.03		000000	06983 00698	2	21 HOWARD ST
VOTTERO, ROBERT F & JOYCE K	0261	367	3.01			07112 00164	2	521 RUSSELL AVE
VRANESICH (ETAL), DANIEL	0113	261	4		000000	09360 00375	2	262 FRANKLIN AVE
VRTIS, MICHAEL & ANGELA	0253	352	37.01		000000	01757 02350	2	268 WYCKOFF AVE
VUKOBRA TOVIC, GORAN & ZANA	0076	230	19		000000	00302 00001	2	622 LAWLINS RD
VUKSIC, PAULA	0380	484	27.02			01745 02051	2	66 PRINCETON AVE
WADHWA, PANKAJ & MICHELLE	0226	341	2			03024 00156	2	441 VANCE AVE
WADHWANI, RAHUL R & NATASHA D	0401	497	71			05308 00490	2	608 BRIDLE PATH
WAGNER-NATALE, ROZXANNE ETAL	0228	344	4		000000	04402 01532	2	433 GEORGE PL
WAGNER, DAVID P & JODZIO, LORI ANN	0337	449	13		000000	08415 00560	2	110 KAREN PL
WAGNER, RONALD S & CAROLINE	0245	349	105		000000	07452 00895	2	436 MEER AVE
WALD, ELLEN	0307	429.01	11		000000	08419 00676	2	756 FREDERICK CT
WALDER, BRETT T & AIMEE	0409	498	96.19			08507 00251	2	114 GRINER CT
WALDWICK, BORO OF ATT A. PORTSMORE	0127	265	74		000000		15C	160 FRANKLIN AVE
WALECK, JOSEPH & ALLSION L	0159	290	4		000000	02603 00641	2	293 SUNSET BLVD
WALKER, JOHN J & CORINNE	0001	201	25			07071 00721	2	459 MYSTIC CT
WALKER, MARK C & ELISABETH	0378	483	34		000000	01441 00237	2	451 LAFAYETTE AVE
WALKER, PATRICK J. & THERESE BLISS	0315	436	15		000000	08097 00235	2	363 MULBERRY CT
WALKER, BETH & CARSON	0151	285	7			04812 01995	2	384 PINWOOD DR
WALKOWITZ, JANICE	0338	449	23		000000	08762 00499	2	428 NEW YORK AVE
WALLACE, MARYBETH	0272	391	4		000000	02888 01690	2	342 WILLIAM WAY
WALLACE, ROY M. & SUSAN A.	0354	461	9		000000	07887 00310	2	427 GLENDALE RD
WALLACE, WILLIAM & JENNIFER	0056	216	10.03			05199 00396	1	394 LAWRENCE CT
WALLACE, BETTY	0074	226	8.03	C216		04278 01218	2	216 EVERETT AVENUE
WALLACE, EDWARD & ELIZABETH	0300	425.01	15		000000	06906 00887	2	687 TERRACE HTS
WALLENDAL, JANET	0094	245	62		000000	00635 00019	2	425 HARTUNG DR
WALLOGA, EDWARD J & EVELYN EDNA	0264	377	39		000000	00799 01057	2	489 WILLIAM WAY N
WALLUM, ROBERT JOHN & DONNA ELIZABETH	0012	202	73.01	C4441		03852 01867	2	444A BROMLEY PL
WALNER, DAVID R	0407	498	77		000000	08822 00661	2	55 GIRARD AVE
WALPOLE, ANDREW & JOAN	0176	305	5		000000	07934 00538	2	70 MIDLAND AVE
WALSH, JOHN T	0386	490	11		000000	00219 01867	2	446 BAXTER AVE
WALSH, CHARLOTTE	0203	320	65		000000	03379 00160	2	384 WEST SHORE DR
WALSH, JANE CARLUCCIO	0001	201	21			09049 00383	2	453 OLD POST RD
WALTHER, DANIEL & KRISTY	0364	466	5		000000	02879 01031	2	71 MARY ANN LA
WANDNER, RICHARD & KAREN	0269	379	8		000000	08233 00829	2	527 EUGENE WAY
WANG, BO & YUE CHING	0403	497.01	10			00272 00792	2	407 SHARON LANE
WANG, NING & SHUIFANG WI	0124	265	35.01			01064 02268	2	46 SAXONIA AVE
WANG, PETER & JULIETTE CEDAR	0269	379	1		000000	04012 01845	2	546 RICHARD PL
WARD AVENUE HOLDINGS LLC	0108	259	12		000000	03040 02169	2	1 WARD AVE
WARD, CHRISTOPHER T & HEATHER R	0154	288	7		000000	02770 01247	2	218 VAN HOUTEN AVE
WARD, GARRISON & JENNIFER	0229	345	2		000000	03158 02036	2	469 ELLIS PL
WARE, DAVID A & ELIZABETH G	0163	291	29		000000	08955 00492	2	290 SUNSET BLVD
WARNOCK, ROBERT W(DV) & PATRICIA H	0261	367	9		000000		15F	518 EDER AVE
WAS, JEFFREY	0260	366	11		000000	02000 02250	2	553 FARVIEW AVE
WASSERMAN, HAL & LISA	0308	429.01	46				2	348 RUIT FARM RD
WASSERMAN, KERRY & MARISSA	0119	263	60		000000	03042 01993	2	87 HARDING RD
WATSON, BRUCE H. & NICKI A.	0340	450	15		000000	07660 00411	2	170 FOX HOLLOW RD
WATSON, JAMES E & DOROTHY J	0310	431	3		000000		2	774 HIGHVIEW DR
WATSON, MICHAEL B. & DONNA	0149	282	13		000000	07669 00955	2	555 SPARROWBUSH RD

TAXING DISTRICT NO. 70 WYCKOFF

COUNTY NO. 02 BERGEN

NAME OF OWNER ADDITIONAL OWNERS	PAGE NO.	BLOCK NO.	LOT NO.	LOT QUALIF.	ACCOUNT NO.	DEED BOOK PAGE	CLASS	PROPERTY LOCATION
WAXMAN, JEREMY & KRASSNER, ERIKA	0070	222	19		000000	05036 00668	2	485 CLINTON AVE
WEAVER, WILLIAM	0094	245	65		000000	04086 01560	2	586 SPARROWBUSH RD
WEBB, MARK D & DOREEN	0191	315	5.01			01494 01127	2	378 FRANCES PL
WEBB, MICHAEL & BROOK	0407	498	80		000000	03789 01516	2	477 BAXTER AVE
WEBER, ERICH, TRSTE WEBER FAM IRR TRS	0282	395	24		000000	02230 02336	2	368 CLOVER LA
WECHSLER, ADAM & STEPHANIE	0155	288	10		000000	07513 00490	2	206 VAN HOUTEN AVE
WECHSLER, DOUGLAS J & NELIDA C	0318	437	19		000000	02356 01027	2	275 SQUAWBROOK RD
WEHNER, ROBERT E TRSTE	0421	511	14		000000	03083 00643	2	528 SPENCER DR
WEIDENER, ROBERT & NOREEN	0355	462	2.01			08797 00786	2	208 WYCKOFF AVE
WEILER, CHRISTOPHER L & JUDITH J	0198	318	8		000000	07261 00088	2	383 WEST SHORE DR
WEINER, BENJAMIN I	0282	395	28		000000	07508 00358	2	182 HILLCREST AVE
WEINER, BONNIE	0055	214	128			08267 00933	2	349 LANDI COURT
WEINER, DIANE	0277	392	11		000000	02708 02193	2	433 CALDWELL DR
WEINRICH LIVING TRUST	0345	455	11		000000	08330 00034	2	240 COTTAGE RD
WEINSTEIN, MATTHEW & NICOLE	0400	497	70			03846 00741	2	610 BRIDLE PATH
WEINSTOCK (TRSTE), LORNA	0333	449	1.02	C216		00951 00847	2	216 BARNSTABLE DR
WEIR, THOMAS R & SUZANNE H	0077	231	8		000000	07710 00498	2	508 CLINTON AVE
WEIS, CHERISE TRSTE	0393	497	4		000000	05305 01654	2	474 GRANDVIEW AVE
WEISE, JOHN E	0145	279	3		000000	00768 00896	2	548 COVINGTON PL
WEISLEDER, IDA	0106	258	6		000000	07493 00114	2	201 VAN HOUTEN AVE
WEISLER, JOSH A & ALYSSA O	0420	510	19		000000	09238 00104	2	530 ALBERT ST
WEISS, ELISHA	0356	462	6.01		000000	04219 00461	2	191 HILLCREST AVE
WEISS, JEFFREY & KIM	0034	208	46		000000	08892 00386	2	85 VAN BLARCOM LA
WEISS, JEFFREY S. & CARRIE	0183	312	8		000000	07812 00259	2	419 WEYMOUTH DR
WEISS, MICHAEL F & KERIANN N	0287	411	28.02			03800 01798	2	523 HARVEST CT
WEITHORN, JACOB & REBEKAH EDELSTEIN	0249	351	28		000000	05128 00685	2	316 WYCKOFF AVE
WELCH (ETAL), MARK L	0209	323	4		000000	09409 00367	2	340 LAKE VIEW DR
WELCH, ANSON DAVIES & MEGHAN ANNE	0156	288	34		000000	04759 00679	2	322 VOORHIS AVE
WELCH, JAMES C & ALYCE E	0111	259	35		000000	01477 01213	2	255 GODWIN AVE
WELCH, JAMES C (V) & ALYCE E	0064	219	5		000000		2	305 WILEY PL
WELCHANS, JENNIFER & PAUL	0205	320	90		000000	09352 00323	2	330 W STEVENS AVE
WELKIE, JOHN PATRICK ETAL	0188	314	45		000000	04566 00532	2	411 CORNWALL CT
WELLINGTON, NANCY L & KENNETH	0364	466	2		000000	04325 01805	2	82 WYCKOFF AVE
WERKLEY, TIM & ESTRELLA, ROSA	0222	338	18			02916 00707	2	539 FARVIEW CT
WERNER, MATTHEW CHRISTOPHER ETAL	0278	393	6		000000	04351 00449	2	241 EASTVIEW TER
WERNER, DAVID & TRACY (TANSKI, R/L.E.)	0392	494	1.01			00392 01747	2	155 LYNCH PL
WESSELS, JON & BENVENISTE, SARAH	0094	245	73.01			04763 01245	2	439 HARTUNG DRIVE
WESSELY, JOSEPH G & DEBORAH A	0021	203	3.03	C435		01523 01187	2	435 WINDHAM CT N
WESSOL, PAUL & BEATRICE	0193	316	23		000000	07515 00711	2	363 MARTOM RD
WEST MAIN ST REALTY LLC	0072	224	6.01			08806 00816	4B	414 W MAIN ST
WEST, JOHN D & JOAN H	0094	245	56		000000	02183 02468	2	581 WYCKOFF AVE
WEST, JOHN D & JOAN H	0136	268	18		000000		2	98 LINDEN ST
WEST, STEVEN P & HEIDI	0352	456	70		000000	02909 00231	2	179 COOLIDGE TER
WESTERDUIN, DAVID & KATHLEEN A	0242	349	64.01			01857 01991	2	311 CALVIN CT
WESTERVELD, GREGORY & MARCIA	0422	516	8.01		000000	07398 00430	2	534 HOPPER AVE
WESTON, DAVID & CORAL	0016	202	86			03809 01651	2	508 OLD POST RD
WESTON, LYNN	0037	208	99		000000	08050 00204	2	249 MEADOWBROOK RD
WESTRICH, JEAN-MICHEL	0411	498	116.01			02713 00930	2	475 GOFFLE RD
WESTRICH, LIGIA	0341	451	9		000000	02672 00243	2	109 KAREN PL
WEYANT, ROGER & MARIANNE	0010	202	73.01	C4211		05026 01165	2	421A BROMLEY PL
WHANG (ETAL), YOUNG SUK	0411	498	122		000000	08606 00710	2	474 LINCOLN AVE
WHARTON, WAYNE S & BETH A	0322	441	9		000000	08293 00049	2	284 BRIARWOOD DR
WHEELER, STEPHANIE TRSTE	0310	431	11		000000	05159 00340	2	743 BIRCHWOOD DR
WHELAN, KEVIN M & TAMARA M	0109	259	25.02	C204		00985 00500	2	204 BARRISTER CT
WHITE, DONNA	0090	245	4.01		000000	01887 01564	2	532 FRANKLIN AVE
WHITE, EDWARD D & JUDITH H	0278	393	4		000000	09146 00173	2	247 EASTVIEW TER
WHITE, GAIL C (TRSTE)	0329	449	1.02	C122		01844 02454	2	122 BREWSTER RD
WHITE, WALTER W & SANDRA STUCHELL	0187	314	24		000000	07037 00304	2	432 HAMDEN CT
WHITEMAN, RUSSELL & RACHEL	0310	431	12		000000	07439 00243	2	736 THOMAS PL
WHITNEY, CYRUS B & EILEEN M(W)	0128	265	98		000000	08210 00014	2	41 MORLEY DR
WHITNEY, WILLARD F JR & MARGARET M	0041	208.01	47.03			06863 00950	2	74 VAN BLARCOM LA
WHITTAKER, JOSEPH CHARLES ETAL	0316	436	23.02			03760 00560	2	686 BIRCHWOOD DR
WHOOLEY (ETAL/TRSTES), JOHN	0305	429	27		000000	01040 01444	2	360 STEINHAUSER LA
WIATRAC, CHRISTOPHER	0359	462	64		000000	08623 00432	2	399 CIRCLE DR
WICH JR, GERALD JOHN	0372	479	9.01			02174 01177	2	46 WYCKOFF AVE
WICK, ROBERT	0165	293	16.02	C12		08457 00576	2	66 HEATHER LANE
WICKE, JASON & JO-ELLE	0356	462	13.01		000000	00820 02489	2	359 BUTTERNUT AVE
WICKHAM (ETALS), PHYLLIS LYNN	0240	349	35		000000	08610 00092	2	329 BOHNY DR

TAXING DISTRICT NO. 70 WYCKOFF

COUNTY NO. 02 BERGEN

NAME OF OWNER ADDITIONAL OWNERS	PAGE NO.	BLOCK NO.	LOT NO.	LOT QUALIF.	ACCOUNT NO.	DEED BOOK	DEED PAGE	CLASS	PROPERTY LOCATION
WIEBOLDT, ROSEMARIE	0398	497	53.01	C303		04691	00133	2	303 HUNTINGTON COURT
WIECHMANN, KEVIN S & NANCY B	0124	265	27		000000	09521	00082	2	25 VAN SCHAICK LA
WIEDEMANN, NOREEN	0375	482	5		000000	08563	00541	2	388 LEHIGH ST
WIEGERS, RALPH & NANCY L (TRSTES)	0011	202	73.01	C4252		01601	00808	2	425B BROMLEY PL
WIENER, JASON & JENNIFER	0396	497	44			08580	00872	2	205 SUNRISE DRIVE
WIENER, BRUCE D & LORRAINE M	0322	441	17		000000			2	768 JANICE CT
WILD, JEFFREY J. & SUSAN R.	0040	208.01	28		000000	07727	00328	2	310 MEADOWBROOK RD
WILDE JR, LE ROY J	0268	378	5			00580	01780	2	501 EUGENE WAY
WILDER, ADAM & AMANDA	0045	212	1		000000	05157	00920	2	56 VAN SYCKEL LA
WILENTA, MICHAEL & JANELLE	0340	450	14		000000	02316	00354	2	166 FOX HOLLOW RD
WILENTA, PETER	0096	245	94		000000	08116	00598	2	578 CRESTHAVEN RD
WILKES, BARRY F & JULIE A	0082	234	7		000000	04153	00097	2	445 FRANKLIN AVE
WILKIN, BRIAN C. & SUSAN PRIOR	0383	487	17		000000	07795	00176	2	435 RADCLIFF ST
WILKINSON, ROBERT R. & JOAN	0018	202.02	40		000000	07997	00970	2	441 PATTON PL
WILLEMANN, TOM & SUZANNE M	0417	508	1		000000	09586	00066	2	550 FRANKLIN TER
WILLIAMS, AIMEE L. & GREGORY T.	0338	449	24		000000	07925	00375	2	422 NEW YORK AVE
WILLIAMS, AUSTIN & NANCY	0257	354	33.01		000000	07898	00712	2	338 NEWTOWN RD
WILLIAMS, GEORGE	0309	430	14		000000	05109	00081	2	753 FREDERICK CT
WILLIAMS, KEITH THOMAS ETAL	0368	474	18		000000	03820	00543	2	377 CORNELL ST
WILLIAMS, SCOTT D & KATHLEEN	0381	485	22.01		000000	07544	00780	2	59 WYCKOFF AVE
WILLIAMS, CHARLES THOMAS(V) ETAL	0006	202	58		000000	04918	01671	2	444 WOODBURY DR
WILLNER, JEFFREY M & TRACY R	0202	320	49		000000	01973	01333	2	373 ATWOOD PL
WILMOT, ANDREW J & DANA L	0231	346	14		000000	08915	00477	2	413 WYCKOFF AVE
WILSON, BRIAN CRAIG	0375	482	1.01			02494	02120	2	382 LEHIGH ST
WILSON, DAVID W. (ETAL)	0281	395	10		000000	07909	00899	2	208 HILLCREST AVE
WILSON, GREG & COLLEEN	0061	217	68			08541	00264	2	25 EDGEWOOD AVE
WILSON, GREG & WILSON, COLLEEN	0334	449	1.02	C248		04100	00497	2	248 BARNSTABLE DR
WILSON, PETER E & NADIA	0124	265	28		000000	02671	00501	2	21 VAN SCHAICK LA
WILSON, STEVEN & CASPER, KRISTINA	0412	498	153		000000	05211	01813	2	484 BAXTER AVE
WILSON, THOMAS J & DIANE CHRISTEN	0074	227	3		000000	09114	00327	2	369 CLINTON AVE
WILSON, KAREN A & KATHY J	0029	206	5		000000	04996	01892	2	341 MEADOWBROOK RD
WILZ, EVELYN P & PATRICIA WILZ	0339	450	10		000000	05107	00649	2	150 FOX HOLLOW RD
WINDHAM CT CONDO ASSOCIATION	0019	203	3.03					1	WINDHAM COURT NORTH
WINIARSKI, BRIAN & KERRY	0091	245	19			02210	02232	2	600 WISHING WELL RD
WINNING, MARGO	0013	202	73.01	C5004		05228	00925	2	500D ASPEN LA
WINOGRAD, BARRY	0332	449	1.02	C187		01965	00431	2	187 BREWSTER RD
WINSTON, ANDREW & PAMELA	0331	449	1.02	C157		04958	00023	2	157 BREWSTER RD
WINSTON, MARYANA	0294	421.02	69			03231	00833	2	730 CHARNWOOD DR
WINTER, ROBERT A & SUSAN H	0251	352	20		000000			2	365 HEIGHTS RD
WINTERS, KEVIN J. & MAUREEN D.	0169	297	7		000000	07817	00043	2	78 RODGER CT
WINTERS, JOHN A(V) & FIDELMA B.	0416	506	13		000000	07675	00957	2	531 FRANKLIN TER
WINTON, JOEL J & SUSAN W	0059	217	9					2	80 LOGAN LA
WISE, MAXWELL & MARISA	0306	429	34		000000	04703	01302	2	790 ALBEMARLE ST
WISEMAN, ELI & THU	0150	283	6		000000	01635	02270	2	557 ROBIN PL
WISHMAN, JOSHUA L & ELIZABETH N	0117	263	22		000000	02796	02013	2	230 FRANKLIN AVE
WISNIEWSKI, THOMAS J. & ANNAMARIE	0171	300	3		000000	07726	00702	2	105 ELMWOOD PL
WITKOWSKI, PAUL & ALLISON	0360	462	69		000000	07719	00367	2	164 WYCKOFF AVE
WIUFF, ROBERT JAMES & SUSAN M	0349	456	22		000000			2	172 COTTAGE RD
WODKA, DAVID AMICHAL & EUSTACE, MARY	0251	352	19		000000	04240	00642	2	254 WILSON PL
WOESSNER, MICHAEL JOSEPH & KAREN	0307	429.01	7		000000	02215	00734	2	774 FREDERICK CT
WOETZEL, KEITH R. & DUNNIGAN, COLLEEN	0278	392	23		000000	07813	00898	2	466 CEDAR HILL AVE
WOHLBERG, JAMES & JESSIE	0321	440	9		000000	01260	00841	2	371 HOLLY DR
WOJTCOWICZ, JANUSZ & MARTA	0284	400	27.02			04595	00884	2	597 FARVIEW AVE
WOLAK, CHRISTOPHER M & PAMELA E	0396	497	53.01	C101		08067	00920	2	101 HUNTINGTON COURT
WOLF (ETAL), HOWARD M	0158	289	10		000000	00494	01160	2	327 MARTON RD
WOLFE, BLAIR C & JANICE E	0385	490	3		000000			2	433 LOUISA AVE
WOLFE, DOUGLAS L & TARA A	0210	324	1		000000	08873	00395	2	410 CARRIAGE LA
WOLFE, GEORGE I & INGRID L BIRNBAUM	0312	434	6.01		000000	04820	00967	2	718 FREDERICK CT
WOLFF JR, RICHARD H	0411	498	121		000000	00985	01549	2	472 LINCOLN AVE
WOLFF, MICHAEL D & JOYCE B	0058	217	6		000000	00000	00000	2	92 LOGAN LA
WOLYNIC, WILLIAM	0020	203	3.03	C412		04332	00174	2	412 WINDHAM CT N
WOLYNIEC, MAREK & BEATA	0410	498	99		000000	09435	00495	2	6 RAVINE AVE
WON, DIANA	0018	202.02	38		000000	01868	01336	2	433 PATTON PL
WONG, ROBERT C K & GRACE	0050	214	60		000000	07121	00388	2	301 MASON AVE
WONG, ROBERT KAN PING	0404	498	18.01			04999	01166	2	79 COLGATE AVE
WOO, JAE S & LISA	0178	306	2.01			08877	00458	2	28 MIDLAND AVE
WOO, LOUIS H. & CHAN, GLORIA T.	0305	429	22		000000	08076	00473	2	819 MOUNTAIN AVE
WOOD, DANIELLE & LEFKOWITZ, LINDA	0149	282	15		000000	01975	00923	2	443 CARLTON RD

TAXING DISTRICT NO. 70 WYCKOFF

COUNTY NO. 02 BERGEN

NAME OF OWNER ADDITIONAL OWNERS	PAGE NO.	BLOCK NO.	LOT NO.	LOT QUALIF.	ACCOUNT NO.	DEED BOOK PAGE	CLASS	PROPERTY LOCATION
WOODBIDGE, BENJAMIN & DEBORAH	0404	498	1.01			07173 00074	2	440 LAFAYETTE AVE
WOODBURY JR (ETAL), HOWARD R	0050	214	50		000000	08624 00700	2	294 ADAMS CT
WOODRING, DARLENE(AGAG) ETAL	0295	423	1		000000	03215 01409	2	479 IVY LA
WOODS, BRENNAN P & COLLEEN F	0284	400	25		000000	04231 00362	2	587 FARVIEW AVE
WOODS, DARRELL & TIFFANY	0136	268	14		000000	04833 00095	2	91 COLONA ST
WOODS, ROBERT & DRAGANA	0043	210	3		000000	02053 01242	2	305 JOAN PL
WOONING (ETAL), CORNELIS	0281	395	8		000000	08814 00923	2	392 NEWTOWN RD
WORTH, CHRISTOPHER S & SUSAN S	0061	217.01	37.01			01597 01925	2	207 NAVAJO DR
WORTMAN, HAIM & ERIKA CONNOLLY-	0027	205	21		000000	03154 00087	2	293 PINE ST
WOSTBROCK, HENRY J	0360	462	79.01				2	ANNETTE CT-REAR
WOSTBROCK, STEVE & HEIDI	0271	379	28.02			05061 01102	2	388 SICOMAC AVE
WRAGA, CHRISTINE ELAINE	0139	269	24		000000	00834 01659	2	112 COLONA ST
WRAGGE, CHRISTIAN P & SARAH	0308	430	1		000000	02612 00609	2	782 BIRCHWOOD DR
WRIGHT, MICHAEL & MARIE	0374	481	16		000000	08573 00694	2	394 KINGSTON ST
WRIGHT, TYLER&MEGAN	0340	450	19		000000	04967 00993	2	186 FOX HOLLOW RD
WRONA, KATARZYNA	0138	269	7		000000	02366 02188	2	109 EDISON ST
WUENSCH, THOMAS W & JACQUELINE A.L.	0268	378	7		000000	08806 00211	2	398 NORMA ST
WUERFEL, ROBERT H & MAUREEN	0367	471	8.01				2	355 DARTMOUTH ST
WULSTER, WILLIAM W & LAURIE J	0205	320	87		000000	08067 00675	2	344 W STEVENS AVE
WYCKOFF & MAIN, WYCKOFF LP%LUKOIL NA	0072	224	8.01			07493 00711	4A	673 WYCKOFF AVE
WYCKOFF ASSEMBLY OF GOD	0036	208	76				15D	135 FRANKLIN AVE
WYCKOFF ASSEMBLY OF GOD	0036	208	77				15D	139 FRANKLIN AVE
WYCKOFF ASSEMBLY OF GOD CHURCH	0036	208	79.01			06843 00917	15D	147 FRANKLIN AVE
WYCKOFF ASSOC C/O HALLMARK FLOOR CO	0107	259	3		000000	08051 00070	4A	318 FRANKLIN AVE
WYCKOFF AVE I LLC	0072	225	5.01		000000	01713 00335	4A	670 WYCKOFF AVE
WYCKOFF BAPTIST CHURCH	0230	346	7		000000		15D	495 WYCKOFF AVE
WYCKOFF BD.OF EDUCATION	0054	214	110.01				15A	325 MASON AVE
WYCKOFF BOARD OF EDUCATION	0099	250	9		000000		15A	EVERETT AVE - REAR
WYCKOFF BOARD OF EDUCATION	0099	250	11		000000		15A	WOODLAND AVE
WYCKOFF BOARD OF EDUCATION	0100	250	15		000000		15A	270 WOODLAND AVE
WYCKOFF BOARD OF EDUCATION	0100	250	16		000000		15A	MORSE AVE
WYCKOFF BOARD OF EDUCATION	0242	349	56				15A	344 CALVIN CT
WYCKOFF BOARD OF EDUCATION	0245	349	103		000000		15A	DRURY LA
WYCKOFF BOARD OF EDUCATION	0273	391	14				15A	356 SICOMAC AVE
WYCKOFF BOARD OF EDUCATION	0379	483	53		000000		15A	420 GRANDVIEW AVE
WYCKOFF CAPITAL ADVISORS LP	0111	259	26.02			09211 00017	4A	257 GODWIN AVE
WYCKOFF CEMETERY ASSN	0099	250	8		000000		15E	WYCKOFF AVE
WYCKOFF DEVELOPERS LLC	0387	491	1		000000	04819 00937	2	31 WYCKOFF AVE
WYCKOFF PARTNERS LLC	0058	216.01	20		000000	02487 02308	4A	690 WYCKOFF AVE
WYCKOFF PARTNERS LLC	0058	216.01	21.02		000000	02487 02314	4A	430 GREENWOOD AVE
WYCKOFF POST ASSOCIATES	0056	216	13.06			06922 00880	4A	411 GREENWOOD AVE
WYCKOFF PROPERTIES L.P.	0164	293	6.01		000000	08236 00890	4A	179 GODWIN AVE
WYCKOFF REF CHURCH CEMETARY ASSN	0099	250	13		000000		15E	EVERETT AVE
WYCKOFF REF CHURCH CEMETARY ASSN	0099	250	10		000000		15E	294 EVERETT AVE
WYCKOFF REF.CHURCH, CEMET. ASSOC.	0102	250	54		000000		15D	WYCKOFF AVE
WYCKOFF REFORMED CHURCH	0093	245	54		000000		15D	591 WYCKOFF AVE
WYCKOFF REFORMED CHURCH	0099	250	6		000000		15D	590 WYCKOFF AVE
WYCKOFF REFORMED CHURCH	0099	250	7		000000		15D	580 WYCKOFF AVE
WYCKOFF RESIDENTIAL LLC	0056	216	13.07				1	405 GREENWOOD AVENUE
WYCKOFF RESIDENTIAL LLC	0056	216	13.08				1	403 GREENWOOD AVENUE
WYCKOFF RESIDENTIAL LLC	0057	216	13.09				1	401 GREENWOOD AVENUE
WYCKOFF RESIDENTIAL LLC	0057	216	13.10			09570 00293	1	343 GODWIN AVE
WYCKOFF SHOPPING CENTER, INC	0082	235	3		000000		4A	637-651 WYCKOFF AVE
WYCKOFF TOWNSHIP OF	0201	320	10.04			04628 00265	15C	MC NAMARA LANE
WYCKOFF TWP	0167	293	18		000000	03549 00823	15C	240 DEMAREST AVE
WYCKOFF WELLNESS CTR LLC	0084	237	4		000000	00948 01814	4A	237 MADISON AVE
WYCKOFF-FRANKLIN SYNAGOGUE	0285	411	5.01			08169 00025	15D	585 RUSSELL AVE
WYCKOFF, TOWNSHIP OF	0005	202	7.03				15C	WYCKOFF AVE REAR
WYCKOFF, TOWNSHIP OF	0015	202	80.03				15C	691 WYCKOFF AVE
WYCKOFF, TOWNSHIP OF	0069	222	2		000000		15C	475 W MAIN ST
WYCKOFF, TOWNSHIP OF	0069	222	4		000000		15C	476 W MAIN ST
WYCKOFF, TOWNSHIP OF	0082	234	6		000000		15C	421 FRANKLIN AVE
WYCKOFF, TOWNSHIP OF	0082	235	2		000000		15C	417 FRANKLIN AVE
WYCKOFF, TOWNSHIP OF	0083	235	16		000000		15C	415 FRANKLIN AVE
WYCKOFF, TOWNSHIP OF	0085	238	5		000000		15C	241 MORSE AVE
WYCKOFF, TOWNSHIP OF	0088	242	1		000000		15C	FRANKLIN AVE
WYCKOFF, TOWNSHIP OF	0099	250	14		000000		15C	WOODLAND AVE
WYCKOFF, TOWNSHIP OF	0104	256	2		000000		15C	269 VOORHIS AVE

TAXING DISTRICT NO. 70 WYCKOFF

COUNTY NO. 02 BERGEN

NAME OF OWNER ADDITIONAL OWNERS	PAGE NO.	BLOCK NO.	LOT NO.	LOT QUALIF.	ACCOUNT NO.	DEED BOOK PAGE	PROPERTY CLASS LOCATION
WYCKOFF, TOWNSHIP OF	0141	271	1				15C 399 MAIN ST
WYCKOFF, TOWNSHIP OF	0167	293	19		000000		15C DEMAREST AVE
WYCKOFF, TOWNSHIP OF	0167	293	21		000000		15C E STEVENS AVE
WYCKOFF, TOWNSHIP OF	0167	294	8		000000		15C E STEVENS AVE
WYCKOFF, TOWNSHIP OF	0175	304	2		000000		15C MIDLAND AVE
WYCKOFF, TOWNSHIP OF	0221	337.01	12		000000		15C VANCE AVE
WYCKOFF, TOWNSHIP OF	0221	337.02	1		000000		15C VANCE AVE
WYCKOFF, TOWNSHIP OF	0233	346	36		000000	07571 00893	15A 475 WYCKOFF AVE
WYCKOFF, TOWNSHIP OF	0285	411	14		000000		15C SICOMAC AVE
WYCKOFF, TOWNSHIP OF	0301	425.02	23		000000		15C TERRACE HTS
WYCKOFF, TOWNSHIP OF	0318	437	20.03				15C SQUAWBROOK RD - REAR
WYCKOFF, TOWNSHIP OF	0318	437	20.04				15C SQUAWBROOK RD - REAR
WYCKOFF, TOWNSHIP OF	0359	462	59		000000		15C CIRCLE DR
WYCKOFF, TOWNSHIP OF	0360	462	75		000000		15C 180 WYCKOFF AVE
WYCKOFF, TOWNSHIP OF	0367	471	2.01				15C CORNELL ST
WYCKOFF, TOWNSHIP OF	0370	476	1		000000		15C DARTMOUTH ST
WYCKOFF, TOWNSHIP OF	0392	494	3		000000		15C LYNCH PL
WYCKOFF, TOWNSHIP OF	0410	498	109		000000		15C GOFFLE RD
WYKA, PAUL & LOHR, SARAH	0378	483	43		000000	02984 01625	2 102 RAVINE AVE
YACKOVETSKY, DENNIS P & JACQUELINE	0365	466	41.01		000000	08063 00248	2 387 CORNELL ST
YACOS, MARK J. & DEBORAH A.	0361	462	88			08001 00235	2 378 LAVELLE CT
YADOFF, ANDREW & SUSAN	0007	202	73.01	C4002		03113 02004	2 400B BROMLEY PL
YAGOS, MARTA R	0399	497	53.01	C514		02664 00595	2 514 HUNTINGTON COURT
YAMANOI, MIKI & TIKTIN, ARIEL	0115	262	19		000000	01686 01423	2 16 GODWIN DR
YANDOLI, JOSEPH & FRANCES	0410	498	114		000000	08576 00050	2 483 GOFFLE RD
YANDOLI, JOSEPH & KIM	0388	491	18		000000	09096 00100	2 431 GOFFLE RD
YANG, FRANK C & YU-JU L	0412	498	150		000000	03283 02381	2 476 BAXTER AVE
YANG, MURRAY & MICHELE	0037	208	101		000000	04549 00306	2 241 MEADOWBROOK RD
YANNETTI, GARY T	0365	466	32.01			03082 02406	2 371 AUBURN ST
YANOFSKY, FRANKLIN & ALESSANDRA	0219	336	23			03943 00765	2 524 WAVERLY RD
YANOWITZ, CAITLIN & BRANDON	0414	499	6		000000	00869 01197	2 352 HIL-RAY AVE
YANOWITZ, RITCHARD L & LORI K	0175	304	5		000000		2 41 DEERFIELD RD
YATES PROPERTIES, LLC	0051	214	71		000000	01604 00307	4A 283 FRANKLIN AVE
YAZDI, MONDANA & SHAHRUM	0073	225	10		000000	08657 00439	4A 219 EVERETT AVE
YEE, SAU YAN & MARGARITA	0219	336.01	28			08515 00100	2 461 MASSEY CT
YEEGROUP PROPERTIES LLC	0085	238	11.01		000000	02091 02178	2 244 MADISON AVE
YEEGROUP PROPERTY LLC	0084	237	7		000000	00904 01081	4A 245 MADISON AVE
YEH, ARTHUR & JANE	0185	313	14		000000	05064 00172	2 459 WEYMOUTH DR
YEKSKY, SIMON & INNA	0403	497.01	2			01427 01217	2 426 RED ROCK ROAD
YENCICAY, ALTAN & KIMBERLY D	0299	425	50		000000	03767 01456	2 736 TERRACE HTS
YESILYURT, ISKENDER & ANA ETAL	0088	241	8			04289 01818	2 254 EVERETT AVE
YESILYURT, ISKENDER & ANA	0118	263	37		000000	02072 00272	2 197 CRESCENT AVE
YEUNG, WILLIAM H & HSU, MONICA M	0065	222	1.02	C101		02993 01534	2 101 FIELDSTONE TERRACE
YIP, CHESTER & DIANA	0357	462	20		000000	08120 00674	2 387 BUTTERNUT AVE
YONAI, TAL & ANDREA	0046	213	6		000000	01170 01413	2 48 BARRETT LA
YOO, DOO HYUN & CHUNG HEE	0240	349	29		000000	08110 00834	2 416 SNYDER RD
YOO, JOON SEOC	0362	463	26		000000	01453 02492	2 83 YALE AVE
YOO, SHINAH & JEONG, JUN YOUNG	0367	471	12.01			05097 01637	2 351 DARTMOUTH ST
YOON, GENE & MU JA	0338	449	27		000000	00925 00600	2 407 RIDGEWOOD AVE
YOON, HO S & JEONG, YEONG	0354	461	6		000000	02899 02081	2 411 GLENDALE RD
YOON, MARK T & CHO, ADELA K	0340	451	2		000000	02350 00708	2 109 ULLMAN AVE
YOON, SEUNG H. & KEE K.	0390	491	64			07677 00719	2 423 LINCOLN AVE
YOON, SOUK & MU JA	0338	449	28		000000		2 404 NEW YORK AVE
YORMARK, AMY	0066	222	1.02	C206		02558 02422	2 206 FIELDSTONE TERRACE
YOSEF, AMANY	0138	269	15		000000	04291 01774	2 121 CRESCENT AVE
YOSHIMURA, TAKANORI	0355	462	4		000000	04949 00680	2 197 HILLCREST AVE
YOSIF, ABOUD & KATIA	0338	449	31		000000	08593 00489	2 415 RIDGEWOOD AVE
YOSIF, ABOUD J	0164	293	14		000000	04904 00734	2 161 RALPH AVE
YOUNG, ANDREW	0384	489	1.01			02055 02048	2 59 COLGATE AVE
YOUNG, BRUCE & LISA	0274	391	23		000000	07944 00454	2 625 MOUNTAIN AVE
YOUNG, COURTNEY ELIZABETH	0035	208	52		000000	04730 00479	2 266 MEADOWBROOK RD
YOUNG, EDWIN LLOYD & NANCY LOUISE	0100	250	21		000000		2 309 MONROE AVE
YOUNG, JAMES M & ELAINE	0223	338	24		000000	00210 00424	2 556 MILLER RD
YOUNG, MONIS & SARIT	0233	346	49		000000	09504 00162	2 492 ACKERSON AVE
YOUNG, MICHAEL	0396	497	53.01	C107		08676 00664	2 107 HUNTINGTON COURT
YU, BYUNG R & JUNG SOOK	0344	455	4		000000	08408 00473	2 490 CALDWELL DR
YU, HIJAE & JEANNIE	0339	450	8		000000	00787 02307	2 155 NANCY LA
YU, PAUL H & SANG HEE HAN	0263	377	22		000000	01616 00870	2 501 RICHARD PL

TAXING DISTRICT NO. 70 WYCKOFF

COUNTY NO. 02 BERGEN

NAME OF OWNER ADDITIONAL OWNERS	PAGE NO.	BLOCK NO.	LOT NO.	LOT QUALIF.	ACCOUNT NO.	DEED BOOK PAGE	CLASS	PROPERTY LOCATION
YUDIN, ROBERT B (V) & SUSAN	0010	202	73.01	C4241		07199 00603	2	424A BROMLEY PL
YUZAWA, GENE & JOANNE	0048	214	23			07290 00802	2	253 CRESCENT AVE
YUZUK, NICOLE & BOVE, JOSEPH	0029	205	41			04580 00114	2	278 JOSHUA LANE
ZACCONE, JON F. JR. & HEIDI S.	0028	205	33.02			07951 00256	2	796 WYCKOFF AVENUE
ZACHARIA, ANDREW J & ELENA Z	0198	318	6		000000	08128 00989	2	379 WEST SHORE DR
ZACHMAN, WILLIAM E & PATRICE	0221	338	5		000000	01298 00035	2	547 CHESTNUT ST
ZAHLANIE, JULIANO ETAL (?)	0138	269	13		000000	04574 00259	2	95 EDISON ST
ZAINO, GREGORY F & VITALE, MARY ELENA	0154	288	2		000000	02044 00722	2	234 VAN HOUTEN AVE
ZAJICEK, WILLIAM H & MARILYNN G	0320	439	4		000000	08490 00344	2	720 MOUNTAIN AVE
ZAJICEK, JUDITH ANN	0144	278	13		000000	20005 01606	2	96 MORLEY DR
ZAKAI, JASON & ANDREA	0141	275	4		000000	02495 02443	2	196 ANTHONY PL
ZAKHOUR, PAUL & PINA	0160	290	19		000000	09461 00125	2	336 MARTON RD
ZAKRZEWSKI, DAVID & ALLISON	0212	331	4		000000	02725 01378	2	169 GREENHAVEN
ZALKOWITZ, ALAN & ELLEN	0266	377	67			07077 00784	2	533 LONG DR
ZAMANI, BENNETT R	0269	379	10		000000	03218 00736	2	520 EUGENE WAY
ZAMKOFF, ERIK & ALISON	0314	435	1		000000	04361 01732	2	686 HIGHVIEW DR
ZAMPIERI, STEVEN EDWARD ETAL	0266	377	83			03794 01631	2	533 LYDIA LANE
ZANETTO, RICHARD & BARBARA	0190	314	69		000000		2	524 HELENA AVE
ZANKI, NICHOLAS J. & NANCY S.	0253	352	43.02		000000	07920 00093	2	374 CEDAR HILL AVE
ZANNINI, CARMINE J & JOAN P	0287	421	9		000000		2	717 ALBEMARLE ST
ZAOILINO, MATTHEW A & GINA	0120	263	65		000000	01682 01329	2	103 HARDING RD
ZARAFSHAR, ALAN A (AMIR) ETAL	0274	391	27.01		000000	02650 00215	2	622 MOUNTAIN AVE
ZARETSKI, KAREN M.	0221	338	4		000000	08360 00508	2	553 CHESTNUT ST
ZARZAR, RAYED & NANCY V	0092	245	42.02			04423 00560	2	551 OVERLOOK DRIVE
ZAZISKI, MARK & EMILY D	0030	206	22			04822 01220	2	109 BARRETT LA
ZECHER, PETER H & M JANE	0015	202	78.01			06824 00937	4A	685 WYCKOFF AVE
ZELAYA, IGNACIO & BERNADETTE	0319	437	30				1	60 GRANT DRIVE
ZELIKMAN, EUGENE & GUREVICH, NATALIA	0366	469	2		000000	08404 00678	2	351 AUBURN ST
ZELKIN, LEONID & LUDMILA	0118	263	39		000000	01189 02416	2	9 SHERWOOD LA
ZELTSE, MD (ETAL), EUGENE	0016	202.01	2			00328 00867	2	363 STURBRIDGE RD
ZEMAN, PAUL JR. & ROSE	0113	260	19				1	FRANKLIN AVENUE
ZENDEHDEL, ALIREZA & LOTFI, NEGAR	0056	216	4		000000	05281 00807	2	367 GODWIN AVE
ZENDELI, SEBAEDIN & LUMDITA	0369	475	14		000000	01459 00044	2	367 DARTMOUTH ST
ZENN, JEFFREY A. & ANNE K.	0206	320	110.02			07892 00726	2	332 CANTERBURY LA
ZERBO, MICHAEL & LORI K	0244	349	98		000000	08692 00946	2	462 MEER AVE
ZERN, GARY C & KATHLEEN CURCIO	0121	264	10.01			08046 00443	2	145 CRESCENT AVE
ZGOMBIC, IVAN & ZABLOCKI, S.M	0377	483	20		000000	00890 01631	2	420 FLAKER DR
ZHOU (ETAL), YUANHUI	0401	497	81			01423 00736	2	406 SHARON LN
ZHOU, WENDA & ZHUO WANG	0384	488	35		000000	01034 00347	2	54 COLGATE AVE
ZICHERMAN, MICHAEL & SILVIA	0409	498	96.11			09643 00213	2	219 WILTSIE CT
ZIER, JULIE	0135	267	18		000000	02709 01561	2	98 SHELTON ST
ZIER, JAMES & EDWARD & RONALD JR & JULIE	0331	449	1.02	C164		02503 00669	2	164 BREWSTER RD
ZILBURG (ETC), ZHANNA (JANNA)	0408	498	89		000000	09235 00313	2	384 HIL-RAY AVE
ZILENZIGER, KATHERINE	0229	345	4		000000	04822 01939	2	459 ELLIS PL
ZIMMER, BRIAN & PATRICIA	0125	265	55		000000	08709 00609	2	60 SAXONIA AVE
ZIMMERER, ROBERT & ROSEMARIE	0184	313	1		000000	07804 00333	2	480 CONCORD PL
ZINK, WILLIAM C & MARION M	0225	340	26			08486 00677	2	506 FARVIEW AVE
ZISA, CHARLES R & JOYCE E	0026	205	1	C205		07204 00811	4A	800 WYCKOFF AVE C205
ZISA, CHARLES R. & JOYCE E.	0116	263	19		000000		2	62 SHADYSIDE DR
ZISA, DAVID & KELLY	0121	264	16		000000	09643 00086	2	189 SCHLENZ CT
ZITELLI, THOMAS & MARIA V.	0352	456	71		000000	09103 00410	2	173 COOLIDGE TER
ZIVKOVICH, BRIAN J & COURTNEY	0196	317	3		000000	02737 00327	2	353 SUNSET BLVD
ZLATIS, EFSTATHIOS E ETAL	0168	295	7		000000	04685 00448	2	150 RALPH AVE
ZMUDA, VIRGINIA & STEVEN T	0158	289	21		000000	08612 00189	2	314 VILLAGE PL
ZNAMENSKY, ADDI	0204	320	70		000000	04759 00027	2	344 WEST SHORE DR
ZOCCHIO, AMELIA & LISA	0110	259	25.02	C403		07134 00722	2	403 BARRISTER CT
ZOCCO, RALPH & CAROL ANN	0237	349	1			08959 00382	2	402 MEER AVE
ZOLDAK, SABINA M	0417	506	30.01			02053 01190	2	514 LAFAYETTE AVE
ZONERAICH, DAVY & AMANDA	0029	205	44			08661 00144	2	296 JOSHUA LANE
ZORAIA, HARRY & GLORIA A.	0208	321	13		000000		2	359 CANTERBURY LA
ZOZZARO, MICHAEL & MAGGIE	0303	427	16		000000	02378 01475	2	796 CHARNWOOD DR
ZUCARO, DONALD & BARRA, CHRISTINA	0407	498	82		000000	04225 00132	2	485 BAXTER AVE
ZUCKER, JASON & ERIN	0256	354	16.01			05302 00477	2	305 SAWMILL LANE
ZUELCH, MILTON J & CHRISTINE (W)	0320	438	10		000000		2	759 WILLOW RUN
ZUIDEMA, DAVID TIMOTHY	0253	352	43.01		000000	01587 00665	2	380 CEDAR HILL AVE
ZUNGU, YELLEDTH Y & MABEL	0403	497	99			04382 01499	2	212 SUNRISE DRIVE
ZWEBEN, ALAN H & KAREN B FRUMKIN-	0020	203	3.03	C410		04532 01567	2	410 WINDHAM CT N
ZWERNEMANN, ANDREW G & ANN F	0251	352	18		000000	03516 00074	2	250 WILSON PL

TAXING DISTRICT NO. 70 WYCKOFF

COUNTY NO. 02 BERGEN

NAME OF OWNER ADDITIONAL OWNERS	PAGE NO.	BLOCK NO.	LOT NO.	LOT QUALIF.	ACCOUNT NO.	DEED BOOK PAGE	CLASS	PROPERTY LOCATION
ZWERVER, GEORGE H & ETHEL	0412	498	151		000000		2	478 BAXTER AVE
ZYSK JR, ROBERT	0387	491	3		000000	04863 00423	2	27 WYCKOFF AVE
163 CRESCENT LLC C/O SEDARAT	0121	264	7.01		000000	03237 00384	2	163 CRESCENT AVE
165 RALPH AVENUE LLC	0164	293	15		000000	01688 00067	2	165 RALPH AVE
185 JACKSON LLC	0118	263	45		000000	04626 00449	2	8 SHERWOOD LA
185 JACKSON LLC	0126	265	67		000000	04744 00168	2	190 CRESCENT AVE
19 BROOK RD CO.	0174	302	8		000000	04464 01696	2	19 BROOK RD
195 WYCKOFF AVE CO.	0348	456	8		000000	04209 00829	2	195 WYCKOFF AVE
2 HILLARD AVE LLC	0055	215	2		000000	02004 01647	2	385 GODWIN AVE
201 HILLSIDE AVE LLC	0256	354	7		000000	05209 00100	2	201 HILLSIDE AVE
21 SHADYSIDE DR CO.	0115	262	14		000000	01568 02439	2	21 SHADYSIDE DR
210 WILTSIE COURT LLC	0409	498	96.16			02307 01666	2	210 WILTSIE CT
217 MADISON AVE LLC	0073	226	4		000000	05269 00082	2	217 MADISON AVE
233 VAN HOUTEN AVE CO.	0106	258	19.01		000000	02129 00166	2	233 VAN HOUTEN AVE
234 MADISON AVE LLC	0086	238	14		000000	04827 00367	4A	234 MADISON AVE
240 EVERETT AVE., LLC	0085	237	9		000000	08659 00681	4A	240 EVERETT AVE
243 MORSE AVE LLC	0085	238	6.01		000000	01033 01719	4A	243 MORSE AVE
248 MADISON LLC	0085	238	10		000000	00006 02058	2	248 MADISON AVE
253 MADISON REALTY LLC	0087	241	3		000000	00382 01645	4A	253 MADISON AVE
255 MADISON AVENUE WYCKOFF LLC	0087	241	4		000000	04977 01475	4A	255 MADISON AVE
258 GODWIN, LP%GARTNER & ROMANO MGMT	0112	260	15		000000	07961 00472	4A	258 GODWIN AVE
260 GODWIN LP	0112	260	16.01			02328 02158	4A	260 GODWIN AVE
264 MORSE AVENUE LLC	0103	254	7		000000	05161 00905	2	264 MORSE AVE
270 BROOKSIDE AVE CO.	0039	208.01	4		000000	04953 00793	2	270 BROOKSIDE AVE
273 GODWIN AVENUE LLC	0109	259	22		000000	05232 01328	2	273 GODWIN AVE
277 BARNSTABLE DRIVE LLC	0335	449	1.02	C277		04253 01928	2	277 BARNSTABLE DR
290 FRANKLIN AVE RLTY LLC	0111	260	2		000000	01783 02000	4A	290 FRANKLIN AVE
291 NEWTOWN ROAD LLC	0250	352	6		000000	04807 01950	2	291 NEWTOWN RD
291 SICOMAC AVE LLC	0329	443	51		000000	09194 00015	4A	291 SICOMAC AVE
291 WILEY LLC NJ	0064	219	12		000000	04577 01433	2	291 WILEY PL
293 WILEY PLACE LLC NJ	0064	219	11		000000	04714 00750	2	293 WILEY PL
296 SICOMAC AVE WYCKOFF%LUKOIL N A	0275	391	40		000000	07493 00718	4A	296 SICOMAC AVE
297 SUNSET BLVD CO.	0159	290	5		000000	02624 00469	2	297 SUNSET BLVD
300 FRANKLIN AVE LLC	0108	259	20.01			00819 00920	4A	300 FRANKLIN AVE
310 FRANKLIN LLC	0108	259	18		000000	04230 01031	4A	310 FRANKLIN AVE
338 CALVIN CT CO.	0241	349	54		000000	04675 00893	2	338 CALVIN CT
37 VAN SCHAIAK LA CO.	0123	265	18		000000	01118 02212	2	37 VAN SCHAIAK LA
374 KINGSTON ROAD LLC	0371	477	6		000000	04868 00757	2	374 KINGSTON ST
378 MAIN ST REALTY ASSOCIATES LLC	0073	226	3		000000	01427 00611	4A	378 MAIN ST
385 ANNETTE CT CO.	0358	462	37		000000	01734 01693	2	385 ANNETTE CT
386 FRANKLIN AVE LLC	0102	251	1.02			05221 01095	4A	386 FRANKLIN AVE
387 CEDAR HILL AVE LLC	0248	351	19		000000	05150 00092	2	387 CEDAR HILL AVE
391 CLINTON AVE, LLC %EF DEFINO & CO	0073	225	9		000000	08120 00619	4A	391 CLINTON AVE
391 FRANKLIN AVENUE LLC	0087	240	4		000000	03504 00590	4A	391 FRANKLIN AVE
392 MAIN STREET LLC	0072	225	3.02		000000	08444 00091	4A	392 MAIN ST
400 FRANKLIN AVE, INC C/O W ABBOTT	0098	249	2.01		000000	06980 00141	4A	400 FRANKLIN AVE
403 GOFFLE PARTNERS LLC	0387	491	11		000000	03086 01051	4A	403-411 GOFFLE RD
416 FLAKER DR CO.	0377	483	21		000000	03748 00061	2	416 FLAKER DR
416 VASSAR ST CO.	0382	486	5.01			09621 00037	2	416 VASSAR ST
416 WEYMOUTH DR CO.	0187	314	36		000000	09576 00049	2	416 WEYMOUTH DR
417 LINCOLN AVE CO.	0390	491	65			03361 01912	2	417 LINCOLN AVE
420 WEST MAIN LLC	0071	224	5.01			02157 02245	1	420 W MAIN ST
421 RUSSELL AVE LLC	0189	314	59		000000	05184 01582	2	421 RUSSELL AVE
430 WEST MAIN LLC	0071	224	4		000000	02996 00094	4B	430 W MAIN ST
436 WEST MAIN ST. L.L.C.	0071	224	3		000000	07830 00756	4B	436 W MAIN ST
440 WEST MAIN LLC	0071	224	2.01			04986 01422	2	440 W MAIN ST
447 LINCOLN AVE CO.	0389	491	30		000000	00524 01005	2	447 LINCOLN AVE
458 SICOMAC PARTNERS LLC	0285	411	11		000000	01944 01423	2	458 SICOMAC AVE
490 WEYMOUTH DR CO.	0185	314	9		000000	08584 00818	2	490 WEYMOUTH DR
493 CHAPMAN PL CO.	0291	421.01	30		000000	02950 01634	2	493 CHAPMAN PL
494 IVY LANE LLC	0293	421.02	17		000000	04933 01972	2	494 IVY LA
500 W M WYCKOFF LLC	0065	222	1.01			03421 00284	4A	500 W MAIN ST
503 WEYMOUTH DR CO.	0182	310	19		000000	01574 01696	2	503 WEYMOUTH DR
504 HARTUNG DR CO.	0148	282	1		000000	04743 00638	2	504 HARTUNG DR
505 SADDLE RIVER L.P.	0064	219	9		000000	09402 00486	4A	291 FRANKLIN AVE
516 HARVEST LLC NJ	0287	411	33.01			04725 01582	2	516 HARVEST CT
521 GOFFLE RD REALTY LLC	0410	498	100.01			09400 00233	4A	521 GOFFLE RD
521 RICHARD PL CO.	0264	377	26		000000	08811 00614	2	521 RICHARD PL

TAXING DISTRICT NO. 70 WYCKOFF

COUNTY NO. 02 BERGEN

NAME OF OWNER ADDITIONAL OWNERS	PAGE NO.	BLOCK NO.	LOT NO.	LOT QUALIF.	ACCOUNT NO.	DEED BOOK PAGE	CLASS	PROPERTY LOCATION
529 COVINGTON PL CO.	0095	245	90		000000	08443 00074	2	529 COVINGTON PL
529 GOFFLE PROPERTY LLC	0423	516	29		000000	03854 01125	4A	529 GOFFLE RD
532 SPENCER LLC	0421	511	13		000000	05297 00861	2	532 SPENCER DR
535 GOFFLE ROAD LLC	0423	516	30		000000	05153 00954	2	535 GOFFLE RD
537 GOFFLE REALTY LLC NJ	0423	516	31		000000	04751 01957	4A	537 GOFFLE RD
546 HELENA AVE CO.	0190	314	73		000000	04437 01117	2	546 HELENA AVE
569 CRESTHAVEN RD LLC	0089	244	9		000000	05229 01079	2	569 CRESTHAVEN RD
57 EDGEWOOD AVE CO.	0046	213	12		000000	01141 02346	2	57 EDGEWOOD AVE
575 GOFFLE RD LLC	0424	516	51.02			09080 00416	4A	575 GOFFLE RD
6 GIEGEL ROAD LLC	0412	498	161			04767 00616	2	6 GIEGEL CT
615 WYCKOFF AVENUE PROPERTY LLC	0098	249	3		000000	04509 01686	4A	615 WYCKOFF AVE
646 WYCKOFF AVE LLC	0084	236	8		000000	05190 01945	4A	646 WYCKOFF AVE
666 WYCKOFF AVE L.L.C.	0073	225	7.01		000000	08444 00095	4A	666 WYCKOFF AVE
672 BIRCHWOOD LLC	0316	436	25		000000	05146 00299	2	672 BIRCHWOOD DR
7 RAVINE AVENUE LLC	0423	516	28.01			03530 00963	2	7 RAVINE AVE
74 GIRARD AVE CO.	0415	501	6.01			08751 00028	2	74 GIRARD AVE
765 WYCKOFF AVENUE LLC	0024	204	11		000000	01364 00222	4A	765 WYCKOFF AVE
790 BIRCHWOOD DRIVE LLC	0305	429	2		000000	03315 02058	2	790 BIRCHWOOD DR
801 FRANKLIN AVE LLC	0051	214	69.01			00571 02224	4A	279 FRANKLIN AVE
94 HEATHER LANE LLC	0166	293	16.02	C24		03166 02328	2	94 HEATHER LANE
94 MIDLAND INVESTMENT LLC	0175	304	1		000000	04904 01067	2	94 MIDLAND AVE
95 WOOD ST CO.	0140	270	12		000000	08156 00980	2	95 WOOD ST

TAXING DISTRICT NO. 70 WYCKOFF

COUNTY NO. 02 BERGEN

NAME OF OWNER ADDITIONAL OWNERS	PAGE NO.	BLOCK NO.	LOT NO.	LOT QUALIF.	ACCOUNT NO.	-----DEED---	-----PROPERTY-----
						BOOK PAGE CLASS	LOCATION

VERIZON% DUFF & PHELPS	0000	100	1	PP			6A VARIOUS
------------------------	------	-----	---	----	--	--	------------

Block No. Lot No. Qualification Account No.	Land Dimensions Building Description Additional Lots Acreage	Prop. Class	Owner's Name Address City State Property Location	Billing Code Zip Code	Land Improvement Exemption Net Total	2025 Property Tax Special Dist	2025 Total Tax Deduction Net Tax	Amt.Billed 2025 1st Q 2nd Q Total	2nd Half 2025 3rd Q 4th Q Total	Preliminary 2026 Tax 1st Q 2nd Q Total
199 1 000000	20X30 . .0138	1	SYTSMA,LYNDA LEE 723 LAWLINS RD FRANKLIN LAKES, N.J. GAWOOD DR	07417 R100 6	4000 0 4000	8104	8104 00 8104	1950 1950 3900	2084 2120 4204	2000 2000 4000
200 1.06 000000	1.02,1.03,1.04,1.05 . .0000	5A 1.05	N Y S & W R R C/O W SCOTT,TRUSTEE BERGEN TURNPIKE RIDGEFIELD PK,N.J. CLASS 1 RAILROAD	07660	EXEMPT RR	00	00 00 00	00 00 00	00 00 00	00 00 00
200 1.07 000000	.294 . .2940	1	NYS & WRR CORPORATION ONE RAILROAD AVE COOPERSTOWN,NY CLASS 1 RAILROAD	13326	208400 0 208400	422218	422218 00 422218	101595 101595 203190	108577 110451 219028	105600 105600 211200
200 1.08 000000	.20 . .2000	1	NYS & WRR CORPORATION ONE RAILROAD AVE COOPERSTOWN, NY CLASS 1 RAILROAD	13326	261400 0 261400	529596	529596 00 529596	127433 127432 254865	136190 138541 274731	132400 132400 264800
200 1.09 000000	.092 . .0920	1	NYS & WRR CORPORATION ONE RAILROAD AVE COOPERSTOWN, NY CLASS 1 RAILROAD	13326	120000 0 120000	243120	243120 00 243120	58500 58500 117000	62520 63600 126120	60800 60800 121600
201 2 000000	152XIRR 2SF2G . .0000	2	PIANELLI, MARCO & GINA 447 LAKE RD WYCKOFF, NJ 447 LAKE RD	07481	516800 928800 1445600	2928786	2928786 00 2928786	704730 704730 1409460	753158 766168 1519326	732200 732200 1464400
201 3 000000	89X200 F1S2G . .4086	2	INFANTE, JEFFREY J. & CATHERINE M. 439 LAKE ROAD WYCKOFF, NJ 439 LAKE RD	07481 R25 1	447900 321500 769400	1558804	1558804 00 1558804	375083 375082 750165	400858 407781 808639	389700 389700 779400
201 20 000000	81X116 . .2157	1	GEERING, EMIL J 2 NYDAM LN WYCKOFF, NJ 2 NYDAM LANE	07481 R25 1	39400 0 39400	79824	79824 00 79824	19208 19207 38415	20528 20881 41409	20000 20000 40000
201 21 000000	143X115 IRR F1.5S2G . .0000	2	WALSH,JANE CARLUCCIO 453 OLD POST RD WYCKOFF, NJ 453 OLD POST RD	07481	666500 417200 1083700	2195576	2195576 00 2195576	528304 528304 1056608	564608 574360 1138968	548900 548900 1097800
201 22 000000	132X188 F2S2G . .5697	2	LUCKOW, AUDREY J 461 OLD POST RD WYCKOFF, N.J. 461 OLD POST RD	07481	591200 633400 1224600	2481040	2481040 00 2481040	596993 596992 1193985	638017 649038 1287055	620300 620300 1240600
201 23 000000	152X171 F2S2G . .5967	2	GRBIC, STANKO & TINA 467 OLD POST RD WYCKOFF, NJ 467 OLD POST RD	07481	608100 428100 1036200	2099341	2099341 00 2099341	505148 505147 1010295	539860 549186 1089046	524800 524800 1049600
201 24 000000	133X181 F2S2G . .5526	2	STILLITANO, FRANCESCO & DINA 453 MYSTIC COURT WYCKOFF, NJ 453 MYSTIC CT	07481 1	591000 384000 975000	1975350	1975350 00 1975350	475313 475312 950625	507975 516750 1024725	493800 493800 987600
201 25 000000	40X293 IRR F2S2G . .0000	2	WALKER, JOHN J & CORINNE 459 MYSTIC CT WYCKOFF, N.J. 459 MYSTIC CT	07481	594000 680700 1274700	2582542	2582542 00 2582542	621417 621416 1242833	664119 675590 1339709	645600 645600 1291200
201 26 000000	185X254 F2S2G . 1.0787	2	DECKER,ROBERT H & DENISE V 174 COTTAGE RD WYCKOFF, N.J. 466 MYSTIC CT	07481	629600 489300 1118900	2266891	2266891 00 2266891	545464 545464 1090928	582947 593016 1175963	566700 566700 1133400

9561300

19371192

00

00

19371192

9322269

10048923

9685600

Block No. Lot No. Qualification Account No.	Land Dimensions Building Description Additional Lots Acreage	Prop. Class	Owner's Name Address City State Property Location	Billing Code Zip Code	Land Improvement Exemption Net Total	2025 Property Tax Special Dist	2025 Total Tax Deduction Net Tax	Amt.Billed 2025 1st Q 2nd Q Total	2nd Half 2025 3rd Q 4th Q Total	Preliminary 2026 Tax 1st Q 2nd Q Total
201 27	164X213 F2S2G .8019	2	SMOTKIN, JOSEPH & BEVIN 460 MYSTIC CT WYCKOFF, NJ 460 MYSTIC CT	07481	598900 449100 1048000	2123248	2123248 00 2123248	510900 510900 1021800	546008 555440 1101448	530800 530800 1061600
201 28	138X214 F2S2G .6780	2	DUCHIN, SYBIL 483 OLD POST RD WYCKOFF, NJ 483 OLD POST RD	07481	601800 440000 1041800	2110687	2110687 00 2110687	507878 507877 1015755	542778 552154 1094932	527700 527700 1055400
201 29	147X172 F2S2G .5804	2	CIARAVINO, JOANNE 350 STARBRIDGE ROAD WYCKOFF, NJ 350 STURBRIDGE RD	07481 R25 5	542600 578200 1120800	2270741	2270741 00 2270741	546390 546390 1092780	583937 594024 1177961	567700 567700 1135400
201 30	202X177 F2S2G .8208	2	DEROSA, GREGORY & JENNIFER 354 STURBRIDGE RD WYCKOFF, NJ 354 STURBRIDGE RD	07481 R25 5	595900 480800 1076700	2181394	2181394 00 2181394	524892 524891 1049783	560961 570650 1131611	545300 545300 1090600
201 31	214X235 1.1545	2	ASARNOW, KEVIN & SHANNON 358 STURBRIDGE RD WYCKOFF, NJ 358 STURBRIDGE RD	07481 R25 5	582600 617400 1200000	2431200	2431200 00 2431200	585000 585000 1170000	625200 636000 1261200	607800 607800 1215600
201 32	165X155 F2S2G .5871	2	HANLON, JON & LEONOR 362 STURBRIDGE RD WYCKOFF, NJ 362 STURBRIDGE RD	07481	616700 715800 1332500	2699645	2699645 00 2699645	649594 649594 1299188	694233 706224 1400457	674900 674900 1349800
201 33	167X154 .5904	2	GOUGOUSIS, PETER & AMY 366 STURBRIDGE RD WYCKOFF, NJ 366 STURBRIDGE RD	07481 R25 5	617000 647800 1264800	2562485	2562485 00 2562485	616590 616590 1233180	658961 670344 1329305	640600 640600 1281200
201 34	143X180 .5909	2	KONIK, RANDALL (ETAL) 370 STURBRIDGE ROAD WYCKOFF, NJ 370 STURBRIDGE RD	07481 R25 5	601600 887200 1488800	3016309	3016309 00 3016309	725790 725790 1451580	775665 789064 1564729	754100 754100 1508200
201 35	107X218 .5355	2	PALMERI, FRANK J & ROBIN D 515 OLD POST RD WYCKOFF NJ 515 OLD POST ROAD	07481 R25 5	567700 1185600 1753300	3552186	3552186 00 3552186	854734 854734 1709468	913469 929249 1842718	888000 888000 1776000
201.01 4 000000	100X195 2SFB2G .4477	2	SEN, SURJYA & DEVALEENA 435 LAKE ROAD WYCKOFF, NJ 435 LAKE RD	07481	459000 776400 1235400	2502920	2502920 00 2502920	602258 602257 1204515	643644 654761 1298405	625700 625700 1251400
201.01 5 000000	100X195 F1S1G .4477	2	LI, ZHEN TU (ETAL) 431 LAKE ROAD WYCKOFF, NJ 431 LAKE RD	07481	459000 592900 1051900	2131149	2131149 00 2131149	512802 512801 1025603	548040 557506 1105546	532800 532800 1065600
201.01 6	94X200 F1S1G .4316	2	SURRATT, JERRY WILSON & JODI R 425 LAKE RD WYCKOFF, NJ 425 LAKE RD	07481	453400 238200 691600	1401182	1401182 00 1401182	337155 337155 674310	360324 366548 726872	350300 350300 700600
201.01 7 000000	169X148 F1S2G-P .5742	2	HAZNEDARI, DRITA M. 419 LAKE RD. WYCKOFF, NJ 419 LAKE RD	07481	491400 98600 590000	1195340	1195340 00 1195340	287625 287625 575250	307390 312700 620090	298800 298800 597600
201.01 8 000000	122X148 F1S2G .4145	2	NOLAN, GARY L & COURTNEY S 413 LAKE ROAD WYCKOFF, NJ 413 LAKE RD	07481	447200 291600 738800	1496809	1496809 00 1496809	360165 360165 720330	384915 391564 776479	374200 374200 748400

15634400

31675295

00

00

31675295

15243542

16431753

15837400

Block No. Lot No. Qualification Account No.	Land Dimensions Building Description Additional Lots Acreage	Prop. Class	Owner's Name Address City State Property Location	Billing Code Zip Code	Land Improvement Exemption Net Total	2025 Property Tax Special Dist	2025 Total Tax Deduction Net Tax	Amt.Billed 2025 1st Q 2nd Q Total	2nd Half 2025 3rd Q 4th Q Total	Preliminary 2026 Tax 1st Q 2nd Q Total
201.01 9 000000	148X230 F2S2G .7815	2	PAPPAS, CHRISTOPHER J & JANE 405 LAKE RD WYCKOFF, NJ 405 LAKE ROAD	07481	487200 484900 972100	1969475	1969475 00 1969475	473899 473899 947798	506464 515213 1021677	492400 492400 984800
201.01 10 000000	125X195 F2S2G P .5596	2	ALOIA, WILLIAM & CHERYL 400 O'BRIEN CT. WYCKOFF, NJ 400 O'BRIEN CT	07481	461900 298200 760100	1539963	1539963 00 1539963	370549 370549 741098	396012 402853 798865	385000 385000 770000
201.01 11 000000	130X197 F1S2G .5879	2	VANDER PLOEG, RAYANNE 404 O'BRIEN CT WYCKOFF, NJ 404 O'BRIEN CT	07481	491700 261600 753300	1526186	1526186 00 1526186	367234 367234 734468	392469 399249 791718	381500 381500 763000
201.01 12 000000	118X216 F1S2G .5851	2	MALELLARI, JULIAN & VINCENZA MARIA 408 O'BRIEN CT WYCKOFF, NJ 408 O'BRIEN CT	07481	479800 197400 677200	1372007	1372007 00 1372007	330135 330135 660270	352821 358916 711737	343000 343000 686000
201.01 13 000000	148X214 F1S2G-P .7271	2	DURSO, JOHN & MCCLOSKEY, STACY 412 O'BRIEN COURT WYCKOFF, NJ 412 O'BRIEN CT	07481	512800 225300 738100	1495391	1495391 00 1495391	359824 359824 719648	384550 391193 775743	373800 373800 747600
201.01 14 000000	193X238 F1S1G 1.0545	2	GEERING, EMIL J 2 NYDAM LN WYCKOFF, NJ 1 NYDAM LA	07481	393600 82900 476500	965389	965389 00 965389	232294 232294 464588	248257 252544 500801	241300 241300 482600
201.01 15 000000	108X113 F1S2G .2802	2	SHARIFI, HOSSEIN 515 EAST 85 #2B NY, NY 413 O'BRIEN CT	10028	446100 180800 626900	1270099	1270099 00 1270099	305614 305614 611228	326615 332256 658871	317500 317500 635000
201.01 16 000000	120X126 F1S1G .3471	2	CHRISTIANS, DENNIS & SUSANNA 409 O'BRIEN COURT WYCKOFF, NJ 409 O'BRIEN CT	07481	464000 150000 614000	1243964	1243964 00 1243964	299325 299325 598650	319894 325420 645314	311000 311000 622000
201.01 17 000000	93X186 IRR 2SF2G-P .0000	2	ALBANESE, JOHN P. & NANCY B. 405 O'BRIEN CT WYCKOFF, NJ 405 O'BRIEN CT	07481	480500 390300 870800	1764241	1764241 00 1764241	424515 424515 849030	453687 461524 915211	441100 441100 882200
201.01 18 000000	154X163 F1S2G .5763	2	SALISBURY, STEVEN J & LOIS J 401 O'BRIEN COURT WYCKOFF, N.J. 401 O'BRIEN CT	07481 R25 1	481700 201200 682900	1383555	1383555 00 1383555	332914 332914 665828	355791 361936 717727	345900 345900 691800
201.01 19 000000	CB1S .41 .4100	15C	RIDGEWOOD, VILLAGE OF 131 NO MAPLE AVE RIDGEWOOD, N J WYCKOFF AVE	07450	*EXEMPT*	00	00 00 00	00 00 00	00 00 00	00 00 00
201.01 19.X 000000	91X195 .4074	1	RIDGEWOOD, VILLAGE OF 131 NO MAPLE AVE RIDGEWOOD, NJ WYCKOFF AVE	07450	359400 0 359400	728144	728144 00 728144	175208 175207 350415	187248 190481 377729	182000 182000 364000
202 1 000000	33X90 ERROR ON 99LIST .0682	1	JACKSON, FRANK A & DARLENE C 303 GAEWOOD DR FRANKLIN LAKES, N J 303 GAEWOOD DR - REAR	07417	20800 0 20800	42141	42141 00 42141	10140 10140 20280	10837 11024 21861	10500 10500 21000
202 2 000000	100X117 IRR F1S1G .0000	3A	ABMA & SONS INC 700 LAWLINS RD WYCKOFF, N J 710 LAWLINS RD	07481	624900 120500 745400	1510180	1510180 00 1510180	363383 363382 726765	388354 395061 783415	377500 377500 755000

8297500

16810735

00

00

16810735

8090066

8720669

8405000

Block No. Lot No. Qualification Account No.	Land Dimensions Building Description Additional Lots Acreage	Prop. Class	Owner's Name Address City State Property Location	Billing Code Zip Code	Land Improvement Exemption Net Total	2025 Property Tax Special Dist	2025 Total Tax Deduction Net Tax	Amt.Billed 2025 1st Q 2nd Q Total	2nd Half 2025 3rd Q 4th Q Total	Preliminary 2026 Tax 1st Q 2nd Q Total
202 3 000000	108X115 F1S1G P .2851	2	ABMA & SONS INC 700 LAWLINS RD WYCKOFF, N J 720 LAWLINS RD	07481	498300 163300 661600	1340402	1340402 00	322530 322530 645060	344694 350648 695342	335100 335100 670200
202 4 000000	1.2A F1S1G P 1.2000	3A	ABMA & SONS INC 700 LAWLINS RD WYCKOFF, N J 700 LAWLINS RD	07481	648000 1100500 1748500	3542461	3542461 00	852394 852394 1704788	910969 926704 1837673	885600 885600 1771200
202 4 000000	26.5AC QFARM 26.5000	3B	ABMA & SONS INC 700 LAWLINS RD WYCKOFF, N J 700 LAWLINS RD	07481	19400 0 19400	39304	39304 00	9458 9457 18915	10108 10281 20389	9800 9800 19600
202 6.01	120X174 IRR .0000	2	PARCELLS, CHRISTOPHER & TIERNEY MINTE 524 OLD POST RD WYCKOFF, NJ 524 OLD POST RD	07481 RA25 5	693400 692000 1385400	2806820	2806820 00	675383 675382 1350765	721794 734261 1456055	701700 701700 1403400
202 6.02	145X215 2.5SFB3G .7157	2	SUBRAHMANYAM, MOHAN & MAUDE 528 OLD POST RD WYCKOFF, NJ 528 OLD POST RD	07481 R100	709500 924900 1634400	3311294	3311294 00	796770 796770 1593540	851523 866231 1717754	827800 827800 1655600
202 6.03	127X246 2SFB3G .7172	2	BRIGGS, CHRISTOPHER EDWARD ETAL 532 OLD POST RD WYCKOFF, NJ 532 OLD POST RD	07481 R100	689700 1200100 1889800	3828735	3828735 00	921278 921277 1842555	984586 1001594 1986180	957200 957200 1914400
202 6.04	137X189 2SFBAG .5944	2	KYDD, JEFFREY BRIAN & AMPHAROAH 536 OLD POST RD WYCKOFF, NJ 536 OLD POST RD	07481 R100	696600 668600 1365200	2765895	2765895 00	665535 665535 1331070	711269 723556 1434825	691500 691500 1383000
202 6.05	99X162 IRR 2SFG .0000	2	SINGMAN, BRADFORD & SHARYN 540 OLD POST RD WYCKOFF, NJ 540 OLD POST RD	07481 R100	754500 445500 1200000	2431200	2431200 00	585000 585000 1170000	625200 636000 1261200	607800 607800 1215600
202 6.06	292X352 2SF3G 2.3596	2	HAWKINSON, ADAM & LUCKOW, STEFANIE 539 OLD POST RD WYCKOFF, NJ 539 OLD POST RD	07481 R100	728900 1035200 1764100	3574067	3574067 00	859999 859999 1719998	919096 934973 1854069	893500 893500 1787000
202 6.07	144X162 .5355	2	SALSBERG, AARON & JODI 535 OLD POST RD WYCKOFF, NJ 535 OLD POST RD	07481 R100	696900 800800 1497700	3034340	3034340 00	730129 730129 1460258	780302 793780 1574082	758600 758600 1517200
202 6.08	125X201 2.5SFB3G .5768	2	SHAH, ASIT 531 OLD POST RD WYCKOFF, NJ 531 OLD POST RD	07481 R100	687500 823700 1511200	3061691	3061691 00	736710 736710 1473420	787335 800936 1588271	765400 765400 1530800
202 6.09	135X185 .5733	2	AHMED, TARIQ 527 OLD POST RD WYCKOFF, NJ 527 OLD POST RD	07481 R100	694500 904200 1598700	3238966	3238966 00	779367 779366 1558733	832923 847310 1680233	809700 809700 1619400
202 6.10	142X181 2.5SFB3G .5900	2	MARKARIAN, MARK H & LYNN 523 OLD POST RD WYCKOFF, NJ 523 OLD POST ROAD	07481 R100	700500 618600 1319100	2672497	2672497 00	643062 643061 1286123	687251 699123 1386374	668100 668100 1336200
202 6.11	138X208 2SF2G .6590	2	SCHAPPERT, KATHLEEN A 519 OLD POST RD WYCKOFF, NJ 519 OLD POST RD	07481 RA25 5	701800 917700 1619500	3281107	3281107 00	789507 789506 1579013	843760 858334 1702094	820300 820300 1640600

19214600

38928779

00

00

38928779

18734238

20194541

19464200

Block No. Lot No. Qualification Account No.	Land Dimensions Building Description Additional Lots Acreage	Prop. Class	Owner's Name Address City State Property Location	Billing Code Zip Code	Land Improvement Exemption Net Total	2025 Property Tax Special Dist	2025 Total Tax Deduction Net Tax	Amt.Billed 2025 1st Q 2nd Q Total	2nd Half 2025 3rd Q 4th Q Total	Preliminary 2026 Tax 1st Q 2nd Q Total
202 7.02	4.02 4.0200	1	ROCKLAND ELECTRIC CO C/O PALMATIER ONE BLUE HILL PLAZA PEARL RIVER, N Y WYCKOFF AVE REAR	10965	1080000 0 1080000	2188080	2188080 00 2188080	526500 526500 1053000	562680 572400 1135080	547000 547000 1094000
202 7.03	24.32 24.3200	15C	WYCKOFF, TOWNSHIP OF MEMORIAL TOWN HALL WYCKOFF, N.J. WYCKOFF AVE REAR	07481	*EXEMPT*	00	00 00 00	00 00 00	00 00 00	00 00 00
202 42 000000	141X172 F1S2G-P .5567	2	BALAAM, MARTIN & COLETTE MARIE 449 PATTON PL WYCKOFF, NJ 449 PATTON PL	07481	496600 196900 693500	1405031	1405031 00 1405031	338082 338081 676163	361314 367554 728868	351300 351300 702600
202 43 000000	152X164 F2S2G .5723	2	CERTO, JOANNE 453 PATTON PL WYCKOFF, NJ 453 PATTON PL	07481	479800 306300 786100	1592639	1592639 00 1592639	383224 383224 766448	409558 416633 826191	398200 398200 796400
202 44 000000	165X157 F1S1G .5947	2	CAVALIERI, JOSEPH & KER-ANN 457 PATTON PLACE WYCKOFF, NJ 457 PATTON PL	07481	490800 215200 706000	1430356	1430356 00 1430356	344175 344175 688350	367826 374180 742006	357600 357600 715200
202 45 000000	273X129 F1S2G .8085	2	SHUART, MICHAEL J & BARBARA A 439 WOODBURY DR WYCKOFF, NJ 439 WOODBURY DR	07481	609400 145600 755000	1529630	1529630 00 1529630	368063 368062 736125	393355 400150 793505	382400 382400 764800
202 46 000000	182X137 2SF2G .5724	2	GILL, JAMES P & STEPHANIE 445 WOODBURY DR WYCKOFF, NJ 445 WOODBURY DR	07481	526500 690800 1217300	2466250	2466250 00 2466250	593434 593434 1186868	634213 645169 1279382	616600 616600 1233200
202 47 000000	164X152 F1S2G-P .5723	2	NUTI, PAUL & ELIZABETH 449 WOODBURY DR WYCKOFF, NJ 449 WOODBURY DR	07481	514000 288100 802100	1625055	1625055 00 1625055	391024 391024 782048	417894 425113 843007	406300 406300 812600
202 48 000000	150X166 F1S2G .5716	2	MURPHY, KEITH & LAUREN 453 WOODBURY DR WYCKOFF, NJ 453 WOODBURY DR	07481	479300 216700 696000	1410096	1410096 00 1410096	339300 339300 678600	362616 368880 731496	352500 352500 705000
202 49 000000	140X178 F1S1G .5721	2	KAHN, CARYN B 457 WOODBURY DR WYCKOFF, NJ 457 WOODBURY DR	07481	472200 227800 700000	1418200	1418200 00 1418200	341250 341250 682500	364700 371000 735700	354600 354600 709200
202 50	131X190 F2S1G .5714	2	NICOLICH, STEVEN M & DONNA 461 WOODBURY DR. WYCKOFF, NEW JERSEY 461 WOODBURY DR.	07481 RA25 5	491500 352300 843800	1709539	1709539 00 1709539	411353 411352 822705	439620 447214 886834	427400 427400 854800
202 51	131X202 F1S2G .6075	2	THOMPSON, LAWRENCE (V) & ROSEANN 465 WOODBURY DR WYCKOFF, N J 465 WOODBURY DR	07481	469400 234300 703700	1425696 V1	1425696 -25000 1400696	336804 336804 673608	360378 366710 727088	350200 350200 700400
202 52 000000	130X227 F1S1G-P .6775	2	SOUHLAKIS, JOSEPH & JAIME 468 WOODBURY DR WYCKOFF, NJ 468 WOODBURY DR	07481	468400 221600 690000	1397940	1397940 00 1397940	336375 336375 672750	359490 365700 725190	349500 349500 699000
202 53 000000	125X218 F1S1G-P .6256	2	BUFFALINO, ERNEST (V) & JOYCE 464 WOODBURY DR WYCKOFF, N.J. 464 WOODBURY DR	07481	487500 269600 757100	1533885 V1	1533885 -25000 1508885	362837 362836 725673	388199 395013 783212	377200 377200 754400

10430600 21132397 00 50000 21082397 10144838 10937559 10541600

Block No. Lot No. Qualification Account No.	Land Dimensions Building Description Additional Lots Acreage	Prop. Class	Owner's Name Address City State Property Location	Billing Code Zip Code	Land Improvement Exemption Net Total	2025 Property Tax Special Dist	2025 Total Tax Deduction Net Tax	Amt.Billed 2025 1st Q 2nd Q Total	2nd Half 2025 3rd Q 4th Q Total	Preliminary 2026 Tax 1st Q 2nd Q Total
202 54 000000	125X209 2SF1G-P .5997	2	CHERYL E STEINBRUCH TRUST 1660 SUMMERHOUSE LANE#504 SARASOTA, FL 460 WOODBURY DR	34242	487500 544400 1031900	2090629	2090629 00 2090629	503052 503051 1006103	537620 546906 1084526	522700 522700 1045400
202 55 000000	125X200 F1S2G .5739	2	KAKASCIK, JOHN & CHERYL V 456 WOODBURY DR WYCKOFF, N J 456 WOODBURY DR	07481	487500 209100 696600	1411312	1411312 00 1411312	339593 339592 679185	362929 369198 732127	352800 352800 705600
202 56 000000	131X190 F1S2G .5714	2	RUSSELL, EDMUND N (V) & BETTY H 452 WOODBURY DR WYCKOFF, N J 452 WOODBURY DR	00200 07481	491500 133500 625000	1266250 V1	1266250 -25000 1241250	298438 298437 596875	319375 325000 644375	310300 310300 620600
202 57 000000	138X181 F1S1G .5734	2	LUBLINER, DAVID J. & CATHERINE M. 448 WOODBURY DR. WYCKOFF, NJ 448 WOODBURY DR	07481	496300 170300 666600	1350532	1350532 00 1350532	324968 324967 649935	347299 353298 700597	337600 337600 675200
202 58 000000	146X174 F1S1G .5832	2	WILLIAMS, CHARLES THOMAS(V) ETAL 444 WOODBURY DR WYCKOFF, NJ 444 WOODBURY DR	07481 RA25 51	501800 151100 652900	1322775 V1	1322775 -25000 1297775	318289 318289 636578	327661 333536 661197	324400 324400 648800
202 59 000000	144X173 F1S2G P .5719	2	GATSONIS, GREGORY F & STACEY 440 WOODBURY DR WYCKOFF, NJ 440 WOODBURY DR	07481 R25 5	499800 401100 900900	1825223	1825223 00 1825223	439189 439189 878378	469369 477476 946845	456300 456300 912600
202 60 000000	141X177 F1S2G .5729	2	RICHARDS, STEVEN J & SHERRY 436 WOODBURY DR WYCKOFF, N J 436 WOODBURY DR	07481 R25 5	498100 187400 685500	1388823	1388823 00 1388823	334182 334181 668363	357146 363314 720460	347200 347200 694400
202 61 000000	138X181 F1S1G .5734	2	SURDEZ, PAUL L (V) & DOROTHY E 432 WOODBURY DR WYCKOFF, N J 432 WOODBURY DR	07481	496300 171100 667400	1352152 V1	1352152 -25000 1327152	319108 319107 638215	341466 347471 688937	331800 331800 663600
202 62 000000	136X184 F1S1G .5745	2	VANDERVLIT, T. SCOTT & SUSAN H 428 WOODBURY DR WYCKOFF, N J 428 WOODBURY DR	07481 RA25 5	494200 150800 645000	1306770	1306770 00 1306770	314438 314437 628875	336045 341850 677895	326700 326700 653400
202 63 000000	133X188 F1S2G .5740	2	GEISLER, ARTHUR (V) & ELIZABETH 424 WOODBURY DR WYCKOFF, N J 424 WOODBURY DR	07481	492300 199800 692100	1402195 V1	1402195 -25000 1377195	331149 331149 662298	354334 360563 714897	344300 344300 688600
202 64 000000	131X191 F1S2G .5744	2	CAPUANO, PATRICIA 420 WOODBURY DR WYCKOFF, NJ 420 WOODBURY DR	07481	466900 202600 669500	1356407	1356407 00 1356407	326382 326381 652763	348810 354834 703644	339100 339100 678200
202 65 000000	129X195 F1S2G-P .5775	2	SALERNO, RICHARD 416 WOODBURY DR WYCKOFF, NJ 416 WOODBURY DR	07481 R25 5	466100 232600 698700	1415566	1415566 00 1415566	340617 340616 681233	364023 370310 734333	353900 353900 707800
202 66 000000	125X208 2SF2G .5969	2	HUBBARD JR, RICHARD C & COURTNEY E 412 WOODBURY DR WYCKOFF, NJ 412 WOODBURY DR	07481	463100 534200 997300	2020530	2020530 00 2020530	486184 486184 972368	519593 528569 1048162	505100 505100 1010200
202 67 000000	144X216 F1S2G-P .7140	2	KLYZ, TOMASZ ANTONI & MARTA 408 WOODBURY DRIVE WYCKOFF, NJ 408 WOODBURY DR	07481 RA25 5	508400 178900 687300	1392470	1392470 00 1392470	335059 335059 670118	358083 364269 722352	348100 348100 696200

10316700

20901634

00

100000

20801634

10021287

10780347

10400600

Block No. Lot No. Qualification Account No.	Land Dimensions Building Description Additional Lots Acreage	Prop. Class	Owner's Name Address City State Property Location	Billing Code Zip Code	Land Improvement Exemption Net Total	2025 Property Tax Special Dist	2025 Total Tax Deduction Net Tax	Amt.Billed 2025 1st Q 2nd Q Total	2nd Half 2025 3rd Q 4th Q Total	Preliminary 2026 Tax 1st Q 2nd Q Total
202 68 000000	138X181 F1S1G .5734	2	NOWLAND, AARON & RACHEL 404 WOODBURY DRIVE WYCKOFF, NJ 404 WOODBURY DR	07481	496300 131700 628000	1272328	1272328 00	306150 306150 612300	327188 332840 660028	318100 318100 636200
202 69 000000	137X209 F2S2G-P .6573	2	LESZNIK, GASPAR & CECILIA 747 WYCKOFF AVE. WYCKOFF, NJ 747 WYCKOFF AVE	07481	450600 424300 874900	1772547	1772547 00	426514 426514 853028	455823 463696 919519	443100 443100 886200
202 70 000000	F1S2G P 1.50 1.5000	1	DELLECHIAIE (ETAL), ANTHONY J 725 WYCKOFF AVE WYCKOFF, NJ 741 WYCKOFF AVE	07481 R25 7	541900 0 541900	1097889	1097889 00	264177 264176 528353	282330 287206 569536	274500 274500 549000
202 71 000000	192X180 F1S3G .7934	2	DELLECHIAIE SR, ANTHONY J (ETAL) 725 WYCKOFF AVENUE WYCKOFF, NJ 737 WYCKOFF AVE	07481	430700 254300 685000	1387810	1387810 00	333938 333937 667875	356885 363050 719935	347000 347000 694000
202 72 000000	2.5SF2G-P 1.90 1.9000	2	DELLECHIAIE SR, ANTHONY J 725 WYCKOFF AVE WYCKOFF, NJ 725 WYCKOFF AVE	07481 RA25 7	567400 1075800 1643200	3329123	3329123 00	801060 801060 1602120	856107 870896 1727003	832300 832300 1664600
202 73.01 .0000		1	SPRING MEADOW CONDO ASSOCIATION BROMLEY PLACE WYCKOFF, NJ BROMLEY PLACE	00000	0 0 0	00	00 00 00	00 00 00	00 00 00	00 00 00
202 73.01 C4001	.8928 COMM ELE F1S2G .0000	2	GANGUZZA (LIVING TRUST) 400A BROMLEY PL WYCKOFF, NJ 400A BROMLEY PL	07481 RA15 7	325000 174200 499200	1011379	1011379 00	243360 243360 486720	260083 264576 524659	252800 252800 505600
202 73.01 C4002	.8928 COMM ELE F2S2G .0000	2	YADOFF, ANDREW & SUSAN 400B BROMLEY PL WYCKOFF, NJ 400B BROMLEY PL	07481 RC15 7	325000 220100 545100	1104373	1104373 00	265737 265736 531473	283997 288903 572900	276100 276100 552200
202 73.01 C4003	.8928 COMM ELE F2S2G .0000	2	MURPHY, ELIZABETH 400 C BROMLEY PLACE WYCKOFF, NJ 400C BROMLEY PL	07481	325000 196200 521200	1055951	1055951 00	254085 254085 508170	271545 276236 547781	264000 264000 528000
202 73.01 C4011	.8928 COMM ELE F2S2G .0000	2	LEBERT, JOSEPH J & MARYANN E 401A BROMLEY PLACE WYCKOFF, NJ 401A BROMLEY PL	07481 R15 7	325000 210800 535800	1085531	1085531 00	261203 261202 522405	279152 283974 563126	271400 271400 542800
202 73.01 C4012	.8923 COMM ELE F2S2G .0000	2	VERMAAS, GARRET (V) & CAROLYN 401B BROMLEY PL WYCKOFF, NJ 401B BROMLEY PL	07481	325000 186800 511800	1036907 V1	1036907 -25000	243253 243252 486505	260398 265004 525402	253000 253000 506000
202 73.01 C4013	.8923 COMM ELE F2S2G .0000	2	NIDA, CHRISTINA 401C BROMLEY PLACE WYCKOFF, NJ 401C BROMLEY PL	07481 R15 7	325000 199600 524600	1062840	1062840 00	255743 255742 511485	273317 278038 551355	265700 265700 531400
202 73.01 C4014	.8923 COMM ELE F2S2G .0000	2	AUGUSTINE, JOSEPH & LORRAINE 401D BROMLEY PL WYCKOFF, NJ 401D BROMLEY PL	07481	325000 204200 529200	1072159	1072159 00	257985 257985 515970	275713 280476 556189	268000 268000 536000
202 73.01 C4041	.8928 COMM ELE F2S2G .0000	2	LUND, LINDA 404A BROMLEY PLACE WYCKOFF, NJ 404A BROMLEY PL	07481	325000 196200 521200	1055951	1055951 00	254085 254085 508170	271545 276236 547781	264000 264000 528000

8561100

17344788

00

25000

17319788

8334574

8985214

8660000

Block No. Lot No. Qualification Account No.	Land Dimensions Building Description Additional Lots Acreage	Prop. Class	Owner's Name Address City State Property Location	Billing Code Zip Code	Land Improvement Exemption Net Total	2025 Property Tax Special Dist	2025 Total Tax Deduction Net Tax	Amt.Billed 2025 1st Q 2nd Q Total	2nd Half 2025 3rd Q 4th Q Total	Preliminary 2026 Tax 1st Q 2nd Q Total
202 73.01 C4042	.8928 COMM ELE F2S2G .0000	2	BIANCO, JOSEPH & LUCILLE 404B BROMLEY PLACE WYCKOFF, NJ 404B BROMLEY PL	07481	325000 196200 521200	1055951	1055951 00 1055951	254085 254085 508170	271545 276236 547781	264000 264000 528000
202 73.01 C4051	.8928 COMM ELE F2S2G .0000	2	DEVANEY, JOSEPH & JOANNE 405A BROMLEY PL WYCKOFF, NJ 405A BROMLEY PL	07481	325000 223800 548800	1111869	1111869 00 1111869	267540 267540 535080	285925 290864 576789	278000 278000 556000
202 73.01 C4052	.8928 COMM ELE F1S1G .0000	2	DONO, JOHN E 405B BROMLEY PL WYCKOFF, NJ 405B BROMLEY PL	07481	245000 125100 370100	749823	749823 00 749823	180424 180424 360848	192822 196153 388975	187500 187500 375000
202 73.01 C4053	.8928 COMM ELE F1S1G .0000	2	TARRANT, JOAN P 405 C BROMLEY PL WYCKOFF, NJ 405C BROMLEY PL	07481 RC15 7	245000 110800 355800	720851	720851 00 720851	173453 173452 346905	185372 188574 373946	180200 180200 360400
202 73.01 C4054	.8928 COMM ELE F2S2G .0000	2	MCPADDEN, CAROLE M (TRSTE) 405D BROMLEY PLACE WYCKOFF, NJ 405D BROMLEY PL	07481	325000 196200 521200	1055951	1055951 00 1055951	254085 254085 508170	271545 276236 547781	264000 264000 528000
202 73.01 C4081	.8928 COMM ELE F2S2G .0000	2	QUARTUCCIO, DOMINICK & AMY 408A BROMLEY PL WYCKOFF, NJ 408A BROMLEY PL	07481	325000 196200 521200	1055951	1055951 00 1055951	254085 254085 508170	271545 276236 547781	264000 264000 528000
202 73.01 C4082	.8923 COMM ELE F2S2G .0000	2	MULLIGAN, ROBERT & CONCETTA ANN 408B BROMLEY PL WYCKOFF, NJ 408B BROMLEY PL	07481 RC15 7	325000 273800 598800	1213169	1213169 00 1213169	291915 291915 583830	311975 317364 629339	303300 303300 606600
202 73.01 C4083	.8928 COMM ELE F2S2G .0000	2	FELLINGER, STELLA 408C 8BROMLEY PLACE WYCKOFF, NJ 408C BROMLEY PL	07481 RC15 7	325000 186800 511800	1036907	1036907 00 1036907	249503 249502 499005	266648 271254 537902	259200 259200 518400
202 73.01 C4084	.8928 COMM ELE F2S2G .0000	2	LEVIN, STEVEN & SUE ANN 903 SCIOTO DRIVE FRANKLIN LAKES, NJ 408D BROMLEY PL	07417 RC15 7	325000 210800 535800	1085531	1085531 00 1085531	261203 261202 522405	279152 283974 563126	271400 271400 542800
202 73.01 C4091	.8928 COMM ELE F2S2G .0000	2	GREEN, HAROLD 409A BROMLEY PL WYCKOFF, NJ 409A BROMLEY PL	07481	325000 223000 548000	1110248	1110248 00 1110248	267150 267150 534300	285508 290440 575948	277600 277600 555200
202 73.01 C4092	.8928 COMM ELE F2S2G .0000	2	LAZERWITZ, MILES D 409-B BROMLEY PL WYCKOFF, NJ 409B BROMLEY PL	07481	325000 207300 532300	1078440	1078440 00 1078440	259497 259496 518993	277328 282119 559447	269600 269600 539200
202 73.01 C4093	.8928 COMM ELE F2S2G .0000	2	BONO, DIANNE (W) 409 C BROMLEY PL WYCKOFF, NJ 409C BROMLEY PL	07481	325000 211600 536600	1087152 W1	1087152 -25000 1062152	255343 255342 510685	273319 278148 551467	265500 265500 531000
202 73.01 C4094	.8928 COMM ELE F2S2G .0000	2	JEFFERS, JAMES (V) & PATRICIA 409D BROMLEY PL WYCKOFF, NJ 409D BROMLEY PL	07481	325000 196200 521200	1055951 V1	1055951 -25000 1030951	247835 247835 495670	265295 269986 535281	257700 257700 515400
202 73.01 C4121	.8928 COMM ELE F2S2G .0000	2	LEVY, JOSEPH & LINDA 412 A BROMLEY PL WYCKOFF, NJ 412A BROMLEY PL	07481 RC15 7	325000 196200 521200	1055951	1055951 00 1055951	254085 254085 508170	271545 276236 547781	264000 264000 528000

7144000

14473745

00

50000

14423745

6940401

7483344

7212000

Block No. Lot No. Qualification Account No.	Land Dimensions Building Description Additional Lots Acreage	Prop. Class	Owner's Name Address City State Property Location	Billing Code Zip Code	Land Improvement Exemption Net Total	2025 Property Tax Special Dist	2025 Total Tax Deduction Net Tax	Amt.Billed 2025 1st Q 2nd Q Total	2nd Half 2025 3rd Q 4th Q Total	Preliminary 2026 Tax 1st Q 2nd Q Total
202 73.01 C4122	.8928 COMM ELE F2S2G .0000	2	LARKIN, JEREMIAH & MARY 412B BROMLEY PLACE WYCKOFF, NJ 412B BROMLEY PL	07481 R15 7	325000 186800 511800	1036907	1036907 00 1036907	249503 249502 499005	266648 271254 537902	259200 259200 518400
202 73.01 C4123	.8928 COMM ELE F1S1G .0000	2	GILLY, MARY R 412C BROMLEY PLACE WYCKOFF, NJ 412C BROMLEY PL	07481	245000 110000 355000	719230	719230 00 719230	173063 173062 346125	184955 188150 373105	179800 179800 359600
202 73.01 C4124	.8928 COMM ELE F2S2G .0000	2	TANIS, MARY JANE & DAVID 412D BROMLEY PL WYCKOFF, NJ 412D BROMLEY PL	07481	325000 196900 521900	1057369	1057369 00 1057369	254427 254426 508853	271910 276606 548516	264300 264300 528600
202 73.01 C4131	.8928 COMM ELE F2S2G .0000	2	GURAK, EDWARD & SUSAN 413A BROMLEY PL WYCKOFF, NJ 413A BROMLEY PL	07481	325000 223000 548000	1110248	1110248 00 1110248	260900 260900 521800	291758 296690 588448	277600 277600 555200
202 73.01 C4132	.8928 COMM ELE F1S1G .0000	2	ENTLER, CAROLYN 413B BROMLEY PL #413B WYCKOFF, NJ 413B BROMLEY PL	07481	245000 110000 355000	719230	719230 00 719230	173063 173062 346125	184955 188150 373105	179800 179800 359600
202 73.01 C4133	.8923 COMM ELE F1S1G .0000	2	HERMANSEN, MARY 413C BROMLEY PL WYCKOFF, NJ 413C BROMLEY PL	07481	245000 122900 367900	745365	745365 00 745365	179352 179351 358703	191676 194986 386662	186300 186300 372600
202 73.01 C4134	.8928 COMM ELE F2S2G .0000	2	LUPINO, JOSEPH & MAGDA 413D BROMLEY PL WYCKOFF, NJ 413D BROMLEY PL	07481 R15 7	325000 204200 529200	1072159	1072159 00 1072159	257985 257985 515970	275713 280476 556189	268000 268000 536000
202 73.01 C4161	.8928 COMM ELE F2S2G .0000	2	LITT, FREDERICK & DARCEA 416A BROMLEY PL WYCKOFF, NJ 416A BROMLEY PL	07481	325000 217700 542700	1099510	1099510 00 1099510	264567 264566 529133	282747 287630 570377	274900 274900 549800
202 73.01 C4162	.8928 COMM ELE F1S1G .0000	2	ALBERT & EVELYN WEBER JOINT REV TR 416 B BROMLEY PL WYCKOFF, NJ 416B BROMLEY PL	07481 R15 7	245000 117600 362600	734628	734628 00 734628	176768 176767 353535	188915 192178 381093	183700 183700 367400
202 73.01 C4163	.8928 COMM ELE F1S1G .0000	2	DIMAURO, LOUIS N 416C BROMLEY PL WYCKOFF, NJ 416C BROMLEY PL	07481	245000 117600 362600	734628	734628 00 734628	176768 176767 353535	188915 192178 381093	183700 183700 367400
202 73.01 C4164	.8928 COMM ELE F2S2G .0000	2	SCINE, DON 416 D BROMLEY PL WYCKOFF, NJ 416D BROMLEY PL	07481	325000 204200 529200	1072159	1072159 00 1072159	257985 257985 515970	275713 280476 556189	268000 268000 536000
202 73.01 C4171	.8928 COMM ELE F2S2G .0000	2	LINDA PFEIFER BERGER TRUST 875 E CAMINO REAL #5-A BOCA RATON, FL 417A BROMLEY PL	33432	325000 217900 542900	1099915	1099915 00 1099915	264664 264664 529328	282851 287736 570587	275000 275000 550000
202 73.01 C4172	.8928 COMM ELE F2S2G .0000	2	MARTINI, MICHAEL & JOAN 417B BROMLEY PL WYCKOFF, NJ 417B BROMLEY PL	07481 RC15 7	325000 207300 532300	1078440	1078440 00 1078440	259497 259496 518993	277328 282119 559447	269600 269600 539200
202 73.01 C4173	.8928 COMM ELE F2S2G .0000	2	GOULIAN, CAROL G 417C BROMLEY PL WYCKOFF, NJ 417C BROMLEY PL	07481	325000 186100 511100	1035489	1035489 00 1035489	249162 249161 498323	266283 270883 537166	258900 258900 517800

6572200

13315277

00

00

13315277

6395398

6919879

6657600

Block No. Lot No. Qualification Account No.	Land Dimensions Building Description Additional Lots Acreage	Prop. Class	Owner's Name Address City State Property Location	Billing Code Zip Code	Land Improvement Exemption Net Total	2025 Property Tax Special Dist	2025 Total Tax Deduction Net Tax	Amt.Billed 2025 1st Q 2nd Q Total	2nd Half 2025 3rd Q 4th Q Total	Preliminary 2026 Tax 1st Q 2nd Q Total
202 73.01 C4174	.8928 COMM ELE F2S2G .0000	2	TIERNEY, GEORGE 417-D BROMLEY PL WYCKOFF, NJ 417D BROMLEY PL	07481	325000 217700 542700	1099510	1099510 00 1099510	264567 264566 529133	282747 287630 570377	274900 274900 549800
202 73.01 C4201	.8928 COMM ELE F2S2G .0000	2	CARBONE, ELSA C & WILLIAM (V) 420A BROMLEY PLACE WYCKOFF, NJ 420A BROMLEY PL	07481 RC15	325000 196200 521200	1055951	1055951 -25000 1030951	247835 247835 495670	265295 269986 535281	257700 257700 515400
202 73.01 C4202	.8923 COMM ELE F1S2G .0000	2	COLLINS JR, CHARLES C(V)&ELEANOR M 420 B BROMLEY PL WYCKOFF, NJ 420B BROMLEY PL	07481	325000 199600 524600	1062840	1062840 -25000 1037840	249493 249492 498985	267067 271788 538855	259500 259500 519000
202 73.01 C4203	.8928 COMM ELE F2S2G .0000	2	STEARNS, REGINA 420C BROMLEY PL WYCKOFF, NJ 420C BROMLEY PL	07481	325000 198900 523900	1061421	1061421 00 1061421	255402 255401 510803	272952 277666 550618	265400 265400 530800
202 73.01 C4204	.8928 COMM ELE F2S2G .0000	2	O'LEARY, PAUL G & ELIZABETH J 420D BROMLEY PL WYCKOFF, NJ 420D BROMLEY PL	07481	325000 197300 522300	1058180	1058180 00 1058180	254622 254621 509243	272118 276819 548937	264500 264500 529000
202 73.01 C4211	.8928 COMM ELE F2S2G .0000	2	WEYANT, ROGER & MARIANNE 421A BROMLEY PL WYCKOFF, NJ 421A BROMLEY PL	07481	325000 223000 548000	1110248	1110248 00 1110248	267150 267150 534300	285508 290440 575948	277600 277600 555200
202 73.01 C4212	.8928 COMM ELE F2S2G .0000	2	BORCHI, MARGUERITE TRSTE 421B BROMLEY PLACE WYCKOFF, NJ 421B BROMLEY PL	07481	325000 207300 532300	1078440	1078440 00 1078440	259497 259496 518993	277328 282119 559447	269600 269600 539200
202 73.01 C4213	.8928 COMM ELE F1S1G .0000	2	VERMAAS, PAMELA SUE 421C BROMLEY PL WYCKOFF, NJ 421C BROMLEY PL	07481 R15 7	245000 110800 355800	720851	720851 00 720851	173453 173452 346905	185372 188574 373946	180200 180200 360400
202 73.01 C4214	.8928 COMM ELE F2S2G .0000	2	EDELMAN, RICHARD (V) 421-D BROMLEY PL WYCKOFF, NJ 421D BROMLEY PL	07481 RC15 7	325000 226600 551600	1117542	1117542 -25000 1092542	262655 262655 525310	281134 286098 567232	273100 273100 546200
202 73.01 C4241	.8928 COMM ELE F2S2G .0000	2	YUDIN, ROBERT B (V) & SUSAN 424A BROMLEY PLACE WYCKOFF, NJ 424A BROMLEY PL	07481 RC15 7	325000 224300 549300	1112882	1112882 -25000 1087882	261534 261534 523068	279935 284879 564814	272000 272000 544000
202 73.01 C4242	.8928 COMM ELE F1S1G .0000	2	HARDY, SUSAN 424B BROMLEY PLACE WYCKOFF, NJ 424B BROMLEY PL	07481	245000 110000 355000	719230	719230 00 719230	173063 173062 346125	184955 188150 373105	179800 179800 359600
202 73.01 C4243	.8928 COMM ELE F1S1G .0000	2	LEVY, IRIS 424C BROMLEY PL WYCKOFF, NJ 424C BROMLEY PL	07481	245000 123600 368600	746784	746784 00 746784	179693 179692 359385	192041 195358 387399	186700 186700 373400
202 73.01 C4244	.8928 COMM ELE F2S2G .0000	2	GHANEM, MICHELINE 424D BROMLEY PL WYCKOFF, NJ 424D BROMLEY PL	07481 R15 54	325000 204200 529200	1072159	1072159 00 1072159	257985 257985 515970	275713 280476 556189	268000 268000 536000
202 73.01 C4251	.8928 COMM ELE F2S2G .0000	2	MURPHY, BRIAN M & MAUREEN A 425A BROMLEY PL #425A WYCKOFF, NJ 425A BROMLEY PL	07481	325000 209600 534600	1083100	1083100 00 1083100	260618 260617 521235	278527 283338 561865	270800 270800 541600

6959100

14099138

00

100000

13999138

6735125

7264013

6999600

Block No. Lot No. Qualification Account No.	Land Dimensions Building Description Additional Lots Acreage	Prop. Class	Owner's Name Address City State Property Location	Billing Code Zip Code	Land Improvement Exemption Net Total	2025 Property Tax Special Dist	2025 Total Tax Deduction Net Tax	Amt.Billed 2025 1st Q 2nd Q Total	2nd Half 2025 3rd Q 4th Q Total	Preliminary 2026 Tax 1st Q 2nd Q Total
202 73.01 C4252	.8928 COMM ELE F2S2G .0000	2	WIEGERS, RALPH & NANCY L (TRSTES) 425B BROMLEY PLACE WYCKOFF, NJ 425B BROMLEY PL	07481	325000 207300 532300	1078440	1078440 00 1078440	259497 259496 518993	277328 282119 559447	269600 269600 539200
202 73.01 C4253	.8928 COMM ELE F2S2G .0000	2	AVELLA, DOUGLAS G & ELIZABETH M 425C BROMLEY PLACE WYCKOFF, NJ 425C BROMLEY PL	07481	325000 186800 511800	1036907	1036907 00 1036907	249503 249502 499005	266648 271254 537902	259200 259200 518400
202 73.01 C4254	.8928 COMM ELE F2S2G .0000	2	ANTONINI, DONNA 425 D BROMLEY PL WYCKOFF, NJ 425D BROMLEY PL	07481	325000 209600 534600	1083100	1083100 00 1083100	260618 260617 521235	278527 283338 561865	270800 270800 541600
202 73.01 C4281	.8928 COMM ELE F2S2G .0000	2	GANLEY, GERALDINE 428 A BROMLEY P WYCKOFF, NJ 428A BROMLEY PL	07481 R15 7	325000 209600 534600	1083100	1083100 00 1083100	260618 260617 521235	278527 283338 561865	270800 270800 541600
202 73.01 C4282	.8928 COMM ELE F2S2G .0000	2	JACOB, DONALD P & SHELMA 428B BROMLEY PLACE WYCKOFF, NJ 428B BROMLEY PL	07481	325000 196200 521200	1055951 V1	1055951 -25000 1030951	247835 247835 495670	265295 269986 535281	257700 257700 515400
202 73.01 C4291	.8928 COMM ELE F2S2G .0000	2	COLLINS, KATHLEEN 429A BROMLEY PL WYCKOFF, NJ 429A BROMLEY PL	07481 RC15 7	325000 249900 574900	1164747	1164747 00 1164747	280264 280264 560528	299523 304696 604219	291200 291200 582400
202 73.01 C4292	.8928 COMM ELE F1S1G .0000	2	MCNERNEY, MARY 429B BROMLEY PLACE WYCKOFF, N J 429B BROMLEY PL	07481	245000 122100 367100	743745 V1	743745 -25000 718745	172712 172711 345423	185009 188313 373322	179700 179700 359400
202 73.01 C4293	.8928 COMM ELE F1S1G .0000	2	FLYNN, BARBARA 429C BROMLEY PL WYCKOFF, NJ 429C BROMLEY PL	07481 RC15 7	245000 110800 355800	720851	720851 00 720851	173453 173452 346905	185372 188574 373946	180200 180200 360400
202 73.01 C4294	.8928 COMM ELE F2S2G .0000	2	MININNI, JOYCE E 429D BROMLEY PL WYCKOFF, NJ 429D BROMLEY PL	07481	325000 223000 548000	1110248	1110248 00 1110248	267150 267150 534300	285508 290440 575948	277600 277600 555200
202 73.01 C4321	.8928 COMM ELE F2S2G .0000	2	SAYEGH, ROBERT E & DIANE M 432A BROMLEY PLACE WYCKOFF, NJ 432A BROMLEY PL	07481 RC15 7	325000 196200 521200	1055951	1055951 00 1055951	254085 254085 508170	271545 276236 547781	264000 264000 528000
202 73.01 C4322	.8928 COMM ELE F2S2G .0000	2	CORRIGAN, MICHAEL J & KATHLEEN 432 B BROMLEY PLACE WYCKOFF, NJ 432B BROMLEY PL	07481	325000 211600 536600	1087152	1087152 00 1087152	261593 261592 523185	279569 284398 563967	271800 271800 543600
202 73.01 C4323	.8928 COMM ELE F2S2G .0000	2	PLUNKETT, JR, JOHN A(V)&EVELYN C 432 C BROMLEY PL WYCKOFF, NJ 432C BROMLEY PL	07481	325000 186800 511800	1036907 V1	1036907 -25000 1011907	243253 243252 486505	260398 265004 525402	253000 253000 506000
202 73.01 C4324	.8928 COMM ELE F2S2G .0000	2	KRIEGER, DONNA 432D BROMLEY PL WYCKOFF, NJ 432D BROMLEY PL	07481 RC15 7	325000 196200 521200	1055951	1055951 00 1055951	254085 254085 508170	271545 276236 547781	264000 264000 528000
202 73.01 C4361	.8928 COMM ELE F2S2G .0000	2	STAFF, SHARON A 436A BROMLEY PL WYCKOFF, NJ 436A BROMLEY PL	07481	325000 196200 521200	1055951	1055951 00 1055951	254085 254085 508170	271545 276236 547781	264000 264000 528000

7092300

14369001

00

75000

14294001

6877494

7416507

7147200

Block No. Lot No. Qualification Account No.	Land Dimensions Building Description Additional Lots Acreage	Prop. Class	Owner's Name Address City State Property Location	Billing Code Zip Code	Land Improvement Exemption Net Total	2025 Property Tax Special Dist	2025 Total Tax Deduction Net Tax	Amt.Billed 2025 1st Q 2nd Q Total	2nd Half 2025 3rd Q 4th Q Total	Preliminary 2026 Tax 1st Q 2nd Q Total
202 73.01 C4362	.8928 COMM ELE F1S1G .0000	2	HUWYLER, JOHN 436B BROMLEY PL WYCKOFF, NJ 436B BROMLEY PL	07481	245000 122100 367100	743745	743745 00	178962 178961	191259 194563	185900 185900
202 73.01 C4363	.8928 COMM ELE F1S1G .0000	2	POPE, RICHARD 436C BROMLEY PL WYCKOFF, NJ 436C BROMLEY PL	07481 RC15 7	245000 122100 367100	743745	743745 00	178962 178961	191259 194563	185900 185900
202 73.01 C4364	.8928 COMM ELE F2S2G .0000	2	KEOGH, LAUREL 436D BROMLEY PLACE WYCKOFF, N.J. 436D BROMLEY PL	07481	325000 196900 521900	1057369	1057369 00	254427 254426	271910 276606	264300 264300
202 73.01 C4401	.8928 COMM ELE F2S2G .0000	2	FORRESTAL, FRANK V & ANN (W) 440A BROMLEY PLACE WYCKOFF, N.J. 440A BROMLEY PL	07481	325000 209600 534600	1083100 W1	1083100 -25000	254368 254367	272277 277088	264500 264500
202 73.01 C4402	.8928 COMM ELE F2S2G .0000	2	PAFFENDORF, CRISTINA 440B BROMLEY PLACE WYCKOFF, NJ 440B BROMLEY PL	07481	325000 186800 511800	1036907	1036907 00	249503 249502	266648 271254	259200 259200
202 73.01 C4403	.8923 COMM ELE F2S2G .0000	2	BERBERICH, BARRY C & DEENA 24258 EUPHORIA DR VENICE, FL 440C BROMLEY PL	34293	325000 186100 511100	1035489	1035489 00	249162 249161	266283 270883	258900 258900
202 73.01 C4404	.8928 COMM ELE F2S2G .0000	2	SURAK, JOHN E.P.(V) 440-D BROMLEY PL WYCKOFF, NJ 440D BROMLEY PL	07481	325000 209600 534600	1083100 V1	1083100 -25000	254368 254367	272277 277088	264500 264500
202 73.01 C4441	.8928 COMM ELE F2S2G .0000	2	WALLUM, ROBERT JOHN & DONNA ELIZABETH 444A BROMLEY PL WYCKOFF, NJ 444A BROMLEY PL	07481	325000 196200 521200	1055951	1055951 00	254085 254085	271545 276236	264000 264000
202 73.01 C4442	.8928 COMM ELE F2S2G .0000	2	KING (TRSTE), HERBERTA R 444B BROMLEY PL WYCKOFF, NJ 444B BROMLEY PL	07481	325000 212400 537400	1088772	1088772 00	261983 261982	279986 284821	272200 272200
202 73.01 C4443	.8928 COMM ELE F2S2G .0000	2	MILACK, JOSEPH & LOUISE 444C BROMLEY PL WYCKOFF, NJ 444C BROMLEY PL	07481	325000 193800 518800	1051089	1051089 00	252915 252915	270295 274964	262800 262800
202 73.01 C4444	.8928 COMM ELE F2S2G .0000	2	BISCAMP, LINDA 444 D BROMLEY PL WYCKOFF, NJ 444D BROMLEY PL	07481	325000 209600 534600	1083100	1083100 00	260618 260617	278527 283338	270800 270800
202 73.01 C4481	.8928 COMM ELE F2S2G .0000	2	OLSON, WILLIAM CHARLES(V) & RITA AN 448A BROMLEY PLACE WYCKOFF, NJ 448A BROMLEY PL	07481 R15 7	325000 223000 548000	1110248 V1	1110248 -25000	260900 260900	279258 284190	271300 271300
202 73.01 C4482	.8928 COMM ELE F1S1G .0000	2	BELLEZZA, JOAN K 448B BROMLEY PL WYCKOFF, NJ 448B BROMLEY PL	07481	245000 110000 355000	719230	719230 00	173063 173062	184955 188150	179800 179800
202 73.01 C4483	.8928 COMM ELE F1S1G .0000	2	KUENZLER, DOROTHY(W) 448C BROMLEY PL WYCKOFF, NJ 448C BROMLEY PL	07481	245000 110800 355800	720851 W1	720851 -25000	167203 167202	179122 182324	174000 174000

6719000

13612696

00

100000

13512696

6501027

7011669

6756200

Block No. Lot No. Qualification Account No.	Land Dimensions Building Description Additional Lots Acreage	Prop. Class	Owner's Name Address City State Property Location	Billing Code Zip Code	Land Improvement Exemption Net Total	2025 Property Tax Special Dist	2025 Total Tax Deduction Net Tax	Amt.Billed 2025 1st Q 2nd Q Total	2nd Half 2025 3rd Q 4th Q Total	Preliminary 2026 Tax 1st Q 2nd Q Total
202 73.01 C4484	.8928 COMM ELE F2S2G .0000	2	GOTTHARDT, CHARLES & PAULINE 448D BROMLEY PL WYCKOFF, NJ 448D BROMLEY PL	07481	325000 209600 534600	1083100	1083100 00 1083100	260618 260617 521235	278527 283338 561865	270800 270800 541600
202 73.01 C4521	.8928 COMM ELE F2S2G .0000	2	HOWARD, STEVEN & AGNES 452A BROMLEY PL WYCKOFF, NJ 452A BROMLEY PL	07481	325000 217500 542500	1099105	1099105 00 1099105	264469 264469 528938	282643 287524 570167	274800 274800 549600
202 73.01 C4522	.8928 COMM ELE F2S2G .0000	2	INNOCENTI, SUSAN 452B BROMLEY PL WYCKOFF, NJ 452B BROMLEY PL	07481	245000 110800 355800	720851	720851 00 720851	173453 173452 346905	185372 188574 373946	180200 180200 360400
202 73.01 C4523	.8928 COMM ELE F1S1G .0000	2	POPE, ELIZABETH 452C BROMLEY PLACE WYCKOFF, NJ 452C BROMLEY PL	07481	245000 129600 374600	758940	758940 00 758940	182618 182617 365235	195167 198538 393705	189700 189700 379400
202 73.01 C4524	.8928 COMM ELE F2S2G .0000	2	BELL, ELIZABETH 452D BROMLEY PLACE WYCKOFF, N.J. 452D BROMLEY PL	07481	325000 196200 521200	1055951	1055951 00 1055951	254085 254085 508170	271545 276236 547781	264000 264000 528000
202 73.01 C5001	.8928 COMM ELE F2S2G .0000	2	MATTHEWS, CLIFFORD E & MARCIA R 500A ASPEN LN WYCKOFF, NJ 500A ASPEN LA	07481	325000 196200 521200	1055951	1055951 00 1055951	254085 254085 508170	271545 276236 547781	264000 264000 528000
202 73.01 C5002	.8928 COMM ELE F2S2G .0000	2	DRAUDIN, EILEEN G 500B ASPEN LN WYCKOFF, NJ 500B ASPEN LA	07481 RC15 7	325000 187700 512700	1038730	1038730 00 1038730	243692 243691 487383	273367 277980 551347	259700 259700 519400
202 73.01 C5003	.8928 COMM ELE F1S1G .0000	2	THE SPRING PARTNERSHIP 878 LAFAYETTE AVE EXT HAWTHORNE, NJ 500C ASPEN LA	07506	245000 110800 355800	720851	720851 00 720851	173453 173452 346905	185372 188574 373946	180200 180200 360400
202 73.01 C5004	.8928 COMM ELE F2S2G .0000	2	WINNING, MARGO 500D ASPEN LN WYCKOFF, NJ 500D ASPEN LA	07481	325000 209600 534600	1083100	1083100 00 1083100	260618 260617 521235	278527 283338 561865	270800 270800 541600
202 73.01 C5011	.8928 COMM ELE F1S2G .0000	2	TUOMEY, HUGH(V) & JANET 501A ASPEN LN WYCKOFF, NJ 501A ASPEN LA	07481	325000 194100 519100	1051697 v1	1051697 -25000 1026697	246812 246811 493623	264201 268873 533074	256700 256700 513400
202 73.01 C5012	.8928 COMM ELE F1S2G .0000	2	CANNON, PAUL J & CHANTAL C 501-B ASPEN LN WYCKOFF, NJ 501B ASPEN LA	07481 R15 7	325000 198000 523000	1059598	1059598 00 1059598	254963 254962 509925	272483 277190 549673	264900 264900 529800
202 73.01 C5041	.8928 COMM ELE F2S2G .0000	2	CRANN, NANCY 504A ASPEN LN WYCKOFF, NJ 504A ASPEN LA	07481	325000 217700 542700	1099510	1099510 00 1099510	264567 264566 529133	282747 287630 570377	274900 274900 549800
202 73.01 C5042	.8928 COMM ELE F2S2G .0000	2	BERTANI, ROBERT & ANDREA PELLICCIARI- 504-B ASPEN WAY WYCKOFF, NJ 504B ASPEN LA	07481 R15 7	325000 211600 536600	1087152	1087152 00 1087152	261593 261592 523185	279569 284398 563967	271800 271800 543600
202 73.01 C5043	.8928 COMM ELE F2S2G .0000	2	SALVATORE, LUCIANO & CARLA 504C ASPEN LN WYCKOFF, NJ 504C ASPEN LA	07481 R15 7	325000 207300 532300	1078440	1078440 00 1078440	259497 259496 518993	277328 282119 559447	269600 269600 539200

Block No. Lot No. Qualification Account No.	Land Dimensions Building Description Additional Lots Acreage	Prop. Class	Owner's Name Address City State Property Location	Billing Code Zip Code	Land Improvement Exemption Net Total	2025 Property Tax Special Dist	2025 Total Tax Deduction Net Tax	Amt.Billed 2025 1st Q 2nd Q Total	2nd Half 2025 3rd Q 4th Q Total	Preliminary 2026 Tax 1st Q 2nd Q Total
202 73.01 C5044	.8928 COMM.ELE F2S2G .0000	2	DOWLING, EILEEN F 504 D ASPEN LN WYCKOFF, NJ 504D ASPEN LA	07481 R15 7	325000 197300 522300	1058180	1058180 00 1058180	254622 254621 509243	272118 276819 548937	264500 264500 529000
202 73.01 C5081	.8928 COMM ELE F2S2G .0000	2	MCGUIRE, WILLIAM TRUSTEE 191 UPPER LAKEVIEW AVE RINGWOOD, NJ 508A ASPEN LA	07456	325000 209600 534600	1083100	1083100 00 1083100	260618 260617 521235	278527 283338 561865	270800 270800 541600
202 73.01 C5082	.8928 COMM ELE F2S2G .0000	2	AGAG, JOAN (W) 508B ASPEN LANE WYCKOFF, NJ 508B ASPEN LA	90000 07481	325000 212400 537400	1088772 W1	1088772 -25000 1063772	255733 255732 511465	273736 278571 552307	265900 265900 531800
202 73.01 C5083	.8928 COMM ELE F2S2G .0000	2	SCHERER, PAUL C & TERESA A 508 C ASPEN LN UNIT 508 C WYCKOFF, NJ 508C ASPEN LA	07481	325000 212400 537400	1088772	1088772 00 1088772	261983 261982 523965	279986 284821 564807	272200 272200 544400
202 73.01 C5084	.8928 COMM ELE F2S2G .0000	2	READING, CAROLE T 508D ASPEN LN WYCKOFF, NJ 508D ASPEN LA	07481	325000 217700 542700	1099510	1099510 00 1099510	264567 264566 529133	282747 287630 570377	274900 274900 549800
202 73.01 C5121	.8928 COMM ELE F2S2G .0000	2	RAPUANO, CATHERINE 512A ASPEN LANE #512A WYCKOFF, NJ 512A ASPEN LA	07481 RC15 7	325000 174200 499200	1011379	1011379 00 1011379	243360 243360 486720	260083 264576 524659	252800 252800 505600
202 73.01 C5122	.8928 .8928	2	MARTIN, DONALD J & BARBARA A 512-B ASPEN LN WYCKOFF, NJ 512B ASPEN LA	07481	325000 193800 518800	1051089	1051089 00 1051089	252915 252915 505830	270295 274964 545259	262800 262800 525600
202 73.01 C5123	.8928 COMM ELE F2S2G .0000	2	OUTERBRIDGE, KEVIN & JEAN E 512-C ASPEN LN WYCKOFF, NJ 512C ASPEN LA	07481	325000 241800 566800	1148337	1148337 00 1148337	276315 276315 552630	295303 300404 595707	287100 287100 574200
202 73.01 C6001	.8928 COMM ELE F2S2G .0000	2	OSTENFELD, LORI 600A SUGARBUSH CT WYCKOFF, NJ 600A SUGARBUSH CT	07481	325000 223800 548800	1111869	1111869 00 1111869	267540 267540 535080	285925 290864 576789	278000 278000 556000
202 73.01 C6002	.8928 COMM ELE F1S1G .0000	2	HAGER, LIESELOTTE ETAL 600B SUGARBUSH CT WYCKOFF, NJ 600B SUGARBUSH CT	07481 R15 7	245000 110800 355800	720851	720851 00 720851	173453 173452 346905	185372 188574 373946	180200 180200 360400
202 73.01 C6003	.8928 COMM ELE F1S1G .0000	2	MULCOCK, SUSAN V 600C SUGARBUSH COURT WYCKOFF, NJ 600C SUGARBUSH CT	07481	245000 122100 367100	743745	743745 00 743745	178962 178961 357923	191259 194563 385822	185900 185900 371800
202 73.01 C6004	.8928 COMM ELE F2S2G .0000	2	TARANTINO, JOANNE 600D SUGARBUSH CT WYCKOFF, NJ 600D SUGARBUSH CT	07481	325000 196200 521200	1055951	1055951 00 1055951	254085 254085 508170	271545 276236 547781	264000 264000 528000
202 73.01 C6041	.8928 COMM ELE F1S2G .0000	2	PRELL, CYNTHIA (TRSTES/ETAL) 67 NORTHWOODS LANE BOYNTON BEACH, FL 604A SUGARBUSH CT	33436	325000 193300 518300	1050076	1050076 00 1050076	252672 252671 505343	270034 274699 544733	262500 262500 525000
202 73.01 C6042	.8928 COMM ELE .0000	2	HASSAN, WILLIAM P & THERESA 604B SUGARBUSH CT WYCKOFF, NJ 604B SUGARBUSH CT	07481 RC15 7	325000 198800 523800	1061219	1061219 00 1061219	255353 255352 510705	272900 277614 550514	265300 265300 530600

7094200

14372850

00

25000

14347850

6904347

7443503

7173800

Block No. Lot No. Qualification Account No.	Land Dimensions Building Description Additional Lots Acreage	Prop. Class	Owner's Name Address City State Property Location	Billing Code Zip Code	Land Improvement Exemption Net Total	2025 Property Tax Special Dist	2025 Total Tax Deduction Net Tax	Amt.Billed 2025 1st Q 2nd Q Total	2nd Half 2025 3rd Q 4th Q Total	Preliminary 2026 Tax 1st Q 2nd Q Total
202 73.01 C6081	.8928 COMM ELE F2S2G .0000	2	GARRETT, JAMES & MARYLOU 608A SUGARBUSH CT WYCKOFF, NJ 608A SUGARBUSH CT	07481	325000 223000 548000	1110248	1110248 00 1110248	267150 267150 534300	285508 290440 575948	277600 277600 555200
202 73.01 C6082	.8928 COMM ELE F2S2G .0000	2	NUNZIATA, JOHN & CHRISTINE 608B SUGARBUSH COURT WYCKOFF, NJ 608B SUGARBUSH CT	07481	325000 228400 553400	1121188	1121188 00 1121188	269783 269782 539565	288322 293301 581623	280300 280300 560600
202 73.01 C6121	.8928 COMM ELE F2S2G .0000	2	KENYON II, MAYNARD & ELIZABETH DARROW 612A SUGARBUSH COURT WYCKOFF, NJ 612A SUGARBUSH CT	07481	325000 196200 521200	1055951	1055951 -25000 1030951	247835 247835 495670	265295 269986 535281	257700 257700 515400
202 73.01 C6122	.8928 COMM ELE F2S2G .0000	2	HAASE, DIANE D 612 B SUGARBUSH CT WYCKOFF, NJ 612B SUGARBUSH CT	07481 RC15 7	245000 110800 355800	720851	720851 00 720851	173453 173452 346905	185372 188574 373946	180200 180200 360400
202 73.01 C6123	.8928 COMM ELE F1S1G .0000	2	D'ANDREA, PHYLLIS 612C SUGARBUSH CT WYCKOFF, NJ 612C SUGARBUSH CT	07481 RC15 7	245000 118300 363300	736046	736046 00 736046	177109 177109 354218	189279 192549 381828	184000 184000 368000
202 73.01 C6124	.8928 COMM ELE F2S2G .0000	2	COYLE, JOSEPH & THERESA 612D SUGARBUSH CT WYCKOFF, NJ 612D SUGARBUSH CT	07481	325000 209600 534600	1083100	1083100 00 1083100	260618 260617 521235	278527 283338 561865	270800 270800 541600
202 73.02	1.85 AC RECREATION CTR. 1.8500	2	SPRING MEADOW ASSOCIATION SPRING MEADOW DRIVE WYCKOFF, NJ SPRING MEADOW DRIVE	07481	0 0 0	00	00 00 00	00 00 00	00 00 00	00 00 00
202 76.01 000000	75X123 IRR F2S .0000	4A	INDIAN BAY, L.L.C. 697 WYCKOFF AVE WYCKOFF, NJ 699 WYCKOFF AVE	07481 B1 7	838800 936000 1774800	3595745	3595745 00 3595745	865215 865215 1730430	924671 940644 1865315	898900 898900 1797800
202 77 000000	35X110 IRR F2S .0000	4A	INDIAN BAY, L.L.C. 699 WYCKOFF AVE WYCKOFF, NJ 693 WYCKOFF AVE	07481 7	327200 171500 498700	1010366	1010366 00 1010366	243117 243116 486233	259823 264310 524133	252600 252600 505200
202 78.01	L81 2.0AC F3S 2.0000	4A	ZECHER, PETER H & M JANE C/O PMC 33 GREENWOOD AVE MIDLAND PARK, NJ 685 WYCKOFF AVE	07432 AHO1 7	1020000 809500 1829500	3706567	3706567 00 3706567	891882 891881 1783763	953170 969634 1922804	926600 926600 1853200
202 80.03	13.661 SPRING LAKE ETC 13.6610	15C	WYCKOFF, TOWNSHIP OF MEMORIAL TOWN HALL WYCKOFF, N.J. 691 WYCKOFF AVE	07481	*EXEMPT*	00	00 00 00	00 00 00	00 00 00	00 00 00
202 83	142X176 2SFBIG .5737	2	NAPOLITANO, SAM & RACHEL 520 OLD POST RD WYCKOFF, NJ 520 OLD POST RD	07481 RA25 5	569100 639500 1208600	2448624	2448624 00 2448624	589193 589192 1178385	629681 640558 1270239	612200 612200 1224400
202 84	143X175 2SF3CG .5745	2	BELL, JOHN JEFFREY ETAL 516 OLD POST RD WYCKOFF, NJ 516 OLD POST RD	07481 RA25 5	570100 682900 1253000	2538578	2538578 00 2538578	610838 610837 1221675	652813 664090 1316903	634600 634600 1269200
202 85	143X175 .5745	2	SORRENTI, DANTE A. & MARY C. 512 OLD POST RD WYCKOFF, NJ 512 OLD POST RD	07481 RA25 5	570100 715700 1285800	2605031	2605031 00 2605031	626828 626827 1253655	669902 681474 1351376	651300 651300 1302600

10726700

21732295

00

25000

21707295

10446034

11261261

10853600

Block No. Lot No. Qualification Account No.	Land Dimensions Building Description Additional Lots Acreage	Prop. Class	Owner's Name Address City State Property Location	Billing Code Zip Code	Land Improvement Exemption Net Total	2025 Property Tax Special Dist	2025 Total Tax Deduction Net Tax	Amt.Billed 2025 1st Q 2nd Q Total	2nd Half 2025 3rd Q 4th Q Total	Preliminary 2026 Tax 1st Q 2nd Q Total
202 86	143X176 2S/B/BIG .5778	2	WESTON, DAVID & CORAL 508 OLD POST RD WYCKOFF, NJ 508 OLD POST RD	07481 RA25 5	570100 896500 1466600	2971332	2971332 00 2971332	714968 714967 1429935	764099 777298 1541397	742800 742800 1485600
202 87	143X183 .6008	2	LIN, SAMUEL & ANNA 504 OLD POST RD WYCKOFF, NJ 504 OLD POST RD	07481 RA25 5	601600 630500 1232100	2496235	2496235 00 2496235	600649 600649 1201298	641924 653013 1294937	624100 624100 1248200
202 88	129X226 .6693	2	MAGUIRE, JOHN & CRISTINA 500 OLD POST ROAD WYCKOFF, NJ 500 OLD POST RD	07481 RA25 5	591900 664100 1256000	2544656	2544656 00 2544656	612300 612300 1224600	654376 665680 1320056	636200 636200 1272400
202 89	120X236 .6501	2	SIMON, LOUIS S & DONNA 496 OLD POST ROAD WYCKOFF, N.J. 496 OLD POST RD	07481 RA25 5	552900 704200 1257100	2546885	2546885 00 2546885	612837 612836 1225673	654949 666263 1321212	636700 636700 1273400
202 90	125X205 F2S2G .5883	2	MAZOR, GEORGE R 492 OLD POST RD WYCKOFF, NJ 492 OLD POST RD	07481	558100 629500 1187600	2406078	2406078 00 2406078	578955 578955 1157910	618740 629428 1248168	601500 601500 1203000
202 91	125X201 F2S2G .5768	2	CANTELA, JAMES A & ARLEEN K 488 OLD POST RD WYCKOFF, N.J. 488 OLD POST RD	07481	558100 498100 1056200	2139861	2139861 00 2139861	514898 514897 1029795	550280 559786 1110066	535000 535000 1070000
202 92	122X205 2SFB .5742	2	COSTANZA, LAWRENCE & ELIZABETH 444 SHELBOURNE DR WYCKOFF, NJ 444 SHELBOURNE DR	07481	555000 622700 1177700	2386020	2386020 00 2386020	574129 574129 1148258	613582 624180 1237762	596500 596500 1193000
202.01 1	169X190 .7371	2	KELLY, AAMNA & SEAN 511 OLD POST RD WYCKOFF, NJ 511 OLD POST RD	07481 R25 5	632500 692500 1325000	2684450	2684450 00 2684450	645938 645937 1291875	690325 702250 1392575	671100 671100 1342200
202.01 2	173X142 F2S2G .5640	2	ZELTSER MD (ETAL), EUGENE 363 STURBRIDGE RD WYCKOFF, NJ 363 STURBRIDGE RD	07481 R25 5	619500 605600 1225100	2482053	2482053 00 2482053	597237 597236 1194473	638277 649303 1287580	620500 620500 1241000
202.01 3	197X139 F2S2G .6286	2	SCHMIDT, TIMOTHY J & ELISE M 355 STURBRIDGE RD WYCKOFF, N.J. 355 STURBRIDGE RD	07481 R25 5	609000 325500 934500	1893297	1893297 00 1893297	455569 455569 911138	486875 495284 982159	473300 473300 946600
202.01 4	205X235 F2S3G 1.1059	2	CANNIZZO, SALVATORE J & BARBARA 351 STURBRIDGE RD WYCKOFF, NJ 351 STURBRIDGE RD	07481 R25 5	585300 735900 1321200	2676751	2676751 00 2676751	644085 644085 1288170	688345 700236 1388581	669200 669200 1338400
202.01 5	166X150 2SFB2G .5716	2	ABRAMS, TODD JORDAN ETAL 503 OLD POST ROAD WYCKOFF, NJ 503 OLD POST RD	07481 RA25 5	616000 1166700 1782700	3611750	3611750 00 3611750	869067 869066 1738133	928787 944830 1873617	902900 902900 1805800
202.01 6	172X150 2SFG .5923	2	PERRY, SEAN & LOUIS 507 OLD POST ROAD WYCKOFF, NJ 507 OLD POST RD	07481 RA25 5	622000 1105000 1727000	3498902	3498902 00 3498902	841913 841912 1683825	899767 915310 1815077	874700 874700 1749400
202.02 13 000000	89X150 2SF2G .3065	2	STEIMEL, RICHARD & LISA 444 LAKE RD WYCKOFF, NJ 444 LAKE RD	07481	439000 484300 923300	1870606	1870606 00 1870606	450109 450109 900218	481039 489349 970388	467700 467700 935400

17872100

36208876

00

00

36208876

17425301

18783575

18104400

Block No. Lot No. Qualification Account No.	Land Dimensions Building Description Additional Lots Acreage	Prop. Class	Owner's Name Address City State Property Location	Billing Code Zip Code	Land Improvement Exemption Net Total	2025 Property Tax Special Dist	2025 Total Tax Deduction Net Tax	Amt.Billed 2025 1st Q 2nd Q Total	2nd Half 2025 3rd Q 4th Q Total	Preliminary 2026 Tax 1st Q 2nd Q Total
202.02 14 000000	223X243 1.2440	1	RALEIGH (TRSTE), CHARLES 442 LAKE RD WYCKOFF, NJ LAKE RD - REAR	07481	282500 0 282500	572345	572345 00 572345	137719 137719 275438	147183 149724 296907	143100 143100 286200
202.02 15 000000	83X150 F1.5S1G .2858	2	RALEIGH (TRSTE), CHARLES 442 LAKE RD WYCKOFF, NJ 442 LAKE RD	07481	433000 110000 543000	1100118 V1	1100118 -25000 1075118	258463 258462 516925	276653 281540 558193	268800 268800 537600
202.02 16 000000	75X150 2SF2BG .2583	2	KUSKIN, BRAD & LAURA 440 LAKE RD WYCKOFF, NJ 440 LAKE RD	07481	425000 552000 977000	1979402	1979402 00 1979402	476288 476287 952575	509017 517810 1026827	494900 494900 989800
202.02 17 000000	80X150 F1S1G .2755	2	BIGLER, BRIAN & MARY LYNNE 436 LAKE RD. WYCKOFF, NJ 436 LAKE RD	07481	430000 200300 630300	1276988	1276988 00 1276988	307272 307271 614543	328386 334059 662445	319200 319200 638400
202.02 18.01	93X124 IRR 2SFBG .0000	2	ALLAM, BHARAT R & CHRISTA M 819 DOMM COURT WYCKOFF, NJ 819 DOMM CT	07481	471800 631300 1103100	2234881	2234881 00 2234881	537762 537761 1075523	574715 584643 1159358	558700 558700 1117400
202.02 20.01	137X150 2SF3G .4718	2	BUCHMANN, ALYCIA 422 LAKE RD WYCKOFF, NJ 422 LAKE RD	07481	462700 818000 1280700	2594698	2594698 00 2594698	624342 624341 1248683	667245 678770 1346015	648700 648700 1297400
202.02 21 000000	69X173 F1S1G .2740	2	BULGER, LINDSEY C 420 LAKE RD WYCKOFF, NJ 420 LAKE RD	07481 RA25 1	421800 245000 666800	1350937	1350937 00 1350937	325065 325065 650130	347403 353404 700807	337700 337700 675400
202.02 22 000000	77X407 F1S2G .7194	2	GOOD, LINDA L 416 LAKE RD WYCKOFF, NJ 416 LAKE RD	07481	447000 179900 626900	1270099	1270099 00 1270099	305614 305614 611228	326615 332256 658871	317500 317500 635000
202.02 23 000000	86X122 2SFDG .2409	2	KANE, MICHAEL P. & HARDY, SUZANNE 414 LAKE RD WYCKOFF, NJ 414 LAKE RD	07481 R25 1	430000 451300 881300	1785514	1785514 00 1785514	429634 429634 859268	459157 467089 926246	446400 446400 892800
202.02 24 000000	86X122 1.5SF1G .2409	2	BROOKS, ALFRED & HIGGINS, MOLLY 412 LAKE RD WYCKOFF, NJ 412 LAKE RD	07481 RA25 1	430000 172900 602900	1221475	1221475 00 1221475	293914 293914 587828	314111 319536 633647	305400 305400 610800
202.02 25 000000	86X122 SCB1S2G .2409	2	RUTZ, ROBERT C 408 LAKE RD WYCKOFF, NJ 408 LAKE RD	07481	430000 158800 588800	1192909	1192909 00 1192909	287040 287040 574080	306765 312064 618829	298200 298200 596400
202.02 26 000000	86X122 F1S2G .2409	2	ALBANESE, JOHN & MARK 821 WYCKOFF AVE WYCKOFF, NJ 821 WYCKOFF AVE	07481	387000 83700 470700	953638	953638 00 953638	229467 229466 458933	245235 249470 494705	238400 238400 476800
202.02 27 000000	103X341 F1S1G .8063	2	AUGUSTYN, KATHLEEN J. 815 WYCKOFF AVE. WYCKOFF, NJ 815 WYCKOFF AVE	07481	426200 128500 554700	1123822	1123822 00 1123822	270417 270416 540833	288999 293990 582989	281000 281000 562000
202.02 28 000000	110X345 F1S2G .8712	2	PATEL, NEHA S & KARAN N 811 WYCKOFF AVE WYCKOFF, NJ 811 WYCKOFF AVE	07481	433800 178500 612300	1240520	1240520 00 1240520	298497 298496 596993	319008 324519 643527	310100 310100 620200

9821000

19897346

00

25000

19872346

9562980

10309366

9936200

Block No. Lot No. Qualification Account No.	Land Dimensions Building Description Additional Lots Acreage	Prop. Class	Owner's Name Address City State Property Location	Billing Code Zip Code	Land Improvement Exemption Net Total	2025 Property Tax Special Dist	2025 Total Tax Deduction Net Tax	Amt.Billed 2025 1st Q 2nd Q Total	2nd Half 2025 3rd Q 4th Q Total	Preliminary 2026 Tax 1st Q 2nd Q Total
202.02 29	110X352 F1S2G P .8889	2	MARGIOTTA, JAMES & AMY L 807 WYCKOFF AVENUE WYCKOFF, NJ 807 WYCKOFF AVE	07481 R25 1	437800 230500 668300	1353976	1353976 00 1353976	325797 325796 651593	348184 354199 702383	338500 338500 677000
202.02 30 000000	109X191 F1S1G .4779	2	LEVINE, MICHAEL & ANTOINETTA SCHWINN 401 PATTON PLACE WYCKOFF, NJ 401 PATTON PL	07481 R25 1	444300 247000 691300	1400574	1400574 00 1400574	337009 337009 674018	360167 366389 726556	350100 350100 700200
202.02 31 000000	125X200 F1S2G .5739	2	MOSCHETTO, CHARLES JOHN & CARLA 405 PATTON PL. WYCKOFF, NJ 405 PATTON PL	07481	487500 275100 762600	1545028	1545028 00 1545028	371768 371767 743535	397315 404178 801493	386300 386300 772600
202.02 32 000000	125X200 F1S2G-P .5739	2	BAYCORA, IBRAHIM MICHAEL 409 PATTON PL WYCKOFF, NJ 409 PATTON PL	07481 RA25 1	487500 132500 620000	1256120	1256120 00 1256120	302250 302250 604500	323020 328600 651620	314000 314000 628000
202.02 33 000000	125X200 F1S2G .5739	2	REINER, KEVIN & ALBERT 413 PATTON PLACE WYCKOFF, NJ 413 PATTON PL	07481	487500 230800 718300	1455276	1455276 00 1455276	350172 350171 700343	374234 380699 754933	363800 363800 727600
202.02 34 000000	125X200 F1S2G .5739	2	MC CARTHY, BARBARA A 417 PATTON PL WYCKOFF, N J 417 PATTON PL	07481	487500 179100 666600	1350532	1350532 00 1350532	324968 324967 649935	347299 353298 700597	337600 337600 675200
202.02 35 000000	125X200 F1S1G .5739	2	GASS, DANIEL & LYNCH, MAURA 421 PATTON PL WYCKOFF, NJ 421 PATTON PL	07481	487500 210700 698200	1414553	1414553 00 1414553	340373 340372 680745	363762 370046 733808	353600 353600 707200
202.02 36 000000	125X200 F1S2G .5739	2	KANTOROVICH, LILLYA 425 PATTON PLACE WYCKOFF, NJ 425 PATTON PL	07481	487500 217300 704800	1427925	1427925 00 1427925	343590 343590 687180	367201 373544 740745	357000 357000 714000
202.02 37 000000	125X200 F1S1G P .5739	2	KIRCHNER, WILLIAM A & STEPHANIE 429 PATTON PL WYCKOFF, N J 429 PATTON PL	07481 RA25 1	487500 308000 795500	1611683	1611683 00 1611683	387807 387806 775613	414456 421614 836070	402900 402900 805800
202.02 38 000000	174X215 F1S2G .8588	2	WON, DIANA 433 PATTON PLACE WYCKOFF, NJ 433 PATTON PL	07481 R25 1	541400 250000 791400	1603376	1603376 00 1603376	385808 385807 771615	412320 419441 831761	400800 400800 801600
202.02 39 000000	162X238 F1S2G .8851	2	GRBIC, STANLEY & TINA 467 OLD POST RD WYCKOFF, NJ 437 PATTON PL	07481	528200 229300 757500	1534695	1534695 00 1534695	369282 369281 738563	394658 401474 796132	383700 383700 767400
202.02 40 000000	127X197 F1S2G .5744	2	WILKINSON, ROBERT R. & JOAN 441 PATTON PL. WYCKOFF, NJ 441 PATTON PL	07481	488400 161600 650000	1316900	1316900 00 1316900	316875 316875 633750	338650 344500 683150	329200 329200 658400
202.02 41 000000	130X185 2SFB2G .5521	2	PURUGGANAN, DANILO & VICTORIA 445 PATTON PL WYCKOFF, NJ 445 PATTON PL	07481	489100 765400 1254500	2541617	2541617 00 2541617	611569 611569 1223138	653595 664884 1318479	635400 635400 1270800
202.02 93	137X195 F2S2G .6133	2	DOWNS, MARTIN & ALANA 445 SHELBOURNE DRIVE WYCKOFF, NJ 445 SHELBOURNE DR	07481 1	599300 690700 1290000	2613540	2613540 00 2613540	628875 628875 1257750	672090 683700 1355790	653400 653400 1306800

Block No. Lot No. Qualification Account No.	Land Dimensions Building Description Additional Lots Acreage	Prop. Class	Owner's Name Address City State Property Location	Billing Code Zip Code	Land Improvement Exemption Net Total	2025 Property Tax Special Dist	2025 Total Tax Deduction Net Tax	Amt.Billed 2025 1st Q 2nd Q Total	2nd Half 2025 3rd Q 4th Q Total	Preliminary 2026 Tax 1st Q 2nd Q Total
202.02 94	146X177 F2S2G .5933	2	HOUGH, CHARLES Y & KIM, CHRISTINE 472 OLD POST RD WYCKOFF, NJ 472 OLD POST RD	07481	603300 452500 1055800	2139051	2139051 00 2139051	514703 514702 1029405	550072 559574 1109646	534800 534800 1069600
202.02 95	131X195 F2S2G .5864	2	HOPPE, JAMES M & JENNIFER A 466 OLD POST RD WYCKOFF, NJ 466 OLD POST RD	07481	592800 582900 1175700	2381968	2381968 00 2381968	573154 573154 1146308	612540 623120 1235660	595500 595500 1191000
202.02 96	114X208 F2S2G .5444	2	HIGGINS, GARY W & DEBORAH A 462 OLD POST RD WYCKOFF, N.J. 462 OLD POST RD	07481 1	575400 544300 1119700	2268512	2268512 00 2268512	545854 545854 1091708	583364 593440 1176804	567100 567100 1134200
202.02 97	220X198 IRREG B2S2G .0000	2	DI MICHELE, ANTHONY & JANET 456 OLD POST ROAD WYCKOFF, NJ 456 OLD POST RD	07481	534500 643000 1177500	2385615	2385615 00 2385615	574032 574031 1148063	613478 624074 1237552	596400 596400 1192800
202.02 98	112X213 IRR F2S2G .0000	2	BAKALEYNIK, MAXIM & NATOVICH, MIRIAM 815 DOMM CT WYCKOFF, NJ 815 DOMM CT	07481	489300 500700 990000	2005740	2005740 00 2005740	482625 482625 965250	515790 524700 1040490	501400 501400 1002800
202.02 99	108X225 F2S2G .5579	2	KIM, TAE J & MI SOOK 811 DOMM CT WYCKOFF, NJ 811 DOMM CT	07481 R25	468800 576100 1044900	2116967	2116967 00 2116967	509389 509389 1018778	544393 553796 1098189	529200 529200 1058400
202.02 100	107X240 F2S2G .5895	2	PARADINE, SEAN & HINGORANI, HEROO 812 DOMM CT WYCKOFF, NJ 812 DOMM CT	07481	467700 661600 1129300	2287962	2287962 00 2287962	550534 550534 1101068	588365 598529 1186894	572000 572000 1144000
202.02 101	92X239 IRR F2S2G .0000	2	HUTCHISON, RONALD & LISA 816 DOMM CT. WYCKOFF, NJ 816 DOMM CT	07481 R25	474200 457500 931700	1887624	1887624 00 1887624	454204 454204 908408	485416 493800 979216	471900 471900 943800
203 1.01	.05 AC .0500	1	LE REGAZZI, LLC % MONTAGE MEDIA CORP 70 HILLTOP RD RAMSEY, NJ WYCKOFF AVE	07446	0 0 0	00	00 00 00	00 00 00	00 00 00	00 00 00
203 1.04	1.9 1.9000	2	HEFFERNAN, LORI & CHRISTOPHER 358 CRESCENT AVE WYCKOFF, NJ 358 CRESCENT AVE	07481 RA25 1	600800 442500 1043300	2113726	2113726 00 2113726	508609 508609 1017218	543559 552949 1096508	528400 528400 1056800
203 1.05	2.85 ACRES 2SFDG 2.8500	2	SHOICK, MITCHELL H & SARAH A 352 CRESCENT AVE WYCKOFF, NJ 352 CRESCENT AVE	07481	576500 512300 1088800	2205909	2205909 00 2205909	530790 530790 1061580	567265 577064 1144329	551500 551500 1103000
203 1.07	12.9 ACRES 12.9000	15C	TOWNSHIP OF WYCKOFF SCOTT PLAZA WYCKOFF, NJ CRESCENT AVENUE	07481 RA25 1	*EXEMPT*	00	00 00 00	00 00 00	00 00 00	00 00 00
203 1.08	1.8 1.8000	2	HEFFERNAN, LORI & CHRISTOPHER 364 CRESCENT AVE WYCKOFF, NJ 364 CRESCENT AVE	07481 RA25 1	623800 138300 762100	1544015	1544015 00 1544015	371524 371524 743048	397054 403913 800967	386000 386000 772000
203 3.03	ASSOCIATION .0000	1	WINDHAM CT CONDO ASSOCIATION WINDHAM COURT NORTH WYCKOFF, NJ WINDHAM COURT NORTH	00000	0 0 0	00	00 00 00	00 00 00	00 00 00	00 00 00

11518800

23337089

00

00

23337089

11230834

12106255

11668400

Block No. Lot No. Qualification Account No.	Land Dimensions Building Description Additional Lots Acreage	Prop. Class	Owner's Name Address City State Property Location	Billing Code Zip Code	Land Improvement Exemption Net Total	2025 Property Tax Special Dist	2025 Total Tax Deduction Net Tax	Amt.Billed 2025 1st Q 2nd Q Total	2nd Half 2025 3rd Q 4th Q Total	Preliminary 2026 Tax 1st Q 2nd Q Total
203 3.03 C402	.0000	2	PITKOWSKY, DANIEL J & JESSICA 402 WINDHAM COURT NORTH WYCKOFF, NJ 07481 402 WINDHAM CT N	2	350000 392100 742100	1503495	1503495 00 1503495	361774 361774 723548	386634 393313 779947	375900 375900 751800
203 3.03 C404	.0000	2	ROSS, ROBERT E & MARIE C 404 WINDHAM CT WYCKOFF, NJ 07481 404 WINDHAM CT N		350000 307300 657300	1331690	1331690 00 1331690	320434 320434 640868	342453 348369 690822	332900 332900 665800
203 3.03 C406	.0000	2	CARCIONE, ROSE 406 WINDHAM CT N WYCKOFF, NJ 07481 406 WINDHAM CT N		350000 356700 706700	1431774	1431774 00 1431774	344517 344516 689033	368191 374550 742741	357900 357900 715800
203 3.03 C410	.0000	2	ZWEBEN, ALAN H & KAREN B FRUMKIN- 410 WINDHAM COURT N WYCKOFF, NJ 07481 410 WINDHAM CT N	2	350000 384100 734100	1487287	1487287 00 1487287	357874 357874 715748	382466 389073 771539	371800 371800 743600
203 3.03 C412	.0000	2	WOLYNIC, WILLIAM 412 WINDHAM CT NO WYCKOFF, NJ 07481 412 WINDHAM CT N	RC 2	350000 305500 655500	1328043	1328043 00 1328043	319557 319556 639113	341516 347414 688930	332000 332000 664000
203 3.03 C414	.0000	2	LLOYD, JOHN MERVYN & MARSHA F 414 WINDHAM COURT WYCKOFF, NJ 07481 414 WINDHAM CT N	2	350000 357100 707100	1432585	1432585 00 1432585	344712 344711 689423	368399 374763 743162	358100 358100 716200
203 3.03 C418	.0000	2	DEVENS, CLAUDE SCOTT & LAURA ANN 418 WINDHAM CT N WYCKOFF, NJ 07481 418 WINDHAM CT N		350000 343000 693000	1404018	1404018 00 1404018	337838 337837 675675	361053 367290 728343	351000 351000 702000
203 3.03 C420	.0000	2	KUNIS, DAVID & NANCY 420 WINDHAM COURT N #420 WYCKOFF, NJ 07481 420 WINDHAM CT N	2	350000 287600 637600	1291778	1291778 00 1291778	310830 310830 621660	332190 337928 670118	322900 322900 645800
203 3.03 C422	.0000	2	MONACO, PAUL & CLARA 422 WINDHAM CT NORTH WYCKOFF, NJ 07481 422 WINDHAM CT N	R15 2	350000 405300 755300	1530238	1530238 00 1530238	368209 368209 736418	393511 400309 793820	382600 382600 765200
203 3.03 C423	.0000	2	ELLING, GEORGE & FERNE 423 WINDHAM COURT NORTH WYCKOFF, NJ 07481 423 WINDHAM CT N		350000 369100 719100	1456897	1456897 00 1456897	350562 350561 701123	374651 381123 755774	364200 364200 728400
203 3.03 C425	.0000	2	FELLDIN, LINDA L 425 WINDHAM CT WYCKOFF, NJ 07481 425 WINDHAM CT N	2	350000 304100 654100	1325207	1325207 00 1325207	318874 318874 637748	340786 346673 687459	331300 331300 662600
203 3.03 C426	.0000	2	OSOFSKY, HERMAN (V) & NANCY 426 WINDHAM COURT WYCKOFF, NJ 07481 426 WINDHAM CT N	2	350000 329100 679100	1375857 V1	1375857 -25000 1350857	324812 324811 649623	347561 353673 701234	337700 337700 675400
203 3.03 C427	.0000	2	BERITELLI, THOMAS J & SHARON A 427 WINDHAM CT NORTH WYCKOFF, NJ 07481 427 WINDHAM CT N	2	350000 321000 671000	1359446	1359446 00 1359446	327113 327112 654225	349591 355630 705221	339900 339900 679800
203 3.03 C428	.0000	2	VIERLING, CARL & CAROLINE 428 WINDHAM COURT NORTH WYCKOFF, NJ 07481 428 WINDHAM CT N	2	350000 323300 673300	1364106	1364106 00 1364106	328234 328234 656468	350789 356849 707638	341000 341000 682000

9685300

19622421

00

25000

19597421

9430673

10166748

9798400

Block No. Lot No. Qualification Account No.	Land Dimensions Building Description Additional Lots Acreage	Prop. Class	Owner's Name Address City State Property Location	Billing Code Zip Code	Land Improvement Exemption Net Total	2025 Property Tax Special Dist	2025 Total Tax Deduction Net Tax	Amt.Billed 2025 1st Q 2nd Q Total	2nd Half 2025 3rd Q 4th Q Total	Preliminary 2026 Tax 1st Q 2nd Q Total
203 3.03 C429	.0000	2	HIRTLE-GARVEY, KARIN 429 WINDHAM CT NORTH WYCKOFF, NJ 429 WINDHAM CT N	07481 2	350000 360200 710200	1438865	1438865 00 1438865	346223 346222 692445	370014 376406 746420	359700 359700 719400
203 3.03 C430	.0000	2	KIAMESHA WYCKOFF LLC 7790 TIMBER RIDGE RD BIG COVE TANNERY, PA 430 WINDHAM CT N	17212 2	350000 329500 679500	1376667	1376667 00 1376667	331257 331256 662513	354020 360134 714154	344200 344200 688400
203 3.03 C433	.0000	2	HARRIES, KURT & ANTOINETTE 433 WINDHAM COURT NORTH WYCKOFF, NJ 433 WINDHAM CT N	07481 2	350000 393100 743100	1505521	1505521 00 1505521	362262 362261 724523	387155 393843 780998	376400 376400 752800
203 3.03 C434	.0000	2	NOVACK, GAIL 434 WINDHAM CT WYCKOFF, NJ 434 WINDHAM CT N	07481 2	350000 303500 653500	1323991	1323991 00 1323991	318582 318581 637163	340474 346354 686828	331000 331000 662000
203 3.03 C435	.0000	2	WESSELY, JOSEPH G & DEBORAH A 435 WINDHAM COURT WYCKOFF, NJ 435 WINDHAM CT N	07481 2	350000 304700 654700	1326422	1326422 00 1326422	319167 319166 638333	341099 346990 688089	331600 331600 663200
203 3.03 C436	.0000	2	BROWN, MARY 441 WEYMOUTH DR WYCKOFF, NJ 436 WINDHAM CT N	07481 2	350000 331100 681100	1379909	1379909 00 1379909	332037 332036 664073	354853 360983 715836	345000 345000 690000
203 3.03 C437	.0000	2	GIALLORENZO ETALS TRUSTEE, VINCENT 437 WINDHAM CT NORTH WYCKOFF, NJ 437 WINDHAM CT N	07481	350000 383300 733300	1485666	1485666 00 1485666	357484 357484 714968	382049 388649 770698	371400 371400 742800
203 3.03 C438	.0000	2	HEALY, DAVID & KATHLEEN 438 WINDHAM COURT NORTH WYCKOFF, NJ 438 WINDHAM CT N	07481	350000 324900 674900	1367347	1367347 00 1367347	329014 329014 658028	351623 357696 709319	341800 341800 683600
203 3.03 C441	.0000	2	NAPOLI, PEGGY A 441 WINDHAM CT NORTH WYCKOFF, NJ 441 WINDHAM CT N	07481 2	350000 371700 721700	1462164	1462164 00 1462164	351829 351829 703658	376006 382500 758506	365500 365500 731000
203 3.03 C443	.0000	2	POPEWINY, SUSAN T 443 WINDHAM CT NORTH WYCKOFF, NJ 443 WINDHAM CT N	07481	350000 301400 651400	1319736	1319736 00 1319736	317558 317557 635115	339380 345241 684621	329900 329900 659800
203 3.03 C445	.0000	2	STRAHLE, THOMAS & CATHERINE ANNE 445 WINDHAM COURT NORTH WYCKOFF, NJ 445 WINDHAM CT N	07481	350000 288100 638100	1292791	1292791 00 1292791	311074 311074 622148	332450 338193 670643	323200 323200 646400
203 3.03 C447	.0000	2	SPAACK, A. CRAIG & SHERRILL F PO BOX 537 HOHOKUS, NJ 447 WINDHAM CT N	07423-0537	350000 391100 741100	1501469	1501469 00 1501469	361287 361286 722573	386113 392783 778896	375400 375400 750800
203 3.03 C451	.0000	2	JAVER, RONALD & JANET I 451 WINDHAM COURT N #451 WYCKOFF, NJ 451 WINDHAM CT N	07481 2	350000 349200 699200	1416579	1416579 00 1416579	340860 340860 681720	364283 370576 734859	354100 354100 708200
203 3.03 C453 000000	.0000	2	SHEA (TRSTE/ETAL), JAMES A 7671 PEBBLE CREEK CR #504 NAPLES, FL 453 WINDHAM CT N	34108 2	350000 352000 702000	1422252	1422252 00 1422252	342225 342225 684450	365742 372060 737802	355600 355600 711200

9683800

19619379

00

00

19619379

9441710

10177669

9809600

Block No. Lot No. Qualification Account No.	Land Dimensions Building Description Additional Lots Acreage	Prop. Class	Owner's Name Address City State Property Location	Billing Code Zip Code	Land Improvement Exemption Net Total	2025 Property Tax Special Dist	2025 Total Tax Deduction Net Tax	Amt.Billed 2025 1st Q 2nd Q Total	2nd Half 2025 3rd Q 4th Q Total	Preliminary 2026 Tax 1st Q 2nd Q Total
203 3.03 C455	.0000	2	GOLDMAN, HOWARD 455 WINDHAM COURT NORTH WYCKOFF, NJ 455 WINDHAM CT N	07481 2	350000 341600 691600	1401182	1401182 00 1401182	337155 337155 674310	360324 366548 726872	350300 350300 700600
203 3.03 C457	.0000	2	BROOKS, MARTIN (V) 457 WINDHAM CT NORTH WYCKOFF, NJ 457 WINDHAM CT N	07481 2	350000 372500 722500	1463785 V1	1463785 -25000 1438785	345969 345969 691938	370173 376674 746847	359700 359700 719400
203 3.04	4 ACRES 4.0000	4B	GALASSO ENTERPRISES LLC 825 WINDHAM CT NORTH WYCKOFF, NJ 825 WINDHAM CT N	07481 4B	800000 1011000 1811000	3669086	3669086 00 3669086	882863 882862 1765725	943531 959830 1903361	917300 917300 1834600
203 5.01	161X179 F1S2G .6616	2	MULLER, JEFFREY & ERICA 285 BROOKSIDE AVE WYCKOFF, NJ 285 BROOKSIDE AVE	07481	469300 234500 703800	1425899	1425899 00 1425899	343103 343102 686205	366680 373014 739694	356500 356500 713000
203 6 000000	172X147 F2S2G .5804	2	RUBIN, ALAN & ROBYN S 355 STRATTON CT WYCKOFF, N J 355 STRATTON CT	07481 RA25 2	495300 265400 760700	1541178	1541178 00 1541178	370842 370841 741683	396325 403170 799495	385300 385300 770600
203 7 000000	156X153 .5479	2	NEVELOS, JAMES & EMMA 359 STRATTON CT WYCKOFF, NJ 359 STRATTON CT	07481 R25 2	481000 353100 834100	1689887	1689887 00 1689887	406624 406624 813248	434566 442073 876639	422500 422500 845000
203 8 000000	164X210 F1S2G .7906	2	STOLL, PETER M 363 STRATTON CT WYCKOFF, NJ 363 STRATTON CT	07481	454900 234200 689100	1396117	1396117 00 1396117	335937 335936 671873	359021 365223 724244	349000 349000 698000
203 9 000000	195X140 F1S2G .6267	2	NAPOLI, FRANK & BETH 362 STRATTON CT WYCKOFF, NJ 362 STRATTON CT	07481 R25 2	464500 249200 713700	1445956	1445956 00 1445956	347929 347929 695858	371838 378260 750098	361500 361500 723000
203 10 000000	167X151 F1S2G .5789	2	BANDAZIAN, DARLENE A 356 STRATTON CT WYCKOFF, NJ 356 STRATTON CT	07481	492000 262100 754100	1527807	1527807 00 1527807	367624 367624 735248	392886 399673 792559	382000 382000 764000
203 11 000000	123X210 F1S2G .5930	2	TOWLER, GARY S (V) & SUELLYN 352 STRATTON CT WYCKOFF, NJ 352 STRATTON CT	07481	437300 229400 666700	1350734 V1	1350734 -25000 1325734	318767 318766 637533	341101 347100 688201	331400 331400 662800
203 12.04	1.13AC NEW HOUSE 1.1300	2	HEEMSKERK, JACALYN & CORNELIS 271 BROOKSIDE AVE WYCKOFF, NJ 271 BROOKSIDE AVE	07481 R100	548800 643400 1192200	2415397	2415397 00 2415397	581198 581197 1162395	621136 631866 1253002	603800 603800 1207600
203 12.05	2.028 AC F1S4G P 2.0280	2	RAWAL, SANDEEP & PARUL 265 BROOKSIDE AVE WYCKOFF, NJ 265 BROOKSIDE AVE	07481	608000 627300 1235300	2502718	2502718 00 2502718	602209 602209 1204418	643591 654709 1298300	625700 625700 1251400
203 13.01 000000	1A F2S3G 1.0000	2	SWIFT, SUZANNE 253 BROOKSIDE AVE WYCKOFF, N.J. 253 BROOKSIDE AVE	07481 RA25 2	540000 250500 790500	1601553	1601553 00 1601553	385369 385369 770738	411851 418964 830815	400400 400400 800800
203 13.02 000000	87X280 F2S2G P .5592	2	SHELDON, ADAM & SARAH 249 BROOKSIDE AVE WYCKOFF, NJ 249 BROOKSIDE AVE	07481	382500 356000 738500	1496201	1496201 00 1496201	360019 360019 720038	384759 391404 776163	374100 374100 748200

12303800

24927500

00

50000

24877500

11971210

12906290

12439000

Block No. Lot No. Qualification Account No.	Land Dimensions Building Description Additional Lots Acreage	Prop. Class	Owner's Name Address City State Property Location	Billing Code Zip Code	Land Improvement Exemption Net Total	2025 Property Tax Special Dist	2025 Total Tax Deduction Net Tax	Amt.Billed 2025 1st Q 2nd Q Total	2nd Half 2025 3rd Q 4th Q Total	Preliminary 2026 Tax 1st Q 2nd Q Total
203 14 000000	125X291 F2.5SB3BIG .8351	2	JUN, JANE & TALATALA, EUGENE 245 BROOKSIDE AVE WYCKOFF, NJ 245 BROOKSIDE AVE	07481	445300 691300 1136600	2302752	2302752 00 2302752	554093 554092 1108185	592169 602398 1194567	575700 575700 1151400
203 15	158X295 1.0700	2	RIFFLARD, MICHAEL & TONI ANN CHIAVELLI 341 BROOKSIDE AVE WYCKOFF, NJ 341 BROOKSIDE AVE	04781	405400 384500 789900	1600337	1600337 00 1600337	385077 385076 770153	411538 418646 830184	400100 400100 800200
203 16	125X295 F2S2G .8465	2	CHUNG, RICHARD K. & SONG Y. 337 BROOKSIDE AVENUE WYCKOFF, NJ 337 BROOKSIDE AVE	07481	421900 310600 732500	1484045	1484045 00 1484045	357094 357094 714188	381633 388224 769857	371000 371000 742000
203 17.01	125X253 F2S2G .7260	2	MURPHY, ALISSA G 333 BROOKSIDE AVE WYCKOFF, NJ 333 BROOKSIDE AVE	07481 RA25 2	388400 492600 881000	1784906	1784906 00 1784906	429488 429487 858975	459001 466930 925931	446200 446200 892400
203 18.01	155X140 F2S2G .4982	2	HAJINLIAN, ROBERT (V) & NOREEN J 327 BROOKSIDE AVENUE WYCKOFF, N.J. 327 BROOKSIDE AVE	07481 RA25 2	405400 393200 798600	1617964 V1	1617964 -25000 1592964	383068 383067 766135	409821 417008 826829	398200 398200 796400
203 18.02	181 X IRR .0000	1	GALDI, MICHAEL & KIMBERLY 238 GOFFLE RD HAWTHORNE, NJ 355 WINDHAM CT NORTH	07506 RA25 2	578400 0 578400	1171838	1171838 00 1171838	281970 281970 563940	301347 306551 607898	293000 293000 586000
203 19.01	148X176 F2S2G P .5980	2	MENIST, DOUGLAS J & ROBIN 319 BROOKSIDE AVE WYCKOFF, NJ 319 BROOKSIDE AVE	07481 RA25 2	480400 361800 842200	1706297	1706297 00 1706297	410573 410572 821145	438786 446366 885152	426600 426600 853200
203 19.02	144X174 .5752	2	PISANI, ANTHONY F & MARY V 350 WINDHAM CT NORTH WYCKOFF, NJ 350 WINDHAM CT NORTH	07481	451000 731600 1182600	2395948	2395948 00 2395948	576518 576517 1153035	616135 626778 1242913	599000 599000 1198000
203 20	130X295 F2S2G-P .8804	2	ABDEL-HAMID, RAMY & LEONE, JESSICA 311 BROOKSIDE AVE WYCKOFF, NJ 311 BROOKSIDE AVE	07481	450800 516400 967200	1959547	1959547 00 1959547	471510 471510 943020	503911 512616 1016527	489900 489900 979800
203 21	130X295 F2S2G .8804	2	LEVY, ADAM & SANZ, CHRISTINE 307 BROOKSIDE AVE WYCKOFF, NJ 307 BROOKSIDE AVE	07481	450800 399200 850000	1722100	1722100 00 1722100	414375 414375 828750	442850 450500 893350	430500 430500 861000
203 22	130X295 F2S2G .8804	2	VITALE, THOMAS & ROSEMARY 301 BROOKSIDE AVE WYCKOFF, NJ 301 BROOKSIDE AVE	07481	450800 769900 1220700	2473138	2473138 00 2473138	595092 595091 1190183	635985 646970 1282955	618300 618300 1236600
203 23	130X295 .8804	2	RADOVICI, THEODORE & SARAH 297 BROOKSIDE AVE WYCKOFF, NJ 297 BROOKSIDE AVE	07481	450800 434700 885500	1794023	1794023 00 1794023	431682 431681 863363	461346 469314 930660	448500 448500 897000
203 24	125X295 F2S2G .8465	2	FAUSTINI (ETAL), JOANNE 291 BROOKSIDE AVE WYCKOFF, NJ 291 BROOKSIDE AVE	07481	421900 447600 869500	1761607	1761607 00 1761607	423882 423881 847763	453010 460834 913844	440400 440400 880800
203 25	120X288 F1.5S2G .7934	2	HUANG, ZHIQUAN & FANG WANG 289 BROOKSIDE AVE WYCKOFF, NJ 289 BROOKSIDE AVE	07481 RA25 2	439900 346300 786200	1592841	1592841 00 1592841	383273 383272 766545	409610 416686 826296	398200 398200 796400

12520900

25367343

00

25000

25342343

12195380

13146963

12671200

Block No. Lot No. Qualification Account No.	Land Dimensions Building Description Additional Lots Acreage	Prop. Class	Owner's Name Address City State Property Location	Billing Code Zip Code	Land Improvement Exemption Net Total	2025 Property Tax Special Dist	2025 Total Tax Deduction Net Tax	Amt.Billed 2025 1st Q 2nd Q Total	2nd Half 2025 3rd Q 4th Q Total	Preliminary 2026 Tax 1st Q 2nd Q Total
203 26	113X264 .6848	2	AMERIO, KEVIN & EVELYN 287 BROOKSIDE AVE WYCKOFF, NJ 287 BROOKSIDE AVE	07481 2	432200 401300 833500	1688671	1688671 00 1688671	406332 406331 812663	434254 441754 876008	422200 422200 844400
204 1 000000	265X232 F1S2G 1.4114	2	MARTIN, GEORGE A & NELVA 436 PATTON PL WYCKOFF, N J 436 PATTON PL	07481	446200 163100 609300	1234442	1234442 00 1234442	297034 297034 594068	317445 322929 640374	308600 308600 617200
204 2 000000	125X329 F2S2G .9441	2	STRZEPEK, KRZYSZTOF & HALINA 428 PATTON PL WYCKOFF, NJ 428 PATTON PL	07481	500000 469200 969200	1963599	1963599 00 1963599	472485 472485 944970	504953 513676 1018629	490900 490900 981800
204 3 000000	125X310 2SF2G-SPL .8896	2	REINER, KEVIN 424 PATTON PL WYCKOFF, NJ 424 PATTON PL	07481	500000 909900 1409900	2856457	2856457 00 2856457	687327 687326 1374653	734558 747246 1481804	714100 714100 1428200
204 4 000000	125X294 F1S2G .8437	2	GIBBONS, MICHAEL & FRANCESCA 420 PATTON PLACE WYCKOFF, NJ 420 PATTON PL	07481	493800 337100 830900	1683403	1683403 00 1683403	405064 405064 810128	432899 440376 873275	420900 420900 841800
204 5 000000	125X257 F1S2G .7375	2	KING, SCOTT & GRACE 416 PATTON PL. WYCKOFF, NJ 416 PATTON PL	07481	493800 479000 972800	1970893	1970893 00 1970893	474240 474240 948480	506829 515584 1022413	492700 492700 985400
204 6 000000	125X228 .6543	2	AUGER, ROBERT L(V) & BARBARA L 412 PATTON PL WYCKOFF, N J 412 PATTON PL	07481 R25 5	463100 209000 672100	1361675 V1	1361675 -25000 1336675	321399 321399 642798	343914 349963 693877	334200 334200 668400
204 7 000000	125X199 F2S2G .5711	2	VAN CALCAR, JOHN & KELLY ANN 408 PATTON PL. WYCKOFF, NJ 408 PATTON PL	07481 RA25 5	486300 318100 804400	1629714	1629714 00 1629714	392145 392145 784290	419093 426331 845424	407400 407400 814800
204 8 000000	157X207 F1S3G-P .7461	2	PORIADJIAN, JANET 404 PATTON PL WYCKOFF, NJ 404 PATTON PL	07481 R25 5	444300 247700 692000	1401992	1401992 00 1401992	337350 337350 674700	360532 366760 727292	350500 350500 701000
204 9 000000	3.73 AC CB1S 3.7300	15D	ADVENT EVANGELICAL LUTHERAN CHURCH 781 WYCKOFF AVE WYCKOFF, N J 781 WYCKOFF AVE	07481	*EXEMPT*	00	00 00 00	00 00 00	00 00 00	00 00 00
204 10.02	100X147 IRR F2S2G .0000	2	MURA, MICHAEL T & RACHAEL 450 PATTON PLACE WYCKOFF, NJ 450 PATTON PL	07481	547200 328600 875800	1774371	1774371 00 1774371	426953 426952 853905	456292 464174 920466	443600 443600 887200
204 11 000000	4.0AC CB1S 4.0000	4A	765 WYCKOFF AVENUE LLC 765 WYCKOFF AVENUE WYCKOFF, NJ 765 WYCKOFF AVE	07481	2251500 463000 2714500	5499577	5499577 00 5499577	1323319 1323319 2646638	1414255 1438684 2852939	1374900 1374900 2749800
204 12 000000	123X268 F1S1G .7567	2	MC CORMACK, MICHAEL J & LYNN E 407 WOODBURY DR WYCKOFF, NJ 407 WOODBURY DR	07481	417700 142200 559900	1134357	1134357 00 1134357	272952 272951 545903	291708 296746 588454	283600 283600 567200
204 13 000000	120X222 F1S2G .6116	2	MOSCA, THOMAS & LISA 411 WOODBURY DR WYCKOFF, N.J. 411 WOODBURY DR	07481 RA25 5	433800 229400 663200	1343643	1343643 00 1343643	323310 323310 646620	345527 351496 697023	335900 335900 671800

12607500

25542794

00

25000

25517794

12279816

13237978

12759000

Block No. Lot No. Qualification Account No.	Land Dimensions Building Description Additional Lots Acreage	Prop. Class	Owner's Name Address City State Property Location	Billing Code Zip Code	Land Improvement Exemption Net Total	2025 Property Tax Special Dist	2025 Total Tax Deduction Net Tax	Amt.Billed 2025 1st Q 2nd Q Total	2nd Half 2025 3rd Q 4th Q Total	Preliminary 2026 Tax 1st Q 2nd Q Total
204 14 000000	138X191 F1S2G .6051	2	RAVENSBERGEN, MICHAEL C. & ANNA B. 415 WOODBURY DR WYCKOFF, NJ 415 WOODBURY DR	07481 RA25 5	474100 304300 778400	1577038	1577038 00 1577038	379470 379470 758940	405547 412551 818098	394300 394300 788600
204 15 000000	148X172 F1S1G .5844	2	LOUGHLIN, KEVIN J & NANCY F 419 WOODBURY DRIVE WYCKOFF, NJ 419 WOODBURY DR	07481	478700 245500 724200	1467229	1467229 00 1467229	353048 353047 706095	377308 383826 761134	366800 366800 733600
204 16 000000	148X170 F1S1G .5776	2	HEPPONSTALL, MICHAEL 423 WOODBURY DR WYCKOFF, NJ 423 WOODBURY DR	07481	478700 171300 650000	1316900	1316900 00 1316900	316875 316875 633750	338650 344500 683150	329200 329200 658400
204 17 000000	148X170 F2SB2G P .5776	2	LUBERA, MONIKA & WERMINSKI, T 429 WOODBURY DR WYCKOFF, NJ 429 WOODBURY DR	07481	503900 643000 1146900	2323619	2323619 00 2323619	559114 559114 1118228	597535 607856 1205391	580900 580900 1161800
204 18 000000	132X185 F1S2G .5606	2	ORRICO, ANTONIO & ROSEANN 456 PATTON PL WYCKOFF, NJ 456 PATTON PL	07481 RA25 5	491200 208200 699400	1416984	1416984 00 1416984	340958 340957 681915	364388 370681 735069	354200 354200 708400
204 19 000000	162X170 F1S1G-P .6322	2	BARRETO, ALBERT J & MIRIAM J 444 PATTON PL WYCKOFF, N.J. 444 PATTON PL	07481	440700 204600 645300	1307378	1307378 00 1307378	314584 314584 629168	336201 342009 678210	326800 326800 653600
204 20 000000	100X296 IRR F1S2G .0000	2	MANOBIANCO, THOMAS V(V)&LAURI 440 PATTON PL. WYCKOFF, NJ 440 PATTON PL	07481 R25 5	495000 433000 928000	1880128 V1	1880128 -25000 1855128	446150 446150 892300	477238 485590 962828	463800 463800 927600
204 21 1.0200	1.02 ACRES F2S4G 1.0200	2	TORNICHIA, KEITH 410 HIDDEN VALLEY CT WYCKOFF, NJ 410 HIDDEN VALLEY CT	07481 5	330500 523200 853700	1729596	1729596 00 1729596	416179 416179 832358	444778 452460 897238	432400 432400 864800
204 22 .6552	151X189 .6552	2	MEUSSNER, DARRELL J 416 HIDDEN VALLEY CT WYCKOFF, NJ 416 HIDDEN VALLEY CT	07481 R25 5	486000 568500 1054500	2136417	2136417 00 2136417	514069 514069 1028138	549395 558884 1108279	534100 534100 1068200
204 23 .5872	126X203 F2S2G - P .5872	2	MAGLIATO, INGRID&MAGLIATO, ROSEANNE 420 HIDDEN VALLEY CT WYCKOFF, NJ 420 HIDDEN VALLEY CT	07481 R25 5	464200 580900 1045100	2117373	2117373 00 2117373	509487 509486 1018973	544497 553903 1098400	529300 529300 1058600
204 24 .5984	133X196 F2S2G .5984	2	TOOR, SADDAD ZAFAR & SHIRIN TREHAN 424 HIDDEN VALLEY COURT WYCKOFF, NJ 424 HIDDEN VALLEY CT	07481 RA25 5	470200 820500 1290700	2614958	2614958 00 2614958	629217 629216 1258433	672455 684070 1356525	653700 653700 1307400
205 1 C101	OFFICE CONDO .0000	4A	EVERLASTING SMILES PROPERTIES LLC 800 WYCKOFF AVENUE #101 WYCKOFF, NJ 800 WYCKOFF AVE C101	07481 B2 3	97500 172500 270000	547020	547020 00 547020	131625 131625 263250	140670 143100 283770	136800 136800 273600
205 1 C102	OFFICE CONDO .0000	4A	KALAYDJIAN, GARINE 520 HARRIET PL FRANKLIN LAKES, NJ 800 WYCKOFF AVE C102	07417 B2 3	53500 92800 146300	296404	296404 00 296404	71322 71321 142643	76222 77539 153761	74100 74100 148200
205 1 C103	OFFICE CONDO .0000	4A	UNIT103 WYCKOFF LLC% P CLANCY, MD 125 WOODFIELD ROAD WASHINGTON TOWNSHIP, NJ 800 WYCKOFF AVE C103	07676 B2 3	118600 205400 324000	656424	656424 00 656424	157950 157950 315900	168804 171720 340524	164100 164100 328200

10556500

21387468

00

25000

21362468

10280091

11082377

10681000

Block No. Lot No. Qualification Account No.	Land Dimensions Building Description Additional Lots Acreage	Prop. Class	Owner's Name Address City State Property Location	Billing Code Zip Code	Land Improvement Exemption Net Total	2025 Property Tax Special Dist	2025 Total Tax Deduction Net Tax	Amt.Billed 2025 1st Q 2nd Q Total	2nd Half 2025 3rd Q 4th Q Total	Preliminary 2026 Tax 1st Q 2nd Q Total
205 1 C204	OFFICE CONDO .0000	4A	BEST WYCKOFF CONDO LLC 800 WYCKOFF AVE UNIT 204 WYCKOFF, NJ 800 WYCKOFF AVE C204	07481 B2 3	101000 174900 275900	558973	558973 00 558973	134502 134501 269003	143744 146226 289970	139700 139700 279400
205 1 C205	OFFICE CONDO .0000	4A	ZISA, CHARLES R & JOYCE E 62 SHADYSIDE DR. WYCKOFF, N.J. 800 WYCKOFF AVE C205	07481 B2 3	76400 132300 208700	422826	422826 00 422826	101742 101741 203483	108733 110610 219343	105700 105700 211400
205 1 C206	OFFICE CONDO .0000	4A	SHAH, DHANESH & VANDANA 38 E RIDGEWOOD AVE #327 RIDGEWOOD, NJ 800 WYCKOFF AVE C206	07450 B2 3	101000 174900 275900	558973	558973 00 558973	134502 134501 269003	143744 146226 289970	139700 139700 279400
205 2 000000	125X269 CB1S .7719	4A	RRG REALTY LLC%GARY PIRES 120 LAKESHORE DR #535 NORTH PALM BEACH, FL 393 CRESCENT AVE	33408	608100 461200 1069300	2166402	2166402 00 2166402	521284 521284 1042568	557105 566729 1123834	541600 541600 1083200
205 3 000000	125X263 F1S1G .7547	2	JUNTA, ALBERT & MARTHA (W) 387 CRESCENT AVE WYCKOFF, N J 387 CRESCENT AVE	07481	435400 72200 507600	1028398 W1	1028398 -25000 1003398	241205 241205 482410	258210 262778 520988	250800 250800 501600
205 4 000000	125X259 2SF2G-SPL .7432	2	FORNADEL, PAUL W & COLL, MARGARET M 381 CRESCENT AVENUE WYCKOFF, NJ 381 CRESCENT AVE	07481	435400 499100 934500	1893297	1893297 00 1893297	455569 455569 911138	486875 495284 982159	473300 473300 946600
205 5 000000	128X253 F1S2G .7434	2	SEDLACK III, JOHN & KATHERINE MARY 377 CRESCENT AVE WYCKOFF, NJ 377 CRESCENT AVE	07481 R25 3	438500 308600 747100	1513625	1513625 00 1513625	364212 364211 728423	389239 395963 785202	378400 378400 756800
205 6 000000	125X252 F1S2G .7231	2	DABROWSKI, JANUSZ & HALINA 369 CRESCENT AVE WYCKOFF, NJ 369 CRESCENT AVE	07481 R25 3	435400 279800 715200	1448995	1448995 00 1448995	348660 348660 697320	372619 379056 751675	362200 362200 724400
205 7 000000	124X262 F1S2G .7458	2	BEHAN, WILLIAM M & ELLEN R 365 CRESCENT AVE WYCKOFF, NJ 365 CRESCENT AVE	07481 RA25 3	410200 208700 618900	1253891	1253891 00 1253891	301714 301714 603428	322447 328016 650463	313500 313500 627000
205 8.01	60X278 IRR F2S2G .0000	2	HUNT, RYAN M & ALEXANDRA N 355 CRESCENT AVENUE WYCKOFF, NJ 355 CRESCENT AVE	07481	407900 430200 838100	1697991	1697991 00 1697991	408574 408574 817148	436650 444193 880843	424500 424500 849000
205 8.02	265X246 F2S2G 1.4966	2	LUNDVALL, KATHERINE G TRSTES/ETAL 345 CRESCENT AVE WYCKOFF, NJ 345 CRESCENT AVE	07481	568400 540200 1108600	2246024	2246024 00 2246024	540443 540442 1080885	577581 587558 1165139	561500 561500 1123000
205 8.03	118X276 F2S2G-P .7477	2	SHOTMEYER III, HENRY J & JULIE A 337 CRESCENT AVE WYCKOFF, NJ 337 CRESCENT AVE	07481	428100 1821400 2249500	4557487	4557487 00 4557487	1096632 1096631 2193263	1171990 1192234 2364224	1139400 1139400 2278800
205 9 000000	175X305 2SFB-AG 1.2253	2	SANDER, RONALD & DANIA 333 CRESCENT AVE WYCKOFF, NJ 333 CRESCENT AVE	07481	419400 410300 829700	1680972	1680972 00 1680972	404479 404479 808958	432274 439740 872014	420200 420200 840400
205 10 000000	150X205 F1S2G .7059	2	SEVINC-TURNER, KISNET (ETAL) 354 DRAKE ROAD WYCKOFF, NJ 354 DRAKE RD	07481	479800 228800 708600	1435624	1435624 00 1435624	345443 345442 690885	369181 375558 744739	358900 358900 717800

11087600

22463478

00

25000

22438478

10797915

11640563

11218800

Block No. Lot No. Qualification Account No.	Land Dimensions Building Description Additional Lots Acreage	Prop. Class	Owner's Name Address City State Property Location	Billing Code Zip Code	Land Improvement Exemption Net Total	2025 Property Tax Special Dist	2025 Total Tax Deduction Net Tax	Amt.Billed 2025 1st Q 2nd Q Total	2nd Half 2025 3rd Q 4th Q Total	Preliminary 2026 Tax 1st Q 2nd Q Total
205 11 000000	200X150 F1S2G .6887	2	SCHULZE, SASCHA&ROLDAN, VANESSA 362 DRAKE ROAD WYCKOFF, NJ 362 DRAKE RD	07481	540000 283400 823400	1668208	1668208 00 1668208	401408 401407 802815	428992 436401 865393	417100 417100 834200
205 12 000000	125X200 F1S2G .5739	2	GUTIERREZ, CHRISTIAN ETAL 328 PINE ST WYCKOFF, NJ 328 PINE ST	07481	477500 195200 672700	1362890	1362890 00 1362890	327942 327941 655883	350477 356530 707007	340700 340700 681400
205 13 000000	135X198 F1S2G .6136	2	SIENKIEWICZ, JON 334 PINE ST WYCKOFF, NJ 334 PINE ST	07481	487200 215700 702900	1424075	1424075 00 1424075	342664 342664 685328	366211 372536 738747	356000 356000 712000
205 14 000000	116X245 F1S2G .6524	2	DOUGHAN, JOSEPH T. & CHERYL A. 335 PINE ST WYCKOFF, NJ 335 PINE ST	07481 R25 3	467600 206700 674300	1366132	1366132 00 1366132	328722 328721 657443	351310 357379 708689	341500 341500 683000
205 15 000000	125X227 F1S2G .6514	2	DAU, FREDERICK W & ANN E 329 PINE ST WYCKOFF, N J 329 PINE ST	07481	477500 186700 664200	1345669	1345669 00 1345669	323798 323797 647595	346048 352026 698074	336400 336400 672800
205 16 000000	125X221 F1S2G .6342	2	LORETUCCI, DOUGLAS S&MAZZA, DANIELLE 323 PINE ST WYCKOFF, NJ 323 PINE ST	07481 R25 3	477500 226700 704200	1426709	1426709 00 1426709	343298 343297 686595	366888 373226 740114	356700 356700 713400
205 17 000000	125X216 F1S2G .6198	2	DI MAURO, JAMES & TANYA 317 PINE ST WYCKOFF, N.J. 317 PINE ST	07481 R25 3	477500 260700 738200	1495593	1495593 00 1495593	359873 359872 719745	384602 391246 775848	373900 373900 747800
205 18 000000	125X210 F1S2G .6026	2	AVERSA, JAMES J & KIMBERLY JORDAN- 311 PINE ST WYCKOFF, NJ 311 PINE ST	07481 R25 3	477500 421800 899300	1821982	1821982 00 1821982	438409 438409 876818	468535 476629 945164	455500 455500 911000
205 19 000000	125X206 F1S2G .5911	2	ASCOLESE, GARY M & MARGUERITE 305 PINE ST WYCKOFF, N J 305 PINE ST	07481 R25 3	477500 220000 697500	1413135	1413135 00 1413135	340032 340031 680063	363398 369674 733072	353300 353300 706600
205 20 000000	125X203 F1S2G-P .5825	2	GROGAN, JANICE (TRSTE IRREVOC ESTATE) 299 PINE ST WYCKOFF, NJ 299 PINE ST	07481	477500 269900 747400	1514232	1514232 00 1514232	364358 364357 728715	389396 396121 785517	378600 378600 757200
205 21 000000	125X201 F1S2G .5768	2	WORTMAN, HAIM & ERIKA CONNOLLY- 293 PINE ST WYCKOFF, NJ 293 PINE ST	07481 R25 3	477500 211300 688800	1395509	1395509 00 1395509	335790 335790 671580	358865 365064 723929	348900 348900 697800
205 22 000000	125X200 F1S2G .5739	2	DRESHER, AARON C&CARLEY AMANDA 287 PINE ST WYCKOFF, NJ 287 PINE ST	07481	453600 253500 707100	1432585	1432585 00 1432585	344712 344711 689423	368399 374763 743162	358100 358100 716200
205 23 000000	124X200 F1S2G .5693	2	CANOVA, RICHARD G & NANCY N 281 PINE ST WYCKOFF, N.J. 281 PINE ST	07481	452600 192800 645400	1307580	1307580 00 1307580	314633 314632 629265	336254 342061 678315	326900 326900 653800
205 24 000000	115X231 F1S2G .6098	2	HUH, CHANG S & JINA 275 PINE ST WYCKOFF, NJ 275 PINE ST	07481 R25 3	443200 178300 621500	1259159	1259159 00 1259159	302982 302981 605963	323802 329394 653196	314800 314800 629600

Block No. Lot No. Qualification Account No.	Land Dimensions Building Description Additional Lots Acreage	Prop. Class	Owner's Name Address City State Property Location	Billing Code Zip Code	Land Improvement Exemption Net Total	2025 Property Tax Special Dist	2025 Total Tax Deduction Net Tax	Amt.Billed 2025 1st Q 2nd Q Total	2nd Half 2025 3rd Q 4th Q Total	Preliminary 2026 Tax 1st Q 2nd Q Total
205 25 000000	123X199 F1S2G .5619	2	GOTTHARDT, JENA & BRIAN 357 RODNEY RD WYCKOFF, NJ 357 RODNEY RD	07481	474100 206800 680900	1379503	1379503 00 1379503	331939 331939 663878	354749 360876 715625	344900 344900 689800
205 26 000000	128X200 F1S2G .5877	2	MORO, RAFFAELEA & MARY KAY 361 RODNEY RD WYCKOFF, NJ 361 RODNEY RD	07481	480800 307000 787800	1596083	1596083 00 1596083	384053 384052 768105	410444 417534 827978	399000 399000 798000
205 27 000000	131X192 F1S2G .5774	2	CONKLIN JR, BRUCE & HAGY, LIANN L 365 RODNEY ROAD WYCKOFF, NJ 365 RODNEY RD	07481	481500 230600 712100	1442715	1442715 00 1442715	347149 347149 694298	371004 377413 748417	360700 360700 721400
205 28 000000	135X196 F1S2G .6074	2	KIM, TAE JOON & JEONG AH YOON 369 RODNEY RD WYCKOFF, NJ 369 RODNEY RD	07481	487200 218700 705900	1430153	1430153 00 1430153	344127 344126 688253	367774 374126 741900	357500 357500 715000
205 29 000000	120X210 F1S2G .5785	2	ABMA, SAM&ANNA 371 RODNEY RD WYCKOFF, NJ 371 RODNEY RD	07481	424800 228300 653100	1323181	1323181 00 1323181	318387 318386 636773	340265 346143 686408	330800 330800 661600
205 30.01 000000	92X346 IRR 2.5SF3G .0000	2	SCHNEIDER, KIRK P 102 KAITLYN LANE WYCKOFF, NJ 102 KAITLYN LANE	07481	470000 930000 1400000	2836400	2836400 00 2836400	682500 682500 1365000	729400 742000 1471400	709100 709100 1418200
205 30.02 000000	177X226 IRR 2.5SF3AG .0000	2	JOUDEH, RAMMY&RASMIA 106 KAITLYN LN WYCKOFF, NJ 106 KAITLYN LANE	07481	594100 1205900 1800000	3646800	3646800 00 3646800	877500 877500 1755000	937800 954000 1891800	911700 911700 1823400
205 31 000000	124X185 F1S2G .5266	2	JEONG, CHARIS YOUNGJOO ETAL 103 KAITLYN LN WYCKOFF, NJ 103 KAITLYN LN	07481	425400 398900 824300	1670032	1670032 00 1670032	401847 401846 803693	429460 436879 866339	417500 417500 835000
205 32.01 000000	4.47 ACRES F2S2G 4.4700	15C	TOWNSHIP OF WYCKOFF SCOTT PLAZA WYCKOFF, NJ 380 GODWIN AVE	07481	*EXEMPT*	00	00 00 00	00 00 00	00 00 00	00 00 00
205 33.02 000000	132X205 2SFAG .6212	2	ZACCONE, JON F.JR. & HEIDI S. 796 WYCKOFF AVE. WYCKOFF, NJ 796 WYCKOFF AVENUE	07481	388200 466200 854400	1731014	1731014 00 1731014	416520 416520 833040	445143 452831 897974	432800 432800 865600
205 33.03 000000	132X202 F1S2G .6121	2	NERSESIAN, ALEXIS & RICHARD & ROSE 790 WYCKOFF AVE WYCKOFF, NJ 790 WYCKOFF AVENUE	07481 RA25 3	391800 459100 850900	1723923	1723923 00 1723923	414814 414814 829628	443319 450976 894295	431000 431000 862000
205 35 000000	117X200 IRR F1S2G .0000	2	LOTA, JANINA S 297 JOSHUA LN WYCKOFF, NJ 297 JOSHUA LANE	07481 R25 3	461300 498600 959900	1944757	1944757 00 1944757	467952 467951 935903	500108 508746 1008854	486200 486200 972400
205 36 000000	132X194 F2S3G .5879	2	SHAHINIAN, SETA ARAZ & PAUL 289 JOSHUA LANE WYCKOFF, NJ 289 JOSHUA LANE	07481 RA25 3	482600 639900 1122500	2274185	2274185 00 2274185	547219 547219 1094438	584823 594924 1179747	568500 568500 1137000
205 37 000000	125X200 F2S3G .5739	2	KHAN, IRFAN ASHRAF & JOVERIA ASIF 273 JOUSHA LN WYCKOFF, NJ 273 JOSHUA LANE	07481 R25 3	477500 810500 1288000	2609488	2609488 00 2609488	627900 627900 1255800	671048 682640 1353688	652400 652400 1304800

12639800

25608234

00

00

25608234

12323809

13284425

12804200

Block No. Lot No. Qualification Account No.	Land Dimensions Building Description Additional Lots Acreage	Prop. Class	Owner's Name Address City State Property Location	Billing Code Zip Code	Land Improvement Exemption Net Total	2025 Property Tax Special Dist	2025 Total Tax Deduction Net Tax	Amt.Billed 2025 1st Q 2nd Q Total	2nd Half 2025 3rd Q 4th Q Total	Preliminary 2026 Tax 1st Q 2nd Q Total
205 38	146X200 F2S3G .6703	2	PARK (ETAL), JIN WOO 267 JOSHUA LN WYCKOFF, NJ 267 JOSHUA LANE	07481 R25 3	450500 602000 1052500	2132365	2132365 00 2132365	513094 513094 1026188	548353 557824 1106177	533100 533100 1066200
205 39	167X150 .5751	2	SCHNEIDER, WARREN & BETH 266 JOSHUA LN WYCKOFF, NJ 266 JOSHUA LANE	07481 R25 3	481700 718300 1200000	2431200	2431200 00 2431200	585000 585000 1170000	625200 636000 1261200	607800 607800 1215600
205 40	167X150 .5751	2	JENSEN, KEVIN & JESSICA 272 JOSHUA LN WYCKOFF, NJ 272 JOSHUA LANE	07481 RA25 3	507000 761200 1268200	2569373	2569373 00 2569373	618248 618247 1236495	660732 672146 1332878	642300 642300 1284600
205 41	179X150 .6164	2	YUZUK, NICOLE & BOVE, JOSEPH 278 JOSHUA LANE WYCKOFF, NJ 278 JOSHUA LANE	07481 R25 3	519000 800600 1319600	2673510	2673510 00 2673510	643305 643305 1286610	687512 699388 1386900	668400 668400 1336800
205 42	172X169 .6673	2	HANNA, JOHN M & MADOUNA 282 JOSHUA LANE WYCKOFF, NJ 282 JOSHUA LANE	07481 R25 3	517200 701500 1218700	2469086	2469086 00 2469086	594117 594116 1188233	634943 645910 1280853	617300 617300 1234600
205 43	167X150 F2S3G .5751	2	JALINOS, GEORGE & GINETTE 288 JOSHUA LANE WYCKOFF, NJ 288 JOSHUA LANE	07481 R25 3	507000 675800 1182800	2396353	2396353 00 2396353	576615 576615 1153230	616239 626884 1243123	599100 599100 1198200
205 44	134X180 IRR .0000	2	ZONERAICH, DAVY & AMANDA 296 JOSHUA LANE WYCKOFF, NJ 296 JOSHUA LANE	07481 RA25 3	448700 505600 954300	1933412	1933412 00 1933412	465222 465221 930443	497190 505779 1002969	483400 483400 966800
206 2 000000	128X200 F2S2G .5877	2	KAUFMAN, STEVEN & ROSALIND 310 BROOKSIDE AVE WYCKOFF, N.J. 310 BROOKSIDE AVE	07481 RA25 3	442500 332200 774700	1569542	1569542 00 1569542	377667 377666 755333	403619 410590 814209	392400 392400 784800
206 3 000000	130X200 .5969	2	GOLDSTEIN, STEVEN & MICHELLE 345 MEADOWBROOK RD WYCKOFF, N.J. 345 MEADOWBROOK RD	07481 R25 3	444600 251800 696400	1410906	1410906 00 1410906	339495 339495 678990	362825 369091 731916	352700 352700 705400
206 4 000000	125X200 F1S2G P .5739	2	MENDEZ, ANGEL & MADELINE 343 MEADOWBROOK ROAD WYCKOFF, NJ 343 MEADOWBROOK RD	07481	462500 419400 881900	1786729	1786729 00 1786729	429927 429926 859853	459470 467406 926876	446700 446700 893400
206 5 000000	125X200 F1S2G .5739	2	WILSON, KAREN A&KATHY J 341 MEADOWBROOK RD WYCKOFF, NJ 341 MEADOWBROOK RD	07481	462500 200000 662500	1342225	1342225 00 1342225	322969 322969 645938	345163 351124 696287	335600 335600 671200
206 6 000000	125X200 F1S2G .5739	2	PRESSLEY, CHRISTOPHER ETAL 339 MEADOWBROOK RD WYCKOFF, NJ 339 MEADOWBROOK RD	07481	462500 427500 890000	1803140	1803140 00 1803140	433875 433875 867750	463690 471700 935390	450800 450800 901600
206 7 000000	125X200 F1S2G .5739	2	MARKOULIS (ETAL), DIMITRI J 337 MEADOWBROOK RD WYCKOFF, NJ 337 MEADOWBROOK RD	07481	462500 238900 701400	1421036	1421036 00 1421036	341933 341932 683865	365430 371741 737171	355300 355300 710600
206 8 000000	169X213 F1S2G P .8264	2	ERVIN, BRANDY 335 MEADOWBROOK RD WYCKOFF, NJ 335 MEADOWBROOK RD	07481	510900 226600 737500	1494175	1494175 00 1494175	359532 359531 719063	384238 390874 775112	373500 373500 747000

13540500

27433052

00

00

27433052

13201991

14231061

13716800

Block No. Lot No. Qualification Account No.	Land Dimensions Building Description Additional Lots Acreage	Prop. Class	Owner's Name Address City State Property Location	Billing Code Zip Code	Land Improvement Exemption Net Total	2025 Property Tax Special Dist	2025 Total Tax Deduction Net Tax	Amt.Billed 2025 1st Q 2nd Q Total	2nd Half 2025 3rd Q 4th Q Total	Preliminary 2026 Tax 1st Q 2nd Q Total
206 9 000000	182X219 F1S2G P .9150	2	GILETTA, BERNARD M & SIGRUN M 333 MEADOWBROOK RD WYCKOFF, NJ 333 MEADOWBROOK RD	07481	525200 276600 801800	1624447	1624447 00 1624447	390878 390877 781755	417738 424954 842692	406100 406100 812200
206 10 000000	126X197 F1S2G P .5698	2	FIELDS, JOSEPH & AMY 331 MEADOWBROOK RD WYCKOFF, NJ 331 MEADOWBROOK RD	07481 RA25 4	462300 265100 727400	1473712	1473712 00 1473712	354608 354607 709215	378976 385521 764497	368400 368400 736800
206 11 000000	125X199 F1S2G .5711	2	NIDOWICZ, ARLENE & MARK 329 MEADOWBROOK RD WYCKOFF, NJ 329 MEADOWBROOK RD	07481 R25 4	438200 273200 711400	1441296	1441296 00 1441296	346808 346807 693615	370640 377041 747681	360300 360300 720600
206 12 000000	125X200 2SF3G .5739	2	FOX, JASON & AMY B 327 MEADOWBROOK RD WYCKOFF, NJ 327 MEADOWBROOK RD	07481	439400 1238900 1678300	3400236	3400236 00 3400236	818172 818171 1636343	874394 889499 1763893	850100 850100 1700200
206 13 000000	125X200 F1S3G-P .5739	2	KORNEY, JOHN F & PATRICIA M 325 MEADOWBROOK RD WYCKOFF, NJ 325 MEADOWBROOK RD	07481	462500 193600 656100	1329259	1329259 00 1329259	319849 319849 639698	341828 347733 689561	332300 332300 664600
206 14 000000	125X200 F1S2G .5739	2	MAZOR, JOHN E (V) & PATRICIA B 323 MEADOWBROOK RD WYCKOFF, N.J. 323 MEADOWBROOK RD	07481	462500 321400 783900	1588181 v1	1588181 -25000 1563181	375902 375901 751803	402162 409216 811378	390800 390800 781600
206 15 000000	125X200 2SF2G .5739	2	MCCAHL, BRENDAN R & KATHERINE 81 BARRETT LANE WYCKOFF, NJ 81 BARRETT LA	07481 R25 4	462500 380400 842900	1707715	1707715 00 1707715	410914 410914 821828	439151 446736 885887	426900 426900 853800
206 16 000000	125X200 F2S2G .5739	2	GOLDBERG, NEIL & ERIN 85 BARRETT LN WYCKOFF, NJ 85 BARRETT LA	07481 RA25 4	462500 297900 760400	1540570	1540570 00 1540570	370695 370695 741390	396169 403011 799180	385100 385100 770200
206 17 000000	125X200 F2S2G .5739	2	GILMARTIN, RAYMOND V & JANICE A 89 BARRETT LA WYCKOFF, N J 89 BARRETT LA	07481 RA25 4	439400 457300 896700	1816714	1816714 00 1816714	437142 437141 874283	467181 475250 942431	454200 454200 908400
206 18 000000	125X200 F2S2G .5739	2	SMITH, DEWITT & LISA 93 BARRETT LANE WYCKOFF, NJ 93 BARRETT LA	07481 R25 4	439400 327900 767300	1554550	1554550 00 1554550	374059 374059 748118	399763 406669 806432	388600 388600 777200
206 19 000000	125X200 F1S2G .5739	2	VENEZIA, MICHAEL & MELANIE 97 BARRETT LANE WYCKOFF, NJ 97 BARRETT LA	07481	462500 229000 691500	1400979	1400979 00 1400979	337107 337106 674213	360272 366494 726766	350200 350200 700400
206 20 000000	125X200 F2S2G .5739	2	BONO, JASON & JENNIFER 101 BARRETT LANE WYCKOFF, NJ 101 BARRETT LA	07481	462500 274700 737200	1493567	1493567 00 1493567	359385 359385 718770	384081 390716 774797	373400 373400 746800
206 21 000000	125X200 F2S2G .5739	2	MCGUIRE, BRENDAN & KRISTA 105 BARRETT LN WYCKOFF, NJ 105 BARRETT LA	07481 RA25 4	462500 418400 880900	1784703	1784703 00 1784703	429439 429439 858878	458949 466876 925825	446200 446200 892400
206 22 000000	125X200 F2S2G P .5739	2	ZAZISKI, MARK & EMILY D 109 BARRETT LANE WYCKOFF, NJ 109 BARRETT LA	07481 RA25 3	462500 342100 804600	1630120	1630120 00 1630120	392243 392242 784485	419197 426438 845635	407500 407500 815000

11740400

23786049

00

25000

23761049

11434394

12326655

11880200

Block No. Lot No. Qualification Account No.	Land Dimensions Building Description Additional Lots Acreage	Prop. Class	Owner's Name Address City State Property Location	Billing Code Zip Code	Land Improvement Exemption Net Total	2025 Property Tax Special Dist	2025 Total Tax Deduction Net Tax	Amt.Billed 2025 1st Q 2nd Q Total	2nd Half 2025 3rd Q 4th Q Total	Preliminary 2026 Tax 1st Q 2nd Q Total
206 23 000000	125X200 F2S2G-P .5739	2	DONOHUE, EDWARD B & STEPHANIE 113 BARRETT LA WYCKOFF, N.J. 113 BARRETT LA	07481	462500 367600 830100	1681783	1681783 00 1681783	404674 404674 809348	432482 439953 872435	420400 420400 840800
206 24 000000	210X200 F2S2G .9642	2	POLETTI, JOHANNA C. 117 BARRETT LANE WYCKOFF, NJ 117 BARRETT LA	07481	556000 330300 886300	1795644	1795644 00 1795644	432072 432071 864143	461762 469739 931501	448900 448900 897800
206 25 000000	125X200 F2S2G-P .5739	2	HANSON, MARIE 108 BARRETT LA WYCKOFF, N.J. 108 BARRETT LA	07481 R25 3	462500 309600 772100	1564275	1564275 00 1564275	376399 376399 752798	402264 409213 811477	391100 391100 782200
206 26 000000	129X200 F2S2G P .5923	2	LIQUORI, THOMAS & VICKIE 53 KRYSCH LANE WYCKOFF, NJ 53 KRYSCH LA	07481	466900 511000 977900	1981225	1981225 00 1981225	476727 476726 953453	509486 518286 1027772	495300 495300 990600
206 27 000000	123X275 F2S2G .7765	2	RUTIGLIANO, GIOVANNI & ATHENA 49 KRYSCH LN WYCKOFF, NJ 49 KRYSCH LA	07481	466500 327000 793500	1607631	1607631 00 1607631	386832 386831 773663	413414 420554 833968	401900 401900 803800
206 28 000000	148X214 F2S2G .7271	2	KLUTHE, ROBERT C. & BARBARA J. 45 KRYSCH LANE WYCKOFF, NJ 45 KRYSCH LA	07481 RA25 3	487800 265200 753000	1525578	1525578 00 1525578	367088 367087 734175	392313 399090 791403	381400 381400 762800
206 29 000000	130X200 F2S1G .5969	2	VAN DOORNE, STEFAN R ETAL 290 CRESCENT AVE WYCKOFF, NJ 290 CRESCENT AVE	07481 R25 3	421200 690800 1112000	2252912	2252912 00 2252912	542100 542100 1084200	579352 589360 1168712	563200 563200 1126400
206 30 000000	169X217 IRR F2S2G .0000	2	EDWARDS, JONATHAN D (ETAL) 298 CRESCENT AVENUE WYCKOFF, NJ 298 CRESCENT AVE	07481	461100 260500 721600	1461962	1461962 00 1461962	351780 351780 703560	375954 382448 758402	365500 365500 731000
206 31 000000	96X274 IRR F2S2G .0000	2	NACCO, JOHN G%CHARTER CONSULTANTS PO BOX 5504 ATT:J ZADRA PARSIPPANY, NJ 302 CRESCENT AVE	07054 R25 3	418000 261000 679000	1375654	1375654 00 1375654	331013 331012 662025	353759 359870 713629	343900 343900 687800
206 34.02	292X246 2SF3G-P 1.6490	2	BRAEN, SCOTT 334 CRESCENT AVE WYCKOFF, NJ 334 CRESCENT AVE	07481 RA25 3	581600 1806800 2388400	4838898	4838898 00 4838898	1164345 1164345 2328690	1244357 1265851 2510208	1209700 1209700 2419400
206 34.03	181X231 NEW HOUSE .9598	2	PUCCIO, FREDERICK & KAREN 340 CRESCENT AVE WYCKOFF, NJ 340 CRESCENT AVE	07481 3	471700 1028300 1500000	3039000	3039000 00 3039000	731250 731250 1462500	781500 795000 1576500	759800 759800 1519600
206 35 000000	111X258 F2S2G .6574	2	GERAGHTY, JAMES & ANDREA 112 BARRETT LA WYCKOFF, N J 112 BARRETT LA	07481	452700 307400 760100	1539963	1539963 00 1539963	370549 370549 741098	396012 402853 798865	385000 385000 770000
206 36 000000	155X167 F1S3G .5942	2	HOOVER, DOUGLAS E & IRENE S 122 BARRETT LN WYCKOFF, NJ 122 BARRETT LA	07481	484700 274300 759000	1537734 V1	1537734 -25000 1512734	363763 363762 727525	389189 396020 785209	378200 378200 756400
206 37 000000	144X176 2SF3G .5818	2	FRIEDMAN ROBIN AL 310 CRESCENT AVE WYCKOFF, NJ 310 CRESCENT AVE	07481	428600 609500 1038100	2103191	2103191 00 2103191	506074 506074 1012148	540850 550193 1091043	525800 525800 1051600

13971100

28305450

00

25000

28280450

13609326

14671124

14140200

Block No. Lot No. Qualification Account No.	Land Dimensions Building Description Additional Lots Acreage	Prop. Class	Owner's Name Address City State Property Location	Billing Code Zip Code	Land Improvement Exemption Net Total	2025 Property Tax Special Dist	2025 Total Tax Deduction Net Tax	Amt.Billed 2025 1st Q 2nd Q Total	2nd Half 2025 3rd Q 4th Q Total	Preliminary 2026 Tax 1st Q 2nd Q Total
206 38	135X189 F2S2G .5857	2	MOSCO, JEANNINE & JEFFREY 316 CRESCENT AVE WYCKOFF, NJ 316 CRESCENT AVE	07481	399000 308600 707600	1433598	1433598 00 1433598	344955 344955 689910	368660 375028 743688	358400 358400 716800
206 39	135X190 F2S2G .5888	2	DOYLE, JAMES M & CAROL 320 CRESCENT AVENUE WYCKOFF, NJ 320 CRESCENT AVE	07481	400200 285400 685600	1389026	1389026 00 1389026	334230 334230 668460	357198 363368 720566	347300 347300 694600
206 40	136X190 F1S2G-P .5932	2	NETZEL, ROBERT 328 CRESCENT AVE WYCKOFF, NJ 328 CRESCENT AVE	07481 RA25 3	401100 223700 624800	1265845	1265845 00 1265845	304590 304590 609180	325521 331144 656665	316500 316500 633000
206 41	113X236 F2S2G .6122	2	PARRILLA, KIERAN M 125 BARRETT LN WYCKOFF, NJ 125 BARRETT LA	07481 RA25 3	449300 304200 753500	1526591	1526591 00 1526591	367332 367331 734663	392574 399354 791928	381600 381600 763200
206 42	149X170 F2S2G .5815	2	DELONG JR, GARY R & LAUREN 121 BARRETT LANE WYCKOFF, NJ 121 BARRETT LA	07481 RA25 3	480000 446500 926500	1877089	1877089 00 1877089	451669 451669 903338	482707 491044 973751	469300 469300 938600
206 43	125X244 F1.5S2G .7002	2	PURWIN, STEVEN J & PEGGY A 330 BROOKSIDE AVE WYCKOFF, NJ 330 BROOKSIDE AVE	07481	439400 326200 765600	1551106	1551106 00 1551106	373230 373230 746460	398878 405768 804646	387800 387800 775600
206 44	125X214 F1S2G-P .6141	2	SEIFERT, THOMAS & ROSEMARY 329 WINDHAM CT WYCKOFF, NJ 329 WINDHAM CT	07481	462500 331400 793900	1608441	1608441 00 1608441	387027 387026 774053	413622 420766 834388	402100 402100 804200
206 45	159X168 F1S2G .6132	2	O'NEILL SR, JOHN J & IMELDA 323 WINDHAM CT WYCKOFF, NJ 323 WINDHAM CT	07481	488800 476800 965600	1956306	1956306 00 1956306	470730 470730 941460	503078 511768 1014846	489100 489100 978200
206 46	122X210 F2S2G .5882	2	THIELKE, JOHN K JR & ANN E 319 WINDHAM CT WYCKOFF, NJ 319 WINDHAM CT	07481	459200 498500 957700	1940300	1940300 00 1940300	466879 466879 933758	498962 507580 1006542	485100 485100 970200
206 47	177X152 F2S2G .6176	2	AZZOLINO, MONICA L. 315 WINDHAM CT. WYCKOFF, NJ 315 WINDHAM CT	07481 RA25 3	502000 369300 871300	1765254	1765254 00 1765254	424759 424759 849518	453947 461789 915736	441300 441300 882600
206 48	167X147 F2S2G-P .5636	2	PARKER, TRACY 309 WINDHAM COURT WYCKOFF, NJ 309 WINDHAM CT	07481	490300 353700 844000	1709944	1709944 00 1709944	411450 411450 822900	439724 447320 887044	427500 427500 855000
206 49	173X160 F1S2G .6354	2	MCGOVERN, BRIAN & TRACEY 305 WINDHAM CT WYCKOFF, NJ 305 WINDHAM CT	07481	501500 406600 908100	1839811	1839811 00 1839811	442699 442699 885398	473120 481293 954413	460000 460000 920000
206 50	95X290 F2S2G .6325	2	SCHEPISI, JOSEPHINE K TRSTE 306 WINDHAM CT WYCKOFF, NJ 306 WINDHAM CT	07481	412500 458400 870900	1764443	1764443 00 1764443	424564 424564 849128	453739 461576 915315	441100 441100 882200
206 51	125X228 F2S2G-P .6543	2	FWLER, DAVID & ANASTASIA 310 WINDHAM CT WYCKOFF, NJ 310 WINDHAM CT	07481	462500 697400 1159900	2349957	2349957 00 2349957	565452 565451 1130903	604308 614746 1219054	587500 587500 1175000

11835000

23977711

00

00

23977711

11539129

12438582

11989200

Block No. Lot No. Qualification Account No.	Land Dimensions Building Description Additional Lots Acreage	Prop. Class	Owner's Name Address City State Property Location	Billing Code Zip Code	Land Improvement Exemption Net Total	2025 Property Tax Special Dist	2025 Total Tax Deduction Net Tax	Amt.Billed 2025 1st Q 2nd Q Total	2nd Half 2025 3rd Q 4th Q Total	Preliminary 2026 Tax 1st Q 2nd Q Total
206 52	220X196 F2S2G - P .9899	2	ENGLERT, MARK H & KATHLEEN B 318 WINDHAM CT WYCKOFF, NJ 318 WINDHAM CT	07481 RA25 3	468900 324200 793100	1606821	1606821 00 1606821	386637 386636 773273	413205 420343 833548	401700 401700 803400
206 53	125X382 F1S2G 1.0962	2	GROSFELT, RICHARD A & ELLEN S 326 WINDHAM CT WYCKOFF, NJ 326 WINDHAM CT	07481	480000 280100 760100	1539963	1539963 00 1539963	370549 370549 741098	396012 402853 798865	385000 385000 770000
206 54	125X200 F1S2G .5739	2	DE MARINO, ANIELLO & JAN 314 BROOKSIDE AVE WYCKOFF, NJ 314 BROOKSIDE AVE	07481 RA25 3	439400 262800 702200	1422657	1422657 00 1422657	342323 342322 684645	365846 372166 738012	355700 355700 711400
206 55	125X200 F2S2G .5739	2	FINKELSTEIN, JASON R & CHRISTINA MARIE 336 WINDHAM CT WYCKOFF, NJ 336 WINDHAM CT	07481	439400 280400 719800	1458315	1458315 00 1458315	350903 350902 701805	375016 381494 756510	364600 364600 729200
207 1 000000	127X196 F1S2G .5714	2	HOOK, ROBERT P & DEBORAH M 286 BROOKSIDE AVENUE WYCKOFF, N.J. 286 BROOKSIDE AVE	07481 R25 2	440300 179900 620200	1256525	1256525 00 1256525	302348 302347 604695	323124 328706 651830	314100 314100 628200
207 2 000000	129X193 F1S2G P .5716	2	RIGHTHAND, BARBARA JO 339 BLUE HILL TERR WYCKOFF, NJ 339 BLUE HILL TER	07481	464300 231900 696200	1410501	1410501 00 1410501	339398 339397 678795	362720 368986 731706	352600 352600 705200
207 3 000000	125X201 F1S2G-P .5768	2	PANAYOS, MICHAEL & JUDY 337 BLUE HILL TERR WYCKOFF, NJ 337 BLUE HILL TER	07481	462500 357000 819500	1660307	1660307 00 1660307	399507 399506 799013	426960 434334 861294	415100 415100 830200
207 4 000000	125X209 F1S2G P .5997	2	VANDERBECK, KELLY H & LAUREN 335 BLUE HILL TER WYCKOFF, NJ 335 BLUE HILL TER	07481	439400 331200 770600	1561236	1561236 00 1561236	375668 375667 751335	401483 408418 809901	390300 390300 780600
207 5 000000	108X213 F1S2G .5281	2	SCHNEIDER, ANDREW & CRISTINA 333 BLUE HILL TERR WYCKOFF, NJ 333 BLUE HILL TER	07481 R25 2	421600 221100 642700	1302110	1302110 00 1302110	313317 313316 626633	334847 340630 675477	325500 325500 651000
207 6 000000	143X167 F1S2G .5482	2	TRAITZ, ROBERT & GAIL E. 331 BLUE HILL TERRACE WYCKOFF, NEW JERSEY 331 BLUE HILL TER	07481 R25 2	448700 268900 717600	1453858	1453858 00 1453858	349830 349830 699660	373870 380328 754198	363500 363500 727000
207 7 000000	152X167 F1S2G .5827	2	RUSH, CAROL R & WILLIAM T 332 MEADOWBROOK RD WYCKOFF, NJ 332 MEADOWBROOK RD	07481	457500 204300 661800	1340807	1340807 00 1340807	322628 322627 645255	344798 350754 695552	335200 335200 670400
207 8 000000	129X200 F2S3G .5923	2	MALKE, GEORGE & NADA 334 MEADOWBROOK RD WYCKOFF, NJ 334 MEADOWBROOK RD	07481 R25 2	466900 1008700 1475600	2989566	2989566 00 2989566	719355 719355 1438710	768788 782068 1550856	747400 747400 1494800
207 9 000000	125X200 F1S2G .5739	2	KANE, ROBERT J & CELESTE M 336 MEADOWBROOK RD WYCKOFF, NJ 336 MEADOWBROOK RD	07481	462500 261500 724000	1466824	1466824 00 1466824	352950 352950 705900	377204 383720 760924	366700 366700 733400
207 10 000000	125X200 F1S2G .5739	2	FRIEL, DANIEL P & MARGARET M 338 MEADOWBROOK RD WYCKOFF, NJ 338 MEADOWBROOK RD	07481 RA25 2	462500 353300 815800	1652811	1652811 00 1652811	397703 397702 795405	425032 432374 857406	413200 413200 826400

10919200

22122301

00

00

22122301

10646222

11476079

11061200

Block No. Lot No. Qualification Account No.	Land Dimensions Building Description Additional Lots Acreage	Prop. Class	Owner's Name Address City State Property Location	Billing Code Zip Code	Land Improvement Exemption Net Total	2025 Property Tax Special Dist	2025 Total Tax Deduction Net Tax	Amt.Billed 2025 1st Q 2nd Q Total	2nd Half 2025 3rd Q 4th Q Total	Preliminary 2026 Tax 1st Q 2nd Q Total
207 11 000000	125X200 F1S2G .5739	2	MARDULA, MARK J. & KATHLEEN M. 340 MEADOWBROOK RD WYCKOFF, NJ 340 MEADOWBROOK RD	07481	462500 222900 685400	1388620	1388620 00 1388620	334133 334132 668265	357094 363261 720355	347200 347200 694400
207 12 000000	127X196 F1S2G .5714	2	SHIRINIAN, GREGORY H & ABIGAIL L 290 BROOKSIDE AVE WYCKOFF, NJ 290 BROOKSIDE AVE	07481	440300 179600 619900	1255917	1255917 00 1255917	302202 302201 604403	322968 328546 651514	314000 314000 628000
207 13 000000	130X196 F2S2G .5849	2	COLLADO, FRANCISCO & MARIA 288 BROOKSIDE AVE WYCKOFF, N.J. 288 BROOKSIDE AVE	07481 R25 2	443400 198100 641500	1299679	1299679 00 1299679	312732 312731 625463	334222 339994 674216	324900 324900 649800
208 33 000000	118X271 F2S2G .7341	2	HARTMAN, BARRY JAY & PATRICIA HICKS 34 MANOR RD WYCKOFF, NJ 34 MANOR RD	07481	460700 460800 921500	1866959	1866959 00 1866959	449232 449231 898463	480102 488394 968496	466700 466700 933400
208 35 000000	138X107 F2S2G .3390	2	HOROWYTZ, MARK & RAE 290 MEADOWBROOK RD WYCKOFF, NJ 290 MEADOWBROOK RD	07481	445100 315700 760800	1541381	1541381 00 1541381	370890 370890 741780	396377 403224 799601	385300 385300 770600
208 36 000000	130X288 F1S2G .8595	2	BANEN, ELLIOTT A & MARY E 105 VAN BLARCOM LN WYCKOFF, NJ 105 VAN BLARCOM LA	07481 RA25 4	474500 491900 966400	1957926	1957926 00 1957926	471120 471120 942240	503495 512191 1015686	489500 489500 979000
208 37 000000	133X195 F1S2G .5954	2	MONTEMARANO, JAMES & NANCY 286 MEADOWBROOK RD WYCKOFF, N J 286 MEADOWBROOK RD	07481 RA25 4	470000 334700 804700	1630322	1630322 00 1630322	392292 392291 784583	419249 426490 845739	407600 407600 815200
208 38 000000	135X272 2SFBG .8430	2	MESSINEO, DOUG & SARAH 101 VAN BLARCOM LA WYCKOFF, NJ 101 VAN BLARCOM LA	07481	480300 1206700 1687000	3417862	3417862 00 3417862	822413 822412 1644825	878927 894110 1773037	854500 854500 1709000
208 41.01	99X286 F2S2G-P .6500	2	GRUNNER, EVAN S & ARLINE C REYNOSO- 95 VAN BLARCOM LN WYCKOFF, NJ 95 VAN BLARCOM LA	07481	438900 239600 678500	1374641	1374641 00 1374641	330769 330769 661538	353499 359604 713103	343700 343700 687400
208 42 000000	142X177 F2S2G .5770	2	HARA, RODNEY T. & MARILYN 282 MEADOWBROOK RD WYCKOFF, NJ 282 MEADOWBROOK RD	07481 RA25 4	474100 393400 867500	1757555	1757555 00 1757555	422907 422906 845813	451968 459774 911742	439400 439400 878800
208 44.01	85X335 IRR F1S2G .0000	2	JOUDEH, MICHAEL 89 VAN BLARCOM LN WYCKOFF, NJ 89 VAN BLARCOM LA	07481	429300 226600 655900	1328853	1328853 00 1328853	319752 319751 639503	341724 347626 689350	332200 332200 664400
208 45 000000	58X166 IRR F2S2G .0000	2	BERKELEY, PHILIP & SHERYL 278 MEADOWBROOK RD WYCKOFF, NJ 278 MEADOWBROOK RD	07481	466700 251200 717900	1454465	1454465 00 1454465	349977 349976 699953	374026 380486 754512	363600 363600 727200
208 46 000000	76X359 IRR F2.5B2BIG .0000	2	WEISS, JEFFREY & KIM 85 VAN BLARCOM LANE WYCKOFF, NJ 85 VAN BLARCOM LA	07481	452700 1175600 1628300	3298936	3298936 00 3298936	793797 793796 1587593	848344 862999 1711343	824700 824700 1649400
208 48 000000	60X370 IRR F1S1G-P .0000	2	HIGA, GEORGE & JANNA LEE 81 VAN BLARCOM LN WYCKOFF, NJ 81 VAN BLARCOM LA	07481	389100 156200 545300	1104778	1104778 00 1104778	265834 265834 531668	284101 289009 573110	276200 276200 552400

12180600

24677894

00

00

24677894

11876090

12801804

12339000

Block No. Lot No. Qualification Account No.	Land Dimensions Building Description Additional Lots Acreage	Prop. Class	Owner's Name Address City State Property Location	Billing Code Zip Code	Land Improvement Exemption Net Total	2025 Property Tax Special Dist	2025 Total Tax Deduction Net Tax	Amt.Billed 2025 1st Q 2nd Q Total	2nd Half 2025 3rd Q 4th Q Total	Preliminary 2026 Tax 1st Q 2nd Q Total
208 49 000000	131X192 F2S2G .5774	2	CONNELL, JOHN F 274 MEADOWBROOK RD WYCKOFF, NJ 274 MEADOWBROOK RD	07481	466500 210800 677300	1372210	1372210 00 1372210	330184 330184 660368	352873 358969 711842	343100 343100 686200
208 50 000000	130X193 F1S2G-P .5760	2	LIN, NAI TUN & LI-YI 270 MEADOWBROOK RD WYCKOFF, N.J. 270 MEADOWBROOK RD	07481 RA25 4	465400 206000 671400	1360256	1360256 00 1360256	327308 327307 654615	349800 355841 705641	340100 340100 680200
208 51 000000	228X347 F2S2G 1.8163	2	CASTELLUCCIO, GARY & CATHERINE A. 29 VAN BLARCOM LANE WYCKOFF, NJ 29 VAN BLARCOM LA	07481 RA25 4	598600 578900 1177500	2385615	2385615 00 2385615	574032 574031 1148063	613478 624074 1237552	596400 596400 1192800
208 52 000000	59X212 IRR F2S2G .0000	2	YOUNG, COURTNEY ELIZABETH 266 MEADOWBROOK RD WYCKOFF, NJ 266 MEADOWBROOK RD	07481	438300 311700 750000	1519500	1519500 00 1519500	365625 365625 731250	390750 397500 788250	379900 379900 759800
208 55.04	30X155 IRR F2S2G .0000	15C	TOWNSHIP OF WYCKOFF MEMORIAL TOWN HALL WYCKOFF, NJ MEADOWBROOK RD - REAR	00000	*EXEMPT*	00	00 00 00	00 00 00	00 00 00	00 00 00
208 55.05 000000	125X229 F2S2G .6571	2	CROWLEY, BRIAN P & RACHEL A 262 MEADOWBROOK RD WYCKOFF, NJ 262 MEADOWBROOK RD	07481	439400 525000 964400	1953874	1953874 00 1953874	470145 470145 940290	502453 511131 1013584	488500 488500 977000
208 59.01 000000	67X230 IRR F1S2G .0000	2	CONNELLY, CHRISTIAN & CARRIE 258 MEADOWBROOK ROAD WYCKOFF, NJ 258 MEADOWBROOK RD	07481	462500 237200 699700	1417592	1417592 00 1417592	341104 341104 682208	364544 370840 735384	354400 354400 708800
208 60 000000	125X200 F2S2G P .5739	2	GORMLEY, RYAN & BRANDA, NICOLE 254 MEADOWBROOK RD WYCKOFF, NJ 254 MEADOWBROOK RD	07481	462500 448900 911400	1846496	1846496 00 1846496	444308 444307 888615	474840 483041 957881	461600 461600 923200
208 62 000000	125X239 F2S2G-P .6858	2	KONIKOWSKI, EMILY 250 MEADOWBROOK RD WYCKOFF, NJ 250 MEADOWBROOK RD	07481 R25 10	462500 269800 732300	1483640	1483640 00 1483640	356997 356996 713993	381528 388119 769647	370900 370900 741800
208 63 000000	125X215 F2S2G P .6170	2	PURVIN, KEVIN J & CARRIE H 246 MEADOWBROOK RD WYCKOFF, NJ 246 MEADOWBROOK RD	07481	462500 411300 873800	1770319	1770319 00 1770319	425978 425977 851955	455250 463114 918364	442600 442600 885200
208 64 000000	128X200 F1S2G P .5877	2	VLASICA, ATTILIO & VUKICA 242 MEADOWBROOK ROAD WYCKOFF, NJ 242 MEADOWBROOK RD	07481	465800 193100 658900	1334931	1334931 00 1334931	321214 321214 642428	343287 349216 692503	333700 333700 667400
208 65 000000	125X199 F2S2G .5711	2	LOWTHER, ANNETTE & LESLIE L 238 MEADOWBROOK RD WYCKOFF, NJ 238 MEADOWBROOK RD	07481 RA25 10	461300 329100 790400	1601350	1601350 00 1601350	385320 385320 770640	411799 418911 830710	400300 400300 800600
208 66.01	135X156 F2S2G .4835	2	HURLEY JR, ROBERT & JILL 37 VAN BLARCOM LN WYCKOFF, NJ 37 VAN BLARCOM LA	07481	461400 484000 945400	1915380	1915380 00 1915380	460883 460882 921765	492554 501061 993615	478800 478800 957600
208 67 000000	175X152 ST2S2G .6107	2	CRAIN, DANIEL & JOANNE 33 VAN BLARCOM LANE WYCKOFF, NJ 33 VAN BLARCOM LA	07481	500000 445800 945800	1916191	1916191 00 1916191	461078 461077 922155	492762 501274 994036	479000 479000 958000

Block No. Lot No. Qualification Account No.	Land Dimensions Building Description Additional Lots Acreage	Prop. Class	Owner's Name Address City State Property Location	Billing Code Zip Code	Land Improvement Exemption Net Total	2025 Property Tax Special Dist	2025 Total Tax Deduction Net Tax	Amt.Billed 2025 1st Q 2nd Q Total	2nd Half 2025 3rd Q 4th Q Total	Preliminary 2026 Tax 1st Q 2nd Q Total
208 68 000000	125X200 F2S2G .5739	2	RUTHERFORD, PETER W & CHRISTIE R 234 MEADOWBROOK RD WYCKOFF, N J 234 MEADOWBROOK RD	07481	462500 389500 852000	1726152	1726152 00 1726152	415350 415350 830700	443892 451560 895452	431500 431500 863000
208 69 000000	128X175 IRR F2S2G P .0000	2	MOORE, ROBERT F & CARR, ERIN K 230 MEADOWBROOK RD WYCKOFF, NJ 230 MEADOWBROOK RD	07481	488000 483600 971600	1968462	1968462 00 1968462	473655 473655 947310	506204 514948 1021152	492100 492100 984200
208 70.01	165X176 F1S2G-P .6667	2	FREMER, MICHAEL A. & SHARON F. 25 VAN BLARCOM LANE WYCKOFF, N. J. 25 VAN BLARCOM LA	07481	498300 281100 779400	1579064	1579064 00 1579064	379958 379957 759915	406068 413081 819149	394800 394800 789600
208 76	1.55 AC 1.5500	15D	WYCKOFF ASSEMBLY OF GOD 139 FRANKLIN AVE WYCKOFF NJ 135 FRANKLIN AVE	07481	*EXEMPT*	00	00 00 00	00 00 00	00 00 00	00 00 00
208 77	5.0AC F1S1G 5.0000	15D	WYCKOFF ASSEMBLY OF GOD 139 FRANKLIN AVE WYCKOFF, NJ 139 FRANKLIN AVE	07481	*EXEMPT*	00	00 00 00	00 00 00	00 00 00	00 00 00
208 78 000000	75X256 F2S2G P .4408	2	STEELE, COREY D & REGANTE, MARISSA 145 FRANKLIN AVENUE WYCKOFF, NJ 145 FRANKLIN AVE	07481 RA25 10	396300 235200 631500	1279419	1279419 00 1279419	307857 307856 615713	329012 334694 663706	319900 319900 639800
208 79.01	115X365 F1.5S2G .9636	15D	WYCKOFF ASSEMBLY OF GOD CHURCH 139 FRANKLIN AVE WYCKOFF, N.J. 147 FRANKLIN AVE	07481	*EXEMPT*	00	00 00 00	00 00 00	00 00 00	00 00 00
208 81 000000	1.6A F1S2G 1.6000	2	FIERRO, DONN W & JUDY DENISE 155 FRANKLIN AVE WYCKOFF, NJ 155 FRANKLIN AVE	07481	514200 41200 555400	1125240	1125240 00 1125240	270758 270757 541515	289364 294361 583725	281300 281300 562600
208 82.01	108X125 F1S1G .3099	2	THORNE, JOAN & GLENN EARLY 159 FRANKLIN AVE WYCKOFF, NJ 159 FRANKLIN AVE	07481	342100 66300 408400	827418	827418 00 827418	199095 199095 398190	212777 216451 429228	206900 206900 413800
208 84.01	103X115 F1S1G .2719	2	FINE, BRUCE & LINDA GOOD 8 EDGEWOOD AVE WYCKOFF, NJ 8 EDGEWOOD AVE	07481 RA25 10	376900 27900 404800	820125	820125 00 820125	197340 197340 394680	210901 214544 425445	205000 205000 410000
208 86 000000	81X115 F1S2G .2138	2	MCKENZIE, STEVEN & ELIZABETH 12 EDGEWOOD AVENUE WYCKOFF, NJ 12 EDGEWOOD AVE	07481	358800 88000 446800	905217	905217 00 905217	217815 217815 435630	232783 236804 469587	226300 226300 452600
208 87 000000	77X107 F1S2G .1891	2	MUNIER, ROBERT & LOURDES 14 EDGEWOOD AVE WYCKOFF, NJ 14 EDGEWOOD AVE	07481	352800 154900 507700	1028600	1028600 00 1028600	247504 247504 495008	264512 269080 533592	257200 257200 514400
208 89.01	113X240 2SF3CDG .6226	2	PRICE, MATTHEW BURKE ETAL 105 LISA CT WYCKOFF, NJ 105 LISA CT	07481	449300 336900 786200	1592841	1592841 00 1592841	383273 383272 766545	409610 416686 826296	398200 398200 796400
208 89.02 000000	157X252 2SF B 3G .9083	2	GIAMMARELLA, JOSEPH S 103 LISA CT WYCKOFF, NJ 103 LISA COURT	07481	505600 956900 1462500	2963025	2963025 00 2963025	712969 712969 1425938	761963 775124 1537087	740800 740800 1481600

7806300

15815563

00

00

15815563

7611144

8204419

7908000

Block No. Lot No. Qualification Account No.	Land Dimensions Building Description Additional Lots Acreage	Prop. Class	Owner's Name Address City State Property Location	Billing Code Zip Code	Land Improvement Exemption Net Total	2025 Property Tax Special Dist	2025 Total Tax Deduction Net Tax	Amt.Billed 2025 1st Q 2nd Q Total	2nd Half 2025 3rd Q 4th Q Total	Preliminary 2026 Tax 1st Q 2nd Q Total
208 90 000000	147X313 F2S2G 1.0563	2	GAY, MATTHEW T & ALAINE 40 EDGEWOOD AVE WYCKOFF, NJ 40 EDGEWOOD AVE	07481	501400 399100 900500	1824413	1824413 00 1824413	438994 438994 877988	469161 477264 946425	456100 456100 912200
208 91 000000	125X306 .8781	2	ST JAMES, SYDNEY%ARMOUR PRODUCTS 176-180 FIFTH AVE HAWTHORNE, NJ 44 EDGEWOOD AVE	07506	475000 301400 776400	1572986	1572986 00 1572986	378495 378495 756990	404505 411491 815996	393200 393200 786400
208 92 000000	125X282 F2S2G .8092	2	BIESEL, TALIN A 48 EDGEWOOD AVE WYCKOFF, NJ 48 EDGEWOOD AVE	07481	468800 390300 859100	1740537	1740537 00 1740537	418812 418811 837623	447591 455323 902914	435100 435100 870200
208 93 000000	125X257 F2S2G .7375	2	CASALE, ROBERTO & ASHLEY 52 EDGEWOOD AVENUE WYCKOFF, NJ 52 EDGEWOOD AVE	07481	468800 360600 829400	1680364	1680364 00 1680364	404333 404332 808665	432118 439581 871699	420100 420100 840200
208 94 000000	125X224 .6428	2	MILLSTEIN, JANET D 56 EDGEWOOD AVE WYCKOFF, NJ 56 EDGEWOOD AVE	07481 RA25 10	462500 293300 755800	1531251	1531251 00 1531251	368453 368452 736905	393772 400574 794346	382800 382800 765600
208 95 000000	204X207 F2S2G .9694	2	VASQUEZ, NICHOLAS J & SBROCCO, RENEE 62 EDGEWOOD AVE WYCKOFF, NJ 62 EDGEWOOD AVE	07481 R25 10	494500 495200 989700	2005132	2005132 00 2005132	482479 482479 964958	515634 524540 1040174	501300 501300 1002600
208 96 000000	116X200 F2S2G P .5326	2	COURAND, CHARLES S TRSTE 70 EDGEWOOD AVE WYCKOFF, NJ 70 EDGEWOOD AVE	07481	452600 273900 726500	1471889	1471889 00 1471889	354169 354169 708338	378507 385044 763551	368000 368000 736000
208 97 000000	125X200 F2S2G .5739	2	KINCEL, ROBERT L & DEROSA, DINA 257 MEADOWBROOK RD WYCKOFF, NJ 257 MEADOWBROOK RD	07481	462500 457600 920100	1864123	1864123 00 1864123	448549 448549 897098	479372 487653 967025	466000 466000 932000
208 98 000000	125X200 F1S2G P .5739	2	KOTLAR, MARK GEORGE ETAL/TRSTES 253 MEADOWBROOK RD WYCKOFF, NJ 253 MEADOWBROOK RD	07481 R25 10	462500 280100 742600	1504508	1504508 00 1504508	362018 362017 724035	386895 393578 780473	376100 376100 752200
208 99 000000	125X200 F2S2G .5739	2	WESTON, LYNN 249 MEADOWBROOK RD WYCKOFF, NJ 249 MEADOWBROOK RD	07481	462500 474800 937300	1898970	1898970 00 1898970	456934 456934 913868	488333 496769 985102	474700 474700 949400
208 100 000000	125X207 F2S2G-P .5940	2	TANG (ETAL), WEI 245 MEADOWBROOK RD WYCKOFF, NJ 245 MEADOWBROOK RD	07481	462500 333000 795500	1611683	1611683 00 1611683	387807 387806 775613	414456 421614 836070	402900 402900 805800
208 101 000000	125X221 F2S2G .6342	2	YANG, MURRAY & MICHELE 241 MEADOWBROOK RD WYCKOFF, NJ 241 MEADOWBROOK RD	07481	462500 239500 702000	1422252	1422252 00 1422252	342225 342225 684450	365742 372060 737802	355600 355600 711200
208 102 000000	142X243 F2S2G .7921	2	KRAUSE, STEVEN GREGG & ALLA-SAFIR 237 MEADOWBROOK RD WYCKOFF, NJ 237 MEADOWBROOK RD	07481	481200 430800 912000	1847712	1847712 00 1847712	444600 444600 889200	475152 483360 958512	461900 461900 923800
208 103 000000	125X269 F2S2G-P .7719	2	VARRIANO, JOHN C & LISA 233 MEADOWBROOK RD WYCKOFF, NJ 233 MEADOWBROOK RD	07481	468800 378500 847300	1716630	1716630 00 1716630	413059 413059 826118	441443 449069 890512	429200 429200 858400

11694200

23692450

00

00

23692450

11401849

12290601

11846000

Block No. Lot No. Qualification Account No.	Land Dimensions Building Description Additional Lots Acreage	Prop. Class	Owner's Name Address City State Property Location	Billing Code Zip Code	Land Improvement Exemption Net Total	2025 Property Tax Special Dist	2025 Total Tax Deduction Net Tax	Amt.Billed 2025 1st Q 2nd Q Total	2nd Half 2025 3rd Q 4th Q Total	Preliminary 2026 Tax 1st Q 2nd Q Total
208 104 000000	140X291 F2S2G .9353	2	KUSHNIR, BORIS & LYUDMILA 231 MEADOWBROOK RD WYCKOFF, N J 231 MEADOWBROOK RD	07481	486000 303300 789300	1599122	1599122 00 1599122	384784 384784 769568	411225 418329 829554	399800 399800 799600
208 106 000000	1.5 AC 1.5000	15E	UNION CEMETERY UNKNOWN WYCKOFF, N J 151 FRANKLIN AVE	07481	*EXEMPT*	00	00 00 00	00 00 00	00 00 00	00 00 00
208 107	165X154 F1S2G .5833	2	KALMAR, LOUIS S JR & KATHLEEN 43 VAN BLARCOM LANE WYCKOFF, N J 43 VAN BLARCOM LA	07481	490000 255000 745000	1509370	1509370 -25000 1484370	356938 356937 713875	381895 388600 770495	371100 371100 742200
208 108	161X149 F2S2G .5507	2	BENNORTH, ERIK O. & CAROL H. 49 VAN BLARCOM LA WYCKOFF, N.J. 49 VAN BLARCOM LA	07481 RA25 10	484400 221400 705800	1429951	1429951 00 1429951	344078 344077 688155	367722 374074 741796	357500 357500 715000
208 109	133X193 F2S2G-P .5893	2	BOSYK, STEVEN & MARIAN 53 VAN BLARCOM LA WYCKOFF, NJ 53 VAN BLARCOM LA	07481	468600 285100 753700	1526996	1526996 00 1526996	367429 367429 734858	392678 399460 792138	381700 381700 763400
208 110	117X217 F2S2G .5829	2	LOPRESTI, CURTIS J & LAURA J 57 VAN BLARCOM LA WYCKOFF, N.J. 57 VAN BLARCOM LA	07481 RA25 10	453700 256100 709800	1438055	1438055 00 1438055	346028 346027 692055	369806 376194 746000	359500 359500 719000
208 111	108X234 F2S2G-P .5802	2	KRAUS, EVAN S & PAMELA J 61 VAN BLARCOM LANE WYCKOFF, NJ 61 VAN BLARCOM LA	07481	421600 273500 695100	1408273	1408273 00 1408273	338862 338861 677723	362147 368403 730550	352100 352100 704200
208 123	128X209 F1S .6141	2	SCHAEFFER, MARC A & MARGARET LEE 20 EDGEWOOD AVE WYCKOFF, NJ 20 EDGEWOOD AVE	07481 RA25 10	465800 288500 754300	1528212	1528212 00 1528212	367722 367721 735443	392990 399779 792769	382100 382100 764200
208 124	143X173 F1S2G P .5679	2	SALAZER, FABIOLA 102 LISA COURT WYCKOFF, NJ 102 LISA CT	07481 R25 10	473700 246500 720200	1459125	1459125 00 1459125	351098 351097 702195	375224 381706 756930	364800 364800 729600
208 125	107X237 .5822	2	NICO, CHRISTOPHER S & GEORGINA K 106 LISA COURT WYCKOFF, NJ 106 LISA CT	07481	442700 968100 1410800	2858281	2858281 00 2858281	687765 687765 1375530	735027 747724 1482751	714600 714600 1429200
208 126	100X188 IRR F1S2G .0000	2	KIM, JASON & NANCY 110 LISA CT. WYCKOFF, NJ 110 LISA CT	07481 10	500600 261700 762300	1544420	1544420 00 1544420	371622 371621 743243	397158 404019 801177	386100 386100 772200
208.01 1 000000	183X422 F1S2G 1.7729	2	CARRILLO, ALEX & EVELYN 248 BROOKSIDE AVE WYCKOFF, NJ 248 BROOKSIDE AVE	07481	393800 224100 617900	1251865	1251865 00 1251865	301227 301226 602453	321926 327486 649412	313000 313000 626000
208.01 2 000000	1.50A F1S2G-P 1.5000	2	SCHEINERT, RICHARD P & MARGARET S 256 BROOKSIDE AVE WYCKOFF, N.J. 256 BROOKSIDE AVE	07481 R25 2	605600 468300 1073900	2175721	2175721 00 2175721	523527 523526 1047053	559502 569166 1128668	543900 543900 1087800
208.01 3 000000	1.4AC 2SF3G 1.4000	2	CILIBERTI, SARAH 262 BROOKSIDE AVE WYCKOFF, NJ 262 BROOKSIDE AVE	07481 RA25 2	599900 725600 1325500	2685463	2685463 00 2685463	646182 646181 1292363	690586 702514 1393100	671400 671400 1342800

11063600

22414854

00

25000

22389854

10774514

11615340

11195200

Block No. Lot No. Qualification Account No.	Land Dimensions Building Description Additional Lots Acreage	Prop. Class	Owner's Name Address City State Property Location	Billing Code Zip Code	Land Improvement Exemption Net Total	2025 Property Tax Special Dist	2025 Total Tax Deduction Net Tax	Amt.Billed 2025 1st Q 2nd Q Total	2nd Half 2025 3rd Q 4th Q Total	Preliminary 2026 Tax 1st Q 2nd Q Total
208.01 4 000000	1.1A F1S2G P 1.1000	2	270 BROOKSIDE AVE CO. 270 BROOKSIDE AVE WYCKOFF, NJ 270 BROOKSIDE AVE	07481	574300 277900 852200	1726557	1726557 00 1726557	415448 415447 830895	443996 451666 895662	431600 431600 863200
208.01 5 000000	232X264 2SF2G 1.4061	2	MAYER (ETAL), JOHN N 274 BROOKSIDE AVE WYCKOFF, NJ 274 BROOKSIDE AVE	07481	473400 1049000 1522400	3084382	3084382 00 3084382	742170 742170 1484340	793171 806871 1600042	771100 771100 1542200
208.01 6 000000	1.1AC F1S2G 1.1000	2	MITEV, MARJANCO & BILANA 344 BLUE HILL TERRACE WYCKOFF, NJ 344 BLUE HILL TER	07481	546100 226700 772800	1565693	1565693 00 1565693	376740 376740 753480	402629 409584 812213	391400 391400 782800
208.01 7 000000	125X200 F1S2G .5739	2	D'AMICO, JAMES H & CAROL A 281 SYCAMORE CT WYCKOFF, NJ 281 SYCAMORE CT	07481	462500 349300 811800	1644707	1644707 00 1644707	395753 395752 791505	422948 430254 853202	411200 411200 822400
208.01 8 000000	125X200 F1S2G P .5739	2	SQUILLACE, JOSEPH & KRISTINE 279 SYCAMORE CT WYCKOFF, NJ 279 SYCAMORE CT	07481	462500 192000 654500	1326017	1326017 00 1326017	319069 319069 638138	340995 346884 687879	331500 331500 663000
208.01 9 000000	125X200 F1S2G P .5739	2	CASCARDO, ALEXANDER & LINDA A 277 SYCAMORE CT WYCKOFF, N J 277 SYCAMORE CT	07481 RA25 2	462500 341900 804400	1629714	1629714 00 1629714	392145 392145 784290	419093 426331 845424	407400 407400 814800
208.01 10 000000	158X183 IRR F1S2G .0000	2	PATEL, JIGNA 275 SYCAMORE CT WYCKOFF, NJ 275 SYCAMORE CT	07481 R25 2	521100 261500 782600	1585548	1585548 00 1585548	381518 381517 763035	407735 414778 822513	396400 396400 792800
208.01 11 000000	132X154 IRR F1S2G .0000	2	DOHRMANN, TERENCE J & TRACY J 39 MANOR RD WYCKOFF, NJ 39 MANOR RD	07481	484700 637400 1122100	2273375	2273375 00 2273375	547024 547024 1094048	584614 594713 1179327	568300 568300 1136600
208.01 12 000000	167X150 F2S2G-P .5751	2	CAPRIO, MICHAEL 35 MANOR RD WYCKOFF, NJ 35 MANOR RD	07481	492000 510600 1002600	2031268	2031268 00 2031268	488768 488767 977535	522355 531378 1053733	507800 507800 1015600
208.01 13 000000	167X150 F2S2G .5751	2	ERKAVUN, GOKHAN & APIRADEE 31 MANOR RD WYCKOFF, NJ 31 MANOR RD	07481	492000 373000 865000	1752490	1752490 00 1752490	421688 421687 843375	450665 458450 909115	438100 438100 876200
208.01 14 000000	150X233 IRR F1.5S3G .0000	2	DELORENZO, MICHAEL & TIFFANI & BARBARA 27 MANOR ROAD WYCKOFF, NJ 27 MANOR RD	07481	526000 544900 1070900	2169643	2169643 00 2169643	522064 522064 1044128	557939 567576 1125515	542400 542400 1084800
208.01 15 000000	134X214 IRR F2S2G-P .0000	2	RAMOS, JONATHAN & LISA 26 MANOR ROAD WYCKOFF, NJ 26 MANOR RD	07481	482600 647900 1130500	2290393	2290393 00 2290393	551119 551119 1102238	588991 599164 1188155	572600 572600 1145200
208.01 16 000000	135X186 F2S2G .5764	2	MULIAWAN, TEDDY R & MILAGROS 30 MANOR RD WYCKOFF, N.J. 30 MANOR RD	07481 RA25 4	469500 474100 943600	1911734	1911734 00 1911734	460005 460005 920010	491616 500108 991724	477900 477900 955800
208.01 17 000000	2.4AC F1S2G 2.4000	2	DREHWING, KARL & BEATRIZ 276 SYCAMORE CT WYCKOFF, NJ 276 SYCAMORE CT	07481 R25 2	617500 291600 909100	1841837	1841837 00 1841837	443187 443186 886373	473641 481823 955464	460500 460500 921000

13244500

26833358

00

00

26833358

12913390

13919968

13416400

Block No. Lot No. Qualification Account No.	Land Dimensions Building Description Additional Lots Acreage	Prop. Class	Owner's Name Address City State Property Location	Billing Code Zip Code	Land Improvement Exemption Net Total	2025 Property Tax Special Dist	2025 Total Tax Deduction Net Tax	Amt.Billed 2025 1st Q 2nd Q Total	2nd Half 2025 3rd Q 4th Q Total	Preliminary 2026 Tax 1st Q 2nd Q Total
208.01 18 000000	165X191 F2S2G .7235	2	LIMA, SERGIO & BARBARA 278 SYCAMORE CT WYCKOFF, N J 278 SYCAMORE CT	07481	478000 189500 667500	1352355	1352355 00 1352355	325407 325406 650813	347768 353774 701542	338100 338100 676200
208.01 19 000000	125X200 F1S2G .5739	2	BLACKMER, LAURA J 282 SYCAMORE CT WYCKOFF, NJ 282 SYCAMORE CT	07481 RA25 2	439400 312200 751600	1522742	1522742 00 1522742	366405 366405 732810	391584 398348 789932	380700 380700 761400
208.01 20 000000	1.3A F1S2G 1.3000	2	RYFFEL, BEATRIZ 332 BLUE HILL TERRACE WYCKOFF, NJ 332 BLUE HILL TER	07481	622500 171300 793800	1608239	1608239 -25000 1583239	380728 380727 761455	407320 414464 821784	395800 395800 791600
208.01 21 000000	143X219 F1S2G .7189	2	CONWAY, ROSEMARY W 330 BLUE HILL TER WYCKOFF, N J 330 BLUE HILL TER	07481 RA25 2	482300 284700 767000	1553942	1553942 00 1553942	373913 373912 747825	399607 406510 806117	388500 388500 777000
208.01 22 000000	125X200 F1S2G .5739	2	SOSANIE, RICHARD JR & VICTORIA 328 BLUE HILL TERR WYCKOFF, NJ 328 BLUE HILL TER	07481	462500 233300 695800	1409691	1409691 00 1409691	339203 339202 678405	362512 368774 731286	352400 352400 704800
208.01 23 000000	125X276 F1S2G .7920	2	DILLON, ZACHARY S (ETAL) 322 MEADOWBROOK ROAD WYCKOFF, NJ 322 MEADOWBROOK RD	07481	468800 351200 820000	1661320	1661320 00 1661320	399750 399750 799500	427220 434600 861820	415300 415300 830600
208.01 24 000000	125X270 F1S2G .7748	2	KIEFERLE, JEREMY & MELISSA 320 MEADOWBROOK RD WYCKOFF, NJ 320 MEADOWBROOK RD	07481	468800 162300 631100	1278609	1278609 00 1278609	307662 307661 615323	328803 334483 663286	319700 319700 639400
208.01 25 000000	125X259 F1S2G .7432	2	KEANE, JOSEPH ALOYSIUS ETAL 318 MEADOWBROOK RD WYCKOFF, NJ 318 MEADOWBROOK RD	07481	468800 152200 621000	1258146	1258146 00 1258146	302738 302737 605475	323541 329130 652671	314500 314500 629000
208.01 26 000000	125X246 F1S2G .7059	2	NAZARIAN, JOHN N (V) & MILDRED T 316 MEADOWBROOK RD WYCKOFF, N.J. 316 MEADOWBROOK RD	07481	462500 210800 673300	1364106	1364106 -25000 1339106	321984 321984 643968	344539 350599 695138	334800 334800 669600
208.01 27 000000	129X231 F1S2G .6841	2	SON, BAN & SHIRLEY 314 MEADOWBROOK RD WYCKOFF, N.J. 314 MEADOWBROOK RD	07481	466900 165700 632600	1281648	1281648 00 1281648	308393 308392 616785	329585 335278 664863	320400 320400 640800
208.01 28 000000	122X220 2SF2G-P .6162	2	WILD, JEFFREY J. & SUSAN R. 310 MEADOWBROOK RD WYCKOFF, NJ 310 MEADOWBROOK RD	07481	459200 452100 911300	1846294	1846294 00 1846294	444259 444259 888518	474787 482989 957776	461600 461600 923200
208.01 29 000000	125X208 F2S2G .5969	2	ROCHE, ROBERT P & CHRISTINE K 852 CARNOUSTIE DR VENICE, FL 306 MEADOWBROOK RD	34293	462500 334000 796500	1613709	1613709 00 1613709	388294 388294 776588	414977 422144 837121	403400 403400 806800
208.01 30 000000	128X195 F2S2G .5730	2	PERRY, MATTHEW J & MARY BETH 302 MEADOWBROOK RD WYCKOFF, NJ 302 MEADOWBROOK RD	07481	464500 354100 818600	1658484	1658484 00 1658484	399068 399067 798135	426491 433858 860349	414600 414600 829200
208.01 31 000000	145X184 F1S2G .6125	2	ROSENHAUS, ALAN S & SUZANNE H 298 MEADOWBROOK RD WYCKOFF, N J 298 MEADOWBROOK RD	07481 R25 4	478700 224800 703500	1425291	1425291 00 1425291	342957 342956 685913	366524 372854 739378	356300 356300 712600

10283600

20834576

00

50000

20784576

10001513

10783063

10392200

Block No. Lot No. Qualification Account No.	Land Dimensions Building Description Additional Lots Acreage	Prop. Class	Owner's Name Address City State Property Location	Billing Code Zip Code	Land Improvement Exemption Net Total	2025 Property Tax Special Dist	2025 Total Tax Deduction Net Tax	Amt.Billed 2025 1st Q 2nd Q Total	2nd Half 2025 3rd Q 4th Q Total	Preliminary 2026 Tax 1st Q 2nd Q Total
208.01 32 000000	130X206 IRR F1S2G .0000	2	MALONEY, GARY R & DEBORAH B 294 MEADOWBROOK RD WYCKOFF NJ 294 MEADOWBROOK RD	07481 R25 4	493200 248400 741600	1502482	1502482 00 1502482	361530 361530 723060	386374 393048 779422	375600 375600 751200
208.01 39 000000	131X243 F1S2G .7308	2	KAYAL, MICHAEL (V) & NADIA 104 VAN BLARCOM LA WYCKOFF, N J 104 VAN BLARCOM LA	07481	469100 230400 699500	1417187 V1	1417187 -25000 1392187	334757 334756 669513	358190 364484 722674	348000 348000 696000
208.01 40 000000	140X200 F1S .6428	2	PANTELO, JOHN A 100 VAN BLARCOM LN WYCKOFF, NJ 100 VAN BLARCOM LA	07481 RA25 4	479000 280300 759300	1538342	1538342 00 1538342	370159 370159 740318	395595 402429 798024	384600 384600 769200
208.01 43.01	126X171 F1S2G .4946	2	PETRETTI, GREGORY V. & MAYRA V. 94 VAN BLARCOM LANE WYCKOFF, NJ 94 VAN BLARCOM LA	07481	456000 258100 714100	1446767	1446767 00 1446767	348124 348124 696248	372046 378473 750519	361700 361700 723400
208.01 43.02	135X135 F2S2G .4184	2	BUCHANAN, JOHN & REBECCA 88 VAN BLARCOM LN WYCKOFF, NJ 88 VAN BLARCOM LA	07481	456000 587100 1043100	2113321	2113321 00 2113321	508512 508511 1017023	543455 552843 1096298	528300 528300 1056600
208.01 47.01	126X123 F2S2G .3558	2	SPOSA, DARREN & DONNA 84 VAN BLARCOM LN WYCKOFF, NJ 84 VAN BLARCOM LA	07481	442200 842600 1284800	2603005	2603005 00 2603005	626340 626340 1252680	669381 680944 1350325	650800 650800 1301600
208.01 47.02	125X136 F2S2G .3903	2	KWATRA, LALL G & PAMELA H 78 VAN BLARCOM LANE WYCKOFF, N.J. 78 VAN BLARCOM LA	07481	446300 586700 1033000	2092858	2092858 00 2092858	503588 503587 1007175	538193 547490 1085683	523200 523200 1046400
208.01 47.03	125X156 F2S2G .4477	2	WHITNEY, WILLARD F JR & MARGARET M 74 VAN BLARCOM LANE WYCKOFF, N.J. 74 VAN BLARCOM LA	07481	428700 418600 847300	1716630	1716630 00 1716630	413059 413059 826118	441443 449069 890512	429200 429200 858400
208.01 74 000000	153X173 F1S2G .6076	2	HAGEDOORN, GREGORY P & BROOKE J 8 VAN BLARCOM LANE WYCKOFF, NJ 8 VAN BLARCOM LA	07481	435700 111600 547300	1108830	1108830 00 1108830	266809 266809 533618	285143 290069 575212	277200 277200 554400
208.01 75 000000	144X184 F1S2G P .6083	2	STAHL, ROBERT C & EILEEN W 125 FRANKLIN AVE WYCKOFF, NJ 125 FRANKLIN AVE	07481	429900 140400 570300	1155428	1155428 00 1155428	278022 278021 556043	297126 302259 599385	288900 288900 577800
208.01 105 000000	125X200 F1S2G .5739	2	CARRIL, RODRIGO & MARIANN CRINCOLI 280 SYCAMORE COURT WYCKOFF, NJ 280 SYCAMORE CT	07481 R25 2	439400 206700 646100	1308999	1308999 00 1308999	314974 314974 629948	336618 342433 679051	327200 327200 654400
208.01 112	146X179 F1S2G P .6000	2	PINCHUK, YURIY & OLENA 62 VAN BLARCOM LANE WYCKOFF, NJ 62 VAN BLARCOM LA	07481 RA25 10	430500 198300 628800	1273949	1273949 00 1273949	306540 306540 613080	327605 333264 660869	318500 318500 637000
208.01 113	125X201 F1S2G .5768	2	DENTZ, STEVE & JEANNE WEYANT-DENTZ 58 VAN BLARCOM LANE WYCKOFF, NJ 58 VAN BLARCOM LA	07481	462500 197200 659700	1336552	1336552 00 1336552	321604 321604 643208	343704 349640 693344	334100 334100 668200
208.01 114	125X221 F2S2G .6342	2	MAINIERO, STACEY & LOU 54 VAN BLARCOM LN WYCKOFF, NJ 54 VAN BLARCOM LA	07481	462500 415700 878200	1779233	1779233 00 1779233	428123 428122 856245	457542 465446 922988	444800 444800 889600

Block No. Lot No. Qualification Account No.	Land Dimensions Building Description Additional Lots Acreage	Prop. Class	Owner's Name Address City State Property Location	Billing Code Zip Code	Land Improvement Exemption Net Total	2025 Property Tax Special Dist	2025 Total Tax Deduction Net Tax	Amt.Billed 2025 1st Q 2nd Q Total	2nd Half 2025 3rd Q 4th Q Total	Preliminary 2026 Tax 1st Q 2nd Q Total
208.01 115	125X242 F2S2G .6944	2	ERDMAN, GREGORY & JUDITH 50 VAN BLARCOM LN WYCKOFF, NJ 50 VAN BLARCOM LA	07481 RA25 10	462500 470800 933300	1890866	1890866 00 1890866	454984 454984 909968	486249 494649 980898	472700 472700 945400
208.01 116	125X262 F2S2G .7518	2	TRAFICANT, BRETT & CHRISTINE 46 VAN BLARCOM LANE WYCKOFF, NJ 46 VAN BLARCOM LA	07481 RA25 10	468800 484100 952900	1930575	1930575 00 1930575	464539 464539 929078	496461 505036 1001497	482600 482600 965200
208.01 117	122X268 F2S2G .7506	2	DASH, AUNRIE & CATHERINE 40 VAN BLARCOM LN WYCKOFF, NJ 40 VAN BLARCOM LA	07481	465300 672100 1137400	2304372	2304372 00 2304372	554483 554482 1108965	592586 602821 1195407	576100 576100 1152200
208.01 118	123X255 F2S2G .7200	2	GATTONI, WILLIAM C.SR. & DEBORAH A. 34 VAN BLARCOM LANE WYCKOFF, NJ 34 VAN BLARCOM LA	07481 RA25 10	466500 446000 912500	1848725	1848725 00 1848725	444844 444844 889688	475413 483624 959037	462200 462200 924400
208.01 119	123X255 F1S2G .7200	2	RAVETTINE, BRIAN & CHRISTINE 30 VAN BLARCOM LANE WYCKOFF, NJ 30 VAN BLARCOM LA	07481	466500 206300 672800	1363093	1363093 00 1363093	327990 327990 655980	350529 356584 707113	340800 340800 681600
208.01 120	123X221 F2S2G .6240	2	KRAEBEL, JEFFREY R. & ROBIN L. 26 VAN BLARCOM LANE WYCKOFF, NJ 26 VAN BLARCOM LA	07481 R25 10	460300 339600 799900	1620597	1620597 00 1620597	389952 389951 779903	416748 423946 840694	405100 405100 810200
208.01 121	125X206 F1S2G .5911	2	KAMEL, AHMED F 20 VAN BLARCOM LANE WYCKOFF, NJ 20 VAN BLARCOM LA	07481	462500 251600 714100	1446767	1446767 00 1446767	348124 348124 696248	372046 378473 750519	361700 361700 723400
208.01 122	139X187 F1S2G .5967	2	KIENTOPP, ROBERT & AIMEE 14 VAN BLARCOM LN WYCKOFF, NJ 14 VAN BLARCOM LA	07481 RA25 10	473700 198200 671900	1361269	1361269 00 1361269	327552 327551 655103	350060 356106 706166	340300 340300 680600
209 1 000000	157X220 F2S2G .7929	2	AMODEO, JOHN 289 MEADOWBROOK RD WYCKOFF, NJ 289 MEADOWBROOK RD	07481	472800 202300 675100	1367753	1367753 00 1367753	329112 329111 658223	351727 357803 709530	341900 341900 683800
209 2 000000	157X180 F2S2G-P .6488	2	CHEVAL, WILLIAM H & JUDITH 45 BARRETT LA WYCKOFF, N J 45 BARRETT LA	07481	491400 326000 817400	1656052	1656052 00 1656052	398483 398482 796965	425866 433221 859087	414000 414000 828000
209 3 000000	125X200 F2S2G P .5739	2	SODERLUND, GARY & LINDA 49 BARRETT LN WYCKOFF, NJ 49 BARRETT LA	07481 RA25 4	462500 321400 783900	1588181	1588181 00 1588181	382152 382151 764303	408412 415466 823878	397000 397000 794000
209 4 000000	125X200 10L F2S2G .5739	2	BLACKSTONE, SAMUEL K & JENNIFER RUTH 53 BARRETT LANE WYCKOFF, NJ 53 BARRETT LA	07481 RA25 4	462500 613900 1076400	2180786	2180786 00 2180786	524745 524745 1049490	560805 570491 1131296	545200 545200 1090400
209 5 000000	132X200 F2S2G .6061	2	LEVINE, ALYSON & ORRIN R 57 BARRETT LN WYCKOFF, NJ 57 BARRETT LA	07481	470200 638400 1108600	2246024	2246024 00 2246024	540443 540442 1080885	577581 587558 1165139	561500 561500 1123000
209 6 000000	125X200 F2S2G .5739	2	O'DONNELL, THOMAS B & MARTHA M 61 BARRETT LA WYCKOFF, N J 61 BARRETT LA	07481	462500 397200 859700	1741752	1741752 00 1741752	419104 419104 838208	447904 455640 903544	435400 435400 870800

12115900

24546812

00

00

24546812

11813007

12733805

12273000

Block No. Lot No. Qualification Account No.	Land Dimensions Building Description Additional Lots Acreage	Prop. Class	Owner's Name Address City State Property Location	Billing Code Zip Code	Land Improvement Exemption Net Total	2025 Property Tax Special Dist	2025 Total Tax Deduction Net Tax	Amt.Billed 2025 1st Q 2nd Q Total	2nd Half 2025 3rd Q 4th Q Total	Preliminary 2026 Tax 1st Q 2nd Q Total
209 7 000000	125X200 F1S2G .5739	2	TINSLEY, WILBUR K & DONNA M 65 BARRETT LA WYCKOFF, N J 65 BARRETT LA	07481 R25 4	462500 203500 666000	1349316	1349316 00	324675 324675	346986 352980	337300 337300 674600
209 8 000000	125X200 F2S2G .5739	2	FOSTER, HOWARD TRSTE H FOSTER REVOCA 69 BARRETT LANE WYCKOFF, NJ 69 BARRETT LA	07481	462500 259100 721600	1461962	1461962 00	351780 351780	375954 382448	365500 365500 731000
209 9 000000	125X200 F2S2G-P .5739	2	RAND, AMIR & ERIN 73 BARRETT LANE WYCKOFF, NJ 73 BARRETT LA	07481	462500 386000 848500	1719061	1719061 00	413644 413644	442069 449704	429800 429800 859600
209 10 000000	125X200 F1S2G .5739	2	MESSINEO, DOUGLAS & SARAH 101 VAN BLARCOM LN WYCKOFF, NJ 321 MEADOWBROOK RD	07481	462500 199700 662200	1341617	1341617 00	322823 322822	345006 350966	335400 335400 670800
209 11 000000	125X200 F1S2G .5739	2	CALLARI, RONALD (V) & ELIZABETH 319 MEADOWBROOK RD WYCKOFF, N J 319 MEADOWBROOK RD	07481	462500 225700 688200	1394293 V1	1394293 -25000	329248 329247	352302 358496	342300 342300 684600
209 12 000000	125X200 F1S2G .5739	2	ALLEGRETTE, PAUL 317 MEADOWBROOK RD WYCKOFF, NJ 317 MEADOWBROOK RD	07481	462500 229900 692400	1402802	1402802 00	337545 337545	360741 366971	350700 350700 701400
209 13 000000	128X200 F1S2G .5877	2	GALASSO, AMATO & PATRICIA 315 MEADOWBROOK RD WYCKOFF, NJ 315 MEADOWBROOK RD	07481 R25 4	465800 344700 810500	1642073	1642073 00	395119 395119	422271 429564	410500 410500 821000
209 14 000000	128X200 F2S2G .5877	2	D'ALTILIO, BRIAN & KENDRA 311 MEADOWBROOK ROAD WYCKOFF, NJ 311 MEADOWBROOK RD	07481	442500 602600 1045100	2117373	2117373 00	509487 509486	544497 553903	529300 529300 1058600
209 15 000000	125X200 F1S2G P .5739	2	BREEN, GOVERT & MARIE 307 MEADOWBROOK RD WYCKOFF, N.J. 307 MEADOWBROOK RD	07481 RA25 4	462500 224500 687000	1391862	1391862 00	334913 334912	357927 364110	348000 348000 696000
209 16 000000	125X200 F1S2G-POOL .5739	2	BHATIA, AMIT & SHAILA ANAND- 303 MEADOWBROOK RD WYCKOFF, NJ 303 MEADOWBROOK RD	07481 R25 4	462500 731200 1193700	2418436	2418436 00	581929 581929	621918 632660	604600 604600 1209200
210 1 000000	125X205 F1S2G .5883	2	CARPENTER, GEORGE M & CARRIE 321 JOAN PL WYCKOFF, NJ 321 JOAN PL	07481	477500 411800 889300	1801722	1801722 00	433534 433534	463325 471329	450400 450400 900800
210 2 000000	132X206 F1S2G .6242	2	GERVER, MARJORIE G 313 JOAN PL WYCKOFF, N.J. 313 JOAN PL	07481 R25 3	485200 211500 696700	1411514	1411514 00	339642 339641	362981 369250	352900 352900 705800
210 3 000000	133X198 F1S2G .6045	2	WOODS, ROBERT & DRAGANA 305 JOAN PL WYCKOFF, NJ 305 JOAN PL	07481 R25 3	485000 265200 750200	1519905	1519905 00	365723 365722	390854 397606	380000 380000 760000
210 4 000000	146X167 F1S2G P .5597	2	FINN, JAMES B & DEBORAH A 297 JOAN PL WYCKOFF, NJ 297 JOAN PL	07481	465900 203900 669800	1357015	1357015 00	326528 326527	348966 354994	339300 339300 678600

Block No. Lot No. Qualification Account No.	Land Dimensions Building Description Additional Lots Acreage	Prop. Class	Owner's Name Address City State Property Location	Billing Code Zip Code	Land Improvement Exemption Net Total	2025 Property Tax Special Dist	2025 Total Tax Deduction Net Tax	Amt.Billed 2025 1st Q 2nd Q Total	2nd Half 2025 3rd Q 4th Q Total	Preliminary 2026 Tax 1st Q 2nd Q Total
210 5 000000	152X157 F1S2G .5478	2	SIEBERT, KATHRYN L & STONE, D.J 289 JOAN PL WYCKOFF, NJ 289 JOAN PL	07481	468800 216700 685500	1388823	1388823 00 1388823	334182 334181 668363	357146 363314 720460	347200 347200 694400
210 6 000000	66X190 IRR F1S2G .0000	2	FARAHAT, MOHAMMAD S & CATIE W 304 PINE ST WYCKOFF, NJ 304 PINE ST	07481	476000 248600 724600	1468040	1468040 00 1468040	353243 353242 706485	377517 384038 761555	367000 367000 734000
210 7 000000	133X190 F1S2G .5801	2	NAUMANN, WALTER H & SUSAN E 310 PINE ST WYCKOFF, N J 310 PINE ST	07481	483600 179000 662600	1342428 W1	1342428 -25000 1317428	316768 316767 633535	338965 344928 683893	329400 329400 658800
210 8 000000	132X204 F1S2G P .6182	2	BUIC, ANTHONY M & MARIE R 371 DRAKE RD WYCKOFF, NJ 371 DRAKE RD	07481	485200 234200 719400	1457504	1457504 00 1457504	350708 350707 701415	374808 381281 756089	364400 364400 728800
210 9 000000	125X205 F1S2G .5883	2	BELANUS, JONATHAN & KERRY S. 365 DRAKE RD WYCKOFF, NJ 365 DRAKE RD	07481 RA25 3	477500 268700 746200	1511801	1511801 00 1511801	363773 363772 727545	388770 395486 784256	378000 378000 756000
211 1 000000	132X190 F2S2G .5758	2	RAMIREZ, CARLOS & JAYNE 56 KRYSCH LANE WYCKOFF, NJ 56 KRYSCH LA	07481 RA25 4	467600 578300 1045900	2118993	2118993 00 2118993	509877 509876 1019753	544914 554326 1099240	529700 529700 1059400
211 2 000000	125X270 F2S2G .7748	2	HESS, BARRY R & SUSAN W 96 BARRETT LN WYCKOFF, NJ 96 BARRETT LA	07481	468800 414600 883400	1789768	1789768 00 1789768	430658 430657 861315	460252 468201 928453	447400 447400 894800
211 3 000000	136X192 F2S2G .5994	2	SHIELDS, DENISE A 57 VAN SYCKEL LANE WYCKOFF, NJ 57 VAN SYCKEL LA	07481	471900 387000 858900	1740131	1740131 00 1740131	418714 418714 837428	447487 455216 902703	435000 435000 870000
211 4 000000	132X193 F2S2G P .5848	2	CALLAHAN, CHRISTOPHER & LORI 53 VAN SYCKEL LA WYCKOFF, N J 53 VAN SYCKEL LA	07481 RA25 4	467600 323300 790900	1602363	1602363 00 1602363	385564 385564 771128	412059 419176 831235	400600 400600 801200
211 5 000000	132X197 F2S2G .5970	2	SUTLEY, JEFFREY & MELISSA 49 VAN SYCKEL LANE WYCKOFF, NJ 49 VAN SYCKEL LA	07481 RA25 4	468900 728100 1197000	2425122	2425122 00 2425122	583538 583537 1167075	623637 634410 1258047	606300 606300 1212600
211 6 000000	137X198 F2S2G .6227	2	BARTLETT, JILL 95 LOGAN LANE WYCKOFF, NJ 95 LOGAN LA	07481 RA25 4	474300 340300 814600	1650380	1650380 00 1650380	397118 397117 794235	424407 431738 856145	412600 412600 825200
211 7 000000	125X268 F2S2G .7691	2	MIANO, MICHAEL & BRITTANY 99 LOGAN LANE WYCKOFF, NJ 99 LOGAN LA	07481	468800 780400 1249200	2530879	2530879 00 2530879	608985 608985 1217970	650833 662076 1312909	632700 632700 1265400
211 8 000000	137X190 F2S2G .5976	2	BRESLIN, MICHAEL E & EILEEN T 44 KRYSCH LN WYCKOFF, NJ 44 KRYSCH LA	07481 R25 4	473000 356700 829700	1680972	1680972 00 1680972	404479 404479 808958	432274 439740 872014	420200 420200 840400
211 9 000000	132X190 F2S2G .5758	2	POHLMAN, ALAN P(V) & JANICE R. 48 KRYSCH LANE WYCKOFF, NJ 48 KRYSCH LA	07481 211 9	467600 506800 974400	1974134 V1	1974134 -25000 1949134	468770 468770 937540	501413 510181 1011594	487300 487300 974600

12182300

24681338

00

50000

24631338

11852745

12778593

12315600

Block No. Lot No. Qualification Account No.	Land Dimensions Building Description Additional Lots Acreage	Prop. Class	Owner's Name Address City State Property Location	Billing Code Zip Code	Land Improvement Exemption Net Total	2025 Property Tax Special Dist	2025 Total Tax Deduction Net Tax	Amt.Billed 2025 1st Q 2nd Q Total	2nd Half 2025 3rd Q 4th Q Total	Preliminary 2026 Tax 1st Q 2nd Q Total
211 10 000000	132X190 F2S2G .5758	2	PETREVSKI, STEVEN & JENNA 52 KRYSCH LN WYCKOFF, NJ 52 KRYSCH LA	07481	467600 382700 850300	1722708	1722708 00 1722708	414522 414521 829043	443006 450659 893665	430700 430700 861400
212 1 000000	132X190 F2S2G-P .5758	2	WILDER, ADAM & AMANDA 56 VAN SYCKEL LN WYCKOFF, NJ 56 VAN SYCKEL LA	07481	467600 424300 891900	1806989	1806989 00 1806989	434802 434801 869603	464680 472706 937386	451700 451700 903400
212 2 000000	125X264 F1S2G .7576	2	KELLER, TRACY A & BRIAN M 80 BARRETT LANE WYCKOFF, NJ 80 BARRETT LA	07481	468800 566900 1035700	2098328	2098328 00 2098328	504904 504904 1009808	539600 548920 1088520	524600 524600 1049200
212 3 000000	125X200 F2S2G .5739	2	JERZ, MICHAEL & ANN 76 BARRETT LANE WYCKOFF, NJ 76 BARRETT LA	07481 R25 4	462500 246700 709200	1436839	1436839 00 1436839	345735 345735 691470	369493 375876 745369	359200 359200 718400
212 4 000000	125X200 F2S2G .5739	2	VARISANO, LYNN 53 CULLY LN WYCKOFF, NJ 53 CULLY LA	07481	462500 480300 942800	1910113	1910113 00 1910113	459615 459615 919230	491199 499684 990883	477500 477500 955000
212 5 000000	125X200 F2S2G .5739	2	MURPHY, DENNIS B. & NANCY S. 49 CULLY LANE WYCKOFF, NJ 49 CULLY LA	07481	462500 291000 753500	1526591	1526591 00 1526591	367332 367331 734663	392574 399354 791928	381600 381600 763200
212 6 000000	144X200 F2S2G .6612	2	MURPHY, KEVIN C & SARAH M 45 CULLY LN WYCKOFF, NJ 45 CULLY LA	07481	483400 268600 752000	1523552	1523552 00 1523552	366600 366600 733200	391792 398560 790352	380900 380900 761800
212 7 000000	125X265 F2S2G - P .7604	2	GORLOFF, VICTOR & VERA 81 LOGAN LANE WYCKOFF, NJ 81 LOGAN LA	07481 R25 4	468800 493400 962200	1949417	1949417 00 1949417	469073 469072 938145	501306 509966 1011272	487400 487400 974800
212 8 000000	140X190 F2S2G .6107	2	ASTRAN, JAMIE MELISSA 87 LOGAN LANE WYCKOFF, NJ 87 LOGAN LA	07481	476200 270400 746600	1512612	1512612 00 1512612	363968 363967 727935	388979 395698 784677	378200 378200 756400
212 9 000000	132X190 F2S2G .5758	2	CARR, EDWARD & EILEEN 48 VAN SYCKEL LANE WYCKOFF, NJ 48 VAN SYCKEL LA	07481 R25 4	467600 371000 838600	1699004	1699004 00 1699004	408818 408817 817635	436911 444458 881369	424800 424800 849600
212 10 000000	132X190 F2S2G .5758	2	TAUB, ROY N & CLAIRE F 52 VAN SYCKEL LANE WYCKOFF, N.J. 52 VAN SYCKEL LA	07481	467600 382300 849900	1721897	1721897 00 1721897	414327 414326 828653	442798 450446 893244	430500 430500 861000
213 1 000000	125X200 F2S2G .5739	2	ANSPACH, JOHN & JESSICA 56 CULLY LANE WYCKOFF, NJ 56 CULLY LA	07481	462500 288200 750700	1520918	1520918 00 1520918	365967 365966 731933	391115 397870 788985	380200 380200 760400
213 2 000000	125X200 F2S2G .5739	2	LIVELY, JESSICA 64 BARRETT LANE WYCKOFF, NJ 64 BARRETT LA	07481 R25 4	462500 310500 773000	1566098	1566098 00 1566098	376838 376837 753675	402733 409690 812423	391500 391500 783000
213 3 000000	123X269 F2S2G .7596	2	ARAHILL, JOSEPH P(V)&ELIZABETH 60 BARRETT LA WYCKOFF, N.J. 60 BARRETT LA	07481	466500 250100 716600	1451832 V1	1451832 -25000 1426832	343093 343092 686185	367099 373548 740647	356700 356700 713400

11573000

23446898

00

25000

23421898

11271178

12150720

11711000

Block No. Lot No. Qualification Account No.	Land Dimensions Building Description Additional Lots Acreage	Prop. Class	Owner's Name Address City State Property Location	Billing Code Zip Code	Land Improvement Exemption Net Total	2025 Property Tax Special Dist	2025 Total Tax Deduction Net Tax	Amt.Billed 2025 1st Q 2nd Q Total	2nd Half 2025 3rd Q 4th Q Total	Preliminary 2026 Tax 1st Q 2nd Q Total
213 4 000000	125X235 F2S2G .6744	2	GIOVACCO JR(ETC), JOHN WILLIAM 56 BARRETT LN WYCKOFF, NJ 56 BARRETT LA	07481	462500 586300 1048800	2124869	2124869 00 2124869	511290 511290 1022580	546425 555864 1102289	531200 531200 1062400
213 5 000000	125X200 F2S2G .5739	2	LEFKOWITZ, MARTIN & LAURA 52 BARRETT LANE WYCKOFF, NJ 52 BARRETT LA	07481	462500 1152000 1614500	3270977	3270977 00 3270977	787069 787069 1574138	841155 855684 1696839	817700 817700 1635400
213 6 000000	125X200 F2S2G .5739	2	YONAI, TAL & ANDREA 48 BARRETT LANE WYCKOFF, NJ 48 BARRETT LA	07481 R25 4	462500 1046900 1509400	3058044	3058044 00 3058044	735833 735832 1471665	786398 799981 1586379	764500 764500 1529000
213 7 000000	128X202 F2S2G .5936	2	KANDASWAMY, RAJESH (ETAL) 44 BARRETT LANE WYCKOFF, NJ 44 BARRETT LA	07481	465800 481300 947100	1918825	1918825 00 1918825	461712 461711 923423	493439 501963 995402	479700 479700 959400
213 8 000000	139X201 F2S2G .6414	2	BOULOUKOS, THEODORE & DEMETRIA 73 EDGEWOOD AVE WYCKOFF, NJ 73 EDGEWOOD AVE	07481 RA25 4	477900 498100 976000	1977376	1977376 00 1977376	475800 475800 951600	508496 517280 1025776	494300 494300 988600
213 9 000000	133X200 F2S2G .6107	2	HWILKA, DANIEL & THERESA 69 EDGEWOOD AVE WYCKOFF, NJ 69 EDGEWOOD AVE	07481	471300 234600 705900	1430153	1430153 00 1430153	344127 344126 688253	367774 374126 741900	357500 357500 715000
213 10 000000	154X191 F2S2G - P .6753	2	SANDER, MARK F 65 EDGEWOOD AVENUE WYCKOFF NJ 65 EDGEWOOD AVE	07481 R25 4	491300 335200 826500	1674489	1674489 00 1674489	402919 402919 805838	430607 438044 868651	418600 418600 837200
213 11 000000	174X207 F2S2G .8269	2	HESS (ETAL), WILLIAM E 61 EDGEWOOD AVE WYCKOFF, NJ 61 EDGEWOOD AVE	07481 R25 4	516400 305900 822300	1665980	1665980 00 1665980	400872 400871 801743	428418 435819 864237	416500 416500 833000
213 12 000000	130X200 F2S2G .5969	2	57 EDGEWOOD AVE CO. 57 EDGEWOOD AVE WYCKOFF, NJ 57 EDGEWOOD AVE	07481 RA25 4	468000 304400 772400	1564882	1564882 00 1564882	376545 376545 753090	402421 409371 811792	391200 391200 782400
213 13 000000	190X194 F2S2G .8462	2	MATTHEWS, GREG & LYNETTE 65 LOGAN LANE WYCKOFF, NJ 65 LOGAN LA	07481	530200 559900 1090100	2208543	2208543 00 2208543	531424 531424 1062848	567942 577753 1145695	552100 552100 1104200
213 14 000000	57X270 IRR F1S2G .0000	2	NASR,HODA 48 CULLY LA WYCKOFF, NJ 48 CULLY LA	07481 R25 4	468800 1280600 1749400	3544284	3544284 00 3544284	852833 852832 1705665	911438 927181 1838619	886100 886100 1772200
214 1 000000	138X200 F1S2G .6336	2	DE ROSA (ETAL), MICHAEL 320 JOAN PL WYCKOFF, NJ 320 JOAN PL	07481	491800 210100 701900	1422049	1422049 00 1422049	342177 342176 684353	365690 372006 737696	355500 355500 711000
214 2 000000	166X192 2SFG REBUILT .7317	2	BASHIAN, PRISCILLA 321 CRESCENT AVE WYCKOFF, NJ 321 CRESCENT AVE	07481 R25 3	467400 627600 1095000	2218470	2218470 00 2218470	533813 533812 1067625	570495 580350 1150845	554600 554600 1109200
214 3 000000	151X193 F1S2G .6690	2	BERGE, MARIE EILEEN 315 CRESCENT AVE WYCKOFF, NJ 315 CRESCENT AVE	07481	452800 248200 701000	1420226	1420226 00 1420226	341738 341737 683475	365221 371530 736751	355100 355100 710200

14560300

29499167

00

00

29499167

14196296

15302871

14749200

Block No. Lot No. Qualification Account No.	Land Dimensions Building Description Additional Lots Acreage	Prop. Class	Owner's Name Address City State Property Location	Billing Code Zip Code	Land Improvement Exemption Net Total	2025 Property Tax Special Dist	2025 Total Tax Deduction Net Tax	Amt.Billed 2025 1st Q 2nd Q Total	2nd Half 2025 3rd Q 4th Q Total	Preliminary 2026 Tax 1st Q 2nd Q Total
214 4 000000	127X200 F1S2G .5831	2	LOSCH, JORGE & SARA 312 JOAN PL. WYCKOFF, NJ 312 JOAN PL	07481	479700 192900 672600	1362688	1362688 00 1362688	327893 327892 655785	350425 356478 706903	340700 340700 681400
214 5 000000	125X212 F1S2G .6084	2	KLUGE, EDGAR & INGEBORG 308 JOAN PLACE WYCKOFF, NJ 308 JOAN PL	07481	477500 203300 680800	1379301	1379301 00 1379301	331890 331890 663780	354697 360824 715521	344800 344800 689600
214 6 000000	137X277 F1S2G .8712	2	SHEHU, SADRI & ARDIANA 309 CRESCENT AVE WYCKOFF, NJ 309 CRESCENT AVE	07481	447800 181900 629700	1275772	1275772 00 1275772	306979 306979 613958	328074 333740 661814	318900 318900 637800
214 8 000000	113X264 IRR F1S2G P .0000	2	BARDEN, EDWARD & PATRICIA 306 JOAN PL WYCKOFF, N J 306 JOAN PL	07481 R25 3	499300 248100 747400	1514232	1514232 00 1514232	364358 364357 728715	389396 396121 785517	378600 378600 757200
214 10 000000	162X233 F1S2G P .8665	2	BERARDO, THOMAS C & O'MEARA, PATRICIA 302 JOAN PL WYCKOFF, NJ 302 JOAN PL	07481	518200 474600 992800	2011413	2011413 00 2011413	483991 483990 967981	517249 526183 1043432	502900 502900 1005800
214 11 000000	148X192 F1S2G .6523	2	BEIGEL, STEVEN F & BARBARA ALTMAN 296 JOAN PL WYCKOFF, N.J. 296 JOAN PL	07481	499800 211000 710800	1440081	1440081 00 1440081	346515 346515 693030	370327 376724 747051	360000 360000 720000
214 12 000000	145X179 F1S2G .5958	2	BERGQUIST, ROBERT D & MICHELE M 288 JOAN PL WYCKOFF, NJ 288 JOAN PL	07481	492300 234800 727100	1473105	1473105 00 1473105	354462 354461 708923	378819 385363 764182	368300 368300 736600
214 13 000000	127X196 F1S2G .5714	2	CONKLING, LAURA & RICHARD 282 PINE STREET WYCKOFF, NJ 282 PINE ST	07481 RA25 9	454500 211200 665700	1348708	1348708 00 1348708	324529 324529 649058	346830 352820 699650	337200 337200 674400
214 14 000000	122X216 F1S2G .6050	2	GIACHINO, DOUGLAS P. & CLAIRE E. 276 PINE STREET WYCKOFF, NJ 276 PINE ST	07481 RA25 9	450500 229600 680100	1377883	1377883 00 1377883	331549 331549 663098	354332 360453 714785	344500 344500 689000
214 15 000000	136X169 F1S2G .5276	2	SASLONA, NICOLE T & GORE, JOHN 270 PINE ST WYCKOFF, NJ 270 PINE ST	07481	480100 316900 797000	1614722	1614722 00 1614722	388538 388537 777075	415237 422410 837647	403700 403700 807400
214 16 000000	123X198 F1S2G .5591	2	TALBOT, JOHN R(V) & LORI A 351 RODNEY RD WYCKOFF, N J 351 RODNEY RD	07481 R25 9	450400 244800 695200	1408475 v1	1408475 -25000 1383475	332660 332660 665320	355949 362206 718155	345900 345900 691800
214 18 000000	83X124 F2S1G .2363	2	KASUMI, ASAO & SHOKO 295 CRESCENT AVE WYCKOFF, NJ 295 CRESCENT AVE	07481	333800 203700 537500	1088975	1088975 00 1088975	262032 262031 524063	280038 284874 564912	272200 272200 544400
214 19 000000	189X122 CB1S2G P .5293	2	STELLAKIS, CRAIG P & KELLY A 289 CRESCENT AVE WYCKOFF, NJ 289 CRESCENT AVE	07481	464200 171100 635300	1287118	1287118 00 1287118	309709 309709 619418	330991 336709 667700	321800 321800 643600
214 20.01	135X228 F2S2G .7066	2	CLAUSI, MICHELLE (FERRARA) 269 CRESCENT AVE WYCKOFF, NJ 269 CRESCENT AVE	07481 R25 9	439700 380000 819700	1660712	1660712 00 1660712	399604 399604 799208	427064 434440 861504	415200 415200 830400

9991700

20243185

00

25000

20218185

9729412

10488773

10109400

Block No. Lot No. Qualification Account No.	Land Dimensions Building Description Additional Lots Acreage	Prop. Class	Owner's Name Address City State Property Location	Billing Code Zip Code	Land Improvement Exemption Net Total	2025 Property Tax Special Dist	2025 Total Tax Deduction Net Tax	Amt.Billed 2025 1st Q 2nd Q Total	2nd Half 2025 3rd Q 4th Q Total	Preliminary 2026 Tax 1st Q 2nd Q Total
214 20.02	72X421 IRR F2S2G-P .0000	2	BUSANIC JR, NIKOLA ETAL 265 CRESCENT AVENUE WYCKOFF, NJ 265 CRESCENT AVE	07481 9	511000 349400 860400	1743170	1743170 00 1743170	419445 419445 838890	448269 456011 904280	435800 435800 871600
214 21.01 000000	157X158 F2S2G .5695	2	COAKLEY, JEFFREY M & MARIA 296 LUCAS LANE WYCKOFF, NJ 296 LUCAS LANE	07481	448700 209800 658500	1334121	1334121 00 1334121	321019 321019 642038	343079 349004 692083	333500 333500 667000
214 21.03	163X156 F1S1G .5837	2	BHUSHAN, ANAND & SRIVASTAVA, TANU 290 LUCAS LANE WYCKOFF, NJ 290 LUCAS LANE	07481 RA25 9	454200 256900 711100	1440689	1440689 00 1440689	346662 346661 693323	370483 376883 747366	360200 360200 720400
214 21.04	139X151 IRR F2S2G .0000	2	MILLER, HOWARD S & TRACEY A 284 LUCAS LN WYCKOFF, NJ 284 LUCAS LANE	07481 RA25 9	434100 309300 743400	1506128	1506128 00 1506128	362408 362407 724815	387312 394001 781313	376500 376500 753000
214 22 000000	110X120 F2S2G .3030	2	SCHRADER, TODD A & CHERYL M 257 CRESCENT AVE WYCKOFF, N J 257 CRESCENT AVE	07481 R25 9	361800 344000 705800	1429951	1429951 00 1429951	344078 344077 688155	367722 374074 741796	357500 357500 715000
214 23	60X144 F1.5S1G .1983	2	YUZAWA, GENE & JOANNE 253 CRESCENT AVE. WYCKOFF, N J. 253 CRESCENT AVE	07481 R25 9	327000 191400 518400	1050278	1050278 00 1050278	252720 252720 505440	270087 274751 544838	262600 262600 525200
214 24 000000	72X137 F1S1G .2264	2	HARTY, THOMAS & FITZMAURICE, PATRICIA 251 CRESCENT AVE WYCKOFF, N J 251 CRESCENT AVE	07481 R25 9	335900 203300 539200	1092419	1092419 00 1092419	262860 262860 525720	280923 285776 566699	273100 273100 546200
214 25 000000	73X150 F1S1G .2514	2	JEON, SEONG SOO & KIM, EUNJUNG 245 CRESCENT AVE WYCKOFF, NJ 245 CRESCENT AVE	07481 RA25 9	338400 169000 507400	1027992	1027992 00 1027992	247358 247357 494715	264356 268921 533277	257000 257000 514000
214 26 000000	75X191 F1S2G .3289	2	FERRARA, THOMAS & PAULA 243 CRESCENT AVE WYCKOFF, N.J. 243 CRESCENT AVE	07481 RA25 9	344800 213800 558600	1131724	1131724 00 1131724	272318 272317 544635	291031 296058 587089	282900 282900 565800
214 27.01	73X200 IRR 2SFB2G .0000	2	LATZ, BRIAN C. & MARY E. 279 CENTRAL AVENUE WYCKOFF, NJ 279 CENTRAL AVE	07481 R25 9	445300 636200 1081500	2191119	2191119 00 2191119	527232 527231 1054463	563462 573194 1136656	547800 547800 1095600
214 29 000000	83X200 F2S1G .3811	2	CALDWELL, STEPHEN P (V) & BARBARA 283 CENTRAL AVE WYCKOFF, N J 283 CENTRAL AVE	07481	388200 137400 525600	1064866 v1	1064866 -25000 1039866	249980 249980 499960	267588 272318 539906	260000 260000 520000
214 30 000000	152X200 F1S2G .6979	2	BERGER, LAWRENCE I & HEATHER 287 CENTRAL AVENUE WYCKOFF, NJ 287 CENTRAL AVE	07481	456500 306300 762800	1545433	1545433 00 1545433	371865 371865 743730	397419 404284 801703	386400 386400 772800
214 31 000000	175X179 F2S2G - P .7191	2	SANDBERG, GARY & JOAN 295 CENTRAL AVE WYCKOFF, N J 295 CENTRAL AVE	07481 R25 9	471400 190100 661500	1340199	1340199 00 1340199	322482 322481 644963	344642 350594 695236	335000 335000 670000
214 32 000000	200X161 F1S2G .7392	2	HOMA, THOMAS P & HOLLY 294 CENTRAL AVE WYCKOFF, NJ 294 CENTRAL AVE	07481 RA25 9	489600 204200 693800	1405639	1405639 00 1405639	338228 338227 676455	361470 367714 729184	351400 351400 702800

9528000

19303728

00

25000

19278728

9277302

10001426

9639400

Block No. Lot No. Qualification Account No.	Land Dimensions Building Description Additional Lots Acreage	Prop. Class	Owner's Name Address City State Property Location	Billing Code Zip Code	Land Improvement Exemption Net Total	2025 Property Tax Special Dist	2025 Total Tax Deduction Net Tax	Amt.Billed 2025 1st Q 2nd Q Total	2nd Half 2025 3rd Q 4th Q Total	Preliminary 2026 Tax 1st Q 2nd Q Total
214 33 000000	149X196 CB1S3G-P .6704	2	MARTONE, KENNETH C & LOUISA L 290 CENTRAL AVE WYCKOFF, NJ 290 CENTRAL AVE	07481	452200 248600 700800	1419821	1419821 00 1419821	341640 341640 683280	365117 371424 736541	355000 355000 710000
214 34.01	160X200 F2S1G .7346	2	HASAN IBRAHIM & RUELLA GUSS 284 CENTRAL AVE WYCKOFF, NJ 284 CENTRAL AVE	07481 R25 9	464400 266500 730900	1480803	1480803 00 1480803	356314 356314 712628	380799 387376 768175	370200 370200 740400
214 36 000000	80X200 F2S1G .3673	2	PARDI, LUKE & REBECCA 280 CENTRAL AVE WYCKOFF, NJ 280 CENTRAL AVE	07481	385200 569000 954200	1933209	1933209 00 1933209	465173 465172 930345	497138 505726 1002864	483300 483300 966600
214 37 000000	80X200 F2S1G-P .3673	2	SHEY, AMY T 276 CENTRAL AVENUE WYCKOFF, N J 276 CENTRAL AVE	07481	385200 240900 626100	1268479	1268479 00 1268479	305224 305224 610448	326198 331833 658031	317100 317100 634200
214 38 000000	77X200 F2S1G .3535	2	ANNA DELUCIA RAMSEY (REVOC TRUST) 274 CENTRAL AVE WYCKOFF, NJ 274 CENTRAL AVE	07481	382200 171500 553700	1121796 W1	1121796 -25000 1096796	263679 263679 527358	282228 287210 569438	274200 274200 548400
214 39 000000	103X167 F1S1G .3949	2	GELFOND, MITCHELL C & DIANA S 270 CENTRAL AVE WYCKOFF, N J 270 CENTRAL AVE	07481 R25 9	364900 223200 588100	1191491	1191491 00 1191491	286699 286699 573398	306400 311693 618093	297900 297900 595800
214 40 000000	75X228 F1S2G-P .3926	2	CHAUPIZ, ANTONIO & ESTHER 233 CRESCENT AVE WYCKOFF, NJ 233 CRESCENT AVE	07481 R25 9	346000 161200 507200	1027587 S1	1027587 -25000 1002587	241010 241010 482020	258001 262566 520567	250600 250600 501200
214 41 000000	81X277 F2S2G .5151	2	MIRANDA, CHRISTIAN L & BARBARA 231 CRESCENT AVE WYCKOFF, NJ 231 CRESCENT AVE	07481	354500 272200 626700	1269694	1269694 00 1269694	305517 305516 611033	326511 332150 658661	317400 317400 634800
214 42.01	46X306 IRR F2S3G .0000	2	MORAN, MARK J 225 CRESCENT AVE WYCKOFF, NJ 225 CRESCENT AVE	07481	443500 601800 1045300	2117778	2117778 00 2117778	509584 509584 1019168	544601 554009 1098610	529400 529400 1058800
214 42.02	49X389 IRR F2S2G .0000	2	O'CONNELL, MARK C & ANN S 219 CRESCENT AVE WYCKOFF, NJ 219 CRESCENT AVE	07481	386100 491000 877100	1777005	1777005 00 1777005	427587 427586 855173	456969 464863 921832	444300 444300 888600
214 43 000000	107X186 F1.5S2G .4569	2	JOHNSON, JANET BEATRICE 211 CRESCENT AVENUE WYCKOFF, NJ 211 CRESCENT AVE	07481	395600 229700 625300	1266858	1266858 00 1266858	304834 304834 609668	325781 331409 657190	316700 316700 633400
214 44 000000	60X186 F1S2G .2562	2	DOKMECIAN, ARMEN & CARROLL 201 FRANKLIN AVE WYCKOFF, N.J. 201 FRANKLIN AVE	07481 R25 9	311400 206000 517400	1048252	1048252 00 1048252	252233 252232 504465	269566 274221 543787	262100 262100 524200
214 45 000000	80X165 F1S2G .3030	2	HOLMES, CHRISTOPHER & LISA 203 FRANKLIN AVE WYCKOFF, NJ 203 FRANKLIN AVE	07481	325900 114700 440600	892656	892656 00 892656	214793 214792 429585	229553 233518 463071	223200 223200 446400
214 46 000000	71X160 2SF1G .2608	2	BOGART, BRIGETTE 205 FRANKLIN AVENUE WYCKOFF, NJ 205 FRANKLIN AVE	07481	317900 408900 726800	1472497	1472497 00 1472497	354315 354315 708630	378663 385204 763867	368100 368100 736200

9520200

19287926

00

50000

19237926

9257199

9980727

9619000

Block No. Lot No. Qualification Account No.	Land Dimensions Building Description Additional Lots Acreage	Prop. Class	Owner's Name Address City State Property Location	Billing Code Zip Code	Land Improvement Exemption Net Total	2025 Property Tax Special Dist	2025 Total Tax Deduction Net Tax	Amt.Billed 2025 1st Q 2nd Q Total	2nd Half 2025 3rd Q 4th Q Total	Preliminary 2026 Tax 1st Q 2nd Q Total
214 47 000000	140X160 F1S1G .5142	2	MUKHERJEE, KAJAL KUMAR ETAL 209 FRANKLIN AVE WYCKOFF, NJ 209 FRANKLIN AVE	07481	470500 157900 628400	1273138	1273138 00 1273138	306345 306345 612690	327397 333051 660448	318300 318300 636600
214 48 000000	142X423 F1.5S2G 1.3789	2	HARRINGTON-BURGESS(ETAL),ROBIN 215 FRANKLIN AVE WYCKOFF, NJ 215 FRANKLIN AVE	07481	467000 170200 637200	1290967	1290967 00 1290967	310635 310635 621270	331981 337716 669697	322700 322700 645400
214 49 000000	139X180 F1S2G .5744	2	JOYCE, MICHAEL BRANDON ETAL 221 FRANKLIN AVE WYCKOFF, NJ 221 FRANKLIN AVE	07481 RA25 9	474600 190100 664700	1346682	1346682 00 1346682	324042 324041 648083	346309 352290 698599	336700 336700 673400
214 50 000000	195X170 F1S2G .7610	2	WOODBURY JR (ETAL), HOWARD R 294 ADAMS CT WYCKOFF, NJ 294 ADAMS CT	07481	488500 162300 650800	1318521	1318521 00 1318521	317265 317265 634530	339067 344924 683991	329600 329600 659200
214 51 000000	238X150 2SF2G .8196	2	REYNOLDS, PETER B & HELENE F 298 ADAMS CT WYCKOFF, NJ 298 ADAMS CT	07481	520200 241400 761600	1543002	1543002 00 1543002	371280 371280 742560	396794 403648 800442	385800 385800 771600
214 52 000000	118X141 F2S2G P .3820	2	LEBRON,JOSE A & FABIOLA T TRUSTEES 302 ADAMS CT WYCKOFF,NJ 302 ADAMS CT	07481	410100 293700 703800	1425899	1425899 00 1425899	343103 343102 686205	366680 373014 739694	356500 356500 713000
214 53 000000	100X175 1.5SFG .4017	2	ARAMANDA, JAMES & LINDA 229 FRANKLIN AVE WYCKOFF, NJ 229 FRANKLIN AVE	07481 RA25 9	436500 178800 615300	1246598	1246598 00 1246598	299959 299959 599918	320571 326109 646680	311600 311600 623200
214 54.01 000000	95X166 F1S1G .3620	2	MCCAULEY, STEVEN J & AMBER C. 233 FRANKLIN AVE WYCKOFF, NJ 233 FRANKLIN AVE	07481	430100 206900 637000	1290562	1290562 00 1290562	310538 310537 621075	331877 337610 669487	322600 322600 645200
214 55 000000	96X180 F1S1G .3967	2	SCHOUTEN, ERIN P 237 FRANKLIN AVE WYCKOFF, NJ 237 FRANKLIN AVE	07481	433600 345000 778600	1577444	1577444 00 1577444	379568 379567 759135	405651 412658 818309	394400 394400 788800
214 56 000000	167X150 F1S2G .5751	2	SIEGEL (ETAL), JUDITH 328 MASON AVE WYCKOFF, NJ 328 MASON AVE	07481	456300 401200 857500	1737295	1737295 00 1737295	418032 418031 836063	446758 454474 901232	434300 434300 868600
214 57 000000	50X260 IRR F1S1G .0000	2	VALIK, TIMOTHY G & CATIANA G 332 MASON AVENUE WYCKOFF, NJ 332 MASON AVE	07481	438900 161000 599900	1215397	1215397 00 1215397	292452 292451 584903	312548 317946 630494	303800 303800 607600
214 58 000000	178X204 F1S2G .8336	2	PATRICO, JEFFREY & KIM M 245 FRANKLIN AVE WYCKOFF, NJ 245 FRANKLIN AVE	07481	518200 210700 728900	1476751	1476751 00 1476751	355339 355339 710678	379757 386316 766073	369200 369200 738400
214 59 000000	135X190 F1S2G .5888	2	HOWARD, JOAN R(W) 299 MASON AVE WYCKOFF, NJ 299 MASON AVE	07481	437200 175100 612300	1240520 w1	1240520 -25000 1215520	292247 292246 584493	312758 318269 631027	303900 303900 607800
214 60 000000	130X196 F1S1G .5849	2	WONG,ROBERT C K & GRACE 301 MASON AVE WYCKOFF, N J 301 MASON AVE	07481	433500 145500 579000	1173054	1173054 00 1173054	282263 282262 564525	301659 306870 608529	293300 293300 586600

9455000

19155830

00

25000

19130830

9206128

9924702

9565400

Block No. Lot No. Qualification Account No.	Land Dimensions Building Description Additional Lots Acreage	Prop. Class	Owner's Name Address City State Property Location	Billing Code Zip Code	Land Improvement Exemption Net Total	2025 Property Tax Special Dist	2025 Total Tax Deduction Net Tax	Amt.Billed 2025 1st Q 2nd Q Total	2nd Half 2025 3rd Q 4th Q Total	Preliminary 2026 Tax 1st Q 2nd Q Total
214 61 000000	146X202 F1S2G-P .6770	2	IACONO, ALANNA CLARE TRSTES/ETALS 309 MASON AVE WYCKOFF, NJ 309 MASON AVE	07481	450500 171500 622000	1260172	1260172 00 1260172	303225 303225 606450	324062 329660 653722	315000 315000 630000
214 62 000000	163X205 F1S2G .7671	2	OXNARD-CARRAMUSA, VALERIE ETALS 315 MASON AVE WYCKOFF, NJ 315 MASON AVE	07481 R25 9	467400 236100 703500	1425291	1425291 00 1425291	342957 342956 685913	366524 372854 739378	356300 356300 712600
214 64 000000	125X250 F1S2G-P .7174	2	KING, JONATHAN L & JACQUELINE E 257 FRANKLIN AVE WYCKOFF, NJ 257 FRANKLIN AVE	07481 R25 9	445200 201700 646900	1310619	1310619 00 1310619	315364 315364 630728	337035 342856 679891	327700 327700 655400
214 65 000000	117X275 F2S2G P .7386	2	PERRY(ETAL)CHRISTOPHER PAUL-RICHARD 263 FRANKLIN AVE WYCKOFF, NJ 263 FRANKLIN AVE	07481	463100 459800 922900	1869795	1869795 00 1869795	449914 449914 899828	480831 489136 969967	467400 467400 934800
214 66 000000	97X275 F2S2G .6124	2	SOLOW, SARAH SOPHIA 269 FRANKLIN AVENUE WYCKOFF, NJ 269 FRANKLIN AVE	07481	442400 211600 654000	1325004	1325004 00 1325004	318825 318825 637650	340734 346620 687354	331300 331300 662600
214 67 000000	90X270 F1S2G .5579	2	MILLER, JOSEPH & MARK, MARIA 273 FRANKLIN AVE WYCKOFF, NJ 273 FRANKLIN AVE	07481 R25 9	435200 232100 667300	1351950	1351950 00 1351950	325309 325309 650618	347663 353669 701332	338000 338000 676000
214 68.01	75X323 IRR F2S2G .0000	2	CASO, MICHELLE 277 FRANKLIN AVE WYCKOFF, NJ 277 FRANKLIN AVE	07481 R25 9	425300 84700 510000	1033260	1033260 00 1033260	248625 248625 497250	265710 270300 536010	258300 258300 516600
214 69.01	118X200 IRR 2 BLDGS .0000	4A	801 FRANKLIN AVE LLC 279 FRANKLIN AVE WYCKOFF, NJ 279 FRANKLIN AVE	07481 B1-A 9	1084000 996700 2080700	4215498	4215498 00 4215498	1014342 1014341 2028683	1084045 1102770 2186815	1053900 1053900 2107800
214 71 000000	54X125 F2S .1550	4A	YATES PROPERTIES, LLC 15 WILSON ST GLEN ROCK, NJ 283 FRANKLIN AVE	07452	326700 188800 515500	1044403	1044403 00 1044403	251307 251306 502613	268576 273214 541790	261100 261100 522200
214 73 000000	52X155 F2S1G .1850	2	SZMIGIEL TROINA, INC.% HANA ARAD 603 MILL RUN PARAMUS, NJ 292 WILEY PL	07652 B1 9	288400 171900 460300	932568	932568 00 932568	224397 224396 448793	239816 243959 483775	233100 233100 466200
214 74 000000	76X151 F2S2G .2635	2	SCOROPANOS, ELIAS T & CAREN L 294 WILEY PL WYCKOFF, NJ 294 WILEY PL	07481 RA25 9	316200 193500 509700	1032652	1032652 00 1032652	248479 248479 496958	265554 270140 535694	258200 258200 516400
214 75 000000	75X151 F2S1G .2600	2	KRISTIANSEN, THOMAS W & AUDRA M 296 WILEY PL WYCKOFF, NJ 296 WILEY PL	07481 RA25 9	300000 129400 429400	869964	869964 00 869964	209333 209332 418665	223718 227581 451299	217500 217500 435000
214 76 000000	75X151 F2S1G .2600	2	PULEO, FILOMENA & FORTUNATO B 300 WILEY PL WYCKOFF, NJ 300 WILEY PL	07481	300000 470400 770400	1560830	1560830 00 1560830	375570 375570 751140	401379 408311 809690	390200 390200 780400
214 77 000000	63X152 F1S1G .2198	2	VANDERWIELE, LINDA 304 WILEY PL WYCKOFF, NJ 304 WILEY PL	07481	259200 108100 367300	744150	744150 00 744150	179059 179059 358118	191363 194669 386032	186000 186000 372000

9859900

19976156

00

00

19976156

9613407

10362749

9988000

Block No. Lot No. Qualification Account No.	Land Dimensions Building Description Additional Lots Acreage	Prop. Class	Owner's Name Address City State Property Location	Billing Code Zip Code	Land Improvement Exemption Net Total	2025 Property Tax Special Dist	2025 Total Tax Deduction Net Tax	Amt.Billed 2025 1st Q 2nd Q Total	2nd Half 2025 3rd Q 4th Q Total	Preliminary 2026 Tax 1st Q 2nd Q Total
214 78 000000	97X128 F2S1G .2850	2	SMITH III, WILLIAM B. 300 BIRCH PARKWAY WYCKOFF, NJ 300 BIRCH PKWY	07481 R25 9	317200 229800 547000	1108222	1108222 00 1108222	266663 266662 533325	284987 289910 574897	277100 277100 554200
214 79 000000	187X146 F1S2G .6268	2	BRENNAN, GERALD E. & SUSAN 296 BIRCH PARKWAY WYCKOFF, NJ 296 BIRCH PKWY	07481	525100 432300 957400	1939692	1939692 00 1939692	466733 466732 933465	498806 507421 1006227	484900 484900 969800
214 80 000000	117X140 IRR F1S2G .0000	2	COX, JOHN (V) & PATRICIA 294 BIRCH PKWY WYCKOFF, N J 294 BIRCH PKWY	07481	510400 212600 723000	1464798 V1	1464798 -25000 1439798	346213 346212 692425	370433 376940 747373	359900 359900 719800
214 81 000000	150X169 F1S2G .5820	2	SPANO, LOUIS 295 BIRCH PARKWAY WYCKOFF, NJ 295 BIRCH PKWY	07481	494500 249500 744000	1507344	1507344 00 1507344	362700 362700 725400	387624 394320 781944	376800 376800 753600
214 82 000000	175X143 F2S2G .5745	2	VETRO, RYAN & LASRADO, JENNIFER 299 BIRCH PKWY WYCKOFF, NJ 299 BIRCH PKWY	07481	511500 468700 980200	1985885	1985885 00 1985885	477848 477847 955695	510684 519506 1030190	496500 496500 993000
214 83.01	118X120 IRR F2S1G .0000	2	CULLINANE, BRIAN & ANNE MARIE 303 BIRCH PKWY WYCKOFF, NJ 303 BIRCH PKWY	07481 R25 9	360200 219500 579700	1174472	1174472 00 1174472	282604 282604 565208	302024 307240 609264	293600 293600 587200
214 84.01	75X206 IRR F1S1G .0000	2	PARSONS, ROBERT B & AMANDA 307 BIRCH PARKWAY WYCKOFF, NJ 307 BIRCH PKWY	07481 R25 9	310000 177900 487900	988485	988485 00 988485	237852 237851 475703	254196 258586 512782	247100 247100 494200
214 85 000000	75X120 F1S1G .2066	2	CRONE, MARY J (V) 309 BIRCH PKY WYCKOFF, NJ 309 BIRCH PKWY	07481 RA25 9	294800 139100 433900	879081 W1	879081 -25000 854081	205277 205276 410553	219812 223716 443528	213500 213500 427000
214 86 000000	75X120 F1S1G .2066	2	PRENDERGAST, WILLIAM J & ELLEN M 313 BIRCH PKWY WYCKOFF, NJ 313 BIRCH PKWY	07481 RA25 9	294800 301100 595900	1207293	1207293 00 1207293	290502 290501 581003	310464 315826 626290	301800 301800 603600
214 87 000000	75X120 F1.5S1G .2066	2	FERRARA, FRANCESCA GIORDANO 315 BIRCH PKWY WYCKOFF, NJ 315 BIRCH PKWY	07481	294800 190600 485400	983420	983420 00 983420	236633 236632 473265	252894 257261 510155	245900 245900 491800
214 88 000000	75X120 F1S1G .2066	2	AS SINGH LLC 319 BIRCH PKWY WYCKOFF, NJ 319 BIRCH PKWY	07481	294800 152200 447000	905622	905622 00 905622	217913 217912 435825	232887 236910 469797	226400 226400 452800
214 89 000000	72X299 F1.5S1G .4942	2	HOVEY, KENNETH R & ROSE MARIE 750 PEACH TREE LA FRANKLIN LAKES, NJ 321 BIRCH PKWY	07417	307800 201400 509200	1031639	1031639 00 1031639	248235 248235 496470	265293 269876 535169	257900 257900 515800
214 90 000000	87X305 F2S1G .6092	2	MACALUSO, ANNE & CLAIRE 323 BIRCH PARKWAY WYCKOFF, NJ 323 BIRCH PKWY	07481 RA25 9	329400 281600 611000	1237886	1237886 00 1237886	297863 297862 595725	318331 323830 642161	309500 309500 619000
214 91 000000	87X305 F1S1G .6092	2	COUGHLIN, MICHAEL R & ELIZABETH A 325 BIRCH PKWY WYCKOFF, NJ 325 BIRCH PKWY	07481	329400 274600 604000	1223704	1223704 00 1223704	294450 294450 588900	314684 320120 634804	305900 305900 611800

8705600

17637543

00

50000

17587543

8462962

9124581

8793600

Block No. Lot No. Qualification Account No.	Land Dimensions Building Description Additional Lots Acreage	Prop. Class	Owner's Name Address City State Property Location	Billing Code Zip Code	Land Improvement Exemption Net Total	2025 Property Tax Special Dist	2025 Total Tax Deduction Net Tax	Amt.Billed 2025 1st Q 2nd Q Total	2nd Half 2025 3rd Q 4th Q Total	Preliminary 2026 Tax 1st Q 2nd Q Total
214 92 000000	70X144 F1S1G .2314	2	SALERNO, JOSEPH 329 BIRCH PKWY WYCKOFF, N J 329 BIRCH PKWY	07481 R25 9	264200 125200 389400	788924	788924 00 788924	189833 189832 379665	202878 206381 409259	197200 197200 394400
214 93 000000	70X180 CB1S1G .2893	2	IRAR TRUST CO(PUZO,RICHARD) 100 PRINGLE AVE STE 650 WALNUT CREEK, CA 324 GODWIN AVE	94596 R25 9	269300 125600 394900	800067	800067 00 800067	192514 192514 385028	205743 209296 415039	200000 200000 400000
214 94 000000	75X242 CB1S1G .4167	2	MOLINA, EDWIN & NOEMI 328 GODWIN AVE WYCKOFF, NJ 328 GODWIN AVE	07481	276800 268800 545600	1105386	1105386 00 1105386	265980 265980 531960	284258 289168 573426	276300 276300 552600
214 95 000000	144X170 F1S2G .5620	2	O'BRIEN, JOHN & KELLY 370 HARVEY CT WYCKOFF, NJ 370 HARVEY CT	07481	440800 233900 674700	1366942	1366942 00 1366942	328917 328916 657833	351519 357590 709109	341700 341700 683400
214 96 000000	127X195 F1S2G .5685	2	SIZOW, MICHAEL N & LISA M 368 HARVEY COURT WYCKOFF, NJ 368 HARVEY CT	07481 RA25 9	478400 200600 679000	1375654	1375654 00 1375654	331013 331012 662025	353759 359870 713629	343900 343900 687800
214 97 000000	139X217 F1S2G P .6924	2	ANDOLINA, DAVID M & ROSE 366 HARVEY CT WYCKOFF, NJ 366 HARVEY CT	07481	468300 420700 889000	1801114	1801114 00 1801114	433388 433387 866775	463169 471170 934339	450300 450300 900600
214 98 000000	139X183 F1S2G .5840	2	TESSER, LEE M. & AMY B. 364 HARVEY COURT WYCKOFF, NJ 364 HARVEY CT	07481 R25 9	487300 284500 771800	1563667	1563667 00 1563667	376253 376252 752505	402108 409054 811162	390900 390900 781800
214 99 000000	137X180 F2S2G .5661	2	KIELY, RYAN S & MICHELE 356 RODNEY RD WYCKOFF, NJ 356 RODNEY RD	07481 RA25 9	485200 292600 777800	1575823	1575823 00 1575823	379178 379177 758355	405234 412234 817468	394000 394000 788000
214 100 000000	135X181 F2S2G .5610	2	DUANE (ETCS/TRSTES), MAUREEN 354 RODNEY RD WYCKOFF, NJ 354 RODNEY RD	07481	483100 252700 735800	1490731	1490731 00 1490731	358703 358702 717405	383352 389974 773326	372700 372700 745400
214 101 000000	158X159 F1S2G P .5767	2	ALTTIERI, VINCENT & JOEANNE 352 RODNEY RD WYCKOFF, NJ 352 RODNEY RD	07481	499600 229900 729500	1477967	1477967 00 1477967	355632 355631 711263	380070 386634 766704	369500 369500 739000
214 102 000000	80X149 IRR F2S2G P .0000	2	FLYNN, BRIAN & DIANE 350 RODNEY ROAD WYCKOFF, NJ 350 RODNEY RD	07481 RA25 9	472500 293000 765500	1550903	1550903 00 1550903	373182 373181 746363	398826 405714 804540	387700 387700 775400
214 103 000000	120X224 F2S2G .6171	2	GRIFKA, MAX 348 RODNEY RD WYCKOFF, NJ 348 RODNEY RD	07481	472000 418900 890900	1804963	1804963 00 1804963	434314 434314 868628	464159 472176 936335	451200 451200 902400
214 106 000000	96X145 IRR F2S2G - P .0000	2	BEHRENS, ANDREW & KRISTINE 346 RODNEY RD WYCKOFF, NJ 346 RODNEY RD	07481 RA25 9	535900 253700 789600	1599730	1599730 00 1599730	384930 384930 769860	411382 418488 829870	399900 399900 799800
214 107 000000	123X219 F1S2G .6184	2	JOFFE, JACK B. & TAMAR B. 344 RODNEY RD WYCKOFF, N.J. 344 RODNEY RD	07481	475300 303000 778300	1576836	1576836 00 1576836	379422 379421 758843	405494 412499 817993	394200 394200 788400

9811800

19878707

00

00

19878707

9566508

10312199

9939000

Block No. Lot No. Qualification Account No.	Land Dimensions Building Description Additional Lots Acreage	Prop. Class	Owner's Name Address City State Property Location	Billing Code Zip Code	Land Improvement Exemption Net Total	2025 Property Tax Special Dist	2025 Total Tax Deduction Net Tax	Amt.Billed 2025 1st Q 2nd Q Total	2nd Half 2025 3rd Q 4th Q Total	Preliminary 2026 Tax 1st Q 2nd Q Total
214 108.01 000000	150X211 F1S2G .7266	2	REZZONICO, PAUL & ROBERTA 347 RODNEY ROAD WYCKOFF, NJ 347 RODNEY RD	07481	505000 309200 814200	1649569	1649569 00 1649569	396923 396922 793845	424198 431526 855724	412400 412400 824800
214 110.01	19.6 ACRES 19.6000	15A	WYCKOFF BD.OF EDUCATION 241 MORSE AVE WYCKOFF,N.J. 325 MASON AVE	07481	*EXEMPT*	00	00 00 00	00 00 00	00 00 00	00 00 00
214 115 000000	120X208 F1S2G .5730	2	MANNA, DEBORAH D 253 FRANKLIN AVE WYCKOFF, NJ 253 FRANKLIN AVE	07481	435200 191200 626400	1269086	1269086 00 1269086	305370 305370 610740	326355 331991 658346	317300 317300 634600
214 116 000000	110X253 F2S2G .6389	2	FINNEGAN, KATHLEEN 249 FRANKLIN AVENUE WYCKOFF, NJ 249 FRANKLIN AVE	07481	430500 381200 811700	1644504	1644504 00 1644504	395704 395704 791408	422896 430200 853096	411100 411100 822200
214 117 000000	109X175 IRR F2S2G - P .0000	2	MORTENSEN, JEFFREY & MELISSA 290 BIRCH PKWY WYCKOFF, NJ 290 BIRCH PKWY	07481 R25 9	474600 429900 904500	1832517	1832517 00 1832517	440944 440944 881888	471245 479384 950629	458100 458100 916200
214 118 000000	159X186 F2S2G .6789	2	SILVER, JUSTIN & SILVER, ANNASTASIA 286 BIRCH PPARKWAY WYCKOFF, NJ 286 BIRCH PKWY	07481	510100 313700 823800	1669019	1669019 00 1669019	401603 401602 803205	429200 436614 865814	417300 417300 834600
214 119 000000	125X226 F1S2G .6485	2	CACCAMO, THOMAS W & CATHERINE J 282 BIRCH PARKWAY WYCKOFF, NJ 282 BIRCH PKWY	07481	477500 419200 896700	1816714	1816714 00 1816714	437142 437141 874283	467181 475250 942431	454200 454200 908400
214 120 000000	120X275 F1S2G - P .7576	2	LEVA,JAMES MICHAEL&CHANTAL SILVANO 278 BIRCH PKWY WYCKOFF,NJ 278 BIRCH PKWY	07481	478000 357800 835800	1693331	1693331 00 1693331	407453 407452 814905	435452 442974 878426	423300 423300 846600
214 121 000000	85X313 F2S2G .6108	2	O'ROURKE, JAMES & GINA 274 BIRCH PKWY WYCKOFF, NJ 274 BIRCH PKWY	07481 R25 9	442000 426700 868700	1759986	1759986 00 1759986	423492 423491 846983	452593 460410 913003	440000 440000 880000
214 122 000000	164X170 F2S2G-P .6400	2	RASOVIC,CAROL LYNN&MICHAEL(TRSTES) 273 BIRCH PARKWAY WYCKOFF, NJ 273 BIRCH PKWY	07481	510600 462800 973400	1972108	1972108 00 1972108	474533 474532 949065	507142 515901 1023043	493000 493000 986000
214 123 000000	100X263 F1S2G .6038	2	BRANDES, RONALD & SYLVIA 277 BIRCH PARKWAY WYCKOFF, NJ 277 BIRCH PKWY	07481	455000 290700 745700	1510788	1510788 00 1510788	363529 363529 727058	388510 395220 783730	377700 377700 755400
214 124 000000	88X315 F2S2G .6364	2	COLE (ETAL), ELIZABETH S 281 BIRCH PKWY WYCKOFF, NJ 281 BIRCH PKWY	07481 RA25 9	445600 497800 943400	1911328	1911328 00 1911328	459908 459907 919815	491512 500001 991513	477800 477800 955600
214 125 000000	114X218 F2S2G .5705	2	DUDAS, MICHAEL S & MARY ELLEN 342 LANDI CT WYCKOFF, NJ 342 LANDI COURT	07481 3	465400 589600 1055000	2137430	2137430 00 2137430	514313 514312 1028625	549655 559150 1108805	534400 534400 1068800
214 126 000000	171X159 F1S2G-P .6242	2	PISKADLO, TODD & FRANCES 346 LANDI CT WYCKOFF, NJ 346 LANDI COURT	07481	512700 486300 999000	2023974	2023974 00 2023974	487013 487012 974025	520479 529470 1049949	506000 506000 1012000

11298300

22890354

00

00

22890354

11015845

11874509

11445200

Block No. Lot No. Qualification Account No.	Land Dimensions Building Description Additional Lots Acreage	Prop. Class	Owner's Name Address City State Property Location	Billing Code Zip Code	Land Improvement Exemption Net Total	2025 Property Tax Special Dist	2025 Total Tax Deduction Net Tax	Amt.Billed 2025 1st Q 2nd Q Total	2nd Half 2025 3rd Q 4th Q Total	Preliminary 2026 Tax 1st Q 2nd Q Total
214 127	129X211 F2S2G - P .6249	2	GENOVESE, PHILIP A.V. 350 LANDI CT WYCKOFF, NJ 350 LANDI COURT	07481	481900 1028300 1510200	3059665	3059665 00 3059665	736223 736222 1472445	786814 800406 1587220	764900 764900 1529800
214 128	153X164 F2S2G .5760	2	WEINER, BONNIE 349 LANDI CT WYCKOFF, NJ 349 LANDI COURT	07481	496100 467100 963200	1951443	1951443 00 1951443	469560 469560 939120	501827 510496 1012323	487900 487900 975800
214 129	125X179 F2S2G .5137	2	KARLE, KENNETH & DIANE 343 LANDI CT WYCKOFF, NJ 343 LANDI COURT	07481	471300 321600 792900	1606415	1606415 00 1606415	386539 386539 773078	413101 420236 833337	401600 401600 803200
214 130	121X206 F1S2G-P .5722	2	THORNE, ANDREW & AMANDA 303 CRESCENT AVENUE WYCKOFF, NJ 303 CRESCENT AVE	07481 3	425800 262400 688200	1394293	1394293 00 1394293	335498 335497 670995	358552 364746 723298	348600 348600 697200
214 131	84X120 F2S2G .2314	2	BARON, KENNETH & MARIE DONNA 338 LANDI COURT WYCKOFF, N.J. 338 LANDI COURT	07481	355400 281600 637000	1290562	1290562 00 1290562	310538 310537 621075	331877 337610 669487	322600 322600 645200
215 1 000000	71X125 IRR F1S2G .0000	2	NEMETH, ARLENE M 389 GODWIN AVE WYCKOFF, NJ 389 GODWIN AVE	07481	327200 176300 503500	1020091 S1	1020091 -25000 995091	239207 239206 478413	256074 260604 516678	248800 248800 497600
215 2 000000	91X148 F2S2G .3092	2	2 HILLARD AVE LLC 288 EAST SADDLE RIVER RD UPPER SADDLE RIVER, NJ 385 GODWIN AVE	07458	292100 335900 628000	1272328	1272328 00 1272328	306150 306150 612300	327188 332840 660028	318100 318100 636200
215 3 000000	78X175 F2S2G .3134	2	SIERRA, CAITLYNE 381 GODWIN AVE WYCKOFF, NJ 381 GODWIN AVE	07481	285500 169900 455400	922640	922640 00 922640	222008 222007 444015	237264 241361 478625	230700 230700 461400
215 4.01	110X231 F2S2G .5833	2	GIBBONS, SEAN 375 GODWIN AVE WYCKOFF, N.J. 375 GODWIN AVE	07481 R25 5	316800 202300 519100	1051697	1051697 00 1051697	253062 253061 506123	270451 275123 545574	262900 262900 525800
215 5 000000	110X144 F2S2G .3636	2	GRULLON, LUIS & MARY 371 GODWIN AVE WYCKOFF, NJ 371 GODWIN AVE	07481 R25 5	306200 345700 651900	1320749	1320749 00 1320749	317802 317801 635603	339640 345506 685146	330200 330200 660400
215 6 000000	50X109 F1S .1251	2	FERN ESTATE LLC PO BOX 3 ATLANTIC HIGHLANDS, NJ 385 FERN AVE	07716	254800 93000 347800	704643	704643 00 704643	169553 169552 339105	181204 184334 365538	176200 176200 352400
215 7 000000	75X109 F1S2G .1877	2	LEVY, LINDA KAYE 389 FERN AVE WYCKOFF, NJ 389 FERN AVE	07481 R100	272200 216800 489000	990714	990714 00 990714	238388 238387 476775	254769 259170 513939	247700 247700 495400
215 8 000000	80X207 F2S1G .3802	2	NAPOLITANO, JAIME 750 WYCKOFF AVE WYCKOFF, NJ 750 WYCKOFF AVE	07481	290400 329200 619600	1255310	1255310 00 1255310	302055 302055 604110	322812 328388 651200	313800 313800 627600
215 9 000000	68X179 F1.5S .2794	2	FORD, RUTH B 25 MEADOWLARK LANE HILTON HEAD ISLAND SC 754 WYCKOFF AVE	29926	277100 68000 345100	699173	699173 00 699173	168237 168236 336473	179797 182903 362700	174800 174800 349600

9150900

18539723

00

25000

18514723

8909630

9605093

9257600

Block No. Lot No. Qualification Account No.	Land Dimensions Building Description Additional Lots Acreage	Prop. Class	Owner's Name Address City State Property Location	Billing Code Zip Code	Land Improvement Exemption Net Total	2025 Property Tax Special Dist	2025 Total Tax Deduction Net Tax	Amt.Billed 2025 1st Q 2nd Q Total	2nd Half 2025 3rd Q 4th Q Total	Preliminary 2026 Tax 1st Q 2nd Q Total
215 10 000000	101X150 F1S2G .3478	2	EBNER, ARTHUR J (V) & APLONIA W 758 WYCKOFF AVE WYCKOFF, N J 758 WYCKOFF AVE	07481	300800 299300 600100	1215803	1215803 V1 -25000 1190803	286299 286299 572598	306402 311803 618205	297700 297700 595400
215 11 000000	127X151 F2S3G .4402	2	RODRIGUEZ, VICTOR & DIAZ, JENNIFER M 762 WYCKOFF AVE WYCKOFF, NJ 762 WYCKOFF AVE	07481	321600 185300 506900	1026979	1026979 00 1026979	247114 247114 494228	264095 268656 532751	256700 256700 513400
215 12 000000	123X116 F1S2G .3275	2	GADALLA, HISHAM ETALS 238 WAGON RD FRANKLIN LAKES, NJ 766 WYCKOFF AVE	07417	309500 176400 485900	984433	984433 00 984433	236877 236876 473753	253154 257526 510680	246100 246100 492200
215 13 000000	114X93 F1S2G .2434	2	MISSEL, ALISON TRSTE 770 WYCKOFF AVE WYCKOFF, NJ 770 WYCKOFF AVE	07481	291100 188400 479500	971467	971467 00 971467	233757 233756 467513	249820 254134 503954	242900 242900 485800
216 1.01 000000	116X172 F1S P .4580	2	RONGA, DOMENICK & SUSAN 744 WYCKOFF AVE WYCKOFF, N J 744 WYCKOFF AVE	07481	316500 163400 479900	972277	972277 00 972277	233952 233951 467903	250028 254346 504374	243100 243100 486200
216 2.03 000000	100X247 IRR F1.5S2G .0000	2	BINDER, GREGG & SAMANTHA 392 FERN AVE WYCKOFF, NJ 392 FERN AVE	07481 R25 8	348600 253400 602000	1219652	1219652 00 1219652	293475 293475 586950	313642 319060 632702	304900 304900 609800
216 3.01 000000	125X210 F1S1G .6026	2	ANTCZAK, ADAM 388 FERN AVE WYCKOFF, NJ 388 FERN AVE	07481 8	371300 168000 539300	1092622	1092622 00 1092622	262909 262909 525818	280975 285829 566804	273200 273200 546400
216 4 000000	62X185 F2S .2633	2	ZENDEHDEL, ALIREZA & LOTFI, NEGAR 132 BOBOLINK CT WAYNE, NJ 367 GODWIN AVE	07470	307200 206900 514100	1041567	1041567 00 1041567	250624 250624 501248	267846 272473 540319	260400 260400 520800
216 5 000000	72X190 F1.5S2G .3140	2	DETORA, MICHAEL & CYNTHIA 365 GODWIN AVE WYCKOFF, NJ 365 GODWIN AVE	07481 R25 8	317500 193600 511100	1035489	1035489 00 1035489	249162 249161 498323	266283 270883 537166	258900 258900 517800
216 10.02 000000	.60 ACRES F1.5S1G .6000	2	LONEGAN, STEVEN & LORRAINE 726 WYCKOFF AVENUE WYCKOFF, NJ 726 WYCKOFF AVE	07481	306000 112400 418400	847678	847678 00 847678	203970 203970 407940	217987 221751 439738	211900 211900 423800
216 10.03 000000	147 X IRR .58 AC 07481 .5800	1	WALLACE, WILLIAM & JENNIFER 394 LAWRENCE CT WYCKOFF, NJ 394 LAWRENCE CT	07481	433400 0 433400	878068	878068 00 878068	211283 211282 422565	225802 229701 455503	219500 219500 439000
216 13.06 000000	2.04 ACRES CB1S 2.0400	4A	WYCKOFF POST ASSOCIATES PO BOX 308 WEXFORD, PA 411 GREENWOOD AVE	15090	1700000 100000 1800000	3646800	3646800 00 3646800	877500 877500 1755000	937800 954000 1891800	911700 911700 1823400
216 13.07 000000	109X256 07601 .6406	1	WYCKOFF RESIDENTIAL LLC 505 MAIN STREET HACKENSACK, NJ 405 GREENWOOD AVENUE	07601 MAH9	390500 0 390500	791153	791153 00 791153	190369 190369 380738	203451 206964 410415	197800 197800 395600
216 13.08 000000	100X284 IRR 07601 .0000	1	WYCKOFF RESIDENTIAL LLC 505 MAIN STREET HACKENSACK, NJ 403 GREENWOOD AVENUE	07601 MAH9	379900 0 379900	769677	769677 00 769677	185202 185201 370403	197928 201346 399274	192400 192400 384800

8141000

16493665

00

25000

16468665

7924980

8543685

8234400

Block No. Lot No. Qualification Account No.	Land Dimensions Building Description Additional Lots Acreage	Prop. Class	Owner's Name Address City State Property Location	Billing Code Zip Code	Land Improvement Exemption Net Total	2025 Property Tax Special Dist	2025 Total Tax Deduction Net Tax	Amt.Billed 2025 1st Q 2nd Q Total	2nd Half 2025 3rd Q 4th Q Total	Preliminary 2026 Tax 1st Q 2nd Q Total
216 13.09	131X153 .4601	1	WYCKOFF RESIDENTIAL LLC 505 MAIN STREET HACKENSACK, NJ 401 GREENWOOD AVENUE	07601 MAH9	392900 0 392900	796015	796015 00 796015	191539 191539 383078	204701 208236 412937	199000 199000 398000
216 13.10	125X153 F1S .4390	1	WYCKOFF RESIDENTIAL LLC 505 MAIN ST HACKENSACK, NJ 343 GODWIN AVE	07601 MAH9	360000 0 360000	729360	729360 00 729360	175500 175500 351000	187560 190800 378360	182300 182300 364600
216 16.02	9.00 ACRES CB2S CB1S 9.0000	15D	ST ELIZABETHS R C CHURCH 700 WYCKOFF AVENUE WYCKOFF, NJ 700 WYCKOFF AVENUE	07481 R100	*EXEMPT*	00	00 00 00	00 00 00	00 00 00	00 00 00
216 17.01	80X116 F2S2G .2130	2	MIGGELS, CHRISTOPHER & MAHER, CHRISTINE 437 GREENWOOD AVE WYCKOFF, NJ 437 GREENWOOD AVE	07481 MAH8	278200 122800 401000	812426	812426 00 812426	195488 195487 390975	208921 212530 421451	203100 203100 406200
216 18 000000	50X117 F2S2G .1343	2	T.M. RUSSO LP 27 N BROAD ST RIDGEWOOD, NJ 435 GREENWOOD AVE	07450 MAH8	256400 136800 393200	796623	796623 00 796623	191685 191685 383370	204857 208396 413253	199200 199200 398400
216 19 000000	75X117 F2S1G .2014	2	MOODY, WINFIELD SCOTT & NICOLE 433 GREENWOOD AVE WYCKOFF, NJ 433 GREENWOOD AVE	07481 MAH8 8	274600 227200 501800	1016647	1016647 00 1016647	244628 244627 489255	261438 265954 527392	254200 254200 508400
216 35	125X201 .5768	2	TAWFIK, FADILA & FATMA 359 GODWIN AVE WYCKOFF, NJ 359 GODWIN AVE	07481 RA25 8	350600 391500 742100	1503495	1503495 00 1503495	361774 361774 723548	386634 393313 779947	375900 375900 751800
216 36	117X217 .5829	2	BOTROS, YOUSSEF ETAL 355 GODWIN AVE WYCKOFF, NJ 355 GODWIN AVE	07481 RA25 8	343100 227700 570800	1156441	1156441 00 1156441	278265 278265 556530	297387 302524 599911	289100 289100 578200
216 37	145X246 F2S2G .8189	2	TUNER, TODD & JANET HSUEH- 351 GODWIN AVE WYCKOFF, NJ 351 GODWIN AVE	07481 RA25 8	369300 332000 701300	1420834	1420834 00 1420834	341884 341884 683768	365377 371689 737066	355200 355200 710400
216 38	94X272 F2S2G .5870	2	KANIAN, MARK A & RAQUEL S 347 GODWIN AVE WYCKOFF, NJ 347 GODWIN AVE	07481 RA25 8	344800 222800 567600	1149958	1149958 00 1149958	276705 276705 553410	295720 300828 596548	287500 287500 575000
216 39.01	226X148 2SFB3AG .7679	2	TIYYAGURA, SATISH & JILLIAN 381 LAWRENCE CT WYCKOFF, NJ 381 LAWRENCE CT	07481 RA25 8	498700 928800 1427500	2892115	2892115 00 2892115	695907 695906 1391813	743728 756574 1500302	723000 723000 1446000
216 40.01	1.25 2SF2G 1.2500	2	DALOISIO, ALFONSO & JOANNE 378 LAWRENCE COURT WYCKOFF, NJ 378 LAWRENCE COURT	07481 R100	618800 863600 1482400	3003342	3003342 00 3003342	722670 722670 1445340	772331 785671 1558002	750800 750800 1501600
216 41	175X159 .6388	2	PALUMBO, JAMES M & NANCY J 382 LAWRENCE COURT WYCKOFF, NEW JERSEY 382 LAWRENCE CT	07481 R25 8	451800 733100 1184900	2400607	2400607 00 2400607	577639 577639 1155278	617333 627996 1245329	600200 600200 1200400
216 42	159X163 F2S3G .5950	2	HANLY, KEVIN & PARICHEHR 390 LAWRENCE COURT WYCKOFF, N.J. 390 LAWRENCE CT	07481 RA25	437200 536900 974100	1973527	1973527 00 1973527	474874 474874 949748	507506 516273 1023779	493400 493400 986800

9699600

19651390

00

00

19651390

9457113

10194277

9825800

Block No. Lot No. Qualification Account No.	Land Dimensions Building Description Additional Lots Acreage	Prop. Class	Owner's Name Address City State Property Location	Billing Code Zip Code	Land Improvement Exemption Net Total	2025 Property Tax Special Dist	2025 Total Tax Deduction Net Tax	Amt.Billed 2025 1st Q 2nd Q Total	2nd Half 2025 3rd Q 4th Q Total	Preliminary 2026 Tax 1st Q 2nd Q Total
216 43	81X214 IRR .0000	2	TRACEY, TIMOTHY & KATHLEEN 375 LAWRENCE COURT WYCKOFF, NEW JERSEY 375 LAWRENCE CT	07481	411000 714500 1125500	2280263	2280263 00 2280263	548682 548681 1097363	586386 596514 1182900	570100 570100 1140200
216 44	125X170 IRR .0000	2	STEPHENS, JASON & DANIELLE 367 LAWRENCE CT WYCKOFF, NJ 367 LAWRENCE CT	07481 8	395000 714500 1109500	2247847	2247847 00 2247847	540882 540881 1081763	578050 588034 1166084	562000 562000 1124000
216.01 20 000000	245X159 CB2S .8943	4A	WYCKOFF PARTNERS LLC 23-00 ROUTE 208, #1-1 FAIR LAWN, NJ 690 WYCKOFF AVE	07410	904200 1258400 *PARTIAL* 2162600	4381428	4381428 00 4381428	1054268 1054267 2108535	1126715 1146178 2272893	1095400 1095400 2190800
216.01 21.02 000000	7.4AC CB1S 7.4000	4A	WYCKOFF PARTNERS LLC 23-00 ROUTE 208, #1-1 FAIR LAWN, NJ 430 GREENWOOD AVE	07410	8424600 1338700 9763300	19780446	19780446 00 19780446	4759609 4759609 9519218	5086679 5174549 10261228	4945100 4945100 9890200
216.01 24.01	19.04 ACRES 1SCB 19.0400	4A	MUNICO ASSOCIATES LP 505 MAIN ST HACKENSACK, NJ 327 FRANKLIN AVE	07601 8	26667900 43677100 70345000	142518970	142518970 00 142518970	34293188 34293187 68586375	36649745 37282850 73932595	35629700 35629700 71259400
216.01 29.02 000000	2.1A 2.1000	4A	VARNIC, L.L.C.%JESSOURIAN,N. 1019 DOGWOOD TRAIL FRANKLIN LAKES, NJ 293 GODWIN & 303 FRANKLIN	07417	3315000 3992300 7307300	14804590	14804590 00 14804590	3562309 3562309 7124618	3807103 3872869 7679972	3701100 3701100 7402200
216.01 33 000000	150X217 B1S .7472	4A	DEFINO, LLC, FRANK E 300 FRANKLIN AVE WYCKOFF, NJ 315 FRANKLIN AVE	07481	1326000 1133500 2459500	4982947	4982947 00 4982947	1199007 1199006 2398013	1281400 1303534 2584934	1245700 1245700 2491400
217 1 000000	179X196 F1S2G .8054	2	MCMILLIN, JOHN & LAUREN 284 CRESCENT AVE WYCKOFF, NJ 284 CRESCENT AVE	07481	468100 206700 674800	1367145	1367145 00 1367145	328965 328965 657930	351571 357644 709215	341800 341800 683600
217 2 000000	163X203 F2S2G .7596	2	STOLBOF, PAUL S & LORI A 108 LOGAN LN WYCKOFF, NJ 108 LOGAN LA	07481 R25 10	479100 499600 978700	1982846	1982846 00 1982846	477117 477116 954233	509903 518710 1028613	495700 495700 991400
217 3 000000	125X201 F2S2G .5768	2	DALY, MICHAEL J & JUDITH D 104 LOGAN LANE WYCKOFF, NJ 104 LOGAN LA	07481	439400 299700 739100	1497417	1497417 00 1497417	360312 360311 720623	385071 391723 776794	374400 374400 748800
217 4 000000	125X200 F2S2G P .5739	2	MCMAMARA, DANIEL J & PATRICIA E 100 LOGAN LANE WYCKOFF, NJ 100 LOGAN LA	07481	439400 324000 763400	1546648	1546648 00 1546648	372158 372157 744315	397732 404601 802333	386700 386700 773400
217 5 000000	125X200 F2S2G .5739	2	MILLER, RONALD D(V) PO BOX 363 DUBLIN, NH 96 LOGAN LA	03444	439400 233500 672900	1363295	1363295 00 1363295	321789 321789 643578	356831 362886 719717	340800 340800 681600
217 6 000000	125X200 F2S2G .5739	2	WOLFF, MICHAEL D & JOYCE B 92 LOGAN LA WYCKOFF, NJ 92 LOGAN LA	07481	439400 252700 692100	1402195	1402195 00 1402195	337399 337399 674798	360584 366813 727397	350500 350500 701000
217 7 000000	125X200 F2S2G .5739	2	SCHWARTZ, PETER & DINA 88 LOGAN LANE WYCKOFF, NJ 88 LOGAN LA	07481	439400 844000 1283400	2600168	2600168 00 2600168	625658 625657 1251315	668652 680201 1348853	650000 650000 1300000

Block No. Lot No. Qualification Account No.	Land Dimensions Building Description Additional Lots Acreage	Prop. Class	Owner's Name Address City State Property Location	Billing Code Zip Code	Land Improvement Exemption Net Total	2025 Property Tax Special Dist	2025 Total Tax Deduction Net Tax	Amt.Billed 2025 1st Q 2nd Q Total	2nd Half 2025 3rd Q 4th Q Total	Preliminary 2026 Tax 1st Q 2nd Q Total
217 8 000000	125X200 F2S2G .5739	2	MURALI, SRINIVASACHAR & GEETA 84 LOGAN LA WYCKOFF, N J 84 LOGAN LA	07481	462500 314900 777400	1575012	1575012 00 1575012	378983 378982 757965	405026 412021 817047	393800 393800 787600
217 9 .0000	43X224 IRR F2S2G	2	WINTON, JOEL J & SUSAN W 80 LOGAN LA WYCKOFF, N J 80 LOGAN LA	07481	461400 232100 693500	1405031	1405031 00 1405031	338082 338081 676163	361314 367554 728868	351300 351300 702600
217 10 000000	124X236 F2S2G .6718	2	BOLLINGER, CHARLES & PATRICIA 76 LOGAN LA WYCKOFF, N J 76 LOGAN LA	07481	461400 301100 762500	1544825	1544825 00 1544825	371719 371719 743438	397263 404124 801387	386200 386200 772400
217 11 000000	104X242 F2S2G .5778	2	DREYER, JAMES A (V) & BARBARA 72 LOGAN LA WYCKOFF, N J 72 LOGAN LA	07481	439400 289800 729200	1477359 V1	1477359 -25000 1452359	349235 349235 698470	373663 380226 753889	363100 363100 726200
217 12 000000	133X187 F2S2G-P .5710	2	SEIFERT JR, KENNETH L & ALLISON 64 LOGAN LANE WYCKOFF, NJ 64 LOGAN LA	07481	467300 414500 881800	1786527	1786527 00 1786527	429878 429877 859755	459418 467354 926772	446600 446600 893200
217 13 000000	130X200 F2S2G P .5969	2	BARRETT, THOMAS J 60 LOGAN LN WYCKOFF, NJ 60 LOGAN LA	07481	468000 287200 755200	1530035	1530035 00 1530035	368160 368160 736320	393459 400256 793715	382500 382500 765000
217 14 000000	125X217 F2S2G .6227	2	BENNETT, HAROLD E & ARLENE M 47 EDGEWOOD AVE WYCKOFF, N J 47 EDGEWOOD AVE	07481	462500 397600 860100	1742563	1742563 00 1742563	419299 419299 838598	448112 455853 903965	435600 435600 871200
217 15 000000	181X200 F1.5S2G-P .8310	2	PARSEGHIAN, STEVEN E & BARBARA J 276 CRESCENT AVE WYCKOFF, NJ 276 CRESCENT AVE	07481	445500 215700 661200	1339591	1339591 00 1339591	322335 322335 644670	344485 350436 694921	334900 334900 669800
217 16 000000	140X200 F1S2G .6428	2	LAYNG, PETER & HEATHER 270 CRESCENT AVE WYCKOFF, NJ 270 CRESCENT AVE	07481 RA25 10	431100 253300 684400	1386594	1386594 00 1386594	333645 333645 667290	356573 362731 719304	346600 346600 693200
217 17 000000	189X214 F2S2G .9285	2	ROSE, PAUL & SANDRA 117 FROST CT. WYCKOFF, NJ 117 FROST CT	07481	532900 517100 1050000	2127300	2127300 00 2127300	511875 511875 1023750	547050 556500 1103550	531800 531800 1063600
217 18 000000	125X200 F1S2G-P .5739	2	NOWAK, EUGENE L. 111 FROST CT WYCKOFF, N.J. 111 FROST CT	07481	462500 251000 713500	1445551	1445551 00 1445551	347832 347831 695663	371734 378154 749888	361400 361400 722800
217 19 000000	125X200 F1S2G .5739	2	TIERNEY, JOHN R & JOELLEN 105 FROST CT WYCKOFF, N.J. 105 FROST CT	07481 RA25 10	462500 271700 734200	1487489	1487489 00 1487489	357923 357922 715845	382518 389126 771644	371900 371900 743800
217 20 000000	125X200 F1S2G .5739	2	NOWAK, EUGENE L & GAY R 99 FROST CT WYCKOFF, NJ 99 FROST CT	07481 R25 10	439400 220000 659400	1335944	1335944 00 1335944	321458 321457 642915	343548 349481 693029	334000 334000 668000
217 21 000000	125X200 F2S2G .5739	2	CAMPBELL, PETER JR & COLLEEN 93 FROST CT WYCKOFF, NJ 93 FROST CT	07481 RA25 10	462500 320900 783400	1587168	1587168 00 1587168	381908 381907 763815	408152 415201 823353	396800 396800 793600

10745800

21770989

00

25000

21745989

10464657

11281332

10873000

Block No. Lot No. Qualification Account No.	Land Dimensions Building Description Additional Lots Acreage	Prop. Class	Owner's Name Address City State Property Location	Billing Code Zip Code	Land Improvement Exemption Net Total	2025 Property Tax Special Dist	2025 Total Tax Deduction Net Tax	Amt.Billed 2025 1st Q 2nd Q Total	2nd Half 2025 3rd Q 4th Q Total	Preliminary 2026 Tax 1st Q 2nd Q Total
217 22 000000	125X200 F1S2G-P .5739	2	LAUB, ADAM & JOANNA 87 FROST CT WYCKOFF, NJ 87 FROST CT	07481	462500 319000 781500	1583319	1583319 00 1583319	380982 380981 761963	407162 414194 821356	395800 395800 791600
217 23 000000	128X200 IRR F1S2G .0000	2	JOHNSON, ERIC S & JACQUELYN 81 FROST CT WYCKOFF, NJ 81 FROST CT	07481 RA25 10	465000 360200 825200	1671855	1671855 00 1671855	402285 402285 804570	429929 437356 867285	418000 418000 836000
217 24 000000	145X194 F2S2G-P .6458	2	BRADLEY, JONATHAN PAUL & CHRISTINE 75 FROST CT WYCKOFF, NJ 75 FROST CT	07481	481600 366700 848300	1718656 V1	1718656 -25000 1693656	407297 407296 814593	435714 443349 879063	423400 423400 846800
217 25 000000	150X169 F2S2G P .5820	2	CREAMER, PETER T & MAUREEN C 43 EDGEWOOD AVE WYCKOFF, NJ 43 EDGEWOOD AVE	07481	479500 571400 1050900	2129123	2129123 00 2129123	512314 512314 1024628	547519 556976 1104495	532300 532300 1064600
217 26 000000	255X111 F2S2G-P .6498	2	AZARIAN, JOHN M 247 EDGEWOOD RD FRANKLIN LAKES, NJ 39 EDGEWOOD AVE	07417	496800 530100 1026900	2080499	2080499 00 2080499	500614 500614 1001228	535015 544256 1079271	520100 520100 1040200
217 27 000000	117X259 F2S2G-P .6957	2	NOWAK, CHRISTOPHER E 74 FROST CT WYCKOFF, NJ 74 FROST CT	07481	459600 354600 814200	1649569	1649569 00 1649569	396923 396922 793845	424198 431526 855724	412400 412400 824800
217 28 000000	125X260 F2S1G .7461	2	DOUGLAS(ETC/TRUSTES), ROBERT P 80 FROST CT WYCKOFF, NJ 80 FROST CT	07481	468800 319800 788600	1597704	1597704 00 1597704	384443 384442 768885	410861 417958 828819	399400 399400 798800
217 29 000000	118X266 F2S2G .7206	2	EBEL, ROBERT & SICA, MICHAEL 86 FROST COURT WYCKOFF, NJ 86 FROST CT	07481 R25 10	437700 365700 803400	1627688	1627688 00 1627688	391658 391657 783315	418572 425801 844373	406900 406900 813800
217 30 000000	113X233 F2S2G .6044	2	SHARA, THOMAS J. & JUDITH A. 92 FROST COURT WYCKOFF, NJ 92 FROST CT	07481 R25 10	449300 604800 1054100	2135607	2135607 00 2135607	513874 513874 1027748	549186 558673 1107859	533900 533900 1067800
217 31 000000	126X214 F1S2G .6190	2	FAZIO JR, ANTHONY A(V) & LINDA L 98 FROST CT WYCKOFF, NJ 98 FROST CT	07481	440400 318600 759000	1537734 V1	1537734 -25000 1512734	363763 363762 727525	389189 396020 785209	378200 378200 756400
217 32 000000	206X123 F1S2G .5817	2	STEINBERG, FREDERICK & JUDITH M. 242 NAVAJO DRIVE WYCKOFF, NJ 242 NAVAJO DR	07481	490800 345100 835900	1693533	1693533 00 1693533	407502 407501 815003	435504 443026 878530	423400 423400 846800
217 34 000000	146X196 F2S3G .6569	2	HADLEY, THOMAS & LORI 35 EDGEWOOD AVENUE WYCKOFF, NJ 35 EDGEWOOD AVE	07481	484100 1100600 1584700	3210602	3210602 00 3210602	772542 772541 1545083	825629 839890 1665519	802700 802700 1605400
217 61	115X209 F1S2G-P .5518	2	BALTER, RICHARD & KAREN 220 NAVAJO DR WYCKOFF, N.J. 220 NAVAJO DR	07481 RA25 10	451500 269400 720900	1460543	1460543 00 1460543	351439 351439 702878	375589 382076 757665	365100 365100 730200
217 62	129X183 F2S2G-P .5419	2	HAYES, MARTIN C & THALYA 228 NAVAJO DR WYCKOFF, NJ 228 NAVAJO DR	07481	461700 338300 800000	1620800	1620800 00 1620800	390000 390000 780000	416800 424000 840800	405200 405200 810400

Block No. Lot No. Qualification Account No.	Land Dimensions Building Description Additional Lots Acreage	Prop. Class	Owner's Name Address City State Property Location	Billing Code Zip Code	Land Improvement Exemption Net Total	2025 Property Tax Special Dist	2025 Total Tax Deduction Net Tax	Amt.Billed 2025 1st Q 2nd Q Total	2nd Half 2025 3rd Q 4th Q Total	Preliminary 2026 Tax 1st Q 2nd Q Total
217 63	166X149 F2S2G-P .5678	2	COOK, MICHAEL R & KRISTIN M 232 NAVAJO COURT WYCKOFF, NJ 232 NAVAJO CT	07481	489300 470800 960100	1945163	1945163 00 1945163	468049 468049 936098	500212 508853 1009065	486300 486300 972600
217 64	115X196 IRR F2S2G .0000	2	DEMARCO, CARL & KRISTEN 236 NAVAJO CT WYCKOFF, NJ 236 NAVAJO CT	07481 R25 10	469600 590100 1059700	2146952	2146952 00 2146952	516604 516604 1033208	552104 561640 1113744	536700 536700 1073400
217 65	141X165 IRR F2S2G-P .0000	2	CURCIO, THOMAS & GERALYN 234 NAVAJO CT WYCKOFF, NJ 234 NAVAJO CT	07481	479500 337700 817200	1655647	1655647 00 1655647	398385 398385 796770	425761 433116 858877	413900 413900 827800
217 66	128X210 F1S2G-P .6171	2	DAVIES, ROBERT & MALONZO, CHARITO 31 EDGEWOOD AVE WYCKOFF, NJ 31 EDGEWOOD AVE	07481	465800 286800 752600	1524768	1524768 00 1524768	366893 366892 733785	392105 398878 790983	381200 381200 762400
217 67	124X206 F2S2G .5864	2	ELASHMAWY, JERRY & TAHANY 27 EDGEWOOD AVENUE WYCKOFF, NJ 27 EDGEWOOD AVE	07481 10	461400 350100 811500	1644099	1644099 00 1644099	395607 395606 791213	422792 430094 852886	411000 411000 822000
217 68	124X206 F2S2G-P-C .5864	2	WILSON, GREG & COLLEEN 25 EDGEWOOD AVE WYCKOFF, NJ 25 EDGEWOOD AVE	07481	461400 746600 1208000	2447408	2447408 00 2447408	588900 588900 1177800	629368 640240 1269608	611900 611900 1223800
217.01 36.02	195X163 F2S2G .7297	2	MATARAZZO, LEOPOLDO D & JENNIFER 221 NAVAJO DR WYCKOFF, NJ 221 NAVAJO DR	07481 RA25 10	523900 752900 1276800	2586797	2586797 00 2586797	622440 622440 1244880	665213 676704 1341917	646700 646700 1293400
217.01 37.01	134X184 2SF2G .5660	2	WORTH, CHRISTOPHER S & SUSAN S 207 NAVAJO DRIVE WYCKOFF, NJ 207 NAVAJO DR	07481 RA25 10	467000 355600 822600	1666588	1666588 00 1666588	401018 401017 802035	428575 435978 864553	416600 416600 833200
217.01 37.02 000000	119X213 F1S2G .5819	2	HEALY, ROBERT 11 EDGEWOOD AVE WYCKOFF, NJ 11 EDGEWOOD AVE	07481	455900 144600 600500	1216613	1216613 00 1216613	292744 292744 585488	312861 318264 631125	304200 304200 608400
217.01 38 000000	63X175 F1S1G .2531	2	BORRERO, ELENA 24 SHERIDAN AVE HOHOKUS, NJ 165 FRANKLIN AVE	07423	312900 168500 481400	975316	975316 00 975316	234683 234682 469365	250810 255141 505951	243800 243800 487600
217.01 39 000000	64X175 F1S1G .2571	2	LINDSAY, ALLEN R & JEAN E 167 FRANKLIN AVE WYCKOFF, N J 167 FRANKLIN AVE	07481	313800 108400 422200	855377	855377 00 855377	205823 205822 411645	219966 223766 443732	213800 213800 427600
217.01 40 000000	64X175 F1S1G-P .2571	2	VITOLO, PAUL & FILOMENA 169 FRANKLIN AVE WYCKOFF, N.J. 169 FRANKLIN AVE	07481	313800 157300 471100	954449 v1	954449 -25000 929449	223412 223411 446823	239193 243433 482626	232400 232400 464800
217.01 41 000000	64X177 F1S1G .2601	2	MARTIN, RONALD J & SUSAN J 171 FRANKLIN AVE WYCKOFF, N J 171 FRANKLIN AVE	07481 RA25 10	313800 136400 450200	912105	912105 00 912105	219473 219472 438945	234554 238606 473160	228000 228000 456000
217.01 42 000000	102X203 2SF2G .4753	2	SCHEUERMANN, CHRISTOPHER J & SABRINA 173 FRANKLIN AVE WYCKOFF, NJ 173 FRANKLIN AVE	07481 RA25 10	416000 684000 1100000	2228600	2228600 00 2228600	536250 536250 1072500	573100 583000 1156100	557200 557200 1114400

11233900

22759882

00

25000

22734882

10940555

11794327

11367400

Block No. Lot No. Qualification Account No.	Land Dimensions Building Description Additional Lots Acreage	Prop. Class	Owner's Name Address City State Property Location	Billing Code Zip Code	Land Improvement Exemption Net Total	2025 Property Tax Special Dist	2025 Total Tax Deduction Net Tax	Amt.Billed 2025 1st Q 2nd Q Total	2nd Half 2025 3rd Q 4th Q Total	Preliminary 2026 Tax 1st Q 2nd Q Total
217.01 43 000000	105X253 F1S1G .6098	2	KISHPAUGH, ADAM W & JESSICA S 183 FRANKLIN AVENUE WYCKOFF, NJ 183 FRANKLIN AVE	07481 10	423700 318600 742300	1503900	1503900 00 1503900	361872 361871 723743	386738 393419 780157	376000 376000 752000
217.01 44 000000	113X270 F2S2G .7004	2	CONNORS, BRIAN FRANCIS TSTES/ETAL 185 FRANKLIN AVE WYCKOFF, NJ 185 FRANKLIN AVE	07481 RA25 10	432000 1120900 1552900	3146175	3146175 00 3146175	757039 757039 1514078	809061 823036 1632097	786500 786500 1573000
217.01 45 000000	110X232 F1S2G .5859	2	MORRISON, LARAIN K 214 CRESCENT AVE WYCKOFF, NJ 214 CRESCENT AVE	07481	423900 249000 672900	1363295	1363295 00 1363295	328039 328039 656078	350581 356636 707217	340800 340800 681600
217.01 46 000000	130X170 F1SB2G .5073	2	DMITRIEFF, PETER & KRIS ANN 220 CRESCENT AVE WYCKOFF, NJ 220 CRESCENT AVE	07481 RA25 10	436700 220300 657000	1331082	1331082 00 1331082	320288 320287 640575	342297 348210 690507	332800 332800 665600
217.01 47.02	128X194 F2S2G .5701	2	KOWALCZYK, MAREK T(ETAL) 230 CRESCENT AVE WYCKOFF, NJ 230 CRESCENT AVE	07481	439400 90600 530000	1073780	1073780 00 1073780	258375 258375 516750	276130 280900 557030	268400 268400 536800
217.01 48 000000	110X183 F1.5S2G .4621	2	MORRISON, LARAIN K 214 CRESCENT AVE WYCKOFF, NJ 232 CRESCENT AVE	07481	419900 101300 521200	1055951 V1	1055951 -25000 1030951	247835 247835 495670	265295 269986 535281	257700 257700 515400
217.01 49.01	100X233 IRR F1.5S2G .0000	2	SCHUIT, RICHARD R & AMELIA B 238 CRESCENT AVE WYCKOFF, N J 238 CRESCENT AVE	07481	416100 193400 609500	1234847	1234847 00 1234847	297132 297131 594263	317550 323034 640584	308700 308700 617400
217.01 51.01	100X186 F1.5S2G .4270	2	SCHMEIZER, THOMAS J&TUCCI,ELAINA 240 CRESCENT AVE WYCKOFF, NJ 240 CRESCENT AVE	07481	411300 131900 543200	1100523	1100523 00 1100523	264810 264810 529620	283007 287896 570903	275100 275100 550200
217.01 51.02	100X183 F2S2G .4201	2	HAEGELE, JOHN E & VICTORIA J 239 NAVAJO DR WYCKOFF, N.J. 239 NAVAJO DR	07481	431000 291100 722100	1462975	1462975 00 1462975	352024 352024 704048	376214 382713 758927	365700 365700 731400
217.01 52 000000	100X197 F1S2G .4522	2	BLAKESLEE,DAVID D & DOROTHY 21 LYONS ST WYCKOFF, N J 246 CRESCENT AVE	07481	413100 225100 638200	1292993	1292993 00 1292993	311123 311122 622245	332502 338246 670748	323200 323200 646400
217.01 53 000000	100X195 IRR F2S2G .0000	2	LANG,ARNOLD M (V) & BEVERLY 245 NAVAJO DR WYCKOFF, N.J. 245 NAVAJO DR	07481	468400 258100 726500	1471889 W1	1471889 -25000 1446889	347919 347919 695838	372257 378794 751051	361700 361700 723400
217.01 54.01	169X273 F2S2G 1.0592	2	DOORLEY,COLUM JOSEPH&MICHELLE LYNN 250 CRESCENT AVENUE WYCKOFF, NJ 250 CRESCENT AVE	07481 RA25 10	441400 266100 707500	1433395	1433395 00 1433395	344907 344906 689813	368608 374974 743582	358300 358300 716600
217.01 54.02	125X238 F2S2G .6830	2	STOLL,WARREN & MARYANN 258 CRESCENT AVE WYCKOFF, NJ 258 CRESCENT AVE	07481 10	393100 296300 689400	1396724	1396724 00 1396724	336083 336082 672165	359178 365381 724559	349200 349200 698400
217.01 54.03	122X205 F1S2G .5742	2	ALIMI, SADI & ARTA 124 FROST COURT WYCKOFF, NJ 124 FROST CT	07481	390300 272500 662800	1342833	1342833 00 1342833	323115 323115 646230	345319 351284 696603	335700 335700 671400

Block No. Lot No. Qualification Account No.	Land Dimensions Building Description Additional Lots Acreage	Prop. Class	Owner's Name Address City State Property Location	Billing Code Zip Code	Land Improvement Exemption Net Total	2025 Property Tax Special Dist	2025 Total Tax Deduction Net Tax	Amt.Billed 2025 1st Q 2nd Q Total	2nd Half 2025 3rd Q 4th Q Total	Preliminary 2026 Tax 1st Q 2nd Q Total
217.01 55 000000	142X178 F2S2G-P .5803	2	ELLIOTT, ALEXANDER R ETAL 251 NAVAJO DRIVE WYCKOFF, NJ 251 NAVAJO DR	07481	450400 499300 949700	1924092	1924092 00 1924092	462979 462979 925958	494794 503340 998134	481000 481000 962000
217.01 56 000000	185X200 F2S2G .8494	2	PINNEY, SEAN & JENNIFER 112 FROST CT WYCKOFF, NJ 112 FROST CT	07481	475700 345400 821100	1663549	1663549 00 1663549	400287 400286 800573	427793 435183 862976	415900 415900 831800
217.01 57 000000	182X141 F2S2G .5891	2	MUNI, WALTER F & LUCINDA J 233 NAVAJO DR WYCKOFF, NJ 233 NAVAJO DR	07481 R25 10	503400 336600 840000	1701840	1701840 00 1701840	409500 409500 819000	437640 445200 882840	425500 425500 851000
217.01 58 000000	152X169 F2S2G .5897	2	LEACH, RICHARD F (V) & EDITH V 225 NAVAJO DR WYCKOFF, N.J. 225 NAVAJO DR	07481	481600 259100 740700	1500658 V1	1500658 -25000 1475658	354842 354841 709683	379655 386320 765975	368900 368900 737800
217.01 59 000000	137X186 F2S2G .5850	2	CHIN, DERRICK R & NORIAN, LORI 217 NAVAJO DR WYCKOFF, NJ 217 NAVAJO DR	07481 RA25 10	471600 719100 1190700	2412358	2412358 00 2412358	580467 580466 1160933	620355 631070 1251425	603100 603100 1206200
217.01 60 000000	104X249 F2S2G-P .5945	2	GRUSSER, JOSEPH R & CATHERINE V 211 NAVAJO DR WYCKOFF, NJ 211 NAVAJO DR	07481 RA25 10	439400 554700 994100	2014047	2014047 00 2014047	484624 484624 969248	517926 526873 1044799	503500 503500 1007000
218 1 000000	139X180 F1S2G P .5744	2	HARVEY, MARK & DONNA 361 HARVEY CT. WYCKOFF, NJ 361 HARVEY CT	07481	487300 285100 772400	1564882	1564882 00 1564882	376545 376545 753090	402421 409371 811792	391200 391200 782400
218 2 000000	130X170 IRR F2S2G .0000	2	BRADBURY, FREDERICK C & JANET 367 HARVEY CT WYCKOFF, NJ 367 HARVEY CT	07481	454100 297700 751800	1523147	1523147 00 1523147	366503 366502 733005	391688 398454 790142	380800 380800 761600
218 3 000000	126X179 IRR F1S2G .0000	2	HWANG, CHOONG & MYUNG SOOK 369 HARVEY CT WYCKOFF NJ 369 HARVEY CT	07481 RA25 9	472000 185700 657700	1332500	1332500 00 1332500	320629 320629 641258	342662 348580 691242	333100 333100 666200
218 4 000000	127X194 F1S2G .5656	2	RAGONE, ANDREW & DIANA 371 HARVEY CT WYCKOFF, NJ 371 HARVEY CT	07481 R25 9	405600 231600 637200	1290967	1290967 00 1290967	310635 310635 621270	331981 337716 669697	322700 322700 645400
218 5 000000	111X209 F2S2G-P .5326	2	PARK, GLORIA 370 RODNEY RD WYCKOFF, NJ 370 RODNEY RD	07481	415900 301900 717800	1454263	1454263 00 1454263	349928 349927 699855	373974 380434 754408	363600 363600 727200
218 6 000000	117X205 IRR F1S2G-P .0000	2	SCOCOLA, JOHN C & RITA 368 RODNEY RD WYCKOFF, N.J. 368 RODNEY RD	07481	453600 192400 646000	1308796	1308796 00 1308796	314925 314925 629850	336566 342380 678946	327200 327200 654400
218 7 000000	124X199 F1S2G .5665	2	NAUMANN, JEFFREY W & KATHERINE M 364 RODNEY RD WYCKOFF, NJ 364 RODNEY RD	07481	451400 267800 719200	1457099	1457099 00 1457099	350610 350610 701220	374703 381176 755879	364300 364300 728600
219 1 000000	60X149 2.5SB G .2052	2	KORINIS, JUSTIN A & KRISTA L 314 GODWIN AVE WYCKOFF, NJ 314 GODWIN AVE	07481 RA25 9	256000 430300 686300	1390444	1390444 00 1390444	334572 334571 669143	357562 363739 721301	347600 347600 695200

11124700

22538642

00

25000

22513642

10834086

11679556

11256800

Block No. Lot No. Qualification Account No.	Land Dimensions Building Description Additional Lots Acreage	Prop. Class	Owner's Name Address City State Property Location	Billing Code Zip Code	Land Improvement Exemption Net Total	2025 Property Tax Special Dist	2025 Total Tax Deduction Net Tax	Amt.Billed 2025 1st Q 2nd Q Total	2nd Half 2025 3rd Q 4th Q Total	Preliminary 2026 Tax 1st Q 2nd Q Total
219 2 000000	150X148 F1S1G .5096	2	ACKERMAN, BRADFORD JAMES 324 BIRCH PKWY WYCKOFF, NJ 324 BIRCH PKWY	07481 R25 9	314100 105800 419900	850717	850717 00 850717	204702 204701 409403	218768 222546 441314	212700 212700 425400
219 3 000000	78X177 F2S1G .3169	2	IPPOLITO, JOSEPH 320 BIRCH PKWY WYCKOFF, NJ 320 BIRCH PKWY	07481	306900 220000 526900	1067499	1067499 00 1067499	256864 256864 513728	274515 279256 553771	266900 266900 533800
219 4 000000	63X193 F1S1G .2791	2	SCRIMENTI, GERARD M (V) & SALLY A 316 BIRCH PKWY WYCKOFF, N.J. 316 BIRCH PKWY	07481	293000 147200 440200	891845 V1	891845 -25000 866845	208348 208347 416695	223094 227056 450150	216700 216700 433400
219 5 000000	65X198 F1S1G .2955	2	WELCH, JAMES C (V) & ALYCE E 305 WILEY PLACE WYCKOFF, N.J. 305 WILEY PL	07481	295900 196600 492500	997805 V1	997805 -25000 972805	233844 233844 467688	250343 254774 505117	243200 243200 486400
219 6 000000	68X190 F1S1G .2966	2	PARISI, ELAYNE (W) & PAIGE 303 WILEY PLACE WYCKOFF, NJ 303 WILEY PL	07481	298400 164300 462700	937430 W1	937430 -25000 912430	219317 219316 438633	234817 238980 473797	228100 228100 456200
219 7 000000	68X184 F1S .2872	2	KALDON, SYLWIA 301 WILEY PL WYCKOFF, NJ 301 WILEY PL	07481	297100 171500 468600	949384	949384 00 949384	228443 228442 456885	244141 248358 492499	237300 237300 474600
219 8 000000	68X179 F2S1G .2794	2	MCKEARNIN, CHARLES J 299 WILEY PLACE WYCKOFF, NJ 299 WILEY PL	07481	296400 140200 436600	884552	884552 00 884552	212843 212842 425685	227469 231398 458867	221100 221100 442200
219 9 000000	1.1A CB2S 1.1000	4A	505 SADDLE RIVER L.P. 260 GODWIN AVE STE 3 WYCKOFF, NJ 291 FRANKLIN AVE	07481	1028500 1641800 2670300	5410028	5410028 00 5410028	1301772 1301771 2603543	1391226 1415259 2806485	1352500 1352500 2705000
219 11 000000	50X100 F2S1G .1148	2	293 WILEY PLACE LLC NJ 479 GRANDVIEW AVE WYCKOFF, NJ 293 WILEY PL	07481	275000 114500 389500	789127	789127 00 789127	189882 189881 379763	202930 206434 409364	197300 197300 394600
219 12 000000	50X100 F1.5S3G .1148	2	291 WILEY LLC NJ 291 WILEY PL WYCKOFF, NJ 291 WILEY PL	07417	275000 140600 415600	842006	842006 00 842006	202605 202605 405210	216528 220268 436796	210500 210500 421000
219 13 000000	60X133 F2S .1832	4A	EUROPEAN DESIGN AND INSTALL LLC 285 FRANKLIN AVE WYCKOFF, NJ 285 FRANKLIN AVE	07481	349400 95200 444600	900760	900760 00 900760	216743 216742 433485	231637 235638 467275	225200 225200 450400
219 14 000000	124X148 B2S .4213	4A	PETACCIA, GEORGE 299 FRANKLIN AVE WYCKOFF, N.J. 299 FRANKLIN AVE	07481	856000 152000 1008000	2042208	2042208 00 2042208	491400 491400 982800	525168 534240 1059408	510600 510600 1021200
219 17.01	198X170 1S BRANCH BANK .7727	4A	DECA ASSOC LLC TD BANK BLJC/JCI 380 WELLINGTON ST, LONDON ONTARIO, N6A454, CANADA 292 GODWIN AVENUE	00000 B1 9	1482600 617400 2100000	4254600	4254600 00 4254600	1023750 1023750 2047500	1094100 1113000 2207100	1063700 1063700 2127400
219 17.02	81X172 .3198	4A	DECA ASSOCIATES, LLC 300 FRANKLIN AVE WYCKOFF, NJ 300 GODWIN AVENUE	07481 B1 9	404400 447000 851400	1724936	1724936 00 1724936	415058 415057 830115	443580 451241 894821	431200 431200 862400

Block No. Lot No. Qualification Account No.	Land Dimensions Building Description Additional Lots Acreage	Prop. Class	Owner's Name Address City State Property Location	Billing Code Zip Code	Land Improvement Exemption Net Total	2025 Property Tax Special Dist	2025 Total Tax Deduction Net Tax	Amt.Billed 2025 1st Q 2nd Q Total	2nd Half 2025 3rd Q 4th Q Total	Preliminary 2026 Tax 1st Q 2nd Q Total
219 18 000000	50X175 .2009	2	DECA ASSOC LLC 300 FRANKLIN AVE WYCKOFF, NJ 302 GODWIN AVE	07481	277500 0 277500	562215	562215 00 562215	135282 135281 270563	144578 147074 291652	140600 140600 281200
219 19.01	100X175 F1S1G .4017	2	KOZMA, GELSOMINA 304 GODWIN AVE WYCKOFF, NJ 304 GODWIN AVE	07481 R25 9	297000 332500 629500	1275367	1275367 00 1275367	306882 306881 613763	327970 333634 661604	318800 318800 637600
219 21 000000	70X149 F1S1G .2394	2	ROBERTS, DALE 308 GODWIN AVE. WYCKOFF, NJ 308 GODWIN AVE	07481	264900 215300 480200	972885	972885 00 972885	234098 234097 468195	250184 254506 504690	243200 243200 486400
219 22 000000	70X149 F1S1G .2394	2	JOSEPH DAMATO CONSTRUCTION LLC PO BOX 279 WYCKOFF, NJ 310 GODWIN AVE	07481	264900 86000 350900	710923	710923 00 710923	171064 171064 342128	182819 185976 368795	177700 177700 355400
219 23 000000	70X149 F1S1G .2394	2	HERMAN, DEBORAH & JOHNSON, MICHELLE 312 GODWIN AVE WYCKOFF, NJ 312 GODWIN AVE	07481	264900 127900 392800	795813	795813 00 795813	191490 191490 382980	204649 208184 412833	199000 199000 398000
220 1.01	1.3 ACRES 1.3000	1	ABMA, JAMES & JUDITH ANN 700 LAWLINS ROAD WYCKOFF, N.J. LAWLINS RD	07481	117000 0 117000	237042	237042 00 237042	57038 57037 114075	60957 62010 122967	59300 59300 118600
220 2	60X153 FRANKLIN LAKES .2107	2	ABMA, JAMES 722 LAWLINS RD FRANKLIN LAKES, NJ OLD MILL RD - REAR	07417	0 0 0	00	00 00 00	00 00 00	00 00 00	00 00 00
220 3	82X50 FRANKLIN LAKES .0941	2	KIM, KITAE & KYUNGTAE 726 LAWLINS ROAD FRANKLIN LAKES, NJ OLD MILL RD - REAR	07417	0 0 0	00	00 00 00	00 00 00	00 00 00	00 00 00
222 1.01	13.7A CB1S 13.7000	4A	500 W M WYCKOFF LLC 104 CHESTNUT ST #300 RIDGEWOOD, NJ 500 W MAIN ST	07450	2211300 5506000 7717300	15635250	15635250 00 15635250	3762184 3762184 7524368	4020713 4090169 8110882	3908800 3908800 7817600
222 1.02	.0000	1	FIELDSTONE CONDO ASSOCIATION FIELDSTONE TERRACE WYCKOFF, NJ FIELDSTONE TERRACE	00000	0 0 0	00	00 00 00	00 00 00	00 00 00	00 00 00
222 1.02 CAHAP	AH-14 APT .0000	4C	FIELDSTONE MANOR LLC 50 EAST MT.PLEASANT AVE LIVINGSTON, NJ 1002-1214 FIELDSTONE TERR	07039	350000 881500 1231500	2495019	2495019 00 2495019	600357 600356 1200713	641612 652694 1294306	623800 623800 1247600
222 1.02 C101	TH UNITA+L2599 .0000	2	YEUNG, WILLIAM H & HSU, MONICA M 101 FIELDSTONE TERR WYCKOFF, NJ 101 FIELDSTONE TERRACE	07481	430000 390200 820200	1661725	1661725 00 1661725	399848 399847 799695	427324 434706 862030	415400 415400 830800
222 1.02 C103	TH-UNIT D 2415 .0000	2	COSGROVE, JUDY 103 FIELDSTONE TERRACE WYCKOFF, NJ 103 FIELDSTONE TERRACE	07481	450000 284700 734700	1488502	1488502 00 1488502	358167 358166 716333	382779 389390 772169	372100 372100 744200
222 1.02 C105	TH UNIT B 2198 .0000	2	TAZZA, CESARE PHILIP & ROSELLE D 105 FIELDSTONE TERRACE WYCKOFF, NJ 105 FIELDSTONE TERRACE	07481	450000 273400 723400	1465608	1465608 00 1465608	352658 352657 705315	376892 383401 760293	366400 366400 732800

13475000 27300349 00 00 27300349 13138128 14162221 13650200

Block No. Lot No. Qualification Account No.	Land Dimensions Building Description Additional Lots Acreage	Prop. Class	Owner's Name Address City State Property Location	Billing Code Zip Code	Land Improvement Exemption Net Total	2025 Property Tax Special Dist	2025 Total Tax Deduction Net Tax	Amt.Billed 2025 1st Q 2nd Q Total	2nd Half 2025 3rd Q 4th Q Total	Preliminary 2026 Tax 1st Q 2nd Q Total
222 1.02 C107	TH-END C 2251 .0000	2	KOLESSA, HALYNA A TRSTE 107 FIELDSTONE TERRACE WYCKOFF, NJ 107 FIELDSTONE TERRACE	07481	430000 291300 721300	1461354	1461354 00 1461354	351634 351634 703268	375797 382289 758086	365300 365300 730600
222 1.02 C202	TH/END/C/2251 .0000	2	FEICK, DOUGLAS & ELLEN 202 FIELDSTONE TERR WYCKOFF, NJ 202 FIELDSTONE TERRACE	07481	430000 289900 719900	1458517	1458517 00 1458517	350952 350951 701903	375068 381546 756614	364600 364600 729200
222 1.02 C204	TH UNIT D 2415 .0000	2	MARSICO, KATHY E 204 FIELDSTONE TERR WYCKOFF, NJ 204 FIELDSTONE TERRACE	07481	450000 260500 710500	1439473	1439473 00 1439473	346369 346369 692738	370171 376564 746735	359900 359900 719800
222 1.02 C206	TH UNIT B 2198 .0000	2	YORMARK, AMY 206 FIELDSTONE TERRACE WYCKOFF, NJ 206 FIELDSTONE TERRACE	07481	450000 271900 721900	1462569	1462569 00 1462569	351927 351926 703853	376110 382606 758716	365600 365600 731200
222 1.02 C208	TH UNIT D 2415 .0000	2	ANDERSON, WILLIAM S & JANET E 208 FIELDSTONE TERR WYCKOFF, NJ 208 FIELDSTONE TERRACE	07481	450000 305000 755000	1529630	1529630 00 1529630	368063 368062 736125	393355 400150 793505	382400 382400 764800
222 1.02 C210	TH/END/A/LOFT .0000	2	HAIG (ETALS), ROBERT 5 SQUIRE CT MAHWAH, NJ 210 FIELDSTONE TERRACE	07430	430000 390300 820300	1661928	1661928 00 1661928	399897 399896 799793	427376 434759 862135	415500 415500 831000
222 1.02 C301	TYPE C-2251-END .0000	2	MARGOSSIAN CAROL 78 ORCHARD ST RAMSEY, NJ 301 FIELDSTONE TERRACE	07446	430000 298400 728400	1475738	1475738 00 1475738	355095 355095 710190	379497 386051 765548	368900 368900 737800
222 1.02 C303	TH UNIT D 2415 .0000	2	PLEKHOV, GALINA & JOSEPH 303 FIELDSTONE TERRACE WYCKOFF, NJ 303 FIELDSTONE TERRACE	07481	450000 299800 749800	1519095	1519095 00 1519095	365528 365527 731055	390646 397394 788040	379800 379800 759600
222 1.02 C305	TH UNIT B 2198 .0000	2	FONTAO, MONICA 305 FIELDSTONE TERR WYCKOFF, NJ 305 FIELDSTONE TERRACE	07481	450000 273400 723400	1465608	1465608 00 1465608	352658 352657 705315	376892 383401 760293	366400 366400 732800
222 1.02 C307	TH UNIT D 2415 .0000	2	STAHLBERGER, DAVID I 307 FIELDSTONE TERR WYCKOFF, NJ 307 FIELDSTONE TERRACE	07481	450000 287900 737900	1494985	1494985 00 1494985	359727 359726 719453	384446 391086 775532	373700 373700 747400
222 1.02 C309	TH UNIT A 2412 .0000	2	CAPPELLI, CHARLES 309 FIELDSTONE TERRACE WYCKOFF, NJ 309 FIELDSTONE TERRACE	07481	430000 333600 763600	1547054	1547054 00 1547054	372255 372255 744510	397836 404708 802544	386800 386800 773600
222 1.02 C402	TH/END/C/2251BS .0000	2	LE PERA, ANTHONY F & ELENA 402 FIELDSTONE TERR WYCKOFF, NJ 402 FIELDSTONE TERRACE	07481	430000 268800 698800	1415769	1415769 00 1415769	340665 340665 681330	364075 370364 734439	353900 353900 707800
222 1.02 C404	TH UNIT D 2415 .0000	2	ERVIN, BARRY & ROSEMARY 404 FIELDSTONE TERRACE WYCKOFF, NJ 404 FIELDSTONE TERRACE	07481	450000 306900 756900	1533479	1533479 00 1533479	368989 368989 737978	394345 401156 795501	383400 383400 766800
222 1.02 C406	TH UNIT B 2198 .0000	2	MULHERN, MARY 406 FIELDSTONE TERR WYCKOFF, NJ 406 FIELDSTONE TERRACE	07481	450000 254000 704000	1426304	1426304 00 1426304	343200 343200 686400	366784 373120 739904	356600 356600 713200

10311700

20891503

00

00

20891503

10053911

10837592

10445600

Block No. Lot No. Qualification Account No.	Land Dimensions Building Description Additional Lots Acreage	Prop. Class	Owner's Name Address City State Property Location	Billing Code Zip Code	Land Improvement Exemption Net Total	2025 Property Tax Special Dist	2025 Total Tax Deduction Net Tax	Amt.Billed 2025 1st Q 2nd Q Total	2nd Half 2025 3rd Q 4th Q Total	Preliminary 2026 Tax 1st Q 2nd Q Total
222 1.02 C408	TH UNIT D 2415 .0000	2	BYER, LYND 408 FIELDSTONE TERR WYCKOFF, NJ 408 FIELDSTONE TERRACE	07481	450000 286500 736500	1492149	1492149 00 1492149	359044 359044 718088	383717 390344 774061	373000 373000 746000
222 1.02 C410	TH/END/A/2412 .0000	2	DELTA PROPERTIES INC 288 BARNSTABLE DRIVE WYCKOFF, NJ 410 FIELDSTONE TERRACE	07481	430000 377200 807200	1635387	1635387 00 1635387	393510 393510 787020	420551 427816 848367	408800 408800 817600
222 1.02 C501	TH UNITA+L2599 .0000	2	FLAKER, CAROL 501 FIELDSTONE TERR WYCKOFF, NJ 501 FIELDSTONE TERRACE	07481	430000 333700 763700	1547256	1547256 00 1547256	372304 372304 744608	397888 404760 802648	386800 386800 773600
222 1.02 C503	TH UNIT D 2415 .0000	2	CLARK, BRIAN & DIANNE 503 FIELDSTONE TERR WYCKOFF, NJ 503 FIELDSTONE TERRACE	07481	450000 262100 712100	1442715	1442715 00 1442715	347149 347149 694298	371004 377413 748417	360700 360700 721400
222 1.02 C505	TH UNIT B 2198 .0000	2	SUDOL, DAHNELD G & IRENE J 505 FIELDSTONE TERR WYCKOFF, NJ 505 FIELDSTONE TERRACE	07481	450000 272400 722400	1463582	1463582 00 1463582	352170 352170 704340	376371 382871 759242	365900 365900 731800
222 1.02 C507	TH UNIT D 2415 .0000	2	MCADAMS, BECKY P 507 FIELDSTONE TERR WYCKOFF, NJ 507 FIELDSTONE TERRACE	07481	450000 287600 737600	1494378	1494378 00 1494378	359580 359580 719160	384290 390928 775218	373600 373600 747200
222 1.02 C509	TYPE B 2198 .0000	2	TESHER, ALAN & MADELINE 509 FIELDSTONE TERR #509 WYCKOFF, NJ 509 FIELDSTONE TERRACE	07481	450000 254000 704000	1426304	1426304 00 1426304	343200 343200 686400	366784 373120 739904	356600 356600 713200
222 1.02 C511	TH/END/CN2251BS .0000	2	PFUND, GERALD R & REBECCA W 511 FIELDSTONE TERR WYCKOFF, NJ 511 FIELDSTONE TERRACE	07481	430000 310500 740500	1500253	1500253 00 1500253	360994 360994 721988	385801 392464 778265	375100 375100 750200
222 1.02 C602	TH UNIT C 2251 .0000	2	QUINN, RORY J & JANE E 602 FIELDSTONE TERRACE WYCKOFF, NJ 602 FIELDSTONE TERRACE	07481	430000 360000 790000	1600540	1600540 00 1600540	385125 385125 770250	411590 418700 830290	400100 400100 800200
222 1.02 C604	TH UNIT D 2415 .0000	2	LEE, SOOKEE & SUNGHYE 604 FIELDSTONE TERRACE WYCKOFF, NJ 604 FIELDSTONE TERRACE	07481	450000 324200 774200	1568529	1568529 00 1568529	377423 377422 754845	403358 410326 813684	392100 392100 784200
222 1.02 C606	TH UNIT B 2198 .0000	2	NOERR, DORIS E 606 FIELDSTONE TERR WYCKOFF, NJ 606 FIELDSTONE TERRACE	07481	450000 252100 702100	1422455	1422455 00 1422455	342274 342274 684548	365794 372113 737907	355600 355600 711200
222 1.02 C608	TH UNIT D 2415 .0000	2	REILLY, THOMAS J & DIANA J 608 FIELDSTONE TERR WYCKOFF, NJ 608 FIELDSTONE TERRACE	07481	450000 263400 713400	1445348	1445348 00 1445348	347783 347782 695565	371682 378101 749783	361300 361300 722600
222 1.02 C610	TYPE A+LOFT END .0000	2	KANDRAVY, JOHN & KATHERINE A 610 FIELDSTONE TERRACE WYCKOFF, NJ 610 FIELDSTONE TERRACE	07481	430000 364000 794000	1608644	1608644 00 1608644	387075 387075 774150	413674 420820 834494	402200 402200 804400
222 1.02 C701	TYPE A+LOFT END .0000	2	LUCKOW, STEFANIE A 461 OLD POST RD WYCKOFF, NJ 701 FIELDSTONE TERRACE	07481	430000 557000 987000	1999662	1999662 00 1999662	481163 481162 962325	514227 523110 1037337	499900 499900 999800

10684700

21647202

00

00

21647202

10417585

11229617

10823400

Block No. Lot No. Qualification Account No.	Land Dimensions Building Description Additional Lots Acreage	Prop. Class	Owner's Name Address City State Property Location	Billing Code Zip Code	Land Improvement Exemption Net Total	2025 Property Tax Special Dist	2025 Total Tax Deduction Net Tax	Amt.Billed 2025 1st Q 2nd Q Total	2nd Half 2025 3rd Q 4th Q Total	Preliminary 2026 Tax 1st Q 2nd Q Total
222 1.02 C703	TYPE D 2415 .0000	2	SAKALOSKY, NANCY S 703 FIELDSTONE TERR WYCKOFF, NJ 703 FIELDSTONE TERRACE	07481	450000 305400 755400	1530440	1530440 00 1530440	368258 368257 736515	393564 400361 793925	382600 382600 765200
222 1.02 C705	TYPE B 2198 .0000	2	GANGERI, DAVID & CHRISTINE 705 FIELDSTONE TER WYCKOFF, NJ 705 FIELDSTONE TERRACE	07481	450000 273500 723500	1465811	1465811 00 1465811	352707 352706 705413	376944 383454 760398	366500 366500 733000
222 1.02 C707	TYPE D 2415 .0000	2	PARK, SOYEON (ETAL) 707 FIELDSTONE TERR #707 WYCKOFF, NJ 707 FIELDSTONE TERRACE	07481	450000 287300 737300	1493770	1493770 00 1493770	359434 359434 718868	384133 390769 774902	373400 373400 746800
222 1.02 C709	TYPE C 2251 END .0000	2	GUERRA, EDUARDO & SONE, RENATA DE JESUS 709 FIELDSTONE TERRACE WYCKOFF, NJ 709 FIELDSTONE TERRACE	07481	430000 305100 735100	1489313	1489313 00 1489313	358362 358361 716723	382987 389603 772590	372300 372300 744600
222 1.02 C802	TYPE A+LOFT END .0000	2	KURMAN, MICHAEL R & BARBARA L 802 FIELDSTONE TERRACE WYCKOFF, NJ 802 FIELDSTONE TERRACE	07481	430000 406200 836200	1694141	1694141 00 1694141	407648 407647 815295	435660 443186 878846	423500 423500 847000
222 1.02 C804	TYPE D 2415 .0000	2	RESER, KURT & SUZANNE 804 FIELDSTONE TERR WYCKOFF, NJ 804 FIELDSTONE TERRACE	07481	450000 255900 705900	1430153	1430153 00 1430153	344127 344126 688253	367774 374126 741900	357500 357500 715000
222 1.02 C806	TYPE B 2198 .0000	2	BELLI, NOEL G & KATHLEEN O 806 FIELDSTONE TERRACE WYCKOFF, NJ 806 FIELDSTONE TERRACE	07481	450000 275600 725600	1470066	1470066 00 1470066	353730 353730 707460	378038 384568 762606	367500 367500 735000
222 1.02 C808	TYPE C 2251 END .0000	2	TEDESCO, LAWRENCE & CAROLYN 808 FIELDSTONE TERR WYCKOFF, NJ 808 FIELDSTONE TERRACE	07481	430000 333700 763700	1547256	1547256 00 1547256	372304 372304 744608	397888 404760 802648	386800 386800 773600
222 1.02 C902	TYPE C 2251 LEV .0000	2	BERKOWITZ, BERNARD & RITA S 902 FIELDSTONE TERR WYCKOFF, NJ 902 FIELDSTONE TERRACE	07481	430000 440900 870900	1764443	1764443 00 1764443	424564 424564 849128	453739 461576 915315	441100 441100 882200
222 1.02 C904	TYPE D 2415 .0000	2	COUGHLIN, THOMAS & JUDITH 1769 BEACH AVE ATLANTIC BEACH, FL 904 FIELDSTONE TERRACE	32233	450000 301600 751600	1522742	1522742 00 1522742	366405 366405 732810	391584 398348 789932	380700 380700 761400
222 1.02 C906	TYPE B 2198 .0000	2	GRACE, ROBERT M & KATHLEEN ERICKSON 906 FIELDSTONE TER WYCKOFF, NJ 906 FIELDSTONE TERRACE	07481	450000 280100 730100	1479183	1479183 00 1479183	355924 355924 711848	380382 386953 767335	369800 369800 739600
222 1.02 C908	TYPE D 2415 .0000	2	HOLBOROW, DIANE S 908 FIELDSTONE TERRACE WYCKOFF, NJ 908 FIELDSTONE TERRACE	07481	450000 253200 703200	1424683	1424683 00 1424683	342810 342810 685620	366367 372696 739063	356200 356200 712400
222 1.02 C910	TYPE D 2415 .0000	2	SHELLACI, CHARLES 714 ORCHARD LANE FRANKLIN LAKES, NJ 910 FIELDSTONE TERRACE	07417	450000 306600 756600	1532872	1532872 00 1532872	368843 368842 737685	394189 400998 795187	383200 383200 766400
222 1.02 C912	TYPE A+LOFT END .0000	2	FORNASIERI, LAWRENCE A & JEAN L 912 FIELDSTONE TERR WYCKOFF, NJ 912 FIELDSTONE TERRACE	07481	430000 343400 773400	1566908	1566908 00 1566908	377033 377032 754065	402942 409901 812843	391700 391700 783400

10568500

21411781

00

00

21411781

10304291

11107490

10705600

Block No. Lot No. Qualification Account No.	Land Dimensions Building Description Additional Lots Acreage	Prop. Class	Owner's Name Address City State Property Location	Billing Code Zip Code	Land Improvement Exemption Net Total	2025 Property Tax Special Dist	2025 Total Tax Deduction Net Tax	Amt.Billed 2025 1st Q 2nd Q Total	2nd Half 2025 3rd Q 4th Q Total	Preliminary 2026 Tax 1st Q 2nd Q Total
222 2 000000	1.95AC CB1S 1.9500	15C	WYCKOFF, TOWNSHIP OF MEMORIAL TOWN HALL WYCKOFF, N J 475 W MAIN ST	07481	*EXEMPT*	00	00 00 00	00 00 00	00 00 00	00 00 00
222 3 000000	160X276 CB1S 1.0138	4B	ANJAY, L.L.C. PO BOX 245 WYCKOFF, NJ 471 W MAIN ST	07481	500000 249900 749900	1519297	1519297 00 1519297	365577 365576 731153	390698 397446 788144	379800 379800 759600
222 4 000000	1.1 AC 1.1000	15C	WYCKOFF, TOWNSHIP OF MEMORIAL TOWN HALL WYCKOFF, N J 476 W MAIN ST	07481	*EXEMPT*	00	00 00 00	00 00 00	00 00 00	00 00 00
222 5 000000	100X155 F2S .3558	15F	SIBSON, ROBERT (DV) LINDA 468 W MAIN ST WYCKOFF, N.J. 468 W MAIN ST	07481	*EXEMPT*	00	00 00 00	00 00 00	00 00 00	00 00 00
222 6 000000	100X153 F2S .3512	2	MISAGHI, JOZEF & DAVID 144 WEST 37TH ST 3RD FLR NEW YORK, NY 464 W MAIN ST	10018 L1 11	346800 184100 530900	1075603	1075603 00 1075603	258814 258814 517628	276599 281376 557975	268900 268900 537800
222 7 000000	100X152 F2S .3489	2	GUSE, KARL 460 W MAIN ST WYCKOFF, NJ 460 W MAIN ST	07481 L1 11	346800 157400 504200	1021509	1021509 00 1021509	245798 245797 491595	262688 267226 529914	255400 255400 510800
222 8 000000	100X151 F2S .3466	2	CONDATORE, ROBERT & KIM 6 SKYTOP DRIVE MAHWAH, NJ 456 W MAIN ST	07430 L1 11	346800 110000 456800	925477	925477 00 925477	222690 222690 445380	237993 242104 480097	231400 231400 462800
222 9 000000	101X151 F2S2G .3501	2	CIAMPO, NICOLO J & LOIS 669 QUACKENBUSH AVE WYCKOFF, NJ 669 QUACKENBUSH AVE	07481	347600 280100 627700	1271720	1271720 00 1271720	306004 306004 612008	327032 332680 659712	317900 317900 635800
222 10 000000	70X150 CB1S1G .2410	2	PEPPER, RONALD 661 QUACKENBUSH AVE WYCKOFF, NJ 661 QUACKENBUSH AVE	07481 R25 11	336000 177600 513600	1040554	1040554 00 1040554	250380 250380 500760	267586 272208 539794	260100 260100 520200
222 11 000000	62X150 CB1S1G .2135	2	MARZELLA, JOSEPH ETAL 659 QUACKENBUSH AVE WYCKOFF, NJ 659 QUACKENBUSH AVE	07481	329600 139700 469300	950802	950802 00 950802	228784 228784 457568	244505 248729 493234	237700 237700 475400
222 12 000000	37X150 F1S1G .1274	2	O'HAGAN, FATEMA 657 QUACKENBUSH AVENUE WYCKOFF, NJ 657 QUACKENBUSH AVE	07481 R25 11	309600 156900 466500	945129	945129 00 945129	227419 227419 454838	243047 247244 490291	236300 236300 472600
222 13 000000	37X150 F1S1G .1274	2	BOGWALD, JOHN & ERIKA 655 QUACKENBUSH AVENUE WYCKOFF, NJ 655 QUACKENBUSH AVE	07481	309600 106900 416500	843829	843829 00 843829	203044 203044 406088	216997 220744 437741	211000 211000 422000
222 14 000000	50X150 F1S1G .1722	2	RUDIS, WENDY B 653 QUACKENBUSH AVE WYCKOFF, NJ 653 QUACKENBUSH AVE	07481	320000 122000 442000	895492	895492 00 895492	215475 215475 430950	230282 234260 464542	223900 223900 447800
222 15.01	134X254 CB2S .7814	2	KERN, DAVID & KATRINA FANNING 457 CLINTON AVE WYCKOFF, NJ 457 CLINTON AVE	07481 11	504100 1289300 1793400	3633428	3633428 00 3633428	874283 874282 1748565	934362 950501 1884863	908400 908400 1816800

6970800

14122840

00

00

14122840

6796533

7326307

7061600

Block No. Lot No. Qualification Account No.	Land Dimensions Building Description Additional Lots Acreage	Prop. Class	Owner's Name Address City State Property Location	Billing Code Zip Code	Land Improvement Exemption Net Total	2025 Property Tax Special Dist	2025 Total Tax Deduction Net Tax	Amt.Billed 2025 1st Q 2nd Q Total	2nd Half 2025 3rd Q 4th Q Total	Preliminary 2026 Tax 1st Q 2nd Q Total
222 16.01	125X254 F2S2G .7289	2	COLLINS, MICHAEL & ANDREA 465 CLINTON AVENUE WYCKOFF, NJ 465 CLINTON AVE	07481	469100 542000 1011100	2048489	2048489 00 2048489	492912 492911 985823	526783 535883 1062666	512100 512100 1024200
222 17 000000	189X254 F2S3G 1.1021	2	MULRY,TERRENCE &CARNEY,ANNE 471 CLINTON AVE. WYCKOFF, NJ 471 CLINTON AVE	07481 R25 11	539000 255700 794700	1610062	1610062 00 1610062	387417 387416 774833	414039 421190 835229	402500 402500 805000
222 18 000000	171X254 F2S P .9971	2	DEPUTATO, MICHAEL & JOAN 475 CLINTON AVE WYCKOFF, N J 475 CLINTON AVE	07481 R25 11	546700 171500 718200	1455073	1455073 00 1455073	350123 350122 700245	374182 380646 754828	363800 363800 727600
222 19 000000	204X154 F1S2G .7212	2	WAXMAN,JEREMY & KRASSNER,ERIK 845 CLINTON AVE WYCKOFF, NJ 485 CLINTON AVE	07481 R25 11	526300 663700 1190000	2410940	2410940 00 2410940	580125 580125 1160250	619990 630700 1250690	602700 602700 1205400
222 20 000000	171X254 .9971	2	NAIDU, AJIT & DAWN 489 CLINTON AVE WYCKOFF, NJ 489 CLINTON AVE	07481 R25 11	546700 767800 1314500	2663177	2663177 00 2663177	640819 640819 1281638	684855 696684 1381539	665800 665800 1331600
222 21 000000	170X253 F2S3G .9874	2	SMALLMAN, PHILIP & ZELJKA 495 CLINTON AVENUE WYCKOFF, NJ 495 CLINTON AVE	07481	545500 764400 1309900	2653857	2653857 00 2653857	638577 638576 1277153	682458 694246 1376704	663500 663500 1327000
222 22.01	120X254 2.5SF3G .6997	2	SACA, GRISEL 15505 S.W. 138TH AVE MIAMI, FL 501 CLINTON AVENUE	33177	488000 814000 1302000	2637852	2637852 00 2637852	634725 634725 1269450	678342 690060 1368402	659500 659500 1319000
222 22.02	125X254 2.5SF3G .7289	2	PANE, MICHAEL & JENNIFER 507 CLINTON AVENUE WYCKOFF, NJ 507 CLINTON AVENUE	07481	493800 899000 1392800	2821813	2821813 00 2821813	678990 678990 1357980	725649 738184 1463833	705500 705500 1411000
222 22.03	125X255 2SFBG-P-XB .7317	2	DOMINGO, MARIE D 513 CLINTON AVENUE WYCKOFF, NJ 513 CLINTON AVENUE	07481	493800 1310200 1804000	3654904	3654904 00 3654904	879450 879450 1758900	939884 956120 1896004	913700 913700 1827400
222 24 000000	100X255 F1S2G P .5854	2	JEFFER, GARRETT WILLIAM 517 CLINTON AVE WYCKOFF, N J 517 CLINTON AVE	07481	441800 246800 688600	1395104	1395104 00 1395104	335693 335692 671385	358761 364958 723719	348800 348800 697600
222 25 000000	191X257 F1S2G 1.1269	2	FERRANTI, ALYSON & ANTHONY H 525 CLINTON AVE WYCKOFF, NJ 525 CLINTON AVE	07481 RA25 11	569700 277600 847300	1716630	1716630 00 1716630	413059 413059 826118	441443 449069 890512	429200 429200 858400
222 26 000000	215X259 F1.5S2G 1.2784	2	PETERSEN,JOY A 1154 BROOK DRIVE W DUNEDIN, FLA 533 CLINTON AVE	34698 RA25 11	567400 186700 754100	1527807	1527807 00 1527807	367624 367624 735248	392886 399673 792559	382000 382000 764000
222 27 000000	100X260 2.5SFBIG .5969	2	DERTOUZOS, MICHELE 541 CLINTON AVE WYCKOFF, NJ 541 CLINTON AVE	07841	465000 571000 1036000	2098936	2098936 00 2098936	505050 505050 1010100	539756 549080 1088836	524700 524700 1049400
222 28 000000	100X261 F2S2G .5992	2	D'ANDREA, MARK E & LAURA K 543 CLINTON AVE WYCKOFF,NJ 543 CLINTON AVE	07481	465000 344200 809200	1639439	1639439 00 1639439	394485 394485 788970	421593 428876 850469	409900 409900 819800

14972400

30334083

00

00

30334083

14598093

15735990

15167400

Block No. Lot No. Qualification Account No.	Land Dimensions Building Description Additional Lots Acreage	Prop. Class	Owner's Name Address City State Property Location	Billing Code Zip Code	Land Improvement Exemption Net Total	2025 Property Tax Special Dist	2025 Total Tax Deduction Net Tax	Amt.Billed 2025 1st Q 2nd Q Total	2nd Half 2025 3rd Q 4th Q Total	Preliminary 2026 Tax 1st Q 2nd Q Total
222 29 000000	134X243 IRR F1.5S P .0000	2	CASTILLO,EVELYN(REYNOSO)ETAL 551 CLINTON AVE WYCKOFF, NJ 551 CLINTON AVE	07481	482600 634800 1117400	2263852	2263852 00	544733 544732	582166 592221	566000 566000 1132000
222 30 000000	130X191 F1S1G .5700	2	PINZAS, RAFAEL & DURAN, STEPHANIE 662 LAWLINS ROAD WYCKOFF, NJ 662 LAWLINS RD	07481	490400 410300 900700	1824818	1824818 00	439092 439091	469265 477370	456200 456200 912400
223 1 000000	78X261 CB1S .4674	4B	RJ BELL REALTY ASSOC INC OF NJ CORP 465 W MAIN ST WYCKOFF,NJ 465 W MAIN ST	07481 L1 7	258000 631900 889900	1802937	1802937 00	433827 433826	463638 471646	450700 450700 901400
223 2 000000	130X257 CB1S .7670	4B	TRACKSIDE HOLDINGS LLC 459-461 W MAIN ST WYCKOFF, NJ 461 W MAIN ST	07481	430000 455000 885000	1793010	1793010 00	431438 431437	461085 469050	448300 448300 896600
223 3 000000	108X251 CB1S .6223	4B	VH REALTY, L.L.C. 112 GREENWOOD AVE MIDLAND PARK, NJ 455 W MAIN ST	07432 7	357200 422100 779300	1578862	1578862 00	379909 379909	406015 413029	394700 394700 789400
223 4 000000	2.3A CB1S 2.3000	4B	ROBERTSON FAMILY REAL ESTATE LLC 106 PRESBURY POINT WAY WESTPORT. NY 445 W MAIN ST	12993	960500 1539500 2500000	5065000	5065000 00	1218750 1218750	1302500 1325000	1266300 1266300 2532600
223 5 000000	200X170 CB1S .7805	4B	ROCKLAND ELECTRIC CO C/O DEPT.BH19 ONE BLUE HILL PLAZA PEARL RIVER, N Y 427 W MAIN ST	10965	592200 93500 685700	1389228	1389228 00	334279 334279	357250 363420	347300 347300 694600
223 6.01	81X220 7.1L CB1S .4091	4A	MAIN STREET STATIONS, L.P. PO BOX 9 WYCKOFF, NJ 677 WYCKOFF AVENUE	07481 B1 7	545300 233100 778400	1577038	1577038 00	379470 379470	405547 412551	394300 394300 788600
223 7 000000	305X130 CB1S .9102	4B	KUKOL, MICHAEL M. & JOANNE A. 491 PACKER AVE FRANKLIN LAKES, NJ 411 W MAIN ST	07417	642600 268400 911000	1845686	1845686 00	444113 444112	474631 482830	461400 461400 922800
224 1.01 000000	125X156 F2S2G .4477	2	JANG, SOHI R & STEPHEN S 668 QUACKENBUSH AVE WYCKOFF, NJ 668 QUACKENBUSH AVE	07481 AHO3	291600 283200 574800	1164545	1164545 00	280215 280215	299471 304644	291100 291100 582200
224 2.01	124X168 F1S1G .4782	2	440 WEST MAIN LLC 440 W MAIN ST WYCKOFF,NJ 440 W MAIN ST	07481 AHO3 12	292700 152700 445400	902380	902380 00	217133 217132	232054 236061	225600 225600 451200
224 3 000000	149X181 CB1S .6191	4B	436 WEST MAIN ST. L.L.C. P.O. BOX 1270 WASHINGTON, NJ 436 W MAIN ST	07676 AHO3	376200 254600 630800	1278001	1278001 00	307515 307515	328647 334324	319500 319500 639000
224 4 000000	128X194 CB1S .5701	4B	430 WEST MAIN LLC 26 CHARLOTTESBURG RD BOONTON, NJ 430 W MAIN ST	07005 AHO3 12	252300 213000 465300	942698	942698 00	226834 226834	242421 246609	235700 235700 471400
224 5.01	182X209 .8732	1	420 WEST MAIN LLC 411 W MAIN ST WYCKOFF, NJ 420 W MAIN ST	07481 AHO3	457000 0 457000	925882	925882 00	222788 222787	238097 242210	231500 231500 463000

12020700

24353937

00

00

24353937

11720185

12633752

12177200

Block No. Lot No. Qualification Account No.	Land Dimensions Building Description Additional Lots Acreage	Prop. Class	Owner's Name Address City State Property Location	Billing Code Zip Code	Land Improvement Exemption Net Total	2025 Property Tax Special Dist	2025 Total Tax Deduction Net Tax	Amt.Billed 2025 1st Q 2nd Q Total	2nd Half 2025 3rd Q 4th Q Total	Preliminary 2026 Tax 1st Q 2nd Q Total
224 6.01	199X228 CB1S 1.0416	4B	WEST MAIN ST REALTY LLC 181 LAKESHORE DR OAKLAND, NJ 414 W MAIN ST	07436 AHO3	474000 825300 1299300	2632382	2632382 00 2632382	633409 633409 1266818	676935 688629 1365564	658100 658100 1316200
224 7 000000	100X242 F2S6G .5556	4A	FALCON MANAGMT CORP 406 W MAIN ST WYCKOFF, NJ 406 W MAIN ST	07481 AHO3 12	673200 449900 1123100	2275401	2275401 00 2275401	547512 547511 1095023	585135 595243 1180378	568900 568900 1137800
224 8.01	122X250 CB1S-GARAGE .7002	4A	WYCKOFF & MAIN, WYCKOFF LP%LUKOIL NA 302 HARPER DRIVE MOORESTOWN NJ 673 WYCKOFF AVE	08057-4701 12	1144700 55300 1200000	2431200	2431200 00 2431200	585000 585000 1170000	625200 636000 1261200	607800 607800 1215600
224 10 000000	109X332 CB1S .8308	4A	KEARNY FED SAVINGS BK 614 KEARNY AVE KEARNY, NJ 661 WYCKOFF AVE	07032	1044800 1198800 2243600	4545534	4545534 00 4545534	1093755 1093755 2187510	1168916 1189108 2358024	1136400 1136400 2272800
224 11 000000	142X332 CB1S 1.0823	4A	MARTINI-GROSSMAN FAM.LP%WALGREEN R E TAX DEPT PO BOX 1159 DEERFIELD, IL 655 WYCKOFF AVE	60015	1512300 1875500 3387800	6863683	6863683 00 6863683	1651553 1651552 3303105	1765044 1795534 3560578	1715900 1715900 3431800
224 12 000000	233X251 F1S1G P 1.3426	2	HIBLER, HARLAND T & KAREN 417 CLINTON AVE WYCKOFF, NJ 417 CLINTON AVE	07481 R25 12	494400 161500 655900	1328853	1328853 00 1328853	319752 319751 639503	341724 347626 689350	332200 332200 664400
224 13 000000	130X251 F1S2G P .7491	2	DALTON, JOHN&ERVELLI, KATHLEEN 425 CLINTON AVE WYCKOFF, NJ 425 CLINTON AVE	07481 RA25 12	449600 434500 884100	1791187	1791187 00 1791187	430999 430999 861998	460616 468573 929189	447800 447800 895600
224 14.01	108X251 F2S2G .6223	2	ADAMS, DEXTER & COURTENAY 431 CLINTON AVE WYCKOFF, NJ 431 CLINTON AVE	07481 RA25 12	474200 525800 1000000	2026000	2026000 00 2026000	487500 487500 975000	521000 530000 1051000	506500 506500 1013000
224 14.02	189X250 F2S5G-P 1.0847	2	GOLDBERG, NOLAN M & AMANDA 435 CLINTON AVENUE WYCKOFF, NJ 435 CLINTON AVE	07481	567400 553800 1121200	2271551	2271551 00 2271551	546585 546585 1093170	584145 594236 1178381	567900 567900 1135800
224 15.01	142X175 2SFB2G .5705	2	DEL GALLEG0, JUAN MIGUEL& KIMBERLY 441 CLINTON AVE WYCKOFF, NJ 441 CLINTON AVE	07481 R100	449200 1074000 1523200	3086003	3086003 00 3086003	742560 742560 1485120	793587 807296 1600883	771500 771500 1543000
224 17.01 000000	75X137 F2S1G .2359	2	LEONE, MATTHEW 658 QUACKENBUSH AVE WYCKOFF, NJ 658 QUACKENBUSH AVE	07481 R25 12	380500 210800 591300	1197974	1197974 00 1197974	288259 288259 576518	308067 313389 621456	299500 299500 599000
225 1.01 000000	124X75 F2S .2135	4A	MILLER, DORIS 678 WYCKOFF AVE. WYCKOFF, NJ 678 WYCKOFF AVE	07481 B1 12	585900 326600 912500	1848725	1848725 00 1848725	444844 444844 889688	475413 483624 959037	462200 462200 924400
225 3.02 000000	120X155 IRR F2S .0000	4A	392 MAIN STREET, LLC 392 MAIN ST WYCKOFF, NJ 392 MAIN ST	07481 B1A 12	962300 455000 1417300	2871450	2871450 00 2871450	690934 690934 1381868	738413 751169 1489582	717900 717900 1435800
225 5.01 000000	125X125 F2S .3587	4A	WYCKOFF AVE I LLC 415 COBBLESTONE COURT FRANKLIN LAKES, NJ 670 WYCKOFF AVE	07417	979700 285400 1265100	2563093	2563093 00 2563093	616737 616736 1233473	659117 670503 1329620	640800 640800 1281600

18624400

37733036

00

00

37733036

18158794

19574242

18866800

Block No. Lot No. Qualification Account No.	Land Dimensions Building Description Additional Lots Acreage	Prop. Class	Owner's Name Address City State Property Location	Billing Code Zip Code	Land Improvement Exemption Net Total	2025 Property Tax Special Dist	2025 Total Tax Deduction Net Tax	Amt.Billed 2025 1st Q 2nd Q Total	2nd Half 2025 3rd Q 4th Q Total	Preliminary 2026 Tax 1st Q 2nd Q Total
225 7.01 000000	50X245 IRR .0000	4A	666 WYCKOFF AVE L.L.C. 392 MAIN ST WYCKOFF, NJ 668 WYCKOFF AVE	07481 B1 12	560600 630400 1191000	2412966	2412966 00 2412966	580613 580612 1161225	620511 631230 1251741	603200 603200 1206400
225 8 000000	125X225 B1S .6457	4A	NJ BELL TELEPHONE/BELL ATLANTIC %DUFF & PHELPS POBOX 2749 ADDISON, TX 399 CLINTON AVE	75001	1211300 160400 1371700	2779064	2779064 00 2779064	668704 668704 1337408	714656 727000 1441656	694800 694800 1389600
225 9 000000	120X150 F2S6G .4132	4A	391 CLINTON AVE, LLC %EF DEFINO & CO 300 FRANKLIN AVE WYCKOFF, NJ 391 CLINTON AVE	07481 B-1 12	377100 897200 1274300	2581732	2581732 00 2581732	621222 621221 1242443	663910 675379 1339289	645400 645400 1290800
225 10 000000	100X120 F2S4G .2755	4A	YAZDI, MONDANA & SHAHRUM 219 EVERETT AVE WYCKOFF, NJ 219 EVERETT AVE	07481	383000 201400 584400	1183994	1183994 00 1183994	284895 284895 569790	304473 309731 614204	296000 296000 592000
226 1 000000	51X138 F2S .1616	4A	MAIN ST HIGH GROUND LLC C/O VERRO R PO BOX 246 WYCKOFF NJ 386 MAIN ST	07481	321200 335400 656600	1330272	1330272 00 1330272	320093 320092 640185	342089 347998 690087	332600 332600 665200
226 2 000000	69X116 F2S5G .1837	4A	MAIN ST HIGH GROUND LLC C/O VERRO R PO BOX 246 WYCKOFF, NJ 384 MAIN ST	07481	475400 782400 1257800	2548303	2548303 00 2548303	613178 613177 1226355	655314 666634 1321948	637100 637100 1274200
226 3 000000	124X131 CB1S .3729	4A	378 MAIN ST REALTY ASSOCIATES LLC 378 MAIN STREET WYCKOFF, NJ 378 MAIN ST	07481	812400 295400 1107800	2244403	2244403 00 2244403	540053 540052 1080105	577164 587134 1164298	561100 561100 1122200
226 4 000000	37X125 F1.5S .1062	2	217 MADISON AVE LLC 217 MADISON AVE WYCKOFF, NJ 217 MADISON AVE	07481 B1A 12	315700 94700 410400	831470	831470 00 831470	200070 200070 400140	213819 217511 431330	207900 207900 415800
226 5 000000	37X125 F1.5S .1062	2	MANN, ALAN S & YLVA 219 MADISON AVE WYCKOFF, N J 219 MADISON AVE	07481	315700 67500 383200	776363	776363 00 776363	186810 186810 373620	199647 203096 402743	194100 194100 388200
226 6 000000	37X125 F1.5S2G .1062	2	VIGLIONE (ETAL), ROBERT G 221 MADISON AVE WYCKOFF, NJ 221 MADISON AVE	07481	315700 86100 401800	814047	814047 00 814047	195878 195877 391755	209338 212954 422292	203500 203500 407000
226 7 000000	245X125 .7031	4A	PROFITO INC 637 WYCKOFF AVE WYCKOFF, N.J. 385 CLINTON AVE	07481	653400 1376900 2030300	4113388	4113388 00 4113388	989772 989771 1979543	1057786 1076059 2133845	1028300 1028300 2056600
226 8.02 C218	89X120 2SFTH1G .2452	2	MANGINI, PATRICIA C TRUSTE 700 OCEAN AVE # 227 SPRING LAKE, NJ 218 EVERETT AVE	07762	371100 195700 566800	1148337	1148337 00 1148337	276315 276315 552630	295303 300404 595707	287100 287100 574200
226 8.02 C220	89X120 2SFTH1G .2452	2	DECKER, ROBERT TRSTE 174 COTTAGE RD WYCKOFF, NJ 220 EVERETT AVE	07481	371100 195700 566800	1148337	1148337 00 1148337	276315 276315 552630	295303 300404 595707	287100 287100 574200
226 8.03 C214	89X120 2SFTH1G .2452	2	BROWN, DURELLE B & STEPHANIE 97 ROOSEVELT AVE NORTH Haledon, NJ 214 EVERETT AVENUE	07508	371100 218700 589800	1194935	1194935 00 1194935	287528 287527 575055	307286 312594 619880	298700 298700 597400

12392700

25107611

00

00

25107611

12082884

13024727

12553800

Block No. Lot No. Qualification Account No.	Land Dimensions Building Description Additional Lots Acreage	Prop. Class	Owner's Name Address City State Property Location	Billing Code Zip Code	Land Improvement Exemption Net Total	2025 Property Tax Special Dist	2025 Total Tax Deduction Net Tax	Amt.Billed 2025 1st Q 2nd Q Total	2nd Half 2025 3rd Q 4th Q Total	Preliminary 2026 Tax 1st Q 2nd Q Total
226 8.03 C216	89X120 2SFTH1G .2452	2	WALLACE, BETTY 216 EVERETT AVE WYCKOFF, NJ 216 EVERETT AVENUE	07481	371100 209900 581000	1177106	1177106 00 1177106	283238 283237 566475	302701 307930 610631	294300 294300 588600
227 1 000000	200X126 CB1S .5785	4A	ROSARIO CORTINA WYCKOFF L.L.C. 39 MAPLE ST RAMSEY, NJ 372 MAIN ST	07446 B1A 12	1215500 330700 1546200	3132601	3132601 00 3132601	753773 753772 1507545	805570 819486 1625056	783200 783200 1566400
227 2 000000	75X125 F1S .2152	4A	RNC REALTY, L.L.C./O CAUCHARD 324 WYCKOFF AVE WYCKOFF NJ 373 CLINTON AVENUE	07481 12	357500 352100 709600	1437650	1437650 00 1437650	345930 345930 691860	369702 376088 745790	359400 359400 718800
227 3 000000	150X125 F2S2G .4304	2	WILSON, THOMAS J & DIANE CHRISTEN 369 CLINTON AVE WYCKOFF, NJ 369 CLINTON AVE	07481	440000 209500 649500	1315887	1315887 00 1315887	316632 316631 633263	338390 344234 682624	329000 329000 658000
227 4.01 000000	25X165 IRR CB1.5S1G .0000	4A	TGIA ASSOCIATES LLC 362 MAIN ST WYCKOFF, NJ 362 MAIN ST	07481 B1 12	298400 440700 739100	1497417	1497417 00 1497417	360312 360311 720623	385071 391723 776794	374400 374400 748800
228 1 000000	161X119 F2S .4398	4A	PHANTOM PROPERTIES, LLC% A. RUISCH 361 CLINTON AVE WYCKOFF, NJ 361 CLINTON AVE	07481	599000 501100 1100100	2228803	2228803 00 2228803	536299 536299 1072598	573152 583053 1156205	557200 557200 1114400
229 2 000000	130X189 F1S2G .5640	2	SHANLEY, TIMOTHY & MELISSA 565 BURRITT PL WYCKOFF, NJ 565 BURRITT PL	07481	511200 192500 703700	1425696	1425696 00 1425696	343054 343054 686108	366628 372960 739588	356400 356400 712800
229 3 000000	149X173 F1S2G .5918	2	CASCIO, MATTHEW B & DENISE P 567 BURRITT PL WYCKOFF, NJ 567 BURRITT PL	07481	530300 192300 722600	1463988	1463988 00 1463988	352268 352267 704535	376475 382978 759453	366000 366000 732000
229 4 000000	142X181 2SF3G .5900	2	LIVINGSTON, MARTIN & MEGHAN 569 BURRITT PL WYCKOFF, NJ 569 BURRITT PL	07481	498400 989000 1487400	3013472	3013472 00 3013472	725108 725107 1450215	774936 788321 1563257	753400 753400 1506800
229 5 000000	151X160 F2S2G .5546	2	SCLAR, JAY & WYNNE 566 POPLAR CT WYCKOFF, N J 566 POPLAR CT	07481 R25 11	529700 253900 783600	1587574	1587574 00 1587574	382005 382005 764010	408256 415308 823564	396900 396900 793800
229 6 000000	159X163 F2S1G-P .5950	2	BAVAGNOLI, WILLIAM C & SUSAN 570 POPLAR CT WYCKOFF, NJ 570 POPLAR CT	07481	539200 310000 849200	1720479	1720479 00 1720479	413985 413985 827970	442433 450076 892509	430100 430100 860200
229 7 000000	132X217 F2S2G .6576	2	GLADUNOV, ALEX & ZLATA 574 POPLAR CT WYCKOFF, NJ 574 POPLAR CT	07481 R25 11	517600 683000 1200600	2432416	2432416 00 2432416	585293 585292 1170585	625513 636318 1261831	608100 608100 1216200
229 8 000000	170X150 F2S2G P .5854	2	POLIANDRO, SALVATORE M & DAWN M 573 POPLAR CT WYCKOFF, NJ 573 POPLAR CT	07481	521500 228600 750100	1519703	1519703 00 1519703	365674 365674 731348	390802 397553 788355	379900 379900 759800
229 9 000000	147X180 F2S2G .6074	2	GEIST, JARED A & MCGINNIS, ASHLEY K 569 POPLAR COURT WYCKOFF, NJ 569 POPLAR CT	07481	530800 219200 750000	1519500	1519500 00 1519500	365625 365625 731250	390750 397500 788250	379900 379900 759800

12572700

25472292

00

00

25472292

12258385

13213907

12736400

Block No. Lot No. Qualification Account No.	Land Dimensions Building Description Additional Lots Acreage	Prop. Class	Owner's Name Address City State Property Location	Billing Code Zip Code	Land Improvement Exemption Net Total	2025 Property Tax Special Dist	2025 Total Tax Deduction Net Tax	Amt.Billed 2025 1st Q 2nd Q Total	2nd Half 2025 3rd Q 4th Q Total	Preliminary 2026 Tax 1st Q 2nd Q Total
229 10 000000	148X168 F2S2G-P .5708	2	FRENCH, STUART P JR & ARLENE L 565 POPLAR CT WYCKOFF, N.J. 565 POPLAR CT	07481	527600 356200 883800	1790579	1790579 00 1790579	430853 430852 861705	460460 468414 928874	447600 447600 895200
229 11 000000	5.8A 6G 5.8000	4A	STUHR-PRANT PARTNERSHIP 681 LAWLINS RD #55 WYCKOFF, NJ 681 LAWLINS RD	07481 6	986000 7283400 8269400	16753804	16753804 00 16753804	4031333 4031332 8062665	4308358 4382781 8691139	4188500 4188500 8377000
230 1 000000	150X200 F2S1G .6887	2	SABINO, MATTHEW & MICHELE 540 CLINTON AVE WYCKOFF, NJ 540 CLINTON AVE	07481	515000 712300 1227300	2486510	2486510 00 2486510	598309 598309 1196618	639423 650469 1289892	621600 621600 1243200
230 2 000000	167X150 F1S2G .5751	2	BRANOWER, DANIEL & MICHELLE 552 OLD WOODS RD WYCKOFF, NJ 552 OLD WOODS RD	07481	517000 222100 739100	1497417	1497417 00 1497417	360312 360311 720623	385071 391723 776794	374400 374400 748800
230 3 000000	166X150 F1S2G SPLIT .5716	2	INFANTOLINO, ANTHONY & JENNIFER 548 OLD WOODS ROAD WYCKOFF, NJ 548 OLD WOODS RD	07481	490200 521100 1011300	2048894	2048894 00 2048894	493009 493009 986018	526887 535989 1062876	512200 512200 1024400
230 4 000000	171X180 F1S2G .7066	2	CULLEN, TIMOTHY & MELISSA 544 OLD WOODS ROAD WYCKOFF, NJ 544 OLD WOODS RD	07481 R25 13	531300 251800 783100	1586561	1586561 00 1586561	381762 381761 763523	407995 415043 823038	396600 396600 793200
230 5 000000	178X190 F1S2G .7764	2	MURPHY, MATTHEW & KINSELLA, KATHRYN 540 OLD WOODS RD WYCKOFF, NJ 540 OLD WOODS RD	07481 R25 13	542200 305200 847400	1716832	1716832 00 1716832	413108 413107 826215	441496 449121 890617	429200 429200 858400
230 6 000000	142X175 F1S2G .5705	2	JUDD, ERIC & MELISSA 536 OLD WOODS RD WYCKOFF, NJ 536 OLD WOODS RD	07481	474100 323300 797400	1615532	1615532 00 1615532	388733 388732 777465	415446 422621 838067	403900 403900 807800
230 7 000000	120X205 F1S2G .5647	2	PETRELLA, MICHAEL O ETAL 532 OLD WOODS RD WYCKOFF, NJ 532 OLD WOODS RD	07481 R25 13	482000 234900 716900	1452439	1452439 00 1452439	349489 349489 698978	373505 379956 753461	363100 363100 726200
230 8 000000	63X215 IRR F1S2G P .0000	2	BURDMAN, LOUIS J. & SATRA, KARIN H. 619 WOODFIELD RD. WYCKOFF, NJ 619 WOODFIELD RD	07481	488600 237800 726400	1471686 v1	1471686 -25000 1446686	347870 347870 695740	372205 378741 750946	361700 361700 723400
230 9 000000	125X204 F1S2G .5854	2	CALABRESE, MICHAEL B & ERIN 615 WOODFIELD ROAD WYCKOFF, NJ 615 WOODFIELD RD	07481	487500 749700 1237200	2506567	2506567 00 2506567	603135 603135 1206270	644581 655716 1300297	626600 626600 1253200
230 10 000000	125X201 F1S2G .5768	2	PORRO JR, STEVEN M & KAREN J 611 WOODFIELD ROAD WYCKOFF, NJ 611 WOODFIELD RD	07481	487500 222800 710300	1439068	1439068 00 1439068	346272 346271 692543	370066 376459 746525	359800 359800 719600
230 11 000000	119X215 F1S2G .5874	2	MOFFA, SALVATORE D.JR. & SUSAN F. 607 WOODFIELD RD. WYCKOFF, NJ 607 WOODFIELD RD	07481	480900 220400 701300	1420834	1420834 00 1420834	341884 341884 683768	365377 371689 737066	355200 355200 710400
230 12 000000	152X153 F1S2G .5339	2	FRICK(ETAL), CHRISTOPHER 603 WOODFIELD RD WYCKOFF, NJ 603 WOODFIELD RD	07481 R25 13	502000 225500 727500	1473915	1473915 00 1473915	354657 354656 709313	379028 385574 764602	368500 368500 737000

19378400

39260638

00

25000

39235638

18881444

20354194

19617800

Block No. Lot No. Qualification Account No.	Land Dimensions Building Description Additional Lots Acreage	Prop. Class	Owner's Name Address City State Property Location	Billing Code Zip Code	Land Improvement Exemption Net Total	2025 Property Tax Special Dist	2025 Total Tax Deduction Net Tax	Amt.Billed 2025 1st Q 2nd Q Total	2nd Half 2025 3rd Q 4th Q Total	Preliminary 2026 Tax 1st Q 2nd Q Total
230 13.01	1.59ACRES 2SF3G 1.5900	2	KENDIRKIRAN, HALIL 537 FRANKLIN AVENUE WYCKOFF, NJ 537 FRANKLIN AVE	07481 RA25 13	579800 892900 1472700	2983690	2983690 00 2983690	717942 717941 1435883	767277 780530 1547807	745900 745900 1491800
230 14 000000	2SFDG .0000	2	PANEBIANCO, JOSEPH 545 FRANKLIN AVE WYCKOFF, NJ 545 FRANKLIN AVE	07481	546800 1244200 1791000	3628566	3628566 00 3628566	873113 873112 1746225	933111 949230 1882341	907100 907100 1814200
230 15 000000	93X402 F1S1G .8583	2	CANEPA, CHARLES M ETAL 549 FRANKLIN AVE WYCKOFF, NJ 549 FRANKLIN AVE	07481	479000 147100 626100	1268479	1268479 00 1268479	305224 305224 610448	326198 331833 658031	317100 317100 634200
230 16 000000	110X271 F2S2G .6843	2	SCHWAB, RAYMOND C & SUSAN P 555 FRANKLIN AVENUE WYCKOFF, N J 555 FRANKLIN AVE	07481 RA25 13	487400 243800 731200	1481411	1481411 00 1481411	356460 356460 712920	380955 387536 768491	370400 370400 740800
230 17 000000	155X156 F1S2G .5551	2	AZZAWI, WADDAH 612 LAWLINS RD WYCKOFF, NJ 612 LAWLINS RD	07417	455900 314900 770800	1561641	1561641 00 1561641	375765 375765 751530	401587 408524 810111	390400 390400 780800
230 18 000000	125X215 F1S2G .6170	2	MOSCA, BRIAN & MARIA 618 LAWLINS RD WYCKOFF, NJ 618 LAWLINS RD	07481	487500 163000 650500	1317913	1317913 00 1317913	317119 317119 634238	338911 344764 683675	329500 329500 659000
230 19 000000	111X180 F1S2G .4587	2	VUKOBRATOVIC, GORAN & ZANA 622 LAWLINS RD WYCKOFF, NJ 622 LAWLINS RD	07481 R25 13	467700 179100 646800	1310417	1310417 00 1310417	315315 315315 630630	336983 342804 679787	327600 327600 655200
230 20 000000	100X183 F1S2G .4201	15F	TAMAR, EDMUND (DV) & LINDA 624 LAWLINS RD WYCKOFF, N J 624 LAWLINS RD	07481	*EXEMPT*	00	00 00 00	00 00 00	00 00 00	00 00 00
230 21 000000	100X186 F1S1G .4270	2	LEMME, KIERA 628 LAWLINS RD WYCKOFF, NJ 628 LAWLINS RD	07481	457000 296000 753000	1525578	1525578 00 1525578	367088 367087 734175	392313 399090 791403	381400 381400 762800
230 22 000000	100X188 2SFG .4316	2	CASALE, DANA 632 LAWLINS ROAD WYCKOFF, NJ 632 LAWLINS RD	07481	457000 109800 566800	1148337	1148337 00 1148337	276315 276315 552630	295303 300404 595707	287100 287100 574200
230 23 000000	100X191 F2S2G .4385	2	BERGEL, PAUL & SUSAN 636 LAWLINS RD. WYCKOFF, NJ 636 LAWLINS RD	07481	458000 449300 907300	1838190	1838190 00 1838190	442309 442309 884618	472703 480869 953572	459500 459500 919000
230 24 000000	100X193 2.5SFB3G .4431	2	KARAKAS, BAHADIR & SOYDAN, SECIL F 640 LAWLINS RD WYCKOFF, NJ 640 LAWLINS RD	07481	458000 761300 1219300	2470302	2470302 00 2470302	594409 594409 1188818	635255 646229 1281484	617600 617600 1235200
230 25 000000	197X200 F1S2G .9045	2	PIANELLI, MORRIS 1181 MCBRIDE AVE WOODLAND, NJ 550 CLINTON AVE	07424	566700 676800 1243500	2519331	2519331 00 2519331	606207 606206 1212413	647864 659054 1306918	629800 629800 1259600
231 1 000000	118X245 F1S2G .6637	2	NEWHOUSE, JOHN R & GAIL C 538 CLINTON AVE WYCKOFF, N J 538 CLINTON AVE	07481	479800 199900 679700	1377072	1377072 00 1377072	331354 331354 662708	354124 360240 714364	344300 344300 688600

12058700

24430927

00

00

24430927

11757236

12673691

12215400

Block No. Lot No. Qualification Account No.	Land Dimensions Building Description Additional Lots Acreage	Prop. Class	Owner's Name Address City State Property Location	Billing Code Zip Code	Land Improvement Exemption Net Total	2025 Property Tax Special Dist	2025 Total Tax Deduction Net Tax	Amt.Billed 2025 1st Q 2nd Q Total	2nd Half 2025 3rd Q 4th Q Total	Preliminary 2026 Tax 1st Q 2nd Q Total
231 2 000000	100X250 2SFB3G .5739	2	DELLA PIETRA, CHRISTOPHER V & ANN MARIE 534 CLINTON AVE WYCKOFF, NJ 534 CLINTON AVE	07481 R25 11	465000 723900 1188900	2408711	2408711 00 2408711	579589 579589 1159178	619417 630116 1249533	602200 602200 1204400
231 3 000000	100X250 2SF1G .5739	2	RAFFERTY, STEPHEN & JULIE TRSTES 530 CLINTON AVE WYCKOFF, NJ 530 CLINTON AVE	07481	465000 650900 1115900	2260813	2260813 00 2260813	544002 544001 1088003	581384 591426 1172810	565200 565200 1130400
231 4 000000	100X250 F1S1G .5739	2	AYDIN, EMIN 524 CLINTON AVE WYCKOFF, NJ 524 CLINTON AVE	07481 R25 11	465000 650000 1115000	2258990	2258990 00 2258990	543563 543562 1087125	580915 590950 1171865	564700 564700 1129400
231 5 000000	120X363 IRR F1S3G .0000	2	G & E BUILDERS & CONSTRUCTION LLC 524 CLINTON AVE WYCKOFF, NJ 520 CLINTON AVE	07481	525300 75700 601000	1217626	1217626 00 1217626	329550 329550 659100	276559 281967 558526	304400 304400 608800
231 6 000000	100X250 2SF2G .5739	2	MOROZ, CEZARY & GAWLE, DANUTA 516 CLINTON AVE WYCKOFF, NJ 516 CLINTON AVE	07481	465000 885000 1350000	2735100	2735100 00 2735100	658125 658125 1316250	703350 715500 1418850	683800 683800 1367600
231 7 000000	120X250 SCB1S2G .6887	2	MOISA, CARLOS F & DUTCUS, CORINA E 512 CLINTON AVE WYCKOFF, NJ 512 CLINTON AVE	07481 R25 11	488000 403100 891100	1805369	1805369 00 1805369	434412 434411 868823	464263 472283 936546	451300 451300 902600
231 8 000000	120X250 F2S2G .6887	2	WEIR, THOMAS R & SUZANNE H 508 CLINTON AVE WYCKOFF, NJ 508 CLINTON AVE	07481 R25 11	488000 487900 975900	1977173	1977173 00 1977173	475752 475751 951503	508444 517226 1025670	494300 494300 988600
231 9 000000	100X268 IRR 2SFBG .0000	2	COSTELLO, MICHAEL T & SUSAN T 500 CLINTON AVE WYCKOFF, NJ 500 CLINTON AVE	07481 R25 11	522500 563500 1086000	2200236	2200236 00 2200236	529425 529425 1058850	565806 575580 1141386	550100 550100 1100200
231 10 000000	134X269 IRR 2SF2G .0000	2	PIERCE, CASEY M ETAL 490 CLINTON AVENUE WYCKOFF, NJ 490 CLINTON AVE	07481	578900 1209100 1788000	3622488	3622488 00 3622488	871650 871650 1743300	931548 947640 1879188	905600 905600 1811200
231 11 000000	96X194 F2S2G P .4275	2	GILLEN, EDWARD & LAUREN 651 FAIRVIEW PLACE WYCKOFF, NJ 651 FAIRVIEW PL	07481 R25 11	453700 385300 839000	1699814	1699814 00 1699814	409013 409012 818025	437119 444670 881789	425000 425000 850000
231 12 000000	75X200 F1S2G .3444	2	SOMERVILLE, COLIN (ETAL) 647 FAIRVIEW PLACE WYCKOFF, NJ 647 FAIRVIEW PL	07481	432500 241200 673700	1364916	1364916 00 1364916	328429 328429 656858	350998 357060 708058	341200 341200 682400
231 13 000000	75X200 F1.5S3G .3444	2	DONOVAN, BRAIN & ELIZABETH 645 FAIRVIEW PL WYCKOFF, NJ 645 FAIRVIEW PL	07481	432500 217400 649900	1316697	1316697 00 1316697	316827 316826 633653	338598 344446 683044	329200 329200 658400
231 14 000000	98X208 S1S2G .4680	2	FRICK, SUSAN 641 FAIRVIEW PL WYCKOFF, NJ 641 FAIRVIEW PL	07481	434900 212700 647600	1312038	1312038 00 1312038	315705 315705 631410	337400 343228 680628	328000 328000 656000
231 15 000000	110X208 F2S2G P .5253	2	CHAMBERLIN, FRANK & LISA 635 FAIRVIEW PL WYCKOFF, N.J. 635 FAIRVIEW PL	07481 RA25 11	471000 488200 959200	1943339	1943339 00 1943339	467610 467610 935220	499743 508376 1008119	485800 485800 971600

13881200

28123310

00

00

28123310

13607298

14516012

14061600

Block No. Lot No. Qualification Account No.	Land Dimensions Building Description Additional Lots Acreage	Prop. Class	Owner's Name Address City State Property Location	Billing Code Zip Code	Land Improvement Exemption Net Total	2025 Property Tax Special Dist	2025 Total Tax Deduction Net Tax	Amt.Billed 2025 1st Q 2nd Q Total	2nd Half 2025 3rd Q 4th Q Total	Preliminary 2026 Tax 1st Q 2nd Q Total
231 16 000000	104X208 F2S2G P .4966	15F	ROTELLA, CHRISTOPHER 633 FAIRVIEW PL WYCKOFF, NJ 633 FAIRVIEW PL	07481	*EXEMPT*	00	00 00 00	00 00 00	00 00 00	00 00 00
231 17 000000	111X293 2SF2G .7466	2	CHRISTOFER JR, RICHARD C ETAL 503 OLD WOODS ROAD WYCKOFF, NJ 503 OLD WOODS RD	07481 R25 11	477700 1788100 2265800	4590511	4590511 00 4590511	1104578 1104577 2209155	1180482 1200874 2381356	1147600 1147600 2295200
231 18 000000	93X253 IRR F2S2G P .0000	2	GIGANTE, SALVATORE & LAUREN 507 OLD WOODS RD WYCKOFF, NJ 507 OLD WOODS RD	07481	504100 245200 749300	1518082	1518082 00 1518082	365284 365284 730568	390385 397129 787514	379500 379500 759000
231 19 000000	105X283 IRR 2SF2G .0000	2	CHARLES, ANDREW & JENNIFER 511 OLD WOODS RD WYCKOFF, NJ 511 OLD WOODS RD	07481 RA25 11	492800 919100 1411900	2860509	2860509 00 2860509	688302 688301 1376603	735600 748306 1483906	715100 715100 1430200
231 20 000000	125X285 F1S2G .8178	2	HAUSMAN, MITCHELL & PATRICIA 515 OLD WOODS RD WYCKOFF, NJ 515 OLD WOODS RD	07481	493800 227300 721100	1460949	1460949 00 1460949	351537 351536 703073	375693 382183 757876	365200 365200 730400
231 21 000000	125X288 F2S2G P .8264	2	ROZA, BONDI & FANI 519 OLD WOODS RD WYCKOFF, N J 519 OLD WOODS RD	07481 R25 11	493800 942000 1435800	2908931	2908931 00 2908931	699953 699952 1399905	748052 760974 1509026	727200 727200 1454400
231 22 000000	109X289 IRR F1S2G-P .0000	2	MICALI, STEVEN & TARKHAN, VICTORIA 523 OLD WOODS RD WYCKOFF, NJ 523 OLD WOODS RD	07481 RA25 11	491100 344700 835800	1693331	1693331 00 1693331	407453 407452 814905	435452 442974 878426	423300 423300 846600
231 23 000000	140X182 F2S2G P .5849	2	GUTOWSKI, GRAIG & LAURA 527 OLD WOODS RD WYCKOFF, NJ 527 OLD WOODS RD	07481 RA25 11	498400 309400 807800	1636603	1636603 00 1636603	393803 393802 787605	420864 428134 848998	409200 409200 818400
231 24 000000	125X307 IRR F2S2G P .0000	2	STURNO (ETAL), CHRISTOPHER 531 OLDWOODS RD WYCKOFF, NJ 531 OLD WOODS RD	07481	503200 286900 790100	1600743	1600743 00 1600743	385174 385174 770348	411642 418753 830395	400200 400200 800400
231 25 000000	130X197 F2S2G BL .5879	2	RUSO, MARIO S 535 OLD WOODS RD WYCKOFF, NJ 535 OLD WOODS RD	07481	491700 290200 781900	1584129	1584129 00 1584129	381177 381176 762353	407370 414406 821776	396000 396000 792000
231 26 000000	130X196 F1S2G .5849	2	DEL ROSARIO, JESSICA CHAN ETAL 539 OLD WOODS RD WYCKOFF, NJ 539 OLD WOODS RD	07481	491700 496900 988600	2002904	2002904 00 2002904	481943 481942 963885	515061 523958 1039019	500700 500700 1001400
231 27 000000	125X260 IRR F1S2G .0000	2	SANSONE, JASON 551 OLD WOODS RD WYCKOFF, NJ 551 OLD WOODS RD	07481 R25 11	498600 363400 862000	1746412	1746412 00 1746412	420225 420225 840450	449102 456860 905962	436600 436600 873200
232 1 000000	126X200 F1S2G .5785	2	LIPKOWITZ, EUGENE V & JOAN 524 OLD WOODS RD WYCKOFF, N J 524 OLD WOODS RD	07481	488600 199700 688300	1394496	1394496 00 1394496	335547 335546 671093	358604 364799 723403	348600 348600 697200
232 2 000000	125X200 F1S2G-P .5739	2	SUMIKAWA, HIDEO & FUMIKO 983 SCIOTO DR FRANKLIN LAKES, NJ 520 OLD WOODS RD	07417	463100 218400 681500	1380719	1380719 00 1380719	332232 332231 664463	355062 361194 716256	345200 345200 690400

13019900

26378319

00

00

26378319

12694406

13683913

13188800

Block No. Lot No. Qualification Account No.	Land Dimensions Building Description Additional Lots Acreage	Prop. Class	Owner's Name Address City State Property Location	Billing Code Zip Code	Land Improvement Exemption Net Total	2025 Property Tax Special Dist	2025 Total Tax Deduction Net Tax	Amt.Billed 2025 1st Q 2nd Q Total	2nd Half 2025 3rd Q 4th Q Total	Preliminary 2026 Tax 1st Q 2nd Q Total
232 3 000000	125X200 F1S2G-P .5739	2	THE ORAZIO TROIANO REV TRST 516 OLD WOODS ROAD WYCKOFF, NJ 516 OLD WOODS RD	07481	463100 244200 707300	1432990	1432990 00 1432990	344809 344809 689618	368503 374869 743372	358200 358200 716400
232 4 000000	125X201 F1S2G .5768	2	BRESA, SYLEMAN & KRISTINA 512 OLD WOODS RD WYCKOFF, NJ 512 OLD WOODS RD	07481	463100 339200 802300	1625460	1625460 00 1625460	391122 391121 782243	417998 425219 843217	406400 406400 812800
232 5 000000	127X189 F1S2G .5510	2	ELSINGER, CARL R & JUDITH L 508 OLD WOODS RD WYCKOFF, N.J. 508 OLD WOODS RD	07481	461600 249900 711500	1441499	1441499 00 1441499	346857 346856 693713	370692 377094 747786	360400 360400 720800
232 6 000000	165X155 F1S2G .5871	2	KIM, JUHEE & ANDREW D 504 OLD WOODS RD WYCKOFF, NJ 504 OLD WOODS RD	07481 RA25 13	490800 200800 691600	1401182	1401182 00 1401182	337155 337155 674310	360324 366548 726872	350300 350300 700600
232 7 000000	144X175 F1S2G .5785	2	BONCHONSKY, PETER ARTHUR ETAL 500 OLD WOODS RD WYCKOFF, NJ 500 OLD WOODS RD	07481	476100 195600 671700	1360864	1360864 00 1360864	327454 327454 654908	349956 356000 705956	340200 340200 680400
232 8 000000	81X265 F2S2G .4928	2	KOURGIALIS, NICHOLAS & MARYANN 619 FAIRVIEW PL WYCKOFF, NJ 619 FAIRVIEW PL	07481 RA25 13	457300 489100 946400	1917406	1917406 00 1917406	461370 461370 922740	493075 501591 994666	479400 479400 958800
232 9 000000	147X289 F2S2G .9753	2	MIRRO, GALE 485 FRANKLIN AVE WYCKOFF, N J 485 FRANKLIN AVE	07481 R25 13	525600 348600 874200	1771129	1771129 00 1771129	426173 426172 852345	455458 463326 918784	442800 442800 885600
232 10 000000	120X321 F2S1G .8843	2	STURGEON, LEWIS GRANT ETAL 489 FRANKLIN AVE WYCKOFF, NJ 489 FRANKLIN AVE	07481 RA25 13	503100 246900 750000	1519500	1519500 00 1519500	365625 365625 731250	390750 397500 788250	379900 379900 759800
232 11 000000	173X368 F2S2G-P 1.4615	2	BAEZ, DEIVIS & PACHECO, PATRICIA 497 FRANKLIN AVENUE WYCKOFF, NJ 497 FRANKLIN AVE	07481	566600 605100 1171700	2373864	2373864 00 2373864	571204 571204 1142408	610456 621000 1231456	593500 593500 1187000
232 12.02	110X433 NEW HOUSE 1.0934	2	SHEPLER, DANIEL & MICHELLE 501 FRANKLIN AVE WYCKOFF, NJ 501 FRANKLIN AVE	07481	498200 588300 1086500	2201249	2201249 00 2201249	529669 529669 1059338	566067 575844 1141911	550300 550300 1100600
232 12.03	103X489 IRR .0000	2	FITZMAURICE, JACQUELINE L 505 FRANKLIN AVE WYCKOFF, NJ 505 FRANKLIN AVE	07481 RA25 13	514500 288700 803200	1627283	1627283 00 1627283	391560 391560 783120	418467 425696 844163	406800 406800 813600
232 14 000000	71X511 IRR F1S2G .0000	2	AFONSO, JESUS I 511 FRANKLIN AVE WYCKOFF, NJ 511 FRANKLIN AVE	07481	457700 564000 1021700	2069964	2069964 00 2069964	498079 498079 996158	532306 541500 1073806	517500 517500 1035000
232 15 000000	81X550 F1S2G 1.0227	2	FUNDORA, CHRISTOPHER ETAL 515 FRANKLIN AVE WYCKOFF, NJ 515 FRANKLIN AVE	07481	469700 145500 615200	1246395	1246395 00 1246395	299910 299910 599820	320519 326056 646575	311600 311600 623200
232 16 000000	144X171 F1S2G .5653	2	RODRIGUEZ, DANIEL & NATALIE 604 WOODFIELD RD WYCKOFF, NJ 604 WOODFIELD RD	07481	449800 232500 682300	1382340	1382340 00 1382340	332622 332621 665243	355478 361619 717097	345600 345600 691200

11535600

23371125

00

00

23371125

11247214

12123911

11685800

Block No. Lot No. Qualification Account No.	Land Dimensions Building Description Additional Lots Acreage	Prop. Class	Owner's Name Address City State Property Location	Billing Code Zip Code	Land Improvement Exemption Net Total	2025 Property Tax Special Dist	2025 Total Tax Deduction Net Tax	Amt.Billed 2025 1st Q 2nd Q Total	2nd Half 2025 3rd Q 4th Q Total	Preliminary 2026 Tax 1st Q 2nd Q Total
232 17 000000	138X182 F1S2G .5766	2	MCMANUS, DANIEL & DANIELLE 608 WOODFIELD RD WYCKOFF, NJ 608 WOODFIELD RD	07481	471500 217900 689400	1396724	1396724 00 1396724	336083 336082 672165	359178 365381 724559	349200 349200 698400
232 18 000000	127X197 F1S2G .5744	2	CALANDRA, MARK S & SALLY L 612 WOODFIELD RD WYCKOFF, N J 612 WOODFIELD RD	07481	464000 389700 853700	1729596	1729596 00 1729596	416179 416179 832358	444778 452460 897238	432400 432400 864800
232 19 000000	128X196 F2S2G .5759	2	SPINATO, LAUREN V 616 WOODFIELD RD WYCKOFF, NJ 616 WOODFIELD RD	07481 R25 13	465000 239800 704800	1427925	1427925 00 1427925	343590 343590 687180	367201 373544 740745	357000 357000 714000
232 20 000000	74X200 IRR F2S2G .0000	2	BONGIOVANNI, JOSEPH & ANN MARIE 620 WOODFIELD ROAD WYCKOFF, NJ 620 WOODFIELD RD	07481	465200 295800 761000	1541786	1541786 00 1541786	370988 370987 741975	396481 403330 799811	385400 385400 770800
233 1.01	115X327 IRR .0000	2	CONNOR, BETH TRSTE 458 CLINTON AVE WYCKOFF, NJ 458 CLINTON AVE	07481 RA25 13	630000 597600 1227600	2487118	2487118 00 2487118	598455 598455 1196910	639580 650628 1290208	621800 621800 1243600
233 1.02	42832 SQ FT.98 .9833	2	PURISIMA, JONATHAN & JENICA 466 CLINTON AVE WYCKOFF, NJ 466 CLINTON AVE	07481 RA25 13	558600 586400 1145000	2319770	2319770 00 2319770	558188 558187 1116375	596545 606850 1203395	579900 579900 1159800
233 2 000000	50X150 B1S1G .1722	2	DELORENZO, CHRISTI & VINCENT 450 CLINTON AVE WYCKOFF, NJ 450 CLINTON AVE	07481	400000 111700 511700	1036704	1036704 00 1036704	249454 249454 498908	266596 271200 537796	259200 259200 518400
233 3 000000	87X150 2SFG .2996	2	CARR, ZACHARY WAYNE & KRISTA STICCO 647 QUACKENBUSH AVENUE WYCKOFF, NJ 647 QUACKENBUSH AVE	07481	393300 586100 979400	1984264	1984264 00 1984264	477458 477457 954915	510268 519081 1029349	496100 496100 992200
233 4 000000	87X150 2SF2G .2996	2	TSOTAS, THOMAS & JENNIFER 645 QUACKENBUSH AVE WYCKOFF, NJ 645 QUACKENBUSH AVE	07481	393300 452900 846200	1714401	1714401 00 1714401	412523 412522 825045	440870 448486 889356	428600 428600 857200
233 5 000000	103X244 F1S1G .5770	2	O'CONNOR, PAUL 639 QUACKENBUSH AVE WYCKOFF, NJ 639 QUACKENBUSH AVE	07481 R25 13	463300 250700 714000	1446564	1446564 00 1446564	348075 348075 696150	371994 378420 750414	361600 361600 723200
233 6 000000	108X245 F1S1G .6074	2	PRELL, JOSHUA ADAM & GENNA WYNNE 635 QUACKENBUSH AVE WYCKOFF, NJ 635 QUACKENBUSH AVE	07481 RA25 13	468800 389600 858400	1739118	1739118 00 1739118	418470 418470 836940	447227 454951 902178	434800 434800 869600
233 7.01	86X310 IRR F1S2G .0000	2	GROPPI, RICHARD E. & ELIZABETH A 631 QUACKENBUSH AVE WYCKOFF, N.J. 631 QUACKENBUSH AVE	07481	499400 270600 770000	1560020	1560020 00 1560020	375375 375375 750750	401170 408100 809270	390000 390000 780000
233 9.01	80X306 F2S2G .5620	2	NOWAK, ELI & JANA 627 QUACKENBUSH AVENUE WYCKOFF, NJ 627 QUACKENBUSH AVE	07481	423700 365900 789600	1599730	1599730 00 1599730	384930 384930 769860	411382 418488 829870	399900 399900 799800
233 9.02 000000	141X180 F2S2G .5826	2	FEDERICO, RONALD & MICHELLE 455 FRANKLIN AVE WYCKOFF, NJ 455 FRANKLIN AVE	07481	424500 248300 672800	1363093	1363093 00 1363093	327990 327990 655980	350529 356584 707113	340800 340800 681600

11523600

23346813

00

00

23346813

11235511

12111302

11673400

Block No. Lot No. Qualification Account No.	Land Dimensions Building Description Additional Lots Acreage	Prop. Class	Owner's Name Address City State Property Location	Billing Code Zip Code	Land Improvement Exemption Net Total	2025 Property Tax Special Dist	2025 Total Tax Deduction Net Tax	Amt.Billed 2025 1st Q 2nd Q Total	2nd Half 2025 3rd Q 4th Q Total	Preliminary 2026 Tax 1st Q 2nd Q Total
233 10.01 000000	106X209 F2S2G .5086	2	PACAS, JORGE M & YAMIRA L 459 FRANKLIN AVE WYCKOFF, NJ 459 FRANKLIN AVE	07481	419900 285100 705000	1428330	1428330 00 1428330	343688 343687 687375	367305 373650 740955	357100 357100 714200
233 11.02	169X162 F2S2G .6285	2	TOWNLEY, JAMES W & ANNE O 461 FRANKLIN AVENUE WYCKOFF NJ 461 FRANKLIN AVE	07481	444000 287200 731200	1481411	1481411 00 1481411	356460 356460 712920	380955 387536 768491	370400 370400 740800
233 12.03	134X179 IRR .0000	2	MATHEW, DEBBIE MARY ETAL 458 OLD WOODS ROAD WYCKOFF, NJ 458 OLD WOODS RD E	07481 RA25 13	525700 687500 1213200	2457943	2457943 00 2457943	591435 591435 1182870	632077 642996 1275073	614500 614500 1229000
233 14 000000	100X173 1.5SFG .3972	2	PRETTITORE, JAS P & DRAHOUZAL, MARLIES 465 FRANKLIN AVE WYCKOFF, NJ 465 FRANKLIN AVE	07481 R25 13	408600 471600 880200	1783285	1783285 00 1783285	429098 429097 858195	458584 466506 925090	445800 445800 891600
233 15 000000	134X200 F1S2G .6152	2	BAHRI, NAYLA N & HAAKON C JEPSEN 475 FRANKLIN AVE WYCKOFF, NJ 475 FRANKLIN AVE	07481	447700 259800 707500	1433395	1433395 00 1433395	344907 344906 689813	368608 374974 743582	358300 358300 716600
233 16 000000	172X233 2SF3G .9200	2	KIM, DOJIN & SUNGMIN 450 OLD WOODS RD WYCKOFF, NJ 450 OLD WOODS RD	07481	539200 2488400 3027600	6133918	6133918 00 6133918	1475955 1475955 2951910	1577380 1604628 3182008	1533500 1533500 3067000
233 17.01	173X173 .6871	2	STILES, ALLEN E 455 OLD WOODS RD EAST WYCKOFF, NJ 455 OLD WOODS RD EAST	07481 RA25 13	503400 865700 1369100	2773797	2773797 00 2773797	667437 667436 1334873	713301 725623 1438924	693400 693400 1386800
233 17.02	125X171 .4907	2	LAFORGE, LOREN M 459 OLD WOODS ROAD EAST WYCKOFF, NJ 459 OLD WOODS RD EAST	07481 RA25 13	456000 772700 1228700	2489346	2489346 00 2489346	598992 598991 1197983	640153 651210 1291363	622300 622300 1244600
233 18 000000	150X200 F1S2G .6887	2	HARRISON, JOEL P & SALLY G 632 FAIRVIEW PL WYCKOFF, NJ 632 FAIRVIEW PL	07481	515000 267200 782200	1584737	1584737 00 1584737	381323 381322 762645	407526 414566 822092	396200 396200 792400
233 19	125X248 F2S2G P .7117	2	LOGOTHETIS, GEORGE & CORRINE 640 FAIRVIEW PL WYCKOFF, NJ 640 FAIRVIEW PL	07481	487500 712500 1200000	2431200	2431200 00 2431200	585000 585000 1170000	625200 636000 1261200	607800 607800 1215600
233 20 000000	211X249 2SF2G 1.2061	2	ARCELL, ALISON MAIRI 650 FAIRVIEW PL WYCKOFF, NJ 650 FAIRVIEW PL	07481	523900 543100 1067000	2161742	2161742 00 2161742	520163 520162 1040325	555907 565510 1121417	540400 540400 1080800
234 1 000000	150X150 F2S3G .5165	2	MURPHY, BRENDAN & MARIA LAGDAMEO- 440 CLINTON AVE WYCKOFF, NJ 440 CLINTON AVE	07481	500000 184100 684100	1385987	1385987 00 1385987	333499 333499 666998	356416 362573 718989	346500 346500 693000
234 2 000000	100X150 F2S .3444	2	PACE, ANNE T 645 MAPLE AVE WYCKOFF, NJ 645 MAPLE AVE	07481	450000 227500 677500	1372615 V1	1372615 -25000 1347615	324032 324031 648063	346728 352824 699552	336900 336900 673800
234 3 000000	100X150 F1.5S2G .3444	2	GREGORY, JOHN(V) & MARGARET 641 MAPLE AVE WYCKOFF, N J 641 MAPLE AVE	07481	450000 136900 586900	1189059 V1	1189059 -25000 1164059	279864 279864 559728	299525 304806 604331	291000 291000 582000

14860200

30106765

00

50000

30056765

14463698

15593067

15028200

Block No. Lot No. Qualification Account No.	Land Dimensions Building Description Additional Lots Acreage	Prop. Class	Owner's Name Address City State Property Location	Billing Code Zip Code	Land Improvement Exemption Net Total	2025 Property Tax Special Dist	2025 Total Tax Deduction Net Tax	Amt.Billed 2025 1st Q 2nd Q Total	2nd Half 2025 3rd Q 4th Q Total	Preliminary 2026 Tax 1st Q 2nd Q Total
234 4 000000	100X150 S2S2G .3444	2	HOULDSWORTH, BARRY & JOANNE M 635 MAPLE AVE WYCKOFF, NJ 635 MAPLE AVE	07481 R25 12	450000 378000 828000	1677528	1677528 00	403650 403650 807300	431388 438840 870228	419400 419400 838800
234 5 000000	140X150 F2S2G .4821	2	BRENNAN, ROSEMARY 633 MAPLE AVE WYCKOFF, NJ 633 MAPLE AVE	07481 R25 12	490000 388600 878600	1780044	1780044 00	428318 428317 856635	457751 465658 923409	445000 445000 890000
234 6 000000	50X213 IRR F1.5S2G .0000	15C	WYCKOFF, TOWNSHIP OF MEMORIAL TOWN HALL WYCKOFF, N.J. 421 FRANKLIN AVE	07481	*EXEMPT*	00	00 00 00	00 00 00	00 00 00	00 00 00
234 7 000000	95X223 F2S1G .4863	2	WILKES, BARRY F & JULIE A 445 FRANKLIN AVE WYCKOFF, NJ 445 FRANKLIN AVE	07481	409100 111400 520500	1054533	1054533 00	253744 253744 507488	271181 275864 547045	263600 263600 527200
234 8 000000	100X150 F1S1G .3444	2	SERAFINO, ARMAND P & KATHLEEN C 634 QUACKENBUSH AVE WYCKOFF, N.J. 634 QUACKENBUSH AVE	07481	405000 215500 620500	1257133	1257133 00	302494 302494 604988	323281 328864 652145	314300 314300 628600
234 9 000000	100X150 F1S2G .3444	2	MC BRADY, THOMAS G. & DIANE M. 636 QUACKENBUSH AVE. WYCKOFF, NJ 636 QUACKENBUSH AVE	07481 R25 12	405000 191500 596500	1208509	1208509 00	290794 290794 581588	310777 316144 626921	302100 302100 604200
234 10 000000	75X150 S1S1G .2583	2	MIELKO, ALEXANDER & MIELKO, DOROTA 640 QUACKENBUSH AVE WYCKOFF, NJ 640 QUACKENBUSH AVE	07481 R25 12	382500 286300 668800	1354989	1354989 00	326040 326040 652080	348445 354464 702909	338700 338700 677400
234 11 000000	100X150 F2S1G .3444	2	MC MAHON, (V) MARTIN & MICHELE 644 QUACKENBUSH AVE WYCKOFF, N J 644 QUACKENBUSH AVE	07481	405000 195100 600100	1215803	1215803 -25000 1190803	286299 286299 572598	306402 311803 618205	297700 297700 595400
234 12 000000	75X150 F1S2G .2583	2	JOHNSON, KATHLEEN 646 QUACKENBUSH AVE. WYCKOFF, NJ 646 QUACKENBUSH AVE	07481	382500 193100 575600	1166166	1166166 00	280605 280605 561210	299888 305068 604956	291500 291500 583000
234 13 000000	100X150 F2S2G .3444	2	CHURCO, BRIAN & JILL 446 CLINTON AVE WYCKOFF, NJ 446 CLINTON AVE	07481	450000 306500 756500	1532669	1532669 00	368794 368794 737588	394137 400944 795081	383200 383200 766400
235 1 000000	182X191 F1.5S1G .7980	2	SENANDE, WILLIAM & MARTINEZ, WENDY S 648 MAPLE AVENUE WYCKOFF, NJ 648 MAPLE AVE	07481	546600 286800 833400	1688468	1688468 00	406283 406282 812565	434202 441701 875903	422100 422100 844200
235 2 000000	5 AC 5.0000	15C	WYCKOFF, TOWNSHIP OF MEMORIAL TOWN HALL WYCKOFF, N J 417 FRANKLIN AVE	07481	*EXEMPT*	00	00 00 00	00 00 00	00 00 00	00 00 00
235 3 000000	283X288 IRR CB1S .0000	4A	WYCKOFF SHOPPING CENTER, INC 637 WYCKOFF AVE WYCKOFF, NJ 637-651 WYCKOFF AVE	07481 AHO4	3323100 2869700 6192800	12546613	12546613 00	3018990 3018990 6037980	3226449 3282184 6508633	3136700 3136700 6273400
235 4.01	126X119 IRR F1.5S .0000	2	TODE, WILLIAM D(V) & MARCIA L 415 HIGHLAND AVENUE WYCKOFF, NJ 415 HIGHLAND AVE	07481 R25 12	510000 270000 780000	1580280	1580280 -25000 1555280	374000 374000 748000	400130 407150 807280	388800 388800 777600

13851300

28062735

00

50000

28012735

13480020

14532715

14006200

Block No. Lot No. Qualification Account No.	Land Dimensions Building Description Additional Lots Acreage	Prop. Class	Owner's Name Address City State Property Location	Billing Code Zip Code	Land Improvement Exemption Net Total	2025 Property Tax Special Dist	2025 Total Tax Deduction Net Tax	Amt.Billed 2025 1st Q 2nd Q Total	2nd Half 2025 3rd Q 4th Q Total	Preliminary 2026 Tax 1st Q 2nd Q Total
235 6 000000	75X118 1.5SFG .2032	2	BOHAN, MARY BARBARA TRSTES/ETAL 409 HIGHLAND AVE WYCKOFF, NJ 409 HIGHLAND AVE	07481	418300 125300 543600	1101334	1101334 00 1101334	265005 265005 530010	283216 288108 571324	275300 275300 550600
235 7 000000	160X150 F2S2G .5510	2	GLEACHER, JOHN 416 HIGHLAND AVE WYCKOFF, NJ 416 HIGHLAND AVE	07481	510000 508900 1018900	2064291	2064291 00 2064291	496714 496714 993428	530847 540016 1070863	516100 516100 1032200
235 8.01 000000	75X148 4.5L F1S2G .2548	2	CORONATO, CHARLES J & LESLIE E 412 HIGHLAND AVE WYCKOFF, N J 412 HIGHLAND AVE	07481 R25 12	424300 97500 521800	1057167	1057167 00 1057167	254378 254377 508755	271858 276554 548412	264300 264300 528600
235 9.01 000000	101X148 IRR .0000	1	MC NAMARA, HENRY P 630 WYCKOFF AVE WYCKOFF, N J 408 HIGHLAND AVE	07481	272900 0 272900	552895	552895 00 552895	133039 133039 266078	142181 144636 286817	138200 138200 276400
235 10 000000	50X90 F1S .1033	4A	MC NAMARA, HENRY P & PARAHUS, M 630 WYCKOFF AVE WYCKOFF, NJ 633 WYCKOFF AVE	07481	360000 330400 690400	1398750	1398750 00 1398750	336570 336570 673140	359699 365911 725610	349700 349700 699400
235 11 000000	50X125 CB1S .1435	4A	MCNAMARA, HENRY (ETALS) 630 WYCKOFF AVE WYCKOFF, N.J. 629 WYCKOFF AVE	07481 12	350600 218500 569100	1152997	1152997 00 1152997	277437 277436 554873	296501 301623 598124	288200 288200 576400
235 13.02 000000	50X125 IRR F2S1G .0000	4A	ALBA PROPERTY, LLC 625 WYCKOFF AVE. WYCKOFF, NJ 625 WYCKOFF AVE	07481	1401600 173700 1575300	3191558	3191558 00 3191558	767959 767959 1535918	820731 834909 1655640	797900 797900 1595800
235 14 000000	100X139 F2S2G .3191	2	KASTRATI, AVDI 409 FRANKLIN AVE WYCKOFF, NJ 409 FRANKLIN AVE	07481	417600 315900 733500	1486071	1486071 00 1486071	357582 357581 715163	382154 388754 770908	371500 371500 743000
235 15 000000	50X138 F1.5S- 2FAMILY .1584	2	OCLARET, ARACELI & JESUS O 411 FRANKLIN AVE WYCKOFF, NJ 411 FRANKLIN AVE	07481 R25 12	366300 115900 482200	976937	976937 00 976937	235073 235072 470145	251226 255566 506792	244200 244200 488400
235 16 000000	210X138 IRR .0000	15C	WYCKOFF, TOWNSHIP OF MEMORIAL TOWN HALL WYCKOFF, N J 415 FRANKLIN AVE	07481	*EXEMPT*	00	00 00 00	00 00 00	00 00 00	00 00 00
235 17 000000	170X192 F2S2G .7493	2	MALKAS, MELEK & OCKAY, JOHN 640 MAPLE AVE WYCKOFF, NJ 640 MAPLE AVE	07481	533600 298700 832300	1686240	1686240 00 1686240	405747 405746 811493	433628 441119 874747	421600 421600 843200
235 18.02 000000	35X50 IRR F2S1G .0000	4A	METICULOUS CLEANING SERVICES INC 406 HIGHLAND AVE WYCKOFF, NJ 406 HIGHLAND AVE	07481	272500 65000 337500	683775	683775 00 683775	164532 164531 329063	175838 178874 354712	170900 170900 341800
236 1.01 000000	100X245 F2S .5624	4A	LAKELAND STATE BANK 250 OAK RIDGE RD. OAK RIDGE, NJ 652 WYCKOFF AVE	07438	918000 507000 1425000	2887050	2887050 00 2887050	694688 694687 1389375	742425 755250 1497675	721800 721800 1443600
236 3 000000	75X120 F2S1G .2066	4A	ABBCAS ASSOC LLC 235 EVERETT AVE WYCKOFF, NJ 235 EVERETT AVE	07481 B1 12	320400 390200 710600	1439676	1439676 00 1439676	346418 346417 692835	370223 376618 746841	359900 359900 719800

9713100

19678741

00

00

19678741

9470276

10208465

9839200

Block No. Lot No. Qualification Account No.	Land Dimensions Building Description Additional Lots Acreage	Prop. Class	Owner's Name Address City State Property Location	Billing Code Zip Code	Land Improvement Exemption Net Total	2025 Property Tax Special Dist	2025 Total Tax Deduction Net Tax	Amt.Billed 2025 1st Q 2nd Q Total	2nd Half 2025 3rd Q 4th Q Total	Preliminary 2026 Tax 1st Q 2nd Q Total
236 4 000000	75X120 F2S1G .2066	4A	SDM REAL ESTATE LLC%LAKELAND BANK 652 WYCKOFF AVE WYCKOFF, NJ 237 EVERETT AVE	07481	320400 450900 771300	1562654	1562654 00 1562654	376009 376009 752018	401847 408789 810636	390700 390700 781400
236 5 000000	75X120 F2S .2066	2	ALDO & LEO LLC 447 WEYMOUTH DR WYCKOFF, NJ 241 EVERETT AVE	07481 B1 12	356000 216800 572800	1160493	1160493 00 1160493	279240 279240 558480	298429 303584 602013	290100 290100 580200
236 6 000000	75X245 CB1S .4218	4A	ALDO AND LEO LLC NJ 640 WYCKOFF AVE WYCKOFF, NJ 640 WYCKOFF AVE	07481	765000 1632800 2397800	4857943	4857943 00 4857943	1168928 1168927 2337855	1249254 1270834 2520088	1214500 1214500 2429000
236 7 000000	75X125 F2S2G .2152	4A	EFG LLC 642 WYCKOFF AVE WYCKOFF, NJ 642 WYCKOFF AVE	07481	556900 218700 775600	1571366	1571366 00 1571366	378105 378105 756210	404088 411068 815156	392800 392800 785600
236 8 000000	75X125 F2S1G .2152	4A	646 WYCKOFF AVE LLC 646 WYCKOFF AVE WYCKOFF, NJ 646 WYCKOFF AVE	07481 B1 12	618800 191400 810200	1641465	1641465 00 1641465	394973 394972 789945	422114 429406 851520	410400 410400 820800
236 9 000000	75X125 F2S2G .2152	4A	ANNIC INVESTMTS LLC 648 WYCKOFF AVE WYCKOFF, NJ 648 WYCKOFF AVE	07481 B1 12	556900 224600 781500	1583319	1583319 00 1583319	380982 380981 761963	407162 414194 821356	395800 395800 791600
237 1 000000	50X120 F2S2G .1377	4A	CURRERI, JAMES & JENNIFER 378 CLINTON AVE WYCKOFF, NJ 230 EVERETT AVE	07481 B1-A 12	296100 289800 585900	1187033	1187033 00 1187033	285627 285626 571253	305254 310526 615780	296800 296800 593600
237 2.01 000000	72X125 F2S3G .2066	4A	B C ESTATES, LLC 378 CLINTON AVE WYCKOFF, NJ 378 CLINTON AVENUE	07481	354200 691800 1046000	2119196	2119196 00 2119196	509925 509925 1019850	544966 554380 1099346	529800 529800 1059600
237 3.01 000000	102X125 F2S2G .2927	4A	G & A PHILLIPS CO., LLC 235 MADISON AVE WYCKOFF, NJ 235 MADISON AVENUE	07481	348500 596600 945100	1914773	1914773 00 1914773	460737 460736 921473	492397 500903 993300	478700 478700 957400
237 4 000000	50X125 F2S2G .1435	4A	WYCKOFF WELLNESS CTR LLC 237 MADISON AVE WYCKOFF, NJ 237 MADISON AVE	07481	330000 447200 777200	1574607	1574607 00 1574607	378885 378885 757770	404921 411916 816837	393700 393700 787400
237 5 000000	75X125 F2S2G .2152	4A	SHERRY PROPERTIES LLC 239 MADISON AVENUE WYCKOFF, NJ 239 MADISON AVE	07481 B1A 12	357500 258200 615700	1247408	1247408 00 1247408	300154 300154 600308	320780 326320 647100	311900 311900 623800
237 6 000000	50X125 F2S2G .1435	4A	BROWN, DEBORA L. 705 DAKOTA TRAIL FRANKLIN LAKES, NJ 241 MADISON AVE	07417 B1 12	297000 229100 526100	1065879	1065879 00 1065879	256474 256474 512948	274098 278833 552931	266500 266500 533000
237 7 000000	50X125 F2S2G .1435	4A	YEEGROUP PROPERTY LLC 245 MADISON AVE WYCKOFF, NJ 245 MADISON AVE	07481 B1 12	297000 508500 805500	1631943	1631943 00 1631943	392682 392681 785363	419666 426914 846580	408000 408000 816000
237 8 000000	75X120 F2S1G .2066	4A	FOUR GEMS LLC 270 DEMAREST AVE WYCKOFF, NJ 244 EVERETT AVE	07481 B1A 12	302600 848000 1150600	2331116	2331116 00 2331116	560918 560917 1121835	599463 609818 1209281	582800 582800 1165600

12561300

25449195

00

00

25449195

12247271

13201924

12725000

Block No. Lot No. Qualification Account No.	Land Dimensions Building Description Additional Lots Acreage	Prop. Class	Owner's Name Address City State Property Location	Billing Code Zip Code	Land Improvement Exemption Net Total	2025 Property Tax Special Dist	2025 Total Tax Deduction Net Tax	Amt.Billed 2025 1st Q 2nd Q Total	2nd Half 2025 3rd Q 4th Q Total	Preliminary 2026 Tax 1st Q 2nd Q Total
237 9 000000	75X120 F2S2G .2066	4A	240 EVERETT AVE., LLC 240 EVERETT AVE WYCKOFF, NJ 240 EVERETT AVE	07481 B-1 12	320400 466100 786500	1593449	1593449 00 1593449	383419 383419 766838	409767 416844 826611	398400 398400 796800
237 10 000000	100X120 F2S6G .2755	4A	MANTZIOS, ELLADA 492 LAKESIDE BLVD FRANKLIN LAKES, NJ 238 EVERETT AVE	07417 B1A 12	344700 210600 555300	1125038	1125038 00 1125038	270709 270709 541418	289311 294309 583620	281300 281300 562600
237 11 000000	100X120 F2S2G .2755	2	TRAVA, BRIAN P. 844 HIGH MOUNTAIN ROAD FRANKLIN LAKES, NJ 234 EVERETT AVE	07417 B1A 12	383000 203600 586600	1188452	1188452 00 1188452	285968 285967 571935	305619 310898 616517	297100 297100 594200
238 1 000000	75X125 F2S .2152	4A	I.E.J. LLC % DR. WEINER 374 CLINTON AVE WYCKOFF, NJ 374 CLINTON AVE	07481 B1 12	321800 220700 542500	1099105	1099105 00 1099105	264469 264469 528938	282643 287524 570167	274800 274800 549600
238 2 000000	94X125 (EST) COVID .2697	15F	BCUW MADELINE HOUSING PARTNERS LLC 6 FOREST AVE #210 PARAMUS, NJ 370 CLINTON AVE	07652	*EXEMPT*	00	00 00 00	00 00 00	00 00 00	00 00 00
238 3 000000	75X125 F2S1G .2152	2	COLLADO, FRANK 235 MORSE AVE WYCKOFF, NJ 235 MORSE AVE	07481 B1 12	357500 197300 554800	1124025	1124025 00 1124025	270465 270465 540930	289051 294044 583095	281000 281000 562000
238 4 000000	75X125 F1S1G .2152	2	BUDIN, JENNIFER 239 MORSE AVE WYCKOFF, NJ 239 MORSE AVE	07481 B1A 12	357500 85300 442800	897113	897113 00 897113	215865 215865 431730	230699 234684 465383	224300 224300 448600
238 5 000000	95X125 F1S .2726	15C	WYCKOFF, TOWNSHIP OF MEMORIAL TOWN HALL WYCKOFF, N J 241 MORSE AVE	07481	*EXEMPT*	00	00 00 00	00 00 00	00 00 00	00 00 00
238 6.01 000000	85X150 CB1S .2927	4A	243 MORSE AVE LLC 340 CRESCENT AVE WYCKOFF, NJ 243 MORSE AVE	07481	339300 701600 1040900	2108863	2108863 00 2108863	507439 507439 1014878	542309 551676 1093985	527200 527200 1054400
238 7 000000	125X177 F2S .5079	4A	CHAMCO BY YNY LLC 365 FRANKLIN AVE WYCKOFF, NJ 365 FRANKLIN AVE	07481	950600 836200 1786800	3620057	3620057 00 3620057	871065 871065 1742130	930923 947004 1877927	905000 905000 1810000
238 8 000000	74X125 F2S2G .2124	4A	LI'S PROPERTY GROUP LLC 371 FRANKLIN AVE WYCKOFF, NJ 371 FRANKLIN AVENUE	07481	529100 681000 1210100	2451663	2451663 00 2451663	589924 589924 1179848	630462 641353 1271815	612900 612900 1225800
238 9 000000	75X125 F2S2G .2152	2	CANTILINA, PAUL R & HILARY L 252 MADISON AVE WYCKOFF, N J 252 MADISON AVE	07481 B-1A 12	357500 454700 812200	1645517	1645517 00 1645517	395948 395947 791895	423156 430466 853622	411400 411400 822800
238 10 000000	112X125 F1S1G .3214	2	248 MADISON LLC 248 MADISON AVE WYCKOFF, NJ 248 MADISON AVE	07481	398200 689400 1087600	2203478	2203478 00 2203478	530205 530205 1060410	566640 576428 1143068	550900 550900 1101800
238 11.01 000000	90X100 F2S2G .2066	2	YEEGROUP PROPERTIES LLC 245 MADISON AVE WYCKOFF, NJ 244 MADISON AVE	07481	365000 186200 551200	1116731	1116731 00 1116731	268710 268710 537420	287175 292136 579311	279200 279200 558400

9957300

20173491

00

00

20173491

9708370

10465121

10087000

Block No. Lot No. Qualification Account No.	Land Dimensions Building Description Additional Lots Acreage	Prop. Class	Owner's Name Address City State Property Location	Billing Code Zip Code	Land Improvement Exemption Net Total	2025 Property Tax Special Dist	2025 Total Tax Deduction Net Tax	Amt.Billed 2025 1st Q 2nd Q Total	2nd Half 2025 3rd Q 4th Q Total	Preliminary 2026 Tax 1st Q 2nd Q Total
238 12 000000	60X125 F1S1G .1722	2	MUGISCH, MARGARET JANE WILSON 242 MADISON AVE. WYCKOFF, NJ 242 MADISON AVE	07481	341000 69200 410200	831065	831065 00 831065	199973 199972 399945	213714 217406 431120	207800 207800 415600
238 13 000000	100X125 F2S2G .2870	4A	LINDY & DOLLY LLC 238 MADISON AVE WYCKOFF, NJ 238 MADISON AVE	07481	385000 315000 700000	1418200	1418200 00 1418200	341250 341250 682500	364700 371000 735700	354600 354600 709200
238 14 000000	50X125 F2S1G .1435	4A	234 MADISON AVE LLC 375 SCHOLAR CT FRANKLIN LAKES, NJ 234 MADISON AVE	07417 B1 12	297000 239900 536900	1087759	1087759 00 1087759	261739 261739 523478	279725 284556 564281	271900 271900 543800
238 15 000000	50X125 F1.5S1G .1435	4A	KMIA LLC 366 PAUL AVE ALLENDALE, NJ 232 MADISON AVE	07401 R100	297000 228700 525700	1065068	1065068 00 1065068	256279 256279 512558	273890 278620 552510	266300 266300 532600
239 1 000000	1A B1.5S 1.0000	4A	FLEET NAT BK/BK OF AMERICA/CORP R.E NCL-001-03-81/101 N TYRON CHARLOTTE, NC 339 FRANKLIN AVE	28255	1275000 929600 2204600	4466520	4466520 00 4466520	1074743 1074742 2149485	1148597 1168438 2317035	1116600 1116600 2233200
239 2 000000	.41 F1S .4100	4A	FRANKLIN MONROE REALTY LLC P.O. BOX 447 WYCKOFF, NJ 345 FRANKLIN AVE	07481	522800 369500 892300	1807800	1807800 00 1807800	434997 434996 869993	464888 472919 937807	452000 452000 904000
239 3 000000	140X100 F1.5S .3214	4A	KR WYCKOFF LLC 353 FRANKLIN AVE WYCKOFF, NJ 353 FRANKLIN AVE	07481 B1 12	409500 190500 600000	1215600	1215600 00 1215600	292500 292500 585000	312600 318000 630600	303900 303900 607800
239 4 000000	75X100 F1S1G .1722	2	ALLEVA, LAUREN 244 MORSE AVE WYCKOFF, NJ 244 MORSE AVE	07481	350000 132700 482700	977950	977950 00 977950	235317 235316 470633	251487 255830 507317	244500 244500 489000
239 5 000000	30X140 IRR F1S1G .0000	2	PENNY, JANET ANN WEINGARTNER 240 MORSE AVE WYCKOFF, NJ 240 MORSE AVE	07481	357900 157400 515300	1043998	1043998 00 1043998	251209 251209 502418	268471 273109 541580	261000 261000 522000
239 6 000000	50X100 F1S1G .1148	2	NERALICH, DOUGLAS (V) & DONNA 238 MORSE AVE WYCKOFF, N J 238 MORSE AVE	07481	325000 112600 437600	886578 V1	886578 -25000 861578	207080 207080 414160	221740 225678 447418	215400 215400 430800
239 7 000000	97X144 OFFICE & APTMTS .3207	4A	MORSE AVE INVESTMENTS LLC NJ 384 SUNSET BLVD WYCKOFF, NJ 234 MORSE AVE	07481	348800 401900 750700	1520918	1520918 00 1520918	365967 365966 731933	391115 397870 788985	380200 380200 760400
239 8 000000	94X100 F1S2G .2158	4A	KLOPP, DAVID D. 358 CLINTON AVE WYCKOFF, N J 358 CLINTON AVE	07481	332100 234000 566100	1146919	1146919 00 1146919	275974 275974 551948	294938 300033 594971	286700 286700 573400
239 9 000000	50X100 F2S1G .1148	2	CANTILINA, PETER A (V) & IRMA E 362 CLINTON AVE WYCKOFF, N J 362 CLINTON AVE	07481	325000 155000 480000	972480 V1	972480 -25000 947480	227750 227750 455500	243830 248150 491980	236900 236900 473800
240 1 000000	50X125 F2S .1435	4A	AMEREX ENTERPRISE LLC 93 WINDSOR LANE RAMSEY, NJ 636 WYCKOFF AVE	07446	371300 477800 849100	1720277	1720277 00 1720277	413937 413936 827873	442381 450023 892404	430100 430100 860200

Block No. Lot No. Qualification Account No.	Land Dimensions Building Description Additional Lots Acreage	Prop. Class	Owner's Name Address City State Property Location	Billing Code Zip Code	Land Improvement Exemption Net Total	2025 Property Tax Special Dist	2025 Total Tax Deduction Net Tax	Amt.Billed 2025 1st Q 2nd Q Total	2nd Half 2025 3rd Q 4th Q Total	Preliminary 2026 Tax 1st Q 2nd Q Total
240 2 000000	87X120 F1.5S2G .2397	4A	EVERETT PROPERTIES LLC 51 CLAYTON ST HILLSDALE, NJ 247 EVERETT AVE	07642	350500 251500 602000	1219652	1219652 00	293475 293475 586950	313642 319060 632702	304900 304900 609800
240 3 000000	87X120 F2S .2397	4A	ROSSI, FRANK J (ETAL) 253 EVERETT AVENUE WYCKOFF, NJ 253 EVERETT AVE	07481 B1 12	350500 281300 631800	1280027	1280027 00	308003 308002 616005	329168 334854 664022	320000 320000 640000
240 4 000000	52X116 F2S .1385	4A	391 FRANKLIN AVENUE LLC 1625 STATE RT 10 MORRIS PLAINS, NJ 391 FRANKLIN AVE	07950	322500 410100 732600	1484248	1484248 00	357143 357142 714285	381685 388278 769963	371100 371100 742200
240 5 000000	50X116 ALDO'S REST. .1331	4A	MC NAMARA, JOAN C 630 WYCKOFF AVE WYCKOFF, NJ 393 FRANKLIN AVE	07481	310100 574400 884500	1791997	1791997 00	431194 431194 862388	460825 468784 929609	448000 448000 896000
240 6 000000	96X117 WYCKOFF FORD .2579	4A	MC NAMARA, HENRY P 630 WYCKOFF AVE WYCKOFF, NJ 395 FRANKLIN AVE	07481	595300 552200 1147500	2324835	2324835 00	559407 559406 1118813	597848 608174 1206022	581200 581200 1162400
240 7 000000	50X117 CB2S .1343	4A	MC NAMARA, HENRY P 630 WYCKOFF AVE WYCKOFF, NJ 397 FRANKLIN AVE	07481	310100 377100 687200	1392267	1392267 00	335010 335010 670020	358031 364216 722247	348100 348100 696200
240 8.01	100X125 F1S .2870	4A	MC NAMARA, HENRY P & JOAN C 630 WYCKOFF AVE WYCKOFF, N.J. 630 WYCKOFF AVE	07481	536300 58200 594500	1204457	1204457 00	289819 289819 579638	309735 315084 624819	301100 301100 602200
240 10 000000	25X125 CB1S .0717	4A	CHIU, SIN KING & MOOK LAN 2917 KATMAI CTBROOK DR WEST LAFAYETTE, IN 634 WYCKOFF AVE	47906	185600 203200 388800	787709	787709 00	189540 189540 379080	202565 206064 408629	196900 196900 393800
241 1 .2066	75X120 F1S .2066	4A	EVERETT STREET OFFICE LLC 248 EVERETT AVE WYCKOFF, NJ 248 EVERETT AVE	07481 B-1 12	320400 225800 546200	1106601	1106601 00	266273 266272 532545	284570 289486 574056	276700 276700 553400
241 2 000000	75X125 F2S2G .2152	2	FERRARO, PAUL & ROSE 247 MADISON AVE WYCKOFF, NJ 247 MADISON AVE	07481	357500 237800 595300	1206078	1206078 00	290209 290209 580418	310151 315509 625660	301500 301500 603000
241 3 000000	75X125 F1.5S2G .2152	4A	253 MADISON REALTY LLC 253 MADISON AVE WYCKOFF, NJ 253 MADISON AVE	07481	357500 475500 833000	1687658	1687658 00	406088 406087 812175	433993 441490 875483	421900 421900 843800
241 4 000000	50X125 F1.5S2G .1435	4A	255 MADISON AVENUE WYCKOFF LLC 255 MADISON AVE WYCKOFF, NJ 255 MADISON AVE	07481	330000 199200 529200	1072159	1072159 00	257985 257985 515970	275713 280476 556189	268000 268000 536000
241 5 000000	125X82 CB1S .2353	4A	LL1 HOLDINGS INCORPORATED 375-381 FRANKLIN AVE WYCKOFF, NJ 377 FRANKLIN AVE	07481	747500 638600 1386100	2808239	2808239 00	675724 675724 1351448	722158 734633 1456791	702100 702100 1404200
241 6 000000	58X120 F2S1G .1598	4A	BONANNO, JOSEPH & CONCETTA 295 WILSON STREET SADDLE BROOK, NJ 258 EVERETT AVE	07662 B1A 12	366400 250700 617100	1250245	1250245 00	300837 300836 601673	321509 327063 648572	312600 312600 625200

10175800

20616172

00

00

20616172

9921408

10694764

10308200

Block No. Lot No. Qualification Account No.	Land Dimensions Building Description Additional Lots Acreage	Prop. Class	Owner's Name Address City State Property Location	Billing Code Zip Code	Land Improvement Exemption Net Total	2025 Property Tax Special Dist	2025 Total Tax Deduction Net Tax	Amt.Billed 2025 1st Q 2nd Q Total	2nd Half 2025 3rd Q 4th Q Total	Preliminary 2026 Tax 1st Q 2nd Q Total
241 7 000000	40X120 F2S1G .1102	2	SCHALK (TRSTE/ETAL), JOSEPH W 323 WEST JONES ST #1105 RALEIGH, NC 27603 256 EVERETT AVE	07481	318200 342200 660400	1337970	1337970 00 1337970	321945 321945 643890	344069 350011 694080	334500 334500 669000
241 8	35X120 F2S .0964	2	YESILYURT, ISKENDER & ANA ETAL 197 CRESCENT AVE WYCKOFF, NJ 07481 254 EVERETT AVE B1 12	07481	312800 146400 459200	930339	930339 00 930339	223860 223860 447720	239243 243376 482619	232600 232600 465200
241 9 000000	75X120 F1.5S2G P .2066	2	HAAKE, SANDRA M. 252 EVERETT AVE WYCKOFF, NJ 07481 252 EVERETT AVE	07481	356000 228600 584600	1184400	1184400 00 1184400	284993 284992 569985	304577 309838 614415	296100 296100 592200
242 1 000000	61X81 .1134	15C	WYCKOFF, TOWNSHIP OF MEMORIAL TOWN HALL WYCKOFF, N J 07481 FRANKLIN AVE	07481	*EXEMPT*	00	00 00 00	00 00 00	00 00 00	00 00 00
243 1 000000	78X164 IRR F1S2G .0000	2	VILLARUEL, CHRISTOPHER & KELLY 568 BURRITT PL WYCKOFF, NJ 07481 568 BURRITT PL	07481	530500 206500 737000	1493162	1493162 00 1493162	359288 359287 718575	383977 390610 774587	373300 373300 746600
243 3 000000	124X200 F1S2G .5693	2	CARFI, ALYSSA LAUREN ETAL 566 BURRITT PL WYCKOFF, NJ 07481 566 BURRITT PL	07481	486400 184900 671300	1360054	1360054 00 1360054	327259 327259 654518	349747 355789 705536	340000 340000 680000
243 4 000000	100X307 F1S1G .7048	2	TOLOMEO, ANNA MAE 637 LAWLINS RD WYCKOFF, NJ 07481 637 LAWLINS RD RA25 13	07481	470000 145200 615200	1246395	1246395 00 1246395	299910 299910 599820	320519 326056 646575	311600 311600 623200
243 5 000000	100X292 F1S1G .6703	2	BOONSTRA, RUDOLPH E JR P.O.BOX 275 WYCKOFF, N J 07481 633 LAWLINS RD	07481	465000 119600 584600	1184400	1184400 00 1184400	284993 284992 569985	304577 309838 614415	296100 296100 592200
243 6 000000	100X183 F1S2G .4201	2	GOETTING, JEROME K(V)&REITTA D 629 LAWLINS RD WYCKOFF, NJ 07481 629 LAWLINS RD RA25 13	07481	456000 234600 690600	1399156	1399156 V1 -25000 1374156	330418 330417 660835	353553 359768 713321	343500 343500 687000
243 7.01	118X346 IRR F1S2G .0000	2	DEMARTINI III, PAUL 625 LAWLINS RD WYCKOFF, NJ 07481 625 LAWLINS RD	07481	516600 230500 747100	1513625	1513625 00 1513625	364212 364211 728423	389239 395963 785202	378400 378400 756800
243 7.03	135X341 F2S3G 1.0568	2	SETIKAS, ANGELA & ALGIS 621 LAWLINS ROAD WYCKOFF, NJ 07481 621 LAWLINS RD RA25 13	07481	512000 351500 863500	1749451	1749451 00 1749451	420957 420956 841913	449884 457654 907538	437400 437400 874800
243 8.01	115X309 F2S2G .8158	2	NEWMAN, JASON & MICHELE 573 FRANKLIN AVENUE WYCKOFF, NJ 07481 573 FRANKLIN AVE RA25 13	07481	439200 219700 658900	1334931	1334931 00 1334931	321214 321214 642428	343287 349216 692503	333700 333700 667400
243 8.02 000000	149X185 F2S2G .6328	2	BARSALONA, JOSEPH A. & JOANNE A. 569 FRANKLIN AVE. WYCKOFF, NJ 07481 569 FRANKLIN AVE	07481	458500 316400 774900	1569947	1569947 00 1569947	377764 377764 755528	403723 410696 814419	392500 392500 785000
243 8.03	125X215 F1S2G .6170	2	TAVERAS, MICHAEL J 617 LAWLINS RD WYCKOFF, NJ 07481 617 LAWLINS RD	07481	487500 233400 720900	1460543	1460543 00 1460543	351439 351439 702878	375589 382076 757665	365100 365100 730200

8768200

17764373

00

25000

17739373

8536498

9202875

8869600

Block No. Lot No. Qualification Account No.	Land Dimensions Building Description Additional Lots Acreage	Prop. Class	Owner's Name Address City State Property Location	Billing Code Zip Code	Land Improvement Exemption Net Total	2025 Property Tax Special Dist	2025 Total Tax Deduction Net Tax	Amt.Billed 2025 1st Q 2nd Q Total	2nd Half 2025 3rd Q 4th Q Total	Preliminary 2026 Tax 1st Q 2nd Q Total
244 1 000000	252X209 F1S2G-P 1.2091	2	CHOW, KENDRICK & CHOI, YOUNG JA 570 FRANKLIN AVE WYCKOFF, NJ 570 FRANKLIN AVE	07481	589400 308400 897800	1818943	1818943 00 1818943	431428 431427 862855	474004 482084 956088	454700 454700 909400
244 2 000000	128X235 F1S2G .6905	2	CARBONE, CRAIG J & BIRCHENOUGH, KRISTIN 560 FRANKLIN AVE WYCKOFF, NJ 560 FRANKLIN AVE	07481	621700 75000 696700	1411514	1411514 00 1411514	339642 339641 679283	362981 369250 732231	352900 352900 705800
244 3 000000	164X176 F1S2G .6626	2	FERRARA, CHRISTOHER L & LEA 601 CRESTHAVEN RD WYCKOFF, NJ 601 CRESTHAVEN RD	07481	650000 178100 828100	1677731	1677731 00 1677731	403699 403699 807398	431440 438893 870333	419400 419400 838800
244 4 000000	125X250 F1S2G .7174	2	SCARRY (TRUSTES/ETAL), ROBERT 595 CRESTHAVEN RD WYCKOFF, NJ 595 CRESTHAVEN RD	07481 R25 14	693800 242400 936200	1896741	1896741 00 1896741	456398 456397 912795	487760 496186 983946	474200 474200 948400
244 5 000000	125X239 F1S2G .6858	2	HELFST, ANDREW C & JANET O 589 CRESTHAVEN RD WYCKOFF, NJ 589 CRESTHAVEN RD	07481	653100 211900 865000	1752490	1752490 00 1752490	421688 421687 843375	450665 458450 909115	438100 438100 876200
244 6 000000	125X241 F1S2G .6916	2	GUNN, STEPHEN G & ANGELA LIJOI (V) 585 CRESTHAVEN RD WYCKOFF, N J 585 CRESTHAVEN RD	07481 R25 14	687500 158900 846400	1714806 v1	1714806 -25000 1689806	406370 406370 812740	434725 442341 877066	422500 422500 845000
244 7 000000	125X243 F1S1G-3CDG/LOFT .6973	2	KIRKSEY, EDMUND WILLIAM 579 CRESTHAVEN RD WYCKOFF, NJ 579 CRESTHAVEN RD	07481 R25 14	687500 244200 931700	1887624	1887624 00 1887624	454204 454204 908408	485416 493800 979216	471900 471900 943800
244 8 000000	125X245 F1S2G .7031	2	GEORGE & SACHIKO KAWAMURA LIVING TR 575 CRESTHAVEN RD WYCKOFF, NJ 575 CRESTHAVEN RD	07481 R25 14	687500 148100 835600	1692926	1692926 00 1692926	407355 407355 814710	435348 442868 878216	423200 423200 846400
244 9 000000	125X246 F2S3G .7059	2	569 CRESTHAVEN RD LLC 569 CRESTHAVEN RD WYCKOFF, NJ 569 CRESTHAVEN RD	07481 R25 14	653100 838800 1491900	3022589	3022589 00 3022589	727302 727301 1454603	777280 790706 1567986	755600 755600 1511200
244 10 000000	168X275 F1S2G P 1.0606	2	RICKERT, B DOUGLAS JR & HOLLY N 565 COVINGTON PL WYCKOFF, N J 565 COVINGTON PL	07481 R25 14	743200 232300 975500	1976363	1976363 00 1976363	475557 475556 951113	508236 517014 1025250	494100 494100 988200
244 11 000000	ASSESSED IN FRANKLIN LAKES .0000	2	KEARNEY, PHILIP & LAURA W 569 E COVINGTON PL FRANKLIN LAKES, NJ 569 COVINGTON PL	07417	0 0 0	00	00 00 00	00 00 00	00 00 00	00 00 00
244 12 000000	110X215 F1S2G .5429	2	SIEWIOR, WOJCIECH ANDRZEJ & MONIKA 574 CURRAN PL WYCKOFF, NJ 574 CURRAN PL	07481	671000 89000 760000	1539760	1539760 00 1539760	370500 370500 741000	395960 402800 798760	384900 384900 769800
244 13 000000	119X235 F2S2G-P .6420	2	MCLEOD, EDWARD & PERKINS, B. 570 CURRAN PL WYCKOFF, NJ 570 CURRAN PL	07481 R25 14	680900 936500 1617400	3276852	3276852 00 3276852	788483 788482 1576965	842666 857221 1699887	819200 819200 1638400
244 14 000000	122X209 F1S2G .5854	2	SCHIPUL, DAVID H & GREY, DEBORAH E 571 CURRAN PL FRANKLIN LAKES N J 571 CURRAN PL	07417 R25 14	684200 276500 960700	1946378	1946378 00 1946378	468342 468341 936683	500525 509170 1009695	486600 486600 973200

12643000

25614717

00

25000

25589717

12301928

13287789

12794600

Block No. Lot No. Qualification Account No.	Land Dimensions Building Description Additional Lots Acreage	Prop. Class	Owner's Name Address City State Property Location	Billing Code Zip Code	Land Improvement Exemption Net Total	2025 Property Tax Special Dist	2025 Total Tax Deduction Net Tax	Amt.Billed 2025 1st Q 2nd Q Total	2nd Half 2025 3rd Q 4th Q Total	Preliminary 2026 Tax 1st Q 2nd Q Total
244 15 000000	136X229 IRR F1S2G .0000	2	FRANCINI, MARK & AUGELLO, DANEEN 575 CURRAN PL WYCKOFF, NJ 575 CURRAN PL	07481 R25 14	705900 194100 900000	1823400	1823400 00	438750 438750 877500	468900 477000 945900	455900 455900 911800
245 1 000000	134X216 IRR F1S2G .0000	2	KELLY, MICHAEL & MARY JAN 600 CRESTHAVEN RD WYCKOFF, NJ 600 CRESTHAVEN RD	07481 R25 14	671000 228600 899600	1822590	1822590 00	438555 438555 877110	468692 476788 945480	455600 455600 911200
245 2 000000	1.3A 2SF2G 1.3000	2	CIRIGNANO, CAROL LEE 540 FRANKLIN AVE WYCKOFF, NJ 540 FRANKLIN AVE	07481 R25 14	560300 966700 1527000	3093702	3093702 00	744413 744412 1488825	795567 809310 1604877	773400 773400 1546800
245 3 000000	1.3AC F2SIG 1.3000	2	PRUIKSMA, GERTRUDE CHARLENE 536 FRANKLIN AVE WYCKOFF, NJ 536 FRANKLIN AVE	07481	557600 320800 878400	1779638	1779638 00	428220 428220 856440	457647 465551 923198	444900 444900 889800
245 4.01 000000	86X454 F2SBI&DG .8963	2	WHITE, DONNA 532 FRANKLIN AVENUE WYCKOFF, NJ 532 FRANKLIN AVE	07481	594100 390900 985000	1995610	1995610 00	480188 480187 960375	513185 522050 1035235	498900 498900 997800
245 6.01 000000	220X390 IRR F2S2G .0000	2	LUPICA, PAUL & JACQUELINE 516 FRANKLIN AVE WYCKOFF, NJ 516 FRANKLIN AVE	07481 R25 14	606600 155400 762000	1543812	1543812 00	371475 371475 742950	397002 403860 800862	386000 386000 772000
245 7 000000	143X170 F1S2G .5581	2	USTUNDAG, ISHAN 648 WISHING WELL RD WYCKOFF, NJ 648 WISHING WELL RD	07481	628800 324600 953400	1931588	1931588 00	464783 464782 929565	496722 505301 1002023	482900 482900 965800
245 8 000000	142X176 F2S2G .5737	2	MARGULIES, TARA & PETER 644 WISHING WELL ROAD WYCKOFF, NJ 644 WISHING WELL RD	07481	699100 195900 895000	1813270	1813270 00	436313 436312 872625	466295 474350 940645	453300 453300 906600
245 9.01 000000	133X208 IRR 2SFB-G-P .0000	2	TROCANO, RUSSELL & BARBARA 640 WISHING WELL RD WYCKOFF, NJ 640 WISHING WELL RD	07481 R25 14	709100 768600 1477700	2993820	2993820 00	720379 720379 1440758	769882 783180 1553062	748500 748500 1497000
245 10 000000	153X159 F2S2G .5585	2	MASO, KENNETH J (V) & ROSEMARIE K 636 WISHING WELL RD WYCKOFF, N J 636 WISHING WELL RD	07481	704500 278700 983200	1991963 v1	1991963 -25000 1966963	473060 473060 946120	505997 514846 1020843	491700 491700 983400
245 11 000000	142X175 F1S2G .5705	2	GLANZBERG, SHERRY 632 WISHING WELL RD WYCKOFF, NJ 632 WISHING WELL RD	07481	699100 301000 1000100	2026203	2026203 00	487549 487549 975098	521052 530053 1051105	506600 506600 1013200
245 12 000000	144X178 F2S2G .5884	2	ST. THOMAS, TIMOTHY S ETAL 628 WISHING WELL RD WYCKOFF, NJ 628 WISHING WELL RD	07481	701200 248800 950000	1924700	1924700 00	463125 463125 926250	494950 503500 998450	481200 481200 962400
245 13 000000	144X178 F2S2G .5884	2	BOGUSH, BRIAN M & CHRISTINA M 624 WISHING WELL ROAD WYCKOFF, NJ 624 WISHING WELL RD	07481 R25 14	701200 538300 1239500	2511227	2511227 00	604257 604256 1208513	645780 656934 1302714	627800 627800 1255600
245 14 000000	142X175 2SF3G .5705	2	SHAFRON, JASON & AMY 620 WISHING WELL RD WYCKOFF, NJ 620 WISHING WELL RD	07481	699100 739300 1438400	2914198	2914198 00	701220 701220 1402440	749407 762351 1511758	728500 728500 1457000

14889300

30165721

00

25000

30140721

14504569

15636152

15070400

Block No. Lot No. Qualification Account No.	Land Dimensions Building Description Additional Lots Acreage	Prop. Class	Owner's Name Address City State Property Location	Billing Code Zip Code	Land Improvement Exemption Net Total	2025 Property Tax Special Dist	2025 Total Tax Deduction Net Tax	Amt.Billed 2025 1st Q 2nd Q Total	2nd Half 2025 3rd Q 4th Q Total	Preliminary 2026 Tax 1st Q 2nd Q Total
245 15 000000	145X183 F1S2G P .6092	2	DEMICO, JOEL B & SARAH E 616 WISHING WELL RD WYCKOFF, NJ 616 WISHING WELL RD	07481 R25 14	668500 252500 921000	1865946	1865946 00 1865946	448988 448987 897975	479841 488130 967971	466500 466500 933000
245 16 000000	151X210 F1S2G .7280	2	SIMONE, GIOVANNI & ANTONIA 612 WISHING WELL RD WYCKOFF, NJ 612 WISHING WELL RD	07481	716100 546400 1262500	2557825	2557825 00 2557825	615469 615469 1230938	657763 669124 1326887	639500 639500 1279000
245 17 000000	125X200 F2S2G .5739	2	BURCH, STACEY F 608 WISHING WELL RD WYCKOFF, NJ 608 WISHING WELL RD	07481 RA25 14	687500 314900 1002400	2030862	2030862 00 2030862	488670 488670 977340	522251 531271 1053522	507700 507700 1015400
245 18 000000	125X200 F1S2G .5739	2	GLOVER, THOMAS & JANE 604 WISHING WELL ROAD WYCKOFF, NJ 604 WISHING WELL RD	07481	687500 262500 950000	1924700	1924700 00 1924700	506025 506025 1012050	452050 460600 912650	481200 481200 962400
245 19 000000	130X200 F1S2G .5969	2	WINIARSKI, BRIAN & KERRY 600 WISHING WELL ROAD WYCKOFF, NJ 600 WISHING WELL RD	07481	561300 205600 766900	1553739	1553739 00 1553739	373864 373864 747728	399555 406456 806011	388400 388400 776800
245 20.01 000000	125X172 8.5L F1.5S2G .4936	2	ERGENER, METIN & JESSICA 451 SICOMAC AVE WYCKOFF, NJ 609 OVERLOOK DR	07481 RA25 14	612000 111400 723400	1465608	1465608 00 1465608	352658 352657 705315	376892 383401 760293	366400 366400 732800
245 22 000000	100X170 F1.5S2G .3903	2	O'CONNELL, JOSEPH & ROSEMARY 605 OVERLOOK DR WYCKOFF, NJ 605 OVERLOOK DR	07481	588600 145800 734400	1487894	1487894 00 1487894	358020 358020 716040	382623 389231 771854	372000 372000 744000
245 23 000000	75X168 F1.5S2G .2893	2	MONTUORI, THOMAS & CAITLIN 601 OVERLOOK DR WYCKOFF, NJ 601 OVERLOOK DR	07481 R25 14	564500 154100 718600	1455884	1455884 00 1455884	350318 350317 700635	374391 380858 755249	364000 364000 728000
245 24.01 000000	158X166 F1.5S2G .6021	2	SIEBER, PAUL & CARY 595 OVERLOOK DR WYCKOFF, NJ 595 OVERLOOK DR	07481	641500 401500 1043000	2113118	2113118 00 2113118	508463 508462 1016925	543403 552790 1096193	528300 528300 1056600
245 26 000000	85X190 IRR F1.5S2G .0000	2	BRYDON, GLEN & BARBARA H. 591 OVERLOOK DR WYCKOFF, NJ 591 OVERLOOK DR	07481 R25 14	590300 154400 744700	1508762	1508762 00 1508762	363042 363041 726083	387989 394690 782679	377200 377200 754400
245 27 000000	89X157 F1S1G .3208	2	KOSMOS, STEPHANIE 589 OVERLOOK DRIVE WYCKOFF, NJ 589 OVERLOOK DR	07481	404900 200500 605400	1226540	1226540 00 1226540	295133 295132 590265	315414 320861 636275	306600 306600 613200
245 28 000000	82X153 F1S2G .2880	2	KIM, CHUNG HEE 54 ROBERT CT WYCKOFF, NJ 587 OVERLOOK DR	07481	357300 165400 522700	1058990	1058990 00 1058990	254817 254816 509633	272327 277030 549357	264700 264700 529400
245 29 000000	75X136 F1S .2342	2	VALENTINE, BRIAN & PATRICIA 585 OVERLOOK DR WYCKOFF, N.J. 585 OVERLOOK DR	07481	349000 281100 630100	1276583	1276583 00 1276583	307174 307174 614348	328282 333953 662235	319100 319100 638200
245 30 000000	75X135 F1.5S2G .2324	2	KARCHER, MICHAEL A & ANIA 583 OVERLOOK DR WYCKOFF, NJ 583 OVERLOOK DR	07481 R25 14	349000 182400 531400	1076616	1076616 00 1076616	259058 259057 518115	276860 281641 558501	269200 269200 538400

11156500

22603067

00

00

22603067

10963390

11639677

11301600

Block No. Lot No. Qualification Account No.	Land Dimensions Building Description Additional Lots Acreage	Prop. Class	Owner's Name Address City State Property Location	Billing Code Zip Code	Land Improvement Exemption Net Total	2025 Property Tax Special Dist	2025 Total Tax Deduction Net Tax	Amt.Billed 2025 1st Q 2nd Q Total	2nd Half 2025 3rd Q 4th Q Total	Preliminary 2026 Tax 1st Q 2nd Q Total
245 31 000000	75X123 F1.5S2G .2118	2	DONNELLY, THOMAS STEPHEN ETAL 579 OVERLOOK DR WYCKOFF, NJ 579 OVERLOOK DR	07481	346300 156600 502900	1018875	1018875 00 1018875	245164 245164 490328	262011 266536 528547	254700 254700 509400
245 32.01	209X327 IRR F1.5S3G .0000	2	BLUM (ETALS), WAYNE(DOUGLAS) 571 OVERLOOK DR WYCKOFF, NJ 571 OVERLOOK DR	07481	823600 101300 924900	1873847	1873847 00 1873847	450889 450889 901778	481873 490196 972069	468500 468500 937000
245 35.01	83X247 F2S1G .4706	2	COLANGELO, ALICIA & JOE 565 OVERLOOK DR WYCKOFF, NJ 565 OVERLOOK DR	07481	577200 147800 725000	1468850	1468850 00 1468850	353438 353437 706875	377725 384250 761975	367200 367200 734400
245 36.01	2.1 ACRES F2S2G 2.1000	2	MACK, PATRICIA R. 561 OVERLOOK DR. WYCKOFF, NJ 561 OVERLOOK DR	07481	610000 247700 857700	1737700	1737700 00 1737700	418129 418129 836258	446862 454580 901442	434400 434400 868800
245 37.01	1.58 ACRES F2S2G 1.5800	2	THRELFALL MARTA 555 OVERLOOK DR WYCKOFF, NJ 555 OVERLOOK DR	07481 RA25 15	643500 522700 1166200	2362721	2362721 00 2362721	568523 568522 1137045	607590 618086 1225676	590700 590700 1181400
245 39 000000	81X157 F1S2G .2919	2	POLLER,STEPHANIE M&MILLER,CASEY 612 BUENA VISTA WAY WYCKOFF,NJ 612 BUENA VISTA WAY	07481	357100 235100 592200	1199797	1199797 00 1199797	288698 288697 577395	308536 313866 622402	299900 299900 599800
245 40 000000	80X158 F2S1G .2902	2	KOHLER, BENJAMIN D & ZYSK, LAURA M 450 FRANKLIN AVE WYCKOFF, NJ 450 FRANKLIN AVE	07481	356200 173100 529300	1072362	1072362 00 1072362	258034 258034 516068	275765 280529 556294	268100 268100 536200
245 41	95X164 F1S1G .3577	2	AMORUSO, CHRISTOPHER & ROSANNA 448 FRANKLIN AVE WYCKOFF, NJ 448 FRANKLIN AVE	07481 RA25 15	370700 301800 672500	1362485	1362485 00 1362485	327844 327844 655688	350373 356424 706797	340600 340600 681200
245 42.02	2.41 ACRES 2SFB 2.4100	2	ZARZAR, RAYED & NANCY V 551 OVERLOOK DR WYCKOFF, NJ 551 OVERLOOK DRIVE	07481	617800 1590100 2207900	4473205	4473205 00 4473205	1076352 1076351 2152703	1150316 1170186 2320502	1118300 1118300 2236600
245 45 000000	150X222 F1.5S1G .7645	2	BATTAGLIA,JOHN&HAUER,MELISSA 420 FRANKLIN AVE WYCKOFF,NJ 420 FRANKLIN AVE	07481 R25 15	607800 591300 1199100	2429377	2429377 00 2429377	584562 584561 1169123	624731 635523 1260254	607300 607300 1214600
245 46 000000	100X222 F2S2G .5096	2	CHUCK, ANTHONY 414 FRANKLIN AVE WYCKOFF, NJ 414 FRANKLIN AVE	07481 R25 15	594000 196300 790300	1601148	1601148 00 1601148	385272 385271 770543	411746 418859 830605	400300 400300 800600
245 47.01	1.013 ACRE 2.5SF3BG 1.0130	2	BROWN, JEFFREY K & SUZANNE G 415 PARMLEY ST WYCKOFF, NJ 415 PARMLEY STREET	07481	559800 603600 1163400	2357048	2357048 00 2357048	567158 567157 1134315	606132 616601 1222733	589300 589300 1178600
245 47.02	1.024 ACRE 2.5SF3BG 1.0240	2	SWANSON, JOHN H & GIBLIN, NANCY 419 PARMLEY STREET WYCKOFF, NJ 419 PARMLEY STREET	07481	561500 643400 1204900	2441127	2441127 00 2441127	587389 587389 1174778	627753 638596 1266349	610300 610300 1220600
245 47.03	.979 ACRE 2.5SB3G .9790	2	ASGARIAN, KOUROSH & BETH A 420 PARMLEY ST WYCKOFF, NJ 420 PARMLEY STREET	07481	553100 725700 1278800	2590849	2590849 00 2590849	623415 623415 1246830	666255 677764 1344019	647700 647700 1295400

13815100

27989391

00

00

27989391

13469727

14519664

13994600

Block No. Lot No. Qualification Account No.	Land Dimensions Building Description Additional Lots Acreage	Prop. Class	Owner's Name Address City State Property Location	Billing Code Zip Code	Land Improvement Exemption Net Total	2025 Property Tax Special Dist	2025 Total Tax Deduction Net Tax	Amt.Billed 2025 1st Q 2nd Q Total	2nd Half 2025 3rd Q 4th Q Total	Preliminary 2026 Tax 1st Q 2nd Q Total
245 48.01	.501 ACRE 2SB3G .5010	2	KAVAK, JOHN & DENIZ 414 PARMLEY ST WYCKOFF, NJ 414 PARMLEY STREET	07481	500000 707900 1207900	2447205	2447205 00 2447205	588852 588851 1177703	629316 640186 1269502	611800 611800 1223600
245 50 000000	48X124 F2S2G .1366	2	SLATER, JILL 410 PARMLEY STREET WYCKOFF, NJ 410 PARMLEY STREET	07481	359600 269800 629400	1275164	1275164 00 1275164	306833 306832 613665	327918 333581 661499	318800 318800 637600
245 51.01	55X78 AFFORDABLE UNIT .0985	2	NIMBERGER, ANITA (D) 2 ALEX CT. WYCKOFF, NJ 2 ALEX COURT	07481	94400 14900 109300	221442	D1 221442 -25000 196442	47034 47034 94068	50695 51679 102374	49100 49100 98200
245 51.02	43X85 AFFORDABLE UNIT .0839	2	RODRIGUEZ, MIGUEL & ANGELA 4 ALEX COURT WYCKOFF NJ 4 ALEX COURT	07481	92500 86200 178700	362046	362046 00 362046	87117 87116 174233	93103 94710 187813	90500 90500 181000
245 51.03	76X106 .1849	2	SKORUPKA, ROBERT & SUE 6 ALEX CT. WYCKOFF, NJ 6 ALEX COURT	07481	453600 358600 812200	1645517	1645517 00 1645517	395948 395947 791895	423156 430466 853622	411400 411400 822800
245 51.04	77X115 2SF2G .2033	2	GILBRIDE, CAROLYN 8 ALEX COURT WYCKOFF, NJ 8 ALEX COURT	07481	457500 525400 982900	1991355	1991355 00 1991355	479164 479164 958328	512091 520936 1033027	497800 497800 995600
245 51.05	87X97 2S .1937	2	SAUM, DANIEL & CATHERINE 10 ALEX COURT WYCKOFF, NJ 10 ALEX COURT	07481	461000 375500 836500	1694749	1694749 00 1694749	407794 407794 815588	435817 443344 879161	423700 423700 847400
245 51.06	75X171 .2944	2	POLANSKY, WARREN (ETAL) 11 ALEX COURT WYCKOFF, NJ 11 ALEX COURT	07481	466200 543800 1010000	2046260	2046260 00 2046260	492375 492375 984750	526210 535300 1061510	511600 511600 1023200
245 51.07	72X106 2SF2G .1752	2	ADZIMA JR, STEPHEN & NICOLE RUELA 9 ALEX CT WYCKOFF, NJ 9 ALEX COURT	07481	473400 426600 900000	1823400	1823400 00 1823400	438750 438750 877500	468900 477000 945900	455900 455900 911800
245 51.08	75X118 2SF .2032	2	LADOCSE, LEWIS T & GRACE E 7 ALEX CT WYCKOFF, NJ 7 ALEX COURT	07481	479500 383000 862500	1747425	1747425 00 1747425	420469 420469 840938	449363 457124 906487	436900 436900 873800
245 51.09	73X148 .2480	2	SCHMELTZER FAM TRUST(ETAL/TRSTES) 401 HARRISON ST #4505 SAN FRANCISCO, CA 5 ALEX COURT	94105	484700 531300 1016000	2058416	2058416 00 2058416	495300 495300 990600	529336 538480 1067816	514600 514600 1029200
245 53 000000	51X291 2SF1DG .3407	2	GEFFINGER, PATRICIA ANN & ROBERT 595 WYCKOFF AVE WYCKOFF, NJ 595 WYCKOFF AVE	07481	486900 77800 564700	1144082	1144082 00 1144082	275292 275291 550583	294209 299290 593499	286000 286000 572000
245 54 000000	2.1AC F2S1G 2.1000	15D	WYCKOFF REFORMED CHURCH 580 WYCKOFF AVE WYCKOFF, N J 591 WYCKOFF AVE	07481	*EXEMPT*	00	00 00 00	00 00 00	00 00 00	00 00 00
245 55 000000	125X205 F2S2G .5883	2	SCHULTZ, ALLISON PEARL 602 NO ATLANTIC AVE COLLINGSWOOD, NJ 587 WYCKOFF AVE	08108	550000 368700 918700	1861286	1861286 00 1861286	447867 447866 895733	478643 486910 965553	465300 465300 930600

10028800

20318347

00

25000

20293347

9765584

10527763

10146800

Block No. Lot No. Qualification Account No.	Land Dimensions Building Description Additional Lots Acreage	Prop. Class	Owner's Name Address City State Property Location	Billing Code Zip Code	Land Improvement Exemption Net Total	2025 Property Tax Special Dist	2025 Total Tax Deduction Net Tax	Amt.Billed 2025 1st Q 2nd Q Total	2nd Half 2025 3rd Q 4th Q Total	Preliminary 2026 Tax 1st Q 2nd Q Total
245 56 000000	100X175 F1S2G .4017	2	WEST, JOHN D & JOAN H 55 CLARA ST N.HALEDON, NJ 581 WYCKOFF AVE	07508	524000 116800 640800	1298261	1298261 00 1298261	312390 312390 624780	333857 339624 673481	324600 324600 649200
245 57 000000	115X175 F1.5S1G .4620	2	ANGRICK, ROGER & BETH 577 WYCKOFF AVENUE WYCKOFF, NJ 577 WYCKOFF AVE	07481 RA25 15	536600 197300 733900	1486881	1486881 00 1486881	357777 357776 715553	382362 388966 771328	371700 371700 743400
245 58 000000	110X175 F1S2G .4419	2	VERBRUGGE, ELIZABETH (W) 407 HARTUNG DR WYCKOFF, NJ 407 HARTUNG DR	07481 R25 15	532400 223000 755400	1530440	1530440 W1 -25000 1505440	362008 362007 724015	387314 394111 781425	376400 376400 752800
245 59 000000	93X325 F2S2G .6939	2	SCHULZ, KATHLEEN ALICE 411 HARTUNG DR WYCKOFF, NJ 411 HARTUNG DR	07481 RA25 15	661600 506200 1167800	2365963	2365963 00 2365963	569303 569302 1138605	608424 618934 1227358	591500 591500 1183000
245 60 000000	93X325 F1S1G .6939	2	CONATON, DANIEL M. & PATRICIA K. 415 HARTUNG DR WYCKOFF, NJ 415 HARTUNG DR	07481 R25 15	661600 267600 929200	1882559	1882559 00 1882559	452985 452985 905970	484113 492476 976589	470600 470600 941200
245 61 000000	93X325 F1.5S2G .6939	2	O'DONNELL, JAMES P. & ANDREA 421 HARTUNG DRIVE WYCKOFF, NJ 421 HARTUNG DR	07481 R25 15	661600 21000 682600	1382948	1382948 00 1382948	332768 332767 665535	355635 361778 717413	345700 345700 691400
245 62 000000	100X195 F1S2G .4477	2	WALLENDAL, JANET 425 HARTUNG DR WYCKOFF, NJ 425 HARTUNG DR	07481	659000 122500 781500	1583319	1583319 V1 -25000 1558319	374732 374731 749463	400912 407944 808856	389600 389600 779200
245 63 000000	157X174 F1S2G .6271	2	PATERSON, JED ERIK 429 HARTUNG DR WYCKOFF, NJ 429 HARTUNG DR	07481 R25 15	677600 313000 990600	2006956	2006956 00 2006956	482918 482917 965835	516103 525018 1041121	501700 501700 1003400
245 64 000000	100X282 F1S2G-P .6474	2	VIVINETTO, GARY & DONNA A 582 SPARROWBUSH RD WYCKOFF, NJ 582 SPARROWBUSH RD	07481 RA25 15	631800 212900 844700	1711362	1711362 00 1711362	411792 411791 823583	440089 447690 887779	427800 427800 855600
245 65 000000	100X297 F1S2G .6818	2	WEAVER, WILLIAM 586 SPARROWBUSH ROAD WYCKOFF, NJ 586 SPARROWBUSH RD	07481	631800 188600 820400	1662130	1662130 00 1662130	399945 399945 799890	427429 434811 862240	415500 415500 831000
245 66.01	1.3 ACRES F1S2G 1.3000	2	HEIDTKE, BRIAN J. & DARLENE H. 585 SPARROWBUSH RD. WYCKOFF, N.J. 585 SPARROWBUSH RD	07481	591400 275900 867300	1757150	1757150 00 1757150	422809 422809 845618	451863 459669 911532	439300 439300 878600
245 71.01	100X145 F1S2G .3329	2	VERDUIN, PETER (V) & CORINNE 579 SPARROWBUSH RD. WYCKOFF, N.J. 579 SPARROWBUSH RD	07481	584100 174000 758100	1535911	1535911 V1 -25000 1510911	363324 363324 726648	388720 395543 784263	377700 377700 755400
245 73.01	150X191 2SF3G .6577	2	WESSELS, JON & BENVENISTE, SARAH 439 HARTUNG DR WYCKOFF, NJ 439 HARTUNG DRIVE	07481	712000 1488000 2200000	4457200	4457200 00 4457200	1072500 1072500 2145000	1146200 1166000 2312200	1114300 1114300 2228600
245 75 000000	123X324 F1S2G .9149	2	CASE, CHRISTOPHER ANDREW ETAL 441 HARTUNG DR WYCKOFF, NJ 441 HARTUNG DR	07481 15	697600 202400 900000	1823400	1823400 00 1823400	438750 438750 877500	468900 477000 945900	455900 455900 911800

13072300

26484480

00

75000

26409480

12707995

13701485

13204600

Block No. Lot No. Qualification Account No.	Land Dimensions Building Description Additional Lots Acreage	Prop. Class	Owner's Name Address City State Property Location	Billing Code Zip Code	Land Improvement Exemption Net Total	2025 Property Tax Special Dist	2025 Total Tax Deduction Net Tax	Amt.Billed 2025 1st Q 2nd Q Total	2nd Half 2025 3rd Q 4th Q Total	Preliminary 2026 Tax 1st Q 2nd Q Total
245 76 000000	124X306 F1S2G .8711	2	LUPINO, JOSEPH & MAGDA 443 HARTUNG DR WYCKOFF, NJ 443 HARTUNG DR	07481	698800 800200 1499000	3036974	3036974 00 3036974	730763 730762 1461525	780979 794470 1575449	759200 759200 1518400
245 77 000000	1.4A F1S2G 1.4000	2	BAJAK, CURTIS W BOX 436 WYCKOFF, NJ 451 HARTUNG DR	07481	630000 215600 845600	1713186	1713186 00 1713186	412230 412230 824460	440558 448168 888726	428300 428300 856600
245 78.01	1.8 ACRES F1S2G 1.8000	2	PONCHAK, JOHN G (V) & SALLY B 455 HARTUNG DRIVE WYCKOFF, N.J. 455 HARTUNG DR	07481	660000 256200 916200	1856221 V1	1856221 -25000 1831221	440398 440397 880795	471090 479336 950426	457800 457800 915600
245 81 000000	151X245 F2S1G .8493	2	LEVY, CRAIG & STACY 461 HARTUNG DRIVE WYCKOFF, NJ 461 HARTUNG DR	07481 R25 14	716100 249400 965500	1956103	1956103 00 1956103	470682 470681 941363	503026 511714 1014740	489000 489000 978000
245 82 000000	184X235 F2S2G .9927	2	TUTHILL, GREGORY W & TRACEY W 469 HARTUNG DR WYCKOFF, NJ 469 HARTUNG DR	07481 RA25 14	752400 540100 1292500	2618605	2618605 00 2618605	630094 630094 1260188	673393 685024 1358417	654700 654700 1309400
245 83 000000	8.6 AC CB1S 8.6000	15C	RIDGEWOOD, VILLAGE OF 131 N MAPLE AVE RIDGEWOOD, N J HARTUNG DR	07450	*EXEMPT*	00	00 00 00	00 00 00	00 00 00	00 00 00
245 83.X 000000	8.6AC 8.6000	1	RIDGEWOOD, VILLAGE OF 131 NO MAPLE AVE RIDGEWOOD, N J HARTUNG DR	07450	2150000 0 2150000	4355900	4355900 00 4355900	1048125 1048125 2096250	1120150 1139500 2259650	1089000 1089000 2178000
245 84 000000	146X203 F1S2G P .6804	2	KNAPP, JUSTIN & LAURA 499 COVINGTON PL WYCKOFF, NJ 499 COVINGTON PL	07481	710600 150600 861200	1744791	1744791 00 1744791	419835 419835 839670	448685 456436 905121	436200 436200 872400
245 85 000000	138X200 F1S2G P .6336	2	STRIANO, PETER & MARYANNE 503 COVINGTON PL WYCKOFF, N J 503 COVINGTON PL	07481 R25 14	701800 327800 1029600	2085970	2085970 00 2085970	501930 501930 1003860	536422 545688 1082110	521500 521500 1043000
245 86 000000	125X200 1.5S2G-P .5739	2	KEITH, JONATHAN & LAUREN 509 COVINGTON PL WYCKOFF, NJ 509 COVINGTON PL	07481	687500 482200 1169700	2369812	2369812 00 2369812	570229 570229 1140458	609414 619940 1229354	592500 592500 1185000
245 87 000000	125X200 2SF3BIG .5739	2	VAN SLOOTEN, JONATHAN & MICHELE 513 COVINGTON PL WYCKOFF, NJ 513 COVINGTON PL	07481	687500 1082500 1770000	3586020	3586020 00 3586020	862875 862875 1725750	922170 938100 1860270	896500 896500 1793000
245 88 000000	126X200 F1S2G P .5785	2	NYKLEWICZ, MICHAEL J 519 COVINGTON PL WYCKOFF, NJ 519 COVINGTON PL	07481 R100 14	688600 260700 949300	1923282	1923282 00 1923282	462784 462784 925568	494585 503129 997714	480800 480800 961600
245 89 000000	125X200 F1S2G .5739	2	PAINTER, JOHN L. & JO ANNE H. 523 COVINGTON PL. WYCKOFF, NJ 523 COVINGTON PL	07481	687500 265900 953400	1931588	1931588 00 1931588	464783 464782 929565	496722 505301 1002023	482900 482900 965800
245 90 000000	125X200 F1S2G .5739	2	529 COVINGTON PL CO. 529 COVINGTON PL WYCKOFF, NJ 529 COVINGTON PL	07481 R25 14	687500 234400 921900	1867769	1867769 00 1867769	449427 449426 898853	480310 488606 968916	466900 466900 933800

15323900

31046221

00

25000

31021221

14928305

16092916

15510600

Block No. Lot No. Qualification Account No.	Land Dimensions Building Description Additional Lots Acreage	Prop. Class	Owner's Name Address City State Property Location	Billing Code Zip Code	Land Improvement Exemption Net Total	2025 Property Tax Special Dist	2025 Total Tax Deduction Net Tax	Amt.Billed 2025 1st Q 2nd Q Total	2nd Half 2025 3rd Q 4th Q Total	Preliminary 2026 Tax 1st Q 2nd Q Total
245 91 000000	130X196 F1S2G .5849	2	PETTERUTI, MICHAEL & EVELYN 533 COVINGTON PL WYCKOFF, NJ 533 COVINGTON PL	07481	691700 255600 947300	1919230	V1 1919230 -25000	455559 455559 911118	487293 495819 983112	473600 473600 947200
245 92 000000	192X219 F1S2G .9653	2	FISHBEIN, JORDAN & KATHERINE 539 COVINGTON PL WYCKOFF, NJ 539 COVINGTON PL	07481 R25 14	647000 178000 825000	1671450	1671450 00	402188 402187 804375	429825 437250 867075	417900 417900 835800
245 93 000000	132X213 2SF3G .6455	2	EPSTEIN, MICHAEL J & TRACY U 572 CRESTHAVEN RD WYCKOFF, NJ 572 CRESTHAVEN RD	07481 RA25 14	695200 1291400 1986600	4024852	4024852 00	968468 968467 1936935	1035019 1052898 2087917	1006200 1006200 2012400
245 94 000000	125X217 F1S1G .6227	2	WILENTA, PETER P.O.BOX 2596 SECAUCUS, NJ 578 CRESTHAVEN RD	07094 R25 14	687500 136000 823500	1668411	1668411 00	401457 401456 802913	429044 436454 865498	417100 417100 834200
245 95 000000	129X223 2SF3G .6604	2	SAVITT, DANIEL MARK & CHRISTINA LEE 582 CRESTHAVEN RD WYCKOFF, NJ 582 CRESTHAVEN RD	07481 R25 14	691900 1277900 1969800	3990815	3990815 00	960278 960277 1920555	1026266 1043994 2070260	997700 997700 1995400
245 96 000000	146X228 F1S2G P .7642	2	LAGOS, GERARD M 588 CRESTHAVEN RD WYCKOFF, NJ 588 CRESTHAVEN RD	07481 R25 14	710600 214400 925000	1874050	1874050 00	450938 450937 901875	481925 490250 972175	468500 468500 937000
245 97 000000	110X257 F2S2G .6490	2	FELDMAN, PHILIP M & GORLICK, ERICA 591 SOUTH WOODFIELD RD WYCKOFF, NJ 591 SOUTH WOODFIELD RD	07481 14	676500 579600 1256100	2544859	2544859 00	612349 612349 1224698	654428 665733 1320161	636200 636200 1272400
245 98 000000	153X163 F2S3G .5725	2	MATINA, ROBERT & SUSAN 585 SOUTH WOODFIELD RD. WYCKOFF, NJ 585 SOUTH WOODFIELD RD	07481 14	706100 493900 1200000	2431200	2431200 00	585000 585000 1170000	625200 636000 1261200	607800 607800 1215600
245 99.01 000000	150X259 F2S3G .8919	2	KIPIANI, VICTOR & ASHLEY & CARLA T 579 S WOODFIELD RD WYCKOFF, NJ 579 SOUTH WOODFIELD RD	07481 14	722500 642600 1365100	2765693	2765693 00	665487 665486 1330973	711217 723503 1434720	691400 691400 1382800
245 100 000000	151X176 F2S2.5G .6101	2	ROTZMAN, RICHARD & KELLY 580 SOUTH WOODFIELD RD WYCKOFF, NJ 580 SOUTH WOODFIELD RD	07481	708600 391400 1100000	2228600	2228600 00	536250 536250 1072500	573100 583000 1156100	557200 557200 1114400
246 1 000000	165X170 F2S2G .6439	2	GALLINA, DAVID J JR & NANCY B 649 WISHING WELL RD WYCKOFF, N.J. 649 WISHING WELL RD	07481	649400 520000 1169400	2369204	2369204 00	570083 570082 1140165	609258 619781 1229039	592300 592300 1184600
246 2 000000	150X164 F2S2G P .5647	2	MAYTIN, TERENCE & GAIL 496 FRANKLIN AVE WYCKOFF, NJ 496 FRANKLIN AVE	07481 RA25 14	632700 419700 1052400	2132162	2132162 00	513045 513045 1026090	548301 557771 1106072	533000 533000 1066000
246 3 000000	154X159 F1S2G .5621	2	KATZ, HARRY & CAROLE E GELFER 601 WISHING WELL RD WYCKOFF, NJ 601 WISHING WELL RD	07481	635000 259800 894800	1812865	1812865 00	436215 436215 872430	466191 474244 940435	453200 453200 906400
246 4 000000	121X243 F1S1G .6750	2	MEARS-GHINELLI, DIANE TRSTE 603 WISHING WELL RD WYCKOFF, NJ 603 WISHING WELL RD	07481 R25 14	683100 291900 975000	1975350	1975350 00	475313 475312 950625	507975 516750 1024725	493800 493800 987600

16490000

33408741

00

25000

33383741

16065252

17318489

16691800

Block No. Lot No. Qualification Account No.	Land Dimensions Building Description Additional Lots Acreage	Prop. Class	Owner's Name Address City State Property Location	Billing Code Zip Code	Land Improvement Exemption Net Total	2025 Property Tax Special Dist	2025 Total Tax Deduction Net Tax	Amt.Billed 2025 1st Q 2nd Q Total	2nd Half 2025 3rd Q 4th Q Total	Preliminary 2026 Tax 1st Q 2nd Q Total
246 5 000000	196X125 F1S2G .5624	2	LIPINSKI, CHRISTINA 611 WISHING WELL RD WYCKOFF, NJ 611 WISHING WELL RD	07481 R25 14	736200 258400 994600	2015060	2015060 00 2015060	484868 484867 969735	518187 527138 1045325	503800 503800 1007600
246 6 000000	126X198 F2S2G .5727	2	DURBIN, CHRISTOPHER J & MAUDE T 619 WISHING WELL RD WYCKOFF, N J 619 WISHING WELL RD	07481 R25 14	687300 525700 1213000	2457538	2457538 00 2457538	591338 591337 1182675	631973 642890 1274863	614400 614400 1228800
246 7 000000	105X214 F1S2G .5158	2	GREANEY, KATHLEEN M ETAL 625 WISHING WELL RD WYCKOFF, NJ 625 WISHING WELL RD	07481	665500 315800 981300	1988114	1988114 00 1988114	478384 478384 956768	511257 520089 1031346	497000 497000 994000
246 8 000000	136X180 F1S2G-P .5620	2	STOLLER, MARK & AMY 633 WISHING WELL ROAD WYCKOFF, NJ 633 WISHING WELL RD	07481	694200 305800 1000000	2026000	2026000 00 2026000	487500 487500 975000	521000 530000 1051000	506500 506500 1013000
246 9 000000	118X251 F1S2G .6799	15F	PORTEUS, WILLIAM MATTHEW (DV) ETAL 647 WISHING WELL RD WYCKOFF, NJ 647 WISHING WELL RD	07481 R25 14	*EXEMPT*	00	00 00 00	00 00 00	00 00 00	00 00 00
247 1 000000	80X115 F1S2G .2112	2	ELLER, BRIAN H 610 OVERLOOK DR WYCKOFF, NJ 610 OVERLOOK DR	07481	349000 126700 475700	963768	963768 00 963768	231904 231904 463808	247840 252120 499960	240900 240900 481800
247 2 000000	96X177 F2S2G .3901	2	KLIE JR, ROBERT E & ELLANE A 464 FRANKLIN AVE WYCKOFF, NJ 464 FRANKLIN AVE	07481 RA25 14	374200 246300 620500	1257133	1257133 00 1257133	302494 302494 604988	323281 328864 652145	314300 314300 628600
247 3.01	116X147 F1S2G .3915	2	LOMRANTZ, CASSANDRA ETAL 458 FRANKLIN AVE WYCKOFF, NJ 458 FRANKLIN AVE	07481	386900 157600 544500	1103157	1103157 00 1103157	265444 265444 530888	283685 288584 572269	275800 275800 551600
247 5 000000	75X141 IRR F1.5S2G .0000	2	FINE, PAUL 611 BUENA VISTA WAY WYCKOFF, NJ 611 BUENA VISTA WAY	07481	401200 316200 717400	1453452	1453452 00 1453452	349733 349732 699465	373766 380221 753987	363400 363400 726800
247 6 000000	100X180 F1.5S2G .4132	2	HELLER, WILLIAM & MAUREEN 609 BUENA VISTA WAY WYCKOFF, NJ 609 BUENA VISTA WAY	07481 R25 14	421000 203600 624600	1265440	1265440 00 1265440	304493 304492 608985	325417 331038 656455	316400 316400 632800
247 7 000000	37X180 IRR F1.5S2G .0000	2	SCHNURR, TRACY WANG & MICHAEL CHARLES 605 BUENA VISTA WAY WYCKOFF, NJ 605 BUENA VISTA WAY	07481	434200 177200 611400	1238696	1238696 00 1238696	298058 298057 596115	318540 324041 642581	309700 309700 619400
247 8 000000	119X150 F1S1G .4098	2	PHELPS, JEFFERY C (V) & GAYLE E 580 OVERLOOK DR WYCKOFF, N J 580 OVERLOOK DR	07481	434000 221000 655000	1327030 V1	1327030 -25000 1302030	313063 313062 626125	335005 340900 675905	325500 325500 651000
247 9 000000	69X176 F1.5S1G .2788	2	PALMERI, BRIAN & REBECCA 586 OVERLOOK DR WYCKOFF, NJ 586 OVERLOOK DR	07481	387500 168900 556400	1127266	1127266 00 1127266	271245 271245 542490	289885 294891 584776	281800 281800 563600
247 10 000000	140X158 F1S2G .5078	2	VEIT (ETAL/TRSTES), THOMAS EDWARD 596 OVERLOOK DR WYCKOFF, NJ 596 OVERLOOK DR	07481	456400 229800 686200	1390241	1390241 00 1390241	334523 334522 669045	357510 363686 721196	347600 347600 695200

9680600

19612895

00

25000

19587895

9426087

10161808

9794200

Block No. Lot No. Qualification Account No.	Land Dimensions Building Description Additional Lots Acreage	Prop. Class	Owner's Name Address City State Property Location	Billing Code Zip Code	Land Improvement Exemption Net Total	2025 Property Tax Special Dist	2025 Total Tax Deduction Net Tax	Amt.Billed 2025 1st Q 2nd Q Total	2nd Half 2025 3rd Q 4th Q Total	Preliminary 2026 Tax 1st Q 2nd Q Total
247 11 000000	75X180 2SFB1G .3099	2	MACK, RENE ALLEN & PHYLLIS A 604 OVERLOOK DR WYCKOFF, NJ 604 OVERLOOK DR	07481 R25 14	394500 379100 773600	1567314	1567314 00 1567314	377130 377130 754260	403046 410008 813054	391800 391800 783600
247 12 000000	75X180 F2S2G .3099	2	OFFERJOST, JEFFREY & JESSICA 606 OVERLOOK DR WYCKOFF, NJ 606 OVERLOOK DR	07481	394500 188600 583100	1181361	1181361 00 1181361	284262 284261 568523	303795 309043 612838	295300 295300 590600
247 13 000000	75X122 F1.5S1G .2101	2	SISTI, JOSEPH & LINDA 608 OVERLOOK DR. WYCKOFF, NJ 608 OVERLOOK DR	07481 R25 14	384800 175800 560600	1135776	1135776 00 1135776	273293 273292 546585	292073 297118 589191	283900 283900 567800
248 1.01	130X140 F2S2G .4178	2	COHEN, BRITTANY & JESSE 530 OVERLOOK DRIVE WYCKOFF, NJ 530 OVERLOOK DR	07481	442400 152700 595100	1205673	1205673 00 1205673	290112 290111 580223	310047 315403 625450	301400 301400 602800
248 2 000000	74X140 F1S1G .2378	2	SARKISIAN, EDWARD & LORRAINE 540 OVERLOOK DRIVE WYCKOFF, N.J. 540 OVERLOOK DR	07481 R25 15	387500 218000 605500	1226743	1226743 00 1226743	295182 295181 590363	315466 320914 636380	306700 306700 613400
248 3.01	112X140 F1.5S2G .3600	2	GIUFFRE, RITA F TRUSTEE 550 OVERLOOK DR WYCKOFF, NJ 550 OVERLOOK DR	07481	424800 228000 652800	1322573	1322573 00 1322573	318240 318240 636480	340109 345984 686093	330600 330600 661200
248 5.01	115X140 1.5SF2G .3696	2	DRANOFF, DEBRA S 560 OVERLOOK DR WYCKOFF, NJ 560 OVERLOOK DR	07481	427700 553900 981600	1988722	1988722 00 1988722	478530 478530 957060	511414 520248 1031662	497200 497200 994400
248 7 000000	68X140 2SF2G- .2185	2	TELLADO, GEORGE & MARGARET 683 HIGHVIEW DRIVE WYCKOFF, NJ 596 BUENA VISTA WAY	07481	381600 438600 820200	1661725	1661725 00 1661725	399848 399847 799695	427324 434706 862030	415400 415400 830800
248 8 000000	70X140 F2S1G .2250	2	SANCHEZ, GUSTAVO & COURTNEY 600 BUENA VISTA WAY WYCKOFF, NJ 600 BUENA VISTA WAY	07481 RA25 15	383600 230200 613800	1243559	1243559 00 1243559	299228 299227 598455	319790 325314 645104	310900 310900 621800
248 9 000000	70X140 F1S1G .2250	2	HEFFERNAN, SHEA & COGER, KELLY ANN 604 BUENA VISTA WAY WYCKOFF, NJ 604 BUENA VISTA WAY	07481	383600 125900 509500	1032247	1032247 00 1032247	248382 248381 496763	265450 270034 535484	258100 258100 516200
249 1.01 000000	98X132 .2970	1	MC NAMARA, HENRY P 630 WYCKOFF AVE WYCKOFF, NJ 408 FRANKLIN AVE	07481 B1 15	499400 0 499400	1011784	1011784 00 1011784	243458 243457 486915	260188 264681 524869	252900 252900 505800
249 2.01 000000	113X98 CB1S .2542	4A	400 FRANKLIN AVE, INC C/O W ABBOTT 705 RIDGE RD LYNDHURST, N.J. 400 FRANKLIN AVE	07071	647800 183200 831000	1683606	1683606 00 1683606	405113 405112 810225	432951 440430 873381	420900 420900 841800
249 3 000000	100X120 CB2S .2755	4A	615 WYCKOFF AVENUE PROPERTY LLC 615 WYCKOFF AVE WYCKOFF, NJ 615 WYCKOFF AVE	07481	631800 269600 901400	1826236	1826236 00 1826236	439433 439432 878865	469630 477741 947371	456600 456600 913200
249 4 000000	48X127 F2S2G .1399	2	NOERR, JEFFREY & HEATHER 409 PARMLEY ST WYCKOFF, NJ 409 PARMLEY ST	07481	360600 146800 507400	1027992	1027992 00 1027992	247358 247357 494715	264356 268921 533277	257000 257000 514000

9435000

19115311

00

00

19115311

9199127

9916184

9557400

Block No. Lot No. Qualification Account No.	Land Dimensions Building Description Additional Lots Acreage	Prop. Class	Owner's Name Address City State Property Location	Billing Code Zip Code	Land Improvement Exemption Net Total	2025 Property Tax Special Dist	2025 Total Tax Deduction Net Tax	Amt.Billed 2025 1st Q 2nd Q Total	2nd Half 2025 3rd Q 4th Q Total	Preliminary 2026 Tax 1st Q 2nd Q Total
249 5 000000	50X129 F2S2G .1481	2	MC NAMARA, HENRY P & JOAN C 630 WYCKOFF AVE WYCKOFF, NJ 617 EDWARD ST	07481	362500 103700 466200	944521	944521 00	227273 227272 454545	242890 247086 489976	236100 236100 472200
250 1 000000	82X135 IRR F1S .0000	4A	JOHN & JUDY SAHID FMLY INVSTMNTS 9272 E VEREDA SOLANA DR SCOTTSDALE, AZ 398 FRANKLIN AVE	85255	613000 882300 1495300	3029478	3029478 00	728959 728959 1457918	779051 792509 1571560	757400 757400 1514800
250 2 000000	29X51 CB1S .0340	4A	JOHN & JUDY SAHID FMLY INVSTMNTS 9272 E VEREDA SOLANA DR SCOTTSDALE, AZ 396 FRANKLIN AVE	85255	127200 45500 172700	349890	349890 00	84192 84191 168383	89977 91530 181507	87500 87500 175000
250 3.01 000000	50X136 IRR F1S .0000	4A	ABBOTT FAMILY PROPERTIES LLC 705 RIDGE RD LYNDHURST, NJ 394 FRANKLIN AVE	07071	370200 265500 635700	1287928	1287928 00	309904 309904 619808	331200 336920 668120	322000 322000 644000
250 4 000000	90X128 CB1S .2645	4A	SUN-LITE CORPORATION 390 FRANKLIN AVENUE WYCKOFF, NJ 390 FRANKLIN AVE	07481 15	579200 553200 1132400	2294242	2294242 00	552045 552045 1104090	589981 600171 1190152	573600 573600 1147200
250 6 000000	4.6AC F1S2G 4.6000	15D	WYCKOFF REFORMED CHURCH 580 WYCKOFF AVE WYCKOFF, N J 590 WYCKOFF AVE	07481	*EXEMPT*	00	00 00 00	00 00 00	00 00 00	00 00 00
250 7 000000	1.4AC F1S2G 1.4000	15D	WYCKOFF REFORMED CHURCH 580 WYCKOFF AVE WYCKOFF, N J 580 WYCKOFF AVE	07481	*EXEMPT*	00	00 00 00	00 00 00	00 00 00	00 00 00
250 8 000000	5.3AC F1S2G 5.3000	15E	WYCKOFF CEMETERY ASSN 580 WYCKOFF AVE WYCKOFF, N J WYCKOFF AVE	07481	*EXEMPT*	00	00 00 00	00 00 00	00 00 00	00 00 00
250 9 000000	.61 AC F1S2G .6100	15A	WYCKOFF BOARD OF EDUCATION 241 MORSE AVE WYCKOFF, N J EVERETT AVE - REAR	07481	*EXEMPT*	00	00 00 00	00 00 00	00 00 00	00 00 00
250 10 000000	.48 AC F1S2G .4800	15E	WYCKOFF REF CHURCH CEMETERY ASSN 580 WYCKOFF AVE WYCKOFF, N J 294 EVERETT AVE	07481	*EXEMPT*	00	00 00 00	00 00 00	00 00 00	00 00 00
250 11 000000	1.7 AC F1S2G 1.7000	15A	WYCKOFF BOARD OF EDUCATION 241 MORSE AVE WYCKOFF, N J WOODLAND AVE	07481	*EXEMPT*	00	00 00 00	00 00 00	00 00 00	00 00 00
250 12 000000	84X125 F1S1G .2410	2	BANKS, RANDALL C 280 EVERETT AVE WYCKOFF, NJ 280 EVERETT AVE	07481	265900 77800 343700	696336	696336 00	167554 167554 335108	179068 182160 361228	174100 174100 348200
250 13 000000	60X91 F1S1G .1253	15E	WYCKOFF REF CHURCH CEMETARY ASSN 580 WYCKOFF AVE WYCKOFF, N J EVERETT AVE	07481	*EXEMPT*	00	00 00 00	00 00 00	00 00 00	00 00 00
250 14 000000	65X91 F1S1G .1358	15C	WYCKOFF, TOWNSHIP OF MEMORIAL TOWN HALL WYCKOFF, N J WOODLAND AVE	07481	*EXEMPT*	00	00 00 00	00 00 00	00 00 00	00 00 00

4246000

8602395

00

00

8602395

4139852

4462543

4301400

Block No. Lot No. Qualification Account No.	Land Dimensions Building Description Additional Lots Acreage	Prop. Class	Owner's Name Address City State Property Location	Billing Code Zip Code	Land Improvement Exemption Net Total	2025 Property Tax Special Dist	2025 Total Tax Deduction Net Tax	Amt.Billed 2025 1st Q 2nd Q Total	2nd Half 2025 3rd Q 4th Q Total	Preliminary 2026 Tax 1st Q 2nd Q Total
250 15 000000	3.82 AC CB2S 3.8200	15A	WYCKOFF BOARD OF EDUCATION 241 MORSE AVE WYCKOFF, N J 270 WOODLAND AVE	07481	*EXEMPT*	00	00 00 00	00 00 00	00 00 00	00 00 00
250 16 000000	1.1 AC 1.1000	15A	WYCKOFF BOARD OF EDUCATION 241 MORSE AVE WYCKOFF, N J MORSE AVE	07481	*EXEMPT*	00	00 00 00	00 00 00	00 00 00	00 00 00
250 17.01	150X245 F1S2G .8437	2	TURPAN, CURTIS J. & MARGARET A. 260 VAN HOUTEN AVE. WYCKOFF, NJ 260 VAN HOUTEN AVE	07481 RA25 27	545000 292000 837000	1695762	1695762 00 1695762	408038 408037 816075	436077 443610 879687	423900 423900 847800
250 19 000000	125X125 F1S1G .3587	2	NOE, CINDY G 256 VAN HOUTEN AVE WYCKOFF, NJ 256 VAN HOUTEN AVE	07481	448900 159600 608500	1232821	1232821 00 1232821	296644 296644 593288	317029 322504 639533	308200 308200 616400
250 20 000000	170X115 F2S2G .4488	2	PRINGLE, BRYAN & SARA 303 MONROE AVE WYCKOFF, N J 303 MONROE AVE	07481 R25 27	481200 236400 717600	1453858	1453858 00 1453858	349830 349830 699660	373870 380328 754198	363500 363500 727000
250 21 000000	79X249 F1S1G .4516	2	YOUNG, EDWIN LLOYD & NANCY LOUISE 309 MONROE AVE WYCKOFF, N J 309 MONROE AVE	07481	420200 202500 622700	1261590	1261590 00 1261590	303567 303566 607133	324427 330030 654457	315400 315400 630800
250 22.01	150X246 F1S2G .8471	2	PLATT, SHELDON & CAROLINE C TRSTES 315 MONROE AVE WYCKOFF, NJ 315 MONROE AVE	07481	490500 177900 668400	1354178	1354178 00 1354178	325845 325845 651690	348237 354251 702488	338500 338500 677000
250 24.01 000000	150X225 F1S2G .7748	2	BLEEKER, KYLE & BRIELLE 321 MONROE AVE WYCKOFF, NJ 321 MONROE AVE	07481	490500 192300 682800	1383353	1383353 00 1383353	332865 332865 665730	355739 361884 717623	345800 345800 691600
250 26.01	150X207 F1S2G .7128	2	HOURLIHAN, JAMES 325 MONROE AVENUE WYCKOFF, NJ 325 MONROE AVE	07481 R25 27	490500 276100 766600	1553132	1553132 00 1553132	373718 373717 747435	399399 406298 805697	388300 388300 776600
250 28 000000	75X195 F1S1G .3357	2	FICHERA, DONNA 331 MONROE AVE WYCKOFF, NJ 331 MONROE AVE	07481 R25 27	415600 141300 556900	1128279	1128279 00 1128279	271489 271489 542978	290145 295156 585301	282100 282100 564200
250 29 000000	110X170 2SFBIG-P .4293	2	PUGLISI, KENNETH & RUTHE, KELLY 367 PINWOOD DR WYCKOFF, NJ 367 PINWOOD DR	07481	445000 821700 1266700	2566334	2566334 00 2566334	617517 617516 1235033	659951 671350 1331301	641600 641600 1283200
250 30 000000	78X154 2SF2G .2758	2	KORBIS, JOHN 369 PINWOOD DRIVE WYCKOFF, NJ 369 PINWOOD DR	07481 RA25 27	458000 420300 878300	1779436	1779436 00 1779436	428172 428171 856343	457594 465499 923093	444900 444900 889800
250 31 000000	90X154 F2S2G .3182	2	MALAREK, CLIFFORD G. & ROSANNE 373 PINWOOD DR WYCKOFF, N J 373 PINWOOD DR	07481	470000 176900 646900	1310619	1310619 00 1310619	315364 315364 630728	337035 342856 679891	327700 327700 655400
250 32 000000	85X164 1.5SF1G .3200	2	BRADY, THOMAS G & GAIL 377 PINWOOD DR WYCKOFF, NJ 377 PINWOOD DR	07481	466700 130600 597300	1210130	1210130 00 1210130	291184 291184 582368	311193 316569 627762	302500 302500 605000

8849700

17929492

00

00

17929492

8628461

9301031

8964800

Block No. Lot No. Qualification Account No.	Land Dimensions Building Description Additional Lots Acreage	Prop. Class	Owner's Name Address City State Property Location	Billing Code Zip Code	Land Improvement Exemption Net Total	2025 Property Tax Special Dist	2025 Total Tax Deduction Net Tax	Amt.Billed 2025 1st Q 2nd Q Total	2nd Half 2025 3rd Q 4th Q Total	Preliminary 2026 Tax 1st Q 2nd Q Total
250 33.01	175X164 2SF3G .6589	2	SILVERMAN, LAUREN & DEAN 381 PINEWOOD DR WYCKOFF, NJ 381 PINEWOOD DR	07481 R25 27	558500 962700 1521200	3081951	3081951 00	741585 741585	792545 806236	770500 770500
250 35 000000	110X164 F2S1G .4141	2	JUDGE, DENIS & NATALIE 389 PINEWOOD DR WYCKOFF, NJ 389 PINEWOOD DR	07481	467600 181000 648600	1314064	1314064 00	316193 316192	337921 343758	328500 328500
250 36 000000	110X164 F2S2G .4141	2	DE MONA (ETAL), JOSEPH JAMES 388 OAKWOOD DR WYCKOFF, NJ 388 OAKWOOD DR	07481	467600 350900 818500	1658281	1658281 00	399019 399019	426439 433804	414600 414600
250 37 000000	85X164 F1S1G .3200	2	NASSAU, CURTIS & KIMBERLY 384 OAKWOOD DR WYCKOFF, NJ 384 OAKWOOD DR	07481	466700 258300 725000	1468850	1468850 00	353438 353437	377725 384250	367200 367200
250 38 000000	90X164 2SF1G .3388	2	TRIPODI, DOMENIC & CATRINA 380 OAKWOOD DRIVE WYCKOFF, NJ 380 OAKWOOD DR	07481 R25 27	471800 422000 893800	1810839	1810839 00	435728 435727	465670 473714	452700 452700
250 39 000000	85X164 F1.5S2G .3200	2	KORTJOHN, MARTIN (V) & PATRICIA 376 OAKWOOD DRIVE WYCKOFF, N J 376 OAKWOOD DR	07481 R25 27	466700 160600 627300	1270910 V1	1270910 -25000	299559 299559	320573 326219	311500 311500
250 40 000000	90X164 2SFF2G .3388	2	PALUCH, PALUCH & BEATA 374 OAKWOOD DR WYCKOFF, NJ 374 OAKWOOD DR	07481 R25 27	471800 774100 1245900	2524193	2524193 00	607377 607376	649114 660326	631000 631000
250 41 000000	107X152 F1S2G .3734	2	MULLER, KEVIN P & NICOLE M 368 OAKWOOD DR WYCKOFF, NJ 368 OAKWOOD DR	07481	487000 329500 816500	1654229	1654229 00	398044 398044	425397 432744	413600 413600
250 42 000000	95X142 F1.5S2G P .3097	2	RIZZO, LANCE & KRISTEN ALVES 367 OAKWOOD DR WYCKOFF, NJ 367 OAKWOOD DR	07481 R25 27	473100 218600 691700	1401384	1401384 00	337204 337204	360376 366600	350300 350300
250 43 000000	85X147 F1.5S2G .2868	2	HILDEBRANDT, JOHN & ANNETTE 371 OAKWOOD DR WYCKOFF, NJ 371 OAKWOOD DR	07481	464200 229300 693500	1405031	1405031 00	338082 338081	361314 367554	351300 351300
250 44 000000	90X160 F1.5S1G .3306	2	SMITH, VINCENT D & CARA LYNN 375 OAKWOOD DR WYCKOFF, NJ 375 OAKWOOD DR	07481	471800 331700 803500	1627891	1627891 00	391707 391706	418624 425854	407000 407000
250 45 000000	85X160 2SFDG .3122	2	REHBEIN, KEVIN & LAURA 383 OAKWOOD DR WYCKOFF, NJ 383 OAKWOOD DR	07481	466700 659100 1125800	2280871	2280871 00	548828 548827	586542 596674	570200 570200
250 46 000000	90X160 1.5SF2G .3306	2	ROGOVICH, CHRISTOPHER M & SAMANTHA A 381 OAKWOOD DRIVE WYCKOFF, NJ 381 OAKWOOD DR	07481 R25 27	471800 338800 810600	1642276	1642276 00	395168 395167	422323 429618	410600 410600
250 47 000000	85X160 F1S1G .3122	2	CHANDLER, JOHN T (V) & JEAN E 385 OAKWOOD DR WYCKOFF, N J 385 OAKWOOD DR	07481	466700 153600 620300	1256728 V1	1256728 -25000	296147 296146	316926 322509	307900 307900

12042200

24397498

00

50000

24347498

11716149

12631349

12173800

Block No. Lot No. Qualification Account No.	Land Dimensions Building Description Additional Lots Acreage	Prop. Class	Owner's Name Address City State Property Location	Billing Code Zip Code	Land Improvement Exemption Net Total	2025 Property Tax Special Dist	2025 Total Tax Deduction Net Tax	Amt.Billed 2025 1st Q 2nd Q Total	2nd Half 2025 3rd Q 4th Q Total	Preliminary 2026 Tax 1st Q 2nd Q Total
250 48 000000	80X170 F1S1G .3122	2	BONSIGNORE, RICHARD & BETH 389 OAKWOOD DR WYCKOFF, NJ 389 OAKWOOD DR	07481	463200 328300 791500	1603579	1603579 00 1603579	385857 385856 771713	412372 419494 831866	400900 400900 801800
250 49 000000	80X218 F1S1G .4004	2	JEFFREY AND DEBRA ROSS FAMILY TRUST 391 OAKWOOD DR WYCKOFF, NJ 391 OAKWOOD DR	07481	468000 236000 704000	1426304	1426304 00 1426304	343200 343200 686400	366784 373120 739904	356600 356600 713200
250 50 000000	85X163 F1S1G .3181	2	HAVENS, JOHN T & DIANE B 393 PINWOOD DR WYCKOFF, NJ 393 PINWOOD DR	07481 R25 27	420000 194000 614000	1243964	1243964 00 1243964	299325 299325 598650	319894 325420 645314	311000 311000 622000
250 51 000000	80X150 F2S1G .2755	2	IMPARATO, MICHAEL & MARISA 562 WYCKOFF AVE WYCKOFF, NJ 562 WYCKOFF AVE	07481	414000 299900 713900	1446361	1446361 00 1446361	348027 348026 696053	371942 378366 750308	361600 361600 723200
250 52 000000	90X150 F1S1G .3099	2	ARDIA, EVE 566 WYCKOFF AVE WYCKOFF, NJ 566 WYCKOFF AVE	07481 R25 27	423000 139300 562300	1139220	1139220 00 1139220	274122 274121 548243	292958 298019 590977	284800 284800 569600
250 53 000000	85X150 F1S2G .2927	2	KHANJIAN, PATRICIA 568 WYCKOFF AVE WYCKOFF, NJ 568 WYCKOFF AVE	07481	418500 102500 521000	1055546	1055546 00 1055546	253988 253987 507975	271441 276130 547571	263900 263900 527800
250 54 000000	7X855 .1374	15D	WYCKOFF REF.CHURCH, CEMET. ASSOC. 580 WYCKOFF AVENUE WYCKOFF, N J WYCKOFF AVE	07481	*EXEMPT*	00	00 00 00	00 00 00	00 00 00	00 00 00
251 1.02 000000	45X231 IRR F2S .0000	4A	386 FRANKLIN AVE LLC 611 BUENA VISTA WAY WYCKOFF, NJ 386 FRANKLIN AVE	07481 B1 15	1009700 2192500 3202200	6487657	6487657 00 6487657	1561073 1561072 3122145	1668346 1697166 3365512	1621900 1621900 3243800
251 3.01 000000	47X235 IRR CB1S .0000	4A	DUTCH VIKING REALTY, INC. P.O. BOX 360 MIDLAND PARK, NJ 378 FRANKLIN AVE	07432	559700 533300 1093000	2214418	2214418 00 2214418	532838 532837 1065675	569453 579290 1148743	553600 553600 1107200
252 1 000000	128X85 F1S .2498	4A	LG WYCKOFF PROPTY LLC 982 ARAPAHO TRAIL FRANKLIN LAKES, NJ 364 FRANKLIN AVE	07417	664800 272000 936800	1897957	1897957 00 1897957	456690 456690 913380	488073 496504 984577	474500 474500 949000
252 2 000000	126X142 F1S1G .4107	2	ERNIE STAUDT LLC 451 BAXTER AVE WYCKOFF, NJ 267 MORSE AVE	07481 R25 15	381100 82000 463100	938241	938241 00 938241	225762 225761 451523	241275 245443 486718	234600 234600 469200
252 3 000000	121X272 IRR F2S6G .0000	4A	KIPIANI REAL ESTATE LLC 372 FRANKLIN AVE WYCKOFF, NJ 372 FRANKLIN AVE	07481	1285200 239800 1525000	3089650	3089650 00 3089650	743438 743437 1486875	794525 808250 1602775	772400 772400 1544800
253 1 000000	112X206 IRR F2S2G .0000	4A	LMAC PROPERTIES LLC P.O. BOX 299H SCARSDALE, NY 360 FRANKLIN AVE	10583-6860	403400 1103500 1506900	3052979	3052979 00 3052979	734614 734614 1469228	785095 798656 1583751	763200 763200 1526400
253 2.01 000000	73X163 IRR NEW STRUCTURE .0000	4A	FRANKLIN CAPITOL LLC P.O. BOX 447 WYCKOFF, NJ 356 FRANKLIN AVE	07481	743000 721600 1464600	2967280	2967280 00 2967280	713993 713992 1427985	763057 776238 1539295	741800 741800 1483600

14098300

28563156

00

00

28563156

13745845

14817311

14281600

Block No. Lot No. Qualification Account No.	Land Dimensions Building Description Additional Lots Acreage	Prop. Class	Owner's Name Address City State Property Location	Billing Code Zip Code	Land Improvement Exemption Net Total	2025 Property Tax Special Dist	2025 Total Tax Deduction Net Tax	Amt.Billed 2025 1st Q 2nd Q Total	2nd Half 2025 3rd Q 4th Q Total	Preliminary 2026 Tax 1st Q 2nd Q Total
253 3	86X223 B1S .4403	4A	SPIZZIRI, KATHLEN & JOHN / COTRUSTEES 5 PEREGRINE DR WASHINGTON, NJ 350 FRANKLIN AVE	07882	646200 208000 854200	1730609	1730609 00 1730609	416423 416422 832845	445038 452726 897764	432700 432700 865400
254 1 000000	50X125 F2S1G .1435	2	HAMERNICK, BRITTANY K 262 MORSE AVE WYCKOFF, NJ 262 MORSE AVE	07481	347500 383400 730900	1480803	1480803 00 1480803	356314 356314 712628	380799 387376 768175	370200 370200 740400
254 2 000000	75X125 F2S2G .2152	2	BACH, CYNTHIA G. 261 MONROE AVE WYCKOFF, NJ 261 MONROE AVE	07481	334100 391500 725600	1470066	1470066 00 1470066	353730 353730 707460	378038 384568 762606	367500 367500 735000
254 3 000000	100X125 2SF2G .2870	2	COLELLO, JOHN P & DENA M 265 MONROE AVE WYCKOFF, N.J. 265 MONROE AVE	07481	355500 284000 639500	1295627	1295627 00 1295627	311757 311756 623513	333180 338934 672114	323900 323900 647800
254 4 000000	75X125 F1S1G .2152	2	DEMING, BROOKE 269 MONROE AVENUE WYCKOFF, NJ 269 MONROE AVE	07481	334100 177000 511100	1035489	1035489 00 1035489	249162 249161 498323	266283 270883 537166	258900 258900 517800
254 5 000000	75X125 F2S1G .2152	2	CORRY, KEVIN & KATHLEEN ETAL 270 MORSE AVE WYCKOFF, NJ 270 MORSE AVE	07481 R25 15	371300 292900 664200	1345669	1345669 00 1345669	323798 323797 647595	346048 352026 698074	336400 336400 672800
254 6 000000	75X125 F2S1G .2152	2	DORFMAN, PETER & SULLIVAN, MEREDITH 266 MORSE AVE WYCKOFF, NJ 266 MORSE AVE	07481	371300 171000 542300	1098700	1098700 00 1098700	264372 264371 528743	282538 287419 569957	274700 274700 549400
254 7 000000	50X125 F2S .1435	2	264 MORSE AVENUE LLC 4 BIRCH DR HAMPTON FALLS, NH 264 MORSE AVE	03844	347500 129500 477000	966402	966402 00 966402	232538 232537 465075	248517 252810 501327	241600 241600 483200
255 1.01	100X125 F1.5S2G .2870	2	SAVVIDES, ZACHARY M & MARISA 276 MORSE AVE WYCKOFF, NJ 276 MORSE AVE	07481 R25 15	395000 173100 568100	1150971	1150971 00 1150971	276949 276949 553898	295980 301093 597073	287700 287700 575400
255 2 000000	75X125 F1S2G .2152	2	FRANKLIN, STEPHEN & LINDA 273 MONROE AVE WYCKOFF, N J 273 MONROE AVE	07481 R25 15	334100 141700 475800	963971	963971 00 963971	231953 231952 463905	247892 252174 500066	241000 241000 482000
255 3 000000	50X125 F1S .1435	2	CONSTANTINO, AMANDA ETAL 279 MONROE AVENUE WYCKOFF, NJ 279 MONROE AVE	07481 R25 15	312800 151400 464200	940469	940469 00 940469	226298 226297 452595	241848 246026 487874	235100 235100 470200
255 4 000000	50X125 F1S1G .1435	2	FICHERA, ELAINE 281 MONROE AVE WYCKOFF, NJ 281 MONROE AVE	07481 R25 15	312800 114000 426800	864697	864697 00 864697	208065 208065 416130	222363 226204 448567	216200 216200 432400
255 5 000000	60X125 F1S1G .1722	2	LIZARRAGA, ANDRES S & REBECCA 283 MONROE AVE WYCKOFF, NJ 283 MONROE AVE	07481 RA25 15	321300 126500 447800	907243	907243 00 907243	218303 218302 436605	233304 237334 470638	226800 226800 453600
255 6.01	100X125 F1S1G .2870	2	KABOUS, ELIAS T & LUCY 285 MONROE AVE WYCKOFF, NJ 285 MONROE AVE	07481 RA25 15	355500 89500 445000	901570	901570 00 901570	216938 216937 433875	231845 235850 467695	225400 225400 450800

7972500

16152286

00

00

16152286

7773190

8379096

8076200

Block No. Lot No. Qualification Account No.	Land Dimensions Building Description Additional Lots Acreage	Prop. Class	Owner's Name Address City State Property Location	Billing Code Zip Code	Land Improvement Exemption Net Total	2025 Property Tax Special Dist	2025 Total Tax Deduction Net Tax	Amt.Billed 2025 1st Q 2nd Q Total	2nd Half 2025 3rd Q 4th Q Total	Preliminary 2026 Tax 1st Q 2nd Q Total
255 8 000000	90X125 F1S2G .2583	2	CRANE, GLENN D 287 MONROE AVE WYCKOFF, NJ 287 MONROE AVE	07481	347000 81600 428600	868344	868344 00 868344	208943 208942 417885	223301 227158 450459	217100 217100 434200
255 9 000000	75X125 F2S1G .2152	2	SILVER, RAFI & CARLI 291 MONROE AVE WYCKOFF, NJ 291 MONROE AVE	07481 R25 15	334100 219400 553500	1121391	1121391 00 1121391	269832 269831 539663	288374 293354 581728	280300 280300 560600
255 11 000000	75X125 F1S2G .2152	2	PENSKY, IAN & MARY 257 VAN HOUTEN AVE WYCKOFF, NJ 257 VAN HOUTEN AVE	07481 RA25 15	371300 286700 658000	1333108	1333108 00 1333108	320775 320775 641550	342818 348740 691558	333300 333300 666600
255 12 000000	80X125 F2S2G .2296	2	MOCK, SUSAN MARIE ETAL 288 MORSE AVENUE WYCKOFF, NJ 288 MORSE AVE	07481 RA25 15	376000 151000 527000	1067702	1067702 00 1067702	256913 256912 513825	274567 279310 553877	266900 266900 533800
255 13 000000	135X125 F2S2G .3874	2	FRUSCIANO, DANIEL & MICHELE 284 MORSE AVE WYCKOFF, NJ 284 MORSE AVE	07481 RA25 15	428300 266000 694300	1406652	1406652 00 1406652	338472 338471 676943	361730 367979 729709	351700 351700 703400
255 14 000000	60X125 F1.5S2G .1722	2	MARCO, TODD & KRISTEN 280 MORSE AVE WYCKOFF, NJ 280 MORSE AVE	07481 R25 15	357000 195800 552800	1119973	1119973 00 1119973	269490 269490 538980	288009 292984 580993	280000 280000 560000
255 15 000000	50X125 F1.5S1G .1435	2	OLIVEIRA-COSTA, PATRICIA 278 MORSE AVE WYCKOFF, NJ 278 MORSE AVE	07481 R25 15	347500 167100 514600	1042580	1042580 00 1042580	250868 250867 501735	268107 272738 540845	260600 260600 521200
256 1 000000	75X125 F1S2G .2152	2	JOACHIM, CHRISTOPHER 264 MONROE AVENUE WYCKOFF, NJ 264 MONROE AVE	07481 R25 16	334100 140100 474200	960729	960729 00 960729	231173 231172 462345	247058 251326 498384	240200 240200 480400
256 2 000000	250X125 IRR CB1.5S .0000	15C	WYCKOFF, TOWNSHIP OF MEMORIAL TOWN HALL WYCKOFF, N J 269 VOORHIS AVE	07481	*EXEMPT*	00	00 00 00	00 00 00	00 00 00	00 00 00
256 3 000000	75X125 F1S2G .2152	2	LANSEY, KYLE & BARNA, JAMIE 270 MONROE AVE WYCKOFF, NJ 270 MONROE AVE	07481	334100 156300 490400	993550	993550 00 993550	239070 239070 478140	255499 255911 515410	248400 248400 496800
256 4 000000	50X125 F1.5S2G .1435	2	TEN KATE, PETER C (V) & BEVERLY 268 MONROE AVE WYCKOFF, N J 268 MONROE AVE	07481	312800 219600 532400	1078642 V1	1078642 -25000 1053642	253295 253295 506590	271131 275921 547052	263400 263400 526800
256 5 000000	50X125 F1S2G .1435	2	GILLESPIE, VINCENT & ERICA 266 MONROE AVE WYCKOFF, NJ 266 MONROE AVE	07481	312800 286900 599700	1214992	1214992 00 1214992	292354 292354 584708	312444 317840 630284	303700 303700 607400
256 6 000000	50X50 CB1S .0574	15C	RIDGEWOOD, VILLAGE OF 131 N MAPLE AVE RIDGEWOOD, N J VOORHIS AVE - REAR	07450	*EXEMPT*	00	00 00 00	00 00 00	00 00 00	00 00 00
256 6.X 000000	50X50 .0574	1	RIDGEWOOD, VILLAGE OF 131 NO MAPLE AVE RIDGEWOOD, N J VOORHIS AVE - REAR	07450	79500 0 79500	161067	161067 00 161067	38757 38756 77513	41420 42134 83554	40300 40300 80600

6105000

12368730

00

25000

12343730

5939877

6403853

6171800

Block No. Lot No. Qualification Account No.	Land Dimensions Building Description Additional Lots Acreage	Prop. Class	Owner's Name Address City State Property Location	Billing Code Zip Code	Land Improvement Exemption Net Total	2025 Property Tax Special Dist	2025 Total Tax Deduction Net Tax	Amt.Billed 2025 1st Q 2nd Q Total	2nd Half 2025 3rd Q 4th Q Total	Preliminary 2026 Tax 1st Q 2nd Q Total
257 1 000000	75X125 F1S1G .2152	2	GLC LIVING TRUST 274 MONROE AVE WYCKOFF, NJ 274 MONROE AVE	07481 RA25 15	334100 204100 538200	1090393	1090393 00 1090393	262373 262372 524745	280402 285246 565648	272600 272600 545200
257 2 000000	62X125 F1S1G .1779	2	PILLORI, DAVID & LAURETTE 244 WOODLAND AVE WYCKOFF, NJ 244 WOODLAND AVE	07481	358900 156100 515000	1043390	1043390 00 1043390	251063 251062 502125	268315 272950 541265	260800 260800 521600
257 3 000000	62X125 F2S1G .1779	2	REYNOLDS, BARBARA J. 242 WOODLAND AVE WYCKOFF, NJ 242 WOODLAND AVE	07481 RA25 15	358900 146400 505300	1023738	1023738 00 1023738	246334 246334 492668	263261 267809 531070	255900 255900 511800
257 4.01	75X125 F1.5S2G .2152	2	JEDLICKA, MATTHEW & VASQUEZ, KAITLYN 279 VOORHIS AVE WYCKOFF, NJ 279 VOORHIS AVE	07481 R25 15	371300 184300 555600	1125646	1125646 00 1125646	270855 270855 541710	289468 294468 583936	281400 281400 562800
257 6.01	125X125 F1S2G .3587	2	RUEBLING, DEREK C ETAL 285 VOORHIS AVE WYCKOFF, NJ 285 VOORHIS AVE	07481	418800 214500 633300	1283066	1283066 00 1283066	274609 274609 549218	364074 369774 733848	320800 320800 641600
257 8 000000	75X125 F2S2G .2152	2	GIFFORD, BEN C III & ELLEN NAPPA 289 VOORHIS AVE WYCKOFF, NJ 289 VOORHIS AVE	07481 R25 15	371300 171300 542600	1099308	1099308 00 1099308	264518 264517 529035	282695 287578 570273	274800 274800 549600
257 9 000000	100X125 F1S1G .2870	2	SOBKOWICZ, SCOTT A & SUSAN B 243 VAN HOUTEN AVE WYCKOFF, NJ 243 VAN HOUTEN AVE	07481 RA25 15	395000 177300 572300	1159480	1159480 00 1159480	278997 278996 557993	298168 303319 601487	289900 289900 579800
257 10 000000	75X125 F2S2G .2152	2	HOLDEN, LESLIE 292 MONROE AVE WYCKOFF, NJ 292 MONROE AVE	07481 RA25 15	334100 219300 553400	1121188	1121188 00 1121188	269783 269782 539565	288322 293301 581623	280300 280300 560600
257 11 000000	75X125 F1S2G .2152	2	MCCLAIN, MARY 288 MONROE AVENUE WYCKOFF, NJ 288 MONROE AVE	07481	334100 170600 504700	1022522	1022522 00 1022522	246042 246041 492083	262949 267490 530439	255600 255600 511200
257 12.01	75X125 F1S1G .2152	2	MARQUARDT, JOSEPH R 286 MONROE AVE WYCKOFF, NJ 286 MONROE AVE	07481 R25 15	334100 129400 463500	939051	939051 00 939051	225957 225956 451913	241484 245654 487138	234800 234800 469600
257 14 000000	75X125 F1S .2152	2	VERGANO, MARION E 282 MONROE AVENUE WYCKOFF, NJ 282 MONROE AVE	07481	334100 145000 479100	970657	970657 00 970657	233562 233561 467123	249611 253923 503534	242700 242700 485400
257 15 000000	50X125 F2S2G .1435	2	DOUMA, PETER J & RONNIA 280 MONROE AVE WYCKOFF, N J 280 MONROE AVE	07481 RA25 15	312800 159600 472400	957082	957082 00 957082	230295 230295 460590	246121 250371 496492	239300 239300 478600
257 16 000000	75X125 F2S2G .2152	2	O'NEILL, MICHAEL 278 MONROE AVENUE WYCKOFF, N.J. 278 MONROE AVE	07481 R25 15	334100 251000 585100	1185413	1185413 00 1185413	285237 285236 570473	304837 310103 614940	296400 296400 592800
258 1.01 00000	26.7 ACRES 26.7000	15C	TOWNSHIP OF WYCKOFF SCOTT PLAZA WYCKOFF, NJ 340 FRANKLIN AVENUE	07481 16	*EXEMPT*	00	00 00 00	00 00 00	00 00 00	00 00 00

Block No. Lot No. Qualification Account No.	Land Dimensions Building Description Additional Lots Acreage	Prop. Class	Owner's Name Address City State Property Location	Billing Code Zip Code	Land Improvement Exemption Net Total	2025 Property Tax Special Dist	2025 Total Tax Deduction Net Tax	Amt.Billed 2025 1st Q 2nd Q Total	2nd Half 2025 3rd Q 4th Q Total	Preliminary 2026 Tax 1st Q 2nd Q Total
258 5 000000	110X152 2SFBBG .3838	2	KOREN, RAZ & Yael BARTAL 197 VAN HOUTEN AVENUE WYCKOFF, NJ 197 VAN HOUTEN AVE	07481	410000 474300 884300	1791592	1791592 00 1791592	431097 431096 862193	460720 468679 929399	447900 447900 895800
258 6 000000	100X153 F1S1G .3512	2	WEISLEDER, IDA 201 VAN HOUTEN AVE WYCKOFF, N J 201 VAN HOUTEN AVE	07481 RA25 16	400000 150200 550200	1114705	1114705 00 1114705	268223 268222 536445	286654 291606 578260	278700 278700 557400
258 7 000000	80X154 F2S2G .2828	2	EISCHEN, JEFFREY D & BETSY 203 VAN HOUTEN AVE WYCKOFF, NJ 203 VAN HOUTEN AVE	07481	380000 230800 610800	1237481	1237481 00 1237481	297765 297765 595530	318227 323724 641951	309400 309400 618800
258 8 000000	80X156 F2S1G .2865	2	NUNNERY, JAMES & MARY 205 VAN HOUTEN AVENUE WYCKOFF, NJ 205 VAN HOUTEN AVE	07481 R25 16	380800 217600 598400	1212358	1212358 00 1212358	291720 291720 583440	311767 317151 628918	303100 303100 606200
258 9 000000	80X157 F1S1G .2883	2	ALBANO, THOMAS J & KIRSTEN 209 VAN HOUTEN AVE WYCKOFF, NJ 209 VAN HOUTEN AVE	07481	380800 143200 524000	1061624	1061624 00 1061624	255450 255450 510900	273004 277720 550724	265400 265400 530800
258 10 000000	80X159 F1S1G .2920	2	OLIVEIRA, LUCAS & JENNIFER M 213 VAN HOUTEN AVE WYCKOFF, NJ 213 VAN HOUTEN AVE	07481	380800 271600 652400	1321762	1321762 00 1321762	318045 318045 636090	339901 345771 685672	330400 330400 660800
258 11 000000	80X160 1.5SF1G .2938	2	CLEWS, REESE M & ZAZU P 219 VAN HOUTEN AVE WYCKOFF, NJ 219 VAN HOUTEN AVE	07481 R25 16	381600 171000 552600	1119568	1119568 00 1119568	269393 269392 538785	287905 292878 580783	279900 279900 559800
258 12 000000	86X162 F2SBlG .3198	2	HICKEY, ANDREW D & MICHELLE R 221 VAN HOUTEN AVE WYCKOFF, NJ 221 VAN HOUTEN AVE	07481	387700 376400 764100	1548067	1548067 00 1548067	372499 372499 744998	398096 404973 803069	387000 387000 774000
258 13 000000	153X195 2SF3DG .6849	2	KAYAL, GARY 225 VAN HOUTEN AVE WYCKOFF, NJ 225 VAN HOUTEN AVE	07481	466800 439500 906300	1836164	1836164 00 1836164	441822 441821 883643	472182 480339 952521	459000 459000 918000
258 14.01 000000	100X238 2SF1G .5464	2	D'URSO, EILEEN HALE 227 VAN HOUTEN AVE WYCKOFF, NJ 227 VAN HOUTEN AVE	07481	410000 264500 674500	1366537	1366537 00 1366537	328819 328819 657638	351415 357484 708899	341600 341600 683200
258 16 000000	50X270 F1S .3099	2	ILIN, MAXIM & ANASTASIA 229 VAN HOUTEN AVENUE WYCKOFF, NJ 229 VAN HOUTEN AVE	07481	357500 81200 438700	888806	888806 00 888806	213867 213866 427733	228563 232510 461073	222200 222200 444400
258 18 000000	50X150 F2S2G .1722	2	DOMENECH JR, STEVEN DOUGLAS ETAL 231 VAN HOUTEN AVE WYCKOFF, NJ 231 VAN HOUTEN AVE	07481 R25 16	350000 169600 519600	1052710	1052710 00 1052710	253305 253305 506610	270712 275388 546100	263200 263200 526400
258 19.01 000000	50X270 IRR F1S1G .0000	2	233 VAN HOUTEN AVE CO. 233 VAN HOUTEN AVENUE WYCKOFF, NJ 233 VAN HOUTEN AVE	07481 R25 16	365000 231600 596600	1208712	1208712 00 1208712	290843 290842 581685	310829 316198 627027	302200 302200 604400
258 20.01 000000	125X125 14S2G .3587	2	AGHARKAR, NIKHIL & LAURA 235 VAN HOUTEN AVE WYCKOFF, NJ 235 VAN HOUTEN AVE	07481	418800 534200 953000	1930778	1930778 00 1930778	464588 464587 929175	496513 505090 1001603	482700 482700 965400

9225500

18690864

00

00

18690864

8994865

9695999

9345400

Block No. Lot No. Qualification Account No.	Land Dimensions Building Description Additional Lots Acreage	Prop. Class	Owner's Name Address City State Property Location	Billing Code Zip Code	Land Improvement Exemption Net Total	2025 Property Tax Special Dist	2025 Total Tax Deduction Net Tax	Amt.Billed 2025 1st Q 2nd Q Total	2nd Half 2025 3rd Q 4th Q Total	Preliminary 2026 Tax 1st Q 2nd Q Total
258 22 000000	50X125 1.5SF .1435	2	SWIGGETT, JAKE & GRIFFITH, LAUREN 288 VOORHIS AVE WYCKOFF, NJ 288 VOORHIS AVE	07481	347500 140300 487800	988283	988283 00 988283	237803 237802 475605	254144 258534 512678	247100 247100 494200
258 23 000000	50X125 F2S .1435	2	KELLY, JEANNE 286 VOORHIS AVENUE WYCKOFF, NJ 286 VOORHIS AVE	07481	347500 225300 572800	1160493	1160493 00 1160493	279240 279240 558480	298429 303584 602013	290100 290100 580200
258 24 000000	50X125 F2S1G .1435	2	HARSAGHY, LAURA MORSON 284 VOORHIS AVENUE WYCKOFF, NEW JERSEY 284 VOORHIS AVE	07481 R25 16	347500 157000 504500	1022117	1022117 00 1022117	245944 245944 491888	262845 267384 530229	255500 255500 511000
258 25.01 000000	44X192 IRR SCB1S .0000	2	HANER, ANDREW & RIENTE, ELETTA 282 VOORHIS AVENUE WYCKOFF, NJ 282 VOORHIS AVE	07481 R25 16	354100 214600 568700	1152186	1152186 00 1152186	277242 277241 554483	296293 301410 597703	288000 288000 576000
258 26 000000	100X178 F1S2G .4086	2	MCCANN, KEVIN & RATHA 278 VOORHIS AVE WYCKOFF, NJ 278 VOORHIS AVE	07481	405000 358500 763500	1546851	1546851 00 1546851	372207 372206 744413	397784 404654 802438	386700 386700 773400
258 27 000000	71X202 F1S4G .3292	2	SHAW, DAVID L & VALERIE 274 VOORHIS AVE WYCKOFF, NJ 274 VOORHIS AVE	07481	378100 216000 594100	1203647	1203647 00 1203647	289624 289624 579248	309526 314873 624399	300900 300900 601800
258 29.01 000000	65X183 2SF2G .2731	2	STOJKOSKI, NIKOLA & AVRAMOSKA, ZAKLINA 258 MONROE AVENUE WYCKOFF, NJ 258 MONROE AVE	07481	332000 468000 800000	1620800	1620800 00 1620800	390000 390000 780000	416800 424000 840800	405200 405200 810400
258 31 000000	60X185 F2S2G .2548	2	KUDO, YASUOMI & KENTARO 256 MONROE AVE WYCKOFF, NJ 256 MONROE AVE	07481 RA25 16	327800 252800 580600	1176296	1176296 00 1176296	283043 283042 566085	302493 307718 610211	294100 294100 588200
258 32 000000	72X140 F1S1G .2314	2	RIZVANI, NEKIJE 252 MONROE AVE WYCKOFF, NJ 252 MONROE AVE	07481	333500 118000 451500	914739	914739 00 914739	220107 220106 440213	235232 239294 474526	228700 228700 457400
258 33 000000	176X117 F1.5S1G .4727	2	PIRES, RONALD 248 MONROE AVENUE WYCKOFF, NEW JERSEY 248 MONROE AVE	07481 R25 16	316900 87100 404000	818504	818504 00 818504	196950 196950 393900	210484 214120 424604	204600 204600 409200
259 1 000000	3.2A 3.2000	1	HMS 328 FRANKLIN AVE LLC PO BOX 9 WYCKOFF, NJ 328 FRANKLIN AVE	07481 AH10	930000 0 930000	1884180	1884180 00 1884180	453375 453375 906750	484530 492900 977430	471000 471000 942000
259 2 000000	92X112 CB1S .2365	4A	HMS 322 FRANKLIN AVE LLC C/O LUKOIL 302 HARPER DR WYCKOFF, NJ 322 FRANKLIN AVE	08057-4701 AH10	528600 121400 650000	1316900	1316900 00 1316900	316875 316875 633750	338650 344500 683150	329200 329200 658400
259 3 000000	100X171 SCB1S3G .3926	4A	WYCKOFF ASSOC C/O HALLMARK FLOOR CO 365 FRANKLIN AVE WYCKOFF NJ 318 FRANKLIN AVE	07481 16	624000 233600 857600	1737498	1737498 00 1737498	418080 418080 836160	446810 454528 901338	434400 434400 868800
259 4 000000	50X132 F1S .1515	4A	TEVLIN, JOHN B & JULIANNE 1092 EASTWOOD BRANCH DR JACKSONVILLE, FL 314 FRANKLIN AVE	32259	200200 199700 399900	810197	810197 00 810197	194952 194951 389903	208348 211946 420294	202500 202500 405000

8565000

17352691

00

00

17352691

8350878

9001813

8676000

Block No. Lot No. Qualification Account No.	Land Dimensions Building Description Additional Lots Acreage	Prop. Class	Owner's Name Address City State Property Location	Billing Code Zip Code	Land Improvement Exemption Net Total	2025 Property Tax Special Dist	2025 Total Tax Deduction Net Tax	Amt.Billed 2025 1st Q 2nd Q Total	2nd Half 2025 3rd Q 4th Q Total	Preliminary 2026 Tax 1st Q 2nd Q Total
259 5 000000	50X125 F1S1G .1435	2	ERNIE STAUDT LLC 451 BAXTER AVE WYCKOFF, NJ 17 WARD AVE	07481	270000 110000 380000	769880	769880 00	185250 185250 370500	197980 201400 399380	192500 192500 385000
259 6 000000	50X125 F1S1G .1435	2	GILMORE, MOLLY N 15 WARD AVE WYCKOFF, NJ 15 WARD AVE	07481 R25 16	270000 116200 386200	782441	782441 00	188273 188272 376545	201210 204686 405896	195600 195600 391200
259 7 000000	50X125 SCB1S .1435	2	DEGELMAN, CRAIG(ETAL) 11 WARD AVE WYCKOFF, NJ 11 WARD AVE	07481 RA25 16	270000 93900 363900	737261	737261 00	177402 177401 354803	189592 192866 382458	184300 184300 368600
259 8 000000	50X125 F1S1G .1435	2	DUZGUN, YASIN 9 WARD AVE WYCKOFF, NJ 9 WARD AVE	07481 R25 16	270000 142600 412600	835928	835928 00	201143 201142 402285	214965 218678 433643	209000 209000 418000
259 9 000000	50X125 1.5SFBG .1435	2	JACKSON JR, EUGENE & COURTNEY 7 WARD AVENUE WYCKOFF, NJ 7 WARD AVE	07481	270000 208500 478500	969441	969441 00	233269 233269 466538	249299 253604 502903	242400 242400 484800
259 10 000000	50X125 F1S1G .1435	2	RANEY, HAROLD A & CAROL 5 WARD AVE WYCKOFF, NJ 5 WARD AVE	07481	270000 95100 365100	739693	739693 00	177987 177986 355973	190217 193503 383720	184900 184900 369800
259 11 000000	50X125 F1S1G .1435	2	CHENG, FRANK S & CLARA H TRSTES 7505 MOUNT RANIER HUBER HEIGHTS, OH 3 WARD AVE	45424	270000 96700 366700	742934	742934 00	178767 178766 357533	191051 194350 385401	185700 185700 371400
259 12 000000	72X125 1.5SF1G .2066	2	WARD AVENUE HOLDINGS LLC 820 TRAILING RIDGE RD FRANKLIN LAKES, NJ 1 WARD AVE	07417	292000 177600 469600	951410	951410 00	228930 228930 457860	244662 248888 493550	237900 237900 475800
259 13 000000	90X125 F1S1G .2583	2	SANCETTA, MICHAEL & BETSEY 2 WARD AVE. WYCKOFF, NJ 2 WARD AVE	07481 RA25	310000 163700 473700	959716	959716 00	230929 230929 461858	246798 251060 497858	239900 239900 479800
259 14 000000	50X125 F1S2G .1435	2	ROMERO, YURI C 241 EVERETT AVENUE WYCKOFF, NJ 6 WARD AVE	07481	270000 125000 395000	800270	800270 00	192563 192562 385125	205795 209350 415145	200100 200100 400200
259 15 000000	50X125 F1S .1435	2	CALTAGIRONE, SALVATORE J & JOY ANN 8 WARD AVE WYCKOFF, N.J. 8 WARD AVE	07481	270000 114600 384600	779200	779200 00	187493 187492 374985	200377 203838 404215	194800 194800 389600
259 16 000000	50X125 F2S2G .1435	2	NASR, YOUSIF & SARHAM, FATIMA H 10 WARD AVENUE WYCKOFF, NJ 10 WARD AVE	07481	270000 171100 441100	893669	893669 00	215037 215036 430073	229813 233783 463596	223400 223400 446800
259 18 000000	100X145 F2S2G .3329	4A	310 FRANKLIN LLC 59 JACKSON ST LITTLE FALLS, NJ 310 FRANKLIN AVE	07424	575300 101700 677000	1371602	1371602 00	330038 330037 660075	352717 358810 711527	342900 342900 685800
259 20.01	150X100 IRR F2S-CB1S .0000	4A	300 FRANKLIN AVE LLC 300 FRANKLIN AVE WYCKOFF, NJ 300 FRANKLIN AVE	07481	1105000 1184900 2289900	4639337	4639337 00	1116327 1116326 2232653	1193038 1213646 2406684	1159800 1159800 2319600

7883900

15972782

00

00

15972782

7686806

8285976

7986400

Block No. Lot No. Qualification Account No.	Land Dimensions Building Description Additional Lots Acreage	Prop. Class	Owner's Name Address City State Property Location	Billing Code Zip Code	Land Improvement Exemption Net Total	2025 Property Tax Special Dist	2025 Total Tax Deduction Net Tax	Amt.Billed 2025 1st Q 2nd Q Total	2nd Half 2025 3rd Q 4th Q Total	Preliminary 2026 Tax 1st Q 2nd Q Total
259 22 000000	75X125 F2S2G .2152	2	273 GODWIN AVENUE LLC 273 GODWIN AVE WYCKOFF, NJ 273 GODWIN AVE	07481 B1 16	340300 171100 511400	1036096	1036096 00 1036096	249308 249307 498615	266440 271041 537481	259000 259000 518000
259 23 000000	100X125 F1.5S2G .2870	4A	MARCUS, LINDA SUSAN 271 GODWIN AVE WYCKOFF, N J 271 GODWIN AVE	07481 B1 16	484000 137800 621800	1259767	1259767 00 1259767	303128 303127 606255	323958 329554 653512	314900 314900 629800
259 24 000000	192X111 F1.5S .4893	4A	PINK LEMONADE PORCH LLC 257 GODWIN AVE WYCKOFF, NJ 265 GODWIN AVE	07481	823700 106100 929800	1883775	1883775 00 1883775	453278 453277 906555	484426 492794 977220	470900 470900 941800
259 25.01	1.596 AC CB1S 1.5960	4A	HUDSON CITY SAVINGS BANK% M & T BANK ONE M & T PLZ-CORP R E BUFFALO, NY 261 GODWIN AVE	14205	1020000 215000 1235000	2502110	2502110 00 2502110	602063 602062 1204125	643435 654550 1297985	625500 625500 1251000
259 25.02	ASSOCIATION .0000	1	BARRISTER CONDO ASSOCIATION BARRISTER COURT WYCKOFF, NJ BARRISTER COURT	00000	0 0 0	00	00 00 00	00 00 00	00 00 00	00 00 00
259 25.02 C101	.44 COMM ELEMENT F2S2G .0000	2	TOPLITZ, STEVEN B & KATHLEEN M 101 BARRISTER CT WYCKOFF, NJ 101 BARRISTER CT	07481	420000 243200 663200	1343643	1343643 00 1343643	323310 323310 646620	345527 351496 697023	335900 335900 671800
259 25.02 C102	.44 COMM ELEMENT F2S1G .0000	2	HEAVEY, JOSEPH & BOGERT, LISA 102 BARRISTER CT WYCKOFF, NJ 102 BARRISTER CT	07481	420000 207900 627900	1272125	1272125 00 1272125	306102 306101 612203	327136 332786 659922	318000 318000 636000
259 25.02 C103	.44 COMM ELEMENT F2S1G .0000	2	PARK(ETAL), CHUL-WON CHRISTOPHER 103 BARRISTER CT WYCKOFF, NJ 103 BARRISTER CT	07481	420000 274800 694800	1407665	1407665 00 1407665	338715 338715 677430	361991 368244 730235	351900 351900 703800
259 25.02 C201	.44 COMM ELEMENT F2S1G .0000	2	FITZGIBBONS, DANIEL J & LINDA S 201 BARRISTER COURT WYCKOFF, NJ 201 BARRISTER CT	07481 RC25 16	400000 234500 634500	1285497	1285497 00 1285497	309319 309319 618638	330575 336284 666859	321400 321400 642800
259 25.02 C202	.44 COMM ELEMENT F2S1G .0000	2	RYDER, THOMAS & FRANCES 202 BARRISTER CT WYCKOFF, NJ 202 BARRISTER CT	07481	400000 245400 645400	1307580	1307580 00 1307580	314633 314632 629265	336254 342061 678315	326900 326900 653800
259 25.02 C203	.44 COMM ELEMENT F2S1G .0000	2	KNIGHT, REBECCA 203 BARRISTER CT WYCKOFF, NJ 203 BARRISTER CT	07481	400000 175000 575000	1164950	1164950 00 1164950	280313 280312 560625	299575 304750 604325	291200 291200 582400
259 25.02 C204	.44 COMM ELEMENT F2S1G .0000	2	WHELAN, KEVIN M & TAMARA M 204 BARRISTER CT WYCKOFF, NJ 204 BARRISTER CT	07481 RC25 16	400000 175000 575000	1164950	1164950 00 1164950	280313 280312 560625	299575 304750 604325	291200 291200 582400
259 25.02 C301	.44 COMM ELEMENT F2S1G .0000	2	MUSTO, VICTORIA 301 BARRISTER CT WYCKOFF, NJ 301 BARRISTER CT	07481	400000 245800 645800	1308391	1308391 00 1308391	314828 314827 629655	336462 342274 678736	327100 327100 654200
259 25.02 C302	.44 COMM ELEMENT F2S1G .0000	2	CANDAGE, BLANCHE M 302 BARRISTER COURT WYCKOFF, NJ 302 BARRISTER CT	07481	400000 233800 633800	1284079	1284079 00 1284079	308978 308977 617955	330210 335914 666124	321000 321000 642000

8993400

18220628

00

00

18220628

8768566

9452062

9109800

Block No. Lot No. Qualification Account No.	Land Dimensions Building Description Additional Lots Acreage	Prop. Class	Owner's Name Address City State Property Location	Billing Code Zip Code	Land Improvement Exemption Net Total	2025 Property Tax Special Dist	2025 Total Tax Deduction Net Tax	Amt.Billed 2025 1st Q 2nd Q Total	2nd Half 2025 3rd Q 4th Q Total	Preliminary 2026 Tax 1st Q 2nd Q Total
259 25.02 C303	.44 COMM ELEMENT F2S1G .0000	2	GELLER, AMY 303 BARRISTER CT WYCKOFF, NJ 303 BARRISTER CT	07481 RC25 16	400000 258200 658200	1333513	1333513 00	320873 320872	342922 348846	333400 333400
259 25.02 C304	.44 COMM ELEMENT F2S1G .0000	2	HOOGERHYDE, KEVIN & DONNA 304 BARRISTER CT WYCKOFF, NJ 304 BARRISTER CT	07481	400000 225700 625700	1267668	1267668 00	305029 305029	325990 331620	316900 316900
259 25.02 C305	.44 COMM ELEMENT F2S2G .0000	2	NAPOLITANO, LOUIS & CECILIA 305 BARRISTER COURT WYCKOFF, NJ 305 BARRISTER CT	07481	400000 284300 684300	1386392	1386392 00	333597 333596	356520 362679	346600 346600
259 25.02 C401	.44 COMM ELEMENT F2S1G .0000	2	VENICE, DENISE 401 BARRISTER COURT WYCKOFF, NJ 401 BARRISTER CT	07481 RC25 16	400000 229100 629100	1274557	1274557 00	306687 306686	327761 333423	318600 318600
259 25.02 C402	.44 COMM ELEMENT F2S1G .0000	2	DI MARCO, RITA C. 402 BARRISTER CT WYCKOFF, NJ 402 BARRISTER CT	07481	400000 225000 625000	1266250	1266250 00	304688 304687	325625 331250	316600 316600
259 25.02 C403	.44 COMM ELEMENT F2S1G .0000	2	ZOCCHIO, AMELIA & LISA 403 BARRISTER CT WYCKOFF, N.J. 403 BARRISTER CT	07481	400000 204600 604600	1224920	1224920 00	294743 294742	314997 320438	306200 306200
259 25.02 C404	.44 COMM ELEMENT F2S2G .0000	2	SPINAVARIA, VINCENT & JOANNE 404 BARRISTER CT WYCKOFF, NJ 404 BARRISTER CT	07481	400000 250600 650600	1318116	1318116 00	317168 317167	338963 344818	329500 329500
259 25.02 C501	.44 COMM ELEMENT F2S1G .0000	2	PANDOLFO, FRANK 501 BARRISTER CT WYCKOFF, NJ 501 BARRISTER CT	07481	400000 213800 613800	1243559	1243559 00	299228 299227	319790 325314	310900 310900
259 25.02 C502	.44 COMM ELEMENT F2S1G .0000	2	RE, PAMELA L & MINO, BARRY J 502 BARRISTER COURT WYCKOFF, NJ 502 BARRISTER CT	07481	400000 239800 639800	1296235	1296235 00	311903 311902	333336 339094	324100 324100
259 25.02 C503	.44 COMM ELEMENT F2S1G .0000	2	KIM, MYUNG K & BO KYUNG 503 BARRISTER CT WYCKOFF, NJ 503 BARRISTER CT	07481	400000 227800 627800	1271923	1271923 00	306053 306052	327084 332734	318000 318000
259 25.02 C504	.44 COMM ELEMENT F2S1G .0000	2	MACCHI, CONSTANCE(ETALS) 504 BARRISTER COURT WYCKOFF, NJ 504 BARRISTER CT	07481	400000 229700 629700	1275772	1275772 00	306979 306979	328074 333740	318900 318900
259 25.02 C505	.44 COMM ELEMENT F2S2G .0000	2	DE CARO, ROBERT CHARLES & VINCENZA 505 BARRISTER CT WYCKOFF, NJ 505 BARRISTER CT	07481 RC25 16	400000 249200 649200	1315279	1315279 00	316485 316485	338233 344076	328800 328800
259 25.02 C601	.44 COMM ELEMENT F2S2G .0000	2	MEYERS, RICHARD M & LYNNE P 601 BARRISTER COURT WYCKOFF, NJ 601 BARRISTER CT	07481	400000 228200 628200	1272733	1272733 00	306248 306247	327292 332946	318200 318200
259 25.02 C602	.44 COMM ELEMENT F2S1G .0000	2	COSGROVE, CHRISTOPHER 602 BARRISTER COURT #602 WYCKOFF, NJ 602 BARRISTER CT	07481	400000 268200 668200	1353773	1353773 00	325748 325747	348132 354146	338400 338400

Block No. Lot No. Qualification Account No.	Land Dimensions Building Description Additional Lots Acreage	Prop. Class	Owner's Name Address City State Property Location	Billing Code Zip Code	Land Improvement Exemption Net Total	2025 Property Tax Special Dist	2025 Total Tax Deduction Net Tax	Amt.Billed 2025 1st Q 2nd Q Total	2nd Half 2025 3rd Q 4th Q Total	Preliminary 2026 Tax 1st Q 2nd Q Total
259 25.02 C603	.44 COMM ELEMENT F2S1G .0000	2	MC MAHON, ROSE MARIE 603 BARRISTER CT WYCKOFF, NJ 603 BARRISTER CT	07481 RC25 16	400000 221800 621800	1259767	1259767 00	303128 303127	323958 329554	314900 314900
259 26.02	1.69 ACRES F2S1G-P 1.6900	4A	WYCKOFF CAPITAL ADVISORS LP 311 JACQUELINE DR WYCKOFF, NJ 257 GODWIN AVE	07481 B3 & 16	1275000 2463000 3738000	7573188	7573188 00	1822275 1822275	1947498 1981140	1893300 1893300
259 27 000000	117X224 F2S1G .6017	2	HERMIDA, VINCENT W JR(V)&YVETTE 258 RAMAPO VALLEY RD OAKLAND, NJ 235 GODWIN AVE	07436	351000 236800 587800	1190883 V1	1190883 -25000	280303 280302	299994 305284	291500 291500
259 28 000000	117X223 F1S2G .5990	2	TRAINA, CHRISTOPHER J & SHARON 223 GODWIN AVE WYCKOFF, NJ 223 GODWIN AVE	07481 R25 16	351000 310500 661500	1340199	1340199 00	322482 322481	344642 350594	335000 335000
259 29 000000	117X224 F2S2G .6017	2	TATZ, JONATHAN D & KRISTEN T 221 GODWIN AVE WYCKOFF, NJ 221 GODWIN AVE	07481	351000 367800 718800	1456289	1456289 00	350415 350415	374495 380964	364100 364100
259 30 000000	110X229 F1S3G .5783	2	EGAN, JOHN JOSEPH JR. & ROSE H. 219 GODWIN AVE. WYCKOFF, NJ 219 GODWIN AVE	07481	344800 282400 627200	1270707	1270707 00	305760 305760	326771 332416	317700 317700
259 31 000000	100X251 F1S2G .5762	2	TELLO, LEONARDO & LUGO, JESSICA L 215 GODWIN AVE WYCKOFF, NJ 215 GODWIN AVE	07481	340000 181900 521900	1057369	1057369 00	254427 254426	271910 276606	264300 264300
259 32 000000	124X189 F2S .5380	2	HALL, KENNETH J 203 GODWIN AVENUE WYCKOFF, NJ 211 GODWIN AVE	07481	354100 281000 635100	1286713	1286713 00	309612 309611	330887 336603	321700 321700
259 33 000000	3.4A 3.4000	2	RIZZO, CARL A & ANN T 245 DEMAREST AVE WYCKOFF, NJ 245 DEMAREST AVE	07481	493500 523000 1016500	2059429	2059429 00	495544 495544	529597 538744	514900 514900
259 34.02	152X161 F1S2G .5618	2	MCDOWELL, CARL LAMONT ETAL 257 DEMAREST AVE WYCKOFF, NJ 257 DEMAREST AVE	07481	328300 144600 472900	958095	958095 00	230539 230539	246381 250636	239500 239500
259 34.03	174X178 F1S2G .7110	2	VANDER PLAAT, JOHN C (V) & ELIZABETH 311 JACQUELINE DR WYCKOFF, N.J. 311 JACQUELINE DR	07481	506100 338400 844500	1710957 V1	1710957 -25000	405444 405444	433735 441334	421500 421500
259 35 000000	1.7A CB1S4G 1.7000	2	WELCH, JAMES C & ALYCE E 305 WILEY PLACE WYCKOFF, NJ 255 GODWIN AVE	07481	488800 165000 653800	1324599	1324599 00	318728 318727	340630 346514	331100 331100
260 1.01 000000	201X134 CB1S .6183	4A	FRANKLIN & GODWIN AVE WYCKOFF LP %LUKOIL 302 HARPER DRIVE MOORESTOWN, NJ 276 GODWIN AVE	08057-4701 B1 17	1114300 85700 1200000	2431200	2431200 00	585000 585000	625200 636000	607800 607800
260 2 000000	201X180 CB1S .8306	4A	290 FRANKLIN AVE RLTY LLC 290 FRANKLIN AVE WYCKOFF, NJ 290 FRANKLIN AVE	07481 R15 17	1379700 716600 2096300	4247104	4247104 00	1021947 1021946	1092172 1111039	1061800 1061800

14396100

29166499

00

50000

29116499

14011201

15105298

14558200

Block No. Lot No. Qualification Account No.	Land Dimensions Building Description Additional Lots Acreage	Prop. Class	Owner's Name Address City State Property Location	Billing Code Zip Code	Land Improvement Exemption Net Total	2025 Property Tax Special Dist	2025 Total Tax Deduction Net Tax	Amt.Billed 2025 1st Q 2nd Q Total	2nd Half 2025 3rd Q 4th Q Total	Preliminary 2026 Tax 1st Q 2nd Q Total
260 3 000000	95X150 F1S2G .3271	2	MILALIK, LAUREN J & PIAZZA, DANIEL 37 GODWIN DR WYCKOFF, NJ 37 GODWIN DR	07481 R15 17	386600 133700 520300	1054128	1054128 00 1054128	253647 253646 507293	271076 275759 546835	263500 263500 527000
260 4 000000	66X154 IRR F1S1G .0000	2	BULTMAN, CHRISTOPHER & KIMBERLY 33 GODWIN DRIVE WYCKOFF, NJ 33 GODWIN DR	07481	402000 314000 716000	1450616	1450616 00 1450616	349050 349050 698100	373036 379480 752516	362700 362700 725400
260 5 000000	93X155 F1S1G .3309	2	MCKINNON, REBECCA 29 GODWIN DRIVE WYCKOFF, NJ 29 GODWIN DR	07481 R15 17	429200 196000 625200	1266655	1266655 00 1266655	304785 304785 609570	325729 331356 657085	316700 316700 633400
260 6 000000	131X153 F1S2G .4601	2	GRANT, REGINALD & NATALIE 23 GODWIN DR WYCKOFF, NJ 23 GODWIN DR	07481	469100 215700 684800	1387405	1387405 00 1387405	333840 333840 667680	356781 362944 719725	346900 346900 693800
260 7 000000	120X150 F1S2G .4132	2	D'ALESSANDRO, STEPHEN 19 GODWIN DR WYCKOFF, NJ 19 GODWIN DR	07481	457000 253200 710200	1438865	1438865 00 1438865	346223 346222 692445	370014 376406 746420	359700 359700 719400
260 8 000000	88X150 F1S2G .3030	2	D'AVI, EDWARD (V) & ELIZABETH 15 GODWIN DRIVE WYCKOFF, N.J. 15 GODWIN DR	07481 R15 17	421800 225900 647700	1312240 v1	1312240 -25000 1287240	309504 309504 619008	331202 337030 668232	321800 321800 643600
260 9 000000	106X122 F1S2G .2969	2	ALEJANDRO, MANUEL & LUISA 11 GODWIN DR WYCKOFF, NJ 11 GODWIN DR	07481	428900 165600 594500	1204457	1204457 00 1204457	289819 289819 579638	309735 315084 624819	301100 301100 602200
260 10 000000	92X169 F1S2G .3569	2	MILAZZO, RAYMOND 1 GODWIN DR WYCKOFF, NJ 1 GODWIN DR	07481	387700 207200 594900	1205267	1205267 00 1205267	290014 290014 580028	309943 315296 625239	301300 301300 602600
260 11 000000	93X141 F1S2G .3010	2	LEWICKI, PAUL & JANET 244 GODWIN AVE WYCKOFF, N J 244 GODWIN AVE	07481 R15 17	381200 146300 527500	1068715	1068715 00 1068715	257157 257156 514313	274828 279574 554402	267200 267200 534400
260 12 000000	82X150 F1S2G .2824	2	IRIBARREN, RAUL & JULISSA 248 GODWIN AVE WYCKOFF, NJ 248 GODWIN AVE	07481	373700 150400 524100	1061827	1061827 00 1061827	255499 255499 510998	273056 277773 550829	265500 265500 531000
260 13 000000	80X156 F1S2G .2865	2	SCHOENDORF, ROBERT D & DIANE E 250 GODWIN AVE WYCKOFF, N J 250 GODWIN AVE	07481	373100 168000 541100	1096269	1096269 00 1096269	263787 263786 527573	281913 286783 568696	274100 274100 548200
260 14 000000	80X159 F1S2G .2920	2	ERVIN, KEVIN A 254 GODWIN AVE WYCKOFF, NJ 254 GODWIN AVE	07481 R15 17	373100 132600 505700	1024548	1024548 00 1024548	246529 246529 493058	263470 268020 531490	256100 256100 512200
260 15 000000	75X161 SCB2S2G .2772	4A	258 GODWIN, LP%GARTNER & ROMANO MGMT 260 GODWIN AVE STE 3 WYCKOFF, NJ 258 GODWIN AVE	07481	434800 183400 618200	1252473	1252473 00 1252473	301373 301372 602745	322082 327646 649728	313100 313100 626200
260 16.01	121X194 IRR B1.5S .0000	4A	260 GODWIN LP 260 GODWIN AVENUE WYCKOFF, NJ 260 GODWIN AVE	07481	1162300 832100 1994400	4040654	4040654 00 4040654	972270 972270 1944540	1039083 1057031 2096114	1010200 1010200 2020400

9804600

19864119

00

25000

19839119

9546989

10292130

9919800

Block No. Lot No. Qualification Account No.	Land Dimensions Building Description Additional Lots Acreage	Prop. Class	Owner's Name Address City State Property Location	Billing Code Zip Code	Land Improvement Exemption Net Total	2025 Property Tax Special Dist	2025 Total Tax Deduction Net Tax	Amt.Billed 2025 1st Q 2nd Q Total	2nd Half 2025 3rd Q 4th Q Total	Preliminary 2026 Tax 1st Q 2nd Q Total
260 19	5X203 .0233	1	ZEMAN, PAUL JR. & ROSE FRANKLIN AVENUE WYCKOFF, NJ FRANKLIN AVENUE	07481 R15 17	100 0 100	203	203 00 203	49 49 98	52 53 105	100 100 200
261 1 000000	95X160 F1S1G P .3489	2	LAZZARO, MICHELE 276 FRANKLIN AVE WYCKOFF, NJ 276 FRANKLIN AVE	07481	390000 148300 538300	1090596	1090596 00 1090596	262422 262421 524843	280454 285299 565753	272600 272600 545200
261 2 000000	90X158 F1S2G .3264	2	MCCARTHY, CHRISTINA P. & PATRICK T. 274 FRANKLIN AVENUE WYCKOFF, NJ 274 FRANKLIN AVE	07481 R15 17	383200 207100 590300	1195948	1195948 00 1195948	287772 287771 575543	307546 312859 620405	299000 299000 598000
261 3 000000	114X151 F1S2G .3952	2	BANDAZIAN JR, JACK A 270 FRANKLIN AVENUE WYCKOFF, NJ 270 FRANKLIN AVE	07481	405400 228400 633800	1284079	1284079 00 1284079	308978 308977 617955	330210 335914 666124	321000 321000 642000
261 4 000000	90X145 F1S1G .2996	2	VRANESICH (ETAL), DANIEL 262 FRANKLIN AVE WYCKOFF, NJ 262 FRANKLIN AVE	07481	380000 131700 511700	1036704	1036704 00 1036704	249454 249454 498908	266596 271200 537796	259200 259200 518400
261 5 000000	90X145 F1S1G .2996	2	MCCAULEY, JASON C & CAROLYN J 258 FRANKLIN AVE WYCKOFF, NJ 258 FRANKLIN AVE	07481	380000 156100 536100	1086139	1086139 00 1086139	261349 261349 522698	279308 284133 563441	271500 271500 543000
261 6 000000	90X145 F1S2G .2996	2	DE BRUIN, ROBERT & GREGORY 256 FRANKLIN AVENUE WYCKOFF, N J 256 FRANKLIN AVE	07481 R15 17	380000 143600 523600	1060814	1060814 00 1060814	255255 255255 510510	272796 277508 550304	265200 265200 530400
261 7 000000	86X143 F1S2G .2823	2	AUG, MARK & JENNIFER MACKAY-AUG 254 FRANKLIN AVENUE WYCKOFF, NJ 254 FRANKLIN AVE	07481 R15 17	374500 177600 552100	1118555	1118555 00 1118555	269149 269149 538298	287644 292613 580257	279600 279600 559200
261 8 000000	90X129 F1S2G .2665	2	TORABI, KHOSROW ETAL 250 FRANKLIN AVE WYCKOFF, NJ 250 FRANKLIN AVE	07481 R15 17	373500 191200 564700	1144082	1144082 00 1144082	275292 275291 550583	294209 299290 593499	286000 286000 572000
261 9 000000	108X147 1.5SF2G .3645	2	BROWNE, KEVIN & BARBARA 242 FRANKLIN AVENUE WYCKOFF, NJ 242 FRANKLIN AVE	07481	397500 170000 567500	1149755	1149755 00 1149755	276657 276656 553313	295668 300774 596442	287400 287400 574800
261 10 000000	93X138 F1S2G .2946	2	TASIK, MARK & SUSAN 35 COLONIAL DR WYCKOFF, NJ 35 COLONIAL DR	07481	421700 155500 577200	1169407	1169407 00 1169407	281385 281385 562770	300721 305916 606637	292400 292400 584800
261 11 000000	110X120 F1S2G .3030	2	AYERS, SAMUEL & RUTA 31 COLONIAL DR WYCKOFF, NJ 31 COLONIAL DR	07481	432800 248700 681500	1380719	1380719 00 1380719	332232 332231 664463	355062 361194 716256	345200 345200 690400
261 12 000000	89X138 F1S2G .2820	2	AMATO, MATTHEW R & SANDRA L 27 COLONIAL DR WYCKOFF, NJ 27 COLONIAL DR	07481 R15 17	417600 297400 715000	1448590	1448590 00 1448590	348563 348562 697125	372515 378950 751465	362100 362100 724200
261 13 000000	87X145 F1S1G .2896	2	HUDDLESTON, NANCY 19 COLONIAL DR WYCKOFF, NJ 19 COLONIAL DR	07481 R15 17	419000 224100 643100	1302921	1302921 00 1302921	313512 313511 627023	335055 340843 675898	325700 325700 651400

7635000

15468512

00

00

15468512

7444130

8024382

7734000

Block No. Lot No. Qualification Account No.	Land Dimensions Building Description Additional Lots Acreage	Prop. Class	Owner's Name Address City State Property Location	Billing Code Zip Code	Land Improvement Exemption Net Total	2025 Property Tax Special Dist	2025 Total Tax Deduction Net Tax	Amt.Billed 2025 1st Q 2nd Q Total	2nd Half 2025 3rd Q 4th Q Total	Preliminary 2026 Tax 1st Q 2nd Q Total
261 14 000000	86X145 2SF2G .2863	2	KUNDAKJI, TALINE & KANNING, MICHAEL 17 COLONIAL DR WYCKOFF, NJ 17 COLONIAL DR	07481	417900 519200 937100	1898565	1898565 00 1898565	456837 456836 913673	488229 496663 984892	474600 474600 949200
261 15 000000	86X145 F1S2G .2863	2	JACKSON, MATTHEW & WOLFF, ALICIA 15 COLONIAL DRIVE WYCKOFF, NJ 15 COLONIAL DR	07481	417900 237700 655600	1328246	1328246 00 1328246	319605 319605 639210	341568 347468 689036	332100 332100 664200
261 16 000000	86X145 2SF2G .2863	2	RUBENSTEIN, MELISSA D 11 COLONIAL DR WYCKOFF, NJ 11 COLONIAL DR	07481	417900 449200 867100	1756745	1756745 00 1756745	422712 422711 845423	451759 459563 911322	439200 439200 878400
261 17 000000	98X152 F1S1G .3420	2	JAFFE, ROSH & REBECCA 7 COLONIAL DR WYCKOFF, NJ 7 COLONIAL DR	07481 R15 17	432800 403800 836600	1694952	1694952 00 1694952	407843 407842 815685	435869 443398 879267	423700 423700 847400
261 18 000000	98X136 F1S1G .3060	2	VIGNA, JOSEPH & SALLY 1 COLONIAL DR WYCKOFF, NJ 1 COLONIAL DR	07481 R15 17	426900 206600 633500	1283471	1283471 00 1283471	308832 308831 617663	330054 335754 665808	320900 320900 641800
261 19 000000	90X138 F1S2G .2851	2	VERNIERI, JENNIFER S 30 GODWIN DRIVE WYCKOFF, NJ 30 GODWIN DR	07481	418600 179200 597800	1211143	1211143 00 1211143	291428 291427 582855	311454 316834 628288	302800 302800 605600
262 1 000000	102X164 F1S2G .3840	2	MANOUSSAKIS, DIMITRIOS & DIANA 2 COLONIAL DR WYCKOFF, NJ 2 COLONIAL DR	07481 R15 17	441300 272200 713500	1445551	1445551 00 1445551	347832 347831 695663	371734 378154 749888	361400 361400 722800
262 2 000000	79X173 IRR F1S1G .0000	2	RING, DAVID & MICHELE 10 COLONIAL DR WYCKOFF, NJ 10 COLONIAL DR	07481	421300 176000 597300	1210130	1210130 00 1210130	291184 291184 582368	311193 316569 627762	302500 302500 605000
262 3 000000	100X163 F1S2G .3742	2	SCHULZ, THEODORE (V) & ELIZABETH 16 COLONIAL DRIVE WYCKOFF, N.J. 16 COLONIAL DR	07481	439000 180700 619700	1255512 V1	1255512 -25000 1230512	295854 295854 591708	316614 322190 638804	307600 307600 615200
262 4 000000	100X149 2SF2G P .3421	2	O'BRIEN, JOHN & MARY 18 COLONIAL DR WYCKOFF, NJ 18 COLONIAL DR	07481	433000 471700 904700	1832922	1832922 00 1832922	441042 441041 882083	471349 479490 950839	458200 458200 916400
262 5 000000	97X137 F1S1G .3051	2	PORTER, JOSEPH P.O. BOX 617 TENAFLY, NJ 22 COLONIAL DR	07670 R15 17	425900 103500 529400	1072564	1072564 00 1072564	258083 258082 516165	275818 280581 556399	268100 268100 536200
262 6 000000	121X127 F1S2G .3528	2	O'SULLIVAN, PATRICK M & ELIZABETH A 24 COLONIAL DR WYCKOFF, N J 24 COLONIAL DR	07481	446000 195800 641800	1300287	1300287 00 1300287	312878 312877 625755	334378 340154 674532	325100 325100 650200
262 7 000000	110X129 F1S2G .3258	2	GARBACCIO, DONNA M & ASHLEY R 30 COLONIAL DR WYCKOFF, NJ 30 COLONIAL DR	07481 R15 17	435000 319100 754100	1527807	1527807 00 1527807	367624 367624 735248	392886 399673 792559	382000 382000 764000
262 8 000000	94X149 F1S2G .3215	2	BELTRAMI, YAN & CHO, MIN 34 COLONIAL DR WYCKOFF, NJ 34 COLONIAL DR	07481	405200 192700 597900	1211345	1211345 00 1211345	291477 291476 582953	311506 316886 628392	302800 302800 605600

9886100

20029240

00

25000

20004240

9626452

10377788

10002000

Block No. Lot No. Qualification Account No.	Land Dimensions Building Description Additional Lots Acreage	Prop. Class	Owner's Name Address City State Property Location	Billing Code Zip Code	Land Improvement Exemption Net Total	2025 Property Tax Special Dist	2025 Total Tax Deduction Net Tax	Amt.Billed 2025 1st Q 2nd Q Total	2nd Half 2025 3rd Q 4th Q Total	Preliminary 2026 Tax 1st Q 2nd Q Total
262 9 000000	89X150 F1S2G .3065	2	ELLERBROCK, ROBERT (DEC) & LINDA S 47 SHADYSIDE DR. WYCKOFF, NJ 47 SHADYSIDE DR	07481	422900 191800 614700	1245382	V1 1245382 -25000 1220382	293417 293416 586833	314009 319540 633549	305100 305100 610200
262 10 000000	80X150 F1S2G .2755	2	KEELER, JOHN M & CHRISTINE S 45 SHADYSIDE DR WYCKOFF, N J 45 SHADYSIDE DR	07481 R15 17	413000 184700 597700	1210940	1210940 00 1210940	291379 291379 582758	311402 316780 628182	302700 302700 605400
262 11 000000	91X132 SCB1S .2758	2	HUZIEN, NADIA 33 SHADYSIDE DR WYCKOFF, NJ 33 SHADYSIDE DR	07481	417800 350300 768100	1556171	1556171 00 1556171	374449 374449 748898	400180 407093 807273	389000 389000 778000
262 12 000000	100X128 2SF2BIG .2938	2	ANTINO, KEVIN B & MEREBETH W 29 SHADYSIDE DR WYCKOFF, NJ 29 SHADYSIDE DR	07481	425000 587000 1012000	2050312	2050312 00 2050312	493350 493350 986700	527252 536360 1063612	512600 512600 1025200
262 13 000000	99X131 F1S2G .2977	2	SMITH, KAITLIN & KANARICK, HARRISON 25 SHADYSIDE DR WYCKOFF, NJ 25 SHADYSIDE DR	07481	426000 172000 598000	1211548	1211548 00 1211548	291525 291525 583050	311558 316940 628498	302900 302900 605800
262 14 000000	90X140 F1.5S2G .2893	2	21 SHADYSIDE DR CO. 21 SHADYSIDE DR WYCKOFF, NJ 21 SHADYSIDE DR	07481 R15 17	420400 317900 738300	1495796	V1 1495796 -25000 1470796	353672 353671 707343	378404 385049 763453	367700 367700 735400
262 15 000000	90X150 F1S2G .3099	2	LA VACCA, STACY MARIE 19 SHADYSIDE DR WYCKOFF, NJ 19 SHADYSIDE DR	07481	424000 218400 642400	1301502	1301502 00 1301502	313170 313170 626340	334691 340471 675162	325400 325400 650800
262 16 000000	90X158 F1S2G .3264	2	BRENNAN, PHILLIP G & KIM M 15 SHADYSIDE DR WYCKOFF, NJ 15 SHADYSIDE DR	07481 R15 17	425800 248200 674000	1365524	1365524 00 1365524	328575 328575 657150	351154 357220 708374	341400 341400 682800
262 17 000000	93X167 F1S2G-P .3565	2	VELTEN, MARK T & SUSAN M 11 SHADYSIDE DR WYCKOFF, NJ 11 SHADYSIDE DR	07481	410400 353300 763700	1547256	1547256 00 1547256	372304 372304 744608	397888 404760 802648	386800 386800 773600
262 18 000000	127X152 F1S2G .4432	2	FALL, ALLAN S JR & JEANNE M 12 GODWIN DR WYCKOFF, NJ 12 GODWIN DR	07481 R15 17	464700 251000 715700	1450008	1450008 00 1450008	348904 348904 697808	372880 379320 752200	362500 362500 725000
262 19 000000	112X138 F1S2G .3548	2	YAMANOI, MIKI & TIKTIN, ARIEL 16 GODWIN DR WYCKOFF, NJ 16 GODWIN DR	07481	441500 200000 641500	1299679	1299679 00 1299679	312732 312731 625463	334222 339994 674216	324900 324900 649800
263 1 000000	102X150 F1S1G .3512	2	PEDROZA, ABILIO & SARA 2 GODWIN DR WYCKOFF, NJ 2 GODWIN DR	07481	393500 328900 722400	1463582	1463582 00 1463582	352170 352170 704340	376371 382871 759242	365900 365900 731800
263 2.01	157X166 F1S2G .5983	2	MUKAIDA, DONALD & MARAID 8 GODWIN DR WYCKOFF, NJ 8 GODWIN DR	07481 R15 17	505600 358500 864100	1750667	1750667 00 1750667	421249 421249 842498	450196 457973 908169	437700 437700 875400
263 4 000000	123X154 F1S2G .4348	2	MUSE, KYLE & ERIKA 477 FDR DR #1104 NEW YORK, NY 6 SHADYSIDE DR	10002	460300 289400 749700	1518892	1518892 00 1518892	365479 365479 730958	390594 397340 787934	379700 379700 759400

Block No. Lot No. Qualification Account No.	Land Dimensions Building Description Additional Lots Acreage	Prop. Class	Owner's Name Address City State Property Location	Billing Code Zip Code	Land Improvement Exemption Net Total	2025 Property Tax Special Dist	2025 Total Tax Deduction Net Tax	Amt.Billed 2025 1st Q 2nd Q Total	2nd Half 2025 3rd Q 4th Q Total	Preliminary 2026 Tax 1st Q 2nd Q Total
263 5 000000	135X140 1.5S2G .4339	2	KWOKEL, GREGORY & LONERGAN, REBECCA 10 SHADYSIDE DR WYCKOFF, NJ 10 SHADYSIDE DR	07481	468100 236200 704300	1426912	1426912 00	343347 343346	366940 373279	356700 356700
263 6 000000	90X140 CB1S1G .2893	2	KATHAN, STEPHEN C. & JULIA H. 12 SHADYSIDE DR WYCKOFF, NJ 12 SHADYSIDE DR	07481 R15 17	420400 196500 616900	1249839	1249839 00	300739 300739	321405 326956	312500 312500
263 7 000000	90X140 2SF B BIG .2893	2	DRESSLER, PHILLIP S & SUZANNE S 18 SHADYSIDE DR WYCKOFF, NJ 18 SHADYSIDE DR	07481 R15 17	420400 587000 1007400	2040992	2040992 00	491108 491107	524856 533921	510200 510200
263 8 000000	90X140 2SF2G .2893	2	GLYNN (ETAL), JUDITH 22 SHADYSIDE DR WYCKOFF, NJ 22 SHADYSIDE DR	07481	420400 654600 1075000	2177950	2177950 00	524063 524062	560075 569750	544500 544500
263 9 000000	86X140 2SF2G .2764	2	PARISI, FRANCIS & AMANDA 26 SHADYSIDE DR WYCKOFF, NJ 26 SHADYSIDE DR	07481	416200 514200 930400	1884990	1884990 00	453570 453570	484739 493111	471200 471200
263 10 000000	86X140 2SF2AG .2764	2	KRANZ, MICHAEL & LEVIN, ALISON 28 SHADYSIDE DR WYCKOFF, NJ 28 SHADYSIDE DR	07481 R15 17	416200 739600 1155800	2341651	2341651 00	563453 563452	602172 612574	585400 585400
263 11.01	171X140 F2S1G .5496	2	KARATY, THOMAS J & JANE 32 SHADYSIDE DRIVE WYCKOFF, NEW JERSEY 32 SHADYSIDE DR	07481 R15 17	506300 220100 726400	1471686	1471686 00	354120 354120	378455 384991	367900 367900
263 13 000000	85X138 F1S1G .2693	2	SIMPSON (ETAL), MARK C & 38 SHADYSIDE DR WYCKOFF, NJ 38 SHADYSIDE DR	07481 R15 17	413400 148000 561400	1137396	1137396 00	273683 273682	292490 297541	284300 284300
263 14 000000	167X133 F1S2G .5099	2	STEINEMANN, LISA HUE&JAMES GRAY 40 SHADYSIDE DR WYCKOFF, NJ 40 SHADYSIDE DR	07481 R15 17	495300 169900 665200	1347695	1347695 00	324285 324285	346569 352556	336900 336900
263 15 000000	153X137 F1S2G .4812	2	SMILEY, STEPHEN & DEVRA SUE 42 SHADYSIDE DR WYCKOFF, N J 42 SHADYSIDE DR	07481	484100 306500 790600	1601756	1601756 00	385418 385417	411903 419018	400400 400400
263 16 000000	85X144 F1S1G .2810	2	SCHIANO (TRSTE), BARRY&KAY CERRINA 46 SHADYSIDE DR WYCKOFF, NJ 46 SHADYSIDE DR	07481	415100 200000 615100	1246193 W1	1246193 -25000	293612 293611	314217 319753	305300 305300
263 17 000000	80X150 F1S1G .2755	2	DOUGHERTY, MARK P & CHRISTINE A 50 SHADYSIDE DR WYCKOFF, NJ 50 SHADYSIDE DR	07481 R15 17	413000 251800 664800	1346885	1346885 00	324090 324090	346361 352344	336700 336700
263 18 000000	84X148 F1S1G .2854	2	KENNY, PATRICK R & DANIELLE 52 SHADY SIDE DRIVE WYCKOFF, NJ 52 SHADYSIDE DR	07481 R15 17	415700 198000 613700	1243356	1243356 00	299179 299179	319738 325260	310800 310800
263 19 000000	45X146 IRR F1S1G .0000	2	ZISA, CHARLES R. & JOYCE E. 62 SHADYSIDE DR WYCKOFF, N.J. 62 SHADYSIDE DR	07481	408900 162700 571600	1158062	1158062 00	278655 278655	297804 302948	289500 289500

10698600

21675363

00

25000

21650363

10418637

11231726

10824600

Block No. Lot No. Qualification Account No.	Land Dimensions Building Description Additional Lots Acreage	Prop. Class	Owner's Name Address City State Property Location	Billing Code Zip Code	Land Improvement Exemption Net Total	2025 Property Tax Special Dist	2025 Total Tax Deduction Net Tax	Amt.Billed 2025 1st Q 2nd Q Total	2nd Half 2025 3rd Q 4th Q Total	Preliminary 2026 Tax 1st Q 2nd Q Total
263 20 000000	105X114 F2S1G .2748	2	DAVIS, BRYAN & ANDREA ULLRICH 64 SHADYSIDE DR WYCKOFF, NJ 64 SHADYSIDE DR	07481 R15 17	381300 184400 565700	1146108	1146108 00 1146108	275779 275779 551558	294730 299820 594550	286500 286500 573000
263 21	58X148 2SF1G .1971	2	SULO, SOKOL & ELEZI, ELEZJONA 234 FRANKLIN AVE WYCKOFF, NJ 234 FRANKLIN AVE	07481	290700 459200 749900	1519297	1519297 00 1519297	365577 365576 731153	390698 397446 788144	379800 379800 759600
263 22 000000	51X184 F1S1G .2154	2	WISHMAN, JOSHUA L & ELIZABETH N 230 FRANKLIN AVE WYCKOFF, NJ 230 FRANKLIN AVE	07481	308100 122900 431000	873206	873206 00 873206	210113 210112 420225	224551 228430 452981	218300 218300 436600
263 23 000000	70X256 F1S1G .4114	2	HARRIS, DENISE 226 FRANKLIN AVE WYCKOFF, N J 226 FRANKLIN AVE	07481	371300 116800 488100	988891	988891 00 988891	237949 237949 475898	254300 258693 512993	247200 247200 494400
263 24 000000	75X338 F1S1G .5820	2	CURCIONE, TRUDI 224 FRANKLIN AVENUE WYCKOFF, NJ 224 FRANKLIN AVE	07481	378200 170400 548600	1111464	1111464 00 1111464	267443 267442 534885	285821 290758 576579	277900 277900 555800
263 25 000000	70X417 F1S1G .6701	2	CASTELONIA, SUZANNE ETAL 222 FRANKLIN AVE WYCKOFF, NJ 222 FRANKLIN AVE	07481	375000 52200 427200	865507	865507 00 865507	208260 208260 416520	222571 226416 448987	216400 216400 432800
263 26 000000	75X497 SCB1S2G .8557	2	ISOAI, TOSHINORI & REMI SATO 220 FRANKLIN AVENUE WYCKOFF, NJ 220 FRANKLIN AVE	07481 R15 17	382300 184100 566400	1147526	1147526 00 1147526	276120 276120 552240	295095 300191 595286	286900 286900 573800
263 27 000000	72X577 F2S .9537	2	MCINTIRE, GORDON & SUSAN 216 FRANKLIN AVE WYCKOFF, NJ 216 FRANKLIN AVE	07481	381300 204700 586000	1187236	1187236 00 1187236	285675 285675 571350	305306 310580 615886	296800 296800 593600
263 28 000000	94X240 1.5SF2G .5179	2	SPANO, NANCY A 212 FRANKLIN AVE WYCKOFF, NJ 212 FRANKLIN AVE	07481	395700 164500 560200	1134965	1134965 00 1134965	273098 273097 546195	291864 296906 588770	283700 283700 567400
263 29	90X275 F1S2G .5682	2	HOFFMAN, ERIC & MEAGHANN E 210 FRANKLIN AVE WYCKOFF, NJ 210 FRANKLIN AVE	07481	393800 95100 488900	990511	990511 00 990511	238339 238339 476678	254717 259116 513833	247600 247600 495200
263 30 000000	82X275 2SF3G .5177	2	ROTOI, TANIA 206 FRANKLIN AVE WYCKOFF, NJ 206 FRANKLIN AVE	07481	384800 865100 1249900	2532297	2532297 00 2532297	609327 609326 1218653	651198 662446 1313644	633100 633100 1266200
263 31 000000	90X274 2SFBG .5661	2	GUPTA, RAKSHA 202 FRANKLIN AVENUE WYCKOFF, NJ 202 FRANKLIN AVE	07481	393800 478500 872300	1767280	1767280 00 1767280	425247 425246 850493	454468 462319 916787	441800 441800 883600
263 32 000000	74X225 F1S2G-P .3822	2	KIM, DONG JIN & MYUNG JA 200 FRANKLIN AVE WYCKOFF, NJ 200 FRANKLIN AVE	07481	332200 169600 501800	1016647	1016647 00 1016647	244628 244627 489255	261438 265954 527392	254200 254200 508400
263 33 000000	74X224 F1S1G .3805	2	LATANYSZYN, DARIUSZ & ANNA 196 FRANKLIN AVENUE WYCKOFF, NJ 196 FRANKLIN AVE	07481 R15 17	332200 147800 480000	972480	972480 00 972480	234000 234000 468000	250080 254400 504480	243100 243100 486200

8516000

17253415

00

00

17253415

8303103

8950312

8626600

Block No. Lot No. Qualification Account No.	Land Dimensions Building Description Additional Lots Acreage	Prop. Class	Owner's Name Address City State Property Location	Billing Code Zip Code	Land Improvement Exemption Net Total	2025 Property Tax Special Dist	2025 Total Tax Deduction Net Tax	Amt.Billed 2025 1st Q 2nd Q Total	2nd Half 2025 3rd Q 4th Q Total	Preliminary 2026 Tax 1st Q 2nd Q Total
263 34 000000	100X153 F1S2G .3512	2	SBROCCO, WILLIAM & JUDITH 192 FRANKLIN AVE WYCKOFF, NJ 192 FRANKLIN AVE	07481 R15 17	348000 114300 462300	936620	936620 00 936620	225372 225371 450743	240858 245019 485877	234200 234200 468400
263 35 000000	62X153 F2S1G .2178	2	FALLOTICO III, JOHN & TARA 201 CRESCENT AVENUE WYCKOFF, NJ 201 CRESCENT AVE	07481 R15 17	314600 116400 431000	873206	873206 00 873206	210113 210112 420225	224551 228430 452981	218300 218300 436600
263 36 000000	62X153 F1S1G .2178	2	O'CONNELL, DEBORAH & UELLEN, CHRISTOPHER 199 CRESCENT AVE WYCKOFF, NJ 199 CRESCENT AVE	07481 R15 17	314600 190800 505400	1023940	1023940 00 1023940	246383 246382 492765	263314 267861 531175	256000 256000 512000
263 37 000000	100X303 F1S2G .6956	2	YESILYURT, ISKENDER & ANA 197 CRESCENT AVENUE WYCKOFF, NJ 197 CRESCENT AVE	07481 R15 17	406800 161300 568100	1150971	1150971 00 1150971	276949 276949 553898	295980 301093 597073	287700 287700 575400
263 38 000000	152X157 F1S2G .5478	2	BRZYZEK, MARIUSZ & PATRYCIA 187 CRESCENT AVE WYCKOFF, NJ 187 CRESCENT AVE	07481	445700 204200 649900	1316697	1316697 00 1316697	316827 316826 633653	338598 344446 683044	329200 329200 658400
263 39 000000	70X145 F1S2G .2330	2	ZELKIN, LEONID & LUDMILA 9 SHERWOOD LN WYCKOFF, NJ 9 SHERWOOD LA	07481 R15 17	360500 331500 692000	1401992	1401992 00 1401992	337350 337350 674700	360532 366760 727292	350500 350500 701000
263 40 000000	52X185 IRR 2SF2G .0000	2	VESKOV, ZVONKO & ZLATANA 15 SHERWOOD LN WYCKOFF, NJ 15 SHERWOOD LA	07481 R15 17	422600 976700 1399300	2834982	2834982 00 2834982	682159 682159 1364318	729035 741629 1470664	708700 708700 1417400
263 41 000000	209X167 F2S2G .8013	2	READ, JOSEPH A & MARY A 21 SHERWOOD LA WYCKOFF, N.J. 21 SHERWOOD LA	07481 R15 17	565400 374400 939800	1904035	1904035 00 1904035	458153 458152 916305	489636 498094 987730	476000 476000 952000
263 42 000000	198X186 2SFB3G .8455	2	JALALI-ARKI, MASOUD & JO-ANN 20 SHERWOOD LN WYCKOFF, NJ 20 SHERWOOD LA	07481	560600 589400 1150000	2329900	2329900 00 2329900	560625 560625 1121250	599150 609500 1208650	582500 582500 1165000
263 43 000000	75X192 2SFB1G .3306	2	STAFINSKI, ADAM & VALYNETS HENADZI A 16 SHERWOOD LN WYCKOFF, NJ 16 SHERWOOD LA	07481	415000 668000 1083000	2194158	2194158 00 2194158	527963 527962 1055925	564243 573990 1138233	548500 548500 1097000
263 44 000000	50X195 F1S2G .2238	2	GOREN, MURAT BERKYAR & ESRA 12 SHERWOOD LA WYCKOFF, N.J. 12 SHERWOOD LA	07481	347000 394400 741400	1502076	1502076 00 1502076	361433 361432 722865	386270 392941 779211	375500 375500 751000
263 45 000000	55X197 IRR 2SF1G .0000	2	185 JACKSON LLC 16 SHERWOOD LANE WYCKOFF, NJ 8 SHERWOOD LA	07481 R15 17	371500 796500 1168000	2366368	2366368 00 2366368	569400 569400 1138800	608528 619040 1227568	591600 591600 1183200
263 46 000000	146X163 2SF3G .5463	2	ANDREADES, LYNNE 2 SHERWOOD LN WYCKOFF, NJ 2 SHERWOOD LANE	07481	442300 1079300 1521600	3082762	3082762 00 3082762	741780 741780 1483560	792754 806448 1599202	770700 770700 1541400
263 47 000000	58X183 F1S2G .2437	2	COX, SHERRILL E. 177 CRESCENT AVENUE WYCKOFF, NJ 177 CRESCENT AVE	07481 R15 17	314800 74200 389000	788114	788114 00 788114	189638 189637 379275	202669 206170 408839	197000 197000 394000

11700800

23705821

00

00

23705821

11408282

12297539

11852800

Block No. Lot No. Qualification Account No.	Land Dimensions Building Description Additional Lots Acreage	Prop. Class	Owner's Name Address City State Property Location	Billing Code Zip Code	Land Improvement Exemption Net Total	2025 Property Tax Special Dist	2025 Total Tax Deduction Net Tax	Amt.Billed 2025 1st Q 2nd Q Total	2nd Half 2025 3rd Q 4th Q Total	Preliminary 2026 Tax 1st Q 2nd Q Total
263 48 000000	100X175 F1S2G .4017	2	ROMAN (ETAL), ROBERT J 39 HARDING RD WYCKOFF, NJ 39 HARDING RD	07481	419900 165900 585800	1186831	1186831 00 1186831	285578 285577 571155	305202 310474 615676	296700 296700 593400
263 49 000000	175X100 F1S2G .4017	2	MACCHIARELLI, JAMES (V) & KATHLEEN M 43 HARDING RD WYCKOFF, N J 43 HARDING RD	07481	458400 255100 713500	1445551	V1 1445551 -25000 1420551	341582 341581 683163	365484 371904 737388	355100 355100 710200
263 50 000000	208X77 F1S1G .3677	2	FAZIO, RYAN & ELIZABETH 53 HARDING ROAD WYCKOFF, NJ 53 HARDING RD	07481	462900 193700 656600	1330272	1330272 00 1330272	320093 320092 640185	342089 347998 690087	332600 332600 665200
263 51 000000	94X426 F2S2G .9193	2	FAIRBAIRN, DONALD R(V)&PHYLLIS(DEC) 57 HARDING RD WYCKOFF, N J 57 HARDING RD	07481	448100 224400 672500	1362485	V1 1362485 -25000 1337485	321594 321594 643188	344123 350174 694297	334400 334400 668800
263 52 000000	81X145 F1S2G .2696	2	FREELING, CHARLES ARTHUR(V)&MARY ANN 61 HARDING RD WYCKOFF, N.J. 61 HARDING RD	07481	412500 158300 570800	1156441	V1 1156441 -25000 1131441	272015 272015 544030	291137 296274 587411	282900 282900 565800
263 53 000000	81X145 F1S2G .2696	2	ELDRED, WARD & JENNIFER 65 HARDING RD WYCKOFF, NJ 65 HARDING RD	07481	412500 190500 603000	1221678	1221678 00 1221678	293963 293962 587925	314163 319590 633753	305400 305400 610800
263 54 000000	81X145 FISIG - P .2696	2	AUGUSTO, CARL W (V) & MARIE J 67 HARDING RD WYCKOFF, N J 67 HARDING RD	07481 R15 17	412500 139000 551500	1117339	V1 1117339 -25000 1092339	262607 262606 525213	281082 286044 567126	273100 273100 546200
263 55 000000	81X145 F1S2G .2696	2	MITCHELL, MICHAEL & LINDSAY 71 HARDING RD WYCKOFF, NJ 71 HARDING RD	07481 R15 17	412500 416700 829200	1679959	1679959 00 1679959	404235 404235 808470	432013 439476 871489	420000 420000 840000
263 56 000000	81X145 2SF1G .2696	2	MURRAY, PATRICK DANIEL ETAL 73 HARDING ROAD WYCKOFF, NJ 73 HARDING RD	07481	412500 411400 823900	1669221	1669221 00 1669221	401652 401651 803303	429252 436666 865918	417300 417300 834600
263 57 000000	81X145 F1S1G .2696	2	SCHOFIELD, ERIC T & MARI 77 HARDING RD WYCKOFF, N.J. 77 HARDING RD	07481 R15 17	412500 134300 546800	1107817	1107817 00 1107817	266565 266565 533130	284883 289804 574687	277000 277000 554000
263 58 000000	81X145 1.5S1G .2696	2	CHABOT, FRANK & NILDA RICASIO 81 HARDING RD WYCKOFF, NJ 81 HARDING RD	07481 R15 17	412500 261800 674300	1366132	1366132 00 1366132	328722 328721 657443	351310 357379 708689	341500 341500 683000
263 59 000000	81X145 F1S1G .2696	2	JOHNSON, ROBERT & HELEN 83 HARDING RD WYCKOFF, N J 83 HARDING RD	07481	412500 176300 588800	1192909	1192909 00 1192909	287040 287040 574080	306765 312064 618829	298200 298200 596400
263 60 000000	81X145 2SF-G .2696	2	WASSERMAN, KERRY & MARISSA 87 HARDING RD WYCKOFF, NJ 87 HARDING RD	07481	412500 409800 822300	1665980	1665980 00 1665980	400872 400871 801743	428418 435819 864237	416500 416500 833000
263 61 000000	81X145 F1.5S .2696	2	ISMAILI, MOHAMMAD ALI & ZAHRA H 91 HARDING RD WYCKOFF, N.J. 91 HARDING RD	07481 R15 17	412500 156600 569100	1152997	1152997 00 1152997	277437 277436 554873	296501 301623 598124	288200 288200 576400

9208100

18655612

00

100000

18555612

8927901

9627711

9277800

Block No. Lot No. Qualification Account No.	Land Dimensions Building Description Additional Lots Acreage	Prop. Class	Owner's Name Address City State Property Location	Billing Code Zip Code	Land Improvement Exemption Net Total	2025 Property Tax Special Dist	2025 Total Tax Deduction Net Tax	Amt.Billed 2025 1st Q 2nd Q Total	2nd Half 2025 3rd Q 4th Q Total	Preliminary 2026 Tax 1st Q 2nd Q Total
263 62 000000	81X145 F1S1G-P .2696	2	RAHBAR, FARIBA & KAZEMI-ZANJANI, MAYS 93 HARDING RD WYCKOFF, NJ 93 HARDING RD	07481 R15 17	412500 302600 715100	1448793	1448793 00 1448793	348612 348611 697223	372567 379003 751570	362200 362200 724400
263 63 000000	81X145 F1S1G .2696	2	KIM, CHRISTIAN TAE JIN & CECILIA B 97 HARDING RD WYCKOFF, NJ 97 HARDING RD	07481	412500 214100 626600	1269492	1269492 00 1269492	305468 305467 610935	326459 332098 658557	317400 317400 634800
263 64 000000	81X145 F1S1G .2696	2	DELEU, EDWARD W & MAGDALENA 99 HARDING RD WYCKOFF, NJ 99 HARDING RD	07481 R15 17	412500 153600 566100	1146919	1146919 00 1146919	275974 275974 551948	294938 300033 594971	286700 286700 573400
263 65 000000	81X145 F2SBI .2696	2	ZAOLINO, MATTHEW A & GINA 103 HARDING ROAD WYCKOFF, NJ 103 HARDING RD	07481	412500 490100 902600	1828668	1828668 00 1828668	440018 440017 880035	470255 478378 948633	457200 457200 914400
263 66 000000	81X145 2SF2G .2696	2	KHOROZIAN, RAFFI & JULIANO, ANNA 107 HARDING RD WYCKOFF, NJ 107 HARDING RD	07481	412500 326700 739200	1497619	1497619 00 1497619	360360 360360 720720	385123 391776 776899	374400 374400 748800
263 67 000000	81X145 F1S1G .2696	2	THOMAS, JEFFEY & PRZYBILLA, LINDSEY 109 HARDING RD WYCKOFF, NJ 109 HARDING RD	07481	412500 157900 570400	1155630	1155630 00 1155630	278070 278070 556140	297179 302311 599490	288900 288900 577800
263 68 000000	81X145 F1S1G .2696	2	TULIEBITZ, SUZANNE 111 HARDING ROAD WYCKOFF, NJ 111 HARDING RD	07481 R15 17	412500 120100 532600	1079048	1079048 00 1079048	259643 259642 519285	277485 282278 559763	269800 269800 539600
263 69 000000	102X150 F1S .3512	2	MURRAY, RICHARD H 230 GODWIN AVE WYCKOFF, NJ 230 GODWIN AVE	07481	393500 224300 617800	1251663	1251663 00 1251663	301178 301177 602355	321874 327434 649308	312900 312900 625800
263 70 000000	87X150 F1S2G .2996	2	DUCH, GEORGE (ETAL) 234 GODWIN AVE WYCKOFF, NJ 234 GODWIN AVE	07481	357600 198700 556300	1127064	1127064 00 1127064	271197 271196 542393	289832 294839 584671	281800 281800 563600
264 1 000000	100X100 F1S1G .2296	2	O'CONNOR, PATRICK & LENORA 120 WOOD ST WYCKOFF, NJ 120 WOOD ST	07481	350000 189500 539500	1093027	1093027 00 1093027	263007 263006 526013	281080 285934 567014	273300 273300 546600
264 2 000000	95X178 F1S1G .3882	2	BLUM, STEVEN D, & CHERYL A 56 HARDING RD WYCKOFF, N J 56 HARDING RD	07481 R15 17	436200 255300 691500	1400979	1400979 00 1400979	337107 337106 674213	360272 366494 726766	350200 350200 700400
264 3 000000	113X147 F2S2G P .3813	2	LAU, WINSTON WAI-YUEN & ELIZABETH B 52 HARDING RD WYCKOFF, N J 52 HARDING RD	07481	447000 256100 703100	1424481	1424481 00 1424481	342762 342761 685523	366315 372643 738958	356100 356100 712200
264 4 000000	138X112 F2S2G .3548	2	ROBAYO, ALEJANDRO & DONNA 48 HARDING RD WYCKOFF, NJ 48 HARDING RD	07481	454700 342200 796900	1614519	1614519 00 1614519	388489 388489 776978	415185 422356 837541	403600 403600 807200
264 5 000000	135X114 F1S1G .3533	2	ICELAND, LINDA 42 HARDING RD. WYCKOFF, NJ 42 HARDING RD	07481	451900 156100 608000	1231808	1231808 00 1231808	296400 296400 592800	316768 322240 639008	308000 308000 616000

9165700

18569710

00

00

18569710

8936561

9633149

9285000

Block No. Lot No. Qualification Account No.	Land Dimensions Building Description Additional Lots Acreage	Prop. Class	Owner's Name Address City State Property Location	Billing Code Zip Code	Land Improvement Exemption Net Total	2025 Property Tax Special Dist	2025 Total Tax Deduction Net Tax	Amt.Billed 2025 1st Q 2nd Q Total	2nd Half 2025 3rd Q 4th Q Total	Preliminary 2026 Tax 1st Q 2nd Q Total
264 6 000000	121X127 F1S2G .3528	2	O'HANLON, TIMOTHY (V) & ALICE 169 CRESCENT AVE WYCKOFF, NJ 169 CRESCENT AVE	07481 R15 17	401400 157900 559300	1133142	V1 1133142 -25000 1108142	266409 266409 532818	285145 290179 575324	277000 277000 554000
264 7.01 000000	134X158 F2S2G .4860	2	163 CRESCENT LLC C/O SEDARAT P.O. BOX 39 WYCKOFF, NJ 163 CRESCENT AVE	07481	427600 199800 627400	1271112	1271112 00 1271112	305858 305857 611715	326876 332521 659397	317800 317800 635600
264 7.02 000000	134X115 .3538	2	SGAMBATI, ROBERT J & EILEEN M 193 SCHLENZ CT WYCKOFF, N J 193 SCHLENZ CT	07481	408300 175100 583400	1181968	1181968 00 1181968	284408 284407 568815	303952 309201 613153	295500 295500 591000
264 8 000000	138X193 F1S2G .6114	2	QUINN, MELISSA 157 CRESCENT AVE WYCKOFF, NJ 157 CRESCENT AVE	07481	339500 142100 481600	975722	975722 00 975722	234780 234780 469560	250914 255248 506162	243900 243900 487800
264 9 000000	91X294 F1S1G .6142	2	BROMFIELD, SUSANNE 149 CRESCENT AVENUE WYCKOFF, NJ 149 CRESCENT AVE	07481	394900 137300 532200	1078237	1078237 00 1078237	259448 259447 518895	277276 282066 559342	269600 269600 539200
264 10.01 000000	125X183 F2S2G-P .5251	2	ZERN, GARY C & KATHLEEN CURCIO 145 CRESCENT AVE WYCKOFF, NJ 145 CRESCENT AVE	07481 R15 17	425300 556300 981600	1988722	1988722 00 1988722	478530 478530 957060	511414 520248 1031662	497200 497200 994400
264 11 000000	100X100 2SF2DG .2296	2	POWERS (ETAL), ERIC C 90 WOOD STREET WYCKOFF, NJ 90 WOOD ST	07481 R15 17	315000 507700 822700	1666790	1666790 00 1666790	401067 401066 802133	428627 436030 864657	416700 416700 833400
264 12 000000	77X100 2SF1G .1768	2	GUTTZEIT, CHRISTOPHER & LIANNA 94 WOOD ST WYCKOFF, NJ 94 WOOD ST	07481	329300 260100 589400	1194124	1194124 00 1194124	287333 287332 574665	307078 312381 619459	298500 298500 597000
264 13 000000	77X100 F1S2G .1768	2	HACKFORD, LORI 98 WOOD ST WYCKOFF, NJ 98 WOOD ST	07481	329300 113300 442600	896708	896708 00 896708	215768 215767 431535	230595 234578 465173	224200 224200 448400
264 14 000000	95X100 2FS1G .2181	2	O'KEEFE, KAREN A 100 WOOD ST WYCKOFF, NJ 100 WOOD ST	07481 R15 17	345500 182300 527800	1069323	1069323 00 1069323	257303 257302 514605	274984 279734 554718	267300 267300 534600
264 15.01 000000	125X151 2SF2G .4333	2	SCHWARZ, JASON & CASSIE 186 SCHLENZ CT WYCKOFF, NJ 186 SCHLENZ CT	07481	462500 424800 887300	1797670	1797670 00 1797670	432559 432559 865118	462283 470269 932552	449400 449400 898800
264 16 000000	118X121 IRR F1S1G-P .0000	2	ZISA, DAVID & KELLY 189 SCHLENZ CT WYCKOFF, N J 189 SCHLENZ CT	07481	486600 514300 1000900	2027823	2027823 00 2027823	487939 487939 975878	521469 530476 1051945	507000 507000 1014000
264 17 000000	95X100 F1S2G .2181	2	CAYS, JOHN M & ANGELA R 108 WOOD ST WYCKOFF, NJ 108 WOOD ST	07481	345500 128000 473500	959311	959311 00 959311	230832 230831 461663	246694 250954 497648	239800 239800 479600
264 18 000000	78X100 F1S2G .1791	2	FARGHALY, DIANA ETAL 110 WOOD ST WYCKOFF, NJ 110 WOOD ST	07481 R15 17	330200 173100 503300	1019686	1019686 00 1019686	245359 245359 490718	262219 266749 528968	254900 254900 509800

9013000

18260338

00

25000

18235338

8775178

9460160

9117600

Block No. Lot No. Qualification Account No.	Land Dimensions Building Description Additional Lots Acreage	Prop. Class	Owner's Name Address City State Property Location	Billing Code Zip Code	Land Improvement Exemption Net Total	2025 Property Tax Special Dist	2025 Total Tax Deduction Net Tax	Amt.Billed 2025 1st Q 2nd Q Total	2nd Half 2025 3rd Q 4th Q Total	Preliminary 2026 Tax 1st Q 2nd Q Total
264 19 000000	78X100 2SF2G .1791	2	LEE, KENFAIS & WAISHUEN 112 WOOD ST WYCKOFF, NJ 112 WOOD ST	07481	330200 269100 599300	1214182	1214182 00 1214182	292159 292159 584318	312235 317629 629864	303500 303500 607000
264 20 000000	78X100 2SFAG .1791	2	ERTEN, ALI 116 WOOD STREET WYCKOFF, NJ 116 WOOD ST	07481 R15 17	330200 371400 701600	1421442	1421442 00 1421442	342030 342030 684060	365534 371848 737382	355400 355400 710800
265 1.01	125X280 F2S1G .8035	2	MOHAMED, SEYED P & UMMU Z 100 CRESCENT AVE WYCKOFF, NJ 100 CRESCENT AVE	07481 R25 21	326200 402100 728300	1475536	1475536 00 1475536	355047 355046 710093	379444 385999 765443	368900 368900 737800
265 2 000000	140X280 F2S2G-P .8999	2	FEIG, SCOTT & JENNIFER H 110 CRESCENT AVE WYCKOFF, NJ 110 CRESCENT AVE	07481	360900 342500 703400	1425088	1425088 00 1425088	342908 342907 685815	366472 372801 739273	356300 356300 712600
265 3.01	125X238 F2SS2G .6830	2	FILAN, THOMAS & MARIAN PO BOX 460 WYCKOFF, NJ 65 VAN SCHAIAK LA	07481 RA25 21	358600 377000 735600	1490326	1490326 00 1490326	358605 358605 717210	383248 389868 773116	372600 372600 745200
265 4 000000	125X244 F1S3G .7002	2	ROSCIO, RICHARD & JACQUELINE L 50 CHALMERS AVE NORTH Haledon, NJ 59 VAN SCHAIAK LA	07508	358600 215100 573700	1162316	1162316 00 1162316	279679 279679 559358	298898 304060 602958	290600 290600 581200
265 5 000000	116X141 F1S1G .3755	2	FITZGERALD, PETER & MELISSA 68 RODGER COURT WYCKOFF, NJ 68 RODGER CT	07481 R15 21	353700 165400 519100	1051697	1051697 00 1051697	253062 253061 506123	270451 275123 545574	262900 262900 525800
265 6 000000	100X234 CB1S2G .5372	2	DOROCHER, GARY 55 VAN SCHAIAK LANE WYCKOFF, NJ 55 VAN SCHAIAK LA	07481	350000 173900 523900	1061421	1061421 00 1061421	255402 255401 510803	272952 277666 550618	265400 265400 530800
265 7 000000	105X146 F1S1G .3519	2	MARTINEZ, FRANCESCA & IDALBERTO 64 RODGER CT WYCKOFF, NJ 64 RODGER CT	07481	383400 137700 521100	1055749	1055749 00 1055749	254037 254036 508073	271493 276183 547676	263900 263900 527800
265 8 000000	100X217 F1S1G .4982	2	GRENLEY, ALAN P (V) 51 VAN SCHAIAK LA WYCKOFF, N J 51 VAN SCHAIAK LA	07481 RA25 21	350000 101600 451600	914942 v1	914942 -25000 889942	213905 213905 427810	229034 233098 462132	222500 222500 445000
265 9 000000	100X177 F1S2G .4063	2	HANNA, MOHAB & CLAIRE 60 RODGER COURT WYCKOFF, NJ 60 RODGER CT	07481 R15 21	387000 248200 635200	1286915	1286915 00 1286915	309660 309660 619320	330939 336656 667595	321700 321700 643400
265 10 000000	100X193 F1S .4431	2	GRILLO, ROBERT & TERESA 49 VAN SCHAIAK LANE WYCKOFF, NJ 49 VAN SCHAIAK LA	07481 RA25 21	348000 244000 592000	1199392	1199392 00 1199392	288600 288600 577200	308432 313760 622192	299800 299800 599600
265 11 000000	100X207 F1S1G .4752	2	PARK, BRIAN & CHOI, ELAINE 56 RODGER COURT WYCKOFF, NJ 56 RODGER CT	07481 R15 21	392000 172400 564400	1143474	1143474 00 1143474	275145 275145 550290	294053 299131 593184	285900 285900 571800
265 12 000000	100X185 F1S2G .4247	2	VAN DER HORN, C&D (LAPINSKI, J. (L.E) 45 VAN SCHAIAK LANE WYCKOFF, NJ 45 VAN SCHAIAK LA	07481	347000 217100 564100	1142867 v1	1142867 -25000 1117867	268749 268749 537498	287646 292723 580369	279500 279500 559000

8413300

17045347

00

50000

16995347

8177971

8817376

8497800

Block No. Lot No. Qualification Account No.	Land Dimensions Building Description Additional Lots Acreage	Prop. Class	Owner's Name Address City State Property Location	Billing Code Zip Code	Land Improvement Exemption Net Total	2025 Property Tax Special Dist	2025 Total Tax Deduction Net Tax	Amt.Billed 2025 1st Q 2nd Q Total	2nd Half 2025 3rd Q 4th Q Total	Preliminary 2026 Tax 1st Q 2nd Q Total
265 13 000000	91X228 F1S1G .4763	2	BOTTINELLI, TERRY PAUL & MARIA E 52 RODGER CT WYCKOFF, N J 52 RODGER CT	07481	381000 258700 639700	1296032	1296032 00 1296032	311854 311854 623708	333284 339040 672324	324000 324000 648000
265 14 000000	100X180 2SF2G .4132	2	ELY JR, THOMAS J & TARA JEAN 39 VAN SCHAİK LANE WYCKOFF, NJ 39 VAN SCHAİK LA	07481	346000 761800 1107800	2244403	2244403 00 2244403	540053 540052 1080105	577164 587134 1164298	561100 561100 1122200
265 15 000000	100X159 F1S1G .3650	2	GOLDSTEIN, MARLIN 48 RODGER CT WYCKOFF, NJ 48 RODGER CT	07481	382000 142000 524000	1061624	1061624 00 1061624	255450 255450 510900	273004 277720 550724	265400 265400 530800
265 16 000000	110X137 F1S1G P .3460	2	STEAD, MICHAEL & LISA ANN 36 HURLEY AVENUE WYCKOFF, NJ 36 HURLEY AVE	07481 R15 21	384400 216100 600500	1216613	1216613 00 1216613	292744 292744 585488	312861 318264 631125	304200 304200 608400
265 17 000000	82X224 F1S1G .4217	2	QUINN, JOHN P & DEBRA M 34 HURLEY AVE WYCKOFF, NJ 34 HURLEY AVE	07481	370000 208600 578600	1172244	1172244 00 1172244	282068 282067 564135	301451 306658 608109	293100 293100 586200
265 18 000000	150X187 F1S1G .6439	2	37 VAN SCHAİK LA CO. 37 VAN SCHAİK LN WYCKOFF, NJ 37 VAN SCHAİK LA	07481 RA25 21	400500 207300 607800	1231403	1231403 00 1231403	296303 296302 592605	316664 322134 638798	307900 307900 615800
265 19 000000	173X216 F1S2G .8579	2	MECCA PROPERTY DEVELOPMENT LLC 32 HURLEY AVE WYCKOFF, NJ 32 HURLEY AVE	07481	460300 212500 672800	1363093	1363093 00 1363093	321740 321740 643480	356779 362834 719613	340800 340800 681600
265 20 000000	176X216 F2S2G .8727	2	DIKUN, JOHN P & HOLLY J 30 HURLEY AVE. WYCKOFF, N.J. 30 HURLEY AVE	07481 RA25 21	440400 330700 771100	1562249	1562249 00 1562249	375912 375911 751823	401743 408683 810426	390600 390600 781200
265 21 000000	124X208 F1S2G .5921	2	CORNETTE, JOSEPH V & JOAN D 20 HURLEY AVE WYCKOFF, N.J. 20 HURLEY AVE	07481	406400 206200 612600	1241128	1241128 00 1241128	298643 298642 597285	319165 324678 643843	310300 310300 620600
265 22 000000	130X195 F1S2G .5820	2	TOPOLSKI, ROBERT & ADRIENNE 16 HURLEY AVE WYCKOFF, N.J. 16 HURLEY AVE	07481 RA25 21	391100 220200 611300	1238494	1238494 00 1238494	298009 298009 596018	318487 323989 642476	309600 309600 619200
265 23 000000	145X187 F1S2G P .6225	2	MEGAHED, JANETTE W 10 HURLEY AVE WYCKOFF, NJ 10 HURLEY AVE	07481	425200 190800 616000	1248016	1248016 00 1248016	300300 300300 600600	320936 326480 647416	312000 312000 624000
265 24 000000	183X185 F2S3G .7772	2	LABOSKY, ERROL R & MARY GRACE 91 MIDLAND AVE WYCKOFF, NJ 91 MIDLAND AVE	07481 RA25 21	465800 576400 1042200	2111497	2111497 00 2111497	508073 508072 1016145	542986 552366 1095352	527900 527900 1055800
265 25 000000	106X508 2S-MOD-2G 1.2362	2	MCCARTHY, PATRICK & MELISSA 85 MIDLAND AVENUE WYCKOFF, NJ 85 MIDLAND AVE	07481	487200 788700 1275900	2584973	2584973 00 2584973	622002 622001 1244003	664744 676226 1340970	646200 646200 1292400
265 26 000000	129X223 F1S2G .6604	2	NOWAK, GAY R & EUGENE L 29 VAN SCHAİK LA WYCKOFF, NJ 29 VAN SCHAİK LA	07481	362800 208300 571100	1157049	1157049 00 1157049	278412 278411 556823	297543 302683 600226	289300 289300 578600

10231400

20728818

00

00

20728818

9963118

10765700

10364800

Block No. Lot No. Qualification Account No.	Land Dimensions Building Description Additional Lots Acreage	Prop. Class	Owner's Name Address City State Property Location	Billing Code Zip Code	Land Improvement Exemption Net Total	2025 Property Tax Special Dist	2025 Total Tax Deduction Net Tax	Amt.Billed 2025 1st Q 2nd Q Total	2nd Half 2025 3rd Q 4th Q Total	Preliminary 2026 Tax 1st Q 2nd Q Total
265 27 000000	135X185 F2S2G .5733	2	WIECHMANN, KEVIN S & NANCY B 25 VAN SCHAIAK LN WYCKOFF, NJ 25 VAN SCHAIAK LA	07481 RA25 21	365200 333400 698600	1415364	1415364 00 1415364	340568 340567 681135	363971 370258 734229	353800 353800 707600
265 28 000000	137X181 F1S2G .5693	2	WILSON, PETER E & NADIA 21 VAN SCHAIAK LANE WYCKOFF, NJ 21 VAN SCHAIAK LA	07481	366000 344900 710900	1440283	1440283 00 1440283	346564 346564 693128	370379 376776 747155	360100 360100 720200
265 29 000000	137X180 F2S2G .5661	2	O CONNELL, ROBERT J & KAY R 17 VAN SCHAIAK LA WYCKOFF, N J 17 VAN SCHAIAK LA	07481	366000 268500 634500	1285497	1285497 00 1285497	309319 309319 618638	330575 336284 666859	321400 321400 642800
265 31 000000	146X197 F2S2G .6603	2	ASLANIAN, ANN C/O ED ASLANIAN P.O. BOX 840 MONTVILLE, NJ 20 VAN SCHAIAK LA	07045	399100 316300 715400	1449400	1449400 00 1449400	348758 348757 697515	372724 379161 751885	362400 362400 724800
265 32 000000	150X169 F2S2G P .5820	2	POLICELLI, JOSEPH O & LAUREN F 24 VAN SCHAIAK LANE WYCKOFF, NJ 24 VAN SCHAIAK LA	07481	374800 224400 599200	1213979	1213979 00 1213979	292110 292110 584220	312183 317576 629759	303500 303500 607000
265 33 000000	150X163 F2S2G - P .5613	2	KILLBY, KEVIN & KATE 28 VAN SCHAIAK LANE WYCKOFF, NJ 28 VAN SCHAIAK LA	07481 RA25 19	393000 207500 600500	1216613	1216613 00 1216613	292744 292744 585488	312861 318264 631125	304200 304200 608400
265 34 000000	85X455 2SFBIG .8879	2	RIGBY, JEFFREY A & MARIYA 32 VAN SCHAIAK LANE WYCKOFF, NJ 32 VAN SCHAIAK LA	07481 RA25 19	331400 721200 1052600	2132568	2132568 00 2132568	513143 513142 1026285	548405 557878 1106283	533100 533100 1066200
265 35.01	173X104 2.5SF3G PARTIAL .4130	2	WANG, NING & SHUIFANG WI 46 SAXONIA AVE WYCKOFF, NJ 46 SAXONIA AVE	07481 R100	366100 631200 997300	2020530	2020530 00 2020530	486184 486184 972368	519593 528569 1048162	505100 505100 1010200
265 35.02 000000	180X88 2SFG .3636	2	PLOTKIN, ALEXANDER & ELLEN 43 SAXONIA AVE WYCKOFF, NJ 43 SAXONIA AVENUE	07481	356300 678600 1034900	2096707	2096707 00 2096707	504514 504514 1009028	539183 548496 1087679	524200 524200 1048400
265 36.01 000000	205X151 2SFB3G .7106	2	SMITH, DOUGLAS MICHAEL & NOELLE C 36 VAN SCHAIAK LN WYCKOFF, NJ 36 VAN SCHAIAK LANE	07481	422800 761800 1184600	2400000	2400000 00 2400000	577493 577492 1154985	617177 627838 1245015	600000 600000 1200000
265 37 000000	43X154 IRR F2S1G .0000	2	PALMIOTTI, DOMENICO S & JOANNE 44 VAN SCHAIAK LN WYCKOFF, NJ 44 VAN SCHAIAK LA	07481	320000 819500 1139500	2308627	2308627 00 2308627	555507 555506 1111013	593680 603934 1197614	577200 577200 1154400
265 38 000000	200X142 F1S4G .6520	2	GILL, JOAN M 50 VAN SCHIAK LN WYCKOFF, NJ 50 VAN SCHAIAK LA	07481 RA25 19	436000 352900 788900	1598311	1598311 00 1598311	384589 384589 769178	411017 418116 829133	399600 399600 799200
265 39 000000	100X130 F1S2G-P .2984	2	TORQUATO, VINCENT A & NANCY P 54 VAN SCHAIAK LA WYCKOFF, N J 54 VAN SCHAIAK LA	07481 RA25 19	336000 167100 503100	1019281	1019281 00 1019281	245262 245261 490523	262115 266643 528758	254800 254800 509600
265 40 000000	155X118 F1S2G .4199	2	CHMIOLEK, WIESLAW & IWONA 60 VAN SCHAIAK LANE WYCKOFF, NJ 60 VAN SCHAIAK LA	07481	381100 208900 590000	1195340	1195340 00 1195340	287625 287625 575250	307390 312700 620090	298800 298800 597600

11250000

22792500

00

00

22792500

10968754

11823746

11396400

Block No. Lot No. Qualification Account No.	Land Dimensions Building Description Additional Lots Acreage	Prop. Class	Owner's Name Address City State Property Location	Billing Code Zip Code	Land Improvement Exemption Net Total	2025 Property Tax Special Dist	2025 Total Tax Deduction Net Tax	Amt.Billed 2025 1st Q 2nd Q Total	2nd Half 2025 3rd Q 4th Q Total	Preliminary 2026 Tax 1st Q 2nd Q Total
265 41 000000	142X105 F2S2G .3423	2	BAHADURIAN, VACHE E & JENNIFER L 66 VAN SCHAİK LN WYCKOFF, NJ 66 VAN SCHAİK LA	07481	345400 654200 999600	2025190	2025190 00 2025190	487305 487305 974610	520792 529788 1050580	506300 506300 1012600
265 42 000000	65X96 F2S3DG .1433	2	BRATKOVICH (ETALS), JERROLD 70 VAN SCHAİK LN WYCKOFF, NJ 70 VAN SCHAİK LA	07481	292700 283400 576100	1167179	1167179 00 1167179	280849 280849 561698	300148 305333 605481	291800 291800 583600
265 43 000000	84X200 F1S2G .3857	2	DONNELLY, JOHN B & JEANNE ASHBROOK 114 CRESCENT AVE WYCKOFF, NJ 114 CRESCENT AVE	07481 RA25 19	299200 279800 579000	1173054	1173054 00 1173054	282263 282262 564525	301659 306870 608529	293300 293300 586600
265 44 000000	60X114 F1S1G .1570	2	PIMM, JANET 118 CRESCENT AVE WYCKOFF, NJ 118 CRESCENT AVE	07481 RA25 19	264100 151700 415800	842411	842411 00 842411	202703 202702 405405	216632 220374 437006	210600 210600 421200
265 45 000000	54X114 F2S2G .1413	2	TREIBLE, MICHAEL & COSGROVE, CAROLYN 120 CRESCENT AVE WYCKOFF, NJ 120 CRESCENT AVE	07481 RA25 19	259300 189700 449000	909674	909674 00 909674	218888 218887 437775	233929 237970 471899	227400 227400 454800
265 46 000000	72X114 F2S1G .1884	2	RAYMOND, KEITH M & LYDIA E 75 SAXONIA AVENUE WYCKOFF, NJ 75 SAXONIA AVE	07481 RA25 19	304100 192000 496100	1005099	1005099 00 1005099	241849 241849 483698	258468 262933 521401	251300 251300 502600
265 47 000000	200X113 F2S .5188	2	HENDERSON, WILLIAM D & CATHERINE S 71 SAXONIA AVE. WYCKOFF, NJ 71 SAXONIA AVE	07481	418000 185400 603400	1222488	1222488 00 1222488	294158 294157 588315	314372 319801 634173	305600 305600 611200
265 48 000000	100X114 F1S1G .2617	2	HERMANN, RONALD A & JANET M 63 SAXONIA AVE WYCKOFF, NJ 63 SAXONIA AVE	07481	329000 72200 401200	812831	812831 v1 -25000 787831	189335 189335 378670	202775 206386 409161	197000 197000 394000
265 49 000000	100X114 F2S1G .2617	2	STEPHEN, SCOTT 57 SAXONIA AVE WYCKOFF, NJ 57 SAXONIA AVE	07481	329000 206200 535200	1084315	1084315 00 1084315	260910 260910 521820	278839 283656 562495	271100 271100 542200
265 50 000000	100X114 F1S1G .2617	2	MARINO, WILLIAM & BARNES, STACEY 55 SAXONIA AVENUE WYCKOFF, NJ 55 SAXONIA AVE	07481	329000 523600 852600	1727368	1727368 00 1727368	415643 415642 831285	444205 451878 896083	431800 431800 863600
265 51.01	213X114 F2S1G .5574	2	BROCKEL, RICHARD J. & GRACE M. 49 SAXONIA AVENUE WYCKOFF, NJ 49 SAXONIA AVE	07481	429600 579000 1008600	2043424	2043424 00 2043424	491693 491693 983386	525480 534558 1060038	510900 510900 1021800
265 53 000000	198X123 F1S2G .5591	2	LEHMANN (ETAL), ROBERT F 52 SAXONIA AVE WYCKOFF, NJ 52 SAXONIA AVE	07481	424100 715700 1139800	2309235	2309235 00 2309235	555653 555652 1111305	593836 604094 1197930	577300 577300 1154600
265 54 000000	200X120 F1S2G .5510	2	MERDLER, DAVID & BARBARA 56 SAXONIA AVE WYCKOFF, N.J. 56 SAXONIA AVE	07481	426000 155600 581600	1178322	1178322 00 1178322	283530 283530 567060	303014 308248 611262	294600 294600 589200
265 55 000000	200X118 F1S2G .5418	2	ZIMMER, BRIAN & PATRICIA 60 SAXONIA AVE WYCKOFF, NJ 60 SAXONIA AVE	07481 RA25 19	422000 213300 635300	1287118	1287118 00 1287118	309709 309709 619418	330991 336709 667700	321800 321800 643600

9273300

18787708

00

25000

18762708

9028970

9733738

9381600

Block No. Lot No. Qualification Account No.	Land Dimensions Building Description Additional Lots Acreage	Prop. Class	Owner's Name Address City State Property Location	Billing Code Zip Code	Land Improvement Exemption Net Total	2025 Property Tax Special Dist	2025 Total Tax Deduction Net Tax	Amt.Billed 2025 1st Q 2nd Q Total	2nd Half 2025 3rd Q 4th Q Total	Preliminary 2026 Tax 1st Q 2nd Q Total
265 56 000000	185X118 F2S2G .5011	2	TESSIER, VICTOR & LAURIE 70 SAXONIA AVE WYCKOFF, NJ 70 SAXONIA AVE	07481 RA25 19	408400 349700 758100	1535911	1535911 00 1535911	369574 369574 739148	394970 401793 796763	384000 384000 768000
265 57 000000	55X114 F1.5S2G .1439	2	BORSELLINO, MICHAEL A & LAURIE J 124 CRESCENT AVE WYCKOFF, NJ 124 CRESCENT AVE	07481	260100 96700 356800	722877	722877 00 722877	173940 173940 347880	185893 189104 374997	180700 180700 361400
265 58 000000	60X114 F2S1G .1570	2	FERNANDEZ, DANIEL & MARY 126 CRESCENT AVE. WYCKOFF, NJ 126 CRESCENT AVE	07481	264100 141400 405500	821543	821543 00 821543	197682 197681 395363	211266 214914 426180	205400 205400 410800
265 59.01 000000	89X466 F1S1G .9521	2	GROZELANY, BARBARA 132 CRESCENT AVE WYCKOFF, NJ 132 CRESCENT AVE	07481 RA25 19	318500 120000 438500	888401	888401 00 888401	213769 213769 427538	228459 232404 460863	222100 222100 444200
265 62 000000	104X183 F1.5S1G .4369	2	GOMES, RICCARDO & LUCIA 142 CRESCENT AVE WYCKOFF, N.J. 142 CRESCENT AVE	07481 RA25 19	391700 358200 749900	1519297	1519297 00 1519297	365577 365576 731153	390698 397446 788144	379800 379800 759600
265 63.01 000000	80.8 AC F1S 80.8000	15C	BERGEN COUNTY PARK COMMISSION 327 E RIDGEWOOD AVE PARAMUS NJ CRESCENT AVE	07652	*EXEMPT*	00	00 00 00	00 00 00	00 00 00	00 00 00
265 64 000000	100X208 CB1S2G .4775	2	SILBER, KENNETH & C BROOKE CARTER 170 CRESCENT AVE WYCKOFF, NJ 170 CRESCENT AVE	07481 RA25 18	348000 192200 540200	1094445	1094445 00 1094445	263348 263347 526695	281444 286306 567750	273600 273600 547200
265 67 000000	80X206 F1S2G .3783	2	185 JACKSON LLC 190 CRESCENT AVE WYCKOFF, NJ 190 CRESCENT AVE	07481	330400 92800 423200	857403	857403 00 857403	206310 206310 412620	220487 224296 444783	214400 214400 428800
265 68 000000	80X206 F2S P .3783	2	RIPJAW REALTY LLC 237 GREEN RIDGE RD FRANKLIN LAKES, NJ 192 CRESCENT AVE	07417	330400 401200 731600	1482222	1482222 00 1482222	356656 356655 713311	381163 387748 768911	370600 370600 741200
265 69 000000	80X206 1.5SFG .3783	2	MARRA, SALVATORE & ANDREA 194 CRESCENT AVE WYCKOFF, NJ 194 CRESCENT AVE	07481 RA25 18	330400 255200 585600	1186426	1186426 00 1186426	285480 285480 570960	305098 310368 615466	296600 296600 593200
265 70 000000	80X205 F1S2G .3765	2	LUNARDONI, THOMAS & CHRISTINA 196 CRESCENT AVE WYCKOFF, NJ 196 CRESCENT AVE	07481	330400 225200 555600	1125646	1125646 00 1125646	270855 270855 541710	289468 294468 583936	281400 281400 562800
265 71 000000	165X205 F2S2G .7765	2	SHAVER, GREGG C. & KERI P. 186 FRANKLIN AVE. WYCKOFF, NJ 186 FRANKLIN AVE	07481 RA25 18	455900 434600 890500	1804153	1804153 00 1804153	434119 434119 868238	463951 471964 935915	451000 451000 902000
265 72 000000	1.9A F1S2G 1.9000	2	PARK MANOR HOMES LLC%MCDONNELL&WHIT 245 E MAIN ST RAMSEY, NJ 174 FRANKLIN AVE	07446	535500 49600 585100	1185413	1185413 00 1185413	285237 285236 570473	304837 310103 614940	296400 296400 592800
265 73 000000	1.6A F1S2G 1.6000	2	PARK MANOR HOMES LLC 245 E MAIN ST RAMSEY, NJ 168 FRANKLIN AVE	07446	522000 111700 633700	1283876	1283876 00 1283876	308929 308929 617858	330158 335860 666018	321000 321000 642000

7654300

15507613

00

00

15507613

7462947

8044666

7754000

Block No. Lot No. Qualification Account No.	Land Dimensions Building Description Additional Lots Acreage	Prop. Class	Owner's Name Address City State Property Location	Billing Code Zip Code	Land Improvement Exemption Net Total	2025 Property Tax Special Dist	2025 Total Tax Deduction Net Tax	Amt.Billed 2025 1st Q 2nd Q Total	2nd Half 2025 3rd Q 4th Q Total	Preliminary 2026 Tax 1st Q 2nd Q Total
265 74 000000	3 AC TANKS 3.0000	15C	WALDWICK, BORO OF ATT A. PORTSMORE MUNICIPAL BLDG TREAS WALDWICK, N J 07463 160 FRANKLIN AVE		*EXEMPT*	00	00 00 00	00 00 00	00 00 00	00 00 00
265 74.X 000000	3A 3.0000	4A	BOROUGH OF WALDWICK TAX COLLECTOR MUNICIPAL BLDG WALDWICK, N J 07463 160 FRANKLIN AVE		975000 0 975000	1975350	1975350 00 1975350	475313 475312 950625	507975 516750 1024725	493800 493800 987600
265 75 000000	.96 F1S2G .9600	2	FOCA JR, DARRYL G & LAUREN J 154 FRANKLIN AVE WYCKOFF, NJ 07481 154 FRANKLIN AVE		522000 118400 640400	1297450	1297450 00 1297450	312195 312195 624390	333649 339411 673060	324400 324400 648800
265 76 000000	1.3A F1S1G 1.3000	2	CINQUEGRANA, WM & NICOLE 150 FRANKLIN AVE WYCKOFF, NJ 07481 150 FRANKLIN AVE R25 18		478600 229800 708400	1435218	1435218 00 1435218	345345 345345 690690	369077 375451 744528	358800 358800 717600
265 77 000000	86X301 F1S3G .5943	2	RIESS, MAX 144 FRANKLIN AVE WYCKOFF, NJ 07481 144 FRANKLIN AVE		385400 154600 540000	1094040	1094040 00 1094040	263250 263250 526500	281340 286200 567540	273500 273500 547000
265 78 000000	179X166 F2S2G .6821	2	LOTWIS, MICHAEL & DIANE 140 FRANKLIN AVE WYCKOFF, N J 07481 140 FRANKLIN AVE RA25 18		509400 427800 937200	1898767	1898767 00 1898767	456885 456885 913770	488281 496716 984997	474700 474700 949400
265 79.01 000000	86X201 F2S2G .3968	2	FONTAO, ANDRES R & JACQUELIN 136 FRANKLIN AVE WYCKOFF, NJ 07481 136 FRANKLIN AVE		377600 482400 860000	1742360	1742360 00 1742360	419250 419250 838500	448060 455800 903860	435600 435600 871200
265 81 000000	123X220 F1S1G .6212	2	COMANTO, ANTHONY A & CHRISTINA M 197 ANTHONY PL WYCKOFF, N.J. 07481 197 ANTHONY PL		414300 171500 585800	1186831	1186831 00 1186831	285578 285577 571155	305202 310474 615676	296700 296700 593400
265 82 000000	152X168 10.2LT F1S1G .5862	2	VIGGIANO, LINDA J & RICHARD T TRSTES 195 ANTHONY PL WYCKOFF, NJ 07481 195 ANTHONY PL		433400 341300 774700	1569542	1569542 00 1569542	377667 377666 755333	403619 410590 814209	392400 392400 784800
265 83 000000	165X152 F2S3G .5758	2	ALTER, CHRISTOPHER R & TARA A 193 ANTHONY PLACE WYCKOFF, NJ 07481 193 ANTHONY PL		441000 834000 1275000	2583150	2583150 00 2583150	621563 621562 1243125	664275 675750 1340025	645800 645800 1291600
265 84 000000	101X147 IRR F1S2G .0000	2	PRITCH, ROBERT & CAROLYN 191 ANTHONY PL WYCKOFF, NJ 07481 191 ANTHONY PL		439700 185000 624700	1265642	1265642 00 1265642	304542 304541 609083	325469 331090 656559	316400 316400 632800
265 85 000000	ASSESSED IN WALDWICK .0000	2	PALMADESSA, DOUGLAS & CYNTHIA 187 ANTHONY PL WALDWICK, N J 07463 187 ANTHONY PL		0 0 0	00	00 00 00	00 00 00	00 00 00	00 00 00
265 86 000000	ASSESSED IN WALDWICK .0000	2	FEGER, EDMUND P & JEANNETTE 185 ANTHONY PL WALDWICK, N J 07463 185 ANTHONY PL		0 0 0	00	00 00 00	00 00 00	00 00 00	00 00 00
265 87 000000	ASSESSED IN WALDWICK .0000	2	FEGER, EDMUND P & JEANNETTE 185 ANTHONY PL WALDWICK, N J 07463 185 ANTHONY PL		0 0 0	00	00 00 00	00 00 00	00 00 00	00 00 00

7921200

16048350

00

00

16048350

7723171

8325179

8024200

Block No. Lot No. Qualification Account No.	Land Dimensions Building Description Additional Lots Acreage	Prop. Class	Owner's Name Address City State Property Location	Billing Code Zip Code	Land Improvement Exemption Net Total	2025 Property Tax Special Dist	2025 Total Tax Deduction Net Tax	Amt.Billed 2025 1st Q 2nd Q Total	2nd Half 2025 3rd Q 4th Q Total	Preliminary 2026 Tax 1st Q 2nd Q Total
265 88 000000	233X126 F1S1G P .6740	2	NESKE, TAMMY L & GRISSOM, THOMAS G 183 ANTHONY PL WYCKOFF, NJ 183 ANTHONY PL	07481 R25 18	491700 177500 669200	1355799	1355799 00 1355799	326235 326235 652470	348653 354676 703329	338900 338900 677800
265 89 000000	211X126 F2S2G - P .6103	2	JOSEPH, SHAUN & MASSARO, SILVANA 182 ANTHONY PL WYCKOFF, NJ 182 ANTHONY PL	07481	446600 230300 676900	1371399	1371399 00 1371399	329989 329989 659978	352665 358756 711421	342800 342800 685600
265 90	ASSESSED IN WALDWICK .0000	2	MC NULTY, MARTIN L & HELEN R 186 ANTHONY PL WALDWICK, N J 186 ANTHONY PL	07463	0 0 0	00	00 00 00	00 00 00	00 00 00	00 00 00
265 91 000000	203X228 F1S2G 1.0625	2	LITCHULT, RUSSELL J. JR. 46 WOODSIDE RD WYCKOFF, NJ 46 WOODSIDE RD	07481 18 RA25	438600 207900 646500	1309809	1309809 00 1309809	315169 315169 630338	336827 342644 679471	327500 327500 655000
265 92 000000	124X215 F1S2G .6120	2	COHEN, CHRISTINE 44 WOODSIDE RD WYCKOFF, NJ 44 WOODSIDE RD	07481	392200 305900 698100	1414351	1414351 00 1414351	340324 340324 680648	363710 369993 733703	353600 353600 707200
265 93 000000	122X204 F1S2G .5713	2	TURNER, ELIZABETH T. 42 WOODSIDE RD WYCKOFF, N.J. 42 WOODSIDE RD	07481	367400 137800 505200	1023535	1023535 00 1023535	246285 246285 492570	263209 267756 530965	255900 255900 511800
265 94 000000	129X193 F1S2G .5716	2	AMERIO, ROBERT P & JUDITH (W) 40 WOODSIDE RD WYCKOFF, N.J. 40 WOODSIDE RD	07481	394700 143200 537900	1089785 W1	1089785 -25000 1064785	255977 255976 511953	273996 278836 552832	266200 266200 532400
265 95 000000	144X183 F1S2G-P .6050	2	SCHIPPER, RICHARD JR (V) 38 WOODSIDE RD WYCKOFF, N.J. 38 WOODSIDE RD	07481	406000 192000 598000	1211548 V1	1211548 -25000 1186548	285275 285275 570550	305308 310690 615998	296600 296600 593200
265 96 000000	165X172 F1S2G P .6515	2	SIDERIAS, NICHOLAS & ELENI 36 WOODSIDE ROAD WYCKOFF, NJ 36 WOODSIDE RD	07481	397300 247000 644300	1305352	1305352 00 1305352	314097 314096 628193	335680 341479 677159	326300 326300 652600
265 97 000000	306X149 F2S2G-P 1.0467	2	BAUM, IDAN & TAL, LEERONE 34 WOODSIDE RD WYCKOFF, NJ 34 WOODSIDE RD	07481	471000 284700 755700	1531048	1531048 00 1531048	368404 368404 736808	393720 400520 794240	382800 382800 765600
265 98 000000	203X153 F2S2G .7130	2	WHITNEY, CYRUS B & EILEEN M(W) 41 MORLEY DR WYCKOFF, NJ 41 MORLEY DR	07481	573000 215100 788100	1596691 W1	1596691 -25000 1571691	377949 377949 755898	404350 411443 815793	392900 392900 785800
265 99 000000	125X203 F2S1G .5825	2	TUOHY, JAMES J & MARILYN J 49 MORLEY DR WYCKOFF, N J 49 MORLEY DR	07481 RA25 24	507500 282900 790400	1601350	1601350 00 1601350	385320 385320 770640	411799 418911 830710	400300 400300 800600
265 100 000000	125X210 F2S1G .6026	2	GLASSMAN, SHARON (WEISS) 55 MORLEY DR WYCKOFF, NJ 55 MORLEY DR	07481	507500 283700 791200	1602971	1602971 00 1602971	385710 385710 771420	412215 419336 831551	400700 400700 801400
265 101 000000	160X215 F2S2G .7897	2	PIERLEONI, STEPHEN & MARY BRIDGET 59 MORLEY DR WYCKOFF, NJ 59 MORLEY DR	07481	546000 397100 943100	1910721	1910721 00 1910721	459762 459761 919523	491355 499843 991198	477700 477700 955400

9044600

18324359

00

75000

18249359

8780989

9468370

9124400

Block No. Lot No. Qualification Account No.	Land Dimensions Building Description Additional Lots Acreage	Prop. Class	Owner's Name Address City State Property Location	Billing Code Zip Code	Land Improvement Exemption Net Total	2025 Property Tax Special Dist	2025 Total Tax Deduction Net Tax	Amt.Billed 2025 1st Q 2nd Q Total	2nd Half 2025 3rd Q 4th Q Total	Preliminary 2026 Tax 1st Q 2nd Q Total
265 102 000000	160X227 F2S1G .8338	2	STILLWELL, ROBERT E & BARBARA J 65 MORLEY DR WYCKOFF, N J 65 MORLEY DR	07481	546000 240200 786200	1592841	1592841 00 1592841	383273 383272 766545	409610 416686 826296	398200 398200 796400
265 103 000000	144X205 F2S1G .6777	2	NUNNERY(ETCS/COTRSTES)MAUREEN(W) 69 MORLEY DR WYCKOFF, NJ 69 MORLEY DR	07481	528400 193600 722000	1462772 W1	1462772 -25000 1437772	345725 345725 691450	369912 376410 746322	359400 359400 718800
265 104 000000	125X200 F2S1G .5739	2	OLIVER, KENNETH S & LINDA G 75 MORLEY DR WYCKOFF NJ 75 MORLEY DR	07481	507500 226500 734000	1487084	1487084 00 1487084	357825 357825 715650	382414 389020 771434	371800 371800 743600
265 105 000000	125X200 F2S1G .5739	2	PULEO, KATHRYN A & WILLIAM J 79 MORLEY DRIVE WYCKOFF, NJ 79 MORLEY DR	07481	507500 229200 736700	1492554	1492554 00 1492554	359142 359141 718283	383821 390450 774271	373100 373100 746200
265 106 000000	125X206 2SF2G .5911	2	RITTER, JOHN & JOAN 85 MORLEY DRIVE WYCKOFF, NJ 85 MORLEY DR	07481	507500 573200 1080700	2189498	2189498 00 2189498	526842 526841 1053683	563045 572770 1135815	547400 547400 1094800
265 107 000000	134X193 F2S2G-P .5937	2	KONIGSBERG, DAVID E & TORRES, THERESA 89 MORLEY DR WYCKOFF, NJ 89 MORLEY DR	07481 RA25 24	514700 728800 1243500	2519331	2519331 00 2519331	606207 606206 1212413	647864 659054 1306918	629800 629800 1259600
265 108 000000	116X230 F2S2G-P .6125	2	MORTILLO, PHILIP A. & SUSAN M. 3 BURMA RD WYCKOFF, NJ 3 BURMA RD	07481 RA25 24	497600 272400 770000	1560020	1560020 00 1560020	375375 375375 750750	401170 408100 809270	390000 390000 780000
265 109 000000	148X170 F2S1G .5776	2	COHEN, LAUREN 5 BURMA RD WYCKOFF, NJ 5 BURMA RD	07481	523900 118500 642400	1301502	1301502 00 1301502	313170 313170 626340	334691 340471 675162	325400 325400 650800
265 110 000000	148X170 2SFB3G .5776	2	AQUADRO, WILLIAM & MCNEIL, JACQUELINE 7 BURMA RD WYCKOFF, NJ 7 BURMA RD	07481	523900 951100 1475000	2988350	2988350 00 2988350	719063 719062 1438125	768475 781750 1550225	747100 747100 1494200
265 114 000000	200X375 NEW2SFG 1.7218	2	BROCK, TIMOTHY & LORI 41 MIDLAND AVE WYCKOFF, NJ 41 MIDLAND AVE	07481 RA25 19	623000 1044100 1667100	3377545	3377545 00 3377545	812712 812711 1625423	868559 883563 1752122	844400 844400 1688800
265 115 000000	83X506 2SFB2DG .9641	2	PONIATOWSKI, JESSICA L 43 MIDLAND AVE WYCKOFF, NJ 43 MIDLAND AVE	07481 RA25 19	482900 672900 1155800	2341651	2341651 00 2341651	563453 563452 1126905	602172 612574 1214746	585400 585400 1170800
265 116 000000	52X510 F2S2G .6088	2	VITOLO, EMILIO & KRISTINA M 49 MIDLAND AVE WYCKOFF, NJ 49 MIDLAND AVE	07481 RA25 19	442600 296800 739400	1498024	1498024 00 1498024	360458 360457 720915	385228 391881 777109	374500 374500 749000
265 117 000000	82X530 F2S1G .9977	2	HAN, ABRAHAM T & JUDY S 51 MIDLAND AVENUE WYCKOFF, NJ 51 MIDLAND AVE	07481 RA25 19	481600 1016100 1497700	3034340	3034340 00 3034340	730129 730129 1460258	780302 793780 1574082	758600 758600 1517200
265 118.01 000000	74X371 F1.5S3G .6303	2	ROSSICCI-VALE, STACEY 2707 ROUTE 17M NEW HAMPTON, NY 55 MIDLAND AVE	10958 RA25 19	443400 257700 701100	1420429 S1 W1	1420429 -50000 1370429	329287 329286 658573	352773 359083 711856	342600 342600 685200

13951600

28265941

00

75000

28190941

13565313

14625628

14095400

Block No. Lot No. Qualification Account No.	Land Dimensions Building Description Additional Lots Acreage	Prop. Class	Owner's Name Address City State Property Location	Billing Code Zip Code	Land Improvement Exemption Net Total	2025 Property Tax Special Dist	2025 Total Tax Deduction Net Tax	Amt.Billed 2025 1st Q 2nd Q Total	2nd Half 2025 3rd Q 4th Q Total	Preliminary 2026 Tax 1st Q 2nd Q Total
265 118.02 000000	75X374 F1S .6439	2	SAVINO, BART T & GRETCHEN M 57 MIDLAND AVE WYCKOFF, NJ 57 MIDLAND AVE	07481 RA25 19	468000 266700 734700	1488502	1488502 00 1488502	358167 358166 716333	382779 389390 772169	372100 372100 744200
265 119 000000	.44 AC CB1S .4400	15C	RIDGEWOOD, VILLAGE OF 131 N MAPLE AVE RIDGEWOOD, N J MIDLAND AVE - REAR	07450	*EXEMPT*	00	00 00 00	00 00 00	00 00 00	00 00 00
265 119.X 000000	149X130 .4447	1	RIDGEWOOD VILLAGE OF 131 N MAPLE AVE RIDGEWOOD, N J MIDLAND AVE - REAR	07450	190500 0 190500	385953	385953 00 385953	92869 92869 185738	99251 100964 200215	96500 96500 193000
265 120 000000	82X533 F1.5S2G 1.0034	2	USHAKOV, NIKOLAY & VIOLETTA 61 MIDLAND AVE. WYCKOFF, NJ 61 MIDLAND AVE	07481 RA25 19	481600 253200 734800	1488705	1488705 00 1488705	358215 358215 716430	382831 389444 772275	372200 372200 744400
265 121 000000	164X538 F1.5S2G 2.0255	2	KULPA, KATHLEEN & STEPHEN A(V) 65 MIDLAND AVE WYCKOFF, NJ 65 MIDLAND AVE	07481	588200 166500 754700	1529022 V1	1529022 -25000 1504022	361667 361666 723333	386949 393740 780689	376000 376000 752000
265 122 000000	120X513 F1.5S2G 1.4132	2	BENEDETTO, NICHOLAS ETAL 71 MIDLAND AVE WYCKOFF, NJ 71 MIDLAND AVE	07481	504500 212400 716900	1452439	1452439 00 1452439	349489 349489 698978	373505 379956 753461	363100 363100 726200
265 123 000000	194X513 F2S2G 2.2847	2	ALUTIN, RICHARD & ALUTIN PREMISE TRST 77 MIDLAND AVE WYCKOFF, NJ 77 MIDLAND AVE	07481 RA25 21	627200 141000 768200	1556373	1556373 00 1556373	374498 374497 748995	400232 407146 807378	389100 389100 778200
265 124 .5855	117X218 F2S2G .5855	2	D'ORAZIO, JAMES J. & GINA 50 WILD DUCK RD. WYCKOFF, NJ 50 WILD DUCK RD	07481 RA25 24	498700 239700 738400	1495998	1495998 00 1495998	359970 359970 719940	384707 391351 776058	374000 374000 748000
265 125 .5744	127X197 .5744	2	CHU, KING YUEN & PRISCA H 44 WILD DUCK ROAD WYCKOFF, N.J. 44 WILD DUCK RD	07481 RA25 24	483000 475100 958100	1941111	1941111 00 1941111	467074 467074 934148	499170 507793 1006963	485300 485300 970600
265 126 .5744	127X197 F2S2G .5744	2	FEINSTEIN, MATTHEW G & JENNIFER E 40 WILD DUCK RD WYCKOFF, NJ 40 WILD DUCK RD	07481 RA25 24	483000 367500 850500	1723113	1723113 00 1723113	414619 414619 829238	443111 450764 893875	430800 430800 861600
265 127 .6026	150X175 F1.5S2G .6026	2	STARK, MICHAEL & PATRICIA 49 WILD DUCK RD WYCKOFF, NJ 49 WILD DUCK RD	07481 RA25 24	527500 278700 806200	1633361	1633361 00 1633361	393023 393022 786045	420030 427286 847316	408300 408300 816600
265 128 .6026	175X150 F2S2G .6026	2	REED, CHRISTOPHER S. & CARRIE M. 41 WILD DUCK RD. WYCKOFF, NJ 41 WILD DUCK RD	07481 RA25 24	517800 681500 1199300	2429782	2429782 00 2429782	584659 584659 1169318	624835 635629 1260464	607400 607400 1214800
265 129 .6026	175X150 F2S2G .6026	2	GASBARRO, DOMENICK P 50 HOWARD ST WYCKOFF, N.J. 50 HOWARD ST	07481 RA25 24	545000 304900 849900	1721897	1721897 00 1721897	414327 414326 828653	442798 450446 893244	430500 430500 861000
265 130 .6026	175X150 F2S2G .6026	2	HECKMAN, HAYLEY & NICHOLAS 42 HOWARD ST WYCKOFF, NJ 42 HOWARD ST	07481 RA25 24	517800 403500 921300	1866554	1866554 00 1866554	449134 449134 898268	479997 488289 968286	466600 466600 933200

Block No. Lot No. Qualification Account No.	Land Dimensions Building Description Additional Lots Acreage	Prop. Class	Owner's Name Address City State Property Location	Billing Code Zip Code	Land Improvement Exemption Net Total	2025 Property Tax Special Dist	2025 Total Tax Deduction Net Tax	Amt.Billed 2025 1st Q 2nd Q Total	2nd Half 2025 3rd Q 4th Q Total	Preliminary 2026 Tax 1st Q 2nd Q Total
265 131	127X196 2SF .5714	2	MENKEN, GREGORY & LANIGAN, MICHELLE 34 WILD DUCK ROAD WYCKOFF, NJ 34 WILD DUCK RD	07481 R25 24	483000 634100 1117100	2263245	2263245 00 2263245	544587 544586 1089173	582009 592063 1174072	565800 565800 1131600
265 132	130X186 .5551	2	O'CONNELL, KEITH J & PATRICIA A 30 WILD DUCK RD WYCKOFF, NJ 30 WILD DUCK RD	07481 R25 24	509100 619600 1128700	2286746	2286746 00 2286746	550242 550241 1100483	588053 598210 1186263	571700 571700 1143400
265 133	122X209 .5854	2	HIBBERT, PHILIP G & JOANNE 26 WILD DUCK RD WYCKOFF, NJ 26 WILD DUCK RD	07481 RA25 24	504200 567700 1071900	2171669	2171669 00 2171669	522552 522551 1045103	558460 568106 1126566	542900 542900 1085800
265 134	188X150 .6474	2	CARIDE, DIANA 27 WILD DUCK RD WYCKOFF, NJ 27 WILD DUCK RD	07481 R25 24	530100 597200 1127300	2283910	2283910 00 2283910	549559 549559 1099118	587323 597469 1184792	571000 571000 1142000
265 135	166X150 .5716	2	NEYMAN, DANIEL & JENNA 35 WILD DUCK RD WYCKOFF, NJ 35 WILD DUCK RD	07481 R25	509200 731200 1240400	2513050	2513050 00 2513050	604695 604695 1209390	646249 657411 1303660	628300 628300 1256600
265 136	166X150 .5716	2	NELLIS, DANIEL & SUZANNE 36 HOWARD ST WYCKOFF, NJ 36 HOWARD ST	07481 R25	509200 640800 1150000	2329900	2329900 00 2329900	560625 560625 1121250	599150 609500 1208650	582500 582500 1165000
265 137	165X150 .5682	2	GOODNIGHT, MARIANNE A 30 HOWARD ST WYCKOFF, NJ 30 HOWARD ST	07481 R25	535000 621500 1156500	2343069	2343069 00 2343069	563794 563794 1127588	602537 612944 1215481	585800 585800 1171600
265 138	123X217 2SF3CG .6127	2	KANANI, NARESH & BHAKTI 22 HOWARD ST WYCKOFF, NJ 22 HOWARD ST	07481 R25	505300 652500 1157800	2345703	2345703 00 2345703	564428 564427 1128855	603214 613634 1216848	586400 586400 1172800
265 139	28X217 IRR .0000	2	SHIEL, EDWARD T. & MELISSA J. 15 BURMA RD WYCKOFF, NJ 15 BURMA RD	07481 R25	505600 678900 1184500	2399797	2399797 00 2399797	577444 577444 1154888	617125 627784 1244909	599900 599900 1199800
265 140	ASSESSED IN WALDWICK .0000	1	SCOLA, R & J 35 GERARD DRIVE WALDWICK, NJ 35 GERARD DR	07463 18	0 0 0	00	00 00 00	00 00 00	00 00 00	00 00 00
266 1 000000	75X125 F1S1G .2152	2	SCADDEN, PATRICIA 224 GODWIN AVENUE WYCKOFF, NJ 224 GODWIN AVE	07481 R15 20	301500 151900 453400	918588	918588 00 918588	221033 221032 442065	236222 240301 476523	229600 229600 459200
266 2 000000	62X100 F1S .1423	2	D'AMICO, JAMES 112 HARDING RD WYCKOFF, NJ 112 HARDING RD	07481 R15 20	315800 70600 386400	782846	782846 00 782846	188370 188370 376740	201315 204791 406106	195700 195700 391400
266 3 000000	62X100 2SF-NB-BIG .1423	2	FORGETTE, BRIAN 125 SHELDON ST WYCKOFF, NJ 125 SHELDON ST	07481	315800 293300 609100	1234037	1234037 00 1234037	296937 296936 593873	317341 322823 640164	308500 308500 617000
266 4 000000	75X125 2SF1G .2152	2	FARHI, DAVID & LAUREN 121 SHELDON STREET WYCKOFF, NJ 121 SHELDON ST	07481	335000 287800 622800	1261793	1261793 00 1261793	303615 303615 607230	324479 330084 654563	315400 315400 630800

12405900

25134353

00

00

25134353

12095756

13038597

12567000

Block No. Lot No. Qualification Account No.	Land Dimensions Building Description Additional Lots Acreage	Prop. Class	Owner's Name Address City State Property Location	Billing Code Zip Code	Land Improvement Exemption Net Total	2025 Property Tax Special Dist	2025 Total Tax Deduction Net Tax	Amt.Billed 2025 1st Q 2nd Q Total	2nd Half 2025 3rd Q 4th Q Total	Preliminary 2026 Tax 1st Q 2nd Q Total
266 5 000000	100X125 F1S1G .2870	2	BURGESS, ERIC D & JENNIFER Y 117 SHELTON ST WYCKOFF, NJ 117 SHELTON ST	07481	342000 119300 461300	934594	934594 00 934594	224884 224884 449768	240337 244489 484826	233600 233600 467200
266 6 000000	68X125 F2S1G .1951	2	CHEN (ETAL), DAVID 111 SHELTON ST WYCKOFF, NJ 111 SHELTON ST	07481	328000 180900 508900	1031031	1031031 00 1031031	248089 248089 496178	265137 269716 534853	257800 257800 515600
266 7 000000	68X125 F1S1G .1951	2	REDMANN, EDWARD H JR & GENEVIEVE 181 GRANDVIEW LA MAHWAH, NJ 109 SHELTON ST	07430	328000 160500 488500	989701	989701 00 989701	238144 238144 476288	254509 258904 513413	247400 247400 494800
266 8 000000	68X125 F2S1G .1951	2	FINAN, KEVIN J & SUZANNE 107 SHELTON ST WYCKOFF, NJ 107 SHELTON ST	07481	328000 159000 487000	986662	986662 00 986662	237413 237412 474825	253727 258110 511837	246700 246700 493400
266 9 000000	68X125 2SF-DG .1951	2	ANZANO, CHRISTOPHER H ETAL 105 SHELTON ST WYCKOFF, NJ 105 SHELTON ST	07481	328000 336900 664900	1347087	1347087 00 1347087	324139 324139 648278	346413 352396 698809	336800 336800 673600
266 10 000000	68X125 F2S .1951	2	STERLACCI, FELICIA M. & JOHN T. 103 SHELTON ST WYCKOFF, NJ 103 SHELTON ST	07481	328000 173700 501700	1016444	1016444 00 1016444	244579 244579 489158	261386 265900 527286	254100 254100 508200
266 11 000000	68X125 F1S .1951	2	PENDY, BRUCE P 101 SHELTON ST WYCKOFF, NJ 101 SHELTON ST	07481	328000 72700 400700	811818	811818 00 811818	195342 195341 390683	208765 212370 421135	203000 203000 406000
266 12 000000	68X125 F1S1G .1951	2	RIZKALLA, WAFIK 97 SHELTON ST WYCKOFF, NJ 97 SHELTON ST	07481 20	328000 132300 460300	932568	932568 00 932568	224397 224396 448793	239816 243959 483775	233100 233100 466200
266 13 000000	68X125 F1S1G .1951	2	KIM, JAI HEON & JUNG SOOK 95 SHELTON ST WYCKOFF, NJ 95 SHELTON ST	07481 R15 20	328000 190900 518900	1051291	1051291 00 1051291	252964 252964 505928	270347 275016 545363	262800 262800 525600
266 14 000000	68X125 F1S1G .1951	2	SANDERS, JAMES L & KAREN L 93 SHELTON ST WYCKOFF, NJ 93 SHELTON ST	07481 R15 20	328000 188100 516100	1045619	1045619 00 1045619	251599 251599 503198	268888 273533 542421	261400 261400 522800
266 15 000000	62X105 F1S .1494	2	GAGLIONE, JANET 49 RAVINE AVE WYCKOFF, NJ 91 SHELTON ST	07481	285300 72800 358100	725511	725511 00 725511	174574 174574 349148	186570 189793 376363	181400 181400 362800
266 16 000000	62X113 F2S1G .1608	2	LMAG WYCKOFF LLC 985 ARAPAHO TRAIL FRANKLIN LAKES, NJ 89 CRESCENT AVE	07417	286500 95700 382200	774337	774337 00 774337	186323 186322 372645	199126 202566 401692	193600 193600 387200
266 17 000000	240X184 PARTIAL ONLY - 1.0138	4A	CRESCENT AVE, LP%GARTNER & ROMANO 260 GODWIN AVE, STE 3 WYCKOFF, NJ 85 CRESCENT AVE	07481	1283000 1059100 2342100	4745095	4745095 00 4745095	1141774 1141774 2283548	1220234 1241313 2461547	1186300 1186300 2372600
266 18.01	74X206 F1S2G .3500	2	EMMANOUILIDIS, JOHN & KYRIAKE K 194 GODWIN AVE WYCKOFF, NJ 194 GODWIN AVE	07481	315300 164500 479800	972075	972075 00 972075	233903 233902 467805	249976 254294 504270	243000 243000 486000

8570500

17363833

00

00

17363833

8356243

9007590

8682000

Block No. Lot No. Qualification Account No.	Land Dimensions Building Description Additional Lots Acreage	Prop. Class	Owner's Name Address City State Property Location	Billing Code Zip Code	Land Improvement Exemption Net Total	2025 Property Tax Special Dist	2025 Total Tax Deduction Net Tax	Amt.Billed 2025 1st Q 2nd Q Total	2nd Half 2025 3rd Q 4th Q Total	Preliminary 2026 Tax 1st Q 2nd Q Total
266 20 000000	67X182 2SFSLBDG .2799	2	LISKOV, ALEK I 198 GODWIN AVE WYCKOFF, NJ 198 GODWIN AVE	07481	305200 259900 565100	1144893	1144893 00 1144893	275487 275486 550973	294417 299503 593920	286200 286200 572400
266 21 000000	70X161 2SFLG .2587	2	GAETA, JOSEPH B AMANDA P 200 GODWIN AVE WYCKOFF, NJ 200 GODWIN AVE	07481	305800 326200 632000	1280432	1280432 00 1280432	308100 308100 616200	329272 334960 664232	320100 320100 640200
266 22 000000	70X145 F1S .2330	2	GOLDSTEIN, MICHAEL S ETAL 204 GODWIN AVE WYCKOFF, NJ 204 GODWIN AVE	07481	302000 193900 495900	1004693	1004693 00 1004693	241752 241751 483503	258364 262826 521190	251200 251200 502400
266 23 000000	70X135 2.5SF1DG .2169	2	ROWAN, KRISTEN W 206 GODWIN AVE WYCKOFF, NJ 206 GODWIN AVE	07481	299500 308200 607700	1231200	1231200 00 1231200	296254 296254 592508	316612 322080 638692	307800 307800 615600
266 24 000000	70X132 F1S2G .2121	2	BURRAFATO, SHELLEY & FRANK ANTHONY 208 GODWIN AVE WYCKOFF, NJ 208 GODWIN AVE	07481 R15 20	298300 92000 390300	790748	790748 00 790748	190272 190271 380543	203346 206859 410205	197700 197700 395400
266 25 000000	70X130 F1S .2089	2	COSTANTE, DENNIS & ELIZABETH 210 GODWIN AVE WYCKOFF, N.J. 210 GODWIN AVE	07481	298300 118500 416800	844437	844437 00 844437	203190 203190 406380	217153 220904 438057	211100 211100 422200
266 26 000000	70X129 F1S2G .2073	2	RUPICH, JOHN 212 GODWIN AVE WYCKOFF, NJ 212 GODWIN AVE	07481	297000 106400 403400	817288	817288 00 817288	196658 196657 393315	210172 213801 423973	204300 204300 408600
266 27 000000	50X128 1.5S1G .1469	2	SALORT, DANIELA CORINNE 216 GODWIN AVE WYCKOFF, NJ 216 GODWIN AVE	07481	279000 152600 431600	874422	874422 00 874422	210405 210405 420810	224864 228748 453612	218600 218600 437200
266 28 000000	50X127 F1S1G .1458	2	LAFURN, ELLEN 218 GODWIN AVE WYCKOFF, NJ 218 GODWIN AVE	07481 R15 20	279000 92100 371100	751849	751849 00 751849	180912 180911 361823	193343 196683 390026	188000 188000 376000
266 29 000000	50X125 F1S1G .1435	2	RUCKEL, WILLIAM E.J. 220 GODWIN AVE WYCKOFF, NJ 220 GODWIN AVE	07481 15 20	279000 108900 387900	785885	785885 00 785885	189102 189101 378203	202096 205586 407682	196500 196500 393000
266 30 000000	50X125 F1S1G .1435	2	BIRRRER, BRIAN J & CAROL A 222 GODWIN AVE WYCKOFF, NJ 222 GODWIN AVE	07481	279000 94100 373100	755901	755901 00 755901	181887 181886 363773	194385 197743 392128	189000 189000 378000
267 1 000000	66X100 2SF DG .1515	2	KLEIN, ARTHUR & ROBERTA 124 SHELTON ST WYCKOFF, NJ 124 SHELTON ST	07481	319400 234000 553400	1121188	1121188 00 1121188	269783 269782 539565	288322 293301 581623	280300 280300 560600
267 2 000000	66X100 F1S .1515	2	MAZUR, CATHY A. 104 HARDING ROAD WYCKOFF, NJ 104 HARDING RD	07481 R15 20	319400 99600 419000	848894	848894 00 848894	204263 204262 408525	218299 222070 440369	212200 212200 424400
267 3 000000	66X100 F1S2G .1515	2	EGAN (TRSTE), ROSE HELENE 219 GODWIN AVE WYCKOFF, NJ 125 LINDEN ST	07481 R15 20	319400 80400 399800	809995	809995 00 809995	194903 194902 389805	208296 211894 420190	202500 202500 405000

6447100

13061825

00

00

13061825

6285926

6775899

6531000

Block No. Lot No. Qualification Account No.	Land Dimensions Building Description Additional Lots Acreage	Prop. Class	Owner's Name Address City State Property Location	Billing Code Zip Code	Land Improvement Exemption Net Total	2025 Property Tax Special Dist	2025 Total Tax Deduction Net Tax	Amt.Billed 2025 1st Q 2nd Q Total	2nd Half 2025 3rd Q 4th Q Total	Preliminary 2026 Tax 1st Q 2nd Q Total
267 4 000000	66X100 F1S1G .1515	2	SKOTT, MONICA 121 LINDEN ST WYCKOFF, NJ 121 LINDEN ST	07481	319400 87500 406900	824379	824379 00 824379	198364 198364 396728	211995 215656 427651	206100 206100 412200
267 5 000000	66X100 2SF-NB .1515	2	CHUNG, WOOSUN & JUNG OK 117 LINDEN STREET WYCKOFF, NJ 117 LINDEN ST	07481	319400 274800 594200	1203849	1203849 00 1203849	289673 289672 579345	309578 314926 624504	301000 301000 602000
267 6 000000	66X100 F1S2G .1515	2	DUTREUIL, JERRY & DELMAS, STELLA 115 LINDEN STREET WYCKOFF, NJ 115 LINDEN ST	07481 R15 20	319400 133700 453100	917981	917981 00 917981	220887 220886 441773	236065 240143 476208	229500 229500 459000
267 7 000000	66X100 F1S .1515	2	GARTNER, EDWARD F & SONIA M 111 LINDEN ST WYCKOFF, N J 111 LINDEN ST	07481	319400 96700 416100	843019	843019 00 843019	202849 202849 405698	216788 220533 437321	210800 210800 421600
267 8 000000	66X100 F1.5S2G .1515	2	ARELLANO, MARY 109 LINDEN ST WYCKOFF, NJ 109 LINDEN ST	07481	319400 174300 493700	1000236	1000236 00 1000236	240679 240679 481358	257218 261660 518878	250100 250100 500200
267 9 000000	66X100 F2S1DG .1515	2	COLLAZOS, HECTOR F 107 LINDEN ST WYCKOFF, NJ 107 LINDEN ST	07481 R15 20	319400 210800 530200	1074185	1074185 00 1074185	258473 258472 516945	276234 281006 557240	268500 268500 537000
267 10 000000	66X100 F2S1G .1515	2	JUNG, PENNY & JUNG, MEGAN 105 LINDEN ST WYCKOFF, NJ 105 LINDEN ST	07481 R15 20	319400 180400 499800	1012595	1012595 00 1012595	243653 243652 487305	260396 264894 525290	253100 253100 506200
267 11 000000	66X100 F1S1G .1515	2	ASAN, RONALD L (ETAL) 103 LINDEN ST WYCKOFF, NJ 103 LINDEN ST	07481 R15 20	319400 220300 539700	1093432	1093432 00 1093432	263104 263104 526208	281184 286040 567224	273400 273400 546800
267 12 000000	66X100 F1S2G .1515	2	ROUGHGARDEN, DOROTHY 101 LINDEN STREET WYCKOFF, NJ 101 LINDEN ST	07481 R15 20	319400 80600 400000	810400	810400 00 810400	195000 195000 390000	208400 212000 420400	202600 202600 405200
267 13 000000	80X100 F1S1G .1837	2	SCHERER, WILLIAM M & LORRAINE 19 WEISS DRIVE TOWACO, NJ 97 LINDEN ST	07082	332000 91300 423300	857606	857606 00 857606	206359 206359 412718	220539 224349 444888	214400 214400 428800
267 14 000000	75X100 F1S1G .1722	2	ROMERO, JOHNNY & MARSHA 95 LINDEN ST WYCKOFF, NJ 95 LINDEN ST	07481	327500 84400 411900	834509	834509 00 834509	200802 200801 401603	214600 218306 432906	208600 208600 417200
267 15 000000	100X110 F1S1G .2525	2	VOORHEES, NICHOLAS & KARLA KRISTO 103 CRESCENT AVE WYCKOFF, NJ 103 CRESCENT AVE	07481	318600 106200 424800	860645	860645 00 860645	207090 207090 414180	221321 225144 446465	215200 215200 430400
267 16 000000	100X137 F1S1G .3145	2	NADZAN, TIM JOSEPH & CATHERINE 97 CRESCENT AVE WYCKOFF, NJ 97 CRESCENT AVE	07481	327600 100300 427900	866925	866925 00 866925	208602 208601 417203	222936 226786 449722	216700 216700 433400
267 17 000000	75X100 F1S1G .1722	2	KIIL, REBECCA 96 SHELTON ST WYCKOFF, NJ 96 SHELTON ST	07481	327500 124700 452200	916157	916157 00 916157	220448 220447 440895	235596 239666 475262	229000 229000 458000

6473800

13115918

00

00

13115918

6311959

6803959

6558000

Block No. Lot No. Qualification Account No.	Land Dimensions Building Description Additional Lots Acreage	Prop. Class	Owner's Name Address City State Property Location	Billing Code Zip Code	Land Improvement Exemption Net Total	2025 Property Tax Special Dist	2025 Total Tax Deduction Net Tax	Amt.Billed 2025 1st Q 2nd Q Total	2nd Half 2025 3rd Q 4th Q Total	Preliminary 2026 Tax 1st Q 2nd Q Total
267 18 000000	66X100 F1S1G .1515	2	ZIER, JULIE 98 SHELTON ST WYCKOFF, NJ 98 SHELTON ST	07481	319400 97400 416800	844437	844437 00	203190 203190 406380	217153 220904 438057	211100 211100 422200
267 19 000000	66X100 F1S .1515	2	RIETHER, KAREN 100 SHELTON ST WYCKOFF, N J 100 SHELTON ST	07481	319400 116300 435700	882728	882728 00	212404 212404 424808	227000 230920 457920	220700 220700 441400
267 20 000000	66X100 2SF .1515	2	BOLTON,EUGENE PATRICK ETAL 104 SHELTON ST WYCKOFF,NJ 104 SHELTON ST	07481	319400 248400 567800	1150363	1150363 00	276803 276802 553605	295824 300934 596758	287600 287600 575200
267 21 000000	66X100 2SF .1515	2	HANNON, THOMAS PATRICK & GAYE A 106 SHELTON ST WYCKOFF, N.J. 106 SHELTON ST	07481	319400 151900 471300	954854	954854 00	229759 229759 459518	245547 249789 495336	238700 238700 477400
267 22 000000	66X100 F1S2G .1515	2	MARRINAN, JOHN J (V) & STEPHANIE 108 SHELTON ST WYCKOFF, N.J. 108 SHELTON ST	07481	319400 152500 471900	956069 V1	956069 -25000	223802 223801 931069	239610 243856 483466	232800 232800 465600
267 23 000000	66X100 F1S1G .1515	2	KOLLINOK, STEPHEN M & MARISSA A 110 SHELTON ST WYCKOFF, N J 110 SHELTON ST	07481 R15 20	319400 163800 483200	978963	978963 00	235560 235560 978963	251747 256096 507843	244700 244700 489400
267 24 000000	66X100 F2S1G .1515	2	MAMMOLITTI, KRISTIN 112 SHELTON ST WYCKOFF, NJ 112 SHELTON ST	07481 R15 20	319400 195500 514900	1043187	1043187 00	251014 251014 502028	268263 272896 541159	260800 260800 521600
267 25 000000	66X100 F1S2G .1515	2	AUGUSTYN, KATHLEEN J. 815 WYCKOFF AVE. WYCKOFF, NJ 116 SHELTON ST	07481	319400 89600 409000	828634	828634 00	199388 199387 398775	213089 216770 429859	207200 207200 414400
267 26 000000	66X100 2SF1G .1515	2	MCCARROLL, DEAN & KRISTEN 118 SHELTON ST WYCKOFF, NJ 118 SHELTON ST	07481	319400 404500 723900	1466621	1466621 00	352902 352901 705803	377152 383666 760818	366700 366700 733400
267 27 000000	66X100 F1S .1515	2	DURKIN, THOMAS & NANCY 122 SHELTON ST. WYCKOFF, NJ 122 SHELTON ST	07481 R15 20	319400 141900 461300	934594	934594 00	224884 224884 449768	240337 244489 484826	233600 233600 467200
268 1 000000	66X100 F1S1G .1515	2	OWENS, ELLIOT M 122 LINDEN ST WYCKOFF,NJ 122 LINDEN ST	07481	319400 159000 478400	969238	969238 00	233220 233220 466440	249247 253551 502798	242300 242300 484600
268 2 000000	66X100 F1S2G .1515	2	KUC, DANUTA 94 HARDING RD WYCKOFF, NJ 94 HARDING RD	07481 R15 17	319400 88400 407800	826203	826203 00	198803 198802 397605	212464 216134 428598	206600 206600 413200
268 3 000000	66X100 F1S1G .1515	2	AITORO,FRANK & JANIS 90 HARDING RD WYCKOFF, NJ 90 HARDING RD	07481	319400 139300 458700	929326	929326 00	223617 223616 447233	238983 243110 482093	232300 232300 464600
268 4 000000	71X100 F1S .1630	2	BERNSTEIN, HENRY & MERYL 40 PINEHURST CIRCLE MONROE,NY 117 COLONA ST	10950	323900 131400 455300	922438	922438 00	221959 221959 443918	237211 241309 478520	230600 230600 461200

6756000

13687655

00

25000

13662655

6574604

7088051

6831400

Block No. Lot No. Qualification Account No.	Land Dimensions Building Description Additional Lots Acreage	Prop. Class	Owner's Name Address City State Property Location	Billing Code Zip Code	Land Improvement Exemption Net Total	2025 Property Tax Special Dist	2025 Total Tax Deduction Net Tax	Amt.Billed 2025 1st Q 2nd Q Total	2nd Half 2025 3rd Q 4th Q Total	Preliminary 2026 Tax 1st Q 2nd Q Total
268 5 000000	71X100 F1S .1630	2	BAJWA, UMER & SABAH 115 COLONA ST WYCKOFF, NJ 115 COLONA ST	07481	323900 226800 550700	1115718	1115718 00 1115718	268467 268466 536933	286915 291870 578785	278900 278900 557800
268 6 000000	71X100 F1S .1630	2	SHOUSA, CATHERINE A 265 ALPINE DR PARAMUS, NJ 111 COLONA ST	07652	323900 76800 400700	811818	811818 00 811818	195342 195341 390683	208765 212370 421135	203000 203000 406000
268 7 000000	71X100 F1S .1630	2	BARRETT, JANE R ETALS 109 COLONA ST WYCKOFF, NJ 109 COLONA ST	07481	323900 117900 441800	895087	895087 00 895087	215378 215377 430755	230178 234154 464332	223800 223800 447600
268 8 000000	71X100 2SF1G .1630	2	SIRBU, NICOLETA LAURA 107 COLONA ST WYCKOFF, NJ 107 COLONA ST	07481 R15 17	323900 187000 510900	1035083	1035083 00 1035083	249064 249064 498128	266179 270776 536955	258800 258800 517600
268 9 000000	71X100 F1S .1630	2	GOLDIE, JAMES R 105 COLONA ST WYCKOFF, NJ 105 COLONA ST	07481	323900 95000 418900	848691	848691 00 848691	204214 204214 408428	218247 222016 440263	212200 212200 424400
268 10 000000	71X100 F1S .1630	2	DEL COLLE, BRIAN (V) 103 COLONA STREET WYCKOFF, NJ 103 COLONA ST	07481 R15 17	323900 83700 407600	825798 v1	825798 -25000 800798	192455 192455 384910	206110 209778 415888	200200 200200 400400
268 11 000000	71X100 F1S .1630	2	RUSSO, MARIO 101 COLONA ST WYCKOFF, NJ 101 COLONA ST	07481	323900 73200 397100	804525	804525 00 804525	193587 193586 387173	206889 210463 417352	201100 201100 402200
268 12 000000	71X100 F1S1G .1630	2	LIM, SIMONE & TONY 97 COLONA ST WYCKOFF, NJ 97 COLONA ST	07481	323900 119700 443600	898734	898734 00 898734	216255 216255 432510	231116 235108 466224	224700 224700 449400
268 13 000000	71X100 F1S1G .1630	2	NOLL, GENE & ERIN MCCREA 95 COLONA ST. WYCKOFF, NJ 95 COLONA ST	07481 R15 17	323900 153700 477600	967618	967618 00 967618	232830 232830 465660	248830 253128 501958	241900 241900 483800
268 14 000000	66X113 F1S2G .1712	2	WOODS, DARRELL & TIFFANY 91 COLONA ST WYCKOFF, NJ 91 COLONA ST	07481	289800 113200 403000	816478	816478 00 816478	196463 196462 392925	209963 213590 423553	204100 204100 408200
268 15 000000	33X117 IRR F1S1G .0000	2	CHRISTENSEN, RICHARD D & HELENE E 111 CRESCENT AVE WYCKOFF, N J 111 CRESCENT AVE	07481	288600 97700 386300	782644	782644 00 782644	188322 188321 376643	201262 204739 406001	195700 195700 391400
268 16 000000	66X106 F1S1G .1606	2	PEREZ, GABRIEL & ROSA 90 LINDEN ST WYCKOFF, NJ 90 LINDEN ST	07481 R15 17	288600 203600 492200	997197	997197 00 997197	239948 239947 479895	256436 260866 517302	249300 249300 498600
268 17 000000	74X100 F1S1G .1699	2	LO BOGUE, DAVIDE & COLLEEN ANN 94 LINDEN ST WYCKOFF, NJ 94 LINDEN ST	07481 R15 17	326600 108900 435500	882323	882323 00 882323	206057 206056 412113	233146 237064 470210	220600 220600 441200
268 18 000000	74X100 F1S1G .1699	2	WEST, JOHN D & JOAN H 55 CLARA ST NO HALEDON, NJ 98 LINDEN ST	07508	326600 81500 408100	826811	826811 00 826811	198949 198949 397898	212620 216293 428913	206700 206700 413400

6174000

12508525

00

25000

12483525

5994654

6488871

6242000

Block No. Lot No. Qualification Account No.	Land Dimensions Building Description Additional Lots Acreage	Prop. Class	Owner's Name Address City State Property Location	Billing Code Zip Code	Land Improvement Exemption Net Total	2025 Property Tax Special Dist	2025 Total Tax Deduction Net Tax	Amt.Billed 2025 1st Q 2nd Q Total	2nd Half 2025 3rd Q 4th Q Total	Preliminary 2026 Tax 1st Q 2nd Q Total
268 19 000000	74X100 F1S1G .1699	2	RIVERA, ROBERT STEVEN 100 LINDEN ST WYCKOFF, NJ 100 LINDEN ST	07481 R15 17	326600 95800 422400	855782	855782 00 855782	205920 205920 411840	220071 223871 443942	213900 213900 427800
268 20 000000	74X100 F1S2G .1699	2	MONENTE, NICOLE 104 LINDEN ST WYCKOFF, NJ 104 LINDEN ST	07481 R15 17	326600 184000 510600	1034476	1034476 00 1034476	248918 248917 497835	266023 270618 536641	258600 258600 517200
268 21 000000	74X100 F1S .1699	2	BRAY JR, DONALD R 106 LINDEN ST WYCKOFF, NJ 106 LINDEN ST	07481	326600 151100 477700	967820	967820 00 967820	232879 232879 465758	248882 253180 502062	242000 242000 484000
268 22 000000	74X100 2SF1G .1699	2	HINNES (ETAL), TANYA 108 LINDEN ST WYCKOFF, NJ 108 LINDEN ST	07481 R15 17	326600 158300 484900	982407	982407 00 982407	236389 236389 472778	252633 256996 509629	245600 245600 491200
268 23 000000	74X100 2SF1G .1699	2	DRAGONE, DEANNA NICOLE COSTARELLI ET 110 LINDEN ST WYCKOFF, NJ 110 LINDEN ST	07481 R15 17	326600 178700 505300	1023738	1023738 00 1023738	246334 246334 492668	263261 267809 531070	255900 255900 511800
268 24 000000	74X100 2SF1G .1699	2	HAMBURG, MICHAEL ETAL 112 LINDEN ST WYCKOFF, NJ 112 LINDEN ST	07481	326600 417400 744000	1507344	1507344 00 1507344	362700 362700 725400	387624 394320 781944	376800 376800 753600
268 25 000000	74X100 F1S2G .1699	2	BAVAGNOLI JR, WILLIAM C & BORST, ERIKA 116 LINDEN ST WYCKOFF, NJ 116 LINDEN ST	07481 R15 17	326600 91500 418100	847071	847071 00 847071	203824 203824 407648	217830 221593 439423	211800 211800 423600
268 26 000000	74X100 F1S1G .1699	2	MANZI, PAUL & LENOCI, JILLIANNA 118 LINDEN ST WYCKOFF, NJ 118 LINDEN ST	07481 R15 17	326600 183200 509800	1032855	1032855 00 1032855	248528 248527 497055	265606 270194 535800	258200 258200 516400
269 1 000000	66X100 F1S1G .1515	2	SOLTIS, MICHAEL 122 COLONA ST WYCKOFF, NJ 122 COLONA ST	07481 R15 17	319400 121800 441200	893871	893871 00 893871	215085 215085 430170	229865 233836 463701	223500 223500 447000
269 2 000000	66X100 1.5SFDG .1515	2	SCHOEM, JORDAN E & LINDSEY 84 HARDING RD WYCKOFF, NJ 84 HARDING RD	07481	319400 165800 485200	983015	983015 00 983015	236535 236535 473070	252789 257156 509945	245800 245800 491600
269 3 000000	66X100 F1S2G .1515	2	GATENS, BRAD & DEANNA MONICA 121 EDISON ST WYCKOFF, NJ 121 EDISON ST	07481	319400 124700 444100	899747	899747 00 899747	216499 216499 432998	231376 235373 466749	224900 224900 449800
269 4 000000	69X100 F1S1G .1584	2	KERIN, TODD & JENNIFER 117 EDISON ST WYCKOFF, NJ 117 EDISON ST	07481	322100 136900 459000	929934	929934 00 929934	223763 223762 447525	239139 243270 482409	232500 232500 465000
269 5 000000	69X100 F1S .1584	2	KUENZLER, DAVID III & ELIZABETH 4 CREST DRIVE MIDLAND PARK, N.J. 115 EDISON ST	07432	322100 102800 424900	860847	860847 00 860847	207139 207139 414278	221373 225196 446569	215200 215200 430400
269 6 000000	69X100 2SF1G .1584	2	HABIB, IBRAHIM 111 EDISON ST WYCKOFF, NJ 111 EDISON ST	07481	322100 267800 589900	1195137	1195137 00 1195137	287577 287576 575153	307338 312646 619984	298800 298800 597600

6917100

14014044

00

00

14014044

6744176

7269868

7007000

Block No. Lot No. Qualification Account No.	Land Dimensions Building Description Additional Lots Acreage	Prop. Class	Owner's Name Address City State Property Location	Billing Code Zip Code	Land Improvement Exemption Net Total	2025 Property Tax Special Dist	2025 Total Tax Deduction Net Tax	Amt.Billed 2025 1st Q 2nd Q Total	2nd Half 2025 3rd Q 4th Q Total	Preliminary 2026 Tax 1st Q 2nd Q Total
269 7 000000	69X100 F1S1G .1584	2	WRONA, KATARZYNA 109 EDISON ST WYCKOFF, NJ 109 EDISON ST	07481	322100 121900 444000	899544	899544 00	216450 216450 432900	231324 235320 466644	224900 224900 449800
269 8 000000	69X100 F1S2G .1584	2	BARRETT, NICHOLAS & LINDSEY 107 EDISON ST WYCKOFF, NJ 107 EDISON ST	07481	322100 134000 456100	924059	924059 00	222349 222349 444698	237628 241733 479361	231000 231000 462000
269 9 000000	69X100 F1S1G .1584	2	MLICZEK, RYAN M & MARTIN, NANCY N 105 EDISON STREET WYCKOFF, NJ 105 EDISON ST	07481	322100 145800 467900	947965	947965 00	228102 228101 456203	243776 247986 491762	237000 237000 474000
269 10 000000	69X100 F1S1G .1584	2	BRENNER, CHRISTINE A 103 EDISON ST WYCKOFF, NJ 103 EDISON ST	07481	322100 119300 441400	894276	894276 00	215183 215182 430365	229970 233941 463911	223600 223600 447200
269 11 000000	69X100 F1S1G .1584	2	PALKEWICK, JACQUELINE 101 EDISON STREET WYCKOFF, NJ 101 EDISON ST	07481 R15 17	322100 128300 450400	912510	912510 00	219570 219570 439140	234659 238711 473370	228100 228100 456200
269 12 000000	69X100 F1S1G .1584	2	O'DONNELL, MICHAEL & CATHLEEN 97 EDISON ST WYCKOFF, NJ 97 EDISON ST	07481	322100 176200 498300	1009556	1009556 00	242922 242921 485843	259614 264099 523713	252400 252400 504800
269 13 000000	69X100 F1S1G .1584	2	ZAHLANIE, JULIANO ETAL (?) 95 EDISON ST WYCKOFF, NJ 95 EDISON ST	07481 R15 17	322100 143400 465500	943103	943103 00	226932 226931 453863	242526 246714 489240	235800 235800 471600
269 14 000000	66X103 2SF1G .1561	2	MAYNARD, LAUREN ANN & MATTHEW 91 EDISON STREET WYCKOFF, NJ 91 EDISON ST	07481	287500 471300 758800	1537329	1537329 00	369915 369915 739830	395335 402164 797499	384300 384300 768600
269 15 000000	66X112 F1S .1697	2	YOSEF, AMANY 121 CRESCENT AVE WYCKOFF, NJ 121 CRESCENT AVE	07481	289800 108600 398400	807158	807158 00	194220 194220 388440	207567 211151 418718	201800 201800 403600
269 16 000000	66X122 F1S2G .1848	2	MIANO, MARIA 90 COLONA ST WYCKOFF, NJ 90 COLONA ST	07481 R15 7	292200 129600 421800	854567	854567 00	205628 205627 411255	219758 223554 443312	213600 213600 427200
269 17 000000	69X100 F1S1G .1584	2	CIMMINO, STEPHANIE 94 COLONA ST WYCKOFF, NJ 94 COLONA ST	07481 R15 17	322100 85400 407500	825595	825595 00	198657 198656 397313	212308 215974 428282	206400 206400 412800
269 18 000000	69X100 F1S2G .1584	2	HILLMAN, MICHAEL & THERESA 98 COLONA ST WYCKOFF, N J 98 COLONA ST	07481 R15 17	322100 157600 479700	971872	971872 00	233854 233854 467708	249924 254240 504164	243000 243000 486000
269 19 000000	69X100 F1S1G .1584	2	SIEGEL (ETAL), GREGG 100 COLONA ST WYCKOFF, NJ 100 COLONA ST	07481	322100 181200 503300	1019686	1019686 00	245359 245359 490718	262219 266749 528968	254900 254900 509800
269 20 000000	69X100 F1S1G .1584	2	GAGLIONE, JANET 49 RAVINE AVE WYCKOFF, NJ 104 COLONA ST	07481	322100 112600 434700	880702	880702 00	211917 211916 423833	226479 230390 456869	220200 220200 440400

6627800

13427922

00

00

13427922

6462109

6965813

6714000

Block No. Lot No. Qualification Account No.	Land Dimensions Building Description Additional Lots Acreage	Prop. Class	Owner's Name Address City State Property Location	Billing Code Zip Code	Land Improvement Exemption Net Total	2025 Property Tax Special Dist	2025 Total Tax Deduction Net Tax	Amt.Billed 2025 1st Q 2nd Q Total	2nd Half 2025 3rd Q 4th Q Total	Preliminary 2026 Tax 1st Q 2nd Q Total
269 21 000000	69X100 F1S1G .1584	2	CHAN, PING WAH & PEARL 106 COLONA ST WYCKOFF, NJ 106 COLONA ST	07481	322100 105700 427800	866723	866723 00 866723	208553 208552 417105	222884 226734 449618	216700 216700 433400
269 22 000000	69X100 F1S2G .1584	2	KETSUWAN, STEWART & JILL A 108 COLONA ST WYCKOFF, NJ 108 COLONA ST	07481	322100 129300 451400	914536	914536 00 914536	220058 220057 440115	235180 239241 474421	228600 228600 457200
269 23 000000	69X100 2SFG .1584	2	SUSINO, FELICE & YAMILETH 110 COLONA ST WYCKOFF, NJ 110 COLONA ST	07410 R15 17	322100 308800 630900	1278203	1278203 00 1278203	307564 307564 615128	328699 334376 663075	319600 319600 639200
269 24 000000	69X100 F1S .1584	2	WRAGA, CHRISTINE ELAINE 112 COLONA ST WYCKOFF, NJ 112 COLONA ST	07481	322100 97900 420000	850920	850920 00 850920	204750 204750 409500	218820 222600 441420	212700 212700 425400
269 25 000000	69X100 F1S .1584	2	VOGLINO, ANNE MARIE 116 COLONA STREET WYCKOFF, NJ 116 COLONA ST	07481 R15 17	322100 120800 442900	897315	897315 00 897315	215914 215914 431828	230751 234736 465487	224300 224300 448600
269 26 000000	69X100 F1S2G .1584	2	COCHRAN, RONALD J & JENNIFER S 118 COLONA ST WYCKOFF, NJ 118 COLONA ST	07481	322100 179100 501200	1015431	1015431 00 1015431	244335 244335 488670	261125 265636 526761	253900 253900 507800
270 1 000000	71X100 F1S1G .1630	2	MONTES, MARCO & ORTIZ, YULIMEY 122 EDISON STREET WYCKOFF, NJ 122 EDISON ST	07481	323900 119600 443500	898531	898531 00 898531	216207 216206 432413	231064 235054 466118	224600 224600 449200
270 2 000000	71X100 F1S .1630	2	AYOUB, MARGARET R & BROWN, BRENDAN P 74 HARDING RD WYCKOFF, NJ 74 HARDING RD	07481	323900 112300 436200	883741	883741 00 883741	212648 212647 425295	227260 231186 458446	220900 220900 441800
270 3 000000	71X100 2SF2G .1630	2	RIDGEWAY, MICHELLE 119 WOOD ST WYCKOFF, NJ 119 WOOD ST	07481 R15 17	323900 270000 593900	1203241	1203241 00 1203241	289527 289526 579053	309422 314766 624188	300800 300800 601600
270 4 000000	71X107 2SF2G .1744	2	ACKERSON, KELLY 115 WOOD ST WYCKOFF, NJ 115 WOOD ST	07481	325300 236000 561300	1137194	1137194 00 1137194	273634 273634 547268	292437 297489 589926	284300 284300 568600
270 5 000000	71X107 F1S2G .1744	2	DELLA FAVE, DAVID & ROBERTA 111 WOOD ST WYCKOFF, NJ 111 WOOD ST	07481 R15 17	325300 112700 438000	887388	887388 00 887388	213525 213525 427050	228198 232140 460338	221800 221800 443600
270 6 000000	71X107 F1S2G-P .1744	2	KEARNEY, GERALD R & CHRISTINE A 109 WOOD ST WYCKOFF, NJ 109 WOOD ST	07481	325300 166100 491400	995576	995576 00 995576	239558 239557 479115	256020 260441 516461	248900 248900 497800
270 7 000000	71X107 F1S1G .1744	2	CARTER, ALLISON R 107 WOOD ST WYCKOFF, NJ 107 WOOD ST	07481 R15 17	325300 117900 443200	897923	897923 00 897923	216060 216060 432120	230907 234896 465803	224500 224500 449000
270 8 000000	71X107 F1S1G .1744	2	LEWIS, JAMES D. & NANCY J. 105 WOOD STREET WYCKOFF, NJ 105 WOOD ST	07481 R15 17	325300 137100 462400	936822	936822 00 936822	225420 225420 450840	240911 245071 485982	234200 234200 468400

Block No. Lot No. Qualification Account No.	Land Dimensions Building Description Additional Lots Acreage	Prop. Class	Owner's Name Address City State Property Location	Billing Code Zip Code	Land Improvement Exemption Net Total	2025 Property Tax Special Dist	2025 Total Tax Deduction Net Tax	Amt.Billed 2025 1st Q 2nd Q Total	2nd Half 2025 3rd Q 4th Q Total	Preliminary 2026 Tax 1st Q 2nd Q Total
270 9 000000	71X107 F1S .1744	2	ARANDA, KELLY A 103 WOOD STREET WYCKOFF, NJ 103 WOOD ST	07481	325300 117100 442400	896302	896302 00	215670 215670 431340	230491 234471 464962	224100 224100 448200
270 10 000000	71X107 F1S1G .1744	2	TOPKEN, SHARON 101 WOOD STREET WYCKOFF, NJ 101 WOOD ST	07481 R15 17	325300 114600 439900	891237	891237 00	214452 214451 428903	229188 233146 462334	222800 222800 445600
270 11 000000	71X107 F1S1G .1744	2	LATCHFORD, KEVIN 97 WOOD ST WYCKOFF, NJ 97 WOOD ST	07481 R15 17	325300 113600 438900	889211	889211 00	213964 213964 427928	228667 232616 461283	222300 222300 444600
270 12 000000	71X107 F1S2G .1744	2	95 WOOD ST CO. 95 WOOD ST WYCKOFF, NJ 95 WOOD ST	07481 R15 17	325300 154200 479500	971467	971467 00	233757 233756 467513	249820 254134 503954	242900 242900 485800
270 13 000000	71X118 F1S1G .1923	2	STADLIN, AMANDA J ETAL 91 WOOD ST WYCKOFF, NJ 91 WOOD ST	07481	295300 117300 412600	835928	835928 00	201143 201142 402285	214965 218678 433643	209000 209000 418000
270 14 000000	35X124 IRR F1S .0000	2	LANE, ROGER J & KATHLEEN M 131 CRESCENT AVE WYCKOFF, NJ 131 CRESCENT AVE	07481	293200 99900 393100	796421	796421 00	191637 191636 383273	204805 208343 413148	199100 199100 398200
270 15 000000	71X112 2SF1G .1826	2	GIAMMANCO, JOSEPH & LEONARDA 90 EDISON ST WYCKOFF, NJ 90 EDISON ST	07481	294100 389900 684000	1385784	1385784 00	333450 333450 666900	356364 362520 718884	346400 346400 692800
270 16 000000	66X107 F1S .1621	2	STUART, JOHN P & VICTORIA 94 EDISON ST WYCKOFF, NJ 94 EDISON ST	07481	320700 112400 433100	877461	877461 00	211137 211136 422273	225645 229543 455188	219400 219400 438800
270 17 000000	66X107 F1S1G .1621	2	HARTMAN, KEVIN J & SANDRA A 98 EDISON STREET WYCKOFF, NJ 98 EDISON ST	07481 R15 17	320700 177100 497800	1008543	1008543 00	242678 242677 485355	259354 263834 523188	252100 252100 504200
270 18 000000	66X107 F1S1G .1621	2	PUZO, RICHARD 100 MIDVALE MTN RD MAHWAH, NJ 100 EDISON ST	07430	320700 111700 432400	876042	876042 00	210795 210795 421590	225281 229171 454452	219000 219000 438000
270 19 000000	66X107 F1S1G .1621	2	TAJTARAGHI (TRUSTEE), SHAHRZAD 104 EDISON ST WYCKOFF, NJ 104 EDISON ST	07481	320700 124600 445300	902178	902178 00	217084 217084 434168	232001 236009 468010	225500 225500 451000
270 20 000000	66X107 F1S .1621	2	KELSO, CYNTHIA A & BURNS, ROBERT M 106 EDISON ST WYCKOFF, N J 106 EDISON ST	07481 R15 17	320700 150300 471000	954246	954246 00	229613 229612 459225	245391 249630 495021	238600 238600 477200
270 21 000000	66X107 F1S .1621	2	KINDLE, ROY D & GAIL V 108 EDISON ST WYCKOFF, N J 108 EDISON ST	07481	320700 168700 489400	991524	991524 00	238583 238582 477165	254978 259381 514359	247900 247900 495800
270 22 000000	66X107 F1S2G .1621	2	PIZANIE, PAMELA 110 EDISON ST WYCKOFF, NJ 110 EDISON ST	07481	320700 119700 440400	892250	892250 00	214695 214695 429390	229449 233411 462860	223100 223100 446200

6499800

13168594

00

00

13168594

6337308

6831286

6584400

Block No. Lot No. Qualification Account No.	Land Dimensions Building Description Additional Lots Acreage	Prop. Class	Owner's Name Address City State Property Location	Billing Code Zip Code	Land Improvement Exemption Net Total	2025 Property Tax Special Dist	2025 Total Tax Deduction Net Tax	Amt.Billed 2025 1st Q 2nd Q Total	2nd Half 2025 3rd Q 4th Q Total	Preliminary 2026 Tax 1st Q 2nd Q Total
270 23 000000	66X107 F1S2G .1621	2	CHANG, YONG JIK & SUN KYUNG 112 EDISON ST WYCKOFF, NJ 112 EDISON ST	07481 R15 17	320700 119200 439900	891237	891237 00 891237	214452 214451 428903	229188 233146 462334	222800 222800 445600
270 24 000000	66X107 F1S1G .1621	2	MOONEY, DENNIS P. & JOCELYN M. 116 EDISON ST. WYCKOFF, NJ 116 EDISON ST	07481 R15 17	320700 130300 451000	913726	913726 00 913726	219863 219862 439725	234971 239030 474001	228400 228400 456800
270 25 000000	66X107 F1S1G .1621	2	MARCOS, MARIA E 118 EDISON ST WYCKOFF, NJ 118 EDISON ST	07481 R15 17	320700 110200 430900	873003	873003 00 873003	210064 210064 420128	224499 228376 452875	218300 218300 436600
271 1	18X194 F1S .0802	15C	WYCKOFF, TOWNSHIP OF MEMORIAL TOWN HALL WYCKOFF, N J 399 MAIN ST	07481	*EXEMPT*	00	00 00 00	00 00 00	00 00 00	00 00 00
275 1 000000	93X282 2SF2G .6021	2	ROMOND, RUSSELL & VERONICA 200 ANTHONY PLACE WYCKOFF, NJ 200 ANTHONY PL	07481	388800 758600 1147400	2324632	2324632 00 2324632	559358 559357 1118715	597796 608121 1205917	581200 581200 1162400
275 2	ASSESSED IN WALDWICK .0000	2	GAFFNEY, SEAN M & LAURIE A 1 DANTE PL WALDWICK, NJ FRANKLIN AVE	07463	0 0 0	00	00 00 00	00 00 00	00 00 00	00 00 00
275 3	ASSESSED IN WALDWICK .0000	2	MAEJIMA, TADASHI & KAORU 5 DANTE PL WALDWICK, N J 194 ANTHONY PL	07463	0 0 0	00	00 00 00	00 00 00	00 00 00	00 00 00
275 4 000000	198X83 F1S1G .3773	2	ZAKAI, JASON & ANDREA 196 ANTHONY PLACE WYCKOFF, NJ 196 ANTHONY PL	07481	420800 206800 627600	1271518	1271518 00 1271518	305955 305955 611910	326980 332628 659608	317900 317900 635800
275 5	ASSESSED IN WALDWICK .0000	2	MAEJIMA, TADASHI & KAORU 5 DANTE PL WALDWICK, N J ANTHONY PL	07463	0 0 0	00	00 00 00	00 00 00	00 00 00	00 00 00
275 6	ASSESSED IN WALDWICK .0000	2	NOCHTA, JOHN & SUSAN C 192 ANTHONY PL WALDWICK, NJ ANTHONY PL	07463 RA25 18	0 0 0	00	00 00 00	00 00 00	00 00 00	00 00 00
275 7	ASSESSED IN WALDWICK .0000	1	CALLADO, A & R 9 DANTE PLACE WALDWICK, NJ 9 DANTE PLACE	07463 18	0 0 0	00	00 00 00	00 00 00	00 00 00	00 00 00
276 1 000000	112X243 F2S1G .6248	2	MERLETTO, CHRISTINE ETAL 44 MORLEY DR WYCKOFF, NJ 44 MORLEY DR	07481 RA25 24	493200 336000 829200	1679959	1679959 00 1679959	404235 404235 808470	432013 439476 871489	420000 420000 840000
276 2 000000	151X205 F2S1G .7106	2	MAWHINNEY, WILLIAM (V) & DOROTHY 50 MORLEY DR WYCKOFF, N J 50 MORLEY DR	07481 RA25 24	536100 230700 766800	1553537	1553537 -25000 1528537	367565 367565 735130	393253 400154 793407	382100 382100 764200
276 3 000000	114X275 F2S1G .7197	2	DUNNE, SEAN & RITA SIMPSON 56 MORLEY DR WYCKOFF, N J 56 MORLEY DR	07481	501100 273900 775000	1570150	1570150 00 1570150	377813 377812 755625	403775 410750 814525	392500 392500 785000

5467800

11077762

00

25000

11052762

5318606

5734156

5526400

Block No. Lot No. Qualification Account No.	Land Dimensions Building Description Additional Lots Acreage	Prop. Class	Owner's Name Address City State Property Location	Billing Code Zip Code	Land Improvement Exemption Net Total	2025 Property Tax Special Dist	2025 Total Tax Deduction Net Tax	Amt.Billed 2025 1st Q 2nd Q Total	2nd Half 2025 3rd Q 4th Q Total	Preliminary 2026 Tax 1st Q 2nd Q Total
276 4 000000	112X281 F2S2G-P .7225	2	TERJANIAN, CLAUDIO & ANTONIA 62 MORLEY DR WYCKOFF, NJ 62 MORLEY DR	07481	498800 356300 855100	1732433	1732433 00 1732433	416862 416861 833723	445507 453203 898710	433100 433100 866200
276 5 000000	120X225 F2S1G P .6198	2	JACOBS, ROBERT P (V) & CAROL A 70 MORLEY DR WYCKOFF, N J 70 MORLEY DR	07481	502000 161500 663500	1344251	V1 1344251 -25000 1319251	317207 317206 634413	339434 345404 684838	329800 329800 659600
276 6 000000	143X199 F2S1G-P .6533	2	CARROLL, JON & MARYANN 15 DALE AVE WYCKOFF, NJ 15 DALE AVE	07481	525900 222400 748300	1516056	1516056 00 1516056	364797 364796 729593	389864 396599 786463	379000 379000 758000
276 7 000000	154X197 F2S1G .6965	2	DEVALUE, DENNIS & BEVERLY 55 LEONARD DR WYCKOFF, N J 55 LEONARD DR	07481 RA25 24	537900 114800 652700	1322370	1322370 00 1322370	318192 318191 636383	340057 345930 685987	330600 330600 661200
276 8 000000	143X248 F2S1G P .8141	15F	CASANOVA, GORDON A (DV) & NANCY J 51 LEONARD DR WYCKOFF, N J 51 LEONARD DR	07481	*EXEMPT*	00	00 00 00	00 00 00	00 00 00	00 00 00
276 9 000000	100 X 259 IRREG 2SF3G .0000	2	ROZOVSKIY, ALEKSANDR & YULIA 45 LEONARD DR WYCKOFF, NJ 45 LEONARD DR	07481	611500 938400 1549900	3140097	3140097 00 3140097	755577 755576 1511153	807498 821446 1628944	785000 785000 1570000
277 1 000000	ASSESSED IN WALDWICK .0000	2	PINKLER, ALAN I & CHRISTINA 46 LEONARD DR WALDWICK, N J 46 LEONARD DR	07463	0 0 0	00	00 00 00	00 00 00	00 00 00	00 00 00
277 2 000000	90X233 IRR F2S2G P .0000	2	MUSCO, RALPH S & ELISA O 48 LEONARD DR WYCKOFF, N J 48 LEONARD DR	07481	489900 231200 721100	1460949	1460949 00 1460949	351537 351536 703073	375693 382183 757876	365200 365200 730400
277 3 000000	173X209 F2S1G .8301	2	PORSCHE, ROBERT H & BARBARA I 21 DALE AVE WYCKOFF, N J 21 DALE AVE	07481	560300 161800 722100	1462975	1462975 00 1462975	352024 352024 704048	376214 382713 758927	365700 365700 731400
277 4 000000	97X255 IRR F2S1G .0000	2	JOHNS, JEFFREY M & ROSEMARY 27 DALE AVE WYCKOFF, N J 27 DALE AVE	07481	512400 176100 688500	1394901	1394901 00 1394901	335644 335644 671288	358709 364904 723613	348700 348700 697400
277 5 000000	125X258 F2S1G .7404	2	MCGUIRE, JOSEPH & MARYBETH 33 DALE AVE WYCKOFF, N J 33 DALE AVE	07481 RA25 24	513800 253600 767400	1554752	1554752 00 1554752	374108 374107 748215	399816 406721 806537	388700 388700 777400
277 6 000000	181X263 F2S2G 1.0928	2	ILARDI, GREGG A & LAURA S. 37 DALE AVE WYCKOFF, NJ 37 DALE AVE	07481	578200 443200 1021400	2069356	2069356 00 2069356	497933 497932 995865	532150 541341 1073491	517300 517300 1034600
277 7 000000	156X336 F2S1G 1.2033	2	BUCHMANN, GARY J & CLAIRE B 43 DALE AVE WYCKOFF, NJ 43 DALE AVE	07481	557200 200600 757800	1535303	1535303 00 1535303	369428 369427 738855	394814 401634 796448	383800 383800 767600
277 8 000000	125X263 F2S .7547	2	GATTONI, MICHAEL V & DWIATEK, ERICA L 47 DALE AVE WYCKOFF, NJ 47 DALE AVE	07481 RA25 24	513800 310200 824000	1669424	1669424 00 1669424	401700 401700 803400	429304 436720 866024	417400 417400 834800

Block No. Lot No. Qualification Account No.	Land Dimensions Building Description Additional Lots Acreage	Prop. Class	Owner's Name Address City State Property Location	Billing Code Zip Code	Land Improvement Exemption Net Total	2025 Property Tax Special Dist	2025 Total Tax Deduction Net Tax	Amt.Billed 2025 1st Q 2nd Q Total	2nd Half 2025 3rd Q 4th Q Total	Preliminary 2026 Tax 1st Q 2nd Q Total
277 9 000000	164X188 F2S1G .7078	2	ABBATIELLO, VINCENT T 53 DALE AVE WYCKOFF, NJ 53 DALE AVE	07481	490900 185900 676800	1371197	1371197 00 1371197	329940 329940 659880	352613 358704 711317	342800 342800 685600
277 10 000000	120X452 F2.5SB2G 1.2452	2	KUIKEN, NICHOLAS & SHERYL L 25 PARK AVE WYCKOFF, NJ 25 PARK AVE	07481 RA25 24	497400 601900 1099300	2227182	2227182 00 2227182	535909 535909 1071818	572735 582629 1155364	556800 556800 1113600
277 11 000000	103X374 F1S2G .8843	2	MAFFEI, CAROL A & ANTHONY C 17 LISA CT NORTH Haledon, NJ 19 PARK AVE	07508	472800 119400 592200	1199797	1199797 00 1199797	288698 288697 577395	308536 313866 622402	299900 299900 599800
277 12 000000	107X309 F1S1G-P .7590	2	VALERIO, MICHAEL & WENDY 15 PARK AVE WYCKOFF, NJ 15 PARK AVE	07481	448600 433800 882400	1787742	1787742 00 1787742	430170 430170 860340	459731 467671 927402	446900 446900 893800
277 13 000000	125X238 2SF2G .6830	2	NUNEZ, IA M & HIROMI 9 PARK AVE WYCKOFF, NJ 9 PARK AVE	07481	482100 354000 836100	1693939	1693939 00 1693939	407599 407599 815198	435608 443133 878741	423500 423500 847000
277 14 000000	50X161 IRR F1S1G .0000	2	MEGARGEE, JEFFREY P & LINDA G 1 PARK AVE WYCKOFF, NJ 1 PARK AVE	07481	487800 223600 711400	1441296	1441296 00 1441296	346808 346807 693615	370640 377041 747681	360300 360300 720600
277 15 000000	50X35 .0402	1	MAST, PAUL 2 CRESCENT AVE WALDWICK, NJ 1 PARK AVE - REAR	07463 R100	3700 0 3700	7496	7496 00 7496	1804 1804 3608	1928 1960 3888	1900 1900 3800
277 16 .0000	ASSESSED IN WALDWICK	1	KREMINGTON, ARLENE 43 KENNEDY DRIVE WALDWICK, NJ 43 KENNEDY DR	07463 24	0 0 0	00	00 00 00	00 00 00	00 00 00	00 00 00
278 1 000000	125X417 F1.5S2G 1.1966	2	BUDINSKY, MICHAEL (TRSTE) J P KEATING FAM TRST 275 PARK AVE WYCKOFF, NJ 275 PARK AVE	07481	615000 245400 860400	1743170	1743170 S1 -50000 V1 1693170	406945 406945 813890	435769 443511 879280	423300 423300 846600
278 2 000000	80X192 IRR F1S2G .0000	2	BOSMA, GEORGE D & CAROL J 16 BURMA RD WYCKOFF, N.J. 16 BURMA RD	07481	479900 202900 682800	1383353	1383353 00 1383353	332865 332865 665730	355739 361884 717623	345800 345800 691600
278 3 000000	80X215 IRR F1.5S1G .0000	2	GROGAN, BERNARD H & AUGUSTA 81 PARK AVE WYCKOFF, N J 81 PARK AVE	07481	482100 104700 586800	1188857	1188857 00 1188857	286065 286065 572130	305723 311004 616727	297200 297200 594400
278 4.01	125X206 .5911	2	STUSSI-RUTLER, KATHLEEN L 14 BURMA RD WYCKOFF, NJ 14 BURMA RD	07481 R100	482100 375000 857100	1736485	1736485 00 1736485	417837 417836 835673	446549 454263 900812	434100 434100 868200
278 5.01 000000	98X201 F2S2G .4522	2	SZWERC, ERIC J. & NANCY C. 73 PARK AVE. WYCKOFF, NJ 73 PARK AVE	07481	453900 127400 581300	1177714	1177714 00 1177714	283384 283384 566768	302857 308089 610946	294400 294400 588800
278 6.01 000000	177X210 F2S2G-P .8533	2	ROSENSTEIN, JEFFREY & RANDI FRANK 10 BURMA RD WYCKOFF, NJ 10 BURMA RD	07481 RA25 24	536500 401700 938200	1900793	1900793 00 1900793	457373 457372 914745	488802 497246 986048	475200 475200 950400

9308500

18859021

00

50000

18809021

9050790

9758231

9404200

Block No. Lot No. Qualification Account No.	Land Dimensions Building Description Additional Lots Acreage	Prop. Class	Owner's Name Address City State Property Location	Billing Code Zip Code	Land Improvement Exemption Net Total	2025 Property Tax Special Dist	2025 Total Tax Deduction Net Tax	Amt.Billed 2025 1st Q 2nd Q Total	2nd Half 2025 3rd Q 4th Q Total	Preliminary 2026 Tax 1st Q 2nd Q Total
278 7 000000	128X195 2.5SF2G .5730	2	DOYLE, DOUGLAS F 71 PARK AVENUE WYCKOFF, NJ 71 PARK AVE	07481	484000 787600 1271600	2576262	2576262 00 2576262	619905 619905 1239810	662504 673948 1336452	644100 644100 1288200
278 8 000000	75X187 CB1S2G .3220	2	BANKS, MARAL APELIAN 65 PARK AVENUE WYCKOFF, NJ 65 PARK AVE	07481 RA25 24	427700 371700 799400	1619584	1619584 00 1619584	389708 389707 779415	416488 423681 840169	404900 404900 809800
278 9 000000	110X149 2SF2G .3763	2	SAUSVILLE, TAYLOR ETAL 63 PARK AVENUE WYCKOFF, NJ 63 PARK AVE	07481 RA25 24	455000 317700 772700	1565490	1565490 00 1565490	376692 376691 753383	402577 409530 812107	391400 391400 782800
278 10 000000	170X219 F2S2G .8547	2	KIM, KATHLYN M 4 BURMA RD WYCKOFF, NJ 4 BURMA RD	07481	529200 583600 1112800	2254533	2254533 00 2254533	542490 542490 1084980	579769 589784 1169553	563600 563600 1127200
278 11.01 000000	103X171 IRR F2S2G .0000	2	MARINO, JOHN & GINA 57 PARK AVENUE WYCKOFF, NJ 57 PARK AVE	07481 RA25 24	490200 396300 886500	1796049	1796049 00 1796049	432169 432169 864338	461867 469844 931711	449000 449000 898000
278 12 000000	152X235 F2S2G .8200	2	FOGARTY, PATRICK O'BRIEN 2 BURMA RD WYCKOFF, NJ 2 BURMA RD	07481 RA25 24	537200 282100 819300	1659902	1659902 00 1659902	399409 399409 798818	426855 434229 861084	415000 415000 830000
278 13 000000	153X184 F2S2G .6463	2	ZAJICEK, JUDITH ANN 96 MORLEY DR WYCKOFF, NJ 96 MORLEY DR	07481 RA25 24	532200 184100 716300	1451224	1451224 00 1451224	349197 349196 698393	373192 379639 752831	362800 362800 725600
278 14 000000	144X192 F2S1G .6347	2	KERTESZ, JONATHAN & JENI & CURRAN JT TST 88 MORLEY DR WYCKOFF, NJ 88 MORLEY DR	07481	525500 475300 1000800	2027621	2027621 00 2027621	487890 487890 975780	521417 530424 1051841	506900 506900 1013800
278 15 000000	132X225 F2S2G .6818	2	MORGON, WAYNE & TOMEI, CRISTIE 80 MORLEY DR WYCKOFF, NJ 80 MORLEY DR	07481	515200 191100 706300	1430964	1430964 00 1430964	344322 344321 688643	367982 374339 742321	357700 357700 715400
278 16 000000	105X240 F2S1G .5785	2	LEPIS III, JAMES L & LEIGH 16 DALE AVENUE WYCKOFF, NJ 16 DALE AVE	07481	485500 479400 964900	1954887	1954887 00 1954887	470389 470389 940778	502713 511396 1014109	488700 488700 977400
278 17 000000	114X236 F2S1G-P .6176	2	REITER, TRAVIS & CAITLIN, REITER 22 DALE AVE WYCKOFF, NJ 22 DALE AVE	07481	495400 305000 800400	1621610	1621610 00 1621610	390195 390195 780390	417009 424211 841220	405400 405400 810800
278 18 000000	111X270 F2S1G P .6880	2	AMENDOLA, LINDA 28 DALE AVE WYCKOFF, NJ 28 DALE AVE	07481 RA25 24	497700 401100 898800	1820969	1820969 00 1820969	438165 438165 876330	468275 476364 944639	455200 455200 910400
278 19 000000	125X270 F2S2G .7748	2	NIEDERMAN, MARK & GAIL 34 DALE AVE WYCKOFF, NJ 34 DALE AVE	07481 RA25 24	513800 227800 741600	1502482	1502482 00 1502482	361530 361530 723060	386374 393048 779422	375600 375600 751200
278 20 000000	65X270 IRR F2S-P .0000	2	CAULFIELD, MICHAEL J & ELLEN R 40 DALE AVE WYCKOFF, N.J. 40 DALE AVE	07481 RA25 24	522600 284600 807200	1635387 v1	1635387 -25000 1610387	387260 387260 774520	414301 421566 835867	402600 402600 805200

Block No. Lot No. Qualification Account No.	Land Dimensions Building Description Additional Lots Acreage	Prop. Class	Owner's Name Address City State Property Location	Billing Code Zip Code	Land Improvement Exemption Net Total	2025 Property Tax Special Dist	2025 Total Tax Deduction Net Tax	Amt.Billed 2025 1st Q 2nd Q Total	2nd Half 2025 3rd Q 4th Q Total	Preliminary 2026 Tax 1st Q 2nd Q Total
278 21 000000	126X203 F2S3G-P .5872	2	DE FALCO JR (ETAL), ROBERT J 46 DALE AVE WYCKOFF, NJ 46 DALE AVE	07481	508600 668400 1177000	2384602	2384602 00 2384602	573788 573787 1147575	613217 623810 1237027	596200 596200 1192400
278 22 000000	147X212 F2S1G .7154	2	JACHENS, ADRIAN & SAMANTHA P 52 DALE AVENUE WYCKOFF, NJ 52 DALE AVE	07481	531700 656900 1188600	2408104	2408104 00 2408104	579443 579442 1158885	619261 629958 1249219	602000 602000 1204000
278 23.01	119X209 F1S2G .5710	2	DEL BOVE, HUGO R. & ROBIN H 39 PARK AVE WYCKOFF, N J 39 PARK AVE	07481 RA25 24	475900 213700 689600	1397130	1397130 00 1397130	336180 336180 672360	359282 365488 724770	349300 349300 698600
278 24.01 000000	101X175 2SF3G .4058	2	HUGO CASTRO & YINETH GERALDINO 43 PARK AVENUE WYCKOFF, NJ 43 PARK AVE	07481	452200 467400 919600	1863110	1863110 00 1863110	448305 448305 896610	479112 487388 966500	465800 465800 931600
278 25 000000	150X187 F1S3G .6439	2	SPRING, BERTRAM S (V) & KATHRYN 47 PARK AVE WYCKOFF, N J 47 PARK AVE	07481	477500 123400 600900	1217423 V1	1217423 -25000 1192423	286689 286689 573378	306819 312226 619045	298100 298100 596200
278 26.01 000000	143X185 F2S1G .6073	2	GIBBS, DREW & SHARON 51 PARK AVE WYCKOFF, NJ 51 PARK AVE	07481	392500 215200 607700	1231200	1231200 00 1231200	296254 296254 592508	316612 322080 638692	307800 307800 615600
278 27 000000	124X228 .6490	2	KOVALYCSIK, MICHAEL & MARTHA 97 MORLEY DRIVE WYCKOFF, NJ 97 MORLEY DRIVE	07481 RA25 24	506400 472300 978700	1982846	1982846 00 1982846	477117 477116 954233	509903 518710 1028613	495700 495700 991400
278 28 000000	153X182 2SF3G .6393	2	VERHOOG, CHARLES & KAREN LYNN 106 MORLEY DRIVE WYCKOFF, NJ 106 MORLEY DR	07481 RA25 24	532200 489400 1021600	2069762	2069762 00 2069762	498030 498030 996060	532254 541448 1073702	517400 517400 1034800
278 29 000000	190X132 .5758	2	VACCARI, DAVID & CAMILLE 102 MORLEY DR WYCKOFF, NJ 102 MORLEY DR	07481 RA25 24	552400 488900 1041300	2109674	2109674 00 2109674	507634 507634 1015268	542517 551889 1094406	527400 527400 1054800
279 1 000000	163X264 F1S2G .9879	2	HALLETT, JOHN & JANET 566 COVINGTON PL WYCKOFF, NJ 566 COVINGTON PL	07481	737500 112500 850000	1722100	1722100 00 1722100	414375 414375 828750	442850 450500 893350	430500 430500 861000
279 2 000000	172X219 2SF3BIG .8647	2	COHEN(ETAL), RANDY 554 COVINGTON PL WYCKOFF, NJ 554 COVINGTON PL	07481	739200 1120800 1860000	3768360	3768360 00 3768360	906750 906750 1813500	969060 985800 1954860	942100 942100 1884200
279 3 000000	130X196 F1S2G .5849	2	WEISE, JOHN E 548 COVINGTON PL WYCKOFF, NJ 548 COVINGTON PL	07481 RA25 14	691700 236500 928200	1880533	1880533 00 1880533	452498 452497 904995	483592 491946 975538	470100 470100 940200
279 4 000000	199X199 F1S2G .9091	2	PETRIE, DAVID W 540 COVINGTON PL WYCKOFF, NJ 540 COVINGTON PL	07481	728600 116400 845000	1711970	1711970 00 1711970	411938 411937 823875	440245 447850 888095	428000 428000 856000
279 5 000000	103X251 IRR F1S2G .0000	2	JACOBS, LAWRENCE H & SUE ANN 559 FAIRMONT ROAD WYCKOFF, N J 559 FAIRMONT RD	07481 RA25 14	692400 117600 810000	1641060	1641060 00 1641060	394875 394875 789750	422010 429300 851310	410300 410300 820600

13518200

27387874

00

25000

27362874

13167747

14195127

13681400

Block No. Lot No. Qualification Account No.	Land Dimensions Building Description Additional Lots Acreage	Prop. Class	Owner's Name Address City State Property Location	Billing Code Zip Code	Land Improvement Exemption Net Total	2025 Property Tax Special Dist	2025 Total Tax Deduction Net Tax	Amt.Billed 2025 1st Q 2nd Q Total	2nd Half 2025 3rd Q 4th Q Total	Preliminary 2026 Tax 1st Q 2nd Q Total
279 6 000000	126X200 F1S2G .5785	2	HEBERT, PAUL M JR & CYNTHIA H 553 FAIRMOUNT RD WYCKOFF, NJ 553 FAIRMOUNT RD	07481 RA25 14	688600 348500 1037100	2101165	2101165 00 2101165	505587 505586 1011173	540329 549663 1089992	525300 525300 1050600
279 7 000000	125X200 F1S2G .5739	2	FEELEY, JOSEPH S & LAURA B 543 LEE CT WYCKOFF, NJ 543 LEE CT	07481	687500 395600 1083100	2194361	2194361 00 2194361	528012 528011 1056023	564295 574043 1138338	548600 548600 1097200
279 8 000000	128X303 F2S2G .8904	2	FIORI, KEVIN & THERESA 549 LEE COURT WYCKOFF, NJ 549 LEE CT	07481 RA25 14	703600 675200 1378800	2793449	2793449 00 2793449	672165 672165 1344330	718355 730764 1449119	698400 698400 1396800
279 9 000000	125X303 F1S2G .8695	2	BISSETTA, BRUNO G. & NANCY R. 553 LEE CT. WYCKOFF, NJ 553 LEE CT	07481	700000 200000 900000	1823400	1823400 00 1823400	438750 438750 877500	468900 477000 945900	455900 455900 911800
279 10 000000	126X278 F1S2G .8041	2	DURANTE, DAVID G 559 LEE CT WYCKOFF, NJ 559 LEE CT	07481	660200 279700 939900	1904237	1904237 00 1904237	458202 458201 916403	489688 498146 987834	476100 476100 952200
279 11 000000	ASSESSED IN FRANKLIN LAKES .0000	2	KENNEDY, THELMA B 570 COVINGTON PL EAST FRANKLIN LAKES, NJ 569 COVINGTON PL	07417 RA25 14	0 0 0	00	00 00 00	00 00 00	00 00 00	00 00 00
280 1 000000	125X211 F1S2G .6055	2	BUNONE, PAUL & SHARON 530 COVINGTON PL WYCKOFF, NJ 530 COVINGTON PL	07481 RA25 25	687500 496400 1183900	2398581	2398581 00 2398581	577152 577151 1154303	616812 627466 1244278	599600 599600 1199200
280 2 000000	125X200 F1S2G .5739	2	SCHWARTZ, ERIC L & BURKHARDT, LAURA J 522 COVINGTON PL WYCKOFF, NJ 522 COVINGTON PL	07481 RA25 25	687500 484000 1171500	2373459	2373459 00 2373459	571107 571106 1142213	610352 620894 1231246	593400 593400 1186800
280 3 000000	125X200 F1S2G .5739	2	EANNACE, SAMUEL (V) & RUTH A 557 TAUNTON RD WYCKOFF, N J 557 TAUNTON RD	07481	687500 249700 937200	1898767 V1	1898767 -25000 1873767	450635 450635 901270	482031 490466 972497	468400 468400 936800
280 4 000000	125X200 F1S2G .5739	2	OUTERBRIDGE, LOGAN & MEGANNE 551 TAUNTON RD WYCKOFF, NJ 551 TAUNTON RD	07481	687500 301700 989200	2004119	2004119 00 2004119	482235 482235 964470	515373 524276 1039649	501000 501000 1002000
280 5 000000	125X200 F1.52G .5739	2	NOTO, JOANN JACULLO 547 TAUNTON RD WYCKOFF, NJ 547 TAUNTON RD	07481	687500 262500 950000	1924700	1924700 00 1924700	463125 463125 926250	494950 503500 998450	481200 481200 962400
280 6 000000	132X203 F1S2G-P .6152	2	HINGLE, LESLIE M JR (V) & LINDA 541 TAUNTON RD WYCKOFF, N J 541 TAUNTON RD	07481	695200 252500 947700	1920040 V1	1920040 -25000 1895040	455754 455754 911508	487502 496030 983532	473800 473800 947600
280 7 000000	150X181 2SF3G .6233	2	GETTLEMAN, DAVID A & JOANNE H 535 TAUNTON RD WYCKOFF, NJ 535 TAUNTON RD	07481 RA25 25	673600 1175700 1849300	3746682	3746682 00 3746682	901534 901534 1803068	963485 980129 1943614	936700 936700 1873400
280 8 000000	127X199 F1S2G .5802	2	SELA, STEVE (ETAL) 525 CARLTON ROAD WYCKOFF, NJ 525 CARLTON RD	07481 RA25 25	688400 321400 1009800	2045855	2045855 00 2045855	492278 492277 984555	526106 535194 1061300	511500 511500 1023000

14377500

29128815

00

50000

29078815

13993066

15085749

14539800

Block No. Lot No. Qualification Account No.	Land Dimensions Building Description Additional Lots Acreage	Prop. Class	Owner's Name Address City State Property Location	Billing Code Zip Code	Land Improvement Exemption Net Total	2025 Property Tax Special Dist	2025 Total Tax Deduction Net Tax	Amt.Billed 2025 1st Q 2nd Q Total	2nd Half 2025 3rd Q 4th Q Total	Preliminary 2026 Tax 1st Q 2nd Q Total
280 9 000000	127X200 F1S2G .5831	2	PAIR, THOMAS & JENNIFER 529 CARLTON RD WYCKOFF, NJ 529 CARLTON RD	07481	689700 486100 1175800	2382171	2382171 00 2382171	573203 573202 1146405	612592 623174 1235766	595500 595500 1191000
280 10 000000	153X210 F2S2G .7376	2	NETZER, OREN 540 FAIRMONT RD WYCKOFF, NJ 540 FAIRMONT RD	07481	682400 1072200 1754600	3554820	3554820 00 3554820	855368 855367 1710735	914147 929938 1844085	888700 888700 1777400
280 11 000000	130X210 1.5SF3G .6267	2	BUDRYK, JOHN & PAMELA 546 FAIRMONT RD WYCKOFF, NJ 546 FAIRMONT RD	07481	693000 446300 1139300	2308222	2308222 00 2308222	555409 555409 1110818	593575 603829 1197404	577100 577100 1154200
280 12 000000	120X210 F1S2G P .5785	2	CUMMINGS, PAUL AE & MAGHAN A 552 FAIRMONT ROAD WYCKOFF, NJ 552 FAIRMONT RD	07481	682000 343600 1025600	2077866	2077866 00 2077866	499980 499980 999960	534338 543568 1077906	519500 519500 1039000
280 13 000000	125X210 F1S2G P .6026	2	COLE, MATTHEW 556 FAIRMOUNT RD. WYCKOFF, NJ 556 FAIRMONT RD	07481	687500 401600 1089100	2206517	2206517 00 2206517	530937 530936 1061873	567421 577223 1144644	551600 551600 1103200
281 1 000000	135X200 F2S3G .6198	2	UFFERFILGE, TED & BONNIE 558 TAUNTON ROAD WYCKOFF, NJ 558 TAUNTON RD	07481 RA25 25	663600 1624000 2287600	4634678	4634678 00 4634678	1115205 1115205 2230410	1191840 1212428 2404268	1158700 1158700 2317400
281 2 000000	126X200 2SF3G .5785	2	HOLBEN, MICHAEL & LEITNER, ALLEGRA 504 COVINGTON PL WYCKOFF, NJ 504 COVINGTON PL	07481 RA25 25	654200 1323300 1977500	4006415	4006415 00 4006415	964032 964031 1928063	1030278 1048074 2078352	1001600 1001600 2003200
281 3.01 000000	125X200 F1S2G .5739	2	GUIFFRE-SHORE, MICHELLE A 501 HARTUNG DR WYCKOFF, NJ 501 HARTUNG DR	07481	653100 433200 1086300	2200844	2200844 00 2200844	529572 529571 1059143	565962 575739 1141701	550200 550200 1100400
281 4.02 000000	250X200 F2S3G 1.1478	2	POSESS, CAROL TRSTE 511 HARTUNG DR WYCKOFF, NJ 511 HARTUNG DR	07481 RA25 25	783800 824100 1607900	3257605	3257605 00 3257605	783852 783851 1567703	837716 852186 1689902	814400 814400 1628800
281 6 000000	147X172 F1S2G .5804	2	MONTEVERDI, THOMAS & DANIELLE 539 HARTUNG DR WYCKOFF, NJ 539 HARTUNG DR	07481 RA25 25	702900 523000 1225900	2483673	2483673 00 2483673	414375 414375 828750	821945 832978 1654923	620900 620900 1241800
281 7 000000	38X246 IRR F1S2G P .0000	2	ST.HILAIRE, NICHOLAS & KRISTEN 507 CARLTON RD WYCKOFF, NJ 507 CARLTON RD	07481 RA25 25	674600 409500 1084100	2196387	2196387 00 2196387	528499 528499 1056998	564816 574573 1139389	549100 549100 1098200
281 8 000000	124X198 F1S2G .5636	2	RAUSCHER, RICHARD & KIM 536 TAUNTON RD WYCKOFF, NJ 536 TAUNTON RD	07481	685200 228800 914000	1851764	1851764 00 1851764	445575 445575 891150	476194 484420 960614	462900 462900 925800
281 9 000000	160X200 F1S2G .7346	2	NEUNER, ROBERT TRSTE 542 TAUNTON RD WYCKOFF, NJ 542 TAUNTON RD	07481 RA25 25	726000 427100 1153100	2336181	2336181 00 2336181	562137 562136 1124273	600765 611143 1211908	584000 584000 1168000
281 10 000000	150X200 2SF3G .6887	2	CONRAD, MICAH R & MONICA 550 TAUNTON ROAD WYCKOFF, NJ 550 TAUNTON RD	07481	715000 1422900 2137900	4331385	4331385 00 4331385	1042227 1042226 2084453	1113846 1133086 2246932	1082800 1082800 2165600

19658700

39828528

00

00

39828528

18800734

21027794

19914000

Block No. Lot No. Qualification Account No.	Land Dimensions Building Description Additional Lots Acreage	Prop. Class	Owner's Name Address City State Property Location	Billing Code Zip Code	Land Improvement Exemption Net Total	2025 Property Tax Special Dist	2025 Total Tax Deduction Net Tax	Amt.Billed 2025 1st Q 2nd Q Total	2nd Half 2025 3rd Q 4th Q Total	Preliminary 2026 Tax 1st Q 2nd Q Total
281 11 000000	125X200 F1S2G .5739	2	GRUBB, DAVID N & KENNEDY, K.A. 554 TAUNTON RD WYCKOFF, NJ 554 TAUNTON RD	07481 RA25 25	653100 342500 995600	2017086	2017086 00 2017086	485355 485355 970710	518708 527668 1046376	504300 504300 1008600
282 1 000000	146X173 F2S2G .5798	2	504 HARTUNG DR CO. 504 HARTUNG DR WYCKOFF, NJ 504 HARTUNG DR	07481	701800 406600 1108400	2245618	2245618 00 2245618	540345 540345 1080690	577477 587451 1164928	561400 561400 1122800
282 2 000000	125X200 F2S2G .5739	2	CAPOMAGGI, ROBERT & MARGARET 490 HARTUNG DR WYCKOFF, N.J. 490 HARTUNG DR	07481 RA25 26	653100 257200 910300	1844268	1844268 00 1844268	443772 443771 887543	474266 482459 956725	461100 461100 922200
282 3.01	.68AC CB1S .6800	15C	RIDGEWOOD, VILLAGE OF 131 N MAPLE AVE RIDGEWOOD NJ 480 HARTUNG DR	07450	*EXEMPT*	00	00 00 00	00 00 00	00 00 00	00 00 00
282 3.02	143X175 2SF3G .5745	2	OBERLE, DENNIS C & BONNIE J 486 HARTUNG DR WYCKOFF, N.J. 486 HARTUNG DR	07481	700200 656100 1356300	2747864	2747864 00 2747864	661197 661196 1322393	706632 718839 1425471	687000 687000 1374000
282 3.01x	157X196 .7064	1	RIDGEWOOD, VILLAGE OF 131 N MAPLE AVE RIDGEWOOD NJ 480 HARTUNG DR	07450	649000 0 649000	1314874	1314874 00 1314874	316388 316387 632775	338129 343970 682099	328700 328700 657400
282 4 000000	132X243 F1S2G .7364	2	HAAR, GARY & NATALIE 474 HARTUNG DR WYCKOFF, NJ 474 HARTUNG DR	07481	660400 473100 1133500	2296471	2296471 00 2296471	552582 552581 1105163	590554 600754 1191308	574100 574100 1148200
282 5 000000	121X303 F1S2G .8417	2	BURRILL, MATTHEW W & ERIN A 468 HARTUNG DR WYCKOFF, NJ 468 HARTUNG DR	07481	660400 351800 1012200	2050717	2050717 00 2050717	493448 493447 986895	527356 536466 1063822	512700 512700 1025400
282 6	123X349 2SF3G .9855	2	BOLE, CHRISTOPHER & EVANGELINE 464 HARTUNG DR WYCKOFF, NJ 464 HARTUNG DR	07481 RA25 26	662700 1026900 1689600	3423130	3423130 00 3423130	823680 823680 1647360	880282 895488 1775770	855800 855800 1711600
282 7 000000	135X370 F1S2G-P 1.1467	2	PHYLLIS SOUSA LIVING TRUST 458 HARTUNG DRIVE WYCKOFF, NJ 458 HARTUNG DR	07481	681500 1322200 2003700	4059496	4059496 00 4059496	976804 976804 1953608	1043928 1061960 2105888	1014900 1014900 2029800
282 8 000000	130X350 F2S2G 1.0445	2	FRANK, SIVAN 450 HARTUNG DR WYCKOFF, NJ 450 HARTUNG DR	07481 RA25 26	675600 1424400 2100000	4254600	4254600 00 4254600	1023750 1023750 2047500	1094100 1113000 2207100	1063700 1063700 2127400
282 9 000000	1.51 ACRES F1S2G 1.5100	2	HOVEY, RAYMOND 444 HARTUNG DR WYCKOFF, NJ 444 HARTUNG DR	07481	748000 252000 1000000	2026000	2026000 00 2026000	487500 487500 975000	521000 530000 1051000	506500 506500 1013000
282 10 000000	100X150 SCB1S1G .3444	2	BROWN, ARLENE 440 HARTUNG DR. WYCKOFF, NJ 440 HARTUNG DR	07481 RA25 26	650000 204100 854100	1730407	1730407 00 1730407	416374 416374 832748	444986 452673 897659	432600 432600 865200
282 11 000000	100X150 F1S2G .3444	2	BRANNIGAN, PETER & WENDY 567 SPARROWBUSH RD WYCKOFF, NJ 567 SPARROWBUSH RD	07481 RA25 26	650000 220700 870700	1764038	1764038 00 1764038	424467 424466 848933	453635 461470 915105	441000 441000 882000

15683400

31774569

00

00

31774569

15291318

16483251

15887600

Block No. Lot No. Qualification Account No.	Land Dimensions Building Description Additional Lots Acreage	Prop. Class	Owner's Name Address City State Property Location	Billing Code Zip Code	Land Improvement Exemption Net Total	2025 Property Tax Special Dist	2025 Total Tax Deduction Net Tax	Amt.Billed 2025 1st Q 2nd Q Total	2nd Half 2025 3rd Q 4th Q Total	Preliminary 2026 Tax 1st Q 2nd Q Total
282 12 000000	125X150 F2S2G .4304	2	CARTER III, LYON & MARY ALLISON 563 SPARROWBUSH ROAD WYCKOFF, NJ 563 SPARROWBUSH RD	07481	675000 553300 1228300	2488536	2488536 00 2488536	598797 598796 1197593	639944 650999 1290943	622100 622100 1244200
282 13 000000	125X150 F1S2G .4304	2	WATSON, MICHAEL B. & DONNA 555 SPARROWBUSH ROAD WYCKOFF, NJ 555 SPARROWBUSH RD	07481 RA25 26	675000 339000 1014000	2054364	2054364 00 2054364	494325 494325 988650	528294 537420 1065714	513600 513600 1027200
282 14 000000	150X191 F11.5S2G .6577	2	HOEHN, DOUGLAS B 435 CARLTON RD WYCKOFF, NJ 435 CARLTON RD	07481 RA25 26	712000 308000 1020000	2066520	2066520 00 2066520	497250 497250 994500	531420 540600 1072020	516600 516600 1033200
282 15 000000	125X246 F1S2G .7059	2	WOOD, DANIELLE & LEFKOWITZ, LINDA 443 CARLTON RD WYCKOFF, NJ 443 CARLTON RD	07481	687500 313200 1000700	2027418	2027418 00 2027418	487842 487841 975683	521365 530370 1051735	506900 506900 1013800
282 16.01 000000	253X248 F1S2G 1.4404	2	MC NAMARA, HENRY P. & JOAN C. 451 CARLTON RD. WYCKOFF, NJ 451 CARLTON RD	07481	621200 326600 947800	1920243	1920243 00 1920243	462053 462052 924105	493804 502334 996138	480100 480100 960200
282 18 000000	125X241 2SF3G .6916	2	CARIONE, CHRISTOPHER & REBECCA 457 CARLTON RD WYCKOFF, NJ 457 CARLTON RD	07481	653100 1507700 2160800	4377781	4377781 00 4377781	1053390 1053390 2106780	1125777 1145224 2271001	1094400 1094400 2188800
282 19 000000	125X231 F1S2G .6629	2	DURGAN, JARED & SARA 463 CARLTON RD WYCKOFF, NJ 463 CARLTON RD	07481	687500 412500 1100000	2228600	2228600 00 2228600	536250 536250 1072500	573100 583000 1156100	557200 557200 1114400
282 20 000000	125X220 F1S2G .6313	2	ACCETTURA, RAYMOND 467 CARLTON RD WYCKOFF, NJ 467 CARLTON RD	07481	687500 212500 900000	1823400	1823400 00 1823400	438750 438750 877500	468900 477000 945900	455900 455900 911800
282 21 000000	125X212 F1S2G-P .6084	2	VAN BROOKHOVEN, CRAIG 471 CARLTON ROAD WYCKOFF, NJ 471 CARLTON RD	07481	587500 272500 860000	1742360	1742360 00 1742360	419250 419250 838500	448060 455800 903860	435600 435600 871200
282 22 000000	125X206 F1S2G .5911	2	BROTHERS, ADAM & CAROLINE 481 CARLTON RD WYCKOFF, NJ 481 CARLTON RD	07481 RA25 26	653100 319600 972700	1970690	1970690 00 1970690	474192 474191 948383	506777 515530 1022307	492700 492700 985400
282 23 000000	125X217 F1S2G .6227	2	CAPONEGRO, HANNELORE E(ETAL/TRSTE) 485 CARLTON RD WYCKOFF, NJ 485 CARLTON RD	07481 RA25 26	653100 242200 895300	1813878 v1	1813878 -25000 1788878	430209 430209 860418	460201 468259 928460	447200 447200 894400
282 24 000000	50X227 IRR F1S2G P .0000	2	CERPA, ERICA 489 CARLTON RD WYCKOFF, NJ 489 CARLTON RD	07481 RA25 26	673000 786200 1459200	2956339	2956339 00 2956339	711360 711360 1422720	760243 773376 1533619	739100 739100 1478200
282 25 000000	137X202 F1S3G .6353	2	BARRY, CHAD & TRACY 512 HARTUNG DR WYCKOFF, NJ 512 HARTUNG DR	07481 RA25 26	665700 345300 1011000	2048286	2048286 00 2048286	492863 492862 985725	526731 535830 1062561	512100 512100 1024200
282 26 000000	84X202 IRR F2S2G .0000	2	MCDERMOTT, STEPHEN & KATHERINE 508 HARTUNG DR WYCKOFF, NJ 508 HARTUNG DR	07481	663600 656400 1320000	2674320	2674320 00 2674320	643500 643500 1287000	687720 699600 1387320	668600 668600 1337200

15889800

32192735

00

25000

32167735

15480057

16687678

16084200

Block No. Lot No. Qualification Account No.	Land Dimensions Building Description Additional Lots Acreage	Prop. Class	Owner's Name Address City State Property Location	Billing Code Zip Code	Land Improvement Exemption Net Total	2025 Property Tax Special Dist	2025 Total Tax Deduction Net Tax	Amt.Billed 2025 1st Q 2nd Q Total	2nd Half 2025 3rd Q 4th Q Total	Preliminary 2026 Tax 1st Q 2nd Q Total
283 1.01	150X150 F2S3G .5165	2	PATTON, KAREN & EUGENE 566 SPARROWBUSH ROAD WYCKOFF, NJ 566 SPARROWBUSH RD	07481	700000 875200 1575200	3191355	3191355 00 3191355	767910 767910 1535820	820679 834856 1655535	797800 797800 1595600
283 3.01	150X150 F1S2G .5165	2	PERCY, RONA & STEPHEN, JR. 565 ROBIN PL WYCKOFF, NJ 565 ROBIN PL	07481 RA25 15	700000 231500 931500	1887219	1887219 00 1887219	454107 454106 908213	485312 493694 979006	471800 471800 943600
283 5 000000	100X150 F1S2G .3444	2	PETRELLA, JAMES(V)& LORRAINE TELEKY 561 ROBIN PLACE WYCKOFF, N J 561 ROBIN PL	07481	650000 75000 725000	1468850	1468850 00 1468850	353438 353437 706875	377725 384250 761975	367200 367200 734400
283 6 000000	100X150 F1S1G .3444	2	WISEMAN, ELI & THU 557 ROBIN PL WYCKOFF, NJ 557 ROBIN PL	07481 RA25 15	650000 190600 840600	1703056	1703056 00 1703056	409793 409792 819585	437953 445518 883471	425800 425800 851600
283 9.02	154X157 .5551	2	STEPHENSON, WILLIAM A. & DANA S. 419 CARLTON ROAD. WYCKOFF, NJ 419 CARLTON RD	07481 RA25 15	705500 656000 1361500	2758399	2758399 00 2758399	663732 663731 1327463	709342 721594 1430936	689600 689600 1379200
283 9.03	146X193 F2S2G .6469	2	O'LEARY, BRYAN & AMY 556 SPARROWBUSH RD WYCKOFF, NJ 556 SPARROWBUSH RD	07481 R25 15	707700 174300 882000	1786932	1786932 00 1786932	429975 429975 859950	459522 467460 926982	446700 446700 893400
283 10 000000	100X150 F2S2G .3444	2	MAGANZINI, ANTHONY & ANN 558 SPARROWBUSH RD WYCKOFF, N J 558 SPARROWBUSH RD	07481	650000 365100 1015100	2056593	2056593 00 2056593	494862 494861 989723	528867 538003 1066870	514100 514100 1028200
283 11 000000	100X150 1.5SF2G .3444	2	STEELE, RAYMOND & SUSAN GAYLER 562 SPARROWBUSH RD WYCKOFF, NJ 562 SPARROWBUSH RD	07481	650000 314900 964900	1954887	1954887 00 1954887	470389 470389 940778	502713 511396 1014109	488700 488700 977400
284 1 000000	150X175 1.5SF2G .6026	2	SCULLY, KEVIN & KATE 414 HARTUNG DR WYCKOFF, NJ 414 HARTUNG DR	07481 RA25 15	707500 379000 1086500	2201249	2201249 00 2201249	529669 529669 1059338	566067 575844 1141911	550300 550300 1100600
284 2 000000	165X175 F2S2G .6629	2	KOWALSKI, ELIZABETH & GAVIN, DENISE 567 WYCKOFF AVE WYCKOFF, NJ 567 WYCKOFF AVE	07481	578600 772500 1351100	2737329	2737329 00 2737329	658662 658661 1317323	703923 716083 1420006	684300 684300 1368600
284 3 000000	95X175 F2S2G .3817	2	LIU, ALISON 2388 29TH ST #2R ASTORIA, NY 561 WYCKOFF AVE	11105	519800 247600 767400	1554752	1554752 00 1554752	374108 374107 748215	399816 406721 806537	388700 388700 777400
284 4 000000	105X175 F1.5S2G .4218	2	SCHWEIGHARDT, EDWARD & SHARON 557 WYCKOFF AVENUE WYCKOFF, NJ 557 WYCKOFF AVE	07481 RA25 15	528200 252600 780800	1581901	1581901 00 1581901	380640 380640 761280	406797 413824 820621	395500 395500 791000
284 5 000000	130X175 F1S2G .5223	2	JONES, TIMOTHY & HOGAN, DEBRA 551 WYCKOFF AVE WYCKOFF, NJ 551 WYCKOFF AVE	07481 RA25 15	549200 195900 745100	1509573	1509573 00 1509573	363237 363236 726473	388197 394903 783100	377400 377400 754800
284 6 000000	145X175 F2S3G .5825	2	CAMPANELLI, JOANNE R & PAUL V TRUSTEE 411 CARLTON RD WYCKOFF, NJ 411 CARLTON RD	07481	702300 1465100 2167400	4391152	4391152 00 4391152	1056608 1056607 2113215	1129216 1148721 2277937	1097800 1097800 2195600

15194100

30783247

00

00

30783247

14814251

15968996

15391400

Block No. Lot No. Qualification Account No.	Land Dimensions Building Description Additional Lots Acreage	Prop. Class	Owner's Name Address City State Property Location	Billing Code Zip Code	Land Improvement Exemption Net Total	2025 Property Tax Special Dist	2025 Total Tax Deduction Net Tax	Amt.Billed 2025 1st Q 2nd Q Total	2nd Half 2025 3rd Q 4th Q Total	Preliminary 2026 Tax 1st Q 2nd Q Total
284 7 000000	100X175 F2S2G .4017	2	EVERY, JACQUELINE R 554 ROBIN PL WYCKOFF, N J 554 ROBIN PL	07481	655000 185000 840000	1701840	1701840 00 1701840	409500 409500 819000	437640 445200 882840	425500 425500 851000
284 8 000000	100X175 F1S2G .4017	2	DELAROCHE, ROCCO & MIRIAM A 560 ROBIN PL WYCKOFF, NJ 560 ROBIN PL	07481	655000 282000 937000	1898362	1898362 00 1898362	456788 456787 913575	488177 496610 984787	474600 474600 949200
285 1 000000	85X163 F1S1G .3181	2	SPOELSTRA, JONATHAN R & SUSAN B 554 WYCKOFF AVE WYCKOFF, NJ 554 WYCKOFF AVE	07481	396700 214100 610800	1237481	1237481 00 1237481	297765 297765 595530	318227 323724 641951	309400 309400 618800
285 2 000000	28X171 IRR F1S1G .0000	2	SCHUH, PAUL J 550 WYCKOFF AVE WYCKOFF, NJ 550 WYCKOFF AVE	07481 RA25 27	424000 188400 612400	1240722	1240722 00 1240722	298545 298545 597090	319061 324571 643632	310200 310200 620400
285 3 000000	90X150 F1S1G .3099	2	BRAUTIGAN, WILLIAM TOM & KATHLEEN 546 WYCKOFF AVENUE WYCKOFF, NJ 546 WYCKOFF AVE	07481 RA25 27	423000 228400 651400	1319736	1319736 00 1319736	317558 317557 635115	339380 345241 684621	329900 329900 659800
285 4 000000	91X150 F1S2G .3134	2	BYMA, RALPH R & CAROL A 542 WYCKOFF AVE WYCKOFF, N.J. 542 WYCKOFF AVE	07481	423900 156600 580500	1176093	1176093 00 1176093	282994 282994 565988	302441 307664 610105	294000 294000 588000
285 5 000000	120X110 F2S1G .3030	2	FORBES, SHARON A. & EDWARD C. 538 WYCKOFF AVENUE WYCKOFF, NJ 538 WYCKOFF AVE	07481 RA25 27	389400 234700 624100	1264427	1264427 00 1264427	304249 304249 608498	325156 330773 655929	316100 316100 632200
285 6 000000	120X210 2SF2G .5785	2	LUCCA, STEVEN & DENISE 390 PINWOOD DR WYCKOFF, NJ 390 PINWOOD DR	07481	512000 764400 1276400	2585986	2585986 00 2585986	622245 622245 1244490	665005 676491 1341496	646500 646500 1293000
285 7 000000	124X173 F2S2G .4925	2	WALKER, BETH & CARSON 384 PINWOOD DR WYCKOFF, NJ 384 PINWOOD DR	07481	509000 245200 754200	1528009	1528009 00 1528009	367673 367672 735345	392938 399726 792664	382000 382000 764000
285 8.01 000000	175X168 F1.5S2G .6749	2	BROCKETT, CHARLES H & THERESA C 380 PINWOOD DRIVE WYCKOFF, N.J. 380 PINWOOD DR	07481	560300 239500 799800	1620395	1620395 00 1620395	389903 389902 779805	416696 423894 840590	405100 405100 810200
285 10 000000	90X155 F1.5S2G P .3202	2	O'SHEA, MICHAEL D & CHRISTINA S 374 PINWOOD DR WYCKOFF, NJ 374 PINWOOD DR	07481 RA25 27	470900 292600 763500	1546851	1546851 00 1546851	372207 372206 744413	397784 404654 802438	386700 386700 773400
285 12.01 000000	144X151 F1S1G .4992	2	ARCIERI, GEORGE(V) & ELENA 339 MONROE AVE WYCKOFF, NJ 339 MONROE AVE	07481 RA25 27	471600 311400 783000	1586358	1586358 -25000 1561358	375463 375462 750925	401693 408740 810433	390300 390300 780600
285 13 000000	108X150 F1S2G .3719	2	MARTINEZ, JUAN CARLOS ETAL 369 DOROTHY LANE WYCKOFF, NJ 369 DOROTHY LA	07481 RA25 27	439200 205800 645000	1306770	1306770 00 1306770	314438 314437 628875	336045 341850 677895	326700 326700 653400
285 14 000000	80X150 F1S1G .2755	2	GKOTSIS, CATHERINE & EFTHYMOS 371 DOROTHY LANE WYCKOFF, NJ 371 DOROTHY LA	07481	460000 456500 916500	1856829	1856829 00 1856829	446794 446794 893588	477497 485744 963241	464200 464200 928400

10794600

21869859

00

25000

21844859

10512237

11332622

10922400

Block No. Lot No. Qualification Account No.	Land Dimensions Building Description Additional Lots Acreage	Prop. Class	Owner's Name Address City State Property Location	Billing Code Zip Code	Land Improvement Exemption Net Total	2025 Property Tax Special Dist	2025 Total Tax Deduction Net Tax	Amt.Billed 2025 1st Q 2nd Q Total	2nd Half 2025 3rd Q 4th Q Total	Preliminary 2026 Tax 1st Q 2nd Q Total
285 15 000000	80X150 F1S1G .2755	2	KENNEDY, KAREN 375 DOROTHY LANE WYCKOFF, NJ 375 DOROTHY LA	07481 RA25 27	460000 185900 645900	1308593	1308593 00 1308593	314877 314876 629753	336514 342326 678840	327100 327100 654200
285 16 000000	82X150 2SF1G .2824	2	SERRAO, GARY K & CARA A 377 DOROTHY LN WYCKOFF, NJ 377 DOROTHY LA	07481	462000 487800 949800	1924295	1924295 00 1924295	463028 463027 926055	494846 503394 998240	481100 481100 962200
285 17 000000	93X158 F1S2G .3373	2	MERYLEE A RIETHER REVOCABLE TRUST 381 DOROTHY LANE WYCKOFF, NJ 381 DOROTHY LA	07481	473900 154400 628300	1272936	1272936 00 1272936	306297 306296 612593	327344 332999 660343	318200 318200 636400
285 18 000000	93X189 2SF2G .4035	2	SYLVESTER, DANIEL & TALIA 383 DOROTHY LN WYCKOFF, NJ 383 DOROTHY LN	07481 RA25 27	479500 403300 882800	1788553	1788553 00 1788553	430365 430365 860730	459939 467884 927823	447100 447100 894200
285 19.01	96X255 IRR F1S2G .0000	2	PERRETTE, STEPHEN & DELIA 385 DOROTHY LANE WYCKOFF, NJ 385 DOROTHY LA	07481	535500 292900 828400	1678338	1678338 00 1678338	403845 403845 807690	431597 439051 870648	419600 419600 839200
285 21 000000	126X145 F1S2G .4194	2	BLOCK, STEVEN & FRANCINE 397 FRANCES PLACE WYCKOFF, NJ 397 FRANCES PL	07481 RA25 27	454300 190400 644700	1306162	1306162 00 1306162	314292 314291 628583	335889 341690 677579	326500 326500 653000
286 1 000000	111X147 F1S2G .3746	2	DEVITO, THOMAS A TRUSTEE 395 FRANCES PL WYCKOFF, NJ 395 FRANCES PL	07481 RA25 27	489900 236800 726700	1472294	1472294 00 1472294	354267 354266 708533	378611 385150 763761	368100 368100 736200
286 2 000000	115X143 F1S2G .3775	2	MACKLE, FINBARR & TAMI J 382 DOROTHY LANE WYCKOFF, NJ 382 DOROTHY LA	07481 RA25 27	492700 224600 717300	1453250	1453250 00 1453250	349684 349684 699368	373713 380169 753882	363300 363300 726600
286 3 000000	117X150 F1S2G .4029	2	KATZ, AVERY & LINDA 384 DOROTHY LANE WYCKOFF, NJ 384 DOROTHY LA	07481	497000 239600 736600	1492352	1492352 00 1492352	359093 359092 718185	383769 390398 774167	373100 373100 746200
286 4 000000	107X150 F1S2G .3685	2	POTAKI, STEPHEN & LOURDES 359 MONROE AVE WYCKOFF, NJ 359 MONROE AVE	07481	438300 235800 674100	1365727	1365727 00 1365727	328624 328624 657248	351206 357273 708479	341400 341400 682800
286 5 000000	125X150 F2S2G .4304	2	LIM, ICH-TU 363 MONROE AVE WYCKOFF, NJ 363 MONROE AVE	07481	454500 395500 850000	1722100	1722100 00 1722100	414375 414375 828750	442850 450500 893350	430500 430500 861000
286 6 000000	119X150 F1S2G .4098	2	BROCKWAY, MERLIN & SHARON 367 MONROE AVE WYCKOFF, NJ 367 MONROE AVE	07481	449100 233300 682400	1382542	1382542 00 1382542	332670 332670 665340	355531 361671 717202	345600 345600 691200
286 7 000000	125X141 F1S2G .4046	2	JONES, ROBERT A & ELLEN M TAGGART 385 FRANCES PL WYCKOFF, NJ 385 FRANCES PL	07481 RA25 27	502500 416200 918700	1861286	1861286 00 1861286	447867 447866 895733	478643 486910 965553	465300 465300 930600
287 1 000000	125X200 F1S2G P .5739	2	ROWAN, RICHARD E & LYNN B 300 MONROE AVENUE WYCKOFF, NJ 300 MONROE AVE	07481	465800 206800 672600	1362688	1362688 00 1362688	327893 327892 655785	350425 356478 706903	340700 340700 681400

Block No. Lot No. Qualification Account No.	Land Dimensions Building Description Additional Lots Acreage	Prop. Class	Owner's Name Address City State Property Location	Billing Code Zip Code	Land Improvement Exemption Net Total	2025 Property Tax Special Dist	2025 Total Tax Deduction Net Tax	Amt.Billed 2025 1st Q 2nd Q Total	2nd Half 2025 3rd Q 4th Q Total	Preliminary 2026 Tax 1st Q 2nd Q Total
287 2 000000	100X125 F2S1G .2870	2	VALENTINO, JAMES A & JOANNE 244 VAN HOUTEN AVE WYCKOFF, NJ 244 VAN HOUTEN AVE	07481 RA25 27	475000 284100 759100	1537937	1537937 00 1537937	370062 370061 740123	395491 402323 797814	384500 384500 769000
287 3 000000	150X154 F1S2G .5303	2	GREANEY, SUSAN & JOHN M 293 VOORHIS AVE WYCKOFF, NJ 293 VOORHIS AVE	07481	530000 697000 1227000	2485902	2485902 00 2485902	598163 598162 1196325	639267 650310 1289577	621500 621500 1243000
287 4 000000	115X159 F2S1G .4198	2	STOKLOSA (ETAL), ROBERT S 301 VOORHIS AVE WYCKOFF, NJ 301 VOORHIS AVE	07481	496200 253800 750000	1519500	1519500 00 1519500	365625 365625 731250	390750 397500 788250	379900 379900 759800
287 5.01	60X140 IRR 2SF2G .0000	2	GREANEY, PATRICK J & MARICELA 305 VOORHIS AVE WYCKOFF, NJ 305 VOORHIS AVE	07481 RA25 27	476000 391400 867400	1757352	1757352 00 1757352	422858 422857 845715	451916 459721 911637	439300 439300 878600
287 7 000000	100X120 2SF2G .2755	2	MINIERI, DANIEL & ANNE 309 VOORHIS AVE WYCKOFF, NJ 309 VOORHIS AVE	07481	473000 515000 *PARTIAL* 988000	2001688	2001688 00 2001688	481650 481650 963300	514748 523640 1038388	500400 500400 1000800
287 8 000000	100X120 F1S1G .2755	2	PURDY, JAY 313 VOORHIS AVE WYCKOFF, NJ 313 VOORHIS AVE	07481 RA25 27	473000 208100 681100	1379909	1379909 00 1379909	332037 332036 664073	354853 360983 715836	345000 345000 690000
287 9 000000	100X120 F1S1G .2755	2	HAGY, JEFFREY ALAN & LISA BEARD 317 VOORHIS AVE WYCKOFF, NJ 317 VOORHIS AVE	07481	473000 159200 632200	1280837	1280837 00 1280837	308198 308197 616395	329376 335066 664442	320200 320200 640400
287 10 000000	100X120 F1S1G .2755	2	CALASKI, ROBERT G & JANICE W 319 VOORHIS AVE WYCKOFF, N.J. 319 VOORHIS AVE	07481	473000 223100 696100	1410299	1410299 00 1410299	339349 339349 678698	362668 368933 731601	352600 352600 705200
287 11 000000	100X120 2SFB2G .2755	2	DAVIS, JEREMY & LIZA K. 327 VOORHIS AVE WYCKOFF, NJ 327 VOORHIS AVE	07481	473000 377900 850900	1723923	1723923 00 1723923	414814 414814 829628	443319 450976 894295	431000 431000 862000
287 12 000000	100X120 2SF1G .2755	2	DE LIBERTO, NORMAN E & ANTOINETTE A 329 VOORHIS AVE WYCKOFF, NJ 329 VOORHIS AVE	07481	473000 280700 753700	1526996	1526996 00 1526996	367429 367429 734858	392678 399460 792138	381700 381700 763400
287 13 000000	120X125 F1S2G .3444	2	LOVETT, ALBERT 2 SAMUEL WAY WYCKOFF, NJ 2 SAMUEL WAY	07481 RA25 27	494000 265300 759300	1538342	1538342 00 1538342	370159 370159 740318	395595 402429 798024	384600 384600 769200
287 14 000000	79X150 F1S2G .2720	2	FLORES CABRALES, ELLYN & FERDINAND 6 SAMUEL WAY WYCKOFF, NJ 6 SAMUEL WAY	07481 RA25 27	413100 170700 583800	1182779	1182779 00 1182779	284603 284602 569205	304160 309414 613574	295700 295700 591400
287 15 000000	75X150 F2S2G .2583	2	HANSEN, MARIA & BRYAN C & FIORINELLI, M 334 MONROE AVE WYCKOFF, NJ 334 MONROE AVE	07481	409500 273200 682700	1383150	1383150 00 1383150	332817 332816 665633	355687 361830 717517	345800 345800 691600
287 16 000000	75X150 F1S1G .2583	2	BAIN, PATRICK EDWARD ETAL 330 MONROE AVE WYCKOFF, NJ 330 MONROE AVE	07481	409500 224400 633900	1284281	1284281 00 1284281	309027 309026 618053	330262 335966 666228	321100 321100 642200

10865200

22012895

00

00

22012895

10593574

11419321

11006600

Block No. Lot No. Qualification Account No.	Land Dimensions Building Description Additional Lots Acreage	Prop. Class	Owner's Name Address City State Property Location	Billing Code Zip Code	Land Improvement Exemption Net Total	2025 Property Tax Special Dist	2025 Total Tax Deduction Net Tax	Amt.Billed 2025 1st Q 2nd Q Total	2nd Half 2025 3rd Q 4th Q Total	Preliminary 2026 Tax 1st Q 2nd Q Total
287 17 000000	75X150 F1S1G .2583	2	AMELS, REYNOLD 326 MONROE AVE WYCKOFF, NJ 326 MONROE AVE	07481	409500 163200 572700	1160290	V1 1160290 -25000 1135290	272942 272941 545883	292127 297280 589407	283800 283800 567600
287 18 000000	101X150 F1S1G .3478	2	TORBATI, MEHDI & AHMADPOOR, FATEMEH 324 MONROE AVE WYCKOFF, NJ 324 MONROE AVE	07481	432900 187700 620600	1257336	1257336 00 1257336	302543 302542 605085	323333 328918 652251	314300 314300 628600
287 19 000000	101X150 F1S1G .3478	2	MARTIN, RICHARD C. & LISA 320 MONROE AVE WYCKOFF, NJ 320 MONROE AVE	07481 RA25 27	432900 90100 523000	1059598	1059598 00 1059598	298935 298935 597870	228511 233217 461728	264900 264900 529800
287 20 000000	101X145 CB1S1G .3362	2	VASSAK, PAUL J & VELEZ TORRES MARELA Z 316 MONROE AVE WYCKOFF, NJ 316 MONROE AVE	07481	432000 278800 710800	1440081	1440081 00 1440081	346515 346515 693030	370327 376724 747051	360000 360000 720000
287 21.01	158X152 2SF2G .5513	2	LENTZIS, JOHN & ANTOINETTE 310 MONROE AVE WYCKOFF, NJ 310 MONROE AVE	07481 RA25 27	484200 580600 1064800	2157285	2157285 00 2157285	519090 519090 1038180	554761 564344 1119105	539300 539300 1078600
287 23 000000	176X139 F1S2G .5616	2	PAUL, JOHN & SKYLAR 304 MONROE AVE WYCKOFF, NJ 304 MONROE AVE	07481	495600 213100 708700	1435826	1435826 00 1435826	345492 345491 690983	369233 375610 744843	359000 359000 718000
288 1 000000	92X124 IRR F2S2G .0000	2	HICKEY, GERARD & VALENTINA 238 VAN HOUTEN AVE. WYCKOFF, NJ 238 VAN HOUTEN AVE	07481 RA25 27	471000 284300 755300	1530238	1530238 00 1530238	368209 368209 736418	393511 400309 793820	382600 382600 765200
288 2 000000	80X141 F2S2G .2590	2	ZAINO, GREGORY F & VITALE, MARY ELENA 234 VAN HOUTEN AVE WYCKOFF, NJ 234 VAN HOUTEN AVE	07481	458400 265700 724100	1467027	1467027 00 1467027	352999 352999 705998	377256 383773 761029	366800 366800 733600
288 3 000000	75X169 F2S2G .2910	2	LAMOTTA, THOMAS A & MANDO, MARIE 230 VAN HOUTEN AVENUE WYCKOFF, NEW JERSEY 230 VAN HOUTEN AVE	07481 RA25 27	457300 212000 669300	1356002	1356002 00 1356002	326284 326284 652568	348705 354729 703434	339000 339000 678000
288 4 000000	67X182 IRR F2S2G .0000	2	VINDEED, ANTHONY & PEGGY 226 VAN HOUTEN AVE. WYCKOFF, NJ 226 VAN HOUTEN AVE	07481	477000 137600 614600	1245180	1245180 00 1245180	299618 299617 599235	320207 325738 645945	311300 311300 622600
288 5 000000	81X150 F1S1G .2789	2	REINAUER, JOANNE 224 VAN HOUTEN AVE WYCKOFF, NJ 224 VAN HOUTEN AVE	07481	461000 189000 650000	1316900	1316900 00 1316900	316875 316875 633750	338650 344500 683150	329200 329200 658400
288 6 000000	81X150 F1S2G .2789	2	FINNEGAN, DANIEL P & KIRSTEN 222 VAN HOUTEN AVE WYCKOFF NJ 222 VAN HOUTEN AVE	07481	461000 127200 588200	1191693	1191693 00 1191693	286748 286747 573495	306452 311746 618198	297900 297900 595800
288 7 000000	81X150 1.5SFG .2789	2	WARD, CHRISTOPHER T & HEATHER R 218 VAN HOUTEN AVE WYCKOFF, NJ 218 VAN HOUTEN AVE	07481	461000 143300 604300	1224312	1224312 00 1224312	294597 294596 589193	314840 320279 635119	306100 306100 612200
288 8 000000	81X150 F1S1G .2789	2	COATES, GREGORY P & LAURA E 214 VAN HOUTEN AVE WYCKOFF, NJ 214 VAN HOUTEN AVE	07481	461000 167800 628800	1273949	1273949 00 1273949	306540 306540 613080	327605 333264 660869	318500 318500 637000

9435200

19115717

00

25000

19090717

9274768

9815949

9545400

Block No. Lot No. Qualification Account No.	Land Dimensions Building Description Additional Lots Acreage	Prop. Class	Owner's Name Address City State Property Location	Billing Code Zip Code	Land Improvement Exemption Net Total	2025 Property Tax Special Dist	2025 Total Tax Deduction Net Tax	Amt.Billed 2025 1st Q 2nd Q Total	2nd Half 2025 3rd Q 4th Q Total	Preliminary 2026 Tax 1st Q 2nd Q Total
288 9 000000	81X150 F1S1G .2789	2	ANELLO, MARIA 210 VAN HOUTEN AVE WYCKOFF, NJ 210 VAN HOUTEN AVE	07481 RA25 27	461000 137800 598800	1213169	1213169 00 1213169	291915 291915 583830	311975 317364 629339	303300 303300 606600
288 10 000000	81X150 F1S1G .2789	2	WECHSLER, ADAM & STEPHANIE 206 VAN HOUTEN AVE WYCKOFF, N.J. 206 VAN HOUTEN AVE	07481 RA25 27	461000 231000 692000	1401992	1401992 00 1401992	337350 337350 674700	360532 366760 727292	350500 350500 701000
288 11 000000	90X150 F1S2G .3099	2	ARENA, ANTHONY & LUCIA 283 MARTOM RD WYCKOFF, NJ 283 MARTOM RD	07481	470000 138100 608100	1232011	1232011 00 1232011	296449 296449 592898	316820 322293 639113	308000 308000 616000
288 12 000000	90X152 F1S2G .3140	2	POLIZZI, DENNIS & DONNA 289 MARTOM RD WYCKOFF, N J 289 MARTOM RD	07481 RA25 27	470000 223100 693100	1404221	1404221 00 1404221	337887 337886 675773	361105 367343 728448	351100 351100 702200
288 13 000000	81X153 2SF1G-P .2845	2	RICCIO, MICHAEL G & LYNN 279 VILLAGE PL WYCKOFF, N.J. 279 VILLAGE PL	07481 RA25 27	461000 506200 967200	1959547	1959547 00 1959547	471510 471510 943020	503911 512616 1016527	489900 489900 979800
288 14 000000	100X150 2SF2G .3444	2	KARG, LAWRENCE & DOLORES 283 VILLAGE PL WYCKOFF, NJ 283 VILLAGE PL	07481	480000 630700 1110700	2250278	2250278 00 2250278	541467 541466 1082933	578675 588670 1167345	562600 562600 1125200
288 15 000000	129X138 F1S2G .4087	2	BERTUNA, IDRIA G.(S) 287 VILLAGE PL. WYCKOFF, NJ 287 VILLAGE PL	07481	505100 160800 665900	1349113 S1	1349113 -25000 1324113	318377 318376 636753	340684 346676 687360	331000 331000 662000
288 16 000000	123X202 IRR F1S2G P .0000	2	OLSON, JEFFREY & MEGHAN E 291 VILLAGE PLACE WYCKOFF, NJ 291 VILLAGE PL	07481 RA25 27	518000 293700 811700	1644504	1644504 00 1644504	395704 395704 791408	422896 430200 853096	411100 411100 822200
288 17 000000	99X190 F1S2G P .4318	2	SPITTEL, MARGUERITE F. 73 SUNSET CT MAHWAH, NJ 295 VILLAGE PL	07430	486900 148300 635200	1286915	1286915 00 1286915	309660 309660 619320	330939 336656 667595	321700 321700 643400
288 18 000000	100X203 F1S2G P .4660	2	SULLIVAN, JOHN D & JANE E 299 VILLAGE PL WYCKOFF, NJ 299 VILLAGE PL	07481 RA25 27	490000 262000 752000	1523552	1523552 00 1523552	366600 366600 733200	391792 398560 790352	380900 380900 761800
288 19 000000	100X194 F1S2G .4454	2	MERCHANT, SALLY 303 VILLAGE PL WYCKOFF, NJ 303 VILLAGE PL	07481	488000 178700 666700	1350734	1350734 00 1350734	325017 325016 650033	347351 353350 700701	337700 337700 675400
288 20 000000	96X184 F1S4G .4055	2	BUDD, ANDREW & HALLS, LAURA 307 VILLAGE PL WYCKOFF, NJ 307 VILLAGE PL	07481	481800 444200 926000	1876076	1876076 00 1876076	451425 451425 902850	482446 490780 973226	469000 469000 938000
288 21 000000	95X160 F1S2G .3489	2	EISELE, MATTHEW & TARA 311 VILLAGE PL WYCKOFF, NJ 311 VILLAGE PL	07481	476900 251900 728800	1476549	1476549 00 1476549	355290 355290 710580	379705 386264 765969	369100 369100 738200
288 22 000000	98X153 F1S2G .3442	2	FLAX, HEIDI 319 VILLAGE PL WYCKOFF, NJ 319 VILLAGE PL	07481 RA25 27	478000 177200 655200	1327435	1327435 00 1327435	319410 319410 638820	341359 347256 688615	331900 331900 663800

10511400

21296096

00

25000

21271096

10236118

11034978

10635600

Block No. Lot No. Qualification Account No.	Land Dimensions Building Description Additional Lots Acreage	Prop. Class	Owner's Name Address City State Property Location	Billing Code Zip Code	Land Improvement Exemption Net Total	2025 Property Tax Special Dist	2025 Total Tax Deduction Net Tax	Amt.Billed 2025 1st Q 2nd Q Total	2nd Half 2025 3rd Q 4th Q Total	Preliminary 2026 Tax 1st Q 2nd Q Total
288 23 000000	98X150 F1S1G .3375	2	MC KEE, ALFRED JR & SUSAN M 323 VILLAGE PL WYCKOFF, N J 323 VILLAGE PL	07481	478000 120500 598500	1212561	1212561 00 1212561	291769 291769 583538	311819 317204 629023	303100 303100 606200
288 24 000000	100X150 F1S2G .3444	2	MARTORELLI, JOSEPH & JANICE E 327 VILLAGE PL WYCKOFF, N.J. 327 VILLAGE PL	07481	480000 185800 665800	1348911	1348911 00 1348911	324578 324577 649155	346882 352874 699756	337200 337200 674400
288 25 000000	100X150 F1S2G-P .3444	2	DENNIS, JACK B & CLAUDIA G 331 VILLAGE PL WYCKOFF, NJ 331 VILLAGE PL	07481 RA25 27	480000 346400 826400	1674286	1674286 00 1674286	402870 402870 805740	430555 437991 868546	418600 418600 837200
288 26 000000	100X150 F1S2G .3444	2	COPPO, THOMAS J TRSTES/ETAL 335 VILLAGE PL WYCKOFF, NJ 335 VILLAGE PL	07481	480000 218300 698300	1414756	1414756 00 1414756	340422 340421 680843	363814 370099 733913	353700 353700 707400
288 27 000000	100X150 2SFB2G .3444	2	TIRRI, PAUL & PATRIZA 339 VILLAGE PL WYCKOFF, NJ 339 VILLAGE PL	07481	480000 742200 1222200	2476177	2476177 00 2476177	595823 595822 1191645	636766 647766 1284532	619000 619000 1238000
288 28 000000	140X150 F1S2G .4821	2	BERNSTEIN, MICHAEL J & LAURA K 357 PATHWAY MANOR WYCKOFF, NJ 357 PATHWAY MANOR	07481	520000 250400 770400	1560830	1560830 00 1560830	375570 375570 751140	401379 408311 809690	390200 390200 780400
288 29 000000	119X151 F1S2G .4125	2	JOHNSON, MARIA 351 PATHWAY MANOR WYCKOFF, NJ 351 PATHWAY MANOR	07481 R100	499000 170800 669800	1357015	1357015 00 1357015	326528 326527 653055	348966 354994 703960	339300 339300 678600
288 30 000000	100X150 F2S2G .3444	2	SANTOS, RICHARD & SANTOS-OATES, LORNA 340 VOORHIS AVE WYCKOFF, NJ 340 VOORHIS AVE	07481	480000 267300 747300	1514030	1514030 00 1514030	364309 364309 728618	389343 396069 785412	378500 378500 757000
288 31 000000	100X150 F1S2G .3444	2	SURAT, SUSAN E (LIFE EST K LOCKHART) 336 VOORHIS AVE WYCKOFF, NJ 336 VOORHIS AVE	07481	480000 241200 721200	1461151	1461151 00 1461151	351585 351585 703170	375745 382236 757981	365300 365300 730600
288 32 000000	100X150 2SF2AG .3444	2	FINE, BRUCE & LINDA 332 VOORHIS AVE WYCKOFF, NJ 332 VOORHIS AVE	07481	480000 814400 1294400	2622454	2622454 00 2622454	631020 631020 1262040	674383 686031 1360414	655600 655600 1311200
288 33 000000	100X150 F1S1G P .3444	2	COATES, HARRY & KAREN 326 VOORHIS AVE WYCKOFF, NJ 326 VOORHIS AVE	07481 RA25 27	480000 130000 610000	1235860	1235860 00 1235860	297375 297375 594750	317810 323300 641110	309000 309000 618000
288 34 000000	100X150 F2SG .3444	2	WELCH, ANSON DAVIES & MEGHAN ANNE 322 VOORHIS AVE WYCKOFF, NJ 322 VOORHIS AVE	07481	480000 582000 1062000	2151612	2151612 00 2151612	517725 517725 1035450	553302 562860 1116162	537900 537900 1075800
288 35 000000	100X150 F1S1G .3444	2	KARSIAN, KEITH R & PATRICIA A 318 VOORHIS AVENUE WYCKOFF, N.J. 318 VOORHIS AVE	07481 RA25 27	480000 228200 708200	1434813	1434813 00 1434813	345248 345247 690495	368972 375346 744318	358700 358700 717400
288 36 000000	100X150 F2S2G .3444	2	LABELL (ETAL), ARI 314 VOORHIS AVENUE WYCKOFF, NJ 314 VOORHIS AVE	07481 RA25 27	480000 602300 1082300	2192740	2192740 00 2192740	527622 527621 1055243	563878 573619 1137497	548200 548200 1096400

11676800

23657196

00

00

23657196

11384882

12272314

11828600

Block No. Lot No. Qualification Account No.	Land Dimensions Building Description Additional Lots Acreage	Prop. Class	Owner's Name Address City State Property Location	Billing Code Zip Code	Land Improvement Exemption Net Total	2025 Property Tax Special Dist	2025 Total Tax Deduction Net Tax	Amt.Billed 2025 1st Q 2nd Q Total	2nd Half 2025 3rd Q 4th Q Total	Preliminary 2026 Tax 1st Q 2nd Q Total
288 37 000000	100X134 2SF2G .3076	2	BENEDIK, BRIAN & KELLI 310 VOORHIS AVE WYCKOFF, NJ 310 VOORHIS AVE	07481 RA25 27	476000 542700 1018700	2063886	2063886 00 2063886	496617 496616 993233	530743 539910 1070653	516000 516000 1032000
288 38 000000	100X132 F1S2G .3030	15F	BRIENZA, ANTHONY (DV) & ANTOINETTE 308 VOORHIS AVE WYCKOFF, NJ 308 VOORHIS AVE	07481	*EXEMPT*	00	00 00 00	00 00 00	00 00 00	00 00 00
288 39 000000	109X133 F1S2G - P .3328	2	DWYER, JOHN & ALLISON 306 VOORHIS AVE WYCKOFF, NJ 306 VOORHIS AVE	07481	484600 233200 717800	1454263	1454263 00 1454263	349928 349927 699855	373974 380434 754408	363600 363600 727200
288 40 000000	101X159 F1S2G .3687	2	LEACH, JAMES & JILLIAN 304 VOORHIS AVE WYCKOFF, NJ 304 VOORHIS AVE	07481	482000 761300 1243300	2518926	2518926 00 2518926	606109 606109 1212218	647759 658949 1306708	629700 629700 1259400
288 41 000000	108X232 F2S1G .5752	2	GUGALA (ETAL), HUBERT 294 VOORHIS AVE WYCKOFF, NJ 294 VOORHIS AVE	07481 RA25 27	498800 595600 1094400	2217254	2217254 00 2217254	533520 533520 1067040	570183 580031 1150214	554300 554300 1108600
289 1 000000	89X150 F1S2G .3065	2	KLUG, JAMES C & JOAN F 284 VILLAGE PL WYCKOFF, N J 284 VILLAGE PL	07481 RA25 27	469000 130900 599900	1215397	1215397 00 1215397	292452 292451 584903	312548 317946 630494	303800 303800 607600
289 2 000000	85X150 F2S1G .2927	2	LUPPINO, PHILIP & JULIA 280 VILLAGE PL WYCKOFF, NJ 280 VILLAGE PL	07481 RA25 27	465000 368500 833500	1688671	1688671 00 1688671	406332 406331 812663	434254 441754 876008	422200 422200 844400
289 3 000000	107X150 F1S2G .3685	2	BOCCHINO, EDWARD E & LINDA C 9503 COVE DR MYRTLE BEACH, SC 299 MARTOM RD	29572	487000 212800 699800	1417795	1417795 00 1417795	341153 341152 682305	364596 370894 735490	354400 354400 708800
289 4 000000	104X150 F1S2G .3581	2	MILLIMAN, CHAD & CHRISTINE 303 MARTOM RD WYCKOFF, NJ 303 MARTOM RD	07481	484000 307200 791200	1602971	1602971 00 1602971	385710 385710 771420	412215 419336 831551	400700 400700 801400
289 5 000000	110X152 F1S2G .3838	2	CHRISTMAN, STEFAN & ERIN 307 MARTOM ROAD WYCKOFF, NJ 307 MARTOM RD	07481 R100 27	490000 256800 746800	1513017	1513017 00 1513017	364065 364065 728130	389083 395804 784887	378300 378300 756600
289 6 000000	98X153 F2SB2G .3442	2	SILVER, CHAD & SARIR 311 MARTOM ROAD WYCKOFF, NJ 311 MARTOM RD	07481 RA25 27	478000 619800 1097800	2224143	2224143 00 2224143	535178 535177 1070355	571954 581834 1153788	556000 556000 1112000
289 7 000000	95X151 F1S1G .3293	2	DAVENPORT, KATHRYN D 315 MARTOM RD WYCKOFF, N J 315 MARTOM RD	07481 RA25 27	475000 148900 623900	1264021	1264021 00 1264021	304152 304151 608303	325052 330666 655718	316000 316000 632000
289 8 000000	100X150 2SF2G .3444	2	LEVIN, SARA & BADER, RICHARD 321 MARTOM RD WYCKOFF, NJ 321 MARTOM RD	07481 RA25 27	480000 434400 914400	1852574	1852574 00 1852574	445770 445770 891540	476403 484631 961034	463100 463100 926200
289 9 000000	100X149 F1S2G .3421	2	SALA, PAUL J & ANDREA F 325 MARTOM RD WYCKOFF, N.J. 325 MARTOM RD	07481 RA25 27	479000 253900 732900	1484855	1484855 00 1484855	357289 357289 714578	381841 388436 770277	371200 371200 742400

11114400

22517773

00

00

22517773

10836543

11681230

11258600

Block No. Lot No. Qualification Account No.	Land Dimensions Building Description Additional Lots Acreage	Prop. Class	Owner's Name Address City State Property Location	Billing Code Zip Code	Land Improvement Exemption Net Total	2025 Property Tax Special Dist	2025 Total Tax Deduction Net Tax	Amt.Billed 2025 1st Q 2nd Q Total	2nd Half 2025 3rd Q 4th Q Total	Preliminary 2026 Tax 1st Q 2nd Q Total
289 10 000000	100X148 F1S1G .3398	2	WOLF (ETAL), HOWARD M 3 MOUNTAIN LAKES RD OAKLAND, NJ 327 MARTOM RD	07436	479000 138600 617600	1251258	1251258 00	301080 301080 602160	321770 327328 649098	312800 312800 625600
289 11 000000	100X147 F1S1G .3375	2	SCHILLING, ROBERT K & DARLENE E 331 MARTOM RD WYCKOFF, N J 331 MARTOM RD	07481	479000 147900 626900	1270099	1270099 00	305614 305614 611228	326615 332256 658871	317500 317500 635000
289 12 000000	100X146 F1S1G .3352	2	AMBROSE, JOHN J. III & ROSEMARIE 339 MARTOM ROAD WYCKOFF, NEW JERSEY 339 MARTOM RD	07481 RA25 27	479000 192400 671400	1360256	1360256 00	327308 327307 654615	349800 355841 705641	340100 340100 680200
289 13 000000	146X156 F1S2G .5229	2	CARLUZZO& PETER& MARIA E 369 PATHWAY MANOR WYCKOFF, NJ 369 PATHWAY MANOR	07481	527500 125000 652500	1321965	1321965 00	318094 318094 636188	339953 345824 685777	330500 330500 661000
289 14 000000	124X148 F1S2G .4213	2	BOLLENBACHER, PAUL T & MARIA LENOR 342 VILLAGE PL WYCKOFF, NJ 342 VILLAGE PL	07481 RA25 27	502800 158900 661700	1340604 V1	1340604 -25000 1315604	316329 316329 632658	338496 344450 682946	328900 328900 657800
289 15.01	210X151 F1S2G - P .7280	2	GUTHRIE, MICHAEL & MULLIGAN, GWENN 336 VILLAGE PLACE WYCKOFF, N.J. 336 VILLAGE PL	07481 R25 27	590000 300600 890600	1804356	1804356 00	434168 434167 868335	464003 472018 936021	451100 451100 902200
289 17 000000	105X154 F1S2G .3712	2	VICARI, ROBERT & EMANUELE ETAL 330 VILLAGE PLACE WYCKOFF, NJ 330 VILLAGE PL	07481	485000 273700 758700	1537126	1537126 00	369867 369866 739733	395283 402110 797393	384300 384300 768600
289 18 000000	105X157 F1S2G P .3784	2	RAFF, CAROL A 326 VILLAGE PL WYCKOFF, N.J. 326 VILLAGE PL	07481	486100 213900 700000	1418200	1418200 00	341250 341250 682500	364700 371000 735700	354600 354600 709200
289 19 000000	98X159 F1S2G .3577	2	PACANOVSKY-NOLAN, JOHN&KIM M TRSTES 322 VILLAGE PL WYCKOFF, NJ 322 VILLAGE PL	07481 RA25 27	479000 296200 775200	1570555	1570555 00	377910 377910 755820	403879 410856 814735	392600 392600 785200
289 20 000000	96X160 F1S2G .3526	2	PROBERT, MICHAEL & EILEEN 318 VILLAGE PL WYCKOFF, N J 318 VILLAGE PL	07481 RA25 27	477900 183100 661000	1339186	1339186 00	322238 322237 644475	344381 350330 694711	334800 334800 669600
289 21 000000	98X157 2SF2G .3532	2	ZMUDA, VIRGINIA & STEVEN T 314 VILLAGE PL WYCKOFF, NJ 314 VILLAGE PL	07481 RA25 27	479000 620400 1099400	2227384	2227384 00	535958 535957 1071915	572788 582681 1155469	556800 556800 1113600
289 22 000000	103X152 F1S2G .3594	2	NEMIROFF, MICHELLE 306 VILLAGE PL WYCKOFF, NJ 306 VILLAGE PL	07481	483000 408500 891500	1806179	1806179 00	434607 434606 869213	464472 472494 936966	451500 451500 903000
289 23 000000	106X150 F1S1G P .3650	2	LANGSTAFF, WILLIAM T 302 VILLAGE PL WYCKOFF, NJ 302 VILLAGE PL	07481	486000 148900 634900	1286307	1286307 00	309514 309514 619028	330783 336496 667279	321600 321600 643200
290 1 000000	114X159 F2S3G .4161	2	EID, AHMED&ALY, MARWA 284 MARTOM RD WYCKOFF, NJ 284 MARTOM RD	07481 R100	495100 770600 1265700	2564308	2564308 00	617029 617029 1234058	659430 670820 1330250	641100 641100 1282200

Block No. Lot No. Qualification Account No.	Land Dimensions Building Description Additional Lots Acreage	Prop. Class	Owner's Name Address City State Property Location	Billing Code Zip Code	Land Improvement Exemption Net Total	2025 Property Tax Special Dist	2025 Total Tax Deduction Net Tax	Amt.Billed 2025 1st Q 2nd Q Total	2nd Half 2025 3rd Q 4th Q Total	Preliminary 2026 Tax 1st Q 2nd Q Total
290 2 000000	108X154 F1S2G .3818	2	KIM (ETAL), JOHNATHON JOO BONG 285 SUNSET BLVD WYCKOFF, NJ 285 SUNSET BLVD	07481 RA25 27	488000 299900 787900	1596285	1596285 00 1596285	384102 384101 768203	410496 417586 828082	399100 399100 798200
290 3 000000	100X156 F1S2G .3581	2	LEO, WILLIAM M & CATHERINE A 289 SUNSET BLVD WYCKOFF, NJ 289 SUNSET BLVD	07481	481000 162200 643200	1303123	1303123 00 1303123	313560 313560 627120	335107 340896 676003	325800 325800 651600
290 4 000000	100X160 2SF2G .3673	2	WALECK, JOSEPH & ALLSION L 293 SUNSET BLVD WYCKOFF, NJ 293 SUNSET BLVD	07481	482000 619000 1101000	2230626	2230626 00 2230626	536738 536737 1073475	573621 583530 1157151	557700 557700 1115400
290 5 000000	100X165 F1S2G .3788	2	297 SUNSET BLVD CO. 297 SUNSET BLVD WYCKOFF, NJ 297 SUNSET BLVD	07481	483000 277200 760200	1540165	1540165 00 1540165	370598 370597 741195	396064 402906 798970	385000 385000 770000
290 6 000000	100X169 F1S1G .3880	2	HENNION, PAUL E & ELAINE G 301 SUNSET BLVD WYCKOFF, N J 301 SUNSET BLVD	07481 RA25 27	483000 181600 664600	1346480	1346480 00 1346480	323993 323992 647985	346257 352238 698495	336600 336600 673200
290 7 000000	100X174 F1S2G .3994	2	CIMA, CHRISTOPHER & JANICE 305 SUNSET BOULEVARD WYCKOFF, NJ 305 SUNSET BLVD	07481	484000 222900 706900	1432179	1432179 00 1432179	344614 344614 689228	368295 374656 742951	358000 358000 716000
290 8 000000	108X179 2SF2G .4438	2	KORN, JONATHAN & LINH 309 SUNSET BLVD WYCKOFF, NJ 309 SUNSET BLVD	07481	493400 680000 1173400	2377308	2377308 00 2377308	572033 572032 1144065	611342 621901 1233243	594300 594300 1188600
290 9 000000	101X179 F1S1G .4150	2	FILIPOSKI, MIHAJLO & ALEKSANDRA TOLEVA 315 SUNSET BLVD WYCKOFF, NJ 315 SUNSET BLVD	07481	486100 61900 548000	1110248	1110248 00 1110248	267150 267150 534300	285508 290440 575948	277600 277600 555200
290 10 000000	105X174 F1S3G .4194	2	KAYAL, LAURA 319 SUNSET BOULEVARD WYCKOFF, NJ 319 SUNSET BLVD	07481	489200 193900 683100	1383961	1383961 00 1383961	333012 333011 666023	355895 362043 717938	346000 346000 692000
290 11 000000	105X170 F1S1G .4098	2	DEFIORI, CHRISTOPHER M & CHRISTY L 323 SUNSET BLVD WYCKOFF, NJ 323 SUNSET BLVD	07481	489200 277000 766200	1552321	1552321 00 1552321	373523 373522 747045	399190 406086 805276	388100 388100 776200
290 12 000000	105X165 F2S2G .3977	2	FRAIOLI, RONALD M & JANICE E 325 SUNSET BLVD WYCKOFF, N.J. 325 SUNSET BLVD	07481	488200 175400 663600	1344454	1344454 00 1344454	323505 323505 647010	345736 351708 697444	336100 336100 672200
290 13 000000	105X160 2SF B 2G .3857	2	DELEO JR, RICHARD A & MAURA T 331 SUNSET BLVD WYCKOFF, NJ 331 SUNSET BLVD	07481	487100 712000 1199100	2429377	2429377 00 2429377	584562 584561 1169123	624731 635523 1260254	607300 607300 1214600
290 14 000000	100X155 2SF2CG .3558	2	ADLER, JESSE & MARGARET SCARPELLI 335 SUNSET BLVD WYCKOFF, NJ 335 SUNSET BLVD	07481	481000 884500 1365500	2766503	2766503 00 2766503	665682 665681 1331363	711426 723714 1435140	691600 691600 1383200
290 15 000000	125X150 F2S2G .4304	2	MONSMA, RUTH E. 339 SUNSET BLVD WYCKOFF, N J 339 SUNSET BLVD	07481 RA25 27	505000 193700 698700	1415566	1415566 00 1415566	340617 340616 681233	364023 370310 734333	353900 353900 707800

11761400

23828596

00

00

23828596

11467368

12361228

11914200

