

PART 1		PART 2		Exempt Property Identification Codes		
CODE	NAME OF OWNER	PRINCIPLE USE OR PURPOSE	CODE			
01	Federal Government	01 General Government	055	Parsonage	640	Club
02	State Government	02 Military Purposes	059	Rabbi Residence	643	Club House
03	County Government	03 Education	080	Farm	646	Golf Course
04	Municipal Government	04 Health & Welfare Etal.	083	Barn	649	Drum & Bugle Corps
05	Del. Riv. & Bay Authority	05 Penal Institutions	086	Shed	652	Beach
06	Del. Riv. Basin Comm.	06 Police, Fire, Rescue	089	Tool Shed	655	Marina
07	Del. Riv. Joint Toll Bridge Comm.	07 Transportation	094	Dedicated Open Space	658	Boathouse
08	Del. Riv. Port Authority	08 Utilities	095	Vacant Land	661	Life Guard Station
09	Del. Valley Reg. Plan. Comm.	09 Conservation	097	Disabled Veteran	664	Bath House
10	N.J. Turnpike Authority	10 Religious and Charitable	098	Widow of Serviceman or Disabled Veteran	667	Boardwalk
11	Garden State Pkwy. Comm.	11 Burial Grounds	100	VFW/ A.M. Leg	670	Boardwalk, Amusement
12	Interstate Sanitation Comm.	12 Civic and other Social Activities	101	Burial Ground	673	Booth
13	Mid. Atl. State Air Poll. Ctrl Comm.	13 Redevel. And Rehabilitation	106	Cemetery	676	Refreshment Stand
14	N.Y.- N.J. Trans. Agency	14 Remediation	111	Crematory	679	Restaurant
15	Palisades Int. Park Comm.	15 Housing and Mtg Fin. Project	116	Graveyard	682	Comfort Station
16	Port Authority of N.Y.-N.J.	16 Urban Enterprize Zone	121	Mausoleum	701	Highway
17	Tri-State Comm	17 C. 441 P.L. 1991	201	Radio Station	702	Tunnel
18	S. Jersey Port Comm.	18 Railroad	204	Radar	704	Road
19	Waterfront Comm. of N.Y.	19 Recreation	207	Radio Tower	707	Parkway
20	Charitable & Non-Profit Org.	20 Medical Office/ HEZ	220	Filtering Plant	710	Thoroughfare
21	Fraternal Organizations		223	Pumping Station	713	Circle
22	Veterans Organizations		226	Reservoir	716	Island
23	Religious Organizations		229	Well	719	Jug Handle
24	Other		232	Water Supply	722	Medial Strip
25	Atlantic City Expressway		235	Water Tank	725	Overpass
26	N.J. Sports & Exposition Authority		238	Water Tower	726	Playground
27	N.J. Econ. Dev. Authority		241	Water Tower Booster Station	728	Right of Way
28	County Food Dist. Authority		244	Water Plant	730	Traffic Island
29	Urban Renewal Entity		247	Water Stand Pipe	731	Traffic Triangle
30	CRDA- Casino Redev. Authority		250	Sewage Treatment	740	Toll Booth
31	N.J. Education Facilities Authority		254	Sewage Disposal	743	Toll Plaza
32	Hackensck Mead. Comm		256	Sanitary Landfill	746	Sidewalk
33	County Improvement Authority		258	Drainage	749	Lighting Standards
34	N.J. Natural Land Tr./ Natur. Cons		270	Atomic Energy Plant	752	Service Area
35	N.J. House and Mtg. Fin. Agency		280	Oil Tank	760	Gate House
36	N.J. Transit		283	Incinerator	763	Garage
37	County Park Commission		286	Mosquito Control	766	Highway Plant
38	County Utilities Authority		289	Dog Pound	769	Inspection Station
39	County Housing Authority		301	Hospital	772	Weighing Station
40	Municipal Housing Authority		304	Clinic	780	Parking Area
41	Municipal Utilities Authority		306	Mediaci Office/ HEZ	789	Brownsfields
42	Municipal Improvement Authority		307	Health Center	790	Commerc. \ Indust. Purpose
43	Municipal Parking Authority		308	County Food Dist. Facility	795	Vehicle Terminal
44	Patco		309	Rescue Mission	801	Airport
45	S. Jersev Transportation Authority		310	Red Cross Facility	805	Air Facility
					810	Air Terminal
					815	Observation Tower
					840	Railroad
					845	Railroad Station
					850	Railroad Depot
					880	Navigation Tower
					901	Lake
					905	Pond
					906	Pool
					909	River
					913	Creek
					917	Canal
					921	Canal Feeder
					925	Canal House
					929	Tidewater Basin
					933	Water Way
					937	Watershed
					940	Vehicle Bridge
					944	Foot Bridge
					948	Bridge Steps
					949	Footpath
					950	Flood Control Dam
					960	Dock Bulkhead
					964	Dock Lock
					968	Dock Port
					980	Lockhouse
					984	Lighthouse
					988	Marine Elevator
					991	Revenue Allocation District
					992	Marine Terminal
					993	Urban Renewal Entity
					994	5 Yr. Tax Agreement
					995	Atlantic City Expressway
					996	Riparian Grant
					997	Residence
					998	Urban Renewal
					999	Public Housing

**TABLE OF AGGREGATES
OF TAXABLE AND EXEMPT PROPERTY IN THE TAXING DISTRICT OF WOODCLIFF LAKE**

FOR 2025

(1) VALUE OF LAND	944,656,600	
(2) VALUE OF IMPROVEMENTS	1494,948,100	
(3) TOTAL VALUE LAND & IMPRVMT EXCL 2ND CLASS RR		2439,604,700
(4) TAX VALUE MACH,IMPLMNT & EQUIPT OF TELEPHONE, PETROLEUM REFINERIES MISCELLANEOUS		10,000
(5) EXEMPTIONS		
POLLUTION CONTROL (RS 54:4-3.56)		
FIRE SUPPRESSION (RS 54:4-3.13)	5,495,700	
FALLOUT SHELTER (RS 54:4-3.48)		
WATER/SEWAGE FAC. (RS 54:4-3.59)		
UEZ ABATEMENT (RS 54:4-3.139)		
HOME IMPROVEMENT (RS 54:4-3.72)		
MULTI FAMILY (RS 54:4-3.121)		
CL 4 ABATEMENT (RS 54:4-3.95)		
RENEWABLE ENERGY (RS 54:4-3.113)		
DWELL ABATEMENT (RS 40A:21-5)		
DWELL EXEMPTION (RS 40A:21-5)		
NEW DWL/CONV ABATE (RS 40A:21-5)		
NEW DWL/CONV EXEM (RS 40A:21-5)		
MUL DWELL EXEM (RS 40A:21-6)		
MUL DWELL ABATE (RS 40A:21-6)		
COM/IND EXEMPTION (RS 40A:21-7)		
TOTAL		5,495,700
(5A) DEDUCTIONS ALLOWED (C.73,L.1976)		
NBR VETERANS	62	
NBR VETERANS WIDOWS	6	
TOTAL	68	
NBR SENIOR CITIZENS	1	
NBR DISABLED PERSONS	1	
NBR SURVIVING SPOUSE		
TOTAL	70	
(6) NET VALUATION TAXABLE		2434,119,000
(7) TAX RATE - GENL TAX RATE PER \$100 TAXABLE VALUE	2.186	
(8) RATIO - AVERAGE RATIO OF ASSESSED TO TRUE VALUE OF REAL PROPERTY	93.53%	
(9A) UEZ EXPIRED (-)		
(9B) TRUE VALUE CL II RR PROPERTY (+)		
(10) EQUALIZATION	70,702,817	
(11) NET VALUE ON WHICH COUNTY TAXES ARE APPORTIONED		2,604,821,817
(12) APPORTIONMENT OF TAXES		
TOTAL CNTY TAX APPRT	5,818,596.53	
ADJUSTMENTS		
CNTY EQUAL TBL APPL (+ OR -)		
APPEALS & CORR. (+ OR -)	68,792.46	
NET CNTY TAX APPOR	5,749,804.07	
LESS EXCESS STATE AID		

(13) VALUATION OF EXEMPT PROPERTY		
PUBLIC SCHOOL PROP	13,323,000	
OTHER SCHOOL PROP	6,967,400	
PUBLIC PROP	35,342,600	
CHURCH & CHARITABLE PROP	13,045,900	
CEMETERY & GRAVEYARD		
OTHER EXEMPT PROP	9,667,800	
TOTAL VALUE		78,346,700
(14) MISC REVENUE FOR SUPPORT OF BUDGET		
SURPLUS REVENUE APPROPRIATED	23,380,000.00	
MISC REVENUE ANTICIPATED	1,766,591.00	
RECEIPT FROM DELINQUENT TAX & LIEN	230,000.00	
TOTAL MISCELLANEOUS REVENUE		25,376,591.00

(15) APPORTIONMENT OF TAXES		
ITEM	AMOUNT	RATE
NET CNTY TX LESS ST AID	5,749,804.07	.237
COUNTY LIBRARY TAX		
COUNTY HEALTH TAX		
COUNTY OPEN SPACE	260,482.18	.011
DISTRICT SCHOOL TAX	19,486,843.00	.801
CONSOLIDATED SCHOOL TAX		
REGIONAL SCHOOL TAX	14,580,235.00	.599
MUNICIPAL OPEN SPACE	243,400.00	.009
MUNICIPAL LIBRARY TAX		
LOCAL MUNCLPL PURPOSE TAX	12,882,756.00	.529
TOTAL TAX LEVY	53,203,520.25	
AUTHORIZED RATE		2.186


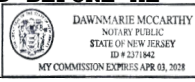
(16) REAL PROPERTY CLASSIFICATION SUMMARY		
	ITEMS	TAX VALUE
1. VACANT LAND	52	14,792,500
2. RESIDENTIAL	1,939	1830,506,500
3A. FARM (REGULAR)	2	1,211,000
3B. FARM (QUALIFIED)	2	6,600
4A. COMMERCIAL	56	587,592,400
4B. INDUSTRIAL		
4C. APARTMENT		
TOTAL CLASS 4A,4B,4C		587,592,400
TOTAL ALL CLASSES		2434,109,000

STATE OF NEW JERSEY BERGEN COUNTY

I (WE) _____ ASSESSOR(S) OF THE
TAXING DISTRICT OF WOODCLIFF LAKE DO SWEAR (OR AFFIRM)
THAT THE FOREGOING TAX LIST AND TAX DUPLICATE CONTAIN THE
VALUATIONS OF ALL THE PROPERTY LIABLE TO TAXATION IN THE TAXING
DISTRICT IN WHICH I (WE) AM (ARE) TAX ASSESSOR(S), AND THAT
SUCH PROPERTY HAS BEEN VALUED WITHOUT FAVOR OR PARTIALITY AT
ITS TAXABLE VALUE AND I (WE) HAVE ALLOWED ONLY SUCH EXEMPTIONS
AND DEDUCTIONS AS ARE PRESCRIBED BY LAW

I (WE) DO FURTHER SWEAR (OR AFFIRM) THAT, FOR THE TAX YEAR 2025,
I (WE) HAVE COMPLETED AND PUT INTO OPERATION A DISTRICT-WIDE
ADJUSTMENTS OF REAL PROPERTY TAXABLE VALUATIONS AND SUCH TAXABLE
VALUATIONS CONFORM TO THE PERCENTAGE LEVEL ESTABLISHED FOR SUCH
YEAR FOR EXPRESSING THE TAXABLE VALUE OF REAL PROPERTY IN THE
COUNTY.

SWORN AND SUBSCRIBED BEFORE ME

ASSESSOR(S)

CERTIFICATION BY COUNTY BOARD

THIS IS TO CERTIFY THAT THE FOREGOING IS A TRUE AND
COMPLETE RECORD OF THE TAXES ASSESSED FOR THE YEAR 2025 IN THE
TAXING DISTRICT OF WOODCLIFF LAKE COUNTY OF
BERGEN, NEW JERSEY, AND THAT \$ 2,434,119,000 IS THE
NET VALUATION TAXABLE AND 2,604,821,817 IS THE NET VALUATION
ON WHICH COUNTY TAXES AND REGIONAL OR CONSOLIDATED SCHOOL TAXES
ARE APPORTIONED.

ATTEST: _____ PRESIDENT
 _____ V. PRESIDENT
 _____ COMMISSIONER
 _____ COMMISSIONER
 _____ COMMISSIONER
 _____ COMMISSIONER
 _____ COMMISSIONER

TAX ADMINISTRATOR
COUNTY BOARD OF TAXATION

TAXING DISTRICT 68 WOODCLIFF LAKE			2025 TAX LIST DISTRICT SUMMARY			COUNTY 02 BERGEN		07/15/25
CLASSIFICATION	NO. OF PARCELS	LAND VALUE	IMPROVEMENT VALUE	TOTAL VALUE	BOOK VALUE OF TANG PERS PROP	EXEMPTION AMOUNT	NET TAXABLE VALUE	
1 VACANT LAND	52	14,792,500	0	14,792,500		0	14,792,500	
2 RESIDENTIAL	1,939	783,970,500	1,046,536,000	1,830,506,500		0	1,830,506,500	
3A FARM (REGULAR)	2	601,000	610,000	1,211,000		0	1,211,000	
3B FARM (QUALIFIED)	2	6,600	0	6,600		0	6,600	
4A COMMERCIAL	56	145,286,000	447,802,100	593,088,100		5,495,700	587,592,400	
4B INDUSTRIAL	0	0	0	0		0	0	
4C APARTMENT	0	0	0	0		0	0	
CLASS 4 TOTAL	56	145,286,000	447,802,100	593,088,100		5,495,700	587,592,400	
RATABLE TOTAL	2,051	944,656,600	1,494,948,100	2,439,604,700		5,495,700	2,434,109,000	
5A CLASS 1 RAILROAD	1	90,800	0	90,800		0	90,800	
5B CLASS 2 RAILROAD	0	0	0	0		0	0	
RAILROAD TOTAL	1	90,800	0	90,800		0	90,800	
6A TELEPHONE	1				10,000		10,000	
6B PETROL REFINRIES	0				0		0	
6C MISCELLANEOUS	0				0		0	
PUBLIC UTIL. TOTAL	1				10,000		10,000	
15A PUBLIC SCHOOL	1	5,640,000	7,683,000	13,323,000		0	13,323,000	
15B OTHER SCHOOL	1	3,817,600	3,149,800	6,967,400		0	6,967,400	
15C PUBLIC PROPERTY	34	24,736,600	10,606,000	35,342,600		0	35,342,600	
15D CHARITABLE	7	5,294,600	7,751,300	13,045,900		0	13,045,900	
15E CEMETERY	0	0	0	0		0	0	
15F MISCELLANEOUS	15	6,074,800	3,593,000	9,667,800		0	9,667,800	
EXEMPT TOTAL	58	45,563,600	32,783,100	78,346,700		0	78,346,700	
----- D E D U C T I O N S -----			----- E X E M P T I O N S -----			----- E X E M P T I O N S -----		
CLASSIFICATION	NO. OF DEDUCTS	DEDUCTION AMOUNT	CLASSIFICATION	NO. OF PARCELS	EXEMPTION AMOUNT	CLASSIFICATION	NO. OF PARCELS	EXEMPTION AMOUNT
SENIOR CITIZEN	1	250	FIRE SUPPRESS	6	5,495,700	DWELL ABATE	0	0
DISABLED PERSON	1	250	POLLUTION CNTRL	0	0	DWELL EXEMP	0	0
SURVIVING SPOUSE	0	0	FALLOUT SHELTER	0	0	NEW DWEL/CONV ABAT	0	0
VETERAN	62	15,500	WATER/SEWAGE FAC	0	0	NEW DWEL/CONV EXMT	0	0
WIDOW OF VETERAN	6	1,500	HOME IMPROVEMENT	0	0	MUL DWELL EXEMP	0	0
			CLASS 4 ABATEMENT	0	0	MUL DWELL ABATE	0	0
			MULTI-FAMILY DWELL	0	0	COM/IND EXEMP	0	0
			UEZ ABATEMENT	0	0	RENEWABLE ENERGY	0	0

I ASSESSOR OF THE TAXING DISTRICT OF WOODCLIFF LAKE DO SWEAR (OR AFFIRM) THAT THE FOREGOING
TAX LIST AND TAX DUPLICATE CONTAIN THE VALUATIONS OF ALL THE PROPERTY LIABLE TO TAXATION IN THE TAXING DISTRICT IN WHICH I AM TAX
ASSESSOR, AND THAT SUCH PROPERTY HAS BEEN VALUED WITHOUT FAVOR OR PARTIALITY AT ITS TAXABLE VALUE AND I HAVE ALLOWED ONLY SUCH
EXEMPTIONS AND DEDUCTIONS AS ARE PRESCRIBED BY LAW.



ASSESSOR

I DO FURTHER SWEAR (OR AFFIRM) THAT, FOR THE TAX YEAR 2025, I HAVE COMPLETED AND PUT INTO OPERATION A DISTRICT WIDE ADJUSTMENT OF
REAL PROPERTY TAXABLE VALUATIONS AND SUCH TAXABLE VALUATIONS CONFORM TO THE PERCENTAGE LEVEL ESTABLISHED FOR SUCH YEAR FOR
EXPRESSING THE TAXABLE VALUE OF REAL PROPERTY IN THE COUNTY.

ASSESSOR

SWORN AND SUBSCRIBED BEFORE ME

.



2025 TAX CALCULATION ACKNOWLEDGEMENT REPORT

TAXING DISTRICT 68 WOODCLIFF LAKE

COUNTY 02 BERGEN

BLOCK	LOT	QUALIFIC.	PROPERTY LOCATION	CLASS	NET VAL	TAX AMOUNTS			PRELIM.	
						TOT YEAR	1ST HALF	2ND HALF		
2504	2		6 LAKEVIEW TERR	15F	1232700	.00	5974.69	5974.69-	.00	*OVERBILL*
2704	17		11 OAK STREET	15F	568400	.00	5843.20	5843.20-	.00	*OVERBILL*
2801	10		42 KINDERKAMACK RO	1	509500	11137.67	11811.01	673.34-	5568.84	*OVERBILL*

2025 TAX CALCULATION ACKNOWLEDGEMENT REPORT										
TAXING DISTRICT 68 WOODCLIFF LAKE			COUNTY 02 BERGEN							
	COUNT	NET VALUE	TOTAL TAXES (GENERAL)	TOTAL TAXES (SPECIAL)	DEDUCTION AMOUNT	NET AMOUNT OF TAXES	2025 TAXES (1ST HALF)	2025 TAXES (2ND HALF)	2026 TAXES (1ST HALF)	
* RATABLES *	2,051	2,434,109,000	53,209,622.68	.00	17,500.00	53,192,122.68	25,768,148.40	27,423,974.28	26,596,066.35	
* RAILROADS *	1	90,800	.00	.00	.00	.00	.00	.00	.00	
* UTILITIES *	1	10,000	218.60	.00	.00	218.60	108.10	110.50	109.30	
* EXEMPTS *	58	78,346,700	.00	.00	.00	.00	11,817.89	11,817.89-	.00	

TAX RATES FOR THE YEAR OF 2025

TAXING DISTRICT 68 WOODCLIFF LAKE COUNTY 02 BERGEN

DESCRIPTION OF TAX	SPECIAL TAX CODE	RATE PER \$100	FLAT TAX AMOUNT
COUNTY TAX		.237	
COUNTY OPEN SPACE		.011	
SCHOOL TAX		.801	
REGIONAL SCHOOL TAX		.599	
LIBRARY TAX		.000	
LOCAL MUNICIPAL TAX		.529	
MUNICIPAL OPEN SPACE		.009	

TOTAL PROPERTY TAX 2025		2.186	

SPECIAL TAX DESCRIPTION.....

* STATE AID RATE	A01	.000
------------------	-----	------

* STATE AID NOT PART OF GENERAL TAX RATE

TAX RATE EDIT AUDIT TRAIL									
CTY/ DIST	TAX YEAR	RATE SEQ	RATE DESCRIPTION	TAX RATE	FLAT AMOUNT	--SPECIAL TAX CODE	DATA-- RATE	DATA-- FLAT	INHIBIT FLAGS
0268	2025	01	COUNTY TAX	00237	000000				
0268	2025	02	COUNTY OPEN SPACE	00011	000000				
0268	2025	03	SCHOOL TAX	00801	000000				
0268	2025	04	REGIONAL SCHOOL TAX	00599	000000				
0268	2025	05	LIBRARY TAX	00000	000000				
0268	2025	06	LOCAL MUNICIPAL TAX	00529	000000				
0268	2025	07	MUNICIPAL OPEN SPACE	00009	000000				
0268	2025	08	STATE AID RATE			A01	00000	000000	
				-----	-----		-----	-----	
0268	2025	00	TOTAL PROPERTY TAX 2025	2.186	.00		.000	.00	

*** TAX RATE ACCEPTED

TAXING DISTRICT NO. 68 WOODCLIFF LAKE

COUNTY NO. 02 BERGEN

PAGE NO	NET TAXABLE VALUE	TOTAL TAXES (GENERAL)	TOTAL TAXES (SPECIAL)	DEDUCTION AMOUNT	NET AMOUNT OF TAXES	2025 TAXES (1ST HALF)	2025 TAXES (2ND HALF)	2026 TAXES (1ST HALF)
0001	13,404,000	293,011.44	.00	.00	293,011.44	141,659.70	151,351.74	146,505.77
0002	14,347,400	313,634.18	.00	250.00	313,384.18	151,509.07	161,875.11	156,692.11
0003	13,057,600	285,439.14	.00	.00	285,439.14	136,719.51	148,719.63	142,719.61
0004	10,753,800	235,078.05	.00	.00	235,078.05	112,255.41	122,822.64	117,539.05
0005	11,302,500	247,072.66	.00	.00	247,072.66	119,204.06	127,868.60	123,536.36
0006	34,437,300	752,799.39	.00	.00	752,799.39	364,359.72	388,439.67	376,399.73
0007	51,946,100	1,135,541.75	.00	500.00	1,135,041.75	577,592.11	557,449.64	567,520.89
0008	11,823,500	258,461.70	.00	250.00	258,211.70	122,756.64	135,455.06	129,105.87
0009	51,082,400	1,116,661.25	.00	.00	1,116,661.25	598,375.02	518,286.23	558,330.65
0010	218,861,500	4,784,312.39	.00	.00	4,784,312.39	2,388,564.64	2,395,747.75	2,392,156.23
0011	13,100,600	286,379.11	.00	.00	286,379.11	138,682.62	147,696.49	143,189.59
0012	10,252,400	224,117.47	.00	.00	224,117.47	108,387.59	115,729.88	112,058.77
0013	4,016,800	87,807.25	.00	.00	87,807.25	42,555.76	45,251.49	43,903.66
0014	12,141,500	265,413.20	.00	.00	265,413.20	125,111.72	140,301.48	132,706.62
0015	12,249,600	267,776.24	.00	.00	267,776.24	126,309.47	141,466.77	133,888.14
0016	16,451,800	359,636.35	.00	.00	359,636.35	178,429.89	181,206.46	179,818.20
0017	73,313,300	1,602,628.74	.00	.00	1,602,628.74	770,453.59	832,175.15	801,314.42
0018	11,694,100	255,633.05	.00	.00	255,633.05	124,006.96	131,626.09	127,816.55
0019	10,483,300	229,164.94	.00	.00	229,164.94	111,285.75	117,879.19	114,582.50
0020	11,548,800	252,456.76	.00	500.00	251,956.76	122,138.70	129,818.06	125,978.43
0021	12,578,800	274,972.56	.00	.00	274,972.56	132,971.67	142,000.89	137,486.32
0022	14,734,900	322,104.91	.00	.00	322,104.91	156,030.52	166,074.39	161,052.48
0023	11,035,400	241,233.85	.00	.00	241,233.85	117,032.33	124,201.52	120,616.95
0024	11,157,500	243,902.95	.00	.00	243,902.95	117,987.93	125,915.02	121,951.51
0025	80,388,300	1,757,288.22	.00	.00	1,757,288.22	861,955.90	895,332.32	878,644.15
0026	13,259,600	289,854.85	.00	.00	289,854.85	138,168.06	151,686.79	144,927.48
0027	11,277,200	246,519.59	.00	.00	246,519.59	115,372.99	131,146.60	123,259.85
0028	9,711,900	212,302.14	.00	.00	212,302.14	99,423.96	112,878.18	106,151.10
0029	13,041,900	285,095.93	.00	.00	285,095.93	134,944.52	150,151.41	142,548.02
0030	94,107,700	2,057,194.33	.00	.00	2,057,194.33	1,119,176.62	938,017.71	1,028,597.20
0031	10,917,000	238,645.62	.00	.00	238,645.62	112,608.87	126,036.75	119,322.83
0032	12,231,400	267,378.39	.00	250.00	267,128.39	127,144.39	139,984.00	133,564.23
0033	15,016,100	328,251.93	.00	250.00	328,001.93	155,586.61	172,415.32	164,001.00
0034	13,828,400	302,288.82	.00	.00	302,288.82	142,977.44	159,311.38	151,144.46
0035	11,804,100	258,037.63	.00	.00	258,037.63	123,310.78	134,726.85	129,018.85
0036	14,708,100	321,519.06	.00	.00	321,519.06	152,267.54	169,251.52	160,759.55
0037	20,286,300	443,458.51	.00	.00	443,458.51	211,859.84	231,598.67	221,729.29
0038	15,248,500	333,332.22	.00	250.00	333,082.22	158,902.03	174,180.19	166,541.13
0039	19,194,800	419,598.33	.00	250.00	419,348.33	195,645.23	223,703.10	209,674.20
0040	20,720,100	452,941.40	.00	.00	452,941.40	218,496.07	234,445.33	226,470.75
0041	18,426,800	402,809.84	.00	.00	402,809.84	189,606.36	213,203.48	201,404.97
0042	17,261,100	377,327.65	.00	.00	377,327.65	180,481.63	196,846.02	188,663.85
0043	17,588,700	384,488.99	.00	.00	384,488.99	182,699.85	201,789.14	192,244.54
0044	13,577,600	296,806.33	.00	.00	296,806.33	141,208.91	155,597.42	148,403.19
0045	17,813,100	389,394.36	.00	250.00	389,144.36	181,917.59	207,226.77	194,572.21
0046	19,085,800	417,215.58	.00	.00	417,215.58	199,123.48	218,092.10	208,607.82
0047	18,179,700	397,408.23	.00	.00	397,408.23	189,546.91	207,861.32	198,704.14
0048	16,291,900	356,140.92	.00	.00	356,140.92	169,106.28	187,034.64	178,070.51
0049	20,647,100	451,345.61	.00	.00	451,345.61	215,494.17	235,851.44	225,672.84
0050	7,901,100	172,718.04	.00	.00	172,718.04	82,434.92	90,283.12	86,359.04
0051	17,502,200	382,598.10	.00	250.00	382,348.10	182,773.76	199,574.34	191,174.09
0052	20,062,400	438,564.06	.00	.00	438,564.06	210,614.51	227,949.55	219,282.06
0053	19,652,800	429,610.20	.00	.00	429,610.20	209,285.95	220,324.25	214,805.13
0054	11,499,800	251,385.62	.00	500.00	250,885.62	123,072.68	127,812.94	125,442.86
0055	15,238,100	333,104.87	.00	.00	333,104.87	159,350.25	173,754.62	166,552.48
0056	11,551,900	252,524.53	.00	.00	252,524.53	121,282.84	131,241.69	126,262.28
0057	10,201,500	223,004.80	.00	500.00	222,504.80	106,983.06	115,521.74	111,252.43
0058	10,437,000	228,152.81	.00	.00	228,152.81	109,645.85	118,506.96	114,076.42
0059	13,680,900	299,064.46	.00	.00	299,064.46	144,349.20	154,715.26	149,532.27
0060	9,200,000	201,112.00	.00	250.00	200,862.00	96,889.37	103,972.63	100,431.02
0061	9,056,600	197,977.27	.00	.00	197,977.27	95,133.44	102,843.83	98,988.66
0062	9,374,300	204,922.19	.00	.00	204,922.19	98,431.56	106,490.63	102,461.12
0063	13,759,900	300,771.74	.00	250.00	300,521.74	144,830.65	155,691.09	150,260.92
0064	12,675,600	277,088.63	.00	500.00	276,588.63	133,022.20	143,566.43	138,294.36
0065	14,138,700	309,071.98	.00	.00	309,071.98	146,151.21	162,920.77	154,536.02

TAXING DISTRICT NO. 68 WOODCLIFF LAKE

COUNTY NO. 02 BERGEN

PAGE NO	NET TAXABLE VALUE	TOTAL TAXES (GENERAL)	TOTAL TAXES (SPECIAL)	DEDUCTION AMOUNT	NET AMOUNT OF TAXES	2025 TAXES (1ST HALF)	2025 TAXES (2ND HALF)	2026 TAXES (1ST HALF)
0066	13,716,000	299,831.76	.00	.00	299,831.76	141,204.58	158,627.18	149,915.92
0067	10,692,400	233,735.87	.00	.00	233,735.87	108,054.61	125,681.26	116,867.97
0068	12,832,200	280,511.89	.00	.00	280,511.89	132,239.84	148,272.05	140,255.97
0069	13,206,300	288,689.74	.00	.00	288,689.74	135,937.95	152,751.79	144,344.90
0070	13,335,700	291,518.40	.00	250.00	291,268.40	137,945.76	153,322.64	145,634.24
0071	13,999,300	306,024.70	.00	250.00	305,774.70	144,525.81	161,248.89	152,887.38
0072	17,101,100	373,830.05	.00	.00	373,830.05	178,236.39	195,593.66	186,915.06
0073	13,673,800	298,909.27	.00	.00	298,909.27	144,303.80	154,605.47	149,454.67
0074	18,222,000	398,332.93	.00	.00	398,332.93	191,797.55	206,535.38	199,166.50
0075	15,243,500	333,222.91	.00	.00	333,222.91	157,475.79	175,747.12	166,611.50
0076	14,435,700	315,564.41	.00	250.00	315,314.41	148,473.61	166,840.80	157,657.24
0077	12,264,200	268,095.41	.00	.00	268,095.41	122,722.70	145,372.71	134,047.74
0078	11,840,000	258,822.39	.00	250.00	258,572.39	121,203.22	137,369.17	129,286.23
0079	18,130,300	396,328.35	.00	250.00	396,078.35	190,272.65	205,805.70	198,039.23
0080	16,222,600	354,626.05	.00	.00	354,626.05	169,044.66	185,581.39	177,313.06
0081	11,662,800	254,948.81	.00	750.00	254,198.81	119,596.58	134,602.23	127,099.45
0082	11,916,700	260,499.04	.00	.00	260,499.04	122,522.74	137,976.30	130,249.56
0083	15,247,800	333,316.90	.00	250.00	333,066.90	158,383.14	174,683.76	166,533.50
0084	14,124,900	308,770.30	.00	.00	308,770.30	145,580.47	163,189.83	154,385.20
0085	13,990,700	305,836.70	.00	250.00	305,586.70	143,854.49	161,732.21	152,793.39
0086	15,058,300	329,174.43	.00	.00	329,174.43	156,703.98	172,470.45	164,587.25
0087	15,280,000	334,020.79	.00	250.00	333,770.79	157,424.30	176,346.49	166,885.42
0088	11,034,000	241,203.24	.00	.00	241,203.24	113,126.68	128,076.56	120,601.65
0089	12,973,900	283,109.44	.00	500.00	283,109.44	132,962.06	150,147.38	141,554.75
0090	12,279,000	268,418.95	.00	500.00	267,918.95	126,629.16	141,289.79	133,959.51
0091	10,615,700	232,059.21	.00	.00	232,059.21	109,009.14	123,050.07	116,029.63
0092	15,441,000	337,540.26	.00	.00	337,540.26	158,008.73	179,531.53	168,770.17
0093	10,454,800	228,541.92	.00	250.00	228,291.92	108,127.45	120,164.47	114,145.99
0094	11,739,400	256,623.27	.00	.00	256,623.27	121,536.88	135,086.39	128,311.66
0095	14,411,000	315,024.46	.00	250.00	314,774.46	151,100.45	163,674.01	157,387.28
0096	14,901,800	325,753.37	.00	.00	325,753.37	156,483.42	169,269.95	162,876.71
0097	15,601,600	341,050.98	.00	250.00	340,800.98	163,728.67	177,072.31	170,400.51
0098	14,802,000	323,571.72	.00	.00	323,571.72	154,828.43	168,743.29	161,785.90
0099	16,279,200	355,863.31	.00	.00	355,863.31	171,923.35	183,939.96	177,931.69
0100	14,082,300	307,839.07	.00	250.00	307,589.07	146,479.19	161,109.88	153,794.56
0101	14,888,600	325,464.80	.00	.00	325,464.80	156,149.40	169,315.40	162,732.43
0102	11,083,600	242,287.49	.00	250.00	242,037.49	114,505.36	127,532.13	121,018.79
0103	13,644,900	298,277.53	.00	.00	298,277.53	141,813.17	156,464.36	149,138.80
0104	10,937,200	239,087.20	.00	.00	239,087.20	114,461.72	124,625.48	119,543.65
0105	10,210,600	223,203.72	.00	.00	223,203.72	107,755.19	115,448.53	111,601.89
0106	11,116,600	243,008.89	.00	250.00	242,758.89	116,872.77	125,886.12	121,379.47
0107	12,490,700	273,046.70	.00	.00	273,046.70	131,541.52	141,505.18	136,523.38
0108	15,975,500	349,224.42	.00	250.00	348,974.42	168,394.29	180,580.13	174,487.25
0109	15,211,000	332,512.46	.00	250.00	332,262.46	158,669.63	173,592.83	166,131.25
0110	13,002,200	284,228.09	.00	.00	284,228.09	136,961.64	147,266.45	142,114.09
0111	10,660,600	233,040.72	.00	.00	233,040.72	111,829.47	121,211.25	116,520.42
0112	12,977,100	283,679.43	.00	.00	283,679.43	136,982.19	146,697.24	141,839.75
0113	9,991,300	218,409.80	.00	.00	218,409.80	105,958.58	112,451.22	109,204.92
0114	13,685,800	299,171.59	.00	.00	299,171.59	144,346.00	154,825.59	149,585.84
0115	17,492,800	382,392.62	.00	.00	382,392.62	180,708.63	201,683.99	191,196.36
0116	18,934,900	413,916.91	.00	.00	413,916.91	195,822.12	218,094.79	206,958.47
0117	13,041,300	285,082.82	.00	250.00	284,832.82	136,732.86	148,099.96	142,416.44
0118	11,513,500	251,685.11	.00	.00	251,685.11	120,276.40	131,408.71	125,842.59
0119	9,433,000	206,205.36	.00	.00	206,205.36	99,669.33	106,536.03	103,102.71
0120	10,979,000	240,000.95	.00	.00	240,000.95	115,725.41	124,275.54	120,000.51
0121	10,507,500	229,693.95	.00	.00	229,693.95	111,057.65	118,636.30	114,847.01
0122	6,213,700	135,831.48	.00	.00	135,831.48	65,302.14	70,529.34	67,915.77
0123	8,233,200	179,977.76	.00	500.00	179,477.76	83,233.50	96,244.26	89,738.92
0124	6,443,900	140,863.65	.00	250.00	140,613.65	66,886.23	73,727.42	70,306.86
0125	9,827,500	214,829.16	.00	250.00	214,579.16	102,120.05	112,459.11	107,289.60
0126	6,382,700	139,525.83	.00	.00	139,525.83	71,729.79	67,796.04	69,762.94
0127	8,000,900	174,899.69	.00	250.00	174,649.69	81,900.24	92,749.45	87,324.87
0128	12,099,900	264,503.82	.00	500.00	264,003.82	127,474.51	136,529.31	132,001.95
0129	7,294,600	159,459.95	.00	250.00	159,209.95	76,731.98	82,477.97	79,605.01
0130	9,001,900	196,781.53	.00	250.00	196,531.53	94,272.28	102,259.25	98,265.79

TAXING DISTRICT NO. 68 WOODCLIFF LAKE

COUNTY NO. 02 BERGEN

PAGE NO	NET TAXABLE VALUE	TOTAL TAXES (GENERAL)	TOTAL TAXES (SPECIAL)	DEDUCTION AMOUNT	NET AMOUNT OF TAXES	2025 TAXES (1ST HALF)	2025 TAXES (2ND HALF)	2026 TAXES (1ST HALF)
0001	10,000	218.60	.00	.00	218.60	108.10	110.50	109.30
**DIST TOTAL	10,000	218.60	.00	.00	218.60	108.10	110.50	109.30

TAXING DISTRICT NO. 68 WOODCLIFF LAKE

COUNTY NO. 02 BERGEN

NAME OF OWNER ADDITIONAL OWNERS	PAGE NO.	BLOCK NO.	LOT NO.	LOT QUALIF.	ACCOUNT NO.	DEED BOOK PAGE	CLASS	PROPERTY LOCATION
ABA REAL ESTATE LLC	0030	705	6		029600-5	03313 01208	2	219 WERIMUS ROAD
ABBADESSA, MARINELLA	0068	1505	12		080100-5	05046 00814	2	22 SHAW RD
ABBRUZZESI, GIUSEPPE & DANIELLE	0082	1703	2		094700-2	09613 00176	2	135 GLEN ROAD
ABEND, WENDY S	0077	1605	4		089400-1	08931 00413	2	11 WOODLAND DRIVE
ABENE, JOSEPH & DONNA	0102	2001	12		120800-5	07859 00364	2	124 WOODCLIFF AV
ABENE, MICHAEL & DONNA A.	0142	2705	10		171700-6	07836 00166	2	12 OAK STREET
ABER, BRIAN M & HERRMANN, EMILY N	0003	104	3		003200-3	05365 00829	2	4 ANDREA COURT
ABORLLEILLE, ANA C.	0002	102	11		001500-2	07889 00190	2	64 WOODCREST DRIVE
ABRAMS, JAMES & NOELLE	0151	2902	36		183800-4	00110 00646	2	13 AMY COURT
ABRAMS, RORY & STEPHANIE	0128	2601	4		153100-8	04333 01684	2	100 CYPRESS STREET
ABRAMSON, JUSTIN & SABRINA	0006	201	3		007500-4	01023 01602	2	21 WOODMONT DRIVE
ABTAHI, MOHAMMED & MELAHAT	0046	1107	1		052100-0	00164 00076	2	17 SYCAMORE DRIVE
ACCIARDI, CHRISTOPHER & TRICIA	0006	201	5.05			08819 00167	2	7 TARYN CT.
ACEVEDO, AMY LEIBOWITZ & DIANA	0100	1906	7.02		118000-0	02713 01668	2	103 S CARNOT AVE
ACOSTA, BETSY	0013	302.02	1.05		009920	07814 00931	2	16 CENTENNIAL WAY
ADAMS, NATHAN SCOTT & COLLEEN MARY	0130	2602	5		155000-1	05407 01368	2	9 EDWARD PLACE
ADAMS, STEVEN	0123	2403	7		146800-3	03907 00154	2	23 WOODCLIFF AVE
AGATE, AMOL	0116	2201.01	14			02702 01240	2	14 VALLEY VIEW DRIVE
AGNELLO, CAMILLE & BARBARA	0081	1702	6		093200-0	09291 00268	2	202 GLEN ROAD
AGOSTA, GIUSEPPE	0053	1301	1		060400-2	04618 00958	15F	96 PINECREST DRIVE
AGRAWAL, ROHIT & AARTI TRSTES	0047	1109	2		053200-8	05346 00819	2	82 BLUEBERRY DRIVE
AGRAWAL, RICHARD & CHAD	0035	904	1		037100-9	04950 00945	2	130 APPLE RIDGE
AHN, BYUNG K & YOUNG S	0070	1506	19		082600-4		2	11 SHAW ROAD
AIELLO, CARLO J. & YVONNE J.	0149	2902	16		181800-0		2	6 ANTON COURT
AKINER, VELI T. & AY VIN	0090	1804	4.01		104300-2		2	140 ROSE AVE
AKMAN, KARINA	0058	1305	28		067400-1	08318 00722	2	61 BROOKVIEW DRIVE
AL I WOODCLIFF LK SN HOUSING PROPCO	0017	402	1.02			03528 01783	4A	430 CHESTNUT RIDGE ROAD
ALBERGO, MICHELLE	0149	2902	8		181000-2		2	5 ANTON COURT
ALBERTA, PHILIP C JR & GINA M	0140	2703	14.03			08326 00338	2	68 CAMPBELL AVE
ALBERTSONS CO. C/O PARADIGM TAX GRP	0007	202	4		008510	01323 02432	4A	520 CHESTNUT RIDGE RD
ALENICK, D. SCOTT & SUZANNE	0083	1704	4.01			09482 00181	2	1 DIMINO COURT
ALEXANDER M LILLIAN T ANTHONY A SAN	0143	2706	4		172100-7	05058 01849	2	7 MARTHA STREET
ALFONSO, VENECIA & FELIX	0078	1605	8		089800-5	02024 02348	2	59 ROSE AVE
ALIKO, OZCAN J & NURE	0092	1805	20		107600-6	00544 00975	2	6 STONE RIDGE
ALONSO, JOSE & BARBARA PALMER	0081	1702	5		093100-9	09624 00159	2	212 GLEN ROAD
ALPER, DUSTIN S & BRENNAN M	0040	1001	14		044600-6	05408 01673	2	115 APPLE RIDGE
ALTADONNA, JOHN & KIMBERLY	0005	106	5		006900-1	01536 00406	2	4 DIANE COURT
ALTER, STEVEN E & MARSHA S	0064	1405	1		075300-9	02455 01686	2	17 WRIGHT ST SO
ALVAREZ, (DR), VINCENT H	0102	2001	2		119800-5	08900 00050	2	17 FAIRVIEW AVE
ALVES, JOSE & CRISTINA	0114	2109	6		136300-5	05008 01578	2	82 KENWOOD DRIVE
AMBROSIO JR, FRANK & JENNIFER	0059	1306	10		068600-0	01449 00857	2	24 BROOKVIEW DRIVE
AMES, PAUL V. JR. C/O PVA ASS INC	0093	1806	10		R08800-5		2	15 GLEN ROAD
ANAND, BAANI & MATHEW, BRIAN	0099	1905	1.06		116900-5	04999 01473	2	205 PASCACK ROAD
ANDERSON, GLENN & CHRISTINE	0082	1702	16		094300-8	07686 00499	2	GLEN ROAD(SEE 1702-17)
ANDERSON, GLENN & CHRISTINE	0082	1702	17		094400-9	07686 00499	2	140 GLEN ROAD
ANDERSON, HARRY F. & DIANE I.	0138	2702	25		166100-2		2	23 CAMPBELL AVE.
ANDRADE, ANGEL & LIDA	0028	701	8		027500-0	02129 01609	2	229 CHESTNUT RIDGE
ANGELONE, MARIA	0073	1601	10.02		084600-8	07972 00733	2	2 TAMARACK DR
ANGERAME, TIMOTHY R & SAMANTHA LYNN	0120	2205	21		141900-9	01849 00590	2	60 KENWOOD DRIVE
ANGUS, RICHARD A. & MARIE T.	0100	1906	7		117800-1	07467 00607	2	183 PASCACK ROAD
ANTONOFF, RICHARD & SHIRA	0117	2202	5		138100-7	07494 00441	2	10 BREE COURT
APFELBAUM, EMILY	0014	303.02	1	C0102		03486 01516	2	4 MARILYN DRIVE
APOSTOLIC CHRISTIAN CHURCH	0104	2003	3		123300-1	07555 00547	15D	PASCACK ROAD
APPLE RIDGE LLC	0038	907	2.01		041200-1	01223 00368	2	102 APPLE RIDGE
APPLEBAUM, JENNA & ARLENE ETALS	0038	906	14		040900-1	04898 00692	2	107 OVERLOOK DR.
AR & SE CONSTRUCTION INC	0129	2601	12		153900-6	05525 00449	2	18 CLINTON PLACE
AR LANDMARK MONTVALE LLC	0009	204	2		008800-4	03953 00982	1	NO ROAD FRONTAGE
ARENA II, JOSEPH P & JAMIE L	0083	1703	6		095100-3	03495 00255	2	18 RAVINE DRIVE
AREVALO, LUIS	0123	2403	6		146700-2	07717 00044	2	27 WOODCLIFF AVE
ARGINTAR, SAMUEL & JANET	0069	1506	9		081600-7	08071 00047	2	5 CAMBRIDGE ROAD
ARGUETA JOSE L	0028	702	1		027600-1	03146 00862	2	22 THOMAS COURT
ARISH, YOSI	0125	2501	1		148800-7	05324 01497	2	270 PASCACK ROAD
ARMON PARTNERS LLC	0007	202	4.02			05331 00276	4A	470 CHESTNUT RIDGE RD
ARONIN, DEAN & MELANIE	0078	1606	4		090700-4	04572 00727	2	43 WOODLAND DRIVE
ARORA, HITESH & SETH, SWATI	0104	2003	1		123100-9	04862 00852	2	181 PASCACK ROAD
ARUM, GREGG B & MARLA B	0071	1601	6		084000-2	01105 00277	2	62 WOODLAND DRIVE
ASATRAIAN, GEVORG & ANUSH ANNA	0080	1701	2.07			03852 00807	2	44 BIRCHWOOD DRIVE EXT.
ASQUITH, MICHAEL & ERIN	0092	1805	17		107200-2	01978 00409	2	36 CARNOT AVE

TAXING DISTRICT NO. 68 WOODCLIFF LAKE

COUNTY NO. 02 BERGEN

NAME OF OWNER ADDITIONAL OWNERS	PAGE NO.	BLOCK NO.	LOT NO.	LOT QUALIF.	ACCOUNT NO.	DEED BOOK	DEED PAGE	CLASS	PROPERTY LOCATION
AUDINO, DIANE	0038	906	13		040800-0	07823	00910	2	11 MILL RD. EXT.
AUERBACH, JASON M & JENNIFER	0115	2201.01	9			09270	00160	2	31 MULHOLLAND DRIVE
AUGUSTENSEN, BRUCE & COURTNEY L	0062	1402	16		072900-4	09443	00118	2	111 BROOKVIEW DRIVE
AURIEMMA, FRANK & LAUREN BURO-	0001	101	1		000100-1	02776	01878	2	12 ELAINE COURT
AVERNA DONALD J & D B	0142	2705	7		171400-3			2	41 LINCOLN AVE
AZCONA, JHON & MAYRA	0104	2002	11.02		123000-8	01775	02026	2	109 SOUTH CARNOT AVE
AZRA DEVELOPMENT LLC	0138	2702	29		166500-6	04926	01383	4A	136 BROADWAY
AZRAK, JOSHUA S & CHELSEA PAGE	0112	2106	10.02			03785	00492	2	6 BURLINGTON PL
BADWAY, ERNEST & ELIZABETH	0028	607	7		026700-5	08333	00119	2	1 BEDFORD ROAD
BADWE, CHAITANYA & BRINDA	0106	2005.01	9.02			05131	01157	2	23 DANIEL COURT
BAE, JAY K & JEAN L	0068	1505	17.01			08385	00771	2	2 BLISS COURT
BAER, RICHARD & NANCY	0063	1403	5		073800-0			2	130 BROOKVIEW DRIVE
BAGDAN, KEITH A	0137	2702	8		164300-0	08499	00146	2	44 PROSPECT AVE.
BAGGOTT, ANTHONY & LYNN	0137	2702	7		164200-9	03617	01751	1	38 PROSPECT AVE
BAGGOTT, ANTHONY & LYNN	0138	2702	22		165700-1	03617	01751	2	39 CAMPBELL AVE
BAGLEY, MICHAEL & KATHLEEN C	0048	1111	2		055600-6	03595	00499	2	9 DEBORAH COURT
BAKHASH, JOSHUA & AMANDA	0044	1106	1		050300-8	02083	01305	2	71 INDIAN DRIVE
BAKHASH, RUBEN & ARIELLE	0037	906	7		040200-4	02462	01583	2	45 MILL RD EXT
BAKSHI, AMEET & LEENA	0031	804	4		031700-3	02658	00170	2	18 HEIDI LANE
BAKSHI, PRIYAM P & KALINDI	0033	808	3		034500-2	04099	01606	1	10 DEERFIELD DRIVE
BALAKRISHNAN, BEENA S	0116	2201.01	15			09651	00437	2	8 VALLEY VIEW DRIVE
BALANI, VIKAS & BINDU	0072	1601	7.06		084200-4	02726	00419	2	22 WINTHROP DR
BALDUCCI, CHRISTOPHER D & ADELA	0147	2801	25		178400-2	01348	00842	2	2 NATMARK CT
BALESTRA, FULVIO & DONNA	0077	1605	2		089200-9			2	21 WOODLAND DRIVE
BALESTRA, ADAM PHILIP ETAL TRUSTEES	0078	1605	13		090300-0	05009	00060	2	39 ROSE AVE
BAND, SCOTT & ALEXIS	0054	1303	4		062000-2	04237	01885	2	47 PINECREST DRIVE
BANERJEE, DEBASISH & ARATI	0117	2202	6		138200-8	00292	01826	2	67 KENWOOD DR
BANG REALTY, LLC	0135	2701	4	CCOM2		08933	00449	4A	172 BROADWAY (REAR)
BANG, JOHN C & JAYNE	0058	1305	25		067100-8	09603	00310	2	43 BROOKVIEW DRIVE
BANKER, TELLA	0084	1704	5		096100-0			2	145 GLEN ROAD
BANSAL, RITESH & PREETI	0099	1905	1.02		116900-5	03518	01667	2	5 ELLIS COURT
BANTING, MAGITING & MAMI	0030	705	9			03133	01102	2	12 BENJAMIN CT
BARATELLI, LEVANI & KRISTINA	0041	1002	2		045400-1	04703	00296	2	31 OLD FARMS ROAD
BARATTA, DOMENIC ETAL	0088	1802	3		101200-0	05027	00777	2	86 GLEN ROAD
BARBARA, BRENT S & JENNIFER MARCUS	0054	1303	2		061800-3	08689	00500	2	63 PINECREST DRIVE
BARBARA, GERALD A & KAREN	0127	2506	3		152000-0	01721	00098	2	15 FRANKLIN STREET
BARBONI, EDWARD L & LINDA	0143	2706	6		172300-9	08441	00434	2	55 LINCOLN AVE
BARBONI, EDWARD & LINDA	0142	2706	3		172000-6			2	11 MARTHA STREET
BARBOUR, HAROLD & CONNOLLY, MARSHA	0011	302	5.03		010215	07941	00537	2	11 STONEWALL CT
BARDACH, PAUL	0037	906	1		039600-8	00247	01438	2	110 APPLE RIDGE
BARINSKY, LEV & MONICA	0136	2701	17		163300-3			2	10 CRESSFIELD COUR
BARKLEY, SUSAN	0013	302.02	1.04		009915	03177	00688	2	18 CENTENNIAL WAY
BARONE, MICHAEL J	0121	2301	4		143700-1	08556	00007	2	47 BROADWAY
BARRETT, JOHN & MARILYN	0139	2703	5		167000-8			2	22 CAMPBELL AVE
BARRETT, LEVI & STEPHINE	0059	1306	6		068200-6	03548	01863	2	44 BROOKVIEW DRIVE
BARRON, DAVID (ETAL)	0062	1402	12		072500-0	01448	01760	2	181 WOODCLIFF AVE
BARSA, MICHAEL & MONA	0073	1601	10.08		085200-1			2	33 BERKSHIRE ROAD
BARTLO, ALLEN & MARGARET	0078	1606	5		090800-5	01341	01431	2	39 WOODLAND DRIVE
BARTOLI, MARK & DANA	0091	1805	6		106100-4	01242	02471	2	65 GLEN RD
BASSERI, JEAN D & MANDANA	0100	1906	8.02		118200-2	00432	02381	2	1 SOPHIE COURT
BATISTIC, LUKA & TEODORA	0065	1501	8		084200-4	04998	01083	2	23 WINTHROP DR
BATTAGLIA, ANGELO & KAROLINA	0062	1402	18		073100-3	01561	01048	2	99 BROOKVIEW DRIVE
BATTAGLIA, ANGELO M & KAROLINA	0052	1206	4			05481	01825	2	11 HUNTER RIDGE
BAUM, ROBIN A	0047	1109	7		053700-3	03821	00479	2	8 GINNY DR.
BAUMEL, PHILIP S & DOROTHY A	0097	1902	18		114300-5	09016	00452	2	49 FAIRVIEW AVE
BAXTER, GLENN & ELIZABETH M WOLK	0066	1504	4		077700-7	00006	02148	2	40 ARCADIA ROAD
BAYLAND REALTY LLC	0135	2701	4	CCOM1		00542	01448	4A	172 BROADWAY (FRONT)
BEAVEN, ERIKA & TJARK	0020	504	10		015800-6	02065	00318	2	48 SOMERSET DRIVE
BECHTEL, PAUL	0032	805	7		033000-0			2	14 SADDLE RIVER RO
BECK RACHEL & DIAMOND, JASON	0049	1111	4		055800-8	00456	02244	2	4 DEBORAH COURT
BECKER, ROBERT J. & DONNA	0085	1704	24		098000-3			2	7 WOODLAND ROAD
BECKMAN (TRSTE), IRVING	0044	1103	6		049100-6	00253	01442	2	34 INDIAN DRIVE
BEDFORD PROPERTY LLC	0027	605	17		025400-5	05375	01095	2	45 BEDFORD ROAD
BEHAR, ADAM SCOTT & JILL D	0074	1601	10.15			08706	00174	2	40 TAMARACK DRIVE
BEHNKE, DONALD E. & LORA JEAN	0146	2801	17		176400-8			2	104 PROSPECT AVE
BEL ORCHARD LLC C/O ALEX BELGIOVINE	0123	2402	5		145600-4	02319	00407	2	16 ORCHARD STREET
BELGIOVINE, CORRADO & JOY	0075	1602	5		086200-8	09302	00325	2	11 HILLCREST ROAD
BELLIN, THOMAS & REBECCA O	0093	1806	8		108600-3	00768	00609	2	29 GLEN RD.

TAXING DISTRICT NO. 68 WOODCLIFF LAKE

COUNTY NO. 02 BERGEN

NAME OF OWNER ADDITIONAL OWNERS	PAGE NO.	BLOCK NO.	LOT NO.	LOT QUALIF.	ACCOUNT NO.	DEED BOOK	DEED PAGE	PROPERTY CLASS	PROPERTY LOCATION
BELMAR AND LAKE LLC	0126	2503	2		150200-8	03303	02136	2	9 MILL ROAD
BELNICK, PAUL R & LAUREN S	0038	906	11		040600-8	08139	00663	2	19 MILL RD. EXT.
BELT, GARY H & MILLER, JILL BETH	0088	1802	5		101400-2	02028	00183	2	70 GLEN ROAD
BENDER, JUSTIN B & STACEY	0113	2107	2		134900-7	01446	01401	2	5 CLAIRE CIRCLE
BENEDICT, JEFFREY & JULIE	0037	906	4		039900-1	08708	00960	2	63 MILL RD EXT
BENINATI, GEORGE & MARY	0138	2702	23.01		165900-3	08071	00294	2	31 CAMPBELL AVE
BENISATTO, ALEXANDER G & FIEDLER, A	0045	1106	5		050700-2	00965	00663	2	45 INDIAN DRIVE
BENJAMIN, URI & REBECCA	0064	1407	2		076000-3	04648	01150	2	129 VAN RIPER LANE
BENKEL, SUSAN	0118	2204	3		139500-8	07909	00642	2	19 KENWOOD DRIVE
BENSON, BRANDON	0142	2705	8		171500-4	00258	00417	2	37 LINCOLN AVE
BENSON, PAUL & MARIA	0084	1704	10		096600-5	08281	00358	2	24 BEAR BROOK DRIV
BENSTOCK, RONNIE G	0081	1701	13		092300-4	08046	00079	2	4 BIRCHWOOD DRIVE
BERGEN COUNTY COMMUNITY HOUSING	0122	2303	2		144000-1	07741	00144	15C	49 BROADWAY
BERGEN COUNTY PARK COMM	0146	2801	18		176500-9			15C	PROSPECT AVE
BERGEN COUNTY PARK COMM	0151	2903	1		183900-5			15C	PROSPECT AVE
BERGEN EMPIRE LLC	0139	2703	14.01		167900-7	03516	01305	2	70 CAMPBELL AVENUE
BERGER, ADAM & NICOLE	0080	1701	12		092200-3	02197	00757	2	221 GLEN ROAD
BERGER, DAVID A & LISA D	0045	1106	13		051500-7	01534	01866	2	36 SPRINGHOUSE RD
BERKOWICZ, DARREN & DANIELLE	0046	1107	6		052600-5	02638	01184	2	16 MARIA ROAD
BERKOWITZ, DAVID & JILL	0049	1112	7		057000-4	00783	00129	2	57 SPRINGHOUSE RD
BERKOWITZ, JEFFREY & DANA	0040	1001	6		043800-1	08558	00934	2	54 OLD FARMS ROAD
BERMAN, LAURENCE & HALI	0051	1203	3			04214	00353	2	3 HUNTER RIDGE
BERNICH, PETER J & MARIE	0136	2701	11		162700-0			2	15 CRESSFIELD COUR
BERRY, MATTHEW & MONICA	0002	102	15		001900-6	00148	01791	2	88 WOODCREST DRIVE
BERSON, SCOTT D. & CATHY R.	0092	1805	13		106800-1	08606	00063	2	8 EAGLE HILL RD
BERTINO, MICHAEL & FERNANDA	0060	1401	4.02		069900-0	00190	00072	2	22 FERN ST
BEYLERIAN, ALINE & CHRISTINE	0050	1201	3		057300-7	05042	01498	2	64 OVERLOOK DRIVE
BEYRICH, KURT E	0132	2603	27		158400-6	00847	02473	2	10 EDWARD PLACE
BHARAK, ZEREN & EYAL	0115	2201.01	7			09514	00334	2	23 MULHOLLAND DRIVE
BHATTACHARYA, ABHIJIT & ILINA	0036	905	4		038300-8	04742	01600	2	21 HEATHER HILL LA
BHOME DREAMS LLC	0086	1707	2.01		099300-3	05456	01500	2	7 BIRCHWOOD DRIVE
BIBI, LAWRENCE M & ELANA F	0116	2201.03	1			09068	00103	2	12 MULHOLLAND DRIVE
BIEHL, CARL V & MARIA ELISA TOLENTINO	0129	2601	13		154000-4	03129	02463	2	22 CLINTON PLACE
BIER, RACHEL & PASTERNAK, ROEY	0074	1601	11.07			03338	02152	2	42 BERKSHIRE RD
BILASH, PETER & PAMELA	0061	1402	6.03		071700-5	01938	00814	2	9 OLDE ENGLISH CT
BILENKIY, JENNIFER & IGOR	0073	1601	10.11		085500-4	01277	01751	2	34 BERKSHIRE ROAD
BINGOL, EMRE R & IPEK	0101	1907	4		119200-9	00727	00186	2	61 CARNOT AVE
BITTMAN, ERIC & BITTMAN, SARA	0040	1001	8		044000-0	03874	00545	2	42 OLD FARMS ROAD
BLACKTON, RAYMOND & ROSEMARIE	0141	2704	7		169500-7	07565	00278	2	11 LINCOLN AVE
BLAKE, MARIA T	0031	804	8		032100-4	04062	00195	2	205 WERIMUS RD
BLANDINO, SOLANGE	0102	2001	15.01		121200-6	02882	00270	2	9 DENNIS CT
BLESSING, SUSAN G	0075	1602	7		086400-0	00486	02305	2	21 HILLCREST ROAD
BLOCK LAWRENCE F & BARBARA J	0128	2601	1		152700-7			2	80 CYPRESS ST
BLOCK, JOSEPH I & LESLIE M	0057	1305	15		066000-0	01835	00627	2	4 PINECREST DRIVE
BLONDE, JONATHAN & RONI	0044	1104	1		049300-8			2	6 SPRING HOUSE ROA
BLOOM, JOYCE	0043	1101	4		048000-8	00724	00374	2	52 MARIA ROAD
BLUM, MARC & RACHEL	0066	1504	6		077900-9	04076	01437	2	28 ARCADIA ROAD
BLUME, JONATHAN	0100	1906	2		117100-4	04725	00905	2	85 CARNOT AVE
BLUME, MARK	0140	2703	21		168600-1	04123	01334	2	17 OAK STREET
BMW OF NORTH AMERICA LLC	0030	802	1		030300-2	09257	00025	4A	200 CHESTNUT RIDGE ROAD
BMW OF NORTH AMERICA LLC %TAX DEPT.	0025	602	1			09257	00025	4A	300 CHESTNUT RIDGE RD
BOARD OF EDUCATION	0067	1504	13		078600-3			15A	WOODCLIFF AVE
BOCCADORO, RICHARD J & MARILYN	0034	901	9		035600-0			2	16 WILDWOOD ROAD
BOCK, KOIDU	0125	2501	6		149200-8			2	242 PASCACK ROAD
BOFFA, BRIAN & BRANDY RAE	0068	1505	11		080000-4	08669	00209	2	28 SHAW RD
BOFFA, JON	0070	1506	13		082000-8	05100	01358	2	47 SHAW ROAD
BOGOSIAN, PAUL A	0079	1701	1.04		091000-4	04789	00562	2	8 FOLDING FARM COURT
BOITA, GREGG & PAMELA	0066	1504	2		077500-5	03051	01583	2	52 ARCADIA ROAD
BOLLINGER, JEFFREY & JESSICA	0019	503	6		014600-7	03007	02126	2	4 PRINCETON DR
BOLSON, LYNNE	0055	1303	9		062500-7	07851	00663	2	18 MARZ DRIVE
BONANNO, CHRISTOPHER & NICOLE	0063	1402	20		073300-5	09312	00336	2	85 BROOKVIEW DRIVE
BONANNO, TROY D	0036	905	6		038500-0	03891	00928	2	9 HEATHER HILL LAN
BONGARD JR VICTOR & SHARON G	0100	1906	4		117500-8			2	193 PASCACK ROAD
BONKOWSKI, DAMIAN & TAMAR	0047	1109	1		053100-7	03323	01247	2	76 BLUEBERRY DR
BONNETT, ROBERT T.JR. & JUNE S.	0012	302	5.16		010280	07919	00991	2	46 STONEWALL CT.
BONNIE NAPEL REVOCABLE TRUST	0009	202.01	5	C0908		02009	00968	2	908 FOUR SEASONS LANE
BONVISSUTO, BRUCE J & SUSAN	0067	1505	5		079400-8	08066	00876	2	188 WOODCLIFF AVE
BORETTI, GUY D.	0147	2802	1		179000-5	02267	01010	2	7 RUCKMAN RD

TAXING DISTRICT NO. 68 WOODCLIFF LAKE

COUNTY NO. 02 BERGEN

NAME OF OWNER ADDITIONAL OWNERS	PAGE NO.	BLOCK NO.	LOT NO.	LOT QUALIF.	ACCOUNT NO.	DEED BOOK PAGE	CLASS	PROPERTY LOCATION
BOROUGH OF WOODCLIFF LAKE	0010	301.01	6				15C	411 CHESTNUT RIDGE RD
BOROUGH OF WOODCLIFF LAKE	0050	1201	7				15C	OVERLOOK DR
BOROUGH OF WOODCLIFF LAKE	0050	1202	2				15C	55 WERIMUS RD
BOROUGH OF WOODCLIFF LAKE	0050	1202	3.01		058100-2	07766 00353	15C	47 WERIMUS ROAD
BOROUGH OF WOODCLIFF LAKE	0050	1202	3.02		058200-3		15C	39 WERIMUS ROAD
BOROUGH OF WOODCLIFF LAKE	0057	1305	15.01		066100-1		15C	WERIMUS LANE
BOROUGH OF WOODCLIFF LAKE	0060	1401	2		069500-6	08478 00104	15C	1 OAK AVENUE
BOROUGH OF WOODCLIFF LAKE	0061	1401	4.09		070600-7		15C	FERN STREET
BOROUGH OF WOODCLIFF LAKE	0061	1401	6		070800-9	00414 01206	15F	75 WERIMUS ROAD
BOROUGH OF WOODCLIFF LAKE	0062	1402	7		072000-5	03043 00128	15C	223 WOODCLIFF AVE
BOROUGH OF WOODCLIFF LAKE	0065	1502	4				15C	DORCHESTER ROAD
BOROUGH OF WOODCLIFF LAKE	0071	1601	6.01				15C	BERKSHIRE DRIVE
BOROUGH OF WOODCLIFF LAKE	0082	1702	19				15C	REAR-GLEN RD
BOROUGH OF WOODCLIFF LAKE	0096	1902	4.01				15C	ROW-FAIRVIEW
BOROUGH OF WOODCLIFF LAKE	0113	2108	4.X		135500-0		15F	CLAIRE CIRCLE
BOROUGH OF WOODCLIFF LAKE	0129	2602	1		154500-9	00051 01995	15F	230 BROADWAY
BOROUGH OF WOODCLIFF LAKE	0129	2602	2		154600-0	00051 02018	15F	230 BROADWAY
BOROUGH OF WOODCLIFF LK	0050	1202	1		057900-3	00223 00642	15F	63 WERIMUS ROAD
BOSCH CLAYTON & JOAN H	0090	1804	2		104000-9		2	122 ROSE AVE
BOSCH ROBERT D & ANNE P	0078	1605	9		089900-6		2	55 ROSE AVE
BOSSART, VIRGINIA R	0082	1702	13		094000-5	04282 01171	2	160 GLEN ROAD
BOTTA, NICHOLAS A & JAIME	0058	1305	24		067000-7	00430 02305	2	37 BROOKVIEW DRIVE
BOUAB, SELIM & JENNIFER	0040	1001	12		044400-4	02315 02479	2	18 OLD FARMS ROAD
BOWEN, MICHAEL	0138	2702	20		165500-9	01030 02145	2	49 CAMPBELL AVENUE
BRACCI, MATTHEW & PAULA TRSTES	0036	905	2		038100-6	05397 01799	2	33 HEATHER HILL LA
BRACHFELD, MEYER & BRENDA PHYLLIS	0045	1106	15		051700-9		2	48 SPRINGHOUSE RD
BRENNAN LAWRENCE & GERTRUDE	0095	1901	15		111900-0		2	72 ROSE AVE
BRENNAN, EAMON & GERALDINE	0139	2703	9		167400-2	07472 00900	2	40 CAMPBELL AVE
BRESSLER, STEVEN M. & BARBARA A.	0081	1702	7		093300-1	08017 00292	2	200 GLEN ROAD
BREYMAN, LEONID ETAL	0128	2601	3.04			04762 00111	2	6 CRICKET LANE
BRIEF, ANDREW A & JESSICA	0115	2201.01	10			01594 01006	2	35 MULHOLLAND DRIVE
BRISKIN, PETER & KLARA	0053	1207	1			03054 02220	2	2 HUNTER RIDGE
BROADWAY 216 LLC	0130	2602	11		155600-7	05105 00394	4A	216 BROADWAY
BRODSKY, NEIL & LISA	0114	2109	2		135900-4	00910 01550	2	21 EMERY LANE
BRODSKY, STEVE & JULIE	0116	2201.02	1			09194 00311	2	22 GARY COURT
BRODY N & JO ANN TRSTES	0103	2001.01	15.02		121300-7	05334 01755	2	15 DENNIS COURT
BRONSTEIN, MICHAEL A & STEPHANIE C	0076	1603	1		086900-5	01968 02220	2	99 ROSE AVE
BROPHY, MICHAEL & KUMAR, HARSH	0031	804	9		032200-5	04670 01409	2	9 SYLVIA COURT
BROWN, DAVID M & ELLEN	0146	2801	19.01		176700-1	08056 00997	2	1 KINGS CT.
BROWN, LEOLA	0016	303.02	1	C0902		04350 00694	2	29 WINFIELD DRIVE
BROWN, MARJORIE	0097	1902	15		114000-2	08703 00893	2	67 FAIRVIEW AVE
BROWN,JEFFREY&LILLIAN	0097	1902	20		114500-7	04898 00428	2	37 FAIRVIEW AVE
BROWN,MATTHEW&MELISSA	0002	103	5		002600-0	04955 01004	2	93 WOODCREST DRIVE
BRUZGIS, MICHAEL A & BAYLIE BRENNER	0148	2901	8		180200-7	02197 02096	2	74 KINDERKAMACK RO
BSALES, ANTHONY & LAUREN	0042	1003	4		046800-2	02353 02176	2	93 APPLE RIDGE
BUCHANA, SAMANTHA & ERNESTO M	0112	2106	5		133800-9	04730 01066	2	29 OLD PASCACK ROA
BUENCAMINO, JUSTIN ETAL	0117	2203	6		138800-4	02966 02116	2	16 GARY COURT
BUGNI, SCOTT & JACQUELINE	0097	1902	13		113800-3	01124 00237	2	79 FAIRVIEW AVE
BULZOMI, A. & LANCIOTTI, T.	0094	1806	19		109600-0	07961 00233	2	9 EDGEHILL COURT
BURBIDGE, CHRISTOPHER L & TARA A	0029	704	6		028900-1	01706 00830	2	14 STRATFORD COURT
BURCKARDT, WILLIAM & WIEZIK, ANNA	0054	1303	1		061700-2	03305 00314	2	30 MARZ DRIVE
BURNS III, JOHN J (ETAL)	0138	2702	19		165400-8	01466 01887	2	57 CAMPBELL AVE
BURROWS, EVAN J & ELYSE R	0102	2001	14		121000-4	01564 00462	2	18 ROSE AVE
BUSANIC, DINO & GAYLE	0069	1506	5		081200-3	00190 01237	2	2 BERKSHIRE ROAD
BUSHELL, STEPHEN B & DENISE SALA	0078	1605	10		090000-7	08155 00234	2	51 ROSE AVE
BYRNE, KEITH & CARPENETTI,DIANE	0033	808	1.02		033700-7		2	75 SADDLE RIVER RD
C.A. LARSON & ASSOC INC	0140	2703	23		168800-3	08805 00327	4A	116 BROADWAY
C.FERNANDEZ& J.JARENO DIAZ	0138	2702	27		166300-4	03861 01218	2	11 CAMPBELL AVE
CABRERA, ULISES J & ARLINE LOPEZ-	0065	1502	2		076600-9	03792 01122	2	14 DORCHESTER RD.
CABRERA,MANUEL R&OLGA M FERNANDEZ-	0016	303.02	1	C1001		04327 00293	2	24 WINFIELD DRIVE
CAHILL, THOMAS & HELENE	0091	1804	16		105400-0	08550 00474	2	40 WINDING WAY
CALDERONE, PAUL & ELIZABETH	0024	509	9		021600-9	07630 00137	2	2 WINDHAM CT
CALE, STEPHEN	0113	2108	4		135400-9	04301 00797	2	41 CLARE CIRCLE
CALISKAN,MURAT&BIRDIR,NIHAL	0104	2004	1.01		123900-7	04502 01263	2	14 HERITAGE COURT
CAMAJ, VINCENT & KATRINA	0107	2005.01	12		127100-7	05113 00176	2	121 WOODCLIFF AVE
CAMMISA, PETER JOHN & CAROL	0056	1304	14		064000-6	07923 00495	2	66 WERIMUS LANE
CANI,MARIO&AIDA	0012	302	5.23		010320	04901 01252	2	18 STONEWALL CT.
CANNIZZO, DONALD K & MARIA	0128	2601	3.02			08782 00868	2	92 CYPRESS ST

TAXING DISTRICT NO. 68 WOODCLIFF LAKE

COUNTY NO. 02 BERGEN

NAME OF OWNER ADDITIONAL OWNERS	PAGE NO.	BLOCK NO.	LOT NO.	LOT QUALIF.	ACCOUNT NO.	DEED BOOK PAGE	CLASS	PROPERTY LOCATION
CANNON, LOTUS	0143	2707	2		172800-4	05427 00960	2	15 KINDERKAMACK RD
CANTOR, WILLIAM L & PAULA L	0081	1701	16		092600-7		2	24 BIRCHWOOD DRIVE
CAPODICASA FRANK A & C M	0131	2603	6		156200-0		15F	21 CLINTON PLACE
CAPODICASA, FRANCIS J	0131	2603	10		156600-4	04928 00838	2	7 JAMES STREET
CAPSTONE TICE BLVD LLC	0009	301	3.01		009000-3	02725 01841	4A	50 TICE BOULEVARD
CARBALLO, ALEXIS & YEKATERINA	0076	1603	12		088000-0	02967 00081	2	7 OAKWOOD DRIVE
CARICATO, FRANK S & EMILIA	0095	1901	9		111300-4	08068 00241	2	100 WINDING WAY
CARLSON, RAYMOND & CHRISTINE A.	0144	2708	6		174600-6	08367 00910	2	19 COLUMBUS AVE
CARLUCCIO, THOMAS & JANE ANN	0084	1704	11		096700-6	08593 00349	2	30 BEAR BROOK DRIV
CAROPOLLO, JERRY & GUADALUPE ETAL	0143	2707	7		173300-6	04398 01125	2	73 LINCOLN AVE
CAROTTA, CHARLES & CHRISTINA	0021	507	3		017500-7	04282 00981	2	310 GLEN RD
CARRETTA, NICHOLAS TRSTE	0100	1906	5		117600-9	04148 01411	2	91 CARNOT AVE
CARRINO, DANIEL & KARLEY	0017	501	11		12700-4	03294 01923	2	84 CLAIRMONT DRIVE
CARROLL, JOHN & LINDA	0126	2503	1		150100-7	04468 00309	2	20 ORCHARD ST
CARSON, MARGARET PATRICIA ETALS	0056	1304	13		063900-8	05118 00929	2	70 WERIMUS LANE
CASALE, MICHAEL & JOSEPHINE	0035	904	3		037300-1	02355 01536	2	55 HEATHER HILL LA
CASERES, JOSE A & PATRICIA M	0085	1705	1		098100-4	04070 01580	2	45 WOODLAND ROAD
CASEY, CHRISTINE & HOGAN, THOMAS A.	0094	1806	23		110000-4		2	16 STURBRIDGE DRIV
CASO, JOAN DEMAREST	0096	1901	16		112000-8	05007 01409	2	78 ROSE AVE
CASSIDY, ROBERT G. & GAIL A.	0102	2001	8		120400-1		2	108 WOODCLIFF AVE.
CASTIEL, MOSHE & SUSAN J BLACK	0097	1902	8		113300-8	08187 00883	2	75 WINDING WAY
CASTILLO, GUILLERMO R ETAL	0059	1306	11		068700-1	04794 01980	2	3 COLONIAL COURT
CASTRILLON, W. & LANDESTROY, S.	0110	2102	6.05		130800-8	08497 00920	2	17 LYONS CT
CAVALLUZZO F & LOMBARDI Y	0142	2705	1		170800-0		2	16 OAK STREET
CAVALUZZI, TODD JASON ETAL	0064	1405	2		075400-0	04969 01795	2	23 WRIGHT ST SO
CEREIJO SR, RAFAEL & SUSANNA ETAL	0128	2506	8.01		152600-6	05495 00037	2	47 MILL ROAD
CERUTTI, IZABEL C	0051	1202	5		058400-5	01399 00865	2	11 WERIMUS ROAD
CESARO, ANGELA F	0118	2203	9		139100-4	03875 00941	2	23 KENWOOD DRIVE
CESARO, JOSEPH & JAIMEE	0060	1401	3		569600-7	02870 00818	2	115 WERIMUS ROAD
CHA, JUNGHOO	0068	1505	16		080500-9	04740 01513	2	142 WERIMUS ROAD
CHAO, EVELYN	0040	1001	10		044200-2	02968 00336	2	30 OLD FARMS ROAD
CHAR, FELICE	0072	1601	7.08		084200-4	08488 00821	2	20 CARRINGTON CT
CHARNOW, SEAN R & JENNIFER L	0116	2201.02	2			09017 00410	2	8 MULHOLLAND DRIVE
CHAVADA, YOGENDRA & PATEL, PRITI	0141	2704	15		170400-6	03085 00710	2	31 LINCOLN AVE
CHAZOTTE, IRMA	0092	1805	19.01		107500-5	08045 00075	2	39 WINDING WAY
CHEE, YONG JUN	0138	2702	18		165300-7	03827 01752	2	61 CAMPBELL AVE
CHEN, KATHY HUA & JOHN M GOU	0063	1403	7		074000-9	09194 00382	2	116 BROOKVIEW DRIVE
CHEN, YU & HUANG, ZHENXIAO	0139	2703	6		167100-9	04461 01881	2	24 CAMPBELL AVE
CHENG, SZU-CHI & LIN, RITA H.	0071	1601	7.02		084200-4	07898 00203	2	6 WINTHROP DRIVE
CHEOK, WILLIAM & KATHRYN	0148	2901	4		179800-3	03280 00466	2	11 MICHAEL STREET
CHEPKUNOV, ARKA DY & OLGA	0030	801	2		029800-7	08464 00432	2	211 CHESTNUT RIDGE
CHERKAS, LAUREN	0080	1701	2.06			03972 00655	2	41 BIRCHWOOD DRIVE EXT.
CHESTNUT RIDGE ASSOC LLC	0006	201	4		007600-5	09118 00306	4A	595 CHESTNUT RIDGE R
CHIANDUSSE, KIMBERLY ETAL	0029	704	5		028800-0	02717 01094	2	239 WERIMUS ROAD
CHIARELLA, ANTHONY & KELLY VIRGINIA	0029	704	3		028600-8	08432 00813	2	9 LYNN COURT
CHICHMANIAN, HAMAZASPE & ZDENKA	0004	104	20		004900-7		2	3 HOLLY COURT
CHIN, D&G	0100	1906	8.03		118300-3		2	11 SOPHIE COURT
CHLADIL, MICHAEL & KELLY	0131	2603	8		156400-2	03124 01690	2	18 EDWARD PLACE
CHO, DONGHYUN & JEON, SUMI	0091	1805	11		106600-9	02133 00492	2	14 CARNOT AV
CHO, MINSA & EUN KYUNG SIN	0128	2601	3.03			00368 00041	2	4 CRICKET LANE
CHO, MARLON & YUKI CHIN-SUEH	0038	907	2.07		041800-7		2	12 KNOLLWOOD ROAD
CHOI, JENNIFER MJ & JONG SEOK	0033	901	2		034900-6	03233 02184	2	144 APPLE RIDGE
CHONG, THOMAS P & ELENA	0144	2708	5		174500-5		2	433 MAGNOLIA AVE
CHOPRA, BRIJ M & SUSHMA	0108	2101	5.02		128700-0	08498 00256	2	123 VAN RIPER LANE
CHOPRA, SUMIT & SODHI, KANIK	0096	1902	2		112700-5	03298 00579	2	111 WINDING WAY
CHOU, ROBERT CHIEN-KUO TRSTES/ETAL	0079	1701	1.08		091000-4	04329 01281	2	15 FOLDING FARM COURT
CHRISANTOPOULOS, CHRIS & CHRISTINA	0019	503	2		014200-3		2	63 SOMERSET DRIVE
CHRISTOPHEL, JOHN J & INGRID D	0118	2203	10		139200-5	08305 00021	2	10 GARY COURT
CHURCHILL REALTY, LLC	0125	2406	10		148600-5	01528 02434	4A	101 BROADWAY
CHURCHILL, THOMAS J & AMANDA	0051	1204	4		059100-9	03284 01235	2	17 BLUEBERRY DRIVE
CIAUDELLI, DAVID & ROSATI, P	0120	2206	1.01		142700-4	08725 00194	2	16 PASCACK ROAD
CIESZKO, KURT & MARY	0021	507	4		017600-8	08013 00380	2	314 GLEN RD
CINDOLO, DIANA	0067	1505	7		079600-0	00133 02473	2	7 LEONARD COURT
CINDY LEE IRREVOCABLE 2023 TRUST	0051	1203	4			05177 01835	2	1 HUNTER RIDGE
CINQUINO, REMO & MIRIAM N ETAL	0064	1404	5		075000-6	05452 00451	2	24 WRIGHT ST SO
CIRELLO, KEVIN	0003	104	6		003500-6	03258 02032	2	57 WOODCREST DRIVE
CIRIECO, JOSEPH & CATHERINE	0086	1706	6.03			08378 00343	2	8 MEADOW LANE
CIRIECO, JORDAN & MONICA	0035	902	11		036900-0	04890 00896	2	36 HEATHER HILL LA

TAXING DISTRICT NO. 68 WOODCLIFF LAKE

COUNTY NO. 02 BERGEN

NAME OF OWNER ADDITIONAL OWNERS	PAGE NO.	BLOCK NO.	LOT NO.	LOT QUALIF.	ACCOUNT NO.	DEED BOOK PAGE	CLASS	PROPERTY LOCATION
CIULLA, MARYLOU	0008	202.01	1	C0212		01342 01787	2	212 FOUR SEASONS LANE
CLARK, MARILYN J 2012 REV. TRST	0081	1702	2		092800-9	01338 01650	2	232 GLEN ROAD
CLUB MONTY LLC	0125	2406	8		148500-4	01735 00845	4A	115 BROADWAY
COBAN, ERCAN JOHN	0095	1901	8		111200-3	08473 00188	2	88 WINDING WAY
COBURN, ARIELLE	0002	102	16		002000-4	04723 01982	2	94 WOODCREST DRIVE
COHEN, DAVID M & NATALIE	0114	2109	7.01		136500-7	03411 00124	2	104 KENWOOD DRIVE
COHEN, DOUGLAS & JODI	0061	1402	6.02		071600-4	08294 00884	2	5 OLDE ENGLISH CT
COHEN, JEFFREY & WENDY LYNN	0077	1605	3		089300-0	02268 00907	2	17 WOODLAND DRIVE
COHEN, JUSTIN & ANNA	0079	1701	1.05		091000-4	03312 01900	2	12 FOLDING FARM COURT
COHEN, SAUL V. & ESTHER	0123	2402	10		146100-6	08317 00330	2	18 WOODCLIFF AVENUE
COHEN, SCOTT & IRENE	0085	1705	3		098300-6	09305 00391	2	12 DOUGLAS TERRACE
COHEN, STEVEN & MONIQUE S	0063	1403	11		074400-3	09126 00682	2	88 BROOKVIEW DRIVE
COHEN, TERRIE A & JANICE CROPANESE	0013	302.02	1.11		009950	09656 00087	2	4 CENTENNIAL WAY
COHEN, TODD & LAINE	0018	502	2		013300-7	08486 00153	2	21 PRINCETON DRIVE
COLAVECCHIO, RICHARD J & ANDREA R	0078	1606	3		090600-3	00127 00079	2	49 WOODLAND DRIVE
COLEMAN GOVE, DOUGLAS ETAL	0091	1805	10		106500-8	02306 02147	2	10 CARNOT AVE
COLGAN, SALLY ANN	0122	2401	3.01		144900-0	08052 00433	2	170 PASCACK RD
COLGAN, SEAN PHILIP	0122	2401	3		144800-9	05489 01074	2	168 PASCACK ROAD
COMANDATORE, STEPHEN & MELISSA	0129	2601	10		153700-4	02671 01836	2	12 CLINTON PLACE
COMFORT PARA TRANSIT SYSTEMS INC	0122	2303	6		144400-5		1	BROADWAY
COMFORT PARA TRANSIT SYSTEMS INC	0122	2303	7		144500-6		4A	3 BROADWAY
COMMENCEMENT HOLDINGS LLC	0017	402	2		011400-4	02735 01301	4A	400 CHESTNUT RIDGE
COMMISSIONG, IAN KEITH ETAL	0089	1803	14		103200-4	05397 00619	2	22 OAKWOOD DRIVE
CONDEMI, ROBIN T	0134	2604	16.01		160500-4	01694 02325	2	59 PROSPECT AVE
CONNELL, BRIAN & LINDA	0019	503	4		014400-5	03365 01640	2	47 SOMERSET DRIVE
CONSALVO, JOSEPH R & MARIE A.	0088	1803	1		101900-7		2	1 RAVINE
CONTE, DOMINICK	0002	103	3		002400-8	04016 00003	2	105 WOODCREST DRIV
COOPER, DOUGLAS & LAUREN	0098	1903	5		115100-0	09106 00360	2	72 FAIRVIEW AVE
COOPER, SCOTT & ALANA	0099	1904	5		116700-3	05300 01674	2	6 CARRIAGE LANE
COSMA, JAMES & SANDRA	0027	606	6		026000-8	02845 01496	2	20 BEDFORD ROAD
COSTA, THOMAS P & LINDA A	0007	202.01	1	C0104		01429 01876	2	104 FOUR SEASONS LANE
COTHRON, JOSEPH & NICOLETTE	0108	2101	5		128500-8	09393 00179	2	106 VAN RIPER LANE
COUTO, ALEXANDRE & BORRELLI, ANN MARIE	0136	2701	15		163100-1	08219 00477	2	18 CRESSFIELD COUR
COWEN, DAVID M & LORI M	0132	2603	22		157900-4	09105 00117	2	43 HIGHVIEW AVE
COYNE, JOHN J & MARGARET M	0076	1603	3		087100-4		2	91 ROSE AVE
COZZA, JAMES P & MAURA L.	0133	2604	8		159700-6	08624 00595	2	52 HIGHVIEW AVE
CRANDALL, PETER N & NATASCHA N	0144	2707	10.01		173600-9	09642 00113	2	8 MARTHA STREET
CRAWFORD, LINDSAY	0056	1305	3		064800-4	02270 01363	2	72 PINECREST DRIVE
CRESPO, MONICA & RALPH	0033	808	2		034400-1	04050 00877	2	67 SADDLE RIVER RD
CRESS, PHAEDRA E	0141	2704	8		169600-8	04737 01540	2	15 LINCOLN AVE
CRIMMINS, BRIAN & KUO, WENDY	0023	509	4		021100-4	04060 00008	2	60 WYANDEMERE DRIV
CRISTINA REALTY LLC	0140	2704	2		169000-2		4A	88 BROADWAY
CRISTINA REALTY LLC	0140	2704	3		169100-3	02265 02367	4A	84 BROADWAY
CRISTINA REALTY LLC	0140	2704	4		169200-4	02265 02367	4A	82 BROADWAY
CRISTINA REALTY LLC	0141	2704	5		169300-5	02265 02367	1	80 BROADWAY
CRISTINA REALTY LLP	0140	2704	1		168900-4	08055 00457	4A	98 BROADWAY
CROPLEY, BRANDON & WALTER	0139	2703	2		166700-8	05047 00190	2	10 CAMPBELL AVE
CROSS III, ROBERT E	0125	2501	2		148900-8	05362 01932	2	262 PASCACK ROAD
CROSSLEY, COLIN & MILLER, CASIE	0002	103	7		002800-2	02769 01247	2	9 ANDREA COURT
CUCCHIARA, FRANK	0096	1902	7		113200-7	01194 01591	2	81 WINDING WAY
CUMMINS, TIMOTHY J & MARY	0011	302	5.06		010230	09360 00191	2	23 STONEWALL CT
CUNNINGHAM, SUSAN	0130	2602	4.01		154900-3	08389 00486	2	15 EDWARD PL
CURRAN, WILLIAM T & JUDITH F	0069	1506	1		080800-2	08322 00132	2	186 WERIMUS RD
CURRENS, CHRISTINE	0071	1601	5		083900-4	04840 00850	2	52 WOODLAND DRIVE
CURRO, LINDA G	0009	202.01	1	C0902		03946 00991	2	902 FOUR SEASONS LANE
CUSICK, BENJAMIN	0118	2204	2		139400-7	05392 00377	2	7 GARY COURT
CUZIC, ALEXANDRU DANIEL ETAL	0015	303.02	1	C0504		02835 00525	2	9 WINFIELD DRIVE
CYPRESS VIEW ASSOC II LLC	0094	1806	21		109800-2	00918 01256	2	4 STURBRIDGE DRIVE
DABAGHIAN, GARBIS & TAKOUHIE	0069	1505	17.07			08492 00121	2	9 BLISS COURT
DAGA 101 LLC	0145	2801	11		175800-5	05158 00504	2	80 PROSPECT AVE
DAILY, JOHN	0107	2005.01	10.02		126800-7	08733 00371	2	117 WOODCLIFF AVE
DANILIANIS, ARTUR & SVETLANA	0066	1504	5		077800-8	03857 01669	2	34 ARCADIA ROAD
DANZIG, JOAN	0071	1601	7.01		084200-4	07621 00976	2	2 WINTHROP DRIVE
DAO, DUY V & HELEN	0088	1802	8		101700-5	02533 02124	2	52 GLEN ROAD
DARVISH-NOURI, MAHASTI	0075	1602	10.07			00222 01036	2	4 OLDE WOODS LANE
DASGUPTA, KRISHNAKALI	0016	303.02	1	C0903		03750 00788	2	27 WINFIELD DRIVE
DATTOLI, ALBERT & CHRISTINE	0141	2704	9.02		169800-0	08395 00253	2	11 ZANONI ST
DATTOLI, JOSEPH P & VALERIE	0131	2603	15.01		157200-7	08664 00962	2	91 KINDERKAMACK ROAD

TAXING DISTRICT NO. 68 WOODCLIFF LAKE

COUNTY NO. 02 BERGEN

NAME OF OWNER ADDITIONAL OWNERS	PAGE NO.	BLOCK NO.	LOT NO.	LOT QUALIF.	ACCOUNT NO.	DEED BOOK	DEED PAGE	CLASS	PROPERTY LOCATION
DAUB, WILLIAM & PATRICIA DEESEN	0098	1903	9		115500-4	07569	00024	2	86 CARNOT AVE
DAVIS, DOUGLAS C & CHRISTINE M	0030	705	7			09428	00437	2	7 BENJAMIN CT
DAVIS, JEFFREY M.	0105	2004	7.02		125000-2	07930	00377	2	52 HERITAGE COURT
DAVIS, MARCIA TRSTE	0104	2002	10		122700-8	02490	00302	2	119 SOUTH CARNOT AVE
DAVIS, MICHAEL	0036	905	10		038900-4	03194	02215	2	12 MILL ROAD EXT
DAVIS, STEVEN T & MORGAN J	0019	504	5		015300-1	05061	01565	2	27 CLAIRMONT DRIVE
DE CICCIO, PETER D & LESHINER, ALINA	0074	1601	11.02			03259	00094	2	15 BONNIE LANE
DE YUAN, HO & KUANG TAI HO	0147	2801	30		178900-7			2	26 NATMARK CT
DE ZERGA, RANDALL & SUZANNE	0025	601	8		023000-7	08022	00571	2	285 CHESTNUT RIDGE
DEBARI, VITO J & PATRIZIA E	0074	1601	10.14			00516	02366	2	39 TAMARACK DRIVE
DECASTER, KEITH & SAITO, MIWA	0077	1604	4		088400-4	04525	00161	2	10 WOODLAND DR
DEFazio, MICHAEL & KIMBERLY	0122	2401	3.02		145000-8	08595	00937	2	9 ORCHARD ST
DEGIRMENCI, SARKIS & TAMAR	0069	1505	17.08			05245	00134	2	5 BLISS COURT
DEL VECCHIO, LOUIS	0142	2705	6		171300-2	08392	00211	2	45 LINCOLN AVE
DEL VECCHIO, PATRICIA A	0012	302.01	1.14		009965	00016	01589	2	5 CENTENNIAL WAY
DELL'AQUILA, CARMELA	0058	1305	27		067300-0	08101	00151	2	55 BROOKVIEW DRIVE
DELLI BOVI, ROBERT	0139	2703	7		167200-0	02266	01769	2	30 CAMPBELL AVE
DELMASTRO, HORTENSE P	0008	202.01	1	C0211		01316	01533	2	211 FOUR SEASONS LANE
DELORENZO, CHRISTOPHER M	0015	303.02	1	C0404		02903	01780	2	7 MARILYN DRIVE
DELUCA JR, DONALD & NICOLE A	0131	2603	9		156500-3	02820	00695	2	16 EDWARD PLACE
DELZOTTO, VITO J & MARIA A	0031	804	3		031600-2	09396	00218	2	9 POND ROAD
DEMUNNO, ZACHARY & ERIKA	0147	2801	22.01		177900-0	05339	00932	2	15 KINGS COURT
DEMMEERLE, HARLI & TYLER	0052	1204	9		059600-4	04772	01887	2	55 BLUEBERRY DR.
DENBEAUX, MARK P	0051	1202	6		058500-6	04223	01386	2	3 WERIMUS ROAD
DENSON, H. MARK & ANN L.	0052	1204	10		059700-5	07629	00092	2	63 BLUEBERRY DR
DEPONTE, PAUL A & LINDA	0114	2109	5		136200-4	03366	02137	2	6 ANDERSON COURT
DEROSA, ANNETTE	0013	302.02	1.10		009945			2	6 CENTENNIAL WAY
DEROSE, DANIEL & DEVON	0082	1702	12		093900-7	00490	02018	2	166 GLEN ROAD
DESAI, RAJESH & RUPA	0073	1601	9.04			08760	00389	2	2 EVAN CT.
DESAUTELS, MICHAEL J & LISA R	0005	107	1		007000-9	08814	00795	2	4 HOLLY COURT
DESCHERER, ROBERT K & NILUFFER O	0034	901	8		035500-9	02051	01966	2	24 WILDWOOD ROAD
DESMARAIS, DANIEL D	0150	2902	28		183000-6	03141	00155	2	93 PROSPECT AVE
DESOCIO, MATTHEW & AMANDA	0074	1601	11.04			01792	00636	2	8 BONNIE LANE
DEUTSCH, RUTH D	0136	2701	14		163000-0	05128	00056	2	22 CRESSFIELD COUR
DEVITO, BRIAN & AMANDA	0132	2603	29		158600-8	02016	00975	2	12 JAMES STREET
DEVITO, ANTHONY & ELSEBETH	0089	1803	11		102900-4			2	8 OAKWOOD DRIVE
DEYONG, MICHAEL & STACY A	0059	1306	8		068400-8	02959	01985	2	10 LONDON COURT
DHAWAN, SANJEEV	0111	2104	6		133200-3	08233	00447	2	37 OLD PASCACK ROAD
DHAWAN, AVNEESH & GOOMER, HARSHEEN	0004	104	16		004500-3	05054	01277	2	77 WOODMONT DRIVE
DI LAURO, JOANNE	0010	302	1.18		009985	07815	00913	2	13 CENTENNIAL WAY
DI MARIA, MARIO & PATRICIA	0028	702	4		027900-4	08067	00756	2	261 WERIMUS ROAD
DI PIAZZA, THOMAS	0146	2801	19.07		177300-4	02799	00834	2	18 KINGS COURT
DIAMOND, ANDREW	0016	303.02	1	C1002		03119	00928	2	26 WINFIELD DRIVE
DIAMOND, MILTON & BEVERLY	0008	202.01	1	C0204		04815	00271	2	204 FOUR SEASONS LANE
DIANE BEGLEITER REVOCABLE TRUST	0007	202.01	1	C0109		04543	01097	2	109 FOUR SEASONS LANE
DIAZ, LUIS M & SENELDA	0079	1701	2.03			08698	00532	2	29 BIRCHWOOD DRIVE EXT.
DICHIARO, LOUIS	0124	2403	9		147000-2	03390	01760	2	10 ACKERMAN AVE
DICHIARO, MICHAEL & DIANE	0098	1903	10		115600-5			2	80 CARNOT AVE
DICSO DANIEL J	0110	2102	6		130400-4			2	125 PASCACK ROAD
DIFLORA FRANK & VIRGINIA	0109	2102	4.01		129800-8			2	1 HERITAGE COURT
DIGIROLAMO, ORLANDO & DIANA	0064	1404	3		074800-7			2	19 WRIGHT ST NO
DIKER, ED & TANYA & KRYAGIN, LEANA	0015	303.02	1	C0603		02890	02086	2	12 WINFIELD DRIVE
DIMATTIA, VALTER & LAILA	0003	103	8		002900-3	01222	01767	2	15 ANDREA COURT
DIMINO, JENNY	0083	1704	3.03					2	20 DIMINO COURT
DIPIERO JAMES V & EILLEN	0098	1903	3		114900-1			2	86 FAIRVIEW AVE
DISTEFANO, BRIAN	0004	104	21		005000-5	04080	00743	2	15 HOLLY COURT
DISTELHURST, MICHAEL & RENEE	0026	605	8		024500-9			2	319 WERIMUS ROAD
DJAMOOS ANTHONY & MARYLENE	0151	2903	3		184100-4			2	159 PROSPECT AVE
DOLAN, WILLIAM E & JOANN W	0108	2101	7.02		128950	09115	00116	2	99 WEST HILL RD
DON, WHITNEY LEIGH	0014	303.02	1	C0303		05184	00025	2	3 WINFIELD DRIVE
DONOFRIO JR, FRANK P & JEANNINE P	0036	905	12		039100-3	02471	01315	2	24 MILL ROAD EXT
DONOFRIO, ANTHONY	0113	2108	5		135600-1	04651	01771	2	35 CLAIRE CIRCLE
DONSKY, BORIS & KARA	0018	501	13		012900-6	04256	00395	2	72 CLAIRMONT DRIVE
DOOMAN, RUSSELL C & MARY (MARIA)	0087	1707	14.02			03888	01781	2	189 GLEN RD
DOUGLAS, DARCIE	0049	1112	1		056400-1	09252	00083	2	25 ANGELA CT.
DOUGLAS, RALPH PAUL & PAULA A	0091	1805	7		106200-5	08845	00257	2	63 GLEN RD
DOUGLASS, CALVIN R	0088	1802	4		101300-1	08459	00693	2	78 GLEN ROAD
DOWLING, JAMES & JOANNE	0014	303.02	1	C0101		03470	01768	2	2 MARILYN DRIVE

TAXING DISTRICT NO. 68 WOODCLIFF LAKE

COUNTY NO. 02 BERGEN

NAME OF OWNER ADDITIONAL OWNERS	PAGE NO.	BLOCK NO.	LOT NO.	LOT QUALIF.	ACCOUNT NO.	DEED BOOK PAGE	CLASS	PROPERTY LOCATION
DOWNES, KEVIN G. & AMY T.	0017	501	9		012500-2		2	96 CLAIRMONT DRIVE
DRAGONE, SERGIO & JUDITH	0082	1702	15		094200-7	07926 00853	2	148 GLEN ROAD
DRASON II, RICHARD C	0114	2109	4		136100-3	05480 00046	2	9 EMERY LANE
DRENNAN, EDWARD JOSEPH & CYNTHIA P.	0139	2703	13		167800-6	07744 00885	2	62 CAMPBELL AVE
DRIES, MICHAEL & GULLOTTI, ANNE	0109	2101	9.02		129300-3	05291 01806	2	105 KENWOOD DRIVE
DRIZIN, HINDA & DOV	0037	906	9		040400-6	00812 01965	2	27 MILL RD EXT
DROBINSKE, LOIS I	0135	2604	27		161600-2		2	5 LINDA TERR
DRYERMAN, DAVID & MICHELE	0035	902	10		036800-9	08551 00724	2	30 HEATHER HILL LA
DUBROWSKI, ETHEL CATHERINE	0147	2801	24.01		178300-1	08151 00210	2	22 KINGS COURT
DUFFY, C&E	0144	2708	3		174300-3		2	18 LINCOLN AVE
DUGAN JOHN D & JUDITH A	0023	508	24		020000-6		2	28 SOMERSET DRIVE
DUGGAN, JOHN R & JULIE A	0082	1703	3		094800-3	01551 00533	2	2 RAVINE DRIVE
DULBERG, MARK L & NADINE E	0082	1703	4		094900-4	00049 01084	2	10 RAVINE DRIVE
DUNLEAVY, KATHLEEN	0059	1306	1		067700-4	01876 02417	2	76 BROOKVIEW DRIVE
DUNN, JOHN	0091	1805	2		105600-2		2	83 GLEN ROAD
DUTRA, CHRISTOPHER	0123	2403	8		146900-4	02230 01625	2	6 ACKERMAN AVE
DWORKIN, JASON & LAUREN	0037	905	15		039400-6	02823 00892	2	42 MILL RD EXT
EBRAHIMI, ALI M	0015	303.02	1	C0502		02909 00825	2	13 WINFIELD DRIVE
EDELMAN, DAVID & HEIDI	0095	1901	11		111500-6	08547 00405	2	48 ROSE AVE
EDELSHAIN, NIGEL R & DOWDEN, LAURA A	0075	1602	8		086500-1	08439 00603	2	25 HILLCREST ROAD
EDGAR B. WOLF QUAL.PER.RES.TRST.	0054	1303	3		061900-4	07946 00812	2	53 PINECREST DRIVE
EDWARD BRADLY 143 CORP.	0124	2406	3		148000-9	07766 00151	4A	143 BROADWAY
EFMAN, MONICA & SCHWARTZ, JONATHAN	0100	1906	2.02		117300-6	05410 01762	2	81 CARNOT AVE
EGGERS WILLIAM K JR & ANNE	0135	2701	7		162400-7		2	11 PROSPECT AVE
EGLI, GREGORY	0129	2601	16		154300-7	01418 00448	2	258 BROADWAY
EGLI, GREGORY	0129	2601	17		154400-8	03289 00777	1	264 BROADWAY
EICHENLAUB, R & P	0070	1506	23		082900-7		2	176 WERIMUS ROAD
EICHNER MICHAEL & SHIRLEY	0043	1102	3		048300-1		2	4 SYCAMORE DRIVE
EICHNER, RANDY & KATHLEEN M	0068	1505	9		079800-2	08991 00337	2	40 SHAW RD
EILENDER, JEFFREY M & DEBORAH J.K	0041	1002	1		045300-0	00408 00942	2	49 OLD FARMS ROAD
EISBROUGH & MARSH LLC	0091	1804	15		105300-9	08240 00377	2	32 WINDING WAY
EISENBERG, RONALD P. & DEBORAH M.	0048	1110	5		055000-0	07466 00499	2	105 BLUEBERRY DR
EISLER, HEATHER & ANDREW	0101	1907	7		119500-2	04388 00806	2	15 HENKE COURT
EL KHOURY, DANY	0057	1305	7		065200-5	05118 01599	2	54 PINECREST DRIVE
ELLENBOGEN, MYRA T & PAUL	0008	202.01	1	C0202		04458 00037	2	202 FOUR SEASONS LANE
ELSOCKARY, TAMAR & AFIFY, DALIA	0140	2703	15		168000-5	05151 01111	2	23 KINDERKAMACK RD.
ELSON, ABE & SHOSHANA	0039	907	2.13		042400-0		2	11 KNOLLWOOD RD
EMALA, CHARLES W. SR. & MARY A.	0072	1601	9		084300-5	08083 00056	2	1 EVAN CT
ENGELBRECHT-BIRENBAUM, JOANNA	0113	2108	1		135100-6	05227 00343	2	12 EMERY LANE
ENGELMAN, MARKELIA C	0146	2801	19.03		176900-3		2	142 PROSPECT AVE
ENNIS, TIMOTHY & COLLEEN	0003	104	7		003600-7	01702 01762	2	51 WOODCREST DRIVE
ENZOMAR LLC	0144	2801	1		174800-8	02983 00598	1	KINDERKAMACK ROAD
ENZOMAR LLC	0145	2801	4		175100-8	02983 00598	1	KINDERKAMACK ROAD
ENZOMAR LLC	0145	2801	5		175200-9	02983 00598	2	10 KINDERKAMACK RO
EPSTEIN, JORDAN M & HEATHER J	0086	1707	1		099200-2	09601 00358	2	25 BIRCHWOOD DRIVE
ERCOLANO, ROBERT VINCENT & DONNA KLEIN	0109	2102	1		129400-4	02034 01325	2	78 WEST HILL ROAD
ERNEST C HULSTIZER 2014 FAMILY TRUST	0064	1404	4		074900-8	04791 01893	2	32 WRIGHT ST SO
ERRITY, KEVIN & JENNIFER	0006	201	5.02			01044 01568	2	4 TARYN CT.
ESFORMES, IRIS	0065	1503	1		076800-1	07511 00430	2	21 DORCHESTER RD
ESP REALTY LLC	0040	1001	5		043700-0	05168 01409	2	60 OLD FARMS ROAD
ESPEJO, ISMAEL VALENZULA ETAL	0087	1707	15		100600-7	03474 00013	2	195 GLEN ROAD
ESPINOSA, ROBERT P & LYSBETH N	0068	1505	17.04			01157 01754	2	14 BLISS COURT
ESPOSITO, ANTHONY R	0014	303.02	1	C0301		02943 00549	2	7 WINFIELD DRIVE
ESPOSITO, DENIELLE (DANIELLE)	0079	1701	2.01			04106 01953	1	32 BIRCHWOOD DRIVE EXT.
ESPOSITO, DENIELLE (DANIELLE)	0079	1701	2.02			04106 01946	2	28 BIRCHWOOD DRIVE EXT.
ESPOSITO, LOUIS	0127	2506	1		151800-1	00265 01303	2	35 MILL ROAD
ESTEVEZ, BILLY & HILDA	0028	701	4		027100-6	03249 02215	1	257 CHESTNUT RIDGE ROAD
EUSEBIO, ALEX	0055	1304	3		062900-1	00174 01609	2	16 ALLEN DRIVE
EVANGELICAL LUTHERAN CHURCH	0121	2206	2		142800-5		15D	PASCACK ROAD
EVANS, DAVID & KATHARINE	0084	1704	12		096800-7	05509 00569	2	30 RAVINE DRIVE
FABIO, TIMOTHY C & SHERYL MINTY	0068	1505	17.03			08377 00291	2	10 BLISS COURT
FAGAN, EILEEN M	0119	2205	15		141300-3	00363 00424	2	24 KENWOOD DRIVE
FAILLE, LYNNE & NEVELING, TAYLOR J	0104	2003	4		123400-2	03961 00690	2	58 WOODCLIFF AVE
FALANGA, STEPHEN & MARGARET	0121	2206	2.02				2	24 PASCACK RD
FALT, WESLEY	0122	2303	5		144300-4	02367 00284	4A	21 BROADWAY
FARBER, MICHAEL	0033	808	1.13		034200-9	09422 00355	2	9 DEERFIELD DR
FARIDI, IMRAN & SABREENA	0064	1407	1		075900-5	01755 00297	2	135 VAN RIPER LANE
FARRAR, JASON & MICHELLE	0106	2005	5		125800-0	00297 02451	2	143 WOODCLIFF AVE

TAXING DISTRICT NO. 68 WOODCLIFF LAKE

COUNTY NO. 02 BERGEN

NAME OF OWNER ADDITIONAL OWNERS	PAGE NO.	BLOCK NO.	LOT NO.	LOT QUALIF.	ACCOUNT NO.	DEED BOOK	DEED PAGE	CLASS	PROPERTY LOCATION
FASS, KAREN ARDIZONE	0135	2701	1		161800-4	09378	00233	2	12 HIGHVIEW AVE
FASSULIOTIS, GEO W & ANASTASIA D	0035	902	9		036700-8	07566	00595	2	24 HEATHER HILL LA
FAZAL, NASSIR & KATHERINE	0097	1902	10		113500-0	09222	00037	2	63 WINDING WAY
FEDER, DARREN N & FAITH E	0040	1001	3		043500-8	08710	00979	2	72 OLD FARMS ROAD
FEDISON, STANLEY F & JEAN	0106	2005.01	9		126300-2			2	125 WOODCLIFF AVE
FEILER, CANDICE & MICHAEL	0063	1403	10		074300-2	08012	00762	2	96 BROOKVIEW DRIVE
FEINBERG, ROSALIND H	0057	1305	13		065800-1			2	16 PINECREST DRIVE
FEINSTEIN, CHAD M & ELISA V	0052	1205	5		060200-0	09341	00283	2	60 BLUEBERRY DR.
FEIT, DAVID L & NOAH Z & JOSHUA R TRUSTEE	0065	1501	6		084200-4	03668	00094	2	15 WINTHROP DR
FELDMAN, ALEXANDER & KHANA	0004	105	1		005200-7	08002	00886	2	39 WOODCREST DRIVE
FELDMAN, WARREN & ESTHER	0108	2101	5.03			07944	00790	2	102 WEST HILL RD
FELDMAN, DANIEL L & ALEXANDRA E	0065	1501	1		076100-4	05040	00287	2	5 BERKSHIRE ROAD
FELDMAN, VITALI	0016	303.02	1	C0802		04901	01556	2	18 WINFIELD DRIVE
FELLGRAFF, JON & JUDITH	0082	1702	11		093800-6			2	170 GLEN ROAD
FELTON, TAMMY D.	0090	1804	5		104400-3	00526	00493	2	136 ROSE AVE
FELZ, MICHAEL & JOANNE	0064	1406	1		075600-2	09137	00456	2	82 WERIMUS ROAD
FENDIAN, HATCHO & EMILIA OROZOVA	0106	2005	4		125700-9	01589	01513	2	7 REEDS LANE
FERFOGLIA, CAROL ETALS	0136	2701	13		162900-2	05332	01311	2	23 CRESSFIELD COUR
FERNAND ALAN & RHONDA	0070	1506	26		083200-7			2	19 MARJO COURT
FERRAIOLI, JAMES & DANIELLE	0052	1206	2			04930	00391	2	7 HUNTER RIDGE
FERRALL, SCOTT & STEPHANIE	0035	904	2		037200-0	02687	00755	2	61 HEATHER HILL LA
FERRARI, RONNIE & GIA	0031	805	1			00730	00454	2	2 STACEY LANE
FERRARO, NICHOLAS & DARLENE	0089	1803	12		103000-2	02628	00417	2	12 OAKWOOD DRIVE
FERRENTINO, RICHARD & KIMBERLY S.	0022	508	10		018600-5	08719	00559	2	25 WYANDEMERE DR
FEUERBACH, CARL & PATRICIA	0013	302.02	1.03			009910		2	20 CENTENNIAL WAY
FEUSTEL, CRAIG V & BROOKE G	0076	1602	11		086800-4	03394	01819	2	75 WOODLAND ROAD
FIGUEROA, PETER & MONA P	0040	1001	15		044700-7	00535	01552	2	121 APPLE RIDGE
FILIPPI, EUGENE & ZANDRA	0130	2603	3		155900-0			2	9 CLINTON PLACE
FINE, HERBERT L	0113	2108	2		135200-7	03363	01771	2	18 EMERY LANE
FINKELSTEIN, STEVEN & MELISSA	0042	1003	10		047400-5	02382	01647	2	11 SHIELD DRIVE
FINUCANE, DAVID PATRICK ETAL	0001	102	4		000800-8	01550	02404	2	22 WOODCREST DRIVE
FIORDELISI ARTHUR P & LIGIA ELISA	0038	906	15		041000-9			2	99 OVERLOOK DRIVE
FIORENTINO, MARIA & MICHAEL	0149	2902	4		180600-1	00499	01587	2	10 SIBBALD DRIVE
FIORILE LLC	0026	605	5		024200-6	08628	00173	4A	291 GLEN ROAD
FIORINO, JOHN & ANITA	0007	202.01	1	C0108		02762	02223	2	108 FOUR SEASONS LANE
FISCHER, ROBERT	0035	904	6		037600-4			2	60 MILL RD EXT
FISHBEIN, ALLEN & DOREEN	0121	2206	3.01		142900-6			1	REAR 5 NANCY DR
FISHER, PHILIP & JODI D.	0026	605	15		025200-3	07632	00985	2	24 AVON PLACE
FITTER, JENINE A	0121	2206	1.03		142720	01316	01849	2	122 MARIA DRIVE
FLANDREAU, KATHLEEN	0106	2005	3		125600-8	07999	00117	2	15 REEDS LANE
FLANZ, DAVID & BRETT	0047	1108	6			03076	00838	2	20 HUNTER RIDGE
FLECKNER, STEVEN & JENNIFER	0018	502	3		013400-8	02070	02020	2	15 PRINCETON DRIVE
FLEISCHER, LEE & MARLA	0110	2102	9		131400-1	03608	00911	2	14 WEST HILL ROAD
FLEISHMAN, CORY & MELISSA	0045	1106	4		050600-1	09117	00880	2	51 INDIAN DRIVE
FLOOD, RAYMOND F & PHYLLIS A	0147	2801	23.01		178100-9			2	19 KINGS COURT
FLORCZYK, MATTHEW J & BARATTA, AMANDA	0147	2802	2		179100-6	04545	01642	2	15 NATMARK COURT
FLOWER, VAUGH & NANCY E TRSTE	0124	2404	4		147500-7	01923	00552	2	9 ACKERMAN AVE
FOLEY, PAUL W & KATHLEEN O	0105	2004	6		124700-2	09636	00486	2	75 WOODCLIFF AVE
FOLEY, SHERRY L & TIMOTHY J	0067	1505	3		079200-6	05422	01801	2	9 ARCADIA ROAD
FOMBERSTEIN, KENNETH MARC TRSTES/ET	0047	1109	4		053400-0	05247	01254	2	94 BLUEBERRY DRIVE
FOND, JASON E & AMY S	0066	1503	5		077200-2	00151	01882	2	12 CAMBRIDGE RD
FOOTE (ETAL), DAVID	0118	2203	7		138900-5	01408	00343	2	9 LORI COURT
FORMAN, EDWARD B & SANDRA M	0113	2108	3		135300-8	01068	01603	2	26 EMERY LANE
FORNARUCCI, GEORGE & DOROTHY, ETAL.	0013	302.02	1.08		009935	08334	00094	2	10 CENTENNIAL WAY
FOSTER, KENNETH & MARCIE	0072	1601	9.01			02504	00558	2	5 EVANS CT
FOTI, ALBERT M. & MARION A.	0054	1302	8		061300-8			2	3 ALLEN DRIVE
FRAGIACOMO, ALYSSA S	0143	2706	9		172600-2	03158	01522	2	6 EVERGREEN STREET
FRAGIOSA, JOSEPH & LIZA	0139	2703	12		167700-5	08995	00294	2	56 CAMPBELL AVE
FRAGOSO, OCTAVIO	0063	1403	3		073600-8	02554	00534	2	157 WOODCLIFF AVE
FRANCO, GABRIELA J & BOLAND, TED A	0096	1901	17		112100-9	02255	01011	2	84 ROSE AVE
FRANGU, ORLANDO & INA	0076	1602	10.08			04317	00280	2	8 OLDE WOODS LANE
FRANKLIN, ANDREW J & CHERYL B	0110	2102	10		131500-2	02442	01844	2	1 LYONS CT
FRANKLIN, SEAN & BRIGITTE TRSTES	0092	1805	12		106700-0	03465	01040	2	4 EAGLE HILL RD
FRANZETTI, JOSEPH & PATRICIA	0011	302	5.14		010270	07814	00088	2	54 STONEWALL CT.
FREE HILL HOLDINGS LLC	0128	2601	3.01			04080	01886	2	2 CRICKET LANE
FREED, PAMELA A	0108	2101	6.03			01592	00582	2	111 VAN RIPER LANE
FREEDLAND, JACOB E & LISA R	0097	1902	11		113600-1	04525	01723	2	55 WINDING WAY
FRENKEL, MARC & MARCI	0041	1002	6		045800-5	03463	01937	2	16 SHIELD DRIVE

TAXING DISTRICT NO. 68 WOODCLIFF LAKE

COUNTY NO. 02 BERGEN

NAME OF OWNER ADDITIONAL OWNERS	PAGE NO.	BLOCK NO.	LOT NO.	LOT QUALIF.	ACCOUNT NO.	DEED BOOK	DEED PAGE	CLASS	PROPERTY LOCATION
FREY, JOHN A & MARIA L	0100	1906	6		117700-0	08761	00016	2	187 PASCACK ROAD
FRIDLICH, EZRA W & KELLY H	0024	509	5		021200-5	02765	01374	2	54 WYANDEMERE DRIV
FRIEDBERG, DEBRA	0042	1003	5		046900-3	01479	01824	2	87 APPLE RIDGE
FRIEDLANDER, JEFFREY	0014	303.02	1	C0402		02930	01178	2	11 MARILYN DRIVE
FRIEDLANDER, EVAN & REBECCA	0079	1606	6		090900-6	05057	01961	2	31 WOODLAND DRIVE
FRIEDMAN, BRIAN J & RENEE D	0043	1101	1		047700-8	00735	00384	2	40 SHIELD DRIVE
FRIEND, ADAM & LISA	0049	1111	7		056100-8	08978	00324	2	17 GINNY DRIVE
FRITZ, MICHAEL	0130	2602	8		155300-4	02077	02092	2	25 HIGHVIEW AVE
FRUCHTER, JOSEPH S. & ROBIN	0093	1806	2		108100-8			2	35 CARNOT AVE
FRUITBINE, ADAM S & BARRI A	0075	1602	10.04			01062	02188	2	7 OLDE WOODS LANE
FRUMKIN, JACOB & ROBYN	0034	901	5		035200-6	02698	01853	2	44 HEATHER HILL LA.
FUCCILLI, ANTHONY & FILOMENA	0055	1304	7		063300-2	01780	00322	2	10 DAVID LANE
FUNABASHI, ROBERT & ELLEN	0096	1901	21		112500-3			2	106 ROSE AVE
FUNKE, MICHAEL & JESSICA	0141	2704	6		169400-6	09116	00943	2	5 LINCOLN AVE
FUSCO, GEORGE & BARBARA	0032	806	4		033500-5			4A	161 WERIMUS ROAD
FUSILLI, GREGORY & LISA	0011	302	5.09		010245	07839	00976	2	35 STONEWALL CT.
GABOR, MITCHELL A. & HOPE	0004	104	15		004400-2			2	83 WOODMONT DRIVE
GADELETA, PETER & JACQUELINE	0113	2107	1		134800-6	07536	00489	2	69 WEST HILL ROAD
GALBRAITH, WILLIAM & CAROL	0013	302.02	1.06		009925			2	14 CENTENNIAL WAY
GALBRECHT, ROBERT & JOANNA	0150	2902	29		183100-7	02879	01906	2	89 PROSPECT AVE
GALLAGHER, ROBERT & SHARON	0063	1403	4		073700-9	09387	00178	2	151 WOODCLIFF AVE
GALLAGHER, ROBERT & SHARON	0106	2005	1		125400-6	04138	00870	2	33 REEDS LANE
GALLARDO, JUAN & MARIA C	0067	1504	11		078400-1	00791	02214	2	164 WOODCLIFF AVE
GANDHI, SAMIR & GURME, MOHINI U	0075	1602	10.05			04801	00288	2	3 OLDE WOODS LANE
GANGI, ANDREW & JAMI	0055	1303	7		062300-5	04231	01130	2	23 ALLEN DRIVE
GANNON, JOANNE M ETALS	0126	2505	2		150800-4	03668	00524	2	10 FRANKLIN STREET
GAO, CAREY	0016	303.02	1	C0904		04797	00498	2	25 WINFIELD DRIVE
GARCIA, OZIEL & MELANIE	0143	2707	6		173200-5	01632	00523	2	1 KINDERKAMACK RD
GARFINKEL, HOARD & JANET TRSTES	0007	202.01	1	C0107		04327	01806	2	107 FOUR SEASONS LANE
GATTI, JOSEPH D	0052	1205	2		059900-7	03478	01393	2	36 BLUEBERRY DRIVE
GAYESKI, MICHAEL R & REBECCA A	0080	1701	3.01		091300-7	02304	01110	2	286 WERIMUS ROAD
GEDAMKE, RUDOLF & ELAINE B.	0091	1805	8		106300-6			2	59 GLEN RD
GEDEON, GILBERT & NAYAL, SHAZA	0012	302	5.22		010315	03438	02420	2	22 STONEWALL CT.
GEISLER, JASON & KELLY	0035	904	5		037500-3	03010	02407	2	45 HEATHER HILL LA
GELLER, JUSTIN & STACEY	0003	104	8		003700-8	01480	00649	2	45 WOODCREST DRIVE
GELLER, TATYANA & ANTONENKO, SERGIO	0031	804	5		013800-4	04704	01335	2	10 HEIDI LANE
GELMAN, RONY & SUSAN	0086	1706.01	6.01		099100-1	03167	01587	2	44 WOODLAND ROAD
GEORGES, JACK & RALDA	0055	1304	8.01			08378	00061	2	8 DAVID LANE
GEORGIA, WILLIAM & SUSAN W.	0123	2403	5		146600-1			2	31 WOODCLIFF AVE
GERARD, SCOTT & AMY	0005	105	12		006300-5	09334	00057	2	58 WOODMONT DRIVE
GERBER, JEFFREY E & LAURIE	0027	606	3		025700-8	00752	00018	2	3 AVON PLACE
GERLANC, GLENN M & JOYCE A PARISI	0051	1204	7		059400-2	08118	00210	2	39 BLUEBERRY DRIVE
GERONIMO, JOSEPH & KATHY TRSTES	0133	2604	7		159600-5	02372	00372	2	50 HIGHVIEW AVE
GERSHBERG, BARRY & MERRILL	0066	1504	7		078000-7	00001	01012	2	22 ARCADIA ROAD
GERTSEN, GORDON H., ETAL.	0080	1701	6		091600-0	08229	00819	2	310 WERIMUS ROAD
GESUELE, NICK & LAURIE	0032	805	2		032500-8	01900	01664	2	15 HEIDI LANE
GHERARDI, FRANCES	0089	1803	10		102800-3	09208	00326	2	105 ROSE AVE
GIACOMARRO MARY & T. & Z.	0001	102	2		000600-6	01154	00404	2	10 WOODCREST DRIVE
GIBLIN, PAUL	0091	1805	4		105900-5	00701	01996	2	69 GLEN ROAD
GIBSON, RACHEL ETAL	0014	303.02	1	C0304		02833	00113	2	1 WINFIELD DRIVE
GINENTHAL, MARK & MARIA T.	0146	2801	20.01		177500-6			2	5 KINGS COURT
GINSBERG, DAVID & LIZA	0097	1902	16		114100-3	09292	00417	2	61 FAIRVIEW AVE
GJEVUKAJ, SOKOL	0070	1506	24		083000-5	03174	01855	2	184 WERIMUS RD
GLANZBERG, JORDAN COLE ETAL	0072	1601	8.01		084200-4	05070	00001	2	26 WINTHROP DR
GLASER, RAMONA M	0127	2505	11		151700-0	08379	00465	2	1 LAKEVIEW TERR
GLASER, JOHN J & VIDA	0005	105	11		006200-4			2	52 WOODMONT DRIVE
GLASS, CORMACK & ALLISON	0115	2201.01	3			04565	01719	2	5 MULHOLLAND DRIVE
GLASSER, IAN & ILYSSA LAUREN	0072	1601	8.02		084200-4	04611	01067	2	7 CARRINGTON CT
GLASSMAN, RYAN & CARLY	0026	605	12		024900-3	05319	01984	2	4 AVON PLACE
GLEASON, JOHN	0146	2801	21		177600-7	01351	00352	2	31 RUCKMAN ROAD
GLICKMAN, MICHAEL & DANA	0092	1805	21		107700-7	00650	02138	2	19 WINDING WAY
GLORE, EDWARD & JUDEROSE	0055	1304	4		063000-9	02617	02238	2	22 ALLEN DRIVE
GLOWATZ, JOHN & HOBBS, ALLISON	0074	1601	11.041			04533	01492	2	1 BONNIE LANE
GOLD, EDWARD J & HOLLIS	0018	502	5		013600-0	02873	00100	2	3 PRINCETON DRIVE
GOLD, NICOLE & JONATHAN	0053	1207	4			04180	01008	2	8 HUNTER RIDGE
GOLD, STUART & MICHELLE KLEIN	0061	1402	6.04		071800-6	00536	01399	2	10 OLDE ENGLISH CT
GOLD, ROBERT & VENTURA, JOANNE	0105	2004	8		125300-5	07742	00948	2	99 WOODCLIFF AVE.
GOLDBERG CAROLE & STANLEY TRUSTEE	0039	907	2.14		042500-1	01279	00376	2	7 KNOLLWOOD RD

TAXING DISTRICT NO. 68 WOODCLIFF LAKE

COUNTY NO. 02 BERGEN

NAME OF OWNER ADDITIONAL OWNERS	PAGE NO.	BLOCK NO.	LOT NO.	LOT QUALIF.	ACCOUNT NO.	DEED BOOK	DEED PAGE	CLASS	PROPERTY LOCATION
GOLDBERG, JASON A & TELLA, RACHAEL	0045	1106	10		051200-4	05260	01428	2	3 INDIAN DRIVE
GOLDBERG, MARC & SAMANTHA	0014	303.02	1			05284	00435	2	10 MARILYN DRIVE
GOLDFADEN, RAYMOND W & JUDITH G	0071	1506	27		083300-8	02387	01127	2	17 MARJO COURT
GOLDMAN, MERYL	0098	1903	7		115300-2	08086	00142	2	60 FAIRVIEW AVE
GOLDMAN, STEVEN P & NANCY E	0051	1203	2		058700-8	08409	00489	2	20 BLUEBERRY DRIVE
GOLDSMITH, PETER & CATHERINE	0058	1305	30		067600-3	09612	00316	2	77 BROOKVIEW DRIVE
GOLDSTEIN, CRAIG W & KIMBERLY DAWN	0107	2101	1.03		128100-4	04847	00844	2	124 VAN RIPER LANE
GOLDSTEIN, RICHARD J & ERIKA	0001	101	3		000300-3	08380	00152	2	108 WOODCREST DRIV
GOLDSTEIN, STEVEN R & GREER B	0065	1502	1		076500-8	03256	00197	2	20 DORCHESTER ROAD
GOLDSTEIN, JONATHAN R & AMY ELIZABETH	0037	906	8		040300-5	09021	00126	2	35 MILL ROAD EXT.
GOLENISCHEW, M.F. L/E PAPPAS, W & L	0020	506	3		016900-4	08742	00419	2	3 FIELDSTONE COURT
GOMEZ, LUIS H	0044	1105	5		049900-4	08690	00907	2	47 OVERLOOK DR
GONCALVES, CLARISSA & GUSTAVO	0100	1906	3.01			04844	01890	2	3 ELLIS LANE
GOODELMAN, JOSHUA R & CHRISTINE D	0003	104	12		004100-9	00676	01929	2	90 WOODMONT DRIVE
GOODFRIEND, NORMA TRSTE	0064	1406	3		075800-4	02949	00285	2	7 WRIGHT ST SO
GOODWIN, BRIAN & LORETTA	0022	508	14		019000-6	08456	00695	2	12 BRIARWOOD CT
GOODYEAR, PHILIP O & NANCY L	0132	2603	31		158800-0			2	22 JAMES STREET
GORAS, JOHN & BEVERLY	0149	2902	6		180800-3	08199	00007	2	104 KINDERKAMACK R
GORDON, LANIE	0085	1704	19		097500-1	03381	00529	2	15 DOUGLAS TERRACE
GORDON, MARC & LAURIE	0015	303.02	1			03346	01142	2	21 WINFIELD DRIVE
GORDON, REBECCA (ETAL)	0112	2106	1		133400-5	01502	02487	2	15 WELTER AVE
GORELIK, YURY & EMMA	0081	1702	8.01		093500-3	07967	00584	2	192 GLEN RD
GOREN, MATTHEW & DELOTTO, JENNIFER	0055	1303	6		062200-4	03990	00312	2	27 ALLEN DRIVE
GOTTHEIM, JEFFREY L. & LORI E.	0093	1806	4		108300-0	07745	00360	2	21 CARNOT AVE
GOTTLIEB, ZACHARY MICHAEL ETAL	0114	2110	3		136900-1	04779	01841	2	97 KENWOOD DR
GRABOW, ELISSA K	0099	1905	1.01		116900-5	09409	00305	2	1 ELLIS COURT
GRAEF, BONNIE	0013	302.02	1.07		009930	09491	00299	2	12 CENTENNIAL WAY
GRAFF, DOUGLAS & MARIA	0026	605	11		024800-2	09634	00187	2	299 WERIMUS ROAD
GRAFF, RHONDA	0080	1701	9		091900-3	03349	00135	2	255 GLEN ROAD
GRAHAM, PETER & JENNIFER	0112	2106	7.01					2	19 OLD PASCACK RD
GRAZIANO, THOMAS & PAULA	0050	1201	5.02		057600-0	08493	00377	2	46 OVERLOOK DR
GRECO, MICHELLE	0129	2601	8		153500-2	08657	00165	2	111 KINDERKAMACK R
GREEN, DARYL & RAFELINA	0086	1706	5.01			02759	00585	2	1 MEADOW LANE
GREEN, DON & PAULETTE	0095	1901	12		111600-7	01652	00715	2	54 ROSE AVE
GREEN, MICHAEL A & ROBERTA F	0046	1106	17		051900-1	02429	01463	2	60 SPRINGHOUSE RD
GREEN, STEVEN B & BARBARA F	0048	1111	1		055500-5	02563	01278	2	5 DEBORAH COURT
GREENBERG, BRUCE A & RONNI P	0039	907	2.09		042000-6	08458	00364	2	16 KNOLLWOOD ROAD
GREENBERG, HOWARD & LAURA	0108	2101	5.01		128600-9	07635	00622	2	117 VAN RIPER LANE
GREENBERG, JENNIFER & MENDLER, DANIEL	0143	2706	8		172500-1	02223	02146	2	4 EVERGREEN STREET
GREENBERG, JONATHAN B & ELICIA	0059	1306	3		067900-6	08326	00205	2	62 BROOKVIEW DRIVE
GREENBERGER, NATHAN & ZIPORA	0049	1112	5		056800-5			2	45 SPRINGHOUSE RD
GREENFIELD, SCOTT & KOTLER, DARA S	0103	2001	15.05		121600-0	02180	01910	2	4 DENNIS COURT
GREENSPAN, AND KAREN	0046	1107	3		052300-2	01793	02452	2	3 SYCAMORE DRIVE
GREENWALD, DAVID A & BETH S ROSE	0120	2205	25		142400-1	07701	00504	2	26 ANDERSON COURT
GRINCH, LAWRENCE P. & JANE A.	0102	2001	5		120100-8			2	94 WOODCLIFF AVE
GRINSHPON, DMITRI & KOTOVICH, E.	0102	2001	9		120500-2	07517	00756	2	112 WOODCLIFF AVE
GRISAFI, CAROLE J	0078	1605	11		090100-8	08288	00979	2	47 ROSE AVE
GROGAN, CYNTHIA	0139	2703	3		166800-9	08556	00259	2	14 CAMPBELL AVE
GROH, ANDREW D & JODY S	0095	1901	2		110600-0	08245	00337	2	52 WINDING WAY
GROSOVSKY, MYLES A & RICKI	0092	1805	14		106900-2	05470	01737	2	9 EAGLE HILL RD
GROSS, ROGER & NANCY	0119	2205	8.01		140600-9	08827	00034	2	15 PASCACK RD
GROSS, ROGER	0119	2205	16		141400-4	03374	02210	1	30 KENWOOD DRIVE
GROSS, SUSAN & ROBERT	0032	805	1.01			04934	00141	2	6 STACEY LANE
GROSSMAN, MATTHEW S & ALLISON K	0076	1603	11		087900-2	01755	01552	2	11 OAKWOOD DRIVE
GROSSMAN, MATTHEW & ARIEL	0149	2902	12		181400-6	03986	01006	2	23 ANTON COURT
GROSSO, JOSEPH X. & PATRICIA C.	0033	808	1.14		034300-0			2	1 DEERFIELD DRIVE
GROVES, BRADLEY L & DANIELLE	0095	1901	5		110900-3	00869	00754	2	70 WINDING WAY
GRUS, JOHN & MARGARET	0031	804	2		031500-1	01522	02426	2	17 SYLVIA COURT
GU, SEAN X. & YING WANG	0072	1601	8.03		084200-4	08700	00358	2	11 CARRINGTON CT
GUARRIELLO, HELEN M	0146	2801	19.04		177000-1	08370	00957	2	6 KINGS COURT
GUBERMAN, ANDREW & FELICE	0116	2201.01	16			03250	00729	2	2 VALLEY VIEW DRIVE
GUEZ, VICTORIA & JOSEPHSON, JOHN	0131	2603	7		156300-1	07556	00756	2	25 CLINTON PLACE
GUFERT, FRANK & SUSAN	0057	1305	14		065900-2			2	10 PINECREST DRIVE
GUIDA, AUGUSTUS & CHRISTINE	0078	1605	5		089500-2	03107	01502	2	7 WOODLAND DRIVE
GUMMAKONDA, RAVINDER TRSTE	0079	1701	2.04			05510	00780	2	33 BIRCHWOOD DRIVE EXT.
GUPTA, PENEET ETAL	0112	2106	8.01			04893	01862	2	9 BURLINGTON PL.
GUPTA, VARSHA & MANISH	0151	2903	4		184200-5	02061	01543	2	155 PROSPECT AVE
GURA, JEREMY & MINDA	0069	1505	17.06			00022	01312	2	15 BLISS COURT

TAXING DISTRICT NO. 68 WOODCLIFF LAKE

COUNTY NO. 02 BERGEN

NAME OF OWNER ADDITIONAL OWNERS	PAGE NO.	BLOCK NO.	LOT NO.	LOT QUALIF.	ACCOUNT NO.	DEED BOOK	PAGE	CLASS	PROPERTY LOCATION
GUTIERREZ, ROBERT & JILL	0014	303.02	1	C0103		03472	00038	2	6 MARILYN DRIVE
HAAS, MINDY B	0120	2205	22		142000-7	03376	01984	2	5 ANDERSON COURT
HADADAN, ROMEN & TALAR	0044	1105	4		049800-3	07802	00601	2	53 OVERLOOK DRIVE
HAIDER, SHABIH & AMERA	0070	1506	22		082800-6	07845	00917	2	172 WERIMUS RD
HAIZEN, ROBERT & NANCY	0045	1106	12		051400-6	08799	00461	2	30 SPRINGHOUSE RD.
HALEVAH, ADAM & LARSON, KATHLEEN MARIE	0068	1505	14		080300-7	02757	00258	2	154 WERIMUS ROAD
HALL, RON & NILDA	0134	2604	15		160400-3	01310	00311	2	65 PROSPECT AVE
HALL, JAMES & KATHLEEN	0134	2604	23		161200-8			2	21 LINDA TERR
HAMAMURA, AKIRA & NATSU	0151	2902	35		183700-3	04534	00600	2	8 MICHAEL STREET
HAMMALIAN, GILLIAN FAWCETT	0127	2506	8		152500-5	00011	00566	2	218 PASCACK ROAD
HAN, KON & SEOYOUNG	0134	2604	20		160900-8	02661	00157	2	14 LINDA TERR
HANNA, BACHAR	0056	1304	12		063800-7	08518	00401	2	74 WERIMUS LANE
HANNA, ROBERT C.	0102	2001	3		119900-6			2	11 FAIRVIEW AVE
HANSEN, FREDERICK R. & RENEE	0028	702	2		027700-2			2	16 THOMAS CT
HARKAVY, ROBERT & MARCIA	0047	1109	5		053500-1	01474	02185	2	104 BLUEBERRY DR
HART, NAOMI	0073	1601	10.05		084900-1	00454	00741	2	24 TAMARACK DRIVE
HARTWICK, JUDITH A.	0094	1806	27		110400-8	07660	00761	2	241 PASCACK ROAD
HARWOOD, LAWRENCE & MERYL	0099	1904	2		116400-0	08302	00054	2	227 PASCACK ROAD
HASIRCI LLC NJ	0029	704	4		028700-9	04834	01789	2	249 WERIMUS ROAD
HASKILL, HARRY & YVONNE	0117	2202	2		137800-7			2	53 KENWOOD DRIVE
HASSON, MATT & ARIELLE MARKS	0074	1601	11.08			04023	01975	2	6 MEADOW LANE
HASSON, LAUREN	0118	2204	1		139300-6	05017	00966	2	15 GARY COURT
HAWORTH, KENNETH & JEAN M	0133	2604	10		159900-8	08698	00580	2	58 HIGHVIEW AVE
HAYES, COREY & ANGELA	0043	1102	2		048200-0	01640	02466	2	75 APPLE RIDGE
HAZARIAN, STEVEN & CAROLINE	0108	2101	7.01		128925	03407	00465	2	96 WEST HILL RD
HEALEY JAMES E & SANDRA J	0022	508	19		019500-1			2	5 BRIARWOOD COURT
HEALEY, SEAN M. & ROSEMARY C.	0027	607	5		026500-3	07917	00351	2	13 BEDFORD ROAD
HEATH, CHRISTOPHER & SARA	0011	302	5.04		010220	02001	01124	2	15 STONEWALL CT.
HEIDEN, MICHAEL	0114	2108	6		135700-2	02086	02491	2	23 CLAIRE CIRCLE
HEIMBUCH, GREGORY S & LORRAINE T	0108	2101	2		128200-5	01123	00317	2	26 REEDS LANE
HEINEMANN, ERIC P TRSTES/ETAL	0067	1505	4		079300-7	02951	00170	2	178 WOODCLIFF AVE
HEIT, JONATHAN & JENNIFER	0114	2109	3		136000-2	02728	00790	2	15 EMERY LANE
HEITMANN, CHASE & BOBBI JO	0023	508	28		020400-0	03386	00001	2	28 CLAIRMONT DRIVE
HELLER, ERNEST & ANGELO DELL A.	0145	2801	6		175300-0	08841	00183	2	14 KINDERKAMACK RO
HELLER, JOSEPH & ALISON	0138	2702	17		165200-6	01697	00447	2	63 CAMPBELL AVE
HELLER, RICHARD A. & CHERYL Y.	0071	1601	7.03		084200-4	07981	00006	2	10 WINTHROP DR
HEMBREE WYLIE C III & CHRISTINA G	0105	2004	2		124300-8			2	145 PASCACK ROAD
HENNI, MARK & JENNIFER	0087	1707	14.01			08879	00304	2	193 GLEN RD
HEPSEN, ERIKA ARA TRSTES/ETAL	0093	1806	1		108000-7	05270	00151	2	41 CARNOT AVE
HERGET, CHARLES B & MARGARET M	0151	2903	2		184000-3	02195	00150	2	55 RUCKMAN ROAD
HERMAN, MICHAEL & EVE	0033	808	1.03		033800-8	00315	01484	2	85 SADDLE RIVER RD
HERMAN, STANLEY & JOAN	0065	1501	3		076300-6	05376	01328	2	17 BERKSHIRE RD
HERNANDEZ, FRANCISCO XELHUA ETAL	0151	2902	34		183600-2	04314	01042	2	62 KINDERKAMACK RO
HERRINGTON, JOHN A & KRISTY	0059	1306	7		068300-7	01032	00370	2	3 LONDON COURT
HERRON, WILLIAM G & MARY JANE	0119	2205	8		140500-8			2	5 PASCACK ROAD
HIERTZ, SUSAN M TRUSTEE	0150	2902	24		182600-5	04208	00769	2	18 AMY COURT
HIGGINS, JOSEPHINE C	0031	804	10		032300-6	00542	01704	2	10 POND ROAD
HILL, JAMES & PATRICIA	0094	1806	24		110100-5			2	20 STURBRIDGE DR
HILLER, DAVID & MARINA	0076	1603	6		087400-7	04803	01574	2	18 MAPLE HILL DRIV
HINES, DANIEL & LISA	0041	1002	8		046000-4	00544	00901	2	12 GREENWAY COURT
HINES, EVERETT D. & THERESA	0083	1703	11		095600-8			2	7 BEAR BROOK DRIVE
HINKLE, KEVIN & EVA	0098	1903	4		115000-9	01436	01965	2	78 FAIRVIEW AVE
HIOS, PANAYIOTIS & KELLY, ERIN	0141	2704	12		170100-3	02799	00872	2	6 ZANONI STREET
HIRSCH (ETAL), BRADLEY	0057	1305	4		064900-5	08642	00714	2	66 PINECREST DRIVE
HIRSCH, CHARLES & HAYDEE	0024	509	10		021700-0			2	14 WYANDEMERE DRIV
HIRSCHMAN, DAVID & LINDA	0078	1605	12		090200-9	00868	00036	2	43 ROSE AVE
HIRSCHORN, PAUL & MARNI	0043	1102	1		048100-9	03290	01641	2	41 SHIELD DRIVE
HIRSHFELD, EDWARD & KAREN	0043	1103	1		048600-4	08731	00857	2	76 INDIAN DRIVE
HLAWATSCH, CHARLES W	0061	1402	2		071000-8	00879	02319	2	96 WERIMUS ROAD
HOFBAUER, JOHN & AUGUSTIA	0131	2603	17		157400-9	08609	00978	2	61 HIGHVIEW AVE
HOFFMAN, ADAM & GABRIELLE C.	0022	508	15		019100-7	09388	00344	2	18 BRIARWOOD COURT
HOFFMAN, JEFFREY & LUCINE, AMY	0151	2902	31		183300-9	08439	00447	2	79 PROSPECT AVE
HOFFMANN, JOSEPH E & NORAH A	0058	1305	22		066800-8	03333	01608	15F	29 BROOKVIEW DRIVE
HOFSTETTER, JAMES P & ANDREW J	0111	2104	2		132800-2	03048	02413	2	7 WILLOW STREET
HOGSTROM, KATHLEEN J & HAROLD P	0015	303.02	1	C0604		02817	01285	2	14 WINFIELD DRIVE
HOLMBERG, BRADFORD & DEBRA	0116	2201.01	13			02099	00974	2	28 MULHOLLAND DRIVE
HOLZBERG, ZACHARY & SAMANTHA	0106	2005	7.01		126100-0	05143	00084	2	20 DANIEL COURT
HONIG, AARON J & BERGER, EMILY M	0044	1106	2		050400-9	02947	00437	2	63 INDIAN DRIVE

TAXING DISTRICT NO. 68 WOODCLIFF LAKE

COUNTY NO. 02 BERGEN

NAME OF OWNER ADDITIONAL OWNERS	PAGE NO.	BLOCK NO.	LOT NO.	LOT QUALIF.	ACCOUNT NO.	DEED BOOK	DEED PAGE	CLASS	PROPERTY LOCATION
HOOGENDOORN, ALYSSA & SMITH, CODY	0096	1901	19		112300-1	04316	01037	2	96 ROSE AVE
HOOGENDOORN, JORIS L (ETAL)	0007	202.01	1	C0103		01533	01478	2	103 FOUR SEASONS LANE
HOOSIER, NEIL & LINDA	0118	2205	5		140200-5	05418	00363	2	27 PASCACK ROAD
HORN, KEITH & LYNN	0049	1111	9		056300-0	07636	00262	2	57 MARIA ROAD
HORN, ROGER & SUSAN	0011	302	5.10		010250	00299	01195	2	39 STONEWALL CT.
HORNAK, JAMES & MARNS, SIOBHAN	0127	2506	2		151900-2	03148	00658	2	17 FRANKLIN ST
HOROWITZ, KENNETH & ROBERTA	0085	1706	2		098700-0	07469	00900	2	9 RODGER COURT
HOROWITZ, MATTHEW & JENNIFER	0103	2002	5		122200-3	08601	00766	2	24 FAIRVIEW AVE
HOVRIGAN, KENNETH F & PATRICIA A	0094	1806	25		110200-6	02986	00148	2	15 STURBRIDGE DR
HOVANESSIAN, LEVON & JANET	0078	1606	1		090400-1			2	32 BERKSHIRE ROAD
HOWLEY, WILLIAM P & JOANNE C	0087	1802	2		101100-9			2	92 GLEN ROAD
HRONCICH, NICOLO & DIANE	0059	1306	14		069000-1	08233	00569	2	10 BROOKVIEW DRIVE
HSUEH, CHIH-MING & CHEI-FEN CHEN	0049	1112	2		056500-2	07893	00378	2	27 SPRINGHOUSE RD
HUANG, CHIUNG-YI & TING, WILLIS	0097	1902	9		113400-9	04115	00820	2	69 WINDING WAY
HUANG, JOHN J & STEPHANIE M	0115	2201.01	8			09327	00150	2	27 MULHOLLAND DRIVE
HUBER, ADAM S & DANA B	0095	1901	3		110700-1	03058	01318	2	58 WINDING WAY
HUDSON-TICE LLC	0010	301	3.03			02815	00128	4A	300 TICE BOULEVARD
HUGHES, JOHN	0137	2702	5		163900-9	02884	00982	2	22 PROSPECT AVE
HUH, MYUNG YOON	0074	1601	12		085700-6	04256	00742	2	254 WERIMUS ROAD
HULT, STEPHEN E & DANIELLE	0119	2205	19		141700-7	03216	01278	2	48 KENWOOD DRIVE
HUMBERT, EARL R. & ELIZABETH P.	0110	2102	7		131200-9			2	6 WEST HILL RD.
HUNT, DAVID L.	0091	1805	1		105500-1	08567	00601	2	3 WINDING WAY
HUNTER, VERONICA L & ROBERT ELLIS	0024	509	8		021500-8	03104	01045	2	36 WYANDEMERE DRIV
HURY, FRANCES E TRSTE	0150	2902	19		182100-0	02950	00395	2	38 AMY COURT
HUSSAIN, SYED TABISH ETAL	0112	2106	8.02			05031	01995	2	5 BURLINGTON PL.
IKIZ, ENGİN & RUKIYE	0062	1402	15		072800-3	05294	01733	2	117 BROOKVIEW DRIVE
ILIE, MARIO & SARAH	0077	1604	2		088200-2	04836	00732	2	79 ROSE AVE
IMKEN, WILLIAM & DIANE	0066	1503	4		077100-1			2	4 CAMBRIDGE ROAD
INCHIOSA MARIO A JR	0019	504	4		015200-0			2	33 CLAIRMONT DRIVE
INDUGULA, VISHNU & HARITHA	0086	1707	5		099600-6	01735	01413	2	12 STEPHEN COURT
IOSELEVICH, GABRIELA	0013	302.02	1.02		009905	03139	01844	2	22 CENTENNIAL WAY
IPEKCI, HULYA	0042	1003	8		047200-3	04625	00075	2	25 SHIELD DRIVE
IPPOLITO, DAVID J & FRANCES R	0035	904	4		037400-2	01021	01555	2	51 HEATHER HILL LA
IRIARTE, HECTOR U & LINDA	0067	1505	2		079100-5	08708	00701	2	15 ARCADIA ROAD
IRMES, SAMUEL & VERONICA	0045	1106	11		051300-5	04461	00830	2	24 SPRINGHOUSE RD
ISEMAN, RICHARD P & VANESSA	0147	2801	26		178500-3	00509	02091	2	6 NATMARK COURT
ITO, MINORU & LYNN	0005	106	3		006700-9			2	20 DIANE COURT
ITSKOVITCH, NATHAN & ORNA	0094	1806	26		110300-7	08651	00698	2	11 STURBRIDGE DR
J & R RE MGMT LLC	0016	303.02	1	C0801		04769	01740	2	16 WINFIELD DRIVE
JABLONSKI, SUSAN	0143	2707	3		172900-5	02165	01009	2	11 KINDERKAMACK RD
JACKSON, LYNVAL	0118	2204	5		139700-0	00990	00892	2	2 WERIMUS LANE
JACKSON, RYAN & JACQUELINE SAVAGE-	0090	1804	11		104900-8	04004	00226	2	18 WINDING WAY
JACKTER, WARREN & ALLISON STEIN	0101	1907	5		119300-0	01099	01257	2	55 CARNOT AVE
JACOBS, AARON & JULIE	0117	2201.03	7			02035	02333	2	20 TAFT COURT
JACOBS, MARY C	0115	2201.01	11			09357	00209	2	39 MULHOLLAND DRIVE
JADUD, PETER & BEZOZA, MICHAEL	0123	2402	3		145400-2	02577	00437	2	12 ORCHARD STREET
JAFFIN, MICHAEL & SHARON	0144	2708	2		174200-2	01769	01254	2	14 LINCOLN AVE
JAGUDAIEV, BORIS & LUCILLE	0082	1702	14		094100-6	07741	00583	2	154 GLEN ROAD
JAKUBOWSKI, CHRISTOPHER	0080	1701	5		091500-9	02590	01610	2	302 WERIMUS ROAD
JAMES IV, JOSEPH L.	0142	2705	9		171600-5			2	8 OAK STREET
JAMIE E GOLUN 2015 FAM TR ETAL	0052	1205	4		060100-9	04646	01801	2	50 BLUEBERRY DRIVE
JANOWSKI, JOSEPH & JILL	0085	1704	18		097400-0	02838	02015	2	19 DOUGLAS TERRACE
JANOWSKY, STEVEN & EILEEN	0101	1907	2		119000-7	07999	00737	2	12 NOWAK COURT
JARVIS, DAVE CORRELL & JERAMEE	0137	2702	6.01		164100-8	02606	01160	2	28 PROSPECT AVE
JASSAL, HARKISHAN & PARAMJEET	0006	201	1		007300-2	02130	01932	2	31 WOODMONT DRIVE
JAVER, DAVID M & AMY B	0073	1601	10.07		085100-0	01059	01199	2	29 BERKSHIRE ROAD
JEFFAS, CHRISTOPHER & LAURA	0117	2203	3		138500-1	08553	00756	2	39 KENWOOD DRIVE
JEFFREY P. & KAREN SCHNEIDER	0131	2603	12		156800-6	07444	00260	2	17 JAMES STREET
JENNINGS, MICHAEL ETAL	0017	501	4		012000-7	04802	00845	2	126 CLAIRMONT DRIV
JENSEN, FINN KENNETH	0039	908	2		043200-5			2	88 OVERLOOK DRIVE
JENSEN, RONALD & DONNA	0141	2704	17		170600-8			15F	11 OAK STREET
JEONG, HOON JIN & SEONG OK	0126	2505	3		150900-5	08687	00289	2	14 FRANKLIN STREET
JIGARJIAN, DEBRA G & RICHARD	0012	302	5.19		010295	08179	00561	2	34 STONEWALL CT.
JOCHIM, VIKKI	0135	2604	26		161500-1	02657	01003	2	9 LINDA TERR
JOHNSON, JOHN	0043	1101	3		047900-0	09449	00092	2	56 SHIELD DRIVE
JOHNSON, RUSSELL J & SUSAN AKERLIND	0142	2705	3		171000-9	07458	00952	2	11 EVERGREEN STREE
JOHNSON, MATHEW & MARY	0128	2601	1.01		152800-8	04823	00112	2	270 BROADWAY
JONES, KATHLEEN M	0015	303.02	1	C0601		02800	01339	2	8 WINFIELD DRIVE

TAXING DISTRICT NO. 68 WOODCLIFF LAKE

COUNTY NO. 02 BERGEN

NAME OF OWNER ADDITIONAL OWNERS	PAGE NO.	BLOCK NO.	LOT NO.	LOT QUALIF.	ACCOUNT NO.	DEED BOOK PAGE	CLASS	PROPERTY LOCATION
JONES, STEPHEN J	0127	2505	9		151500-8	00437 01395	2	9 LAKEVIEW TERR
JORDAN, MATTHEW & SUSANA	0023	508	22		019800-4	05068 01209	2	16 SOMERSET DRIVE
JOSE, DEEPU & THOMAS, KITTY	0137	2702	6		164000-7	05456 01689	2	32 PROSPECT AVE
JOSEPH, JAISON & DOLLY S	0004	104	19		004800-6	00255 01087	2	57 WOODMONT DRIVE
JOSEPH, ARTHUR & DENISE 2022 TRUST	0024	509	12		021900-2	04949 01599	2	248 GLEN ROAD
JOSHI, AMIT & PADMA	0022	508	13		018900-8	08298 00668	2	6 BRIARWOOD COURT
JOSHI, AMIT DOLAR ETAL	0150	2902	17		181900-1	04902 01058	2	86 KINDERKAMACK RO
JOSHY, MATHEW & MERYL-LYN	0101	1906	9.03		118600-6	04597 00594	2	15 SOPHIE COURT
JOSIC, ROBERT & JASMINA	0056	1304	17		064300-9	03009 02459	2	50 WERIMUS LANE
JOS8 LLC	0049	1111	3		055700-7	03260 01793	2	8 DEBORAH COURT
JOY, ANITA M	0102	2001	4		120000-7	03983 00812	2	9 FAIRVIEW AVE
JOZANOVIC, CATHYA ETAL	0101	1906	10		118700-7	02363 00151	2	46 FAIRVIEW AVE
JP DECANDIDO/DEC. FAM. PTNSHP	0027	605	16	QFARM	025300-4		3B	GLEN ROAD
JP DECANDIDO/DEC. FAM. PTNSHP.	0026	605	6		024300-7	07940 00707	3A	285 GLEN ROAD
JULIANO, PAUL & RITA	0103	2002	4		122100-2	01751 00563	2	20 FAIRVIEW AVE
JUST, MARY BETH	0013	302.02	1.12		009955		2	2 CENTENNIAL WAY
JUST, ANTHONY & JOANN	0002	103	6		002700-1		2	3 ANDREA COURT
KAFAFIAN, PATRICIA A.	0076	1603	8		087600-9		2	27 OAKWOOD DRIVE
KAGITANI, HIROMI	0127	2506	4		152100-1		2	11 FRANKLIN STREET
KAIM, TERENCE (ETAL)	0110	2102	6.03		130600-6	01740 01693	2	9 LYONS CT
KAKKAR, PANKAJ & ARTI	0058	1305	20		066600-6	02004 01459	2	17 BROOKVIEW DRIVE
KALB, JILL	0046	1108	1		09248	00414	2	21 HUNTER RIDGE
KALINA, OFER & ELAYNE GASMER	0011	302	5.11		010255	07869 00532	2	43 STONEWALL CT.
KALINOWSKI, MARIUSZ ETAL	0022	508	9		018500-4	03336 00788	2	33 WYANDEMERE DR
KALoustIAN, PETER R & LEIGH R	0021	506	4		017000-2	08377 00426	2	15 SOMERSET DRIVE
KAMHI, IZIDOR & ANDREA	0118	2204	4		139600-9	07987 00274	2	15 KENWOOD DR.
KANE-MALONE, MARY	0019	503	7		014700-8	02805 02134	2	10 PRINCETON DRIVE
KANG, MEE JA	0044	1105	3		049700-2	04861 00130	2	61 OVERLOOK DRIVE
KANGLEY, NICOLE	0029	704	7		029000-9	01027 01063	2	20 STRATFORD COURT
KANKANYAN, BAGRAT & EDITA	0075	1602	4		086100-7	00142 02372	2	28 WOODLAND DRIVE
KANTER, DEVRA & KENNETH	0008	202.01	1	C0201		05508 00568	2	201 FOUR SEASONS LANE
KAPLAN, HOWARD R. & SANDRA M.	0102	2001	11		120700-4	08048 00708	2	120 WOODCLIFF AVE
KAPLAN, LINDA K	0007	202.01	1	C0106		01595 00853	2	106 FOUR SEASONS LANE
KAPLAN, OLEG & ZAK, ROZA	0085	1704	21		097700-3	07959 00960	2	1 DOUGLAS TERRACE
KAPLAN, SAMUEL	0024	601	2		022400-4	08450 00300	2	315 CHESTNUT RIDGE
KARIMI, MAHMOOD & JOHANNA	0151	2902	32		183400-0		4A	50 KINDERKAMACK RO
KARPINOS, ROBERT & DEBORAH	0108	2101	6.02			08225 00506	2	94 VAN RIPER LANE
KARSHENBOYM, ALEXANDER & ALLA	0108	2101	8.01		129025	08503 00577	2	90 WEST HILL RD
KARURU, EUTYCHUS & TABITHA W.	0075	1602	10.03			05054 00725	2	55 WOODLAND ROAD
KASUNURAN, RUBY	0010	302	1.20			07815 00293	2	17 CENTENNIAL WAY
KATSNELSON, PAUL & BETTY REIDER	0098	1903	1		114700-9	05277 00322	2	49 WINDING WAY
KATZ, CARI & JEFFREY	0077	1604	9		088900-9	04728 00400	2	11 MAPLE HILL DRIV
KATZ, STEPHEN P. & ANDREA L.	0004	105	3		005400-9	07749 00713	2	27 WOODCREST DRIVE
KAUFMAN, CRAIG B & ELIZABETH I	0041	1002	9		046100-5	02183 01162	2	75 OLD FARMS ROAD
KAUFMAN, G MICHAEL	0025	605	2		023900-6	08409 00224	2	10 LEONE COURT
KAUFMANN, DAVID & LINDA	0047	1109	8		053800-4	00038 01448	2	14 GINNY DRIVE
KAWAMURA, AKIRA & LEE, HYERIM	0118	2205	3		140000-3	04701 00456	2	41 PASCACK ROAD
KAY, SCOTT G & JESSICA B	0114	2110	1		136700-9	03312 01326	2	81 KENWOOD DRIVE
KAYE, LEONARD B. & WENDY	0071	1601	7.04		084200-4	07800 00857	2	14 WINTHROP DR
KEANCHONG, MARIA R	0014	303.02	1	C0302		02895 00633	2	5 WINFIELD DRIVE
KEANE, FELICITY	0029	705	4		029400-3	03078 02098	2	229 WERIMUS ROAD
KEARNS, STEPHEN & KIMBERLY	0133	2604	12		160100-0	04138 01327	2	10 RENEE CT
KEATHLEY, CARTEL O & KIM	0076	1603	4		087200-5	04481 01581	2	10 MAPLE HILL DR
KEDEM, DAVID & TOBY	0148	2902	3		180500-0	00826 00716	2	14 SIBBALD DRIVE
KEENAGHAN, DANIEL J. & PATRICIA	0133	2604	1		159000-9		2	24 HIGHVIEW AVE
KEMANJIAN, JACOB JAKE	0028	701	2		026900-7	08130 00363	2	265 CHESTNUT RIDGE
KENNEDY, JOHN & MARGARET	0053	1302	2		060700-5		2	83 PINECREST DRIVE
KENNETH J VAN WYK LIVING TRUST	0061	1402	6.01		071500-3	05081 00096	4A	106 WERIMUS ROAD
KERDMAN, ALEXANDER & ALINA	0133	2604	6		159500-4	01680 01667	2	48 HIGHVIEW AVE.
KERIN, JOSEPH & CHERYL	0036	904	8		037800-6	01205 02308	2	76 MILL RD EXT
KERSNER, KEREMY & MARLEE	0003	104	9		003800-9	04866 01051	2	5 SALEM CROSS
KESIKTAS, ILKER	0055	1304	8		063400-3	05354 00046	2	20 WERIMUS RD
KESSEL, JACQUELINE H	0046	1106	18		052000-9	03089 01414	2	48 APPLE RIDGE
KESSLER, JASON & SHARI	0116	2201.03	4			01170 01539	2	24 MULHOLLAND DRIVE
KESTENBAUM, RUSSELL J & JODI A	0008	202.01	1	C0205		01450 00795	2	205 FOUR SEASONS LANE
KEUHNELLAN, PETER	0119	2205	13		141100-1	09424 00277	2	12 KENWOOD DRIVE
KHATAMI, NASRIN	0141	2704	13		170200-4	08873 00277	2	21 LINCOLN AVE
KIEL, LEAH & DAVID	0080	1701	4		091400-8	03141 01281	2	296 WERIMUS ROAD

TAXING DISTRICT NO. 68 WOODCLIFF LAKE

COUNTY NO. 02 BERGEN

NAME OF OWNER ADDITIONAL OWNERS	PAGE NO.	BLOCK NO.	LOT NO.	LOT QUALIF.	ACCOUNT NO.	DEED BOOK	DEED PAGE	PROPERTY CLASS	PROPERTY LOCATION
KILEDJIAN, HAGOP & NIENELLIE	0003	104	13		004200-0	04399	00601	2	96 WOODMONT DRIVE
KIM, SUNGHWAN & SONG, SO JUNG	0016	303.02	1			04135	01679	2	22 WINFIELD DRIVE
KIM, DANIEL & SUNYOUNG	0011	302	5.01	C0804	010205	02064	01818	2	3 STONEWALL CT.
KIM, GLENN SINGHUL (ETAL)	0045	1106	8		051000-2	01694	01530	2	15 INDIAN DRIVE
KIM, JAE HYON & CHRISTINE T	0105	2004	7.04		125200-4	05109	00600	2	86 HERITAGE COURT
KIM, JIN Y	0031	803	3		031200-8	02743	00494	2	12 SYLVIA COURT
KIM, JOORI LEE & PETER	0092	1805	19.04			05265	00053	2	7 STONE RIDGE
KIM, JUNG HEE	0129	2601	11		153800-5	02418	00871	2	14 CLINTON PLACE
KIM, JUNYOUNG	0082	1702	18		094500-0	02765	02275	2	134 GLEN ROAD
KIM, KEVIN & LEE, YOUNGHEE	0036	905	8		038700-2	05186	01862	2	121 OVERLOOK DRIVE
KIM, MINSU & YIM, WONJOO	0084	1704	9		096500-4	04519	00404	2	20 BEAR BROOK DRIV
KIM, STEVE & MINA	0096	1901	20		112400-2	08543	00746	2	102 ROSE AVE
KIMMEL, ZACHARY W	0127	2505	5		151100-4	05070	00917	2	20 FRANKLIN STREET
KING, ALEXANDER & SLADOWSKI, LYNN	0121	2206	3.02		143000-4	05131	01924	2	2 LONGWOOD CT
KINNAR, ROSS A & ANNE	0080	1701	7		091700-1	00360	01021	2	316 WERIMUS ROAD
KIPNIS, ADAM JARED & CARRIE BETH	0055	1304	1		062700-9	03911	01698	2	4 ALLEN DRIVE
KIRAN, POKALA R & RAO VARMA	0079	1701	1.03			01528	00919	2	40 BIRCHWOOD DRIVE EXT.
KIRNUM, ROBERT & FRANCINE	0020	504	8		015600-4	08257	00176	2	36 SOMERSET DRIVE
KISSLER, BARRY & STEPHANIE	0053	1207	2			07800	00249	2	4 HUNTER RIDGE
KLECANDA, ROBERT J. & CHRISTINE	0081	1702	9		093600-4	07941	00681	2	180 GLEN ROAD
KLEIN, BRUCE B. & JUDITH E.	0130	2603	4		156000-8	08091	00619	2	15 CLINTON PLACE
KLEIN, DIANE G.	0059	1306	4		068000-4	07808	00603	2	56 BROOKVIEW DRIVE
KLEIN, MARC & JENNIFER	0081	1701	14		092400-5	09627	00157	2	10 BIRCHWOOD DRIVE
KLEINMAN, MICHAEL & LAURA	0018	501	12		012800-5	04855	01333	2	78 CLAIRMONT DRIVE
KLINCHIK, TARAS & YULIYA LYAKH-	0043	1103	3		048800-6	02715	00972	2	62 INDIAN DRIVE
KLINGER, MATTHEW ZACHARY ETAL	0033	808	4		034600-3	04817	00015	2	55 SADDLE RIVER RD
KNAPP, DEBORAH	0109	2102	3		129600-6	08711	00178	2	68 WEST HILL RD
KNAPP, DEBORAH	0109	2102	4		129700-7	00785	01948	2	44 WEST HILL RD
KNAPP, WILLIAM & ALISA	0141	2704	14		170300-5	05019	00262	2	27 LINCOLN AVE
KO, YUNG H	0018	502	8		013900-3	04468	01231	2	103 CLAIRMONT DRIV
KOBOLAKIS, EVAN & MARY	0145	2801	9.02			08602	00710	2	34 KINDERKAMACK RD
KOCH, GREGORY F	0130	2602	4		154800-2	09616	00271	2	19 EDWARD PL
KOCH, ROBERT & CYNTHIA TRUSTEES	0087	1707	7		099800-8	04889	00612	2	18 RODGER COURT
KOCHHAR, RIKHIL & ABREU, MELISSA	0080	1701	8		091800-2	03806	01876	2	324 WERIMUS ROAD
KOHLI THOMAS & MARGARET, TRSTEE	0049	1112	3		056600-3	01320	00822	2	33 SPRINGHOUSE RD
KOUSH, ALEKSEY ETAL	0047	1109	11		054100-4	04687	00349	2	21 MARIA ROAD
KORDULA CHARLES & ALBERTE	0128	2601	5		153200-9			1	ELM PLACE
KORDULA CHARLES & ALBERTE	0128	2601	6		153300-0			2	9 ELM PLACE
KOSCHIER, FRANCIS J TRSTE	0006	201	5.01			04195	01529	2	8 TARYN CT.
KOSCO PETER J & MARY	0005	106	2		006600-8			15F	22 DIANE COURT
KOSOFF, DAVID & KELLY	0033	808	5.01		34710	01617	01100	2	51 SADDLE RIVER RD
KOSTMAN, IRA & ILENE	0073	1601	10.01		084500-7	09593	00021	2	1 TAMARACK DRIVE
KOVATIS, PAUL & AMY	0073	1601	10.13			09079	00085	2	32 TAMARACK DRIVE
KOVNER, PAUL & FAYE	0069	1506	6		081300-4	07720	00036	2	6 BERKSHIRE ROAD
KPMG PEAT MARWICK	0006	202	1.01		008200-8			1	CHESTNUT RIDGE ROAD
KRAMER, RADU	0149	2902	12.01			01627	00317	2	22 ANTON CT.
KRAMER, ALLA	0048	1110	1		054600-9	04582	01111	2	75 BLUEBERRY DR.
KRAUS, MICHAEL & LUCY	0056	1304	9		063500-4	07649	00488	2	12 WERIMUS RD
KRAZIT, JAMES P & MADELINE I	0106	2005	7		126000-9	08753	00474	2	16 DANIEL COURT
KREIDWEIS, SASCHA & ALISON ETAL	0099	1906	1		117000-3	02351	01062	2	75 CARNOT AVE
KREINDEL, KEVIN J & CHERYL B	0030	705	8			08427	00379	2	11 BENJAMIN CT
KRESS, DEBRA & SHAKERIDGE, JOSH	0115	2201.01	12			05311	01200	2	32 MULHOLLAND DRIVE
KRIGSMAN, SUZANNE	0132	2603	24		158100-3	02009	01994	2	35 HIGHVIEW AVE
KRISHNAMOORTHY, VIGNESH PRASAD ETAL	0134	2604	13		160200-1	05070	00677	2	61 KINDERKAMACK RD
KRISS, MICHAEL & SABINA	0026	605	13		025000-1	02898	01402	2	12 AVON PLACE
KRONER, DAVID & ELLEN	0086	1706.01	6.02			08394	00089	2	2 MEADOW LANE
KRONFELD SHERYL & PITTEL, JEFFREY	0054	1302	5		061000-5	00715	00233	2	17 MARZ DRIVE
KU, JAMES & SI MING	0115	2201.01	1			03283	01701	2	6 MULHOLLAND DRIVE
KUCZYNSKI, ELSIE E ETALS	0032	805	3		032600-9	04416	01933	2	183 WERIMUS ROAD
KUEHLKE, HERBERT K & DEBORAH A	0062	1402	11		072400-9			2	187 WOODCLIFF AVE
KULCHIN, MICHAEL & MICHELE	0052	1206	1			07791	00906	2	5 HUNTER RIDGE
KUMAR, SEEMA & AKHIL	0093	1806	13		109000-4	08396	00877	2	4 EDGEHILL COURT
KUMAR, YASHDEEP & PRIYANKA	0051	1204	8		059500-3	02209	01105	2	47 BLUEBERRY DRIVE
KUNTZ, MICHAEL & AURA CALDERA	0111	2102	15		132000-4	01135	00188	2	83 HERITAGE COURT
KUNZ, MICHAEL B & JOANNA R HESS	0024	509	6		021300-6	04931	00523	2	48 WYANDEMERE DRIV
KUPERMAN, KONSTANTINE & ELIZABETH	0047	1109	6		053600-2	01161	00634	2	108 BLUEBERRY DR
KURKJIAN, BRIAN & KRISTY	0088	1803	6		102400-9	02930	02474	2	127 ROSE AVE
KURTAJ, SANIH & DRITA	0097	1902	14		113900-4	02908	00013	2	73 FAIRVIEW AVE

TAXING DISTRICT NO. 68 WOODCLIFF LAKE

COUNTY NO. 02 BERGEN

NAME OF OWNER ADDITIONAL OWNERS	PAGE NO.	BLOCK NO.	LOT NO.	LOT QUALIF.	ACCOUNT NO.	DEED BOOK	DEED PAGE	CLASS	PROPERTY LOCATION
KURYLO WILLIAM E. & PATRICIA G.	0123	2403	3		146400-9			2	39 WOODCLIFF AVE
KUSALA, RONALD PHILLIP	0127	2506	7		152400-4	02018	02433	2	214 PASCACK ROAD
KWAK, YOON T & SHIN, SOONHO K	0044	1105	6		050000-5	08197	00598	2	41 OVERLOOK DR.
KWEI, PATRICK & HUI	0025	601	9		023100-8	08139	00679	2	277 CHESTNUT RIDGE RD
KWON HOE GWEON & YANG HEE KIM	0149	2902	13		181500-7	08761	00864	2	18 ANTON COURT
KWON,OK JU&YOUNG HO	0110	2102	6.07		131000-7	04845	01469	2	12 LYONS CT
KYUN, TAEK Y & KIM, SOOJI	0031	804	7		032000-3	05337	01101	2	199 WERIMUS ROAD
LA SALA BROADWAY LLC	0125	2406	6		148300-2	07924	00181	4A	123-125 BROADWAY
LACAP, HENRY & SONYA OUELLET	0081	1701	15		092500-6	09567	00260	2	18 BIRCHWOOD DRIVE
LAFORGIA, SHELLEY & CHRISTIAN	0096	1902	4		112900-7	01490	00375	2	99 WINDING WAY
LAKE PROSPECT AVE LLC	0136	2701	10		162600-9	05068	00601	4A	25 PROSPECT AVE
LAM, ADORA & COLVIN	0002	103	2		002300-7	09178	00288	2	111 WOODCREST DRIV
LAM, SIU-HO & KIM YU	0041	1001	18		045000-7			2	80 HEATHER HILL LA
LAMENDOLA, MARY V	0126	2505	1		150700-3	01366	00768	2	206 PASCACK ROAD
LAMOTTA, JOSEPH & SARA	0085	1705	4		098400-7	09468	00055	2	22 DOUGLAS TERRACE
LAMPAZZI, MARGARET M TRSTE	0009	202.01	1	C0904		01770	01849	2	904 FOUR SEASONS LANE
LANDAU, STUART & QUEENIE MA	0011	302	5.05		010225	07801	00745	2	19 STONEWALL CT.
LANDIS,JAMES L & PHYLLIS	0086	1706	3		098800-1			2	3 RODGER COURT
LANDMAN, HOWARD & FELICIA	0052	1205	3		060000-8	08455	00610	2	44 BLUEBERRY DRIVE
LANDSBERGER, SETH & MICHELLE	0105	2004	7		124800-3	02007	02185	2	85 WOODCLIFF AVE
LANE RICHARD	0070	1506	17		082400-2	03817	00184	2	23 SHAW ROAD
LANE, E. & MCGUINNESS, P.	0120	2205.01	3					1	3 ROSENGREN COURT
LANE, E. & MCGUINNESS, P.	0120	2205.01	4					1	10 ROSENGREN COURT
LANE, E. & MCGUINNESS, P.	0120	2205.01	5		139900-2	08522	00801	1	6 ROSENGREN COURT
LANE, E. & MCGUINNESS, P.	0120	2205.01	6					1	2 ROSENGREN COURT
LANGSCHULTZ JOSEPH A	0121	2206	1.02		142720	03734	00838	2	20 PASCACK ROAD
LANGSCHULTZ, KELLY	0030	801	6		030200-1	05418	01197	2	175 CHESTNUT RIDGE
LAPAGLIA-HENNESSY, AMY J	0027	607	2		026200-0	02121	02345	2	31 BEDFORD ROAD
LAPAGLIA,JOSEPH T & MARGARET	0075	1602	6		086300-9			2	17 HILLCREST ROAD
LARA, MARCOS & CHRISTINE	0149	2902	14		181600-8	02350	01780	2	14 ANTON COURT
LAROSE, BRAIN & KIMBERLY	0018	501	14		013000-4	01977	01036	2	64 CLAIRMONT DRIVE
LASKI, JAMES AND KRISTA	0023	509	2		020900-5			2	74 WYANDEMERE DRIV
LAUB, ROBERT & STEPHANIE	0042	1003	9		047300-4	08023	00726	2	21 SHIELD DRIVE
LAUER, CATHERINE	0112	2106	4		133700-8	08629	00380	2	3 WELTER AVE
LAUER, LAWRENCE	0112	2106	3		133600-7	01613	01672	1	WELTER AVE
LAVALLE, MICHAEL & NIKITA	0121	2206	3.04		143200-6	04758	00594	2	10 LONGWOOD CT
LAWRENCE & HELENE WOLFIN REV TRST	0008	202.01	1	C0111		05122	00194	2	111 FOUR SEASONS LANE
LAWRENCE, BETH	0093	1806	6		108500-2	08895	00493	2	5 CARNOT AVE
LAWRENCE, KEITH	0119	2205	11		140900-2			1	9 BLUEFIELD COURT
LAZAR, DAN S & STACEY H	0109	2101	9.01		129200-2	01734	00239	2	113 KENWOOD DRIVE
LAZARUS, CHERYL & ANDREW	0103	2001	15.04		121500-9	08018	00951	2	10 DENNIS COURT
LAZATIN, MIGUEL & MICHELE	0083	1703	8		095300-5	03603	00739	2	25 BEAR BROOK DRIV
LDR REALTY INC	0145	2801	14		176100-5	01103	02251	2	90 PROSPECT AVE
LE VINE, ALAN M & SYLVIA F	0045	1106	14		051600-8			2	42 SPRINGHOUSE RD
LEBEAU, JAMES V & ANN M	0083	1703	9		095400-6	08162	00307	2	15 BEAR BROOK DRIV
LEBEDEV, HELEN, ELENA & ARSRNY	0090	1804	4		104200-1	00635	01323	2	130 ROSE AVE
LEDERMAN, RYAN & SHARI	0072	1601	9.03			02698	00533	2	6 EVAN CT.
LEE, BUM SUN (TRSTES/ETAL)	0053	1301	2		060500-3	01813	02412	2	90 PINECREST DRIVE
LEE, CALVIN C & JOOMI YI	0025	605	1		023800-5	00760	00977	2	16 LEONE COURT
LEE, CALVIN JAEHO & JO, MINJI	0135	2604	28		161700-3	05338	00828	2	43 PROSPECT AVE
LEE, DANNY DUKHOON & NANCY	0028	703	1		028000-2	04728	01141	2	22 LYNN COURT
LEE, JAESUG & YOUNG O	0073	1601	10.06		085000-9	08834	00137	2	25 BERKSHIRE ROAD
LEE, JUNG H	0012	302	5.21		010310	03237	01191	2	26 STONEWALL CT.
LEE, POYIU ANDREW & YUEN,DEBBIE	0036	905	7		038600-1	08445	00582	2	125 OVERLOOK DR
LEE, SANG HAN & LIM, SANGMI H	0066	1504	3		077600-6	05293	01017	2	46 ARCADIA ROAD
LEE,JAMES	0135	2604	24		161300-9	04951	00696	2	17 LINDA TERR
LEE,MARK & SEUNGAE	0147	2801	23		178000-8	03905	00840	2	25 RUCKMAN ROAD
LEE,SANG Y & HONG,SOO YEON	0107	2006	4		127700-3	05015	01656	2	20 REEDS LANE
LEE,SANGJIN&IN,HYELIM	0145	2801	8		175500-2	04704	01306	2	24 KINDERKAMACK RO
LEE,SANGYOP S&JISIN	0021	508	6		018200-1	04295	00763	2	51 WYANDEMERE DR
LEEMAN, STEVEN & FRAN	0008	202.01	1	C0209		04434	01907	2	209 FOUR SEASONS LANE
LEFEVER, MATTHEW & LAURA	0053	1207	5			04631	00050	2	10 HUNTER RIDGE
LEFKOWITZ, HOWARD & STACY	0110	2102	6.04		130700-7	08010	00514	2	15 LYONS CT
LEGUILLLOW, AMADO ETAL	0003	104	2		003100-2	05230	00403	2	10 ANDREA COURT
LEIBMAN, MARC E & TARA	0061	1402	4		071200-0	00491	01026	2	16 WRIGHT ST NORTH
LEIBOWITZ, IRA M & ROSALBA	0017	501	3		011900-9	00277	00368	2	132 CLAIRMONT DRIV
LEIBOWITZ, STEVEN M & SUSAN N.	0053	1207	7			08745	00837	2	14 HUNTER RIDGE
LEIBOWITZ,ESTHER TRUSTEE	0120	2205	25.01		142500-2	04017	01369	2	28 ANDERSON COURT

TAXING DISTRICT NO. 68 WOODCLIFF LAKE

COUNTY NO. 02 BERGEN

NAME OF OWNER ADDITIONAL OWNERS	PAGE NO.	BLOCK NO.	LOT NO.	LOT QUALIF.	ACCOUNT NO.	DEED BOOK	DEED PAGE	CLASS	PROPERTY LOCATION
LEIDER, MATTHEW	0106	2005.01	9.03		126600-5	05299	01596	2	29 DANIEL COURT
LEIPSNER, ALAN	0098	1903	8		115400-3	03772	00728	2	54 FAIRVIEW AVENUE
LEIPSNER, ALAN & KAROLIN, CARIN	0096	1902	3		112800-6	03844	00629	2	105 WINDING WAY
LELCAJ, MARIN & MITAJ, ALBA	0003	104	1		003000-1	05167	00246	2	16 ANDREA COURT
LENAHAN, DAVID & HELEN	0029	705	1		029100-0			2	19 STRATFORD COURT
LENGEL, MARK & DISPOTO, CHERYL	0074	1601	11.01			08640	00714	2	7 BONNIE LANE
LENGER, PHILIP & NICOLE (BOURDAGE)	0089	1803	8		102600-1	05115	01355	2	117 ROSE AVE
LENKA, TANEESHA & MISHRA, TARINI	0016	303.02	1	C1003		03479	01123	2	28 WINFIELD DRIVE
LENOWITZ, PATRICE & FRANGOS, JAMES	0055	1303	8		062400-6	03386	01144	2	12 MARZ DRIVE
LERCHER, KIRK & KONCICKI, HOLLY	0005	105	13		006400-6	03023	01868	2	64 WOODMONT DRIVE
LERMAN, ALFRED & MARIA	0083	1704	3.02			00514	00865	2	12 DIMINO COURT
LESHINSKY, ALBERT & ERICA	0116	2201.03	2			05144	00269	2	16 MULHOLLAND DRIVE
LETIZIA, NICHOLAS & MARIA	0105	2004	7.03		125100-3			2	74 HERITAGE COURT
LEUNG, JAMES ETAL	0056	1304	11		063700-6	05464	00425	2	80 WERIMUS LANE
LEVENKOV, OLEG & MARIA	0064	1404	2		074700-6	04708	01386	2	15 WRIGHT ST NO
LEVENTHAL, ALEXANDRE & CRISTINA	0016	303.02	1	C1004		03092	01781	2	30 WINFIELD DRIVE
LEVENTHAL, RYAN & RACHEL	0071	1601	2		083500-0	02887	00987	2	1 FOXHOLLOW COURT
LEVIN, JEFFREY S. & ARLEEN E.	0061	1402	3		071100-9	07753	00861	2	10 WRIGHT ST NORTH
LEVIN, WAYNE M	0032	805	4		032700-0	04815	01464	2	179 WERIMUS ROAD
LEVINE, GWENN R.	0137	2702	16		165100-5			2	65 CAMPBELL AVE
LEVINE, MATTHEW & SHANNON	0092	1805	18		107300-3	03858	01625	2	42 CARNOT AVE
LEVINE, RANDY J & CARLY B	0086	1707	4		099500-5	01804	01982	2	205 GLEN ROAD
LEVINE, RICHARD S & ARLENE M TRSTES	0039	1001	2		043400-7	04870	01070	2	76 OLD FARMS ROAD
LEVINE, SHELDON & JANETTE	0084	1704	14		097000-6	08417	00431	2	34 OAKWOOD DRIVE
LEVINSON, GAIL I	0059	1306	5		068100-5	08833	00329	2	50 BROOKVIEW DRIVE
LEVINTA, LEONTE & ANA MARIA	0029	703	4		028300-5	05066	00839	2	4 LYNN COURT
LEVISON, MICHAEL & JENNIFER	0097	1902	12		113700-2	09623	00114	2	87 FAIRVIEW AVE
LEVY, DEREK & REBECCA A	0042	1002	12		046400-8	09364	00071	2	57 OLD FARMS ROAD
LEVY, SUSAN KAYE & CLIFFORD	0035	904	7		037700-5	01060	02135	2	68 MILL RD EXT
LEWIS, MARC & LAUREN	0107	2101	1.01		127900-5	09609	00174	2	112 VAN RIPER LANE
LEWIS, NICHOLAS E & MEGAN C	0129	2601	14		154100-5	04132	01739	2	28 CLINTON PLACE
LI, YIWEN	0115	2201.01	6			00503	00973	2	19 MULHOLLAND DRIVE
LIAN, BENJAMIN B & LIZA W	0029	705	2		029200-1	08801	00554	2	13 STRATFORD COURT
LIEBERMAN, HARVEY & LAURIE S	0083	1704	1		095700-9	08630	00860	2	1 WOODLAND ROAD
LIEBMANN, BRIAN & ALLISON	0084	1704	8		096400-3	04083	01706	2	16 BEAR BROOK DRIV
LIEBOWITZ, SUSAN R REVOC TRUST	0115	2111	2		137100-0	04840	00650	2	4 EMERY LANE
LIECHTER, JODI FEINGOLD & MARK	0034	902	4		036200-3	09233	00417	2	9 WILDWOOD ROAD
LIKOUREZOS, GEORGE	0109	2101	9		129100-1	05451	00416	2	101 KENWOOD DRIVE
LIN, KEN KENGJU & HITOMI	0001	102	6		001000-7	04490	00349	2	34 WOODCREST DR
LINDAUER, JENNIFER L	0044	1105	1		049500-0	00490	01043	2	65 OVERLOOK DRIVE
LINDEFIELD, TEDDY K. & SUSAN A.	0104	2003	11.03		123500-3	07595	00070	2	110 S CARNOT AVE
LINDENBERG, GARY & PARTRICIA LYNN	0143	2706	7		172400-0			2	51 LINCOLN AVE
LINDENBERG, ZACHERY SCOTT ETALS	0142	2705	5		171200-1	04478	00960	2	7 EVERGREEN ST
LINDER, GERALD & AMY	0101	1907	3		119100-8			2	11 NOWAK CT
LINRICH REALTY LLC	0087	1707	11.01		100100-2	01367	00187	2	16 WOODLAND ROAD
LINRICH REALTY LLC	0087	1707	12		100300-4	00479	00482	1	179 GLEN ROAD
LINTERIS, WAYNE & JENNIFER	0141	2704	11		170000-2	02693	01399	2	10 ZANONI STREET
LIPOVETSKY, ALEXANDER & ELENA	0148	2901	7		180100-6	07930	00413	2	70 KINDERKAMACK RO
LIPSKY, RIMMA	0037	906	5		040000-2			2	59 MILL RD EXT
LISS, ARTHUR & MERYL	0001	101	2		000200-2	08744	00387	2	102 WOODCREST DRIV
LISSAUER, MATTHEW ALEXANDER ETAL	0140	2703	20		168500-0	03189	02455	2	21 OAK STREET
LITROFF, LAUREN & GIBBS, DAVID	0098	1903	14		116000-6	03810	00754	2	56 CARNOT AVE
LITROFF, SETH & ETTA	0001	102	9		001300-0			2	52 WOODCREST DRIVE
LITT, LAWRENCE A & GERI L.K.	0094	1806	18		109500-9	09387	00338	2	19 EDGEHILL COURT
LIU, GORDON G & MINNIE M	0037	906	3		039800-0	00719	01996	2	69 MILL RD EXT
LOCKE, NANCY B	0123	2403	4		146500-0	03138	00687	2	35 WOODCLIFF AVE
LOCKER, DAVID & ALYSSA	0067	1504	15		078800-5	03870	01051	2	35 ROSE AVE
LOGOTHETIS, JAMES & JOYCE	0029	703	2		028100-3	08909	00042	2	16 LYNN COURT
LOKSHIN, JEFFREY & ANDREA	0018	502	4		013500-9	08207	00906	2	9 PRINCETON DRIVE
LOMIA, FRANK & JO-ANN	0147	2801	22		177800-9	08227	00240	2	29 RUCKMAN RD
LOO, TIMOTHY K & MOHING C	0117	2201.03	6			09121	00561	2	3 VALLEY VIEW DRIVE
LOSAK, DREW & GAIL	0136	2701	18		163400-4	09111	00185	2	2 CRESSFIELD COURT
LOUGHRAN, RYAN & DANIELLE	0021	506	6		017200-4	04394	01709	2	16 RUTGERS COURT
LOVATO, HERNAN & NARCISA	0142	2706	1		171800-7	04027	00963	2	14 EVERGREEN STREE
LOVERSO, DAVID & MARILENA	0134	2604	18		160700-6	02930	00669	2	6 LINDA TERR
LU, PETER QI & LUO, SHULING	0011	302	5.13		010265	09156	00065	2	51 STONEWALL CT.
LUCA, ROSARIO JOSEPH & JOAN LINDA	0050	1201	4		057400-8			2	58 OVERLOOK DRIVE
LUCIA, DONNA M.	0054	1303	5		062100-3	08581	00361	2	41 PINECREST DRIVE

TAXING DISTRICT NO. 68 WOODCLIFF LAKE

COUNTY NO. 02 BERGEN

NAME OF OWNER ADDITIONAL OWNERS	PAGE NO.	BLOCK NO.	LOT NO.	LOT QUALIF.	ACCOUNT NO.	DEED BOOK	DEED PAGE	CLASS	PROPERTY LOCATION
LUCIANO, MATTHEW ETAL	0145	2801	7		175400-1	04819	00996	2	20 KINDERKAMACK RO
LUCINE M & F	0133	2604	9		159800-7			2	54 HIGHVIEW AVE
LUDLOW, JEFFREY R & MOLLY M.D.	0150	2902	23		182500-4	00217	01257	2	22 AMY COURT
LUKAC-DELIAMAN NYE, CLAUDIA ANN	0132	2603	32		158900-1	00938	02037	2	26 JAMES STREET
LULL, EDWARD & CATHLEEN	0028	701	7		027400-9	07708	00453	2	241 CHESTNUT RIDGE
LUNDGGEN, JASON HERBERT ETALS	0004	105	2		005300-8	05159	00015	2	33 WOODCREST DRIVE
LUNDY, MADELINE S ETALS	0027	606	4		025800-9	05526	00195	2	6 BEDFORD ROAD
LUPARDO, JOAN G	0061	1402	5		071300-1	08240	00770	2	22 WRIGHT ST NORTH
LUSE, RICHARD H. & CATHERINE H.	0034	901	11		035800-2	07898	00900	2	2 WILDWOOD ROAD
LUSTIGMAN, ANDREW & JILL KALLET	0115	2201.01	2			09185	00205	2	4 MULHOLLAND DRIVE
LY, JOHNNY	0021	508	3		017900-1	01493	00231	2	67 WYANDEMERE DR
LYNCH, WILLIAM & DIANA MARIE	0131	2603	18		157500-0	00354	02099	2	57 HIGHVIEW AVE
MAAMOUN, A. & ELSOUCCARI, Z.	0146	2801	19.05		177100-2	08410	00343	2	10 KINGS COURT
MACARI, THOMAS & MEGAN	0081	1702	3		092900-0	05271	00743	2	224 GLEN ROAD
MACGREGOR, JASON N	0110	2102	13		131800-5	05138	00354	2	59 HERITAGE CT
MACTAS, BRUCE & LISA	0053	1207	6			07801	00420	2	12 HUNTER RIDGE
MADHAVASSERY, JESTIN JOSE ETAL	0131	2603	14		157000-5	02404	02132	2	25 JAMES STREET
MADIA, FRANK & SABRINA	0049	1112	4		056700-4	02827	00691	2	39 SPRINGHOUSE RD
MAGED, PERRY & MAZAL	0048	1110	7		055200-2	01818	01461	2	117 BLUEBERRY DR.
MAGROGAN, BRIAN J & ALLISON K	0144	2707	14		174000-0	03437	01503	2	18 MARTHA STREET
MAHTANI, SHARDA	0017	501	2		011800-8	01844	02398	2	138 CLAIRMONT DRIVE
MAISANO, MATTHEW & JILLIAN	0041	1002	7		045900-6	03392	00409	2	4 GREENWAY COURT
MAKSYM, RICHARD & EVELYN	0119	2205	14		141200-2	07444	00742	2	18 KENWOOD DR
MALAYIL, MATHEW & ANNAMMA	0006	107	3		007200-1	08330	00129	2	16 HOLLY COURT
MALCOLM, ROBERT B	0028	701	6		027300-8	03192	01336	2	249 CHESTNUT RIDGE
MALIS,CAROLYN	0091	1805	2.01		105700-3	04383	00442	2	79 GLEN ROAD
MALONEY, TODD & SHELLEY	0005	106	4		006800-0	08706	00098	2	12 DIANE COURT
MALTZ, LESLIE	0029	705	3		029300-2	00224	01995	2	1 STRATFORD COURT
MANDEL, CHET M & NELLIE E	0099	1904	4		116600-2	05304	01482	2	12 CARRIAGE LANE
MANDEL, MARK S. & PATTI R.	0097	1902	17		114200-4	07609	00432	2	55 FAIRVIEW AVE
MANDEL, STEVEN S & STACY R	0019	503	5		014500-6	02007	01071	2	41 SOMERSET DRIVE
MANDELL, FRED & ARLINE	0048	1109	15		054500-8			2	35 APPLE RIDGE
MANDELMAN,DOUGLAS & MIRYAM	0048	1110	2		054700-0	03878	00705	2	81 BLUEBERRY DR
MANDLER, RONALD M & JENNIFER L	0020	505	2		016200-7	00441	00440	2	35 SOMERSET DR
MANDLER,MICHAEL & GAIL	0023	508	31		020700-3			2	46 CLAIRMONT DRIVE
MANEY, WILLIAM JR. & GHADA	0050	1201	1		057100-5	01357	01164	2	76 OVERLOOK DRIVE
MANIGAULT,JAMIL F&SHEILA	0109	2101	8.04		129050	04133	00371	2	83 WEST HILL RD
MANISCALCO, PHILIP & ADRIANA	0062	1402	13		072600-1	00434	00811	2	129 BROOKVIEW DRIVE
MANSKE, SCOTT D	0058	1305	18		066400-4	02669	02034	2	11 BROOKVIEW DRIVE
MANSUETO, BENEDETTO & JEAN	0116	2201.02	5			01648	00998	2	15 TAFT COURT
MARCO,MICHAEL R&DINA	0051	1204	2		058900-0	05030	00576	2	9 BLUEBERRY DRIVE
MARGULIS, STEPHEN J & RANDY S	0048	1110	6		055100-1	09119	00112	2	109 BLUEBERRY DRIVE
MARIN, MARIANA	0062	1402	14		072700-2	02436	00226	2	123 BROOKVIEW DRIVE
MARINI, ROBERT & MARIANINFA	0022	508	21		019700-3	03031	00389	2	10 SOMERSET DRIVE
MARINI,CHRISTOPHER RICHARD ETAL	0059	1306	9		068500-9	04923	00628	2	4 LONDON COURT
MARINO,JOHN & CAROLYN	0081	1702	8		093400-2			2	190 GLEN ROAD
MARKS, ROBERT & ELAYNE	0027	607	6		026600-4	07677	00094	2	7 BEDFORD ROAD
MARRONE,JOHN A & ANNA MAE	0093	1806	3		108200-9			2	25 CARNOT AVE
MARSICO, STACEY	0063	1404	1		074600-5	08369	00320	2	9 WRIGHT ST NO
MARSON, CRAIG R & KERRY F	0128	2601	2.03		152900-9	00156	00143	2	7 CRICKET LANE
MARTIN, FERNANDO (ETALS)	0029	703	3		028200-4	01785	01765	2	10 LYNN COURT
MARTIN, SEAMUS F & JOHANNA M	0029	704	1		028400-6	08176	00127	2	21 LYNN COURT
MARTINI, MICHAEL & KAREN	0021	508	7		018300-2	08070	00512	2	45 WYANDEMERE DR
MARZ ALLEN POST 8946	0126	2502	1		150000-6			15F	281 BROADWAY
MAS, SLAWOMIR & ELZBIETA	0082	1703	1		094600-1	01285	00312	2	139 GLEN ROAD
MASO, MARTHA & TCHACK, JONATHAN	0046	1107	7		052700-6	07896	00301	2	22 MARIA ROAD
MASSEY, BRUCE A. & LYNN M.	0022	508	18		019400-0	07517	00868	2	11 BRIARWOOD CT
MATHEW, SAJI T & LIZY	0099	1903	16		116200-8	00452	00028	2	46 CARNOT AVE
MATHEW,DON & MARINA	0116	2201.02	3			05025	01898	2	23 TAFT COURT
MATHIS, GREGORY & GINA	0032	806	3		033400-4	03396	00147	2	11 SADDLE RIVER RO
MATHISEN, KERRY & CHRISTOPHER	0041	1001	19		045100-8	05488	00199	2	143 APPLE RIDGE
MATTIMORE,MATTHEW J&MUSIAL,LAUREN D	0043	1101	2		047800-9	04416	00237	2	50 SHIELD DRIVE
MATUSON, RONALD & SUSAN	0007	202.01	1	C0101		02021	01856	2	101 FOUR SEASONS LANE
MAURRASSE, RAPHAEL J.&CORAZON C.	0037	905	16		039500-7			2	50 MILL RD EXT
MAUTZ, BRUCE F. & DIANE D.	0126	2504	1		150400-0	07622	00013	2	192 PASCACK ROAD
MAYER, MARC H & MICHELLE S	0063	1403	12		074500-4	00152	01859	2	130 VAN RIPER LANE
MAYER, MICHAEL	0117	2203	2		138400-0	05411	00322	2	45 KENWOOD DRIVE
MAYERFIELD,ARI&MANDELUP,ELANA TONI	0034	901	7		035400-8	05026	00853	2	30 WILDWOOD ROAD

TAXING DISTRICT NO. 68 WOODCLIFF LAKE

COUNTY NO. 02 BERGEN

NAME OF OWNER ADDITIONAL OWNERS	PAGE NO.	BLOCK NO.	LOT NO.	LOT QUALIF.	ACCOUNT NO.	DEED BOOK	DEED PAGE	CLASS	PROPERTY LOCATION
MAYO JR, JOHN F & ANITA	0130	2602	10		155500-6	08211	00338	2	11 HIGHVIEW AVE
MAZAWAY, RICHARD S. & JOANNE	0053	1206	7			07771	00498	2	19 HUNTER RIDGE
MAZOR, MORGAN D & ARIEL	0048	1110	3		054800-1	04025	01558	2	91 BLUEBERRY DR.
MAZZACONE, VICTOR & JANICE	0014	303.02	1	C0203		03244	00500	2	14 MARILYN DRIVE
MC DOWELL, GREGORY & REBECCA	0030	801	4		030000-9	08093	00605	2	189 CHESTNUT RIDGE
MC LOUGHLIN, LUCILLE	0077	1604	10		089000-7	08066	00191	2	7 MAPLE HILL DRIVE
MCARDLE, JENNIFER TRSTE	0025	605	3		024000-4	03340	01912	2	2 LEONE COURT
MCCAFFREY, BARBARA	0010	302	1.19		009990			2	15 CENTENNIAL WAY
MCCORMACK, RACQUEL & JIM	0126	2504	2			05378	00576	15F	6 LAKEVIEW TERR
MCDONALD TRUSTEE, PATRICIA M	0112	2106	9.01			01228	00786	2	1 BURLINGTON PL.
MCDOWELL, SCOTT & MARIA	0026	605	10		024700-1	00508	01652	2	307 WERIMUS ROAD
MCELLEN, GREGORY & BARBARA	0127	2505	7		151300-6	00473	02117	2	17 LAKEVIEW TERR
MCGARRY, ROBERT & NANCY	0038	907	2.02		041300-2	00919	01507	2	2 KNOLLWOOD RD
MCGLYNN, FRANK & JENNIFER A	0117	2202	1		137700-6	04994	01571	2	10 TAFT COURT
MCGOVERN, KEVIN & KATHLEEN	0097	1902	21		114600-8	08785	00182	2	31 FAIRVIEW AVE
MCGRAW, PATRICK F & KALMORE, TRACEY	0066	1504	1		077400-4	08174	00647	2	58 ARCADIA ROAD
MCGUIRL, ROBERT J. & CLEMENTE, GLORIA P	0065	1501	4		076400-7	07789	00181	2	23 BERKSHIRE ROAD
MCKAY, ANDREW & DANIELLE	0125	2501	10		149600-2	00309	01921	2	50 MILL ROAD
MCKAY, DOUGLAS & ANTOINETTE	0099	1905	1.05		116900-5	01508	01841	2	217 PASCACK ROAD
MCKEOWN, GUNTHER	0148	2802	3		179200-7	09112	00388	2	19 NATMARK COURT
MCKINLEY, MICHAEL & LAUREN	0047	1109	3		053300-9	01675	01814	2	88 BLUEBERRY DRIVE
MCMANUS, KEVIN & CULLINAN, LAURA	0014	303.02	1	C0202	3.03	03283	01067	2	12 MARILYN DRIVE
MCMORROW, WM. & ELIZ.	0144	2708	4		174400-4			15F	443 MAGNOLIA AVE
MEEHAN, JOHN & MARGARET	0148	2901	1		179500-0	08577	00929	2	41 AMY COURT
MEEHAN, THOMAS J & VALERIE P	0141	2704	10		169900-1	03632	00696	2	14 ZANONI STREET
MEINHARD, DAVID & ELLEN J	0084	1704	6		096200-1	07697	00458	2	8 BEAR BROOK DRIVE
MELE, ANTHONY & MARYANN	0079	1701	1.01		091000-4	09284	00114	2	4 FOLDING FARM COURT
MELLANA FRANK L & ADRIENNE C	0117	2203	4		138600-2			2	12 LORI COURT
MELMAN, ERIC M & GRETCHEN	0036	905	3		038200-7	00505	01636	2	27 HEATHER HILL LA
MELOSH, ROBERT E.	0054	1302	3		060800-6			2	29 MARZ DRIVE
MELVILLE, JEREMY E & DENISE	0097	1902	19		114400-6	00862	00402	2	43 FAIRVIEW AVE
MENDELSON, RICHARD & STEPHANIE	0019	504	3		015100-9	07466	00116	2	39 CLAIRMONT DRIVE
MENDIZABAL, ALINA FLORES ETAL	0130	2602	6		155100-2	03509	01820	2	7 EDWARD PLACE
MENZE, GARY & SUSAN	0094	1806	16		109300-7	02237	02436	2	22 EDGEHILL COURT
MEREDITH, FRANCIS P. & LINDA M.	0077	1604	5		088500-5			2	14 WOODLAND DRIVE
MERRITT, KARINA ETAL	0056	1304	10		063600-5	05074	00225	2	8 WERIMUS RD
MERSON, STEVEN & TARA	0051	1204	3		059000-8	08369	00981	2	11 BLUEBERRY DRIVE
MESCHER, JAMES A & MELISSA TRSTES ETAL	0137	2702	14		164900-6	04508	00336	2	37 KINDERKAMACK RD
METLITZ, MERWIN & ELAINE	0007	202.01	1	C0110		01486	01602	2	110 FOUR SEASONS LANE
METZ, KEVIN R & SANDRA Y	0093	1805	23		107900-9	01128	00758	2	9 WINDING WAY
METZGER, JEFFREY TRUSTEE	0071	1601	7.05		084200-4	03630	00127	2	18 WINTHROP DR
METZGER, DANIEL & HILLARY	0060	1401	4.03		070000-1	04818	00331	2	24 BALSAM ROAD
MEYERS, BRIAN & MARCI	0034	902	1		035900-3	01532	02425	2	31 WILDWOOD ROAD
MEYERSON, STEVEN & DEBORAH	0063	1403	9		074200-1	08576	00832	2	104 BROOKVIEW DRIVE
MEYTIM, EMIL & RADA TRUSTEES	0039	907	2.15		042600-2	04816	01810	2	3 KNOLLWOOD ROAD
MIANI, GABRIEL & SARAH	0106	2005	2		125500-7	02342	02212	2	23 REEDS LANE
MICALI, PAUL W. & MICHELLE M.	0143	2706	5		172200-8	08880	00421	2	61 LINCOLN AVE
MICHAELS, JOSEPH & NANCY	0119	2205	18		141600-6	07952	00225	2	42 KENWOOD DRIVE
MICHELIS, PETER & PENELOPE	0034	901	6		035300-7	08611	00028	2	36 WILDWOOD ROAD
MIELE, OFELIA E	0008	202.01	1	C0206		01585	02252	2	206 FOUR SEASONS LANE
MILANO III, EDWARD V & SHARYN A	0147	2801	29		178800-6	01734	01009	2	22 NATMARK CT
MILEHAM, JOHN W JR & JOANN L	0140	2703	17		168200-7	07990	00631	2	20 EVERGREEN STREE
MILIAN, RUDOLPH E. & MARTHA K.	0063	1403	1		073400-6	07946	00117	2	171 WOODCLIFF AVE
MILLER, JOSEPH & VERNICE	0005	105	8		005900-4	08347	00738	2	5 DIANE COURT
MILLER, SCOTT M. & RANDY J.	0069	1506	4		081100-2	07943	00362	2	1 BERKSHIRE ROAD
MILLMAN, JASOMN SCOTT & RACHEL DAWN	0110	2102	5		130300-3	04841	00903	2	50 WEST HILL RD.
MILLMAN, JOSHUA W & ALYSON L	0062	1402	17		073000-2	01119	01602	2	105 BROOKVIEW DRIVE
MINARSKY, KYLE S & COURTNEY I	0109	2101	8.03		129040	03665	00440	2	89 WEST HILL RD
MINIATIS, APOSTOLOS & MELINA	0067	1504	14		078700-4	09387	00223	2	31 ROSE AVE
MINTZ, MARK J & RANDY D	0036	905	11		039000-2	00021	00148	2	16 MILL ROAD EXT
MIRONIDIS, JASON P & MICHAEL A	0113	2106	13		134500-3	05491	01981	1	51 WEST HILL ROAD
MIRONIDIS, JASON P & MICHAEL A	0113	2106	14		134600-4	05491	01981	2	51 WEST HILL ROAD
MIRONIDIS, JASON P & MICHAEL A	0113	2106	15		134700-5	05491	01981	1	WEST HILL ROAD
MISCIAGNA, THOMAS	0129	2602	3		154700-1	08313	00486	2	236 BROADWAY
MISERINDINO, THOMAS & ELAINE	0129	2601	7		153400-1			2	5 ELM PLACE
MITOFSKY, SANDRA & ERIC	0075	1602	10.06			07992	00579	2	1 OLDE WOODS LANE
MITTOL, MYLES & LISA	0065	1502	3		076700-0	01363	00233	2	8 DORCHESTER DRIVE
MO, RIGEN & WEN, NA	0080	1701	11		092100-2	04864	01146	2	225 GLEN ROAD

TAXING DISTRICT NO. 68 WOODCLIFF LAKE

COUNTY NO. 02 BERGEN

NAME OF OWNER ADDITIONAL OWNERS	PAGE NO.	BLOCK NO.	LOT NO.	LOT QUALIF.	ACCOUNT NO.	DEED BOOK	PAGE	CLASS	PROPERTY LOCATION
MOGAS, VALERIE L & GIORDANO, SHARON	0028	701	5		027200-7	02751	01139	2	253 CHESTNUT RIDGE
MOHAN, SACHIN & SUZANNE	0110	2102	6.08		131100-8	03030	01161	2	121 PASCACK RD
MOLANO, JAIRO & SHARON	0128	2601	2.01			07502	00638	2	3 CRICKET LANE
MOLDOFF, BRETT & BLAIR	0092	1805	20.01			02372	01787	2	35 WINDING WAY
MOLESAN, WAYNE & LINDA	0089	1803	9		102700-2			2	111 ROSE AVE
MOLINELLI, JOHN & TAMMY	0088	1803	4		102200-7	7580	00089	2	137 ROSE AVE
MOLITOR, SUSAN E.	0120	2205	24.01		142300-0	08524	00005	2	25 ANDERSON COURT
MONAGHAN, ROBERT A TRUSTEE	0095	1901	14		111800-9	04654	01661	2	66 ROSE AVE
MONANE, MARK & SUSAN	0099	1904	3		116500-1	07948	00627	2	5 CARRIAGE LANE
MONASTERSKY, BRANDON & YEON	0015	303.02	1	C0503		04104	01671	2	11 WINFIELD DRIVE
MONGIARDO, MILENA	0009	202.01	1	C0906		05260	01752	2	906 FOUR SEASONS LANE
MONIZ, ANA MARIA	0064	1406	2		075700-3	02360	00501	2	76 WERIMUS ROAD
MONKS JR, JAMES J TRSTE	0026	605	7.01		024400-8	05015	00842	2	273 GLEN ROAD
MONOSOV, JEREMY P & LOREN N	0036	905	5		038400-9	02259	00224	2	15 HEATHER HILL LA
MONTALTO, STEPHEN & DIANE	0057	1305	9		065400-7	07957	00480	2	42 PINECREST DR
MOONEY, PETER & ANN	0001	102	1		000500-5	08424	00835	2	4 WOODCREST DRIVE
MOOSIGHI, SIAMAK & GOJANI, BAHAREH	0051	1204	6		059300-1	02964	01473	2	31 BLUEBERRY DRIVE
MORALES, RICHARD & VICTORIA	0109	2102	4.04		130100-1	04338	00038	2	35 HERITAGE COURT
MORANO, CORY & KATHERINE	0068	1505	10		079900-3	03447	02292	2	34 SHAW RD
MORETTO, JILLIAN NICOLE ETAL	0025	601	6		022800-8	05333	00673	2	299 CHESTNUT RIDGE
MORGENSTERN, MATTHEW F ETAL	0123	2402	2		145300-1	05086	01219	2	8 ORCHARD STREET
MORPURGO, HELAINE F	0037	905	14		039300-5			2	36 MILL RD EXT
MORRIONE MELCHIOR & JOAN E	0049	1111	6		056000-7			2	11 GINNY DRIVE
MORRISON, WILLFORD J & JOANN	0073	1601	10.03		084700-9	00093	01376	2	8 TAMARACK DRIVE
MOSTKOV, IGAL & ABRAHAM, ALEXA ESTHER	0086	1707	6		099700-7	03706	00600	2	20 STEPHEN COURT
MOTIWALA, REJEEV & NEETA	0011	302	5.07		010235	07824	00323	2	27 STONEWALL CT.
MOYNIHAN, KEVIN J & GAIL A.	0111	2104	4		133000-1			2	43 OLD PASCACK RD
MUELLER CARL A	0136	2701	16		163200-2	07443	00863	2	14 CRESSFIELD COUR
MUELLER, GEOFFREY D & JARDEN, NATALIA F	0094	1806	15		109200-6	02018	01063	2	16 EDGEHILL COURT
MULE, GUY R & CAROL A	0008	202.01	1	C0112		01429	02269	2	112 FOUR SEASONS LANE
MULLER PETER & DEBRA	0110	2102	8		131300-0	01376	01723	2	10 WEST HILL ROAD
MULLER, DYAN	0002	103	1		002200-6	08708	00952	2	117 WOODCREST DRIV
MULLINS, JEREMIAH A	0065	1501	7		084200-4	08283	00759	2	19 WINTHROP DR
MUNOZ, MICHAEL & ANDREA	0100	1906	8.01		118100-1	07745	00856	2	30 FAIRVIEW AVENUE
MUNRO, BLAINE & WHITNEY, HEATHER	0021	506	5		017100-3	02253	01915	2	12 RUTGERS COURT
MURPHY, CAROL	0023	508	30		020600-2	00009	02220	2	40 CLAIRMONT DRIVE
MURPHY, NICHOLAS & KATHERINE	0077	1604	6		088600-6	03168	00039	2	2 HILLCREST ROAD
MURRAY, CAROLYN R	0008	202.01	1	C0208		01332	02211	2	208 FOUR SEASONS LANE
MURRAY, JAMES A	0017	501	1		011700-7	08271	00780	2	144 CLAIRMONT DR
MURRO, ANDREW J.	0036	905	9		038800-3			2	115 OVERLOOK DRIVE
MUSTEATA, CONSTANTIN ETAL	0032	805	5		032800-1	05112	00554	2	173 WERIMUS ROAD
MUVCESKI, GORAN & SIMONA	0074	1602	2		085900-8	03136	02417	2	40 WOODLAND DRIVE
MYERS, JAMEY & JENNIFER	0090	1804	13		105100-7	08728	00374	2	26 WINDING WAY
NACHBAUR, GERARD & DIANE A.	0044	1103	7		049200-7	07999	00253	2	28 INDIAN DRIVE
NACHT, BRIAN M	0056	1305	2		064700-3	03845	00424	2	78 PINECREST DRIVE
NADEL, MARC & MICHELLE	0046	1107	2		052200-1	09345	00169	2	9 SYCAMORE DRIVE
NADEL, RACHEL & JOSHUA	0020	505	1		016100-6	02657	01304	2	4 FIELDSTONE COURT
NADEL, STEVEN & JENNIFER	0072	1601	8.06		084200-4	00985	00041	2	23 CARRINGTON CT
NAGLER, ROSALIE B TRSTES/ETAL	0059	1306	2			04162	00121	2	70 BROOKVIEW DRIVE
NAJARIAN, GREGG K & ARPJE G	0088	1803	7		102500-0	08109	00767	2	121 ROSE AVE
NALVAL, THEJAS PARAMESH ETAL	0018	502	6		013700-1	04021	00433	2	115 CLAIRMONT DRIV
NARDONE, JOHN PATRICK ETAL	0060	1401	4		069700-8	04933	00026	2	105 WERIMUS ROAD
NARINS, RICHARD M & NANCY L TRSTES	0112	2106	9.02			05323	00164	2	6 DOGWOOD LANE
NARINS, SCOTT & LORI	0057	1305	11		065600-9	02073	00281	2	28 PINECREST DRIVE
NASELLO, MICHAEL J ETAL	0059	1306	12		068800-2	04179	00216	2	9 COLONIAL COURT
NASSAU, ADAM & RANDY	0039	907	2.10		042100-7	00669	01259	2	18 KNOLLWOOD ROAD
NATALICCHIO, JAMES CHARLES & AMY D	0080	1701	2.05			02701	01265	2	37 BIRCHWOOD DRIVE EXT.
NATHIN, ROBERT & SUZANNE	0052	1206	6			07550	00167	2	17 HUNTER RIDGE
NAYDIN, STAN & SOPHIA	0004	105	5		005600-1	05301	00131	2	15 WOODCREST DRIVE
NAZARIAN, VARTAN	0060	1306	16		069200-3	09520	00294	2	20 WERIMUS LANE
NECKER, WILLIAM	0086	1707	2.02			07787	00894	2	11 BIRCHWOOD RD
NEGRON, RODERICK D.SR. & CATHERINE G	0010	302	1.17		009980	07900	00910	2	11 CENTENNIAL WAY
NEUBAUER, DEIRDRE	0102	2001	7		120300-0	03129	01020	2	104 WOODCLIFF AVE
NEUBAUER, JOHN & JULIE	0103	2002	1		121800-2	04033	01688	2	88 WOODCLIFF AVE
NEUBAUER, JOHN & JULIE	0103	2002	8		122500-6	07571	00119	2	86 WOODCLIFF AVE.
NEW HOME ON THE HILL LLC	0119	2205	20		141800-8	03455	01051	2	54 KENWOOD DRIVE
NEW JERSEY HOUSE LLC	0052	1206	3			04492	00965	2	9 HUNTER RIDGE
NEWMAN, HARRIS M & CAYLEN ROSE	0022	508	8		018400-3	03786	01175	2	39 WYANDEMERE DR

TAXING DISTRICT NO. 68 WOODCLIFF LAKE

COUNTY NO. 02 BERGEN

NAME OF OWNER ADDITIONAL OWNERS	PAGE NO.	BLOCK NO.	LOT NO.	LOT QUALIF.	ACCOUNT NO.	DEED BOOK	DEED PAGE	CLASS	PROPERTY LOCATION
NEXUS CAPITAL LLC	0054	1302	9		061400-9	05391	00361	1	42 WERIMUS RD
NICHOLSON, GLEN & KAREN	0027	606	5		025900-0	08478	00319	2	10 BEDFORD ROAD
NICHOLSON, JOANNE B	0016	303.02	1	C0901		03482	01684	2	31 WINFIELD DRIVE
NIEPORENT, ROBERT & ZHENG, MICHELLE	0070	1506	16		082300-1	04688	00862	2	29 SHAW ROAD
NIETSCH, CHARLES J JR & GLADYS	0020	505	3		016300-8			2	11 HARVARD COURT
NIKOL, ANDRE & JANE	0101	1907	6		119400-1	08505	00137	2	16 HENKE CT
NIR, DOR & KERRI WASSERMAN	0078	1605	6		089600-3	04792	01256	2	67 ROSE AVE
NIRENBERG, JONATHAN I & SHARON	0020	504	11		015900-7	02709	00146	2	54 SOMERSET DRIVE
NIXON, STUART	0136	2702	4		163800-8	08389	00723	2	16 PROSPECT AVE
NJ DEPT OF ENVIROMENTAL PROTECTION	0088	1802	9		101800-6	05154	00236	15C	38 GLEN ROAD
NODAR, JOSE & MARIA A.	0106	2005	7.02		126200-1	07990	00709	2	26 DANIEL COURT
NOE, CHRISTOPHER A. & ELIZABETH H.	0090	1804	3		104100-0	07973	00057	2	126 ROSE AVE
NORFOLD SOUTHERN NJ & NY RR CO	0122	2302	1					5A	RAILROAD
NOVACK, STEVEN & STACEY	0100	1906	7.01		117900-2	08550	00908	2	104 SOUTH CARNOT AVE
NOWAK, PAWEL W. & ARUNDEL, NOMSA	0083	1703	7		095200-4	09355	00266	2	33 BEAR BROOK DRIV
NUNEZ, STEVEN ETAL	0006	201	5.04			05492	01579	2	3 TARYN CT.
NUNEZ, JULIO C CARABALLO ETAL	0070	1506	12		081900-0	04058	00826	2	55 SHAW ROAD
O'KEEFE, THOMAS & BONNIE	0113	2107	3		135000-5	08233	00960	2	24 CLAIRE CIRCLE
O'NEILL, ROBERTA Y	0023	508	27		020300-9	08026	00723	2	22 CLAIRMONT DRIVE
O'SHEA, DANIEL J	0093	1806	11		108900-6	03864	01464	2	267 PASCACK ROAD
OCHOA, MANUEL J & FRANCISCA Y	0148	2901	5		179900-4	08924	00437	2	7 MICHAEL STREET
OFFER, RICHARD F III & MARY E	0090	1804	9		104700-6			2	6 WINDING WAY
OFODILE, FERDINAND A. & CAROLINE N.	0003	104	11		004000-8	08099	00562	2	84 WOODMONT DRIVE
OKIMATSU, TOSHIO & DREYNA L.	0067	1505	6		079500-9			2	11 LEONARD COURT
OLD FARMS ROAD LLC	0041	1002	10		046200-6	04180	00200	2	69 OLD FARMS ROAD
OLD HOME ON THE HILL LLC FL	0132	2603	23		158000-2	03613	00642	2	39 HIGHVIEW AVE
OLEAR, ANA	0146	2801	21.01		177700-8	04444	01460	2	9 KINGS COURT
OLIFF DAVID & GRACE	0083	1703	5		095000-2			2	14 RAVINE DRIVE
OLIPHANT, ROBERTA	0095	1901	13		111700-8	07891	00440	2	60 ROSE AVE
OLIVERI, FRANCES & SEBASTIAN	0148	2802	4		179300-8	02668	00878	2	23 NATMARK CT
OPLER (ETAL), DOUGLAS J	0112	2106	2		133500-6	01725	01518	2	9 WELTER AVE
ORELUS, MAX & PALENOUE, VANESSA	0087	1801	1		100800-9	04407	00754	2	128 GLEN ROAD
ORINGER, MICHAEL E. & ABBY G.	0046	1107	8		052800-7	08353	00326	2	30 MARIA ROAD
ORLANDS, YITZZHAK & SMADAR	0077	1604	1		088100-1	05515	01494	2	83 ROSE AVE
ORMAN, JOHN	0022	508	11		018700-6			2	21 WYANDEMERE DR
ORNSTEIN, STEVEN H & MELISSA B	0095	1901	4		110800-2	01672	01400	2	64 WINDING WAY
OROTELLI, VINCENT & MARIE	0144	2801	3		175000-7	01389	01548	2	2 KINDERKAMACK RD
OSHINSKY, JACK & CONSTANCE	0117	2203	1		138300-9			2	9 TAFT COURT
OUR LADY MOTHER OF CHURCH	0062	1402	8		072100-6			15D	WOODCLIFF AVE
OUR LADY MOTHER OF THE CHURCH	0062	1402	9		072200-7	04824	00005	15D	195 WOODCLIFF AVE
OUR LADY MOTHER OF THE CHURCH	0062	1402	10		072300-8			15D	WOODCLIFF AVENUE
OZGIDER, MEHMET & SEVTAP O	0107	2005.01	10.01		126900-8	00680	00536	2	115 WOODCLIFF AVE.
PADILLA, ANDREW & GINA VERGARA-	0001	102	8		001200-9	04347	00684	2	46 WOODCREST DRIVE
PADOVER, CRAIG & DEBRA	0138	2702	24		166000-1	07666	00052	2	27 CAMPBELL AVE
PAGANI, DAVID	0012	302.01	1.15		009970	08208	00751	2	7 CENTENNIAL WAY
PAGLIARELLO, DINO C & YONCA	0095	1901	6		111000-1	02943	01644	2	76 WINDING WAY
PAGLUICA, SARA	0149	2902	7		180900-4	04454	01570	2	92 KINDERKAMACK RO
PAHOUNTIS, MARIA LOUIS TRSTEE	0012	302.01	1.16		009975	09254	00085	2	9 CENTENNIAL WAY
PAIKIN, DANIEL & NICOLE	0110	2102	6.02		130500-5	01178	01795	2	5 LYONS CT
PAKETT, ILENE	0040	1001	7		043900-2	07892	00975	2	48 OLD FARMS ROAD
PALATNEK, ARNOLD J. & INA	0047	1109	12		054200-5			2	13 MARIA ROAD
PALLOTTA, MARISA L.	0090	1804	1.02			08786	00516	2	118 ROSE AVENUE
PALOMPELLI, THOMAS CHARLES ETAL	0101	1907	1		118900-9	04857	01923	2	4 NOWAK COURT
PALUMBO, LORETTA	0056	1304	18		064400-0	08474	00792	2	9 PINECREST DRIVE
PANARETOS, STEVE & ASPASIA	0135	2701	1.01			08331	00673	2	16 HIGHVIEW AVE
PANOZZO, DWIGHT	0056	1304	15		064100-7	02985	02337	2	60 WERIMUS LANE
PANSO, THOMAS J. & ADRIENNE AZARIAN	0011	302	5.08		010240	07762	00536	2	31 STONEMALL CT.
PAREDES, LILLIAN	0009	202.01	1	C0903		01780	01091	2	903 FOUR SEASONS LANE
PARESO, BRADFORD & PICCOLI, KAITLYN	0109	2102	4.03		130000-0	05090	01420	2	23 HERITAGE CT
PARK, IAN & YEE, JENNIFER	0015	303.02	1	C0701		05158	01768	2	23 WINFIELD DRIVE
PARK, JOHN K & MOONSUN K	0015	303.02	1	C0602		02799	01381	2	10 WINFIELD DRIVE
PARK, KEUM SOOK	0073	1601	10.09		085300-2	01759	02367	2	37 BERKSHIRE RD
PARRASCH, ERIC & JACQUELINE	0071	1601	3		083700-2	04885	01466	2	70 WOODLAND ROAD
PARTIS TRUSTEE ETALS, HEATHER L	0044	1104	2		049400-9	01615	01332	2	12 SPRING HOUSE RO
PASCALE, ANGELO & AUDREY, GRIFFIN, A.	0103	2002	3		D1PL00-1	03852	01295	2	14 FAIRVIEW AVENUE
PASCUA, MAXWELL G & FELICIA	0150	2902	18		182000-9	03099	00640	2	44 AMY COURT
PASQUARIELLO, GINETTE & MARIO	0023	509	3		021000-3	04179	00872	2	70 WYANDEMERE DRIVE
PATEL Y. & K.	0006	107	2		007100-0			2	10 HOLLY COURT

TAXING DISTRICT NO. 68 WOODCLIFF LAKE

COUNTY NO. 02 BERGEN

NAME OF OWNER ADDITIONAL OWNERS	PAGE NO.	BLOCK NO.	LOT NO.	LOT QUALIF.	ACCOUNT NO.	DEED BOOK	DEED PAGE	CLASS	PROPERTY LOCATION
PATEL, HEMANT & ANITABEN	0026	605	9		024600-0	03022	01887	2	315 WERIMUS ROAD
PATEL, HIREN B & RIDDHIBEN	0031	803	4		031300-9	01986	01101	2	215 WERIMUS RD
PATEL, NIMESH R & DHARA	0013	302.01	5.26		010350	01502	00922	2	2 STONEWALL CT.
PATELSKY, BRETT A & GINA B	0115	2201.01	4			09489	00468	2	9 MULHOLLAND DRIVE
PATHAK, OMKAR	0101	2001	1		119700-4	02482	02383	2	23 FAIRVIEW AVE
PATIRE, THOMAS J	0092	1805	19.03			00142	02094	2	11 STONE RIDGE
PATRICIA M CLARK 2019 NON-GST EXEMP	0048	1110	10			04688	00280	1	133 BLUEBERRY DRIVE
PAUL, DAMEMARIE	0004	104	14		004300-1	04098	01935	2	89 WOODMONT DRIVE
PAUL, JASON R	0054	1302	4		060900-7	03009	00328	2	23 MARZ DRIVE
PEARLMAN, JEFFREY & DEBORAH	0037	906	10		040500-7	01612	01413	2	23 MILL RD EXT
PEARSON, FREDERICK T & NILS	0079	1701	2		091200-6	02749	00455	2	276 WERIMUS ROAD
PECORINI, MICHAEL & LANE, TARYN COFFEY	0058	1305	29		067500-2	04911	00435	2	69 BROOKVIEW DRIVE
PELLICANO, PHILLIP & ULLA-BRIT	0127	2506	6		152300-3			2	212 PASCACK ROAD
PERAGINE, MICHAEL & MALLORY	0101	1907	8		119600-3	03090	01484	2	45 CARNOT AVE
PERALTA JR, NEY & LILLY	0028	702	3		027800-3	04925	01103	2	10 THOMAS COURT
PEREZ, DONALD & INES APONTE	0030	705	5		029500-4	08700	00671	2	4 BENJAMIN COURT
PEREZ, ERCIDES	0032	805	6			03400	02061	2	12 SADDLE RIVER RO
PEREZ, JONATHAN & GLUKHAREVA, MARIY	0018	503	1		014100-2	04306	01006	2	24 PRINCETON DRIVE
PEREZ, LUIS A & CYNTHIA D	0111	2103	3		132400-8	04055	01711	2	5 WEST HILL ROAD
PERILLO FAMILY LIMITED PARTNERSHIP	0006	201	6		007900-8	07966	00733	4A	577 CHESTNUT RIDGE RD
PERLOWITZ, MICHAEL & MALLORY	0075	1602	9		086600-2	05266	00097	2	29 HILLCREST ROAD
PERNICK, GLENN & KERRI	0122	2402	1		145200-0	08175	00803	2	22 WOODCLIFF AVE
PERSONETTE, NOAH	0143	2707	4		173000-3	04727	00462	2	9 KINDERKAMACK RD
PERSONETTE, ROBERT E. & KATHRYNN E.	0143	2707	5		173100-4			2	5 KINDERKAMACK RD
PETRELLESE, JOSEPH & CHRISTINE	0066	1504	9		078200-9	08105	00393	2	10 ARCADIA ROAD
PEVELER, RICHARD & MARY HARRISON	0034	901	3		035000-4			2	56 HEATHER HILL LA
PHEKOO, SEEMA DAVINA ETAL	0138	2702	23		165800-2	04320	00017	2	35 CAMPBELL AVE
PHILIP & FRANCES CIMINELLI FAM TRST	0094	1806	20		109700-1	04301	01644	2	259 PASCACK ROAD
PHILLIPS, DOUGLAS A & KAYLAN M	0024	509	14		022200-2	03280	01492	2	264 GLEN ROAD
PHILLIPS, JASON C & JESSICA T	0018	502	7		013800-2	03986	00135	2	109 CLAIRMONT DRIV
PHILPOT, JON & AMANDA	0057	1305	8		065300-6	04429	00214	2	48 PINECREST DRIVE
PIANO, EDMUND H & DOLORES H	0104	2003	11.04		123600-4			2	114 S CARNOT AVE
PIANTINO, ANNAMARIE	0020	505	5		016500-0	03317	01585	2	129 CLAIRMONT DRIV
PIAZZA, JOSEPH & MARIANNE R.	0078	1605	7		089700-4	07950	00242	2	63 ROSE AVE
PICCIONE, NANCY	0126	2505	4		151000-3			2	16 FRANKLIN STREET
PICINIC, RUSSO LYNDIA	0089	1803	19		103700-9	02786	02165	2	11 RAVINE DRIVE
PIDEDJIAN, RAFFI & MIRNA	0038	907	2.04		041500-4	03449	02299	2	6 KNOLLWOOD ROAD
PIERRET, KEVIN & AMY	0135	2701	6		162300-6	03213	00892	2	9 PROSPECT AVE
PIERRO, NICHOLAS ANTHONY ETAL	0046	1107	5		052500-4	03775	00549	2	8 MARIA ROAD
PIETRUNTI, WILLIAM G & MARIANA T	0109	2102	2		129500-5	00278	02366	2	76 WEST HILL ROAD
PIKOVSKI, VLAD & ANGELA	0023	508	26		020200-8	07995	00773	2	16 CLAIRMONT DRIVE
PIRRELLO, PETER & SANCHEZ, LISA	0131	2603	13		156900-7	03213	01020	2	23 JAMES STREET
PITRELLI, SCOTT & JENNIFER	0146	2801	19.02		176800-2	03016	01344	2	2 KINGS CT
PLATTI, JOHN L & LINDA M	0123	2402	8		145900-7			2	4 WOODCLIFF AVE
PLECHNER, LISA	0074	1602	1		085800-7	04819	00989	2	48 WOODLAND DRIVE
PLOSHNICK, STEVEN ETAL	0059	1306	13		068900-3	01878	01963	2	10 COLONIAL COURT
PLOTKIN, ILENE & STERN, BRUCE	0118	2205	6		140300-6	03932	00562	2	23 PASCACK ROAD
PO, SAMUEL & KA MAN WAN	0147	2801	27		178600-4	01157	02370	2	12 NATMARK CT
POLANCO, EDDY L. & ZORAIDA	0134	2604	17		160600-5	07594	00616	2	2 LINDA TERR
POLANCO, JACQUELINE	0068	1505	8		079700-1	04530	01253	2	48 SHAW RD
POLEVOY, LAWRENCE & PHYLLIS	0111	2103	1		132200-6	05398	01534	2	15 WEST HILL RD
POLICASTRO, ANTHONY V ETAL	0111	2104	3		132900-3	03636	00493	2	3 WILLOW STREET
POLICASTRO, ROBERT J	0030	705	10			08237	00617	2	8 BENJAMIN CT
POLKOSNIK, GEORGE L TRSTE	0002	102	14		001800-5	04589	01021	2	82 WOODCREST DRIVE
POLLACK, BENJAMIN & TORIE	0092	1805	15		107000-0	03017	01450	2	3 EAGLE HILL RD
POLLER, WAYNE & WENDY	0108	2101	8.02		129030	08007	00763	2	84 WEST HILL RD
POLOMBO, PETER	0107	2006	2		127500-1	03103	01464	2	10 REEDS LANE
POLSKY, MARY-JEAN	0034	902	2		036000-1	08319	00288	2	21 WILDWOOD ROAD
POMYGALSKI, SCOT & EDNA R	0131	2603	16		157300-8	00170	00727	2	89 KINDERKAMACK RD
PONTILLO, PETER W & LYNNE MALMED	0087	1801	2		100900-0	08259	00266	2	120 GLEN ROAD
POPIEL, JANET E.	0045	1106	16		051800-0			2	54 SPRINGHOUSE RD
PORCO, PAUL & JENNIFER	0111	2104	1		132700-1	02778	01996	2	11 WILLOW STREET
PORT, WARREN H & JACQUELINE L	0020	505	4		016400-9	08163	00535	2	17 HARVARD COURT
PORTNOY, SAMUEL I & DEBORAH S	0002	103	4		002500-9	02051	01582	2	99 WOODCREST DRIVE
PORTUONDO, KEVIN & KIMBERLEYP	0109	2102	4.05		130200-2	00593	01701	2	47 HERITAGE CT
POSSICK, PAUL & MARJORIE	0094	1901	1		110500-9			2	46 WINDING WAY
POST ROBERT H JR & EDYTHE S	0057	1305	10		065500-8			2	34 PINECREST DRIVE
PRENDERGAST, DANIEL & MARY ANN	0140	2703	16		168100-6	01100	00838	2	20 MARTHA STREET

TAXING DISTRICT NO. 68 WOODCLIFF LAKE

COUNTY NO. 02 BERGEN

NAME OF OWNER ADDITIONAL OWNERS	PAGE NO.	BLOCK NO.	LOT NO.	LOT QUALIF.	ACCOUNT NO.	DEED BOOK	DEED PAGE	CLASS	PROPERTY LOCATION
PRESHA, VINCENT & MELANIE PRESHA	0111	2104	5		133100-2	02095	00136	2	41 OLD PASCACK ROA
PRINCE, MARTIN ARNOLD	0008	202.01	1			01429	01291	2	203 FOUR SEASONS LANE
PRINCIOTTO, SALVATORE R.&DEBORAH A.	0069	1506	3		081000-1			2	7 MARJO COURT
PRESENDORF, BRENTON A	0136	2701	12		162800-1	03867	01109	2	19 CRESSFIELD COUR
PROUTY, SETH (ETAL)	0024	509	13		022100-1	01847	02236	2	254 GLEN ROAD
PULSONETTI, NICHOLAS J & KRYSTEN A	0098	1903	11		115700-6	03610	01940	2	74 CARNOT AVE
PURPI, LILLIAN K & DAVID	0027	607	1		026100-9	02150	02090	2	37 BEDFORD ROAD
PURRITANO, JOSEPH & MARY	0134	2604	22		161100-7	08688	00441	2	22 LINDA TERR
PUZIO, JOHN & TAMBONE, FRANCESCA	0017	501	8		012400-1	07536	00331	2	104 CLAIRMONT DRIVE
PZENA, ALLISON&AARON	0074	1601	11.06			04974	01330	2	45 BERKSHIRE RD
QUATTRONE, TIZIANA	0150	2902	21		182300-2	07739	00905	2	30 AMY COURT
QUATTRONE, TIZIANA	0150	2902	22		182400-3			1	24 AMY COURT
QUICENO, MARIO & ANDREA ETAL	0017	501	7		012300-0	04191	01019	2	110 CLAIRMONT DRIV
QUIMBO, LEE & LEAH V	0011	302	5.12		010260	08291	00902	2	47 STONEWALL CT.
QUINN, BRIAN M. & JUDI L.	0132	2603	28		158500-7	07638	00559	2	8 JAMES STREET
QUINN,GERARD R. & KAREN A.	0124	2403	10		147100-3			2	14 ACKERMAN AVE
RABENHORST,DAVID & MARILYN	0003	104	4		003300-4			2	73 WOODCREST DRIVE
RABER, VICTOR & ELLA	0086	1706	4.02			08351	00555	2	5 MEADOW LANE
RABIN, AARON & BETH	0072	1601	7.09		084200-4	08047	00131	2	24 CARRINGTON CT
RABJOHN, SCOTT & ALEXIS	0029	704	2		028500-7	02414	01645	2	15 LYNN COURT
RADCLIFFE, JAMES E & KATHLEEN A	0127	2506	5		152200-2	08164	00264	2	7 FRANKLIN STREET
RADOW,HOWARD J. & BERTHA A.	0129	2601	9		153600-3			2	6 CLINTON PLACE
RADU,CONSTANTIN&CRISTINA&PAUL&MARIT	0085	1704	22		097800-4	04340	00402	2	29 WOODLAND RD.
RAEVSKY, DIMITRI & TATIANA	0107	2005.01	11		127000-6	07886	00130	2	123 WOODCLIFF AVE
RAHMIN, MICHAEL & IRIS KOPELOFF	0046	1107	9		052900-8	08042	00675	2	38 MARIA ROAD
RAIMONDI, THOMAS & MICHELLE	0133	2604	4		159300-2	02717	00523	2	36 HIGHVIEW AVE
RAJAN, RUPA ETAL	0014	303.02	1			05172	00228	2	13 MARILYN DRIVE
RAKSHAN MALEK REALTY ASSOC LLC	0138	2703	1		166600-7	09629	00261	4A	126 BROADWAY
RAMIREZ, PAUL & LINDA	0103	2001.01	16		121700-1	08767	00810	2	34 ROSE AVE
RANAUDO, ROCCO C & CHRISTINA A	0031	803	2		031100-7	03713	00205	2	18 SYLVIA COURT
RASHDUNI ALEXANDER & ANNA	0001	102	5		000900-9	01274	01455	2	28 WOODCREST DRIVE
RATZKEN,FRANK&ELIRAN,SHARON	0038	907	2.03		041400-3	04925	00652	2	4 KNOLLWOOD ROAD
RBRO LLC	0016	402	1.01			04499	00491	4A	450 CHESTNUT RIDGE ROAD
REBORI, STEVEN R & DENISE	0055	1304	5		063100-0	08157	00270	2	25 PINECREST DRIVE
REDARD, MICHAEL S & ALICIA A	0025	601	3		022500-5	00474	01768	2	309 CHESTNUT RIDGE
REGAN, PAUL & JANICE	0126	2503	3		150300-9	02300	00412	2	5 MILL ROAD
REKUCKI,BART	0137	2702	11		164600-3			2	60 PROSPECT AVE
RENDO, CARLOS & MICHELLE	0060	1401	4.04		070100-2	08334	00404	2	10 BALSAM ROAD
RENERI, LISA MARIE	0015	303.02	1			05149	00653	2	9 MARILYN DRIVE
RENKEN, ROBERT P & KATHLEEN	0083	1704	2		095800-0	09407	00179	2	165 GLEN RD.
REVECHKIS, SIMONA	0149	2902	5		180700-2	08489	00266	2	6 SIBBALD DRIVE
REYES,ROMAN S	0137	2702	15		165000-4	03947	00565	2	67 CAMPBELL AVE
REYNOLDS, ROBERT C.	0150	2902	26		182800-7	07891	00711	2	101 PROSPECT AVE
REYNOLDS,GILBERT	0136	2701	8		162500-8			2	15 PROSPECT AVE
RICCIARDI, RONALD J & GERALDINE A	0047	1109	10		054000-3			2	27 MARIA ROAD
RICK OWEN LAMBERT	0041	1002	5		045700-4	07481	00837	2	10 SHIELD DRIVE
RIDER, MICHAEL G	0133	2604	5		159400-3	00811	01907	2	44 HIGHVIEW AVE
RING, KEVIN J. & RIVIECCIO, LISA	0134	2604	21		161000-6	08315	00285	2	18 LINDA TERR
RIVERA-CASANOVA,JAMIE LUIS ETAL	0035	902	6		036400-5	04886	01316	2	2 HEATHER HILL LANE
RIYAOHM HOME LLC	0025	601	9.01		023200-9	05216	00288	2	273 CHESTNUT RIDGE RD
ROBERT FRIDMAN & RANDI GREEN	0048	1110	8		055300-3	01235	00826	2	125 BLUEBERRY DRIVE
ROBINSON, RICHARD G. & PRISCILLA	0017	501	10		012600-3	07452	00682	2	90 CLAIRMONT DRIVE
ROCHE, SAMUEL J & ELLEN	0009	202.01	1			01787	00241	2	912 FOUR SEASONS LANE
RODRIGUEZ, CELSO & CARMEN	0021	508	1		017700-9	02003	02056	2	52 CLAIRMONT DRIVE
RODRIGUEZ, PHILIP M & ALANA J	0033	808	1.04		033900-9	02305	02489	2	170 APPLE RIDGE
RODRIGUEZ,JOAQUIN EDUARDO ETAL	0020	506	2		016800-3	03811	01866	2	11 FIELDSTONE COUR
ROMEU, EDDIE N JR & MARY E	0058	1305	17		066300-3	08741	00990	2	3 BROOKVIEW DRIVE
ROMNEY, MARY CLARK	0080	1701	10		092000-1			2	233 GLEN ROAD
ROSE, WILLIAM & DEVYN S	0066	1503	6		077300-3	09584	00290	2	12 BERKSHIRE RD
ROSEN SUSAN	0104	2004	1		123800-6	05227	00644	2	4 HERITAGE COURT
ROSENBERG, DENIS & SOFIA	0106	2005	6		125900-1	04658	01020	2	139 WOODCLIFF AVE
ROSENBERG,MICHAEL G	0049	1112	6		056900-6	04943	00972	2	51 SPRINGHOUSE RD
ROSENBLATT, LEWIS M & JOANNE M	0119	2205	10		140800-1	08067	00338	1	11 BLUEFIELD COURT
ROSENDAHL, MICHAEL & DEENA	0001	102	10		001400-1	01733	00153	2	58 WOODCREST DRIVE
ROSENFELD, TODD & ROBIN	0064	1404	6		075100-7	07757	00038	2	18 WRIGHT ST SO
ROSENSTOCK, ADAM ETAL	0105	2004	1.03		124100-6	02499	01369	2	38 HERITAGE COURT
ROSENTHAL, AMY L & SAFRON, ALAN	0045	1106	6		050800-3	03030	01588	2	39 INDIAN DRIVE
ROSNER, CATHY P	0002	102	17		002100-5	09114	00113	2	11 ELAINE COURT

TAXING DISTRICT NO. 68 WOODCLIFF LAKE

COUNTY NO. 02 BERGEN

NAME OF OWNER ADDITIONAL OWNERS	PAGE NO.	BLOCK NO.	LOT NO.	LOT QUALIF.	ACCOUNT NO.	DEED BOOK	DEED PAGE	CLASS	PROPERTY LOCATION
ROSSI, DAVID	0140	2703	18		168300-8	00616	00541	2	17 EVERGREEN STREE
ROSSI, RONALD G & TANIA E	0100	1906	3.02		117400-7	09635	00460	2	197 PASCACK ROAD
ROTH, CHERYL JANET & ANDREW S	0019	504	2		015000-8	01166	01915	2	45 CLAIRMONT DRIVE
ROTHSTEIN, JASON & JENNIFER	0042	1003	3		046700-1	00822	00909	2	99 APPLE RIDGE
ROTSTEIN, MOSHE & EVELYN L.	0069	1506	7		081400-5			2	17 CAMBRIDGE RD
ROTSTEIN, MOSHE Z&EVELYN LEVY	0085	1705	2		098200-5	04759	01298	2	39 WOODLAND ROAD
ROWBOTTOM, JEFFREY & FRANCINE	0086	1706	4.01			08446	00058	2	9 MEADOW LANE
ROZMAN, VYACHESLAV & ELENA	0012	302	5.17		010285	01480	01026	2	42 STONEWALL CT.
ROZOV, ANDREW & JACQUELINE	0051	1204	5		059200-0	04659	01877	2	25 BLUEBERRY DRIVE
RUBENSTEIN, ANDREW M., ETALS.	0070	1506	15		082200-0	07949	00700	2	35 SHAW ROAD
RUBENSTEIN, GREG & MIRIAM	0054	1302	7		061200-7			2	3 MARZ DRIVE
RUBENSTEIN, MARK & SANDRA	0084	1704	7		096300-2			2	12 BEAR BROOK DRIV
RUBIN, ARNOLD D & JUDITH R	0085	1704	20		097600-2	00380	01190	2	7 DOUGLAS TERRACE
RUBIN, DAVID H & KARUNA K	0112	2106	6		133900-0	09489	00397	2	27 OLD PASCACK ROA
RUBIN, JASON LAWRENCE & HOLLY MICHELLE	0116	2201.03	5			02011	00730	2	9 VALLEY VIEW DRIVE
RUBINO, KATHY & KRAUTER, JAIME	0064	1404	7		075200-8	02997	00376	2	12 WRIGHT ST SO
RUDERMAN, MATTHEW & JESSICA	0019	503	3		014300-4	05264	01258	2	55 SOMERSET DRIVE
RUFFRANO, DAVID	0075	1602	3		086000-6	05272	01484	2	32 WOODLAND DRIVE
RUOCO, MARIA LORENA & RICHARD	0018	502	1		013200-6	02077	00250	2	83 CLAIRMONT DRIVE
RUSSO, DOLORES A.	0125	2501	9		149500-1	07963	00983	2	226 PASCACK ROAD
RUSSO, MARK F & JENNA B	0004	105	4		005500-0	01757	02453	2	21 WOODCREST DRIVE
RYAN, THOMAS & CHRISTINE	0150	2902	20		182200-1	05203	01681	2	36 AMY CT.
RYAN, THOMAS MICHAEL ETAL	0022	508	16		019200-8	03022	01118	2	22 BRIARWOOD CT
SABBAGH, LAUREN M	0127	2505	10		151600-9	05068	01040	2	5 LAKEVIEW TERR
SABLOFF, ELYSSA & JOSHUA	0039	1001	1		043300-6	04673	00106	2	84 OLD FARMS ROAD
SABLOWSKY, ROBERT & BARBARA	0009	202.01	1	C0911		01793	00640	2	911 FOUR SEASONS LANE
SABOL, JONATHAN & PAULETTE	0151	2902	33		183500-1	00299	00698	2	58 KINDERKAMACK RO
SACCHIERI, PAUL & LINDA	0107	2005.01	13	QFARM	127300-9			3B	107 WOODCLIFF AVE
SADIKOV, LILIA & REMZI	0027	607	4		026400-2	05373	01753	2	19 BEDFORD ROAD
SADULLAYEV, ELNUR	0021	508	2		017800-0	05361	01493	2	75 WYANDEMERE DR
SADULLAYEV, ELNUR	0023	509	1		020800-4	05361	01493	1	WYANDEMERE DRIVE
SAFERSTEIN, MITCHELL H & LAURA K	0096	1901	18		112200-0	08296	00445	2	90 ROSE AVE
SAGAT, ANDREW R & ELIZABETH	0133	2604	12.01			00710	01034	2	6 RENEE CT
SAHIN, SERHAT & GOKCEN ERDOGAN	0065	1501	2		076200-5	05210	01160	2	11 BERKSHIRE ROAD
SAIEVA, SALVATORE & CAMILLE	0091	1805	9		106400-7	02290	02297	2	55 GLEN RD
SAINCLIVIER, FREDERIC & ANNAMARIA	0018	501	15		013100-5	01131	02292	2	58 CLAIRMONT DRIVE
SAINCLIVIER, ANNAMARIA (TAMBONE)	0023	508	23		019900-5	05090	01353	2	22 SOMERSET DRIVE
SAKS, DARREN A & KRISTAN A	0068	1505	17.05			08460	00423	2	18 BLISS COURT
SALAZAR, ROBERTO L. & CAROLINA E.	0011	302	5.02		010210	07868	00544	2	7 STONEWALL CT.
SALAZER, ARTHUR & ELAINE	0087	1707	8		099900-9	01719	01838	2	12 RODGER COURT
SALEM, IBRAHIM	0123	2403	2		146300-8	03077	02294	2	154 PASCACK ROAD
SALJANIN, MARIO & CHRISTINE R	0005	105	6		005700-2	01502	00018	2	9 WOODCREST DRIVE
SALKIN, MICHAEL DAVID & KAREN	0060	1401	4.07		070400-5	01775	01152	2	21 FERN STREET
SALL BROOKS, (TRUSTEE) JENNIFER	0092	1805	16		107100-1	07997	00942	2	32 CARNOT AVE
SALL, RENEE	0093	1806	5			08269	00118	2	15 CARNOT AVE
SAMANI, PETER & ELIZABETH	0085	1704	23		097900-5	08184	00421	2	17 WOODLAND ROAD
SAMITT, MARK D. & GAYLE	0005	105	9		006000-2	07908	00667	2	40 WOODMONT DRIVE
SAMKO, PETER	0143	2707	8		173400-7	03139	00980	2	69 LINCOLN AVE
SAMMARTINO, DARREN	0061	1402	1		070900-0	01254	00981	2	90 WERIMUS ROAD
SAMOUHOS, STEPHEN	0021	507	2		017400-6	01103	02406	2	9 SOMERSET DR
SANAR, BULENT & MARIYE	0099	1905	1.03		116900-5	09329	00173	2	11 ELLIS COURT
SANAR, BULENT & SANAR & THOMAS P	0111	2103	2		132300-7	05435	00827	2	11 WEST HILL RD
SANCHEZ, ROBERTO	0017	501	5		012100-8	09442	00094	2	120 CLAIRMONT DRIV
SANDERS, STEVEN G & JANE L	0033	901	1		034800-5	09590	00439	2	64 HEATHER HILL LA
SANGOI, RAJEN & ALPA	0149	2902	15		181700-9	08251	00589	2	10 ANTON COURT
SANTOLI, MICHAEL & PETER	0118	2205	4		140100-4	00842	00189	2	33 PASCACK ROAD
SANTORO, JOSEPH & MARGARET	0076	1603	10		087800-1	09587	00037	2	17 OAKWOOD DRIVE
SAPOFF, LEONARD & MARLENE	0114	2109	7.02		136600-8			2	112 KENWOOD DRIVE
SARACENO, ANTHONY H&CSEH, TAYLOR RAE	0108	2101	3		128300-6	02292	01564	2	32 REEDS LANE
SARAKIN, LIZABETH	0040	1001	16		044800-8	07957	00652	2	131 APPLE RIDGE
SARGENT, EDUARDO & CARMEN	0146	2801	19.06		177200-3	07927	00264	2	14 KINGS COURT
SATNICK, RONALD ALAN	0047	1109	9		053900-5	05492	00828	2	35 MARIA ROAD
SCANLON, THOMAS F & MARGARET M	0090	1804	10		104800-7			2	12 WINDING WAY
SCATENA, PAUL & LAURA L.	0124	2404	2		147300-5			2	1 ACKERMAN AVE
SCHACK, WILLIAM & JOANN	0081	1702	1		092700-8	08539	00565	1	GLEN ROAD
SCHACKNER, RICHARD & MICHELE	0114	2109	7		136400-6	03038	02097	2	96 KENWOOD DR.
SCHARF (ETC/TRSTES), JONATHAN T	0106	2005.01	9.04		126700-6	00633	01988	2	31 DANIEL COURT
SCHARFSTEIN, ALAN & KAREN	0043	1103	5		049000-5	08163	00197	2	44 INDIAN DRIVE

TAXING DISTRICT NO. 68 WOODCLIFF LAKE

COUNTY NO. 02 BERGEN

NAME OF OWNER ADDITIONAL OWNERS	PAGE NO.	BLOCK NO.	LOT NO.	LOT QUALIF.	ACCOUNT NO.	DEED BOOK	DEED PAGE	CLASS	PROPERTY LOCATION
SCHEIDLE RONALD G & J	0144	2707	13		173900-2			2	14 MARTHA STREET
SCHEINGOLD, DAVID & STEFANIE	0045	1106	7		050900-4	02704	01207	2	35 INDIAN DRIVE
SCHLUSSEL, KEVIN & LAURIE	0054	1302	6		061100-6			2	11 MARZ DRIVE
SCHMITT, BRANDON & JUARBE-RAMOS, IVANET	0024	509	7		021400-7	04922	01197	2	42 WYANDEMERE DR
SCHNEIDER, DAVID & CATHERINE	0004	104	17		004600-4			2	71 WOODMONT DRIVE
SCHNOLL, RICHARD & SUSAN C	0089	1803	16		103400-6	08507	00143	2	27 RAVINE DRIVE
SCHOCH, PHILIP M & GAIL B	0088	1802	6		101500-3	03267	00820	2	66 GLEN ROAD
SCHONHAUS, CALVIN B & ILENE	0008	202.01	1	C0207		01321	00308	2	207 FOUR SEASONS LANE
SCHRAGER, SETH & JANA	0099	1903	15		116100-7	01464	00154	2	52 CARNOT AVENUE
SCHRAMM, KAREN & HOLMES, BRETT	0125	2501	8		149400-0	05109	01337	2	232 PASCACK ROAD
SCHREIBER, HOWARD J. & LISA S.	0089	1803	17		103500-7	07618	00326	2	21 RAVINE DRIVE
SCHUBERT, KLAUS U & NADINE E	0125	2501	7		149300-9	00470	02189	2	236 PASCACK ROAD
SCHUMACHER, RAYMOND & SUZANNE	0144	2708	7		174700-7	07671	00056	2	11 COLUMBUS AVE
SCHUSTER, JEFFREY & JUDITH	0138	2702	21		165600-0			2	45 CAMPBELL AVE
SCHWARTZ, ADAM & LEE ANN	0019	503	8		014800-9	00233	00595	2	18 PRINCETON DRIVE
SCHWARTZ, ANDREW & SARI D	0117	2203	5		138700-3	03044	02455	2	15 LORI COURT
SCHWARTZ, BARRY & WENDY	0058	1305	21		066700-7	00815	02237	2	23 BROOKVIEW DRIVE
SCHWARTZ, DAVID & MARINA	0076	1603	5		087300-6	08600	00558	2	14 MAPLE HILL DRIV
SCHWARTZ, JAMIE & LAUREN	0020	506	1		016700-2	09159	00065	2	17 FIELDSTONE COUR
SCHWARTZ, JEFFREY R & ROBBIN	0031	804	1		031400-0	07699	00105	2	23 SYLVIA COURT
SCHWARTZ, MICHAEL S & ALLISON H	0043	1103	2		048700-5	04513	01129	2	70 INDIAN DRIVE
SCHWARTZ, STUART & NANETTE	0065	1501	9		084200-4	07649	00532	2	27 WINTHROP DR
SCHWEIZER, WILLIAM & TONI	0124	2404	3		147400-6	03068	01147	2	5 ACKERMAN AVE
SCIRE, STEVEN	0031	804	6		031900-5	05093	01235	2	193 WERIMUS ROAD
SCIRE, VINCENT J & EILEEN R	0141	2704	16		170500-7	04578	00303	2	7 OAK STREET
SCOCIMARRO, DANIEL & BERNADETTE	0061	1401	4.08		070500-6	07634	00233	2	15 FERN ST
SECI, EVEREST & DANIELA	0075	1602	10.02			05141	01855	2	65 WOODLAND ROAD
SEGAL, SAMUEL AARON ETAL	0071	1601	1		083400-9	04807	00428	2	56 WOODLAND ROAD
SEGAL, SEGAL & YUNA EV, EMIL	0039	907	2.12		042300-9	00583	00492	2	17 KNOLLWOOD RD
SEIBEL, CAROLYN M	0035	902	8		036600-7	08147	00280	2	18 HEATHER HILL LA
SEIGERMAN, DANIEL A & MARA R	0115	2201.01	5			02968	01697	2	15 MULHOLLAND DRIVE
SELIM, ASHRAF & EL SHANAWI, DALIA	0061	1402	6		071400-2	08727	00084	2	6 OLDE ENGLISH CT
SELLA, RUSSELL E. & PATRICIA	0013	302.02	1.01		009900	07807	00825	2	24 CENTENNIAL WAY
SEMELSBERGER, JOHN & YOLANDA	0060	1401	4.06		070300-4	09170	00155	2	1 BALSAM ROAD
SENDROW (ETAL), ERIC SCOTT	0024	509	9.01			01805	02218	2	6 WINDHAM CT
SERETODUDIS, DIMITRIOS & PEGGY	0139	2703	14.02			08237	00953	2	27 KINDERKAMACK RD
SETHI, ANISH & BINWA	0110	2102	6.06		130900-9	03012	01789	2	8 LYONS CT
SETHI, STUTY & BHATTI, RONNIE	0072	1601	8.04		084200-4	05068	00370	2	15 CARRINGTON CT
SEWALL, PHILIP & ALYSHA	0081	1702	4		093000-8	03860	01063	2	218 GLEN ROAD
SHAABAN, REHAM	0094	1806	22		109900-3	04837	01243	2	10 STURBRIDGE DRIV
SHABASHKIVICH, ROMAN & MARINA	0067	1504	10		078300-0	07465	00162	2	170 WOODCLIFF AVE
SHAH, CHIRAG & KASHMIRA B	0015	303.02	1	C0704		03145	00325	2	17 WINFIELD DRIVE
SHAIK, ABDUL H & FARHA, RANA	0113	2106	10.03			02673	00846	2	10 BURLINGTON PL.
SHALOM, ALAN & CAROL	0148	2902	1		180300-8	01915	02065	2	22 SIBBALD DRIVE
SHALOM, ALAN C & CAROL J	0038	907	2.05		041600-5	03780	01524	2	8 KNOLLWOOD ROAD
SHANDLER, EVAN B & JAIMME	0043	1102	4		048400-2	01785	00367	2	14 SYCAMORE DRIVE
SHAO, CAREY & NANDA, RUCHI	0132	2603	30		158700-9	04722	01061	2	18 JAMES STREET
SHAPIRO, JARED & RACHEL	0095	1901	7		111100-2	03853	01767	2	82 WINDING WAY
SHAPIRO, STEVEN H & JONI J	0009	202.01	1	C0901		03893	00847	2	901 FOUR SEASONS LANE
SHAPSIS, LARISA	0021	507	1		017300-5	08515	00188	2	300 GLEN ROAD
SHARMA, JAI PRAKASH & KANIKA	0025	604	2		023600-3	04782	00843	2	1 LEONE COURT
SHARP III, MANSE & EILEEN	0067	1504	12		078500-2	08498	00619	2	158 WOODCLIFF AVE
SHASHOUA, BARRY & MICHELLE	0070	1506	25		083100-6	00475	01521	2	21 MARJO COURT
SHATKIN-MARGOLIS, JOSHUA (ETAL)	0034	901	4		035100-5	01571	01538	2	50 HEATHER HILL LA
SHATZEL, JEREMY & JENNY S	0139	2703	11		167600-4	09632	00307	2	52 CAMPBELL AVE
SHEA, MICHAEL & JESSICA	0084	1704	4.03			03937	00949	2	17 DIMINO COURT
SHEEHAN, MICHAEL W & SARAH	0116	2201.02	4			09474	00019	2	19 TAFT COURT
SHEEHAN, THOMAS L. & MARY T.	0132	2603	21		157800-3	07829	00564	2	45 HIGHVIEW AVE
SHEIKH, BUSHRA & TOOR MUJAHID	0134	2604	14		160300-2	03536	00683	2	57 KINDERKAMACK RD
SHEIKOWITZ, ERIC & LORI	0056	1304	16		064200-8	00269	00741	2	56 WERIMUS LANE
SHEINBERG, STEPHEN H. & JANICE H.	0058	1305	26		067200-9			2	49 BROOKVIEW DRIVE
SHEN, BING & WU, JANE F	0009	202.01	1	C0910		02239	00369	2	910 FOUR SEASONS LANE
SHEN, LEVIN & KYLIE	0025	601	7		022900-9	04145	00600	2	291 CHESTNUT RIDGE ROAD
SHENKER, CRAIG	0111	2102	16		132100-5	08540	00986	2	95 HERITAGE CT
SHIERS (ETAL), DIANA	0124	2404	5		147600-8	09013	00153	2	11 ACKERMAN AVE
SHIH, JULIE C & SCHULTZ, RB.	0143	2707	1		172700-3	00349	01105	2	19 KINDERKAMACK ROAD
SHILL, KELLI-LEA	0035	902	7		036500-6	01279	00817	2	12 HEATHER HILL LA
SHILL, RICHARD & RANDY	0052	1205	1		059800-6	08382	00851	2	30 BLUEBERRY DRIVE

TAXING DISTRICT NO. 68 WOODCLIFF LAKE

COUNTY NO. 02 BERGEN

NAME OF OWNER ADDITIONAL OWNERS	PAGE NO.	BLOCK NO.	LOT NO.	LOT QUALIF.	ACCOUNT NO.	DEED BOOK	DEED PAGE	CLASS	PROPERTY LOCATION
SHIM, MI J	0088	1802	7		101600-4	03527	00455	2	58 GLEN ROAD
SHIN, MANCHUL & YOUNGMI KWON	0060	1306	15		069100-2	08597	00733	2	26 WERIMUS LANE
SHINE, JESSY (ETAL)	0019	504	7		015500-3	01663	01915	2	9 CLAIRMONT DRIVE
SHINROD, EDWARD & LESLIE RUBEL	0089	1803	15		103300-5	00630	01779	2	31 RAVINE DRIVE
SHLOSS, STEPHEN R & MARGUERITE W	0104	2002	11.01		122900-0			2	115 SOUTH CARNOT AVE
SHORR, GLEN & BARBARA	0047	1109	13		054300-6	07996	00400	2	5 MARIA ROAD
SHU, LIN	0010	302	1.22		010010	02669	01803	2	21 CENTENNIAL WAY
SHUMILOV, ALEXANDER	0088	1803	3		102100-6	01005	01692	2	143 ROSE AVE
SHURE, JARED E & RYANN A	0096	1902	1		112600-4	03318	01588	2	117 WINDING WAY
SIBANDA, STEMBILE	0025	601	4		022600-6	04109	00742	2	305 CHESTNUT RIDGE
SIBI, KATHLEEN	0087	1707	16		100700-8			2	197 GLEN ROAD
SICKLICK, MICHAEL & MICHELLE	0104	2003	2		123200-0	07436	00470	2	177 PASCACK ROAD
SIDOR III, EUGENE JOSEPH	0014	303.02	1	C0204		02836	00722	2	16 MARILYN DRIVE
SIEGEL, DOUGLAS T & JOLIE	0069	1506	8		081500-6	02373	00335	2	11 CAMBRIDGE RD
SIEGEL, JORDAN & NATASHA	0040	1001	4		043600-9	04416	01666	2	66 OLD FARMS ROAD
SIG 100 TICE LLC	0010	301	3.05		009500-8	04654	00469	4A	100 TICE BOULEVARD
SIKIRIC, SLOBODAN & BRITT A	0090	1804	14		105200-8	00935	00323	2	28 WINDING WAY
SILLOPULOS, FRAGKITSA J & DENNIS A	0142	2704	18		170700-9	05289	01314	2	15 OAK STREET
SILVER, DANIEL & ALLISON	0033	808	1.05		034000-7	02344	02163	2	150 APPLE RIDGE
SILVER, ROBERT & ABRAMS, BETH	0121	2206	3.03		143100-5	07942	00211	2	6 LONGWOOD CT
SILVER, RONNIE B	0023	508	25		020100-7	08419	00742	2	10 CLAIRMONT DRIVE
SILVERMAN, MICHAEL & VETTER, SARA	0049	1111	8		056200-9	03290	00795	2	49 MARIA ROAD
SILVERSTEIN STEVEN & AVA, QPRIT	0038	907	2.06		041700-6	01332	02205	2	10 KNOLLWOOD ROAD
SIMON, JEFFREY A. & MARCY S.	0039	907	2.17		042800-4	07893	00315	2	78 APPLE RIDGE
SINGER, LINDSAY & DANIEL	0041	1002	3		045500-2	05372	00981	2	25 OLD FARMS ROAD
SINGH, DAMAMJIT ETAL	0099	1905	1.04		116900-5	01489	00396	2	221 PASCACK ROAD
SINGH, NANDA K & BALRAM	0001	102	3		000700-7	03012	00067	2	16 WOODCREST DRIVE
SINGLETON, BRIAN & NORA	0060	1306	17		069300-4	08586	00067	2	14 WERIMUS LANE
SINKOVITZ, RONALD & LOURDES	0020	504	12		016000-5			2	60 SOMERSET DRIVE
SISKA, THOMAS & LISA	0087	1707	9		100000-1			2	4 RODGER COURT
SISODE, SANDEEPA SANJAY ETAL	0088	1803	2		102000-5	05071	01979	2	121 GLEN RD
SKLOW, STEVEN & DALE	0039	907	2.11		042200-8			2	21 KNOLLWOOD RD
SKWARKO, CHRISTOPHER ANTHONY	0136	2702	2		163600-6	03873	01548	2	10 PROSPECT AVE
SLATEN, MICHAEL & JANA	0014	303.02	1	C0104		04580	00390	2	8 MARILYN DRIVE
SLATER, FARRELL & SATCY	0083	1704	3.01			00398	00999	2	4 DIMINO COURT
SLEYS, JAMES & ELENA	0141	2704	9.01		169700-9	05195	01300	2	9 ZANONI STREET
SLIVKA, BARRY & DANA	0048	1109	14		054400-7	09119	00335	2	45 APPLE RIDGE
SLOBODIN, ROBERT & IRENE	0140	2703	19		168400-9	00572	00683	2	18 OAK STREET
SMIRNOV, DEMIYAN VERAHA, WALAIPORN	0019	504	6		015400-2	04097	00112	2	21 CLAIRMONT DRIVE
SMITH, CHESTER & BARBARA	0089	1803	18		103600-8	08727	00477	2	17 RAVINE DRIVE
SMITH, LYNDIA	0053	1207	9			08139	00112	2	18 HUNTER RIDGE
SMITH, STEPHEN & MARINO, JILL	0087	1707	13		100400-5	02229	02372	2	185 GLEN ROAD
SMITH, ZACHARY T & ABBY G	0074	1601	11.05			01126	01484	2	41 BERKSHIRE RD
SNEATH, CHRISTOPHER & LAURA	0055	1303	10		062600-8	01501	02410	2	24 MARZ DRIVE
SOBEL, MICHELLE S	0108	2101	6.01			02549	00267	2	100 VAN RIPER LANE
SOBEL, SIDNEY & ARLENE RAE	0057	1305	12		065700-0	08586	00333	2	22 PINECREST DRIVE
SOKOLOFF, ALAN HOWARD & ERICA	0043	1103	4		048900-7	02096	02161	2	54 INDIAN DRIVE
SOLISMINI, JOSEPH D ETAL	0015	303.02	1	C0703		04722	01630	2	19 WINFIELD DRIVE
SOLKOWITZ, KENNETH & LAURA	0020	505	6		016600-1	02500	01462	2	12 FIELDSTONE COUR
SOLLECITO, PETER P & LUIGINA	0009	202.01	1	C0905		04806	01690	2	905 FOUR SEASONS LANE
SOLODOFF, IRENE & GUSS, JASON	0012	302.01	1.13		009960	08295	00230	2	3 CENTENNIAL WAY
SOLOMON, MICHAEL D & ELYSE B	0026	605	14		025100-2	09004	00333	2	18 AVON PLACE
SOLOMON, MITCHELL & DEBRA	0057	1305	6		065100-4	07574	00212	2	60 PINECREST DRIVE
SOLOMON, SCOTT E & LAURA E	0022	508	17		019300-9	03622	00421	2	17 BRIARWOOD COURT
SOLTA, CHARBEL	0089	1804	1		103900-1	05457	00467	2	114 ROSE AVE
SONDHINAND, ATIS & MARIA CECILIA	0091	1805	5		106000-3	01668	00586	2	67 GLEN ROAD
SONG, AE RAN	0135	2604	25		161400-0	08233	00051	2	13 LINDA TERR
SONNENSCHNEN, ARMIN & LOTTE	0148	2802	5		179400-9			2	27 NATMARK CT
SOBZOKOV, ASLAN T & AMINET	0134	2604	16.02			09641	00353	2	55 PROSPECT AVENUE
SORBO, NANCY J & CHARLES F III	0021	508	4		018000-9	00845	01671	2	61 WYANDEMERE DR
SORKIN, BARRY G. & MIRIAM E.	0034	901	10		035700-1			2	10 WILDWOOD ROAD
SORRENTI, JASON W	0054	1302	10		061500-0	04981	00770	2	50 WERIMUS ROAD
SPANGENBERGER, WILLIAM & BARBARA	0132	2603	19		157600-1			2	55 HIGHVIEW AVE
SPARKE, RICHARD & BOWMAN, TARA	0077	1604	7		088700-7	03461	00216	2	23 MAPLE HILL DRIV
SPECTOR, CRAIG D & SUSAN J	0107	2101	1.02		128000-3	03553	01615	2	118 VAN RIPER LANE
SPELLMAN, JAY & AMY	0042	1003	6		047000-1	07690	00541	2	81 APPLE RIDGE
SPENCER, JAMES E. & JOYCE E.	0112	2106	10.01			07773	00230	2	2 BURLINGTON PL
SPERBER, STEVEN J. & KAREN A.	0098	1903	2		114800-0	07730	00567	2	92 FAIRVIEW AVE

TAXING DISTRICT NO. 68 WOODCLIFF LAKE

COUNTY NO. 02 BERGEN

NAME OF OWNER ADDITIONAL OWNERS	PAGE NO.	BLOCK NO.	LOT NO.	LOT QUALIF.	ACCOUNT NO.	DEED BOOK PAGE	CLASS	PROPERTY LOCATION
SPERGEL, STANLEY M	0037	905	13		039200-4		2	28 MILL RD EXT
SPINAK, ANDREW & SANDRA	0038	907	2.08		041900-8	08455 00065	2	14 KNOLLWOOD ROAD
SPIRER, STEVEN E & MARIA L	0104	2002	9		122600-7	09597 00084	2	80 WOODCLIFF AVE
SPIRIG, JOHN & BARBARA	0030	803	1		031000-6		2	24 SYLVIA COURT
SPRINGMEYER, LEE & LERNER, MARTHA	0148	2902	2		180400-9	02960 00988	2	18 SIBBALD DRIVE
SPRINGSTEEN, MICHAEL & HEIDI, M	0093	1805	22		107800-8	01166 01186	2	15 WINDING WAY
SPUNGIN, SCOTT L & CAROLYN N	0005	105	10		006100-3	04246 01069	2	46 WOODMONT DRIVE
SQUEO, CHRISTOPHER ETAL	0063	1403	6		073900-1	04670 01965	2	122 BROOKVIEW DRIVE
STAHLER, JAY & RANDI	0111	2102	14		131900-6		2	71 HERITAGE CT
STANFORD, SCOTT & LARA	0089	1803	20		103800-0	08556 00393	2	7 RAVINE DRIVE
STANTON, TIMOTHY, KOZMAN, JULIANA	0145	2801	15		176200-6	04884 01890	2	96 PROSPECT AVE
STAR, ALVIN & PAULA	0086	1707	3		099400-4		2	209 GLEN ROAD
STARR, MORRIS & MARILYN	0050	1201	5.03		057700-1		2	40 OVERLOOK DRIVE
STAVRIS, THOUKIDIDIS & ETAL	0107	2006	3		127600-2	08061 00581	2	16 REEDS LANE
STEELE, ROSA	0004	104	18		004700-5	00617 01597	2	63 WOODMONT DRIVE
STEIGER, ELIZABETH A	0039	907	2.18		042900-5	00391 00863	2	70 APPLE RIDGE
STEIN, DEVON & JAIME ROBYN	0120	2205	24		142200-9	01890 00027	2	21 ANDERSON CT
STEINBAUM, SHEILA	0120	2205	26		142600-3	07951 00081	2	20 ANDERSON COURT
STEINBERG, WILLIAM & LAUREN	0072	1601	7.07		084200-4	03948 01111	2	10 CARRINGTON CT
STEINER, CROSBY & HAVEN, NICOLE	0053	1207	8			05177 01785	2	16 HUNTER RIDGE
STEINVURZEL, MARIO & EILEEN	0039	907	2.16		042700-3		2	1 KNOLLWOOD RD
STELLA, JOHN & CAROL	0013	302.01	5.25		1010335		2	6 STONEWALL CT.
STEPHAN, ROBERT	0125	2501	5		149100-7	07927 00609	2	250 PASCACK ROAD
STEPHENS, MARK A & PATRICIA L(TANNO	0150	2902	30		183200-8	05199 01489	2	85 PROSPECT AVE
STERN, ERICA L & JOSHUA S	0114	2111	1		137000-9	03122 00569	2	12 ANDERSON COURT
STERN, PERRY JACOB & SHARI RENEE	0090	1804	12		105000-6	04229 01839	2	24 WINDING WAY
STEVEN SHARON & LAURA KLEIN	0053	1207	3			01610 01364	2	6 HUNTER RIDGE
STEWART, ROBERT JR & DAWN SEDLEMEIR	0024	509	11		021800-1	09636 00113	1	GLEN ROAD
STILLER III, PHILIP & KERRY	0040	1001	9		044100-1	04807 01563	2	36 OLD FARMS ROAD
STRASSBERG, CAROLYN & FREDRICK M	0065	1501	5		084200-4	00245 02184	2	11 WINTHROP DR
STRASSBERG, STEVEN S & JILL I	0116	2201.03	3			09178 00364	2	20 MULHOLLAND DRIVE
STREIM, JERRY & MAUREEN	0133	2604	2		159100-0	04649 00118	2	28 HIGHVIEW AVE
STRICK, RICHARD & KAYLA	0150	2902	27		182900-8	04395 01257	2	97 PROSPECT AVE
STROGACH, BORIS & MICHELLE	0105	2004	1.02		124000-5	03038 01747	2	26 HERITAGE COURT
STROGER, KENNETH & JENNIFER	0119	2205	17		141500-5	03315 00917	2	36 KENWOOD DRIVE
STROTHER, MICHAEL G & MARGOT D	0009	202.01	1	C0909		05220 00734	2	909 FOUR SEASONS LANE
STROUD, WILLIAM M. & THERESA R.	0130	2603	2		155800-9	08082 00857	2	5 CLINTON PLACE
STRUK, MICHAEL S. & MARGARET A.	0128	2601	2.02		152900-9		2	5 CRICKET LANE
STUMPF, CHRISTOPHER & DENISE A.	0131	2603	11		156700-5		2	11 JAMES STREET
STUPAK, DARREN L & ILYSA R	0055	1304	6		063200-1	00521 01034	2	19 PINECREST DRIVE
STUPIENSKI RAYMOND JR & LORRAINE	0139	2703	4		166900-0		2	18 CAMPBELL AVE
SUAREZ, DIMAS & MORRISON, CHRISTINA	0132	2603	26		158300-5	04815 01229	2	2 EDWARD PL
SUCHOBOKY, PETER S. & CAROL L.	0084	1704	17		097300-9	07817 00670	2	25 DOUGLAS TERRACE
SUGALSKI, GREGORY & RACHEL D	0132	2603	25		158200-4	01507 02257	2	31 HIGHVIEW AVE
SUMIDA, RYOJI & YOSHIE	0123	2402	9		146000-5		2	12 WOODCLIFF AVENUE
SUMPER, BRIAN & MELANIE	0033	808	1.06		034100-8	01973 00205	2	12 DEERFIELD DRIVE
SUMPTER, SHAREEF & PENN, ROWENA	0050	1201	5.01		057500-9	02784 01124	2	52 OVERLOOK DRIVE
SUNAR, ZEYNEP	0002	102	12		001600-3	04674 00834	2	70 WOODCREST DRIVE
SUQI, ISA M. & ALIA I.	0068	1505	15		080400-8	07760 00014	2	148 WERIMUS ROAD
SURMELI, NESLIHAN & KILIC, ONUR	0001	101	4		000400-4	05265 01440	2	114 WOODCREST DRIV
SUSSMAN, JONATHAN AARON ETAL	0027	606	2		025600-7	04047 00193	2	9 AVON PLACE
SVECAK, MARK T & MARIA	0070	1506	18		082500-3	03282 02309	2	17 SHAW ROAD
SWINTON, ROLFE & INNA IDELCHIK	0043	1102	5		048500-3	04727 00253	2	49 SHIELD DRIVE
SYDZ PLACE LLC	0140	2703	22		168700-2	04188 01102	4A	104 BROADWAY
TABAKMAN, GREGORY & ERICA	0069	1506	10		081700-8	02824 02037	2	41 ARCADIA ROAD
TAGHJI, MAJD & HAKO, RANIA	0105	2004	1.04		124200-7	04881 00086	2	50 HERITAGE CT
TANCER, JASON ETAL	0040	1001	11		044300-3	04720 01028	2	24 OLD FARMS ROAD
TANGARA, KARL & LORETTA CHONG	0076	1603	2		087000-3	01124 01616	2	95 ROSE AVE
TANK, KAUSHAL & LISA	0026	605	7.03		24450	00475 01429	2	281 GLEN ROAD
TANSKY, ERIC & CHIARA R	0063	1403	8		074100-0	00230 00497	2	110 BROOKVIEW DRIVE
TARABOCCHIA, DANIEL & SANDY	0149	2902	11		181300-5	01712 01611	2	19 ANTON COURT
TARABOCCHIA, JAMES JOHN & DENISE	0149	2902	9		181100-3	08770 00330	2	9 ANTON COURT
TARAKHCHYAN, AKO	0082	1702	10		093700-5	08708 00240	2	176 GLEN ROAD
TARANTO, STEVEN	0146	2801	19		176600-0	04192 01398	2	43 RUCKMAN ROAD
TARDOS, GABRIEL I & NALLA	0034	902	3		036100-2	07449 00180	2	15 WILDWOOD ROAD
TARTAKOVSKY, FLORA & FELD, ROB	0069	1506	11		081800-9	04331 01839	2	35 ARCADIA ROAD
TATTOLI, COSIMO R & LAUREN E	0041	1001	20		045200-9	03568 01936	2	72 HEATHER HILL LA
TAVITIAN, NERCESS & ANAYIS	0068	1505	13		080200-6	02584 01033	2	10 SHAW RD

TAXING DISTRICT NO. 68 WOODCLIFF LAKE

COUNTY NO. 02 BERGEN

NAME OF OWNER ADDITIONAL OWNERS	PAGE NO.	BLOCK NO.	LOT NO.	LOT QUALIF.	ACCOUNT NO.	DEED BOOK PAGE	CLASS	PROPERTY LOCATION
TBAILEH, AYMAN & TEBAILY, KATE	0100	1906	2.01		117200-5	05282 00826	2	9 ELLIS LANE
TE BLACKWELL LIVING TRUST	0093	1806	14		109100-5	04402 00827	2	8 EDGEHILL CT.
TECCHIO, CHARMARINE M	0054	1302	11		061600-1	02693 01081	2	56 WERIMUS ROAD
TEITEL DIANA B	0103	2001	15.03		121400-8	02133 00696	2	16 DENNIS COURT
TEITELBAUM, JASON & JILL	0098	1903	13		115900-8	02773 01084	2	62 CARNOT AVENUE
TELESMANICH, RICHARD C & CAROL A	0008	202.01	1	C0210		04685 00338	2	210 FOUR SEASONS LANE
TELL, ROBERT & JENA	0003	104	5		003400-5	01529 01329	2	67 WOODCREST DRIVE
TEMIZ, LEVENT	0030	801	1		029700-6	03809 01284	2	221 CHESTNUT RIDGE
TEMPLE EMANUEL OF THE PASCACK VALLE	0038	907	1		041100-0	07822 00015	15B	87 OVERLOOK DR.
TERDIMAN, HARRIET & JERROLD	0085	1705	5		098500-8	08528 00441	2	28 DOUGLAS TERRACE
TEREMCHUK, STEPAN	0093	1806	9		108700-4	03127 00410	2	27 GLEN ROAD
TERJANIAN, GARO & ANITA	0149	2902	10		181200-4	02770 02332	2	15 ANTON COURT
TERZAKIS, INGER TRSTE	0007	202.01	1	C0105		04558 00354	2	105 FOUR SEASONS LANE
TESSER, ADAM L & JODI A	0073	1601	10.10		085400-3	00697 02269	2	38 BERKSHIRE ROAD
TESTA, FRANCISCO & NANCY	0045	1106	3		050500-0	00125 01000	2	57 INDIAN DRIVE
TETEFISKY, MATTHEW & LINDSAY	0056	1304	19		064500-1	09198 00236	2	9 DAVID LANE
THANASIDES, MICHAEL & KRISTEN	0012	302	5.18		010290	03048 00884	2	38 STONEWALL CT.
THE BOROUGH OF WOODCLIFF LAKE	0130	2602	9		155400-5	02337 00550	15F	15 HIGHVIEW AVE
THE RIDGE AT SADDLE RIVER LLC	0024	601	1		022300-3	09658 00435	1	CHESTNUT RIDGE ROAD
THE RIDGETOP HOUSE TRUST	0025	601	5		022700-7	05174 01809	2	301 CHESTNUT RIDGE
THOMAS, DAVID	0026	605	7.02			04562 01540	2	277 GLEN ROAD
THOMAS, CHARLES	0107	2101	1		127800-4		2	24 REEDS LANE
THOMPSON, CLARK & DEVARONA, NATALIE	0111	2103	4		132500-9	05435 00387	2	6 WILLOW STREET
THORSLAND, EINAR & BEVERLY K. ET AL	0117	2202	4		138000-6	07438 00445	2	9 BREE COURT
THUM, ANTHONY & HEATHER	0064	1405	3		075500-1	05022 00973	2	29 WRIGHT ST SO
TIAN, BIN & MIN GAO	0022	508	12		018800-7	02034 01157	2	17 WYANDEMERE DR
TICE ASSOC & MAHONEY ASSOC.%R.TICE	0010	301.01	3.02				4A	BANK-CHESTNUT RIDGE ROAD
TICE BLVD HOLDINGS LLC	0010	301	3.02		009305	04918 00504	4A	123 TICE BLVD.
TICE WL LLC	0010	301	3.02	C0001	009300	03284 01089	4A	155 TICE BLVD
TIERMAN, ROBERT D. & MINDY HELLER	0121	2206	1.04		142730	00764 00973	2	118 MARIA DRIVE
TING FAMILY TRUST	0147	2801	28		178700-5	08318 00994	2	16 NATMARK CT
TINNING, CHRISTIAN J & INGRID A	0088	1803	5		102300-8	02482 00880	2	133 ROSE AVE
TINTLE, GINA M & FRASER, THOMAS G	0142	2705	4		171100-0	03928 01090	2	9 EVERGREEN STREET
TIZZIO GREGORY & ELLEN	0108	2101	4		128400-7		2	38 REEDS LANE
TODFIELD, DAREN & DONATELLA S.	0096	1902	6		113100-6	07905 00050	2	87 WINDING WAY
TONUZI, FLAMUR & VJOLICA	0142	2705	2		170900-1	07836 00944	2	15 EVERGREEN STREE
TOPIER, ALEXANDER & KORNFELD, TALIA	0072	1601	8.05		084200-4	04396 01511	2	19 CARRINGTON CT
TOPOLOSKY, JASON & CARRIE TRSTES	0048	1110	4		054900-2	05325 00507	2	97 BLUEBERRY DRIVE
TORRE, VICTORIA R & MICHAEL F	0070	1506	14		082100-9	08410 00226	2	41 SHAW ROAD
TORRENTE, CHRISTOPHER & MERSEL, JILL	0103	2001.01	15.01		121100-5	08813 00266	2	3 DENNIS COURT
TORTORA, MICHAEL & THERESA	0090	1804	7		104500-4	08173 00816	2	144 ROSE AVE
TOTH, CYNTHIA	0136	2702	3		163700-7	00453 00305	2	14 PROSPECT AVE
TOTO, PETER & CHRISTINA	0073	1601	10.04		084800-0	08698 00350	2	16 TAMARACK DRIVE
TRAFICANTE, PATRICIA	0145	2801	16		176300-7	03445 00031	2	100 PROSPECT AVE
TRAN, PHUNG N ETAL	0150	2902	25		182700-6	05319 01725	2	14 AMY COURT
TRAVAJA, WALTER & MARYANN	0019	504	1		014900-0	02994 01921	2	66 SOMERSET DRIVE
TRIPALDI, ANTHONY FELICE ETAL	0030	801	3		029900-8	04314 01785	2	199 CHESTNUT RIDGE
TROTTER II, BRUCE C & LISA M	0056	1305	1		064600-2	01711 00286	2	84 PINECREST DRIVE
TRUSZKOWSKI, MAREK & ALINA	0148	2901	2		179600-1	01083 02196	2	35 AMY COURT
TRUSZKOWSKI, ROBERT & ELIZABETH	0106	2005.01	9.01		126400-3	03803 00502	2	17 DANIEL COURT
TS POTOMAC LLC	0080	1701	3.02			02445 01351	4A	290 WERIMUS ROAD
TSADOK, AVICJI & KATAN, JULIE	0079	1701	1.06		091000-4	03952 01870	2	7 FOLDING FARM COURT
TUCKER, EVE BETSY & JEFFREY S.	0052	1205	6		060300-1	07800 00884	2	66 BLUEBERRY DRIVE
TUKHIN (TRSTES/ETAL), EUGENE E	0066	1504	8		078100-8	00710 00268	2	16 ARCADIA ROAD
TURCOTT, JOHN C & DIANE	0083	1703	10		095500-7	08986 00020	2	11 BEAR BROOK DRIV
TWERSKY, REUBEN & MELISSA	0118	2203	8		139000-3	01485 00083	2	33 KENWOOD DRIVE
UDELL, GEOFFREY & ADRIENNE	0027	606	1		025500-6	04016 00942	2	15 AVON PLACE
UNITED WATER C/O ALTUS GROUP US INC	0050	1201	6		057800-2		4A	OVERLOOK DRIVE
UNITED WATER C/O ALTUS GROUP US INC	0050	1202	4		058300-4		1	WERIMUS ROAD
UNITED WATER C/O ALTUS GROUP US INC	0111	2105	1		133300-4		1	7 PASCACK RD
UNITED WATER C/O ALTUS GROUP US INC	0115	2112	1		137200-1		1	PASCACK ROAD
UNITED WATER C/O ALTUS GROUP US INC	0121	2206	4		143300-7		1	CHURCH ROAD
UNITED WATER C/O ALTUS GROUP US INC	0121	2301	1		143400-8		1	PASCACK RD WOODCLIFF LK
UNITED WATER C/O ALTUS GROUP US INC	0121	2301	2		143500-9		1	COLES CROSSING
UNITED WATER C/O ALTUS GROUP US INC	0122	2301	5		143800-2		1	COLES CROSSING
UNITED WATER C/O ALTUS GROUP US INC	0124	2404	6				1	11 WOODCLIFF AVE
UNITED WATER C/O ALTUS GROUP US INC	0124	2406	2		147900-1		1	BROADWAY
UNITED WATER C/O ALTUS GROUP US INC	0126	2501	12				1	MILL ROAD

TAXING DISTRICT NO. 68 WOODCLIFF LAKE

COUNTY NO. 02 BERGEN

NAME OF OWNER ADDITIONAL OWNERS	PAGE NO.	BLOCK NO.	LOT NO.	LOT QUALIF.	ACCOUNT NO.	DEED BOOK PAGE	CLASS	PROPERTY LOCATION
UNITED WATER C/O ALTUS GROUP US INC	0126	2501	13				1	WOODCLIFF AVE
UNITED WATER C/O ALTUS GROUP US INC	0127	2505	6		151200-5		1	LAKEVIEW TERR
UNITED WATER C/O ALTUS GROUP US LLC	0121	2301	3		143600-0		1	BROADWAY
UNITED WATER C/O ALTUS GROUP US LLC	0122	2303	1		143900-3		1	BROADWAY
UNITED WATER C/O ALTUS GROUP US LLC	0125	2406	11		148700-6		1	BROADWAY
UNITED WATER NEW JERSEY	0124	2405	1		147700-9		4A	CENTRAL AVE
URGILLES, JUAN & ESPINOSA, PAOLA	0119	2205	12		141000-0	04842 01604	1	BLUEFIELD COURT
URGILLES, MARIA A ETAL	0125	2501	11		149700-3	03764 00776	2	44 MILL ROAD
URIBE, GEORGE & DEBRA	0087	1802	1		101000-8	01139 01915	2	100 GLEN ROAD
UZLYAKOVA, OLGA & PORTNOY, ALYSA	0130	2603	5		156100-9	04290 01784	2	17 CLINTON PLACE
VACCARI REVOC TRST	0032	808	1.01		033600-6	01004 01447	2	63 SADDLE RIVER RD
VACCARO, VANESSA & GREGORY	0117	2202	3		137900-8	05109 00437	2	63 KENWOOD DRIVE
VAL, JENNIFER ALVINO-&PETER	0113	2106	11		134400-2	04272 01832	2	45 WEST HILL ROAD
VALDAN FAMILY LP	0134	2604	19		160800-7	04766 00358	2	10 LINDA TERR
VALENZUELA, HAROL & NOBLES, HEATHER	0095	1901	10		111400-5	05392 00877	2	110 WINDING WAY
VALLEY CHABAD	0039	908	1		043000-3	08442 00551	1	100 OVERLOOK DRIVE
VALLEY CHINUCH INC	0007	202	4.01		008600-2	05323 00116	4A	530 CHESTNUT RIDGE ROAD
VALLEY CHINUCH INC.	0007	202	4.01				15D	530 CHESTNUT RIDGE ROAD
VAN BIERT, EUGENE	0102	2001	13		120900-6	02346 01651	2	12 ROSE AVE
VAN BIERT, JOYCE V	0102	2001	10		120600-3	08223 00680	2	22 DENNIS CT.
VANALSTYNE, MARK & JENNIFER	0066	1503	2		076900-2	03095 02262	2	17 DORCHESTER RD
VANARIA, RAYMOND TRSTE	0120	2205	23		142100-8	02087 01216	2	15 ANDERSON COURT
VANDENBERGHE, PETER & DANIELLE	0017	501	6		012200-9	01666 01376	2	116 CLAIRMONT DRIV
VARJAN, CHRISTOPHER ETAL	0067	1504	16		078900-6	05252 01803	2	156 WOODCLIFF AVENUE
VASQUEZ, OTTO&MEDINA, RAQUEL	0042	1003	2		046600-0	03657 00054	2	105 APPLE RIDGE ROAD
VASSALLO, GERALD S & CHRISTINE	0131	2603	15		157100-6		2	93 KINDERKAMACK RD
VCLT PROPERTIES LLC	0026	605	4		024100-5	08851 00040	4A	295 GLEN ROAD
VELASCO, MAURICIO ETAL	0079	1701	1.07		091000-4	04688 01131	2	11 FOLDING FARM COURT
VELASQUEZ, ERWIN M ETALS	0013	302.02	1.09		009940	03058 01237	2	8 CENTENNIAL WAY
VERDE, JAMES H & ELIZABETH	0034	902	5		036300-4	01741 00089	2	1 WILDWOOD ROAD
VEREBEY, TODD & MOKONOS, MELISSA	0067	1505	1		079000-4	05249 01973	2	60 SHAW RD
VERO, NICHOLAS & DONNA M	0068	1505	17.02			08444 00509	2	6 BLISS COURT
VIDETTI, NICHOLAS & CARMELA PANE-VI	0098	1903	6		115200-1	07536 00284	2	66 FAIRVIEW AVE
VILD, ALEXANDER & SHARGORODSKY, E	0145	2801	9.01			08630 00900	2	30 KINDERKAMACK RD
VILLAMARIN, DONOVAN RAUL & SUSY M	0050	1201	2		057200-6	02429 02402	2	70 OVERLOOK DRIVE
VINPA, ADA & GOZMAN, NAUM	0010	302	1.21		010005	03444 02185	2	19 CENTENNIAL WAY
VIROSCO, SHERYL ANNE	0084	1704	16		097200-8	08280 00334	2	44 OAKWOOD DRIVE
VITIELLO, MARIO & MARY	0076	1603	9		087700-0	08386 00881	2	21 OAKWOOD DRIVE
VOGEL, GARY D & JEANETTE	0089	1803	13		103100-3	02748 01180	2	18 OAKWOOD DRIVE
VOGEL, LAWRENCE P & LAURETTE J.	0036	905	1		038000-5		2	39 HEATHER HILL LA
VOLDA, MIHAI & MARIANA & CARLA LUIZA	0124	2404	7			03811 01356	2	7 WOODCLIFF AVE
VOLKOMER, BRENDAN & JOHNSTON, KAYLAN	0148	2901	3		179700-2	04325 01181	2	25 AMY COURT
VOLKOV, ANATOLY & LARISA	0084	1704	13		096900-8	02509 01560	2	28 OAKWOOD DRIVE
VOLLAND, ROMAIN & LYUDMILA	0134	2604	13.01			04677 01162	2	5 RENEE CT
VOLLINGER, WILLIAM F. & CHALAGNE	0147	2801	24		178200-0		2	21 RUCKMAN RD
VOLPE, PAUL J	0132	2603	20		157700-2	02845 00680	2	51 HIGHVIEW AVE
VON DER LIETH, DION & LESLIE	0021	508	5		018100-0		2	55 WYANDEMERE DR
VU, TUAN LINH ETAL	0052	1206	5			04656 01061	2	15 HUNTER RIDGE
VUCCI, NICHOLAS & GABRIELLE	0027	607	3		026300-1	03866 00918	2	25 BEDFORD ROAD
VUKEL, EDIN & JASMINA	0105	2004	7.01		124900-4	02117 01759	2	93 WOODCLIFF AVENUE
WAGNER, PETER E & DEER, TRINE	0112	2106	7		134000-8	03058 00958	2	8 DOGWOOD LANE
WAHID, CLAUDETTE	0142	2706	2		171900-8	05505 01549	2	15 MARTHA STREET
WAHL, RAINER & SHAW, KERI-LYNNE	0103	2002	7		122400-5	02204 01957	2	18 FAIRVIEW AVE
WALD, ESTELLE & STEPHEN	0015	303.02	1			02838 01487	2	15 WINFIELD DRIVE
WALD, WAYNE A. & MARCIE L.	0055	1304	2		062800-0	07760 00936	2	10 ALLEN DRIVE
WALDMAN, JAY & JEANNETTE	0042	1004	1		047500-6	08996 00448	2	11 GREENWAY COURT
WALL, SHALOM & KATHY	0075	1602	10.01				2	71 WOODLAND RD
WALSKY, ROBERT S & NORMA	0044	1105	7		050100-6	03396 01178	2	22 ANGELA CT.
WANG, FUMIN & WU, LIANPING	0074	1601	11.03			08179 00174	2	16 BONNIE LANE
WANG, GUOQING & RUI	0012	302	5.20		010305	02988 00985	2	30 STONEWALL CT.
WANG, WALTER H & KINGLEN LIU TRSTES	0109	2102	4.02		129900-9	05179 01057	2	11 HERITAGE COURT
WANG, ZHAO	0133	2604	11		160000-9	04761 01375	2	77 KINDERKAMACK RD
WANG, ZIDAN & LIU, YANG	0134	2604	13.02			05098 01398	2	9 RENEE CT
WASSERMAN, ROCHELLE	0023	508	29		020500-1	04907 00892	2	34 CLAIRMONT DRIVE
WASSERMANN, AMIR & KIM, CHRISTY	0046	1108	2.01			05197 00429	2	23 HUNTER RIDGE
WATERFRONT REST HOME INCORP.	0135	2701	2		161900-5	08474 00518	4A	210 BROADWAY
WATSON, RICHARD & VALERIE	0051	1203	1		058600-7		2	10 BLUEBERRY DRIVE
WAYNE, ADAM & JENNIFER	0094	1806	17		109400-8	02310 01370	2	23 EDGEHILL COURT

TAXING DISTRICT NO. 68 WOODCLIFF LAKE

COUNTY NO. 02 BERGEN

NAME OF OWNER ADDITIONAL OWNERS	PAGE NO.	BLOCK NO.	LOT NO.	LOT QUALIF.	ACCOUNT NO.	DEED BOOK PAGE	CLASS	PROPERTY LOCATION
WAYNE,AMANDA & POWERS,CRISTOPHER	0078	1606	2		090500-2	05053 00028	2	51 WOODLAND DRIVE
WCL CONGR JEHOVAH WITNESS	0105	2004	4		124500-0		15D	45 WOODCLIFF AVENUE
WCL LAND 1 LLC DE	0145	2801	10		175700-4	05011 00839	1	42 KINDERKAMACK RO
WEBER,THOMAS&AMIE	0137	2702	9		164400-1	04796 01894	2	46 PROSPECT AVE
WEHR, RICHARD H.III & LUCIA	0060	1401	4.05		070200-3	07924 00489	2	2 BALSAM ROAD
WEI, JAMES JIN & JIAN QIN	0118	2205	7		140400-7	00736 01351	2	21 PASCACK ROAD
WEI, JIYAN & YANCHUN ZHANG	0133	2604	12.02			09575 00366	2	2 RENEE CT
WEINFELD, STUART & EMILY	0049	1111	5		055900-9	07808 00375	2	5 GINNY DRIVE
WEINSTEIN, BRIAN H & JAMIE P	0083	1704	4.02			00133 01180	2	11 DIMINO COURT
WEISBART-POLSON, LORI	0107	2006	1		127400-0	02356 00877	2	2 REEDS LANE
WEISHAR, MITCHELL & ROIZEN, MONICA	0041	1001	17		044900-9	04506 00624	2	79 HEATHER HILL LANE
WEISS, ELLIOTT & ELLEN	0042	1003	1		046500-9	07625 00196	2	1 SHIELD DRIVE
WEISS, JOEL & LISA	0042	1004	2		047600-7		2	3 GREENWAY CT
WEISSBERG, BLAKE & STEPHANIE	0042	1003	7		047100-2	04368 01265	2	31 SHIELD DRIVE
WEISSBERGER, JESSE & LISA	0048	1110	9		055400-4	08628 00177	2	129 BLUEBERRY DRIVE
WEITE, DAVID E & COREEN J	0146	2801	20		177400-5	08386 00612	2	37 RUCKMAN ROAD
WENNERSTEN,ROBT. MR & MRS	0051	1204	1		058800-9		2	7 OVERLOOK DR
WENZ,STEVEN&LISA	0069	1506	2		080900-3	04978 00955	2	15 MARJO COURT
WERNER, COURTNEY H	0018	502	9		014000-1	01745 00270	2	95 CLAIRMONT DRIVE
WERNIKOFF(ETC/TRSTES), DENISE	0020	504	9		015700-5	00730 00427	2	42 SOMERSET DRIVE
WHITE, ROB	0033	808	5		034700-4	05435 01089	2	151 OVERLOOK DR
WICKLUND, ERIC	0070	1506	21		082700-5	02295 02307	2	168 WERIMUS RD.
WIENER, GREGORY A TRSTE	0144	2707	9		173500-8	04067 00192	2	65 LINCOLN AVE
WILLIAMS, JACQUELINE H ETAL	0003	104	10		003900-0	04286 01665	2	78 WOODMONT DRIVE
WILLIAMSON, ROBERT E. & NANCY	0102	2001	6		120200-9		2	98 WOODCLIFF AVE
WILSON, ELIZABETH F	0129	2601	15		154200-6	00862 00251	1	240 BROADWAY
WINKEL, BRIAN & KAITLYN	0066	1503	3		077000-0	03256 01628	2	59 ARCADIA ROAD
WINSTON, ANDREW & STASSER, ALISON	0128	2601	3.05			08182 00682	2	8 CRICKET LANE
WITTROCK, JONNY & CHRIS	0139	2703	8		167300-1	05083 00738	2	36 CAMPBELL AVE
WOHL, PETER E & KELLY B.	0062	1402	19		073200-4	00219 02147	2	91 BROOKVIEW DRIVE
WOLCKENHAUER, LUKE A & KELLY	0103	2002	2		121900-3	02343 02066	2	10 FAIRVIEW AVE
WOLFEN, RICHARD A. & SUSAN G.	0085	1706	1		098600-9		2	15 RODGER COURT
WOLKIN, TAD H & JENNIFER R	0046	1107	4		052400-3	05311 01623	2	51 APPLE RIDGE
WOLPOV, ROBERT & DAWN LAZARUS	0037	906	2		039700-9	09558 00109	2	75 MILL RD EXT
WONG, CORINNA KWOK & WAITAK	0073	1601	10.12			00839 01862	2	31 TAMARACK DRIVE
WONG, STANLEY & PARK, ESTHER	0063	1403	2		073500-7	05504 01691	2	165 WOODCLIFF AVE
WOO, JOUNG Y & CHE, HEEJIN	0025	604	3		023700-4	03840 01586	2	9 LEONE COURT
WOODCLIFF ACRES FARM LLC	0107	2005.01	13		127200-8	04475 00775	3A	107 WOODCLIFF AVE
WOODCLIFF GODDARD 12 LLC	0006	201	5		007700-6	05472 01553	4A	585 CHESTNUT RIDGE
WOODCLIFF LAKE BOROUGH	0024	509	9.02				15C	16 WYANDERMERE DRIVE
WOODCLIFF LAKE BOROUGH	0126	2504	4		150600-2		15C	PASCACK ROAD
WOODCLIFF LAKE BOROUGH OF	0004	104	22		005100-6		15C	HOLLY COURT
WOODCLIFF LAKE BOROUGH OF	0005	106	1		006500-7		15C	DIANE COURT
WOODCLIFF LAKE BOROUGH OF	0035	903	1		037000-8		15C	155 WERIMUS ROAD
WOODCLIFF LAKE BOROUGH OF	0044	1105	2		049600-1		15C	OVERLOOK DRIVE
WOODCLIFF LAKE BOROUGH OF	0057	1305	5		065000-3		15C	PINECREST DRIVE
WOODCLIFF LAKE BOROUGH OF	0057	1305	16		066200-2		15C	PINECREST DRIVE
WOODCLIFF LAKE BOROUGH OF	0058	1305	19		066500-5		15C	BROOKVIEW DRIVE
WOODCLIFF LAKE BOROUGH OF	0058	1305	23		066900-9		15C	BROOKVIEW DRIVE
WOODCLIFF LAKE BOROUGH OF	0060	1401	1		069400-5		15C	2 OAK AVENUE
WOODCLIFF LAKE BOROUGH OF	0061	1401	5		070700-8		15C	WERIMUS ROAD
WOODCLIFF LAKE BOROUGH OF	0105	2004	5		124600-1	03513 00822	15C	55 WOODCLIFF AVE
WOODCLIFF LAKE BOROUGH OF	0122	2401	1		144600-7		15C	PASCACK ROAD
WOODCLIFF LAKE BOROUGH OF	0122	2401	2		144700-8		15C	PASCACK ROAD
WOODCLIFF LAKE BOROUGH OF	0126	2501	14		149900-5		15C	CENTRAL AVE
WOODCLIFF LAKE BOROUGH OF	0144	2801	2		174900-9		15C	LINCOLN AVE
WOODCLIFF LAKE COMMONS LG LLC	0144	2708	1		174100-1	05389 00338	4A	62 BROADWAY
WOODCLIFF LAKE DEVELOPERS LLC	0010	301	3.04		009100-4	05219 01815	4A	200 TICE BOULEVARD
WOODCLIFF LAKE MANOR LLC	0006	201	7		008000-6	01993 00882	4A	555 CHESTNUT RIDGE RD
WOODCLIFF LAKE SENIOR CARE LLC	0017	402	5		011500-5	00944 01743	4A	364 CHESTNUT RIDGE ROAD
WOODS, CHRISTOPHER A	0002	102	13		001700-4	09199 00431	2	76 WOODCREST DRIVE
WOODS, NANCY L & KAY III, WILLIAM M	0028	701	3		027000-5	03809 01970	2	261 CHESTNUT RIDGE
WOODSTACK HOMES INC	0120	2205.01	2.01		139800-1	04814 00798	2	1 ROSENGREN COURT
WRAITH, BRIAN(DR) & WENDY M.M.	0076	1603	7		087500-8	00869 02220	2	24 MAPLE HILL DRIVE
WRIGHT, ALEISIA GIBSON	0032	805	1.02			03049 02369	2	10 STACEY LANE
WRIGHT, SUSAN GOLIER	0105	2004	3		124400-9	07671 00269	2	151 PASCACK ROAD
WS TICE'S CORNER MKT, C/O DA REALTY	0010	301.01	3.01			08495 00722	4A	MALL CHESTNUT RIDGE RD
WU, YUEH YING	0044	1105	8		050200-7	07803 00256	2	15 SPRINGHOUSE ROAD

TAXING DISTRICT NO. 68 WOODCLIFF LAKE

COUNTY NO. 02 BERGEN

NAME OF OWNER ADDITIONAL OWNERS	PAGE NO.	BLOCK NO.	LOT NO.	LOT QUALIF.	ACCOUNT NO.	DEED BOOK	DEED PAGE	CLASS	PROPERTY LOCATION
XU, ZHIHUI & LIQUN, JIANG	0079	1701	1.02			03435	00025	2	36 BIRCHWOOD DRIVE EXT.
XU,WANG&CUI,LIYANG	0060	1401	4.01		069800-9	04954	01211	2	14 FERN ST
YAKOMIN, RICHARD S. & LISA C.	0012	302	5.15		010275	07949	00609	2	50 STONEWALL CT.
YAKUBOV, IOSIF & DELIA	0038	906	12		040700-9	03475	01765	2	15 MILL RD EXT
YANG, XINZHEN & TENG, MING	0062	1402	6.06		071900-7	01789	01657	2	2 OLDE ENGLISH CT
YANG, YIMIN & MAO, HONGYAN	0101	1906	9.01		118400-4	01806	00233	2	4 SOPHIE COURT
YANG, ZHOU & JIAXIA YU	0101	1906	9.02		118500-5	01670	01422	2	10 SOPHIE COURT
YANG,JUAN&ZHANG,SHENGLONG	0091	1805	3		105800-4	04254	00281	2	75 GLEN ROAD
YANNELLI, CARMEN J & RUTH A	0139	2703	10		167500-3	08695	00895	2	44 CAMPBELL AVE
YANNONE,VINCENT R ETALS	0133	2604	3		159200-1	03844	01111	2	32 HIGHVIEW AVE
YAO, JENN YEU & HSIAO LAN HO-	0030	801	5		030100-0	03199	02046	2	183 CHESTNUT RIDGE RD.
YE, JENNY & XU, LEON	0016	303.02	1	C0803		02843	01573	2	20 WINFIELD DRIVE
YETEMIAN, MANUEL & HASMIG	0130	2602	7		155200-3	08498	00539	2	5 EDWARD PLACE
YOO, SUNGOH & PARK, JIWON	0012	302	5.24		010325	03152	02273	2	14 STONEWALL CT.
YOO,RICHARD & WHA	0103	2002	6		122300-4			2	22 FAIRVIEW AVE
YORK, DAVID M & AMY	0071	1601	4		083800-3	03496	00495	2	76 WOODLAND ROAD
YOSKOWITZ, DAVID & JENNIFER	0046	1108	5.01			02306	02447	2	22 HUNTER RIDGE
YOUN, SAMUEL SOOIN ETAL	0077	1604	3		088300-3	05351	01447	2	75 ROSE AVE
YOUNG JOHN E JR & ALICE D	0138	2702	26		166200-3			2	17 CAMPBELL AVE
YOUSEF, YUSUF & RAMIREZ, EMILY	0032	805	1.03			04159	01442	2	14 STACEY LANE
YOUSSEF, WAEI MOHAMED	0077	1605	1		089100-8	01802	00900	2	25 WOODLAND DRIVE
YU, ENXI & PAN, NIANCI	0042	1002	11		046300-7	03143	01307	2	63 OLD FARMS ROAD
ZABEN, STEVEN J & JEAN	0114	2109	1		135800-3	07712	00541	2	29 EMERY LANE
ZABLO, RANDY C & ANGELA	0041	1002	4		045600-3	09281	00112	2	17 OLD FARM ROAD
ZAIRIS, ELLIE	0045	1106	9		051100-3	09201	00497	2	9 INDIAN DR
ZALESKY, MATTHEW & LORI	0098	1903	12		115800-7	03142	00376	2	68 CARNOT AVE
ZALEWSKI, ZACHARY Z & MONIKA	0084	1704	15		097100-7	08531	00909	2	38 OAKWOOD DRIVE
ZANDI, ERIC & SEAN	0005	105	7		005800-3	08720	00705	2	15 DIANE COURT
ZAPOLANSKI, TAMAR & EISENBAND,DAVID	0022	508	20		019600-2	03327	01890	2	290 GLEN ROAD
ZARRELLA, RONALD & SHERIDAN, AMANDA	0077	1604	8		088800-8	02237	01549	2	17 MAPLE HILL DRIV
ZBAR, STEVEN & RACHEL	0092	1805	19.02			04861	01495	2	10 STONE RIDGE
ZBOROVSKY, VLADIMIR & TAMILA	0101	1906	11		118800-8	08576	00689	2	97 SOUTH CARNOT AVE.
ZEFF, ALYSSA	0001	102	7		001100-8	03084	01671	2	40 WOODCREST DRIVE
ZEGA, ANDRZEJ & SOPHIE	0104	2003	11.05		123700-5	02299	01598	2	118 S CARNOT AVE
ZELLER,JOHN T. & ELIZABETH F.	0123	2403	1		146200-7			2	150 PASCACK ROAD
ZEMA, ANDREA	0099	1904	1		116300-9	01166	01494	2	237 PASCACK ROAD
ZENG, WANLAN & ZHANG, YIWEI	0028	701	1		026800-6	04109	00632	2	269 CHESTNUT RIDGE
ZHANG, CHUN & LING JIE	0137	2702	13		164800-5	05317	00280	2	66 PROSPECT AVE
ZHERENOVSKY,VALADISLAV & MARINA	0090	1804	8		104600-5	03853	00721	2	2 WINDING WAY
ZHERENOVSKY,VLADISLAV&MARINA	0072	1601	9.02			03969	01019	2	10 EVAN CT
ZHU, MIN D & HUA FENG	0053	1302	1		060600-4	00141	01421	2	89 PINECREST DR
ZIMMEL, JARED & ALISSA	0040	1001	13		044500-5	02640	01750	2	12 OLD FARMS ROAD
ZISLIN, DAVID P & ELENA M	0071	1601	2.01		083600-1	00533	01630	2	2 FOXHOLLOW CT
ZIZZO, THOMAS J & TRACEY M	0104	2002	11		122800-9	02969	00212	2	121 S CARNOT AVE
ZORGO, GLORIA	0130	2603	1		155700-8	08108	00486	2	103 KINDERKAMACK R
ZORN, EMILY RUTH & EVAN THOMAS	0148	2901	6		180000-5	05303	00950	2	1 MICHAEL STREET
ZUCKER, BARBARA	0114	2110	2		136800-0			2	89 KENWOOD DRIVE
ZUCKERBERG, KENNETH S. & WENDY	0006	201	5.03			08028	00402	2	1 TARYN CT.
ZUCKERMAN, HARRIET	0009	202.01	1	C0907		04732	00084	2	907 FOUR SEASONS LANE
ZUCKERMAN, KENNETH O & AMY L	0096	1902	5		113000-5	08718	00733	2	93 WINDING WAY
ZVYAGIN, DMITRIY & INNA	0122	2401	3.03		145100-9	02907	00061	2	30 WOODCLIFF AVE
102 FOUR SEASONS LANE LLC	0007	202.01	1	C0102		03072	00214	2	102 FOUR SEASONS LANE
120 APPLE RIDGE LLC	0036	904	9		037900-7	05011	00685	2	120 APPLE RIDGE
129 BROADWAY LLC	0124	2406	4		148100-0	03096	01675	4A	135 BROADWAY
129 BROADWAY LLC	0124	2406	5		148200-1	03096	01675	4A	129 BROADWAY
15 WESTWOOD REALTY LLC	0119	2205	9		140700-0	02104	00204	1	PASCACK ROAD
150 BROADWAY LLC	0136	2702	1		163500-5	04614	01130	4A	150 BROADWAY
160 WOODCLIFF LLC	0135	2701	5		162200-5	04614	01137	4A	160 BROADWAY
188 BROADWAY LP	0135	2701	3		162000-3	02898	02398	4A	188 BROADWAY
188 BROADWAY LP.	0124	2406	1		147800-0	07609	00155	1	BROADWAY
23 SADDLE RIVER ROAD LLC	0032	806	2		033300-3	04841	00708	2	23 SADDLE RIVER RO
256 PASCACK LLC	0125	2501	4		149000-6	04956	01904	2	256 PASCACK ROAD
27 SADDLE RIVER ROAD LLC	0032	806	1		033200-2	04843	00392	2	27 SADDLE RIVER ROAD
375 WOODCLIFF LLC	0016	401.01	4		011100-1	05366	01092	4A	375 CHESTNUT RIDGE RD
51 MILL ROAD EXTENSION LLC	0037	906	6		040100-3	05126	01700	2	51 MILL ROAD EXT
54 PROSPECT AVENUE LLC	0137	2702	10		164500-2	04978	00134	2	54 PROSPECT AVE
64 PROSPECT AVE CO	0137	2702	12		164700-4	02591	00090	2	64 PROSPECT AVE
64 PROSPECT AVE CO	0137	2702	12	X				15F	64 PROSPECT AVE

TAXING DISTRICT NO. 68 WOODCLIFF LAKE

COUNTY NO. 02 BERGEN

NAME OF OWNER ADDITIONAL OWNERS	PAGE NO.	BLOCK NO.	LOT NO.	LOT QUALIF.	ACCOUNT NO.	DEED BOOK	PAGE	CLASS	PROPERTY LOCATION
88 PROSPECT WCL LLC	0145	2801	13		176000-4	04314	00629	2	88 PROSPECT AVE
88 PROSPECT WCL, LLC.	0145	2801	12		175900-6			4A	PROSPECT AVE

TAXING DISTRICT NO. 68 WOODCLIFF LAKE

COUNTY NO. 02 BERGEN

NAME OF OWNER ADDITIONAL OWNERS	PAGE NO.	BLOCK NO.	LOT NO.	LOT QUALIF.	ACCOUNT NO.	-----DEED----- BOOK PAGE	-----PROPERTY----- CLASS LOCATION
------------------------------------	-------------	--------------	------------	----------------	----------------	-----------------------------	--------------------------------------

VERIZON - NJ C/O DUFF & PHELPS	0001	2903	4		184300-6		6A VARIOUS
--------------------------------	------	------	---	--	----------	--	------------

Block No. Lot No. Qualification Account No.	Land Dimensions Building Description Additional Lots Acreage	Prop. Class	Owner's Name Address City State Property Location	Billing Code Zip Code	Land Improvement Exemption Net Total	2025 Property Tax Special Dist	2025 Total Tax Deduction Net Tax	Amt.Billed 2025 1st Q 2nd Q Total	2nd Half 2025 3rd Q 4th Q Total	Preliminary 2026 Tax 1st Q 2nd Q Total
101 1 000100-1	150X300 1.0LT 2S-F-L-AG-1U 1.0331	2	AURIEMMA, FRANK & LAUREN BURO- 12 ELAINE COURT WOODCLIFF LAKE, NJ 12 ELAINE COURT	07677	473000 630100 1103100	2411377	2411377 00	581957 581956 1163913	623732 623732 1247464	602845 602844 1205689
101 2 000200-2	157X217 1.0LT 2S-F-L-AG-1U .7821	2	LISS, ARTHUR & MERYL 102 WOODCREST DR WOODCLIFF LAKE, NJ 102 WOODCREST DRIV	07677	454000 666200 1120200	2448757	2448757 00	593199 593199 1186398	631180 631179 1262359	612190 612189 1224379
101 3 000300-3	150X213 1.0LT 2S-F-L-AG-1U .7335	2	GOLDSTEIN, RICHARD J & ERIKA 108 WOODCREST DR WOODCLIFF LAKE, NJ 108 WOODCREST DRIV	00660 07677	453400 402800 856200	1871653	1871653 00	453858 453858 907716	481969 481968 963937	467914 467913 935827
101 4 000400-4	171X335 1.0LT 2S-S-L-1U 1.3151	2	SURMELI, NESLIHAN & KILIC, ONUR 114 WOODCREST DR WOODCLIFF LAKE, NJ 114 WOODCREST DRIV	07677	482500 735500 1218000	2662548	2662548 00	642277 642276 1284553	688998 688997 1377995	665637 665637 1331274
102 1 000500-5	170X200 1.0LT 2S-F-L-AG-1U .7805	2	MOONEY, PETER & ANN 4 WOODCREST DR WOODCLIFF LAKE, NJ 4 WOODCREST DRIVE	07675	458700 350400 809100	1768693	1768693 00	428617 428616 857233	455730 455730 911460	442174 442173 884347
102 2 000600-6	150X200 1.0LT 2S-F-S-AG-1U .6887	2	GIACOMARRO MARY & T. & Z. 10 WOODCREST DR WOODCLIFF LAKE, NJ 10 WOODCREST DRIVE	00660 07677	425700 318400 744100	1626603	1626603 00	392241 392241 784482	421061 421060 842121	406651 406651 813302
102 3 000700-7	150X200 1.0LT 2S-F-L-1U .6887	2	SINGH, NANDA K & BALRAM 16 WOODCREST DRIVE WOODCLIFF LAKE, NJ 16 WOODCREST DRIVE	07677	448100 470100 918200	2007185	2007185 00	487802 487801 975603	515791 515791 1031582	501797 501796 1003593
102 4 000800-8	150X200 1.0LT 2S-F-S-AG-1U .6887	2	FINUCANE, DAVID PATRICK ETAL 22 WOODCREST DR WOODCLIFF LAKE, NJ 22 WOODCREST DRIVE	07677	448100 410600 858700	1877118	1877118 00	454777 454777 909554	483782 483782 967564	469280 469279 938559
102 5 000900-9	150X200 1.0LT 2S-AL-L-AG-1U .6887	2	RASHDUNI ALEXANDER & ANNA 28 WOODCREST DRIVE WOODCLIFF LAKE, NJ 28 WOODCREST DRIVE	00316 07677	448100 669100 1117200	2442199	2442199 00	592821 592820 1185641	628279 628279 1256558	610550 610550 1221100
102 6 001000-7	150X200 1.0LT 1S-F-R-1U .6887	2	LIN, KEN KENGJU & HITOMI 34 WOODCREST DR WOODCLIFF LAKE, NJ 34 WOODCREST DR	07677	448100 477800 925900	2024017	2024017 00	487802 487801 975603	524207 524207 1048414	506005 506004 1012009
102 7 001100-8	150X200 1.0LT 2S-F-S-AG-1U .6887	2	ZEFF, ALYSSA 40 WOODCREST DRIVE WOODCLIFF LAKE, NJ 40 WOODCREST DRIVE	07677	448100 483500 931600	2036478	2036478 00	491585 491585 983170	526654 526654 1053308	509120 509119 1018239
102 8 001200-9	150X200 1.0LT 2S-F-L-AG-1U .6887	2	PADILLA, ANDREW & GINA VERGARA- 46 WOODCREST DR WOODCLIFF LAKE, NJ 46 WOODCREST DRIVE	07677	448100 685000 1133100	2476957	2476957 00	596658 596658 1193316	641821 641820 1283641	619240 619239 1238479
102 9 001300-0	150X200 1.0LT 2S-F-S-AG-1U .6887	2	LITROFF, SETH & ETTA 52 WOODCREST DR WOODCLIFF LAKE, N.J. 52 WOODCREST DRIVE	00597 07677	448100 319100 767200	1677099	1677099 00	404457 404456 808913	434093 434093 868186	419275 419275 838550
102 10 001400-1	150X200 1.0LT 2S-F-S-AG-1U .6887	2	ROSENDAHL, MICHAEL & DEENA 58 WOODCREST DRIVE WOODCLIFF LAKE, NJ 58 WOODCREST DRIVE	07677	448100 453300 901400	1970460	1970460 00	474938 474937 949875	510293 510292 1020585	492615 492615 985230

13404000

29301144

00

00

29301144

14165970

15135174

14650577

Block No. Lot No. Qualification Account No.	Land Dimensions Building Description Additional Lots Acreage	Prop. Class	Owner's Name Address City State Property Location	Billing Code Zip Code	Land Improvement Exemption Net Total	2025 Property Tax Special Dist	2025 Total Tax Deduction Net Tax	Amt.Billed 2025 1st Q 2nd Q Total	2nd Half 2025 3rd Q 4th Q Total	Preliminary 2026 Tax 1st Q 2nd Q Total
102 11 001500-2	150X200 1.0LT 2S-AL-L-AG-1U .6887	2	ABORLLEILLE, ANA C. 64 WOODCREST DR WOODCLIFF LAKE, NJ 64 WOODCREST DRIVE	00660 07677	448100 362300 810400	1771534	1771534 00	429428 429427	456340 456339	442884 442883
102 12 001600-3	150X200 1.0LT 1S-F-R-1U .6887	2	SUNAR, ZEYNEP 70 WOODCREST DR WOODCLIFF LAKE, NJ 70 WOODCREST DRIVE	07677	448100 843200 1291300	2822782	2822782 00	679733 679733	731658 731658	705696 705695
102 13 001700-4	154X341 1.0LT 2S-F-L-AG-1U 1.2056	2	WOODS, CHRISTOPHER A 76 WOODCREST DR WOODCLIFF LAKE, NJ 76 WOODCREST DRIVE	00660 07677	479300 562700 1042000	2277812	2277812 00	553094 553094	585812 585812	569453 569453
102 14 001800-5	99X376 1.0LT 2S-F-L-AG-1U .8545	2	POLKOSNIK, GEORGE L TRSTE 82 WOODCREST DR WOODCLIFF LAKE, NJ 82 WOODCREST DRIVE	07677	468200 366400 834600	1824436 V1	1824436 -25000	436150 436149	463569 463568	449859 449859
102 15 001900-6	150X227 1.0LT 2S-F-L-1U .7817	2	BERRY, MATTHEW & MONICA 88 WOODCREST DR WOODCLIFF LAKE, NJ 88 WOODCREST DRIVE	07677	455500 627800 1083300	2368094	2368094 00	574228 574227	609820 609819	592024 592023
102 16 002000-4	212X150 1.0LT 2S-F-L-AG-1U .7300	2	COBURN, ARIELLE 94 WOODCREST DR WOODCLIFF LAKE, NJ 94 WOODCREST DRIVE	07677	452800 608800 1061600	2320658	2320658 00	559148 559147	601182 601181	580165 580164
102 17 002100-5	154X300 1.0LT 2S-AL-L-AG-1U 1.0606	2	ROSNER, CATHY P 11 ELAINE CT WOODCLIFF LAKE, NJ 11 ELAINE COURT	07675	473600 824400 1298000	2837428	2837428 00	683679 683678	735036 735035	709357 709357
103 1 002200-6	147X263 1.0LT 2S-F-O-1U .8875	2	MULLER, DYAN 117 WOODCREST DR WOODCLIFF LAKE, NJ 117 WOODCREST DRIV	00672 07675	468200 572900 1041100	2275845	2275845 00	548608 548607	589315 589315	568962 568961
103 2 002300-7	177X221 1.0LT 2S-AL-L-AG-1U .8980	2	LAM, ADORA & COLVIN 111 WOODCREST DR WOODCLIFF LAKE, NJ 111 WOODCREST DRIV	00660 07677	464200 439100 903300	1974614	1974614 00	476127 476126	511181 511180	493654 493653
103 3 002400-8	150X200 1.0LT 2S-F-L-AG-1U .6887	2	CONTE, DOMINICK 105 WOODCREST DR WOODCLIFF LAKE, NJ 105 WOODCREST DRIV	07677	448200 632800 1081000	2363066	2363066 00	571957 571957	609576 609576	590767 590766
103 4 002500-9	150X200 1.0LT 2S-F-L-AG-1U .6887	2	PORTNOY, SAMUEL I & DEBORAH S 99 WOODCREST DRIVE WOODCLIFF LAKE, NJ 99 WOODCREST DRIVE	07677	448100 532000 980100	2142499	2142499 00	524826 524825	546424 546424	535625 535625
103 5 002600-0	150X200 1.0LT 2S-AL-L-AG-1U .6887	2	BROWN, MATTHEW & MELISSA 93 WOODCREST DR WOODCLIFF LAKE, NJ 93 WOODCREST DRIVE	07677	448100 418700 866800	1894825	1894825 00	456723 456722	490690 490690	473707 473706
103 6 002700-1	179X180 1.0LT 2S-AL-S-AG-1U .7397	2	JUST, ANTHONY & JOANN 3 ANDREA COURT WOODCLIFF LAKE NJ 3 ANDREA COURT	07677	449300 311100 760400	1662234	1662234 00	400835 400835	430282 430282	415559 415558
103 7 002800-2	195X152 1.0LT 2S-F-L-AG-1U .6804	2	CROSSLEY, COLIN & MILLER, CASIE 9 ANDREA COURT WOODCLIFF LAKE, NJ 9 ANDREA COURT	07677	447600 845900 1293500	2827591	2827591 00	680922 680922	732874 732873	706898 706898

14347400

31363418

00

25000

31338418

15150907

16187511

15669211

Block No. Lot No. Qualification Account No.	Land Dimensions Building Description Additional Lots Acreage	Prop. Class	Owner's Name Address City State Property Location	Billing Code Zip Code	Land Improvement Exemption Net Total	2025 Property Tax Special Dist	2025 Total Tax Deduction Net Tax	Amt.Billed 2025 1st Q 2nd Q Total	2nd Half 2025 3rd Q 4th Q Total	Preliminary 2026 Tax 1st Q 2nd Q Total
103 8 002900-3	150X200 1.0LT 2S-F-L-AG-1U .6887	2	DIMATTIA, VALTER & LAILA 15 ANDREA CT WOODCLIFF LAKE, NJ 15 ANDREA COURT	07677	425700 438800 864500	1889797	1889797 00 1889797	455480 455479 910959	489419 489419 978838	472450 472449 944899
104 1 003000-1	150X185 1.0LT 2S-F-L-AG-1U .6371	2	LELCAJ, MARIN & MITAJ, ALBA 16 ANDREA CT WOODCLIFF LAKE, NJ 16 ANDREA COURT	07677	423100 395700 818800	1789897	1789897 00 1789897	434562 434562 869124	460387 460386 920773	447475 447474 894949
104 2 003100-2	174X189 1.0LT 2S-F-L-AG-1U .7550	2	LEGUILLON, AMADO ETAL 10 ANDREA CT WOODCLIFF LAKE, NJ 10 ANDREA COURT	07677	453700 321200 774900	1693931	1693931 00 1693931	411267 411266 822533	435699 435699 871398	423483 423483 846966
104 3 003200-3	189X170 1.0LT 2S-F-L-AG-1U .7376	2	ABER, BRIAN M & HERRMANN, EMILY N 4 ANDREA CT WOODCLIFF LAKE, NJ 4 ANDREA COURT	07677	450300 823300 1273600	2784090	2784090 00 2784090	606063 606063 1212126	785982 785982 1571964	696023 696022 1392045
104 4 003300-4	156X192 1.0LT 2S-F-S-AG-1U .6876	2	RABENHORST, DAVID & MARILYN 73 WOODCREST DRIVE WOODCLIFF LAKE NJ 73 WOODCREST DRIVE	00660 07677	448300 275800 724100	1582883	1582883 00 1582883	384620 384620 769240	406822 406821 813643	395721 395721 791442
104 5 003400-5	157X190 1.0LT 2S-F-L-AG-1U .6848	2	TELL, ROBERT & JENA 67 WOODCREST DRIVE WOODCLIFF LAKE, NJ 67 WOODCREST DRIVE	07677	448300 411300 859600	1879086	1879086 00 1879086	452993 452993 905986	486550 486550 973100	469772 469771 939543
104 6 003500-6	151X198 1.0LT 2S-F-S-AG-1U .6864	2	CIRELLO, KEVIN 57 WOODCREST DR WOODCLIFF LAKE, NJ 57 WOODCREST DRIVE	07677	448200 618900 1067100	2332681	2332681 00 2332681	561958 561958 1123916	604383 604382 1208765	583171 583170 1166341
104 7 003600-7	150X200 1.0LT 2S-F-S-AG-1U .6887	2	ENNIS, TIMOTHY & COLLEEN 51 WOODCREST DRIVE WOODCLIFF LAKE, NJ 51 WOODCREST DRIVE	07677	448100 565800 1013900	2216385	2216385 00 2216385	534014 534014 1068028	574179 574178 1148357	554097 554096 1108193
104 8 003700-8	150X200 1.0LT 2S-AL-L-AG-1U .6887	2	GELLER, JUSTIN & STACEY 45 WOODCREST DRIVE WOODCLIFF LAKE, NJ 45 WOODCREST DRIVE	07677	445600 406100 851700	1861816	1861816 00 1861816	448778 448777 897555	482131 482130 964261	465454 465454 930908
104 9 003800-9	150X200 1.0LT 2S-F-S-AG-1U .6887	2	KERSNER, KEREMY & MARLEE 5 SALEM CROSS WOODCLIFF LAKE, NJ 5 SALEM CROSS	07677	445600 547600 993200	2171135	2171135 00 2171135	524069 524069 1048138	561499 561498 1122997	542784 542784 1085568
104 10 003900-0	150X200 1.0LT 2S-F-S-AG-1U .6887	2	WILLIAMS, JACQUELINE H ETAL 2516 ARION CIRCLE AUSTIN, TX 78 WOODMONT DRIVE	78730	448100 272100 720200	1574357	1574357 00 1574357	381485 381485 762970	405694 405693 811387	393590 393589 787179
104 11 004000-8	159X190 1.0LT 2S-F-L-AG-1U .6935	2	OFODILE, FERDINAND A. & CAROLINE N. 84 WOODMONT DR WOODCLIFF LAKE, NJ 84 WOODMONT DRIVE	00660 07677	448800 597200 1046000	2286556	2286556 00 2286556	554716 554715 1109431	588563 588562 1177125	571639 571639 1143278
104 12 004100-9	240X187 1.0LT 2S-F-L-AG-1U 1.0303	2	GOODELMAN, JOSHUA R & CHRISTINE D 90 WOODMONT DR WOODCLIFF LAKE, NJ 90 WOODMONT DRIVE	00660 07677	462600 371100 833700	1822468	1822468 00 1822468	441102 441102 882204	470132 470132 940264	455617 455617 911234
104 13 004200-0	242X171 1.3AC 2S-AL-L-1U 1.3000	2	KILEDJIAN, HAGOP & NIENELLIE 96 WOODMONT DR WOODCLIFF LAKE, NJ 96 WOODMONT DRIVE	07677	449400 766900 1216300	2658832	2658832 00 2658832	644871 644870 1289741	684546 684545 1369091	664708 664708 1329416

Block No. Lot No. Qualification Account No.	Land Dimensions Building Description Additional Lots Acreage	Prop. Class	Owner's Name Address City State Property Location	Billing Code Zip Code	Land Improvement Exemption Net Total	2025 Property Tax Special Dist	2025 Total Tax Deduction Net Tax	Amt.Billed 2025 1st Q 2nd Q Total	2nd Half 2025 3rd Q 4th Q Total	Preliminary 2026 Tax 1st Q 2nd Q Total
104 14 004300-1	229X155 1.0LT 2S-F-L-1U .8149	2	PAUL, DAMEMARIE 89 WOODMONT DRIVE WOODCLIFF LAKE, NJ 89 WOODMONT DRIVE	07677	421600 549800 971400	2123480	2123480 00 2123480	511584 511583 1023167	550157 550156 1100313	530870 530870 1061740
104 15 004400-2	170X182 1.0LT 2S-F-S-AG-1U .7103	2	GABOR, MITCHELL A. & HOPE 83 WOODMONT DRIVE WOODCLIFF LAKE N J 83 WOODMONT DRIVE	00672 07677	427600 334100 761700	1665076	1665076 00 1665076	402673 402672 805345	429866 429865 859731	416269 416269 832538
104 16 004500-3	150X235 1.0LT 2S-F-S-AG-1U .8092	2	DHAWAN, AVNEESH & GOOMER, HARSHEEN 77 WOODMONT DR WOODCLIFF LAKE, NJ 77 WOODMONT DRIVE	07677	437100 457000 894100	1954503	1954503 00 1954503	473100 473100 946200	504152 504151 1008303	488626 488626 977252
104 17 004600-4	150X289 1.0LT 2S-F-S-AG-1U .9952	2	SCHNEIDER, DAVID & CATHERINE 71 WOODMONT DRIVE WOODCLIFF LAKE N J 71 WOODMONT DRIVE	07677	426900 274800 701700	1533916	1533916 00 1533916	372243 372242 744485	394716 394715 789431	383479 383479 766958
104 18 004700-5	150X200 1.0LT 2S-F-L-AG-1U .6887	2	STEELE, ROSA 63 WOODMONT DR WOODCLIFF LAKE, NJ 63 WOODMONT DRIVE	00660 07677	425700 349300 775000	1694150	1694150 00 1694150	411375 411374 822749	435701 435700 871401	423538 423537 847075
104 19 004800-6	150X210 1.0LT 2S-AL-L-AG-1U .7231	2	JOSEPH, JAISON & DOLLY S 57 WOODMONT DR WODOCLIFF LAKE, NJ 57 WOODMONT DRIVE	07677	428800 479200 908000	1984888	1984888 00 1984888	482072 482072 964144	510372 510372 1020744	496222 496222 992444
104 20 004900-7	236X131 1.0LT 2S-F-L-AG-1U .7097	2	CHICHMANIAN, HAMAZASPE & ZDENKA 3 HOLLY COURT WOODCLIFF LAKE N J 3 HOLLY COURT	00660 07677	444000 295700 739700	1616984	1616984 00 1616984	392782 392781 785563	415711 415710 831421	404246 404246 808492
104 21 005000-5	161X228 1.0LT 2S-F-L-AG-1U .8427	2	DISTEFANO, BRIAN 15 HOLLY COURT WOODCLIFF LAKE, NJ 15 HOLLY COURT	07677	434900 377300 812200	1775469	1775469 00 1775469	429968 429968 859936	457767 457766 915533	443868 443867 887735
104 22 005100-6	2469 SF .0567	15C	WOODCLIFF LAKE BOROUGH OF 188 PASCACK RD WOODCLIFF LAKE NJ HOLLY COURT	07677	*EXEMPT*	00	00 00 00	00 00 00	00 00 00	00 00 00
105 1 005200-7	150X200 1.0LT 2S-AL-S-AG-1U .6887	2	FELDMAN, ALEXANDER & KHANA 39 WOODCREST DR. WOODCLIFF LAKE, NJ 39 WOODCREST DRIVE	07677	445600 238600 684200	1495661	1495661 00 1495661	366676 366675 733351	381155 381155 762310	373916 373915 747831
105 2 005300-8	150X200 1.0LT 2S-F-S-AG-1U .6887	2	LUNDGGEN, JASON HERBERT ETALS 33 WOODCREST DR WOODCLIFF LAKE, NJ 33 WOODCREST DRIVE	07677	448100 288800 736900	1610863	1610863 00 1610863	388512 388511 777023	416920 416920 833840	402716 402716 805432
105 3 005400-9	150X200 1.0LT 2S-AL-S-AG-1U .6887	2	KATZ, STEPHEN P. & ANDREA L. 27 WOODCREST DRIVE WOODCLIFF LAKE, NJ 27 WOODCREST DRIVE	07677	448100 359800 807900	1766069	1766069 00 1766069	425806 425806 851612	457229 457228 914457	441518 441517 883035
105 4 005500-0	150X200 1.0LT 2S-AL-L-AG-1U .6887	2	RUSSO, MARK F & JENNA B 21 WOODCREST DR WOODCLIFF LAKE, NJ 21 WOODCREST DRIVE	07675	448100 395200 843300	1843454	1843454 00 1843454	446670 446669 893339	475058 475057 950115	460864 460863 921727
105 5 005600-1	150X200 1.0LT 1S-F-R-1U .6887	2	NAYDIN, STAN & SOPHIA 15 WOODCREST DR WOODCLIFF LAKE, NJ 15 WOODCREST DRIVE	07677	449000 668700 1117700	2443292	2443292 00 2443292	509314 509313 1018627	712333 712332 1424665	610823 610823 1221646

10753800

23507805

00

00

23507805

11225541

12282264

11753905

Block No. Lot No. Qualification Account No.	Land Dimensions Building Description Additional Lots Acreage	Prop. Class	Owner's Name Address City State Property Location	Billing Code Zip Code	Land Improvement Exemption Net Total	2025 Property Tax Special Dist	2025 Total Tax Deduction Net Tax	Amt.Billed 2025 1st Q 2nd Q Total	2nd Half 2025 3rd Q 4th Q Total	Preliminary 2026 Tax 1st Q 2nd Q Total
105 6 005700-2	141X216 1.0LT 2S-F-L-AG-1U .6992	2	SALJANIN, MARIO & CHRISTINE R 9 WOODCREST DRIVE WOODCLIFF LAKE, NJ 9 WOODCREST DRIVE	00660 07677	449100 462000 911100	1991665	1991665 00 1991665	480072 480072 960144	515761 515760 1031521	497917 497916 995833
105 7 005800-3	225X134 1.0LT 2S-AL-2-1U .6921	2	ZANDI, ERIC & SEAN 15 DIANE CT WOODCLIFF LAKE, NJ 15 DIANE COURT	07677	446200 243300 689500	1507247	1507247 00 1507247	363541 363540 727081	390083 390083 780166	376812 376812 753624
105 8 005900-4	181X185 1.0LT 2S-AL-L-AG-1U .7687	2	MILLER, JOSEPH & VERNICE 5 DIANE CT WOODCLIFF LAKE, NJ 5 DIANE COURT	07675	452400 572700 1025100	2240869	2240869 00 2240869	540014 540013 1080027	580421 580421 1160842	560218 560217 1120435
105 9 006000-2	171X188 1.0LT 2S-F-L-AG-1U .7380	2	SAMITT, MARK D. & GAYLE 40 WOODMONT DRIVE WOODCLIFF LAKE, NJ 40 WOODMONT DRIVE	02640 07677	452000 612400 1064400	2326778	2326778 00 2326778	560607 560606 1121213	602783 602782 1205565	581695 581694 1163389
105 10 006100-3	158X195 1.0LT 2S-F-L-AG-1U .7073	2	SPUNGIN, SCOTT L & CAROLYN N 46 WOODMONT DR WOODCLIFF LAKE, NJ 46 WOODMONT DRIVE	07677	449800 427800 877600	1918434	1918434 00 1918434	463587 463587 927174	495630 495630 991260	479609 479608 959217
105 11 006200-4	150X200 1.0LT 2S-F-L-AG-1U .6887	2	GLASER, JOHN J & VIDA 52 WOODMONT DRIVE WOODCLIFF LAKE N J 52 WOODMONT DRIVE	07677	448100 380000 828100	1810227	1810227 00 1810227	438886 438886 877772	466228 466227 932455	452557 452557 905114
105 12 006300-5	150X200 1.0LT 2S-F-L-AG-1U .6887	2	GERARD, SCOTT & AMY 58 WOODMONT DR WOODCLIFF LAKE, NJ 58 WOODMONT DRIVE	00672 07677	448100 687100 1135200	2481547	2481547 00 2481547	597739 597739 1195478	643035 643034 1286069	620387 620387 1240774
105 13 006400-6	150X200 1.0LT 2S-F-L-AG-1U .6887	2	LERCHER, KIRK & KONCICKI, HOLLY 64 WOODMONT DRIVE WOODCLIFF LAKE, NJ 64 WOODMONT DRIVE	07677	445600 672800 1118400	2444822	2444822 00 2444822	588875 588875 1177750	633536 633536 1267072	611206 611205 1222411
106 1 006500-7	600 SF VACANT LAND .0138	15C	WOODCLIFF LAKE BOROUGH OF 188 PASCACK RD WOODCLIFF LAKE NJ DIANE COURT	07677	*EXEMPT*	00	00 00 00	00 00 00	00 00 00	00 00 00
106 2 006600-8	211X185 1.0LT 2S-F-L-AG-1U .8961	15F	KOSCO PETER J & MARY 22 DIANE COURT WOODCLIFF LAKE N.J. 22 DIANE COURT	07677	*EXEMPT*	00	00 00 00	00 00 00	00 00 00	00 00 00
106 3 006700-9	185X170 1.0LT 2S-F-S-AG-1U .7220	2	ITO, MINORU & LYNN 20 DIANE COURT WOODCLIFF LAKE N J 20 DIANE COURT	07677	428200 325800 754000	1648244	1648244 00 1648244	397484 397484 794968	426638 426638 853276	412061 412061 824122
106 4 006800-0	185X170 1.0LT 2S-F-S-AG-1U .7220	2	MALONEY, TODD & SHELLY 12 DIANE CT WOODCLIFF LAKE, NJ 12 DIANE COURT	07675	428200 525800 954000	2085444	2085444 00 2085444	504827 504827 1009654	537895 537895 1075790	521361 521361 1042722
106 5 006900-1	185X170 1.0LT 2S-S-L-AG-1U .7220	2	ALTADONNA, JOHN & KIMBERLY 4 DIANE COURT WOODCLIFF LAKE, NJ 4 DIANE COURT	07677	424700 581400 1006100	2199335	2199335 00 2199335	529853 529852 1059705	569815 569815 1139630	549834 549834 1099668
107 1 007000-9	183X196 1.0LT 2S-F-L-AG-1U .8234	2	DESAUTELS, MICHAEL J & LISA R 4 HOLLY CT WOODCLIFF LAKE, NJ 4 HOLLY COURT	00672 07675	453600 485400 939000	2052654	2052654 00 2052654	494720 494720 989440	531607 531607 1063214	513164 513163 1026327

11302500

24707266

00

00

24707266

11920406

12786860

12353636

Block No. Lot No. Qualification Account No.	Land Dimensions Building Description Additional Lots Acreage	Prop. Class	Owner's Name Address City State Property Location	Billing Code Zip Code	Land Improvement Exemption Net Total	2025 Property Tax Special Dist	2025 Total Tax Deduction Net Tax	Amt.Billed 2025 1st Q 2nd Q Total	2nd Half 2025 3rd Q 4th Q Total	Preliminary 2026 Tax 1st Q 2nd Q Total
107 2 007100-0	170X180 1.0LT 2S-F-L-1U .7025	2	PATEL Y. & K. 10 HOLLY COURT WOODCLIFF LAKE N J 10 HOLLY COURT	07677	448200 642000 1090200	2383177	2383177 00 2383177	574119 574119 1148238	617470 617469 1234939	595795 595794 1191589
107 3 007200-1	.0000	2	MALAYIL, MATHEW & ANNAMMA 16 HOLLY COURT WOODCLIFF LAKE, NJ 16 HOLLY COURT	07675	425900 1033400 1459300	3190030	3190030 00 3190030	773294 773293 1546587	821722 821721 1643443	797508 797507 1595015
201 1 007300-2	250X143 1.0LT 2S-F-L-AG-1U .8207	2	JASSAL, HARKISHAN & PARAMJEET 31 WOODMONT DRIVE WOODCLIFF LAKE, NJ 31 WOODMONT DRIVE	07677	397600 924700 1322300	2890548	2890548 00 2890548	702758 702758 1405516	742516 742516 1485032	722637 722637 1445274
201 3 007500-4	254X116 1.0LT 2S-F-O-1U .6764	2	ABRAMSON, JUSTIN & SABRINA 21 WOODMONT DR WOODCLIFF LAKE, NJ 21 WOODMONT DRIVE	07677	368600 423600 792200	1731749	1731749 00 1731749	419158 419158 838316	446717 446716 893433	432938 432937 865875
201 4 007600-5	131X395 1.0LT 2SCB 1.1879	4A	CHESTNUT RIDGE ASSOC LLC 595 CHESTNUT RIDGE RD WOODCLIFF LAKE, NJ 595 CHESTNUT RIDGE R	04703 07677	1187000 2868000 4055000	8864230	8864230 00 8864230	2145785 2145785 4291570	2286330 2286330 4572660	2216058 2216057 4432115
201 5 007700-6	53538 SF 1-11/2CBB 1.2291	4A	WOODCLIFF GODDARD 12 LLC 2040 SANDY DR STATE COLLEGE, PA 585 CHESTNUT RIDGE	85234 16803	1263200 1062400 2325600	5083762	5083762 00 5083762	1289309 1289309 2578618	1252572 1252572 2505144	1270941 1270940 2541881
201 5.01	15125SF 2S-F-L-1U .3472	2	KOSCHIER, FRANCIS J TRSTE 8 TARYN CT WOODCLIFF LAKE, NJ 8 TARYN CT.	07677	324600 676900 1001500	2189279	2189279 00 2189279	528447 528447 1056894	566193 566192 1132385	547320 547320 1094640
201 5.02	18167SF 2S-S-L-AG-1U .4171	2	ERRITY, KEVIN & JENNIFER 4 TARYN CT WOODCLIFF LAKE, NJ 4 TARYN CT.	00660 07677	331300 755300 1086600	2375308	2375308 00 2375308	577687 577686 1155373	609968 609967 1219935	593827 593827 1187654
201 5.03	18852SF 2S-F-L-AG-1U .4328	2	ZUCKERBERG, KENNETH S. & WENDY 1 TARYN CT WOODCLIFF LAKE, NJ 1 TARYN CT.	07677	354800 605400 960200	2098997	2098997 00 2098997	510232 510232 1020464	539267 539266 1078533	524750 524749 1049499
201 5.04	17997SF 2S-AL-L-AG-1U .4132	2	NUNEZ, STEVEN ETAL 3 TARYN CT WOODCLIFF LAKE, NJ 3 TARYN CT.	00672 07677	377500 863700 1241200	2713263	2713263 00 2713263	658437 658437 1316874	698195 698194 1396389	678316 678316 1356632
201 5.05	17001SF 2S-F-L-1U .3903	2	ACCIARDI, CHRISTOPHER & TRICIA 7 TARYN CT WOODCLIFF LAKE, NJ 7 TARYN CT.	00660 07675	355600 769900 1125500	2460343	2460343 00 2460343	593902 593901 1187803	636270 636270 1272540	615086 615086 1230172
201 6 007900-8	2.219AC 2.2190	4A	PERILLO FAMILY LIMITED PARTNERSHIP 577 CHESTNUT RIDGE ROAD WOODCLIFF LAKE, NJ 577 CHESTNUT RIDGE RD	07677	1983200 4016800 6000000	13116000	13116000 00 13116000	3194355 3194355 6388710	3363645 3363645 6727290	3279000 3279000 6558000
201 7 008000-6	157X860 3.2AC 3.2000	4A	WOODCLIFF LAKE MANOR LLC 555 CHESTNUT RIDGE RD WOODCLIFF LAKE, NJ 555 CHESTNUT RIDGE RD	07677	3375900 8598200 11974100	26175383	26175383 00 26175383	6248559 6248558 12497117	6839133 6839133 13678266	6543846 6543846 13087692
202 1.01 008200-8	360 SF VACANT LAND .0083	1	KPMG PEAT MARWICK 3 CHESTNUT RIDGE ROAD MONTVALE, N.J. CHESTNUT RIDGE ROAD	07645	3600 0 3600	7870	7870 00 7870	1946 1946 3892	1989 1989 3978	1968 1967 3935

Block No. Lot No. Qualification Account No.	Land Dimensions Building Description Additional Lots Acreage	Prop. Class	Owner's Name Address City State Property Location	Billing Code Zip Code	Land Improvement Exemption Net Total	2025 Property Tax Special Dist	2025 Total Tax Deduction Net Tax	Amt.Billed 2025 1st Q 2nd Q Total	2nd Half 2025 3rd Q 4th Q Total	Preliminary 2026 Tax 1st Q 2nd Q Total
202 4 008510	7.26 AC FORMER 4.0 & 4.0Q 7.2600	4A	ALBERTSONS CO.C/O PARADIGM TAX GRP P.O. BOX 800729 DALLAS, TEXAS 520 CHESTNUT RIDGE RD	80072 75380-0729	7385700 19246300 26632000	58217552	58217552 00 58217552	13512500 13512500 27025000	15596276 15596276 31192552	14554388 14554388 29108776
202 4.01 008600-2	223X490 2.947 AC 2.9470	4A	VALLEY CHINUCH INC 100 OVERLOOK RD WOODCLIFF LAKE, NJ 530 CHESTNUT RIDGE ROAD	07670	3041600 4408800 376800 7073600	15462890	15462890 00 15462890	5751191 5751190 11502381	1980255 1980254 3960509	3865723 3865722 7731445
202 4.01 X	27% GBA REL/USE .0000	15D	VALLEY CHINUCH INC. 100 OVERLOOK ROAD WOODCLIFF LAKE, NJ 530 CHESTNUT RIDGE ROAD	07670	*EXEMPT*	00	00 00 00	00 00 00	00 00 00	00 00 00
202 4.02	3.7AC 3.7000	4A	ARMON PARTNERS LLC 7B MEDICAL PARK DR POMONA, NY 470 CHESTNUT RIDGE RD	10970	3920900 6368400 354000 9935300	21718566	21718566 00 21718566	5338249 5338248 10676497	5521035 5521034 11042069	5429642 5429641 10859283
202.01 1 C0101	.926% COMMON MARIGOLD .0000	2	MATUSON, RONALD & SUSAN 101 FOUR SEASONS LANE WOODCLIFF LAKE, NJ 101 FOUR SEASONS LANE	07677	195000 601000 796000	1740056	1740056 00 1740056	405213 405213 810426	464815 464815 929630	435014 435014 870028
202.01 1 C0102	.926% COMMON MARIGOLD .0000	2	102 FOUR SEASONS LANE LLC 185 BRAEBRUN LANE SADDLE RIVER, NJ 102 FOUR SEASONS LANE	07458	195000 604500 799500	1747707	1747707 00 1747707	406943 406942 813885	466911 466911 933822	436927 436927 873854
202.01 1 C0103	.926% COMMON PRIMROSE .0000	2	HOOGENDOORN, JORIS L (ETAL) 103 FOUR SEASONS LANE WOODCLIFF LAKE, NJ 103 FOUR SEASONS LANE	07677	195000 728500 923500	2018771	2018771 00 2018771	486775 486774 973549	522611 522611 1045222	504693 504693 1009386
202.01 1 C0104	.926% COMMON VIOLET .0000	2	COSTA, THOMAS P & LINDA A 104 FOUR SEASONS LANE WOODCLIFF LAKE, NJ 104 FOUR SEASONS LANE	07677	195000 625700 820700	1794050	1794050 00 1794050	432184 432184 864368	464841 464841 929682	448513 448512 897025
202.01 1 C0105	.926% COMMON MARIGOLD 2 .0000	2	TERZAKIS, INGER TRSTE 105 FOUR SEASONS LANE WOODCLIFF LAKE, NJ 105 FOUR SEASONS LANE	07677	195000 611300 806300	1762572	1762572 00 1762572	410402 410402 820804	470884 470884 941768	440643 440643 881286
202.01 1 C0106	.926% COMMON MARIGOLD .0000	2	KAPLAN, LINDA K 106 FOUR SEASONS LANE WOODCLIFF LAKE, NJ 106 FOUR SEASONS LANE	07677	195000 601000 796000	1740056	1740056 00 1740056	405213 405213 810426	464815 464815 929630	435014 435014 870028
202.01 1 C0107	.926% COMMON PRIMROSE .0000	2	GARFINKEL, HOARD & JANET TRSTES 1307 BIG BEAR BLUFF BOYTON BEACH, FL 107 FOUR SEASONS LANE	33473	195000 728500 923500	2018771	2018771 00 2018771	486775 486774 973549	522611 522611 1045222	504693 504693 1009386
202.01 1 C0108	.926% COMMON VIOLET 2 .0000	2	FIORINO, JOHN & ANITA 108 FOUR SEASONS LANE WOODCLIFF LAKE, NJ 108 FOUR SEASONS LANE	07677	195000 642400 837400	1830556 V1	1830556 -25000 1805556	434798 434798 869596	467980 467980 935960	451389 451389 902778
202.01 1 C0109	.926% COMMON MARIGOLD 2 .0000	2	DIANE BEGLEITER REVOCABLE TRUST 109 FOUR SEASONS LANE WOODCLIFF LAKE, NJ 109 FOUR SEASONS LANE	07677	195000 611300 806300	1762572	1762572 00 1762572	410402 410402 820804	470884 470884 941768	440643 440643 881286
202.01 1 C0110	.926% COMMON MARIGOLD .0000	2	METLITZ, MERWIN & ELAINE 110 FOUR SEASONS LANE WOODCLIFF LAKE, NJ 110 FOUR SEASONS LANE	07677	195000 601000 796000	1740056 V1	1740056 -25000 1715056	398963 398963 797926	458565 458565 917130	428764 428764 857528

Block No. Lot No. Qualification Account No.	Land Dimensions Building Description Additional Lots Acreage	Prop. Class	Owner's Name Address City State Property Location	Billing Code Zip Code	Land Improvement Exemption Net Total	2025 Property Tax Special Dist	2025 Total Tax Deduction Net Tax	Amt.Billed 2025 1st Q 2nd Q Total	2nd Half 2025 3rd Q 4th Q Total	Preliminary 2026 Tax 1st Q 2nd Q Total
202.01 1 C0111	.926% COMMON PRIMROSE .0000	2	LAWRENCE & HELENE WOLFIN REV TRST 111 FOUR SEASONS LN WOODCLIFF LAKE, NJ 111 FOUR SEASONS LANE	07436	195000 728500 923500	2018771	2018771 00 2018771	486775 486774 973549	522611 522611 1045222	504693 504693 1009386
202.01 1 C0112	.926% COMMON VIOLET 2 .0000	2	MULE, GUY R & CAROL A 112 FOUR SEASONS LANE WOODCLIFF LAKE, NJ 112 FOUR SEASONS LANE	07677	195000 642400 837400	1830556	1830556 -25000 1805556	434798 434798 869596	467980 467980 935960	451389 451389 902778
202.01 1 C0201	.926% COMMON MARIGOLD .0000	2	KANTER, DEVRA & KENNETH 201 FOUR SEASONS LN #201 WOODCLIFF LAKE, NJ 201 FOUR SEASONS LANE	07677	195000 601000 796000	1740056	1740056 00 1740056	405213 405213 810426	464815 464815 929630	435014 435014 870028
202.01 1 C0202	.926% COMMON MARIGOLD .0000	2	ELLENBOGEN, MYRA T & PAUL 202 FOUR SEASONS LANE WOODCLIFF LAKE, NJ 202 FOUR SEASONS LANE	07677	195000 601000 796000	1740056	1740056 00 1740056	405213 405213 810426	464815 464815 929630	435014 435014 870028
202.01 1 C0203	.926% COMMON VIOLET .0000	2	PRINCE, MARTIN ARNOLD 203 FOUR SEASONS LANE WOODCLIFF LAKE, NJ 203 FOUR SEASONS LANE	07677 00660	195000 625700 820700	1794050	1794050 00 1794050	432184 432184 864368	464841 464841 929682	448513 448512 897025
202.01 1 C0204	.926% COMMON PRIMROSE .0000	2	DIAMOND, MILTON & BEVERLY 204 FOUR SEASONS LANE WOODCLIFF LAKE, NJ 204 FOUR SEASONS LANE	07677	195000 728500 923500	2018771	2018771 00 2018771	486775 486774 973549	522611 522611 1045222	504693 504693 1009386
202.01 1 C0205	.926% COMMON MARIGOLD .0000	2	KESTENBAUM, RUSSELL J & JODI A 205 FOUR SEASONS LANE WOODCLIFF LAKE, NJ 205 FOUR SEASONS LANE	07677	195000 601000 796000	1740056	1740056 00 1740056	405213 405213 810426	464815 464815 929630	435014 435014 870028
202.01 1 C0206	.926% COMMON MARIGOLD 2 .0000	2	MIELE, OFELIA E 206 FOUR SEASONS LANE WOODCLIFF LAKE, NJ 206 FOUR SEASONS LANE	07677	195000 611300 806300	1762572	1762572 00 1762572	410402 410402 820804	470884 470884 941768	440643 440643 881286
202.01 1 C0207	.926% COMMON VIOLET 2 .0000	2	SCHONHAUS, CALVIN B & ILENE 207 FOUR SEASONS LANE WOODCLIFF LAKE, NJ 207 FOUR SEASONS LANE	07677	195000 642400 837400	1830556	1830556 00 1830556	441048 441048 882096	474230 474230 948460	457639 457639 915278
202.01 1 C0208	.926% COMMON PRIMROSE .0000	2	MURRAY, CAROLYN R 208 FOUR SEASONS LANE WOODCLIFF LAKE, NJ 208 FOUR SEASONS LANE	07677	195000 728500 923500	2018771	2018771 00 2018771	486775 486774 973549	522611 522611 1045222	504693 504693 1009386
202.01 1 C0209	.926% COMMON MARIGOLD .0000	2	LEEMAN, STEVEN & FRAN 209 FOUR SEASONS LANE#231 WOODCLIFF LAKE, NJ 209 FOUR SEASONS LANE	07677	195000 601000 796000	1740056	1740056 00 1740056	405213 405213 810426	464815 464815 929630	435014 435014 870028
202.01 1 C0210	.926% COMMON MARIGOLD 2 .0000	2	TELESMANICH, RICHARD C & CAROL A 210 FOUR SEASONS LANE WOODCLIFF LAKE, NJ 210 FOUR SEASONS LANE	07677	195000 611300 806300	1762572	1762572 00 1762572	410402 410402 820804	470884 470884 941768	440643 440643 881286
202.01 1 C0211	.926% COMMON VIOLET 2 .0000	2	DELMASTRO, HORTENSE P 211 FOUR SEASONS LANE WOODCLIFF LAKE, NJ 211 FOUR SEASONS LANE	07677	195000 642400 837400	1830556	1830556 00 1830556	441048 441048 882096	474230 474230 948460	457639 457639 915278
202.01 1 C0212	.926% COMMON PRIMROSE .0000	2	CIULLA, MARYLOU 212 FOUR SEASONS LN WOODCLIFF LAKE, NJ 212 FOUR SEASONS LANE	07677 01246	195000 728500 923500	2018771	2018771 00 2018771	486775 486774 973549	522611 522611 1045222	504693 504693 1009386

11823500

25846170

00

25000

25821170

12275664

13545506

12910587

Block No. Lot No. Qualification Account No.	Land Dimensions Building Description Additional Lots Acreage	Prop. Class	Owner's Name Address City State Property Location	Billing Code Zip Code	Land Improvement Exemption Net Total	2025 Property Tax Special Dist	2025 Total Tax Deduction Net Tax	Amt.Billed 2025 1st Q 2nd Q Total	2nd Half 2025 3rd Q 4th Q Total	Preliminary 2026 Tax 1st Q 2nd Q Total
202.01 1 C0901	.926% COMMON MARIGOLD .0000	2	SHAPIRO, STEVEN H & JONI J 901 FOUR SEASONS LANE WOODCLIFF LAKE, NJ 901 FOUR SEASONS LANE	07677	195000 607400 802400	1754046	1754046 00 1754046	405213 405213 810426	471810 471810 943620	438512 438511 877023
202.01 1 C0902	.926% COMMON MARIGOLD .0000	2	CURRO, LINDA G 902 FOUR SEASONS LN WOODCLIFF LAKE, NJ 902 FOUR SEASONS LANE	07677	195000 607400 802400	1754046	1754046 00 1754046	405213 405213 810426	471810 471810 943620	438512 438511 877023
202.01 1 C0903	.926% COMMON VIOLET .0000	2	PEREDES, LILLIAN 903 FOUR SEASONS LANE WOODCLIFF LAKE, NJ 903 FOUR SEASONS LANE	07677	195000 632400 827400	1808696	1808696 00 1808696	432184 432184 864368	472164 472164 944328	452174 452174 904348
202.01 1 C0904	.926% COMMON PRIMROSE .0000	2	LAMPAZZI, MARGARET M TRSTE 12 OAK RIDGE DRIVE NEWTOWN, CT. 904 FOUR SEASONS LANE	06470	195000 736300 931300	2035822	2035822 00 2035822	486775 486774 973549	531137 531136 1062273	508956 508955 1017911
202.01 1 C0905	.926% COMMON MARIGOLD .0000	2	SOLLECITO, PETER P & LUIGINA 905 FOUR SEASONS LANE WOODCLIFF LAKE, NJ 905 FOUR SEASONS LANE	07677	195000 607400 802400	1754046	1754046 00 1754046	405213 405213 810426	471810 471810 943620	438512 438511 877023
202.01 1 C0906	.926% COMMON MARIGOLD 2 .0000	2	MONGIARDO, MILENA 30 WILSHIRE DR CHESTNUT RIDGE, NY 906 FOUR SEASONS LANE	10977	195000 617800 812800	1776781	1776781 00 1776781	410402 410402 820804	477989 477988 955977	444196 444195 888391
202.01 1 C0907	.926% COMMON VIOLET 2 .0000	2	ZUCKERMAN, HARRIET 907 FOUR SEASONS LANE#923 WOODCLIFF LAKE, NJ 907 FOUR SEASONS LANE	07677	195000 649200 844200	1845421	1845421 00 1845421	441048 441048 882096	481663 481662 963325	461356 461355 922711
202.01 1 C0908	.926% COMMON PRIMROSE .0000	2	BONNIE NAPEL REVOCABLE TRUST 3000 N OCEAN DR #20C SINGER ISLAND, FL 908 FOUR SEASONS LANE	33404	195000 736300 931300	2035822	2035822 00 2035822	486775 486774 973549	531137 531136 1062273	508956 508955 1017911
202.01 1 C0909	.926% COMMON MARIGOLD .0000	2	STROTHER, MICHAEL G & MARGOT D 909 FOUR SEASONS LN WOODCLIFF LAKE, NJ 909 FOUR SEASONS LANE	07677	195000 607400 802400	1754046	1754046 00 1754046	398963 398963 797926	478060 478060 956120	438512 438511 877023
202.01 1 C0910	.926% COMMON MARIGOLD 2 .0000	2	SHEN, BING & WU, JANE F 910 FOUR SEASONS LANE WOODCLIFF LAKE, NJ 910 FOUR SEASONS LANE	07677	195000 617800 812800	1776781	1776781 00 1776781	410402 410402 820804	477989 477988 955977	444196 444195 888391
202.01 1 C0911	.926% COMMON VIOLET 2 .0000	2	SABLOWSKY, ROBERT & BARBARA 150 E 69TH STREET NEW YORK, NY 911 FOUR SEASONS LANE	10021	195000 649200 844200	1845421	1845421 00 1845421	441048 441048 882096	481663 481662 963325	461356 461355 922711
202.01 1 C0912	.926% COMMON PRIMROSE .0000	2	ROCHE, SAMUEL J & ELLEN 912 FOUR SEASONS LANE WOODCLIFF LAKE, NJ 912 FOUR SEASONS LANE	07677	195000 736300 931300	2035822	2035822 00 2035822	486775 486774 973549	531137 531136 1062273	508956 508955 1017911
204 2 008800-4	75X100 VACANT LAND .3000	.3AC 1	AR LANDMARK MONTVALE LLC 90 WOODBRIDGE CENTER #600 WOODBRIDGE, NJ NO ROAD FRONTAGE	07095	37500 0 37500	81975	81975 00 81975	20269 20269 40538	20719 20718 41437	20494 20494 40988
301 3.01 009000-3	20 ACRES 20.0000	4A	CAPSTONE TICE BLVD LLC 411 HACKENSACK AVENUE HACKENSACK, NJ 50 TICE BOULEVARD	07601	10000000 30900000 40900000	89407400	89407400 00 89407400	24688473 24688472 49376945	20015228 20015227 40030455	22351850 22351850 44703700

Block No. Lot No. Qualification Account No.	Land Dimensions Building Description Additional Lots Acreage	Prop. Class	Owner's Name Address City State Property Location	Billing Code Zip Code	Land Improvement Exemption Net Total	2025 Property Tax Special Dist	2025 Total Tax Deduction Net Tax	Amt.Billed 2025 1st Q 2nd Q Total	2nd Half 2025 3rd Q 4th Q Total	Preliminary 2026 Tax 1st Q 2nd Q Total
301 3.02 C0001 009300	10 ACRES OFF BLDG(WITCO) 10.0000	4A	TICE WL LLC 1388 E. 12TH STREET BROOKLYN, NY 155 TICE BLVD	11230	5000000 26923200 300000 31623200	69128315	69128315 00	17092340 17092339	17471818 17471818	17282079 17282079
301 3.02 C0002 009305	10 ACRES OFF BLDG (SONY) 10.0000	4A	TICE BLVD HOLDINGS LLC 401 HACKENSACK AVE #801 HACKENSACK, NJ 123 TICE BLVD.	07601	5000000 9200000 14200000	31041200	31041200 00	10371655 10371654	5148946 5148945	7760300 7760300
301 3.03	20AC 20.0000	4A	HUDSON-TICE LLC 90 MATAWAN RD. SUITE 103 MATAWAN, NJ 300 TICE BOULEVARD	07747 3	9500000 25500000 35000000	76510000	76510000 00	18917500 18917500	19337500 19337500	19127500 19127500
301 3.04 009100-4	20AC HILTON HOTEL 20.0000	4A	WOODCLIFF LAKE DEVELOPERS LLC 820 MORRIS TPKE #301 SHORT HILLS, NJ 200 TICE BOULEVARD	07078	18480000 5975000 24455000	53458630	53458630 00	13217928 13217927	13511388 13511387	13364658 13364657
301 3.05 009500-8	13AC 3SB&GARAGE 13.0000	4A	SIG 100 TICE LLC 20 COMMERCE DR #140 CRANFORD, NJ 100 TICE BOULEVARD	07016 EAO	6035000 33405500 440500 39000000	85254000	85254000 00	21079500 21079500	21547500 21547500	21313500 21313500
301.01 3.01	13AC SHOP CENTER 401.01-2&3 13.0000	4A	WS TICE'S CORNER MKT, C/O DA REALTY PO BOX 5040 WESTPORT, CT MALL CHESTNUT RIDGE RD	00660 06881	14178800 57219400 71398200	156076465	156076465 00	37044411 37044411	40993822 40993821	39019117 39019116
301.01 3.02	.90 1SB .9000	4A	TICE ASSOC & MAHONEY ASSOC.%R.TICE THOMSON REUTERS/BOX 2609 CARLESBAD, CA BANK-CHESTNUT RIDGE ROAD	92018	755600 1256900 2012500	4399325	4399325 00	1079811 1079811	1119852 1119851	1099832 1099831
301.01 6	90X200 SENIOR CENTER .4132	15C	BOROUGH OF WOODCLIFF LAKE 188 PASCACK RD WOODCLIFF LAKE, NJ 411 CHESTNUT RIDGE RD	07677	*EXEMPT*	00	00 00 00	00 00 00	00 00 00	00 00 00
302 1.17 009980	35X70 2S-AL-X-1U .0562	2	NEGRON, RODERICK D.SR. & CATHERINE G 11 CENTENNIAL WAY WOODCLIFF LAKE, NJ 11 CENTENNIAL WAY	00660 07677	25000 217700 242700	530542	530542 00	129720 129720	135551 135551	132636 132635
302 1.18 009985	35XIRR 2S-AL-X-AG-1U .0000	2	DI LAURO, JOANNE 13 CENTENNIAL WAY WOODCLIFF LAKE, NJ 13 CENTENNIAL WAY	07677	25000 139600 164600	359816	359816 00	87507 87507	92401 92401	89954 89954
302 1.19 009990	32X93 2S-AL-X-1U .0683	2	MCCAFFREY, BARBARA 15 CENTENNIAL WAY WOODCLIFF LAKE, NJ 15 CENTENNIAL WAY	07677	25000 161900 186900	408563	408563 00	99560 99560	104722 104721	102141 102141
302 1.20	31X93 2S-AL-X-AG-1U .0662	2	KASUNURAN, RUBY 17 CENTENNIAL WAY WOODCLIFF LAKE, NJ 17 CENTENNIAL WAY	00672 07677	25000 152500 177500	388015	388015 00	94534 94533	99474 99474	97004 97004
302 1.21 010005	32X96 2S-AL-X-1U .0705	2	VINPA, ADA & GOZMAN, NAUM 19 CENTENNIAL WAY WOODCLIFF LAKE, NJ 19 CENTENNIAL WAY	07677	25000 203100 228100	498627	498627 00	121721 121720	127593 127593	124657 124657
302 1.22 010010	25X94 2S-AL-X-AG-1U .0539	2	SHU, LIN 21 CENTENNIAL WAY WOODCLIFF LAKE, NJ 21 CENTENNIAL WAY	07677	22600 150200 172800	377741	377741 00	92048 92047	96823 96823	94436 94435

Block No. Lot No. Qualification Account No.	Land Dimensions Building Description Additional Lots Acreage	Prop. Class	Owner's Name Address City State Property Location	Billing Code Zip Code	Land Improvement Exemption Net Total	2025 Property Tax Special Dist	2025 Total Tax Deduction Net Tax	Amt.Billed 2025 1st Q 2nd Q Total	2nd Half 2025 3rd Q 4th Q Total	Preliminary 2026 Tax 1st Q 2nd Q Total
302 5.01 010205	112 X 107 2S-AL-L-AG-1U .2751	2	KIM, DANIEL & SUNYOUNG 3 STONEWALL COURT WOODCLIFF LAKE, NJ 3 STONEWALL CT.	07677	284800 546400 831200	1817003	1817003 00 1817003	438238 438237 876475	470264 470264 940528	454251 454251 908502
302 5.02 010210	85 X 109 2S-AL-L-AG-1U .2127	2	SALAZAR, ROBERTO L. & CAROLINA E. 7 STONEWALL CT. WOODCLIFF LAKE, NJ 7 STONEWALL CT.	02640 07677	280400 598300 878700	1920838	1920838 00 1920838	466614 466614 933228	493805 493805 987610	480210 480209 960419
302 5.03 010215	85 X 107 2S-AL-L-1U .2088	2	BARBOUR, HAROLD & CONNOLLY, MARSHA 11 STONEWALL CT. WOODCLIFF LAKE, NJ 11 STONEWALL CT	07677	281200 708700 989900	2163921	2163921 00 2163921	525312 525312 1050624	556649 556648 1113297	540981 540980 1081961
302 5.04 010220	85 X 107 2S-AL-L-1U .2088	2	HEATH, CHRISTOPHER & SARA 15 STONEWALL COURT WOODCLIFF LAKE, NJ 15 STONEWALL CT.	07677	280400 639000 919400	2009808	2009808 00 2009808	488504 488504 977008	516400 516400 1032800	502452 502452 1004904
302 5.05 010225	85 X 105 2S-AL-L-1U .2049	2	LANDAU, STUART & QUEENIE MA 19 STONEWALL CT WOODCLIFF LAKE, NJ 19 STONEWALL CT.	07677	279600 616500 896100	1958875	1958875 00 1958875	476127 476126 952253	503311 503311 1006622	489719 489719 979438
302 5.06 010230	2S-AL-L-1U .0000	2	CUMMINS, TIMOTHY J & MARY 23 STONEWALL CT WOODCLIFF LAKE, NJ 23 STONEWALL CT	02640 07677	278800 719500 998300	2182284	2182284 00 2182284	525907 525906 1051813	565236 565235 1130471	545571 545571 1091142
302 5.07 010235	2S-AL-L-1U .0000	2	MOTIWALA, REJEEV & NEETA 27 STONEWALL COURT WOODCLIFF LAKE, NJ 27 STONEWALL CT.	07677	278000 669500 947500	2071235	2071235 00 2071235	503422 503422 1006844	532196 532195 1064391	517809 517809 1035618
302 5.08 010240	2S-AL-L-AG-1U .0000	2	PANSO, THOMAS J. & ADRIENNE AZARIAN 31 STONEWALL CT WOODCLIFF LAKE, NJ 31 STONEWALL CT.	07677	282500 648000 930500	2034073	2034073 00 2034073	490396 490396 980792	526641 526640 1053281	508519 508518 1017037
302 5.09 010245	2S-AL-L-1U .0000	2	FUSILLI, GREGORY & LISA 35 STONEWALL CT WOODCLIFF LAKE, NJ 35 STONEWALL CT.	07677	300200 584600 884800	1934173	1934173 00 1934173	469911 469911 939822	497176 497175 994351	483544 483543 967087
302 5.10 010250	75 X 149 2S-AL-L-1U .2565	2	HORN, ROGER & SUSAN 39 STONEWALL CT WOODCLIFF LAKE, NJ 39 STONEWALL CT.	00597 07677	292500 621500 914000	1998004	1998004 00 1998004	485694 485693 971387	513309 513308 1026617	499501 499501 999002
302 5.11 010255	75 X 136 2S-AL-L-1U .2342	2	KALINA, OFER & ELAYNE GASMER 43 STONEWALL CT. WOODCLIFF LAKE, NJ 43 STONEWALL CT.	00660 07677	285900 715800 1001700	2189716	2189716 00 2189716	527853 527852 1055705	567006 567005 1134011	547429 547429 1094858
302 5.12 010260	75 X 123 2S-AL-L-1U .2118	2	QUIMBO, LEE & LEAH V 47 STONEWALL CT WOODCLIFF LAKE, NJ 47 STONEWALL CT.	00660 07677	281600 606300 887900	1940949	1940949 00 1940949	468019 468019 936038	502456 502455 1004911	485238 485237 970475
302 5.13 010265	.56 ACRE 2S-AL-L-1U .5600	2	LU, PETER QI & LUO, SHULING 51 STONEWALL CT WOODCLIFF LAKE, NJ 51 STONEWALL CT.	07677	311400 636600 948000	2072328	2072328 00 2072328	500179 500179 1000358	535985 535985 1071970	518082 518082 1036164
302 5.14 010270	.97 ACRE 2S-AL-L-1U .9700	2	FRANZETTI, JOSEPH & PATRICIA 54 STONEWALL CT WOODCLIFF LAKE, NJ 54 STONEWALL CT.	00154 07677	328000 744600 1072600	2344704	2344704 00 2344704	567958 567957 1135915	604395 604394 1208789	586176 586176 1172352

13100600

28637911

00

00

28637911

13868262

14769649

14318959

Block No. Lot No. Qualification Account No.	Land Dimensions Building Description Additional Lots Acreage	Prop. Class	Owner's Name Address City State Property Location	Billing Code Zip Code	Land Improvement Exemption Net Total	2025 Property Tax Special Dist	2025 Total Tax Deduction Net Tax	Amt.Billed 2025 1st Q 2nd Q Total	2nd Half 2025 3rd Q 4th Q Total	Preliminary 2026 Tax 1st Q 2nd Q Total
302 5.15 010275	.78 ACRE 2S-AL-L-1U .7800	2	YAKOMIN, RICHARD S. & LISA C. 50 STONEWALL CT. WOODCLIFF LAKE, NJ 50 STONEWALL CT.	07677	305300 752200 1057500	2311695	2311695 00 2311695	557742 557742 1115484	598106 598105 1196211	577924 577924 1155848
302 5.16 010280	75 X 116 2S-AL-L-1U .1997	2	BONNETT, ROBERT T.JR. & JUNE S. 46 STONEWALL CT. WOODCLIFF LAKE, NJ 46 STONEWALL CT.	07677	267500 710000 977500	2136815	2136815 00 2136815	514935 514934 1029869	553473 553473 1106946	534204 534204 1068408
302 5.17 010285	81 X 125 2S-B-L-1U .2324	2	ROZMAN, VYACHESLAV & ELENA 42 STONEWALL COURT WOODCLIFF LAKE, NJ 42 STONEWALL CT.	07677	271900 803600 1075500	2351043	2351043 00 2351043	571147 571146 1142293	604375 604375 1208750	587761 587761 1175522
302 5.18 010290	81 X 109 2S-AL-L-1U .2027	2	THANASIDES, MICHAEL & KRISTEN 38 STONEWALL CT WOODCLIFF LAKE, NJ 38 STONEWALL CT.	07677	266600 727300 993900	2172665	2172665 00 2172665	526826 526825 1053651	559507 559507 1119014	543167 543166 1086333
302 5.19 010295	89 X 95 2S-AL-L-1U .1941	2	JIGARJIAN, DEBRA G & RICHARD P.O. BOX 10 SADDLER RIVER, NJ 34 STONEWALL CT.	07458	263200 709500 972700	2126322	2126322 00 2126322	516232 516231 1032463	546930 546929 1093859	531581 531580 1063161
302 5.20 010305	87 X 100 2S-AL-L-1U .1997	2	WANG, GUOQING & RUI 30 STONEWALL COURT WOODCLIFF LAKE, NJ 30 STONEWALL CT.	07677	262200 622400 884600	1933736	1933736 00 1933736	466074 466073 932147	500795 500794 1001589	483434 483434 966868
302 5.21 010310	85 X 100 2S-AL-L-1U .1951	2	LEE, JUNG H 26 STONEWALL CT WOODCLIFF LAKE, NJ 26 STONEWALL CT.	07677	262100 620700 882800	1929801	1929801 00 1929801	465155 465154 930309	499746 499746 999492	482451 482450 964901
302 5.22 010315	82 X 101 2S-AL-L-1U .1901	2	GEDEON, GILBERT & NAYAL, SHAZA 22 STONEWALL CT WOODCLIFF LAKE 22 STONEWALL CT.	07677	262200 736900 999100	2184033	2184033 00 2184033	526231 526231 1052462	565786 565785 1131571	546009 546008 1092017
302 5.23 010320	80 X 104 2S-AL-L-AG-1U .1910	2	CANI,MARIO&AIDA 18 STONEWALL CT WOODCLIFF LAKE,NJ 18 STONEWALL CT.	07677	275800 649900 925700	2023580	2023580 00 2023580	487802 487801 975603	523989 523988 1047977	505895 505895 1011790
302 5.24 010325	90 X 106 2S-AL-L-1U .2190	2	YOO, SUNGOH & PARK, JIWON 14 STONEWALL CT WOODCLIFF LAKE, NJ 14 STONEWALL CT.	07675	279600 630400 910000	1989260	1989260 00 1989260	483424 483423 966847	511207 511206 1022413	497315 497315 994630
302.01 1.13 009960	53X119 2S-AL-X-AG-1U .1448	2	SOLODOFF, IRENE & GUSS, JASON 6313 COPPER LAKE COURT BOYNTON BEACH, FLORIDA 3 CENTENNIAL WAY	33437	25000 81600 106600	233028	233028 00 233028	56104 56104 112208	60410 60410 120820	58257 58257 116514
302.01 1.14 009965	31X116 2S-AL-X-AG-1U .0826	2	DEL VECCHIO, PATRICIA A 5 CENTENNIAL WAY WOODCLIFF LAKE, NJ 5 CENTENNIAL WAY	07677	25000 136400 161400	352820	352820 00 352820	85616 85615 171231	90795 90794 181589	88205 88205 176410
302.01 1.15 009970	30X98 2S-AL-X-AG-1U .0675	2	PAGANI, DAVID 7 CENTENNIAL WAY WOODCLIFF LAKE, NJ 7 CENTENNIAL WAY	07677	25000 129300 154300	337300	337300 00 337300	82102 82102 164204	86548 86548 173096	84325 84325 168650
302.01 1.16 009975	37X89 2S-AL-X-AG-1U .0756	2	PAHOUNTIS, MARIA LOUIS TRSTEE 9 CENTENNIAL WAY WOODCLIFF LAKE, NJ 9 CENTENNIAL WAY	07675	25000 125800 150800	329649	329649 00 329649	79994 79994 159988	84831 84830 169661	82413 82412 164825

10252400

22411747

00

00

22411747

10838759

11572988

11205877

Block No. Lot No. Qualification Account No.	Land Dimensions Building Description Additional Lots Acreage	Prop. Class	Owner's Name Address City State Property Location	Billing Code Zip Code	Land Improvement Exemption Net Total	2025 Property Tax Special Dist	2025 Total Tax Deduction Net Tax	Amt.Billed 2025 1st Q 2nd Q Total	2nd Half 2025 3rd Q 4th Q Total	Preliminary 2026 Tax 1st Q 2nd Q Total
302.01 5.25 010335	95 X 120 2S-AL-L-AG-1U .2617	2	STELLA, JOHN & CAROL 6 STONEWALL CT WOODCLIFF LAKE, NJ 6 STONEWALL CT.	07677	280600 609600 890200	1945977	1945977 00 1945977	469154 469154 938308	503835 503834 1007669	486495 486494 972989
302.01 5.26 010350	87 X 120 2S-AL-L-AG-1U .2397	2	PATEL, NIMESH R & DHARA 2 STONEWALL COURT WOODCLIFF LAKE, NJ 2 STONEWALL CT.	07677	298500 709200 1007700	2202832	2202832 00 2202832	531204 531203 1062407	570213 570212 1140425	550708 550708 1101416
302.02 1.01 009900	49X100 2S-AL-X-1U .1125	2	SELLA, RUSSELL E. & PATRICIA 24 CENTENNIAL WAY WOODCLIFF LAKE, NJ 24 CENTENNIAL WAY	00660 07677 AH-1	23800 183500 207300	453158	453158 00 453158	110208 110208 220416	116371 116371 232742	113290 113289 226579
302.02 1.02 009905	40X95 2S-AL-X-AG-1U .0872	2	IOSELEVICH, GABRIELA 22 CENTENNIAL WAY WOODCLIFF LAKE, NJ 22 CENTENNIAL WAY	07677	23800 171900 195700	427800	427800 00 427800	103614 103614 207228	110286 110286 220572	106950 106950 213900
302.02 1.03 009910	33X94 2S-AL-X-1U .0712	2	FEUERBACH, CARL & PATRICIA 20 CENTENNIAL WAY WOODCLIFF LAKE, NJ 20 CENTENNIAL WAY	07677	23800 206700 230500	503873	503873 00 503873	123072 123072 246144	128865 128864 257729	125969 125968 251937
302.02 1.04 009915	33X94 2S-AL-X-AG-1U .0712	2	BARKLEY, SUSAN 18 CENTENNIAL WAY WOODCLIFF LAKE, NJ 18 CENTENNIAL WAY	07677	23800 144800 168600	368560	368560 00 368560	89777 89777 179554	94503 94503 189006	92140 92140 184280
302.02 1.05 009920	33X95 2S-AL-X-1U .0720	2	ACOSTA, BETSY 16 CENTENNIAL WAY WOODCLIFF LAKE, NJ 16 CENTENNIAL WAY	00154 07677	23800 101900 125700	274780	274780 00 274780	66482 66481 132963	70909 70908 141817	68695 68695 137390
302.02 1.06 009925	33X100 2S-AL-X-AG-1U .0758	2	GALBRAITH, WILLIAM & CAROL 14 CENTENNIAL WAY WOODCLIFF LAKE, NJ 14 CENTENNIAL WAY	00154 07677	23800 137100 160900	351727	351727 00 351727	85616 85615 171231	90248 90248 180496	87932 87932 175864
302.02 1.07 009930	34X98 2S-AL-X-1U .0765	2	GRAEF, BONNIE 12 CENTENNIAL WAY WOODCLIFF LAKE, NJ 12 CENTENNIAL WAY	00660 07677	23800 155300 179100	391513	391513 00 391513	95345 95344 190689	100412 100412 200824	97879 97878 195757
302.02 1.08 009935	34X99 2S-AL-X-AG-1U .0773	2	FORNARUCCI, GEORGE & DOROTHY, ETAL. 10 CENTENNIAL WAY WOODCLIFF LAKE, NJ 10 CENTENNIAL WAY	07677	23800 130300 154100	336863	336863 00 336863	82102 82102 164204	86330 86329 172659	84216 84216 168432
302.02 1.09 009940	33X103 2S-AL-X-1U .0780	2	VELASQUEZ, ERWIN M ETALS 8 CENTENNIAL WAY WOODCLIFF LAKE, NJ 8 CENTENNIAL WAY	07677	23800 202700 226500	495129	495129 00 495129	120910 120910 241820	126655 126654 253309	123783 123782 247565
302.02 1.10 009945	32X100 2S-AL-X-AG-1U .0735	2	DEROSA, ANNETTE 6 CENTENNIAL WAY WOODCLIFF LAKE, NJ 6 CENTENNIAL WAY	07677	23800 143400 167200	365499	365499 00 365499	88967 88966 177933	93783 93783 187566	91375 91375 182750
302.02 1.11 009950	31X100 2S-AL-X-AG-1U .0712	2	COHEN, TERRIE A & JANICE 4 CENTENNIAL WAY WOODCLIFF LAKE, NJ 4 CENTENNIAL WAY	CROPANESE 07677	23800 88200 112000	244832	244832 00 244832	59239 59239 118478	63177 63177 126354	61208 61208 122416
302.02 1.12 009955	53X98 2S-AL-X-AG-1U .1192	2	JUST, MARY BETH 2 CENTENNIAL WAY WOODCLIFF LAKE, NJ 2 CENTENNIAL WAY	07677	23800 167500 191300	418182	418182 00 418182	102101 102100 204201	106991 106990 213981	104546 104545 209091

4016800

8780725

00

00

8780725

4255576

4525149

4390366

Block No. Lot No. Qualification Account No.	Land Dimensions Building Description Additional Lots Acreage	Prop. Class	Owner's Name Address City State Property Location	Billing Code Zip Code	Land Improvement Exemption Net Total	2025 Property Tax Special Dist	2025 Total Tax Deduction Net Tax	Amt.Billed 2025 1st Q 2nd Q Total	2nd Half 2025 3rd Q 4th Q Total	Preliminary 2026 Tax 1st Q 2nd Q Total
303.02 1 C0101	.0000	2	DOWLING, JAMES & JOANNE 2 MARILYN DRIVE WOODCLIFF LAKE, NJ 2 MARILYN DRIVE	07677	310000 627600 937600	2049594	2049594 00	484018 484018 968036	540779 540779 1081558	512399 512398 1024797
303.02 1 C0102	.0000	2	APFELBAUM, EMILY 4 MARILYN DRIVE WOODCLIFF LAKE, NJ 4 MARILYN DRIVE	07677	310000 545700 855700	1870560	1870560 00	440994 440994 881988	494286 494286 988572	467640 467640 935280
303.02 1 C0103	.0000	2	GUTIERREZ, ROBERT & JILL 6 MARILYN DRIVE WOODCLIFF LAKE, NJ 6 MARILYN DRIVE	07677	310000 559100 869100	1899853	1899853 00	448021 448020 896041	501906 501906 1003812	474964 474963 949927
303.02 1 C0104	.0000	2	SLATEN, MICHAEL & JANA 8 MARILYN DR WOODCLIFF LAKE, NJ 8 MARILYN DRIVE	07677	310000 575100 885100	1934829	1934829 00	456453 456452 912905	510962 510962 1021924	483708 483707 967415
303.02 1 C0201	.0000	2	GOLDBERG, MARC & SAMANTHA 10 MARILYN DR WOODCLIFF LAKE, NJ 10 MARILYN DRIVE	07645	310000 562000 872000	1906192	1906192 00	447102 447101 894203	505995 505994 1011989	476548 476548 953096
303.02 1 C0202 3.03	.0000	2	MCMANUS, KEVIN & CULLINAN, LAURA 12 MARILYN DRIVE WOODCLIFF LAKE, NJ 12 MARILYN DRIVE	07677	310000 454400 764400	1670978	1670978 00	392295 392295 784590	443194 443194 886388	417745 417744 835489
303.02 1 C0203	.0000	2	MAZZACONE, VICTOR & JANICE 14 MARILYN DRIVE WOODCLIFF LAKE, NJ 14 MARILYN DRIVE	07677	310000 579000 889000	1943354	1943354 00	458452 458452 916904	513225 513225 1026450	485839 485838 971677
303.02 1 C0204	.0000	2	SIDOR III, EUGENE JOSEPH 16 MARILYN DRIVE WOODCLIFF LAKE, NJ 16 MARILYN DRIVE	07677	310000 617700 927700	2027952	2027952 00	478829 478829 957658	535147 535147 1070294	506988 506988 1013976
303.02 1 C0301	.0000	2	ESPOSITO, ANTHONY R 7 WINFIELD DRIVE WOODCLIFF LAKE, NJ 7 WINFIELD DRIVE	07677	310000 627600 937600	2049594	2049594 00	484018 484018 968036	540779 540779 1081558	512399 512398 1024797
303.02 1 C0302	.0000	2	KEANCHONG, MARIA R 5 WINFIELD DRIVE WOODCLIFF LAKE, NJ 5 WINFIELD DRIVE	07677	310000 501800 811800	1774595	1774595 00	417915 417914 835829	469383 469383 938766	443649 443649 887298
303.02 1 C0303	.0000	2	DON, WHITNEY LEIGH 3 WINFIELD DR WOODCLIFF LAKE, NJ 3 WINFIELD DRIVE	07677	310000 521200 831200	1817003	1817003 00	428130 428130 856260	480372 480371 960743	454251 454251 908502
303.02 1 C0304	.0000	2	GIBSON, RACHEL ETAL 1 WINFIELD DRIVE WOODCLIFF LAKE, NJ 1 WINFIELD DRIVE	07677	310000 527600 837600	1830994	1830994 00	431482 431481 862963	484016 484015 968031	457749 457748 915497
303.02 1 C0401	.0000	2	RAJAN, RUPA ETAL 13 MARILYN DR WOODCLIFF LAKE, NJ 13 MARILYN DRIVE	07677	310000 579000 889000	1943354	1943354 00	458452 458452 916904	513225 513225 1026450	485839 485838 971677
303.02 1 C0402	.0000	2	FRIEDLANDER, JEFFREY 11 MARILYN DRIVE WOODCLIFF LAKE, NJ 11 MARILYN DRIVE	07677	310000 523700 833700	1822468	1822468 00	429428 429427 858855	481807 481806 963613	455617 455617 911234

12141500

26541320

00

00

26541320

12511172

14030148

13270662

Block No. Lot No. Qualification Account No.	Land Dimensions Building Description Additional Lots Acreage	Prop. Class	Owner's Name Address City State Property Location	Billing Code Zip Code	Land Improvement Exemption Net Total	2025 Property Tax Special Dist	2025 Total Tax Deduction Net Tax	Amt.Billed 2025 1st Q 2nd Q Total	2nd Half 2025 3rd Q 4th Q Total	Preliminary 2026 Tax 1st Q 2nd Q Total
303.02 1 C0403	.0000	2	RENERI, LISA MARIE 9 MARILYN DR WOODCLIFF LAKE, NJ 9 MARILYN DRIVE	07677	310000 570300 880300	1924336	1924336 00	453912 453912	508256 508256	481084 481084
303.02 1 C0404	.0000	2	DELORENZO, CHRISTOPHER M 7 MARILYN DRIVE WOODCLIFF LAKE, NJ 7 MARILYN DRIVE	07677	310000 570300 880300	1924336	1924336 00	453912 453912	508256 508256	481084 481084
303.02 1 C0501	.0000	2	WALD, ESTELLE & STEPHEN 15 WINFIELD DRIVE WOODCLIFF LAKE, NJ 15 WINFIELD DRIVE	07677	310000 629700 939700	2054184	2054184 00	485099 485099	541993 541993	513546 513546
303.02 1 C0502	.0000	2	EBRAHIMI, ALI M 13 WINFIELD DRIVE WOODCLIFF LAKE, NJ 13 WINFIELD DRIVE	07677	310000 521200 831200	1817003	1817003 00	428130 428130	480372 480371	454251 454251
303.02 1 C0503	.0000	2	MONASTERSKY, BRANDON & YEON 11 WINFIELD DRIVE WOODCLIFF LAKE, NJ 11 WINFIELD DRIVE	07677	310000 521200 831200	1817003	1817003 00	428130 428130	480372 480371	454251 454251
303.02 1 C0504	.0000	2	CUZIC, ALEXANDRU DANIEL ETAL 9 WINFIELD DRIVE WOODCLIFF LAKE, NJ 9 WINFIELD DRIVE	07677	310000 521200 831200	1817003	1817003 00	428130 428130	480372 480371	454251 454251
303.02 1 C0601	.0000	2	JONES, KATHLEEN M 8 WINFIELD DRIVE WOODCLIFF LAKE, NJ 8 WINFIELD DRIVE	07920	310000 629700 939700	2054184	2054184 00	485099 485099	541993 541993	513546 513546
303.02 1 C0602	.0000	2	PARK, JOHN K & MOONSUN K 10 WINFIELD DRIVE WOODCLIFF LAKE, NJ 10 WINFIELD DRIVE	07677	310000 579000 889000	1943354	1943354 00	458452 458452	513225 513225	485839 485838
303.02 1 C0603	.0000	2	DIKER, ED & TANYA & KRYAGIN, LEANA 12 WINFIELD DRIVE WOODCLIFF LAKE, NJ 12 WINFIELD DRIVE	07677	310000 521200 831200	1817003	1817003 00	428130 428130	480372 480371	454251 454251
303.02 1 C0604	.0000	2	HOGSTROM, KATHLEEN J & HAROLD P 14 WINFIELD DR WOODCLIFF LAKE, NJ 14 WINFIELD DRIVE	07677	310000 629700 939700	2054184	2054184 00	485099 485099	541993 541993	513546 513546
303.02 1 C0701	.0000	2	PARK, IAN & YEE, JENNIFER 23 WINFIELD DR WOODCLIFF LAKE, NJ 23 WINFIELD DRIVE	07677	310000 563000 873000	1908378	1908378 00	450075 450074	504115 504114	477095 477094
303.02 1 C0702	.0000	2	GORDON, MARC & LAURIE 21 WINFIELD DRIVE WOODCLIFF LAKE, NJ 21 WINFIELD DRIVE	07677	310000 511700 821700	1796236	1796236 00	423104 423103	475015 475014	449059 449059
303.02 1 C0703	.0000	2	SOLISMINI, JOSEPH D ETAL 19 WINFIELD DR #703 BLDG7 WOODCLIFF LAKE, NJ 19 WINFIELD DRIVE	07677	310000 511700 821700	1796236	1796236 00	423104 423103	475015 475014	449059 449059
303.02 1 C0704	.0000	2	SHAH, CHIRAG & KASHMIRA B 17 WINFIELD DRIVE WOODCLIFF LAKE, NJ 17 WINFIELD DRIVE	07677	310000 629700 939700	2054184	2054184 00	485099 485099	541993 541993	513546 513546

Block No. Lot No. Qualification Account No.	Land Dimensions Building Description Additional Lots Acreage	Prop. Class	Owner's Name Address City State Property Location	Billing Code Zip Code	Land Improvement Exemption Net Total	2025 Property Tax Special Dist	2025 Total Tax Deduction Net Tax	Amt.Billed 2025 1st Q 2nd Q Total	2nd Half 2025 3rd Q 4th Q Total	Preliminary 2026 Tax 1st Q 2nd Q Total
303.02 1 C0801	.0000	2	J & R RE MGMT LLC 128 CORTLAND DR SADDLE RIVER, NJ 16 WINFIELD DRIVE	07458	310000 566800 876800	1916685	1916685 00 1916685	452075 452074 904149	506268 506268 1012536	479172 479171 958343
303.02 1 C0802	.0000	2	FELDMAN,VITALI 114 ESSEX ST APT#302 ROCHELLE PARK,NJ 18 WINFIELD DRIVE	07662	310000 627900 937900	2050249	2050249 00 2050249	484180 484180 968360	540945 540944 1081889	512563 512562 1025125
303.02 1 C0803	.0000	2	YE, JENNY & XU, LEON 20 WINFIELD DRIVE WOODCLIFF LAKE, NJ 20 WINFIELD DRIVE	07677	310000 566800 876800	1916685	1916685 00 1916685	452075 452074 904149	506268 506268 1012536	479172 479171 958343
303.02 1 C0804	.0000	2	KIM. SUNGHWAN & SONG, SO JUNG 22 WINFIELD DR #804 BLDG8 WOODCLIFF LAKE, NJ 22 WINFIELD DRIVE	07677	310000 629700 939700	2054184	2054184 00 2054184	485099 485099 970198	541993 541993 1083986	513546 513546 1027092
303.02 1 C0901	.0000	2	NICHOLSON, JOANNE B 31 WINFIELD DR WOODCLIFF LAKE, NJ 31 WINFIELD DRIVE	07677	310000 501800 811800	1774595	1774595 00 1774595	417915 417914 835829	469383 469383 938766	443649 443649 887298
303.02 1 C0902	.0000	2	BROWN, LEOLA 29 WINFIELD DR WOODCLIFF LAKE, NJ 29 WINFIELD DRIVE	07677	310000 572600 882600	1929364	1929364 00 1929364	455101 455101 910202	509581 509581 1019162	482341 482341 964682
303.02 1 C0903	.0000	2	DASGUPTA,KRISHNAKALI 27 WINFIELD DR WOODCLIFF LAKE, NJ 27 WINFIELD DRIVE	07677	310000 511700 821700	1796236	1796236 00 1796236	423104 423103 846207	475015 475014 950029	449059 449059 898118
303.02 1 C0904	.0000	2	GAO,CAREY 25 WINFIELD DR WOODCLIFF LAKE,NJ 25 WINFIELD DRIVE	07677	310000 572600 882600	1929364	1929364 00 1929364	455101 455101 910202	509581 509581 1019162	482341 482341 964682
303.02 1 C1001	.0000	2	CABRERA,MANUEL R&OLGA M FERNANDEZ- 24 WINFIELD DR UNIT#1001 WOODCLIFF LAKE,NJ 24 WINFIELD DRIVE	07677	310000 557300 867300	1895918	1895918 00 1895918	447048 447047 894095	500912 500911 1001823	473980 473979 947959
303.02 1 C1002	.0000	2	DIAMOND, ANDREW 26 WINFIELD DRIVE WOODCLIFF LAKE, NJ 26 WINFIELD DRIVE	07677	310000 629700 939700	2054184	2054184 00 2054184	485099 485099 970198	541993 541993 1083986	513546 513546 1027092
303.02 1 C1003	.0000	2	LENKA, TANEESHA & MISHRA, TARINI 28 WINFIELD DRIVE WOODCLIFF LAKE, NJ 28 WINFIELD DRIVE	07677	310000 511700 821700	1796236	1796236 00 1796236	423104 423103 846207	475015 475014 950029	449059 449059 898118
303.02 1 C1004	.0000	2	LEVENTHAL, ALEXANDRE & CRISTINA 30 WINFIELD DRIVE WOODCLIFF LAKE, NJ 30 WINFIELD DRIVE	07677	310000 568500 878500	1920401	1920401 00 1920401	452993 452993 905986	507208 507207 1014415	480101 480100 960201
401.01 4 011100-1	186X171 SVC STA .7302	4A	375 WOODCLIFF LLC 792 ROUTE 17 NORTH PARAMUS, NJ 375 CHESTNUT RIDGE RD	07652	651700 463000 1114700	2436734	2436734 00 2436734	585416 585415 1170831	632952 632951 1265903	609184 609183 1218367
402 1.01	2.32 DAY CARE CENTER 2.3200	4A	RBRO LLC 340 W PASSAIC ST ROCHELLE PARK,NJ 450 CHESTNUT RIDGE ROAD	07662	2298400 2501600 4800000	10492800	10492800 00 10492800	2903188 2903188 5806376	2343212 2343212 4686424	2623200 2623200 5246400

16451800

35963635

00

00

35963635

17842989

18120646

17981820

Block No. Lot No. Qualification Account No.	Land Dimensions Building Description Additional Lots Acreage	Prop. Class	Owner's Name Address City State Property Location	Billing Code Zip Code	Land Improvement Exemption Net Total	2025 Property Tax Special Dist	2025 Total Tax Deduction Net Tax	Amt.Billed 2025 1st Q 2nd Q Total	2nd Half 2025 3rd Q 4th Q Total	Preliminary 2026 Tax 1st Q 2nd Q Total
402 1.02	3.4 ASSISTED LIVING 3.4000	4A	AL I WOODCLIFF LK SN HOUSING PROPCO 353 N CLARK ST 3300 CHICAGO, IL 430 CHESTNUT RIDGE ROAD	60610	3789700 12852900 16642600	36380724	36380724 00	8783125 8783125	9407237 9407237	9095181 9095181
402 2 011400-4	8 AC 1SF 8.0000	4A	COMMENCEMENT HOLDINGS LLC TWO NICE-PAK PARK ORANGEBURG, NY 400 CHESTNUT RIDGE	10962	7717700 12258100 19975800	43667099	43667099 00	10430894 10430893	11402656 11402656	10916775 10916775
402 5 011500-5	139X551 1.8AC 1.8000	4A	WOODCLIFF LAKE SENIOR CARE LLC 3355 VETERANS MEMORIAL HW RONKONKOMA, NY 364 CHESTNUT RIDGE ROAD	11779	3625000 24285200 27910200	61011697	61011697 00	14647550 14647550	15858299 15858298	15252925 15252924
501 1 011700-7	158X141 1.0LT 2S-AL-L-AG-1U .5114	2	MURRAY, JAMES A 144 CLAIRMONT DR WOODCLIFF LAKE, NJ 144 CLAIRMONT DR	00660 07677	384500 546000 930500	2034073	2034073 00	493261 493260	523776 523776	508519 508518
501 2 011800-8	150X154 1.0LT 2S-AL-L-AG-1U .5303	2	MAHTANI, SHARDA 138 CLAIRMONT DRIVE WOODCLIFF LAKE, NJ 138 CLAIRMONT DRIVE	07677	387600 373100 760700	1662890	1662890 00	404673 404672	426773 426772	415723 415722
501 3 011900-9	157X144 1.0LT 2S-F-S-AG-1U .5190	2	LEIBOWITZ, IRA M & ROSALBA 132 CLAIRMONT DR WOODCLIFF LAKE, NJ 132 CLAIRMONT DRIV	04703 07677	351000 341000 692000	1512712	1512712 00	366838 366837	389519 389518	378178 378178
501 4 012000-7	178X137 1.0LT 2S-AL-L-AG-1U .5598	2	JENNINGS, MICHAEL ETAL 126 CLAIRMONT DR WOODCLIFF LAKE, NJ 126 CLAIRMONT DRIV	07677	392300 411600 803900	1757325	1757325 00	426995 426995	451668 451667	439332 439331
501 5 012100-8	158X142 1.0LT 2S-F-S-AG-1U .5151	2	SANCHEZ, ROBERTO 120 CLAIRMONT DR WOODCLIFF LAKE, NJ 120 CLAIRMONT DRIV	07677	385000 360800 745800	1630319	1630319 00	396079 396078	419081 419081	407580 407580
501 6 012200-9	164X154 1.0LT 2S-F-L-AG-1U .5798	2	VANDENBERGHE, PETER & DANIELLE 116 CLAIRMONT DRIVE WOODCLIFF LAKE, NJ 116 CLAIRMONT DRIV	07677	394300 398100 792400	1732186	1732186 00	420563 420563	445530 445530	433047 433046
501 7 012300-0	163X156 1.0LT 2S-F-L-AG-1U .5837	2	QUICENO, MARIO & ANDREA ETAL 110 CLAIRMONT DR WOODCLIFF LAKE, NJ 110 CLAIRMONT DRIV	07677	391400 482800 874200	1911001	1911001 00	463695 463695	491806 491805	477751 477750
501 8 012400-1	150X150 1.0LT 2S-F-S-AG-1U .5165	2	PUZIO, JOHN & TAMBONE, FRANCESCA 104 CLAIRMONT DRIVE WOODCLIFF LAKE N J 104 CLAIRMONT DRIVE	07677	386400 353100 739500	1616547	1616547 00	392836 392835	415438 415438	404137 404137
501 9 012500-2	155X145 1.0LT 2S-F-L-AG-1U .5160	2	DOWNES, KEVIN G. & AMY T. 96 CLAIRMONT DRIVE WOODCLIFF LAKE N J 96 CLAIRMONT DRIVE	00672 07677	386500 495600 882100	1928271	1928271 00	465371 465370	498765 498765	482068 482068
501 10 012600-3	212X184 1.0LT 2S-F-S-AG-1U .8955	2	ROBINSON, RICHARD G. & PRISCILLA 90 CLAIRMONT DRIVE WOODCLIFF LAKE N J 90 CLAIRMONT DRIVE	00672 07677	421100 369700 790800	1728689	1728689 00	420347 420347	443998 443997	432173 432172
501 11 12700-4	194X153 1.0LT 2S-F-S-AG-1U .6814	2	CARRINO, DANIEL & KARLEY 84 CLAIRMONT DRIVE WOODCLIFF LAKE, NJ 84 CLAIRMONT DRIVE	07677	420300 352500 772800	1689341	1689341 00	410456 410456	434215 434214	422336 422335

Block No. Lot No. Qualification Account No.	Land Dimensions Building Description Additional Lots Acreage	Prop. Class	Owner's Name Address City State Property Location	Billing Code Zip Code	Land Improvement Exemption Net Total	2025 Property Tax Special Dist	2025 Total Tax Deduction Net Tax	Amt.Billed 2025 1st Q 2nd Q Total	2nd Half 2025 3rd Q 4th Q Total	Preliminary 2026 Tax 1st Q 2nd Q Total
501 12 012800-5	170X132 1.0LT 2S-F-L-AG-1U .5152	2	KLEINMAN, MICHAEL & LAURA 78 CLAIRMONT DR WOODCLIFF LAKE, NJ 78 CLAIRMONT DRIVE	07677	407900 413400 821300	1795362	1795362 00 1795362	434833 434832 869665	462849 462848 925697	448841 448840 897681
501 13 012900-6	170X132 1.0LT 2S-AL-L-AG-1U .5152	2	DONSKY, BORIS & KARA 72 CLAIRMONT DR WOODCLIFF LAKE, NJ 72 CLAIRMONT DRIVE	07677	407900 345400 753300	1646714	1646714 00 1646714	400349 400348 800697	423009 423008 846017	411679 411678 823357
501 14 013000-4	170X132 1.0LT 2S-F-S-AG-1U .5152	2	LAROSE, BRAIN & KIMBERLY 64 CLAIRMONT DR WOODCLIFF LAKE, NJ 64 CLAIRMONT DRIVE	07677	407900 313700 721600	1577418	1577418 00 1577418	383485 383485 766970	405224 405224 810448	394355 394354 788709
501 15 013100-5	170X132 1.0LT 2S-AL-S-AG-1U .5152	2	SAINCLIVIER FREDERIC & ANNAMARIA 58 CLAIRMONT DR WOODCLIFF LAKE, NJ 58 CLAIRMONT DRIVE	00660 07677	407900 382900 790800	1728689	1728689 00 1728689	419753 419752 839505	444592 444592 889184	432173 432172 864345
502 1 013200-6	160X151 1.0LT 2S-F-L-AG-1U .5546	2	RUOCO, MARIA LORENA & RICHARD 83 CLAIRMONT DRIVE WOODCLIFF LAKE, NJ 83 CLAIRMONT DRIVE	07677	431600 434700 866300	1893732	1893732 00 1893732	459804 459803 919607	487063 487062 974125	473433 473433 946866
502 2 013300-7	198X145 1.0LT 2S-F-S-AG-1U .6591	2	COHEN, TODD & LAINE 21 PRINCETON DR WOODCLIFF LAKE, NJ 21 PRINCETON DRIVE	00660 07675	442600 366500 809100	1768693	1768693 00 1768693	429860 429860 859720	454487 454486 908973	442174 442173 884347
502 3 013400-8	155X150 1.0LT 2S-F-L-AG-1U .5337	2	FLECKNER, STEVEN & JENNIFER 15 PRINCETON DRIVE WOODCLIFF LAKE, NJ 15 PRINCETON DRIVE	07677	430700 413000 843700	1844328	1844328 00 1844328	447751 447750 895501	474414 474413 948827	461082 461082 922164
502 4 013500-9	150X150 1.0LT 2S-F-L-AG-1U .5165	2	LOKSHIN, JEFFREY & ANDREA 9 PRINCETON DR WOODCLIFF LAKE, NJ 9 PRINCETON DRIVE	02640 07677	429400 539300 968700	2117578	2117578 00 2117578	514502 514502 1029004	544287 544287 1088574	529395 529394 1058789
502 5 013600-0	160X141 1.0LT 2S-AL-L-AG-1U .5179	2	GOLD, EDWARD J & HOLLIS 3 PRINCETON DRIVE WOODCLIFF LAKE, NJ 3 PRINCETON DRIVE	07677	427600 565700 993300	2171354	2171354 00 2171354	526393 526393 1052786	559284 559284 1118568	542839 542838 1085677
502 6 013700-1	162X136 1.0LT 2S-AL-L-AG-1U .5058	2	NALVAL, THEJAS PARAMESH ETAL 115 CLAIRMONT DRIVE WOODCLIFF LAKE, NJ 115 CLAIRMONT DRIV	07677	427000 395500 822500	1797985	1797985 00 1797985	436832 436832 873664	462161 462160 924321	449497 449496 898993
502 7 013800-2	150X155 1.0LT 2S-F-S-AG-1U .5337	2	PHILLIPS, JASON C & JESSICA T 109 CLAIRMONT DR WOODCLIFF LAKE, NJ 109 CLAIRMONT DRIV	07677	430800 420500 851300	1860942	1860942 00 1860942	449426 449426 898852	481045 481045 962090	465236 465235 930471
502 8 013900-3	155X155 1.0LT 2S-F-S-AG-1U .5515	2	KO, YUNG H 103 CLAIRMONT DR WOODCLIFF LAKE, NJ 103 CLAIRMONT DRIV	07677	429600 317700 747300	1633598	1633598 00 1633598	394782 394781 789563	422018 422017 844035	408400 408399 816799
502 9 014000-1	151X150 1.0LT 2S-F-S-AG-1U .5200	2	WERNER, COURTNEY H 95 CLAIRMONT DRIVE WOODCLIFF LAKE, NJ 95 CLAIRMONT DRIVE	07677	429800 376000 805800	1761479	1761479 00 1761479	428130 428130 856260	452610 452609 905219	440370 440370 880740
503 1 014100-2	184X129 1.0LT 2S-F-L-AG-1U .5449	2	PEREZ, JONATHAN & GLUKHAREVA, MARIY 24 PRINCETON DR WOODCLIFF LAKE, NJ 24 PRINCETON DRIVE	07677	425600 473500 899100	1965433	1965433 00 1965433	474451 474451 948902	508266 508265 1016531	491359 491358 982717

11694100

25563305

00

00

25563305

12400696

13162609

12781655

Block No. Lot No. Qualification Account No.	Land Dimensions Building Description Additional Lots Acreage	Prop. Class	Owner's Name Address City State Property Location	Billing Code Zip Code	Land Improvement Exemption Net Total	2025 Property Tax Special Dist	2025 Total Tax Deduction Net Tax	Amt.Billed 2025 1st Q 2nd Q Total	2nd Half 2025 3rd Q 4th Q Total	Preliminary 2026 Tax 1st Q 2nd Q Total
503 2 014200-3	184X129 1.0LT 2S-AL-S-AG-1U .5449	2	CHRISANTOPOULOS, CHRIS & CHRISTINA 63 SOMERSET DRIVE WOODCLIFF LAKE N J 63 SOMERSET DRIVE	07677	425000 324500 749500	1638407	1638407 00	398295 398294	420909 420909	409602 409602
503 3 014300-4	180X125 1.0LT 2S-F-S-AG-1U .5165	2	RUDEMAN, MATTHEW & JESSICA 55 SOMERSET DR WOODCLIFF LAKE, NJ 55 SOMERSET DRIVE	07677	429400 332000 761400	1664420	1664420 00	404673 404672	427538 427537	416105 416105
503 4 014400-5	180X125 1.0LT 2S-F-S-AG-1U .5165	2	CONNELL, BRIAN & LINDA 47 SOMERSET DRIVE WOODCLIFF LAKE, NJ 47 SOMERSET DRIVE	07677	429400 326600 756000	1652616	1652616 00	402078 402078	424230 424230	413154 413154
503 5 014500-6	176X125 1.0LT 2S-F-S-AG-1U .5051	2	MANDEL, STEVEN S & STACY R 41 SOMERSET DRIVE WOODCLIFF LAKE, NJ 41 SOMERSET DRIVE	07677	425400 360300 785700	1717540	1717540 00	417374 417374	441396 441396	429385 429385
503 6 014600-7	185X118 1.0LT 2S-F-L-AG-1U .5011	2	BOLLINGER, JEFFREY & JESSICA 4 PRINCETON DR WOODCLIFF LAKE, NJ 4 PRINCETON DR	07677	425600 455900 881500	1926959	1926959 00	467479 467478	496001 496001	481740 481740
503 7 014700-8	180X125 1.0LT 1S-F-R-AG-1U .5165	2	KANE-MALONE, MARY 10 PRINCETON DRIVE WOODCLIFF LAKE, NJ 10 PRINCETON DRIVE	07677	429400 247700 677100	1480141	1480141 00	359595 359595	380476 380475	370036 370035
503 8 014800-9	180X125 1.0LT 2S-F-S-AG-1U .5165	2	SCHWARTZ, ADAM & LEE ANN 18 PRINCETON DR WOODCLIFF LAKE, NJ 18 PRINCETON DRIVE	07677 00660	429400 397500 826900	1807603	1807603 00	438778 438778	465024 465023	451901 451901
504 1 014900-0	146X150 1.0LT 2S-F-S-AG-1U .5028	2	TRAVALJA, WALTER & MARYANN 66 SOMERSET DRIVE WOODCLIFF LAKE, NJ 66 SOMERSET DRIVE	07677	418600 302700 721300	1576762	1576762 00	383377 383377	405004 405004	394191 394190
504 2 015000-8	150X160 1.0LT 2S-F-L-AG-1U .5510	2	ROTH, CHERYL JANET & ANDREW S 45 CLAIRMONT DR WOODCLIFF LAKE, NJ 45 CLAIRMONT DRIVE	07677 00672	414800 421500 836300	1828152	1828152 00	441265 441264	472812 472811	457038 457038
504 3 015100-9	150X160 1.0LT 2S-F-S-AG-1U .5510	2	MENDELSON, RICHARD & STEPHANIE 39 CLAIRMONT DRIVE WOODCLIFF LAKE N J 39 CLAIRMONT DRIVE	07677 01977	432100 347500 779600	1704206	1704206 00	413969 413969	438134 438134	426052 426051
504 4 015200-0	150X160 1.0LT 2S-F-2-1U .5510	2	INCHIOSA MARIO A JR 33 CLAIRMONT DRIVE WOODCLIFF LAKE N J 33 CLAIRMONT DRIVE	07677	432100 206600 638700	1396198	1396198 00	339272 339272	358827 358827	349050 349049
504 5 015300-1	150X160 1.0LT 2S-F-S-AG-1U .5510	2	DAVIS, STEVEN T & MORGAN J 27 CLAIRMONT DR WOODCLIFF LAKE, NJ 27 CLAIRMONT DRIVE	07677	432100 316200 748300	1635784	1635784 00	397484 397484	420408 420408	408946 408946
504 6 015400-2	148X160 1.0LT 2S-AL-2-1U .5436	2	SMIRNOV, DEMIYAN V&RAHA, WALAIPORN 19-27 PROSPECT AVE FAIR LAWN, NJ 21 CLAIRMONT DRIVE	07410	431500 222400 653900	1429425	1429425 00	346947 346947	367766 367765	357357 357356
504 7 015500-3	148X160 1.0LT 2S-F-2-1U .5436	2	SHINE, JESSY (ETAL) 9 CLAIRMONT DRIVE WOODCLIFF LAKE, NJ 9 CLAIRMONT DRIVE	07677	413800 253300 667100	1458281	1458281 00	353704 353703	375437 375437	364571 364570

Block No. Lot No. Qualification Account No.	Land Dimensions Building Description Additional Lots Acreage	Prop. Class	Owner's Name Address City State Property Location	Billing Code Zip Code	Land Improvement Exemption Net Total	2025 Property Tax Special Dist	2025 Total Tax Deduction Net Tax	Amt.Billed 2025 1st Q 2nd Q Total	2nd Half 2025 3rd Q 4th Q Total	Preliminary 2026 Tax 1st Q 2nd Q Total
504 8 015600-4	148X150 1.0LT 2S-F-2-1U .5096	2	KIRNUM, ROBERT & FRANCINE 36 SOMERSET DR WOODCLIFF LAKE, NJ 36 SOMERSET DRIVE	07677	425200 229300 654500	1430737	1430737 00 1430737	347650 347649 695299	367719 367719 735438	357685 357684 715369
504 9 015700-5	150X150 1.0LT 2S-F-L-AG-1U .5165	2	WERNIKOFF(ETC/TRSTES), DENISE 42 SOMERSET DR WOODCLIFF LAKE, NJ 42 SOMERSET DRIVE	07677	429400 334600 764000	1670104	1670104 00 1670104	405700 405699 811399	429353 429352 858705	417526 417526 835052
504 10 015800-6	150X150 1.0LT 2S-F-L-AG-1U .5165	2	BEAVEN, ERIKA & TJARK 48 SOMERSET DRIVE WOODCLIFF LAKE, NJ 48 SOMERSET DRIVE	07677	429400 430800 860200	1880397	1880397 00 1880397	454074 454074 908148	486125 486124 972249	470100 470099 940199
504 11 015900-7	150X150 1.0LT 2S-F-L-AG-1U .5165	2	NIRENBERG, JONATHAN I & SHARON 54 SOMERSET DRIVE WOODCLIFF LAKE, NJ 54 SOMERSET DRIVE	07677	429400 501500 930900	2034947	2034947 00 2034947	494450 494449 988899	523024 523024 1046048	508737 508737 1017474
504 12 016000-5	150X150 1.0LT 2S-F-L-AG-1U .5165	2	SINKOVITZ, RONALD & LOURDES 60 SOMERSET DRIVE WOODCLIFF LAKE N J 60 SOMERSET DRIVE	07677	429400 434600 864000	1888704	1888704 00 1888704	458669 458668 917337	485684 485683 971367	472176 472176 944352
505 1 016100-6	177X126 1.0LT 2S-F-S-AG-1U .5120	2	NADEL, RACHEL & JOSHUA 4 FIELDSTONE COURT WOODCLIFF LAKE, NJ 4 FIELDSTONE COURT	07677	425800 353700 779500	1703987	1703987 00 1703987	414240 414239 828479	437754 437754 875508	425997 425997 851994
505 2 016200-7	181X133 1.0LT 2S-F-L-AG-1U .5526	2	MANDLER, RONALD M & JENNIFER L 35 SOMERSET DR WOODCLIFF LAKE, NJ 35 SOMERSET DR	00154 07677	427600 544600 972200	2125229	2125229 00 2125229	512881 512880 1025761	549734 549734 1099468	531308 531307 1062615
505 3 016300-8	179X125 1.0LT 2S-F-S-AG-1U .5137	2	NIETSCH, CHARLES J JR & GLADYS 11 HARVARD COURT WOODCLIFF LAKE N J 11 HARVARD COURT	07677	429400 329100 758500	1658081 v1	1658081 -25000 1633081	396639 396639 793278	419902 419901 839803	408271 408270 816541
505 4 016400-9	192X132 1.0LT 2S-F-L-AG-1U .5818	2	PORT, WARREN H & JACQUELINE L 17 HARVARD CT WOODCLIFF LAKE, NJ 17 HARVARD COURT	00660 07677	429300 485700 915000	2000190	2000190 00 2000190	482829 482829 965658	517266 517266 1034532	500048 500047 1000095
505 5 016500-0	165X141 1.0LT 2S-F-S-AG-1U .5341	2	PIANTINO, ANNAMARIE 129 CLAIRMONT DR WOODCLIFF LAKE, NJ 129 CLAIRMONT DRIV	07677	425000 419900 844900	1846951	1846951 00 1846951	447859 447858 895717	475617 475617 951234	461738 461738 923476
505 6 016600-1	169X135 1.0LT 2S-F-L-AG-1U .5238	2	SOLKOWITZ, KENNETH & LAURA 12 FIELDSTONE COURT WOODCLIFF LAKE, NJ 12 FIELDSTONE COUR	07677	430100 330600 760700	1662890	1662890 00 1662890	401808 401808 803616	429637 429637 859274	415723 415722 831445
506 1 016700-2	165X141 1.0LT 2S-F-L-AG-1U .5341	2	SCHWARTZ, JAMIE & LAUREN 17 FIELDSTONE CT WOODCLIFF LAKE, NJ 17 FIELDSTONE COUR	00660 07677	425000 418800 843800	1844547	1844547 00 1844547	448237 448237 896474	474037 474036 948073	461137 461137 922274
506 2 016800-3	162X139 1.0LT 2S-F-S-AG-1U .5169	2	RODRIGUEZ, JOAQUIN EDUARDO ETAL 11 FIELDSTONE CT WOODCLIFF LAKE, NJ 11 FIELDSTONE COUR	07677	430200 404300 834500	1824217	1824217 00 1824217	440562 440561 881123	471547 471547 943094	456055 456054 912109
506 3 016900-4	168X141 1.0LT 2S-F-L-AG-1U .5438	2	GOLENISCH, M.F. L/E PAPPAS, W & L 3 FIELDSTONE COURT WOODCLIFF LAKE, NJ 3 FIELDSTONE COURT	07677	426000 340100 766100	1674695 v1	1674695 -25000 1649695	401341 401341 802682	423507 423506 847013	412424 412424 824848

11548800

25245676

00

50000

25195676

12213870

12981806

12597843

Block No. Lot No. Qualification Account No.	Land Dimensions Building Description Additional Lots Acreage	Prop. Class	Owner's Name Address City State Property Location	Billing Code Zip Code	Land Improvement Exemption Net Total	2025 Property Tax Special Dist	2025 Total Tax Deduction Net Tax	Amt.Billed 2025 1st Q 2nd Q Total	2nd Half 2025 3rd Q 4th Q Total	Preliminary 2026 Tax 1st Q 2nd Q Total
506 4 017000-2	165X145 1.0LT 2S-AL-S-AG-1U .5492	2	KALOUSTIAN, PETER R & LEIGH R 15 SOMERSET DR WOODCLIFF LAKE, NJ 15 SOMERSET DRIVE	00660 07675	425000 358900 783900	1713605	1713605 00	413915 413915 827830	442888 442887 885775	428402 428401 856803
506 5 017100-3	155X145 1.0LT 2S-F-S-AG-1U .5160	2	MUNRO, BLAINE & WHITNEY, HEATHER 12 RUTGERS COURT WOODCLIFF LAKE, NJ 12 RUTGERS COURT	07677	429400 362800 792200	1731749	1731749 00	418347 418347 836694	447528 447527 895055	432938 432937 865875
506 6 017200-4	160X150 1.0LT 2S-F-S-AG-1U .5510	2	LOUGHRAN, RYAN & DANIELLE 16 RUTGERS CT WOODCLIFF LAKE, NJ 16 RUTGERS COURT	07677	427600 348100 775700	1695680	1695680 00	411861 411861 823722	435979 435979 871958	423920 423920 847840
507 1 017300-5	134X172 1.0LT 2S-F-S-AG-1U .5291	2	SHAPSIS, LARISA 300 GLEN ROAD WOODCLIFF LAKE, NJ 300 GLEN ROAD	07677	407000 327200 734200	1604961	1604961 00	390728 390727 781455	411753 411753 823506	401241 401240 802481
507 2 017400-6	131X172 1.0LT 2S-AL-L-AG-1U .5173	2	SAMOUHOS, STEPHEN 9 SOMERSET DR WOODCLIFF LAKE, NJ 9 SOMERSET DR	07677	425200 473200 898400	1963902	1963902 00	475694 475694 951388	506257 506257 1012514	490976 490975 981951
507 3 017500-7	143X247 1.0LT 1.5S-AL-S-1U .8109	2	CAROZZA, CHARLES & CHRISTINA 310 GLEN RD WOODCLIFF LAKE, NJ 310 GLEN RD	07677	429300 559300 988600	2161080	2161080 00	521745 521745 1043490	558795 558795 1117590	540270 540270 1080540
507 4 017600-8	221X176 1.0LT 2S-AL-L-DG-1U .8929	2	CIESZKO, KURT & MARY 314 GLEN RD WOODCLIFF LAKE, NJ 314 GLEN RD	00660 07677	429200 548900 978100	2138127	2138127 00	516232 516231 1032463	552832 552832 1105664	534532 534532 1069064
508 1 017700-9	226X147 1.0LT 2S-AL-L-AG-1U .7627	2	RODRIGUEZ, CELSO & CARMEN 52 CLAIRMONT DRIVE WOODCLIFF LAKE, NJ 52 CLAIRMONT DRIVE	07677	444600 746100 1190700	2602870	2602870 00	629899 629899 1259798	671536 671536 1343072	650718 650717 1301435
508 2 017800-0	189X179 1.0LT 2S-AL-S-1U .7767	2	SADULLAYEV, ELNUR 75 WYANDEMERE DR WOODCLIFF LAKE, NJ 75 WYANDEMERE DR	07677	423300 227200 650500	1421993	1421993 00	344083 344082 688165	366914 366914 733828	355499 355498 710997
508 3 017900-1	150X179 1.0LT 2S-S-L-AG-1U .6164	2	LY, JOHNNY 67 WYANDEMERE DRIVE WOODCLIFF LAKE, NJ 67 WYANDEMERE DR	07676	437500 458200 895700	1958000	1958000 00	472830 472829 945659	506171 506170 1012341	489500 489500 979000
508 4 018000-9	150X179 1.0LT 1.5S-AL-F-AG-1U .6164	2	SORBO, NANCY J & CHARLES F III 61 WYANDEMERE DR WOODCLIFF LAKE, NJ 61 WYANDEMERE DR	07677	437500 194000 631500	1380459	1380459 00	334083 334083 668166	356147 356146 712293	345115 345115 690230
508 5 018100-0	150X179 1.0LT 2S-AL-L-AG-1U .6164	2	VON DER LIETH, DION & LESLIE 55 WYANDEMERE DR WOODCLIFF LAKE, N.J. 55 WYANDEMERE DR	00660 07677	437500 404500 842000	1840612	1840612 00	444670 444669 889339	475637 475636 951273	460153 460153 920306
508 6 018200-1	150X179 1.0LT 1S-F-R-1U .6164	2	LEE, SANGYOP S & JISIN 51 WYANDEMERE DR WOODCLIFF LAKE, NJ 51 WYANDEMERE DR	07677	437300 1082200 1519500	3321627	3321627 00	800535 800534 1601069	860279 860279 1720558	830407 830407 1660814
508 7 018300-2	150X179 1.0LT 1S-AL-S-AG-1U .6164	2	MARTINI, MICHAEL & KAREN 45 WYANDEMERE DR WOODCLIFF LAKE, NJ 45 WYANDEMERE DR	00660 07677	437500 460300 897800	1962591	1962591 00	473965 473964 947929	507331 507331 1014662	490648 490648 981296

12578800

27497256

00

00

27497256

13297167

14200089

13748632

Block No. Lot No. Qualification Account No.	Land Dimensions Building Description Additional Lots Acreage	Prop. Class	Owner's Name Address City State Property Location	Billing Code Zip Code	Land Improvement Exemption Net Total	2025 Property Tax Special Dist	2025 Total Tax Deduction Net Tax	Amt.Billed 2025 1st Q 2nd Q Total	2nd Half 2025 3rd Q 4th Q Total	Preliminary 2026 Tax 1st Q 2nd Q Total
508 8 018400-3	150X179 1.0LT 1S-F-R-AG-1U .6164	2	NEWMAN, HARRIS M & CAYLEN ROSE 39 WYANDEMERE DR WOODCLIFF LAKE, NJ 39 WYANDEMERE DR	07677	437500 798800 1236300	2702552	2702552 00	651735 651735 1303470	699541 699541 1399082	675638 675638 1351276
508 9 018500-4	150X179 1.0LT 1.5S-F-F-AG-1U .6164	2	KALINOWSKI, MARIUSZ ETAL 33 WYANDEMERE DRIVE WOODCLIFF LAKE, NJ 33 WYANDEMERE DR	07677	437500 807800 1245300	2722226	2722226 00	656492 656491 1312983	704622 704621 1409243	680557 680556 1361113
508 10 018600-5	150X179 1.0LT 1S-B-R-AG-1U .6164	2	FERRENTINO, RICHARD & KIMBERLY S. 25 WYANDEMERE DR WOODCLIFF LAKE, NJ 25 WYANDEMERE DR	00660 07677	437500 1098300 1535800	3357259	3357259 00	820642 820641 1641283	857988 857988 1715976	839315 839315 1678630
508 11 018700-6	150X186 1.0LT 1.5S-AL-F-AG-1U .6405	2	ORMAN, JOHN 19 WYANDEMERE DR WOODCLIFF LAKE N J 21 WYANDEMERE DR	07677	431000 218700 649700	1420244	1420244 00	343542 343542 687084	366580 366580 733160	355061 355061 710122
508 12 018800-7	133X179 1.0LT 2S-F-L-1U .5465	2	TIAN, BIN & MIN GAO 556 EWING STREET PRINCETON, NJ 17 WYANDEMERE DR	08540	450200 928200 1378400	3013182	3013182 00	726649 726648 1453297	779943 779942 1559885	753296 753295 1506591
508 13 018900-8	198X132 1.0LT 2S-AL-L-AG-1U .6000	2	JOSHI, AMIT & PADMA 6 BRIARWOOD CT WOODCLIFF LAKE, NJ 6 BRIARWOOD COURT	00660 07677	431000 373900 804900	1759511	1759511 00	427374 427373 854747	452382 452382 904764	439878 439878 879756
508 14 019000-6	174X134 1.0LT 2S-F-L-AG-1U .5353	2	GOODWIN, BRIAN & LORETTA 12 BRIARWOOD CT WOODCLIFF LAKE, NJ 12 BRIARWOOD CT	00660 07677	431000 444000 875000	1912750	1912750 00	461912 461911 923823	494464 494463 988927	478188 478187 956375
508 15 019100-7	205X177 1.0LT 2S-AL-L-AG-1U .8330	2	HOFFMAN, ADAM & GABRIELLE C. 18 BRIARWOOD CT WOODCLIFF LAKE, NJ 18 BRIARWOOD COURT	00660 07677	455400 431200 886600	1938108	1938108 00	468344 468343 936687	500711 500710 1001421	484527 484527 969054
508 16 019200-8	230X199 1.0LT 2S-AL-L-AG-1U 1.0507	2	RYAN, THOMAS MICHAEL ETAL 22 BRIARWOOD COURT WOODCLIFF LAKE, NJ 22 BRIARWOOD CT	07677	451900 542000 993900	2172665	2172665 00	524664 524663 1049327	561669 561669 1123338	543167 543166 1086333
508 17 019300-9	207X168 1.0LT 2S-F-L-AG-1U .7983	2	SOLOMON, SCOTT E & LAURA E 17 BRIARWOOD CT WOODCLIFF LAKE, NJ 17 BRIARWOOD COURT	07677	452400 465400 917800	2006311	2006311 00	485586 485585 971171	517570 517570 1035140	501578 501578 1003156
508 18 019400-0	163X142 1.0LT 2S-F-L-AG-1U .5314	2	MASSEY, BRUCE A. & LYNN M. 11 BRIARWOOD COURT WOODCLIFF LAKE N.J. 11 BRIARWOOD CT	00672 07677	430600 396800 827400	1808696	1808696 00	439049 439048 878097	465300 465299 930599	452174 452174 904348
508 19 019500-1	192X125 1.0LT 2S-AL-L-AG-1U .5510	2	HEALEY JAMES E & SANDRA J 5 BRIARWOOD CT WOODCLIFF LK,N.J. 5 BRIARWOOD COURT	07677	406200 393500 799700	1748144	1748144 00	424401 424400 848801	449672 449671 899343	437036 437036 874072
508 20 019600-2	183X132 1.0LT 2S-F-2-1U .5545	2	ZAPOLANSKI, TAMAR & EISENBAND, DAVID 290 GLEN ROAD WOODCLIFF LAKE, NJ 290 GLEN ROAD	07677	410700 1201900 1612600	3525144	3525144 00	855828 855828 1711656	906744 906744 1813488	881286 881286 1762572
508 21 019700-3	150X151 1.0LT 2S-AL-L-AG-1U .5200	2	MARINI, ROBERT & MARIANINFA 10 SOMERSET DRIVE WOODCLIFF LAKE, NJ 10 SOMERSET DRIVE	07677	431000 540500 971500	2123699	2123699 00	515313 515313 1030626	546537 546536 1093073	530925 530925 1061850

14734900

32210491

00

00

32210491

15603052

16607439

16105248

Block No. Lot No. Qualification Account No.	Land Dimensions Building Description Additional Lots Acreage	Prop. Class	Owner's Name Address City State Property Location	Billing Code Zip Code	Land Improvement Exemption Net Total	2025 Property Tax Special Dist	2025 Total Tax Deduction Net Tax	Amt.Billed 2025 1st Q 2nd Q Total	2nd Half 2025 3rd Q 4th Q Total	Preliminary 2026 Tax 1st Q 2nd Q Total
508 22 019800-4	163X138 1.0LT 2S-AL-2-1U .5164	2	JORDAN, MATTHEW & SUSANA 16 SOMERSET DR WOODCLIFF LAKE, NJ 16 SOMERSET DRIVE	07677	429800 336600 766400	1675350	1675350 00 1675350	406943 406942 813885	430733 430732 861465	418838 418837 837675
508 23 019900-5	164X146 1.0LT 2S-AL-2-1U .5497	2	SAINCLIVIER, ANNAMARIA (TAMBONE) 58 CLAIRMONT DR WOODCLIFF LAKE, NJ 22 SOMERSET DRIVE	07677	432500 419500 852000	1862472	1862472 00 1862472	452939 452939 905878	478297 478297 956594	465618 465618 931236
508 24 020000-6	160X132 1.0LT 2S-F-L-AG-1U .4848	2	DUGAN JOHN D & JUDITH A 28 SOMERSET DRIVE WOODCLIFF LAKE N J 28 SOMERSET DRIVE	07677	429300 487400 916700	2003906	2003906 00 2003906	483748 483747 967495	518206 518205 1036411	500977 500976 1001953
508 25 020100-7	180X120 1.0LT 2S-F-2-2U .4959	2	SILVER, RONNIE B 10 CLAIRMONT DR WOODCLIFF LAKE, NJ 10 CLAIRMONT DRIVE	07677	430600 239200 669800	1464183	1464183 00 1464183	366405 366405 732810	365687 365686 731373	366046 366046 732092
508 26 020200-8	199X170 1.0LT 2S-AL-L-AG-1U .7766	2	PIKOVSKI, VLAD & ANGELA 16 CLAIRMONT DR WOODCLIFF LAKE, NJ 16 CLAIRMONT DRIVE	07677	450200 438100 888300	1941824	1941824 00 1941824	469154 469154 938308	501758 501758 1003516	485456 485456 970912
508 27 020300-9	160X140 1.0LT 2S-F-S-AG-1U .5142	2	O'NEILL, ROBERTA Y 22 CLAIRMONT DR WOODCLIFF LAKE NJ 22 CLAIRMONT DRIVE	07677	429400 280700 710100	1552279	1552279 00 1552279	375215 375215 750430	400925 400924 801849	388070 388070 776140
508 28 020400-0	160X140 1.0LT 2S-AL-S-AG-1U .5142	2	HEITMANN, CHASE & BOBBI JO 28 CLAIRMONT DRIVE WOODCLIFF LAKE, NJ 28 CLAIRMONT DRIVE	07675	429400 421800 851200	1860723	1860723 00 1860723	449318 449318 898636	481044 481043 962087	465181 465181 930362
508 29 020500-1	160X140 1.0LT 2S-F-S-AG-1U .5142	2	WASSERMAN, ROCHELLE 110 SUMMIT AVE THRIVE#224 MONTVALE, NJ 34 CLAIRMONT DRIVE	07645	429400 374200 803600	1756670	1756670 00 1756670	424347 424346 848693	453989 453988 907977	439168 439167 878335
508 30 020600-2	160X140 1.0LT 2S-F-S-AG-1U .5142	2	MURPHY, CAROL 40 CLAIRMONT DR WOODCLIFF LAKE, NJ 40 CLAIRMONT DRIVE	07677	429400 425600 855000	1869030	1869030 00 1869030	451372 451371 902743	483144 483143 966287	467258 467257 934515
508 31 020700-3	182X140 1.0LT 2S-AL-L-AG-1U .5849	2	MANDLER, MICHAEL & GAIL 46 CLAREMONT DRIVE WOODCLIFF LAKE, N.J. 46 CLAIRMONT DRIVE	07677	438500 418700 857200	1873839	1873839 00 1873839	452615 452615 905230	484305 484304 968609	468460 468460 936920
509 1 020800-4	55X382 1.0LT VACANT LAND .4823	1	SADULLAYEV, ELNUR 75 WYANDEMERE DR WOODCLIFF LAKE, NJ WYANDEMERE DRIVE	07677	14600 0 14600	31916	31916 00 31916	7892 7891 15783	8067 8066 16133	7979 7979 15958
509 2 020900-5	170X454 1.0LT 2S-AL-S-DG-1U 1.7718	2	LASKI, JAMES AND KRISTA 74 WYANDEMERE DRIVE WOODCLIFF LAKE N J 74 WYANDEMERE DRIV	07677	476000 514600 990600	2165452	2165452 00 2165452	523475 523474 1046949	559252 559251 1118503	541363 541363 1082726
509 3 021000-3	175X509 1.0LT 1S-AL-R-AG-1U 2.0449	2	PASQUARIELLO, GINETTE & MARIO 70 WYANDEMERE DR WOODCLIFF LAKE, NJ 70 WYANDEMERE DRIVE	07677	478800 431200 910000	1989260	1989260 00 1989260	486180 486180 972360	508450 508450 1016900	497315 497315 994630
509 4 021100-4	150X497 1.0LT 1S-F-R-1U 1.7114	2	CRIMMINS, BRIAN & KUO, WENDY 60 WYANDEMERE DR WOODCLIFF LAKE, NJ 60 WYANDEMERE DRIV	07677	468000 481900 949900	2076481	2076481 00 2076481	502017 502016 1004033	536224 536224 1072448	519121 519120 1038241

Block No. Lot No. Qualification Account No.	Land Dimensions Building Description Additional Lots Acreage	Prop. Class	Owner's Name Address City State Property Location	Billing Code Zip Code	Land Improvement Exemption Net Total	2025 Property Tax Special Dist	2025 Total Tax Deduction Net Tax	Amt.Billed 2025 1st Q 2nd Q Total	2nd Half 2025 3rd Q 4th Q Total	Preliminary 2026 Tax 1st Q 2nd Q Total
509 5 021200-5	150X485 1.0LT 2S-AL-S-1U 1.6701	2	FRIDLICH, EZRA W & KELLY H 54 WYANDEMERE DR WOODCLIFF LAKE, NJ 54 WYANDEMERE DRIV	07677	466500 473400 939900	2054621	2054621 00 2054621	496720 496719 993439	530591 530591 1061182	513656 513655 1027311
509 6 021300-6	175X480 1.0LT 1S-F-R-AG-1U 1.9284	2	KUNZ, MICHAEL B & JOANNA R HESS 48 WYANDEMERE DR WOODCLIFF LAKE, NJ 48 WYANDEMERE DRIV	07677	472800 441800 914600	1999316	1999316 00 1999316	483532 483531 967063	516127 516126 1032253	499829 499829 999658
509 7 021400-7	150.00X477.00 2S-F-S-1U 1.6426	2	SCHMITT, BRANDON & JUARBE-RAMOS, IVAN ET 42 WYANDERMERE DR WOODCLIFF LAKE, NJ 42 WYANDERMERE DR	07677 R22.	463000 734300 1197300	2617298	2617298 00 2617298	633737 633736 1267473	674913 674912 1349825	654325 654324 1308649
509 8 021500-8	160X464 1.0LT 2S-AL-L-1U 1.7043	2	HUNTER, VERONICA L & ROBERT ELLIS 36 WYANDEMERE DRIVE WOODCLIFF LAKE, NJ 36 WYANDEMERE DRIV	07677	464600 688700 1153300	2521114	2521114 00 2521114	612873 612873 1225746	647684 647684 1295368	630279 630278 1260557
509 9 021600-9	33000 SF .0LT 2S-AL-L-1U .7576	2	CALDERONE, PAUL & ELIZABETH 2 WINDHAM COURT WOODCLIFF LAKE, NJ 2 WINDHAM CT	00660 07677	445900 615400 1061300	2320002	2320002 00 2320002	563472 563471 1126943	596530 596529 1193059	580001 580000 1160001
509 9.01	41200 SF 2S-AL-L-1U .9458	2	SENDROW (ETAL), ERIC SCOTT 6 WINDHAM CT WOODCLIFF LAKE, NJ 6 WINDHAM CT	07677 22.5 5	440500 764000 1204500	2633037	2633037 00 2633037	639952 639952 1279904	676567 676566 1353133	658260 658259 1316519
509 9.02	7500 SF VACANT LAND .1722	15C	WOODCLIFF LAKE BOROUGH 188 PASCACK ROAD WOODCLIFF LAKE, NJ 16 WYANDERMERE DRIVE	07677	*EXEMPT*	00	00 00 00	00 00 00	00 00 00	00 00 00
509 10 021700-0	230X396 1.0LT 2S-AL-L-DG-1U 2.0909	2	HIRSCH, CHARLES & HAYDEE 14 WYANDEMERE DRIV WOODCLIFF LAKE N J 14 WYANDEMERE DRIV	07677	475700 298500 774200	1692401	1692401 00 1692401	409807 409807 819614	436394 436393 872787	423101 423100 846201
509 11 021800-1	35X104 1.0LT VACANT LAND .0836	1	STEWART, ROBERT JR & DAWN SEDLEMEIR 5 SPRING VALLEY ROAD PARK RIDGE NJ GLEN ROAD	07656	13500 0 13500	29511	29511 00 29511	7297 7297 14594	7459 7458 14917	7378 7378 14756
509 12 021900-2	165X261 1.0LT 1.5S-AL-F-AG-1U .9886	2	JOSEPH, ARTHUR B & DENISE 2022 TRUST 248 GLEN RD WOODCLIFF LAKE, NJ 248 GLEN ROAD	07677	415200 376000 791200	1729563	1729563 00 1729563	417969 417969 835938	446813 446812 893625	432391 432391 864782
509 13 022100-1	179X255 1.0LT 1S-F-R-AG-1U 1.0479	2	PROUTY, SETH (ETAL) 254 GLEN ROAD WOODCLIFF LAKE, NJ 254 GLEN ROAD	07677	445700 424000 869700	1901164	1901164 00 1901164	459533 459533 919066	491049 491049 982098	475291 475291 950582
509 14 022200-2	1.72AC 2S-F-L-DG-1U 1.7200	2	PHILLIPS, DOUGLAS A & KAYLAN M 264 GLEN ROAD WOODCLIFF LAKE, NJ 264 GLEN ROAD	07677	465100 609400 1074500	2348857	2348857 00 2348857	566552 566552 1133104	607877 607876 1215753	587215 587214 1174429
601 1 022300-3	1.4AC VACANT LAND 1.4000	1	THE RIDGE AT SADDLE RIVER LLC 1612 MILITARY CUTOFF U303 WILMINGTON, NC CHESTNUT RIDGE ROAD	28403	427000 0 427000	933422	933422 00 933422	230794 230793 461587	235918 235917 471835	233356 233355 466711
601 2 022400-4	119X220 1.0LT 2S-F-O-DG-1U .6010	2	KAPLAN, SAMUEL 315 CHESTNUT RIDGE RD WOODCLIFF LAKE, NJ 315 CHESTNUT RIDGE	07675	286200 450300 736500	1609989	1609989 00 1609989	377161 377161 754322	427834 427833 855667	402498 402497 804995

Block No. Lot No. Qualification Account No.	Land Dimensions Building Description Additional Lots Acreage	Prop. Class	Owner's Name Address City State Property Location	Billing Code Zip Code	Land Improvement Exemption Net Total	2025 Property Tax Special Dist	2025 Total Tax Deduction Net Tax	Amt.Billed 2025 1st Q 2nd Q Total	2nd Half 2025 3rd Q 4th Q Total	Preliminary 2026 Tax 1st Q 2nd Q Total
601 3 022500-5	119X220 1.0LT 1S-S-R-1U .6010	2	REDARD, MICHAEL S & ALICIA A 309 CHESTNUT RIDGE RD WOODCLIFF LAKE, NJ 309 CHESTNUT RIDGE	00660 07677	288000 244500 532500	1164045	1164045 00 1164045	269818 269817 539635	312205 312205 624410	291012 291011 582023
601 4 022600-6	105X272 1.0LT 1S-AL-R-AG-1U .6556	2	SIBANDA, STEMBILE 305 CHESTNUT RIDGE ROAD WOODCLIFF LAKE, NJ 305 CHESTNUT RIDGE	07677	289800 718700 1008500	2204581	2204581 00 2204581	519637 519637 1039274	582654 582653 1165307	551146 551145 1102291
601 5 022700-7	102X285 1.0LT 1S-F-R-AG-1U .6674	2	THE RIDGETOP HOUSE TRUST 131 CHERRY RIDGE RD HEWITT, NJ 301 CHESTNUT RIDGE	07421	300600 237100 537700	1175412	1175412 00 1175412	271169 271169 542338	316537 316537 633074	293853 293853 587706
601 6 022800-8	101X287 1.0LT 1.5S-AL-F-1U .6654	2	MORETTO, JILLIAN NICOLE ETAL 299 CHESTNUT RIDGE RD WOODCLIFF LAKE, NJ 299 CHESTNUT RIDGE	07677	312100 841300 1153400	2521332	2521332 00 2521332	546716 546716 1093432	713950 713950 1427900	630333 630333 1260666
601 7 022900-9	200X280 1.2AC 1S-B-R-AG-1U 1.2000	2	SHEN, LEVIN & KYLIE 291 CHESTNUT RIDGE RD WOODCLIFF LAKE, NJ 291 CHESTNUT RIDGE ROAD	07677	342500 1201000 1543500	3374091	3374091 00 3374091	798913 798913 1597826	888133 888132 1776265	843523 843523 1687046
601 8 023000-7	150X272 1.0LT 2S-AL-L-AG-1U .9366	2	DE ZERGA, RANDALL & SUZANNE 285 CHESTNUT RIDGE RD. WOODCLIFF LAKE, NJ 285 CHESTNUT RIDGE	00154 07677	332300 1030500 1362800	2979081	2979081 00 2979081	703785 703785 1407570	785756 785755 1571511	744771 744770 1489541
601 9 023100-8	125X267 1.0LT 1.5S-AL-F-1U .7662	2	KWEI, PATRICK & HUI 277 CHESTNUT RIDGE RD WOODCLIFF LAKE NJ 277 CHESTNUT RIDGE RD	07677	319400 461500 780900	1707047	1707047 00 1707047	397916 397916 795832	455608 455607 911215	426762 426762 853524
601 9.01 023200-9	125X262 1.0LT 2S-AL-L-AG-1U .7518	2	RIYAOHM HOME LLC 273 CHESTNUT RIDGE RD WOODCLIFF LAKE, NJ 273 CHESTNUT RIDGE RD	07677	319300 657600 976900	2135503	2135503 00 2135503	499422 499422 998844	568330 568329 1136659	533876 533876 1067752
602 1 21.1800	21.1800	21.18 AC 4A	BMW OF NORTH AMERICA LLC %TAX DEPT. 300 CHESTNUT RIDGE RD WOODCLIFF LAKE, NJ 300 CHESTNUT RIDGE RD	07677 E	6650000 63700300 1350300 69000000	150834000	150834000 00 150834000	37294500 37294500 74589000	38122500 38122500 76245000	37708500 37708500 75417000
604 2 023600-3	196X104 1.0LT 2S-F-2-1U .4680	2	SHARMA, JAI PRAKASH & KANIKA 1 LEONE CT WOODCLIFF LAKE, NJ 1 LEONE COURT	07677	331300 316600 647900	1416309	1416309 00 1416309	332948 332948 665896	375207 375206 750413	354078 354077 708155
604 3 023700-4	260X84 1.0LT 2S-F-2-1U .5014	2	WOO, JOUNG Y & CHE, HEEJIN 9 LEONE COURT WOODCLIFF LAKE, NJ 9 LEONE COURT	07677	322300 225700 548000	1197928	1197928 00 1197928	280304 280303 560607	318661 318660 637321	299482 299482 598964
605 1 023800-5	265X221 1.0LT 2S-F-2-1U 1.3445	2	LEE, CALVIN C & JOOMI YI 16 LEONE CT WOODCLIFF LAKE, NJ 16 LEONE COURT	07677	329300 503700 833000	1820938	1820938 00 1820938	430184 430184 860368	480285 480285 960570	455235 455234 910469
605 2 023900-6	180X125 1.0LT 2S-F-2-1U .5165	2	KAUFMAN, G MICHAEL 10 LEONE COURT WOODCLIFF LAKE, NJ 10 LEONE COURT	00672 07675	362500 258400 620900	1357287	1357287 00 1357287	317868 317868 635736	360776 360775 721551	339322 339322 678644
605 3 024000-4	205X125 1.0LT 2S-S-L-1U .5883	2	MCARDLE, JENNIFER TRSTE 1041 DAHILL ROAD BROOKLYN, NY 2 LEONE COURT	11204	344100 498200 842300	1841268	1841268 00 1841268	434616 434616 869232	486018 486018 972036	460317 460317 920634

Block No. Lot No. Qualification Account No.	Land Dimensions Building Description Additional Lots Acreage	Prop. Class	Owner's Name Address City State Property Location	Billing Code Zip Code	Land Improvement Exemption Net Total	2025 Property Tax Special Dist	2025 Total Tax Deduction Net Tax	Amt.Billed 2025 1st Q 2nd Q Total	2nd Half 2025 3rd Q 4th Q Total	Preliminary 2026 Tax 1st Q 2nd Q Total
605 4 024100-5	2.5AC 1S-F-R-1U 2.5000	4A	VCLT PROPERTIES LLC 295 GLEN RD WOODCLIFF LAKE, NJ 295 GLEN ROAD	85237 07675	457900 185600 643500	1406691	1406691 00	333759 333759 667518	369587 369586 739173	351673 351673 703346
605 5 024200-6	108X257 1.0LT 2S-S-O-1U .6372	4A	FIORILE LLC 295 GLEN RD WOODCLIFF LAKE, NJ 291 GLEN ROAD	07675	376600 204900 581500	1271159	1271159 00	297383 297383 594766	338197 338196 676393	317790 317790 635580
605 6 024300-7	.5 AC 1.5S-S-F-DG-1U .5000	3A	JP DECANDIDO/DEC. FAM. PTNSHP. 52 SPRING VALLEY RD PARK RIDGE, NJ 285 GLEN ROAD	07656	205400 76900 282300	617108	617108 00	143557 143557 287114	164997 164997 329994	154277 154277 308554
605 7.01 024400-8	239X156 2S-AL-L-AG-1U .8559	2	MONKS JR,JAMES J TRSTE 273 GLEN RD WOODCLIFF LAKE,NJ 273 GLEN ROAD	07677	368900 817700 1186600	2593908	2593908 00	644276 644276 1288552	652678 652678 1305356	648477 648477 1296954
605 7.02 024400-8	151X298 2S-S-L-1U 1.0330	2	THOMAS, DAVID 277 GLEN RD WOODCLIFF LAKE, NJ 277 GLEN ROAD	07677	365600 1368600 1734200	3790961	3790961 00	908797 908797 1817594	986684 986683 1973367	947741 947740 1895481
605 7.03 24450	151X336 2S-S-L-1U 1.1647	2	TANK, KAUSHAL & LISA 281 GLEN RD WOODCLIFF LAKE, NJ 281 GLEN ROAD	02640 07677	369100 1099100 1468200	3209485	3209485 00	770970 770969 1541939	833773 833773 1667546	802372 802371 1604743
605 8 024500-9	150X426 1.0LT 1.5S-AL-F-1U 1.4669	2	DISTELHURST,MICHAEL & RENEE 319 WERIMUS ROAD WOODCLIFF LAKE N J 319 WERIMUS ROAD	00660 07677	388400 585500 973900	2128945	2128945 00	505098 505097 1010195	559375 559375 1118750	532237 532236 1064473
605 9 024600-0	160X426 1.0LT 1.5S-F-F-1U 1.5647	2	PATEL, HEMANT & ANITABEN 315 WERIMUS ROAD WOODCLIFF LAKE, NJ 315 WERIMUS ROAD	07677	392400 276700 669100	1462653	1462653 00	345110 345109 690219	386217 386217 772434	365664 365663 731327
605 10 024700-1	146X426 1.0LT 1.5S-F-F-1U 1.4278	2	MCDOWELL, SCOTT & MARIA 307 WERIMUS RD WOODCLIFF LAKE, NJ 307 WERIMUS ROAD	02640 07677	387000 377900 764900	1672071	1672071 00	395322 395322 790644	440714 440713 881427	418018 418018 836036
605 11 024800-2	146X426 1.0LT 1.5S-S-R-1U 1.4278	2	GRAFF, DOUGLAS & MARIA 299 WERIMUS RD WOODCLIFF LAKE, NJ 299 WERIMUS ROAD	07677	387900 515500 903400	1974832	1974832 00	468127 468127 936254	519289 519289 1038578	493708 493708 987416
605 12 024900-3	157X150 1.0LT 2S-AL-L-AG-1U .5406	2	GLASSMAN, RYAN & CARLY 4 AVON PL WOODCLIFF LAKE, NJ 4 AVON PLACE	07677	339200 520900 860100	1880179	1880179 00	443859 443858 887717	496231 496231 992462	470045 470045 940090
605 13 025000-1	150X150 1.0LT 2S-AL-L-AG-1U .5165	2	KRISS, MICHAEL & SABINA 12 AVON PLACE WOODCLIFF LAKE, NJ 12 AVON PLACE	07677	359700 992100 1351800	2955035	2955035 00	701840 701839 1403679	775678 775678 1551356	738759 738759 1477518
605 14 025100-2	150X150 1.0LT 2S-F-L-AG-1U .5165	2	SOLOMON, MICHAEL D & ELYSE B 18 AVON PL WOODCLIFF LAKE, NJ 18 AVON PLACE	00660 07675	359700 501500 861200	1882583	1882583 00	444075 444075 888150	497217 497216 994433	470646 470646 941292
605 15 025200-3	187X150 1.0LT 2S-F-L-AG-1U .6439	2	FISHER, PHILIP & JODI D. 24 AVON PLACE WOODCLIFF LAKE, NJ 24 AVON PLACE	00660 07677	377800 601100 978900	2139875	2139875 00	506233 506232 1012465	563705 563705 1127410	534969 534969 1069938

13259600

28985485

00

00

28985485

13816806

15168679

14492748

Block No. Lot No. Qualification Account No.	Land Dimensions Building Description Additional Lots Acreage	Prop. Class	Owner's Name Address City State Property Location	Billing Code Zip Code	Land Improvement Exemption Net Total	2025 Property Tax Special Dist	2025 Total Tax Deduction Net Tax	Amt.Billed 2025 1st Q 2nd Q Total	2nd Half 2025 3rd Q 4th Q Total	Preliminary 2026 Tax 1st Q 2nd Q Total
605 16 OFARM 025300-4	5.6AC VACANT LAND 5.6000	3B	JP DECANDIDO/DEC. FAM. PTNSHP 52 SPRING VALLEY ROAD PARK RIDGE N J GLEN ROAD	07656	5600 0 5600	12242	12242 00 12242	2595 2594 5189	3527 3526 7053	3061 3060 6121
605 17 025400-5	219X276 1.0LT 2S-F-L-AG-1U 1.3876	2	BEDFORD PROPERTY LLC 45 BEDFORD ROAD WOODCLIFF LAKE, NJ 45 BEDFORD ROAD	07677	376600 464500 841100	1838645	1838645 00 1838645	400295 400294 800589	519028 519028 1038056	459662 459661 919323
606 1 025500-6	187X150 1.0LT 2S-AL-L-AG-1U .6439	2	UDELL,GEOFFREY&ADRIENNE 15 AVON PL WOODCLIFF LAKE, NJ 15 AVON PLACE	07677	365300 517200 882500	1929145	1929145 00 1929145	455372 455371 910743	509201 509201 1018402	482287 482286 964573
606 2 025600-7	185X138 1.0LT 2S-F-L-AG-1U .5861	2	SUSSMAN,JONATHAN AARON ETAL 9 AVON PL WOODCLIFF LAKE,NJ 9 AVON PLACE	07677	366600 366400 733000	1602338	1602338 00 1602338	376837 376836 753673	424333 424332 848665	400585 400584 801169
606 3 025700-8	184X138 1.0LT 2S-F-L-AG-1U .5829	2	GERBER, JEFFREY E & LAURIE 3 AVON PL WOODCLIFF LAKE, NJ 3 AVON PLACE	07677	345600 693600 1039200	2271691	2271691 00 2271691	538122 538122 1076244	597724 597723 1195447	567923 567923 1135846
606 4 025800-9	159X153 1.0LT 1S-F-L-AG-1U .5585	2	LUNDY, MADELINE S ETALS 6 BEDFORD RD WOODCLIFF LAKE, NJ 6 BEDFORD ROAD	07677	346800 815100 1161900	2539913	2539913 00 2539913	602550 602549 1205099	667407 667407 1334814	634979 634978 1269957
606 5 025900-0	161X139 1.0LT 2S-F-L-AG-1U .5138	2	NICHOLSON, GLEN & KAREN 10 BEDFORD RD WOODCLIFF LAKE, NJ 10 BEDFORD ROAD	07675 00660	359800 438300 798100	1744647	1744647 00 1744647	410888 410888 821776	461436 461435 922871	436162 436162 872324
606 6 026000-8	176X137 1.0LT 2S-F-L-AG-1U .5535	2	COSMA, JAMES & SANDRA 20 BEDFORD ROAD WOODCLIFF LAKE, NJ 20 BEDFORD ROAD	07677	361300 838900 1200200	2623637	2623637 00 2623637	622224 622223 1244447	689595 689595 1379190	655910 655909 1311819
607 1 026100-9	153X150 1.0LT 2S-AL-L-1U .5269	2	PURPI, LILLIAN K & DAVID 37 BEDFORD ROAD WOODCLIFF LAKE, NJ 37 BEDFORD ROAD	07677	322400 515800 838200	1832305	1832305 00 1832305	435860 435859 871719	480293 480293 960586	458077 458076 916153
607 2 026200-0	150X150 1.0LT 2S-AL-2-1U .5165	2	LAPAGLIA-HENNESSY, AMY J 31 BEDFORD ROAD WOODCLIFF LAKE, NJ 31 BEDFORD ROAD	07677	323700 246700 570400	1246894	1246894 00 1246894	294032 294032 588064	329415 329415 658830	311724 311723 623447
607 3 026300-1	150X150 1.0LT 2S-AL-L-AG-1U .5165	2	VUCCI,NICHOLAS & GABRIELLE 25 BEDFORD RD WOODCLIFF LAKE, NJ 25 BEDFORD ROAD	07677	323500 416000 739500	1616547	1616547 00 1616547	382080 382079 764159	426194 426194 852388	404137 404137 808274
607 4 026400-2	240X153 1.0LT 2S-F-L-AG-1U .8430	2	SADIKOV, LILIA & REMZI 19 BEDFORD RD WOODCLIFF LAKE, NJ 19 BEDFORD ROAD	07677 00660	366000 447500 813500	1778311	1778311 00 1778311	395592 395592 791184	493564 493563 987127	444578 444578 889156
607 5 026500-3	150X150 1.0LT 2S-F-L-AG-1U .5165	2	HEALEY, SEAN M. & ROSEMARY C. 13 BEDFORD RD. WOODCLIFF LAKE, NJ 13 BEDFORD ROAD	07677 00660	359700 372400 732100	1600371	1600371 00 1600371	376242 376242 752484	423944 423943 847887	400093 400093 800186
607 6 026600-4	150X150 1.0LT 1S-AL-R-1U .5165	2	MARKS, ROBERT & ELAYNE 7 BEDFORD ROAD WOODCLIFF LAKE, NJ 7 BEDFORD ROAD	07677 00154	359700 562200 921900	2015273	2015273 00 2015273	475965 475964 951929	531672 531672 1063344	503819 503818 1007637

11277200

24651959

00

00

24651959

11537299

13114660

12325985

Block No. Lot No. Qualification Account No.	Land Dimensions Building Description Additional Lots Acreage	Prop. Class	Owner's Name Address City State Property Location	Billing Code Zip Code	Land Improvement Exemption Net Total	2025 Property Tax Special Dist	2025 Total Tax Deduction Net Tax	Amt.Billed 2025 1st Q 2nd Q Total	2nd Half 2025 3rd Q 4th Q Total	Preliminary 2026 Tax 1st Q 2nd Q Total
607 7 026700-5	158X150 1.0LT 2S-AL-L-AG-1U .5441	2	BADWAY, ERNEST & ELIZABETH 1 BEDFORD RD WOODCLIFF LAKE, NJ 1 BEDFORD ROAD	07675	342300 349000 691300	1511182	1511182 00	355271 355271 710542	400320 400320 800640	377796 377795 755591
701 1 026800-6	100X262 1.0LT 1S-F-R-2U .6015	2	ZENG, WANLAN & ZHANG, YIWEI 269 CHESTNUT RIDGE WOODCLIFF LAKE, NJ 269 CHESTNUT RIDGE	07677	302400 663300 965700	2111020	2111020 00	495855 495855 991710	559655 559655 1119310	527755 527755 1055510
701 2 026900-7	100X255 1.0LT 1S-F-R-AG-1U .5854	2	KEMANJIAN, JACOB JAKE 265 CHESTNUT RIDGE RD WOODCLIFF LAKE, NJ 265 CHESTNUT RIDGE	07677	298800 360700 659500	1441667	1441667 00	335381 335380 670761	385453 385453 770906	360417 360417 720834
701 3 027000-5	100X250 1.0LT 1S-F-R-1U .5739	2	WOODS, NANCY L & KAY III, WILLIAM M 261 CHESTNUT RIDGE RD WOODCLIFF LAKE, NJ 261 CHESTNUT RIDGE	07677	297000 497000 794000	1735684	1735684 00	406186 406186 812372	461656 461656 923312	433921 433921 867842
701 4 027100-6	100X247 1.0LT VACANT LAND .5670	1	ESTEVEZ, BILLY & HILDA 257 CHESTNUT RIDGE ROAD SADDLE RIVER, NJ 257 CHESTNUT RIDGE ROAD	07458	222800 0 222800	487041	487041 00	108857 108857 217714	134664 134663 269327	121761 121760 243521
701 5 027200-7	100X242 1.0LT 1.5S-AL-F-1U .5556	2	MOGAS, VALERIE L & GIORDANO, SHARON 253 CHESTNUT RIDGE RD WOODCLIFF LAKE, NJ 253 CHESTNUT RIDGE	07677	296500 385100 681600	1489978	1489978 00	347218 347217 694435	397772 397771 795543	372495 372494 744989
701 6 027300-8	125X237 1.0LT 1.5S-F-F-1U .6801	2	MALCOLM, ROBERT B 249 CHESTNUT RIDGE RD WOODCLIFF LAKE, NJ 249 CHESTNUT RIDGE	07677	293400 415500 708900	1549655	1549655 00	361865 361865 723730	412963 412962 825925	387414 387414 774828
701 7 027400-9	300X230 1.5AC 1.5S-AL-F-1U 1.5000	2	LULL, EDWARD & CATHLEEN 241 CHESTNUT RIDGE ROAD WOODCLIFF LAKE NJ 241 CHESTNUT RIDGE	07677 00660	350100 386900 737000	1611082	1611082 00	375324 375323 750647	430218 430217 860435	402771 402770 805541
701 8 027500-0	207X217 1.0LT 1S-AL-R-AG-1U 1.0312	2	ANDRADE, ANGEL & LIDA 229 CHESTNUT RIDGE ROAD WOODCLIFF LAKE, NJ 229 CHESTNUT RIDGE	07677	336600 328100 664700	1453034	1453034 00	337164 337164 674328	389353 389353 778706	363259 363258 726517
702 1 027600-1	167X226 1.0LT 1.5S-F-F-AG-1U .8664	2	ARGUETA JOSE L 22 THOMAS CT WOODCLIFF LAKE, NJ 22 THOMAS COURT	07677	357000 370100 727100	1589441	1589441 00	374999 374999 749998	419722 419721 839443	397361 397360 794721
702 2 027700-2	156X161 1.0LT 1S-AL-R-AG-1U .5766	2	HANSEN, FREDERICK R. & RENEE 16 THOMAS COURT WOODCLIFF LAKE 16 THOMAS CT	07677	360100 340800 700900	1532167	1532167 00	359865 359865 719730	406219 406218 812437	383042 383042 766084
702 3 027800-3	144X161 1.0LT 1S-AL-F-AG-1U .5322	2	PERALTA JR, NEY & LILLY 10 THOMAS CT WOODCLIFF LAKE, NJ 10 THOMAS COURT	07677	362500 446300 808800	1768037	1768037 00	418780 418779 837559	465239 465239 930478	442010 442009 884019
702 4 027900-4	167X172 1.0LT 2S-AL-L-DG-1U .6594	2	DI MARIA, MARIO & PATRICIA 261 WERIMUS LANE WOODCLIFF LAKE, NJ 261 WERIMUS ROAD	07677 00660	331600 272400 604000	1320344	1320344 00	309923 309923 619846	350249 350249 700498	330086 330086 660172
703 1 028000-2	163X215 1.0LT 1S-AL-R-AG-1U .8045	2	LEE, DANNY DUKHOON & NANCY 22 LYNN CT WOODCLIFF LAKE, NJ 22 LYNN COURT	07677	340000 405600 745600	1629882	1629882 00	384512 384512 769024	430429 430429 860858	407471 407470 814941

9711900

21230214

00

00

21230214

9942396

11287818

10615110

Block No. Lot No. Qualification Account No.	Land Dimensions Building Description Additional Lots Acreage	Prop. Class	Owner's Name Address City State Property Location	Billing Code Zip Code	Land Improvement Exemption Net Total	2025 Property Tax Special Dist	2025 Total Tax Deduction Net Tax	Amt.Billed 2025 1st Q 2nd Q Total	2nd Half 2025 3rd Q 4th Q Total	Preliminary 2026 Tax 1st Q 2nd Q Total
703 2 028100-3	150X174 1.0LT 2S-F-L-AG-1U .5992	2	LOGOTHETIS, JAMES & JOYCE 16 LYNN CT WOODCLIFF LAKE, NJ 16 LYNN COURT	00154 07677	368300 470300 838600	1833180	1833180 00	431373 431373 862746	485217 485217 970434	458295 458295 916590
703 3 028200-4	133X169 1.0LT 2S-AL-2-AG-1U .5160	2	MARTIN, FERNANDO (ETALS) 10 LYNN COURT WOODCLIFF LAKE, NJ 10 LYNN COURT	07677	360000 350200 710200	1552497	1552497 00	364784 364783 729567	411465 411465 822930	388125 388124 776249
703 4 028300-5	152X141 1.0LT 2S-AL-2-AG-1U .4920	2	LEVINTA, LEONTE & ANA MARIA 4 LYNN CT WOODCLIFF LAKE, NJ 4 LYNN COURT	07675	337400 420400 757800	1656551	1656551 00	390133 390133 780266	438143 438142 876285	414138 414138 828276
704 1 028400-6	144X174 1.0LT 2S-F-L-1U .5752	2	MARTIN, SEAMUS F & JOHANNA M 21 LYNN CT WOODCLIFF LAKE, NJ 21 LYNN COURT	07677	334600 587500 922100	2015711	2015711 00	477100 477099 954199	530756 530756 1061512	503928 503928 1007856
704 2 028500-7	142X167 1.0LT 2S-F-2-1U .5444	2	RABJOHN, SCOTT & ALEXIS 15 LYNN COURT WOODCLIFF LAKE, NJ 15 LYNN COURT	07677	362900 442000 804900	1759511	1759511 00	414564 414563 829127	465192 465192 930384	439878 439878 879756
704 3 028600-8	148X166 1.0LT 2S-AL-2-1U .5640	2	CHIARELLA, ANTHONY & KELLY VIRGINIA 9 LYNN CT WOODCLIFF LAKE, NJ 9 LYNN COURT	00316 07675	364000 406300 770300	1683876	1683876 00	396403 396403 792806	445535 445535 891070	420969 420969 841938
704 4 028700-9	155X174 1.0LT 1.5S-F-O-1U .6191	2	HASIRCI LLC NJ 2020 HUDSON ST APT 1112 FORT LEE, NJ 249 WERIMUS ROAD	07024	334300 1494100 1828400	3996882	3996882 00	953118 953118 1906236	1045323 1045323 2090646	999221 999220 1998441
704 5 028800-0	130X230 1.0LT 2S-AL-L-DG-AG-1 .6864	2	CHIANDUSSE, KIMBERLY ETAL 239 WERIMUS ROAD WOODCLIFF LAKE, NJ 239 WERIMUS ROAD	07677	337800 501000 838800	1833617	1833617 00	433319 433319 866638	483490 483489 966979	458405 458404 916809
704 6 028900-1	157X150 1.0LT 2S-F-L-AG-1U .5406	2	BURBIDGE, CHRISTOPHER L & TARA A 14 STRATFORD COURT WOODCLIFF LAKE, NJ 14 STRATFORD COURT	07677	363100 521400 884500	1933517	1933517 00	456399 456398 912797	510360 510360 1020720	483380 483379 966759
704 7 029000-9	176X176 1.0LT 2S-F-L-AG-1U .7111	2	KANGLEY, NICOLE 20 STRATFORD CT WOODCLIFF LAKE, NJ 20 STRATFORD COURT	07677	350000 325900 675900	1477517	1477517 00	347974 347974 695948	390785 390784 781569	369380 369379 738759
705 1 029100-0	166X157 1.0LT 2S-F-L-AG-1U .5983	2	LENAHAN, DAVID & HELEN 19 STRATFORD CT WOODCLIFF LAKE, NJ 19 STRATFORD COURT	07677	310900 336900 647800	1416091	1416091 00	332624 332624 665248	375422 375421 750843	354023 354023 708046
705 2 029200-1	155X134 1.0LT 2S-AL-L-AG-1U .4768	2	LIAM, BENJAMIN B & LIZA W 13 STRATFORD CT WOODCLIFF LAKE, NJ 13 STRATFORD COURT	00660 07675	363100 669800 1032900	2257919	2257919 00	534339 534338 1068677	594621 594621 1189242	564480 564480 1128960
705 3 029300-2	125X240 1.0LT 1 STRATFORD CT WOODCLIFF LAKE, NJ 1 STRATFORD COURT	2	MALTZ, LESLIE 1 STRATFORD CT WOODCLIFF LAKE, NJ 1 STRATFORD COURT	07677	355000 1138800 1493800	3265447	3265447 00	783509 783509 1567018	849215 849214 1698429	816362 816362 1632724
705 4 029400-3	22656 SF 2S-F-L-AG-1U .5201	2	KEANE, FELICITY 229 WERIMUS ROAD WOODCLIFF LAKE, NJ 229 WERIMUS ROAD	07677	324100 511800 835900	1827277	1827277 00	431590 431589 863179	482049 482049 964098	456820 456819 913639

13041900

28509593

00

00

28509593

13494452

15015141

14254802

Block No. Lot No. Qualification Account No.	Land Dimensions Building Description Additional Lots Acreage	Prop. Class	Owner's Name Address City State Property Location	Billing Code Zip Code	Land Improvement Exemption Net Total	2025 Property Tax Special Dist	2025 Total Tax Deduction Net Tax	Amt.Billed 2025 1st Q 2nd Q Total	2nd Half 2025 3rd Q 4th Q Total	Preliminary 2026 Tax 1st Q 2nd Q Total
705 5 029500-4	29239 SF 1.5S-F-F-1U .6712	2	PEREZ, DONALD & INES APONTE 4 BENJAMIN COURT WOODCLIFF LAKE, NJ 4 BENJAMIN COURT	01246 07677	348500 960600 1309100	2861693	2861693 00 2861693	679841 679841 1359682	751006 751005 1502011	715424 715423 1430847
705 6 029600-5	32509 SF 1.5S-F-L-1U .7463	2	ABA REAL ESTATE LLC 315 SHERWOOD DRIVE PARAMUS, NJ 219 WERIMUS ROAD	07652	342700 197800 540500	1181533	1181533 00 1181533	276790 276790 553580	313977 313976 627953	295384 295383 590767
705 7	23623 SF 2S-AL-L-1U .5423	2	DAVIS, DOUGLAS C & CHRISTINE M 7 BENJAMIN CT WOODCLIFF LAKE, NJ 7 BENJAMIN CT	07677	359900 600100 960000	2098560	2098560 00 2098560	499530 499530 999060	549750 549750 1099500	524640 524640 1049280
705 8	27124 SF 2S-AL-L-1U .6227	2	KREINDEL, KEVIN J & CHERYL B 11 BENJAMIN CT WOODCLIFF LAKE, NJ 11 BENJAMIN CT	07677	344000 615800 959800	2098123	2098123 00 2098123	498936 498935 997871	550126 550126 1100252	524531 524531 1049062
705 9	32472 SF 2S-AL-L-1U .7455	2	BANTING, MAGITING & MAMI 12 BENJAMIN CT WOODCLIFF LAKE, NJ 12 BENJAMIN CT	07677	347900 558600 906500	1981609	1981609 00 1981609	469100 469100 938200	521705 521704 1043409	495403 495402 990805
705 10	150.00X160.00 2S-F-O-AG-1U .5510	2	POLICASTRO, ROBERT J 393 LARCH AVENUE BOGOTA, NJ 8 BENJAMIN CT	07603-1252 R22.	368900 549700 918600	2008060	2008060 00 2008060	474397 474397 948794	529633 529633 1059266	502015 502015 1004030
801 1 029700-6	238X205 1.0LT 2S-F-O-AG-1U 1.1201	2	TEMIZ, LEVENT 221 CHESTNUT RIDGE ROAD WOODCLIFF LAKE, NJ 221 CHESTNUT RIDGE	07677	338800 1496900 1835700	4012840	4012840 00 4012840	952253 952253 1904506	1054167 1054167 2108334	1003210 1003210 2006420
801 2 029800-7	200X197 1.0LT 1S-F-O-AG-1U .9045	2	CHEPKUNOV, ARKA DY & OLGA 211 CHESTNUT RIDGE RD WOODCLIFF LAKE, NJ 211 CHESTNUT RIDGE	07677	324400 527700 852100	1862691	1862691 00 1862691	435373 435373 870746	495973 495972 991945	465673 465673 931346
801 3 029900-8	279X184 1.0LT 1.5S-F-R-AG-1U 1.1785	2	TRIPALDI, ANTHONY FELICE ETAL 199 CHESTNUT RIDGE RD WOODCLIFF LAKE, NJ 199 CHESTNUT RIDGE	07677	339000 590700 929700	2032324	2032324 00 2032324	476397 476397 952794	539765 539765 1079530	508081 508081 1016162
801 4 030000-9	216X168 1.0LT 2S-AL-2-1U .8331	2	MC DOWELL, GREGORY & REBECCA 189 CHESTNUT RIDGE RD WOODCLIFF LAKE NJ 189 CHESTNUT RIDGE	00597 07677	320000 293600 613600	1341330	1341330 00 1341330	310031 310031 620062	360634 360634 721268	335333 335332 670665
801 5 030100-0	174X158 1.0LT 2S-AL-L-AG-1U .6311	2	YAO, JENN YEU & HSIAO LAN HO- 3 HUNTER RIDGE RD WOODCLIFF LAKE, NJ 183 CHESTNUT RIDGE RD.	07677	304400 390500 694900	1519051	1519051 00 1519051	353379 353379 706758	406147 406146 812293	379763 379763 759526
801 6 030200-1	153X153 1.0LT 2S-F-L-AG-1U .5374	2	LANGSCHULTZ, KELLY 175 CHESTNUT RIDGE RD WOODCLIFF LAKE, NJ 175 CHESTNUT RIDGE	07677	288200 508100 796300	1740712	1740712 00 1740712	398187 398186 796373	472170 472169 944339	435178 435178 870356
802 1 030300-2	65 AC 65.0000	4A	BMW OF NORTH AMERICA LLC PO BOX 122, TAX DEPT WESTWOOD, NJ 200 CHESTNUT RIDGE ROAD	07675	10820000 73854100 2674100 82000000	179252000	179252000 00 179252000	49726000 49726000 99452000	39900000 39900000 79800000	44813000 44813000 89626000
803 1 031000-6	279X200 1.0LT 2S-AL-S-1U 1.2810	2	SPIRIG, JOHN & BARBARA 24 SYLVIA COURT WOODCLIFF LAKE N J 24 SYLVIA COURT	00660 07677	364500 426400 790900	1728907	1728907 00 1728907	408618 408618 817236	455836 455835 911671	432227 432227 864454

Block No. Lot No. Qualification Account No.	Land Dimensions Building Description Additional Lots Acreage	Prop. Class	Owner's Name Address City State Property Location	Billing Code Zip Code	Land Improvement Exemption Net Total	2025 Property Tax Special Dist	2025 Total Tax Deduction Net Tax	Amt.Billed 2025 1st Q 2nd Q Total	2nd Half 2025 3rd Q 4th Q Total	Preliminary 2026 Tax 1st Q 2nd Q Total
803 2 031100-7	150X150 1.0LT 2S-F-S-AG-1U .5165	2	RANAUDO, ROCCO C & CHRISTINA A 18 SYLVIA COURT WOODCLIFF LAKE, NJ 18 SYLVIA COURT	07677	359700 523500 883200	1930675	1930675 00 1930675	455642 455641 911283	509696 509696 1019392	482669 482669 965338
803 3 031200-8	150X150 1.0LT 2S-F-S-AG-1U .5165	2	KIM, JIN Y 12 SYLVIA COURT WOODCLIFF LAKE, NJ 12 SYLVIA COURT	07677	359700 389600 749300	1637970	1637970 00 1637970	385323 385322 770645	433663 433662 867325	409493 409492 818985
803 4 031300-9	173X150 1.0LT 2S-AL-S-AG-1U .5957	2	PATEL, HIREN B & RIDDHIBEN 215 WERIMUS RD WOODCLIFF LAKE, NJ 215 WERIMUS RD	07677	328600 348200 676800	1479485	1479485 00 1479485	348136 348136 696272	391607 391606 783213	369872 369871 739743
804 1 031400-0	240X200 1.0LT 2S-F-S-1U 1.1019	2	SCHWARTZ, JEFFREY R & ROBBIN 23 SYLVIA CT WOODCLIFF LAKE, NJ 23 SYLVIA COURT	07677	343700 390900 734600	1605836	1605836 00 1605836	379377 379377 758754	423541 423541 847082	401459 401459 802918
804 2 031500-1	133X180 1.0LT 2S-F-S-1U .5496	2	GRUS, JOHN & MARGARET 17 SYLVIA COURT WOODCLIFF LAKE, NJ 17 SYLVIA COURT	07677	358100 436900 795000	1737870	1737870 00 1737870	409267 409266 818533	459669 459668 919337	434468 434467 868935
804 3 031600-2	180X147 1.0LT 2S-F-S-1U .6074	2	DELZOTTO, VITO J & MARIA A 9 POND RD WOODCLIFF LAKE, NJ 9 POND ROAD	07677	389600 512400 902000	1971772	1971772 00 1971772	465965 465965 931930	519921 519921 1039842	492943 492943 985886
804 4 031700-3	145X560 1.0LT 1S-AL-R-AG-1U 1.8641	2	BAKSHI, AMEET & LEENA 18 HEIDI LANE WOODCLIFF LAKE, NJ 18 HEIDI LANE	07677	384800 357500 742300	1622668	1622668 00 1622668	383377 383377 766754	427957 427957 855914	405667 405667 811334
804 5 031800-4	160X150 1.0LT 1.5S-F-F-AG-1U .5510	2	GELLER, TATYANA & ANTONENKO, SERGIO 10 HEIDI LN WOODCLIFF LAKE, NJ 10 HEIDI LANE	07677	363100 571800 934900	2043691	2043691 00 2043691	486667 486666 973333	535179 535179 1070358	510923 510923 1021846
804 6 031900-5	145X160 1.0LT 1.5S-F-F-DG-1U .5326	2	SCIRE, STEVEN 7 OAK ST WOODCLIFF LAKE, NJ 193 WERIMUS ROAD	07677	322900 223500 546400	1194430	1194430 00 1194430	279547 279546 559093	317669 317668 635337	298608 298607 597215
804 7 032000-3	148X181 1.0LT 2S-F-S-AG-1U .6150	2	KYUN, TAEK Y & KIM, SOOJI 199 WERIMUS RD WOODCLIFF LAKE, NJ 199 WERIMUS ROAD	07677	335900 510400 846300	1850012	1850012 00 1850012	434779 434778 869557	490228 490227 980455	462503 462503 925006
804 8 032100-4	180X169 1.0LT 2S-AL-O-DG-1U .6983	2	BLAKE, MARIA T 205 WERIMUS ROAD WOODCLIFF LAKE, NJ 205 WERIMUS RD	07677	338000 457900 795900	1739837	1739837 00 1739837	410834 410834 821668	459085 459084 918169	434960 434959 869919
804 9 032200-5	150X165 1.0LT 2S-F-S-AG-1U .5682	2	BROPHY, MICHAEL & KUMAR, HARSH 9 SYLVIA CT WOODCLIFF LAKE, NJ 9 SYLVIA COURT	07677	361700 337300 699000	1528014	1528014 00 1528014	358892 358892 717784	405115 405115 810230	382004 382003 764007
804 10 032300-6	162X150 1.0LT 2S-F-S-AG-1U .5579	2	HIGGINS, JOSEPHINE C 10 POND RD WOODCLIFF LAKE, NJ 10 POND ROAD	07677	345800 339800 685600	1498722	1498722 00 1498722	352352 352352 704704	397009 397009 794018	374681 374680 749361
805 1 032400-7	25680 SF 2S-AL-L-AG-1U .5895	2	FERRARI, RONNIE & GIA 2 STACEY LN WOODCLIFF LAKE, NJ 2 STACEY LANE	85234 07677	362100 563600 925700	2023580	2023580 00 2023580	480289 480288 960577	531502 531501 1063003	505895 505895 1011790

10917000

23864562

00

00

23864562

11260887

12603675

11932283

Block No. Lot No. Qualification Account No.	Land Dimensions Building Description Additional Lots Acreage	Prop. Class	Owner's Name Address City State Property Location	Billing Code Zip Code	Land Improvement Exemption Net Total	2025 Property Tax Special Dist	2025 Total Tax Deduction Net Tax	Amt.Billed 2025 1st Q 2nd Q Total	2nd Half 2025 3rd Q 4th Q Total	Preliminary 2026 Tax 1st Q 2nd Q Total
805 1.01	28495 SF 2S-AL-L-1U .6542	2	GROSS, SUSAN & ROBERT 6 STACEY LN WOODCLIFF LAKE, NJ 6 STACEY LANE	07677	373500 573100 946600	2069268	2069268 00	489153 489152	545482 545481	517317 517317
805 1.02	34854 SF 2S-AL-L-1U .8001	2	WRIGHT, ALEISIA GIBSON 10 STACEY LANE WOODCLIFF LAKE, NJ 10 STACEY LANE	07677	384300 682100 1066400	2331150	2331150 00	556175 556174	609401 609400	582788 582787
805 1.03	51649 SF 2S-S-L-1U 1.1857	2	YOUSEF, YUSUF & RAMIREZ, EMILY 2 STACEY LANE WOODCLIFF LAKE, NJ 14 STACEY LANE	07677	378500 538500 917000	2004562	2004562 00	475046 475045	527236 527235	501141 501140
805 2 032500-8	230X246 1.0LT 1.5S-F-F-AG-1U 1.2989	2	GESUELE, NICK & LAURIE 15 HEIDI LANE WOODCLIFF LAKE, NJ 15 HEIDI LANE	07677	418000 504700 922700	2017022	2017022 00	477262 477261	531250 531249	504256 504255
805 3 032600-9	156X220 1.0LT 1S-ST-F-AG-1U .7879	2	KUCZYNSKI, ELSIE E ETALS 183 WERIMUS RD WOODCLIFF LAKE, NJ 183 WERIMUS ROAD	07677	350900 493600 844500	1846077	1846077 00	436562 436562	486477 486476	461520 461519
805 4 032700-0	128X231 1.0LT 2S-AL-2-1U .6788	2	LEVIN, WAYNE M 179 WERIMUS RD WOODCLIFF LAKE, NJ 179 WERIMUS ROAD	07677	343400 297300 640700	1400570	1400570 00	331273 331272	369013 369012	350143 350142
805 5 032800-1	188X155 1.0LT 1S-F-R-1U .6690	2	MUSTEATA, CONSTANTIN ETAL 173 WERIMUS RD WOODCLIFF LAKE, NJ 173 WERIMUS ROAD	07677	352000 333400 685400	1498284	1498284 00	352947 352946	396196 396195	374571 374571
805 6	142X167 1.0LT 1S-F-R-1U .5444	2	PEREZ, ERCIDES 12 SADDLE RIVER ROAD WOODCLIFF LAKE NJ 12 SADDLE RIVER RO	07677	352400 512800 865200	1891327	1891327 00	446724 446723	498940 498940	472832 472832
805 7 033000-0	233X173 1.0LT 1.5S-F-F-AG-1U .9254	2	BECHTEL, PAUL 14 SADDLE RIVER RO WOODCLIFF LAKE N J 14 SADDLE RIVER RO	07677	389000 380500 769500	1682127	1682127 -25000	390802 390801	437762 437762	414282 414282
806 1 033200-2	26930 SF .0LT 2S-AL-L-AG-1U .6182	2	27 SADDLE RIVER ROAD LLC 241 LINCOLN AVE HILLSDALE, NJ 27 SADDLE RIVER ROAD	07642	352300 347400 699700	1529544	1529544 00	369486 369486	395286 395286	382386 382386
806 2 033300-3	60090 SF .0LT 1.5S-AL-F-2U 1.3795	2	23 SADDLE RIVER ROAD LLC 241 LINCOLN AVE HILLSDALE, NJ 23 SADDLE RIVER RO	07642	445600 300300 745900	1630537	1630537 00	392457 392457	422812 422811	407635 407634
806 3 033400-4	296X279 1.0LT 1S-F-R-DG-1U 1.8959	2	MATHIS, GREGORY & GINA 8 GLENBROOK DRIVE PARK RIDGE, NJ 11 SADDLE RIVER RO	07656	440900 991900 1432800	3132101	3132101 00	758808 758808	807243 807242	783026 783025
806 4 033500-5	168X279 1.0LT 1SF 1.0760	4A	FUSCO, GEORGE & BARBARA 161 WERIMUS ROAD WOODCLIFF LAKE N J 161 WERIMUS ROAD	07677	422900 392300 815200	1782027	1782027 00	426563 426562	464451 464451	445507 445507
808 1.01 033600-6	150X200 1.0LT 2S-F-2-1U .6887	2	VACCARI REVOC TRST 63 SADDLE RIVER RD WOODCLIFF LAKE, NJ 63 SADDLE RIVER RD	07677	473200 406600 879800	1923243	1923243 00	453966 453966	507656 507655	480811 480811

12231400

26737839

00

25000

26712839

12714439

13998400

13356423

Block No. Lot No. Qualification Account No.	Land Dimensions Building Description Additional Lots Acreage	Prop. Class	Owner's Name Address City State Property Location	Billing Code Zip Code	Land Improvement Exemption Net Total	2025 Property Tax Special Dist	2025 Total Tax Deduction Net Tax	Amt.Billed 2025 1st Q 2nd Q Total	2nd Half 2025 3rd Q 4th Q Total	Preliminary 2026 Tax 1st Q 2nd Q Total
808 1.02 033700-7	153X189 1.0LT 1S-F-O-1U .6638	2	BYRNE, KEITH & CARPENETTI, DIANE 75 SADDLE RIVER RD. WOODCLIFF LAKE, NJ 75 SADDLE RIVER RD	07677	474900 356900 831800	1818315	1818315 00 1818315	428779 428779 857558	480379 480378 960757	454579 454579 909158
808 1.03 033800-8	159X176 2S-AL-L-1U .6424	2	HERMAN, MICHAEL & EVE 85 SADDLE RIVER RD WOODCLIFF LAKE, NJ 85 SADDLE RIVER RD	07677	448900 999400 1448300	3165984	3165984 00 3165984	758862 758862 1517724	824130 824130 1648260	791496 791496 1582992
808 1.04 033900-9	193X155 1.0LT 2S-F-O-1U .6868	2	RODRIGUEZ, PHILIP M & ALANA J 170 APPLE RIDGE RD WOODCLIFF LAKE, NJ 170 APPLE RIDGE	07677	498900 1354800 1853700	4052188	4052188 00 4052188	965171 965171 1930342	1060923 1060923 2121846	1013047 1013047 2026094
808 1.05 034000-7	150X200 1.0LT 2S-AL-L-1U .6887	2	SILVER, DANIEL & ALLISON 150 APPLE RIDGE RD WOODCLIFF LAKE, NJ 150 APPLE RIDGE	07677	496400 585300 1081700	2364596	2364596 00 2364596	563580 563579 1127159	618719 618718 1237437	591149 591149 1182298
808 1.06 034100-8	118X285 1.0LT 2S-F-L-AG-1U .7720	2	SUMPER, BRIAN & MELANIE 12 DEERFIELD DRIVE WOODCLIFF LAKE, NJ 12 DEERFIELD DRIVE	07677	506700 715700 1222400	2672166	2672166 00 2672166	633629 633628 1267257	702455 702454 1404909	668042 668041 1336083
808 1.13 034200-9	167X183 1.0LT 2S-F-L-1U .7016	2	FARBER, MICHAEL 9 DEERFIELD DR WOODCLIFF LAKE, NJ 9 DEERFIELD DR	07677 00660	502000 873000 1375000	3005750	3005750 00 3005750	718487 718487 1436974	784388 784388 1568776	751438 751437 1502875
808 1.14 034300-0	178X179 1.0LT 2S-B-L-1U .7315	2	GROSSO, JOSEPH X. & PATRICIA C. 1 DEERFIELD DRIVE WOODCLIFF LAKE, N.J. 1 DEERFIELD DRIVE	07677	498900 862000 1360900	2974927 v1	2974927 -25000 2949927	705805 705805 1411610	769159 769158 1538317	737482 737482 1474964
808 2 034400-1	150X200 1.0LT 1.5S-F-F-AG-1U .6887	2	CRESPO, MONICA & RALPH 67 SADDLE RIVER ROAD WOODCLIFF LAKE, NJ 67 SADDLE RIVER RD	07677	473200 137100 610300	1334116	1334116 00 1334116	312355 312355 624710	354703 354703 709406	333529 333529 667058
808 3 034500-2	4.9AC VACANT LAND 4.9000	1	BAKSHI, PRIYAM P & KALINDI 20 VALLEY AVENUE WESTWOOD, NJ 10 DEERFIELD DRIVE	07675	577900 0 577900	1263289	1263289 00 1263289	297708 297707 595415	333937 333937 667874	315823 315822 631645
808 4 034600-3	150X200 1.0LT 2S-F-S-1U .6887	2	KLINGER, MATTHEW ZACHARY ETAL 55 SADDLE RIVER RD WOODCLIFF LAKE, NJ 55 SADDLE RIVER RD	07677	473500 343700 817200	1786399	1786399 00 1786399	421104 421103 842207	472096 472096 944192	446600 446600 893200
808 5 034700-4	2.49AC 1.5S-F-F-1U 2.4900	2	WHITE, ROB 151 OVERLOOK DR WOODCLIFF LAKE, NJ 151 OVERLOOK DR	07677 00660	539300 337200 876500	1916029	1916029 00 1916029	441481 441480 882961	516534 516534 1033068	479008 479007 958015
808 5.01 34710	31000 SF 2S-AL-L-AG-1U .7117	2	KOSOFF, DAVID & KELLY 51 SADDLE RIVER ROAD WOODCLIFF LAKE, NJ 51 SADDLE RIVER RD	07677	449800 439100 888900	1943135	1943135 00 1943135	461587 461587 923174	509981 509980 1019961	485784 485784 971568
901 1 034800-5	160X187 1.0LT 1S-AL-R-1U .6869	2	SANDERS, STEVEN G & JANE L 64 HEATHER HILL LN WOODCLIFF LAKE, NJ 64 HEATHER HILL LA	07677 00672	498000 445900 943900	2063365	2063365 00 2063365	487153 487153 974306	544530 544529 1089059	515842 515841 1031683
901 2 034900-6	150X189 1.0LT 2S-AL-L-AG-1U .6508	2	CHOI, JENNIFER MJ & JONG SEOK 144 APPLE RIDGE ROAD WOODCLIFF LAKE, NJ 144 APPLE RIDGE	07677	495200 632400 1127600	2464934	2464934 00 2464934	583632 583632 1167264	648835 648835 1297670	616234 616233 1232467

15016100

32825193

00

25000

32800193

15558661

17241532

16400100

Block No. Lot No. Qualification Account No.	Land Dimensions Building Description Additional Lots Acreage	Prop. Class	Owner's Name Address City State Property Location	Billing Code Zip Code	Land Improvement Exemption Net Total	2025 Property Tax Special Dist	2025 Total Tax Deduction Net Tax	Amt.Billed 2025 1st Q 2nd Q Total	2nd Half 2025 3rd Q 4th Q Total	Preliminary 2026 Tax 1st Q 2nd Q Total
901 3 035000-4	109X318 1.0LT 2S-F-S-AG-1U .7957	2	PEVELER, RICHARD & MARY HARRISON 56 HEATHER HILL LANE WOODCLIFF LAKE N J 07677 56 HEATHER HILL LA	07677	507600 535800 1043400	2280872	2280872 00 2280872	539582 539581 1079163	600855 600854 1201709	570218 570218 1140436
901 4 035100-5	150X323 1.0LT 1S-AL-R-1U 1.1123	2	SHATKIN-MARGOLIS, JOSHUA (ETAL) 50 HEATHER HILL LANE WOODCLIFF LAKE, NJ 07677 50 HEATHER HILL LA	07677	526300 856200 1382500	3022145	3022145 00 3022145	718001 718000 1436001	793072 793072 1586144	755537 755536 1511073
901 5 035200-6	180X163 1.0LT 2S-AL-L-AG-1U .6736	2	FRUMKIN, JACOB & ROBYN 44 HEATHER HILL LANE WOODCLIFF LAKE, NJ 07677 44 HEATHER HILL LA.	07677	499200 889600 1388800	3035917	3035917 00 3035917	720919 720919 1441838	797040 797039 1594079	758980 758979 1517959
901 6 035300-7	188X165 1.0LT 1.5S-F-R-1U .7121	2	MICHELIS, PETER & PENELOPE 36 WILDWOOD RD WOODCLIFF LAKE, NJ 07675 36 WILDWOOD ROAD	07675	517200 472300 989500	2163047	2163047 00 2163047	511421 511421 1022842	570103 570102 1140205	540762 540762 1081524
901 7 035400-8	199X155 1.0LT 2S-AL-S-AG-1U .7081	2	MAYERFIELD, ARI & MANDELUP, ELANA TONI 8 HAMPTON RD SCARSDALE, NY 10583 30 WILDWOOD ROAD	10583	507400 450700 958100	2094407	2094407 00 2094407	496396 496395 992791	550808 550808 1101616	523602 523602 1047204
901 8 035500-9	172X143 1.0LT 1.5S-AL-R-2U .5646	2	DESCHERER, ROBERT K & NILUFFER O 24 WILDWOOD ROAD WOODCLIFF LAKE, NJ 07677 24 WILDWOOD ROAD	07677	479000 677500 1156500	2528109	2528109 00 2528109	598550 598550 1197100	665505 665504 1331009	632028 632027 1264055
901 9 035600-0	155X158 1.0LT 2S-F-L-AG-1U .5622	2	BOCCADORO, RICHARD J & MARILYN 16 WILDWOOD ROAD WOODCLIFF LAKE N J 07677 16 WILDWOOD ROAD	07677	478400 397800 876200	1915373	1915373 00 1915373	451318 451317 902635	506369 506369 1012738	478844 478843 957687
901 10 035700-1	150X183 1.0LT 2S-F-S-AG-1U .6302	2	SORKIN, BARRY G. & MIRIAM E. 10 WILDWOOD ROAD WOODCLIFF LAKE N J 07677 10 WILDWOOD ROAD	07677	493200 235200 728400	1592282	1592282 00 1592282	373918 373918 747836	422223 422223 844446	398071 398070 796141
901 11 035800-2	158X212 1.0LT 2S-F-2-1U .7690	2	LUSE, RICHARD H. & CATHERINE H. 2 WOLDWOOD RD WOODCLIFF LAKE, NJ 07677 2 WILDWOOD ROAD	00660 07677	497200 321500 818700	1789678	1789678 00 1789678	421374 421374 842748	473465 473465 946930	447420 447419 894839
902 1 035900-3	154X150 1.0LT 2S-F-S-AG-1U .5303	2	MEYERS, BRIAN & MARCI 31 WILDWOOD ROAD WOODCLIFF LAKE, NJ 07677 31 WILDWOOD ROAD	07677	468000 345500 813500	1778311	1778311 00 1778311	420401 420401 840802	468755 468754 937509	444578 444578 889156
902 2 036000-1	150X150 1.0LT 2S-F-L-1U .5165	2	POLSKY, MARY-JEAN 21 WOLDWOOD RD WOODCLIFF LAKE, NJ 07675 21 WILDWOOD ROAD	02640 07675	468400 700400 1168800	2554997	2554997 00 2554997	604496 604495 1208991	673003 673003 1346006	638750 638749 1277499
902 3 036100-2	150X150 1.0LT 2S-AL-S-1U .5165	2	TARDOS, GABRIEL I & NALLA 15 WILDWOOD ROAD WOODCLIFF LAKE N J 07677 15 WILDWOOD ROAD	07677	468400 363300 831700	1818096	1818096 00 1818096	429968 429968 859936	479080 479080 958160	454524 454524 909048
902 4 036200-3	150X150 1.0LT 2S-F-S-AG-1U .5165	2	LIECHTER, JODI FEINGOLD & MARK 9 WILDWOOD RD WOODCLIFF LAKE, NJ 07677 9 WILDWOOD ROAD	02640 07677	468400 367400 835800	1827059	1827059 00 1827059	431590 431589 863179	481940 481940 963880	456765 456765 913530
902 5 036300-4	205X150 1.0LT 2S-F-L-AG-1U .7059	2	VERDE, JAMES H & ELIZABETH 1 WILDWOOD ROAD WOODCLIFF LAKE, NJ 07677 1 WILDWOOD ROAD	07677	504400 332100 836500	1828589	1828589 00 1828589	430941 430941 861882	483354 483353 966707	457148 457147 914295

13828400

30228882

00

00

30228882

14297744

15931138

15114446

Block No. Lot No. Qualification Account No.	Land Dimensions Building Description Additional Lots Acreage	Prop. Class	Owner's Name Address City State Property Location	Billing Code Zip Code	Land Improvement Exemption Net Total	2025 Property Tax Special Dist	2025 Total Tax Deduction Net Tax	Amt.Billed 2025 1st Q 2nd Q Total	2nd Half 2025 3rd Q 4th Q Total	Preliminary 2026 Tax 1st Q 2nd Q Total
902 6 036400-5	155X150 1.0LT 2S-AL-L-AG-1U .5337	2	RIVERA-CASANOVA, JAMIE LUIS ETAL 2 HEATHERHILL LN WOODCLIFF LAKE, NJ 2 HEATHER HILL LANE	07677	467400 352200 819600	1791646	1791646 00	421428 421428 842856	474395 474395 948790	447912 447911 895823
902 7 036500-6	150X150 1.0LT 1S-AL-2-1U .5165	2	SHILL, KELLI-LEA 12 HEATHER HILL LANE WOODCLIFF LAKE, NJ 12 HEATHER HILL LA	00672 07677	468400 390600 859000	1877774	1877774 00	442183 442183 884366	496704 496704 993408	469444 469443 938887
902 8 036600-7	150X150 1.0LT 1S-F-R-1U .5165	2	SEIBEL, CAROLYN M 18 HEATHERHILL LANE WOODCLIFF LAKE, NJ 18 HEATHER HILL LA	07677	468400 317200 785600	1717322	1717322 00	403592 403591 807183	455070 455069 910139	429331 429330 858661
902 9 036700-8	150X150 1.0LT 2S-AL-L-AG-1U .5165	2	FASSULIOTIS, GEO W & ANASTASIA D 24 HEATHER HILL LANE WOODCLIFF LAKE N J 24 HEATHER HILL LA	07677	468400 356800 825200	1803887	1803887 00	424401 424400 848801	477543 477543 955086	450972 450972 901944
902 10 036800-9	150X150 1.0LT 2S-AL-S-AG-1U .5165	2	DRYERMAN, DAVID & MICHELE 30 HEATHER HILL LANE WOODCLIFF LAKE, NJ 30 HEATHER HILL LA	07677	468400 419700 888100	1941387	1941387 00	457426 457425 914851	513268 513268 1026536	485347 485347 970694
902 11 036900-0	165X150 1.0LT 1S-F-R-1U .5682	2	CIRIECO, JORDAN & MONICA 36 HEATHER HILL LN WOODCLIFF LAKE, NJ 36 HEATHER HILL LA	07677	482800 422900 905700	1979860	1979860 00	482397 482396 964793	507534 507533 1015067	494965 494965 989930
903 1 037000-8	10.4AC VACANT LAND 10.4000	15C	WOODCLIFF LAKE BOROUGH OF 188 PASCACK RD WOODCLIFF LAKE NJ 155 WERIMUS ROAD	07677	*EXEMPT*	00	00 00 00	00 00 00	00 00 00	00 00 00
904 1 037100-9	140X180 1.0LT 2S-F-L-AG-1U .5785	2	AGRAWAL, RICHA & CHAD 130 APPLE RIDGE RD WOODCLIFF LAKE, NJ 130 APPLE RIDGE	07677	460600 325300 785900	1717977	1717977 00	403646 403645 807291	455343 455343 910686	429495 429494 858989
904 2 037200-0	150X180 1.0LT 2S-AL-L-AG-1U .6198	2	FERRALL, SCOTT & STEPHANIE 61 HEATHER HILL LANE WOODCLIFF LAKE, NJ 61 HEATHER HILL LA	07677	489000 312300 801300	1751642	1751642 00	412132 412131 824263	463690 463689 927379	437911 437910 875821
904 3 037300-1	150X180 1.0LT 2S-F-S-AG-1U .6198	2	CASALE, MICHAEL & JOSEPHINE 67 FREDERICK STREET LITTLE FERRY, NJ 55 HEATHER HILL LA	07643	489000 325900 814900	1781371	1781371 00	419266 419266 838532	471420 471419 942839	445343 445343 890686
904 4 037400-2	150X180 1.0LT 2S-F-S-AG-1U .6198	2	IPPOLITO, DAVID J & FRANCES R 51 HEATHER HILL LN WOODCLIFF LAKE, NJ 51 HEATHER HILL LA	06225 07677	489000 418800 907800	1984451	1984451 00	468073 468073 936146	524153 524152 1048305	496113 496113 992226
904 5 037500-3	128X180 1.0LT 2S-F-S-AG-1U .5289	2	GEISLER, JASON & KELLY 45 HEATHER HILL LANE WOODCLIFF LAKE, NJ 45 HEATHER HILL LA	07677	462200 1236400 1698600	3713140	3713140 00	948091 948091 1896182	908479 908479 1816958	928285 928285 1856570
904 6 037600-4	184X241 1.0LT 1S-AL-R-AG-1U 1.0180	2	FISCHER, ROBERT 60 MILL RD EXT WOODCLIFF LAKE N J 60 MILL RD EXT	07677	519800 232400 752200	1644309	1644309 00	386836 386836 773672	435319 435318 870637	411078 411077 822155
904 7 037700-5	178X243 1.0LT 1S-F-R-AG-1U .9930	2	LEVY, SUSAN KAYE & CLIFFORD 68 MILL RD EXTENSION WOODCLIFF LAKE, NJ 68 MILL RD EXT	07677	516600 443600 960200	2098997	2098997 00	496071 496071 992142	553428 553427 1106855	524750 524749 1049499

Block No. Lot No. Qualification Account No.	Land Dimensions Building Description Additional Lots Acreage	Prop. Class	Owner's Name Address City State Property Location	Billing Code Zip Code	Land Improvement Exemption Net Total	2025 Property Tax Special Dist	2025 Total Tax Deduction Net Tax	Amt.Billed 2025 1st Q 2nd Q Total	2nd Half 2025 3rd Q 4th Q Total	Preliminary 2026 Tax 1st Q 2nd Q Total
904 8 037800-6	218X253 1.0LT 2S-S-L-1U 1.2662	2	KERIN, JOSEPH & CHERYL 76 MILL RD EXTENSION WOODCLIFF LAKE, NJ 76 MILL RD EXT	07677	527200 726800 1254000	2741244	2741244 00	650546 650546 1301092	720076 720076 1440152	685311 685311 1370622
904 9 037900-7	150X260 1.0LT 2S-F-L-AG-1U .8953	2	120 APPLE RIDGE LLC 120 APPLE RIDGE RD WOODCLIFF LAKE, NJ 120 APPLE RIDGE	07677	503000 416100 919100	2009153	2009153 00	475586 475586 951172	528991 528990 1057981	502289 502288 1004577
905 1 038000-5	171X157 1.0LT 2S-F-S-AG-1U .6163	2	VOGEL, LAWRENCE P & LAURETTE J. 39 HEATHER HILL LA WOODCLIFF LAKE N J 39 HEATHER HILL LA	07677	490200 346000 836200	1827933	1827933 00	432725 432724 865449	481242 481242 962484	456984 456983 913967
905 2 038100-6	150X150 1.0LT 1S-F-R-1U .5165	2	BRACCI, MATTHEW & PAULA TRSTES 33 HEATHER HILL LN WOODCLIFF LAKE, NJ 33 HEATHER HILL LA	07677	468400 1134900 1603300	3504814	3504814 00	839613 839613 1679226	912794 912794 1825588	876204 876203 1752407
905 3 038200-7	150X150 1.0LT 2S-F-S-AG-1U .5165	2	MELMAN, ERIC M & GRETCHEN 27 HEATHER HILL LN WOODCLIFF LAKE, NJ 27 HEATHER HILL LA	00597 07677	468400 377000 845400	1848044	1848044 00	434995 434994 869989	489028 489027 978055	462011 462011 924022
905 4 038300-8	150X150 1.0LT 2S-AL-S-1U .5165	2	BHATTACHARYA, ABHIJIT & ILINA 21 HEATHER HILL LN WOODCLIFF LAKE, NJ 21 HEATHER HILL LA	07677	468400 438900 907300	1983358	1983358 00	468830 468830 937660	522849 522849 1045698	495840 495839 991679
905 5 038400-9	150X150 1.0LT 2S-AL-S-AG-1U .5165	2	MONOSOV, JEREMY P & LOREN N 15 HEATHER HILL LANE WOODCLIFF LAKE, NJ 15 HEATHER HILL LA	07677	468400 376800 845200	1847607	1847607 00	434941 434940 869881	488863 488863 977726	461902 461902 923804
905 6 038500-0	150X150 1.0LT 2S-F-L-AG-1U .5165	2	BONANNO, TROY D 468 COUNTY ROUTE 515 VERNON, NJ 9 HEATHER HILL LAN	07642	468400 360400 828800	1811757	1811757 00	426293 426292 852585	479586 479586 959172	452940 452939 905879
905 7 038600-1	.61 AC 2S-AL-S-AG-1U .6100	2	LEE, POYIU ANDREW & YUEN, DEBBIE 125 OVERLOOK DR WOODCLIFF LAKE, NJ 125 OVERLOOK DR	07677	468000 333000 801000	1750986	1750986 00	412456 412455 824911	463038 463037 926075	437747 437746 875493
905 8 038700-2	153X141 1.0LT 2S-F-S-AG-1U .4952	2	KIM, KEVIN & LEE, YOUNGHEE 121 OVERLOOK DR WOODCLIFF LAKE, NJ 121 OVERLOOK DRIVE	07677	447300 342700 790000	1726940	1726940 00	398241 398240 796481	465230 465229 930459	431735 431735 863470
905 9 038800-3	150X215 1.0LT 1.5S-AL-R-1U .7404	2	MURRO, ANDREW J. 115 OVERLOOK DR WOODCLIFF LAKE N J 115 OVERLOOK DRIVE	07677	477700 596300 1074000	2347764	2347764 00	556067 556066 1112133	617816 617815 1235631	586941 586941 1173882
905 10 038900-4	135X321 1.0LT 2S-F-O-1U .9948	2	DAVIS, MICHAEL 12 MILL ROAD EXTENSION WOODCLIFF LAKE, NJ 12 MILL ROAD EXT	07677	516800 678900 1195700	2613800	2613800 00	619738 619737 1239475	687163 687162 1374325	653450 653450 1306900
905 11 039000-2	141X308 1.0LT 1S-AL-R-1U .9970	2	MINTZ, MARK J & RANDY D 16 MILL RD EXT WOODCLIFF LAKE, NJ 16 MILL ROAD EXT	07677	516800 562900 1079700	2360224	2360224 00	558823 558823 1117646	621289 621289 1242578	590056 590056 1180112
905 12 039100-3	117X296 1.0LT 2S-AL-L-1U .7950	2	DONOFRIO JR, FRANK P & JEANNINE P 24 MILL ROAD EXT WOODCLIFF LAKE, NJ 24 MILL ROAD EXT	07677	502000 1226400 1728400	3778282	3778282 00	904527 904527 1809054	984614 984614 1969228	944571 944570 1889141

14708100

32151906

00

00

32151906

15226754

16925152

16075955

Block No. Lot No. Qualification Account No.	Land Dimensions Building Description Additional Lots Acreage	Prop. Class	Owner's Name Address City State Property Location	Billing Code Zip Code	Land Improvement Exemption Net Total	2025 Property Tax Special Dist	2025 Total Tax Deduction Net Tax	Amt.Billed 2025 1st Q 2nd Q Total	2nd Half 2025 3rd Q 4th Q Total	Preliminary 2026 Tax 1st Q 2nd Q Total
905 13 039200-4	129X284 1.0LT 2S-F-L-AG-1U .8410	2	SPERGEL, STANLEY M 28 MILL ROAD EXT WOODCLIFF LAKE N J 28 MILL RD EXT	00660 07677	503200 492300 995500	2176163	2176163 00	516556 516556 1033112	571526 571525 1143051	544041 544041 1088082
905 14 039300-5	160X270 1.0LT 1S-F-O-1U .9917	2	MORPURGO, HELAINE F 36 MILL ROAD EXTENSION WOODCLIFF LAKE, NJ 36 MILL RD EXT	07677	519000 372000 891000	1947726	1947726 00	459696 459695 919391	514168 514167 1028335	486932 486931 973863
905 15 039400-6	180X254 1.0LT 1S-F-R-AG-1U 1.0496	2	DWORKIN, JASON & LAUREN 42 MILL RD EXTENSION WOODCLIFF LAKE, NJ 42 MILL RD EXT	07677	520600 1062800 1583400	3461312	3461312 00	824695 824695 1649390	905961 905961 1811922	865328 865328 1730656
905 16 039500-7	214X233 1.0LT 1S-AL-R-1U 1.1447	2	MAURRASSE, RAPHAEL J. & CORAZON C. 50 MILL RD EXT WOODCLIFF LAKE N J 50 MILL RD EXT	07677	529300 212200 741500	1620919	1620919 00	382837 382836 765673	427623 427623 855246	405230 405230 810460
906 1 039600-8	175X300 1.0LT 2S-S-L-1U 1.2052	2	BARDACH, PAUL 110 APPLE RIDGE RD WOODCLIFF LAKE, NJ 110 APPLE RIDGE	00660 07677	522200 1635200 2157400	4716076	4716076 00	1133159 1133158 2266317	1224880 1224879 2449759	1179019 1179019 2358038
906 2 039700-9	170X306 1.0LT 2S-S-L-1U 1.1942	2	WOLPOV, ROBERT & DAWN LAZARUS 75 MILL RD EXTENSION WOODCLIFF LAKE, NJ 75 MILL RD EXT	00660 07677	526300 1325400 1851700	4047816	4047816 00	972198 972197 1944395	1051711 1051710 2103421	1011954 1011954 2023908
906 3 039800-0	138X313 1.0LT 2S-AL-L-AG-1U .9916	2	LIU, GORDON G & MINNIE M 69 MILL RD EXTENSION WOODCLIFF LAKE, NJ 69 MILL RD EXT	00660 07677	516600 1091700 1608300	3515744	3515744 00	843288 843288 1686576	914584 914584 1829168	878936 878936 1757872
906 4 039900-1	136X318 1.0LT 2S-S-L-1U .9928	2	BENEDICT, JEFFREY & JULIE 63 MILL RD EXT WOODCLIFF LAKE, NJ 63 MILL RD EXT	07675	516800 1345300 1862100	4070551	4070551 00	974900 974900 1949800	1060376 1060375 2120751	1017638 1017638 2035276
906 5 040000-2	134X323 1.0LT 2S-F-O-AG-1U .9936	2	LIPSKY, RIMMA 59 MILL RD EXT WOODCLIFF LAKE N J 59 MILL RD EXT	07677	517000 659800 1176800	2572485	2572485 00	609847 609846 1219693	676396 676396 1352792	643122 643121 1286243
906 6 040100-3	200X325 1.0LT 1S-S-R-1U 1.4922	2	51 MILL ROAD EXTENSION LLC 464 NEVADA ST PARAMUS, NJ 51 MILL ROAD EXT	07652	541000 559500 1100500	2405693	2405693 00	574984 574984 1149968	627863 627862 1255725	601424 601423 1202847
906 7 040200-4	134X299 1.0LT 1S-AL-R-AG-1U .9198	2	BAKHASH, RUBEN & ARIELLE 45 MILL RD EXTENSION WOODCLIFF LAKE, NJ 45 MILL RD EXT	07677	516800 1171400 1688200	3690405	3690405 00	878475 878475 1756950	966728 966727 1933455	922602 922601 1845203
906 8 040300-5	236X322 1.0LT 2S-S-L-AG-1U 1.7445	2	GOLDSTEIN, JONATHAN R & AMY ELIZABETH 35 MILL ROAD EXTENSION WOODCLIFF LAKE, NJ 35 MILL ROAD EXT.	07677	542800 2012200 2555000	5585230	5585230 00	1346278 1346277 2692555	1446338 1446337 2892675	1396308 1396307 2792615
906 9 040400-6	136X319 1.0LT 2S-F-S-AG-1U .9960	2	DRIZIN, HINDA & DOV 27 MILL RD EXTENSION WOODCLIFF LAKE, NJ 27 MILL RD EXT	00316 07677	516800 568600 1085400	2372684	2372684 00	561796 561796 1123592	624546 624546 1249092	593171 593171 1186342
906 10 040500-7	136X317 1.0LT 1S-F-R-1U .9897	2	PEARLMAN, JEFFREY & DEBORAH 23 MILL RD EXT WOODCLIFF LAKE, NJ 23 MILL RD EXT	07677	517200 472300 989500	2163047	2163047 00	514286 514286 1028572	567238 567237 1134475	540762 540762 1081524

20286300

44345851

00

00

44345851

21185984

23159867

22172929

Block No. Lot No. Qualification Account No.	Land Dimensions Building Description Additional Lots Acreage	Prop. Class	Owner's Name Address City State Property Location	Billing Code Zip Code	Land Improvement Exemption Net Total	2025 Property Tax Special Dist	2025 Total Tax Deduction Net Tax	Amt.Billed 2025 1st Q 2nd Q Total	2nd Half 2025 3rd Q 4th Q Total	Preliminary 2026 Tax 1st Q 2nd Q Total
906 11 040600-8	136X316 1.0LT 2S-F-O-1U .9866	2	BELNICK, PAUL R & LAUREN S 19 MILL RD EXTENSION WOODCLIFF LAKE NJ 19 MILL RD. EXT.	07677	516800 378800 895600	1957782	1957782 00 1957782	463857 463857 927714	515034 515034 1030068	489446 489445 978891
906 12 040700-9	113X314 1.0LT 2S-F-O-1U .8146	2	YAKUBOV, IOSIF & DELIA 59 COGER STREET SADDLE BROOK, NJ 15 MILL RD EXT	07663	503300 750600 1253900	2741025	2741025 00 2741025	654870 654870 1309740	715643 715642 1431285	685257 685256 1370513
906 13 040800-0	139X170 1.0LT 1S-F-R-1U .5425	2	AUDINO, DIANE 11 MILL RD. EXTENSION WOODCLIFF LAKE, NJ 11 MILL RD. EXT.	07677	473400 412600 886000	1936796	1936796 00 1936796	456399 456398 912797	512000 511999 1023999	484199 484199 968398
906 14 040900-1	150X150 1.0LT 1S-F-R-1U .5165	2	APPLEBAUM, JENNA & ARLENE ETALS 107 OVERLOOK DR WOODCLIFF LAKE, NJ 107 OVERLOOK DR.	07677	443800 476800 920600	2012432	2012432 00 2012432	474938 474937 949875	531279 531278 1062557	503108 503108 1006216
906 15 041000-9	130X320 1.0LT 2S-F-L-1U .9550	2	FIORDELISI ARTHUR P & LIGIA ELISA 99 OVERLOOK DRIVE WOODCLIFF LAKE N.J. 99 OVERLOOK DRIVE	07677	493700 396100 889800	1945103 S1	1945103 -25000 1920103	453283 453283 906566	506769 506768 1013537	480026 480026 960052
907 1 041100-0	15.331 2SB 15.3310	15B	TEMPLE EMANUEL OF THE PASCACK VALLE 87 OVERLOOK DR. WOODCLIFF LAKE, NJ 87 OVERLOOK DR.	07677	*EXEMPT*	00	00 00 00	00 00 00	00 00 00	00 00 00
907 2.01 041200-1	165X230 VACANT LAND .8712	2	APPLE RIDGE LLC 102 APPLE RIDGE RD WOODCLIFF LAKE, NJ 102 APPLE RIDGE	07677	501700 1080000 1581700	3457596	3457596 00 3457596	822263 822263 1644526	906535 906535 1813070	864399 864399 1728798
907 2.02 041300-2	184X145 2S-F-O-1U .6125	2	MCGARRY, ROBERT & NANCY 2 KNOLLWOOD RD WOODCLIFF LAKE, NJ 2 KNOLLWOOD RD	85237 07677	497700 761300 1259000	2752174	2752174 00 2752174	657519 657518 1315037	718569 718568 1437137	688044 688043 1376087
907 2.03 041400-3	160X190 2S-F-O-AG-1U .6979	2	RATZKEN, FRANK & ELIRAN, SHARON 4 KNOLLWOOD RD WOODCLIFF LAKE, NJ 4 KNOLLWOOD ROAD	07677	503900 738700 1242600	2716324	2716324 00 2716324	646222 646222 1292444	711940 711940 1423880	679081 679081 1358162
907 2.04 041500-4	150X190 1S-F-O-AG-1U .6543	2	PIDEDJIAN, RAFFI & MIRNA 6 KNOLLWOOD ROAD WOODCLIFF LAKE, NJ 6 KNOLLWOOD ROAD	07677	498500 569500 1068000	2334648	2334648 00 2334648	586713 586713 1173426	580611 580611 1161222	583662 583662 1167324
907 2.05 041600-5	158X190 1S-F-O-1U .6892	2	SHALOM, ALAN C & CAROL J 8 KNOLLWOOD RD WOODCLIFF LAKE, NJ 8 KNOLLWOOD ROAD	07677	498400 850600 1349000	2948914	2948914 00 2948914	700002 700001 1400003	774456 774455 1548911	737229 737228 1474457
907 2.06 041700-6	145X190 2S-F-O-1U .6325	2	SILVERSTEIN STEVEN & AVA, QPRIT 10 KNOLLWOOD RD WOODCLIFF LAKE, NJ 10 KNOLLWOOD ROAD	00660 07677	497400 792300 1289700	2819284	2819284 00 2819284	668869 668869 1337738	740773 740773 1481546	704821 704821 1409642
907 2.07 041800-7	146X160 2S-F-L-1U .5363	2	CHO, MARLON & YUKI CHIN-SUEH 12 KNOLLWOOD ROAD WOODCLIFF LAKE, N.J. 12 KNOLLWOOD ROAD	07677	518200 876900 1395100	3049689	3049689 00 3049689	729243 729242 1458485	795602 795602 1591204	762423 762422 1524845
907 2.08 041900-8	172X190 2S-F-L-1U .7502	2	SPINAK, ANDREW & SANDRA 14 KNOLLWOOD RD WOODCLIFF LAKE, NJ 14 KNOLLWOOD ROAD	00660 07677	498500 719000 1217500	2661455	2661455 00 2661455	630926 630926 1261852	699802 699801 1399603	665364 665364 1330728

15248500

33333222

00

25000

33308222

15890203

17418019

16654113

Block No. Lot No. Qualification Account No.	Land Dimensions Building Description Additional Lots Acreage	Prop. Class	Owner's Name Address City State Property Location	Billing Code Zip Code	Land Improvement Exemption Net Total	2025 Property Tax Special Dist	2025 Total Tax Deduction Net Tax	Amt.Billed 2025 1st Q 2nd Q Total	2nd Half 2025 3rd Q 4th Q Total	Preliminary 2026 Tax 1st Q 2nd Q Total
907 2.09 042000-6	156X195 2S-F-O-AG-1U .6983	2	GREENBERG, BRUCE A & RONNI P 16 KNOLLWOOD RD WOODCLIFF LAKE, NJ 16 KNOLLWOOD ROAD	07677	498800 613100 1111900	2430613	2430613 00	579416 579416	635891 635890	607654 607653
907 2.10 042100-7	163X190 2S-B-L-1U .7110	2	NASSAU, ADAM & RANDY 18 KNOLLWOOD RD WOODCLIFF LAKE, NJ 18 KNOLLWOOD ROAD	07677	500300 1200900 1701200	3718823	3718823 00	887826 887825	971586 971586	929706 929706
907 2.11 042200-8	151X260 2S-F-O-AG-1U .9013	2	SKLOW, STEVEN & DALE 21 KNOLLWOOD ROAD WOODCLIFF LAKE, N.J. 21 KNOLLWOOD RD	07677 02640	521400 1163300 1684700	3682754	3682754 00	874854 874853	966524 966523	920689 920688
907 2.12 042300-9	155X205 2S-S-O-1U .7295	2	SEGAL, SEGAL & YUNAEV, EMIL 17 KNOLLWOOD RD WOODCLIFF LAKE, NJ 17 KNOLLWOOD RD	07677 00672	501300 631300 1132600	2475864	2475864 00	586335 586334	651598 651597	618966 618966
907 2.13 042400-0	205X150 1S-S-O-1U .7059	2	ELSON, ABE & SHOSHANA 11 KNOLLWOOD ROAD WOODCLIFF LAKE, NJ 11 KNOLLWOOD RD	07677	495100 934000 1429100	3124013	3124013 00	747890 747890	814117 814116	781004 781003
907 2.14 042500-1	150X305 2S-F-O-1U 1.0503	2	GOLDBERG CAROLE & STANLEY TRUSTEE 7 KNOLLWOOD ROAD WOODCLIFF LAKE, NJ 7 KNOLLWOOD RD	07677	524500 684400 1208900	2642655	2642655 00	630764 630763	690564 690564	660664 660664
907 2.15 042600-2	149X180 2S-F-O-AG-1U .6157	2	MEYTIN, EMIL & RADA TRUSTEES 3 KNOLLWOOD RD WOODCLIFF LAKE, NJ 3 KNOLLWOOD ROAD	07677	498800 1003300 1502100	3283591	3283591 00	784644 784644	857152 857151	820898 820898
907 2.16 042700-3	269X160 2S-F-L-1U .9881	2	STEINVURZEL, MARIO & EILEEN ONE KNOLLWOOD RD WOODCLIFF LAKE, N.J. 1 KNOLLWOOD RD	07677	506900 866800 1373700	3002908	3002908 00	713082 713082	788372 788372	750727 750727
907 2.17 042800-4	157X300 1S-F-O-AG-1U 1.0813	2	SIMON, JEFFREY A. & MARCY S. 78 APPLE RIDGE WOODCLIFF LAKE, N.J. 78 APPLE RIDGE	07677	518800 799000 1317800	2880711	2880711 00	683949 683949	756407 756406	720178 720178
907 2.18 042900-5	156 X 280 2S-F-L-1U 1.0028	2	STEIGER, ELIZABETH A 70 APPLE RIDGE WOODCLIFF LAKE, NJ 70 APPLE RIDGE	07677	523800 1253300 1777100	3884741	3884741 00	929282 929282	1013089 1013088	971186 971185
908 1 043000-3	1.4AC 1S-AL-R-1U 1.4000	1	VALLEY CHABAD 100 OVERLOOK DR WOODCLIFF LAKE, NJ 100 OVERLOOK DRIVE	07677 01003	456700 0 456700	998346	998346 00	00 00	499173 499173	249587 249586
908 2 043200-5	5.51ACRES 1S-F-R-DG-AG-1U 5.5100	2	JENSEN, FINN KENNETH 88 OVERLOOK DRIVE WOODCLIFF LAKE, NJ 88 OVERLOOK DRIVE	07677	1816900 218800 2035700	4450040 v1	4450040 -25000	1086966 1086965	1125555 1125554	1106260 1106260
1001 1 043300-6	144X292 1.0AC 2S-AL-L-1U 1.0000	2	SABLOFF, ELYSSA & JOSHUA 84 OLD FARMS RD WOODCLIFF LAKE, NJ 84 OLD FARMS ROAD	07677	523100 731200 1254300	2741900	2741900 00	650654 650654	720296 720296	685475 685475
1001 2 043400-7	144X227 1.0LT 2S-AL-L-AG-1U .7504	2	LEVINE, RICHARD S & ARLENE M TRSTES 76 OLD FARMS RD WOODCLIFF LAKE, NJ 76 OLD FARMS ROAD	07677	505500 703500 1209000	2642874	2642874 00	626602 626602	694835 694835	660719 660718

19194800

41959833

00

25000

41934833

19564523

22370310

20967420

Block No. Lot No. Qualification Account No.	Land Dimensions Building Description Additional Lots Acreage	Prop. Class	Owner's Name Address City State Property Location	Billing Code Zip Code	Land Improvement Exemption Net Total	2025 Property Tax Special Dist	2025 Total Tax Deduction Net Tax	Amt.Billed 2025 1st Q 2nd Q Total	2nd Half 2025 3rd Q 4th Q Total	Preliminary 2026 Tax 1st Q 2nd Q Total
1001 3 043500-8	158X190 1.0LT 2S-AL-L-AG-1U .6892	2	FEDER, DARREN N & FAITH E 72 OLD FARMS RD WOODCLIFF LAKE, NJ 72 OLD FARMS ROAD	07677	499300 960400 1459700	3190904	3190904 00 3190904	758160 758159 1516319	837293 837292 1674585	797726 797726 1595452
1001 4 043600-9	162X190 1.0LT 2S-F-L-AG-1U .7066	2	SIEGEL, JORDAN & NATASHA 66 OLD FARMS RD WOODCLIFF LAKE, NJ 66 OLD FARMS ROAD	07677	501200 1054600 1555800	3400979	3400979 00 3400979	808642 808642 1617284	891848 891847 1783695	850245 850245 1700490
1001 5 043700-0	158X190 1.0LT 2S-AL-L-AG-1U .6892	2	ESP REALTY LLC 60 OLD FARMS RD WOODCLIFF LAKE, NJ 60 OLD FARMS ROAD	07677	498100 1970500 2468600	5396360	5396360 00 5396360	1424650 1424650 2849300	1273530 1273530 2547060	1349090 1349090 2698180
1001 6 043800-1	158X190 1.0LT 1.5S-F-F-AG-1U .6892	2	BERKOWITZ, JEFFREY & DANA 54 OLD FARMS ROAD WOODCLIFF LAKE, NJ 54 OLD FARMS ROAD	07677	498100 376400 874500	1911657	1911657 00 1911657	454831 454831 909662	500998 500997 1001995	477915 477914 955829
1001 7 043900-2	220X212 1.0LT 2S-S-L-AG-1U 1.0707	2	PAKETT, ILENE 48 OLD FARMS RD. WOODCLIFF LAKE, NJ 48 OLD FARMS ROAD	07677	518200 1274300 1792500	3918405	3918405 00 3918405	941065 941064 1882129	1018138 1018138 2036276	979602 979601 1959203
1001 8 044000-0	247X207 1.0LT 2S-AL-L-AG-1U 1.1738	2	BITTMAN, ERIC & BITTMAN, SARA 42 OLD FARMS RD WOODCLIFF LAKE, NJ 42 OLD FARMS ROAD	07677	524200 1525600 2049800	4480863	4480863 00 4480863	1068569 1068568 2137137	1171863 1171863 2343726	1120216 1120216 2240432
1001 9 044100-1	171X177 1.0LT 2S-AL-L-AG-1U .6948	2	STILLER III, PHILIP & KERRY 36 OLD FARMS RD WOODCLIFF LAKE, NJ 36 OLD FARMS ROAD	07677	499400 1419400 1918800	4194497	4194497 00 4194497	999331 999330 1998661	1097918 1097918 2195836	1048625 1048624 2097249
1001 10 044200-2	182X192 1.0LT 2S-AL-L-AG-1U .8022	2	CHAO, EVELYN 30 OLD FARMS ROAD WOODCLIFF LAKE, NJ 30 OLD FARMS ROAD	07677	507700 1749600 2257300	4934458	4934458 00 4934458	1177263 1177263 2354526	1289966 1289966 2579932	1233615 1233614 2467229
1001 11 044300-3	157X250 1.0LT 2S-AL-L-AG-1U .9011	2	TANCER, JASON ETAL 24 OLD FARMS RD WOODCLIFF LAKE, NJ 24 OLD FARMS ROAD	07677	498600 520200 1018800	2227097	2227097 00 2227097	543635 543635 1087270	569914 569913 1139827	556775 556774 1113549
1001 12 044400-4	158X180 1.0LT 2S-AL-L-1U .6529	2	BOUAB, SELIM & JENNIFER 18 OLD FARMS ROAD WOODCLIFF LAKE, NJ 18 OLD FARMS ROAD	07677	500000 518100 1018100	2225567	2225567 00 2225567	529150 529149 1058299	583634 583634 1167268	556392 556392 1112784
1001 13 044500-5	152X191 1.0LT 2S-AL-L-DG-1U .6665	2	ZIMMEL, JARED & ALISSA 12 OLD FARMS ROAD WOODCLIFF LAKE, NJ 12 OLD FARMS ROAD	07677	497700 843100 1340800	2930989	2930989 00 2930989	696110 696110 1392220	769385 769384 1538769	732748 732747 1465495
1001 14 044600-6	152X183 1.0LT 2S-AL-L-AG-1U .6386	2	ALPER, DUSTIN S & BRENNAN M 115 APPLE RIDGE WOODCLIFF LAKE, NJ 115 APPLE RIDGE	07677	490800 366900 857700	1874932	1874932 00 1874932	430076 430076 860152	507390 507390 1014780	468733 468733 937466
1001 15 044700-7	150X200 1.0LT 2S-AL-L-AG-1U .6887	2	FIGUEREDO, PETER & MONA P 121 APPLE RIDGE RD WOODCLIFF LAKE, NJ 121 APPLE RIDGE	00660 07677	506200 687300 1193500	2608991	2608991 00 2608991	621846 621845 1243691	682650 682650 1365300	652248 652248 1304496
1001 16 044800-8	155X184 1.0LT 1S-F-R-AG-1U .6547	2	SARAKIN, LIZABETH 131 APPLE RIDGE RD. WOODCLIFF LAKE, NJ 131 APPLE RIDGE	00660 07677	490600 423600 914200	1998441	1998441 00 1998441	471479 471478 942957	527742 527742 1055484	499611 499610 999221

20720100

45294140

00

00

45294140

21849607

23444533

22647075

Block No. Lot No. Qualification Account No.	Land Dimensions Building Description Additional Lots Acreage	Prop. Class	Owner's Name Address City State Property Location	Billing Code Zip Code	Land Improvement Exemption Net Total	2025 Property Tax Special Dist	2025 Total Tax Deduction Net Tax	Amt.Billed 2025 1st Q 2nd Q Total	2nd Half 2025 3rd Q 4th Q Total	Preliminary 2026 Tax 1st Q 2nd Q Total
1001 17 044900-9	199X214 1.0LT 2S-F-2-1U .9776	2	WEISHAR, MITCHELL & ROIZEN, MONICA 79 HEATHER HILL LANE WOODCLIFF LAKE, NJ 07677 79 HEATHER HILL LANE		523000 964500 1487500	3251675	3251675 00 3251675	773132 773131 1546263	852706 852706 1705412	812919 812919 1625838
1001 18 045000-7	200X258 1.0LT 2S-F-2-1U 1.1846	2	LAM, SIU-HO & KIM YU 80 HEATHER HILL LA WOODCLIFF LAKE N J 07677 80 HEATHER HILL LA		528400 333200 861600	1883458	1883458 00 1883458	444399 444399 888798	497330 497330 994660	470865 470864 941729
1001 19 045100-8	138X218 1.0LT 2S-F-S-AG-1U .6906	2	MATHISEN, KERRY & CHRISTOPHER 143 APPLE RIDGE RD 00660 WOODCLIFF LAKE, NJ 07677 143 APPLE RIDGE		498600 327900 826500	1806729	1806729 00 1806729	425536 425536 851072	477829 477828 955657	451683 451682 903365
1001 20 045200-9	150X171 1.0LT 2S-F-L-1U .5888	2	TATTOLI, COSIMO R & LAUREN E 72 HEATHER HILL LA WOODCLIFF LAKE, NJ 07677 72 HEATHER HILL LA		476800 381100 857900	1875369	1875369 00 1875369	443697 443696 887393	493988 493988 987976	468843 468842 937685
1002 1 045300-0	150X216 1.0LT 2S-AL-L-AG-1U .7438	2	EILENDER, JEFFREY M & DEBORAH J.K 49 OLD FARMS RD 02640 WOODCLIFF LAKE, NJ 07677 49 OLD FARMS ROAD		471600 675600 1147200	2507779	2507779 00 2507779	593577 593577 1187154	660313 660312 1320625	626945 626945 1253890
1002 2 045400-1	139X226 1.0LT 2S-B-L-1U .7212	2	BARATELLI, LEVANI & KRISTINA 31 OLD FARMS RD WOODCLIFF LAKE, NJ 07677 31 OLD FARMS ROAD		501000 1575000 2076000	4538136	4538136 00 4538136	1091324 1091323 2182647	1177745 1177744 2355489	1134534 1134534 2269068
1002 3 045500-2	139X223 1.0LT 2S-F-L-1U .7116	2	SINGER, LINDSAY & DANIEL 25 OLD FARMS RD 02640 WOODCLIFF LAKE, NJ 07677 25 OLD FARMS ROAD		500300 2072600 2572900	5624359	5624359 00 5624359	1229908 1229908 2459816	1582272 1582271 3164543	1406090 1406090 2812180
1002 4 045600-3	218X197 1.0LT 2S-AL-L-AG-1U .9859	2	ZABLO, RANDY C & ANGELA 17 OLD FARM ROAD WOODCLIFF LAKE, NJ 07677 17 OLD FARM ROAD		523900 1868600 2392500	5230005	5230005 00 5230005	1259365 1259365 2518730	1355638 1355637 2711275	1307502 1307501 2615003
1002 5 045700-4	163X231 1.0LT 2S-F-L-AG-1U .8644	2	RICK OWEN LAMBERT 10 SHIELD DRIVE 00660 WOODCLIFF LAKE N J 07677 10 SHIELD DRIVE		512500 354700 867200	1895699	1895699 00 1895699	447156 447156 894312	500694 500693 1001387	473925 473925 947850
1002 6 045800-5	150X239 1.0LT 2S-AL-L-AG-1U .8230	2	FRENKEL, MARC & MARCI 16 SHIELD DRIVE WOODCLIFF LAKE, NJ 07677 16 SHIELD DRIVE		510200 485200 995400	2175944	2175944 00 2175944	514394 514394 1028788	573578 573578 1147156	543986 543986 1087972
1002 7 045900-6	200X201 1.0LT 2S-F-L-1U .9229	2	MAISANO, MATTHEW & JILLIAN 4 GREENWAY COURT WOODCLIFF LAKE, NJ 07677 4 GREENWAY COURT		515800 681100 1196900	2616423	2616423 00 2616423	625035 625034 1250069	683177 683177 1366354	654106 654106 1308212
1002 8 046000-4	161X247 1.0LT 2S-F-L-AG-1U .9129	2	HINES, DANIEL & LISA 12 GREENWAY CT WOODCLIFF LAKE, NJ 07677 12 GREENWAY COURT		509900 666200 1176100	2570955	2570955 00 2570955	613414 613413 1226827	672064 672064 1344128	642739 642739 1285478
1002 9 046100-5	145X225 1.0LT 2S-F-L-AG-1U .7490	2	KAUFMAN, CRAIG B & ELIZABETH I 75 OLD FARMS ROAD WOODCLIFF LAKE, NJ 07677 75 OLD FARMS ROAD		496600 552400 1049000	2293114	2293114 00 2293114	542392 542392 1084784	604165 604165 1208330	573279 573278 1146557
1002 10 046200-6	129X281 1.0LT 2S-AL-L-AG-1U .8322	2	OLD FARMS ROAD LLC 69 OLD FARMS RD WOODCLIFF LAKE, NJ 07677 69 OLD FARMS ROAD		525500 394600 920100	2011339	2011339 00 2011339	476992 476991 953983	528678 528678 1057356	502835 502835 1005670

18426800

40280984

00

00

40280984

18960636

21320348

20140497

Block No. Lot No. Qualification Account No.	Land Dimensions Building Description Additional Lots Acreage	Prop. Class	Owner's Name Address City State Property Location	Billing Code Zip Code	Land Improvement Exemption Net Total	2025 Property Tax Special Dist	2025 Total Tax Deduction Net Tax	Amt.Billed 2025 1st Q 2nd Q Total	2nd Half 2025 3rd Q 4th Q Total	Preliminary 2026 Tax 1st Q 2nd Q Total
1002 11 046300-7	155X289 1.0LT 2S-AL-L-1U 1.0284	2	YU, ENXI & PAN, NIANCI 63 OLD FARMS ROAD WOODCLIFF LAKE, NJ 63 OLD FARMS ROAD	07677	521400 469000 990400	2165014	2165014 00 2165014	514989 514988 1029977	567519 567518 1135037	541254 541253 1082507
1002 12 046400-8	135X340 1.0LT 2S-AL-L-1U 1.0537	2	LEVY, DEREK & REBECCA A 57 OLD FARMS RD WOODCLIFF LAKE, NJ 57 OLD FARMS ROAD	07677 00660	525700 976000 1501700	3282716	3282716 00 3282716	782104 782103 1564207	859255 859254 1718509	820679 820679 1641358
1003 1 046500-9	195X172 1.0LT 2S-AL-L-AG-1U .7700	2	WEISS, ELLIOTT & ELLEN 1 SHIELD DRIVE WOODCLIFF LAKE, NJ 1 SHIELD DRIVE	07677	496100 519800 1015900	2220757	2220757 00 2220757	524988 524988 1049976	585391 585390 1170781	555190 555189 1110379
1003 2 046600-0	156X201 1.0LT 1.5S-F-F-1U .7198	2	VASQUEZ, OTTO&MEDINA, RAQUEL 105 APPLE RIDGE RD WOODCLIFF LAKE, NJ 105 APPLE RIDGE ROAD	07677	496800 542200 1039000	2271254	2271254 00 2271254	539582 539581 1079163	596046 596045 1192091	567814 567813 1135627
1003 3 046700-1	156X211 1.0LT 2S-F-L-1U .7556	2	ROTHSTEIN, JASON & JENNIFER 99 APPLE RIDGE RD WOODCLIFF LAKE, NJ 99 APPLE RIDGE	07677	503600 1167700 1671300	3653462	3653462 00 3653462	919067 919066 1838133	907665 907664 1815329	913366 913365 1826731
1003 4 046800-2	185X239 1.0LT 2S-AL-L-AG-1U 1.0150	2	BSALES, ANTHONY & LAUREN 93 APPLE RIDGE ROAD WOODCLIFF LAKE, NJ 93 APPLE RIDGE	07677	523000 348000 871000	1904006	1904006 00 1904006	451588 451588 903176	500415 500415 1000830	476002 476001 952003
1003 5 046900-3	148X254 1.0LT 2S-AL-L-AG-1U .8630	2	FRIEDBERG, DEBRA 87 APPLE RIDGE ROAD WOODCLIFF LAKE, NJ 87 APPLE RIDGE	07677	508300 576400 1084700	2371154	2371154 00 2371154	561364 561363 1122727	624214 624213 1248427	592789 592788 1185577
1003 6 047000-1	133X266 1.0LT 2S-AL-L-AG-1U .8122	2	SPELLMAN, JAY & AMY 81 APPLE RIDGE WOODCLIFF LAKE, NJ 81 APPLE RIDGE	07677	508300 648000 1156300	2527672	2527672 00 2527672	598928 598928 1197856	664908 664908 1329816	631918 631918 1263836
1003 7 047100-2	195X160 1.0LT 2S-S-L-AG-1U .7163	2	WEISSBERG, BLAKE & STEPHANIE 31 SHIELD DR WOODCLIFF LAKE, NJ 31 SHIELD DRIVE	07677	505500 1087700 1593200	3482735	3482735 00 3482735	831884 831883 1663767	909484 909484 1818968	870684 870684 1741368
1003 8 047200-3	150X205 1.0LT 2S-AL-L-AG-1U .7059	2	IPEKCI, HULYA 25 SHIELD DRE WOODCLIFF LAKE, NJ 25 SHIELD DRIVE	07677	472200 483600 955800	2089379	2089379 00 2089379	493044 493044 986088	551646 551645 1103291	522345 522345 1044690
1003 9 047300-4	150X213 1.0LT 2S-AL-L-AG-1U .7335	2	LAUB, ROBERT & STEPHANIE 21 SHIELD DR WOODCLIFF LAKE NJ 21 SHIELD DRIVE	07677 00672	502400 669400 1171800	2561555	2561555 00 2561555	606982 606981 1213963	673796 673796 1347592	640389 640389 1280778
1003 10 047400-5	155X195 1.0LT 2S-AL-L-1U .6939	2	FINKELSTEIN, STEVEN & MELISSA 11 SHIELD DRIVE WOODCLIFF LAKE, NJ 11 SHIELD DRIVE	07677	498900 1243700 1742600	3809324	3809324 00 3809324	914040 914039 1828079	990623 990622 1981245	952331 952331 1904662
1004 1 047500-6	224X151 1.0LT 2S-AL-L-AG-1U .7765	2	WALDMAN, JAY & JEANNETTE 11 GREENWAY CT WOODCLIFF LAKE, NJ 11 GREENWAY COURT	07675 00154	503200 693400 1196600	2615768	2615768 00 2615768	623575 623575 1247150	684309 684309 1368618	653942 653942 1307884
1004 2 047600-7	262X222 1.0LT 2S-F-O-AG-1U 1.3353	2	WEISS, JOEL & LISA 3 GREENWAY CT WOODCLIFF LAKE NJ 3 GREENWAY CT	07677	529300 741500 1270800	2777969	2777969 00 2777969	661951 661950 1323901	727034 727034 1454068	694493 694492 1388985

17261100

37732765

00

00

37732765

18048163

19684602

18866385

Block No. Lot No. Qualification Account No.	Land Dimensions Building Description Additional Lots Acreage	Prop. Class	Owner's Name Address City State Property Location	Billing Code Zip Code	Land Improvement Exemption Net Total	2025 Property Tax Special Dist	2025 Total Tax Deduction Net Tax	Amt.Billed 2025 1st Q 2nd Q Total	2nd Half 2025 3rd Q 4th Q Total	Preliminary 2026 Tax 1st Q 2nd Q Total
1101 1 047700-8	170X237 1.0LT 2S-AL-L-AG-1U .9249	2	FRIEDMAN, BRIAN J & RENEE D 40 SHIELD DR WOODCLIFF LAKE, NJ 40 SHIELD DRIVE	00660 07677	505200 445100 950300	2077356	2077356 00 2077356	490666 490666 981332	548012 548012 1096024	519339 519339 1038678
1101 2 047800-9	150X268 1.0LT 2S-AL-L-AG-1U .9229	2	MATTIMORE, MATTHEW J & MUSIAL, LAUREN D 50 SHIELD DR WOODCLIFF LAKE, NJ 50 SHIELD DRIVE	07677	519100 423000 942100	2059431	2059431 00 2059431	486613 486612 973225	543103 543103 1086206	514858 514858 1029716
1101 3 047900-0	150X302 1.0LT 2S-AL-L-AG-1U 1.0399	2	JOHNSON, JOHN 56 SHIELD DR WOODCLIFF LAKE, NJ 56 SHIELD DRIVE	07677	524200 605000 1129200	2468431	2468431 00 2468431	588659 588658 1177317	645557 645557 1291114	617108 617108 1234216
1101 4 048000-8	305X140 1.0LT 2S-S-L-1U .9803	2	BLOOM, JOYCE 52 MARIA RD WOODCLIFF LAKE, NJ 52 MARIA ROAD	07677	398200 2463700 2861900	6256113	6256113 00 6256113	1505401 1505400 3010801	1622656 1622656 3245312	1564029 1564028 3128057
1102 1 048100-9	158X227 1.0LT 2S-AL-L-AG-1U .8234	2	HIRSCHORN, PAUL & MARNI 41 SHIELD DRIVE WOODCLIFF LAKE, NJ 41 SHIELD DRIVE	07677	520500 570000 1090500	2383833	2383833 00 2383833	564553 564552 1129105	627364 627364 1254728	595959 595958 1191917
1102 2 048200-0	158X219 1.0LT 2S-F-L-AG-1U .7944	2	HAYES, COREY & ANGELA 75 APPLE RIDGE RD WOODCLIFF LAKE, NJ 75 APPLE RIDGE	07677	519400 692600 1212000	2649432	2649432 00 2649432	628332 628331 1256663	696385 696384 1392769	662358 662358 1324716
1102 3 048300-1	167X185 1.0LT 2S-F-L-1U .7093	2	EICHNER MICHAEL & SHIRLEY 4 SYCAMORE DRIVE WOODCLIFF LAKE N J 4 SYCAMORE DRIVE	07677	493400 464100 957500	2093095	2093095 00 2093095	494288 494287 988575	552260 552260 1104520	523274 523274 1046548
1102 4 048400-2	150X200 1.0LT 2S-AL-L-AG-1U .6887	2	SHANDLER, EVAN B & JAIMME 14 SYCAMORE DRIVE WOODCLIFF LAKE, NJ 14 SYCAMORE DRIVE	07677	498100 744000 1242100	2715231	2715231 00 2715231	643844 643843 1287687	713772 713772 1427544	678808 678808 1357616
1102 5 048500-3	167X200 1.0LT 2S-F-L-AG-1U .7668	2	SWINTON, ROLFE & INNA IDELCHIK 49 SHIELD DR WOODCLIFF LAKE, NJ 49 SHIELD DRIVE	07677	504800 691200 1196000	2614456	2614456 00 2614456	619738 619737 1239475	687491 687490 1374981	653614 653614 1307228
1103 1 048600-4	232X291 1.0LT 2S-F-L-AG-1U 1.5499	2	HIRSHFELD, EDWARD & KAREN 76 INDIAN DR WOODCLIFF LAKE, NJ 76 INDIAN DRIVE	07677	526600 591700 1118300	2444604	2444604 00 2444604	579254 579254 1158508	643048 643048 1286096	611151 611151 1222302
1103 2 048700-5	200X150 1.0LT 2S-AL-S-1U .6887	2	SCHWARTZ, MICHAEL S & ALLISON H 70 INDIAN DR WOODCLIFF LAKE, NJ 70 INDIAN DRIVE	07677	498100 600000 1098100	2400447	2400447 00 2400447	568228 568228 1136456	631996 631995 1263991	600112 600112 1200224
1103 3 048800-6	200X150 1.0LT 2S-F-L-AG-1U .6887	2	KLINCHIK, TARAS & YULIYA LYAKH- 62 INDIAN DRIVE WOODCLIFF LAKE, NJ 62 INDIAN DRIVE	07677	498200 1091300 1589500	3474647	3474647 00 3474647	826371 826370 1652741	910953 910953 1821906	868662 868662 1737324
1103 4 048900-7	200X150 1.0LT 1S-AL-R-AG-1U .6887	2	SOKOLOFF, ALAN HOWARD & ERICA 54 INDIAN DRIVE WOODCLIFF LAKE, NJ 54 INDIAN DRIVE	07677	498200 385300 883500	1931331	1931331 00 1931331	455480 455479 910959	510186 510186 1020372	482833 482833 965666
1103 5 049000-5	200X150 1.0LT 2S-F-L-AG-1U .6887	2	SCHARFSTEIN, ALAN & KAREN 44 INDIAN DR WOODCLIFF LAKE, NJ 44 INDIAN DRIVE	00660 07677	498100 819600 1317700	2880492	2880492 00 2880492	683571 683570 1367141	756676 756675 1513351	720123 720123 1440246

17588700

38448899

00

00

38448899

18269985

20178914

19224454

Block No. Lot No. Qualification Account No.	Land Dimensions Building Description Additional Lots Acreage	Prop. Class	Owner's Name Address City State Property Location	Billing Code Zip Code	Land Improvement Exemption Net Total	2025 Property Tax Special Dist	2025 Total Tax Deduction Net Tax	Amt.Billed 2025 1st Q 2nd Q Total	2nd Half 2025 3rd Q 4th Q Total	Preliminary 2026 Tax 1st Q 2nd Q Total
1103 6 049100-6	113X206 1.0LT 2S-F-L-AG-1U .5344	2	BECKMAN (TRSTE), IRVING 34 INDIAN DR WOODCLIFF LAKE, NJ 34 INDIAN DRIVE	07677	490600 454800 945400	2066644	2066644 00 2066644	499098 499098 998196	534224 534224 1068448	516661 516661 1033322
1103 7 049200-7	151X257 1.0LT 2S-AL-L-1U .8909	2	NACHBAUR, GERARD & DIANE A. 28 INDIAN DR WOODCLIFF LAKE, NJ 28 INDIAN DRIVE	07677	516100 506100 1022200	2234529	2234529 00 2234529	528988 528987 1057975	588277 588277 1176554	558633 558632 1117265
1104 1 049300-8	195X281 1.0LT 2S-AL-L-AG-1U 1.2579	2	BLONDE, JONATHAN & RONI 6 SPRING HOUSE ROAD WOODCLIFF LAKE NJ 6 SPRING HOUSE ROA	07677	532300 663600 1195900	2614237	2614237 00 2614237	623305 623304 1246609	683814 683814 1367628	653560 653559 1307119
1104 2 049400-9	191X163 1.0LT 2S-F-O-1U .7147	2	PARTIS TRUSTEE ETALS, HEATHER L 12 SPRINGHOUSE RD WOODCLIFF LAKES, NJ 12 SPRING HOUSE RO	07677	517400 522200 1039600	2272566	2272566 00 2272566	540879 540878 1081757	595405 595404 1190809	568142 568141 1136283
1105 1 049500-0	301X156 1.0LT 2S-F-L-AG-1U 1.0780	2	LINDAUER, JENNIFER L 65 OVERLOOK DR WOODCLIFF LAKE, NJ 65 OVERLOOK DRIVE	00672 07677	495500 424300 919800	2010683	2010683 00 2010683	475262 475262 950524	530080 530079 1060159	502671 502671 1005342
1105 2 049600-1	3506 SF VACANT LAND .0805	15C	WOODCLIFF LAKE BOROUGH OF 188 PASCACK RD WOODCLIFF LAKE NJ OVERLOOK DRIVE	07677	*EXEMPT*	00	00 00 00	00 00 00	00 00 00	00 00 00
1105 3 049700-2	150X246 1.0LT 1S-B-R-1U .8471	2	KANG, MEE JA 61 OVERLOOK DR WOODCLIFF LAKE, NJ 61 OVERLOOK DRIVE	07677	485600 905600 1391200	3041163	3041163 00 3041163	734810 734810 1469620	785772 785771 1571543	760291 760291 1520582
1105 4 049800-3	160X209 1.0LT 2S-F-2-1U .7677	2	HADADAN, ROMEN & TALAR 53 OVERLOOK DRIVE WOODCLIFF LAKE, NJ 53 OVERLOOK DRIVE	07677	479700 350600 830300	1815036	1815036 00 1815036	428022 428022 856044	479496 479496 958992	453759 453759 907518
1105 5 049900-4	160X208 1.0LT 2S-AL-L-AG-1U .7640	2	GOMEZ, LUIS H 47 OVERLOOK DR WOODCLIFF LAKE, NJ 47 OVERLOOK DR	07677	479700 348000 827700	1809352	1809352 00 1809352	429049 429049 858098	475627 475627 951254	452338 452338 904676
1105 6 050000-5	151X218 1.0LT 2S-AL-L-1U .7557	2	KWAK, YOON T & SHIN, SOONHO K 41 OVERLOOK DR WOODCLIFF LAKE, NJ 41 OVERLOOK DR.	00660 07677	478500 498900 977400	2136596	2136596 00 2136596	508611 508610 1017221	559688 559687 1119375	534149 534149 1068298
1105 7 050100-6	213X190 1.0LT 2S-F-O-1U .9291	2	WALSKY, ROBERT S & NORMA 22 ANGELA COURT WOODCLIFF LAKE, NJ 22 ANGELA CT.	07677	526400 679200 1205600	2635442	2635442 00 2635442	625089 625088 1250177	692633 692632 1385265	658861 658860 1317721
1105 8 050200-7	205X194 1.0LT 1S-F-R-1U .9130	2	WU, YUEH YING 15 SPRINGHOUSE RD. WOODCLIFF LAKE, NJ 15 SPRINGHOUSE ROAD	07677	524300 534100 1058400	2313662	2313662 00 2313662	547743 547743 1095486	609088 609088 1218176	578416 578415 1156831
1106 1 050300-8	263X103 1.0LT 2S-F-L-AG-1U .6219	2	BAKHASH, JOSHUA & AMANDA 71 INDIAN DRIVE WOODCLIFF LAKE, NJ 71 INDIAN DRIVE	07677	499400 548100 1047500	2289835	2289835 00 2289835	541635 541635 1083270	603283 603282 1206565	572459 572459 1144918
1106 2 050400-9	150X207 1.0LT 2S-AL-L-AG-1U .7128	2	HONIG, AARON J & BERGER, EMILY M 2050 CENTRAL ROAD #519 FORT LEE, NJ 63 INDIAN DRIVE	07024	500000 616600 1116600	2440888	2440888 00 2440888	577957 577957 1155914	642487 642487 1284974	610222 610222 1220444

13577600

29680633

00

00

29680633

14120891

15559742

14840319

Block No. Lot No. Qualification Account No.	Land Dimensions Building Description Additional Lots Acreage	Prop. Class	Owner's Name Address City State Property Location	Billing Code Zip Code	Land Improvement Exemption Net Total	2025 Property Tax Special Dist	2025 Total Tax Deduction Net Tax	Amt.Billed 2025 1st Q 2nd Q Total	2nd Half 2025 3rd Q 4th Q Total	Preliminary 2026 Tax 1st Q 2nd Q Total
1106 3 050500-0	150X204 1.0LT 1S-F-R-1U .7025	2	TESTA, FRANCISCO & NANCY 57 INDIAN DR WOODCLIFF LAKE, NJ 57 INDIAN DRIVE	07677	499400 645200 1144600	2502096	2502096 00 2502096	592659 592658 1185317	658390 658389 1316779	625524 625524 1251048
1106 4 050600-1	150X202 1.0LT 2S-F-L-AG-1U .6956	2	FLEISHMAN, CORY & MELISSA 51 INDIAN DR WOODCLIFF LAKE, NJ 51 INDIAN DRIVE	07677	498800 548700 1047500	2289835	2289835 00 2289835	541635 541635 1083270	603283 603282 1206565	572459 572459 1144918
1106 5 050700-2	150X199 1.0LT 2S-AL-L-AG-1U .6853	2	BENISATTO, ALEXANDER G & FIEDLER, A 45 INDIAN DR WOODCLIFF LAKE, NJ 45 INDIAN DRIVE	00316 07677	498100 860800 1358900	2970555	2970555 00 2970555	705569 705569 1411138	779709 779708 1559417	742639 742639 1485278
1106 6 050800-3	160X201 1.0LT 2S-F-L-AG-1U .7383	2	ROSENTHAL, AMY L & SAFRON, ALAN 39 INDIAN DRIVE WOODCLIFF LAKE, NJ 39 INDIAN DRIVE	07677	502600 544700 1047300	2289398	2289398 00 2289398	571201 571200 1142401	573499 573498 1146997	572350 572349 1144699
1106 7 050900-4	235X183 1.0LT 2S-F-L-AG-1U .9873	2	SCHEINGOLD, DAVID & STEFANIE 35 INDIAN DRIVE WOODCLIFF LAKE, NJ 35 INDIAN DRIVE	07677	519800 680600 1200400	2624074	2624074 00 2624074	623089 623088 1246177	688949 688948 1377897	656019 656018 1312037
1106 8 051000-2	170X180 1.0LT 1S-F-R-1U .7025	2	KIM, GLENN SINGHUL (ETAL) 15 INDIAN DRIVE WOODCLIFF LAKE, NJ 15 INDIAN DRIVE	07677	503900 319800 823700	1800608	1800608 00 1800608	424131 424130 848261	476174 476173 952347	450152 450152 900304
1106 9 051100-3	169.00X240.00 2S-S-L-1U .9311	2	ZAIRIS, ELLIE 9 INDIAN DR WOODCLIFF LAKE, NJ 9 INDIAN DR	07677 R30	522200 1385700 1907900	4170669	4170669 00 4170669	993926 993925 1987851	1091409 1091409 2182818	1042668 1042667 2085335
1106 10 051200-4	228X150 1.0LT 2S-F-S-AG-1U .7851	2	GOLDBERG, JASON A & TELLA, RACHAEL 3 INDIAN DR WOODCLIFF LAKE, NJ 3 INDIAN DRIVE	07677	494600 808600 1303200	2848795	2848795 00 2848795	490612 490612 981224	933786 933785 1867571	712199 712199 1424398
1106 11 051300-5	165X182 1.0LT 2S-AL-L-1U .6894	2	IRMES, SAMUEL & VERONICA 24 SPRINGHOUSE RD WOODCLIFF LAKE, NJ 24 SPRINGHOUSE RD	07677	470600 480700 951300	2079542	2079542 00 2079542	490666 490666 981332	549105 549105 1098210	519886 519885 1039771
1106 12 051400-6	163X185 1.0LT 2S-B-L-1U .6923	2	HAIZEN, ROBERT & NANCY 30 SPRINGHOUSE RD WOODCLIFF LAKE, NJ 30 SPRINGHOUSE RD.	07677	498400 1035300 1533700	3352668	3352668 00 3352668	802156 802156 1604312	874178 874178 1748356	838167 838167 1676334
1106 13 051500-7	158X191 1.0LT 2S-S-L-AG-1U .6928	2	BERGER, DAVID A & LISA D 36 SPRINGHOUSE ROAD WOODCLIFF LAKE, NJ 36 SPRINGHOUSE RD	07677	498300 1060300 1558600	3407100	3407100 00 3407100	816047 816047 1632094	887503 887503 1775006	851775 851775 1703550
1106 14 051600-8	150X197 1.0LT 2S-AL-L-AG-1U .6784	2	LE VINE, ALAN M & SYLVIA F 42 SPRINGHOUSE RD WOODCLIFF LAKE NJ 42 SPRINGHOUSE RD	07677	498100 839400 1337500	2923775	2923775 00 2923775	699840 699839 1399679	762048 762048 1524096	730944 730944 1461888
1106 15 051700-9	150X202 1.0LT 2S-AL-L-AG-1U .6956	2	BRACHFELD, MEYER & BRENDA PHYLLIS 48 SPRINGHOUSE RD. WOODCLIFF LAKE, N.J. 48 SPRINGHOUSE RD	07677	499000 635800 1134800	2480673 W1	2480673 -25000 2455673	581274 581273 1162547	646563 646563 1293126	613919 613918 1227837
1106 16 051800-0	150X207 1.0LT 2S-AL-L-AG-1U .7128	2	POPIEL, JANET E. 54 SPRINGHOUSE ROAD WOODCLIFF LAKE N.J. 54 SPRINGHOUSE RD	07677	500200 963500 1463700	3199648	3199648 00 3199648	763078 763078 1526156	836746 836746 1673492	799912 799912 1599824

17813100

38939436

00

25000

38914436

18191759

20722677

19457221

Block No. Lot No. Qualification Account No.	Land Dimensions Building Description Additional Lots Acreage	Prop. Class	Owner's Name Address City State Property Location	Billing Code Zip Code	Land Improvement Exemption Net Total	2025 Property Tax Special Dist	2025 Total Tax Deduction Net Tax	Amt.Billed 2025 1st Q 2nd Q Total	2nd Half 2025 3rd Q 4th Q Total	Preliminary 2026 Tax 1st Q 2nd Q Total
1106 17 051900-1	30000 SF 2S-F-L-AG-1U .6887	2	GREEN, MICHAEL A & ROBERTA F 60 SPRINGHOUSE ROAD WOODCLIFF LAKE, NJ 60 SPRINGHOUSE RD	07677	501900 382100 884000	1932424	1932424 00 1932424	458452 458452 916904	507760 507760 1015520	483106 483106 966212
1106 18 052000-9	168X248 1.0LT 2S-AL-L-AG-1U .9565	2	KESSEL, JACQUELINE H 48 APPLE RIDGE WOODCLIFF LAKE, NJ 48 APPLE RIDGE	07677	500300 461400 961700	2102276	2102276 00 2102276	499314 499314 998628	551824 551824 1103648	525569 525569 1051138
1107 1 052100-0	200X150 1.0LT 2S-F-L-AG-1U .6887	2	ABTAHI, MOHAMMED & MELAHAT 17 SYCAMORE DR WOODCLIFF LAKE, NJ 17 SYCAMORE DRIVE	00672 07677	495100 658700 1153800	2522207	2522207 00 2522207	597415 597415 1194830	663689 663688 1327377	630552 630552 1261104
1107 2 052200-1	195X163 1.0LT 2S-F-L-AG-1U .7297	2	NADEL, MARC & MICHELLE 9 SYCAMORE DR WOODCLIFF LAKE, NJ 9 SYCAMORE DRIVE	07677	501500 640200 1141700	2495756	2495756 00 2495756	591145 591145 1182290	656733 656733 1313466	623939 623939 1247878
1107 3 052300-2	196X153 1.0LT 2S-AL-L-1U .6884	2	GREENSPAN, AND KAREN 3 SYCAMORE DRIVE WOODCLIFF LAKE, NJ 3 SYCAMORE DRIVE	07677	514300 656800 1171100	2560025	2560025 00 2560025	606766 606765 1213531	673247 673247 1346494	640007 640006 1280013
1107 4 052400-3	140X231 1.0LT 2S-AL-L-AG-1U .7424	2	WOLKIN, TAD H & JENNIFER R 51 APPLE RIDGE WOODCLIFF LAKE, NJ 51 APPLE RIDGE	07677	477300 610400 1087700	2377712	2377712 00 2377712	517691 517691 1035382	671165 671165 1342330	594428 594428 1188856
1107 5 052500-4	181X172 1.0LT 2S-AL-L-AG-1U .7147	2	PIERRO, NICHOLAS ANTHONY ETAL 8 MARIA RD WOODCLIFF LAKE, NJ 8 MARIA ROAD	07677	495200 581800 1077000	2354322	2354322 00 2354322	560445 560444 1120889	616717 616716 1233433	588581 588580 1177161
1107 6 052600-5	147X202 1.0LT 2S-AL-L-AG-1U .6817	2	BERKOWICZ, DARREN & DANIELLE 16 MARIA ROAD WOODCLIFF LAKE, NJ 16 MARIA ROAD	07677	497700 780700 1278400	2794582	2794582 00 2794582	662924 662923 1325847	734368 734367 1468735	698646 698645 1397291
1107 7 052700-6	165X178 1.0LT 2S-AL-L-AG-1U .6742	2	MASO, MARTHA & TCHACK, JONATHAN 22 MARIA RD WOODCLIFF LAKE, NJ 22 MARIA ROAD	00597 07677	498500 878000 1376500	3009029	3009029 00 3009029	713406 713406 1426812	791109 791108 1582217	752258 752257 1504515
1107 8 052800-7	175X160 1.0LT 2S-AL-L-AG-1U .6428	2	ORINGER, MICHAEL E. & ABBY G. 30 MARIA RD WOODCLIFF LAKE, NJ 30 MARIA ROAD	00660 07677	499100 813000 1312100	2868251	2868251 00 2868251	680598 680597 1361195	753528 753528 1507056	717063 717063 1434126
1107 9 052900-8	199X155 1.0LT 2S-F-L-1U .7081	2	RAHMIN, MICHAEL & IRIS KOPELOFF 38 MARIA RD WOODCLIFF LAKE, NJ 38 MARIA ROAD	00660 07677	496600 771300 1267900	2771629	2771629 00 2771629	657411 657410 1314821	728404 728404 1456808	692908 692907 1385815
1108 1 052900-8	30100 SF 2S-S-O-AG-1U .6910	2	KALB, JILL 21 HUNTER RIDGE WOODCLIFF LAKE, NJ 21 HUNTER RIDGE	07677	445800 1019400 1465200	3202927	3202927 00 3202927	778050 778050 1556100	823414 823413 1646827	800732 800732 1601464
1108 2.01	2.8399 AC 2S-S-L-1U 2.8399	2	WASSERMANN, AMIR & KIM, CHRISTY PO BOX 8041 HALEDON, NJ 23 HUNTER RIDGE	07538	525700 2106700 2632400	5754426	5754426 00 5754426	1432920 1432919 2865839	1444294 1444293 2888587	1438607 1438606 2877213
1108 5.01	2S-S-L-AG-1U OLD LOT 4 & 5 .0000	2	YOSKOWITZ, DAVID & JENNIFER 22-24 HUNTER RIDGE WOODCLIFF LAKE, NJ 22 HUNTER RIDGE	07677 R-30	522500 1753800 2276300	4975992	4975992 00 4975992	1199640 1199640 2399280	1288356 1288356 2576712	1243998 1243998 2487996

19085800

41721558

00

00

41721558

19912348

21809210

20860782

Block No. Lot No. Qualification Account No.	Land Dimensions Building Description Additional Lots Acreage	Prop. Class	Owner's Name Address City State Property Location	Billing Code Zip Code	Land Improvement Exemption Net Total	2025 Property Tax Special Dist	2025 Total Tax Deduction Net Tax	Amt.Billed 2025 1st Q 2nd Q Total	2nd Half 2025 3rd Q 4th Q Total	Preliminary 2026 Tax 1st Q 2nd Q Total
1108 6	34081 SF 2S-S-L-1U .7824	2	FLANZ, DAVID & BRETT 20 HUNTER RIDGE WOODCLIFF LAKE, NJ 20 HUNTER RIDGE	07677	447200 1267800 1715000	3748990	3748990 00 3748990	925174 925174 1850348	949321 949321 1898642	937248 937247 1874495
1109 1 053100-7	158X199 1.0LT 2S-AL-L-AG-1U .7218	2	BONKOWSKI, DAMIAN & TAMAR 76 BLUEBERRY DR WOODCLIFF LAKE, NJ 76 BLUEBERRY DR	07677	494200 998800 1493000	3263698	3263698 00 3263698	775564 775563 1551127	856286 856285 1712571	815925 815924 1631849
1109 2 053200-8	152X200 1.0LT 2S-F-L-AG-1U .6979	2	AGRAWAL, ROHIT & AARTI TRSTES 82 BLUEBERRY DR WOODCLIFF LAKE, NJ 82 BLUEBERRY DRIVE	07677	498800 803000 1301800	2845735	2845735 00 2845735	675193 675192 1350385	747675 747675 1495350	711434 711434 1422868
1109 3 053300-9	152X202 1.0LT 1.5S-F-F-AG-1U .7049	2	MCKINLEY, MICHAEL & LAUREN 88 BLUEBERRY DRIVE WOODCLIFF LAKE, NJ 88 BLUEBERRY DRIVE	07677	499400 646000 1145400	2503844	2503844 00 2503844	593091 593091 1186182	658831 658831 1317662	625961 625961 1251922
1109 4 053400-0	155X203 1.0LT 2S-F-L-AG-1U .7223	2	FOMBERSTEIN, KENNETH MARC TRSTES/ET 94 BLUEBERRY DR WOODCLIFF LAKE, NJ 94 BLUEBERRY DRIVE	07677	500800 920500 1421300	3106962	3106962 00 3106962	742161 742160 1484321	811321 811320 1622641	776741 776740 1553481
1109 5 053500-1	30000 SF 2S-AL-L-AG-1U .6887	2	HARKAVY, ROBERT & MARCIA 104 BLUEBERRY DRIVE WOODCLIFF LAKE, NJ 104 BLUEBERRY DR	07677	494000 603900 1097900	2400009	2400009 00 2400009	568823 568822 1137645	631182 631182 1262364	600003 600002 1200005
1109 6 053600-2	222X163 1.0LT 1S-F-R-2U .8307	2	KUPERMAN, KONSTANTINE & ELIZABETH 108 BLUEBERRY DR WOODCLIFF LAKE, NJ 108 BLUEBERRY DR	07677 00660	506400 509400 1015800	2220539	2220539 00 2220539	525042 525042 1050084	585228 585227 1170455	555135 555135 1110270
1109 7 053700-3	150X205 1.0LT 1S-F-R-1U .7059	2	BAUM, ROBIN A 8 GINNY DR WOODCLIFF LAKE, NJ 8 GINNY DR.	07677	499600 747100 1246700	2725286	2725286 00 2725286	646276 646276 1292552	716367 716367 1432734	681322 681321 1362643
1109 8 053800-4	153X203 1.0LT 1.5S-F-O-1U .7130	2	KAUFMANN, DAVID & LINDA 14 GINNY DR WOODCLIFF LAKE, NJ 14 GINNY DRIVE	07677	500100 614500 1114600	2436516	2436516 00 2436516	576876 576876 1153752	641382 641382 1282764	609129 609129 1218258
1109 9 053900-5	151X190 1.0LT 2S-F-O-AG-1U .6586	2	SATNICK, RONALD ALAN 20290 FAIRWAY OAKS DR 222 BOCA RATON, FL 35 MARIA ROAD	33434	496500 928400 1424900	3114831	3114831 00 3114831	744161 744160 1488321	813255 813255 1626510	778708 778708 1557416
1109 10 054000-3	150X234 1.0LT 2S-AL-L-AG-1U .8058	2	RICCIARDI, RONALD J & GERALDINE A 27 MARIA RD WOODCLIFF LAKE, N.J. 27 MARIA ROAD	07677	501200 903700 1404900	3071111	3071111 00 3071111	732324 732323 1464647	803232 803232 1606464	767778 767778 1535556
1109 11 054100-4	150X206 1.0LT 2S-F-L-1U .7094	2	KOKUSH, ALEKSEY ETAL 21 MARIA RD WOODCLIFF LAKE, NJ 21 MARIA ROAD	07677	500800 972800 1473600	3221290	3221290 00 3221290	765511 765510 1531021	845135 845134 1690269	805323 805322 1610645
1109 12 054200-5	150X200 1.0LT 1S-F-R-1U .6887	2	PALATNEK,ARNOLD J. & INA 13 MARIA ROAD WOODCLIFF LAKE, N.J. 13 MARIA ROAD	07677	499200 526200 1025400	2241524	2241524 00 2241524	532987 532987 1065974	587775 587775 1175550	560381 560381 1120762
1109 13 054300-6	138X253 1.0LT 2S-AL-L-AG-1U .8015	2	SHORR, GLEN & BARBARA 5 MARIA RD WOODCLIFF LAKE, NJ 5 MARIA ROAD	07677	514100 785300 1299400	2840488	2840488 00 2840488	674166 674166 1348332	746078 746078 1492156	710122 710122 1420244

18179700

39740823

00

00

39740823

18954691

20786132

19870414

Block No. Lot No. Qualification Account No.	Land Dimensions Building Description Additional Lots Acreage	Prop. Class	Owner's Name Address City State Property Location	Billing Code Zip Code	Land Improvement Exemption Net Total	2025 Property Tax Special Dist	2025 Total Tax Deduction Net Tax	Amt.Billed 2025 1st Q 2nd Q Total	2nd Half 2025 3rd Q 4th Q Total	Preliminary 2026 Tax 1st Q 2nd Q Total
1109 14 054400-7	150X260 1.0LT 2S-S-L-AG-1U .8953	2	SLIVKA, BARRY & DANA 45 APPLE RIDGE RD WOODCLIFF LAKE, NJ 45 APPLE RIDGE	07677	502400 654800 1157200	2529639	2529639 00 2529639	602982 602982 1205964	661838 661837 1323675	632410 632410 1264820
1109 15 054500-8	150X260 1.0LT 2S-AL-L-AG-1U .8953	2	MANDELL, FRED & ARLENE 35 APPLE RIDGE WOODCLIFF LAKE, N.J. 35 APPLE RIDGE	07677	500900 532600 1033500	2259231	2259231 00 2259231	534285 534284 1068569	595331 595331 1190662	564808 564808 1129616
1110 1 054600-9	201X158 1.0LT 1S-F-R-AG-1U .7291	2	KRAMER, ALLA 75 BLUEBERRY DR WOODCLIFF LAKE, NJ 75 BLUEBERRY DR.	07677	496800 862100 1358900	2970555	2970555 00 2970555	705137 705136 1410273	780141 780141 1560282	742639 742639 1485278
1110 2 054700-0	195X159 1.0LT 2S-F-O-AG-1U .7118	2	MANDELMAN, DOUGLAS & MIRYAM 81 BLUEBERRY DR WOODCLIFF LAKE, NJ 81 BLUEBERRY DR	07677	499900 624800 1124700	2458594	2458594 00 2458594	582227 582226 1164453	647071 647070 1294141	614649 614648 1229297
1110 3 054800-1	195X160 1.0LT 2S-AL-L-AG-1U .7163	2	MAZOR, MORGAN D & ARIEL 91 BLUEBERRY DRIVE WOODCLIFF LAKE, NJ 91 BLUEBERRY DR.	07677	500400 917500 1417900	3099529	3099529 00 3099529	736215 736215 1472430	813550 813549 1627099	774883 774882 1549765
1110 4 054900-2	195X183 1.0LT 2S-AL-L-AG-1U .8192	2	TOPOLOSKY, JASON & CARRIE TRSTES 97 BLUEBERRY DR WOODCLIFF LAKE, NJ 97 BLUEBERRY DRIVE	07677	509900 632300 1142200	2496849	2496849 00 2496849	591524 591523 1183047	656901 656901 1313802	624213 624212 1248425
1110 5 055000-0	175X256 1.0LT 2S-F-L-AG-1U 1.0285	2	EISENBERG, RONALD P. & DEBORAH M. 105 BLUEBERRY DRIVE WOODCLIFF LAKE, NJ 105 BLUEBERRY DR	07677	497100 901000 1398100	3056247	3056247 00 3056247	726595 726594 1453189	801529 801529 1603058	764062 764062 1528124
1110 6 055100-1	274X111 1.0LT 2S-S-L-1U .6982	2	MARGULIS, STEPHEN J & RANDY S 109 BLUEBERRY DR WOODCLIFF LAKE, NJ 109 BLUEBERRY DRIVE	07677	426500 1144300 1570800	3433769	3433769 00 3433769	817831 817830 1635661	899054 899054 1798108	858443 858442 1716885
1110 7 055200-2	172X175 1.0LT 2S-F-L-AG-1U .6910	2	MAGED, PERRY & MAZAL 117 BLUEBERRY DR WOODCLIFF LAKE, NJ 117 BLUEBERRY DR.	07677	497900 745500 1243400	2718072	2718072 00 2718072	644493 644492 1288985	714544 714543 1429087	679518 679518 1359036
1110 8 055300-3	175X174 1.0LT 2S-F-O-1U .6990	2	ROBERT FRIDMAN & RANDI GREEN 125 BLUEBERRY DR WOODCLIFF LAKE, NJ 125 BLUEBERRY DRIVE	00672 07677	499100 957200 1456300	3183472	3183472 00 3183472	756376 756376 1512752	835360 835360 1670720	795868 795868 1591736
1110 9 055400-4	30600 SF 2S-F-L-AG-1U .7025	2	WEISSBERGER, JESSE & LISA 129 BLUEBERRY DR WOODCLIFF LAKE, NJ 129 BLUEBERRY DRIVE	00660 07675	499300 694900 1194200	2610521	2610521 00 2610521	618711 618710 1237421	686550 686550 1373100	652631 652630 1305261
1110 10	VACANT LAND .0000	1	PATRICIA M CLARK 2019 NON-GST EXEMP 15 WERIMUS BROOK RD SADDLE RIVER, NJ 133 BLUEBERRY DRIVE	07458	12000 0 12000	26232	26232 00 26232	6486 6486 12972	6630 6630 13260	6558 6558 13116
1111 1 055500-5	193X157 1.0LT 1S-F-R-1U .6956	2	GREEN, STEVEN B & BARBARA F 5 DEBORAH COURT WOODCLIFF LAKE, NJ 5 DEBORAH COURT	07677	495900 648600 1144500	2501877	2501877 00 2501877	592551 592550 1185101	658388 658388 1316776	625470 625469 1250939
1111 2 055600-6	222X163 1.0 LT. 2S-F-L-1U .8307	2	BAGLEY, MICHAEL & KATHLEEN C 9 DEBORAH COURT WOODCLIFF LAKE, NJ 9 DEBORAH COURT	07677	512200 526000 1038200	2269505	2269505 00 2269505	539906 539905 1079811	594847 594847 1189694	567377 567376 1134753

16291900

35614092

00

00

35614092

16910628

18703464

17807051

Block No. Lot No. Qualification Account No.	Land Dimensions Building Description Additional Lots Acreage	Prop. Class	Owner's Name Address City State Property Location	Billing Code Zip Code	Land Improvement Exemption Net Total	2025 Property Tax Special Dist	2025 Total Tax Deduction Net Tax	Amt.Billed 2025 1st Q 2nd Q Total	2nd Half 2025 3rd Q 4th Q Total	Preliminary 2026 Tax 1st Q 2nd Q Total
1111 3 055700-7	192X157 1.0LT 1S-F-R-1U .6920	2	JOS8 LLC 21 MARIA ROAD WOODCLIFF LAKE, NJ 8 DEBORAH COURT	07677	507200 443000 950200	2077137	2077137 00	493801 493801 987602	544768 544767 1089535	519285 519284 1038569
1111 4 055800-8	191X157 1.0LT 2S-B-L-1U .6884	2	BECK RACHEL & DIAMOND, JASON 4 DEBORAH CT WOODCLIFF LAKE, NJ 4 DEBORAH COURT	07677	495000 1470500 1965500	4296583	4296583 00	1031707 1031706 2063413	1116585 1116585 2233170	1074146 1074146 2148292
1111 5 055900-9	191X157 1.0LT 1S-F-S-1U .6884	2	WEINFELD, STUART & EMILY 5 GINNY DR WOODCLIFF LAKE, NJ 5 GINNY DRIVE	07677	490000 586300 1076300	2352792	2352792 00	556607 556607 1113214	619789 619789 1239578	588198 588198 1176396
1111 6 056000-7	195X157 1.0LT 2S-AL-L-AG-1U .7028	2	MORRIONE MELCHIOR & JOAN E 11 GINNY DRIVE WOODCLIFF LAKE N.J. 11 GINNY DRIVE	07677	499200 564500 1063700	2325248	2325248 00	554175 554175 1108350	608449 608449 1216898	581312 581312 1162624
1111 7 056100-8	154X198 1.0LT 2S-F-L-AG-1U .7000	2	FRIEND, ADAM & LISA 17 GINNY DR WOODCLIFF LAKE, NJ 17 GINNY DRIVE	00660 07675	495700 741800 1237500	2705175	2705175 00	643412 643411 1286823	709176 709176 1418352	676294 676294 1352588
1111 8 056200-9	150X200 1.0LT 2S-F-O-1U .6887	2	SILVERMAN, MICHAEL & VETTER, SARA 49 MARIA ROAD WOODCLIFF LAKE, NJ 49 MARIA ROAD	07677	379200 968900 1348100	2946947	2946947 00	711461 711460 1422921	762013 762013 1524026	736737 736737 1473474
1111 9 056300-0	182X200 1.0LT 2S-F-L-AG-1U .8356	2	HORN, KEITH & LYNN 57 MARIA ROAD WOODCLIFF LAKE, NJ 57 MARIA ROAD	00660 07677	402200 1607900 2010100	4394079	4394079 00	1060678 1060677 2121355	1136362 1136362 2272724	1098520 1098520 2197040
1112 1 056400-1	161X208 1.0LT 2S-F-O-AG-1U .7688	2	DOUGLAS, DARCIE 25 ANGELA CT WOODCLIFF CLIFF, NJ 25 ANGELA CT.	00660 07677	508000 1229400 1737400	3797956	3797956 00	904149 904148 1808297	994830 994829 1989659	949489 949489 1898978
1112 2 056500-2	150X204 1.0LT 2S-AL-L-AG-1U .7025	2	HSUEH, CHIH-MING & CHEI-FEN CHEN 27 SPRINGHOUSE RD. WOODCLIFF LAKE, N.J. 27 SPRINGHOUSE RD	02640 07677	499400 570500 1069900	2338801	2338801 00	557472 557472 1114944	611929 611928 1223857	584701 584700 1169401
1112 3 056600-3	150X200 1.0LT 2S-S-L-AG-1U .6887	2	KOHLI THOMAS & MARGARET, TRSTEE 33 SPRINGHOUSE RD WOODCLIFF LAKE, NJ 33 SPRINGHOUSE RD	02640 07677	498100 1541600 2039700	4458784	4458784 00	1062840 1062839 2125679	1166553 1166552 2333105	1114696 1114696 2229392
1112 4 056700-4	150X200 1.0LT 2S-S-L-1U .6887	2	MADIA, FRANK & SABRINA 39 SPRINGHOUSE RD WOODCLIFF LAKE, NJ 39 SPRINGHOUSE RD	07677	498100 915500 1413600	3090130	3090130 00	733945 733945 1467890	811120 811120 1622240	772533 772532 1545065
1112 5 056800-5	150X200 1.0LT 2S-F-O-AG-1U .6887	2	GREENBERGER, NATHAN & ZIPORA 45 SPRINGHOUSE RD. WOODCLIFF LAKE, N.J. 45 SPRINGHOUSE RD	01576 07677	498100 878400 1376500	3009029	3009029 00	714433 714433 1428866	790082 790081 1580163	752258 752257 1504515
1112 6 056900-6	150 X200 1.0LT 2S-S-L-1U .6887	2	ROSENBERG, MICHAEL G 51 SPRINGHOUSE RD WOODCLIFF LAKE, NJ 51 SPRINGHOUSE RD	07677	498100 1320500 1818600	3975460	3975460 00	946686 946686 1893372	1041044 1041044 2082088	993865 993865 1987730
1112 7 057000-4	155X175 2S-AL-L-AG-1U .6227	2	BERKOWITZ, DAVID & JILL 57 SPRINGHOUSE RD WOODCLIFF LAKE, NJ 57 SPRINGHOUSE RD	00660 07677	495400 1044600 1540000	3366440	3366440 00	803346 803345 1606691	879875 879874 1759749	841610 841610 1683220

20647100

45134561

00

00

45134561

21549417

23585144

22567284

Block No. Lot No. Qualification Account No.	Land Dimensions Building Description Additional Lots Acreage	Prop. Class	Owner's Name Address City State Property Location	Billing Code Zip Code	Land Improvement Exemption Net Total	2025 Property Tax Special Dist	2025 Total Tax Deduction Net Tax	Amt.Billed 2025 1st Q 2nd Q Total	2nd Half 2025 3rd Q 4th Q Total	Preliminary 2026 Tax 1st Q 2nd Q Total
1201 1 057100-5	143X472 1.0LT 2S-AL-L-AG-1U 1.5495	2	MANEY, WILLIAM JR. & GHADA 76 OVERLOOK DRIVE WOODCLIFF LAKE, NJ 07677	07677	461300 301600 762900	1667699	1667699 00 1667699	393863 393862 787725	439987 439987 879974	416925 416925 833850
1201 2 057200-6	141X465 1.0LT 2S-F-S-AG-1U 1.5052	2	VILLAMARIN, DONOVAN RAUL & SUSY M 70 OVERLOOK DRIVE WOODCLIFF LAKE, NJ 07677	07677	460200 341500 801700	1752516	1752516 00 1752516	416564 416563 833127	459695 459694 919389	438129 438129 876258
1201 3 057300-7	139X451 1.0LT 1.5S-F-R-1U 1.4391	2	BEYLERIAN, ALINE & CHRISTINE 823 PEACH TREE LN FRANKLIN LAKES, NJ 07417	07417	458500 410200 868700	1898978	1898978 00 1898978	451966 451966 903932	497523 497523 995046	474745 474744 949489
1201 4 057400-8	139X434 1.0LT 2S-F-L-AG-1U 1.3849	2	LUCA, ROSARIO JOSEPH & JOAN LINDA 58 OVERLOOK DR. WOODCLIFF LAKE N.J. 07677	00660 07677	456900 631100 1088000	2378368	2378368 00 2378368	567417 567417 1134834	621767 621767 1243534	594592 594592 1189184
1201 5.01 057500-9	145X415 1.0LT 2S-AL-L-1U 1.3814	2	SUMPTER, SHAREEF & PENN, ROWENA 52 OVERLOOK DRIVE WOODCLIFF LAKE, NJ 07677	07677	456900 535600 992500	2169605	2169605 00 2169605	514448 514448 1028896	570355 570354 1140709	542402 542401 1084803
1201 5.02 057600-0	145X385 1.0LT 2S-AL-L-1U 1.2816	2	GRAZIANO, THOMAS & PAULA 46 OVERLOOK DR WOODCLIFF LAKE, NJ 07675	00660 07675	454300 746100 1200400	2624074	2624074 00 2624074	627305 627304 1254609	684733 684732 1369465	656019 656018 1312037
1201 5.03 057700-1	145X345 2S-AL-L-AG-1U 1.1484	2	STARR, MORRIS & MARILYN 40 OVERLOOK DRIVE WOODCLIFF LAKE, NJ 07677	02640 07677	451000 579500 1030500	2252673	2252673 00 2252673	537474 537473 1074947	588863 588863 1177726	563169 563168 1126337
1201 6 057800-2	2.9AC VACANT LAND 2.9000	4A	UNITED WATER C/O ALTUS GROUP US INC P.O. BOX #71970 PHOENIX, AZ. OVERLOOK DRIVE 85050	85050	495900 271700 767600	1677974	1677974 00 1677974	407808 407807 815615	431180 431179 862359	419494 419493 838987
1201 7 057900-3	1.5 AC VACANT LAND 1.5000	15C	BOROUGH OF WOODCLIFF LAKE 188 PASCACK ROAD WOODCLIFF LAKE, NJ OVERLOOK DR 07677	07677	*EXEMPT*	00	00 00 00	00 00 00	00 00 00	00 00 00
1202 1 057900-3	100X173 1.0LT 2S-F-O-1U .3972	15F	BOROUGH OF WOODCLIFF LK 188 PASCACK ROAD WOODCLIFF LAKE, NJ 63 WERIMUS ROAD 07677	07677	*EXEMPT*	00	00 00 00	00 00 00	00 00 00	00 00 00
1202 2 058100-2	3.36ACRE VACANT LAND 1202-2.02/2.03 3.3600	15C	BOROUGH OF WOODCLIFF LAKE 57 WERIMUS RD WOODCLIFF LAKE, NJ 55 WERIMUS RD 07677	07677	*EXEMPT*	00	00 00 00	00 00 00	00 00 00	00 00 00
1202 3.01 058100-2	205X210 1.0LT VACANT LAND .9883	15C	BOROUGH OF WOODCLIFF LAKE 188 PASCACK RD WOODCLIFF LAKE, NJ 47 WERIMUS ROAD 07677	07677	*EXEMPT*	00	00 00 00	00 00 00	00 00 00	00 00 00
1202 3.02 058200-3	205X175 1.0LT VACANT LAND .8236	15C	BOROUGH OF WOODCLIFF LAKE 188 PASCACK RD WOODCLIFF LAKE, NJ 39 WERIMUS ROAD 07677	07677	*EXEMPT*	00	00 00 00	00 00 00	00 00 00	00 00 00
1202 4 058300-4	1.6AC VACANT LAND 1.6000	1	UNITED WATER C/O ALTUS GROUP US INC P.O. BOX #71970 PHOENIX, AZ. WERIMUS ROAD 85050	85050	388800 0 388800	849917	849917 00 849917	204904 204903 409807	220055 220055 440110	212480 212479 424959

7901100

17271804

00

00

17271804

8243492

9028312

8635904

Block No. Lot No. Qualification Account No.	Land Dimensions Building Description Additional Lots Acreage	Prop. Class	Owner's Name Address City State Property Location	Billing Code Zip Code	Land Improvement Exemption Net Total	2025 Property Tax Special Dist	2025 Total Tax Deduction Net Tax	Amt.Billed 2025 1st Q 2nd Q Total	2nd Half 2025 3rd Q 4th Q Total	Preliminary 2026 Tax 1st Q 2nd Q Total
1202 5 058400-5	175X161 1.0LT 1S-F-R-1U .6468	2	CERUTTI, IZABEL C 11 WERIMUS ROAD WOODCLIFF LAKE, NJ 11 WERIMUS ROAD	07677	336100 163500 499600	1092126	1092126 00	262251 262250	283813 283812	273032 273031
1202 6 058500-6	179X160 1.0LT 2S-AL-L-DG-1U .6575	2	DENBEAUX, MARK P 3 WERIMUS RD WOODCLIFF LAKE, NJ 3 WERIMUS ROAD	07677	346800 317700 664500	1452597	1452597 00	349055 349055	377244 377243	363150 363149
1203 1 058600-7	177X156 1.0LT 2S-AL-L-AG-1U .6339	2	WATSON, RICHARD & VALERIE 10 BLUEBERRY DRIVE WOODCLIFF LAKE NJ 10 BLUEBERRY DRIVE	07677 00660	462400 423900 886300	1937452 V1	1937452 -25000	450149 450148	506078 506077	478113 478113
1203 2 058700-8	177X150 1.0LT 2S-F-L-AG-1U .6095	2	GOLDMAN, STEVEN P & NANCY E 20 BLUEBERRY DR WOODCLIFF LAKE, NJ 20 BLUEBERRY DRIVE	07677	495700 592800 1088500	2379461	2379461 00	581038 581037	608693 608693	594866 594865
1203 3	42300 2S-F-O-1U 42300.0000	2	BERMAN, LAURENCE & HALI 3 HUNTER RIDGE WOODCLIFF LAKE, NJ 3 HUNTER RIDGE	07677	438600 883600 1322200	2890329	2890329 00	697408 697407	747757 747757	722583 722582
1203 4	48389 2S-S-L-AG-1U 48389.0000	2	CINDY LEE IRREVOCABLE 2023 TRUST 1 HUNTER RIDGE WOODCLIFF LAKE, NJ 1 HUNTER RIDGE	07677	476700 1237200 1713900	3746585	3746585 00	903500 903500	969793 969792	936647 936646
1204 1 058800-9	137X220 1.0LT 2S-F-O-AG-1U .6919	2	WENNERSTEN, ROBT. MR & MRS 7 OVERLOOK DR WOODCLIFF LAKE 7 OVERLOOK DR	07677 00672	474700 664100 1138800	2489417	2489417 00	590010 590010	654699 654698	622355 622354
1204 2 058900-0	143X220 1.0LT 2S-AL-L-1U .7222	2	MARCO, MICHAEL R & DINA 9 BLUEBERRY DR WOODCLIFF LAKE, NJ 9 BLUEBERRY DRIVE	07677	502300 933500 1435800	3138659	3138659 00	749836 749836	819494 819493	784665 784665
1204 3 059000-8	171X200 1.0LT 2S-S-L-1U .7851	2	MERSON, STEVEN & TARA 11 BLUEBERRY DR WOODCLIFF LAKE, NJ 11 BLUEBERRY DRIVE	07675	511000 1929600 2440600	5335152	5335152 00	1284499 1284498	1383078 1383077	1333788 1333788
1204 4 059100-9	180X171 1.0LT 2S-AL-L-1U .7066	2	CHURCHILL, THOMAS J & AMANDA 17 BLUEBERRY DRIVE WOODCLIFF LAKE, NJ 17 BLUEBERRY DRIVE	07677	499900 515900 1015800	2220539	2220539 00	524988 524988	585282 585281	555135 555135
1204 5 059200-0	185X169 1.0LT 2S-AL-L-AG-1U .7177	2	ROZOV, ANDREW & JACQUELINE 25 BLUEBERRY DR WOODCLIFF LAKE, NJ 25 BLUEBERRY DRIVE	07677	500800 642700 1143500	2499691	2499691 00	585254 585253	664592 664592	624923 624923
1204 6 059300-1	185X169 1.0LT 1S-F-R-1U .7177	2	MOOSIGHI, SIAMAK & GOIJANI, BAHAREH 31 BLUEBERRY DRIVE WOODCLIFF LAKE, NJ 31 BLUEBERRY DRIVE	07677	500800 942500 1443300	3155054	3155054 00	751079 751079	826448 826448	788764 788763
1204 7 059400-2	185X170 1.0LT 2S-AL-L-AG-1U .7220	2	GERLANC, GLENN M & JOYCE A PARISI 39 BLUEBERRY DR WOODCLIFF LAKE, NJ 39 BLUEBERRY DRIVE	07677	500800 699200 1200000	2623200	2623200 00	625305 625304	686296 686295	655800 655800
1204 8 059500-3	185X169 1.0LT 2S-F-L-1U .7177	2	KUMAR, YASHDEEP & PRIYANKA 47 BLUEBERRY DRIVE WOODCLIFF LAKE, NJ 47 BLUEBERRY DRIVE	07677	500800 1008600 1509400	3299548	3299548 00	784320 784319	865455 865454	824887 824887

17502200

38259810

00

25000

38234810

18277376

19957434

19117409

Block No. Lot No. Qualification Account No.	Land Dimensions Building Description Additional Lots Acreage	Prop. Class	Owner's Name Address City State Property Location	Billing Code Zip Code	Land Improvement Exemption Net Total	2025 Property Tax Special Dist	2025 Total Tax Deduction Net Tax	Amt.Billed 2025 1st Q 2nd Q Total	2nd Half 2025 3rd Q 4th Q Total	Preliminary 2026 Tax 1st Q 2nd Q Total
1204 9 059600-4	185X165 1.0LT 2S-F-L-AG-1U .7008	2	DEMMELE, HARLI & TYLER 55 BLUEBERRY DR WOODCLIFF LAKE, NJ 55 BLUEBERRY DR.	07677	499600 676400 1176000	2570736	2570736 00 2570736	609144 609143 1218287	676225 676224 1352449	642684 642684 1285368
1204 10 059700-5	189X163 1.0LT 2S-AL-L-AG-1U .7072	2	DENSON, H. MARK & ANN L. 63 BLUEBERRY DRIVE WOODCLIFF LAKE, NJ 63 BLUEBERRY DR	07677	496700 634700 1131400	2473240	2473240 00 2473240	585686 585686 1171372	650934 650934 1301868	618310 618310 1236620
1205 1 059800-6	187X162 1.0LT 2S-F-L-AG-1U .6955	2	SHILL, RICHARD & RANDY 30 BLUEBERRY DR WOODCLIFF LAKE, NJ 30 BLUEBERRY DRIVE	07675	498700 575200 1073900	2347545	2347545 00 2347545	555472 555472 1110944	618301 618300 1236601	586887 586886 1173773
1205 2 059900-7	185X163 1.0LT 1.5S-F-R-1U .6923	2	GATTI, JOSEPH D 36 BLUEBERRY DRIVE WOODCLIFF LAKE, NJ 36 BLUEBERRY DRIVE	07677	498600 556400 1055000	2306230	2306230 00 2306230	545581 545581 1091162	607534 607534 1215068	576558 576557 1153115
1205 3 060000-8	181X165 1.0LT 2S-AL-L-AG-1U .6856	2	LANDMAN, HOWARD & FELICIA 44 BLUEBERRY DR WOODCLIFF LAKE, NJ 44 BLUEBERRY DRIVE	00672 07677	498200 663100 1161300	2538602	2538602 00 2538602	601415 601414 1202829	667887 667886 1335773	634651 634650 1269301
1205 4 060100-9	182X169 1.0LT 2S-S-L-1U .7061	2	JAMIE E GOLUN 2015 FAM TR ETAL 50 BLUEBERRY DR WOODCLIFF LAKE, NJ 50 BLUEBERRY DRIVE	07677	499600 939100 1438700	3144998	3144998 00 3144998	750539 750538 1501077	821961 821960 1643921	786250 786249 1572499
1205 5 060200-0	172X179 1.0LT 2S-B-L-AG-1U .7068	2	FEINSTEIN, CHAD M & ELISA V 60 BLUEBERRY DR WOODCLIFF LAKE, NJ 60 BLUEBERRY DR.	01977 07677	499700 891500 1391200	3041163	3041163 00 3041163	724919 724918 1449837	795663 795663 1591326	760291 760291 1520582
1205 6 060300-1	164X187 1.0LT 2S-F-L-AG-1U .7040	2	TUCKER, EVE BETSY & JEFFREY S. 66 BLUEBERRY DR WOODCLIFF LAKE, NJ 66 BLUEBERRY DRIVE	00660 07677	495700 609400 1105100	2415749	2415749 00 2415749	575255 575254 1150509	632620 632620 1265240	603938 603937 1207875
1206 1	30550 SF 2S-S-L-1U .7013	2	KULCHIN, MICHAEL & MICHELE 5 HUNTER RIDGE WOODCLIFF LAKE, NJ 5 HUNTER RIDGE	07677	441500 1138900 1580400	3454754	3454754 00 3454754	839829 839829 1679658	887548 887548 1775096	863689 863688 1727377
1206 2	30100SF 2S-B-L-1U .6910	2	FERRAIOLI, JAMES & DANIELLE 7 HUNTER RIDGE WOODCLIFF LAKE, NJ 7 HUNTER RIDGE	07677	445800 1226500 1672300	3655648	3655648 00 3655648	888745 888744 1777489	939080 939079 1878159	913912 913912 1827824
1206 3	30100 SF 2S-S-L-AG-1U .6910	2	NEW JERSEY HOUSE LLC 19 SUSSEX ST PORT JERVIS, NY 9 HUNTER RIDGE	12771	445800 1597500 2043300	4466654	4466654 00 4466654	1087594 1087594 2175188	1145733 1145733 2291466	1116664 1116663 2233327
1206 4	30100 SF 2S-F-O-AG-1U .6910	2	BATTAGLIA, ANGELO M & KAROLINA 11 HUNTER RIDGE WOODCLIFF LAKE, NJ 11 HUNTER RIDGE	07677	445800 1615300 2061100	4505565	4505565 00 4505565	1088243 1088243 2176486	1164540 1164539 2329079	1126392 1126391 2252783
1206 5	30100 SF 2S-S-L-1U .6910	2	VU, TUAN LINH ETAL 15 HUNTER RIDGE WOODCLIFF LAKE, NJ 15 HUNTER RIDGE	07677	445800 1263100 1708900	3735655	3735655 00 3735655	900419 900419 1800838	967409 967408 1934817	933914 933914 1867828
1206 6	30100 SF 2S-AL-L-1U .6910	2	NATHIN, ROBERT & SUZANNE 17 HUNTER RIDGE WOODCLIFF LAKE, NJ 17 HUNTER RIDGE	07677	445800 1018000 1463800	3199867	3199867 00 3199867	777888 777887 1555775	822046 822046 1644092	799967 799967 1599934

20062400

43856406

00

00

43856406

21061451

22794955

21928206

Block No. Lot No. Qualification Account No.	Land Dimensions Building Description Additional Lots Acreage	Prop. Class	Owner's Name Address City State Property Location	Billing Code Zip Code	Land Improvement Exemption Net Total	2025 Property Tax Special Dist	2025 Total Tax Deduction Net Tax	Amt.Billed 2025 1st Q 2nd Q Total	2nd Half 2025 3rd Q 4th Q Total	Preliminary 2026 Tax 1st Q 2nd Q Total
1206 7	30100 SF 2S-S-L-1U .6910	2	MAZAWAY, RICHARD S. & JOANNE 19 HUNTER RIDGE WOODCLIFF LAKE, NJ 19 HUNTER RIDGE	07677	445800 1276300 1722100	3764511	3764511 00	907392 907391	974864 974864	941128 941128
1207 1	35297 SF 2S-S-L-1U .8103	2	BRISKIN, PETER & KLARA 2 HUNTER RIDGE WOODCLIFF LAKE, NJ 2 HUNTER RIDGE	07677	454800 1259900 1714700	3748334	3748334 00	911175 911175	962992 962992	937084 937083
1207 2	31530 2S-S-O-1U 31530.0000	2	KISSLER, BARRY & STEPHANIE 4 HUNTER RIDGE WOODCLIFF LAKE, NJ 4 HUNTER RIDGE	07677	448400 1222800 1671200	3653243	3653243 00	887177 887177	939445 939444	913311 913311
1207 3	2S-B-L-1U .0000	2	STEVEN SHARON & LAURA KLEIN 6 HUNTER RIDGE WOODCLIFF LAKE, NJ 6 HUNTER RIDGE	07677	449100 1388100 1837200	4016119	4016119 00	976360 976359	1031700 1031700	1004030 1004030
1207 4	31524 2S-F-O-1U 31524.0000	2	GOLD, NICOLE & JONATHAN 8 HUNTER RIDGE WOODCLIFF LAKE, NJ 8 HUNTER RIDGE	07677	448400 936500 1384900	3027391	3027391 00	733513 733512	780183 780183	756848 756848
1207 5	2S-S-L-AG-1U .0000	2	LEFEVER, MATTHEW & LAURA 10 HUNTER RIDGE WOODCLIFF LAKE, NJ 10 HUNTER RIDGE	07677	448400 1087000 1535400	3356384	3356384 00	816047 816047	862145 862145	839096 839096
1207 6	31342 2S-S-L-1U 31342.0000	2	MACTAS, BRUCE & LISA 12 HUNTER RIDGE WOODCLIFF LAKE, NJ 12 HUNTER RIDGE	07677	448100 1392100 1840200	4022677	4022677 00	969495 969495	1041844 1041843	1005670 1005669
1207 7	31164 SF 2S-S-L-AG-1U .7154	2	LEIBOWITZ, STEVEN M & SUSAN N. 14 HUNTER RIDGE WOODCLIFF LAKE NJ 14 HUNTER RIDGE	00660 07675	447700 1671600 2119300	4632790	4632790 00	1120565 1120564	1195831 1195830	1158198 1158197
1207 8	31341 SF 2S-S-L-AG-1U .7195	2	STEINER, CROSBY & HAVEN, NICOLE 16 HUNTER RIDGE WOODCLIFF LAKE, NJ 16 HUNTER RIDGE	07677	448000 1322700 1770700	3870750	3870750 00	1007709 1007708	927667 927666	967688 967687
1207 9	32950 SF 2S-S-L-1U .7564	2	SMITH, LYNDIA 18 HUNTER RIDGE WOODCLIFF LAKE NJ 18 HUNTER RIDGE	07677	448100 1238200 1686300	3686252	3686252 00	888582 888582	954544 954544	921563 921563
1301 1 060400-2	136X169 1.0LT 2S-F-L-1U .5276	15F	AGOSTA, GIUSEPPE 228 MARLBORO RD WOOD-RIDGE, NJ 96 PINECREST DRIVE	07075	*EXEMPT*	00	00 00 00	00 00 00	00 00 00	00 00 00
1301 2 060500-3	142X155 1.0LT 1S-AL-R-1U .5053	2	LEE, BUM SUN (TRSTES/ETAL) 90 PINECREST DRIVE WOODCLIFF LAKE, NJ 90 PINECREST DRIVE	07677	385800 444500 830300	1815036	1815036 00	435535 435535	471983 471983	453759 453759
1302 1 060600-4	144X163 1.0LT 2S-AL-L-1U .5388	2	ZHU, MIN D & HUA FENG 89 PINECREST DR WOODCLIFF LAKE, NJ 89 PINECREST DR	07677	369000 441700 810700	1772190	1772190 00	427644 427643	458452 458451	443048 443047
1302 2 060700-5	158X160 1.0LT 2S-F-S-1U .5803	2	KENNEDY, JOHN & MARGARET 83 PINECREST DRIVE WOODCLIFF LAKE N J 83 PINECREST DRIVE	07677	408500 321300 729800	1595343	1595343 00	383107 383106	414565 414565	398836 398836

19652800

42961020

00

00

42961020

20928595

22032425

21480513

Block No. Lot No. Qualification Account No.	Land Dimensions Building Description Additional Lots Acreage	Prop. Class	Owner's Name Address City State Property Location	Billing Code Zip Code	Land Improvement Exemption Net Total	2025 Property Tax Special Dist	2025 Total Tax Deduction Net Tax	Amt.Billed 2025 1st Q 2nd Q Total	2nd Half 2025 3rd Q 4th Q Total	Preliminary 2026 Tax 1st Q 2nd Q Total
1302 3 060800-6	142X154 1.0LT 2S-AL-L-AG-1U .5020	2	MELOSH, ROBERT E. 29 MARZ DRIVE WOODCLIFF LAKE N J 29 MARZ DRIVE	07677	400700 247600 648300	1417184	1417184 00	340191 340191 680382	368401 368401 736802	354296 354296 708592
1302 4 060900-7	150X189 1.0LT 1S-F-R-1U .6508	2	PAUL, JASON R 23 MARZ DRIVE WOODCLIFF LAKE, NJ 23 MARZ DRIVE	07677	412000 329900 741900	1621793	1621793 00	389485 389484 778969	421412 421412 842824	405449 405448 810897
1302 5 061000-5	149X180 1.0LT 2S-AL-L-AG-1U .6157	2	KRONFELD SHERYL & PITTEL,JEFFREY 17 MARZ RD WOODCLIFF LAKE, NJ 17 MARZ DRIVE	00154 07677	408600 664300 1072900	2345359	2345359 00	563364 563363 1126727	609316 609316 1218632	586340 586340 1172680
1302 6 061100-6	169X205 1.0LT 2S-F-S-1U .7953	2	SCHLUSSEL,KEVIN & LAURIE 11 MARZ DRIVE WOODCLIFF LAKE N J 11 MARZ DRIVE	07677	419900 407200 827100	1808041	1808041 00	441427 441426 882853	462594 462594 925188	452011 452010 904021
1302 7 061200-7	174X205 1.0LT 2S-S-O-AG-1U .8189	2	RUBENSTEIN,GREG & MIRIAM 3 MARZ DR WOODCLIFF LAKE,N.J. 3 MARZ DRIVE	00316 07677	426100 499800 925900	2024017	2024017 00	489693 489693 979386	522316 522315 1044631	506005 506004 1012009
1302 8 061300-8	150X217 1.0LT 2S-AL-S-1U .7472	2	FOTI, ALBERT M. & MARION A. 3 ALLEN DR. WOODCLIFF LAKE N.J. 3 ALLEN DRIVE	07677	397200 329500 726700	1588566 v1	1588566 -25000	375343 375343 750686	406440 406440 812880	390892 390891 781783
1302 9 061400-9	189X222 1.0LT 2S-AL-S-AG-1U .9632	1	NEXUS CAPITAL LLC 42 WERIMUS RD WOODCLIFF LAKE, NJ 42 WERIMUS RD	00660 07677	402400 0 402400	879646	879646 00	325111 325111 650222	114712 114712 229424	219912 219911 439823
1302 10 061500-0	149X249 1.0LT 2S-AL-L-AG-1U .8517	2	SORRENTI,JASON W 50 WERIMUS RD WOODCLIFF LAKE,NJ 50 WERIMUS ROAD	07677	392100 368100 760200	1661797	1661797 00	402024 402024 804048	428875 428874 857749	415450 415449 830899
1302 11 061600-1	150X250 1.0LT 2S-AL-L-AG-1U .8609	2	TECCHIO, CHARMAINE M 56 WERIMUS ROAD WOODCLIFF LAKE, NJ 56 WERIMUS ROAD	07677	372900 393600 766500	1675569	1675569 00	402781 402780 805561	435004 435004 870008	418893 418892 837785
1303 1 061700-2	181X163 1.0LT 2S-F-S-1U .6773	2	BURCKARDT, WILLIAM & WIEZIK, ANNA 30 MARZ DRIVE WOODCLIFF LAKE, NJ 30 MARZ DRIVE	07677	416400 410100 826500	1806729	1806729 00	434022 434021 868043	469343 469343 938686	451683 451682 903365
1303 2 061800-3	173X182 1.0LT 2S-F-L-1U .7228	2	BARBARA, BRENT S & JENNIFER MARCUS 63 PINECREST DR WOODCLIFF LAKE, NJ 63 PINECREST DRIVE	07677	417800 503300 921100	2013525	2013525 00	483694 483693 967387	523069 523069 1046138	503382 503381 1006763
1303 3 061900-4	180X204 1.0LT 2S-F-L-AG-1U .8430	2	EDGAR B. WOLF QUAL.PER.RES.TRST. 53 PINECREST DR. WOODCLIFF LAKE, NJ 53 PINECREST DRIVE	07677	437000 290800 727800	1590971 v1	1590971 -25000	376208 376208 1565971	406778 406777 813555	391493 391493 782986
1303 4 062000-2	147X193 1.0LT 1S-F-R-1U .6513	2	BAND, SCOTT & ALEXIS 47 PINECREST DR WOODCLIFF LAKE, NJ 47 PINECREST DRIVE	07677	416300 810400 1226700	2681566	2681566 00	644222 644222 1288444	696561 696561 1393122	670392 670391 1340783
1303 5 062100-3	173X160 1.0LT 2S-AL-S-1U .6354	2	LUCIA, DONNA M. 41 PINECREST DRIVE WOODCLIFF LAKE, NJ 41 PINECREST DRIVE	07677	407800 518000 925800	2023799	2023799 00	486072 486072 972144	525828 525827 1051655	505950 505950 1011900

11499800

25138562

00

50000

25088562

12307268

12781294

12544286

Block No. Lot No. Qualification Account No.	Land Dimensions Building Description Additional Lots Acreage	Prop. Class	Owner's Name Address City State Property Location	Billing Code Zip Code	Land Improvement Exemption Net Total	2025 Property Tax Special Dist	2025 Total Tax Deduction Net Tax	Amt.Billed 2025 1st Q 2nd Q Total	2nd Half 2025 3rd Q 4th Q Total	Preliminary 2026 Tax 1st Q 2nd Q Total
1303 6 062200-4	157X174 1.0LT 1S-F-R-AG-1U .6271	2	GOREN, MATTHEW & DELOTTO, JENNIFER 27 ALLEN DRIVE WOODCLIFF LAKE, NJ 27 ALLEN DRIVE	07677	406000 827700 1233700	2696868	2696868 00	647790 647789	700645 700644	674217 674217
1303 7 062300-5	150X174 1.0LT 1.5S-F-O-AG-1U .5992	2	GANGI, ANDREW & JAMI 23 ALLEN DR WOODCLIFF LAKE, NJ 23 ALLEN DRIVE	07677	406400 434400 840800	1837989	1837989 00	441373 441372	477622 477622	459498 459497
1303 8 062400-6	173X176 1.0LT 2S-F-S-1U .6990	2	LENOWITZ, PATRICE & FRANGOS, JAMES 12 MARZ DRIVE WOODCLIFF LAKE, NJ 12 MARZ DRIVE	07677	418200 359000 777200	1698959	1698959 00	408132 408131	441348 441348	424740 424740
1303 9 062500-7	148X175 1.0LT 2S-AL-L-AG-1U .5946	2	BOLSON, LYNNE 18 MARZ DR. WOODCLIFF LAKE, NJ 18 MARZ DRIVE	00660 07677	395600 368600 764200	1670541	1670541 00	400997 400997	434274 434273	417636 417635
1303 10 062600-8	150X175 1.0LT 2S-F-L-AG-1U .6026	2	SNEATH, CHRISTOPHER & LAURA 24 MARZ DRIVE WOODCLIFF LAKE, NJ 24 MARZ DRIVE	00660 07677	453400 389900 843300	1843454	1843454 00	443427 443426	478301 478300	460864 460863
1304 1 062700-9	141X170 1.0LT 1.5S-F-S-1U .5503	2	KIPNIS, ADAM JARED & CARRIE BETH 4 ALLEN DRIVE WOODCLIFF LAKE, NJ 4 ALLEN DRIVE	07677	381000 402500 783500	1712731	1712731 00	411213 411212	445153 445153	428183 428183
1304 2 062800-0	155X170 1.0LT 1.5S-F-S-1U .6049	2	WALD, WAYNE A. & MARCIE L. 10 ALLEN DRIVE WOODCLIFF LAKE, NJ 10 ALLEN DRIVE	07677	410800 534400 945200	2066207	2066207 00	496287 496287	536817 536816	516552 516552
1304 3 062900-1	150X170 1.0LT 1.5S-F-S-AG-2U .5854	2	EUSEBIO, ALEX 16 ALLEN DR WOODCLIFF LAKE, NJ 16 ALLEN DRIVE	07677	408600 485500 894100	1954503	1954503 00	469425 469424	507827 507827	488626 488626
1304 4 063000-9	150X161 1.0LT 1.5S-AL-F-AG-1U .5544	2	GLORE, EDWARD & JUDEROSE 22 ALLEN DRIVE WOODCLIFF LAKE, NJ 22 ALLEN DRIVE	07677	405700 1049600 1455300	3181286	3181286 00	769889 769888	820755 820754	795322 795321
1304 5 063100-0	158X153 1.0LT 1S-F-R-AG-1U .5550	2	REBORI, STEVEN R & DENISE 25 PINECREST DR WOODCLIFF LAKE, NJ 25 PINECREST DRIVE	00660 07677	402600 739000 1141600	2495538	2495538 00	599307 599306	648463 648462	623885 623884
1304 6 063200-1	137X160 1.0LT 1S-AL-R-AG-1U .5032	2	STUPAK, DARREN L & ILYSA R 19 PINECREST DR WOODCLIFF LAKE, NJ 19 PINECREST DRIVE	07677	399400 1127800 1527200	3338459	3338459 00	801886 801886	867344 867343	834615 834615
1304 7 063300-2	144X179 1.0LT 1S-F-R-AG-1U .5917	2	FUCCILLI, ANTHONY & FILOMENA 10 DAVID LANE WOODCLIFF LAKE, NJ 10 DAVID LANE	07677	412600 947700 1360300	2973616	2973616 00	719568 719568	767240 767240	743404 743404
1304 8 063400-3	218X296 1.0LT 2S-AL-L-1U 1.4814	2	KESIKTAS, ILKER 20 WERIMUS RD WOODCLIFF LAKE, NJ 20 WERIMUS RD	07677	426600 732200 1158800	2533137	2533137 00	556769 556769	709800 709799	633285 633284
1304 8.01	202X196 2S-AL-L-1U .9089	2	GEORGES, JACK & RALDA 8 DAVID LN WOODCLIFF LAKE, NJ 8 DAVID LANE	00660 07675	474000 1038900 1512900	3307199	3307199 00	801454 801453	852146 852146	826800 826800

15238100

33310487

00

00

33310487

15935025

17375462

16655248

Block No. Lot No. Qualification Account No.	Land Dimensions Building Description Additional Lots Acreage	Prop. Class	Owner's Name Address City State Property Location	Billing Code Zip Code	Land Improvement Exemption Net Total	2025 Property Tax Special Dist	2025 Total Tax Deduction Net Tax	Amt.Billed 2025 1st Q 2nd Q Total	2nd Half 2025 3rd Q 4th Q Total	Preliminary 2026 Tax 1st Q 2nd Q Total
1304 9 063500-4	110X239 1.0LT 1.5S-F-F-AG-1U .6035	2	KRAUS, MICHAEL & LUCY 12 WERIMUS RD WOODCLIFF LAKE, NJ 12 WERIMUS RD	07677	369500 465300 834800	1824873	1824873 00 1824873	438292 438291 876583	474145 474145 948290	456219 456218 912437
1304 10 063600-5	110X150 1.0LT 1S-AL-R-AG-1U .3788	2	MERRITT, KARINA ETAL 8 WERIMUS RD WOODCLIFF LAKE, NJ 8 WERIMUS RD	07677	338200 252200 590400	1290614	1290614 00 1290614	309437 309436 618873	335871 335870 671741	322654 322653 645307
1304 11 063700-6	150X122 1.0LT 2S-F-S-AG-1U .4201	2	LEUNG, JAMES ETAL 80 WERIMUS LN WOODCLIFF LAKE, NJ 80 WERIMUS LANE	07677	360300 264800 625100	1366469	1366469 00 1366469	328030 328029 656059	355205 355205 710410	341618 341617 683235
1304 12 063800-7	99X233 1.0LT 1S-AL-S-1U .5295	2	HANNA, BACHAR 74 WERIMUS LANE WOODCLIFF LAKE, NJ 74 WERIMUS LANE	07677 00660	363200 585800 949000	2074514	2074514 00 2074514	498179 498179 996358	539078 539078 1078156	518629 518628 1037257
1304 13 063900-8	100X338 1.0LT 2S-F-S-1U .7759	2	CARSON, MARGARET PATRICIA ETALS 70 WERIMUS AVE WOODCLIFF LAKE, NJ 70 WERIMUS LANE	07677	385200 334200 719400	1572608	1572608 00 1572608	377918 377917 755835	408387 408386 816773	393152 393152 786304
1304 14 064000-6	100X334 1.0LT 1.5S-AL-F-DG-1U .7668	2	CAMMISA, PETER JOHN & CAROL 66 WERIMUS LANE WOODCLIFF LAKE, NJ 66 WERIMUS LANE	07677	384100 214300 598400	1308102	1308102 00 1308102	314355 314355 628710	339696 339696 679392	327026 327025 654051
1304 15 064100-7	87X330 1.0LT 2S-S-L-1U .6591	2	PANOZZO, DWIGHT 60 WERIMUS LANE WOODCLIFF LAKE, NJ 60 WERIMUS LANE	07677	374700 549000 923700	2019208	2019208 00 2019208	485045 485045 970090	524559 524559 1049118	504802 504802 1009604
1304 16 064200-8	150X150 1.0LT 1S-AL-R-AG-1U .5165	2	SHEIKOWITZ, ERIC & LORI 56 WERIMUS LANE WOODCLIFF LAKE, NJ 56 WERIMUS LANE	07677	361600 476000 837600	1830994	1830994 00 1830994	439697 439697 879394	475800 475800 951600	457749 457748 915497
1304 17 064300-9	157X150 1.0LT 1S-AL-R-AG-1U .5406	2	JOSIC, ROBERT & JASMINA 50 WERIMUS LANE WOODCLIFF LAKE, NJ 50 WERIMUS LANE	07677	357700 332200 689900	1508121	1508121 00 1508121	361973 361973 723946	392088 392087 784175	377031 377030 754061
1304 18 064400-0	157X160 1.0LT 1S-AL-R-AG-1U .5767	2	PALUMBO, LORETTA 9 PINECREST DR WOODCLIFF LAKE, NJ 9 PINECREST DRIVE	07675	403000 268000 671000	1466806	1466806 00 1466806	352082 352082 704164	381321 381321 762642	366702 366701 733403
1304 19 064500-1	150X160 1.0LT 1S-F-R-AG-1U .5510	2	TETEFISKY, MATTHEW & LINDSAY 9 DAVID LN WOODCLIFF LAKE, NJ 9 DAVID LANE	07677 00672	414500 1170900 1585400	3465684	3465684 00 3465684	832641 832640 1665281	900202 900201 1800403	866421 866421 1732842
1305 1 064600-2	137X165 1.0LT 2S-F-S-1U .5189	2	TROTTERE II, BRUCE C & LISA M 22 RIDGE STREET WALDWICK, NJ 84 PINECREST DRIVE	07463	397200 374400 771600	1686718	1686718 00 1686718	404889 404888 809777	438471 438470 876941	421680 421679 843359
1305 2 064700-3	150X165 1.0LT 2S-F-S-AG-1U .5682	2	NACHT, BRIAN M 78 PINECREST DR WOODCLIFF LAKE, NJ 78 PINECREST DRIVE	07677	406800 320800 727600	1590534	1590534 00 1590534	381864 381863 763727	413404 413403 826807	397634 397633 795267
1305 3 064800-4	199X165 1.0LT 2S-AL-L-2U .7538	2	CRAWFORD, LINDSAY 72 PINECREST DRIVE WOODCLIFF LAKE, NJ 72 PINECREST DRIVE	07677	406300 621700 1028000	2247208	2247208 00 2247208	539744 539743 1079487	583861 583860 1167721	561802 561802 1123604

11551900

25252453

00

00

25252453

12128284

13124169

12626228

Block No. Lot No. Qualification Account No.	Land Dimensions Building Description Additional Lots Acreage	Prop. Class	Owner's Name Address City State Property Location	Billing Code Zip Code	Land Improvement Exemption Net Total	2025 Property Tax Special Dist	2025 Total Tax Deduction Net Tax	Amt.Billed 2025 1st Q 2nd Q Total	2nd Half 2025 3rd Q 4th Q Total	Preliminary 2026 Tax 1st Q 2nd Q Total
1305 4 064900-5	215X169 1.0LT 2S-AL-L-1U .8341	2	HIRSCH (ETAL), BRADLEY 66 PINECREST DR WOODCLIFF LAKE, NJ 66 PINECREST DRIVE	07675	446000 384900 830900	1816347	1816347 00 1816347	436778 436778 873556	471396 471395 942791	454087 454087 908174
1305 5 065000-3	3000 SF VACANT LAND .0689	15C	WOODCLIFF LAKE BOROUGH OF 188 PASCACK RD WOODCLIFF LAKE NJ PINECREST DRIVE	07677	*EXEMPT*	00	00 00 00	00 00 00	00 00 00	00 00 00
1305 6 065100-4	158X152 1.0LT 2S-F-L-AG-1U .5513	2	SOLOMON, MITCHELL & DEBRA 60 PINECREST DRIVE WOODCLIFF LAKE N J 60 PINECREST DRIVE	07677	405400 513900 919300	2009590	2009590 00 2009590	484991 484991 969982	519804 519804 1039608	502398 502397 1004795
1305 7 065200-5	171X155 1.0LT 1S-F-R-1U .6085	2	EL KHOURY, DANY 54 PINECREST DR WOODCLIFF LAKE, NJ 54 PINECREST DRIVE	07677	411100 1175000 1586100	3467215	3467215 00 3467215	832965 832964 1665929	900643 900643 1801286	866804 866804 1733608
1305 8 065300-6	137X169 1.0LT 2S-AL-S-1U .5315	2	PHILPOT, JON & AMANDA 48 PINECREST DR WOODCLIFF LAKE, NJ 48 PINECREST DRIVE	07677	406000 391800 797800	1743991	1743991 00 1743991	420077 420076 840153	451919 451919 903838	435998 435998 871996
1305 9 065400-7	160X221 1.0LT 1S-F-R-AG-1U .8118	2	MONTALTO, STEPHEN & DIANE 42 PINECREST DR WOODCLIFF LAKE, NJ 42 PINECREST DR	07677	427000 667200 1094200	2391921	2391921 00 2391921	575146 575146 1150292	620815 620814 1241629	597981 597980 1195961
1305 10 065500-8	150X194 1.0LT 2S-F-S-AG-1U .6680	2	POST ROBERT H JR & EDYTHE S 34 PINECREST DRIVE WOODCLIFF LAKE N J 34 PINECREST DRIVE	07677	409300 269000 678300	1482764 V1	1482764 -25000 1457764	350156 350156 700312	378726 378726 757452	364441 364441 728882
1305 11 065600-9	152X173 1.0LT 2S-AL-S-AG-1U .6037	2	NARINS, SCOTT & LORI 28 PINECREST DRIVE WOODCLIFF LAKE, NJ 28 PINECREST DRIVE	07677	400400 638900 1039300	2271910	2271910 00 2271910	545851 545851 1091702	590104 590104 1180208	567978 567977 1135955
1305 12 065700-0	152X179 1.0LT 2S-AL-S-AG-1U .6246	2	SOBEL, SIDNEY & ARLENE RAE 22 PINECREST DRIVE WOODCLIFF LAKE N J 22 PINECREST DRIVE	07677 00660	396200 380300 776500	1697429 V1	1697429 -25000 1672429	401504 401503 803007	434711 434711 869422	418108 418107 836215
1305 13 065800-1	150X185 1.0LT 2S-F-S-2U .6371	2	FEINBERG, ROSALIND H 16 PINECREST DRIVE WOODCLIFF LAKE N J 16 PINECREST DRIVE	07677	393900 366900 760800	1663109	1663109 00 1663109	399484 399483 798967	432071 432071 864142	415778 415777 831555
1305 14 065900-2	150X184 1.0LT 1S-AL-R-AG-1U .6336	2	GUFERT, FRANK & SUSAN 10 PINECREST DRIVE WOODCLIFF LAKE N J 10 PINECREST DRIVE	07677	392500 242500 635000	1388110	1388110 00 1388110	333381 333380 666761	360675 360674 721349	347028 347027 694055
1305 15 066000-0	154X180 1.0LT 2S-AL-L-1U .6364	2	BLOCK, JOSEPH I & LESLIE M 15 REUNION ROAD PORT CHESTER, NY 4 PINECREST DRIVE	10573	368600 714700 1083300	2368094	2368094 00 2368094	568823 568822 1137645	615225 615224 1230449	592024 592023 1184047
1305 15.01 066100-1	1900 SF VACANT LAND .0436	15C	BOROUGH OF WOODCLIFF LAKE 188 PASCACK ROAD WOODCLIFF LAKE N J WERIMUS LANE	07677	*EXEMPT*	00	00 00 00	00 00 00	00 00 00	00 00 00
1305 16 066200-2	69400 SF VACANT LAND 1.5932	15C	WOODCLIFF LAKE BOROUGH OF 188 PASCACK RD WOODCLIFF LAKE NJ PINECREST DRIVE	07677	*EXEMPT*	00	00 00 00	00 00 00	00 00 00	00 00 00

10201500

22300480

00

50000

22250480

10698306

11552174

11125243

Block No. Lot No. Qualification Account No.	Land Dimensions Building Description Additional Lots Acreage	Prop. Class	Owner's Name Address City State Property Location	Billing Code Zip Code	Land Improvement Exemption Net Total	2025 Property Tax Special Dist	2025 Total Tax Deduction Net Tax	Amt.Billed 2025 1st Q 2nd Q Total	2nd Half 2025 3rd Q 4th Q Total	Preliminary 2026 Tax 1st Q 2nd Q Total
1305 17 066300-3	188X149 1.0LT 2S-AL-S-AG-1U .6431	2	ROMEY, EDDIE N JR & MARY E 3 BROOKVIEW DR WOODCLIFF LAKE, NJ 3 BROOKVIEW DRIVE	00660 07675	365500 300800 666300	1456532	1456532 00 1456532	349704 349703 699407	378563 378562 757125	364133 364133 728266
1305 18 066400-4	150X175 1.0LT 1S-AL-R-1U .6026	2	MANSKE, SCOTT D 11 BROOKVIEW DRIVE WOODCLIFF LAKE, NJ 11 BROOKVIEW DRIVE	07677	390100 497300 887400	1939856	1939856 00 1939856	465911 465911 931822	504017 504017 1008034	484964 484964 969928
1305 19 066500-5	3715 SF VACANT LAND .0853	15C	WOODCLIFF LAKE BOROUGH OF 188 PASCACK RD WOODCLIFF LAKE NJ BROOKVIEW DRIVE	07677	*EXEMPT*	00	00 00 00	00 00 00	00 00 00	00 00 00
1305 20 066600-6	150X198 1.0LT 1S-AL-R-1U .6818	2	KAKKAR, PANKAJ & ARTI 17 BROOKVIEW DRIVE WOODCLIFF LAKE, NJ 17 BROOKVIEW DRIVE	07677	397700 879200 1276900	2791303	2791303 00 2791303	670653 670652 1341305	724999 724999 1449998	697826 697826 1395652
1305 21 066700-7	175X216 1.0LT 1S-F-R-1U .8678	2	SCHWARTZ, BARRY & WENDY 23 BROOKVIEW DR WOODCLIFF LAKE, NJ 23 BROOKVIEW DRIVE	07677	422800 408200 831000	1816566	1816566 00 1816566	436778 436778 873556	471505 471505 943010	454142 454141 908283
1305 22 066800-8	160X205 1.0LT 2S-AL-S-1U .7530	15F	HOFMANN, JOSEPH E & NORAH A 29 BROOKVIEW DRIVE WOODCLIFF LAKE, NJ 29 BROOKVIEW DRIVE	07677	*EXEMPT*	00	00 00 00	00 00 00	00 00 00	00 00 00
1305 23 066900-9	3726 SF VACANT LAND .0855	15C	WOODCLIFF LAKE BOROUGH OF 188 PASCACK RD WOODCLIFF LAKE NJ BROOKVIEW DRIVE	07677	*EXEMPT*	00	00 00 00	00 00 00	00 00 00	00 00 00
1305 24 067000-7	143X194 1.0LT 2S-F-S-1U .6369	2	BOTTA, NICHOLAS A & JAIME 28 WAREWOODS ROAD SADDLE RIVER, NJ 37 BROOKVIEW DRIVE	07458	393000 1176000 1569000	3429834	3429834 00 3429834	823993 823992 1647985	890925 890924 1781849	857459 857458 1714917
1305 25 067100-8	135X200 1.0LT 2S-F-S-1U .6198	2	BANG, JOHN C & JAYNE 43 BROOKVIEW DR WOODCLIFF LAKE, NJ 43 BROOKVIEW DRIVE	00660 07677	391700 307300 699000	1528014	1528014 00 1528014	366946 366945 733891	397062 397061 794123	382004 382003 764007
1305 26 067200-9	148X187 1.0LT 2S-F-O-1U .6354	2	SHEINBERG, STEPHEN H. & JANICE H. 49 BROOKVIEW DRIVE WOODCLIFF LAKE N J 49 BROOKVIEW DRIVE	00660 07677	393100 537100 930200	2033417	2033417 00 2033417	488450 488450 976900	528259 528258 1056517	508355 508354 1016709
1305 27 067300-0	150X164 1.0LT 2S-S-S-1U .5647	2	DELL'AQUILA, CARMELA 55 BROOKVIEW DR WOODCLIFF LAKE, NJ 55 BROOKVIEW DRIVE	07677	386600 258000 644600	1409096	1409096 00 1409096	338299 338299 676598	366249 366249 732498	352274 352274 704548
1305 28 067400-1	175X155 1.0LT 2S-AL-S-1U .6227	2	AKMAN, KARINA 61 BROOKVIEW DR WOODCLIFF LAKE, NJ 61 BROOKVIEW DRIVE	00660 07677	393300 605700 999000	2183814	2183814 00 2183814	524610 524609 1049219	567298 567297 1134595	545954 545953 1091907
1305 29 067500-2	195X337 1.0LT 1S-S-R-1U 1.5086	2	PECORINI, MICHAEL & LANE, TARYN COFFEY 69 BROOKVIEW DR WOODCLIFF LAKE, NJ 69 BROOKVIEW DRIVE	07677	445100 631100 1076200	2352573	2352573 00 2352573	565904 565903 1131807	610383 610383 1220766	588144 588143 1176287
1305 30 067600-3	154X400 1.0LT 2S-AL-L-AG-1U 1.4141	2	GOLDSMITH, PETER & CATHERINE 77 BROOKVIEW DR WOODCLIFF LAKE, NJ 77 BROOKVIEW DRIVE	00660 07677	447000 410400 857400	1874276	1874276 00 1874276	451048 451047 902095	486091 486090 972181	468569 468569 937138

10437000

22815281

00

00

22815281

10964585

11850696

11407642

Block No. Lot No. Qualification Account No.	Land Dimensions Building Description Additional Lots Acreage	Prop. Class	Owner's Name Address City State Property Location	Billing Code Zip Code	Land Improvement Exemption Net Total	2025 Property Tax Special Dist	2025 Total Tax Deduction Net Tax	Amt.Billed 2025 1st Q 2nd Q Total	2nd Half 2025 3rd Q 4th Q Total	Preliminary 2026 Tax 1st Q 2nd Q Total
1306 1 067700-4	150X185 1.0LT 1S-AL-R-1U .6371	2	DUNLEAVY, KATHLEEN 76 BROOKVIEW DR WOODCLIFF, NJ 76 BROOKVIEW DRIVE	07677	415000 430900 845900	1849137	1849137 00 1849137	444237 444237 888474	480332 480331 960663	462285 462284 924569
1306 2	2S-F-L-1U .6439 .6439	2	NAGLER, ROSALIE B TRSTES/ETAL 70 BROOKVIEW DR WOODCLIFF LAKE, NJ 70 BROOKVIEW DRIVE	07677	414400 381600 796000	1740056	1740056 00 1740056	420509 420509 841018	449519 449519 899038	435014 435014 870028
1306 3 067900-6	147X174 1.0LT 2S-F-S-1U .5872	2	GREENBERG, JONATHAN B & ELICIA 62 BROOKVIEW DR WOODCLIFF LAKE, NJ 62 BROOKVIEW DRIVE	00660 07677	411200 475200 886400	1937670	1937670 00 1937670	465371 465370 930741	503465 503464 1006929	484418 484417 968835
1306 4 068000-4	150X190 1.0LT 2S-F-S-1U .6543	2	KLEIN, DIANE G. 56 BROOKVIEW DR WOODCLIFF LAKE, NJ 56 BROOKVIEW DRIVE	07677	415400 323000 738400	1614142	1614142 00 1614142	389755 389754 779509	417317 417316 834633	403536 403535 807071
1306 5 068100-5	150X206 1.0LT 2S-F-S-1U .7094	2	LEVINSON, GAIL I 50 BROOKVIEW DR WOODCLIFF LAKE, NJ 50 BROOKVIEW DRIVE	07677	420800 474400 895200	1956907	1956907 00 1956907	470181 470181 940362	508273 508272 1016545	489227 489227 978454
1306 6 068200-6	165X230 1.0LT 2S-AL-S-1U .8712	2	BARRETT, LEVI & STEPHINE 44 BROOKVIEW DR WOODCLIFF LAKE, NJ 44 BROOKVIEW DRIVE	07677	437800 427300 865100	1891109	1891109 00 1891109	454615 454614 909229	490940 490940 981880	472778 472777 945555
1306 7 068300-7	144X197 1.0LT 3 LONDON CT .6512	2	HERRINGTON, JOHN A & KRISTY 3 LONDON CT WOODCLIFF LAKE, NJ 3 LONDON COURT	07677	419600 1183900 1603500	3505251	3505251 00 3505251	848856 848855 1697711	903770 903770 1807540	876313 876313 1752626
1306 8 068400-8	50726 SQ. FT. 1.1645	2	DEYONG, MICHAEL & STACY A 10 LONDON COURT WOODCLIFF LAKE, NJ 10 LONDON COURT	07677	458000 1620400 2078400	4543382	4543382 00 4543382	1100783 1100782 2201565	1170909 1170908 2341817	1135846 1135845 2271691
1306 9 068500-9	131X188 1.0LT 2S-F-S-1U .5654	2	MARINI, CHRISTOPHER RICHARD ETAL 4 LONDON CT WOODCLIFF LAKE, NJ 4 LONDON COURT	07677	402800 304000 706800	1545065	1545065 00 1545065	370891 370891 741782	401642 401641 803283	386267 386266 772533
1306 10 068600-0	131X211 1.0LT 2S-F-S-1U .6346	2	AMBROSIO JR, FRANK & JENNIFER 24 BROOKVIEW DRIVE WOODCLIFF LAKE, NJ 24 BROOKVIEW DRIVE	07677	413300 414700 828000	1810008	1810008 00 1810008	434725 434724 869449	470280 470279 940559	452502 452502 905004
1306 11 068700-1	143X173 1.0LT 2S-F-S-1U .5679	2	CASTILLO, GUILLERMO R ETAL 3 COLONIAL CT WOODCLIFF LAKE, NJ 3 COLONIAL COURT	07677	403200 428400 831600	1817878	1817878 00 1817878	439751 439751 879502	469188 469188 938376	454470 454469 908939
1306 12 068800-2	150X240 1.0LT 2S-F-S-AG-1U .8264	2	NASELLO, MICHAEL J ETAL 9 COLONIAL COURT WOODCLIFF LAKE, NJ 9 COLONIAL COURT	07677	429000 428500 857500	1874495	1874495 00 1874495	453210 453209 906419	484038 484038 968076	468624 468624 937248
1306 13 068900-3	150X240 1.0LT 2S-F-S-1U .8264	2	PLOSHNICK, STEVEN ETAL 10 COLONIAL CT WOODCLIFF LAKE, NJ 10 COLONIAL COURT	07677	441700 583500 1025200	2241087	2241087 00 2241087	542446 542446 1084892	578098 578097 1156195	560272 560272 1120544
1306 14 069000-1	138X187 1.0LT 2S-AL-S-1U .5924	2	HRONCICH, NICOLO & DIANE 10 BROOKVIEW DRIVE WOODCLIFF LAKE, NJ 10 BROOKVIEW DRIVE	02250 07677	405400 317500 722900	1580259	1580259 00 1580259	382134 382133 764267	407996 407996 815992	395065 395065 790130

13680900

29906446

00

00

29906446

14434920

15471526

14953227

Block No. Lot No. Qualification Account No.	Land Dimensions Building Description Additional Lots Acreage	Prop. Class	Owner's Name Address City State Property Location	Billing Code Zip Code	Land Improvement Exemption Net Total	2025 Property Tax Special Dist	2025 Total Tax Deduction Net Tax	Amt.Billed 2025 1st Q 2nd Q Total	2nd Half 2025 3rd Q 4th Q Total	Preliminary 2026 Tax 1st Q 2nd Q Total
1306 15 069100-2	150X164 1.0LT 2S-AL-S-1U .5647	2	SHIN, MANCHUL & YOUNGMI KWON 26 WERIMUS LN WOODCLIFF LAKE, NJ 26 WERIMUS LANE	00660 07675	358200 289500 647700	1415872	1415872 00	352190 352190 704380	355746 355746 711492	353968 353968 707936
1306 16 069200-3	150X171 1.0LT 2S-CB-S-DG-1U .5888	2	NAZARIAN, VARTAN 20 WERIMUS LN WOODCLIFF LAKE, NJ 20 WERIMUS LANE	07677	368500 541300 909800	1988823	1988823 00	479910 479910 959820	514502 514501 1029003	497206 497206 994412
1306 17 069300-4	140X186 1.0LT 2S-AL-S-1U .5978	2	SINGLETON, BRIAN & NORA 14 WERIMUS LANE WOODCLIFF LAKE N J 14 WERIMUS LANE	00660 07677	369200 360400 729600	1594906	1594906 00	384782 384782 769564	412671 412671 825342	398727 398726 797453
1401 1 069400-5	4.9AC 1S-B-R-1U 4.9000	15C	WOODCLIFF LAKE BOROUGH OF 188 PASCACK RD WOODCLIFF LAKE NJ 2 OAK AVENUE	07677	*EXEMPT*	00	00 00 00	00 00 00	00 00 00	00 00 00
1401 2 069500-6	2.9AC 1S-S-O-AG-1U 2.9000	15C	BOROUGH OF WOODCLIFF LAKE 188 PASCACK RD BOX 8619 WOODCLIFF LAKE, NJ 1 OAK AVENUE	07675	*EXEMPT*	00	00 00 00	00 00 00	00 00 00	00 00 00
1401 3 569600-7	1.6AC 2S-F-O-DG-1U 1.6000	2	CESARO, JOSEPH & JAIMEE 115 WERIMUS ROAD WOODCLIFF LAKE, NJ 115 WERIMUS ROAD	07677	409100 280300 689400	1507028	1507028 00	362892 362892 725784	390622 390622 781244	376757 376757 753514
1401 4 069700-8	12440 SF 2S-AL-O-AG-1U .2856	2	NARDONE, JOHN PATRICK ETAL 105 WERIMUS RD WOODCLIFF LAKE, NJ 105 WERIMUS ROAD	07677	308100 279800 587900	1285149	1285149 00	307977 307977 615954	334598 334597 669195	321288 321287 642575
1401 4.01 069800-9	149X155 1.0LT 2S-AL-L-AG-1U .5302	2	XU, WANG & CUI, LIYANG 14 FERN ST WOODCLIFF LAKE, NJ 14 FERN ST	07677	376200 394300 770500	1684313	1684313 00	407051 407050 814101	435106 435106 870212	421079 421078 842157
1401 4.02 069900-0	150X151 2S-AL-S-1U .5200	2	BERTINO, MICHAEL & FERNANDA 22 FERN STREET WOODCLIFF LAKE, NJ 22 FERN ST	00660 07677	394000 401600 795600	1739182	1739182 V1 -25000	411179 411178 822357	445913 445912 891825	428546 428545 857091
1401 4.03 070000-1	154X145 1.0LT 2S-AL-S-1U .5126	2	METZGER, DANIEL & HILLARY 24 BALSAM RD WOODCLIFF LAKE, NJ 24 BALSAM ROAD	07677	401700 404300 806000	1761916	1761916 00	422996 422995 845991	457963 457962 915925	440479 440479 880958
1401 4.04 070100-2	160X145 1.0LT 2S-AL-S-1U .5326	2	RENDO, CARLOS & MICHELLE 10 BALSAM RD WOODCLIFF LAKE, NJ 10 BALSAM ROAD	00672 07675	403300 408400 811700	1774376	1774376 00	426022 426022 852044	461166 461166 922332	443594 443594 887188
1401 4.05 070200-3	167X137 1.0LT 2S-AL-L-AG-1U .5252	2	WEHR, RICHARD H. III & LUCIA 2 BALSAM RD. WOODCLIFF LAKE, NJ 2 BALSAM ROAD	00672 07677	411600 431000 842600	1841924	1841924 00	444670 444669 889339	476293 476292 952585	460481 460481 920962
1401 4.06 070300-4	155X175 1.0LT 2S-AL-L-AG-1U .6227	2	SEMELSBERGER, JOHN & YOLANDA 1 BALSAM RD WOODCLIFF LAKE, NJ 1 BALSAM ROAD	07677	425200 432800 858000	1875588	1875588 00	450723 450723 901446	487071 487071 974142	468897 468897 937794
1401 4.07 070400-5	22700 SF 2S-AL-S-1U .5211	2	SALKIN, MICHAEL DAVID & KAREN 21 FERN STREET WOODCLIFF LAKE, NJ 21 FERN STREET	07677	393200 358000 751200	1642123	1642123 00	394079 394078 788157	426983 426983 853966	410531 410531 821062

9200000

20111200

00

25000

20086200

9688937

10397263

10043102

Block No. Lot No. Qualification Account No.	Land Dimensions Building Description Additional Lots Acreage	Prop. Class	Owner's Name Address City State Property Location	Billing Code Zip Code	Land Improvement Exemption Net Total	2025 Property Tax Special Dist	2025 Total Tax Deduction Net Tax	Amt.Billed 2025 1st Q 2nd Q Total	2nd Half 2025 3rd Q 4th Q Total	Preliminary 2026 Tax 1st Q 2nd Q Total
1401 4.08 070500-6	13000 SF 2S-F-L-AG-1U .2984	2	SCOCIMARRO, DANIEL & BERNADETTE 15 FERN ST WOODCLIFF LAKE, NJ 15 FERN ST	00660 07677	386600 782200 1168800	2554997	2554997 00 2554997	613684 613684 1227368	663815 663814 1327629	638750 638749 1277499
1401 4.09 070600-7	135X68 VACANT LAND .2107	15C	BOROUGH OF WOODCLIFF LAKE 188 PASCACK ROAD WOODCLIFF LAKE,N.J. FERN STREET	07677	*EXEMPT*	00	00 00 00	00 00 00	00 00 00	00 00 00
1401 5 070700-8	4.7AC VACANT LAND 4.7000	15C	WOODCLIFF LAKE BOROUGH OF 188 PASCACK RD WOODCLIFF LAKE NJ WERIMUS ROAD	07677	*EXEMPT*	00	00 00 00	00 00 00	00 00 00	00 00 00
1401 6 070800-9	3.8AC 1.5S-ST-O-DG-1U 3.8000	15F	BOROUGH OF WOODCLIFF LAKE 188 PASCACK RD WOODCLIFF LAKE, NJ 75 WERIMUS ROAD	07677	*EXEMPT*	00	00 00 00	00 00 00	00 00 00	00 00 00
1402 1 070900-0	156X143 1.0LT 1S-AL-R-AG-1U .5121	2	SAMMARTINO, DARREN 90 WERIMUS RD WOODCLIFF LAKE, NJ 90 WERIMUS ROAD	00672 07677	367800 299600 667400	1458936	1458936 00 1458936	350352 350352 700704	379116 379116 758232	364734 364734 729468
1402 2 071000-8	171X162 1.0LT 1.5S-F-O-1U .6360	2	HLAWATSCH, CHARLES W 96 WERIMUS RD WOODCLIFF LAKE, NJ 96 WERIMUS ROAD	07677	356200 247800 604000	1320344	1320344 00 1320344	317112 317111 634223	343061 343060 686121	330086 330086 660172
1402 3 071100-9	131X203 1.0LT 1S .6105	2	LEVIN, JEFFREY S. & ARLEEN E. 10 WRIGHT ST.NORTH WOODCLIFF LAKE, NJ 10 WRIGHT ST NORTH	07677	390800 412700 803500	1756451	1756451 00 1756451	421861 421860 843721	456365 456365 912730	439113 439113 878226
1402 4 071200-0	131X205 1.0LT 2S-F-L-AG-1U .6165	2	LEIBMAN, MARC E & TARA 16 N WRIGHT ST WOODCLIFF LAKE, NJ 16 WRIGHT ST NORTH	00672 07677	394200 401500 795700	1739400	1739400 00 1739400	417266 417266 834532	452434 452434 904868	434850 434850 869700
1402 5 071300-1	137X200 1.0LT 1S-F-R-1U .6290	2	LUPARDO, JOAN G 22 WRIGHT ST NORTH WOODCLIFF LAKE, NJ 22 WRIGHT ST NORTH	07677	405700 256100 661800	1446695	1446695 00 1446695	349542 349541 699083	373806 373806 747612	361674 361674 723348
1402 6 071400-2	141X165 1.0LT 2S-S-F-1U .5341	2	SELIM, ASHRAF & EL SHANAWI,DALIA 6 OLD ENGLISH CT WOODCLIFF LAKE, NJ 6 OLDE ENGLISH CT	00660 06765	381500 524300 905800	1980079	1980079 00 1980079	475478 475478 950956	514562 514561 1029123	495020 495020 990040
1402 6.01 071500-3	150X168 1.0LT 2S-F-L-DG-1U .5785	4A	KENNETH J VAN WYK LIVING TRUST 2008 ROUTE 590 EAST HAWLEY, PA 106 WERIMUS ROAD	18428	400900 313300 714200	1561241	1561241 00 1561241	374783 374783 749566	405838 405837 811675	390311 390310 780621
1402 6.02 071600-4	190X122 1.0LT 2S-S-L-AG-1U .5321	2	COHEN, DOUGLAS & JODI 5 OLDE ENGLISH CT WOODCLIFF LAKE, NJ 5 OLDE ENGLISH CT	00672 07677	363700 486000 849700	1857444	1857444 00 1857444	446021 446020 892041	482702 482701 965403	464361 464361 928722
1402 6.03 071700-5	231X122 1.0LT 2S-S-E-AG-1U .6470	2	BILASH, PETER & PAMELA 9 OLDE ENGLISH COURT WOODCLIFF LAKE, NJ 9 OLDE ENGLISH CT	07677	375700 573600 949300	2075170	2075170 00 2075170	498558 498557 997115	539028 539027 1078055	518793 518792 1037585
1402 6.04 071800-6	255X145 1.0LT 2S-S-L-AG-1U .8488	2	GOLD, STUART & MICHELLE KLEIN 10 OLDE ENGLISH CT WOODCLIFF LAKE, NJ 10 OLDE ENGLISH CT	00660 07677	414500 521900 936400	2046970	2046970 00 2046970	492018 492017 984035	531468 531467 1062935	511743 511742 1023485

9056600

19797727

00

00

19797727

9513344

10284383

9898866

Block No. Lot No. Qualification Account No.	Land Dimensions Building Description Additional Lots Acreage	Prop. Class	Owner's Name Address City State Property Location	Billing Code Zip Code	Land Improvement Exemption Net Total	2025 Property Tax Special Dist	2025 Total Tax Deduction Net Tax	Amt.Billed 2025 1st Q 2nd Q Total	2nd Half 2025 3rd Q 4th Q Total	Preliminary 2026 Tax 1st Q 2nd Q Total
1402 6.06 071900-7	153X145 1.0LT 2S-S-L-AG-1U .5093	2	YANG, XINZHEN & TENG, MING 2 OLD ENGLISH CT WOODCLIFF LAKE, NJ 2 OLDE ENGLISH CT	00660 07677	355000 396200 751200	1642123	1642123 00 1642123	392998 392997 785995	428064 428064 856128	410531 410531 821062
1402 7 072000-5	2.0AC 1SF 2.0000	15C	BOROUGH OF WOODCLIFF LAKE 188 PASCACK ROAD WOODCLIFF LAKE, NJ 223 WOODCLIFF AVE	07677	*EXEMPT*	00	00 00 00	00 00 00	00 00 00	00 00 00
1402 8 072100-6	4.6AC 1SB 4.6000	15D	OUR LADY MOTHER OF CHURCH CHESTNUT RIDGE RD WOODCLIFF LAKE NJ WOODCLIFF AVE	07677	*EXEMPT*	00	00 00 00	00 00 00	00 00 00	00 00 00
1402 9 072200-7	65X150 1.0LT 2S-F-O-1U .2238	15D	OUR LADY MOTHER OF THE CHURCH 209 WOODCLIFF AVE WOODCLIFF LAKE, NJ 195 WOODCLIFF AVE	07677	*EXEMPT*	00	00 00 00	00 00 00	00 00 00	00 00 00
1402 10 072300-8	4.2AC VACANT LAND 4.2000	15D	OUR LADY MOTHER OF THE CHURCH 209 WOODCLIFF AVE WOODCLIFF LAKE, NJ WOODCLIFF AVENUE	07677	*EXEMPT*	00	00 00 00	00 00 00	00 00 00	00 00 00
1402 11 072400-9	100X125 1.0LT 1.5S-F-F-1U .2870	2	KUEHLKE, HERBERT K & DEBORAH A 187 WOODCLIFF AVE WOODCLIFF LAKE N J 187 WOODCLIFF AVE	07677	321700 121000 442700	967742	967742 00 967742	231605 231604 463209	252267 252266 504533	241936 241935 483871
1402 12 072500-0	185X237 1.0LT 2S-F-L-DG-AG-1U 1.0065	2	BARRON, DAVID (ETAL) 181 WOODCLIFF LAKE AVENUE WOODCLIFF LAKE, NJ 181 WOODCLIFF AVE	02250 07677	405500 736900 1142400	2497286	2497286 00 2497286	600442 600441 1200883	648202 648201 1296403	624322 624321 1248643
1402 13 072600-1	147X229 1.0LT 2S-AL-L-AG-1U .7728	2	MANISCALCO, PHILIP & ADRIANA 129 BROOKVIEW DR WOODCLIFF LAKE, NJ 129 BROOKVIEW DRIVE	07677	425300 438700 864000	1888704	1888704 00 1888704	453804 453804 907608	490548 490548 981096	472176 472176 944352
1402 14 072700-2	160X200 1.0LT 1S-AL-R-AG-1U .7346	2	MARIN, MARIANA 123 BROOKVIEW DRIVE WOODCLIFF LAKE, NJ 123 BROOKVIEW DRIVE	07677	413800 618400 1032200	2256389	2256389 00 2256389	542014 542013 1084027	586181 586181 1172362	564098 564097 1128195
1402 15 072800-3	166X182 1.0LT 2S-AL-L-AG-1U .6936	2	IKIZ, ENGİN & RUKIYE 117 BROOKVIEW DR WOODCLIFF LAKE, NJ 117 BROOKVIEW DRIVE	07677	418500 637700 1056200	2308853	2308853 00 2308853	554716 554715 1109431	599711 599711 1199422	577214 577213 1154427
1402 16 072900-4	150X182 1.0LT 2S-AL-L-AG-1U .6267	2	AUGUSTENSEN, BRUCE & COURTNEY L 111 BROOKVIEW DR WOODCLIFF LAKE, NJ 111 BROOKVIEW DRIVE	02640 07677	413100 397400 810500	1771753	1771753 00 1771753	425644 425644 851288	460233 460232 920465	442939 442938 885877
1402 17 073000-2	150X186 1.0LT 2S-AL-L-AG-1U .6405	2	MILLMAN, JOSHUA W & ALYSON L 105 BROOKVIEW DR WOODCLIFF LAKE, NJ 105 BROOKVIEW DRIVE	07677	393500 647100 1040600	2274752	2274752 00 2274752	546446 546445 1092891	590931 590930 1181861	568688 568688 1137376
1402 18 073100-3	166X186 1.0LT 2S-AL-L-AG-1U .7088	2	BATTAGLIA, ANGELO & KAROLINA 99 BROOKVIEW AVE WOODCLIFF LAKE, NJ 99 BROOKVIEW DRIVE	07677	406500 656200 1062700	2323062	2323062 00 2323062	558283 558282 1116565	603249 603248 1206497	580766 580765 1161531
1402 19 073200-4	204X176 1.0LT 2S-AL-L-1U .8242	2	WOHL, PETER E & KELLY B. 91 BROOKVIEW DR WOODCLIFF LAKE, NJ 91 BROOKVIEW DRIVE	00660 07677	411200 760600 1171800	2561555	2561555 00 2561555	615630 615629 1231259	665148 665148 1330296	640389 640389 1280778

9374300

20492219

00

00

20492219

9843156

10649063

10246112

Block No. Lot No. Qualification Account No.	Land Dimensions Building Description Additional Lots Acreage	Prop. Class	Owner's Name Address City State Property Location	Billing Code Zip Code	Land Improvement Exemption Net Total	2025 Property Tax Special Dist	2025 Total Tax Deduction Net Tax	Amt.Billed 2025 1st Q 2nd Q Total	2nd Half 2025 3rd Q 4th Q Total	Preliminary 2026 Tax 1st Q 2nd Q Total
1402 20 073300-5	177X172 1.0LT 2S-F-L-1U .6989	2	BONANNO, CHRISTOPHER & NICOLE 85 BROOKVIEW DR WOODCLIFF LAKE, NJ 85 BROOKVIEW DRIVE	02640 07677	402500 447400 849900	1857881	1857881 00	446399 446399 892798	482542 482541 965083	464471 464470 928941
1403 1 073400-6	161X210 1.0LT 2S-AL-S-1U .7762	2	MILIAN, RUDOLPH E. & MARTHA K. 171 WOODCLIFF AVE. WOODCLIFF LAKE, NJ 171 WOODCLIFF AVE	07677	379500 402100 781600	1708578	1708578 00	410510 410510 821020	443779 443779 887558	427145 427144 854289
1403 2 073500-7	150X221 1.0LT 2S-F-L-1U .7610	2	WONG, STANLEY & PARK, ESTHER 165 WOODCLIFF AVE WOODCLIFF LAKE, NJ 165 WOODCLIFF AVE	07677	384300 414800 799100	1746833	1746833 00	419753 419752 839505	453664 453664 907328	436709 436708 873417
1403 3 073600-8	173X390 1.0LT 1S-F-R-1U 1.5489	2	FRAGOSO, OCTAVIO 157 WOODCLIFF AVE WOODCLIFF LAKE, NJ 157 WOODCLIFF AVE	07677	422800 253300 676100	1477955	1477955 00	355757 355757 711514	383221 383220 766441	369489 369489 738978
1403 4 073700-9	150X177 1.0LT 2S-F-O-DG-1U .6095	2	GALLAGHER, ROBERT & SHARON 151 WOODCLIFF LAKE WOODCLIFF LAKE, NJ 151 WOODCLIFF AVE	07677	370200 183200 553400	1209732	1209732 00	290519 290519 581038	314347 314347 628694	302433 302433 604866
1403 5 073800-0	178X595 1.0LT 2S-AL-L-1U 2.4314	2	BAER, RICHARD & NANCY 130 BROOKVIEW DRIVE WOODCLIFF LAKE N J 130 BROOKVIEW DRIVE	07677	526000 458200 984200	2151461 v1	2151461 -25000	512252 512252 1024504	550979 550978 1101957	531616 531615 1063231
1403 6 073900-1	154X599 1.0LT 2S-AL-L-1U 2.1177	2	SQUEO, CHRISTOPHER ETAL 122 BROOKVIEW DR WOODCLIFF LAKE, NJ 122 BROOKVIEW DRIVE	07677	506000 491200 997200	2179879	2179879 00	525042 525042 1050084	564898 564897 1129795	544970 544970 1089940
1403 7 074000-9	145X556 1.0LT 2S-AL-L-1U 1.8508	2	CHEN, KATHY HUA & JOHN M GOU 116 BROOKVIEW DR WOODCLIFF LAKE, NJ 116 BROOKVIEW DRIVE	00672 07677	495000 1008500 1503500	3286651	3286651 00	790860 790859 1581719	852466 852466 1704932	821663 821663 1643326
1403 8 074100-0	140X492 1.0LT 1S-F-R-2U 1.5813	2	TANSKY, ERIC & CHIARA R 110 BROOKVIEW DR WOODCLIFF LAKE, NJ 110 BROOKVIEW DRIVE	00672 07677	485000 634100 1119100	2446353	2446353 00	588767 588767 1177534	634410 634409 1268819	611589 611588 1223177
1403 9 074200-1	140X431 1.0LT 2S-S-L-1U 1.3852	2	MEYERSON, STEVEN & DEBORAH 104 BROOKVIEW DRIVE WOODCLIFF LAKE, N.J. 104 BROOKVIEW DRIVE	00660 07677	471500 766400 1237900	2706049	2706049 00	651735 651735 1303470	701290 701289 1402579	676513 676512 1353025
1403 10 074300-2	98X246 1.0LT 2S/B .5534	2	FEILER, CANDICE & MICHAEL 96 BROOKVIEW DR WOODCLIFF LAKE, NJ 96 BROOKVIEW DRIVE	07677	380200 1308800 1689000	3692154	3692154 00	893879 893879 1787758	952198 952198 1904396	923039 923038 1846077
1403 11 074400-3	101X114 1.0LT 2S-AL-L-1U .2643	2	COHEN, STEVEN & MONIQUE S 88 BROOKVIEW DR WOODCLIFF LAKE, NJ 88 BROOKVIEW DRIVE	07677	402900 446300 849200	1856351	1856351 00	448723 448723 897446	479453 479452 958905	464088 464088 928176
1403 12 074500-4	194X138 1.0LT 2S-AL-L-1U .6146	2	MAYER, MARC H & MICHELLE S 130 VAN RIPER LN WOODCLIFF LAKE, NJ 130 VAN RIPER LANE	00672 07677	412200 496000 908200	1985325	1985325 00	478991 478991 957982	513672 513671 1027343	496332 496331 992663
1404 1 074600-5	153X150 1.0LT 1S-F-R-AG-1U .5269	2	MARSICO, STACEY 9 WRIGHT ST NORTH WOODCLIFF LAKE, NJ 9 WRIGHT ST NO	07675	390000 420600 810600	1771972	1771972 00	428347 428346 856693	457640 457639 915279	442993 442993 885986

13759000

30077174

00

25000

30052174

14483065

15569109

15026092

Block No. Lot No. Qualification Account No.	Land Dimensions Building Description Additional Lots Acreage	Prop. Class	Owner's Name Address City State Property Location	Billing Code Zip Code	Land Improvement Exemption Net Total	2025 Property Tax Special Dist	2025 Total Tax Deduction Net Tax	Amt.Billed 2025 1st Q 2nd Q Total	2nd Half 2025 3rd Q 4th Q Total	Preliminary 2026 Tax 1st Q 2nd Q Total
1404 2 074700-6	140X152 1.0LT 2S-AL-L-1U .4885	2	LEVENKOV, OLEG & MARIA 15 WRIGHT ST NORTH WOODCLIFF LAKE, NJ 15 WRIGHT ST NO	07677	402600 613300 1015900	2220757	2220757 00 2220757	533312 533311 1066623	577067 577067 1154134	555190 555189 1110379
1404 3 074800-7	142X177 1.0LT 1S-F-R-AG-1U .5770	2	DIGIROLAMO, ORLANDO & DIANA 19 WRIGHT ST NO WOODCLIFF LAKE, NJ 19 WRIGHT ST NO	07677	393400 262700 656100	1434235	1434235 -25000 1409235	340157 340156 680313	364461 364461 728922	352309 352309 704618
1404 4 074900-8	1.8AC 1.5S-S-R-1U 1.8000	2	ERNEST C HULSIZER 2014 FAMILY TRUST 32 WRIGHT S ST WOODCLIFF LAKE, NJ 32 WRIGHT ST SO	07677	476800 721500 1198300	2619484	2619484 00 2619484	633520 633520 1267040	676222 676222 1352444	654871 654871 1309742
1404 5 075000-6	155X150 1.0LT 1S-F-R-1U .5337	2	CINQUINO, REMO & MIRIAM N ETAL 24 WRIGHT ST SOUTH WOODCLIFF LAKE, NJ 24 WRIGHT ST SO	07677	406900 565100 972000	2124792	2124792 00 2124792	491099 491098 982197	571298 571297 1142595	531198 531198 1062396
1404 6 075100-7	150X150 1.0LT 2S-F-L-AG-1U .5165	2	ROSENFELD, TODD & ROBIN 18 WRIGHT ST., SOUTH WOODCLIFF LAKE, NJ 18 WRIGHT ST SO	00660 07677	401700 675300 1077000	2354322	2354322 00 2354322	565363 565363 1130726	611798 611798 1223596	588581 588580 1177161
1404 7 075200-8	155X150 1.0LT 1S-F-R-AG-1U .5337	2	RUBINO, KATHY & KRAUTER, JAIME 12 WRIGHT STREET SOUTH WOODCLIFF LAKE, NJ 12 WRIGHT ST SO	07677	392400 338100 730500	1596873	1596873 00 1596873	385323 385322 770645	413114 413114 826228	399219 399218 798437
1405 1 075300-9	155X150 1.0LT 1S-AL-R-AG-1U .5337	2	ALTER, STEVEN E & MARSHA S 17 WRIGHT ST SO WOODCLIFF LAKE, NJ 17 WRIGHT ST SO	07677	400200 506300 906500	1981609	1981609 00 1981609	478181 478180 956361	512624 512624 1025248	495403 495402 990805
1405 2 075400-0	170X150 1.0LT 2S-F-L-AG-1U .5854	2	CAVALUZZI, TODD JASON ETAL 23 WRIGHT ST S WOODCLIFF LAKE, NJ 23 WRIGHT ST SO	07677	408500 557300 965800	2111239	2111239 00 2111239	510881 510880 1021761	544739 544739 1089478	527810 527810 1055620
1405 3 075500-1	232X150 1.0LT 2S-F-L-AG-1U .7989	2	THUM, ANTHONY & HEATHER 105 GEORGE RUSSELL WAY CLIFTON, NJ 29 WRIGHT ST SO	07013	430400 510900 941300	2057682	2057682 00 2057682	497585 497584 995169	531257 531256 1062513	514421 514420 1028841
1406 1 075600-2	171X140 1.0LT 2S-F-L-AG-1U .5496	2	FELZ, MICHAEL & JOANNE 82 WERIMUS RD WOODCLIFF LAKE, NJ 82 WERIMUS ROAD	07675	370300 411900 782200	1709889	1709889 -25000 1684889	406909 406908 813817	435536 435536 871072	421223 421222 842445
1406 2 075700-3	164X164 1.0LT 1S-F-R-AG-1U .6174	2	MONIZ, ANA MARIA 76 WERIMUS ROAD WOODCLIFF LAKE, NJ 76 WERIMUS ROAD	07677	369000 329600 698600	1527140	1527140 00 1527140	368892 368891 737783	394679 394678 789357	381785 381785 763570
1406 3 075800-4	138X158 1.0LT 1S-F-R-AG-1U .5006	2	GOODFRIEND, NORMA TRSTE 7 WRIGHT STREET S WOODCLIFF LAKE, NJ 7 WRIGHT ST SO	07677	405100 572000 977100	2135941	2135941 00 2135941	513205 513205 1026410	554766 554765 1109531	533986 533985 1067971
1407 1 075900-5	130X163 1.0LT 2S-F-L-AG-1U .4865	2	FARIDI, IMRAN & SABREENA 135 VAN RIPER LANE WOODCLIFF LAKE, NJ 135 VAN RIPER LANE	07677	411300 415200 826500	1806729	1806729 00 1806729	435968 435967 871935	467397 467397 934794	451683 451682 903365
1407 2 076000-3	218X268 1.0LT 1S-AL-R-1U 1.3412	2	BENJAMIN, URI & REBECCA 129 VAN RIPER LANE WOODCLIFF LAKE, NJ 129 VAN RIPER LANE	07677	454700 473100 927800	2028171	2028171 00 2028171	490720 490720 981440	523366 523365 1046731	507043 507043 1014086

12675600

27708863

00

50000

27658863

13302220

14356643

13829436

Block No. Lot No. Qualification Account No.	Land Dimensions Building Description Additional Lots Acreage	Prop. Class	Owner's Name Address City State Property Location	Billing Code Zip Code	Land Improvement Exemption Net Total	2025 Property Tax Special Dist	2025 Total Tax Deduction Net Tax	Amt.Billed 2025 1st Q 2nd Q Total	2nd Half 2025 3rd Q 4th Q Total	Preliminary 2026 Tax 1st Q 2nd Q Total
1501 1 076100-4	173X150 1.0LT 2S-F-L-AG-1U .5957	2	FELDMAN, DANIEL L & ALEXANDRA E 5 BERKSHIRE RD WOODCLIFF LAKE, NJ 5 BERKSHIRE ROAD	07677	445000 641400 1086400	2374870	2374870 00	563201 563201 1126402	624234 624234 1248468	593718 593717 1187435
1501 2 076200-5	175X151 1.0LT 2S-F-L-AG-1U .6066	2	SAHIN, SERHAT & GOKCEN ERDOGAN 11 BERKSHIRE RD WOODCLIFF LAKE, NJ 11 BERKSHIRE ROAD	07677	446100 667000 1113100	2433237	2433237 00	575579 575578 1151157	641040 641040 1282080	608310 608309 1216619
1501 3 076300-6	175X151 1.0LT 2S-F-S-1U .6066	2	HERMAN, STANLEY & JOAN 17 BERKSHIRE RD WOODCLIFF LAKE, NJ 17 BERKSHIRE RD	07677	445800 472900 918700	2008278	2008278 00	471803 471802 943605	532337 532336 1064673	502070 502069 1004139
1501 4 076400-7	185X135 1.0LT 2S-AL-E-AG-1U .5733	2	MCGUIRL, ROBERT J. & CLEMENTE, GLORIA P 23 BERKSHIRE RD WOODCLIFF LAKE, NJ 23 BERKSHIRE ROAD	07677	446000 499100 945100	2065989	2065989 00	485694 485693 971387	547301 547301 1094602	516498 516497 1032995
1501 5 084200-4	27366 2S-AL-L-1U 27366.0000	2	STRASSBERG, CAROLYN & FREDRICK M 11 WINTHROP DR WOODCLIFF LAKE, NJ 11 WINTHROP DR	07677	423000 920900 1343900	2937765	2937765 00	697786 697785 1395571	771097 771097 1542194	734442 734441 1468883
1501 6 084200-4	22500 2S-S-L-1U 22500.0000	2	FEIT, DAVID L & NOAH Z & JOSHUA R TRUSTEE 15 WINTHROP DR WOODCLIFF LAKE, NJ 15 WINTHROP DR	07677	436700 794900 1231600	2692278	2692278 00	640385 640384 1280769	705755 705754 1411509	673070 673069 1346139
1501 7 084200-4	22500 2S-F-L-1U 22500.0000	2	MULLINS, JEREMIAH A 19 WINTHROP DR WOODCLIFF LAKE, NJ 19 WINTHROP DR	07677	436700 803200 1239900	2710421	2710421 00	645411 645411 1290822	709800 709799 1419599	677606 677605 1355211
1501 8 084200-4	22500 2S-F-L-1U 22500.0000	2	BATISTIC, LUKA & TEODORA 23 WINTHROP DR WOODCLIFF LAKE, NJ 23 WINTHROP DR	07677	436700 916700 1353400	2958532	2958532 00	700056 700055 1400111	779211 779210 1558421	739633 739633 1479266
1501 9 084200-4	22750 2S-F-L-1U 22750.0000	2	SCHWARTZ, STUART & NANETTE 27 WINTHROP DRIVE WOODCLIFF LAKE, NJ 27 WINTHROP DR	07677	431800 755500 1187300	2595438	2595438 00	617143 617143 1234286	680576 680576 1361152	648860 648859 1297719
1502 1 076500-8	206X150 1.0LT 1S-F-R-AG-1U .7094	2	GOLDSTEIN, STEVEN R & GREER B 20 DORCHESTER ROAD WOODCLIFF LAKE, NJ 20 DORCHESTER ROAD	07677	445200 612700 1057900	2312569	2312569 00	544878 544878 1089756	611407 611406 1222813	578143 578142 1156285
1502 2 076600-9	190X150 1.0LT 2S-F-R-1U .6543	2	CABRERA, ULISES J & ARLENE LOPEZ- 14 DORCHESTER RD WOODCLIFF LAKE, NJ 14 DORCHESTER RD.	07677	450400 311400 761800	1665295	1665295 00	389431 389430 778861	443217 443217 886434	416324 416324 832648
1502 3 076700-0	190X150 1.0LT 2S-F-S-AG-1U .6543	2	MITTWOL, MYLES & LISA 8 DORCHESTER ROAD WOODCLIFF LAKE, NJ 8 DORCHESTER DRIVE	07677	453800 524500 978300	2138564	2138564 00	503260 503259 1006519	566023 566022 1132045	534641 534641 1069282
1502 4	.49 AC .4900	15C	BOROUGH OF WOODCLIFF LAKE 188 PASCACK ROAD WOODCLIFF LAKE, NJ DORCHESTER ROAD	07677 R225	*EXEMPT*	00	00 00 00	00 00 00	00 00 00	00 00 00
1503 1 076800-1	147X150 1.0LT 2S-AL-L-1U .5062	2	ESFORMES, IRIS 21 DORCHESTER ROAD WOODCLIFF LAKE N J 21 DORCHESTER RD	07677	428000 493300 921300	2013962	2013962 00	472938 472937 945875	534044 534043 1068087	503491 503490 1006981

14138700

30907198

00

00

30907198

14615121

16292077

15453602

Block No. Lot No. Qualification Account No.	Land Dimensions Building Description Additional Lots Acreage	Prop. Class	Owner's Name Address City State Property Location	Billing Code Zip Code	Land Improvement Exemption Net Total	2025 Property Tax Special Dist	2025 Total Tax Deduction Net Tax	Amt.Billed 2025 1st Q 2nd Q Total	2nd Half 2025 3rd Q 4th Q Total	Preliminary 2026 Tax 1st Q 2nd Q Total
1503 2 076900-2	150X150 1.0LT 2S-F-2-1U .5165	2	VANALSTYNE, MARK & JENNIFER 17 DORCHESTER RD WOODCLIFF LAKE, NJ 17 DORCHESTER RD	07677	436700 536600 973300	2127634	2127634 00 2127634	513529 513529 1027058	550288 550288 1100576	531909 531908 1063817
1503 3 077000-0	145X160 1.0LT 2S-F-2-1U .5326	2	WINKEL, BRIAN & KAITLYN 59 ARCADIA ROAD WOODCLIFF LAKE, NJ 59 ARCADIA ROAD	07677	450500 292700 743200	1624635	1624635 00 1624635	379702 379701 759403	432616 432616 865232	406159 406159 812318
1503 4 077100-1	183X156 1.0LT 2S-F-L-AG-1U .6554	2	IMKEN, WILLIAM & DIANE 4 CAMBRIDGE ROAD WOODCLIFF LAKE N J 4 CAMBRIDGE ROAD	07677	437200 358200 795400	1738744	1738744 00 1738744	406943 406942 813885	462430 462429 924859	434686 434686 869372
1503 5 077200-2	140X150 1.0LT 2S-AL-L-AG-1U .4821	2	FOND, JASON E & AMY S 12 CAMBRIDGE RD WOODCLIFF LAKE, NJ 12 CAMBRIDGE RD	07677	435900 1268300 1704200	3725381	3725381 00 3725381	884312 884312 1768624	978379 978378 1956757	931346 931345 1862691
1503 6 077300-3	156X150 1.0LT 2S-F-L-AG-1U .5372	2	ROSE, WILLIAM & DEVYN S 12 BERKSHIRE RD WOODCLIFF LAKE, NJ 12 BERKSHIRE RD	07677	430800 1416400 1847200	4037979	4037979 00 4037979	959334 959333 1918667	1059656 1059656 2119312	1009495 1009495 2018990
1504 1 077400-4	167X137 1.0LT 2S-AL-L-AG-1U .5252	2	MCGRW, PATRICK F & KALMORE, TRACEY 58 ARCADIA RD WOODCLIFF LAKE, NJ 58 ARCADIA ROAD	07677	436200 363600 799800	1748363	1748363 00 1748363	409213 409212 818425	464969 464969 929938	437091 437091 874182
1504 2 077500-5	165X177 1.0LT 2S-F-S-1U .6705	2	BOITA, GREGG & PAMELA 52 ARCADIA ROAD WOODCLIFF LAKE, NJ 52 ARCADIA ROAD	07677	452100 425600 877700	1918652	1918652 00 1918652	450399 450399 900798	508927 508927 1017854	479663 479663 959326
1504 3 077600-6	.62AC 1.0LT 2S-F-2-1U .6200	2	LEE, SANG HAN & LIM, SANGMI H 46 ARCADIA RD WOODCLIFF LAKE, NJ 46 ARCADIA ROAD	07677	447000 345200 792200	1731749	1731749 00 1731749	399754 399754 799508	466121 466120 932241	432938 432937 865875
1504 4 077700-7	150X150 1.0LT 1S-F-R-1U .5165	2	BAXTER, GLENN & ELIZABETH M WOLK 40 ARCADIA RD WOODCLIFF LAKE, NJ 40 ARCADIA ROAD	07677	436700 288600 725300	1585506	1585506 00 1585506	370027 370026 740053	422727 422726 845453	396377 396376 792753
1504 5 077800-8	150X150 1.0LT 2S-F-S-1U .5165	2	DANILANTS, ARTUR & SVETLANA 34 ARCADIA ROAD WOODCLIFF LAKE, NJ 34 ARCADIA ROAD	07677	436700 273100 709800	1551623	1551623 00 1551623	361973 361973 723946	413839 413838 827677	387906 387906 775812
1504 6 077900-9	150X150 1.0LT 2S-F-S-AG-1U .5165	2	BLUM, MARC & RACHEL 28 ARCADIA ROAD WOODCLIFF LAKE, NJ 28 ARCADIA ROAD	07677	436700 385100 821800	1796455	1796455 00 1796455	420726 420725 841451	477502 477502 955004	449114 449114 898228
1504 7 078000-7	150X150 1.0LT 2S-AL-S-AG-1U .5165	2	GERSHBERG, BARRY & MERRILL 22 ARCAID RD WOODCLIFF LAKE, NJ 22 ARCADIA ROAD	07677	436700 324400 761100	1663765	1663765 00 1663765	388890 388890 777780	442993 442992 885985	415942 415941 831883
1504 8 078100-8	150X150 1.0LT 2S-F-S-AG-1U .5165	2	TUKHIN (TRSTES/ETAL), EUGENE E 16 ARCADIA RD WOODCLIFF LAKE, NJ 16 ARCADIA ROAD	07677	436700 642000 1078700	2358038	2358038 00 2358038	555742 555742 1111484	623277 623277 1246554	589510 589509 1179019
1504 9 078200-9	150X150 1.0LT 2S-F-S-AG-1U .5165	2	PETRELLESE, JOSEPH & CHRISTINE 10 ARCADIA RD WOODCLIFF LAKE, NJ 10 ARCADIA ROAD	07677	436700 649600 1086300	2374652	2374652 00 2374652	559688 559688 1119376	627638 627638 1255276	593663 593663 1187326

13716000

29983176

00

00

29983176

14120458

15862718

14991592

Block No. Lot No. Qualification Account No.	Land Dimensions Building Description Additional Lots Acreage	Prop. Class	Owner's Name Address City State Property Location	Billing Code Zip Code	Land Improvement Exemption Net Total	2025 Property Tax Special Dist	2025 Total Tax Deduction Net Tax	Amt.Billed 2025 1st Q 2nd Q Total	2nd Half 2025 3rd Q 4th Q Total	Preliminary 2026 Tax 1st Q 2nd Q Total
1504 10 078300-0	154X150 1.0LT 1S-B-R-AG-1U .5303	2	SHABASHKIVICH, ROMAN & MARINA 170 WOODCLIFF AVE WOODCLIFF LAKE N J 170 WOODCLIFF AVE	00672 07677	383000 391800 774800	1693713	1693713 00 1693713	397052 397051 794103	449805 449805 899610	423429 423428 846857
1504 11 078400-1	110X412 1.0LT 2.5S-F-L-DG-1U 1.0404	2	GALLARDO, JUAN & MARIA C 164 WOODCLIFF AVE WOODCLIFF LAKE, NJ 164 WOODCLIFF AVE	00660 07677	436500 331900 768400	1679722	1679722 00 1679722	394511 394511 789022	445350 445350 890700	419931 419930 839861
1504 12 078500-2	165 X 110IR 2S-F-L-DG-1U .6700	2	SHARP III, MANSE & EILEEN 158 WOODCLIFF AVE WOODCLIFF LAKE, NJ 158 WOODCLIFF AVE	00672 07677	410400 266200 676600	1479048	1479048 00 1479048	345866 345866 691732	393658 393658 787316	369762 369762 739524
1504 13 078600-3	670X1673 24.6AC 1SB 24.6000	15A	BOARD OF EDUCATION WOODCLIFF AVENUE WOODCLIFF LAKE NJ WOODCLIFF AVE	07677	*EXEMPT*	00	00 00 00	00 00 00	00 00 00	00 00 00
1504 14 078700-4	100X217 1.0LT 2S-F-S-1U .4982	2	MINIATIS, APOSTOLOS & MELINA 31 ROSE AVENUE WOODCLIFF LAKE, NJ 31 ROSE AVE	00186 07677	435000 281400 716400	1566050	1566050 00 1566050	365378 365378 730756	417647 417647 835294	391513 391512 783025
1504 15 078800-5	112X218 1.0LT 2S-F-S-1U .5605	2	LOCKER, DAVID & ALYSSA 35 ROSE AVE WOODCLIFF LAKE, NJ 35 ROSE AVE	07677	441000 289800 730800	1597529	1597529 00 1597529	373053 373053 746106	425712 425711 851423	399383 399382 798765
1504 16 078900-6	50X387IRR 1 2S-AL-2-1U .3500	2	VARJAN, CHRISTOPHER ETAL 156 WOODCLIFF AVE WOODCLIFF LAKE, NJ 156 WOODCLIFF AVENUE	07456	444200 399200 843400	1843672	1843672 00 1843672	428184 428184 856368	493652 493652 987304	460918 460918 921836
1505 1 079000-4	131X207 1.0LT 1S-B-R-AG-1U .6225	2	VEREBEY, TODD & MOKONOS, MELISSA 70 ARCADIA WAY HILLSIDE, NJ 60 SHAW RD	07642	445100 999000 1444100	3156803	3156803 00 3156803	666761 666761 1333522	911641 911640 1823281	789201 789201 1578402
1505 2 079100-5	150X195 1.0LT 2S-AL-S-AG-1U .6715	2	IRIARTE, HECTOR U & LINDA 15 ARCADIA AVE WOODCLIFF LAKE, NJ 15 ARCADIA ROAD	00660 07675	452900 472600 925500	2023143	2023143 00 2023143	475532 475532 951064	536040 536039 1072079	505786 505786 1011572
1505 3 079200-6	150X173 1.0LT 2S-F-S-1U .5957	2	FOLEY, SHERRY L & TIMOTHY J 9 ARCADIA RD WOODCLIFF LAKE, NJ 9 ARCADIA ROAD	07677	445200 309600 754800	1649993	1649993 00 1649993	385701 385701 771402	439296 439295 878591	412499 412498 824997
1505 4 079300-7	147X148 1.0LT 2S-F-S-1U .4994	2	HEINEMANN, ERIC P TRSTES/ETAL 178 WOODCLIFF AVE WOODCLIFF LAKE, NJ 178 WOODCLIFF AVE	07677	385700 397700 783400	1712512	1712512 00 1712512	401646 401645 803291	454611 454610 909221	428128 428128 856256
1505 5 079400-8	268X129 1.0LT 2.5S-AL-L-DG-1U .7937	2	BONVISSUTO, BRUCE J & SUSAN 188 WOODCLIFF AVE WOODCLIFF LAKE, NJ 188 WOODCLIFF AVE	00672 07677	405200 219100 624300	1364720	1364720 00 1364720	318301 318300 636601	364060 364059 728119	341180 341180 682360
1505 6 079500-9	123X269 1.0LT 2S-F-L-AG-1U .7596	2	OKIMATSU, TOSHIO & DREYNA L. 11 LEONARD COURT WOODCLIFF LAKE N J 11 LEONARD COURT	07677	486700 362100 848800	1855477	1855477 00 1855477	438238 438237 876475	489501 489501 979002	463870 463869 927739
1505 7 079600-0	155X159 1.0LT 2S-F-L-AG-1U .5658	2	CINDOLO, DIANA 7 LEONARD CT WOODCLIFF LAKE, NJ 7 LEONARD COURT	00660 07677	445800 355300 801100	1751205	1751205 00 1751205	412510 412509 825019	463093 463093 926186	437802 437801 875603

10692400

23373587

00

00

23373587

10805461

12568126

11686797

Block No. Lot No. Qualification Account No.	Land Dimensions Building Description Additional Lots Acreage	Prop. Class	Owner's Name Address City State Property Location	Billing Code Zip Code	Land Improvement Exemption Net Total	2025 Property Tax Special Dist	2025 Total Tax Deduction Net Tax	Amt.Billed 2025 1st Q 2nd Q Total	2nd Half 2025 3rd Q 4th Q Total	Preliminary 2026 Tax 1st Q 2nd Q Total
1505 8 079700-1	142X160 1.0LT 2S-AL-L-AG-1U .5216	2	POLANCO, JACQUELINE 48 SHAW RD WOODCLIFF LAKE, NJ 48 SHAW RD	07677	428600 395700 824300	1801920	1801920 00	421969 421968	478992 478991	450480 450480
1505 9 079800-2	163X243 1.0LT 1S-B-R-1U .9093	2	EICHNER, RANDY & KATHLEEN M 40 SHAW RD WOODCLIFF LAKE, NJ 40 SHAW RD	00672 07677	427900 447000 874900	1912531	1912531 00	449372 449372	506894 506893	478133 478133
1505 10 079900-3	160X233 1.0LT 1S-B-R-1U .8558	2	MORANO, CORY & KATHERINE 34 SHAW ROAD WOODCLIFF LAKE, NJ 34 SHAW RD	07677	448500 403100 851600	1861598	1861598 00	437481 437481	493318 493318	465400 465399
1505 11 080000-4	163X196 1.0LT 1.5S-B-R-1U .7334	2	BOFFA, BRIAN & BRANDY RAE 28 SHAW RD WOODCLIFF LAKE, NJ 28 SHAW RD	07675	435800 467100 902900	1973739	1973739 00	464236 464235	522634 522634	493435 493435
1505 12 080100-5	165X167 1.0LT 1S-AL-R-1U .6326	2	ABBADESSA, MARINELLA 22 SHAW RD WOODCLIFF LAKE, NJ 22 SHAW RD	07677	451500 438500 890000	1945540	1945540 00	456831 456830	515940 515939	486385 486385
1505 13 080200-6	160X165 1.0LT 1S-B-R-1U .6061	2	TAVITIAN, NERCESS & ANAYIS 10 SHAW ROAD WOODCLIFF LAKE, NJ 10 SHAW RD	07677	442300 301400 743700	1625728	1625728 00	379539 379539	433325 433325	406432 406432
1505 14 080300-7	110X249 1.0LT 2S-F-L-1U .6288	2	HALEVAH, ADAM & LARSON, KATHLEEN MARIE 154 WERIMUS ROAD WOODCLIFF LAKE, NJ 154 WERIMUS ROAD	07677	411000 263400 674400	1474238	1474238 00	344731 344731	392388 392388	368560 368559
1505 15 080400-8	132X164 1.0LT 1S-F-F-AG-1U .4970	2	SUOI, ISA M. & ALIA I. 148 WERIMUS RD WOODCLIFF LAKE, NJ 148 WERIMUS ROAD	00660 07677	388800 237900 626700	1369966	1369966 00	319328 319327	365656 365655	342492 342491
1505 16 080500-9	119X163 1.0LT 2S-AL-L-DG-1U .4453	2	CHA, JUNGHOO 142 WERIMUS RD WOODCLIFF LAKE, NJ 142 WERIMUS ROAD	07677	332900 179900 512800	1120981	1120981 00	259386 259386	301105 301104	280246 280245
1505 17.01	203X130 2S-AL-L-AG-1U .6058	2	BAE, JAY K & JEAN L 2 BLISS CT WOODCLIFF LAKE, NJ 2 BLISS COURT	00660 07677	364300 716800 1081100	2363285	2363285 00	560661 560661	620982 620981	590822 590821
1505 17.02	145XIRR 2S-B-L-AG-1U .0000	2	VERO, NICHOLAS & DONNA M 6 BLISS COURT WOODCLIFF LAKE, NJ 6 BLISS COURT	00672 07677	398900 834600 1233500	2696431	2696431 00	640817 640817	707399 707398	674108 674108
1505 17.03	180X125 2S-AL-L-AG-1U .5165	2	FABIO, TIMOTHY C & SHERYL MINTY 10 BLISS COURT WOODCLIFF LAKE, NJ 10 BLISS COURT	00660 07677	374300 783000 1157300	2529858	2529858 00	600334 600333	664596 664595	632465 632464
1505 17.04	177X130 2S-AL-L-AG-1U .5282	2	ESPINOSA, ROBERT P & LYSBETH N 14 BLISS CT WOODCLIFF LAKE, NJ 14 BLISS COURT	00672 07677	375200 783500 1158700	2532918	2532918 00	601036 601036	665423 665423	633230 633229
1505 17.05	224XIRR 2S-AL-L-AG-1U .0000	2	SAKS, DARREN A & KRISTAN A 18 BLISS COURT WOODCLIFF LAKE, NJ 18 BLISS COURT	07675	409400 890900 1300300	2842456	2842456 00	676274 676273	744955 744954	710614 710614

12832200

28051189

00

00

28051189

13223984

14827205

14025597

Block No. Lot No. Qualification Account No.	Land Dimensions Building Description Additional Lots Acreage	Prop. Class	Owner's Name Address City State Property Location	Billing Code Zip Code	Land Improvement Exemption Net Total	2025 Property Tax Special Dist	2025 Total Tax Deduction Net Tax	Amt.Billed 2025 1st Q 2nd Q Total	2nd Half 2025 3rd Q 4th Q Total	Preliminary 2026 Tax 1st Q 2nd Q Total
1505 17.06	120XIRR 2S-AL-L-AG-1U .0000	2	GURA, JEREMY & MINDA 15 BLISS CT WOODCLIFF LAKE, NJ 15 BLISS COURT	02640 07677	376400 737900 1114300	2435860	2435860 00	578173 578173	639757 639757	608965 608965
1505 17.07	176X153 2S-AL-L-1U .6182	2	DABAGHIAN, GARBIS & TAKOUHIE 9 BLISS CT WOODCLIFF LAKE, NJ 9 BLISS COURT	00154 07675	362800 776900 1139700	2491384	2491384 00	591794 591793	653899 653898	622846 622846
1505 17.08	180X147 2S-AL-L-AG-1U .6074	2	DEGIRMENCI, SARKIS & TAMAR 5 BLISS CT WOODCLIFF LAKE, NJ 5 BLISS COURT	07677	359900 858200 1218100	2662767	2662767 00	626440 626439	704944 704944	665692 665692
1506 1 080800-2	121.45X190 AVG 2S-F-L-1U .5297	2	CURRAN, WILLIAM T & JUDITH F 186 WERIMUS RD WOODCLIFF LAKE, NJ 186 WERIMUS RD	02640 07675	392900 280400 673300	1471834	1471834 00	343866 343866	392051 392051	367959 367958
1506 2 080900-3	143X210 1.0LT 1S-AL-R-AG-1U .6894	2	WENZ, STEVEN & LISA 15 MARJO CT WOODCLIFF LAKE, NJ 15 MARJO COURT	07677	465200 472500 937700	2049812	2049812 00	482072 482072	542834 542834	512453 512453
1506 3 081000-1	150X209 1.0LT 2S-AL-L-1U .7197	2	PRINCIOTTO, SALVATORE R. & DEBORAH A. 7 MARJO COURT WOODCLIFF LAKE, NJ 7 MARJO COURT	00672 07677	457200 395800 853000	1864658	1864658 00	440130 440129	492200 492199	466165 466164
1506 4 081100-2	208X154 1.0LT 2S-AL-L-DG-AG-1 .7354	2	MILLER, SCOTT M. & RANDY J. ONE BERKSHIRE RD. WOODCLIFF LAKE, NJ 1 BERKSHIRE ROAD	00660 07677	456800 596000 1052800	2301421	2301421 00	542446 542446	608265 608264	575356 575355
1506 5 081200-3	125X176 1.0LT 2S-AL-L-AG-1U .5051	2	BUSANIC, DINO & GAYLE 2 BERKSHIRE RD WOODCLIFF LAKE, NJ 2 BERKSHIRE ROAD	00660 07677	463100 520500 983600	2150150	2150150 00	506125 506124	568951 568950	537538 537537
1506 6 081300-4	125X176 1.0LT 2S-AL-L-AG-1U .5051	2	KOVNER, PAUL & FAYE 6 BERKSHIRE RD WOODCLIFF LAKE, NJ 6 BERKSHIRE ROAD	00672 07677	443700 417900 861600	1883458	1883458 00	441805 441805	499924 499924	470865 470864
1506 7 081400-5	147X149 1.0LT 2S-AL-L-AG-1U .5028	2	ROTSTEIN, MOSHE & EVELYN L. 17 CAMBRIDGE ROAD WOODCLIFF LAKE N J 17 CAMBRIDGE RD	07677	428600 409500 838100	1832087	1832087 00	429211 429211	486833 486832	458022 458022
1506 8 081500-6	150X159 1.0LT 2S-AL-L-AG-1U .5475	2	SIEGEL, DOUGLAS T & JOLIE 11 CAMBRIDGE RD WOODCLIFF LAKE, NJ 11 CAMBRIDGE RD	07677	442200 484500 926700	2025766	2025766 00	475965 475964	536919 536918	506442 506441
1506 9 081600-7	172X138 1.0LT 2S-F-S-1U .5449	2	ARGINTAR, SAMUEL & JANET 5 CAMBRIDGE RD WOODCLIFF LAKE, NJ 5 CAMBRIDGE ROAD	07677	436200 343600 779800	1704643	1704643 00	398727 398727	453595 453594	426161 426161
1506 10 081700-8	150X287 1.0LT 2S-F-O-AG-1U .9883	2	TABAKMAN, GREGORY & ERICA 41 ARCADIA ROAD WOODCLIFF LAKE, NJ 41 ARCADIA ROAD	07677	486500 399600 886100	1937015	1937015 00	455318 455317	513190 513190	484254 484254
1506 11 081800-9	150X264 1.0LT 1S-B-R-1U .9091	2	TARTAKOVSKY, FLORA & FELD, ROB 35 ARCADIA RD WOODCLIFF LAKE, NJ 35 ARCADIA ROAD	07677	457000 484500 941500	2058119	2058119 00	484829 484828	544231 544231	514530 514530

13206300

28868974

00

00

28868974

13593795

15275179

14434490

Block No. Lot No. Qualification Account No.	Land Dimensions Building Description Additional Lots Acreage	Prop. Class	Owner's Name Address City State Property Location	Billing Code Zip Code	Land Improvement Exemption Net Total	2025 Property Tax Special Dist	2025 Total Tax Deduction Net Tax	Amt.Billed 2025 1st Q 2nd Q Total	2nd Half 2025 3rd Q 4th Q Total	Preliminary 2026 Tax 1st Q 2nd Q Total
1506 12 081900-0	133X253 1.0LT 2S-F-L-AG-1U .7725	2	NUNEZ, JULIO C CARABALLO ETAL 55 SHAW RD WOODCLIFF LAKE, NJ 55 SHAW ROAD	07677	451600 448900 900500	1968493	1968493 00 1968493	462344 462344 924688	521903 521902 1043805	492124 492123 984247
1506 13 082000-8	29481 SF 1S-B-R-1U .6768	2	BOFFA, JON 47 SHAW RD WOODCLIFF LAKE, NJ 47 SHAW ROAD	07677	468600 496900 965500	2110583	2110583 00 2110583	496720 496719 993439	558572 558572 1117144	527646 527646 1055292
1506 14 082100-9	150X230 1.0LT 1S-B-R-1U .7920	2	TORRE, VICTORIA R & MICHAEL F 41 SHAW RD WOODCLIFF LAKE, NJ 41 SHAW ROAD	07677	464500 870300 1334800	2917873	2917873 00 2917873	690705 690705 1381410	768232 768231 1536463	729469 729468 1458937
1506 15 082200-0	150X231 1.0LT 1S-B-R-1U .7955	2	RUBENSTEIN, ANDREW M., ETALS. 35 SHAW RD. WOODCLIFF LAKE, NJ 35 SHAW ROAD	07677	465000 433300 898300	1963684 V1	1963684 -25000 1938684	455121 455121 910242	514221 514221 1028442	484671 484671 969342
1506 16 082300-1	142X255 1.0LT 1S-F-R-1U .8313	2	NIEPORENT, ROBERT & ZHENG, MICHELLE 29 SHAW RD WOODCLIFF LAKE, NJ 29 SHAW ROAD	07677	472000 571200 1043200	2280435	2280435 00 2280435	537636 537635 1075271	602582 602582 1205164	570109 570109 1140218
1506 17 082400-2	134X285 1.0LT 1S-AL-R-1U .8767	2	LANE RICHARD 23 SHAW RD WOODCLIFF LAKE, NJ 23 SHAW ROAD	07677	477000 437900 914900	1999971	1999971 00 1999971	470289 470289 940578	529697 529696 1059393	499993 499993 999986
1506 18 082500-3	173X311 1.0LT 1S-AL-R-1U 1.2351	2	SVECAK, MARKO T & MARIA 55 RUCKMAN AVENUE WOODCLIFF LAKE, NJ 17 SHAW ROAD	07677	495000 485000 980000	2142280	2142280 00 2142280	504773 504773 1009546	566367 566367 1132734	535570 535570 1071140
1506 19 082600-4	143X238 1.0LT 1S-AL-R-1U .7813	2	AHN, BYUNG K & YOUNG S 11 SHAW ROAD WOODCLIFF LAKE N J 11 SHAW ROAD	07677	468900 460500 929400	2031668	2031668 00 2031668	477748 477748 955496	538086 538086 1076172	507917 507917 1015834
1506 21 082700-5	142X195 2S-F-2-1U L20 .6357	2	WICKLUND, ERIC 168 WERIMUS RD WOODCLIFF LAKE, NJ 168 WERIMUS RD.	07677	407700 288200 *PARTIAL* 695900	1521237	1521237 00 1521237	390404 390403 780807	370215 370215 740430	380310 380309 760619
1506 22 082800-6	151.00X190.00 2S-AL-2-1U .6586	2	HAIDER, SHABIH & AMERA 172 WERIMUS ROAD WOODCLIFF LAKE NJ 172 WERIMUS RD	00660 07677 R22.	407400 297900 705300	1541786	1541786 00 1541786	362406 362405 724811	408488 408487 816975	385447 385446 770893
1506 23 082900-7	145X328 1.0LT 2S-F-O-1U 1.0918	2	EICHENLAUB, R & P 176 WERIMUS ROAD WOODCLIFF LAKE N J 176 WERIMUS ROAD	00170 07677	441000 874000 1315000	2874590	2874590 00 2874590	681679 681678 1363357	755617 755616 1511233	718648 718647 1437295
1506 24 083000-5	150X155 AVG 2.5S-AL-L-2U .5337	2	GJEVUKAJ, SOKOL 100 PIERMONT ROAD NORWOOD, NJ 184 WERIMUS RD	07648	393600 275400 669000	1462434	1462434 00 1462434	341542 341542 683084	389675 389675 779350	365609 365608 731217
1506 25 083100-6	18000 SF 2S-AL-L-1U .4132	2	SHASHOUA, BARRY & MICHELLE 21 MARJO CT WOODCLIFF LAKE, NJ 21 MARJO COURT	00660 07677	440800 538300 979100	2140313	2140313 00 2140313	505152 505151 1010303	565005 565005 1130010	535079 535078 1070157
1506 26 083200-7	21000 SF 2S-AL-L-1U .4821	2	FERNAND ALAN & RHONDA 19 MARJO CT. WOODCLIFF LAKE, N.J. 19 MARJO COURT	07677	446100 558700 1004800	2196493	2196493 00 2196493	520772 520772 1041544	577475 577474 1154949	549124 549123 1098247

13335700

29151840

00

25000

29126840

13794576

15332264

14563424

Block No. Lot No. Qualification Account No.	Land Dimensions Building Description Additional Lots Acreage	Prop. Class	Owner's Name Address City State Property Location	Billing Code Zip Code	Land Improvement Exemption Net Total	2025 Property Tax Special Dist	2025 Total Tax Deduction Net Tax	Amt.Billed 2025 1st Q 2nd Q Total	2nd Half 2025 3rd Q 4th Q Total	Preliminary 2026 Tax 1st Q 2nd Q Total
1506 27 083300-8	23141 SF 2S-F-E-1U .5312	2	GOLDFADEN, RAYMOND W & JUDITH G 17 MARJO COURT WOODCLIFF LAKE, NJ 17 MARJO COURT	07677	443800 583800 1027600	2246334	2246334 V1 -25000 2221334	522738 522737 1045475	587930 587929 1175859	555334 555333 1110667
1601 1 083400-9	175X227 1.0LT 2S-F-L-AG-1U .9120	2	SEGAL, SAMUEL AARON ETAL 56 WOODLAND RD WOODCLIFF LAKE, NJ 56 WOODLAND ROAD	07677	472100 427100 899200	1965651	1965651 00 1965651	465101 465100 930201	517725 517725 1035450	491413 491413 982826
1601 2 083500-0	0.89 AC 2S-F-L-1U .8900	2	LEVENTHAL, RYAN & RACHEL 1 FOXHOLLOW COURT WOODCLIFF LAKE, NJ 1 FOXHOLLOW COURT	07677	488500 548700 1037200	2267319	2267319 00 2267319	534663 534662 1069325	598997 598997 1197994	566830 566830 1133660
1601 2.01 083600-1	23000 SF 2S-F-L-AG-1U .5280	2	ZISLIN, DAVID P & ELENA M 2 FOX HOLLOW CT WOODCLIFF LAKE, NJ 2 FOXHOLLOW CT	07677 02014	437100 486100 923200	2018115	2018115 00 2018115	474073 474072 948145	534985 534985 1069970	504529 504529 1009058
1601 3 083700-2	200X425 1.0LT 1S-B-R-DG-1U 1.9513	2	PARRASCH, ERIC & JACQUELINE 300 HOWARD AVE FAIR LAWN, NJ 70 WOODLAND ROAD	07410	522500 209800 732300	1600808	1600808 00 1600808	375053 375053 750106	425351 425351 850702	400202 400202 800404
1601 4 083800-3	90X390 1.0LT 2S-AL-L-AG-1U .8058	2	YORK, DAVID M & AMY 76 WOODLAND ROAD WOODCLIFF LAKE, NJ 76 WOODLAND ROAD	07677	490000 373300 863300	1887174	1887174 00 1887174	443373 443372 886745	500215 500214 1000429	471794 471793 943587
1601 5 083900-4	142X150 1.0LT 2S-F-L-AG-1U .4890	2	CURRENS, CHRISTINE 52 WOODLAND DR WOODCLIFF LAKE, NJ 52 WOODLAND DRIVE	07677	418600 502100 920700	2012650	2012650 00 2012650	472451 472451 944902	533874 533874 1067748	503163 503162 1006325
1601 6 084000-2	233X150 1.0LT 2S-AL-L-AG-1U .8023	2	ARUM, GREGG B & MARLA B 62 WOODLAND DR WOODCLIFF LAKE, NJ 62 WOODLAND DRIVE	07677	459700 578400 1038100	2269287	2269287 00 2269287	538879 538878 1077757	595765 595765 1191530	567322 567322 1134644
1601 6.01	108X74 .1835	15C	BOROUGH OF WOODCLIFF LAKE 188 PASCACK ROAD WOODCLIFF LAKE, NJ BERKSHIRE DRIVE	07677 R225	*EXEMPT*	00	00 00 00	00 00 00	00 00 00	00 00 00
1601 7.01 084200-4	22502 SF 2S-AL-L-1U .5166	2	DANZIG, JOAN 2 WINTHROP DRIVE WOODCLIFF LAKE, NJ 2 WINTHROP DRIVE	07677	429800 795900 1225700	2679380	2679380 00 2679380	632818 632817 1265635	706873 706872 1413745	669845 669845 1339690
1601 7.02 084200-4	38907 SF 2S-F-L-1U .8932	2	CHENG, SZU-CHI & LIN, RITA H. 6 WINTHROP DR WOODCLIFF LAKE, NJ 6 WINTHROP DRIVE	07677	473000 909500 1382500	3022145	3022145 00 3022145	715839 715838 1431677	795234 795234 1590468	755537 755536 1511073
1601 7.03 084200-4	41629 SF 2S-S-L-1U .9557	2	HELLER, RICHARD A. & CHERYL Y. 10 WINTHROP DR WOODCLIFF LAKE, NJ 10 WINTHROP DR	07677	478000 633300 1111300	2429302	2429302 00 2429302	576444 576443 1152887	638208 638207 1276415	607326 607325 1214651
1601 7.04 084200-4	27975 SF 2S-AL-L-1U .6422	2	KAYE, LEONARD B. & WENDY 14 WINTHROP DR WOODCLIFF LAKE, NJ 14 WINTHROP DR	07677	449300 1018200 1467500	3207955	3207955 00 3207955	760160 760159 1520319	843818 843818 1687636	801989 801989 1603978
1601 7.05 084200-4	27109 SF 2S-F-L-1U .6223	2	METZGER, JEFFREY TRUSTEE 18 WINTHROP DR WOODCLIFF LAKE, NJ 18 WINTHROP DR	07677	447600 923100 1370700	2996350	2996350 00 2996350	714704 714703 1429407	783472 783471 1566943	749088 749087 1498175

13999300

30602470

00

25000

30577470

14452581

16124889

15288738

Block No. Lot No. Qualification Account No.	Land Dimensions Building Description Additional Lots Acreage	Prop. Class	Owner's Name Address City State Property Location	Billing Code Zip Code	Land Improvement Exemption Net Total	2025 Property Tax Special Dist	2025 Total Tax Deduction Net Tax	Amt.Billed 2025 1st Q 2nd Q Total	2nd Half 2025 3rd Q 4th Q Total	Preliminary 2026 Tax 1st Q 2nd Q Total
1601 7.06 084200-4	28255 SF 2S-F-L-1U .6486	2	BALANI, VIKAS & BINDU 22 WINTHROP DR WOODCLIFF LAKE, NJ 22 WINTHROP DR	07677	445500 859000 1304500	2851637	2851637 00	677571 677571 1355142	748248 748247 1496495	712910 712909 1425819
1601 7.07 084200-4	26486 SF 2S-S-L-1U .6080	2	STEINBERG, WILLIAM & LAUREN 10 CARRINGTON CT WOODCLIFF LAKE, NJ 10 CARRINGTON CT	07677	437800 824000 1261800	2758295	2758295 00	651951 651951 1303902	727197 727196 1454393	689574 689574 1379148
1601 7.08 084200-4	27940 SF 2S-F-L-1U .6414	2	CHAR, FELICE 20 CARRINGTON CT WOODCLIFF LAKE, NJ 20 CARRINGTON CT	07675	447700 1005700 1453400	3177132	3177132 00	758268 758267 1516535	830299 830298 1660597	794283 794283 1588566
1601 7.09 084200-4	31103 SF 2S-S-L-1U .7140	2	RABIN, AARON & BETH 24 CARRINGTON CT WOODCLIFF LAKE, NJ 24 CARRINGTON CT	07677	474300 694000 1168300	2553904	2553904 00	603036 603036 1206072	673916 673916 1347832	638476 638476 1276952
1601 8.01 084200-4	22648 SF 2S-S-L-1U .5199	2	GLANZBERG, JORDAN COLE ETAL 26 WINTHROP DR WOODCLIFF LAKE, NJ 26 WINTHROP DR	07677	439900 808800 1248700	2729658	2729658 00	647465 647465 1294930	717364 717364 1434728	682415 682414 1364829
1601 8.02 084200-4	22500 SF 2S-AL-L-1U .5165	2	GLASSER, IAN & ILYSSA LAUREN 7 CARRINGTON CT WOODCLIFF LAKE, NJ 7 CARRINGTON CT	07677	436700 857200 1293900	2828465	2828465 00	668761 668761 1337522	745472 745471 1490943	707117 707116 1414233
1601 8.03 084200-4	39752 SF 2S-S-L-1U .9126	2	GU, SEAN X. & YING WANG 11 CARRINGTON CT WOODCLIFF LAKE, NJ 11 CARRINGTON CT	07677	461100 909300 1370400	2995694	2995694 00	715839 715838 1431677	782009 782008 1564017	748924 748923 1497847
1601 8.04 084200-4	25105 SF 2S-AL-L-1U .5763	2	SETHI, STUTY & BHATTI, RONNIE 15 CARRINGTON CT WOODCLIFF LAKE, NJ 15 CARRINGTON CT	07677	424500 707400 1131900	2474333	2474333 00	584335 584334 1168669	652832 652832 1305664	618584 618583 1237167
1601 8.05 084200-4	26985 SF 2S-AL-L-1U .6195	2	TOPIER, ALEXANDER & KORNFELD, TALIA 19 CARRINGTON CT WOODCLIFF LAKE, NJ 19 CARRINGTON CT	07677	423100 727700 1150800	2515649	2515649 00	598766 598766 1197532	659059 659058 1318117	628913 628912 1257825
1601 8.06 084200-4	30230 SF 2S-AL-L-1U .6940	2	NADEL, STEVEN & JENNIFER 23 CARRINGTON CT WOODCLIFF LAKE, NJ 23 CARRINGTON CT	07677 00660	441600 697000 1138600	2488980	2488980 00	592388 592388 1184776	652102 652102 1304204	622245 622245 1244490
1601 9 084300-5	22501 SF 2S-F-L-1U .5166	2	EMALA, CHARLES W. SR. & MARY A. 1 EVAN CT WOODCLIFF LAKE, NJ 1 EVAN CT	07677	392700 661900 1054600	2305356	2305356 00	554824 554823 1109647	597855 597854 1195709	576339 576339 1152678
1601 9.01	22553 SF 2S-F-L-1U .5177	2	FOSTER, KENNETH & MARCIE 5 EVANS COURT WOODCLIFF LAKE, NJ 5 EVANS CT	07677	410600 690900 1101500	2407879	2407879 00	579416 579416 1158832	624524 624523 1249047	601970 601970 1203940
1601 9.02	32119 SF 2S-F-L-AG-1U .7374	2	ZHERENOVSKY, VLADISLAV & MARINA 10 EVAN CT WOODCLIFF LAKE, NJ 10 EVAN CT	07677	442500 936100 1378600	3013620	3013620 00	729729 729729 1459458	777081 777081 1554162	753405 753405 1506810
1601 9.03	22521 SF 2S-S-L-1U .5170	2	LEDERMAN, RYAN & SHARI 6 EVAN COURT WOODCLIFF LAKE, NJ 6 EVAN CT.	07677	420200 623900 1044100	2282403	2282403 00	549473 549472 1098945	591729 591729 1183458	570601 570601 1141202

Block No. Lot No. Qualification Account No.	Land Dimensions Building Description Additional Lots Acreage	Prop. Class	Owner's Name Address City State Property Location	Billing Code Zip Code	Land Improvement Exemption Net Total	2025 Property Tax Special Dist	2025 Total Tax Deduction Net Tax	Amt.Billed 2025 1st Q 2nd Q Total	2nd Half 2025 3rd Q 4th Q Total	Preliminary 2026 Tax 1st Q 2nd Q Total
1601 9.04	22554 SF 2S-F-L-1U .5178	2	DESAI, RAJESH & RUPA 2 EVAN CT WOODCLIFF LAKE, NJ 2 EVAN CT.	07677	396100 722200 1118300	2444604	2444604 00	592442 592442	629860 629860	611151 611151
1601 10.01 084500-7	150X160 1.0LT 2S-F-L-AG-1U .5510	2	KOSTMAN, IRA & ILENE 1 TAMARACK DR WOODCLIFF LAKE, NJ 1 TAMARACK DRIVE	00660 07677	387600 445800 833400	1821812	1821812 00	438562 438562	472344 472344	455453 455453
1601 10.02 084600-8	180X150 1.0LT 2S-AL-L-AG-1U .6198	2	ANGELONE, MARIA 2 TAMARACK DR WOODCLIFF LAKE NJ 2 TAMARACK DR	07677	391800 459200 851000	1860286	1860286 00	447859 447858	482285 482284	465072 465071
1601 10.03 084700-9	153X165 1.0LT 2S-AL-L-AG-1U .5795	2	MORRISON, WILLFORD J & JOANN 8 TAMARACK DR WOODCLIFF LAKE, NJ 8 TAMARACK DRIVE	07677	417300 357100 774400	1692838	1692838 00	410186 410185	436234 436233	423210 423209
1601 10.04 084800-0	152X150 1.0LT 2S-F-O-1U .5234	2	TOTO, PETER & CHRISTINA 16 TAMARACK DR WOODCLIFF LAKE, NJ 16 TAMARACK DRIVE	00660 07675	417600 575200 992800	2170261	2170261 00	525853 525852	559278 559278	542566 542565
1601 10.05 084900-1	155X195 1.0LT 2S-F-L-AG-1U .6939	2	HART, NAOMI 24 TAMARACK DR WOODCLIFF LAKE, NJ 24 TAMARACK DRIVE	07677	431600 447300 878900	1921275	1921275 00	462885 462884	497753 497753	480319 480319
1601 10.06 085000-9	187X200 1.0LT 2S-F-O-1U .8586	2	LEE, JAESUG & YOUNG O 25 BERKSHIRE RD WOODCLIFF LAKE, NJ 25 BERKSHIRE ROAD	02640 07677	435500 520500 956000	2089816	2089816 00	503422 503422	541486 541486	522454 522454
1601 10.07 085100-0	156X185 1.0LT 2S-F-O-1U .6625	2	JAVER, DAVID M & AMY B 29 BERKSHIRE RD WOODCLIFF LAKE, NJ 29 BERKSHIRE ROAD	07677	429600 451700 881300	1926522	1926522 00	467046 467046	496215 496215	481631 481630
1601 10.08 085200-1	186X125 1.0LT 2S-F-O-AG-1U .5337	2	BARSA, MICHAEL & MONA 33 BERKSHIRE RD WOODCLIFF LAKE, N.J. 33 BERKSHIRE ROAD	00672 07677	425400 422700 848100	1853947	1853947 00	448832 448831	478142 478142	463487 463487
1601 10.09 085300-2	210X125 1.0LT 2S-AL-O-1U .6026	2	PARK, KEUM SOOK 37 BERKSHIRE ROAD WOODCLIFF LAKE, NJ 37 BERKSHIRE RD	07677	421300 454900 876200	1915373	1915373 00	464398 464397	493289 493289	478844 478843
1601 10.10 085400-3	208X125 1.0LT 1S-F-L-AG-1U .5969	2	TESSER, ADAM L & JODI A 38 BERKSHIRE RD WOODCLIFF LAKE, NJ 38 BERKSHIRE ROAD	07677	404000 465100 869100	1899853	1899853 00	457317 457317	492610 492609	474964 474963
1601 10.11 085500-4	200X125 1.0LT 2S-F-S-AG-1U .5739	2	BILENKIY, JENNIFER & IGOR 34 BERKSHIRE ROAD WOODCLIFF LAKE, NJ 34 BERKSHIRE ROAD	00660 07677	436400 459100 895500	1957563	1957563 00	471641 471640	507141 507141	489391 489391
1601 10.12	230X110 .5808	2	WONG, CORINNA KWOK & WAITAK 31 TAMARACK DR WOODCLIFF LAKE, NJ 31 TAMARACK DRIVE	07677 R225	423400 1064600 1488000	3252768	3252768 00	782698 782698	843686 843686	813192 813192
1601 10.13	150X155 .5337	2	KOVATIS, PAUL & AMY 32 TAMARACK DR WOODCLIFF LAKE, NJ 32 TAMARACK DRIVE	07677 R225	415500 995300 1410800	3084009	3084009 00	742053 742052	799952 799952	771003 771002

13673800

29890927

00

00

29890927

14430380

15460547

14945467

Block No. Lot No. Qualification Account No.	Land Dimensions Building Description Additional Lots Acreage	Prop. Class	Owner's Name Address City State Property Location	Billing Code Zip Code	Land Improvement Exemption Net Total	2025 Property Tax Special Dist	2025 Total Tax Deduction Net Tax	Amt.Billed 2025 1st Q 2nd Q Total	2nd Half 2025 3rd Q 4th Q Total	Preliminary 2026 Tax 1st Q 2nd Q Total
1601 10.14	138X222 .7033	2	DEBARI, VITO J & PATRIZIA E 39 TAMARACK DR WOODCLIFF LAKE, NJ 39 TAMARACK DRIVE	07677 R225	426000 1091200 1517200	3316599	3316599 00 3316599	798103 798102 1596205	860197 860197 1720394	829150 829150 1658300
1601 10.15	135X166 .5145	2	BEHAR, ADAM SCOTT & JILL D 40 TAMARACK DRIVE WOODCLIFF LAKE, NJ 40 TAMARACK DRIVE	00316 07677 R225	419000 751700 1170700	2559150	2559150 00 2559150	615954 615954 1231908	663621 663621 1327242	639788 639787 1279575
1601 11.01	177X151 2SF .6136	2	LENGEL, MARK & DISPOTO, CHERYL 7 BONNIE LANE WOODCLIFF LAKE, NJ 7 BONNIE LANE	00660 07677	418900 997600 1416500	3096469	3096469 00 3096469	745080 745079 1490159	803155 803155 1606310	774118 774117 1548235
1601 11.02	238X121 2S-S-L-AG-1U .6611	2	DE CICCO, PETER D & LESHINER, ALINA 15 BONNIE LANE WOODCLIFF LAKE, NJ 15 BONNIE LANE	07677	434600 738200 1172800	2563741	2563741 00 2563741	616441 616440 1232881	665430 665430 1330860	640936 640935 1281871
1601 11.03	189X189 2S-S-L-AG-1U .8200	2	WANG, FUMIN & WU, LIANPING 16 BONNIE LANE WOODCLIFF LAKE, NJ 16 BONNIE LANE	07677	434600 1084500 1519100	3320753	3320753 00 3320753	799238 799237 1598475	861139 861139 1722278	830189 830188 1660377
1601 11.04	241X104 2S-S-L-AG-1U .5754	2	DESOCIO, MATTHEW & AMANDA 8 BONNIE LANE WOODCLIFF LAKE, NJ 8 BONNIE LANE	07677	421900 1105700 1527600	3339334	3339334 00 3339334	809345 809345 1618690	860322 860322 1720644	834834 834833 1669667
1601 11.05	220X115 2S-F-L-1U .5808	2	SMITH, ZACHARY T & ABBY G 41 BERKSHIRE RD WOODCLIFF LAKE, NJ 41 BERKSHIRE RD	07677	431100 977300 1408400	3078762	3078762 00 3078762	746863 746863 1493726	792518 792518 1585036	769691 769690 1539381
1601 11.06	130X175 2S-B-L-AG-1U .5223	2	PZENA, ALLISON & AARON 45 BERKSHIRE RD WOODCLIFF LAKE, NJ 45 BERKSHIRE RD	07677	416400 1076200 1492600	3262824	3262824 00 3262824	791292 791292 1582584	840120 840120 1680240	815706 815706 1631412
1601 11.07	160X140 2S-F-L-1U .5142	2	BIER, RACHEL & PASTERNAK, ROEY 42 BERKSHIRE RD WOODCLIFF LAKE, NJ 42 BERKSHIRE RD	07677	419400 804500 1223900	2675445	2675445 00 2675445	648006 648005 1296011	689717 689717 1379434	668862 668861 1337723
1601 11.08	172X137 2S-S-L-AG-1U .5410	2	HASSON, MATT & ARIELLE MARKS 6 MEADOW LANE WOODCLIFF LAKE, NJ 6 MEADOW LANE	07677	436400 911100 1347500	2945635	2945635 00 2945635	709082 709082 1418164	763736 763735 1527471	736409 736409 1472818
1601 11.041	155X150 .5337	2	GLOWATZ, JOHN & HOBBS, ALLISON 196 WILLOW DR NEWTOWN, PA 1 BONNIE LANE	18940 R225 11	395800 888200 1284000	2806824	2806824 00 2806824	680598 680597 1361195	722815 722814 1445629	701706 701706 1403412
1601 12 085700-6	151X196 1.0LT 2S-B-S-1U .6794	2	HUH, MYUNG YOON 254 WERIMUS RD WOODCLIFF LAKE, NJ 254 WERIMUS ROAD	07677	386700 423900 810600	1771972	1771972 00 1771972	426833 426833 853666	459153 459153 918306	442993 442993 885986
1602 1 085800-7	168X160 1.0LT 2S-F-L-AG-1U .6171	2	PLECHNER, LISA 48 WOODLAND DR WOODCLIFF LAKE, NJ 48 WOODLAND DRIVE	07677	446000 621300 1067300	2333118	2333118 00 2333118	549851 549851 1099702	616708 616708 1233416	583280 583279 1166559
1602 2 085900-8	172X172 1.0LT 2S-F-S-AG-1U .6792	2	MUVCESKI, GORAN & SIMONA 245 LANZA AVENUE GARFIELD, NJ 40 WOODLAND DRIVE	07026	454300 809500 1263800	2762667	2762667 00 2762667	653195 653194 1306389	728139 728139 1456278	690667 690667 1381334

18222000

39833293

00

00

39833293

19179755

20653538

19916650

Block No. Lot No. Qualification Account No.	Land Dimensions Building Description Additional Lots Acreage	Prop. Class	Owner's Name Address City State Property Location	Billing Code Zip Code	Land Improvement Exemption Net Total	2025 Property Tax Special Dist	2025 Total Tax Deduction Net Tax	Amt.Billed 2025 1st Q 2nd Q Total	2nd Half 2025 3rd Q 4th Q Total	Preliminary 2026 Tax 1st Q 2nd Q Total
1602 3 086000-6	169X157 1.0LT 2S-AL-L-AG-1U .6091	2	RUFRANO, DAVID 32 WOODLAND DR WOODCLIFF LAKE, NJ 32 WOODLAND DRIVE	07677	445600 358600 804200	1757981	1757981 00	411699 411699 823398	467292 467291 934583	439496 439495 878991
1602 4 086100-7	111X150 1.0LT 2S-AL-R-1U .3822	2	KANKANYAN, BAGRAT & EDITA 28 WOODLAND DR WOODCLIFF LAKE, NJ 28 WOODLAND DRIVE	00672 07677	413400 322100 735500	1607803	1607803 00	375053 375053 750106	428849 428848 857697	401951 401951 803902
1602 5 086200-8	103X150 1.0LT 1S-F-R-1U .3547	2	BELGIOVINE, CORRADO & JOY 11 HILLCREST RD WOODCLIFF LAKE, NJ 11 HILLCREST ROAD	85234 07677	444600 248100 692700	1514242	1514242 00	353055 353054 706109	404067 404066 808133	378561 378560 757121
1602 6 086300-9	103X150 1.0LT 2S-F-O-AG-1U .3547	2	LAPAGLIA, JOSEPH T & MARGARET 17 HILLCREST ROAD WOODCLIFF LAKE, N.J. 17 HILLCREST ROAD	07677	406000 504500 910500	1990353	1990353 00	466884 466884 933768	528293 528292 1056585	497589 497588 995177
1602 7 086400-0	103X150 1.0LT 1S-F-R-AG-1U .3547	2	BLESSING, SUSAN G 21 HILLCREST RD WOODCLIFF LAKE, NJ 21 HILLCREST ROAD	01977 07677	406000 200300 606300	1325372	1325372 00	307112 307112 614224	355574 355574 711148	331343 331343 662686
1602 8 086500-1	103X150 1.0LT 1S-AL-R-AG-1U .3547	2	EDELSHAIN, NIGEL R & DOWDEN, LAURA A 25 HILLCREST AVE WOODCLIFF LAKE, NJ 25 HILLCREST ROAD	02640 07677	406000 236600 642600	1404724	1404724 00	326138 326138 652276	376224 376224 752448	351181 351181 702362
1602 9 086600-2	124X150 1.0LT 1S-AL-R-AG-1U .4270	2	PERLOWITZ, MICHAEL & MALLORY 29 HILLCREST RD WOODCLIFF LAKE, NJ 29 HILLCREST ROAD	00597 07677	415000 356800 771800	1687155	1687155 00	394187 394187 788374	449391 449390 898781	421789 421789 843578
1602 10.01	22500 SF 2S-AL-L-1U .5165	2	WALL, SHALOM & KATHY 71 WOODLAND ROAD WOODCLIFF LAKE, N.J. 71 WOODLAND RD	07677	451100 979200 1430300	3126636	3126636 00	745350 745349 1490699	817969 817968 1635937	781659 781659 1563318
1602 10.02	23683SF 2S-S-L-1U .5437	2	SECI, EVEREST & DANIELA 65 WOODLAND RD WOODCLIFF LAKE, NJ 65 WOODLAND ROAD	07677	441800 1042100 1483900	3243805	3243805 00	774321 774320 1548641	847582 847582 1695164	810952 810951 1621903
1602 10.03	23724SF 2S-S-L-AG-1U .5446	2	KARURU, EUTYCHUS & TABITHA W. 55 WOODLAND ROAD WOODCLIFF LAKE, NJ 55 WOODLAND ROAD	07677	429600 1132800 1562400	3415406	3415406 00	809723 809723 1619446	897980 897980 1795960	853852 853851 1707703
1602 10.04	160X156 2S-AL-L-AG-1U .5730	2	FRUITBINE, ADAM S & BARRI A 7 OLDE WOODS LN WOODCLIFF LAKE, NJ 7 OLDE WOODS LANE	07677	439800 834000 1273800	2784527	2784527 00	657573 657572 1315145	734691 734691 1469382	696132 696132 1392264
1602 10.05	170X128 2S-S-L-AG-1U .4995	2	GANDHI, SAMIR & GURME, MOHINI U 3 OLDE WOODS LANE WOODCLIFF LAKE, NJ 3 OLDE WOODS LANE	07677	426200 1029300 1455500	3181723	3181723 00	759781 759781 1519562	831081 831080 1662161	795431 795431 1590862
1602 10.06	178X127 2S-S-L-1U .5190	2	MITOFSKY, SANDRA & ERIC 1 OLDE WOODS LN WOODCLIFF LAKE, NJ 1 OLDE WOODS LANE	07677	458200 953300 1411500	3085539	3085539 00	735513 735512 1471025	807257 807257 1614514	771385 771385 1542770
1602 10.07	178X128 2S-S-L-1U .5230	2	DARVISH-NOURI, MAHASTI 4 OLDE WOODS LN WOODCLIFF LAKE, NJ 4 OLDE WOODS LANE	00660 07677	439600 1022900 1462500	3197025	3197025 00	757403 757403 1514806	841110 841109 1682219	799257 799256 1598513

15243500

33322291

00

00

33322291

15747579

17574712

16661150

Block No. Lot No. Qualification Account No.	Land Dimensions Building Description Additional Lots Acreage	Prop. Class	Owner's Name Address City State Property Location	Billing Code Zip Code	Land Improvement Exemption Net Total	2025 Property Tax Special Dist	2025 Total Tax Deduction Net Tax	Amt.Billed 2025 1st Q 2nd Q Total	2nd Half 2025 3rd Q 4th Q Total	Preliminary 2026 Tax 1st Q 2nd Q Total
1602 10.08	174X128 2S-S-L-1U .5113	2	FRANGU, ORLANDO & INA 8 OLDE WOODS LANE WOODCLIFF LAKE, NJ 8 OLDE WOODS LANE	07677	428000 1185200 1613200	3526455	3526455 00 3526455	836370 836370 1672740	926858 926857 1853715	881614 881614 1763228
1602 11 086800-4	97X478 1.0LT 2S-AL-L-AG-1U 1.0644	2	FEUSTEL, CRAIG V & BROOKE G 75 WOODLAND ROAD WOODCLIFF LAKE, NJ 75 WOODLAND ROAD	07677	495000 381800 876800	1916685	1916685 00 1916685	450561 450561 901122	507782 507781 1015563	479172 479171 958343
1603 1 086900-5	144X150 1.0LT 2S-F-O-1U .4959	2	BRONSTEIN, MICHAEL A & STEPHANIE C 99 ROSE AVE WOODCLIFF LAKE, NJ 99 ROSE AVE	07677	424000 624800 1048800	2292677	2292677 00 2292677	539798 539797 1079595	606541 606541 1213082	573170 573169 1146339
1603 2 087000-3	107X150 1.0LT 1S-F-R-AG-1U .3685	2	TANGARA, KARL & LORETTA CHONG 95 ROSE AVE WOODCLIFF LAKE, NJ 95 ROSE AVE	00660 07677	408600 484700 893300	1952754	1952754 00 1952754	457858 457857 915715	518520 518519 1037039	488189 488188 976377
1603 3 087100-4	120X150 1.0LT 1S-F-R-AG-1U .4132	2	COYNE JOHN J & MARGARET M 91 ROSE AVE WOODCLIFF LAKE N J 91 ROSE AVE	07677	410800 262800 673600	1472490 V1	1472490 -25000 1447490	336319 336319 672638	387426 387426 774852	361873 361872 723745
1603 4 087200-5	109X195 1.0LT 1S-F-R-AG-1U .4879	2	KEATHLEY, CARTEL O & KIM 10 MAPLE HILL DR WOODCLIFF LAKE, NJ 10 MAPLE HILL DR	07677	432800 416600 849400	1856788	1856788 00 1856788	435211 435210 870421	493184 493183 986367	464197 464197 928394
1603 5 087300-6	109X198 1.0LT 1S-F-R-AG-1U .4955	2	SCHWARTZ, DAVID & MARINA 14 MAPLE HILL DR WOODCLIFF LAKE, NJ 14 MAPLE HILL DRIV	07677	435200 326300 761500	1664639	1664639 00 1664639	389052 389052 778104	443268 443267 886535	416160 416160 832320
1603 6 087400-7	109X193 1.0LT 1S-F-R-AG-1U .4829	2	HILLER, DAVID & MARINA 18 MAPLE HILL DR WOODCLIFF LAKE, NJ 18 MAPLE HILL DRIV	07677	433600 540800 974400	2130038	2130038 00 2130038	500936 500935 1001871	564084 564083 1128167	532510 532509 1065019
1603 7 087500-8	192X180 1.0LT 1S-F-R-AG-1U .7934	2	WRAITH, BRIAN(DR) & WENDY M.M. 24 MAPLE HILL DRIVE WOODCLIFF LAKE, NJ 24 MAPLE HILL DRIVE	00660 07677	457700 281400 739100	1615673	1615673 00 1615673	377648 377647 755295	430189 430189 860378	403919 403918 807837
1603 8 087600-9	132X205 1.0LT 1S-AL-R-AG-1U .6212	2	KAFAFIAN, PATRICIA A. 27 OAKWOOD DR. WOODCLIFF LAKE N J 27 OAKWOOD DRIVE	07677	442400 461200 903600	1975270	1975270 00 1975270	463803 463803 927606	523832 523832 1047664	493818 493817 987635
1603 9 087700-0	109X198 1.0LT 1S-F-R-AG-1U .4955	2	VITIELLO, MARIO & MARY 21 OAKWOOD DR WOODCLIFF LAKE, NJ 21 OAKWOOD DRIVE	07675	434800 238000 672800	1470741	1470741 00 1470741	342461 342461 684922	392910 392909 785819	367686 367685 735371
1603 10 087800-1	109X184 1.0LT 1S-F-R-AG-1U .4604	2	SANTORO, JOSEPH & MARGARET 17 OAKWOOD DR WOODCLIFF LAKE, NJ 17 OAKWOOD DRIVE	00660 07677	428000 1017000 1445000	3158770	3158770 00 3158770	748052 748052 1496104	831333 831333 1662666	789693 789692 1579385
1603 11 087900-2	109X187 1.0LT 1S-AL-R-AG-1U .4679	2	GROSSMAN, MATTHEW S & ALLISON K 11 OAKWOOD DRIVE WOODCLIFF LAKE,NJ 11 OAKWOOD DRIVE	07677	429600 1092700 1522300	3327748	3327748 00 3327748	788698 788697 1577395	875177 875176 1750353	831937 831937 1663874
1603 12 088000-0	109X186 1.0LT 1S-F-R-AG-1U .4654	2	CARBALLO, ALEXIS & YEKATERINA 7 OAKWOOD DRIVE WOODCLIFF LAKE, NJ 7 OAKWOOD DRIVE	07677	429000 1032900 1461900	3195713	3195713 00 3195713	756917 756916 1513833	840940 840940 1681880	798929 798928 1597857

14435700

31556441

00

25000

31531441

14847361

16684080

15765724

Block No. Lot No. Qualification Account No.	Land Dimensions Building Description Additional Lots Acreage	Prop. Class	Owner's Name Address City State Property Location	Billing Code Zip Code	Land Improvement Exemption Net Total	2025 Property Tax Special Dist	2025 Total Tax Deduction Net Tax	Amt.Billed 2025 1st Q 2nd Q Total	2nd Half 2025 3rd Q 4th Q Total	Preliminary 2026 Tax 1st Q 2nd Q Total
1604 1 088100-1	120X150 1.0LT 1S-F-R-AG-1U .4132	2	ORLANS, YITZZHAK & SMADAR 83 ROSE AVE WOODCLIFF LAKE, NJ 83 ROSE AVE	07677	408000 223800 631800	1381115	1381115 00	320517 320516	370041 370041	345279 345279
1604 2 088200-2	105X150 1.0LT 1S-F-R-AG-1U .3616	2	ILIE, MARIO & SARAH 79 ROSE AVE WOODCLIFF LAKE, NJ 79 ROSE AVE	07677	407400 700500 1107900	2421869	2421869 00	570606 570606	640329 640328	605468 605467
1604 3 088300-3	120X150 1.0LT 1S-F-R-1U .4132	2	YOUN, SAMUEL SOOIN ETAL 75 ROSE AVE WOODCLIFF LAKE, NJ 75 ROSE AVE	07677 00660	408000 999100 1407100	3075921	3075921 00	576173 576173	961788 961787	768981 768980
1604 4 088400-4	115X172 1.0LT 1S-F-R-AG-1U .4541	2	DECOSTER, KEITH & SAITO, MIWA 10 WOODLAND DR WOODCLIFF LAKE, NJ 10 WOODLAND DR	07677	425800 269500 695300	1519926	1519926 00	354190 354190	405773 405773	379982 379981
1604 5 088500-5	121X173 1.0LT 1S-AL-R-AG-1U .4806	2	MEREDITH, FRANCIS P. & LINDA M. 14 WOODLAND DR. WOODCLIFF LAKE N J 14 WOODLAND DRIVE	07677	431600 317000 748600	1636440	1636440 00	382188 382187	436033 436032	409110 409110
1604 6 088600-6	165X174 1.0LT 1S-AL-R-1U .6591	2	MURPHY, NICHOLAS & KATHERINE 2 HILLCREST ROAD WOODCLIFF LAKE, NJ 2 HILLCREST ROAD	07677	449700 358700 808400	1767162	1767162 00	413969 413969	469612 469612	441791 441790
1604 7 088700-7	114X212 1.0LT 1S-F-R-AG-1U .5548	2	SPARKE, RICHARD & BOWMAN, TARA 23 MAPLE HILL DR WOODCLIFF LAKE, NJ 23 MAPLE HILL DRIV	07677	439400 380800 820200	1792957	1792957 00	419969 419968	476510 476510	448240 448239
1604 8 088800-8	105X199 1.0LT 1S-F-R-1U .4797	2	ZARRELLA, RONALD & SHERIDAN, AMANDA 17 MAPLE HILL DRIVE WOODCLIFF LAKE, NJ 17 MAPLE HILL DRIV	07677	433000 376200 809200	1768911	1768911 00	414131 414131	470325 470324	442228 442228
1604 9 088900-9	105X180 1.0LT 2S-AL-L-AG-1U .4339	2	KATZ, CARI & JEFFREY 11 MAPLE HILL DR WOODCLIFF LAKE, NJ 11 MAPLE HILL DRIV	07677	422400 899300 1321700	2889236	2889236 00	683138 683138	761480 761480	722309 722309
1604 10 089000-7	109X173 1.0LT 1S-AL-R-AG-1U .4329	2	MC LOUGHLIN, LUCILLE 7 MAPLE HILL DRIVE WOODCLIFF LAKE, NJ 7 MAPLE HILL DRIVE	07677	421800 251900 673700	1472708	1472708 00	342785 342785	393569 393569	368177 368177
1605 1 089100-8	122X183 1.0LT 1S-F-R-AG-1U .5125	2	YOUSSEF, WAEL MOHAMED 25 WOODLAND DRIVE WOODCLIFF LAKE, NJ 25 WOODLAND DRIVE	07677	432800 439200 872000	1906192	1906192 00	447102 447101	505995 505994	476548 476548
1605 2 089200-9	113X189 1.0LT 1S-F-R-AG-1U .4903	2	BALESTRA, FULVIO & DONNA 21 WOODLAND DRIVE WOODCLIFF LAKE N J 21 WOODLAND DRIVE	07677 02640	434400 198300 632700	1383082	1383082 00	321382 321381	370160 370159	345771 345770
1605 3 089300-0	114X203 1.0LT 1S-F-R-AG-1U .5313	2	COHEN, JEFFREY & WENDY LYNN 17 WOODLAND DRIVE WOODCLIFF LAKE, NJ 17 WOODLAND DRIVE	07677	438100 362400 800500	1749893	1749893 00	409591 409591	465356 465355	437474 437473
1605 4 089400-1	113X220 1.0LT 1S-AL-R-AG-1U .5707	2	ABEND, WENDY S 11 WOODLAND DR WOODCLIFF LAKE, NJ 11 WOODLAND DRIVE	07677	442500 492600 935100	2044129	2044129 00	480397 480396	541668 541668	511033 511032

12264200

26809541

00

00

26809541

12272270

14537271

13404774

Block No. Lot No. Qualification Account No.	Land Dimensions Building Description Additional Lots Acreage	Prop. Class	Owner's Name Address City State Property Location	Billing Code Zip Code	Land Improvement Exemption Net Total	2025 Property Tax Special Dist	2025 Total Tax Deduction Net Tax	Amt.Billed 2025 1st Q 2nd Q Total	2nd Half 2025 3rd Q 4th Q Total	Preliminary 2026 Tax 1st Q 2nd Q Total
1605 5 089500-2	109X227 1.0LT 2S-AL-L-AG-1U .5680	2	GUIDA, AUGUSTUS & CHRISTINE 7 WOODLAND DRIVE WOODCLIFF LAKE, NJ 7 WOODLAND DRIVE	07677	442300 666800 1109100	2424493	2424493 00	571795 571795 1143590	640452 640451 1280903	606124 606123 1212247
1605 6 089600-3	128X150 1.0LT 1S-F-R-1U .4408	2	NIR,DOR&KERRI WASSERMAN 67 ROSE AVE WOODCLIFF LAKE,NJ 67 ROSE AVE	07677	416000 316000 732000	1600152	1600152 00	373270 373269 746539	426807 426806 853613	400038 400038 800076
1605 7 089700-4	100X150 1.0LT 1S-F-R-AG-1U .3444	2	PIAZZA, JOSEPH & MARIANNE R. 63 ROSE AVE. WOODCLIFF LAKE, NJ 63 ROSE AVE	07677	403800 286400 690200	1508777 V1	1508777 -25000	344859 344859 689718	397030 397029 794059	370945 370944 741889
1605 8 089800-5	100X225 1.0LT 1S-F-R-1U .5165	2	ALFONSO, VENECIA & FELIX 59 ROSE AVE WOODCLIFF LAKE, NJ 59 ROSE AVE	07677	444500 541700 986200	2155833	2155833 00	507260 507259 1014519	570657 570657 1141314	538959 538958 1077917
1605 9 089900-6	100X247 1.0LT 1S-F-R-AG-1U .5670	2	BOSCH ROBERT D & ANNE P 55 ROSE AVE WOODCLIFF LAKE N J 55 ROSE AVE	07677	441900 386500 828400	1810882	1810882 00	424347 424346 848693	481095 481094 962189	452721 452720 905441
1605 10 090000-7	100X239 1.0LT 1S-F-R-AG-1U .5487	2	BUSHELL, STEPHEN B & DENISE SALA 51 ROSE AVE WOODCLIFF LAKE, NJ 51 ROSE AVE	07677	440100 508200 948300	2072984	2072984 00	487261 487261 974522	549231 549231 1098462	518246 518246 1036492
1605 11 090100-8	100X231 1.0LT 1S-F-R-AG-1U .5303	2	GRISAFI, CAROLE J 47 ROSE AVE WOODCLIFF LAKE, NJ 47 ROSE AVE	07677	438300 267000 705300	1541786	1541786 00	359595 359595 719190	411298 411298 822596	385447 385446 770893
1605 12 090200-9	100X224 1.0LT 1S-F-R-DG-AG-1U .5142	2	HIRSCHMAN, DAVID & LINDA 43 ROSE AVE WOODCLIFF LAKE, NJ 43 ROSE AVE	07677	436500 405400 841900	1840393	1840393 00	431319 431319 862638	488878 488877 977755	460099 460098 920197
1605 13 090300-0	123X220 1.0LT 1S-F-R-AG-1U .6212	2	BALESTRA,ADAM PHILIP ETAL TRUSTEES 39 ROSE AVE WOODCLIFF LAKE,NJ 39 ROSE AVE	07677	445500 269700 715200	1563427	1563427 00	364946 364945 729891	416768 416768 833536	390857 390857 781714
1606 1 090400-1	192X102 1.0LT 1S-F-R-1U .4496	2	HOVANESSIAN,LEVON & JANET 32 BERKSHIRE ROAD WOODCLIFF LAKE N J 32 BERKSHIRE ROAD	07677	431800 323900 755700	1651960	1651960 00	385971 385971 771942	440009 440009 880018	412990 412990 825980
1606 2 090500-2	144X189 1.0LT 2S-F-L-AG-1U .6248	2	WAYNE,AMANDA & POWERS,CRISTOPHER 51 WOODLAND DR WOODCLIFF LAKE, NJ 51 WOODLAND DRIVE	07677	447900 511800 959700	2097904	2097904 00	493369 493368 986737	555584 555583 1111167	524476 524476 1048952
1606 3 090600-3	126X178 1.0LT 2S-F-L-AG-1U .5149	2	COLAVECCHIO, RICHARD J & ANDREA R 49 WOODLAND DR WOODCLIFF LAKE, NJ 49 WOODLAND DRIVE	07677	437000 413100 850100	1858319	1858319 00	435643 435643 871286	493517 493516 987033	464580 464580 929160
1606 4 090700-4	131X162 1.0LT 2S-F-L-AG-1U .4872	2	ARONIN,DEAN&MELANIE 43 WOODLAND DR WOODCLIFF LAKE,NJ 43 WOODLAND DRIVE	07677	432200 510800 943000	2061398	2061398 00	484342 484342 968684	546357 546357 1092714	515350 515349 1030699
1606 5 090800-5	136X166 1.0LT 2S-F-S-AG-1U .5183	2	BARTLO, ALLEN & MARGARET 39 WOODLAND DR WOODCLIFF LAKE, NJ 39 WOODLAND DRIVE	07677	437200 337700 774900	1693931	1693931 00	396187 396186 792373	450779 450779 901558	423483 423483 846966

11840000

25882239

00

25000

25857239

12120322

13736917

12928623

Block No. Lot No. Qualification Account No.	Land Dimensions Building Description Additional Lots Acreage	Prop. Class	Owner's Name Address City State Property Location	Billing Code Zip Code	Land Improvement Exemption Net Total	2025 Property Tax Special Dist	2025 Total Tax Deduction Net Tax	Amt.Billed 2025 1st Q 2nd Q Total	2nd Half 2025 3rd Q 4th Q Total	Preliminary 2026 Tax 1st Q 2nd Q Total
1606 6 090900-6	130X165 1.0LT 1S-AL-R-1U .4924	2	FRIEDLANDER, EVAN & REBECCA 106 PARK AVE RUTHERFORD, NJ 31 WOODLAND DRIVE	07070	431400 257000 688400	1504842	1504842 00 1504842	350623 350622 701245	401799 401798 803597	376211 376210 752421
1701 1.01 091000-4	.55 AC .5500	2	MELE, ANTHONY & MARYANN 4 FOLDING FARM CT WOODCLIFF LAKE, NJ 4 FOLDING FARM COURT	07677	390100 877100 1267200	2770099 V1	2770099 -25000 2745099	665322 665321 1330643	707228 707228 1414456	686275 686275 1372550
1701 1.02	150X150 .5165	2	XU, ZHIHUI & LIQUN, JIANG 36 BIRCHWOOD DRIVE WOODCLIFF LAKE, NJ 36 BIRCHWOOD DRIVE EXT.	07677 A225	416400 913800 1330200	2907817	2907817 00 2907817	698921 698920 1397841	754988 754988 1509976	726955 726954 1453909
1701 1.03	316X150 1.0882	2	KIRAN, POKALA R & RAO VARMA 40 BIRCHWOOD DRIVE WOODCLIFF LAKE, NJ 40 BIRCHWOOD DRIVE EXT.	07677 A225	456800 1452000 1908800	4172637	4172637 00 4172637	1004303 1004303 2008606	1082016 1082015 2164031	1043160 1043159 2086319
1701 1.04 091000-4	.66 AC .6600	2	BOGOSIAN, PAUL A 8 FOLDING FARM CT WOODCLIFF LAKE, NJ 8 FOLDING FARM COURT	07677 R225	423100 1100400 1523500	3330371	3330371 00 3330371	801346 801345 1602691	863840 863840 1727680	832593 832593 1665186
1701 1.05 091000-4	.526 AC .5260	2	COHEN, JUSTIN & ANNA 12 FOLDING FARM COURT WOODCLIFF LAKE, NJ 12 FOLDING FARM COURT	07677 R225	418700 908400 1327100	2901041	2901041 00 2901041	697678 697677 1395355	752843 752843 1505686	725261 725260 1450521
1701 1.06 091000-4	.529 AC .5290	2	TSADOK, AVICJI & KATAN, JULIE 7 FOLDING FARM CT WOODCLIFF LAKE, NJ 7 FOLDING FARM COURT	07677 R225	391200 985400 1376600	3009248	3009248 00 3009248	723946 723946 1447892	780678 780678 1561356	752312 752312 1504624
1701 1.07 091000-4	.60 AC .6000	2	VELASCO, MAURICIO ETAL 11 FOLDING FARM CT WOODCLIFF LAKE, NJ 11 FOLDING FARM COURT	07677 R225	420400 1184500 1604900	3508311	3508311 00 3508311	844045 844045 1688090	910111 910110 1820221	877078 877078 1754156
1701 1.08 091000-4	.646 AC .6460	2	CHOU, ROBERT CHIEN-KUO TRSTES/ETAL 15 FOLDING FARM CT WOODCLIFF LAKE, NJ 15 FOLDING FARM COURT	07677 R225	432100 960800 1392900	3044879	3044879 00 3044879	732864 732864 1465728	789576 789575 1579151	761220 761220 1522440
1701 2 091200-6	145X200 2S-F-O-DG-1U .6657	2	PEARSON, FREDERICK T & NILS 199 4TH AVENUE WESTWOOD, NJ 276 WERIMUS ROAD	07675	405200 270300 675500	1476643	1476643 00 1476643	345164 345163 690327	393158 393158 786316	369161 369161 738322
1701 2.01	150X238 .8196	1	ESPOSITO, DENIELLE (DANIELLE) 28 BIRCHWOOD RD(DR) WOODCLIFF LAKE, NJ 32 BIRCHWOOD DRIVE EXT.	07677 A225	459200 0 459200	1003811	1003811 00 1003811	242793 242792 485585	259113 259113 518226	250953 250953 501906
1701 2.02	218X139 .6956	2	ESPOSITO, DENIELLE (DANIELLE) 28 BIRCHWOOD ROAD(DRIVE) WOODCLIFF LAKE, NJ 28 BIRCHWOOD DRIVE EXT.	07677 A25	410800 1131700 1542500	3371905	3371905 00 3371905	811183 811182 1622365	874770 874770 1749540	842977 842976 1685953
1701 2.03	150X133 .4580	2	DIAZ, LUIS M & SENELDA 29 BIRCHWOOD RD WOODCLIFF LAKE, NJ 29 BIRCHWOOD DRIVE EXT.	07675 A225	425000 1041600 1466600	3205988	3205988 00 3205988	771456 771456 1542912	831538 831538 1663076	801497 801497 1602994
1701 2.04	171X188 .7380	2	GUMMAKONDA, RAVINDER TRSTE 33 BIRCHWOOD DR WOODCLIFF LAKE, NJ 33 BIRCHWOOD DRIVE EXT.	07677 A225	416000 1150900 1566900	3425243	3425243 00 3425243	823993 823992 1647985	888629 888629 1777258	856311 856311 1712622

18130300

39632835

00

25000

39607835

19027265

20580570

19803923

Block No. Lot No. Qualification Account No.	Land Dimensions Building Description Additional Lots Acreage	Prop. Class	Owner's Name Address City State Property Location	Billing Code Zip Code	Land Improvement Exemption Net Total	2025 Property Tax Special Dist	2025 Total Tax Deduction Net Tax	Amt.Billed 2025 1st Q 2nd Q Total	2nd Half 2025 3rd Q 4th Q Total	Preliminary 2026 Tax 1st Q 2nd Q Total
1701 2.05	150X191 .6577	2	NATALICCHIO, JAMES CHARLES & AMY D 37 BIRCHWOOD DRIVE WOODCLIFF LAKE, NJ 37 BIRCHWOOD DRIVE EXT.	07677 A225	427600 929000 1356600	2965528	2965528 00	711785 711784	770980 770979	741382 741382
1701 2.06	161X141 .5211	2	CHERKAS, LAUREN 41 BIRCHWOOD DR WOODCLIFF LAKE, NJ 41 BIRCHWOOD DRIVE EXT.	07677 A225	415700 905400 1321100	2887925	2887925 00	699570 699569	744393 744393	721982 721981
1701 2.07	30158 SQ. FT. +/- .6923	2	ASATRAIAN, GEVORG & ANUSH ANNA 44 BIRCHWOOD DR WOODCLIFF LAKE, NJ 44 BIRCHWOOD DRIVE EXT.	07677 A225	430400 749100 1179500	2578387	2578387 00	623521 623521	665673 665672	644597 644597
1701 3.01 091300-7	1.68AC 2S-F-L-DG-1U 1.6800	2	GAYESKI, MICHAEL R & REBECCA A 286 WERIMUS ROAD WOODCLIFF LAKE, NJ 286 WERIMUS ROAD	07677	444200 708900 1153100	2520677	2520677 00	597469 597469	662870 662869	630170 630169
1701 3.02	1.22AC 1.2200	4A	TS POTOMAC LLC 260 E BROWN STREET #250 BIRMINGHAM, MI 290 WERIMUS ROAD	48009	471200 778300 1249500	2731407	2731407 00	670328 670328	695376 695375	682852 682852
1701 4 091400-8	1.1AC 1.5S-F-R-1U 1.1000	2	KIEL, LEAH & DAVID 296 WERIMUS ROAD WOODCLIFF LAKE, NJ 296 WERIMUS ROAD	07677	418100 458300 876400	1915810	1915810 00	451696 451696	506209 506209	478953 478952
1701 5 091500-9	222X336 1.5AC 1.5000	2	JAKUBOWSKI, CHRISTOPHER 302 WERIMUS ROAD WOODCLIFF LAKE, NJ 302 WERIMUS ROAD	07677	458600 1505400 1964000	4293304	4293304 00	1022843 1022842	1123810 1123809	1073326 1073326
1701 6 091600-0	150X328 1.2AC 1.5S-F-R-1U 1.2000	2	GERTSEN, GORDON H., ETAL. 310 WERIMUS RD WOODCLIFF LAKE, NJ 310 WERIMUS ROAD	07677 02640	443300 236000 679300	1484950	1484950 00	347704 347704	394771 394771	371238 371237
1701 7 091700-1	178X260 1.0AC 2S-AL-L-1U 1.0000	2	KINNEAR, ROSS A & ANNE 316 WERIMUS RD WOODCLIFF LAKE, NJ 316 WERIMUS ROAD	07677	436500 401000 837500	1830775	1830775 00	430833 430832	484555 484555	457694 457694
1701 8 091800-2	239X260 1.4AC 2S-F-O-DG-1U 1.4000	2	KOCHHAR, RIKHIL & ABREU, MELISSA 324 WERIMUS RD WOODCLIFF LAKE, NJ 324 WERIMUS ROAD	07677	448200 556800 1005000	2196930	2196930 00	518988 518988	579477 579477	549233 549232
1701 9 091900-3	260X145 1.0LT 1S-F-R-AG-1U .8655	2	GRAFF, RHONDA 255 GLEN ROAD WOODCLIFF LAKE, NJ 255 GLEN ROAD	07677	450200 392800 843000	1842798	1842798 00	432671 432670	488729 488728	460700 460699
1701 10 092000-1	315X320 1.8AC 2.5S-F-O-1U 1.8000	2	ROMNEY, MARY CLARK 233 GLEN ROAD WOODCLIFF LAKE N J 233 GLEN ROAD	07677	501000 782500 1283500	2805731	2805731 00	665194 665193	737672 737672	701433 701433
1701 11 092100-2	193X360 1.0LT 2.5S-S-O-DG-1U 1.5950	2	MO, RIGEN & WEN, NA 225 GLEN RD WOODCLIFF LAKE, NJ 225 GLEN ROAD	07677	506000 966600 1472600	3219104	3219104 00	763673 763672	845880 845879	804776 804776
1701 12 092200-3	150X298 1.0LT 1.5S-F-F-1U 1.0262	2	BERGER, ADAM & NICOLE 221 GLEN ROAD WOODCLIFF LAKE, NJ 221 GLEN ROAD	07677	487000 514500 1001500	2189279	2189279 00	515962 515961	578678 578678	547320 547320

Block No. Lot No. Qualification Account No.	Land Dimensions Building Description Additional Lots Acreage	Prop. Class	Owner's Name Address City State Property Location	Billing Code Zip Code	Land Improvement Exemption Net Total	2025 Property Tax Special Dist	2025 Total Tax Deduction Net Tax	Amt.Billed 2025 1st Q 2nd Q Total	2nd Half 2025 3rd Q 4th Q Total	Preliminary 2026 Tax 1st Q 2nd Q Total
1701 13 092300-4	155X265 1.0LT 2S-F-S-AG-1U .9430	2	BENSTOCK, RONNIE G 4 BIRCHWOOD DR WOODCLIFF LAKE, NJ 4 BIRCHWOOD DRIVE	07677	473000 394300 867300	1895918	1895918 00 1895918	445264 445264 890528	502695 502695 1005390	473980 473979 947959
1701 14 092400-5	150X251 1.0LT 1.5S-F-F-AG-1U .8643	2	KLEIN, MARC & JENNIFER 10 BIRCHWOOD DR WOODCLIFF LAKE, NJ 10 BIRCHWOOD DRIVE	07677	472000 901400 1373400	3002252	3002252 00 3002252	709515 709514 1419029	791612 791611 1583223	750563 750563 1501126
1701 15 092500-6	150X257 1.0LT 1S-F-R-AG-1U .8850	2	LACAP, HENRY & SONYA OUELLET 18 BIRCHWOOD DR WOODCLIFF LAKE, NJ 18 BIRCHWOOD DRIVE	07677	450300 438500 888800	1942917 V1	1942917 -25000 1917917	450797 450797 901594	508162 508161 1016323	479480 479479 958959
1701 16 092600-7	152X261 1.0LT 1.5S-AL-F-AG-1U .9107	2	CANTOR, WILLIAM L & PAULA L 24 BIRCHWOOD DRIVE WOODCLIFF LAKE N J 24 BIRCHWOOD DRIVE	07677	490000 468900 958900	2096155 V1	2096155 -25000 2071155	487335 487334 974669	548243 548243 1096486	517789 517789 1035578
1702 1 092700-8	.1AC VACANT LAND .1000	1	SCHACK, WILLIAM & JOANN 2 SPRING VALLEY ROAD PARK RIDGE, NJ GLEN ROAD	07656	17100 0 17100	37381	37381 00 37381	9243 9242 18485	9448 9448 18896	9346 9345 18691
1702 2 092800-9	138X170 1.0LT 1S-F-R-1U .5386	2	CLARK, MARILYN J 2012 REV. TRST 232 GLEN RD WOODCLIFF LAKE, NJ 232 GLEN ROAD	07677	417100 301800 718900	1571515	1571515 00 1571515	367270 367270 734540	418488 418487 836975	392879 392879 785758
1702 3 092900-0	200X250 1.0LT 2S-F-O-DG-1U 1.1478	2	MACARI, THOMAS & MEGAN 34 AUTUMN WAY MONTVALE, NJ 224 GLEN ROAD	07645	460800 283300 744100	1626603	1626603 00 1626603	369973 369972 739945	443329 443329 886658	406651 406651 813302
1702 4 093000-8	112X306 1.0LT 2S-F-L-AG-1U .7868	2	SEWALL, PHILIP & ALYSHA 218 GLEN ROAD WOODCLIFF LAKE, NJ 218 GLEN ROAD	07677	436400 413400 849800	1857663	1857663 00 1857663	436400 436400 872800	492432 492431 984863	464416 464416 928832
1702 5 093100-9	1.0AC 1.5S-F-R-1U 1.0000	2	ALONSO, JOSE & BARBARA PALMER 212 GLEN RD WOODCLIFF LAKE, NJ 212 GLEN ROAD	00660 07677	482100 346300 828400	1810882	1810882 00 1810882	425860 425860 851720	479581 479581 959162	452721 452720 905441
1702 6 093200-0	100X303 1.0LT 2S-AL-L-1U .6956	2	AGNELLO, CAMILLE & BARBARA 202 GLEN RD WOODCLIFF LAKE, NJ 202 GLEN ROAD	00660 07677	432800 440300 873100	1908597	1908597 00 1908597	448507 448507 897014	505792 505791 1011583	477150 477149 954299
1702 7 093300-1	150X330 1.0LT 2S-F-L-AG-1U 1.1364	2	BRESSLER, STEVEN M. & BARBARA A. 200 GLEN RD WOODCLIFF LAKE, NJ 200 GLEN ROAD	07677	318700 613500 932200	2037789	2037789 00 2037789	494558 494557 989115	524337 524337 1048674	509448 509447 1018895
1702 8 093400-2	32500 SF 1S-F-O-1U 125 X 284 .7461	2	MARINO, JOHN & CAROLYN 190 GLEN ROAD WOODCLIFF LAKE N.J. 190 GLEN ROAD	07677	453000 272000 725000	1584850 V1	1584850 -25000 1559850	364804 364803 729607	415122 415121 830243	389963 389962 779925
1702 8.01 093500-3	110 X 284 1.0LT 2S-F-O-AG-1U .7172	2	GORELIK, YURY & EMMA 192 GLEN RD. WOODCLIFF LAKE, NJ 192 GLEN RD	07677	441300 466300 907600	1984014	1984014 00 1984014	466776 466776 933552	525231 525231 1050462	496004 496003 992007
1702 9 093600-4	100X247 1.0LT 2S-F-F-AG-1U .5670	2	KLECANDA, ROBERT J. & CHRISTINE 180 GLEN RD. WOODCLIFF LAKE, NJ 180 GLEN ROAD	00597 07677	419900 558300 978200	2138345	2138345 00 2138345	503530 503530 1007060	565643 565642 1131285	534587 534586 1069173

11662800

25494881

00

75000

25419881

11959658

13460223

12709945

Block No. Lot No. Qualification Account No.	Land Dimensions Building Description Additional Lots Acreage	Prop. Class	Owner's Name Address City State Property Location	Billing Code Zip Code	Land Improvement Exemption Net Total	2025 Property Tax Special Dist	2025 Total Tax Deduction Net Tax	Amt.Billed 2025 1st Q 2nd Q Total	2nd Half 2025 3rd Q 4th Q Total	Preliminary 2026 Tax 1st Q 2nd Q Total
1702 10 093700-5	138X240 1.0LT 1S-F-R-1U .7603	2	TARAKHCHYAN, AKO 176 GLEN ROAD WOODCLIFF LAKE, NJ 176 GLEN ROAD	00660 07677	446500 1009700 1456200	3183253	3183253 00 3183253	755079 755078 1510157	836548 836548 1673096	795814 795813 1591627
1702 11 093800-6	135X225 1.0LT 1S-F-R-DG-1U .6973	2	FELLGRAFF, JON & JUDITH 170 GLEN ROAD WOODCLIFF LAKE N.J. 170 GLEN ROAD	07677	448400 174900 623300	1362534	1362534 00 1362534	317544 317544 635088	363723 363723 727446	340634 340633 681267
1702 12 093900-7	100X251 1.0LT 2S-AL-L-AG-1U .5762	2	DEROSE, DANIEL & DEVON 166 GLEN RD WOODCLIFF LAKE, NJ 166 GLEN ROAD	07677	416100 866200 1282300	2803108	2803108 00 2803108	663194 663193 1326387	738361 738360 1476721	700777 700777 1401554
1702 13 094000-5	154X264 1.0LT 1S-F-R-AG-1U .9333	2	BOSSART, VIRGINIA R 160 GLEN RD WOODCLIFF LAKE, NJ 160 GLEN ROAD	07677	448500 709000 1157500	2530295	2530295 00 2530295	598172 598171 1196343	666976 666976 1333952	632574 632574 1265148
1702 14 094100-6	148X323 1.0LT 1S-B-R-DG-1U 1.0974	2	JAGUDAEV, BORIS & LUCILLE 154 GLEN RD. WOODCLIFF LAKE, NJ 154 GLEN ROAD	00660 07677	465400 304000 769400	1681908	1681908 00 1681908	394511 394511 789022	446443 446443 892886	420477 420477 840954
1702 15 094200-7	150X240 1.0LT 2S-AL-L-AG-1U .8264	2	DRAGONE, SERGIO & JUDITH 148 GLEN RD. WOODCLIFF LAKE, NJ 148 GLEN ROAD	07677	475000 1183200 1658200	3624825	3624825 00 3624825	860747 860746 1721493	951666 951666 1903332	906207 906206 1812413
1702 16 094300-8	90X285 1.0LT --DG .5888	2	ANDERSON, GLENN & CHRISTINE 140 GLEN ROAD WOODCLIFF LAKE, NJ GLEN ROAD(SEE 1702-17)	07677	218300 35300 253600	554370	554370 00 554370	127721 127720 255441	149465 149464 298929	138593 138592 277185
1702 17 094400-9	100X341 1.0LT 2S-AL-L-DG-1U .7828	2	ANDERSON, GLENN & CHRISTINE 140 GLEN ROAD WOODCLIFF LAKE N J 140 GLEN ROAD	07677	454000 557900 1011900	2212013	2212013 00 2212013	520880 520880 1041760	585127 585126 1170253	553004 553003 1106007
1702 18 094500-0	111X367 1.0LT 2S-S-L-DG-1U .9352	2	KIM, JUNYOUB 134 GLEN ROAD WOODCLIFF LAKE, NJ 134 GLEN ROAD	07677	482000 389400 871400	1904880	1904880 00 1904880	445643 445642 891285	506798 506797 1013595	476220 476220 952440
1702 19	5.65 AC 5.6500	15C	BOROUGH OF WOODCLIFF LAKE 188 PASCACK ROAD WOODCLIFF LAKE, NJ REAR-GLEN RD	07677 R225	*EXEMPT*	00	00 00 00 00	00 00 00 00	00 00 00 00	00 00 00 00
1703 1 094600-1	110X152 1.0LT 2S-AL-S-1U .3838	2	MAS, SLAWOMIR & ELZBIETA 139 GLEN ROAD WOODCLIFF LAKE, NJ 139 GLEN ROAD	07677	405000 313900 718900	1571515	1571515 00 1571515	366243 366243 732486	419515 419514 839029	392879 392879 785758
1703 2 094700-2	100X153 1.0LT 2S-AL-S-1U .3512	2	ABBRUZZESI, GIUSEPPE & DANIELLE 135 GLEN RD WOODCLIFF LAKE, NJ 135 GLEN ROAD	00672 07677	405800 250400 656200	1434453	1434453 00 1434453	333327 333326 666653	383900 383900 767800	358614 358613 717227
1703 3 094800-3	100X158 1.0LT 1.5S-F-F-AG-1U .3627	2	DUGGAN, JOHN R & JULIE A 2 RAVINE DR WOODCLIFF LAKE, NJ 2 RAVINE DRIVE	07677	402400 268500 670900	1466587	1466587 00 1466587	341002 341001 682003	392292 392292 784584	366647 366647 733294
1703 4 094900-4	105X160 1.0LT 2S-F-S-1U .3857	2	DULBERG, MARK L & NADINE E 10 RAVINE DR WOODCLIFF LAKE, NJ 10 RAVINE DRIVE	07677	412400 374500 786900	1720163	1720163 00 1720163	402078 402078 804156	458004 458003 916007	430041 430041 860082

11916700

26049904

00

00

26049904

12252274

13797630

13024956

Block No. Lot No. Qualification Account No.	Land Dimensions Building Description Additional Lots Acreage	Prop. Class	Owner's Name Address City State Property Location	Billing Code Zip Code	Land Improvement Exemption Net Total	2025 Property Tax Special Dist	2025 Total Tax Deduction Net Tax	Amt.Billed 2025 1st Q 2nd Q Total	2nd Half 2025 3rd Q 4th Q Total	Preliminary 2026 Tax 1st Q 2nd Q Total
1703 5 095000-2	105X160 1.0LT 2S-AL-S-1U .3857	2	OLIFF DAVID & GRACE 14 RAVINE DRIVE WOODCLIFF LAKE N J 14 RAVINE DRIVE	07677	412400 332700 745100	1628789	1628789 00 1628789	380134 380134 760268	434261 434260 868521	407198 407197 814395
1703 6 095100-3	105X156 1.0LT 2S-AL-S-1U .3760	2	ARENA II, JOSEPH P & JAMIE L 18 RAVINE DRIVE WOODCLIFF LAKE, NJ 18 RAVINE DRIVE	07677	410800 340600 751400	1642560	1642560 00 1642560	383377 383377 766754	437903 437903 875806	410640 410640 821280
1703 7 095200-4	133X153 1.0LT 2S-AL-S-1U .4671	2	NOWAK,PAWEL W. & ARUNDEL, NOMSA 33 BEAR BROOK DR WOODCLIFF LAKE, NJ 33 BEAR BROOK DRIV	00660 07677	421200 289400 710600	1553372	1553372 00 1553372	362135 362135 724270	414551 414551 829102	388343 388343 776686
1703 8 095300-5	116X150 1.0LT 2S-F-S-1U .3994	2	LAZATIN, MIGUEL & MICHELE 25 BEAR BROOK DR WOODCLIFF LAKE, NJ 25 BEAR BROOK DRIV	07677	407600 369600 777200	1698959	1698959 00 1698959	396944 396943 793887	452536 452536 905072	424740 424740 849480
1703 9 095400-6	105X150 1.0LT 2S-AL-S-1U .3616	2	LEBEAU, JAMES V & ANN M 15 BEAR BROOK DR WOODCLIFF LAKE, NJ 15 BEAR BROOK DRIV	07677	407400 291800 699200	1528451 V1	1528451 -25000 1503451	349670 349669 699339	402056 402056 804112	375863 375863 751726
1703 10 095500-7	105X150 1.0LT 2S-AL-S-1U .3616	2	TURCOTT, JOHN C & DIANE 11 BEARBROOK DR WOODCLIFF LAKE, NJ 11 BEAR BROOK DRIV	00660 07677	407400 327500 734900	1606491	1606491 00 1606491	374675 374674 749349	428571 428571 857142	401623 401623 803246
1703 11 095600-8	105X150 1.0LT 2S-AL-S-1U .3616	2	HINES,EVERETT D.& THERESA 7 BEAR BROOK DRIVE WOODCLIFF LAKE N J 7 BEAR BROOK DRIVE	07677	407400 391100 798500	1745521	1745521 00 1745521	408078 408077 816155	464683 464683 929366	436381 436380 872761
1704 1 095700-9	144X155 1.0LT 1S-F-R-1U .5124	2	LIEBERMAN, HARVEY & LAURIE S 1 WOODLAND RD WOODCLIFF LAKE, NJ 1 WOODLAND ROAD	07677	432600 426600 859200	1878211	1878211 00 1878211	440346 440345 880691	498760 498760 997520	469553 469553 939106
1704 2 095800-0	150X345 1.0LT 1.5S-AL-F-1U 1.1880	2	RENKEN, ROBERT P & KATHLEEN 165 GLEN RD WOODCLIFF LAKE, NJ 165 GLEN RD.	00045 07677	490500 711300 1201800	2627135	2627135 00 2627135	623251 623250 1246501	690317 690317 1380634	656784 656784 1313568
1704 3.01	.49AC .4900	2	SLATER, FARRELL & SATCY 4 DIMINO CT WOODCLIFF LAKE, NJ 4 DIMINO COURT	00660 07677 R225	398400 1248500 1646900	3600123	3600123 00 3600123	866854 866854 1733708	933208 933207 1866415	900031 900031 1800062
1704 3.02	.52AC .5200	2	LERMAN, ALFRED & MARIA 12 DIMINO CT WOODCLIFF LAKE, NJ 12 DIMINO COURT	07677 R225	406000 1221500 1627500	3557715	3557715 00 3557715	856801 856800 1713601	922057 922057 1844114	889429 889429 1778858
1704 3.03	.70AC .7000	2	DIMINO, JENNY 159 GLEN ROAD WOODCLIFF LAKE, NJ 20 DIMINO COURT	07677 R225	421300 1221000 1642300	3590068	3590068 00 3590068	864800 864800 1729600	930234 930234 1860468	897517 897517 1795034
1704 4.01	.49AC .4900	2	ALENICK, D. SCOTT & SUZANNE 1 DIMINO COURT WOODCLIFF LAKE, NJ 1 DIMINO COURT	07677 R225	398100 967800 1365900	2985857	2985857 00 2985857	716595 716595 1433190	776334 776333 1552667	746465 746464 1492929
1704 4.02	.52AC .5200	2	WEINSTEIN, BRIAN H & JAMIE P 11 DIMINO CT WOODCLIFF LAKE, NJ 11 DIMINO COURT	00660 07677 R225	407100 1280200 1687300	3688438	3688438 00 3688438	895501 895500 1791001	948719 948718 1897437	922110 922109 1844219

Block No. Lot No. Qualification Account No.	Land Dimensions Building Description Additional Lots Acreage	Prop. Class	Owner's Name Address City State Property Location	Billing Code Zip Code	Land Improvement Exemption Net Total	2025 Property Tax Special Dist	2025 Total Tax Deduction Net Tax	Amt.Billed 2025 1st Q 2nd Q Total	2nd Half 2025 3rd Q 4th Q Total	Preliminary 2026 Tax 1st Q 2nd Q Total
1704 4.03	.7018AC .7018	2	SHEA, MICHAEL & JESSICA 17 DIMINO CT WOODCLIFF LAKE, NJ 17 DIMINO COURT	07677 R225	430500 1299700 1730200	3782217	3782217 00 3782217	911121 911121 1822242	979988 979987 1959975	945555 945554 1891109
1704 5 096100-0	110X140 1.0LT 2S-F-S-1U .3535	2	BANKER, TELLA 145 GLEN ROAD WOODCLIFF LAKE N J 145 GLEN ROAD	07677	399000 307900 706900	1545283	1545283 00 1545283	359865 359865 719730	412777 412776 825553	386321 386321 772642
1704 6 096200-1	110X140 1.0LT 2S-F-S-1U .3535	2	MEINHARD, DAVID & ELLEN J 8 BEAR BROOK DR WOODCLIFF LAKE, NJ 8 BEAR BROOK DRIVE	07677	405800 369000 774800	1693713	1693713 00 1693713	395592 395592 791184	451265 451264 902529	423429 423428 846857
1704 7 096300-2	110X140 1.0LT 2S-F-S-1U .3535	2	RUBENSTEIN, MARK & SANDRA 12 BEAR BROOK DR WOODCLIFF LAKE N J 12 BEAR BROOK DRIV	07677 00660	405800 312000 717800	1569111	1569111 00 1569111	365649 365648 731297	418907 418907 837814	392278 392278 784556
1704 8 096400-3	110X140 1.0LT 2S-F-S-1U .3535	2	LIEBMANN, BRIAN & ALLISON 16 BEAR BROOK DR WOODCLIFF LAKE, NJ 16 BEAR BROOK DRIV	07677	405800 312200 718000	1569548	1569548 00 1569548	365757 365756 731513	419018 419017 838035	392387 392387 784774
1704 9 096500-4	110X140 1.0LT 2S-F-S-1U .3535	2	KIM, MINSU & YIM, WONJOO 20 BEAR BROOK DR WOODCLIFF LAKE, NJ 20 BEAR BROOK DRIV	07677	405800 731700 1137500	2486575	2486575 00 2486575	586119 586118 1172237	657169 657169 1314338	621644 621644 1243288
1704 10 096600-5	227X187 1.0LT 2S-AL-S-1U .9745	2	BENSON, PAUL & MARIA 24 BEARBROOK DR WOODCLIFF LAKE, NJ 24 BEAR BROOK DRIV	07677 00660	487500 356400 843900	1844765	1844765 00 1844765	433157 433157 866314	489226 489225 978451	461192 461191 922383
1704 11 096700-6	135X200 1.0LT 2S-F-S-1U .6198	2	CARLUCCIO, THOMAS & JANE ANN 30 BEAR BROOK DR WOODCLIFF LAKE N J 30 BEAR BROOK DRIV	07677	442000 292400 734400	1605398	1605398 00 1605398	374945 374945 749890	427754 427754 855508	401350 401349 802699
1704 12 096800-7	167X160 1.0LT 2S-F-S-1U .6134	2	EVANS, DAVID & KATHARINE 30 RAVINE DR WOODCLIFF LAKE, NJ 30 RAVINE DRIVE	07677	450200 433700 883900	1932205	1932205 00 1932205	453588 453587 907175	512515 512515 1025030	483052 483051 966103
1704 13 096900-8	172X185 1.0LT 1S-F-R-AG-1U .7305	2	VOLKOV, ANATOLY & LARISA 28 OAKWOOD DRIVE WOODCLIFF LAKE, NJ 28 OAKWOOD DRIVE	07677	442100 1398700 1840800	4023989	4023989 00 4023989	956145 956144 1912289	1055850 1055850 2111700	1005998 1005997 2011995
1704 14 097000-6	110X260 1.0LT 1S-F-R-AG-1U .6566	2	LEVINE, SHELDON & JANETTE 34 OAKWOOD DR WOODCLIFF LAKE, NJ 34 OAKWOOD DRIVE	07675 00660	457500 1095500 1553000	3394858	3394858 00 3394858	804805 804804 1609609	892625 892624 1785249	848715 848714 1697429
1704 15 097100-7	112X310 1.0LT 1S-F-R-AG-1U .7971	2	ZALEWSKI, ZACHARY Z & MONIKA 38 OAKWOOD DR WOODCLIFF LAKE, NJ 38 OAKWOOD DRIVE	07677 00660	464500 440700 905200	1978767	1978767 00 1978767	464993 464992 929985	524391 524391 1048782	494692 494692 989384
1704 16 097200-8	166X140 1.0LT 2S-AL-S-1U .5335	2	VIROSCO, SHERYL ANNE 44 OAKWOOD DR WOODCLIFF LAKE, NJ 44 OAKWOOD DRIVE	07677	437400 311200 748600	1636440	1636440 00 1636440	382350 382350 764700	435870 435870 871740	409110 409110 818220
1704 17 097300-9	162X137 1.0LT 2S-F-S-1U .5095	2	SUCHOBOKY, PETER S. & CAROL L. 25 DOUGLAS TERRACE WOODCLIFF LAKE, NJ 25 DOUGLAS TERRACE	07677	429400 400500 829900	1814161	1814161 00 1814161	424941 424941 849882	482140 482139 964279	453541 453540 907081

14124900

30877030

00

00

30877030

14558047

16318983

15438520

Block No. Lot No. Qualification Account No.	Land Dimensions Building Description Additional Lots Acreage	Prop. Class	Owner's Name Address City State Property Location	Billing Code Zip Code	Land Improvement Exemption Net Total	2025 Property Tax Special Dist	2025 Total Tax Deduction Net Tax	Amt.Billed 2025 1st Q 2nd Q Total	2nd Half 2025 3rd Q 4th Q Total	Preliminary 2026 Tax 1st Q 2nd Q Total
1704 18 097400-0	150X173 1.0LT 2S-AL-S-DG-1U .5957	2	JANOWSKI, JOSEPH & JILL 19 DOUGLAS TERRACE WOODCLIFF LAKE, NJ 19 DOUGLAS TERRACE	07677	445400 1134300 1579700	3453224	3453224 00 3453224	819020 819020 1638040	907592 907592 1815184	863306 863306 1726612
1704 19 097500-1	225X111 1.0LT 2S-AL-S-1U .5733	2	GORDON, LANIE 15 DOUGLAS TERRACE WOODCLIFF LAKE, NJ 15 DOUGLAS TERRACE	07677	475500 342500 818000	1788148	1788148 00 1788148	419320 419320 838640	474754 474754 949508	447037 447037 894074
1704 20 097600-2	160X153 1.0LT 2S-F-S-1U .5620	2	RUBIN, ARNOLD D & JUDITH R 7 DOUGLAS TERR WOODCLIFF LAKE, NJ 7 DOUGLAS TERRACE	07677	443400 504500 947900	2072109	2072109 00 2072109	487099 487098 974197	548956 548956 1097912	518028 518027 1036055
1704 21 097700-3	125X299 1.0LT 2S-F-S-1U .8580	2	KAPLAN, OLEG & ZAK, ROZA 1 DOUGLAS TERRACE WOODCLIFF LAKE, NJ 1 DOUGLAS TERRACE	00154 07677	431400 627200 1058600	2314100	2314100 00 2314100	545041 545040 1090081	612010 612009 1224019	578525 578525 1157050
1704 22 097800-4	125X299 1.0LT 2S-F-2-1U .8580	2	RADU, CONSTANTIN & CRISTINA & PAUL & MARIT 29 WOODLAND RD WOODCLIFF LAKE, NJ 29 WOODLAND RD.	07677	463000 810600 1273600	2784090	2784090 00 2784090	658492 658491 1316983	733554 733553 1467107	696023 696022 1392045
1704 23 097900-5	125X299 1.0LT 2S-F-2-DG-1U .8580	2	SAMANI, PETER & ELIZABETH 17 WOODLAND RD WOODCLIFF LAKE, NJ 17 WOODLAND ROAD	00660 07677	471000 391500 862500	1885425	1885425 00 1885425	442670 442669 885339	500043 500043 1000086	471357 471356 942713
1704 24 098000-3	169X144 1.0LT 1S-AL-R-1U .5587	2	BECKER, ROBERT J. & DONNA 7 WOODLAND ROAD WOODCLIFF LAKE N J 7 WOODLAND ROAD	07677	441200 347300 788500	1723661	1723661 00 1723661	403321 403321 806642	458510 458509 917019	430916 430915 861831
1705 1 098100-4	103X200 1.0LT 2S-AL-L-AG-1U .4729	2	CASERES, JOSE A & PATRICIA M 45 WOODLAND ROAD WOODCLIFF LAKE, NJ 45 WOODLAND ROAD	07677	417000 1015800 1432800	3132101	3132101 00 3132101	743296 743295 1486591	822755 822755 1645510	783026 783025 1566051
1705 2 098200-5	103X180 1.0LT 2S-F-S-1U .4256	2	ROTSTEIN, MOSHE Z & EVELYN LEVY 39 WOODLAND RD WOODCLIFF LAKE, NJ 39 WOODLAND ROAD	07677	421400 316000 737400	1611956	1611956 00 1611956	376188 376188 752376	429790 429790 859580	402989 402989 805978
1705 3 098300-6	119X184 1.0LT 2S-F-S-1U .5027	2	COHEN, SCOTT & IRENE 12 DOUGLAS TERR WOODCLIFF LAKE, NJ 12 DOUGLAS TERRACE	07677	412200 313000 725200	1585287	1585287 00 1585287	369648 369648 739296	422996 422995 845991	396322 396322 792644
1705 4 098400-7	147X167 1.0LT 2S-F-S-1U .5636	2	LAMOTTA, JOSEPH & SARA 22 DOUGLAS TERR WOODCLIFF LAKE, NJ 22 DOUGLAS TERRACE	07677	443900 294900 738800	1615017	1615017 00 1615017	377269 377269 754538	430240 430239 860479	403755 403754 807509
1705 5 098500-8	150X137 1.0LT 2S-F-S-1U .4718	2	TERDIMAN, HARRIET & JERROLD 28 DOUGLAS TERRACE WOODCLIFF LAKE, NJ 28 DOUGLAS TERRACE	07677	429200 397600 826800	1807385 v1	1807385 -25000 1782385	417016 417015 834031	474177 474177 948354	445597 445596 891193
1706 1 098600-9	163X143 1.0LT 1S-F-R-AG-1U .5351	2	WOLFIN, RICHARD A. & SUSAN G. 15 RODGER COURT WOODCLIFF LAKE N J 15 RODGER COURT	00672 07677	438900 515000 953900	2085225	2085225 00 2085225	490234 490233 980467	552379 552379 1104758	521307 521306 1042613
1706 2 098700-0	156X143 1.0LT 1S-F-R-AG-1U .5121	2	HOROWITZ, KENNETH & ROBERTA 9 RODGER COURT WOODCLIFF LAKE N J 9 RODGER COURT	05925 07677	436700 810300 1247000	2725942	2725942 00 2725942	644114 644114 1288228	718857 718857 1437714	681486 681485 1362971

13990700

30583670

00

25000

30558670

14385449

16173221

15279339

Block No. Lot No. Qualification Account No.	Land Dimensions Building Description Additional Lots Acreage	Prop. Class	Owner's Name Address City State Property Location	Billing Code Zip Code	Land Improvement Exemption Net Total	2025 Property Tax Special Dist	2025 Total Tax Deduction Net Tax	Amt.Billed 2025 1st Q 2nd Q Total	2nd Half 2025 3rd Q 4th Q Total	Preliminary 2026 Tax 1st Q 2nd Q Total
1706 3 098800-1	158X143 1.0LT 1S-F-R-AG-1U .5187	2	LANDIS, JAMES L & PHYLLIS 3 RODGER COURT WOODCLIFF LAKE N J 3 RODGER COURT	07677	437400 233200 670600	1465932	1465932 00	341326 341326	391640 391640	366483 366483 732966
1706 4.01	170X137 2S-AL-L-AG-1U .5347	2	ROWBOTTOM, JEFFREY & FRANCINE 9 MEADOW LANE WOODCLIFF LAKE, NJ 9 MEADOW LANE	00672 07677	447600 983800 1431400	3129040	3129040 00	758538 758538	805982 805982	782260 782260 1564520
1706 4.02	170X136 2S-S-L-1U .5308	2	RABER, VICTOR & ELLA 5 MEADOW LN WOODCLIFF LAKE, NJ 5 MEADOW LANE	00672 07675	426900 846900 1273800	2784527	2784527 00	674923 674922	717341 717341	696132 696132 1392264
1706 5.01	160X141 2S-AL-L-AG-1U .5179	2	GREEN, DARYL & RAFELINA 1 MEADOW LANE WOODCLIFF LAKE, NJ 1 MEADOW LANE	07677	411600 1114600 1526200	3336273	3336273 00	808751 808750	859386 859386	834069 834068 1668137
1706 6.03	170X125 2S-S-L-AG-1U .4878	2	CIRIECO, JOSEPH & CATHERINE 8 MEADOW LANE WOODCLIFF LAKE, NJ 8 MEADOW LANE	02640 07675	426300 982500 1408800	3079637	3079637 00	744107 744106	795712 795712	769910 769909 1539819
1706.01 6.01 099100-1	200X130 2S-F-L-AG-1U .5969	2	GELMAN, RONY & SUSAN 44 WOODLAND ROAD WOODCLIFF LAKE, NJ 44 WOODLAND ROAD	07677	423500 708700 1132200	2474989	2474989 00	595794 595793	641701 641701	618748 618747 1237495
1706.01 6.02	160X140 2S-AL-L-AG-1U .5142	2	KRONER, DAVID & ELLEN 2 MEADOW LANE WOODCLIFF LAKE, NJ 2 MEADOW LANE	07675	416700 870800 1287500	2814475	2814475 00	682328 682327	724910 724910	703619 703619 1407238
1707 1 099200-2	221X101 1.0LT 2S-F-L-AG-1U .5124	2	EPSTEIN, JORDAN M & HEATHER J 25 BIRCHWOOD DR WOODCLIFF LAKE, NJ 25 BIRCHWOOD DRIVE	02640 07677	436600 343700 780300	1705736	1705736 00	398997 398997	453871 453871	426434 426434 852868
1707 2.01 099300-3	19457 SF 1S-F-R-AG-1U .4467	2	BHOME DREAMS LLC 320 MT. AIRY RD NEW WINDSOR, NY 7 BIRCHWOOD DRIVE	12553	425000 988900 1413900	3090785	3090785 00	713136 713136	832257 832256	772697 772696 1545393
1707 2.02	22502 SF 1.5S-F-F-DG-1U .5166	2	NECKER, WILLIAM 11 BIRCHWOOD RD WOODCLIFF LAKE, NJ 11 BIRCHWOOD RD	00660 07677	436700 316000 752700	1645402	1645402 00	384458 384458	438243 438243	411351 411350 822701
1707 3 099400-4	109X296 1.0LT 2S-S-S-1U .7407	2	STAR, ALVIN & PAULA 209 GLEN ROAD WOODCLIFF LAKE N J 209 GLEN ROAD	07677	443200 298500 741700	1621356	1621356 00	378783 378782	431896 431895	405339 405339 810678
1707 4 099500-5	85X215 1.0LT 2S-F-L-DG-1U .4195	2	LEVINE, RANDY J & CARLY B 205 GLEN RD WOODCLIFF LAKE, NJ 205 GLEN ROAD	07677	440600 356300 796900	1742023	1742023 00	407754 407753	463258 463258	435506 435506 871012
1707 5 099600-6	199X120 1.0LT 2S-AL-L-AG-1U .5482	2	INDUGULA, VISHNU & HARITHA 12 STEPHEN CT WOODCLIFF LAKE, NJ 12 STEPHEN COURT	07677	438900 479100 918000	2006748	2006748 00	471370 471370	532004 532004	501687 501687 1003374
1707 6 099700-7	150X176 1.0LT 2S-F-L-AG-1U .6061	2	MOSTKOV, IGAL & ABRAHAM, ALEXA ESTHER 20 STEPHEN CT WOODCLIFF LAKE, NJ 20 STEPHEN COURT	07677	457400 466900 924300	2020520	2020520 00	474938 474937	535323 535322	505130 505130 1010260

15058300

32917443

00

00

32917443

15670398

17247045

16458725

Block No. Lot No. Qualification Account No.	Land Dimensions Building Description Additional Lots Acreage	Prop. Class	Owner's Name Address City State Property Location	Billing Code Zip Code	Land Improvement Exemption Net Total	2025 Property Tax Special Dist	2025 Total Tax Deduction Net Tax	Amt.Billed 2025 1st Q 2nd Q Total	2nd Half 2025 3rd Q 4th Q Total	Preliminary 2026 Tax 1st Q 2nd Q Total
1707 7 099800-8	180X156 1.0LT 1S-F-R-AG-1U .6446	2	KOCH, ROBERT & CYNTHIA TRUSTEES 18 RODGER CT WOODCLIFF LAKE, NJ 18 RODGER COURT	07677	455400 368500 823900	1801045	1801045 00	422185 422184 844369	478338 478338 956676	450262 450261 900523
1707 8 099900-9	207X136 1.0LT 1S-AL-R-AG-1U .6463	2	SALAZER, ARTHUR & ELAINE 12 RODGER CT WOODCLIFF LAKE, NJ 12 RODGER COURT	07677	449600 447200 896800	1960405	1960405 00	460344 460344 920688	519859 519858 1039717	490102 490101 980203
1707 9 100000-1	115X200 1.0LT 1S-B-R-AG-1U .5280	2	SISKA, THOMAS & LISA 4 RODGER COURT WOODCLIFF LAKE N J 4 RODGER COURT	07677	429000 495800 924800	2021613	2021613 00	474776 474775 949551	536031 536031 1072062	505404 505403 1010807
1707 11.01 100100-2	1.589AC 1.0LT 1.5S-F-F-1U 1.5890	2	LINRICH REALTY LLC 16 WOODLAND ROAD WOODCLIFF LAKE, NJ 16 WOODLAND ROAD	07677	514500 3232300 3746800	8190505	8190505 00	1948989 1948989 3897978	2146264 2146263 4292527	2047627 2047626 4095253
1707 12 100300-4	143X278 1.0LT 1S-F-R-1U .9126	1	LINRICH REALTY LLC 16 WOODLAND RD WOODCLIFF LAKE, NJ 179 GLEN ROAD	07677	475000 0 475000	1038350	1038350 00	239172 239171 478343	280004 280003 560007	259588 259587 519175
1707 13 100400-5	143X271 1.0LT 1S-F-R-1U .8896	2	SMITH, STEPHEN & MARINO, JILL 185 GLEN ROAD WOODCLIFF LAKE, NJ 185 GLEN ROAD	07677	471000 251000 722000	1578292	1578292 00	368892 368891 737783	420255 420254 840509	394573 394573 789146
1707 14.01 00672	129X186 2S-F-L-1U .5508	2	HENNI, MARK & JENNIFER 193 GLEN RD WOODCLIFF LAKE, NJ 193 GLEN RD	07677	473000 668300 1141300	2494882	2494882 00	589145 589145 1178290	658296 658296 1316592	623721 623720 1247441
1707 14.02 00677	135X191 2S-AL-L-1U .5919	2	DOOMAN, RUSSELL C & MARY (MARIA) 189 GLEN RD WOODCLIFF LAKE, NJ 189 GLEN RD	07677	445300 630400 1075700	2351480	2351480 00	554283 554283 1108566	621457 621457 1242914	587870 587870 1175740
1707 15 100600-7	192X214 1.0LT 1SF .9433	2	ESPEJO, ISMAEL VALENZULA ETAL 195 GLEN ROAD WOODCLIFF LAKE, NJ 195 GLEN ROAD	07677	479000 942400 1421400	3107180	3107180 00	740756 740755 1481511	812835 812834 1625669	776795 776795 1553590
1707 16 100700-8	186X172 1.0LT 1S-AL-R-AG-1U .7344	2	SIBI, KATHLEEN 197 GLEN ROAD WOODCLIFF LAKE, NJ 197 GLEN ROAD	07677	460300 247100 707400	1546376	1546376 00	361054 361054 722108	412134 412134 824268	386594 386594 773188
1801 1 100800-9	1.3AC 1S-F-R-2U 1.3000	2	ORELUS, MAX & PALENQUE, VANESSA 128 GLEN RD WOODCLIFF LAKE, NJ 128 GLEN ROAD	07677	499500 571900 1071400	2342080	2342080 00	552824 552823 1105647	618217 618216 1236433	585520 585520 1171040
1801 2 100900-0	150X226 1.0LT 2S-F-O-1U .7782	2	PONTILLO, PETER W & LYNNE MALMED 120 GLEN RD WOODCLIFF LAKE, NJ 120 GLEN ROAD	00660 07677	448000 432000 880000	1923680	1923680 00	454128 454128 908256	507712 507712 1015424	480920 480920 961840
1802 1 101000-8	159X107 1.0LT 2S-F-L-1U .3906	2	URIBE, GEORGE & DEBRA 100 GLEN RD WOODCLIFF LAKE, NJ 100 GLEN ROAD	00660 07677	427000 219300 646300	1412812	1412812 00	328408 328408 656816	377998 377998 755996	353203 353203 706406
1802 2 101100-9	1.3AC 2S-F-L-1U 1.3000	2	HOWLEY, WILLIAM P & JOANNE C 92 GLEN ROAD WOODCLIFF LAKE N J 92 GLEN ROAD	07677	498000 249200 747200	1633379 V1	1633379 -25000	376262 376262 752524	427928 427927 855855	402095 402095 804190

15280000

33402079

00

25000

33377079

15742430

17634649

16688542

Block No. Lot No. Qualification Account No.	Land Dimensions Building Description Additional Lots Acreage	Prop. Class	Owner's Name Address City State Property Location	Billing Code Zip Code	Land Improvement Exemption Net Total	2025 Property Tax Special Dist	2025 Total Tax Deduction Net Tax	Amt.Billed 2025 1st Q 2nd Q Total	2nd Half 2025 3rd Q 4th Q Total	Preliminary 2026 Tax 1st Q 2nd Q Total
1802 3 101200-0	119X130 1.0LT 1S-F-R-1U .3551	2	BARATTA, DOMENIC ETAL 86 GLEN RD WOODCLIFF LAKE, NJ 86 GLEN ROAD	07677	411000 150000 561000	1226346	1226346 00	283385 283384	329789 329788	306587 306586
1802 4 101300-1	260X103 1.0LT 2S-F-L-DG-1U .6148	2	DOUGLASS, CALVIN R 81 LOUISVILLE AVE PARK RIDGE, NJ 78 GLEN ROAD	07656 00660	442000 166200 608200	1329525	1329525 00	308626 308625	356137 356137	332382 332381
1802 5 101400-2	80X100 1.0LT 1.5S-F-F-DG-1U .1837	2	BELT, GARY H & MILLER, JILL BETH 70 GLEN ROAD WOODCLIFF LAKE, NJ 70 GLEN ROAD	07677	380400 292100 672500	1470085	1470085 00	341488 341488	393555 393554	367522 367521
1802 6 101500-3	212X131 1.0LT 1S-F-R-1U .6376	2	SCHOCH, PHILIP M & GAIL B 66 GLEN ROAD WOODCLIFF LAKE, NJ 66 GLEN ROAD	07677	459000 262300 721300	1576762	1576762 00	368351 368351	420030 420030	394191 394190
1802 7 101600-4	100X186 1.0LT 2S-F-S-AG-1U .4270	2	SHIM, MI J 58 GLEN ROAD WOODCLIFF LAKE, NJ 58 GLEN ROAD	07677	421000 359100 780100	1705299	1705299 00	398619 398619	454031 454030	426325 426325
1802 8 101700-5	1.2AC 2S-F-L-1U 1.2000	2	DAO, DUY V & HELEN 52 GLEN ROAD WOODCLIFF LAKE, NJ 52 GLEN ROAD	07677	496500 410200 906700	1982046	1982046 00	466290 466289	524734 524733	495512 495511
1802 9 101800-6	240X50 1.0LT 2S-F-L-1U .2755	15C	NJ DEPT OF ENVIROMENTAL PROTECTION 401 E STATE ST TRENTON, NJ 38 GLEN ROAD	08625	*EXEMPT*	00	00 00 00	00 00 00	00 00 00	00 00 00
1803 1 101900-7	109X132 1.0LT 2S-F-L-AG-1U .3303	2	CONSALVO, JOSEPH R & MARIE A. 1 RAVINE DR. WOODCLIFF LAKE, NJ 1 RAVINE	07677	404600 424900 829500	1813287	1813287 00	424347 424346	482297 482297	453322 453322
1803 2 102000-5	137X217 1.0LT 1S-F-O-1U .6825	2	SISODE, SANDEEPA SANJAY ETAL 121 GLEN RD WOODCLIFF LAKE, NJ 121 GLEN RD	07677	453600 521600 975200	2131787	2131787 00	501638 501638	564256 564255	532947 532947
1803 3 102100-6	141X224 1.0LT 1S-AL-R-AG-1U .7251	2	SHUMILOV, ALEXANDER 143 ROSE AVE WOODCLIFF LAKE, NJ 143 ROSE AVE	07677 00660	435900 365600 801500	1752079	1752079 00	410078 410077	465962 465962	438020 438020
1803 4 102200-7	125X223 1.0LT 2S-AL-F-AG-1U .6399	2	MOLINELLI, JOHN & TAMMY 137 ROSE AVE WOODCLIFF LAKE N J 137 ROSE AVE	07677 00672	451000 388300 839300	1834710	1834710 00	430184 430184	487171 487171	458678 458677
1803 5 102300-8	125X347 1.0LT 1.5S-AL-F-1U .9958	2	TINNING, CHRISTIAN J & INGRID A 133 ROSE AVE WOODCLIFF LAKE, NJ 133 ROSE AVE	07677	485500 288800 774300	1692620	1692620 00	396565 396565	449745 449745	423155 423155
1803 6 102400-9	125X346 1.0LT 1S-F-R-1U .9929	2	KURKJIAN, BRIAN & KRISTY 127 ROSE AVENUE WOODCLIFF LAKE, NJ 127 ROSE AVE	07677	485000 1100000 1585000	3464810	3464810 00	822425 822425	909980 909980	866203 866202
1803 7 102500-0	137X346 1.0LT 1S-F-R-AG-1U 1.0882	2	NAJARIAN, GREGG K & ARPPIE G 121 ROSE AVE WOODCLIFF LAKE, NJ 121 ROSE AVE	07677 00660	488500 490900 979400	2140968	2140968 00	504341 504340	566144 566143	535242 535242

11034000

24120324

00

00

24120324

11312668

12807656

12060165

Block No. Lot No. Qualification Account No.	Land Dimensions Building Description Additional Lots Acreage	Prop. Class	Owner's Name Address City State Property Location	Billing Code Zip Code	Land Improvement Exemption Net Total	2025 Property Tax Special Dist	2025 Total Tax Deduction Net Tax	Amt.Billed 2025 1st Q 2nd Q Total	2nd Half 2025 3rd Q 4th Q Total	Preliminary 2026 Tax 1st Q 2nd Q Total
1803 8 102600-1	137X345 1.0LT 2S-F-O-AG-1U 1.0851	2	LENGER, PHILIP & NICOLE (BOURDAGE) 117 ROSE AVE WOODCLIFF LAKE, NJ 117 ROSE AVE	07677	489000 1329000 1818000	3974148	3974148 00	944902 944902	1042172 1042172	993537 993537 1987074
1803 9 102700-2	139X344 1.0LT 1S-F-R-AG-1U 1.0977	2	MOLESAN, WAYNE & LINDA 111 ROSE AVE WOODCLIFF LAKE N J 111 ROSE AVE	07677	487000 445700 932700	2038882	2038882 00	479802 479802	539639 539639	509721 509720 1019441
1803 10 102800-3	164X107 1.0LT 1S-F-R-AG-1U .4028	2	GHERARDI, FRANCES 105 ROSE AVE WOODCLIFF LAKE, NJ 105 ROSE AVE	07677 00660	413600 290100 703700	1538288	1538288 -25000	352102 352101	404543 404542	378322 378322 756644
1803 11 102900-4	105X166 1.0LT 1S-F-R-AG-1U .4001	2	DEVITO, ANTHONY & ELSBETH 8 OAKWOOD DRIVE WOODCLIFF LAKE N J 8 OAKWOOD DRIVE	07677	415200 376800 792000	1731312	1731312 00	404781 404780	460876 460875	432828 432828 865656
1803 12 103000-2	105X169 1.0LT 1S-AL-R-AG-1U .4074	2	FERRARO, NICHOLAS & DARLENE 12 OAKWOOD DRIVE WOODCLIFF LAKE, NJ 12 OAKWOOD DRIVE	07677	417000 647500 1064500	2326997	2326997 00	547959 547959	615540 615539	581750 581749 1163499
1803 13 103100-3	105X172 1.0LT 1S-F-R-AG-1U .4146	2	VOGEL, GARY D & JEANETTE 18 OAKWOOD DRIVE WOODCLIFF LAKE, NJ 18 OAKWOOD DRIVE	07677	418600 1004400 1423000	3110678	3110678 00	736324 736323	819016 819015	777670 777669 1555339
1803 14 103200-4	120X174 1.0LT 1S-F-R-1U .4793	2	COMMISSIONG, IAN KEITH ETAL 22 OAKWOOD DR WOODCLIFF LAKE, NJ 22 OAKWOOD DRIVE	07677	423200 435100 858300	1876244	1876244 00	433752 433751	504371 504370	469061 469061 938122
1803 15 103300-5	134X192 1.0LT 2S-F-S-1U .5906	2	SHINROD, EDWARD & LESLIE RUBEL 31 RAVINE DR WOODCLIFF LAKE, NJ 31 RAVINE DRIVE	07677 00672	444600 429900 874500	1911657	1911657 00	448615 448615	507214 507213	477915 477914 955829
1803 16 103400-6	140X175 1.0LT 2S-F-S-1U .5624	2	SCHNOLL, RICHARD & SUSAN C 27 RAVINE DR WOODCLIFF LAKE, NJ 27 RAVINE DRIVE	07675 00660	441900 360600 802500	1754265	1754265 00	410726 410726	466407 466406	438567 438566 877133
1803 17 103500-7	115X151 1.0LT 2S-F-S-1U .3986	2	SCHREIBER, HOWARD J. & LISA S. 21 RAVINE DRIVE WOODCLIFF LAKE, N. J. 21 RAVINE DRIVE	07677	435700 304700 740400	1618514	1618514 00	378026 378026	431231 431231	404629 404628 809257
1803 18 103600-8	115X145 1.0LT 2S-F-S-1U .3828	2	SMITH, CHESTER & BARBARA 17 RAVINE DR WOODCLIFF LAKE, NJ 17 RAVINE DRIVE	07677 00672	411600 323300 734900	1606491	1606491 -25000	368479 368479	422267 422266	395373 395373 790746
1803 19 103700-9	115X140 1.0LT 2S-AL-S-1U .3696	2	PICINIC, RUSSO LYNDIA 11 RAVINE DR WOODCLIFF LAKE, NJ 11 RAVINE DRIVE	07677	409200 350200 759400	1660048	1660048 00	387593 387592	442432 442431	415012 415012 830024
1803 20 103800-0	140X136 1.0LT 2S-AL-S-1U .4371	2	STANFORD, SCOTT & LARA 7 RAVINE DR WOODCLIFF LAKE, NJ 7 RAVINE DRIVE	07677 00154	407200 298700 705900	1543097	1543097 00	359433 359432	412116 412116	385775 385774 771549
1804 1 103900-1	.70 AC 1.0LT 1S-F-R-AG-1U .7000	2	SOLTA, CHARBEL 114 ROSE AVE WOODCLIFF LAKE, NJ 114 ROSE AVE	07677	406000 358100 764100	1670323	1670323 00	395612 395612	439550 439549	417581 417581 835162

12973900

28360944

00

50000

28310944

13296206

15014738

14155475

Block No. Lot No. Qualification Account No.	Land Dimensions Building Description Additional Lots Acreage	Prop. Class	Owner's Name Address City State Property Location	Billing Code Zip Code	Land Improvement Exemption Net Total	2025 Property Tax Special Dist	2025 Total Tax Deduction Net Tax	Amt.Billed 2025 1st Q 2nd Q Total	2nd Half 2025 3rd Q 4th Q Total	Preliminary 2026 Tax 1st Q 2nd Q Total
1804 1.02	.52AC .5200	2	PALLOTTA, MARISA L. 118 ROSE AVENUE WOODCLIFF LAKE NJ 118 ROSE AVENUE	07677 R225	391400 1129200 1520600	3324032	3324032 00 3324032	791238 791238 1582476	870778 870778 1741556	831008 831008 1662016
1804 2 104000-9	123X190 1.0LT 1.5S-F-F-AG-1U .5365	2	BOSCH CLAYTON & JOAN H 122 ROSE AVE WOODCLIFF LAKE N J 122 ROSE AVE	07677	393000 196600 589600	1288866 V1	1288866 -25000 1263866	295944 295943 591887	335990 335989 671979	315967 315966 631933
1804 3 104100-0	110X190 1.0LT 1.5S-AL-F-AG-1U .4798	2	NOE, CHRISTOPHER A. & ELIZABETH H. 126 ROSE AVE WOODCLIFF LAKE, NJ 126 ROSE AVE	00660 07677	386400 500300 886700	1938326	1938326 00 1938326	458128 458128 916256	511035 511035 1022070	484582 484581 969163
1804 4 104200-1	110X184 1.0LT 1S-F-R-1U .4646	2	LEBEDEV, HELEN, ELENA & ARSRNY 130 ROSE AVE WOODCLIFF LAKE, NJ 130 ROSE AVE	07677	399100 279400 678500	1483201	1483201 00 1483201	349001 349001 698002	392600 392599 785199	370801 370800 741601
1804 4.01 104300-2	110X152 1.0LT 2S-F-S-AG-1U .3838	2	AKINER, VELI T. & AY VIN 140 ROSE AVENUE WOODCLIFF LAKE, NJ 140 ROSE AVE	07677	369800 320900 690700	1509870	1509870 00 1509870	354947 354946 709893	399989 399988 799977	377468 377467 754935
1804 5 104400-3	110X163 1.0LT 2S-AL-S-AG-1U .4116	2	FELTON, TAMMY D. 136 ROSE AVE WOODCLIFF LAKE, NJ 136 ROSE AVE	06763 07677	374200 431100 805300	1760386	1760386 00 1760386	415212 415212 830424	464981 464981 929962	440097 440096 880193
1804 7 104500-4	132X156 1.0LT 2S-F-L-AG-1U .4727	2	TORTORA, MICHAEL & THERESA 144 ROSE AVE WOODCLIFF LAKE, NJ 144 ROSE AVE	07677	370400 839800 1210200	2645497	2645497 00 2645497	627845 627845 1255690	694904 694903 1389807	661375 661374 1322749
1804 8 104600-5	97X153 1.0LT 2S-AL-L-1U .3407	2	ZHERENOVSKY, VALADISLAV & MARINA 2 WINDING WAY WOODCLIFF LAKE, NJ 2 WINDING WAY	07677	359400 208700 568100	1241867	1241867 00 1241867	290357 290356 580713	330577 330577 661154	310467 310467 620934
1804 9 104700-6	100X183 1.0LT 2S-AL-L-DG-1U .4201	2	OFFER, RICHARD F III & MARY E 6 WINDING WAY WOODCLIFF LAKE N J 6 WINDING WAY	07677	376600 271900 648500	1417621	1417621 00 1417621	332840 332840 665680	375971 375970 751941	354406 354405 708811
1804 10 104800-7	190X213 1.0LT 2S-F-O-1U .9291	2	SCANLON, THOMAS F & MARGARET M 12 WINDING WAY WOODCLIFF LAKE N J 12 WINDING WAY	00660 07677	424600 241200 665800	1455439 V1	1455439 -25000 1430439	336481 336481 672962	378739 378738 757477	357610 357610 715220
1804 11 104900-8	145X227 1.0LT 1S-F-R-1U .7556	2	JACKSON, RYAN & JACQUELINE SAVAGE- 18 WINDING WAY WOODCLIFF LAKE, NJ 18 WINDING WAY	07677	403400 758700 1162100	2540351	2540351 00 2540351	603090 603090 1206180	667086 667085 1334171	635088 635088 1270176
1804 12 105000-6	131X130 1.0LT 1S-F-R-AG-1U .3910	2	STERN, PERRY JACOB & SHARI RENEE 24 WINDING WAY WOODCLIFF LAKE, NJ 24 WINDING WAY	07677	376400 1034300 1410700	3083790	3083790 00 3083790	733297 733296 1466593	808599 808598 1617197	770948 770947 1541895
1804 13 105100-7	123X177 1.0LT 2S-F-S-1U .4998	2	MYERS, JAMEY & JENNIFER 26 WINDING WAY WOODCLIFF LAKE, NJ 26 WINDING WAY	01516 07677	390700 319700 710400	1552934	1552934 00 1552934	365595 365594 731189	410873 410872 821745	388234 388233 776467
1804 14 105200-8	194X231 1.0LT 1S-F-S-2U 1.0288	2	SIKIRIC, SLOBODAN & BRITT A 28 WINDING WAY WOODCLIFF LAKE, NJ 28 WINDING WAY	00660 07677	430900 300900 731800	1599715	1599715 00 1599715	377486 377485 754971	422372 422372 844744	399929 399929 799858

12279000

26841895

00

50000

26791895

12662916

14128979

13395951

Block No. Lot No. Qualification Account No.	Land Dimensions Building Description Additional Lots Acreage	Prop. Class	Owner's Name Address City State Property Location	Billing Code Zip Code	Land Improvement Exemption Net Total	2025 Property Tax Special Dist	2025 Total Tax Deduction Net Tax	Amt.Billed 2025 1st Q 2nd Q Total	2nd Half 2025 3rd Q 4th Q Total	Preliminary 2026 Tax 1st Q 2nd Q Total
1804 15 105300-9	138X196 1.0LT 2S-AL-L-1U .6209	2	EISBROUCH & MARSH LLC 50 MAIN ST, SUITE 6 HACKENSACK, NJ 32 WINDING WAY	07601	397000 1151300 1548300	3384584	3384584 00 3384584	812804 812804 1625608	879488 879488 1758976	846146 846146 1692292
1804 16 105400-0	141X216 1.0LT 1S-B-R-AG-1U .6992	2	CAHILL, THOMAS & HELENE 40 WINDING WAY WOODCLIFF LAKE, NJ 40 WINDING WAY	00660 07677	406400 283300 689700	1507684	1507684 00 1507684	355001 355000 710001	398842 398841 797683	376921 376921 753842
1805 1 105500-1	115X167 1.0LT 2S-AL-O-1U .4409	2	HUNT, DAVID L. 3 WINDING WAY WOODCLIFF LAKE N J 3 WINDING WAY	00154 07677	417900 224300 642200	1403849	1403849 00 1403849	330192 330191 660383	371733 371733 743466	350963 350962 701925
1805 2 105600-2	1.4AC 2S-F-L-1U 1.4000	2	DUNN, JOHN 83 GLEN ROAD WOODCLIFF LAKE, N.J. 83 GLEN ROAD	07677	442600 325500 768100	1679067	1679067 00 1679067	396727 396727 793454	442807 442806 885613	419767 419767 839534
1805 2.01 105700-3	21780 SF 2S-S-2-1U .5000	2	MALIS, CAROLYN 79 GLEN RD WOODCLIFF LAKE, NJ 79 GLEN ROAD	07677	385800 583200 969000	2118234	2118234 00 2118234	502341 502341 1004682	556776 556776 1113552	529559 529558 1059117
1805 3 105800-4	105X221 1.0LT 1S-B-R-1U .5327	2	YANG, JUAN & ZHANG, SHENGLONG 75 GLEN RD WOODCLIFF LAKE, NJ 75 GLEN ROAD	07677	392600 295400 688000	1503968	1503968 00 1503968	322030 322030 644060	429954 429954 859908	375992 375992 751984
1805 4 105900-5	103X405 1.0LT 2S-F-L-DG-1U .9576	2	GIBLIN, PAUL 69 GLEN RD WOODCLIFF LAKE, NJ 69 GLEN ROAD	07677	430000 228000 658000	1438388	1438388 00 1438388	338678 338677 677355	380517 380516 761033	359597 359597 719194
1805 5 106000-3	46X402 1.0LT 1S-F-R-DG-1U .4245	2	SONDHINAND, ATIS & MARIA CECILIA 67 GLEN ROAD WOODCLIFF LAKE, NJ 67 GLEN ROAD	07677	375600 178300 553900	1210825	1210825 00 1210825	283168 283168 566336	322245 322244 644489	302707 302706 605413
1805 6 106100-4	48X397 1.0LT 1S-F-O-DG-1U .4375	2	BARTOLI, MARK & DANA 65 GLEN ROAD WOODCLIFF LAKE, NJ 65 GLEN RD	00672 07677	378000 182300 560300	1224816	1224816 00 1224816	286573 286573 573146	325835 325835 651670	306204 306204 612408
1805 7 106200-5	50X391 1.0LT 1.5S-F-F-1U .4488	2	DOUGLAS, RALPH PAUL & PAULA A 63 GLEN RD WOODCLIFF LAKE, NJ 63 GLEN RD	00672 07677	380200 259900 640100	1399259	1399259 00 1399259	328516 328516 657032	371114 371113 742227	349815 349815 699630
1805 8 106300-6	75X203 1.0LT 1.5S-F-F-1U .3495	2	GEDAMKE, RUDOLF & ELAINE B. 59 GLEN RD WOODCLIFF LAKE N J 59 GLEN RD	07677	360400 161000 521400	1139780	1139780 00 1139780	265872 265872 531744	304018 304018 608036	284945 284945 569890
1805 9 106400-7	145X190 1.0LT 2S-F-L-AG-1U .6325	2	SAIEVA, SALVATORE & CAMILLE 55 GLEN ROAD WOODCLIFF LAKE, NJ 55 GLEN RD	07677	400900 388700 789600	1726066	1726066 00 1726066	410294 410293 820587	452740 452739 905479	431517 431516 863033
1805 10 106500-8	90X220 1.0LT 2S-F-L-DG-1U .4545	2	COLEMAN GOVE, DOUGLAS ETAL 10 CARNOT AVE WOODCLIFF LAKE, NJ 10 CARNOT AVE	07677	381000 328000 709000	1549874	1549874 00 1549874	364730 364729 729459	410208 410207 820415	387469 387468 774937
1805 11 106600-9	90.00X220.00 2S-F-L-DG-1U .4545	2	CHO, DONGHYUN & JEON, SUMI 14 CARNOT AV WOODCLIFF LAKE, NJ 14 CARNOT AV	07677 R22.	381000 497100 878100	1919527	1919527 00 1919527	453534 453533 907067	506230 506230 1012460	479882 479882 959764

Block No. Lot No. Qualification Account No.	Land Dimensions Building Description Additional Lots Acreage	Prop. Class	Owner's Name Address City State Property Location	Billing Code Zip Code	Land Improvement Exemption Net Total	2025 Property Tax Special Dist	2025 Total Tax Deduction Net Tax	Amt.Billed 2025 1st Q 2nd Q Total	2nd Half 2025 3rd Q 4th Q Total	Preliminary 2026 Tax 1st Q 2nd Q Total
1805 12 106700-0	140X183 1.0LT 2S-F-L-AG-1U .5882	2	FRANKLIN, SEAN & BRIGITTE TRSTES 4 EAGLE HILL ROAD WOODCLIFF LAKE, NJ 4 EAGLE HILL RD	07677	394500 398500 793000	1733498	1733498 00 1733498	409051 409050 818101	457699 457698 915397	433375 433374 866749
1805 13 106800-1	230X155 1.0LT 2S-F-L-AG-1U .8184	2	BERSON, SCOTT D. & CATHY R. 8 EAGLE ROAD HILL WOODCLIFF LAKE, NJ 8 EAGLE HILL RD	00660 07675	419400 442100 861500	1883239	1883239 00 1883239	447967 447966 895933	493653 493653 987306	470810 470810 941620
1805 14 106900-2	182X155 1.0LT 1S-F-R-1U .6476	2	GROSOVSKY, MYLES A & RICKI 9 EAGLE HILL RD WOODCLIFF LAKE, NJ 9 EAGLE HILL RD	07677	407700 412400 820100	1792739	1792739 00 1792739	410888 410888 821776	485482 485481 970963	448185 448185 896370
1805 15 107000-0	183X140 1.0LT 2S-F-L-AG-1U .5882	2	POLLACK, BENJAMIN & TORIE 3 EAGLE HILL ROAD WOODCLIFF LAKE, NJ 3 EAGLE HILL RD	07677	395000 460200 855200	1869467	1869467 00 1869467	441751 441751 883502	492983 492982 985965	467367 467367 934734
1805 16 107100-1	136X332 1.0LT 1.5S-F-F-1U 1.0365	2	SALL BROOKS, (TRUSTEE)JENNIFER 45 CAMEO DRIVE CHERRY HILL, NJ 32 CARNOT AVE	08003	432100 608700 1040800	2275189	2275189 00 2275189	495315 495314 990629	642280 642280 1284560	568798 568797 1137595
1805 17 107200-2	136X312 1.0LT 2S-F-L-AG-1U .9741	2	ASQUITH, MICHAEL & ERIN 36 CARNOT AVE WOODCLIFF LAKE, NJ 36 CARNOT AVE	07677	435100 438000 873100	1908597	1908597 00 1908597	453858 453858 907716	500441 500440 1000881	477150 477149 954299
1805 18 107300-3	111X307 1.0LT 2S-F-L-1U .7823	2	LEVINE, MATTHEW & SHANNON 42 CARNOT AVE WOODCLIFF LAKE, NJ 42 CARNOT AVE	07677	413600 726300 1139900	2491821	2491821 00 2491821	591578 591577 1183155	654333 654333 1308666	622956 622955 1245911
1805 19.01 107500-5	194X165 2S-F-L-AG-1U .7348	2	CHAZOTTE, IRMA 39 WINDING WAY WOODCLIFF LAKE, NJ 39 WINDING WAY	07677	410200 545500 955700	2089160	2089160 00 2089160	494720 494720 989440	549860 549860 1099720	522290 522290 1044580
1805 19.02	2S-AL-L-AG-1U .0000	2	ZBAR, STEVEN & RACHEL 10 STONE RIDGE WOODCLIFF LAKE, NJ 10 STONE RIDGE	07677	427300 1108700 1536000	3357696	3357696 00 3357696	806480 806480 1612960	872368 872368 1744736	839424 839424 1678848
1805 19.03	1.15ACRE 2S-S-L-1U 1.1500	2	PATIRE, THOMAS J 11 STONE RIDGE CT WOODCLIFF LAKE, NJ 11 STONE RIDGE	07677	434500 1173500 1608000	3515088	3515088 00 3515088	844045 844045 1688090	913499 913499 1826998	878772 878772 1757544
1805 19.04	200X230 2S-S-L-AG-1U 1.0560	2	KIM, JOORI LEE & PETER 7 STONE RIDGE WOODCLIFF LAKE, NJ 7 STONE RIDGE	00660 07677	397000 1258800 1655800	3619579	3619579 00 3619579	784374 784373 1568747	1025416 1025416 2050832	904895 904895 1809790
1805 20 107600-6	1.9AC 1S-F-R-DG-1U 1.9000	2	ALIKO, OZCAN J & NURE 6 STONE RIDGE CT WOODCLIFF LAKE, NJ 6 STONE RIDGE	02640 07677	453700 500100 953800	2085007	2085007 00 2085007	494450 494449 988899	548054 548054 1096108	521252 521252 1042504
1805 20.01	195X140 2S-F-L-AG-1U .6267	2	MOLDOFF, BRETT & BLAIR 35 WINDING WAY WOODCLIFF LAKE, NJ 35 WINDING WAY	07677	403000 1093400 1496400	3271130	3271130 00 3271130	784969 784968 1569937	850597 850596 1701193	817783 817782 1635565
1805 21 107700-7	168X483 1.0LT 1S-F-O-DG-1U 1.8628	2	GLICKMAN, MICHAEL & DANA 19 WINDING WAY WOODCLIFF LAKE, NJ 19 WINDING WAY	00660 07677	467800 383900 851700	1861816	1861816 00 1861816	440994 440994 881988	489914 489914 979828	465454 465454 930908

15441000

33754026

00

00

33754026

15800873

17953153

16877017

Block No. Lot No. Qualification Account No.	Land Dimensions Building Description Additional Lots Acreage	Prop. Class	Owner's Name Address City State Property Location	Billing Code Zip Code	Land Improvement Exemption Net Total	2025 Property Tax Special Dist	2025 Total Tax Deduction Net Tax	Amt.Billed 2025 1st Q 2nd Q Total	2nd Half 2025 3rd Q 4th Q Total	Preliminary 2026 Tax 1st Q 2nd Q Total
1805 22 107800-8	83X157 1.0LT 2S-F-L-AG-1U .2992	2	SPRINGSTEEN, MICHAEL & HEIDI, M 15 WINDING WAY WOODCLIFF LAKE, NJ 15 WINDING WAY	00660 07677	350200 260500 610700	1334990	1334990 00 1334990	312572 312571 625143	354924 354923 709847	333748 333747 667495
1805 23 107900-9	100X139 1.0LT 2S-F-O-1U .3191	2	METZ, KEVIN R & SANDRA Y 9 WINDING WAY WOODCLIFF LAKE, NJ 9 WINDING WAY	00660 07677	354400 232200 586600	1282308	1282308 00 1282308	300032 300031 600063	341123 341122 682245	320577 320577 641154
1806 1 108000-7	184X263 1.0LT 2S-F-L-AG-1U 1.1109	2	HEPSEN, ERIKA ARA TRSTES/ETAL 41 CARNOT AVE WOODCLIFF LAKE, NJ 41 CARNOT AVE	07677	433300 479000 912300	1994288	1994288 00 1994288	474073 474072 948145	523072 523071 1046143	498572 498572 997144
1806 2 108100-8	150X254 1.0LT 2S-F-L-AG-1U .8747	2	FRUCHTER, JOSEPH S. & ROBIN 35 CARNOT AVE WOODCLIFF LAKE N J 35 CARNOT AVE	00660 07677	428400 426600 855000	1869030	1869030 00 1869030	442129 442129 884258	492386 492386 984772	467258 467257 934515
1806 3 108200-9	224X258 1.0LT 1.5S-F-F-AG-1U 1.3267	2	MARRONE, JOHN A & ANNA MAE 25 CARNOT AVE WOODCLIFF LAKE N J 25 CARNOT AVE	07677	437800 364400 802200	1753609 W1	1753609 -25000 1728609	408314 408313 816627	455991 455991 911982	432153 432152 864305
1806 4 108300-0	150X271 1.0LT 2S-F-S-AG-1U .9332	2	GOTTHEIM, JEFFREY L. & LORI E. 21 CARNOT AVE WOODCLIFF LAKE, NJ 21 CARNOT AVE	00660 07677	428400 301700 730100	1595999	1595999 00 1595999	376513 376512 753025	421487 421487 842974	399000 399000 798000
1806 5 108400-0	221X194 1.0LT 1S-F-R-1U L-7 .9843	2	SALL, RENEE P.O BOX 141 PARK RIDGE, NJ 07656 15 CARNOT AVE	00660 00000	424500 86000 510500	1115953	1115953 00 1115953	261765 261764 523529	296212 296212 592424	278989 278988 557977
1806 6 108500-2	223X145 1.0LT 1S-F-R-DG-1U .7423	2	LAWRENCE, BETH 5 CARNOT AVE WOODCLIFF LAKE, NJ 5 CARNOT AVE	00660 07677	426000 383200 809200	1768911	1768911 00 1768911	420293 420293 840586	464163 464162 928325	442228 442228 884456
1806 8 108600-3	83X180 1.0LT 2S-F-2-1U .3430	2	BELLIN, THOMAS & REBECCA O 29 GLEN RD WOODCLIFF LAKE, NJ 29 GLEN RD.	00535 07677	388200 239700 627900	1372589	1372589 00 1372589	322246 322246 644492	364049 364048 728097	343148 343147 686295
1806 9 108700-4	93X200 1.0LT 2.5S-AL-L-1U .4270	2	TEREMCHUK, STEPAN 4 KELLY COURT AIRMONT, NY 27 GLEN ROAD	10952	379600 744300 1123900	2456845	2456845 00 2456845	582659 582659 1165318	645764 645763 1291527	614212 614211 1228423
1806 10 R08800-5	1.2AC 2S-F-L-DG-1U 1.2000	2	AMES, PAUL V. JR. C/O PVA ASS INC 452 WEST 50TH ST., APT.3W NEW YORK, N Y 15 GLEN ROAD	10019	434800 261900 696700	1522986	1522986 00 1522986	359055 359054 718109	402439 402438 804877	380747 380746 761493
1806 11 108900-6	125X221 1.0LT 2S-S-L-DG-1U .6342	2	O'SHEA, DANIEL J 267 PASCACK RD WOODCLIFF LAKE, NJ 267 PASCACK ROAD	07677	341100 302600 643700	1407128	1407128 00 1407128	347164 347163 694327	356401 356400 712801	351782 351782 703564
1806 13 109000-4	125X184 1.0LT 2S-F-S-AG-1U .5280	2	KUMAR, SEEMA & AKHIL 4 EDGE HILL CT WOODCLIFF LAKE, NJ 4 EDGEHILL COURT	07677	367700 331300 699000	1528014	1528014 00 1528014	362189 362189 724378	401818 401818 803636	382004 382003 764007
1806 14 109100-5	170X130 1.0LT 1S-F-R-1U .5073	2	TE BLACKWELL LIVING TRUST 8 EDGEHILL CT WOODCLIFF LAKE, NJ 8 EDGEHILL CT.	07677	392100 454900 847000	1851542	1851542 00 1851542	437373 437372 874745	488399 488398 976797	462886 462885 925771

10454800

22854192

00

25000

22829192

10812745

12016447

11414599

Block No. Lot No. Qualification Account No.	Land Dimensions Building Description Additional Lots Acreage	Prop. Class	Owner's Name Address City State Property Location	Billing Code Zip Code	Land Improvement Exemption Net Total	2025 Property Tax Special Dist	2025 Total Tax Deduction Net Tax	Amt.Billed 2025 1st Q 2nd Q Total	2nd Half 2025 3rd Q 4th Q Total	Preliminary 2026 Tax 1st Q 2nd Q Total
1806 15 109200-6	150X140 2S-F-L-1U .4821	2	MUELLER, GEOFFREY D & JARDEN, NATALIA F 16 EDGEHILL COURT WOODCLIFF LAKE, NJ 16 EDGEHILL COURT	07677	392000 627000 1019000	2227534	2227534 00	531528 531528 1063056	582239 582239 1164478	556884 556883 1113767
1806 16 109300-7	169X163 1.0LT 2S-F-S-1U .6324	2	MENZE, GARY & SUSAN 22 EDGE HILL COURT WOODCLIFF LAKE, NJ 22 EDGEHILL COURT	07677	402600 389900 792500	1732405	1732405 00	408889 408888 817777	457314 457314 914628	433102 433101 866203
1806 17 109400-8	160X150 1.0LT 2S-F-L-AG-1U .5510	2	WAYNE, ADAM & JENNIFER 23 EDGEHILL COURT WOODCLIFF LAKE, NJ 23 EDGEHILL COURT	07677	404900 371800 776700	1697866	1697866 00	400619 400618 801237	448315 448314 896629	424467 424466 848933
1806 18 109500-9	151X148 1.0LT 2S-F-L-1U .5130	2	LITT, LAWRENCE A & GERI L.K. 19 EDGEHILL CT WOODCLIFF LAKE, NJ 19 EDGEHILL COURT	07677	391500 589700 981200	2144903	2144903 00	507854 507854 1015708	564598 564597 1129195	536226 536226 1072452
1806 19 109600-0	153X146 1.0LT 2S-AL-L-AG-1U .5128	2	BULZOMI, A. & LANCIOTTI, T. 9 EDGEHILL CT. WOODCLIFF LAKE, NJ 9 EDGEHILL COURT	07677	391400 348300 739700	1616984	1616984 00	382837 382836 765673	425656 425655 851311	404246 404246 808492
1806 20 109700-1	142X202 1.0LT 2S-F-L-1U .6585	2	PHILIP & FRANCES CIMINELLI FAM TRST 259 PASCACK RD WOODCLIFF LAKE, NJ 259 PASCACK ROAD	07677	361200 356200 717400	1568236	1568236 00	370189 370188 740377	413930 413929 827859	392059 392059 784118
1806 21 109800-2	152X144 1.0LT 2S-AL-S-1U .5025	2	CYPRESS VIEW ASSOC II LLC 36 CAMPBELL AVENUE WOODCLIFF LAKE, NJ 4 STURBRIDGE DRIVE	07677 01516	368000 345200 713200	1559055	1559055 00	367432 367432 734864	412096 412095 824191	389764 389764 779528
1806 22 109900-3	150X152 1.0LT 2S-F-O-AG-1U .5234	2	SHAABAN, REHAM 10 STURBRIDGE DR WOODCLIFF LAKE, NJ 10 STURBRIDGE DRIV	07677	391800 818000 1209800	2644623	2644623 00	627953 627953 1255906	694359 694358 1388717	661156 661156 1322312
1806 23 110000-4	173X141 1.0LT 2S-AL-L-AG-1U .5600	2	CASEY, CHRISTINE & HOGAN, THOMAS A. 16 STURBRIDGE DR WOODCLIFF LAKE, N.J. 16 STURBRIDGE DRIV	07677	394900 387700 782600	1710764	1710764 00	403592 403591 807183	451791 451790 903581	427691 427691 855382
1806 24 110100-5	273X186 1.0LT 2S-F-2-1U 1.1657	2	HILL, JAMES & PATRICIA 20 STURBRIDGE DR WOODCLIFF LAKE, N.J. 20 STURBRIDGE DR	07677	434800 380200 815000	1781590	1781590 00	421212 421212 842424	469583 469583 939166	445398 445397 890795
1806 25 110200-6	204X188 1.0LT 2S-F-L-AG-1U .8804	2	HOIRIGAN, KENNETH F & PATRICIA A 15 STURBRIDGE DRIVE WOODCLIFF LAKE, NJ 15 STURBRIDGE DR	07677	416400 383000 799400	1747488	1747488 00	412726 412726 825452	461018 461018 922036	436872 436872 873744
1806 26 110300-7	150X176 1.0LT 2S-F-L-AG-1U .6061	2	ITSKOVITCH, NATHAN & ORNA 11 STURBRIDGE DRIVE WOODCLIFF LAKE, NJ 11 STURBRIDGE DR	07677	378600 570200 948800	2074077	2074077 00	491369 491368 982737	545670 545670 1091340	518520 518519 1037039
1806 27 110400-8	188X155 1.0LT 2S-F-O-AG-2U .6690	2	HARTWICK, JUDITH A. 11 HARRIMAN COURT TUXEDO, NY 241 PASCACK ROAD	10987	359600 248100 607700	1328432	1328432 00	312572 312571 625143	351645 351644 703289	332108 332108 664216
1901 1 110500-9	166X369 1.0LT 2S-F-L-1U 1.4062	2	POSSICK, PAUL & MARJORIE 46 WINDING WAY WOODCLIFF LAKE N J 46 WINDING WAY	07677	449700 386700 836400	1828370	1828370 00	438076 438075 876151	476110 476109 952219	457093 457092 914185

11739400

25662327

00

00

25662327

12153688

13508639

12831166

Block No. Lot No. Qualification Account No.	Land Dimensions Building Description Additional Lots Acreage	Prop. Class	Owner's Name Address City State Property Location	Billing Code Zip Code	Land Improvement Exemption Net Total	2025 Property Tax Special Dist	2025 Total Tax Deduction Net Tax	Amt.Billed 2025 1st Q 2nd Q Total	2nd Half 2025 3rd Q 4th Q Total	Preliminary 2026 Tax 1st Q 2nd Q Total
1901 2 110600-0	150X323 1.0LT 2S-S-L-AG-1U 1.1123	2	GROH, ANDREW D & JODY S 52 WINDING WAY WOODCLIFF LAKE, N.J 52 WINDING WAY	02640 07677	444000 988500 1432500	3131445	3131445 00 3131445	752917 752916 1505833	812806 812806 1625612	782862 782861 1565723
1901 3 110700-1	150X275 1.0LT 2S-F-L-AG-1U .9470	2	HUBER, ADAM S & DANA B 58 WINDING WAY WOODCLIFF LAKE, NJ 58 WINDING WAY	07675	438500 559400 997900	2181409	2181409 00 2181409	523853 523852 1047705	566852 566852 1133704	545353 545352 1090705
1901 4 110800-2	150X251 1.0LT 2S-AL-L-AG-1U .8643	2	ORNSTEIN, STEVEN H & MELISSA B 64 WINDING WAY WOODCLIFF LAKE, NJ 64 WINDING WAY	07677	431900 488400 920300	2011776	2011776 00 2011776	483261 483261 966522	522627 522627 1045254	502944 502944 1005888
1901 5 110900-3	150X245 1.0LT 2S-AL-L-AG-1U .8437	2	GROVES, BRADLEY L & DANIELLE 70 WINDING WAY WOODCLIFF LAKE, NJ 70 WINDING WAY	00660 07677	430000 836600 1266600	2768788	2768788 00 2768788	663626 663626 1327252	720768 720768 1441536	692197 692197 1384394
1901 6 111000-1	150X245 1.0LT 2S-AL-L-AG-1U .8437	2	PAGLIARELLO, DINO C & YONCA 76 WINDING WAY WOODCLIFF LAKE, NJ 76 WINDING WAY	07677	430000 601400 1031400	2254640	2254640 00 2254640	541365 541365 1082730	585955 585955 1171910	563660 563660 1127320
1901 7 111100-2	150X245 1.0LT 2S-F-L-AG-1U .8437	2	SHAPIRO, JARED & RACHEL 82 WINDING WAY WOODCLIFF LAKE, NJ 82 WINDING WAY	07677	430000 388900 818900	1790115	1790115 00 1790115	431536 431535 863071	463522 463522 927044	447529 447529 895058
1901 8 111200-3	150X245 1.0LT 2S-F-L-AG-1U .8437	2	COBAN, ERCAN JOHN 88 WINDING WAY WOODCLIFF LAKE, NJ 88 WINDING WAY	07677	430000 1046800 1476800	3228285	3228285 00 3228285	774213 774212 1548425	839930 839930 1679860	807072 807071 1614143
1901 9 111300-4	157X240 1.0LT 1S-F-R-1U .8650	2	CARICATO, FRANK S & EMILIA 100 WINDING WAY WOODCLIFF LAKE, NJ 100 WINDING WAY	07677	428700 310800 739500	1616547 v1	1616547 -25000 1591547	382802 382802 765604	412972 412971 825943	397887 397887 795774
1901 10 111400-5	164X182 1.0LT 2S-AL-F-AG-1U .6852	2	VALENZUELA, HAROL & NOBLES, HEATHER 110 WINDING WAY WOODCLIFF LAKE, NJ 110 WINDING WAY	00660 07677	417800 447300 865100	1891109	1891109 00 1891109	455642 455641 911283	489913 489913 979826	472778 472777 945555
1901 11 111500-6	160X175 1.0LT 2S-F-L-1U .6428	2	EDELMAN, DAVID & HEIDI 48 ROSE AVE WOODCLIFF LAKE N J 48 ROSE AVE	00672 07677	410900 656300 1067200	2332899	2332899 00 2332899	558715 558715 1117430	607735 607734 1215469	583225 583225 1166450
1901 12 111600-7	137X245 1.0LT 2S-AL-L-AG-1U .7705	2	GREEN, DON & PAULETTE 54 ROSE AVENUE WOODCLIFF LAKE, NJ 54 ROSE AVE	07677	424900 767300 1192200	2606149	2606149 00 2606149	624602 624602 1249204	678473 678472 1356945	651538 651537 1303075
1901 13 111700-8	150X245 1.0LT 2S-F-L-AG-1U .8437	2	OLIPHANT, ROBERTA 60 ROSE AVE WOODCLIFF LAKE, NJ 60 ROSE AVE	07677	430000 383500 813500	1778311	1778311 00 1778311	425806 425806 851612	463350 463349 926699	444578 444578 889156
1901 14 111800-9	150X245 1.0LT 2S-F-L-AG-1U .8437	2	MONAGHAN, ROBERT A TRUSTEE 45-30 CT SQ #22 LONG ISLAND CITY, NY 66 ROSE AVE	11101	430000 363600 793600	1734810	1734810 00 1734810	415321 415320 830641	452085 452084 904169	433703 433702 867405
1901 15 111900-0	150X245 1.0LT 2S-AL-L-1U .8437	2	BRENNAN LAWRENCE & GERTRUDE 72 ROSE AVE WOODCLIFF LAKE N J 72 ROSE AVE	07677	430000 565500 995500	2176163	2176163 00 2176163	521367 521366 1042733	566715 566715 1133430	544041 544041 1088082

14411000

31502446

00

25000

31477446

15110045

16367401

15738728

Block No. Lot No. Qualification Account No.	Land Dimensions Building Description Additional Lots Acreage	Prop. Class	Owner's Name Address City State Property Location	Billing Code Zip Code	Land Improvement Exemption Net Total	2025 Property Tax Special Dist	2025 Total Tax Deduction Net Tax	Amt.Billed 2025 1st Q 2nd Q Total	2nd Half 2025 3rd Q 4th Q Total	Preliminary 2026 Tax 1st Q 2nd Q Total
1901 16 112000-8	150X245 1.0LT 1.5S-F-F-AG-1U .8437	2	CASO,JOAN DEMAREST 78 ROSE AVE WOODCLIFF LAKE,NJ 78 ROSE AVE	07677	430000 336600 766600	1675788	1675788 00	401105 401105 802210	436789 436789 873578	418947 418947 837894
1901 17 112100-9	150X245 1.0LT 2S-AL-L-1U .8437	2	FRANCO,GABRIELA J & BOLAND, TED A 84 ROSE AVENUE WOODCLIFF LAKE, NJ 84 ROSE AVE	07677	430000 694100 1124100	2457283	2457283 00	587146 587145 1174291	641496 641496 1282992	614321 614321 1228642
1901 18 112200-0	150X245 1.0LT 2S-AL-L-1U .8437	2	SAFERSTEIN, MITCHELL H & LAURA K 90 ROSE AVE WOODCLIFF LAKE, NJ 90 ROSE AVE	07677	430000 560600 990600	2165452	2165452 00	518826 518826 1037652	563900 563900 1127800	541363 541363 1082726
1901 19 112300-1	110X250 1.0LT 1S-F-R-AG-1U .6313	2	HOOGENDOORN, ALYSSA & SMITH, CODY 96 ROSE AVE WOODCLIFF LAKE, NJ 96 ROSE AVE	07677	413000 298000 711000	1554246	1554246 00	371648 371648 743296	405475 405475 810950	388562 388561 777123
1901 20 112400-2	120X250 1.0LT 1S-F-R-AG-1U .6887	2	KIM, STEVE & MINA 102 ROSE AVE WOODCLIFF LAKE N J 102 ROSE AVE	07677	417600 1304400 1722000	3764292	3764292 00	910310 910310 1820620	971836 971836 1943672	941073 941073 1882146
1901 21 112500-3	102X250 1.0LT 1S-F-R-AG-1U .5854	2	FUNABASHI, ROBERT & ELLEN 106 ROSE AVENUE WOODCLIFF LAKE,N.J. 106 ROSE AVE	02640 07677	409700 319100 728800	1593157	1593157 00	380242 380242 760484	416337 416336 832673	398290 398289 796579
1902 1 112600-4	148X230 1.0LT 2S-AL-L-AG-1U .7815	2	SHURE, JARED E & RYANN A 117 WINDING WAY WOODCLIFF LAKE, NJ 117 WINDING WAY	07677	429700 994500 1424200	3113301	3113301 00	746539 746538 1493077	810112 810112 1620224	778326 778325 1556651
1902 2 112700-5	173X231 1.0LT 1.5S-AL-R-AG-1U .9174	2	CHOPRA, SUMIT & SODHI, KANIKA 111 WINDING WAY WOODCLIFF LAKE, NJ 111 WINDING WAY	07677	439300 970500 1409800	3081823	3081823 00	738377 738377 1476754	802535 802534 1605069	770456 770456 1540912
1902 3 112800-6	1.7AC 2S-F-L-AG-1U 1.7000	2	LEIPSNER,ALAN &KAROLIN,CARIN 105 WINDING WAY WOODCLIFF LAKE, NJ 105 WINDING WAY	07677	474900 824400 1299300	2840270	2840270 00	683841 683840 1367681	736295 736294 1472589	710068 710067 1420135
1902 4 112900-7	1.5AC 2S-F-L-AG-2U 1.5000	2	LAFORGIA, SHELLEY & CHRISTIAN 99 WINDING WAY WOODCLIFF LAKE, NJ 99 WINDING WAY	07465	458400 379900 838300	1832524	1832524 00	441535 441534 883069	474728 474727 949455	458131 458131 916262
1902 4.01	.23 AC ROW .2300	15C	BOROUGH OF WOODCLIFF LAKE 188 PASCACK ROAD WOODCLIFF LAKE, NJ ROW-FAIRVIEW	07677 R225	*EXEMPT*	00	00 00 00	00 00 00	00 00 00	00 00 00
1902 5 113000-5	158X253 1.0LT 2S-F-L-AG-1U .9177	2	ZUCKERMAN, KENNETH O & AMY L 93 WINDING WAY WOODCLIFF LAKE, NJ 93 WINDING WAY	00154 07677	447000 450000 897000	1960842	1960842 00	469911 469911 939822	510510 510510 1021020	490211 490210 980421
1902 6 113100-6	150X266 1.0LT 2S-F-L-AG-1U .9160	2	TODFIELD, DARREN & DONATELLA S. 87 WINDING WAY WOODCLIFF LAKE, NJ 87 WINDING WAY	07677	436500 1156800 1593300	3482954	3482954 00	842370 842369 1684739	899108 899107 1798215	870739 870738 1741477
1902 7 113200-7	150X290 1.0LT 1S-F-R-1U .9986	2	CUCCHIARA, FRANK 81 WINDING WAY WOODCLIFF LAKE, NJ 81 WINDING WAY	00660 07677	439300 957500 1396800	3053405	3053405 00	732324 732323 1464647	794379 794379 1588758	763352 763351 1526703

14901800

32575337

00

00

32575337

15648342

16926995

16287671

Block No. Lot No. Qualification Account No.	Land Dimensions Building Description Additional Lots Acreage	Prop. Class	Owner's Name Address City State Property Location	Billing Code Zip Code	Land Improvement Exemption Net Total	2025 Property Tax Special Dist	2025 Total Tax Deduction Net Tax	Amt.Billed 2025 1st Q 2nd Q Total	2nd Half 2025 3rd Q 4th Q Total	Preliminary 2026 Tax 1st Q 2nd Q Total
1902 8 113300-8	150X283 1.0LT 1S-F-R-1U .9745	2	CASTIEL, MOSHE & SUSAN J BLACK 75 WINDING WAY WOODCLIFF LAKE, NJ 75 WINDING WAY	02640 07677	439300 508100 947400	2071016	2071016 00	500071 500070 1000141	535438 535437 1070875	517754 517754 1035508
1902 9 113400-9	150X250 1.0LT 2S-F-L-AG-1U .8609	2	HUANG, CHIUNG-YI & TING, WILLIS 8612 RIDGE BLVD #3G BROOKLYN, NY 69 WINDING WAY	11209	431400 328600 760000	1661360	1661360 00	399970 399970 799940	430710 430710 861420	415340 415340 830680
1902 10 113500-0	139X212 1.0LT 2S-F-L-AG-1U .6765	2	FAZAL, NASSIR & KATHERINE 63 WINDING WAY WOODCLIFF LAKE, NJ 63 WINDING WAY	07677	417300 395300 812600	1776344	1776344 00	428076 428076 856152	460096 460096 920192	444086 444086 888172
1902 11 113600-1	190X166 1.0LT 2S-AL-L-AG-1U .7241	2	FREEDLAND, JACOB E & LISA R 55 WINDING WAY WOODCLIFF LAKE, NJ 55 WINDING WAY	07677	421000 559300 980300	2142936	2142936 00	515745 515745 1031490	555723 555723 1111446	535734 535734 1071468
1902 12 113700-2	151X205 1.0LT 1S-F-S-AG-1U .7106	2	LEVISON, MICHAEL & JENNIFER 87 FAIRVIEW AVE WOODCLIFF LAKE, NJ 87 FAIRVIEW AVE	07677	412700 669200 1081900	2365033	2365033 00	566498 566498 1132996	616019 616018 1232037	591259 591258 1182517
1902 13 113800-3	132X241 1.0LT 2S-F-L-AG-1U .7303	2	BUGNI, SCOTT & JACQUELINE 79 FAIRVIEW AVE WOODCLIFF LAKE, NJ 79 FAIRVIEW AVE	00660 07677	421300 360700 782000	1709452	1709452 00	411105 411104 822209	443622 443621 887243	427363 427363 854726
1902 14 113900-4	150X250 1.0LT 1S-AL-R-1U .8609	2	KURTAJ, SANIH & DRITA 73 FAIRVIEW AVE WOODCLIFF LAKE, NJ 73 FAIRVIEW AVE	07677	431400 607900 1039300	2271910	2271910 00	543743 543743 1087486	592212 592212 1184424	567978 567977 1135955
1902 15 114000-2	140X245 1.0LT 2S-AL-L-AG-1U .7874	2	BROWN, MARJORIE 67 FAIRVIEW AVE WOODCLIFF LAKE, NJ 67 FAIRVIEW AVE	07675	426200 537400 963600	2106430	2106430 00	504557 504557 1009114	548658 548658 1097316	526608 526607 1053215
1902 16 114100-3	137X245 1.0LT 2S-AL-L-1U .7705	2	GINSBERG, DAVID & LIZA 61 FAIRVIEW AVE WOODCLIFF LAKE, NJ 61 FAIRVIEW AVE	00316 07677	424300 681000 1105300	2416186	2416186 00	582065 582064 1164129	626029 626028 1252057	604047 604046 1208093
1902 17 114200-4	150X250 1.0LT 2S-AL-L-AG-1U .8609	2	MANDEL, MARK S. & PATTI R. 55 FAIRVIEW AVE WOODCLIFF LAKE N J 55 FAIRVIEW AVE	07677	431400 718400 1149800	2513463	2513463 00	605414 605414 1210828	651318 651317 1302635	628366 628366 1256732
1902 18 114300-5	150X250 1.0LT 2S-F-L .8609	2	BAUMEL, PHILIP S & DOROTHY A 49 FAIRVIEW AVE WOODCLIFF LAKE, NJ 49 FAIRVIEW AVE	07677	431400 736300 1167700	2552592 v1	2552592 -25000	605650 605650 1211300	658146 658146 1316292	631898 631898 1263796
1902 19 114400-6	150X250 1.0LT 2S-AL-L-1U .8609	2	MELVILLE, JEREMY E & DENISE 43 FAIRVIEW AVE WOODCLIFF LAKE, NJ 43 FAIRVIEW AVE	02640 07677	431400 652900 1084300	2370280	2370280 00	568012 568011 1136023	617129 617128 1234257	592570 592570 1185140
1902 20 114500-7	186X255 1.0LT 1S-F-R-1U 1.0888	2	BROWN,JEFFREY&LILLIAN 37 FAIRVIEW AVE WOODCLIFF LAKE,NJ 37 FAIRVIEW AVE	07677	445500 1816000 2261500	4943639	4943639 00	1186668 1186668 2373336	1285152 1285151 2570303	1235910 1235910 2471820
1902 21 114600-8	201X290 1.0LT 2S-AL-L-AG-1U 1.3382	2	MCGOVERN, KEVIN & KATHLEEN 31 FAIRVIEW ST WOODCLIFF LAKE, NJ 31 FAIRVIEW AVE	00660 07675	453900 1012000 1465900	3204457	3204457 00	768862 768861 1537723	833367 833367 1666734	801115 801114 1602229

15601600

34105098

00

25000

34080098

16372867

17707231

17040051

Block No. Lot No. Qualification Account No.	Land Dimensions Building Description Additional Lots Acreage	Prop. Class	Owner's Name Address City State Property Location	Billing Code Zip Code	Land Improvement Exemption Net Total	2025 Property Tax Special Dist	2025 Total Tax Deduction Net Tax	Amt.Billed 2025 1st Q 2nd Q Total	2nd Half 2025 3rd Q 4th Q Total	Preliminary 2026 Tax 1st Q 2nd Q Total
1903 1 114700-9	191X260 1.0LT 1S-AL-R-AG-1U 1.1400	2	KATSNELSON, PAUL & BETTY REIDER 49 WINDING WAY WOODCLIFF LAKE, NJ 49 WINDING WAY	07677	436100 1479600 1915700	4187720	4187720 00 4187720	977819 977819 1955638	1116041 1116041 2232082	1046930 1046930 2093860
1903 2 114800-0	184X285 1.0LT 2S-AL-L-AG-1U 1.2039	2	SPERBER, STEVEN J. & KAREN A. 92 FAIRVIEW AVE WOODCLIFF LAKE, NJ 92 FAIRVIEW AVE	07677	443700 668400 1112100	2431051	2431051 00 2431051	584281 584280 1168561	631245 631245 1262490	607763 607763 1215526
1903 3 114900-1	200X292 1.0LT 2S-F-L-AG-1U 1.3407	2	DIPIERO JAMES V & EILLEN 86 FAIRVIEW AVE WOODCLIFF LAKE N J 86 FAIRVIEW AVE	07677	448500 699400 1147900	2509309	2509309 00 2509309	601739 601739 1203478	652916 652915 1305831	627328 627327 1254655
1903 4 115000-9	187X236 1.0LT 1S-AL-R-1U 1.0131	2	HINKLE, KEVIN & EVA 78 FAIRVIEW AVENUE WOODCLIFF LAKE, NJ 78 FAIRVIEW AVE	07677 00154	436900 428900 865800	1892639	1892639 00 1892639	453372 453371 906743	492948 492948 985896	473160 473160 946320
1903 5 115100-0	162X237 1.0LT 2S-AL-O-1U .8814	2	COOPER, DOUGLAS & LAUREN 72 FAIRVIEW AVE WOODCLIFF LAKE, NJ 72 FAIRVIEW AVE	07677 00660	433400 596500 1029900	2251361	2251361 00 2251361	540176 540176 1080352	585505 585504 1171009	562841 562840 1125681
1903 6 115200-1	190X260 1.0LT 2S-AL-L-AG-1U 1.1341	2	VIDETTI, NICHOLAS & CARMELA PANE-VI 66 FAIRVIEW AVE WOODCLIFF LAKE N J 66 FAIRVIEW AVE	07677	444600 673000 1117600	2443074	2443074 00 2443074	585740 585740 1171480	635797 635797 1271594	610769 610768 1221537
1903 7 115300-2	175X288 1.0LT 2S-AL-L-AG-1U 1.1570	2	GOLDMAN, MERYL 60 FAIRVIEW AVE WOODCLIFF LAKE, NJ 60 FAIRVIEW AVE	07677	449100 649200 1098300	2400884	2400884 00 2400884	575687 575686 1151373	624756 624755 1249511	600221 600221 1200442
1903 8 115400-3	163X298 2S-AL-L-AG-1U 1.1151	2	LEIPSNER, ALAN 54 FAIRVIEW AVE WOODCLIFF LAKE, NJ 54 FAIRVIEW AVENUE	07677	447300 466700 914000	1998004	1998004 00 1998004	478829 478829 957658	520173 520173 1040346	499501 499501 999002
1903 9 115500-4	38225 SF 1S-AL-R-AG-1U .8775	2	DAUB, WILLIAM & PATRICIA DEESEN 86 CARNOT AVE WOODCLIFF LAKE, N.J. 86 CARNOT AVE	07677 00660	436100 553100 989200	2162391	2162391 00 2162391	520015 520015 1040030	561181 561180 1122361	540598 540598 1081196
1903 10 115600-5	32760 SF 2S-AL-L-AG-1U .7521	2	DICHIARO, MICHAEL & DIANE 80 CARNOT AVE WOODCLIFF LAKE N.J. 80 CARNOT AVE	07677	423300 507200 930500	2034073	2034073 00 2034073	489423 489423 978846	527614 527613 1055227	508519 508518 1017037
1903 11 115700-6	142X224 1.0LT 2S-AL-L-AG-1U .7302	2	PULSONETTI, NICHOLAS J & KRYSTEN A 74 CARNOT AVE WOODCLIFF LAKE, NJ 74 CARNOT AVE	07677	423300 416900 840200	1836677	1836677 00 1836677	442075 442075 884150	476264 476263 952527	459170 459169 918339
1903 12 115800-7	150X122 1.0LT 2S-AL-L-AG-1U .4201	2	ZALESKY, MATTHEW & LORI 68 CARNOT AVE WOODCLIFF LAKE, NJ 68 CARNOT AVE	07677	418300 450100 868400	1898322	1898322 00 1898322	453696 453696 907392	495465 495465 990930	474581 474580 949161
1903 13 115900-8	150.00X238.00 2S-AL-L-AG-1U .8196	2	TEITELBAUM, JASON & JILL 62 CARNOT AVE WOODCLIFF LAKE, NJ 62 CARNOT AVENUE	07677 R22.	432100 485700 917800	2006311	2006311 00 2006311	483424 483423 966847	519732 519732 1039464	501578 501578 1003156
1903 14 116000-6	151X161 1.0LT 2S-F-L-AG-1U .5581	2	LITROFF, LAUREN & GIBBS, DAVID 56 CARNOT AVE WOODCLIFF LAKE, NJ 56 CARNOT AVE	07677	438500 616100 1054600	2305356	2305356 00 2305356	555148 555147 1110295	597531 597530 1195061	576339 576339 1152678

14802000

32357172

00

00

32357172

15482843

16874329

16178590

Block No. Lot No. Qualification Account No.	Land Dimensions Building Description Additional Lots Acreage	Prop. Class	Owner's Name Address City State Property Location	Billing Code Zip Code	Land Improvement Exemption Net Total	2025 Property Tax Special Dist	2025 Total Tax Deduction Net Tax	Amt.Billed 2025 1st Q 2nd Q Total	2nd Half 2025 3rd Q 4th Q Total	Preliminary 2026 Tax 1st Q 2nd Q Total
1903 15 116100-7	151X280 1.0LT 2S-AL-L-AG-1U .9706	2	SCHRAGER, SETH & JANA 52 CARNIT AVENUE WOODCLIFF LAKE, NJ 52 CARNOT AVENUE	00660 07677	439900 587100 1027000	2245022	2245022 00	541635 541635 1083270	580876 580876 1161752	561256 561255 1122511
1903 16 116200-8	56544 SF 2S-B-2-1U 1.2981	2	MATHEW, SAJI T & LIZY 46 CARNOT AVE WOODCLIFF LAKE, NJ 46 CARNOT AVE	00660 07677	444900 468500 913400	1996692	1996692 00	481153 481153 962306	517193 517193 1034386	499173 499173 998346
1904 1 116300-9	150X165 1.0LT 1.5S-AL-F-1U .5682	2	ZEMA, ANDREA 237 PASCACK RD WOODCLIFF LAKE, NJ 237 PASCACK ROAD	00672 07677	357500 227000 584500	1277717	1277717 00	300356 300356 600712	338503 338502 677005	319430 319429 638859
1904 2 116400-0	1.1AC 2S-F-O-1U 1.1000	2	HARWOOD, LAWRENCE & MERYL 227 PASCACK RD WOODCLIFF LAKE, NJ 227 PASCACK ROAD	02640 07677	385600 607400 993000	2170698	2170698 00	515313 515313 1030626	570036 570036 1140072	542675 542674 1085349
1904 3 116500-1	150X233 1.0LT 2S-AL-L-AG-1U .8023	2	MONANE, MARK & SUSAN 5 CARRIAGE LANE WOODCLIFF LAKE, NJ 5 CARRIAGE LANE	00672 07677	432100 809700 1241800	2714575	2714575 00	654654 654653 1309307	702634 702634 1405268	678644 678644 1357288
1904 4 116600-2	150X160 1.0LT 2S-AL-L-AG-1U .5510	2	MANDEL, CHET M & NELLIE E 12 CARRIAGE LN WOODCLIFF LAKE, NJ 12 CARRIAGE LANE	07677	407300 611900 1019200	2227971	2227971 00	536176 536176 1072352	577810 577809 1155619	556993 556993 1113986
1904 5 116700-3	150X171 1.0LT 2S-AL-L-AG-1U .5888	2	COOPER, SCOTT & ALANA 6 CARRIAGE LN WOODCLIFF LAKE, NJ 6 CARRIAGE LANE	00672 07677	411300 647300 1058600	2314100	2314100 00	554229 554229 1108458	602821 602821 1205642	578525 578525 1157050
1905 1.01 116900-5	.572 AC .5720	2	GRABOW, ELISSA K 1 ELLIS CT WOODCLIFF LAKE, NJ 1 ELLIS COURT	07677 R225	394800 1279800 1674600	3660676	3660676 00	878367 878366 1756733	951972 951971 1903943	915169 915169 1830338
1905 1.02 116900-5	.714 AC .7140	2	BANSAL, RITESH & PREETI 5 ELLIS COURT WOODCLIFF LAKE, NJ 5 ELLIS COURT	07677 R225	407300 906500 1313800	2871967	2871967 00	764159 764159 1528318	671825 671824 1343649	717992 717992 1435984
1905 1.03 116900-5	.628 AC .6280	2	SANAR, BULENT & MARIYE 11 ELLIS COURT WOODCLIFF LAKE, NJ 11 ELLIS COURT	00660 07677 R225	415100 1465300 1880400	4110554	4110554 00	988683 988682 1977365	1066595 1066594 2133189	1027639 1027638 2055277
1905 1.04 116900-5	.580 AC .5800	2	SINGH, DAMAMJIT ETAL 221 PASCACK ROAD WOODCLIFF LAKE, NJ 221 PASCACK ROAD	00660 07677 R225	375800 651200 1027000	2245022	2245022 00	536014 536014 1072028	586497 586497 1172994	561256 561255 1122511
1905 1.05 116900-5	.569 AC .5690	2	MCKAY, DOUGLAS & ANTOINETTE 217 PASCACK ROAD WOODCLIFF LAKE, NJ 217 PASCACK ROAD	07677 R225	375800 870400 1246200	2724193	2724193 00	646168 646168 1292336	715929 715928 1431857	681049 681048 1362097
1905 1.06 116900-5	.543 AC .5430	2	ANAND, BAANI&MATHEW, BRIAN 205 PASCACK RD WOODCLIFF LAKE, NJ 205 PASCACK ROAD	07677 R225	369200 779000 1148200	2509965	2509965 00	595902 595901 1191803	659081 659081 1318162	627492 627491 1254983
1906 1 117000-3	100X250 1.0LT 2S-S-O-DG-1U .5739	2	KREIDWEIS, SASCHA&ALISON ETAL 75 CARNOT AVE WOODCLIFF LAKE, NJ 75 CARNOT AVE	07677	431000 720500 1151500	2517179	2517179 00	603361 603360 1206721	655229 655229 1310458	629295 629295 1258590

16279200

35586331

00

00

35586331

17192335

18393996

17793169

Block No. Lot No. Qualification Account No.	Land Dimensions Building Description Additional Lots Acreage	Prop. Class	Owner's Name Address City State Property Location	Billing Code Zip Code	Land Improvement Exemption Net Total	2025 Property Tax Special Dist	2025 Total Tax Deduction Net Tax	Amt.Billed 2025 1st Q 2nd Q Total	2nd Half 2025 3rd Q 4th Q Total	Preliminary 2026 Tax 1st Q 2nd Q Total
1906 2 117100-4	42950 SF. 1S-F-R-AG-1U .9860	2	BLUME, JONATHAN 85 CARNOT AVE WOODCLIFF LAKE, NJ 85 CARNOT AVE	07677	438500 1199900 1638400	3581542	3581542 00 3581542	859179 859179 1718358	931592 931592 1863184	895386 895385 1790771
1906 2.01 117200-5	30215 SF 2S-F-O-1U .6936	2	TBAILEH, AYMAN & TEBAILLEY, KATE 9 ELLIS LANE WOODCLIFF LAKE, NJ 9 ELLIS LANE	07677	442800 454000 896800	1960405	1960405 00 1960405	469749 469748 939497	510454 510454 1020908	490102 490101 980203
1906 2.02 117300-6	26980 SF 2S-AL-L-AG-1U .6194	2	EFMAN, MONICA & SCHWARTZ, JONATHAN 81 CARNOT AVE WOODCLIFF LAKE, NJ 81 CARNOT AVE	07677	419500 580800 1000300	2186656	2186656 00 2186656	512557 512556 1025113	580772 580771 1161543	546664 546664 1093328
1906 3.01 117400-7	.643AC .6430	2	GONCALVES, CLARISSA & GUSTAVO 3 ELLIS LANE WOODCLIFF LAKE, NJ 3 ELLIS LANE	07677 R225	401400 1469000 1870400	4088694	4088694 00 4088694	975116 975116 1950232	1069231 1069231 2138462	1022174 1022173 2044347
1906 3.02 117400-7	.60AC 2S-AL-L-DG-1U .6000	2	ROSSI, RONALD G & TANIA E 197 PASCACK RD WOODCLIFF LAKE, NJ 197 PASCACK ROAD	00660 07677	358200 329800 688000	1503968	1503968 00 1503968	354731 354730 709461	397254 397253 794507	375992 375992 751984
1906 4 117500-8	241X278 1.0LT 2S-F-O-1U 1.5381	2	BONGARD JR VICTOR & SHARON G 193 PASCACK ROAD WOODCLIFF LAKE N J 193 PASCACK ROAD	07677	382700 209100 591800	1293675	1293675 00 1293675	304518 304518 609036	342320 342319 684639	323419 323419 646838
1906 5 117600-9	1.64A 1S-B-R-AG-1U 1.6400	2	CARRETTA, NICHOLAS TRSTE 210 FRANKLIN AVE OAKLAND, NJ 91 CARNOT AVE	07436	461700 845400 1307100	2857321	2857321 00 2857321	685571 685570 1371141	743090 743090 1486180	714331 714330 1428661
1906 6 117700-0	75X417 1.0LT 2S-S-O-DG-1U .7180	2	FREY, JOHN A & MARIA L 187 PASCACK RD WOODCLIFF LAKE, NJ 187 PASCACK ROAD	07675	370400 288600 659000	1440574	1440574 00 1440574	339597 339596 679193	380691 380690 761381	360144 360143 720287
1906 7 117800-1	100X396 .090 2S-S-O-DG-1U .9091	2	ANGUS, RICHARD A. & MARIE T. 183 PASCACK ROAD WOODCLIFF LAKE N J 183 PASCACK ROAD	07677	382700 362700 745400	1629444 V1	1629444 -25000 1604444	378965 378964 757929	423258 423257 846515	401111 401111 802222
1906 7.01 117900-2	174X199 1.0LT 2S-AL-L-AG-1U .7949	2	NOVACK, STEVEN & STACEY 104 S CARNOT AVE WOODCLIFF LAKE, NJ 104 SOUTH CARNOT AVE	00672 07677	426500 658500 1085000	2371810	2371810 00 2371810	571201 571200 1142401	614705 614704 1229409	592953 592952 1185905
1906 7.02 118000-0	174X150 1.0LT 2S-AL-L-AG-1U .5992	2	ACEVEDO, AMY LEIBOWITZ & DIANA 103 S CARNOT AVE WOODCLIFF LAKE, NJ 103 S CARNOT AVE	07677	410800 456100 866900	1895043	1895043 00 1895043	455588 455587 911175	491934 491934 983868	473761 473761 947522
1906 8.01 118100-1	149 X 156 AVG 1.5S-F-F-DG-1U .5336	2	MUNOZ, MICHAEL & ANDREA 30 FAIRVIEW AVE WOODCLIFF LAKE, NJ 30 FAIRVIEW AVENUE	02640 07677	391000 221300 612300	1338488	1338488 00 1338488	314031 314030 628061	355214 355213 710427	334622 334622 669244
1906 8.02 118200-2	171X120 AVG 2S-AL-L-AG-1U .4711	2	BASSERI, JEAN D & MANDANA 1 SOPHIE CT WOODCLIFF LAKE, NJ 1 SOPHIE COURT	00660 07677	387800 615200 1003000	2192558	2192558 00 2192558	523367 523366 1046733	572913 572912 1145825	548140 548139 1096279
1906 8.03 118300-3	19360 SF 2S-AL-L-AG-1U .4444	2	CHIN,D&G 11 SOPHIE CT WOODCLIFF LAKE, N.J. 11 SOPHIE COURT	07677	399600 718300 1117900	2443729	2443729 00 2443729	579795 579794 1159589	642070 642070 1284140	610933 610932 1221865

14082300

30783907

00

25000

30758907

14647919

16110988

15379456

Block No. Lot No. Qualification Account No.	Land Dimensions Building Description Additional Lots Acreage	Prop. Class	Owner's Name Address City State Property Location	Billing Code Zip Code	Land Improvement Exemption Net Total	2025 Property Tax Special Dist	2025 Total Tax Deduction Net Tax	Amt.Billed 2025 1st Q 2nd Q Total	2nd Half 2025 3rd Q 4th Q Total	Preliminary 2026 Tax 1st Q 2nd Q Total
1906 9.01 118400-4	165X110 AVG 2S-AL-L-1U .4167	2	YANG, YIMIN & MAO, HONGYAN 4 SOPHIE COURT MONTVALE, NJ 4 SOPHIE COURT	02640 07677	396600 629500 1026100	2243055	2243055 00	535474 535473	586054 586054	560764 560764
1906 9.02 118500-5	23320 SF 2S-AL-L-1U .5354	2	YANG, ZHOU & JIAXIA YU 10 SOPHIE COURT WOODCLIFF LAKE, NJ 10 SOPHIE COURT	07677	406200 590800 997000	2179442	2179442 00	516394 516394	573327 573327	544861 544860
1906 9.03 118600-6	20790 SF 2S-F-L-1U .4773	2	JOSHY, MATHEW & MERYL-LYN 15 SOPHIE CT WOODCLIFF LAKE, NJ 15 SOPHIE COURT	07677	435000 638600 1073600	2346890	2346890 00	561039 561039	612406 612406	586723 586722
1906 10 118700-7	111X295 1.0LT 2S-F-R-1U .7517	2	JOZANOVIC, CATHYA ETAL 46 FAIRVIEW AVE WOODCLIFF LAKE, NJ 46 FAIRVIEW AVE	07677	426700 462800 889500	1944447	1944447 00	465641 465641	506583 506582	486112 486112
1906 11 118800-8	225X200 1.0LT 2S-S-L-1U 1.0331	2	ZBOROVSKY, VLADIMIR & TAMILA 97 SOUTH CARNOT AVE WOODCLIFF LAKE, NJ 97 SOUTH CARNOT AVE.	00672 07675	444600 1173300 1617900	3536729	3536729 00	855558 855557	912807 912807	884183 884182
1907 1 118900-9	180X160 1.0LT 2S-AL-L-AG-1U .6612	2	PALOMPELLI, THOMAS CHARLES ETAL 4 NOWAK CT WOODCLIFF LAKE, NJ 4 NOWAK COURT	07677	411500 565600 977100	2135941	2135941 00	514448 514448	553523 553522	533986 533985
1907 2 119000-7	150X240 1.0LT 2S-AL-L-1U .8264	2	JANOWSKY, STEVEN & EILEEN 12 NOWAK CT WOODCLIFF LAKE, NJ 12 NOWAK COURT	07677	425000 767400 1192400	2606586	2606586 00	628656 628655	674638 674637	651647 651646
1907 3 119100-8	154X210 1.0LT 2S-F-L-AG-1U .7424	2	LINDER, GERALD & AMY 11 NOWAK CT WOODCLIFF LAKE, N.J. 11 NOWAK CT	07677	422000 492400 914400	1998878	1998878 00	482072 482072	517367 517367	499720 499719
1907 4 119200-9	150X170 1.0LT 2S-AL-L-AG-1U .5854	2	BINGOL, EMRE R & IPEK 61 CARNOT AVE WOODCLIFF LAKE, NJ 61 CARNOT AVE	00597 07677	406300 768200 1174500	2567457	2567457 00	615035 615035	668694 668693	641865 641864
1907 5 119300-0	20005 SF 2S-AL-L-AG-1U .4593	2	JACKTER, WARREN & ALLISON STEIN 55 CARNOT AVE WOODCLIFF LAKE, NJ 55 CARNOT AVE	00660 07677	393400 537600 931000	2035166	2035166 00	486937 486936	530647 530646	508792 508791
1907 6 119400-1	150X264 1.0LT 2S-AL-L-AG-1U .9091	2	NIKOL, ANDRE & JANE 16 HENKE COURT WOODCLIFF LAKE, NJ 16 HENKE CT	00660 07675	433700 867900 1301600	2845298	2845298 00	683138 683138	739511 739511	711325 711324
1907 7 119500-2	150X286 1.0LT 2S-AL-L-AG-1U .9848	2	EISLER, HEATHER & ANDREW 15 NATMARK CT WOODCLIFF LAKE, NJ 15 HENKE COURT	07677	436100 677900 1114000	2435204	2435204 00	587146 587145	630457 630456	608801 608801
1907 8 119600-3	155X157 1.0LT 2S-AL-L-AG-1U .5587	2	PERAGINE, MICHAEL & MALLORY 45 CARNOT AVE WOODCLIFF LAKE, NJ 45 CARNOT AVE	07677	405000 388800 793800	1735247	1735247 00	417753 417752	449871 449871	433812 433812
2001 1 119700-4	130X312 1.0LT 2S-F-S-AG-1U .9311	2	PATHAK, OMKAR 23 FAIRVIEW AVE WOODCLIFF LAKE, NJ 23 FAIRVIEW AVE	07677	423600 462100 885700	1936140	1936140 00	458182 458182	509888 509888	484035 484035

14888600

32546480

00

00

32546480

15614940

16931540

16273243

Block No. Lot No. Qualification Account No.	Land Dimensions Building Description Additional Lots Acreage	Prop. Class	Owner's Name Address City State Property Location	Billing Code Zip Code	Land Improvement Exemption Net Total	2025 Property Tax Special Dist	2025 Total Tax Deduction Net Tax	Amt.Billed 2025 1st Q 2nd Q Total	2nd Half 2025 3rd Q 4th Q Total	Preliminary 2026 Tax 1st Q 2nd Q Total
2001 2 119800-5	125X328 1.0LT 2S-S-L-AG-1U .9412	2	ALVAREZ, (DR), VINCENT H 17 FAIRVIEW AVE WOODCLIFF LAKE, NJ 17 FAIRVIEW AVE	07675	423600 909400 1333000	2913938	2913938 00 2913938	698543 698542 1397085	758427 758426 1516853	728485 728484 1456969
2001 3 119900-6	150X137 1.0LT 1.5S-F-F-DG-1U .4718	2	HANNA, ROBERT C. 11 FAIRVIEW AVE WOODCLIFF LAKE N J 11 FAIRVIEW AVE	00660 07677	384600 170300 554900	1213011	1213011 00 1213011	283817 283816 567633	322689 322689 645378	303253 303253 606506
2001 4 120000-7	70X140 1.0LT 2S-F-L-DG-1U .2250	2	JOY, ANITA M 9 FAIRVIEW AVE WOODCLIFF LAKE, NJ 9 FAIRVIEW AVE	07677	335000 307100 642100	1403631	1403631 00 1403631	328895 328894 657789	372921 372921 745842	350908 350908 701816
2001 5 120100-8	90X200 1.0LT 1.5S-F-O-DG-1U .4132	2	GRINCH, LAWRENCE P. & JANE A. 94 WOODCLIFF AVE WOODCLIFF LAKE N J 94 WOODCLIFF AVE	02640 07677	326200 253600 579800	1267443 V1	1267443 -25000 1242443	291079 291079 582158	330143 330142 660285	310611 310611 621222
2001 6 120200-9	155X200 1.0LT 2S-F-L-DG-1U .7117	2	WILLIAMSON, ROBERT E. & NANCY 98 WOODCLIFF AVE WOODCLIFF LAKE N J 98 WOODCLIFF AVE	07677	359900 402000 761900	1665513	1665513 00 1665513	393538 393538 787076	439219 439218 878437	416379 416378 832757
2001 7 120300-0	174X419 1.0LT 2S-F-2-DG-1U 1.6737	2	NEUBAUER, DEIRDRE 127 GREYROCK PL #1210 STAMFORD, CT 104 WOODCLIFF AVE	06901	402400 551900 954300	2086100	2086100 00 2086100	498666 498665 997331	544385 544384 1088769	521525 521525 1043050
2001 8 120400-1	75 X 250 1.5S-AL-R-1U .4304	2	CASSIDY, ROBERT G. & GAIL A. 108 WOODCLIFF AVE. WOODCLIFF LAKE, N.J. 108 WOODCLIFF AVE.	07677	329900 246000 575900	1258917	1258917 00 1258917	295330 295329 590659	334129 334129 668258	314730 314729 629459
2001 9 120500-2	93X246 1.0LT 1.5S-F-F-AG-1U .5252	2	GRINSHPON, DMITRI & KOTOVICH, E. 112 WOODCLIFF AVENUE WOODCLIFF LAKE, NJ 112 WOODCLIFF AVE	07677	343300 256800 600100	1311819	1311819 00 1311819	308302 308301 616603	347608 347608 695216	327955 327955 655910
2001 10 120600-3	157X432 1.0LT 1S-F-R-AG-1U 1.5570	2	VAN BIERT, JOYCE V 17065 BAY STREET JUPITER, FL. 22 DENNIS CT.	33477	446800 652000 1098800	2401977	2401977 00 2401977	570498 570498 1140996	630491 630490 1260981	600495 600494 1200989
2001 11 120700-4	149X235 1.0LT 1S-F-R-AG-1U .8038	2	KAPLAN, HOWARD R. & SANDRA M. 120 WOODCLIFF AVE. WOODCLIFF LAKE, NJ 120 WOODCLIFF AVE	07677	373300 222800 596100	1303075	1303075 00 1303075	306680 306680 613360	344858 344857 689715	325769 325769 651538
2001 12 120800-5	137.00X231.00 2S-AL-O-DG-1U .7265	2	ABENE, JOSEPH & DONNA 124 WOODCLIFF AVENUE WOODCLIFF LAKE NJ 124 WOODCLIFF AV	07677 R22.	371900 278500 650400	1421774	1421774 00 1421774	335164 335164 670328	375723 375723 751446	355444 355443 710887
2001 13 120900-6	85X170 1.0LT 1.5S-F-F-DG-1U .3317	2	VAN BIERT, EUGENE 17065 AY STREET JUPITER, FL 12 ROSE AVE	33477	358200 324000 682200	1491289	1491289 00 1491289	350298 350298 700596	395347 395346 790693	372823 372822 745645
2001 14 121000-4	107X348 1.0LT 1S-F-R-1U .8548	2	BURROWS, EVAN J & ELYSE R 18 ROSE AVE WOODCLIFF LAKE, NJ 18 ROSE AVE	07675	418000 628700 1046700	2288086	2288086 00 2288086	542716 542716 1085432	601327 601327 1202654	572022 572021 1144043
2001 15.01 121200-6	150X211 1.0LT 2S-AL-F-1U .7266	2	BLANDINO, SOLANGE 9 DENNIS CT WOODCLIFF LAKE, NJ 9 DENNIS CT	07677	396600 610800 1007400	2202176	2202176 00 2202176	521745 521745 1043490	579343 579343 1158686	550544 550544 1101088

11083600

24228749

00

25000

24203749

11450536

12753213

12101879

Block No. Lot No. Qualification Account No.	Land Dimensions Building Description Additional Lots Acreage	Prop. Class	Owner's Name Address City State Property Location	Billing Code Zip Code	Land Improvement Exemption Net Total	2025 Property Tax Special Dist	2025 Total Tax Deduction Net Tax	Amt.Billed 2025 1st Q 2nd Q Total	2nd Half 2025 3rd Q 4th Q Total	Preliminary 2026 Tax 1st Q 2nd Q Total
2001 15.03 121400-8	150X217 1.0LT 2S-AL-L-AG-1U .7472	2	TEITEL DIANA B 16 DENNIS COURT WOODCLIFF LAKE, NJ 16 DENNIS COURT	07677	416300 654500 1070800	2340769	2340769 00 2340769	555310 555310 1110620	615075 615074 1230149	585193 585192 1170385
2001 15.04 121500-9	153X147 1.0LT 2S-AL-L-AG-1U .5163	2	LAZARUS, CHERYL & ANDREW 10 DENNIS CT WOODCLIFF LAKE NJ 10 DENNIS COURT	07677	392500 574700 967200	2114299	2114299 00 2114299	500557 500557 1001114	556593 556592 1113185	528575 528575 1057150
2001 15.05 121600-0	150X150 1.0LT 2S-AL-L-AG-1U .5165	2	GREENFIELD, SCOTT & KOTLER, DARA S 4 DENNIS COURT WOODCLIFF LAKE, NJ 4 DENNIS COURT	07677	383600 554700 938300	2051124	2051124 00 2051124	488937 488936 977873	536626 536625 1073251	512781 512781 1025562
2001.01 15.01 121100-5	155X140 1.0LT 2S-AL-E-AG-1U .4982	2	TORRENTE, CHRISTOPHER & MERSEL, JILL 3 DENNIS CT WOODCLIFF LAKE, NJ 3 DENNIS COURT	02640 07675	396600 1090400 1487000	3250582	3250582 00 3250582	773672 773672 1547344	851619 851619 1703238	812646 812645 1625291
2001.01 15.02 121300-7	150X191 1.0LT 2S-AL-L-AG-1U .6577	2	BRODY N & JO ANN TRSTES 15 DENNIS CT WOODCLIFF LAKE, NJ 15 DENNIS COURT	07677	402600 638400 1041000	2275626	2275626 00 2275626	539473 539473 1078946	598340 598340 1196680	568907 568906 1137813
2001.01 16 121700-1	147X182 1.0LT 1S-B-R-AG-1U .6142	2	RAMIREZ, PAUL & LINDA 34 ROSE AVE WOODCLIFF LAKE, NJ 34 ROSE AVE	07677	411900 510400 922300	2016148	2016148 00 2016148	482667 482666 965333	525408 525407 1050815	504037 504037 1008074
2002 1 121800-2	100X200 1.0LT 2S-AL-L-1U .4591	2	NEUBAUER, JOHN & JULIE 88 WOODCLIFF AVENUE WOODCLIFF LAKE, NJ 88 WOODCLIFF AVE	07677	337000 325800 662800	1448881	1448881 00 1448881	341164 341163 682327	383277 383277 766554	362221 362220 724441
2002 2 121900-3	115X100 1.0LT 2S-F-L-DG-1U .2640	2	WOLCKENHAUER, LUKE A & KELLY 10 FAIRVIEW AVE WOODCLIFF LAKE, NJ 10 FAIRVIEW AVE	07677	342800 207400 550200	1202737	1202737 00 1202737	280682 280682 561364	320687 320686 641373	300685 300684 601369
2002 3 DIPLO0-1	13200 SF 2S-F-L-DG-1U .3030	2	PASCALE, ANGELO & AUDREY, GRIFFIN, A. 14 FAIRVIEW AVE WOODCLIFF LAKE, NJ 14 FAIRVIEW AVENUE	07677	350600 244000 594600	1299796	1299796 00 1299796	304140 304139 608279	345759 345758 691517	324949 324949 649898
2002 4 122100-2	85X104 1.0LT 2S-F-L-1U .2029	2	JULIANO, PAUL & RITA 20 FAIRVIEW AVE WOODCLIFF LAKE, NJ 20 FAIRVIEW AVE	07677	332600 611700 944300	2064240	2064240 00 2064240	497909 497908 995817	534212 534211 1068423	516060 516060 1032120
2002 5 122200-3	126X124 1.0LT 1.5S-AL-F-1U .3587	2	HOROWITZ, MATTHEW & JENNIFER 24 FAIRVIEW AVE WOODCLIFF LAKE, NJ 24 FAIRVIEW AVE	00660 07677	355400 315400 670800	1466369	1466369 00 1466369	344299 344298 688597	388886 388886 777772	366593 366592 733185
2002 6 122300-4	128X357 1.0LT 1.0490	2	YOO, RICHARD & WHA 22 FAIRVIEW AVE WOODCLIFF LAKE N J 22 FAIRVIEW AVE	07677	430900 1436600 1867500	4082355	4082355 00 4082355	982089 982088 1964177	1059089 1059089 2118178	1020589 1020589 2041178
2002 7 122400-5	121X370 1.0LT 1S-AL-R-AG-1U 1.0278	2	WAHL, RAINER & SHAW, KERI-LYNNE 18 FAIRVIEW AVE WOODCLIFF LAKE, NJ 18 FAIRVIEW AVE	07677	432700 335400 768100	1679067	1679067 00 1679067	396565 396565 793130	442969 442968 885937	419767 419767 839534
2002 8 122500-6	152X347 1.0LT 2S-F-L-1U 1.2108	2	NEUBAUER, JOHN & JULIE 86 WOODCLIFF AVENUE WOODCLIFF LAKE, NJ 86 WOODCLIFF AVE.	02640 07677	394800 765200 1160000	2535760	2535760 00 2535760	603198 603198 1206396	664682 664682 1329364	633940 633940 1267880

13644900

29827753

00

00

29827753

14181317

15646436

14913880

Block No. Lot No. Qualification Account No.	Land Dimensions Building Description Additional Lots Acreage	Prop. Class	Owner's Name Address City State Property Location	Billing Code Zip Code	Land Improvement Exemption Net Total	2025 Property Tax Special Dist	2025 Total Tax Deduction Net Tax	Amt.Billed 2025 1st Q 2nd Q Total	2nd Half 2025 3rd Q 4th Q Total	Preliminary 2026 Tax 1st Q 2nd Q Total
2002 9 122600-7	191X331 2S-F-L-DG-1U 1.4514	2	SPIRER, STEVEN E & MARIA L 80 WOODCLIFF AVE WOODCLIFF LAKE, NJ 80 WOODCLIFF AVE	07677	396200 503600 899800	1966963	1966963 00 1966963	466560 466559 933119	516922 516922 1033844	491741 491741 983482
2002 10 122700-8	147X309 1.0LT 1.5S-F-F-DG-AG- 1.0428	2	DAVIS, MARCIA TRSTE 17047 BOCA CLUB BLVD 163B BOCA RATON, FL 119 SOUTH CARNOT AVE	33487	432100 709400 1141500	2495319	2495319 00 2495319	596280 596279 1192559	651380 651380 1302760	623830 623830 1247660
2002 11 122800-9	143X147 1.0LT 2S-AL-S-1U .4826	2	ZIZZO, THOMAS J & TRACEY M 121 S CARNOT AVE WOODCLIFF LAKE, NJ 121 S CARNOT AVE	07677	384000 483100 867100	1895481	1895481 00 1895481	456939 456939 913878	490802 490801 981603	473871 473870 947741
2002 11.01 122900-0	159X150 1.0LT 2S-S-L-AG-1U .5475	2	SHLOSS, STEPHEN R & MARGUERITE W 115 S CARNOT AVE WOODCLIFF LAKE, N.J. 115 SOUTH CARNOT AVE	00660 07677	406900 683900 1090800	2384489	2384489 00 2384489	574876 574876 1149752	617369 617368 1234737	596123 596122 1192245
2002 11.02 123000-8	197X150 1.0LT 2S-F-L-AG-1U .6784	2	AZCONA, JHON & MAYRA 109 S CARNOT AVENUE WOODCLIFF LAKE, NJ 109 SOUTH CARNOT AVE	07677	415500 443300 858800	1877337	1877337 00 1877337	451750 451750 903500	486919 486918 973837	469335 469334 938669
2003 1 123100-9	101X445 1.0LT 1.5S-B-F-DG-1U 1.0318	2	ARORA, HITESH & SETH, SWATI 181 PASCACK RD WOODCLIFF LAKE, NJ 181 PASCACK ROAD	07677	388100 280700 668800	1461997	1461997 00 1461997	345110 345109 690219	385889 385889 771778	365500 365499 730999
2003 2 123200-0	100X435 1.0LT 2S-AL-L-AG-1U .9986	2	SICKLICK MICHAEL & MICHELLE 177 PASCACK ROAD WOODCLIFF LAKE N J 177 PASCACK ROAD	01037 07677	367000 602600 969600	2119546	2119546 00 2119546	503368 503368 1006736	556405 556405 1112810	529887 529886 1059773
2003 3 123300-1	2.1AC 1SB 2.1000	15D	APOSTOLIC CHRISTIAN CHURCH PASCACK RD WOODCLIFF LAKE NJ PASCACK ROAD	07677	*EXEMPT*	00	00 00 00	00 00 00	00 00 00	00 00 00
2003 4 123400-2	107X366 1.0LT 2S-F-S-DG-1U .8990	2	FAILLE, LYNNE & NEVELING, TAYLOR J 58 WOODCLIFF AVE WOODCLIFF LAKE, NJ 58 WOODCLIFF AVE	07677	383400 197600 581000	1270066	1270066 00 1270066	297600 297599 595199	337434 337433 674867	317517 317516 635033
2003 11.03 123500-3	156X170 1.0LT 2S-AL-E-AG-1U .6088	2	LINDEFIELD, TEDDY K. & SUSAN A. 110 S CARNOT AVE WOODCLIFF LK, N.J. 110 S CARNOT AVE	00672 07677	408300 570500 978800	2139657	2139657 00 2139657	512232 512232 1024464	557597 557596 1115193	534915 534914 1069829
2003 11.04 123600-4	150X160 1.0LT 2S-AL-L-AG-1U .5510	2	PIANO, EDMUND H & DOLORES H 114 S CARNOT AVE WOODCLIFF LAKE, N.J. 114 S CARNOT AVE	07677	408300 390900 799200	1747051	1747051 00 1747051	420780 420779 841559	452746 452746 905492	436763 436763 873526
2003 11.05 123700-5	150X156 1.0LT 2S-AL-2-1U .5372	2	ZEGA, ANDRZEJ & SOPHIE 118 S CARNOT AVE WOODCLIFF LAKE, NJ 118 S CARNOT AVE	07677	411200 246300 657500	1437295	1437295 00 1437295	345812 345812 691624	372836 372835 745671	359324 359324 718648
2004 1 123800-6	22549 SF 2S-AL-L-DG-1U .5177	2	ROSEN SUSAN 7 HAZEL PL WOODMERE, NY 4 HERITAGE COURT	11598	379100 285300 664400	1452378	1452378 00 1452378	349650 349649 699299	376540 376539 753079	363095 363094 726189
2004 1.01 123900-7	168X139 1.0LT 2S-AL-L-AG-1U .5361	2	CALISKAN, MURAT & BIRDIR, NIHAL 14 HERITAGE CT WOODCLIFF LAKE, NJ 14 HERITAGE COURT	07677	406100 353800 759900	1661141	1661141 00 1661141	402132 402132 804264	428439 428438 856877	415286 415285 830571

10937200

23908720

00

00

23908720

11446172

12462548

11954365

Block No. Lot No. Qualification Account No.	Land Dimensions Building Description Additional Lots Acreage	Prop. Class	Owner's Name Address City State Property Location	Billing Code Zip Code	Land Improvement Exemption Net Total	2025 Property Tax Special Dist	2025 Total Tax Deduction Net Tax	Amt.Billed 2025 1st Q 2nd Q Total	2nd Half 2025 3rd Q 4th Q Total	Preliminary 2026 Tax 1st Q 2nd Q Total
2004 1.02 124000-5	182X123 1.0LT 2S-AL-L-AG-1U .5139	2	STROGACH, BORIS & MICHELLE 26 HERITAGE CT WOODCLIFF LAKE, NJ 26 HERITAGE COURT	07677	404200 578900 983100	2149057	2149057 00 2149057	521096 521096 1042192	553433 553432 1106865	537265 537264 1074529
2004 1.03 124100-6	133X194 1.0LT 2S-AL-L-AG-1U .5923	2	ROSENSTOCK, ADAM ETAL 38 HERITAGE COURT WOODCLIFF LAKE, NJ 38 HERITAGE COURT	07677	411600 619500 1031100	2253985	2253985 00 2253985	544554 544554 1089108	582439 582438 1164877	563497 563496 1126993
2004 1.04 124200-7	140X195 1.0LT 2S-F-2-1U .6267	2	TAGHJI, MAJD & HAKO, RANIA 50 HERITAGE CT WOODCLIFF LAKE, NJ 50 HERITAGE CT	07677	394800 642300 1037100	2267101	2267101 00 2267101	545689 545689 1091378	587862 587861 1175723	566776 566775 1133551
2004 2 124300-8	145X583 1.0LT 2.5S-F-L-DG-1U 1.9407	2	HEMBREE WYLIE C III & CHRISTINA G 145 PASCACK ROAD WOODCLIFF LAKE N J 145 PASCACK ROAD	07677	411400 349000 760400	1662234	1662234 00 1662234	400835 400835 801670	430282 430282 860564	415559 415558 831117
2004 3 124400-9	105X592 1.0LT 1.5S-F-F-DG-1U 1.4270	2	WRIGHT, SUSAN GOLIER 151 PASCACK ROAD WOODCLIFF LAKE, NJ 151 PASCACK ROAD	07677	408400 244300 652700	1426802	1426802 00 1426802	344245 344244 688489	369157 369156 738313	356701 356700 713401
2004 4 124500-0	105X592 1.0LT 1.4270	15D	WCL CONGR JEHOVAH WITNESS 45 WOODCLIFF AVENUE WOODCLIFF LAKE, NJ 45 WOODCLIFF AVENUE	07677	*EXEMPT*	00	00 00 00	00 00 00	00 00 00	00 00 00
2004 5 124600-1	321X122 1.0LT .8990	15C	WOODCLIFF LAKE BOROUGH OF 188 PASCACK RD WOODCLIFF LAKE, NJ 55 WOODCLIFF AVE	07677	*EXEMPT*	00	00 00 00	00 00 00	00 00 00	00 00 00
2004 6 124700-2	1.2AC 2S-AL-L-DG-1U 1.2000	2	FOLEY, PAUL W & KATHLEEN O 75 WOODCLIFF AVE WOODCLIFF LAKE, NJ 75 WOODCLIFF AVE	00660 07677	408300 273000 681300	1489322	1489322 00 1489322	359217 359216 718433	385445 385444 770889	372331 372330 744661
2004 7 124800-3	32987 SF 2S-F-L-DG-1U .7573	2	LANDSBERGER, SETH & MICHELLE 85 WOODCLIFF AVENUE WOODCLIFF LAKE, NJ 85 WOODCLIFF AVE	07677	386400 409300 795700	1739400	1739400 00 1739400	418996 418995 837991	450705 450704 901409	434850 434850 869700
2004 7.01 124900-4	25082 SF 2S-AL-2-1U .5758	2	VUKEL, EDIN & JASMINA 93 WOODCLIFF AVENUE WOODCLIFF LAKE, NJ 93 WOODCLIFF AVENUE	07677	369000 306000 675000	1475550	1475550 00 1475550	355325 355325 710650	382450 382450 764900	368888 368887 737775
2004 7.02 125000-2	126X255 1.0LT 1.5S-F-O-1U .7376	2	DAVIS, JEFFREY M. 52 HERITAGE CT WOODCLIFF LAKE, NJ 52 HERITAGE COURT	07677	413200 326000 739200	1615891	1615891 00 1615891	391268 391268 782536	416678 416677 833355	403973 403973 807946
2004 7.03 125100-3	173X165 1.0LT 2S-F-O-AG-1U .6553	2	LETIZIA, NICHOLAS & MARIA 74 HERITAGE CT WOODCLIFF LAKE, N.J. 74 HERITAGE COURT	02640 07677	416600 411400 828000	1810008	1810008 00 1810008	438616 438616 877232	466388 466388 932776	452502 452502 905004
2004 7.04 125200-4	211X140 1.0LT 2S-F-O-AG-1U .6781	2	KIM, JAE HYON & CHRISTINE T 86 HERITAGE CT WOODCLIFF LAKE, NJ 86 HERITAGE COURT	07677	412800 644000 1056800	2310165	2310165 00 2310165	557580 557580 1115160	597503 597502 1195005	577542 577541 1155083
2004 8 125300-5	150X178 1.0LT 2S-AL-L-AG-1U .6129	2	GOLD, ROBERT & VENTURA, JOANNE 99 WOODCLIFF AVE. WOODCLIFF LAKE, NJ 99 WOODCLIFF AVE.	00672 07677	366800 603400 970200	2120857	2120857 00 2120857	510340 510340 1020680	550089 550088 1100177	530215 530214 1060429

Block No. Lot No. Qualification Account No.	Land Dimensions Building Description Additional Lots Acreage	Prop. Class	Owner's Name Address City State Property Location	Billing Code Zip Code	Land Improvement Exemption Net Total	2025 Property Tax Special Dist	2025 Total Tax Deduction Net Tax	Amt.Billed 2025 1st Q 2nd Q Total	2nd Half 2025 3rd Q 4th Q Total	Preliminary 2026 Tax 1st Q 2nd Q Total
2005 1 125400-6	205X142 1.0LT 1S-F-O-DG-1U .6683	2	GALLAGHER, ROBERT & SHARON 151 WOODCLIFF AVE WOODCLIFF LAKE, NJ 33 REEDS LANE	07677	417100 100500 517600	1131474	1131474 00 1131474	271710 271709 543419	294028 294027 588055	282869 282868 565737
2005 2 125500-7	141X141 1.0LT 2S-F-O-DG-1U .4564	2	MIANI, GABRIEL & SARAH 23 REEDS LANE WOODCLIFF LAKE, NJ 23 REEDS LANE	07677	390200 178100 568300	1242304	1242304 00 1242304	297978 297978 595956	323174 323174 646348	310576 310576 621152
2005 3 125600-8	254X87 1.0LT 2S-AL-O-DG-1U .5073	2	FLANDREAU, KATHLEEN 15 REEDS LN WOODCLIFF LAKE, NJ 15 REEDS LANE	00660 07677	401300 144300 545600	1192682	1192682 00 1192682	286195 286195 572390	310146 310146 620292	298171 298170 596341
2005 4 125700-9	75X75 1.0LT 1S-AL-R-1U .1291	2	FENDIAN, HATCHO & EMILIA OROZOVA 7 REEDS LANE WOODCLIFF LAKE, NJ 7 REEDS LANE	07677	326200 345400 671600	1468118	1468118 00 1468118	351271 351271 702542	382788 382788 765576	367030 367029 734059
2005 5 125800-0	67X131 1.0LT 2S-AL-L-1U .2015	2	FARRAR, JASON & MICHELLE 143 WOODCLIFF AVE WOODCLIFF LAKE, NJ 143 WOODCLIFF AVE	00672 07677	306900 173800 480700	1050810	1050810 00 1050810	251333 251332 502665	274073 274072 548145	262703 262702 525405
2005 6 125900-1	100X496 1.0LT 2S-F-L-DG-1U 1.1387	2	ROSENBERG, DENIS & SOFIA 39-10 BERDAN AVE FAIR LAWN, NJ 139 WOODCLIFF AVE	07410	404100 748700 1152800	2520021	2520021 00 2520021	605901 605901 1211802	654110 654109 1308219	630006 630005 1260011
2005 7 126000-9	111X250 1.0LT 2S-F-L-DG-1U .6371	2	KRAZIT, JAMES P & MADELINE I 16 DANIEL CT WOODCLIFF LAKE, NJ 16 DANIEL COURT	00672 07677	372900 262600 635500	1389203	1389203 00 1389203	333651 333651 667302	360951 360950 721901	347301 347301 694602
2005 7.01 126100-0	30610SQFT 2S-AL-L-AG-1U .0000	2	HOLZBERG, ZACHARY & SAMANTHA 20 DANIEL CT WOODCLIFF LAKE, NJ 20 DANIEL COURT	07677	380300 758900 1139200	2490291	2490291 00 2490291	604009 604009 1208018	641137 641136 1282273	622573 622573 1245146
2005 7.02 126200-1	131X172 1.0LT 2S-F-2-1U .5173	2	NODAR, JOSE & MARIA A. 26 DANIEL CT WOODCLIFF LAKE, NJ 26 DANIEL COURT	07677	401900 493000 894900	1956251	1956251 00 1956251	470776 470775 941551	507350 507350 1014700	489063 489063 978126
2005.01 9 126300-2	209X220 1.0LT 1S-F-R-AG-1U 1.0556	2	FEDISON, STANLEY F & JEAN 125 WOODCLIFF AVE WOODCLIFF LAKE, N.J. 125 WOODCLIFF AVE	00597 07677	378500 228200 606700	1326246 v1	1326246 -25000 1301246	313348 313348 626696	337275 337275 674550	325312 325311 650623
2005.01 9.01 126400-3	145X164 1.0LT 2S-F-2-1U .5459	2	TRUSZKOWSKI, ROBERT & ELIZABETH 2619 CLEVERLAND AVENUE WASHINGTON TWP, NJ 17 DANIEL COURT	07676	403000 361000 764000	1670104	1670104 00 1670104	402078 402078 804156	432974 432974 865948	417526 417526 835052
2005.01 9.02 126500-4	156X144 1.0LT 2S-F-F-1U .5157	2	BADWE, CHAITANYA & BRINDA 23 DANIEL CT WOODCLIFF LAKE, NJ 23 DANIEL COURT	07677	404500 762800 1167300	2551718	2551718 00 2551718	613954 613954 1227908	661905 661905 1323810	637930 637929 1275859
2005.01 9.03 126600-5	166X140 1.0LT 1S-F-R-1U .5335	2	LEIDER, MATTHEW 29 DANIEL CT WOODCLIFF LAKE, NJ 29 DANIEL COURT	07677	395300 544300 939600	2053966	2053966 00 2053966	497423 497422 994845	529561 529560 1059121	513492 513491 1026983
2005.01 9.04 126700-6	1.272 AC 2S-F-O-1U 1.2720	2	SCHARF(ETC/TRSTES), JONATHAN T 31 DANIEL CT WOODCLIFF LAKE, NJ 31 DANIEL COURT	07677	453500 579300 1032800	2257701	2257701 00 2257701	544014 544013 1088027	584837 584837 1169674	564426 564425 1128851

11116600

24300889

00

25000

24275889

11687277

12588612

12137947

Block No. Lot No. Qualification Account No.	Land Dimensions Building Description Additional Lots Acreage	Prop. Class	Owner's Name Address City State Property Location	Billing Code Zip Code	Land Improvement Exemption Net Total	2025 Property Tax Special Dist	2025 Total Tax Deduction Net Tax	Amt.Billed 2025 1st Q 2nd Q Total	2nd Half 2025 3rd Q 4th Q Total	Preliminary 2026 Tax 1st Q 2nd Q Total
2005.01 10.01 126900-8	106X185 1.0LT 2S-AL-2-1U .4502	2	OZGIDER, MEHMET & SEVTAP O 115 WOODCLIFF AVE WOODCLIFF LAKE, NJ 115 WOODCLIFF AVE.	00660 07677	349800 257200 607000	1326902	1326902 00 1326902	320895 320895 641790	342556 342556 685112	331726 331725 663451
2005.01 10.02 126800-7	108X184 1.0LT 2S-AL-F-AG-1U .4562	2	DAILY, JOHN 117 WOODCLIFF AVE WOODCLIFF LAKE, NJ 117 WOODCLIFF AVE	07677	345200 436300 781500	1708359	1708359 00 1708359	410888 410888 821776	443292 443291 886583	427090 427090 854180
2005.01 11 127000-6	186X120 1.0LT 2S-F-L-1U .5124	2	RAEVSKY, DIMITRI & TATIANA 123 WOODCLIFF AVE. WOODCLIFF LAKE, NJ 123 WOODCLIFF AVE	00154 07677	345800 375400 721200	1576543	1576543 00 1576543	379485 379485 758970	408787 408786 817573	394136 394136 788272
2005.01 12 127100-7	1.18 ACRE 2S-F-O-1U 1.1800	2	CAMAJ, VINCENT & KATRINA 121 WOODCLIFF AVE WOODCLIFF LAKE, NJ 121 WOODCLIFF AVE	07677	388300 727200 1115500	2438483	2438483 00 2438483	587254 587253 1174507	631988 631988 1263976	609621 609621 1219242
2005.01 13 127200-8	.9 AC 1.5S-AL-F-AG-1U .9000	3A	WOODCLIFF ACRES FARM LLC 266 BROADWAY WOODCLIFF LAKE, NJ 107 WOODCLIFF AVE	07677	395600 533100 928700	2030138	2030138 00 2030138	488991 488990 977981	526079 526078 1052157	507535 507534 1015069
2005.01 13 127300-9	5 AC VACANT LAND 5.0000	3B	SACCHIERI, PAUL & LINDA 557 SPOTTSWOOD RD GREENVILLE, VA 107 WOODCLIFF AVE	24440	1000 0 1000	2186	2186 00 2186	487 486 973	607 606 1213	547 546 1093
2006 1 127400-0	78X125 1.0LT 2S-AL-O-1U .2238	2	WEISBART-POLSON, LORI 2 REEDS LANE WOODCLIFF LAKE, NJ 2 REEDS LANE	07677	327900 199500 527400	1152896	1152896 00 1152896	275872 275871 551743	300577 300576 601153	288224 288224 576448
2006 2 127500-1	197X101 1.0LT 2S- -O-DG-1U .4568	2	POLOMBO, PETER 10 REEDS LANE WOODCLIFF LAKE, NJ 10 REEDS LANE	07677	393000 256200 649200	1419151	1419151 00 1419151	340515 340515 681030	369061 369060 738121	354788 354788 709576
2006 3 127600-2	120X122 1.0LT 2S-AL-L-DG-1U .3361	2	STAVRIS, THOUKIDIDIS & ETAL 16 REED'S LANE WOODCLIFF LAKE NJ 16 REEDS LANE	00660 07677	368200 659400 1027600	2246334	2246334 00 2246334	538933 538932 1077865	584235 584234 1168469	561584 561583 1123167
2006 4 127700-3	105X149 1.0LT 2S-F-O-1U .3592	2	LEE, SANG Y & HONG, SOO YEON 20 REEDS LN WOODCLIFF LAKE, NJ 20 REEDS LANE	07677	373000 1191700 1564700	3420434	3420434 00 3420434	827506 827505 1655011	882712 882711 1765423	855109 855108 1710217
2101 1 127800-4	35831 SF 2S-F-L-DG-1U .8226	2	THOMAS, CHARLES 24 REEDS LANE WOODCLIFF LAKE, N.J. 24 REEDS LANE	07677	371100 132500 503600	1100870	1100870 00 1100870	264629 264629 529258	285806 285806 571612	275218 275217 550435
2101 1.01 127900-5	30820 SF. 2S-F-O-AG-1U .7075	2	LEWIS, MARC & LAUREN 112 VAN RIPER LN WOODCLIFF LAKE, NJ 112 VAN RIPER LANE	02014 07677	430800 780400 1211200	2647683	2647683 00 2647683	640169 640168 1280337	683673 683673 1367346	661921 661921 1323842
2101 1.02 128000-3	23979 SF. 2S-F-L-AG-1U .5505	2	SPECTOR, CRAIG D & SUSAN J 118 VAN RIPER LN WOODCLIFF LAKE, NJ 118 VAN RIPER LANE	07675	406200 1019400 1425600	3116362	3116362 00 3116362	749836 749836 1499672	808345 808345 1616690	779091 779090 1558181
2101 1.03 128100-4	22518 SF. 2S-AL-L-1U .5169	2	GOLDSTEIN, CRAIG W & KIMBERLY DAWN 124 VAN RIPER LANE WOODCLIFF LAKE, NJ 124 VAN RIPER LANE	07677	403300 1023200 1426500	3118329	3118329 00 3118329	751620 751619 1503239	807545 807545 1615090	779583 779582 1559165

12490700

27304670

00

00

27304670

13154152

14150518

13652338

Block No. Lot No. Qualification Account No.	Land Dimensions Building Description Additional Lots Acreage	Prop. Class	Owner's Name Address City State Property Location	Billing Code Zip Code	Land Improvement Exemption Net Total	2025 Property Tax Special Dist	2025 Total Tax Deduction Net Tax	Amt.Billed 2025 1st Q 2nd Q Total	2nd Half 2025 3rd Q 4th Q Total	Preliminary 2026 Tax 1st Q 2nd Q Total
2101 2 128200-5	77X114 1.0LT 1.5S-F-F-DG-1U .2015	2	HEIMBUCH, GREGORY S & LORRAINE T 26 REEDS LN WOODCLIFF LAKE, NJ 26 REEDS LANE	07677	346400 198900 545300	1192026	1192026 V1 -25000 1167026	278972 278972 557944	304541 304541 609082	291757 291756 583513
2101 3 128300-6	110X134 1.0LT 1S-F-R-DG-1U .3384	2	SARACENO, ANTHONY H & CSEH, TAYLOR RAE 32 REEDS LANE WOODCLIFF LAKE, NJ 32 REEDS LANE	07677	370000 138800 508800	1112237	1112237 00 1112237	266413 266412 532825	289706 289706 579412	278060 278059 556119
2101 4 128400-7	175X135 1.0LT 2S-AL-L-1U .5424	2	TIZZIO GREGORY & ELLEN 38 REEDS LANE WOODCLIFF LAKE, NJ 38 REEDS LANE	00660 07677	400000 266800 666800	1457625	1457625 00 1457625	349866 349866 699732	378947 378946 757893	364407 364406 728813
2101 5 128500-8	23601 SF. 2S-F-L-1U .5418	2	COTHORN, JOSEPH & NICOLETTE 106 VAN RIPPER LN WOODCLIFF LAKE, NJ 106 VAN RIPPER LANE	02640 07677	406300 973600 1379900	3016461	3016461 00 3016461	730864 730864 1461728	777367 777366 1554733	754116 754115 1508231
2101 5.01 128600-9	23078 SF 2S-AL-L-1U .5298	2	GREENBERG, HOWARD & LAURA 117 VAN RIPER LANE WOODCLIFF LAKE, NJ 117 VAN RIPER LANE	00660 07677	396000 654900 1050900	2297267	2297267 00 2297267	555688 555688 1111376	592946 592945 1185891	574317 574317 1148634
2101 5.02 128700-0	24950 SF. 2S-F-O-1U .5728	2	CHOPRA, BRIJ M & SUSHMA 123 VAN RIPER LN WOODCLIFF LAKE, NJ 123 VAN RIPER LANE	07677	414400 687300 1101700	2408316	2408316 00 2408316	578552 578551 1157103	625607 625606 1251213	602079 602079 1204158
2101 5.03 128700-0	65408 SF 1.502AC 2S-B-L-1U 1.5016	2	FELDMAN, WARREN & ESTHER 102 WEST HILL RD WOODCLIFF LAKE, NJ 102 WEST HILL RD	07677 21	460500 1291400 1751900	3829653	3829653 00 3829653	922310 922309 1844619	992517 992517 1985034	957414 957413 1914827
2101 6.01 128700-0	150X150 2S-B-L-1U .5165	2	SOBEL, MICHELLE S 100 VAN RIPER LANE WOODCLIFF LAKE, NJ 100 VAN RIPER LANE	07677	417500 903300 1320800	2887269	2887269 00 2887269	695840 695840 1391680	747795 747794 1495589	721818 721817 1443635
2101 6.02 128700-0	160X160 2S-S-L-AG-1U .5877	2	KARPINOS, ROBERT & DEBORAH 94 VAN RIPER LANE WOODCLIFF LAKE, NJ 94 VAN RIPER LANE	02640 07677	438900 1051300 1490200	3257577	3257577 00 3257577	785185 785184 1570369	843604 843604 1687208	814395 814394 1628789
2101 6.03 128700-0	.941AC VACANT LAND .9410	2	FREED, PAMELA A 111 VAN RIPER LANE WOODCLIFF LAKE, NJ 111 VAN RIPER LANE	07677	440800 836900 1277700	2793052	2793052 00 2793052	673571 673571 1347142	722955 722955 1445910	698263 698263 1396526
2101 7.01 128925	164X203 2S-S-L-1U .7643	2	HAZARIAN, STEVEN & CAROLINE 96 WEST HILL RD WOODCLIFF LAKE, NJ 96 WEST HILL RD	07677	446800 749900 1196700	2615986	2615986 00 2615986	628548 628547 1257095	679446 679445 1358891	653997 653996 1307993
2101 7.02 128950	140X160 VACANT LAND .5142	2	DOLAN, WILLIAM E & JOANN W 99 WEST HILL ROAD WOODCLIFF LAKE, NJ 99 WEST HILL RD	00660 07677	412800 913300 1326100	2898855	2898855 00 2898855	704002 704001 1408003	745426 745426 1490852	724714 724714 1449428
2101 8.01 129025	160X175 2S-F-L-1U .6428	2	KARSHENBOYM, ALEXANDER & ALLA 90 WEST HILL ROAD WOODCLIFF LAKE, NJ 90 WEST HILL RD	02640 07677	417600 795700 1213300	2652274	2652274 00 2652274	643790 643789 1287579	682348 682347 1364695	663069 663068 1326137
2101 8.02 129030	148X237 2S-F-L-1U .8052	2	POLLER, WAYNE & WENDY 84 WEST HILL ROAD WOODCLIFF LAKE, NJ 84 WEST HILL RD	07677	433200 712200 1145400	2503844	2503844 00 2503844	606117 606117 1212234	645805 645805 1291610	625961 625961 1251922

15975500

34922442

00

25000

34897442

16839429

18058013

17448725

Block No. Lot No. Qualification Account No.	Land Dimensions Building Description Additional Lots Acreage	Prop. Class	Owner's Name Address City State Property Location	Billing Code Zip Code	Land Improvement Exemption Net Total	2025 Property Tax Special Dist	2025 Total Tax Deduction Net Tax	Amt.Billed 2025 1st Q 2nd Q Total	2nd Half 2025 3rd Q 4th Q Total	Preliminary 2026 Tax 1st Q 2nd Q Total
2101 8.03 129040	123X209 2S-S-L-1U .5902	2	MINARSKY, KYLE S & COURTNEY I 89 WEST HILL RD WOODCLIFF LAKE, NJ 89 WEST HILL RD	07677	410100 786200 1196300	2615112	2615112 00	633466 633466 1266932	674090 674090 1348180	653778 653778 1307556
2101 8.04 129050	138X169 2S-F-L-1U .5354	2	MANIGAULT, JAMIL F & SHEILA 83 WEST HILL RD WOODCLIFF LAKE, NJ 83 WEST HILL RD	07677	389800 979000 1368800	2992197	2992197 00	726162 726162 1452324	769937 769936 1539873	748050 748049 1496099
2101 9 129100-1	3.1AC 2S-S-L-AG-1U 3.1000	2	LIKOUREZOS, GEORGE 101 KENWOOD DR WOODCLIFF LAKE, NJ 101 KENWOOD DRIVE	07677 02250	463500 1340000 1803500	3942451	3942451 00	934255 934254 1868509	1036971 1036971 2073942	985613 985613 1971226
2101 9.01 129200-2	150X228 1.0LT 2S-F-L-1U .7851	2	LAZAR, DAN S & STACEY H 113 KENWOOD DRIVE WOODCLIFF LAKE, NJ 113 KENWOOD DRIVE	07677	451500 570200 1021700	2233436	2233436 00	538122 538122 1076244	578596 578596 1157192	558359 558359 1116718
2101 9.02 129300-3	150X200 1.0LT 1S-F-R-1U .6887	2	DRIES, MICHAEL & GULLOTTI, ANNE 105 KENWOOD DR WOODCLIFF LAKE, NJ 105 KENWOOD DRIVE	07677	424500 735900 1160400	2536634	2536634 00	546230 546229 1092459	722088 722087 1444175	634159 634158 1268317
2102 1 129400-4	1.0AC 1.5S-F-F-2U 1.0000	2	ERCOLANO, ROBERT VINCENT & DONNA KLEIN 78 WEST HILL ROAD WOODCLIFF LAKE, NJ 78 WEST HILL ROAD	07677	452600 437000 889600	1944666	1944666 00	468776 468776 937552	503557 503557 1007114	486167 486166 972333
2102 2 129500-5	1.0AC 1S-F-R-1U 1.0000	2	PIETRUNTI, WILLIAM G & MARIANA T 76 WEST HILL RD WOODCLIFF LAKE, NJ 76 WEST HILL ROAD	07677 02640	452500 316200 768700	1680378	1680378 00	405267 405267 810534	434922 434922 869844	420095 420094 840189
2102 3 129600-6	44221 SF 1S-F-R-1U 1.0152	2	KNAPP, DEBORAH 68 WEST HILL RD WOODCLIFF LAKE, NJ 68 WEST HILL RD	07677	452500 1077700 1530200	3345017	3345017 00	805616 805615 1611231	866893 866893 1733786	836255 836254 1672509
2102 4 129700-7	3.5AC 2S-B-L-1U 3.5000	2	KNAPP, DEBORAH 44 W HILL RD WOODCLIFF LAKE, NJ 44 WEST HILL RD	07677 02640	465100 625500 1090600	2384052	2384052 00	574552 574551 1149103	617475 617474 1234949	596013 596013 1192026
2102 4.01 129800-8	144X150 2S-AL-S-AG-1U .4959	2	DIFLORA FRANK & VIRGINIA 220 EASTWOODS ROAD POUND RIDGE, NY 1 HERITAGE COURT	10576	377400 308000 685400	1498284 v1	1498284 -25000	354426 354426 708852	382216 382216 764432	368321 368321 736642
2102 4.02 129900-9	150X150 1.0LT 2S-AL-L-AG-1U .5165	2	WANG, WALTER H & KINGLEN LIU TRSTES 11 HERITAGE CT WOODCLIFF LAKE, NJ 11 HERITAGE COURT	07677	404200 397400 801600	1752298	1752298 00	423806 423806 847612	452343 452343 904686	438075 438074 876149
2102 4.03 130000-0	150X150 1.0LT 2S-AL-L-AG-1U .5165	2	PARESO, BRADFORD & PICCOLI, KAITLYN 23 HERITAGE CT WOODCLIFF LAKE, NJ 23 HERITAGE CT	07677	404200 549800 954000	2085444	2085444 00	501909 501908 1003817	540814 540813 1081627	521361 521361 1042722
2102 4.04 130100-1	150X150 1.0LT 2S-AL-L-AG-1U .5165	2	MORALES, RICHARD & VICTORIA 35 HERITAGE CT WOODCLIFF LAKE, NJ 35 HERITAGE COURT	07677	404200 455000 859200	1878211	1878211 00	452075 452074 904149	487031 487031 974062	469553 469553 939106
2102 4.05 130200-2	200X150 1.0LT 2S-F-L-1U .6887	2	PORTUONDO, KEVIN & KIMBERLEY P 47 HERITAGE CT WOODCLIFF LAKE, NJ 47 HERITAGE CT	07677 00660	401200 679800 1081000	2363066	2363066 00	568823 568822 1137645	612711 612710 1225421	590767 590766 1181533

15211000

33251246

00

25000

33226246

15866963

17359283

16613125

Block No. Lot No. Qualification Account No.	Land Dimensions Building Description Additional Lots Acreage	Prop. Class	Owner's Name Address City State Property Location	Billing Code Zip Code	Land Improvement Exemption Net Total	2025 Property Tax Special Dist	2025 Total Tax Deduction Net Tax	Amt.Billed 2025 1st Q 2nd Q Total	2nd Half 2025 3rd Q 4th Q Total	Preliminary 2026 Tax 1st Q 2nd Q Total
2102 5 130300-3	71X392 1.0LT 2S-F-O-1U .6389	2	MILLMAN, JASOMN SCOTT & RACHEL DAWN 50 W HILL RD WOODCLIFF LAKE, NJ 50 WEST HILL RD.	07677	436800 469300 906100	1980735	1980735 00 1980735	477208 477207 954415	513160 513160 1026320	495184 495184 990368
2102 6 130400-4	159X134 1.0LT 2.5S-F-L-1U .4891	2	DICSO DANIEL J 125 PASCACK ROAD WOODCLIFF LAKE, N.J. 125 PASCACK ROAD	07677	359200 245000 604200	1320781	1320781 00 1320781	317977 317976 635953	342414 342414 684828	330196 330195 660391
2102 6.02 130500-5	29173 SF 2S-F-O-AG-1U .6697	2	PAIKIN, DANIEL & NICOLE 5 LYONS CT WOODCLIFF LAKE, NJ 5 LYONS CT	00672 07677	422300 601200 1023500	2237371	2237371 00 2237371	538717 538716 1077433	579969 579969 1159938	559343 559343 1118686
2102 6.03 130600-6	55080 SF 2S-AL-L-AG-1U 1.2645	2	KAIM, TERRENCE (ETAL) 9 LYONS CT WOODCLIFF LAKE, NJ 9 LYONS CT	07677	453900 606800 1060700	2318690	2318690 00 2318690	558715 558715 1117430	600630 600630 1201260	579673 579672 1159345
2102 6.04 130700-7	37831 SF 2S-F-O-AG-1U .8685	2	LEFKOWITZ, HOWARD & STACY 5 LYONS COURT WOODCLIFF LAKE, NJ 15 LYONS CT	00660 07677	442500 570400 1012900	2214199	2214199 00 2214199	533420 533419 1066839	573680 573680 1147360	553550 553550 1107100
2102 6.05 130800-8	42200 SF 2S-F-O-AG-1U .9688	2	CASTRILLON, W. & LANDESTOY, S. 17 LYONS CT WOODCLIFF LAKE, NJ 17 LYONS CT	00154 07677	430500 788700 1219200	2665171	2665171 00 2665171	647087 647086 1294173	685499 685499 1370998	666293 666293 1332586
2102 6.06 130900-9	23542 SF 2S-F-L-AG-1U .5404	2	SETHI, ANISH & BINWA 8 LYONS COURT WOODCLIFF LAKE, NJ 8 LYONS CT	07677	405700 610600 1016300	2221632	2221632 00 2221632	534609 534608 1069217	576208 576207 1152415	555408 555408 1110816
2102 6.07 131000-7	28697 SF 2S-F-O-1U .6588	2	KWON, OK JU & YOUNG HO 12 LYONS CT WOODCLIFF LAKE, NJ 12 LYONS CT	07677	427600 545700 973300	2127634	2127634 00 2127634	512340 512340 1024680	551477 551477 1102954	531909 531908 1063817
2102 6.08 131100-8	25425 2S-F-O-1U 25425.0000	2	MOHAN, SACHIN & SUZANNE 121 PASCACK RD WOODCLIFF LAKE, NJ 121 PASCACK RD	07677	348400 543800 892200	1950349	1950349 00 1950349	469371 469370 938741	505804 505804 1011608	487588 487587 975175
2102 7 131200-9	184X127 1.0LT 2S-F-2-1U .5365	2	HUMBERT, EARL R. & ELIZABETH P. 6 WEST HILL RD. WOODCLIFF LAKE N.J. 6 WEST HILL RD.	07677	387800 260900 648700	1418058	1418058 00 1418058	341542 341542 683084	367487 367487 734974	354515 354514 709029
2102 8 131300-0	112X105 1.0LT 1.5S-S-O-DG-1U .2700	2	MULLER PETER & DEBRA 620 BIRCH AVENUE RIVER VALE, NJ 10 WEST HILL ROAD	07675	372500 281300 653800	1429207	1429207 00 1429207	343704 343704 687408	370900 370899 741799	357302 357302 714604
2102 9 131400-1	150X103 1.0LT 1.5S-F-F-DG-1U .3547	2	FLEISCHER, LEE & MARLA 14 WEST HILL ROAD WOODCLIFF LAKE, NJ 14 WEST HILL ROAD	07677	378100 931200 1309300	2862130	2862130 00 2862130	688165 688164 1376329	742901 742900 1485801	715533 715532 1431065
2102 10 131500-2	23681 SF 2S-F-O-AG-1U .5436	2	FRANKLIN, ANDREW J & CHERYL B 1 LYONS COURT WOODCLIFF LAKE, NJ 1 LYONS CT	07677	409300 508600 917900	2006529	2006529 00 2006529	483045 483045 966090	520220 520219 1040439	501633 501632 1003265
2102 13 131800-5	150X145 1.0LT 2S-AL-L-1U .4993	2	MACGREGOR, JASON N 59 HERITAGE CT WOODCLIFF LAKE, NJ 59 HERITAGE CT	07677	390600 373500 764100	1670323	1670323 00 1670323	402186 402186 804372	432976 432975 865951	417581 417581 835162

Block No. Lot No. Qualification Account No.	Land Dimensions Building Description Additional Lots Acreage	Prop. Class	Owner's Name Address City State Property Location	Billing Code Zip Code	Land Improvement Exemption Net Total	2025 Property Tax Special Dist	2025 Total Tax Deduction Net Tax	Amt.Billed 2025 1st Q 2nd Q Total	2nd Half 2025 3rd Q 4th Q Total	Preliminary 2026 Tax 1st Q 2nd Q Total
2102 14 131900-6	150X160 1.0LT 2S-F-O-1U .5510	2	STAHLER, JAY & RANDI 71 HERITAGE COURT WOODCLIFF LAKE, N.J. 71 HERITAGE CT	07677	387500 486700 874200	1911001	1911001 00 1911001	460020 460019 920039	495481 495481 990962	477751 477750 955501
2102 15 132000-4	113X265 1.0LT 2.5S-AL-L-1U .6874	2	KUNTZ, MICHAEL & AURA CALDERA 83 HERITAGE CT WOODCLIFF LAKE, NJ 83 HERITAGE COURT	00045 07677	423200 584600 1007800	2203051	2203051 00 2203051	530663 530663 1061326	570863 570862 1141725	550763 550763 1101526
2102 16 132100-5	160X285 1.0LT 2S-F-O-1U 1.0468	2	SHENKER, CRAIG 95 HERITAGE COURT WOODCLIFF LAKE, N.J. 95 HERITAGE CT	00672 07677	417500 660400 1077900	2356289	2356289 00 2356289	567417 567417 1134834	610728 610727 1221455	589073 589072 1178145
2103 1 132200-6	175X200 1.0LT 1S-F-R-AG-1U 2103-5 .8035	2	POLEVOY, LAWRENCE & PHYLLIS 15 W HILL RD WOODCLIFF LAKE, NJ 15 WEST HILL RD	07677	432800 753300 1186100	2592815	2592815 00 2592815	624224 624223 1248447	672184 672184 1344368	648204 648204 1296408
2103 2 132300-7	100X100 1.0LT 2S-AL-2-1U .2296	2	SANAR, BULENT & SANAR & THOMAS P 11 W HILL RD WOODCLIFF LAKE, NJ 11 WEST HILL RD	00660 07677	348500 286400 634900	1387891	1387891 00 1387891	335110 335110 670220	358836 358835 717671	346973 346973 693946
2103 3 132400-8	159X100 1.0LT 2S-F-S-1U .3650	2	PEREZ, LUIS A & CYNTHIA D 5 WEST HILL RD WOODCLIFF LAKE, NJ 5 WEST HILL ROAD	07677	353700 333100 686800	1501345	1501345 00 1501345	361000 361000 722000	389673 389672 779345	375337 375336 750673
2103 4 132500-9	233X100 1.0LT 2S-B-O-DG-1U .5349	2	THOMPSON, CLARK & DEVARONA, NATALIE 6 WILLOW ST WOODCLIFF LAKE, NJ 6 WILLOW STREET	07677	384700 273900 658600	1439700	1439700 00 1439700	329543 329543 659086	390307 390307 780614	359925 359925 719850
2104 1 132700-1	150X100 1.0LT 2.5S-AL-L-DG-1U .3444	2	PORCO, PAUL & JENNIFER 11 WILLOW STREET WOODCLIFF LAKE, NJ 11 WILLOW STREET	07677	373100 320600 693700	1516428	1516428 00 1516428	364676 364675 729351	393539 393538 787077	379107 379107 758214
2104 2 132800-2	100X100 1.0LT 2S-AL-2-1U .2296	2	HOFSTETTER, JAMES P & ANDREW J 7 WILLOW STREET WOODCLIFF LAKE, NJ 7 WILLOW STREET	07677	348500 260700 609200	1331711	1331711 00 1331711	319868 319868 639736	345988 345987 691975	332928 332928 665856
2104 3 132900-3	117X100 1.0LT 1S-CB-R-1U .2686	2	POLICASTRO, ANTHONY V ETAL 3 WILLOW STREET WOODCLIFF LAKE, NJ 3 WILLOW STREET	07677	338900 249600 588500	1286461	1286461 00 1286461	309166 309166 618332	334065 334064 668129	321616 321615 643231
2104 4 133000-1	134X100 1.0LT 1.5S-AL-F-1U .3076	2	MOYNIHAN, KEVIN J & GAIL A. 941 PINTO CIR NIKOMIS, FL 43 OLD PASCACK RD	00660 34275	334700 258400 593100	1296517	1296517 00 1296517	311545 311544 623089	336714 336714 673428	324130 324129 648259
2104 5 133100-2	100X100 1.0LT 2S-F-L-1U .2296	2	PRESHA, VINCENT & MELANIE PRESHA 41 OLD PASCACK ROAD WOODCLIFF LAKE, NJ 41 OLD PASCACK ROA	07677	348500 432600 781100	1707485	1707485 00 1707485	410186 410185 820371	443557 443557 887114	426872 426871 853743
2104 6 133200-3	135X100 1.0LT 1.5S-F-F-DG-1U .3099	2	DHAWAN, SANJEEV 37 OLD PASCACK RD WOODCLIFF LAKE, NJ 37 OLD PASCACK ROAD	07677	364700 487200 851900	1862253	1862253 00 1862253	447642 447642 895284	483485 483484 966969	465564 465563 931127
2105 1 133300-4	3.1AC VACANT LAND 3.1000	1	UNITED WATER C/O ALTUS GROUP US INC P.O. BOX #71970 PHOENIX, AZ. 7 PASCACK RD	85050	416800 0 416800	911125	911125 00 911125	220416 220416 440832	235147 235146 470293	227782 227781 455563

Block No. Lot No. Qualification Account No.	Land Dimensions Building Description Additional Lots Acreage	Prop. Class	Owner's Name Address City State Property Location	Billing Code Zip Code	Land Improvement Exemption Net Total	2025 Property Tax Special Dist	2025 Total Tax Deduction Net Tax	Amt.Billed 2025 1st Q 2nd Q Total	2nd Half 2025 3rd Q 4th Q Total	Preliminary 2026 Tax 1st Q 2nd Q Total
2106 1 133400-5	110X165 1.0LT 2S-F-O-AG-1U .4167	2	GORDON, REBECCA (ETAL) 15 WELTER AVENUE WOODCLIFF LAKE, NJ 15 WELTER AVE	07677	370900 516100 887000	1938982	1938982 00	468830 468830 937660	500661 500661 1001322	484746 484745 969491
2106 2 133500-6	159X159 1.0LT 2.5S-AL-L-1U .5804	2	OPLER (ETAL), DOUGLAS J 9 WELTER AVE WOODCLIFF LAKE, NJ 9 WELTER AVE	07677	411500 1089300 1500800	3280749	3280749 00	789238 789238 1578476	851137 851136 1702273	820188 820187 1640375
2106 3 133600-7	70X152 1.0LT VACANT LAND .2443	1	LAUER, LAWRENCE 3 WELTER AVE WOODCLIFF LAKE, NJ WELTER AVE	00660 07677	37100 0 37100	81101	81101 00	20053 20052 40105	20498 20498 40996	20276 20275 40551
2106 4 133700-8	113X186 1.0LT 1.5S-F-F-DG-1U .4825	2	LAUER, CATHERINE 3 WELTER AVE WOODCLIFF LAKE, NJ 3 WELTER AVE	00660 07675	398700 205800 604500	1321437	1321437 00	318193 318192 636385	342526 342526 685052	330360 330359 660719
2106 5 133800-9	89X61 1.0LT 1.5S-F-O-AG-1U .1246	2	BUCHANA, SAMANTHA & ERNESTO M 29 OLD PASCACK RD WOODCLIFF LAKE, NJ 29 OLD PASCACK ROA	07677	325700 255900 581600	1271378	1271378 00	305059 305058 610117	330631 330630 661261	317845 317844 635689
2106 6 133900-0	98X102 1.0LT 1.5S-AL-F-1U .2295	2	RUBIN, DAVID H & KARUNA K 27 OLD PASCACK RD WOODCLIFF LAKE, NJ 27 OLD PASCACK ROA	00660 07677	408500 286800 695300	1519926	1519926 00	366027 366026 732053	393937 393936 787873	379982 379981 759963
2106 7 134000-8	1.AC 2S-F-L-AG-1U 1.0000	2	WAGNER, PETER E & DEER, TRINE 8 DOGWOOD LANE WOODCLIFF LAKE, NJ 8 DOGWOOD LANE	07677	452600 274000 726600	1588348	1588348 00	383161 383160 766321	411014 411013 822027	397087 397087 794174
2106 7.01	47599 SF 2S-AL-L-1U 1.0927	2	GRAHAM, PETER & JENNIFER 19 OLD PASCACK RD WOODCLIFF LAKE NJ 19 OLD PASCACK RD	07677	453000 658100 1111100	2428865	2428865 00	585146 585145 1170291	629287 629287 1258574	607217 607216 1214433
2106 8.01	22657 SF 2S-AL-L-1U .5201	2	GUPTA, PENEET ETAL 9 BURLINGTON PL WOODCLIFF LAKE, NJ 9 BURLINGTON PL.	07677	415500 1011600 1427100	3119641	3119641 00	756160 756159 1512319	803661 803661 1607322	779911 779910 1559821
2106 8.02	23360 SF 2S-AL-L-AG-1U .5363	2	HUSSAIN, SYED TABISH ETAL 5 BURLINGTON PL WOODCLIFF LAKE, NJ 5 BURLINGTON PL.	07677	434300 671400 1105700	2417060	2417060 00	586335 586334 1172669	622196 622195 1244391	604265 604265 1208530
2106 9.01	30341 SF 2S-F-L-AG-1U .6965	2	MCDONALD TRUSTEE, PATRICIA M 1 BURLINGTON PL WOODCLIFF LAKE, NJ 1 BURLINGTON PL.	07677	416800 294700 711500	1555339	1555339 00	374729 374729 749458	402941 402940 805881	388835 388835 777670
2106 9.02	26412 SF 2S-AL-L-1U .6063	2	NARINS, RICHARD M & NANCY L TRSTES 6 DOGWOOD LN WOODCLIFF LAKE, NJ 6 DOGWOOD LANE	07677	410800 744000 1154800	2524393	2524393 00	611252 611251 1222503	650945 650945 1301890	631099 631098 1262197
2106 10.01	22543 SF 2S-AL-L-1U .5175	2	SPENCER, JAMES E. & JOYCE E. 2 BURLINGTON PL WOODCLIFF LAKE, NJ 2 BURLINGTON PL	07677	396500 754100 1150600	2515212	2515212 00	605036 605036 1210072	652570 652570 1305140	628803 628803 1257606
2106 10.02	25325 SF 2S-F-L-1U .5814	2	AZRAK, JOSHUA S & CHELSEA PAGE 6 BURLINGTON PL WOODCLIFF LAKE, NJ 6 BURLINGTON PL	07677	410200 873200 1283400	2805512	2805512 00	679895 679895 1359790	722861 722861 1445722	701378 701378 1402756

Block No. Lot No. Qualification Account No.	Land Dimensions Building Description Additional Lots Acreage	Prop. Class	Owner's Name Address City State Property Location	Billing Code Zip Code	Land Improvement Exemption Net Total	2025 Property Tax Special Dist	2025 Total Tax Deduction Net Tax	Amt.Billed 2025 1st Q 2nd Q Total	2nd Half 2025 3rd Q 4th Q Total	Preliminary 2026 Tax 1st Q 2nd Q Total
2106 10.03	26488 SF 2S-S-L-1U .6081	2	SHAIK, ABDUL H & FARHA, RANA 10 BURLINGTON PLACE WOODCLIFF LAKE, NJ 10 BURLINGTON PL.	07677	412200 951100 1363300	2980174	2980174 00 2980174	715785 715784 1431569	774303 774302 1548605	745044 745043 1490087
2106 11 134400-2	144X93 1.0LT 1.5S-F-O-1U L-12 .3074	2	VAL,JENNIFER ALVINO-&PETER 45 WEST HILL RD WOODCLIFF LAKE, NJ 45 WEST HILL ROAD	07677	377300 240700 618000	1350948	1350948 00 1350948	324949 324948 649897	350526 350525 701051	337737 337737 675474
2106 13 134500-3	67X152 1.0LT VACANT LAND .2338	1	MIRONIDIS, JASON P & MICHAEL A 51 WEST HILL RD WOODCLIFF LAKE, NJ 51 WEST HILL ROAD	00660 07677	38400 0 38400	83942	83942 00 83942	20756 20755 41511	21216 21215 42431	20986 20985 41971
2106 14 134600-4	75X118 1.0LT 1S-AL-R-1U .2032	2	MIRONIDIS, JASON P & MICHAEL A 51 WEST HILL RD WOODCLIFF LAKE, NJ 51 WEST HILL ROAD	00660 07677	344500 248400 592900	1296079	1296079 00 1296079	311328 311328 622656	336712 336711 673423	324020 324020 648040
2106 15 134700-5	180X50 1.0LT VACANT LAND .2066	1	MIRONIDIS, JASON P & MICHAEL A 51 WEST HILL RD WOODCLIFF LAKE, NJ WEST HILL ROAD	00660 07677	41600 0 41600	90938	90938 00 90938	22485 22485 44970	22984 22984 45968	22735 22734 45469
2107 1 134800-6	260X106 1.0LT 1S-AL-R-1U .6327	2	GADELETA, PETER & JACQUELINE 69 WEST HILL ROAD WOODCLIFF LAKE, NJ 69 WEST HILL ROAD	00660 07677	409100 439100 848200	1854165	1854165 00 1854165	483424 483423 966847	443659 443659 887318	463542 463541 927083
2107 2 134900-7	149X224 1.0LT 2S-F-O-AG-1U .7662	2	BENDER, JUSTIN B & STACEY 5 CLAIRE CIRCLE WOODCLIFF LAKE, NJ 5 CLAIRE CIRCLE	00660 07677	423800 567600 991400	2167200	2167200 00 2167200	521853 521853 1043706	561747 561747 1123494	541800 541800 1083600
2107 3 135000-5	95X162 1.0LT 2S-F-O-AG-1U .3533	2	O'KEEFE, THOMAS & BONNIE 24 CLAIRE CR WOODCLIFF LAKE, NJ 24 CLAIRE CIRCLE	07677	417300 480600 897900	1962809	1962809 00 1962809	472614 472613 945227	508791 508791 1017582	490703 490702 981405
2108 1 135100-6	157X155 1.0LT 1S-AL-R-AG-1U .5587	2	ENGELBRECHT-BIRENBAUM, JOANNA 12 EMERY LN WOODCLIFF LAKE, NJ 12 EMERY LANE	07677	429600 423100 852700	1864002	1864002 00 1864002	449048 449047 898095	482954 482953 965907	466001 466000 932001
2108 2 135200-7	150X171 1.0LT 2S-F-F-AG-1U .5888	2	FINE, HERBERT L 18 EMERY LANE WOODCLIFF LAKE, NJ 18 EMERY LANE	07677	425200 681500 1106700	2419246	2419246 00 2419246	587091 587091 1174182	622532 622532 1245064	604812 604811 1209623
2108 3 135300-8	80X315 1.0LT 2S-AL-L-1U .5785	2	FORMAN, EDWARD B & SANDRA M 26 EMERY LN WOODCLIFF LAKE, NJ 26 EMERY LANE	02640 07677	407000 661500 1068500	2335741	2335741 00 2335741	562066 562066 1124132	605805 605804 1211609	583936 583935 1167871
2108 4 135400-9	110X100 1.0LT 1S-F-R-1U .2525	2	CALE, STEPHEN 41 CLAIRE CIRCLE WOODCLIFF LAKE, NJ 41 CLAIRE CIRCLE	07677	394700 218300 613000	1340018	1340018 00 1340018	322571 322570 645141	347439 347438 694877	335005 335004 670009
2108 4.X 135500-0	1500 SF VACANT LAND .0344	15F	BOROUGH OF WOODCLIFF LAKE 188 PASCACK ROAD WOODCLIFF LAKE, NJ CLAIRE CIRCLE	07677	*EXEMPT*	00	00 00 00	00 00 00	00 00 00	00 00 00
2108 5 135600-1	200X99 1.0LT 1S-F-R-DG-1U .4545	2	DONOFRIO,ANTHONY 35 CLAIRE CR WOODCLIFF LAKE,NJ 35 CLAIRE CIRCLE	07677	379700 579000 958700	2095718	2095718 00 2095718	503963 503962 1007925	543897 543896 1087793	523930 523929 1047859

9991300

21840980

00

00

21840980

10595858

11245122

10920492

Block No. Lot No. Qualification Account No.	Land Dimensions Building Description Additional Lots Acreage	Prop. Class	Owner's Name Address City State Property Location	Billing Code Zip Code	Land Improvement Exemption Net Total	2025 Property Tax Special Dist	2025 Total Tax Deduction Net Tax	Amt.Billed 2025 1st Q 2nd Q Total	2nd Half 2025 3rd Q 4th Q Total	Preliminary 2026 Tax 1st Q 2nd Q Total
2108 6 135700-2	144X97 1.0LT 1.5S-S-F-1U .3207	2	HEIDEN, MICHAEL 23 CLAIRE CIRCLE WOODCLIFF LAKE, NJ 23 CLAIRE CIRCLE	07677	371700 155200 526900	1151803	1151803 00 1151803	277061 277060 554121	298841 298841 597682	287951 287951 575902
2109 1 135800-3	155X135 1.0LT 2S-AL-L-AG-1U .4804	2	ZABEN, STEVEN J & JEAN 29 EMERY LN WOODCLIFF LAKE, NJ 29 EMERY LANE	07677	404400 641100 1045500	2285463	2285463 00 2285463	554391 554391 1108782	588341 588340 1176681	571366 571366 1142732
2109 2 135900-4	168X169 1.0LT 2S-F-L-AG-1U .6518	2	BRODSKY, NEIL & LISA 21 EMERY LN WOODCLIFF LAKE, NJ 21 EMERY LANE	07677	416200 647300 1063500	2324811	2324811 00 2324811	559580 559580 1119160	602826 602825 1205651	581203 581203 1162406
2109 3 136000-2	163X160 1.0LT 2S-AL-L-AG-1U .5987	2	HEIT, JONATHAN & JENNIFER 15 EMERY LANE WOODCLIFF LAKE, NJ 15 EMERY LANE	07677	411300 699000 1110300	2427116	2427116 00 2427116	584119 584118 1168237	629440 629439 1258879	606779 606779 1213558
2109 4 136100-3	150X191 1.0LT 2S-F-L-AG-1U .6577	2	DRASON II, RICHARD C 9 EMERY LN WOODCLIFF LAKE, NJ 9 EMERY LANE	00660 07677	420200 479700 899900	1967181	1967181 00 1967181	473695 473694 947389	509896 509896 1019792	491796 491795 983591
2109 5 136200-4	155X145 1.0LT 1S-F-R-AG-1U .5160	2	DEPONTE, PAUL A & LINDA 6 ANDERSON COURT WOODCLIFF LAKE, NJ 6 ANDERSON COURT	07677	422100 574000 996100	2177475	2177475 00 2177475	524285 524285 1048570	564453 564452 1128905	544369 544369 1088738
2109 6 136300-5	195X111 1.0LT 1S-B-R-AG-1U .4969	2	ALVES, JOSE & CRISTINA 82 KENWOOD DR WOODCLIFF LAKE, NJ 82 KENWOOD DRIVE	07677	415000 568300 983300	2149494	2149494 00 2149494	517421 517421 1034842	557326 557326 1114652	537374 537373 1074747
2109 7 136400-6	114X246 1.0LT 2S-F-L-AG-1U .6438	2	SCHACKNER, RICHARD & MICHELE 96 KENWOOD DR WOODCLIFF LAKE, NJ 96 KENWOOD DR.	07677	416400 520600 937000	2048282	2048282 00 2048282	493153 493152 986305	530989 530988 1061977	512071 512070 1024141
2109 7.01 136500-7	150X173 1.0LT 1S-F-R-1U .5957	2	COHEN, DAVID M & NATALIE 104 KENWOOD DRIVE WOODCLIFF LAKE, NJ 104 KENWOOD DRIVE	07677	411200 495800 907000	1982702	1982702 00 1982702	480775 480775 961550	510576 510576 1021152	495676 495675 991351
2109 7.02 136600-8	30000 SF 2S-F-L-AG-1U .6887	2	SAPOFF, LEONARD & MARLENE 112 KENWOOD DR. WOODCLIFF LAKE N.J. 112 KENWOOD DRIVE	00660 07677	402600 583200 985800	2154959	2154959 00 2154959	522826 522826 1045652	554654 554653 1109307	538740 538740 1077480
2110 1 136700-9	21000 SF 2S-AL-L-AG-1U .4821	2	KAY, SCOTT G & JESSICA B 81 KENWOOD DRIVE WOODCLIFF LAKE, NJ 81 KENWOOD DRIVE	07677	432500 465000 897500	1961935	1961935 00 1961935	472668 472667 945335	508300 508300 1016600	490484 490484 980968
2110 2 136800-0	175X198 1.0LT 2S-F-L-AG-1U .7955	2	ZUCKER, BARBARA 89 KENWOOD DRIVE WOODCLIFF LAKE N J 89 KENWOOD DRIVE	07677	435500 757000 1192500	2606805	2606805 00 2606805	627683 627683 1255366	675720 675719 1351439	651702 651701 1303403
2110 3 136900-1	160X180 1.0LT 2S-AL-L-AG-1U .6612	2	GOTTLIEB, ZACHARY MICHAEL ETAL 97 KENWOOD DR WOODCLIFF LAKE, NJ 97 KENWOOD DR	07677	423000 664000 1087000	2376182	2376182 00 2376182	572066 572065 1144131	616026 616025 1232051	594046 594045 1188091
2111 1 137000-9	177X166 1.0LT 2S-AL-L-AG-1U .6745	2	STERN, ERICA L & JOSHUA S 12 ANDERSON COURT WOODCLIFF LAKE, NJ 12 ANDERSON COURT	07677	413800 639700 1053500	2302951	2302951 00 2302951	557580 557580 1115160	593896 593895 1187791	575738 575738 1151476

Block No. Lot No. Qualification Account No.	Land Dimensions Building Description Additional Lots Acreage	Prop. Class	Owner's Name Address City State Property Location	Billing Code Zip Code	Land Improvement Exemption Net Total	2025 Property Tax Special Dist	2025 Total Tax Deduction Net Tax	Amt.Billed 2025 1st Q 2nd Q Total	2nd Half 2025 3rd Q 4th Q Total	Preliminary 2026 Tax 1st Q 2nd Q Total
2111 2 137100-0	138X162 1.0LT 1S-AL-R-AG-1U .5132	2	LIEBOWITZ, SUSAN R REVOC TRUST 4 EMERY LN WOODCLIFF LAKE, NJ 4 EMERY LANE	07677	421000 376800 797800	1743991	1743991 00 1743991	420077 420076 840153	451919 451919 903838	435998 435998 871996
2112 1 137200-1	.29 ACRE VACANT LAND .2900	1	UNITED WATER C/O ALTUS GROUP US INC P.O. BOX #71970 PHOENIX, AZ. PASCACK ROAD	85050	7800 0 7800	17051	17051 00 17051	4216 4216 8432	4310 4309 8619	4263 4263 8526
2201.01 1	.551 AC .5510	2	KU, JAMES & SI MING 6 MULHOLLAND DRIVE WOODCLIFF LAKE, NJ 6 MULHOLLAND DRIVE	07677 R225	449600 921200 1370800	2996569	2996569 00 2996569	713352 713352 1426704	784933 784932 1569865	749143 749142 1498285
2201.01 2	1.017 AC 1.0170	2	LUSTIGMAN, ANDREW & JILL KALLET 4 MULHOLLAND DR WOODCLIFF LAKE, NJ 4 MULHOLLAND DRIVE	07675 R22.	490700 1179600 1670300	3651276	3651276 00 3651276	872151 872151 1744302	953487 953487 1906974	912819 912819 1825638
2201.01 3	.927 AC .9270	2	GLASS, CORMACK & ALLISON 5 MULHOLLAND DR WOODCLIFF LAKE, NJ 5 MULHOLLAND DRIVE	07677 R225	489500 979600 1469100	3211453	3211453 00 3211453	760268 760267 1520535	845459 845459 1690918	802864 802863 1605727
2201.01 4	.822 AC .8220	2	PATELSKY, BRETT A & GINA B 9 MULHOLLAND DR WOODCLIFF LAKE, NJ 9 MULHOLLAND DRIVE	00154 07677 R225	472200 951600 1423800	3112427	3112427 00 3112427	741729 741728 1483457	814485 814485 1628970	778107 778107 1556214
2201.01 5	.754 AC .7540	2	SEIGERMAN, DANIEL A & MARA R 15 MULHOLLAND DRIVE WOODCLIFF LAKE, NJ 15 MULHOLLAND DRIVE	07677 R225	464800 744200 1209000	2642874	2642874 00 2642874	627359 627358 1254717	694079 694078 1388157	660719 660718 1321437
2201.01 6	1.218 AC 1.2180	2	LI, YIWEN 19 MULHOLLAND DR WOODCLIFF LAKE, NJ 19 MULHOLLAND DRIVE	07677 R225	492900 881300 1374200	3004001	3004001 00 3004001	715568 715568 1431136	786433 786432 1572865	751001 751000 1502001
2201.01 7	.883 AC .8830	2	BHARAK, ZEREN & EYAL 23 MULHOLLAND DR WOODCLIFF LAKE, NJ 23 MULHOLLAND DRIVE	07677 R225	475800 769700 1245500	2722663	2722663 00 2722663	647033 647032 1294065	714299 714299 1428598	680666 680666 1361332
2201.01 8	1.253 AC 1.2530	2	HUANG, JOHN J & STEPHANIE M 27 MULHOLLAND DR WOODCLIFF LAKE, NJ 27 MULHOLLAND DRIVE	07677 R225	496600 789900 1286500	2812289	2812289 00 2812289	668977 668977 1337954	737168 737167 1474335	703073 703072 1406145
2201.01 9	.850 AC .8500	2	AUERBACH, JASON M & JENNIFER 31 MULHOLLAND DR WOODCLIFF LAKE, NJ 31 MULHOLLAND DRIVE	07677 R225	480800 853600 1334400	2916998	2916998 00 2916998	692975 692975 1385950	765524 765524 1531048	729250 729249 1458499
2201.01 10	.640 AC .6400	2	BRIEF, ANDREW A & JESSICA 35 MULHOLLAND DRIVE WOODCLIFF LAKE, NJ 35 MULHOLLAND DRIVE	07677 R225	455400 935100 1390500	3039633	3039633 00 3039633	718433 718432 1436865	801384 801384 1602768	759909 759908 1519817
2201.01 11	1.561 AC 1.5610	2	JACOBS, MARY C 39 MULHOLLAND DR WOODCLIFF LAKE, NJ 39 MULHOLLAND DRIVE	07677 R225	507800 890500 1398300	3056684	3056684 00 3056684	728486 728486 1456972	799856 799856 1599712	764171 764171 1528342
2201.01 12	.578 AC .5780	2	KRESS, DEBRA & SHAKERIDGE, JOSH 32 MULHOLLAND DR WOODCLIFF LAKE, NJ 32 MULHOLLAND DRIVE	07677 R225	451200 1063600 1514800	3311353	3311353 00 3311353	724811 724810 1449621	930866 930866 1861732	827839 827838 1655677

17492800

38239262

00

00

38239262

18070863

20168399

19119636

Block No. Lot No. Qualification Account No.	Land Dimensions Building Description Additional Lots Acreage	Prop. Class	Owner's Name Address City State Property Location	Billing Code Zip Code	Land Improvement Exemption Net Total	2025 Property Tax Special Dist	2025 Total Tax Deduction Net Tax	Amt.Billed 2025 1st Q 2nd Q Total	2nd Half 2025 3rd Q 4th Q Total	Preliminary 2026 Tax 1st Q 2nd Q Total
2201.01 13	.651 AC .6510	2	HOLMBERG, BRADFORD & DEBRA 28 MULHOLLAND DRIVE WOODCLIFF LAKE, NJ 28 MULHOLLAND DRIVE	07677 R225	462700 1092000 1554700	3398574	3398574 00 3398574	804859 804858 1609717	894429 894428 1788857	849644 849643 1699287
2201.01 14	.563 AC .5630	2	AGATE, AMOL 14 VALLEY VIEW DRIVE WOODCLIFF LAKE, NJ 14 VALLEY VIEW DRIVE	07677 R225	452000 842600 1294600	2829996	2829996 00 2829996	668004 668004 1336008	746994 746994 1493988	707499 707499 1414998
2201.01 15	.517 AC .5170	2	BALAKRISHNAN, BEENA S 8 VALLEY VIEW DR WOODCLIFF LAKE, NJ 8 VALLEY VIEW DRIVE	07677 R225	426800 881500 1308300	2859944	2859944 00 2859944	674815 674814 1349629	755158 755157 1510315	714986 714986 1429972
2201.01 16	.517 AC .5170	2	GUBERMAN, ANDREW & FELICE 2 VALLEY VIEW DRIVE WOODCLIFF LAKE, NJ 2 VALLEY VIEW DRIVE	07677 R225	436400 951700 1388100	3034387	3034387 00 3034387	716920 716919 1433839	800274 800274 1600548	758597 758597 1517194
2201.02 1	.646 AC .6460	2	BRODSKY, STEVE & JULIE 22 GARY CT WOODCLIFF LAKE, NJ 22 GARY COURT	07675 R225	453600 922800 1376400	3008810	3008810 00 3008810	710974 710974 1421948	793431 793431 1586862	752203 752202 1504405
2201.02 2	.77 AC .7700	2	CHARNOW, SEAN R & JENNIFER L 8 MULHOLLAND DR WOODCLIFF LAKE, NJ 8 MULHOLLAND DRIVE	07677 R225	469900 897500 1367400	2989136	2989136 00 2989136	711785 711784 1423569	782784 782783 1565567	747284 747284 1494568
2201.02 3	.522 AC .5220	2	MATHEW, DON & MARINA 23 TAFT CT WOODCLIFF LAKE, NJ 23 TAFT COURT	07677 R225	438200 912800 1351000	2953286	2953286 00 2953286	697408 697407 1394815	779236 779235 1558471	738322 738321 1476643
2201.02 4	.52 AC .5200	2	SHEEHAN, MICHAEL W & SARAH 19 TAFT CT WOODCLIFF LAKE, NJ 19 TAFT COURT	07677 R225	446600 718100 1164700	2546034	2546034 00 2546034	599685 599685 1199370	673332 673332 1346664	636509 636508 1273017
2201.02 5	.524AC .5240	2	MANSUETO, BENEDETTO & JEAN 15 TAFT COURT WOODCLIFF LAKE, NJ 15 TAFT COURT	07677 R225	447500 877000 1324500	2895357	2895357 00 2895357	688705 688705 1377410	758974 758973 1517947	723840 723839 1447679
2201.03 1	.482AC .4820	2	BIBI, LAWRENCE M & ELANA F 12 MULHOLLAND DR WOODCLIFF LAKE, NJ 12 MULHOLLAND DRIVE	07677 R225	441400 864200 1305600	2854042	2854042 00 2854042	673626 673625 1347251	753396 753395 1506791	713511 713510 1427021
2201.03 2	.516 AC .5160	2	LESHINSKY, ALBERT & ERICA 16 MULHOLLAND DR WOODCLIFF LAKE, NJ 16 MULHOLLAND DRIVE	07677 R225	445600 1010100 1455700	3182160	3182160 00 3182160	752539 752538 1505077	838542 838541 1677083	795540 795540 1591080
2201.03 3	.532 AC .5320	2	STRASSBERG, STEVEN S & JILL I 20 MULHOLLAND DR WOODCLIFF LAKE, NJ 20 MULHOLLAND DRIVE	07675 R225	466200 863800 1330000	2907380	2907380 00 2907380	686868 686867 1373735	766823 766822 1533645	726845 726845 1453690
2201.03 4	.55 AC .5500	2	KESSLER, JASON & SHARI 24 MULHOLLAND DR WOODCLIFF LAKE, NJ 24 MULHOLLAND DRIVE	07677 R225	445900 940000 1385900	3029577	3029577 00 3029577	719352 719351 1438703	795437 795437 1590874	757395 757394 1514789
2201.03 5	.52 AC .5200	2	RUBIN, JASON LAWRENCE & HOLLY MICHELLE 9 VALLEY VIEW DRIVE WOODCLIFF LAKE, NJ 9 VALLEY VIEW DRIVE	07677 R225	450600 877400 1328000	2903008	2903008 00 2903008	685571 685570 1371141	765934 765933 1531867	725752 725752 1451504

18934900

41391691

00

00

41391691

19582212

21809479

20695847

Block No. Lot No. Qualification Account No.	Land Dimensions Building Description Additional Lots Acreage	Prop. Class	Owner's Name Address City State Property Location	Billing Code Zip Code	Land Improvement Exemption Net Total	2025 Property Tax Special Dist	2025 Total Tax Deduction Net Tax	Amt.Billed 2025 1st Q 2nd Q Total	2nd Half 2025 3rd Q 4th Q Total	Preliminary 2026 Tax 1st Q 2nd Q Total
2201.03 6	.516 AC .5160	2	LOO, TIMOTHY K & MOHING C 3 VALLEY VIEW DR WOODCLIFF LAKE, NJ 3 VALLEY VIEW DRIVE	07677 R225	446800 903200 1350000	2951100	2951100 00 2951100	697029 697029 1394058	778521 778521 1557042	737775 737775 1475550
2201.03 7	.517 AC .5170	2	JACOBS, AARON & JULIE 20 TAFT COURT WOODCLIFF LAKE, NJ 20 TAFT COURT	07677 R225	446800 890900 1337700	2924212	2924212 00 2924212	690597 690597 1381194	771509 771509 1543018	731053 731053 1462106
2202 1 137700-6	166X150 1.0LT 1S-F-R-1U .5716	2	MCGLYNN, FRANK & JENNIFER A 24 SEVENTH AVE WESTWOOD, NJ 10 TAFT COURT	07675	411700 380000 791700	1730656	1730656 00 1730656	416726 416725 833451	448603 448602 897205	432664 432664 865328
2202 2 137800-7	150X150 1.0LT 2S-AL-L-AG-1U .5165	2	HASKILL, HARRY & YVONNE 53 KENWOOD DRIVE WOODCLIFF LAKE N J 53 KENWOOD DRIVE	07677	379500 427700 807200	1764539	1764539 00 1764539	424671 424671 849342	457599 457598 915197	441135 441135 882270
2202 3 137900-8	150X150 1.0LT 2S-AL-L-AG-1U .5165	2	VACCARO, VANESSA & GREGORY 63 KENWOOD DR WOODCLIFF LAKE, NJ 63 KENWOOD DRIVE	07677	399500 393400 792900	1733279	1733279 00 1733279	417212 417212 834424	449428 449427 898855	433320 433320 866640
2202 4 138000-6	167X150 1.0LT 2S-F-O-1U .5751	2	THORSLAND, EINAR & BEVERLY K. ET AL 9 BREE COURT WOODCLIFF LAKE N J 9 BREE COURT	07677	422500 429600 852100	1862691	1862691 00 1862691	448669 448669 897338	482677 482676 965353	465673 465673 931346
2202 5 138100-7	166X150 1.0LT 2S-F-L-1U .5716	2	ANTONOFF, RICHARD & SHIRA 10 BREE COURT WOODCLIFF LAKE, NJ 10 BREE COURT	07677	424300 538800 963100	2105337	2105337 00 2105337	506989 506989 1013978	545680 545679 1091359	526335 526334 1052669
2202 6 138200-8	145X168 1.0LT 1S-AL-R-AG-1U .5592	2	BANERJEE, DEBASISH & ARATI 67 KENWOOD DR WOODCLIFF LAKE, NJ 67 KENWOOD DR	07677	400700 387900 788600	1723880	1723880 00 1723880	414942 414942 829884	446998 446998 893996	430970 430970 861940
2203 1 138300-9	156X150 1.0LT 2S-AL-L-1U .5372	2	OSHINSKY, JACK & CONSTANCE 9 TAFT COURT WOODCLIFF LAKE, N.J. 9 TAFT COURT	07677	409800 598800 1008600	2204800 V1	2204800 -25000 2179800	524413 524413 1048826	565487 565487 1130974	544950 544950 1089900
2203 2 138400-0	150X150 1.0LT 2S-AL-L-1U .5165	2	MAYER, MICHAEL 45 KENWOOD DR WOODCLIFF LAKE, NJ 45 KENWOOD DRIVE	07677	399500 481200 880700	1925210	1925210 00 1925210	463317 463316 926633	499289 499288 998577	481303 481302 962605
2203 3 138500-1	153X150 1.0LT 1S-F-R-AG-1U .5269	2	JEFFAS, CHRISTOPHER & LAURA 39 KENWOOD DR. WOODCLIFF LAKE, NJ 39 KENWOOD DRIVE	00672 07677	402600 418600 821200	1795143	1795143 00 1795143	432130 432130 864260	465442 465441 930883	448786 448786 897572
2203 4 138600-2	156X150 1.0LT 1S-AL-R-1U .5372	2	MELLANA FRANK L & ADRIENNE C 12 LORI COURT WOODCLIFF LAKE N J 12 LORI COURT	07677	402700 487700 890400	1946414	1946414 00 1946414	471857 471856 943713	501351 501350 1002701	486604 486603 973207
2203 5 138700-3	169X160 1.0LT 2S-AL-L-AG-1U .6208	2	SCHWARTZ, ANDREW & SARI D 15 LORI COURT WOODCLIFF LAKE, NJ 15 LORI COURT	07677	426700 405100 831800	1818315	1818315 00 1818315	440454 440453 880907	468704 468704 937408	454579 454579 909158
2203 6 138800-4	145X200 1.0LT 2S-F-S-1U .6657	2	BUENCAMINO, JUSTIN ETAL 16 GARY COURT WOODCLIFF LAKE, NJ 16 GARY COURT	07677	419500 505800 925300	2022706	2022706 00 2022706	487639 487639 975278	523714 523714 1047428	505677 505676 1011353

13041300

28508282

00

25000

28483282

13673286

14809996

14241644

Block No. Lot No. Qualification Account No.	Land Dimensions Building Description Additional Lots Acreage	Prop. Class	Owner's Name Address City State Property Location	Billing Code Zip Code	Land Improvement Exemption Net Total	2025 Property Tax Special Dist	2025 Total Tax Deduction Net Tax	Amt.Billed 2025 1st Q 2nd Q Total	2nd Half 2025 3rd Q 4th Q Total	Preliminary 2026 Tax 1st Q 2nd Q Total
2203 7 138900-5	188X125 1.0LT 2S-F-L-AG-1U .5395	2	FOOTE (ETAL), DAVID 9 LORI COURT WOODCLIFF LAKE, NJ 9 LORI COURT	00660 07677	406600 305900 712500	1557525	1557525 00	377161 377161 754322	401602 401601 803203	389382 389381 778763
2203 8 139000-3	198X127 1.0LT 2S-F-L-AG-1U .5773	2	TWERSKY, REUBEN & MELISSA 33 KENWOOD DR WOODCLIFF LAKE, NJ 33 KENWOOD DRIVE	02640 07677	399900 369400 769300	1681690	1681690 00	407591 407591 815182	433254 433254 866508	420423 420422 840845
2203 9 139100-4	161X150 1.0LT 2S-B-2-1U .5544	2	CESARO, ANGELA F 23 KENWOOD DRIVE WOODCLIFF LAKE, NJ 23 KENWOOD DRIVE	07677	401700 296300 698000	1525828	1525828 00	367378 367378 734756	395536 395536 791072	381457 381457 762914
2203 10 139200-5	160X145 1.0LT 2S-AL-2-1U .5326	2	CHRISTOPHEL, JOHN J & INGRID D 10 GARY CT WOODCLIFF LAKE, NJ 10 GARY COURT	00660 07677	405800 305600 711400	1555120	1555120 00	376080 376080 752160	401480 401480 802960	388780 388780 777560
2204 1 139300-6	142X158 1.0LT 2S-F-L-AG-1U .5151	2	HASSON, LAUREN 171 E 89TH ST #6H NEW YORK, NY 15 GARY COURT	10128	404100 381400 785500	1717103	1717103 00	415429 415428 830857	443123 443123 886246	429276 429276 858552
2204 2 139400-7	150X158 1.0LT 2S-F-2-1U .5441	2	CUSICK, BENJAMIN 7 GARY CT WOODCLIFF LAKE, NJ 7 GARY COURT	07677	406900 306200 713100	1558837	1558837 00	377648 377647 755295	401771 401771 803542	389710 389709 779419
2204 3 139500-8	173X130 1.0LT 2S-AL-L-AG-1U .5163	2	BENKEL, SUSAN 19 KENWOOD DR. WOODCLIFF LAKE, NJ 19 KENWOOD DRIVE	07677	402600 303900 706500	1544409	1544409 00	374134 374134 748268	398071 398070 796141	386103 386102 772205
2204 4 139600-9	87X186 1.0LT 1S-AL-R-AG-1U .3715	2	KAMHI, IZIDOR & ANDREA 15 KENWOOD DR. WOODCLIFF LAKE, NJ 15 KENWOOD DR.	07677	263800 206400 470200	1027857	1027857 00	246847 246846 493693	267082 267082 534164	256965 256964 513929
2204 5 139700-0	236X171 1.0LT 1S-AL-R-AG-1U .9264	2	JACKSON, LYNVAL 245 PASCACK RD HILLSDALE, NJ 2 WERIMUS LANE	07642	400600 114800 515400	1126664	1126664 00	271980 271979 543959	291353 291352 582705	281666 281666 563332
2205 3 140000-3	1.9AC 1S-F-R-1U 1.9000	2	KAWAMURA, AKIRA & LEE, HYERIM 41 PASCACK RD WOODCLIFF LAKE, NJ 41 PASCACK ROAD	07677	411800 325000 736800	1610645	1610645 00	388458 388457 776915	416865 416865 833730	402662 402661 805323
2205 4 140100-4	1.6AC 1S-AL-R-AG-1U 1.6000	2	SANTOLI, MICHAEL & PETER 33 PASCACK RD WOODCLIFF LAKE, NJ 33 PASCACK ROAD	07677	410000 420000 830000	1814380	1814380 00	437373 437372 874745	469818 469817 939635	453595 453595 907190
2205 5 140200-5	3.8AC 2S-S-L-DG-1U 3.8000	2	HOOSIER, NEIL & LINDA 27 PASCACK RD WOODCLIFF LAKE, NJ 27 PASCACK ROAD	07676	419700 1308600 1728300	3778064	3778064 00	848802 848801 1697603	1040231 1040230 2080461	944516 944516 1889032
2205 6 140300-6	3.0AC 2S-F-L-AG-1U 3.0000	2	PLOTKIN, ILENE & STERN, BRUCE 23 PASCACK ROAD WOODCLIFF LAKE, NJ 23 PASCACK ROAD	07677	418900 847000 1265900	2767257	2767257 00	666491 666490 1332981	717138 717138 1434276	691815 691814 1383629
2205 7 140400-7	.9AC 2S-F-O-1U .9000	2	WEI, JAMES JIN & JIAN QIN 21 PASCACK RD WOODCLIFF LAKE, NJ 21 PASCACK ROAD	00660 07677	394700 475900 870600	1903132	1903132 00	458452 458452 916904	493114 493114 986228	475783 475783 951566

11513500

25168511

00

00

25168511

12027640

13140871

12584259

Block No. Lot No. Qualification Account No.	Land Dimensions Building Description Additional Lots Acreage	Prop. Class	Owner's Name Address City State Property Location	Billing Code Zip Code	Land Improvement Exemption Net Total	2025 Property Tax Special Dist	2025 Total Tax Deduction Net Tax	Amt.Billed 2025 1st Q 2nd Q Total	2nd Half 2025 3rd Q 4th Q Total	Preliminary 2026 Tax 1st Q 2nd Q Total
2205 8 140500-8	1.35AC 2S-AL-L-1U 1.3500	2	HERRON, WILLIAM G & MARY JANE 5 PASCACK ROAD WOODCLIFF LAKE, N.J. 5 PASCACK ROAD	07677	408600 761100 1169700	2556964	2556964 00 2556964	615792 615792 1231584	662690 662690 1325380	639241 639241 1278482
2205 8.01 140600-9	3.2AC 2S-F-L-DG-1U 3.2000	2	GROSS, ROGER & NANCY 15 PASCACK RD WOODCLIFF LAKE, NJ 15 PASCACK RD	07677	416200 832800 1249000	2730314	2730314 00 2730314	660924 660923 1321847	704234 704233 1408467	682579 682578 1365157
2205 9 140700-0	3.2AC VACANT LAND 3.2000	1	15 WESTWOOD REALTY LLC 66 ROUTE 17 NORTH #900 PARAMUS, NJ PASCACK ROAD	07652	231800 0 231800	506715	506715 00 506715	125288 125288 250576	128070 128069 256139	126679 126679 253358
2205 10 140800-1	5X97 1.0LT VACANT LAND .0111	1	ROSENBLATT, LEWIS M & JOANNE M 11 BLUEFIELD CT HILLSDALE, NJ 11 BLUEFIELD COURT	07642	1400 0 1400	3060	3060 00 3060	757 757 1514	773 773 1546	765 765 1530
2205 11 140900-2	20X113 1.0LT VACANT LAND .0519	1	LAWRENCE, KEITH 9 BLUEFIELD COURT HILLSDALE, NJ 9 BLUEFIELD COURT	07642	3800 0 3800	8307	8307 00 8307	2054 2054 4108	2100 2099 4199	2077 2077 4154
2205 12 141000-0	30X105 1.0LT VACANT LAND .0723	1	URGILLES. JUAN & ESPINOSA, PAOLA 7 BLUEFIELD CT WOODCLIFF LAKE, NJ BLUEFIELD COURT	07642	4900 0 4900	10711	10711 00 10711	2649 2648 5297	2707 2707 5414	2678 2678 5356
2205 13 141100-1	50 X 150 2S-F-L-1U .1722	2	KEUHNELLAN, PETER 12 KENWOOD DR WOODCLIFF LAKE, NJ 12 KENWOOD DRIVE	07677	377100 620700 997800	2181191	2181191 00 2181191	524502 524501 1049003	566094 566094 1132188	545298 545298 1090596
2205 14 141200-2	150X313 1.0LT 2S-AL-L-AG-1U 1.0778	2	MAKSYM, RICHARD & EVELYN 18 KENWOOD DRIVE WOODCLIFF LAKE, NJ 18 KENWOOD DR	07677	407600 418100 825700	1804980	1804980 00 1804980	435103 435102 870205	467388 467387 934775	451245 451245 902490
2205 15 141300-3	150X313 1.0LT 2S-F-L-AG-1U 1.0778	2	FAGAN, EILEEN M 24 KENWOOD DR WOODCLIFF LAKE, NJ 24 KENWOOD DRIVE	07677	452900 409800 862700	1885862	1885862 00 1885862	457480 457479 914959	485452 485451 970903	471466 471465 942931
2205 16 141400-4	150X314 1.0LT 2S-F-L-AG-1U 1.0813	1	GROSS, ROGER 15 PASCACK RD WOODCLIFF LAKE, NJ 30 KENWOOD DRIVE	07677	452900 0 452900	990039	990039 00 990039	239388 239387 478775	255632 255632 511264	247510 247510 495020
2205 17 141500-5	150X180 1.0LT 2S-AL-L-AG-1U .6198	2	STROGER, KENNETH & JENNIFER 36 KENWOOD DRIVE WOODCLIFF LAKE, NJ 36 KENWOOD DRIVE	07677	418100 593600 1011700	2211576	2211576 00 2211576	535960 535960 1071920	569828 569828 1139656	552894 552894 1105788
2205 18 141600-6	167X150 1.0LT 2S-AL-L-AG-1U .5751	2	MICHAELS, JOSEPH & NANCY 42 KENWOOD DR WOODCLIFF LAKE, NJ 42 KENWOOD DRIVE	07677 00660	412500 451000 863500	1887611	1887611 00 1887611	455264 455263 910527	488542 488542 977084	471903 471903 943806
2205 19 141700-7	160X150 1.0LT 2S-AL-S-AG-1U .5510	2	HULT, STEPHEN E & DANIELLE 48 KENWOOD DRIVE WOODCLIFF LAKE, NJ 48 KENWOOD DRIVE	07677	407600 388800 796400	1740930	1740930 00 1740930	422293 422293 844586	448172 448172 896344	435233 435232 870465
2205 20 141800-8	160X150 1.0LT 2S-F-L-AG-1U .5510	2	NEW HOME ON THE HILL LLC 638 SW PALMETTO COVE PORT ST. LUCIE, FL 54 KENWOOD DRIVE	34986	407600 554100 961700	2102276	2102276 00 2102276	506016 506016 1012032	545122 545122 1090244	525569 525569 1051138

Block No. Lot No. Qualification Account No.	Land Dimensions Building Description Additional Lots Acreage	Prop. Class	Owner's Name Address City State Property Location	Billing Code Zip Code	Land Improvement Exemption Net Total	2025 Property Tax Special Dist	2025 Total Tax Deduction Net Tax	Amt.Billed 2025 1st Q 2nd Q Total	2nd Half 2025 3rd Q 4th Q Total	Preliminary 2026 Tax 1st Q 2nd Q Total
2205 21 141900-9	160X150 1.0LT 2S-F-L-AG-1U .5510	2	ANGERAME, TIMOTHY R & SAMANTHA LYNN 60 KENWOOD DRIVE WOODCLIFF LAKE, NJ 60 KENWOOD DRIVE	07677	407600 562400 970000	2120420	2120420 00	510340 510340 1020680	549870 549870 1099740	530105 530105 1060210
2205 22 142000-7	151X162 1.0LT 1S-AL-R-AG-1U .5616	2	HAAS, MINDY B 5 ANDERSON COURT WOODCLIFF LAKE, NJ 5 ANDERSON COURT	07677	406500 379500 786000	1718196	1718196 00	413699 413699 827398	445399 445399 890798	429549 429549 859098
2205 23 142100-8	150X150 1.0LT 2S-F-L-AG-1U .5165	2	VANARIA, RAYMOND TRSTE 140 PINES LAKE DRIVE EAST WAYNE, NJ 15 ANDERSON COURT	07470	415600 542600 958200	2094625	2094625 00	507962 507962 1015924	539351 539350 1078701	523657 523656 1047313
2205 24 142200-9	242X150 1.0LT 2S-F-L-AG-1U .8333	2	STEIN, DEVON & JAIME ROBYN 21 ANDERSON COURT WOODCLIFF LAKE, NJ 21 ANDERSON CT	07677	414500 604500 1019000	2227534	2227534 00	536230 536230 1072460	577537 577537 1155074	556884 556883 1113767
2205 24.01 142300-0	177X150 2S-AL-L-1U .6095	2	MOLITOR, SUSAN E. 25 ANDERSON CT WOODCLIFF LAKE, NJ 25 ANDERSON COURT	00660 07677	413500 785200 1198700	2620358	2620358 00	630602 630601 1261203	679578 679577 1359155	655090 655089 1310179
2205 25 142400-1	175X150 2S-F-L-AG-1U .6026	2	GREENWALD, DAVID A & BETH S ROSE 26 ANDERSON CT WOODCLIFF LAKE, NJ 26 ANDERSON COURT	00597 07677	414500 462600 877100	1917341	1917341 00	461641 461641 923282	497030 497029 994059	479336 479335 958671
2205 25.01 142500-2	190X150 1.0LT 2S-AL-L-AG-1U .6543	2	LEIBOWITZ, ESTHER TRUSTEE 28 ANDERSON CT WOODCLIFF LAKE, NJ 28 ANDERSON COURT	07677	418200 596900 1015100	2219009	2219009 00	534231 534230 1068461	575274 575274 1150548	554753 554752 1109505
2205 26 142600-3	204X156 1.0LT 2S-F-L-AG-1U .7306	2	STEINBAUM, SHEILA 20 ANDERSON CT. WOODCLIFF LAKE, NJ 20 ANDERSON COURT	07677	414300 628700 1043000	2279998	2279998 00	548824 548824 1097648	591175 591175 1182350	570000 569999 1139999
2205.01 2.01 139800-1	1.5 AC 1S-F-R-DG-1U 1.5000	2	WOODSTACK HOMES INC 2 BROAD ST CLIFITON, NJ 1 ROSENGREN COURT	07013	455100 109100 564200	1233341	1233341 00	297870 297869 595739	318801 318801 637602	308336 308335 616671
2205.01 3	1.0 AC 1.0000	1	LANE, E. & MCGUINNESS, P. 75 MICHAEL ROBERTS COURT PEARL RIVER, NY 3 ROSENGREN COURT	10965 R225	451500 0 451500	986979	986979 00	238631 238631 477262	254859 254858 509717	246745 246745 493490
2205.01 4	1.5 AC 1.5000	1	LANE, E. & MCGUINNESS, P. 75 MICHAEL ROBERTS COURT PEARL RIVER, NY 10 ROSENGREN COURT	10965 R225	454800 0 454800	994193	994193 00	240415 240414 480829	256682 256682 513364	248549 248548 497097
2205.01 5 139900-2	1.3 AC VACANT LAND 1.3000	1	LANE, E. & MCGUINNESS, P. 75 MICHAEL ROBERTS COURT PEARL RIVER, NY 6 ROSENGREN COURT	10965	454000 0 454000	992444	992444 00	239982 239982 479964	256240 256240 512480	248111 248111 496222
2205.01 6	1.4 AC 1.4000	1	LANE, E. & MCGUINNESS, P. 75 MICHAEL ROBERTS COURT PEARL RIVER, NY 2 ROSENGREN COURT	10965 R225	454300 0 454300	993100	993100 00	240145 240144 480289	256406 256405 512811	248275 248275 496550
2206 1.01 142700-4	131X177 2S-F-L-DG-1U .5323	2	CIAUDELLI, DAVID & ROSATI, P 16 PASCACK RD WOODCLIFF LAKE, NJ 16 PASCACK ROAD	00660 07675	360600 372500 733100	1602557	1602557 00	385701 385701 771402	415578 415577 831155	400640 400639 801279

10979000

24000095

00

00

24000095

11572541

12427554

12000051

Block No. Lot No. Qualification Account No.	Land Dimensions Building Description Additional Lots Acreage	Prop. Class	Owner's Name Address City State Property Location	Billing Code Zip Code	Land Improvement Exemption Net Total	2025 Property Tax Special Dist	2025 Total Tax Deduction Net Tax	Amt.Billed 2025 1st Q 2nd Q Total	2nd Half 2025 3rd Q 4th Q Total	Preliminary 2026 Tax 1st Q 2nd Q Total
2206 1.02 142720	143X147 2S-AL-L-1U .4826	2	LANGSCHULTZ JOSEPH A 20 PASCACK RD WOODCLIFF LAKE, NJ 20 PASCACK ROAD	07677	362100 563400 925500	2023143	2023143 00 2023143	489801 489801 979602	521771 521770 1043541	505786 505786 1011572
2206 1.03 142720	120X222 2S-F-L-1U .6116	2	FITTER, JENINE A 122 MARIA DRIVE WODOCLIFF LAKE, NJ 122 MARIA DRIVE	00660 07677	413800 613100 1026900	2244803	2244803 00 2244803	540284 540284 1080568	582118 582117 1164235	561201 561201 1122402
2206 1.04 142730	148X162 2S-AL-L-1U .5504	2	TIERMAN, ROBERT D. & MINDY HELLER 118 MARIA DR WOODCLIFF LAKE, NJ 118 MARIA DRIVE	07677	408000 811700 1219700	2666264	2666264 00 2666264	640547 640546 1281093	692586 692585 1385171	666566 666566 1333132
2206 2 142800-5	4.02 1SB 4.0200	15D	EVANGELICAL LUTHERAN CHURCH PASCACK RD WOODCLIFF LAKE, NJ PASCACK ROAD	07677	*EXEMPT*	00	00 00 00	00 00 00	00 00 00	00 00 00
2206 2.02 142900-6	149X180 2S-AL-L-1U .6157	2	FALANGA, STEPHEN & MARGARET 24 PASCACK RD WOODCLIFF LAKE, NJ 24 PASCACK RD	02640 07677	369500 384700 754200	1648681	1648681 00 1648681	396944 396943 793887	427397 427397 854794	412171 412170 824341
2206 3.01 142900-6	7600 SF VACANT LAND .1745	1	FISHBEIN, ALLEN & DOREEN 5 NANCY DR HILLSDALE, N.J. REAR 5 NANCY DR	07642	6500 0 6500	14209	14209 00 14209	3514 3513 7027	3591 3591 7182	3553 3552 7105
2206 3.02 143000-4	22508 SF 2S-F-O-AG-1U .5167	2	KING, ALEXANDER & SLADOWSKI, LYNN 2 LONGWOOD CT WOODCLIFF LAKE, NJ 2 LONGWOOD CT	07677	404100 485200 889300	1944010	1944010 00 1944010	467857 467857 935714	504148 504148 1008296	486003 486002 972005
2206 3.03 143100-5	22506 SF 2S-F-L-AG-1U .5167	2	SILVER, ROBERT, & ABRAMS, BETH 6 LONGWOOD CT. WOODCLIFF LAKE, NJ 6 LONGWOOD CT	07677	405500 715500 1121000	2450506	2450506 00 2450506	589632 589631 1179263	635622 635621 1271243	612627 612626 1225253
2206 3.04 143200-6	31302 SF 2S-F-L-AG-1U .7186	2	LAVALLE, MICHAEL & NIKITA 10 LONGWOOD CT WOODCLIFF LAKE, NJ 10 LONGWOOD CT	07677	430500 869800 1300300	2842456	2842456 00 2842456	684219 684219 1368438	737009 737009 1474018	710614 710614 1421228
2206 4 143300-7	.8AC VACANT LAND .8000	1	UNITED WATER C/O ALTUS GROUP US INC P.O. BOX #71970 PHOENIX, AZ. CHURCH ROAD	85050	431500 0 431500	943259	943259 00 943259	227821 227821 455642	243809 243808 487617	235815 235815 471630
2301 1 143400-8	134.84 ACRE VACANT LAND 134.8400	1	UNITED WATER C/O ALTUS GROUP US INC P.O. BOX # 71970 PHOENIX, AZ. PASCACK RD WOODCLIFF LK	85050	1880500 0 1880500	4110773	4110773 00 4110773	1016411 1016410 2032821	1038976 1038976 2077952	1027694 1027693 2055387
2301 2 143500-9	214X543 1.0LT VACANT LAND 2.6676	1	UNITED WATER C/O ALTUS GROUP US INC P.O. BOX #71970 PHOENIX, AZ. COLES CROSSING	85050	33600 0 33600	73450	73450 00 73450	18161 18161 36322	18564 18564 37128	18363 18362 36725
2301 3 143600-0	1.2AC VACANT LAND 1.2000	1	UNITED WATER C/O ALTUS GROUP US LLC P.O. BOX 71970 PHOENIX, AZ. BROADWAY	85050	17600 0 17600	38474	38474 00 38474	9513 9513 19026	9724 9724 19448	9619 9618 19237
2301 4 143700-1	1.0AC 2S-AL-L-DG-1U 1.0000	2	BARONE, MICHAEL J 47 BROADWAY WOODCLIFF LAKE, NJ 47 BROADWAY	02640 07677	316800 584100 900900	1969367	1969367 00 1969367	468181 468181 936362	516503 516502 1033005	492342 492342 984684

10507500

22969395

00

00

22969395

11105765

11863630

11484701

Block No. Lot No. Qualification Account No.	Land Dimensions Building Description Additional Lots Acreage	Prop. Class	Owner's Name Address City State Property Location	Billing Code Zip Code	Land Improvement Exemption Net Total	2025 Property Tax Special Dist	2025 Total Tax Deduction Net Tax	Amt.Billed 2025 1st Q 2nd Q Total	2nd Half 2025 3rd Q 4th Q Total	Preliminary 2026 Tax 1st Q 2nd Q Total
2301 5 143800-2	1.9AC VACANT LAND 1.9000	1	UNITED WATER C/O ALTUS GROUP US INC P.O. BOX #71970 PHOENIX, AZ. COLES CROSSING	85050	30500 0 30500	66673	66673 00 66673	16486 16485 32971	16851 16851 33702	16669 16668 33337
2302 1	RAILROAD .0000	5A	NORFOLD SOUTHERN NJ & NY RR CO 188 PASCACK ROAD WOODCLIFF LAKE, NJ RAILROAD	07677	EXEMPT RR	00	00 00 00	00 00 00	00 00 00	00 00 00
2303 1 143900-3	154X127 1.0LT VACANT LAND .4490	1	UNITED WATER C/O ALTUS GROUP US LLC P.O. BOX #71970 PHOENIX, AZ. BROADWAY	85050	238200 0 238200	520705	520705 00 520705	128747 128747 257494	131606 131605 263211	130177 130176 260353
2303 2 144000-1	377X128 1.0LT 2SF 2303-3/2303-4 1.1078	15C	BERGEN COUNTY COMMUNITY HOUSING 214 STATE STREET HACKENSACK, NJ 49 BROADWAY	07601	*EXEMPT*	00	00 00 00	00 00 00	00 00 00	00 00 00
2303 5 144300-4	125X130 1.0LT 1SBA .3730	4A	FALT, WESLEY 85 RIVERVALE ROAD PARK RIDGE, NJ 21 BROADWAY	07656	362100 1270800 1632900	3569519	3569519 00 3569519	866962 866962 1733924	917798 917797 1835595	892380 892380 1784760
2303 6 144400-5	100X130 1.0LT VACANT LAND .2984	1	COMFORT PARA TRANSIT SYSTEMS INC 3 BROADWAY WOODCLIFF LAKE, N.J. BROADWAY	07677	392000 0 392000	856912	856912 00 856912	211876 211876 423752	216580 216580 433160	214228 214228 428456
2303 7 144500-6	78X131 1.0LT 1SCB .2346	4A	COMFORT PARA TRANSIT SYSTEMS INC 3 BROADWAY WOODCLIFF LAKE, N.J. 3 BROADWAY	07677	316800 383900 700700	1531730	1531730 00 1531730	367648 367648 735296	398217 398217 796434	382933 382932 765865
2401 1 144600-7	0.515 .5150	15C	WOODCLIFF LAKE BOROUGH OF 188 PASCACK RD WOODCLIFF LAKE NJ PASCACK ROAD	07677	*EXEMPT*	00	00 00 00	00 00 00	00 00 00	00 00 00
2401 2 144700-8	.562 .5620	15C	WOODCLIFF LAKE BOROUGH OF 188 PASCACK RD WOODCLIFF LAKE NJ PASCACK ROAD	07677	*EXEMPT*	00	00 00 00	00 00 00	00 00 00	00 00 00
2401 3 144800-9	150X125 1.0LT 1.5S-F-O-DG-1U .4304	2	COLGAN, SEAN PHILIP 170 PASCACK RD WOODCLIFF LAKE, NJ 168 PASCACK ROAD	07677	345600 292600 638200	1395105	1395105 00 1395105	328354 328354 656708	369199 369198 738397	348777 348776 697553
2401 3.01 144900-0	150X149 1.0LT 2S-AL-2-1U .5131	2	COLGAN, SALLY ANN 170 PASCACK RD WOODCLIFF LAKE, NJ 170 PASCACK RD	07677	352400 314400 666800	1457625	1457625 00 1457625	347109 347109 694218	381704 381703 763407	364407 364406 728813
2401 3.02 145000-8	147X162 1.0LT 2S-AL-L-AG-1U .5467	2	DEFAZIO, MICHAEL & KIMBERLY 9 ORCHARD STREET WOODCLIFF LAKE, NJ 9 ORCHARD ST	00672 07677	394900 333800 728700	1592938	1592938 00 1592938	386025 386025 772050	410444 410444 820888	398235 398234 796469
2401 3.03 145100-9	128X171 1.0LT 2S-AL-L-AG-1U .5025	2	ZVYAGIN, DMITRIY & INNA 30 WOODCLIFF AVE WOODCLIFF LAKE, NJ 30 WOODCLIFF AVE	07677	351000 314600 665600	1455002	1455002 00 1455002	342840 342839 685679	384662 384661 769323	363751 363750 727501
2402 1 145200-0	64X150 1.0LT 1.5S-F-O-DG-1U .2204	2	PERNICK, GLENN & KERRI 22 WOODCLIFF AVE WOODCLIFF LAKE, NJ 22 WOODCLIFF AVE	07677	296800 223300 520100	1136939	1136939 00 1136939	269061 269061 538122	299409 299408 598817	284235 284235 568470

6213700

13583148

00

00

13583148

6530214

7052934

6791577

Block No. Lot No. Qualification Account No.	Land Dimensions Building Description Additional Lots Acreage	Prop. Class	Owner's Name Address City State Property Location	Billing Code Zip Code	Land Improvement Exemption Net Total	2025 Property Tax Special Dist	2025 Total Tax Deduction Net Tax	Amt.Billed 2025 1st Q 2nd Q Total	2nd Half 2025 3rd Q 4th Q Total	Preliminary 2026 Tax 1st Q 2nd Q Total
2402 2 145300-1	89X111 1.0LT 1.5S-F-F-DG-1U .2268	2	MORGENSTERN, MATTHEW F ETAL 8 ORCHARD ST WOODCLIFF LAKE, NJ 8 ORCHARD STREET	07677	338600 150700 489300	1069610	1069610 00	246685 246684 493369	288121 288120 576241	267403 267402 534805
2402 3 145400-2	125X150 2.0LT 1.5S-F-F-AG-1U L-4 .4304	2	JADUD, PETER & BEZOZA, MICHAEL 12 ORCHARD STREET WOODCLIFF LAKE, NJ 12 ORCHARD STREET	07677	376000 504500 880500	1924773	1924773 00	457588 457587 915175	504799 504799 1009598	481194 481193 962387
2402 5 145600-4	50X150 1.0LT 1S-AL-R-DG-1U .1722	2	BEL ORCHARD LLC.C/O ALEX BELGIOVINE 49 RUCKMAN ROAD HILLSDALE, NJ 16 ORCHARD STREET	07642	324400 145800 470200	1027857	1027857 00	238415 238414 476829	275514 275514 551028	256965 256964 513929
2402 8 145900-7	.81 AC 1S-ST-R-DG-1U .8100	2	PLATI, JOHN L & LINDA M 4 WOODCLIFF AVE WOODCLIFF LAKE N J 4 WOODCLIFF AVE	02640 07677	373300 299600 672900	1470959	1470959 00	340623 340623 681246	394857 394856 789713	367740 367740 735480
2402 9 146000-5	17519 SF 2S-S-2-1U .4022	2	SUMIDA, RYOJI & YOSHIE 12 WOODCLIFF AVE WOODCLIFF LAKE, N.J. 12 WOODLCIFF AVENUE	00660 07677	383800 235800 619600	1354446	1354446 00	318895 318895 637790	358328 358328 716656	338612 338611 677223
2402 10 146100-6	20100 SF 2S-AL-2-1U .4614	2	COHEN, SAUL V. & ESTHER 18 WOODCLIFF AVE WOODCLIFF LAKE, NJ 18 WOODCLIFF AVENUE	07677	333200 273100 606300	1325372	1325372 00	311004 311004 622008	351682 351682 703364	331343 331343 662686
2403 1 146200-7	77X291 1.0LT 2S-AL-L-DG-1U .5144	2	ZELLER, JOHN T. & ELIZABETH F. 150 PASCACK ROAD WOODCLIFF LAKE N J 150 PASCACK ROAD	07677	352100 240100 592200	1294549 V1	1294549 -25000	293133 293133 586266	341642 341641 683283	317388 317387 634775
2403 2 146300-8	87X220 1.0LT 1S-F-R-AG-1U .4394	2	SALEM, IBRAHIM 421 BROAD STREET CLIFTON, NJ 154 PASCACK ROAD	07013	358800 141000 499800	1092563	1092563 00	222416 222416 444832	323866 323865 647731	273141 273141 546282
2403 3 146400-9	146X139 1.0LT 1S-F-R-AG-2U .4659	2	KURYLO WILLIAM E. & PATRICIA G. 39 WOODCLIFF AVE WOODCLIFF LAKE N J 39 WOODCLIFF AVE	07677	351300 306400 657700	1437732	1437732 00	338029 338029 676058	380837 380837 761674	359433 359433 718866
2403 4 146500-0	100X200 1.0LT 1.5S-F-O-DG-1U .4591	2	LOCKE, NANCY B 35 WOODCLIFF AVE WOODCLIFF LAKE, NJ 35 WOODCLIFF AVE	07677	343600 208200 551800	1206235 W1	1206235 -25000	276540 276539 1181235	314078 314078 628156	295309 295309 590618
2403 5 146600-1	100X357 1.0LT 1S-F-R-1U .8196	2	GEORGIA, WILLIAM & SUSAN W. 31 WOODCLIFF AVE WOODCLIFF LAKE, NJ.J. 31 WOODCLIFF AVE	07677	374000 137000 511000	1117046	1117046 00	261656 261656 523312	296867 296867 593734	279262 279261 558523
2403 6 146700-2	100X368 1.0LT 1S-AL-R-AG-1U .8448	2	AREVALO, LUIS 27 WOODCLIFF AVE. WOODCLIFF LAKE, NJ 27 WOODCLIFF AVE	07677	376200 249300 625500	1367343	1367343 00	323490 323489 646979	360182 360182 720364	341836 341836 683672
2403 7 146800-3	100X200 1.0LT 2S-S-L-DG-1U .4591	2	ADAMS, STEVEN 23 WOODCLIFF AVE WOODCLIFF LAKE, NJ 23 WOODCLIFF AVE	07677	343600 182000 525600	1148962	1148962 00	261548 261548 523096	312933 312933 625866	287241 287240 574481
2403 8 146900-4	200X120 1.0LT 1S-S-O-DG-1U .5510	2	DUTRA, CHRISTOPHER 6 ACKERMAN AVE WOODCLIFF LAKE, NJ 6 ACKERMAN AVE	07677	374400 156400 530800	1160329	1160329 00	271656 271655 543311	308509 308509 617018	290083 290082 580165

Block No. Lot No. Qualification Account No.	Land Dimensions Building Description Additional Lots Acreage	Prop. Class	Owner's Name Address City State Property Location	Billing Code Zip Code	Land Improvement Exemption Net Total	2025 Property Tax Special Dist	2025 Total Tax Deduction Net Tax	Amt.Billed 2025 1st Q 2nd Q Total	2nd Half 2025 3rd Q 4th Q Total	Preliminary 2026 Tax 1st Q 2nd Q Total
2403 9 147000-2	92X220 1.0LT 1.5S-AL-O-DG-1U .4646	2	DICHIARO, LOUIS 10 ACKERMAN AVENUE WOODCLIFF LAKE, NJ 10 ACKERMAN AVE	07677	383800 188700 572500	1251485	1251485 00	298789 298788	326954 326954	312872 312871
2403 10 147100-3	92X221 1.0LT 1.5S-AL-F-AG-1U .4668	2	QUINN,GERARD R. & KAREN A. 14 ACKERMAN AVE WOODCLIFF LAKE N J 14 ACKERMAN AVE	07677	384600 203100 587700	1284712	1284712 00	293384 293383	348973 348972	321178 321178
2404 2 147300-5	125X263 1.0LT 1.5S-AL-F-1U L-1 .7547	2	SCATENA, PAUL & LAURA L. 1 ACKERMAN AVE WOODCLIFF LAKE N J 1 ACKERMAN AVE	07677 02640	416900 353400 770300	1683876	1683876 00	397484 397484	444454 444454	420969 420969
2404 3 147400-6	100X259 1.0LT 1S-S-O-1U .5946	2	SCHWEIZER, WILLIAM & TONI 5 ACKERMAN AVE WOODCLIFF LAKE, NJ 5 ACKERMAN AVE	07677	397600 220400 618000	1350948	1350948 00	309383 309382	366092 366091	337737 337737
2404 4 147500-7	90X250 1.0LT 1.5S-F-F-1U .5165	2	FLOWER, VAUGH & NANCY E TRSTE 9 ACKERMAN AVE WOODCLIFF LAKE, NJ 9 ACKERMAN AVE	07677	391400 272900 664300	1452160 V1	1452160 -25000	340211 340210	373370 373369	356790 356790
2404 5 147600-8	127X233 1.0LT 2S-S-L-DG-1U .6793	2	SHIERS (ETAL), DIANA 11 ACKERMAN AVE WOODCLIFF LAKE, NJ 11 ACKERMAN AVE	07677 00154	422000 169000 591000	1291926	1291926 00	303383 303383	342580 342580	322982 322981
2404 6 147700-9	.69 ACRES VACANT LAND .6900	1	UNITED WATER C/O ALTUS GROUP US INC P.O. BOX #71970 PHOENIX, AZ. 11 WOODCLIFF AVE	85050	10400 0 10400	22734	22734 00	5622 5621	5746 5745	5684 5683
2404 7 147800-0	27589 SF 2S-AL-L-AG-1U .6334	2	VOLDA,MIHAI & MARIANA & CARLA LUIZA 7 WOODCLIFF AVE WOODCLIFF LAKE, NJ 7 WOODCLIFF AVE	07677 24	357500 467300 824800	1803013	1803013 00	426022 426022	475485 475484	450754 450753
2405 1 147700-9	40X200 1.0LT VACANT LAND .1837	4A	UNITED WATER NEW JERSEY 188 PASCACK RD WOODCLIFF LAKE NJ CENTRAL AVE	07677	2700 26400 29100	63613	63613 00	15351 15350	16456 16456	15904 15903
2406 1 147800-0	25X250 1.0LT VACANT LAND .1435	1	188 BROADWAY LP. TWO EXECUTIVE DRIVE #530 FORT LEE, N.J. BROADWAY	07024	72200 0 72200	157829	157829 00	39024 39024	39891 39890	39458 39457
2406 2 147900-1	.82 ACRE VACANT LAND .8200	1	UNITED WATER C/O ALTUS GROUP US INC P.O. BOX #71970 PHOENIX, AZ. BROADWAY	85050	336900 0 336900	736463	736463 00	182095 182094	186137 186137	184116 184116
2406 3 148000-9	56X115 1.0LT 1SB .1478	4A	EDWARD BRADLY 143 CORP. 143 BROADWAY WOODCLIFF LAKE, NJ 143 BROADWAY	07677	193500 418700 612200	1338269	1338269 00	330138 330137	338997 338997	334568 334567
2406 4 148100-0	75X115 1.0LT 1SCB .1980	4A	129 BROADWAY LLC 129-135 BROADWAY WOODCLIFF LAKE, NJ 135 BROADWAY	07677	246900 24500 271400	593280	593280 00	146314 146313	150327 150326	148320 148320
2406 5 148200-1	62X115 1.0LT 1.5SF .1637	4A	129 BROADWAY LLC 129-135 BROADWAY WOODCLIFF LAKE, NJ 129 BROADWAY	07677	217800 265300 483100	1056057	1056057 00	257116 257116	270913 270912	264015 264014

6443900

14086365

00

25000

14061365

6688623

7372742

7030686

Block No. Lot No. Qualification Account No.	Land Dimensions Building Description Additional Lots Acreage	Prop. Class	Owner's Name Address City State Property Location	Billing Code Zip Code	Land Improvement Exemption Net Total	2025 Property Tax Special Dist	2025 Total Tax Deduction Net Tax	Amt.Billed 2025 1st Q 2nd Q Total	2nd Half 2025 3rd Q 4th Q Total	Preliminary 2026 Tax 1st Q 2nd Q Total
2406 6 148300-2	162X116 1.0LT 2SOFFICE L-7 .4314	4A	LA SALA BROADWAY LLC 1410 VALLEY RD. WAYNE, NJ 123-125 BROADWAY	00660 07470	571400 421800 993200	2171135	2171135 00 2171135	518394 518393 1036787	567174 567174 1134348	542784 542784 1085568
2406 8 148500-4	125 X 117 2SF .3357	4A	CLUB MONTY LLC 42 PINECREST DR WOODCLIFF LAKE, NJ 115 BROADWAY	07677	444500 333300 777800	1700271	1700271 00 1700271	418293 418293 836586	431843 431842 863685	425068 425068 850136
2406 10 148600-5	128 X 119 1.5S-AL-F-1U .3497	4A	CHURCHILL REALTY, LLC 101 BROADWAY WOODCLIFF LAKE, NJ 101 BROADWAY	07677	284200 180400 464600	1015616	1015616 00 1015616	244198 244198 488396	263610 263610 527220	253904 253904 507808
2406 11 148700-6	1.0AC VACANT LAND 1.0000	1	UNITED WATER C/O ALTUS GROUP US LLC P.O. BOX #71970 PHOENIX, AZ. BROADWAY	85050	378700 0 378700	827838	827838 00 827838	204688 204687 409375	209232 209231 418463	206960 206959 413919
2501 1 148800-7	60X225 1.0LT 2S-F-L-1U .3099	2	ARISH, YOSI 270 PASCACK RD WOODCLIFF LAKE, NJ 270 PASCACK ROAD	07677	315500 390500 706000	1543316	1543316 00 1543316	375830 375829 751659	395829 395828 791657	385829 385829 771658
2501 2 148900-8	245X258 2S-AL-L-DG-1U L3 1.4511	2	CROSS III, ROBERT E 136 MOUNTAIN AVE PARK RIDGE, NJ 262 PASCACK ROAD	07656	395500 253400 648900	1418495	1418495 00 1418495	328482 328482 656964	380766 380765 761531	354624 354624 709248
2501 4 149000-6	3.0AC 2S-AL-O-1U 3.0000	2	256 PASCACK LLC 256 PASCACK RD WOODCLIFF LAKE, NJ 256 PASCACK ROAD	07677	441300 155300 596600	1304168	1304168 00 1304168	299221 299221 598442	352863 352863 705726	326042 326042 652084
2501 5 149100-7	1.9AC 2S-AL-L-1U 1.9000	2	STEPHAN, ROBERT 250 PASCACK RD. WOODCLIFF LAKE, NJ 250 PASCACK ROAD	07677	411000 600000 1011000	2210046	2210046 00 2210046	525150 525150 1050300	579873 579873 1159746	552512 552511 1105023
2501 6 149200-8	1.3AC 2S-F-O-DG-1U 1.3000	2	BOCK, KOIDU 242 PASCACK ROAD WOODCLIFF LAKE N J 242 PASCACK ROAD	00672 07677	395600 345700 741300	1620482	1620482 w1 -25000 1595482	384154 384153 768307	413588 413587 827175	398871 398870 797741
2501 7 149300-9	1.2AC 1S-F-R-DG-1U 1.2000	2	SCHUBERT, KLAUS U & NADINE E 236 PASCACK RD WOODCLIFF LAKE, NJ 236 PASCACK ROAD	07677	391600 333700 725300	1585506	1585506 00 1585506	373594 373593 747187	419160 419159 838319	396377 396376 792753
2501 8 149400-0	.9AC 1S-F-R-AG-1U .9000	2	SCHRAMM, KAREN & HOLMES, BRETT 232 PASCACK RD WOODCLIFF LAKE, NJ 232 PASCACK ROAD	07677	379800 373200 753000	1646058	1646058 00 1646058	388242 388241 776483	434788 434787 869575	411515 411514 823029
2501 9 149500-1	144X220 1.0LT 1S-AL-R-1U .7273	2	RUSSO, DOLORES A. 226 PASCACK RD. WOODCLIFF LAKE, NJ 226 PASCACK ROAD	00660 07677	367600 172900 540500	1181533	1181533 00 1181533	277385 277384 554769	313382 313382 626764	295384 295383 590767
2501 10 149600-2	125X144 1.0LT 1S-AL-R-1U .4132	2	MCKAY, ANDREW & DANIELLE 50 MILL RD WOODCLIFF LAKE, NJ 50 MILL ROAD	00660 07677	373000 307300 680300	1487136	1487136 00 1487136	349542 349541 699083	394027 394026 788053	371784 371784 743568
2501 11 149700-3	1.3AC 2S-AL-L-2U 1.3000	2	URGILLES, MARIA A ETAL 44 MILL RD WOODCLIFF LAKE, NJ 44 MILL ROAD	07677	439000 371300 810300	1771316	1771316 00 1771316	418834 418833 837667	466825 466824 933649	442829 442829 885658

9827500

21482916

00

25000

21457916

10212005

11245911

10728960

Block No. Lot No. Qualification Account No.	Land Dimensions Building Description Additional Lots Acreage	Prop. Class	Owner's Name Address City State Property Location	Billing Code Zip Code	Land Improvement Exemption Net Total	2025 Property Tax Special Dist	2025 Total Tax Deduction Net Tax	Amt.Billed 2025 1st Q 2nd Q Total	2nd Half 2025 3rd Q 4th Q Total	Preliminary 2026 Tax 1st Q 2nd Q Total
2501 12	1.26 ACRE VACANT LAND 1.2600	1	UNITED WATER C/O ALTUS GROUP US INC P.O. BOX 71970 PHOENIX, AZ. MILL ROAD	85050	437800 0	957031	957031 00	223119 223118	255397 255397	239258 239258
2501 13	62.83 ACRE VACANT LAND 62.8300	1	UNITED WATER C/O ALTUS GROUP US INC P.O. BOX #71970 PHOENIX, AZ. WOODCLIFF AVE	85050	942300 0	2059868	2059868 00	509314 509313	520621 520620	514967 514967
2501 14	.743	15C	WOODCLIFF LAKE BOROUGH OF 188 PASCACK RD WOODCLIFF LAKE NJ CENTRAL AVE	07677	*EXEMPT*	00	00 00	00 00	00 00	00 00
149900-5	.7430						00	00	00	00
2502 1	.367 1SB	15F	MARZ ALLEN POST 8946 BROADWAY WOODCLIFF LAKE NJ 281 BROADWAY	07677	*EXEMPT*	00	00 00	00 00	00 00	00 00
150000-6	.3670						00	00	00	00
2503 1	50X171 1.0LT 2S-AL-L-AG-1U	2	CARROLL, JOHN & LINDA 20 ORCHARD ST WOODCLIFF LAKE, NJ 20 ORCHARD ST	07677	391800 634000	2242399	2242399 00	531312 531312	589888 589887	560600 560600
150100-7	.1963				1025800		2242399	1062624	1179775	1121200
2503 2	121X208 1.0LT 2S-F-O-DG-1U	2	BELMAR AND LAKE LLC 15 PALISADE PLAZA EDGEWATER, NJ 9 MILL ROAD	07020	399000 190600	1288866	1288866 00	302897 302896	341537 341536	322217 322216
150200-8	.5778				589600		1288866	605793	683073	644433
2503 3	81X150 1.0LT 2S-F-L-1U	2	REGAN, PAUL & JANICE 5 MILL ROAD WOODCLIFF LAKE, NJ 5 MILL ROAD	07677	350800 359900	1553590	1553590 00	365162 365162	411633 411633	388398 388397
150300-9	.2789				710700		1553590	730324	823266	776795
2504 1	100X83 1.0LT 2S-AL-O-1U	2	MAUTZ, BRUCE F. & DIANE D. 192 PASCACK ROAD WOODCLIFF LAKE, NJ 192 PASCACK ROAD	07677	295400 250300	1192900	1192900 00	277763 277763	318687 318687	298225 298225
150400-0	.1905				545700		1192900	555526	637374	596450
2504 2	16700 SF 1.5S-AL-F-1U L3	15F	MCCORMACK, RACQUEL & JIM 6 LAKEVIEW TERR WOODCLIFF LAKE, NJ 6 LAKEVIEW TERR	07677	*EXEMPT*	00	00 00	298735 298734	-298735 -298734	00 00
	.3834						00	*OVERBILLED* 597469	-597469	00
2504 4	.655	15C	WOODCLIFF LAKE BOROUGH 188 PASCACK ROAD WOODCLIFF LAKE, N.J. PASCACK ROAD	07677	*EXEMPT*	00	00 00	00 00	00 00	00 00
150600-2	.6550						00	00	00	00
2505 1	142X150 1.0LT 2S-F-O-AG-1U	2	LAMENDOLA, MARY V 206 PASCACK ROAD WOODCLIFF LAKE, NJ 206 PASCACK ROAD	07677	344500 277600	1359911	1359911 00	319868 319868	360088 360087	339978 339978
150700-3	.4890				622100		1359911	639736	720175	679956
2505 2	100X120 1.0LT 1.5S-AL-F-DG-1U	2	GANNON, JOANNE M ETALS 1420 COLTS CR LAWRENCE TWP, NJ 10 FRANKLIN STREET	08648	345000 177300	1141748	1141748 00	263332 263331	307543 307542	285437 285437
150800-4	.2755				522300		1141748	526663	615085	570874
2505 3	.0LT 1.5S-F-F-AG-1U	2	JEONG, HOON JIN & SEONG OK 14 FRANKLIN ST WOODCLIFF LAKE, NJ 14 FRANKLIN STREET	07675	331400 173800	1104367	1104367 00	253495 253494	298689 298689	276092 276092
150900-5	.0000				505200		1104367	506989	597378	552184
2505 4	62X120 1.0LT 1.5S-F-F-1U	2	PICCIONE, NANCY 16 FRANKLIN STREET WOODCLIFF LAKE N J 16 FRANKLIN STREET	07677	324400 156800	1051903	1051903 00	241496 241495	284456 284456	262976 262976
151000-3	.1708				481200		1051903	482991	568912	525952

6382700

13952583

00

00

13952583

7172979

6779604

6976294

Block No. Lot No. Qualification Account No.	Land Dimensions Building Description Additional Lots Acreage	Prop. Class	Owner's Name Address City State Property Location	Billing Code Zip Code	Land Improvement Exemption Net Total	2025 Property Tax Special Dist	2025 Total Tax Deduction Net Tax	Amt.Billed 2025 1st Q 2nd Q Total	2nd Half 2025 3rd Q 4th Q Total	Preliminary 2026 Tax 1st Q 2nd Q Total
2505 5 151100-4	83X120 1.0LT 1.5S-F-F-AG-1U .2287	2	KIMMEL, ZACHARY W 20 FRANKLIN ST WOODCLIFF LAKE, NJ 20 FRANKLIN STREET	07677	336200 442100 778300	1701364	1701364 00 1701364	400457 400456 800913	450226 450225 900451	425341 425341 850682
2505 6 151200-5	.16 ACRE VACANT LAND .1600	1	UNITED WATER C/O ALTUS GROUP US INC P.O. BOX #71970 PHOENIX, AZ. LAKEVIEW TERR	85050	7300 0 7300	15958	15958 00 15958	3946 3946 7892	4033 4033 8066	3990 3989 7979
2505 7 151300-6	157X110 1.0LT 2S-AL-O-1U .3965	2	MCELLEN, GREGORY & BARBARA 17 LAKEVIEW TERR WOODCLIFF LAKE, NJ 17 LAKEVIEW TERR	00660 07677	366600 568000 934600	2043036	2043036 00 2043036	482991 482991 965982	538527 538527 1077054	510759 510759 1021518
2505 9 151500-8	100X171 1.0LT 2S-F-L-DG-1U .3926	2	JONES, STEPHEN J 9 LAKEVIEW TERR WOODCLIFF LAKE, NJ 9 LAKEVIEW TERR	00660 07677	368400 227500 595900	1302637	1302637 00 1302637	305113 305112 610225	346206 346206 692412	325660 325659 651319
2505 10 151600-9	100X171 1.0LT 2S-F-L-1U .3926	2	SABBAGH, LAUREN M 5 LAKEVIEW TERR WOODCLIFF LAKE, NJ 5 LAKEVIEW TERR	07677	368800 427800 796600	1741368	1741368 00 1741368	410564 410564 821128	460120 460120 920240	435342 435342 870684
2505 11 151700-0	100X150 1.0LT 2S-AL-S-1U .3444	2	GLASER, RAMONA M 1 LAKEVIEW TERR WOODCLIFF LAKE, NJ 1 LAKEVIEW TERR	00660 07675	340900 216600 557500	1218695	1218695 00 1218695	285168 285168 570336	324180 324179 648359	304674 304674 609348
2506 1 151800-1	183X135 1.0LT 1S-F-R-AG-1U .5671	2	ESPOSITO, LOUIS 35 MILL RD WOODCLIFF LAKE, NJ 35 MILL ROAD	07677	379400 201300 580700	1269410	1269410 00 1269410	297275 297275 594550	337430 337430 674860	317353 317352 634705
2506 2 151900-2	93X119 1.0LT 1.5S-F-F-AG-1U .2541	2	HORNAK, JAMES & MARNIS, SIOBHAN 17 FRANKLIN ST WOODCLIFF LAKE, NJ 17 FRANKLIN ST	07677	342800 280200 623000	1361878	1361878 00 1361878	318463 318462 636925	362477 362476 724953	340470 340469 680939
2506 3 152000-0	75X120 1.0LT 1.5S-AL-F-AG-1U .2066	2	BARBARA, GERALD A & KAREN 15 FRANKLIN ST WOODCLIFF LAKE, NJ 15 FRANKLIN STREET	07677	331400 176700 508100	1110707	1110707 00 1110707	258413 258413 516826	296941 296940 593881	277677 277677 555354
2506 4 152100-1	100X120 1.0LT 1.5S-AL-F-AG-1U .2755	2	KAGITANI, HIROMI 11 FRANKLIN STREET WOODCLIFF LAKE N J 11 FRANKLIN STREET	07677	345400 157100 502500	1098465	1098465 00 1098465	257603 257602 515205	291630 291630 583260	274617 274616 549233
2506 5 152200-2	75X120 1.0LT 2S-F-L-AG-1U .2066	2	RADCLIFFE, JAMES E & KATHLEEN A 7 FRANKLIN STREET WOODCLIFF LAKE, NJ 7 FRANKLIN STREET	07677	331800 191200 523000	1143278	1143278 00 1143278	266251 266250 532501	305389 305388 610777	285820 285819 571639
2506 6 152300-3	60X150 1.0LT 1S-F-R-DG-1U .2066	2	PELLICANO, PHILLIP & ULLA-BRIT 212 PASCACK RD WOODCLIFF LAKE NJ 212 PASCACK ROAD	00154 07677	298300 144000 442300	966868 V1	966868 -25000 941868	218490 218490 436980	252444 252444 504888	235467 235467 470934
2506 7 152400-4	62X150 1.0LT 1.5S-AL-F-AG-1U .2135	2	KUSALA, RONALD PHILLIP 214 PASCACK ROAD WOODCLIFF LAKE, NJ 214 PASCACK ROAD	07677	299300 156200 455500	995723	995723 00 995723	231659 231658 463317	266203 266203 532406	248931 248931 497862
2506 8 152500-5	25250 SF .0LT 2S-AL-O-1U .5797	2	HAMMALIAN, GILLIAN FAWCETT 218 PASCACK RD WOODCLIFF LAKE, NJ 218 PASCACK ROAD	00672 07677	353500 342100 695600	1520582	1520582 00 1520582	358622 358622 717244	401669 401669 803338	380146 380145 760291

8000900

17489969

00

25000

17464969

8190024

9274945

8732487

Block No. Lot No. Qualification Account No.	Land Dimensions Building Description Additional Lots Acreage	Prop. Class	Owner's Name Address City State Property Location	Billing Code Zip Code	Land Improvement Exemption Net Total	2025 Property Tax Special Dist	2025 Total Tax Deduction Net Tax	Amt.Billed 2025 1st Q 2nd Q Total	2nd Half 2025 3rd Q 4th Q Total	Preliminary 2026 Tax 1st Q 2nd Q Total
2506 8.01 152600-6	25250 SF 2S-F-L-AG-1U .5797	2	CEREIJO SR, RAFAEL & SUSANNA ETAL 47 MILL RD WOODCLIFF LAKE, NJ 47 MILL ROAD	07677	434500 710000 1144500	2501877	2501877 00 2501877	592280 592280 1184560	658659 658658 1317317	625470 625469 1250939
2601 1 152700-7	205X100 1.0LT 1.5S-F-F-DG-1U .4706	2	BLOCK LAWRENCE F & BARBARA J 80 CYPRESS ST WOODCLIFF LAKE N.J. 80 CYPRESS ST	07677	404900 180600 585500	1279903	1279903 -25000 1254903	302052 302051 604103	325400 325400 650800	313726 313726 627452
2601 1.01 152800-8	100X270 1.0LT 2S-F-O-1U .6198	2	JOHNSON, MATHEW&MARY 270 BROADWAY WOODCLIFF LAKE, NJ 270 BROADWAY	07677	385200 539800 925000	2022050	2022050 00 2022050	487315 487315 974630	523710 523710 1047420	505513 505512 1011025
2601 2.01	15157 2S-S-L-AG-1U 15157.0000	2	MOLANO, JAIRO & SHARON 3 CRICKET LANE WOODCLIFF LAKE NJ 3 CRICKET LANE	07677	367400 668400 1035800	2264259	2264259 00 2264259	544338 544337 1088675	587792 587792 1175584	566065 566065 1132130
2601 2.02 152900-9	15950 SF 1S-AL-R-1U .3662	2	STRUK, MICHAEL S. & MARGARET A. 5 CRICKET LANE WOODCLIFF LAKE N J 5 CRICKET LANE	07677	370200 212900 583100	1274657	1274657 -25000 1249657	300268 300267 600535	324561 324561 649122	312415 312414 624829
2601 2.03 152900-9	17582 SF 2S-AL-L-AG-1U .4036	2	MARSON, CRAIG R & KERRY F 7 CRICKET LN WOODCLIFF LAKE, NJ 7 CRICKET LANE	00672 07677	402500 629100 1031600	2255078	2255078 00 2255078	546716 546716 1093432	580823 580823 1161646	563770 563769 1127539
2601 3.01	15800 2S-AL-L-1U 15800.0000	2	FREE HILL HOLDINGS LLC 228 EAST ROUTE 59 #227 NANUET, NY 2 CRICKET LANE	10954	353700 603000 956700	2091346	2091346 00 2091346	505638 505638 1011276	540035 540035 1080070	522837 522836 1045673
2601 3.02	15800 SF 2S-AL-L-AG-1U .3627	2	CANNIZZO, DONALD K & MARIA 92 CYPRESS ST WOODCLIFF LAKE, NJ 92 CYPRESS ST	07677	365800 548100 913900	1997785	1997785 00 1997785	486018 486017 972035	512875 512875 1025750	499447 499446 998893
2601 3.03	18081 SF 2S-S-L-1U .4151	2	CHO, MINSA & EUN KYUNG SIN 4 CRICKET LN WOODCLIFF LAKE, NJ 4 CRICKET LANE	00672 07677	405600 595100 1000700	2187530	2187530 00 2187530	529853 529852 1059705	563913 563912 1127825	546883 546882 1093765
2601 3.04	18987 SF 2S-AL-L-1U .4359	2	BREYMAN, LEONID ETAL 6 CRICKET LANE WOODCLIFF LAKE, NJ 6 CRICKET LANE	07677	390300 617400 1007700	2202832	2202832 00 2202832	533528 533527 1067055	567889 567888 1135777	550708 550708 1101416
2601 3.05	16151 SF 2S-AL-L-1U .3708	2	WINSTON, ANDREW & STASSER, ALISON 8 CRICKET LN WOODCLIFF LAKE, NJ 8 CRICKET LANE	00660 07677	397300 601200 998500	2182721	2182721 00 2182721	525150 525150 1050300	566211 566210 1132421	545681 545680 1091361
2601 4 153100-8	150X277 1.0LT 2S-AL-L-DG-1U .9539	2	ABRAMS, RORY & STEPHANIE 100 CYPRESS ST WOODCLIFF LAKE, NJ 100 CYPRESS STREET	07677	429000 586100 1015100	2219009	2219009 00 2219009	546662 546662 1093324	562843 562842 1125685	554753 554752 1109505
2601 5 153200-9	144X258 1.0LT VACANT LAND .8529	1	KORDULA CHARLES & ALBERTE 9 ELM PLACE WOODCLIFF LAKE N J ELM PLACE	00660 07677	430000 0 430000	939980	939980 00 939980	227010 227010 454020	242980 242980 485960	234995 234995 469990
2601 6 153300-0	67X119 1.0LT 1.5S-S-F-1U .1830	2	KORDULA CHARLES & ALBERTE 9 ELM PLACE WOODCLIFF LAKE N J 9 ELM PLACE	00660 07677	294400 177400 471800	1031355	1031355 00 1031355	246901 246900 493801	268777 268777 537554	257839 257839 515678

12099900

26450382

00

50000

26400382

12747451

13652931

13200195

Block No. Lot No. Qualification Account No.	Land Dimensions Building Description Additional Lots Acreage	Prop. Class	Owner's Name Address City State Property Location	Billing Code Zip Code	Land Improvement Exemption Net Total	2025 Property Tax Special Dist	2025 Total Tax Deduction Net Tax	Amt.Billed 2025 1st Q 2nd Q Total	2nd Half 2025 3rd Q 4th Q Total	Preliminary 2026 Tax 1st Q 2nd Q Total
2601 7 153400-1	67X119 1.0LT 1.5S-AL-O-DG-1U .1830	2	MISERINDINO, THOMAS & ELAINE 5 ELM PLACE WOODCLIFF LAKE N J 5 ELM PLACE	07677	294700 154000 448700	980858	980858 00	234740 234739	255690 255689	245215 245214
2601 8 153500-2	113X163 1.0LT 2S-AL-S-AG-1U .4228	2	GRECO, MICHELLE 111 KINDERKAMACK R WOODCLIFF LAKE, NJ 111 KINDERKAMACK R	00672 07675	334900 240000 574900	1256731	1256731 00	302248 302247	326118 326118	314183 314183
2601 9 153600-3	100X164 1.0LT 2S-F-S-AG-1U .3765	2	RADOW, HOWARD J. & BERTHA A. 6 CLINTON PLACE WOODCLIFF LAKE N J 6 CLINTON PLACE	07677	371800 266300 638100	1394887 V1	1394887 -25000	329185 329184	355759 355759	342472 342472
2601 10 153700-4	100X164 1.0LT 2S-AL-S-AG-1U .3765	2	COMANDATORE, STEPHEN & MELISSA 12 CLINTON PLACE WOODCLIFF LAKE, NJ 12 CLINTON PLACE	07677	353600 410300 763900	1669885	1669885 00	401538 401537	433405 433405	417472 417471
2601 11 153800-5	100X165 1.0LT 2S-F-S-AG-1U .3788	2	KIM, JUNG HEE 14 CLINTON PLACE WOODCLIFF LAKE, NJ 14 CLINTON PLACE	07677	372700 235500 608200	1329525	1329525 00	323382 323381	341381 341381	332382 332381
2601 12 153900-6	100X166 1.0LT 2S-F-S-AG-1U .3811	2	AR & SE CONSTRUCTION INC 18 CLINTON PL WOODCLIFF LAKE, NJ 18 CLINTON PLACE	07677	354400 230000 584400	1277498	1277498 00	307275 307274	331475 331474	319375 319374
2601 13 154000-4	100X167 1.0LT 2S-F-S-AG-1U .3834	2	BIEHL, CARL V & MARIA ELISA TOLENTINO 22 CLINTON PLACE WOODCLIFF LAKE, NJ 22 CLINTON PLACE	00045 07677	373500 283900 657400	1437076	1437076 00	344839 344839	373699 373699	359269 359269
2601 14 154100-5	168X168 1.0LT 2S-F-S-AG-1U .6479	2	LEWIS, NICHOLAS E & MEGAN C 28 CLINTON PL WOODCLIFF LAKE, NJ 28 CLINTON PLACE	07677	435800 525300 961100	2100965	2100965 00	504017 504016	546466 546466	525242 525241
2601 15 154200-6	4.91AC 2502-2 4.9100	1	WILSON, ELIZABETH F 1583 CANOPY DR FERNANDINA BEACH, FL 240 BROADWAY	32034	561500 0 561500	1227439	1227439 00	298627 298626	315093 315093	306860 306860
2601 16 154300-7	125X107 1.0LT 1.5S-B-F-1U .3070	2	EGLI, GREGORY 258 BROADWAY WOODCLIFF LAKE, NJ 258 BROADWAY	07677	306900 120900 427800	935171	935171 00	222146 222145	245440 245440	233793 233793
2601 17 154400-8	14000 SF 2S-F-O-DG-1U .3214	1	EGLI, GREGORY 258 BROADWAY WOODCLIFF LAKE, NJ 264 BROADWAY	07677	437600 0 437600	956594	956594 00	231659 231658	246639 246638	239149 239148
2602 1 154500-9	1.2AC VACANT LAND 1.2000	15F	BOROUGH OF WOODCLIFF LAKE 188 PASCACK RD WOODCLIFF LAKE, NJ 230 BROADWAY	07677	*EXEMPT*	00	00 00	00 00	00 00	00 00
2602 2 154600-0	.9AC 2S-S-L-DG-1U .9000	15F	BOROUGH OF WOODCLIFF LAKE 188 PASCACK RD WOODCLIFF LAKE, NJ 230 BROADWAY	07677	*EXEMPT*	00	00 00	00 00	00 00	00 00
2602 3 154700-1	1.1AC 1.5S-F-F-AG-1U 1.1000	2	MISCIAGNA, THOMAS 236 BROADWAY WOODCLIFF LAKE, NJ 236 BROADWAY	07677	413700 217300 631000	1379366	1379366 00	336948 336948	352735 352735	344842 344841

7294600

15945995

00

25000

15920995

7673198

8247797

7960501

Block No. Lot No. Qualification Account No.	Land Dimensions Building Description Additional Lots Acreage	Prop. Class	Owner's Name Address City State Property Location	Billing Code Zip Code	Land Improvement Exemption Net Total	2025 Property Tax Special Dist	2025 Total Tax Deduction Net Tax	Amt.Billed 2025 1st Q 2nd Q Total	2nd Half 2025 3rd Q 4th Q Total	Preliminary 2026 Tax 1st Q 2nd Q Total
2602 4 154800-2	105X146 1.0LT 2S-F-O-AG-1U .3519	2	KOCH, GREGORY F 19 EDWARD PL WOODCLIFF LAKE, NJ 19 EDWARD PL	07677	369800 304900 674700	1474894	1474894 00	354676 354676 709352	382771 382771 765542	368724 368723 737447
2602 4.01 154900-3	100 X 159 1.0LT 2S-F-O-1U .3650	2	CUNNINGHAM, SUSAN 15 EDWARD PL WOODCLIFF LAKE, NJ 15 EDWARD PL	07675	351500 394400 745900	1630537	1630537 00	392025 392025 784050	423244 423243 846487	407635 407634 815269
2602 5 155000-1	75X168 1.0LT 2S-F-L-1U .2893	2	ADAMS, NATHAN SCOTT & COLLEEN MARY 9 EDWARD PL WOODCLIFF LAKE, NJ 9 EDWARD PLACE	00660 07677	342000 402400 744400	1627258	1627258 00	373378 373377 746755	440252 440251 880503	406815 406814 813629
2602 6 155100-2	75X176 1.0LT 22SB2CG .3030	2	MENDIZABAL, ALINA FLORES ETAL 7 EDWARD PLACE WOODCLIFF LAKE, NJ 7 EDWARD PLACE	07677	348000 523000 871000	1904006	1904006 00	457426 457425 914851	494578 494577 989155	476002 476001 952003
2602 7 155200-3	75X184 1.0LT 2S-F-2-1U .3168	2	YETEMIAN, MANUEL & HASMIG 5 EDWARD PL WOODCLIFF LAKE, NJ 5 EDWARD PLACE	07677	354000 274300 628300	1373464	1373464 00	330030 330029 660059	356703 356702 713405	343366 343366 686732
2602 8 155300-4	82X188 1.0LT 2S-F-L-AG-1U .3539	2	FRITZ, MICHAEL 25 HIGHVIEW AVENUE WOODCLIFF LAKE, NJ 25 HIGHVIEW AVE	07677	371400 199700 571100	1248425	1248425 00	300248 300248 600496	323965 323964 647929	312107 312106 624213
2602 9 155400-5	100X127 1.0LT 1S-F-R-1U .2916	15F	THE BOROUGH OF WOODCLIFF LAKE 188 PASCACK ROAD WOODCLIFF LAKE, NJ 15 HIGHVIEW AVE	07677	*EXEMPT*	00	00 00 00	00 00 00	00 00 00	00 00 00
2602 10 155500-6	.8AC 1S-F-R-1U .8000	2	MAYO JR, JOHN F & ANITA 11 HIGHVIEW AVE WOODCLIFF LAKE, NJ 11 HIGHVIEW AVE	00660 07677	444800 196200 641000	1401226	1401226 00	338029 338029 676058	362584 362584 725168	350307 350306 700613
2602 11 155600-7	119X134 1.0LT 2SF .3661	4A	BROADWAY 216 LLC 96 CALDWELL AVE SADDLE BROOK, NJ 216 BROADWAY	07663	370100 390700 760800	1663109	1663109 00	399862 399862 799724	431693 431692 863385	415778 415777 831555
2603 1 155700-8	106X163 1.0LT 2S-F-S-AG-1U .3966	2	ZORGO, GLORIA 103 KINDERKAMACK RD WOODCLIFF LAKE, NJ 103 KINDERKAMACK R	07677	329100 259100 588200	1285805 v1	1285805 -25000	304970 304970 609940	325433 325432 650865	315202 315201 630403
2603 2 155800-9	100X164 1.0LT 2S-F-S-AG-1U .3765	2	STROUD, WILLIAM M. & THERESA R. 5 CLINTON PL. WOODCLIFF LAKE, NJ 5 CLINTON PLACE	00660 07677	371800 326200 698000	1525828	1525828 00	366946 366945 733891	395969 395968 791937	381457 381457 762914
2603 3 155900-0	100X165 1.0LT 2S-F-S-AG-1U .3788	2	FILIPPI, EUGENE & ZANDRA 9 CLINTON PLACE WOODCLIFF LAKE N J 9 CLINTON PLACE	07677	372300 210500 582800	1274001	1274001 00	309761 309760 619521	327240 327240 654480	318501 318500 637001
2603 4 156000-8	100X165 1.0LT 2S-F-S-AG-1U .3788	2	KLEIN, BRUCE B. & JUDITH E. 15 CLINTON PL. WOODCLIFF LAKE, NJ 15 CLINTON PLACE	00660 07677	372700 221700 594400	1299358	1299358 00	312517 312517 625034	337162 337162 674324	324840 324839 649679
2603 5 156100-9	100X166 1.0LT 2S-AL-S-1U .3811	2	UZLYAKOVA, OLGA & PORTNOY, ALYSA 17 CLINTON PL WOODCLIFF LAKE, NJ 17 CLINTON PLACE	07677	373200 528100 901300	1970242	1970242 00	473749 473748 947497	511373 511372 1022745	492561 492560 985121

9001900

19678153

00

25000

19653153

9427228

10225925

9826579

Block No. Lot No. Qualification Account No.	Land Dimensions Building Description Additional Lots Acreage	Prop. Class	Owner's Name Address City State Property Location	Billing Code Zip Code	Land Improvement Exemption Net Total	2025 Property Tax Special Dist	2025 Total Tax Deduction Net Tax	Amt.Billed 2025 1st Q 2nd Q Total	2nd Half 2025 3rd Q 4th Q Total	Preliminary 2026 Tax 1st Q 2nd Q Total
2603 6 156200-0	100X167 1.0LT 2S-F-S-AG-1U .3834	15F	CAPODICASA FRANK A & C M 21 CLINTON PLACE WOODCLIFF LAKE N J 21 CLINTON PLACE	07677	*EXEMPT*	00	00 00 00	00 00 00	00 00 00	00 00 00
2603 7 156300-1	168X168 1.0LT 2S-F-S-AG-1U .6479	2	GUEZ, VICTORIA & JOSEPHSON, JOHN 25 CLINTON PLACE WOODCLIFF LAKE, NJ 25 CLINTON PLACE	00660 07677	436100 419100 855200	1869467	1869467 00 1869467	450453 450453 900906	484281 484280 968561	467367 467367 934734
2603 8 156400-2	75X155 1.0LT 1.5S-AL-F-1U .2669	2	CHLADIL, MICHAEL & KELLY 18 EDWARD PLACE WOODCLIFF LAKE, NJ 18 EDWARD PLACE	07677	334700 308200 642900	1405379	1405379 00 1405379	337435 337434 674869	365255 365255 730510	351345 351345 702690
2603 9 156500-3	75X153 1.0LT 1S-F-R-AG-1U .2634	2	DELUCA JR, DONALD & NICOLE A 16 EDWARD PLACE WOODCLIFF LAKE, NJ 16 EDWARD PLACE	07677	330200 297700 627900	1372589	1372589 00 1372589	326841 326840 653681	359454 359454 718908	343148 343147 686295
2603 10 156600-4	100X150 1.0LT 2S-AL-S-AG-1U .3444	2	CAPODICASA, FRANCIS J 7 JAMES ST WOODCLIFF LAKE, NJ 7 JAMES STREET	07677	395000 230200 625200	1366687	1366687 00 1366687	334624 334623 669247	348720 348720 697440	341672 341672 683344
2603 11 156700-5	102X149 1.0LT 2S-AL-S-1U .3489	2	STUMPF, CHRISTOPHER & DENISE A. 11 JAMES STREET WOODCLIFF LAKE N J 11 JAMES STREET	00660 07677	362800 257600 620400	1356194	1356194 00 1356194	327273 327273 654546	350824 350824 701648	339049 339048 678097
2603 12 156800-6	130X131 1.0LT 2S-AL-S-AG-1U .3910	2	JEFFREY P. & KAREN SCHNEIDER 17 JAMES STREET WOODCLIFF LAKE, NJ 17 JAMES STREET	07677	382800 358600 741400	1620700	1620700 00 1620700	391106 391106 782212	419244 419244 838488	405175 405175 810350
2603 13 156900-7	102X151 2S-F-2-1U .3536	2	PIRRELLO, PETER & SANCHEZ, LISA 23 JAMES STREET WOODCLIFF LAKE, NJ 23 JAMES STREET	07677	367500 282100 649600	1420026	1420026 00 1420026	354460 354460 708920	355553 355553 711106	355007 355006 710013
2603 14 157000-5	102X151 1.0LT 2S-F-2-1U .3536	2	MADHAVASSERY, JESTIN JOSE ETAL 25 JAMES STREET WOODCLIFF LAKE, NJ 25 JAMES STREET	07677	367200 253600 620800	1357069	1357069 00 1357069	330949 330948 661897	347586 347586 695172	339268 339267 678535
2603 15 157100-6	102X194 1.0LT 1S-S-O-1U .4543	2	VASSALLO, GERALD S & CHRISTINE 331 GORGE RD CLIFFSIDE PARK, N.J. 93 KINDERKAMACK RD	07010	350400 705700 1056100	2308635	2308635 00 2308635	537744 537743 1075487	616574 616574 1233148	577159 577159 1154318
2603 15.01 157200-7	101X203 1.0LT 1.5S-AL-F-1U .4707	2	DATTOLI, JOSEPH P & VALERIE 91 KINDERKAMACK RD WOODCLIFF LAKE, NJ 91 KINDERKAMACK ROAD	07677	354300 422100 776400	1697210 v1	1697210 -25000 1672210	402152 402152 804304	433953 433953 867906	418053 418052 836105
2603 16 157300-8	146X198 1.0LT 2S-S-L-AG-1U .6636	2	POMYGALSKI, SCOT & EDNA R 89 KINDERKAMACK RD WOODCLIFF LAKE, NJ 89 KINDERKAMACK RD	00672 07677	393500 283600 677100	1480141	1480141 00 1480141	356784 356784 713568	383287 383286 766573	370036 370035 740071
2603 17 157400-9	140X80 1.0LT 2S-S-L-AG-1U .2571	2	HOFBAUER, JOHN & AUGUSTIA 61 HIGHVIEW AVE WOODCLIFF LAKE, NJ 61 HIGHVIEW AVE	00660 07675	311500 305900 617400	1349636	1349636 00 1349636	323922 323922 647844	350896 350896 701792	337409 337409 674818
2603 18 157500-0	75X140 1.0LT 1.5S-AL-F-AG-1U .2410	2	LYNCH, WILLIAM & DIANA MARIE 57 HIGHVIEW AVE WOODCLIFF LAKE, NJ 57 HIGHVIEW AVE	00660 07677	320000 570600 890600	1946852	1946852 00 1946852	467317 467316 934633	506110 506109 1012219	486713 486713 973426

9401000

20550585

00

25000

20525585

9882114

10643471

10262796

Block No. Lot No. Qualification Account No.	Land Dimensions Building Description Additional Lots Acreage	Prop. Class	Owner's Name Address City State Property Location	Billing Code Zip Code	Land Improvement Exemption Net Total	2025 Property Tax Special Dist	2025 Total Tax Deduction Net Tax	Amt.Billed 2025 1st Q 2nd Q Total	2nd Half 2025 3rd Q 4th Q Total	Preliminary 2026 Tax 1st Q 2nd Q Total
2603 19 157600-1	75X140 1.0LT 2S-F-S-DG-1U .2410	2	SPANGENBERGER, WILLIAM & BARBARA 55 HIGHVIEW AVE WOODCLIFF LAKE N J 55 HIGHVIEW AVE	07677	320000 288900 608900	1331055 V1	1331055 -25000 1306055	297782 297781 595563	355246 355246 710492	326514 326514 653028
2603 20 157700-2	150X140 1.0LT 2S-S-L-DG-1U .4821	2	VOLPE, PAUL J 51 HIGHVIEW AVENUE WOODCLIFF LAKE, NJ 51 HIGHVIEW AVE	07677	395000 149900 544900	1191151	1191151 00 1191151	289330 289330 578660	306246 306245 612491	297788 297788 595576
2603 21 157800-3	75X140 1.0LT 2S-F-L-DG-1U .2410	2	SHEEHAN, THOMAS L. & MARY T. 45 HIGHVIEW AVE. WOODCLIFF LAKE, NJ 45 HIGHVIEW AVE	07677	320000 204700 524700	1146994	1146994 00 1146994	275115 275114 550229	298383 298382 596765	286749 286748 573497
2603 22 157900-4	75X140 1.0LT 1S-AL-R-AG-1U .2410	2	COWEN, DAVID M & LORI M 43 HIGHVIEW AVE WOODCLIFF LAKE, NJ 43 HIGHVIEW AVE	00660 07677	320000 434200 754200	1648681	1648681 00 1648681	395646 395646 791292	428695 428694 857389	412171 412170 824341
2603 23 158000-2	75X140 1.0LT 2S-F-S-AG-1U .2410	2	OLD HOME ON THE HILL LLC FL 39 HIGHVIEW AVE PORT ST. LUCIE, FL 39 HIGHVIEW AVE	34986	320000 230500 550500	1203393	1203393 00 1203393	290303 290302 580605	311394 311394 622788	300849 300848 601697
2603 24 158100-3	75X140 1.0LT 2S-AL-L-DG-1U .2410	2	KRIGSMAN, SUZANNE 35 HIGHVIEW AVE WOODCLIFF LAKE, NJ 35 HIGHVIEW AVE	07677	320000 263000 583000	1274438	1274438 00 1274438	305707 305707 611414	331512 331512 663024	318610 318609 637219
2603 25 158200-4	112X165 1.0LT 2S-S-L-AG-1U .4242	2	SUGALSKI, GREGORY & RACHEL D 31 HIGHVIEW AVENUE WOODCLIFF LAKE, NJ 31 HIGHVIEW AVE	07677	382400 323300 705700	1542660	1542660 00 1542660	371108 371107 742215	400223 400222 800445	385665 385665 771330
2603 26 158300-5	103X141 1.0LT 2S-F-L-AG-1U .3334	2	SUAREZ, DIMAS & MORRISON, CHRISTINA 2 EDWARD PL WOODCLIFF LAKE, NJ 2 EDWARD PL	07677	365900 320400 686300	1500252	1500252 00 1500252	364460 364459 728919	385667 385666 771333	375063 375063 750126
2603 27 158400-6	75X142 1.0LT 1.5S-AL-F-AG-1U .2445	2	BEYRICH, KURT E 10 EDWARD PL WOODCLIFF LAKE, NJ 10 EDWARD PLACE	07677	321300 178500 499800	1092563	1092563 00 1092563	262035 262034 524069	284247 284247 568494	273141 273141 546282
2603 28 158500-7	100X150 1.0LT 2S-AL-S-AG-1U .3444	2	QUINN, BRIAN M. & JUDI L. 8 JAMES STREET WOODCLIFF LAKE, NJ 8 JAMES STREET	00672 07677	365000 358800 723800	1582227	1582227 00 1582227	386188 386187 772375	404926 404926 809852	395557 395557 791114
2603 29 158600-8	101X150 1.0LT 2S-AL-S-1U .3478	2	DEVITO, BRIAN & AMANDA 12 JAMES STREET WOODCLIFF LAKE, NJ 12 JAMES STREET	07677	364100 314900 679000	1484294	1484294 00 1484294	356838 356838 713676	385309 385309 770618	371074 371073 742147
2603 30 158700-9	113X141 1.0LT 2S-AL-S-AG-1U .3658	2	SHAO, CAREY & NANDA, RUCHI 18 JAMES ST WOODCLIFF LAKE, NJ 18 JAMES STREET	07677	377400 446300 823700	1800608	1800608 00 1800608	436076 436075 872151	464229 464228 928457	450152 450152 900304
2603 31 158800-0	100X150 1.0LT 2S-F-2-1U .3444	2	GOODYEAR, PHILIP O & NANCY L 22 JAMES STREET WOODCLIFF LAKE N J 22 JAMES STREET	00170 07677	365000 236900 601900	1315753	1315753 00 1315753	318139 318138 636277	339738 339738 679476	328939 328938 657877
2603 32 158900-1	100X150 1.0LT 2S-F-2-1U .3444	2	LUKAC-DELMAN NYE, CLAUDIA ANN 64 HOLIDAY CT RIVER VALE, NJ 26 JAMES STREET	07675	365000 260400 625400	1367124 V1	1367124 -25000 1342124	324266 324266 648532	346796 346796 693592	335531 335531 671062

8911800

19481193

00

50000

19431193

9345977

10085216

9715600

Block No. Lot No. Qualification Account No.	Land Dimensions Building Description Additional Lots Acreage	Prop. Class	Owner's Name Address City State Property Location	Billing Code Zip Code	Land Improvement Exemption Net Total	2025 Property Tax Special Dist	2025 Total Tax Deduction Net Tax	Amt.Billed 2025 1st Q 2nd Q Total	2nd Half 2025 3rd Q 4th Q Total	Preliminary 2026 Tax 1st Q 2nd Q Total
2604 1 159000-9	241X109 1.0LT 2S-F-L-1U .6031	2	KEENAGHAN, DANIEL J. & PATRICIA 24 HIGHVIEW AVE WOODCLIFF LK, N.J. 24 HIGHVIEW AVE	07677	407600 280400 688000	1503968	1503968 00	364460 364459	387525 387524	375992 375992
2604 2 159100-0	110X135 1.0LT 2S-AL-2-1U .3409	2	STREIM, JERRY & MAUREEN 28 HIGHVIEW AVE WOODCLIFF LAKE, NJ 28 HIGHVIEW AVE	07677	365300 256100 621400	1358380	1358380 00	329165 329164	350026 350025	339595 339595
2604 3 159200-1	75X136 1.0LT 2S-F-L-AG-1U .2342	2	YANNONE, VINCENT R ETALS 32 HIGHVIEW AVE WOODCLIFF LAKE, NJ 32 HIGHVIEW AVE	07677	318000 345300 663300	1449974 V1	1449974 -25000	343886 343886	368601 368601	356244 356243
2604 4 159300-2	2S-AL-F-AG-1U .0000	2	RAIMONDI, THOMAS & MICHELLE 36 HIGHVIEW AVE WOODCLIFF LAKE, NJ 36 HIGHVIEW AVE	07677	367900 471700 839600	1835366	1835366 00	441265 441264	476419 476418	458842 458841
2604 5 159400-3	112X139 1.0LT 2S-F-L-AG-1U .3574	2	RIDER, MICHAEL G 44 HIGHVIEW AVE WOODCLIFF LAKE, NJ 44 HIGHVIEW AVE	07677	368500 215600 584100	1276843 V1	1276843 -25000	305457 305456	320465 320465	312961 312961
2604 6 159500-4	75X140 1.0LT 2S-AL-L-1U .2410	2	KERDMAN, ALEXANDER & ALINA 48 HIGHVIEW AVENUE WOODCLIFF LAKE, NJ 48 HIGHVIEW AVE.	07677	320400 773600 1094000	2391484	2391484 00	574174 574173	621569 621568	597871 597871
2604 7 159600-5	75X141 1.0LT 1S-F-O-DG-1U .2428	2	GERONIMO, JOSEPH & KATHY TRSTES 50 HIGHVIEW AVE WOODCLIFF LAKE, NJ 50 HIGHVIEW AVE	07677	326000 199000 525000	1147650	1147650 00	275331 275331	298494 298494	286913 286912
2604 8 159700-6	75X143 1.0LT 1.5S-F-F-1U .2462	2	COZZA, JAMES P & MAURA L. 52 HIGHVIEW AVE WOODCLIFF LAKE, NJ 52 HIGHVIEW AVE	07675 00660	323200 194600 517800	1131911	1131911 00	271494 271493	294462 294462	282978 282978
2604 9 159800-7	75X145 1.0LT 2S-AL-F-AG-1U .2497	2	LUCINE M & F 54 HIGHVIEW AVE WOODCLIFF LAKE N J 54 HIGHVIEW AVE	07677 00660	324700 189100 513800	1123167	1123167 00	269440 269439	292144 292144	280792 280792
2604 10 159900-8	75X149 1.0LT 2S-F-L-DG-1U .2565	2	HAWORTH, KENNETH & JEAN M 58 HIGHVIEW AVE WOODCLIFF LAKE, NJ 58 HIGHVIEW AVE	07675	327000 213600 540600	1181752	1181752 00	283547 283546	307330 307329	295438 295438
2604 11 160000-9	140X90 1.0LT 1S-AL-R-1U .2893	2	WANG, ZHAO 77 KINDERKAMACK RD WOODCLIFF LAKE, NJ 77 KINDERKAMACK RD	07677	318100 295300 613400	1340892	1340892 00	322192 322192	348254 348254	335223 335223
2604 12 160100-0	17200 SF. 2S-ST-L-DG-1U .3949	2	KEARNS, STEPHEN & KIMBERLY 10 RENEE COURT WOODCLIFF LAKE, NJ 10 RENEE CT	07677	373400 944000 1317400	2879836	2879836 00	697408 697407	742511 742510	719959 719959
2604 12.01	15022 SF 2S-S-L-AG-1U .3449	2	SAGAT, ANDREW R & ELIZABETH 6 RENEE CT WOODCLIFF LAKE, NJ 6 RENEE CT	07677	373400 552900 926300	2024892	2024892 00	490126 490125	522321 522320	506223 506223
2604 12.02	15021 SF 2S-AL-L-AG-1U .3448	2	WEI, JIYAN & YANCHUN ZHANG 2 RENEE CT WOODCLIFF LAKE, NJ 2 RENEE CT	07677	356200 568100 924300	2020520	2020520 00	478775 478775	531485 531485	505130 505130

10369000

22666635

00

50000

22616635

10893430

11723205

11308319

Block No. Lot No. Qualification Account No.	Land Dimensions Building Description Additional Lots Acreage	Prop. Class	Owner's Name Address City State Property Location	Billing Code Zip Code	Land Improvement Exemption Net Total	2025 Property Tax Special Dist	2025 Total Tax Deduction Net Tax	Amt.Billed 2025 1st Q 2nd Q Total	2nd Half 2025 3rd Q 4th Q Total	Preliminary 2026 Tax 1st Q 2nd Q Total
2604 13 160200-1	163X157 1S-AL-R-1U .5875	2	KRISHNAMOORTHY, VIGNESH PRASAD ETAL 61 KINDERKAMACK RD WOODCLIFF LAKE, NJ 61 KINDERKAMACK RD	07677	373900 790200 1164100	2544723	2544723 00	613522 613521	658840 658840	636181 636181
2604 13.01	15156 SF 2S-AL-L-1U .3479	2	VOLLAND, ROMAIN & LYUDMILA 5 RENEE CT WOODCLIFF LAKE, NJ 5 RENEE CT	07677	366300 612500 978800	2139657	2139657 00	510070 510070	559759 559758	534915 534914
2604 13.02	15613 SF 2S-F-O-AG-1U .3584	2	WANG, ZIDAN & LIU, YANG 9 RENEE CT WOODCLIFF LAKE, NJ 9 RENEE CT	07677	372300 429800 802100	1753391	1753391 00	423806 423806	452890 452889	438348 438348
2604 14 160300-2	100X200 1.0LT 2S-S-L-DG-1U .4591	2	SHEIKH, BUSHRA & TOOR MUJAHID 57 KINDERKAMACK RD WOODCLIFF LAKE, NJ 57 KINDERKAMACK RD	07677	344900 429500 774400	1692838	1692838 00	407159 407159	439260 439260	423210 423209
2604 15 160400-3	.667AC 1.5S-AL-F-1U .6670	2	HALL, RON & NILDA 62 HIGHWOOD TERRACE WEEHAWKIN, NJ 65 PROSPECT AVE	07086	403800 296500 700300	1530856	1530856 00	368892 368891	396537 396536	382714 382714
2604 16.01 160500-4	.62 AC .6200	2	CONDEMI, ROBIN T 59 PROSPECT STREET WOODCLIFF LAKE, NJ 59 PROSPECT AVE	07677	403800 649300 1053100	2302077	2302077 00	554229 554229	596810 596809	575520 575519
2604 16.02	.69 AC .6900	2	SOOBZOKOV, ASLAN T & AMINET 55 PROSPECT AVE WOODCLIFF LAKE, NJ 55 PROSPECT AVENUE	00672 07677 R-15	418100 769300 1187400	2595656	2595656 00	624981 624980	672848 672847	648914 648914
2604 17 160600-5	100X150 1.0LT 2S-AL-2-1U .3444	2	POLANCO, EDDY L. & ZORAIDA 2 LINDA TERR WOODCLIFF LAKE N J 2 LINDA TERR	08150 07677	353200 209600 562800	1230281	1230281 00	295113 295113	320028 320027	307571 307570
2604 18 160700-6	100X150 1.0LT 2S-AL-2-1U .3444	2	LOVERSO, DAVID & MARILENA 6 LINDA TERRACE WOODCLIFF LAKE, NJ 6 LINDA TERR	07677	365400 339300 704700	1540474	1540474 00	375864 375864	394373 394373	385119 385118
2604 19 160800-7	100X150 1.0LT 2S-AL-S-1U .3444	2	VALDAN FAMILY LP 10 LINDA TERRACE WOODCLIFF LAKE, NJ 10 LINDA TERR	07677	365400 228900 594300	1299140	1299140 00	312301 312301	337269 337269	324785 324785
2604 20 160900-8	100X150 1.0LT 2S-AL-S-AG-1U .3444	2	HAN, KON & SEOYOUNG 14 LINDA TERRACE WOODCLIFF LAKE, NJ 14 LINDA TERR	07677	365400 506500 871900	1905973	1905973 00	458182 458182	494805 494804	476494 476493
2604 21 161000-6	103X150 1.0LT 2S-AL-S-AG-1U .3547	2	RING, KEVIN J. & RIVIECCIO, LISA 18 LINDA TERR WOODCLIFF LAKE, NJ 18 LINDA TERR	00660 07677	364700 315600 680300	1487136	1487136 00	358784 358784	384784 384784	371784 371784
2604 22 161100-7	102X150 1.0LT 2S-AL-S-AG-1U .3512	2	PURRITANO, JOSEPH & MARY 22 LINDA TERRACE WOODCLIFF LAKE, NJ 22 LINDA TERR	07677	393200 281500 674700	1474894	1474894 00	354731 354730	382717 382716	368724 368723
2604 23 161200-8	102X150 1.0LT 2S-AL-2-1U .3512	2	HALL, JAMES & KATHLEEN 21 LINDA TERRACE WOODCLIFF LAKE N J 21 LINDA TERR	07677	393600 252800 646400	1413030	1413030 00	336948 336948	369567 369567	353258 353257

11395300

24910126

00

00

24910126

11989160

12920966

12455066

Block No. Lot No. Qualification Account No.	Land Dimensions Building Description Additional Lots Acreage	Prop. Class	Owner's Name Address City State Property Location	Billing Code Zip Code	Land Improvement Exemption Net Total	2025 Property Tax Special Dist	2025 Total Tax Deduction Net Tax	Amt.Billed 2025 1st Q 2nd Q Total	2nd Half 2025 3rd Q 4th Q Total	Preliminary 2026 Tax 1st Q 2nd Q Total
2604 24 161300-9	103X150 1.0LT 2S-AL-S-AG-1U .3547	2	LEE, JAMES 17 LINDA TERR WOODCLIFF LAKE, NJ 17 LINDA TERR	07677	364700 384100 748800	1636877	1636877 00 1636877	393538 393538 787076	424901 424900 849801	409220 409219 818439
2604 25 161400-0	100X150 1.0LT 2S-S-L-1U .3444	2	SONG, AE RAN 13 LINDA TERR WOODCLIFF LAKE, NJ 13 LINDA TERR	07677 00660	365400 686300 1051700	2299016	2299016 00 2299016	556499 556499 1112998	593009 593009 1186018	574754 574754 1149508
2604 26 161500-1	100X150 1.0LT 2S-AL-S-1U .3444	2	JOCHIM, VIKKI 9 LINDA TERRACE WOODCLIFF LAKE, NJ 9 LINDA TERR	07677	365400 440300 805700	1761260	1761260 00 1761260	422185 422184 844369	458446 458445 916891	440315 440315 880630
2604 27 161600-2	100X150 1.0LT 2S-AL-2-1U .3444	2	DROBINSKE, LOIS I 5 LINDA TERR WOODCLIFF LAKE N J 5 LINDA TERR	07677	365400 201900 567300	1240118	1240118 00 1240118	298140 298140 596280	321919 321919 643838	310030 310029 620059
2604 28 161700-3	100X150 1.0LT 2S-F-2-1U .3444	2	LEE, CALVIN JAEHO & JO, MINJI 43 PROSPECT AVE WOODCLIFF LAKE, NJ 43 PROSPECT AVE	07677	338700 228100 566800	1239025	1239025 00 1239025	297762 297761 595523	321751 321751 643502	309757 309756 619513
2701 1 161800-4	15478 SF 2S-F-O-AG-1U .3553	2	FASS, KAREN ARDIZONE 12 HIGHVIEW AVE WOODCLIFF LAKE, NJ 12 HIGHVIEW AVE	07677 10000	350600 215000 565600	1236402	1236402 00 1236402	301978 301977 603955	316224 316223 632447	309101 309100 618201
2701 1.01	15808 SF 2S-AL-L-1U .3629	2	PANARETOS, STEVE & ASPASIA 16 HIGHVIEW AVE WOODCLIFF LAKE, NJ 16 HIGHVIEW AVE	07677	351200 568200 919400	2009808	2009808 00 2009808	486180 486180 972360	518724 518724 1037448	502452 502452 1004904
2701 2 161900-5	94X150 1.0LT 2SF .3237	4A	WATERFRONT REST HOME INCORP. 210 BROADWAY WOODCLIFF LAKE, NJ 210 BROADWAY	07675 00660	351400 403500 754900	1650211	1650211 00 1650211	401862 401862 803724	423244 423243 846487	412553 412553 825106
2701 3 162000-3	3.3AC 1.5SF 3.3000	4A	188 BROADWAY LP 61 S. PARAMUS RD PARAMUS, NJ 188 BROADWAY	07652	5950000 100000 *PARTIAL* 6050000	13225300	13225300 00 13225300	3209922 3209921 6419843	3402729 3402728 6805457	3306325 3306325 6612650
2701 4 CCOM1	.54 AC 2 ST BR .5400	4A	BAYLAND REALTY LLC 172 BROADWAY WOODCLIFF LAKE, NJ 172 BROADWAY (FRONT)	07677	374600 1236600 1611200	3522083	3522083 00 3522083	853558 853557 1707115	907484 907484 1814968	880521 880521 1761042
2701 4 CCOM2	.54 AC 2 ST BR .5400	4A	BANG REALTY, LLC 172 BROADWAY WOODCLIFF LAKE, NJ 172 BROADWAY (REAR)	07677	374600 878600 1253200	2739495	2739495 00 2739495	665086 665085 1330171	704662 704662 1409324	684874 684874 1369748
2701 5 162200-5	121X141 1.0LT 1.5SS .3917	4A	160 WOODCLIFF LLC 792 ROUTE 17 N PARAMUS, NJ 160 BROADWAY	07652	364700 459800 824500	1802357	1802357 00 1802357	431968 431967 863935	469211 469211 938422	450590 450589 901179
2701 6 162300-6	166X121 1.0LT 1.5S-F-O-1U .4611	2	PIERRET, KEVIN & AMY 9 PROSPECT AVENUE WOODCLIFF LAKE, NJ 9 PROSPECT AVE	07677	353800 572600 926400	2025110	2025110 00 2025110	487153 487153 974306	525402 525402 1050804	506278 506277 1012555
2701 7 162400-7	54X275 1.0LT 2S-F-O-DG-1U .3409	2	EGGERS WILLIAM K JR & ANNE 11 PROSPECT AVE WOODCLIFF LAKE N J 11 PROSPECT AVE	07677	330000 180000 510000	1114860	1114860 00 1114860	268088 268088 536176	289342 289342 578684	278715 278715 557430

17155500

37501922

00

00

37501922

18147831

19354091

18750964

Block No. Lot No. Qualification Account No.	Land Dimensions Building Description Additional Lots Acreage	Prop. Class	Owner's Name Address City State Property Location	Billing Code Zip Code	Land Improvement Exemption Net Total	2025 Property Tax Special Dist	2025 Total Tax Deduction Net Tax	Amt.Billed 2025 1st Q 2nd Q Total	2nd Half 2025 3rd Q 4th Q Total	Preliminary 2026 Tax 1st Q 2nd Q Total
2701 8 162500-8	68X275 1.0LT 2S-AL-2-1U L9 .4293	2	REYNOLDS, GILBERT 15 PROSPECT AVENUE WOODCLIFF LAKE, N.J. 15 PROSPECT AVE	07677	402300 295700 698000	1525828	1525828 00 1525828	367919 367918 735837	394996 394995 789991	381457 381457 762914
2701 10 162600-9	218X242 1.0LT 2ST 1.2111	4A	LAKE PROSPECT AVE LLC 6 WESTBELT WAYNE, NJ 25 PROSPECT AVE	07470	480600 1404900 1885500	4121703	4121703 00 4121703	991440 991439 1982879	1069412 1069412 2138824	1030426 1030426 2060852
2701 11 162700-0	98X170 1.0LT 2S-F-2-1U .3825	2	BERNICH, PETER J & MARIE 15 CRESSFIELD CT WOODCLIFF LAKE N J 15 CRESSFIELD COUR	07677	355800 183200 539000	1178254	1178254 00 1178254	285492 285492 570984	303635 303635 607270	294564 294563 589127
2701 12 162800-1	94X170 1.0LT 2S-F-S-AG-1U .3669	2	PRISENDORF, BRENTON A 317 RIVER RD NEW MILFORD, NJ 19 CRESSFIELD COUR	07646	348900 267800 616700	1348106	1348106 00 1348106	324138 324138 648276	349915 349915 699830	337027 337026 674053
2701 13 162900-2	113X161 1.0LT 1S-F-R-1U .4177	2	FERFOGLIA, CAROL ETALS 23 CRESSFIELD CT WOODCLIFF LAKE, NJ 23 CRESSFIELD COUR	07677	397500 265000 662500	1448225	1448225 00 1448225	348947 348947 697894	375166 375165 750331	362057 362056 724113
2701 14 163000-0	113X138 1.0LT 2S-F-S-AG-1U .3580	2	DEUTSCH, RUTH D 22 CRESSFIELD CT WOODCLIFF LAKE, NJ 22 CRESSFIELD COUR	07677	371900 269100 641000	1401226 v1	1401226 -25000 1376226	355595 355595 711190	332518 332518 665036	344057 344056 688113
2701 15 163100-1	113X150 1.0LT 2S-AL-S-AG-1U .3891	2	COUTO, ALEXANDRE & BORRELLI, ANN MARIE 18 CRESSFIELD CT WOODCLIFF LAKE, NJ 18 CRESSFIELD COUR	07677 02640	372600 291000 663600	1450630	1450630 00 1450630	348839 348839 697678	376476 376476 752952	362658 362657 725315
2701 16 163200-2	105X143 1.0LT 2S-F-2-1U .3447	2	MUELLER CARL A 14 CRESSFIELD COUR WOODCLIFF LAKE N J 14 CRESSFIELD COUR	07677	366300 223800 590100	1289959	1289959 00 1289959	311923 311922 623845	333057 333057 666114	322490 322490 644980
2701 17 163300-3	125X118 1.0LT 2S-F-S-AG-1U .3386	2	BARINSKY, LEV & MONICA 10 CRESSFIELD COURT WOODCLIFF LAKE N J 10 CRESSFIELD COUR	07677 00660	366400 389100 755500	1651523	1651523 00 1651523	400349 400348 800697	425413 425413 850826	412881 412881 825762
2701 18 163400-4	136X100 1.0LT 2S-F-S-AG-1U .3122	2	LOSAK, DREW & GAIL 2 CRESSFIELD CT WOODCLIFF LAKE, NJ 2 CRESSFIELD COURT	07677 00660	348100 314900 663000	1449318	1449318 00 1449318	348461 348460 696921	376199 376198 752397	362330 362329 724659
2702 1 163500-5	137X134 1.0LT 2SF .4214	4A	150 BROADWAY LLC 792 ROUTE 17 N PARAMUS, NJ 150 BROADWAY	07652	462700 57400 520100	1136939	1136939 00 1136939	280196 280195 560391	288274 288274 576548	284235 284235 568470
2702 2 163600-6	200X125 1.0LT 2S-F-L-DG-1U .5739	2	SKWARKO, CHRISTOPHER ANTHONY 10 PROSPECT AVE WOODCLIFF LAKE, NJ 10 PROSPECT AVE	07677	374500 211300 585800	1280559	1280559 00 1280559	308518 308517 617035	331762 331762 663524	320140 320140 640280
2702 3 163700-7	50X125 1.0LT 1S-F-R-DG-1U .1435	2	TOTH, CYNTHIA 14 PROSPECT AVE WOODCLIFF LAKE, NJ 14 PROSPECT AVE	07677	263600 93500 357100	780621	780621 00 780621	186473 186472 372945	203838 203838 407676	195156 195155 390311
2702 4 163800-8	50X125 1.0LT 1S-AL-R-1U .1435	2	NIXON, STUART 16 PROSPECT AVE WOODCLIFF LAKE, NJ 16 PROSPECT AVE	07677 00660	263600 129400 393000	859098	859098 00 859098	205336 205336 410672	224213 224213 448426	214775 214774 429549

9570900

20921989

00

25000

20896989

10127244

10769745

10448498

Block No. Lot No. Qualification Account No.	Land Dimensions Building Description Additional Lots Acreage	Prop. Class	Owner's Name Address City State Property Location	Billing Code Zip Code	Land Improvement Exemption Net Total	2025 Property Tax Special Dist	2025 Total Tax Deduction Net Tax	Amt.Billed 2025 1st Q 2nd Q Total	2nd Half 2025 3rd Q 4th Q Total	Preliminary 2026 Tax 1st Q 2nd Q Total
2702 5 163900-9	102X230 1.0LT 2S-F-O-DG-1U .5386	2	HUGHES, JOHN 22 PROSPECT AVE WOODCLIFF LAKE, NJ 22 PROSPECT AVE	07677	387600 276100 663700	1450848	1450848 00	349380 349379	376045 376044	362712 362712 725424
2702 6 164000-7	110X122 1.0LT 2S-F-O-DG-1U .3081	2	JOSE, DEEPU & THOMAS, KITTY 32 PROSPECT AVE WOODCLIFF LAKE, NJ 32 PROSPECT AVE	07677	321300 403000 724300	1583320	1583320 00	303113 303112	488548 488547	395830 395830 791660
2702 6.01 164100-8	100X122 1.0LT 2S-F-L-AG-1U .2801	2	JARVIS, DAVE CORRELL & JERAMEE 28 PROSPECT AVE WOODCLIFF LAKE, NJ 28 PROSPECT AVE	07677	321300 362400 683700	1494568	1494568 00	358892 358892	388392 388392	373642 373642 747284
2702 7 164200-9	100X125 1.0LT 2S-F-S-AG-1U .2870	1	BAGGOTT, ANTHONY & LYNN 39 CAMPBELL AVE WOODCLIFF LAKE, NJ 38 PROSPECT AVE	07677	323000 0 323000	706078	706078 00	169447 169447	183592 183592	176520 176519 353039
2702 8 164300-0	100X125 1.0LT 2S-F-S-AG-1U .2870	2	BAGDAN, KEITH A 44 PROSPECT AVE WOODCLIFF LAKE, NJ 44 PROSPECT AVE.	07677 02250	323000 264500 587500	1284275	1284275 00	308356 308355	333782 333782	321069 321069 642138
2702 9 164400-1	137X125 1.0LT 2S-AL-L-AG-1U .3931	2	WEBER, THOMAS & AMIE 46 PROSPECT AVE WOODCLIFF LAKE, NJ 46 PROSPECT AVE	07677	357400 438800 796200	1740493	1740493 00	418564 418563	451683 451683	435124 435123 870247
2702 10 164500-2	173X119 1.0LT 2S-S-L-DG-2U .4726	2	54 PROSPECT AVENUE LLC 11 STONE RIDGE LN HO-HO-KUS, NJ 54 PROSPECT AVE	07423	373700 213300 587000	1283182	1283182 00	308896 308896	332695 332695	320796 320795 641591
2702 11 164600-3	100X121 1.0LT 2S-S-O-DG-2U .2778	2	REKUCKI, BART 215 HEMPSTEAD ROAD RIDGEWOOD, NJ 60 PROSPECT AVE	07450 01977	324500 203100 527600	1153334	1153334 00	276953 276952	299715 299714	288334 288333 576667
2702 12 164700-4	100X125 1.0LT 1.5S-S-O-DG-2U 50% VET X EXEMPTION .2870	2	64 PROSPECT AVE CO 64 PROSPECT AVE WOODCLIFF LAKE, NJ 64 PROSPECT AVE	07677	161500 164200 325700	711980	711980 00	171015 171014	184976 184975	177995 177995 355990
2702 12 X	DISABLED VET X .0000	15F	64 PROSPECT AVE CO 64 PROSPECT AVE WOODCLIFF LAKE, NJ 64 PROSPECT AVE	07677	*EXEMPT*	00	00 00 00	00 00 00	00 00 00	00 00 00
2702 13 164800-5	96X125 1.0LT 1.5S-S-O-DG-2U .2755	2	ZHANG, CHUN & LING JIE 66 PROSPECT AVE WOODCLIFF LAKE, NJ 66 PROSPECT AVE	07677	334900 226900 561800	1228095	1228095 00	283006 283006	331042 331041	307024 307024 614048
2702 14 164900-6	100X128 1.0LT 1.5S-B-F-AG-1U .2938	2	MESCHER, JAMES A & MELISSA TRSTES ETAL 37 KINDERKAMACK RD WOODCLIFF LAKE, NJ 37 KINDERKAMACK RD	07677	306800 217400 524200	1145901	1145901 00	275169 275168	297782 297782	286476 286475 572951
2702 15 165000-4	50X128 1.0LT 1S-S-O-DG-1U .1469	2	REYES, ROMAN S 67 CAMPBELL AVE WOODCLIFF LAKE, NJ 67 CAMPBELL AVE	07677	279000 194600 473600	1035290	1035290 00	247603 247603	270042 270042	258823 258822 517645
2702 16 165100-5	50X128 1.0LT 1S-F-R-1U .1469	2	LEVINE, GWENN R. 65 CAMPBELL AVE WOODCLIFF LAKE N.J. 65 CAMPBELL AVE	07677	279000 125700 404700	884674	884674 00	213390 213389	228948 228947	221169 221168 442337

Block No. Lot No. Qualification Account No.	Land Dimensions Building Description Additional Lots Acreage	Prop. Class	Owner's Name Address City State Property Location	Billing Code Zip Code	Land Improvement Exemption Net Total	2025 Property Tax Special Dist	2025 Total Tax Deduction Net Tax	Amt.Billed 2025 1st Q 2nd Q Total	2nd Half 2025 3rd Q 4th Q Total	Preliminary 2026 Tax 1st Q 2nd Q Total
2702 17 165200-6	50X128 1.0LT 2S-AL-2-1U .1469	2	HELLER, JOSEPH & ALISON 63 CAMPBELL AVENUE WOODCLIFF LAKE, NJ 63 CAMPBELL AVE	07677	279000 244300 523300	1143934	1143934 00 1143934	273710 273709 547419	298258 298257 596515	285984 285983 571967
2702 18 165300-7	120X128 1.0LT 2S-F-S-AG-1U .3526	2	CHEE, YONG JUN 61 CAMPBELL AVE WOODCLIFF LAKE, NJ 61 CAMPBELL AVE	07677	367000 323000 690000	1508340	1508340 00 1508340	362676 362675 725351	391495 391494 782989	377085 377085 754170
2702 19 165400-8	121X131 1.0LT 2S-F-S-1U .3639	2	BURNS III, JOHN J (ETAL) 57 CAMPBELL AVENUE WOODCLIFF LAKE, NJ 57 CAMPBELL AVE	07677	371300 222000 593300	1296954	1296954 00 1296954	311869 311868 623737	336609 336608 673217	324239 324238 648477
2702 20 165500-9	118X126 1.0LT 1S-F-R-AG-1U .3413	2	BOWEN, MICHAEL 49 CAMPBELL AVENUE WOODCLIFF LAKE, NJ 49 CAMPBELL AVENUE	07677 00660	365300 257300 622600	1361004	1361004 00 1361004	327219 327219 654438	353283 353283 706566	340251 340251 680502
2702 21 165600-0	100X124 1.0LT 1.5S-AL-F-AG-1U .2847	2	SCHUSTER, JEFFREY & JUDITH 45 CAMPBELL AVE WOODCLIFF LAKE N J 45 CAMPBELL AVE	07677	340300 169300 509600	1113986	1113986 00 1113986	267494 267493 534987	289500 289499 578999	278497 278496 556993
2702 22 165700-1	100X122 1.0LT 1.5S-F-F-DG-1U .2801	2	BAGGOTT, ANTHONY & LYNN 39 CAMPBELL AVE WOODCLIFF LAKE, NJ 39 CAMPBELL AVE	07677	338700 172200 510900	1116827	1116827 00 1116827	279763 279763 559526	278651 278650 557301	279207 279207 558414
2702 23 165800-2	110X122 1.0LT VACANT LAND .3081	2	PHEKOO, SEEMA DAVINA ETAL 35 CAMPBELL AVE WOODCLIFF LAKE, NJ 35 CAMPBELL AVE	07677	346600 1044700 1391300	3041382	3041382 00 3041382	730702 730702 1461404	789989 789989 1579978	760346 760345 1520691
2702 23.01 165900-3	109X118 1.0LT 2S-AL-L-AG-1U .2953	2	BENINATI, GEORGE & MARY 31 CAMPBELL AVE WOODCLIFF LAKE, NJ 31 CAMPBELL AVE	07677	341800 532700 874500	1911657	1911657 00 1911657	462452 462452 924904	493377 493376 986753	477915 477914 955829
2702 24 166000-1	111X134 1.0LT 1S-F-R-1U .3415	2	PADOVER, CRAIG & DEBRA 27 CAMPBELL AVENUE WOODCLIFF LAKE, NJ 27 CAMPBELL AVE	07677 00660	365000 234200 599200	1309851	1309851 00 1309851	314896 314895 629791	340030 340030 680060	327463 327463 654926
2702 25 166100-2	110X134 1.0LT 1S-F-R-AG-1U .3384	2	ANDERSON, HARRY F. & DIANE I. 23 CAMPBELL AVE. WOODCLIFF LAKE, N.J. 23 CAMPBELL AVE.	07677	365000 263700 628700	1374338	1374338 00 1374338	330408 330408 660816	356761 356761 713522	343585 343584 687169
2702 26 166200-3	150X113 1.0LT 1.5S-F-F-AG-1U .3891	2	YOUNG JOHN E JR & ALICE D 17 CAMPBELL AVE WOODCLIFF LAKE N J 17 CAMPBELL AVE	07677	375800 200100 575900	1258917	1258917 00 1258917	302843 302842 605685	326616 326616 653232	314730 314729 629459
2702 27 166300-4	133X111 1.0LT 2S-AL-O-1U .3389	2	C.FERNANDEZ & J.JARENO DIAZ 11 CAMPBELL AVE WOODCLIFF LAKE, NJ 11 CAMPBELL AVE	07677	344500 412600 757100	1655021	1655021 00 1655021	400187 400186 800373	427324 427324 854648	413756 413755 827511
2702 29 166500-6	17794 SF 1SCB .4085	4A	AZRA DEVELOPMENT LLC 357 SILVER BAY RD TOMS RIVER, NJ 136 BROADWAY	08753	240000 1043400 1283400	2805512	2805512 00 2805512	674004 674003 1348007	728753 728752 1457505	701378 701378 1402756
2703 1 166600-7	.8AC 1SCBML .8000	4A	RAKSHAN MALEK REALTY ASSOC LLC 26 OAK ST SADDLE RIVER, NJ 126 BROADWAY	07458	561500 115600 677100	1480141	1480141 00 1480141	355325 355325 710650	384746 384745 769491	370036 370035 740071

Block No. Lot No. Qualification Account No.	Land Dimensions Building Description Additional Lots Acreage	Prop. Class	Owner's Name Address City State Property Location	Billing Code Zip Code	Land Improvement Exemption Net Total	2025 Property Tax Special Dist	2025 Total Tax Deduction Net Tax	Amt.Billed 2025 1st Q 2nd Q Total	2nd Half 2025 3rd Q 4th Q Total	Preliminary 2026 Tax 1st Q 2nd Q Total
2703 2 166700-8	100X197 1.0LT 1.5S-S-F-AG-1U .4522	2	CROPLEY, BRANDON & WALTER 10 CAMPBELL AVE WOODCLIFF LAKE, NJ 10 CAMPBELL AVE	07676	366500 727500 1094000	2391484	2391484 00	575092 575092 1150184	620650 620650 1241300	597871 597871 1195742
2703 3 166800-9	125X196 1.0LT 1.5S-AL-F-1U .5624	2	GROGAN, CYNTHIA 14 CAMPBELL AVE WOODCLIFF LAKE, NJ 14 CAMPBELL AVE	07677	413000 219700 632700	1383082	1383082 00	333219 333218 666437	358323 358322 716645	345771 345770 691541
2703 4 166900-0	125X195 1.0LT 2S-F-S-DG-1U .5596	2	STUPIENSKI RAYMOND JR & LORRAINE 18 CAMPBELL AVE WOODCLIFF LAKE N J 18 CAMPBELL AVE	07677	412400 295500 707900	1547469	1547469 00	372729 372729 745458	401006 401005 802011	386868 386867 773735
2703 5 167000-8	75X195 1.0LT 1.5S-F-F-DG-1U .3357	2	BARRETT, JOHN & MARILYN 22 CAMPBELL AVE WOODCLIFF LAKE N J 22 CAMPBELL AVE	00660 07677	358700 247500 606200	1325153	1325153 -25000 1300153	312267 312267 624534	337810 337809 675619	325039 325038 650077
2703 6 167100-9	150X194 1.0LT 2S-AL-L-AG-1U .6680	2	CHEN, YU & HUANG, ZHENXIAO 24 CAMPBELL AVE WOODCLIFF LAKE, NJ 24 CAMPBELL AVE	07677	435600 823700 1259300	2752830	2752830 00	699948 699947 1399895	676468 676467 1352935	688208 688207 1376415
2703 7 167200-0	100X193 1.0LT 2S-F-S-1U .4431	2	DELLI BOVI, ROBERT 30 CAMPBELL AVE WOODCLIFF LAKE, NJ 30 CAMPBELL AVE	07677	386500 342500 729000	1593594	1593594 00	383431 383431 766862	413366 413366 826732	398399 398398 796797
2703 8 167300-1	100X192 1.0LT 2S-B-S-1U .4408	2	WITTROCK, JONNY & CHRIS 485 LAROE RD CHESTER, NY 36 CAMPBELL AVE	10918	386100 282400 668500	1461341	1461341 00	351650 351649 703299	379021 379021 758042	365336 365335 730671
2703 9 167400-2	100X191 1.0LT 2S-AL-S-1U .4385	2	BRENNAN, EAMON & GERALDINE 40 CAMPBELL AVE WOODCLIFF LAKE N J 40 CAMPBELL AVE	07677	385700 446400 832100	1818971	1818971 00	437589 437589 875178	471897 471896 943793	454743 454743 909486
2703 10 167500-3	91X187 1.0LT 2S-F-2-1U .3907	2	YANNELLI, CARMEN J & RUTH A 44 CAMPBELL AVE WOODCLIFF LAKE, NJ 44 CAMPBELL AVE	01003 07677	375600 224400 600000	1311600	1311600 00	316896 316895 633791	338905 338904 677809	327900 327900 655800
2703 11 167600-4	125X186 1.0LT 1S-AL-R-AG-1U .5337	2	SHATZEL, JEREMY & JENNY S 52 CAMPBELL AVE WOODCLIFF LAKE, NJ 52 CAMPBELL AVE	00660 07677	408900 248000 656900	1435983	1435983 00	345866 345866 691732	372126 372125 744251	358996 358996 717992
2703 12 167700-5	125X200 1.0LT 2S-AL-L-AG-1U .5739	2	FRAGIOSA, JOSEPH & LIZA 56 CAMPBELL AVE WOODCLIFF LAKE, NJ 56 CAMPBELL AVE	07677	414100 219000 633100	1383957	1383957 00	333489 333488 666977	358490 358490 716980	345990 345989 691979
2703 13 167800-6	100X205 1.0LT 1.5S-AL-O-DG-1U .4706	2	DRENNAN, EDWARD JOSEPH & CYNTHIA P. 62 CAMPBELL AVE WOODCLIFF LAKE, NJ 62 CAMPBELL AVE	07677	392400 187600 580000	1267880	1267880 00	305221 305220 610441	328720 328719 657439	316970 316970 633940
2703 14.01 167900-7	112X137 1.5S-F-L-AG-1U .3522	2	BERGEN EMPIRE LLC 219 N FARVIEW PARAMUS, NJ 70 CAMPBELL AVENUE	07652	326800 354900 681700	1490196	1490196 00	358244 358243 716487	386855 386854 773709	372549 372549 745098
2703 14.02	100X170 2S-AL-L-AG-1U .3903	2	SERETOUDIS, DIMITRIOS & PEGGY 27 KINDERKAMACK ROAD WOODCLIFF LAKE, NJ 27 KINDERKAMACK RD	07677	329600 631300 960900	2100527	2100527 00	508178 508178 1016356	542086 542085 1084171	525132 525132 1050264

10642300

23264067

00

25000

23239067

11267631

11971436

11619537

Block No. Lot No. Qualification Account No.	Land Dimensions Building Description Additional Lots Acreage	Prop. Class	Owner's Name Address City State Property Location	Billing Code Zip Code	Land Improvement Exemption Net Total	2025 Property Tax Special Dist	2025 Total Tax Deduction Net Tax	Amt.Billed 2025 1st Q 2nd Q Total	2nd Half 2025 3rd Q 4th Q Total	Preliminary 2026 Tax 1st Q 2nd Q Total
2703 14.03	100X240 2S-AL-L-AG-1U .5510	2	ALBERTA, PHILIP C JR & GINA M 68 CAMPBELL AVE WOODCLIFF LAKE, NJ 68 CAMPBELL AVE	02250 07675	368400 618500 986900	2157363	2157363 00 2157363	518610 518610 1037220	560072 560071 1120143	539341 539341 1078682
2703 15 168000-5	0.66 AC 2S-AL-L-AG-1U .6600	2	ELSOCKARY, TAMER & AFIFY, DALIA 23 KINDERKAMACK RD WOODCLIFF LAKE, NJ 23 KINDERKAMACK RD.	07677	347200 522000 869200	1900071	1900071 00 1900071	457858 457857 915715	492178 492178 984356	475018 475018 950036
2703 16 168100-6	211X136 1S-F-R-AG-1U .6588	2	PRENDERGAST, DANIEL & MARY ANN 20 MARTHA ST WOODCLIFF LAKE, NJ 20 MARTHA STREET	00672 07677	448300 335300 783600	1712950	1712950 00 1712950	413105 413104 826209	443371 443370 886741	428238 428237 856475
2703 17 168200-7	152X228 1.0LT 1S-F-R-1U .7956	2	MILEHAM, JOHN W JR & JOANN L 20 EVERGREEN ST WOODCLIFF LAKE, NJ 20 EVERGREEN STREE	00660 07677	443500 600100 1043600	2281310	2281310 00 2281310	549527 549526 1099053	591129 591128 1182257	570328 570327 1140655
2703 18 168300-8	160X187 1.0LT 2S-F-S-2U .6869	2	ROSSI, DAVID 17 EVERGREEN ST WOODCLIFF LAKE, NJ 17 EVERGREEN STREE	07677	441900 275400 717300	1568018	1568018 00 1568018	378134 378134 756268	405875 405875 811750	392005 392004 784009
2703 19 168400-9	160X175 1.0LT 1S-F-R-AG-1U .6428	2	SLOBODIN, ROBERT & IRENE 18 OAK ST WOODCLIFF LAKE, NJ 18 OAK STREET	07677	431100 211400 642500	1404505	1404505 00 1404505	338678 338677 677355	363575 363575 727150	351127 351126 702253
2703 20 168500-0	.9AC 1S-AL-S-1U .9000	2	LISSAUER, MATTHEW ALEXANDER ETAL 21 OAK STREET WOODCLIFF LAKE, NJ 21 OAK STREET	07677	427600 345800 773400	1690652	1690652 00 1690652	407645 407645 815290	437681 437681 875362	422663 422663 845326
2703 21 168600-1	23100 SF 2S-AL-S-1U .5303	2	BLUME, MARK 17 OAK STREET WOODCLIFF LAKE, NJ 17 OAK STREET	07677	403300 312100 715400	1563864	1563864 00 1563864	378404 378404 756808	403528 403528 807056	390966 390966 781932
2703 22 168700-2	.439 1.0LT 2SST .0000	4A	SYDZ PLACE LLC 104 BROADWAY WOODCLIFF LAKE, NJ 104 BROADWAY	07677	391700 637300 1029000	2249394	2249394 00 2249394	538230 538230 1076460	586467 586467 1172934	562349 562348 1124697
2703 23 168800-3	.394 2SST .3940	4A	C.A. LARSON & ASSOC INC 251 CAMBRIDGE RD HILLSDALE, NJ 116 BROADWAY	07642	314400 504000 818400	1789022	1789022 00 1789022	423104 423103 846207	471408 471407 942815	447256 447255 894511
2704 1 168900-4	.9AC 1SBR .9000	4A	CRISTINA REALTY LLP . 82 KENWOOD DRIVE WOODCLIFF LAKE, NJ 98 BROADWAY	07677	530000 417800 947800	2071891	2071891 00 2071891	508449 508448 1016897	527497 527497 1054994	517973 517973 1035946
2704 2 169000-2	50X125 1.0LT 1SBR .1435	4A	CRISTINA REALTY LLC 82 KENWOOD DRIVE WOODCLIFF LAKE, NJ 88 BROADWAY	07677	187500 595900 783400	1712512	1712512 00 1712512	408456 408456 816912	447800 447800 895600	428128 428128 856256
2704 3 169100-3	57X125 1.0LT 1SBR .1636	4A	CRISTINA REALTY LLC 82 KENWOOD DRIVE WOODCLIFF LAKE, NJ 84 BROADWAY	07677	213800 743000 956800	2091565	2091565 00 2091565	346893 346893 693786	698890 698889 1397779	522892 522891 1045783
2704 4 169200-4	38X125 1.0LT 1SBR .1090	4A	CRISTINA REALTY LLC 82 KENWOOD DRIVE WOODCLIFF LAKE, NJ 82 BROADWAY	07677	139800 889100 1028900	2249175	2249175 00 2249175	285222 285222 570444	839366 839365 1678731	562294 562294 1124588

12096200

26442292

00

00

26442292

11904624

14537668

13221149

Block No. Lot No. Qualification Account No.	Land Dimensions Building Description Additional Lots Acreage	Prop. Class	Owner's Name Address City State Property Location	Billing Code Zip Code	Land Improvement Exemption Net Total	2025 Property Tax Special Dist	2025 Total Tax Deduction Net Tax	Amt.Billed 2025 1st Q 2nd Q Total	2nd Half 2025 3rd Q 4th Q Total	Preliminary 2026 Tax 1st Q 2nd Q Total
2704 5 169300-5	90X125 1.0LT .2583	1	CRISTINA REALTY LLC 82 KENWOOD DRIVE WOODCLIFF LAKE, NJ 80 BROADWAY	07677	190400 0 190400	416214	416214 00 416214	102912 102911 205823	105196 105195 210391	104054 104053 208107
2704 6 169400-6	123X165 1.0LT 1S-F-R-DG-1U .4659	2	FUNKE, MICHAEL & JESSICA 5 LINCOLN AVE WOODCLIFF LAKE, NJ 5 LINCOLN AVE	00660 07677	373500 594700 968200	2116485	2116485 00 2116485	509151 509151 1018302	549092 549091 1098183	529122 529121 1058243
2704 7 169500-7	100X165 1.0LT 1.5S-AL-F-AG-1U .3788	2	BLACKTON, RAYMOND & ROSEMARIE 11 LINCOLN AVE WOODCLIFF LAKE, NJ 11 LINCOLN AVE	00660 07677	353900 184300 538200	1176505	1176505 00 1176505	282952 282952 565904	305301 305300 610601	294127 294126 588253
2704 8 169600-8	86X165 1.0LT 1S-F-R-DG-1U .3258	2	CRESS, PHAEDRA E 15 LINCOLN AVE WOODCLIFF LAKE, NJ 15 LINCOLN AVE	07677	358200 170500 528700	1155738	1155738 00 1155738	277763 277763 555526	300106 300106 600212	288935 288934 577869
2704 9.01 169700-9	15968 SF. 2S-S-L-1U .3666	2	SLEYS, JAMES & ELENA 9 ZANONI ST WOODCLIFF LAKE, NJ 9 ZANONI STREET	07677	348700 476100 824800	1803013	1803013 00 1803013	432563 432562 865125	468944 468944 937888	450754 450753 901507
2704 9.02 169800-0	32311 SF 2S-F-O-1U .7418	2	DATTOLI, ALBERT & CHRISTINE 11 ZANONI ST WOODCLIFF LAKE, NJ 11 ZANONI ST	00660 07675	420100 581900 1002000	2190372	2190372 00 2190372	527582 527582 1055164	567604 567604 1135208	547593 547593 1095186
2704 10 169900-1	195X95 1.0LT 1.5S-AL-F-1U .4253	2	MEEHAN, THOMAS J & VALERIE P 1408 NEW YORK AVE UNION CITY, NJ 14 ZANONI STREET	07087	378600 277100 655700	1433360	1433360 00 1433360	344839 344839 689678	371841 371841 743682	358340 358340 716680
2704 11 170000-2	91X149 1.0LT 1S-ST-R-1U .3113	2	LINTERIS, WAYNE & JENNIFER 12 ZANONI STREET WOODCLIFF LAKE, NJ 10 ZANONI STREET	07677	359900 256300 616200	1347013	1347013 00 1347013	323814 323813 647627	349693 349693 699386	336754 336753 673507
2704 12 170100-3	91X159 1.0LT 1.5S-S-F-AG-1U .3322	2	HIOS, PANAYIOTIS & KELLY, ERIN 6 ZANONI STREET WOODCLIFF LAKE, NJ 6 ZANONI STREET	07677	351500 190900 542400	1185686	1185686 00 1185686	284898 284897 569795	307946 307945 615891	296422 296421 592843
2704 13 170200-4	149X100 1.0LT 1S-AL-R-1U .3421	2	KHATAMI, NASRIN 21 LINCOLN AVE WOODCLIFF LAKE, NJ 21 LINCOLN AVE	00660 07677	365500 263400 628900	1374775	1374775 00 1374775	330516 330516 661032	356872 356871 713743	343694 343694 687388
2704 14 170300-5	100X150 1.0LT 2S-F-O-DG-1U .3444	2	KNAPP, WILLIAM & ALISA 27 LINCOLN AVE WOODCLIFF LAKE, NJ 27 LINCOLN AVE	07677	365000 575500 940500	2055933	2055933 00 2055933	494180 494179 988359	533787 533787 1067574	513984 513983 1027967
2704 15 170400-6	100X150 1.0LT 2S-F-O-AG-1U .3444	2	CHAVADA, YOGENDRA & PATEL, PRITI 31 LINCOLN AVENUE WOODCLIFF LAKE, NJ 31 LINCOLN AVE	07677	365000 454400 819400	1791208	1791208 00 1791208	430617 430616 861233	464988 464987 929975	447802 447802 895604
2704 16 170500-7	85X150 1.0LT 1S-F-R-DG-1U .2927	2	SCIRE, VINCENT J & EILEEN R 7 OAK ST WOODCLIFF LAKE, NJ 7 OAK STREET	07677	342500 99100 441600	965338	965338 V1 -25000 940338	225517 225516 451033	244653 244652 489305	235085 235084 470169
2704 17 170600-8	85X150 1.0LT 2S-F-O-DG-1U .2927	15F	JENSEN, RONALD & DONNA 11 OAK STREET WOODCLIFF LAKE N J 11 OAK STREET	07677	*EXEMPT*	00	00 00 00	292160 292160 584320	-292160 -292160 -584320	00 00 00

8697000

19011640

00

25000

18986640

9718921

9267719

9493323

Block No. Lot No. Qualification Account No.	Land Dimensions Building Description Additional Lots Acreage	Prop. Class	Owner's Name Address City State Property Location	Billing Code Zip Code	Land Improvement Exemption Net Total	2025 Property Tax Special Dist	2025 Total Tax Deduction Net Tax	Amt.Billed 2025 1st Q 2nd Q Total	2nd Half 2025 3rd Q 4th Q Total	Preliminary 2026 Tax 1st Q 2nd Q Total
2704 18 170700-9	71X150 1.0LT 2S-AL-O-DG-1U .2445	2	SILLOPULOS, FRAGKITSA J & DENNIS A 15 OAK ST WOODCLIFF LAKE, NJ 15 OAK STREET	07677	321600 414400 736000	1608896	1608896 00 1608896	386080 386079 772159	418369 418368 836737	402224 402224 804448
2705 1 170800-0	74X150 1.0LT 2S-F-O-1U .2548	2	CAVALLUZZO F & LOMBARDI Y 16 OAK STREET WOODCLIFF LAKE N J 16 OAK STREET	07677	326600 320900 647500	1415435	1415435 00 1415435	339705 339704 679409	368013 368013 736026	353859 353859 707718
2705 2 170900-1	71X150 1.0LT 1S-S-R-DG-1U .2445	2	TONUZI, FLAMUR & VJOLICA 15 EVERGREEN ST WOODCLIFF LAKE, NJ 15 EVERGREEN STREE	00660 07677	309800 363900 673700	1472708	1472708 00 1472708	353217 353217 706434	383137 383137 766274	368177 368177 736354
2705 3 171000-9	70X150 1.0LT 2S-S-L-DG-1U .2410	2	JOHNSON, RUSSELL J & SUSAN AKERLIND 11 EVERGREEN STREET WOODCLIFF LAKE N J 11 EVERGREEN STREE	00672 07677	320000 223500 543500	1188091	1188091 00 1188091	291870 291870 583740	302176 302175 604351	297023 297023 594046
2705 4 171100-0	70X150 1.0LT 1.5S-S-O-DG-1U .2410	2	TINTLE,GINA M & FRASER,THOMAS G 9 EVERGREEN ST WOODCLIFF LAKE, NJ 9 EVERGREEN STREET	07677	320000 206200 526200	1150273	1150273 00 1150273	275872 275871 551743	299265 299265 598530	287569 287568 575137
2705 5 171200-1	70X150 1.0LT 1.5S-S-O-DG-1U .2410	2	LINDENBERG,ZACHERY SCOTT ETALS 7 EVERGREEN ST WOODCLIFF LAKE,NJ 7 EVERGREEN ST	07677	320000 149000 469000	1025234	1025234 00 1025234	245874 245873 491747	266744 266743 533487	256309 256308 512617
2705 6 171300-2	100X150 1.0LT 1S-AL-R-DG-1U .3444	2	DEL VECCHIO, LOUIS 45 LINCOLN AVE WOODCLIFF LAKE, NJ 45 LINCOLN AVE	00660 07677	365000 210000 575000	1256950	1256950 00 1256950	302194 302193 604387	326282 326281 652563	314238 314237 628475
2705 7 171400-3	100X150 1.0LT 1.5S-AL-O-DG-1U .3444	2	AVERNA DONALD J & D B 41 LINCOLN AVE WOODCLIFF LAKE N J 41 LINCOLN AVE	07677	365000 166100 531100	1160985 v1	1160985 -25000 1135985	272865 272864 545729	295128 295128 590256	283997 283996 567993
2705 8 171500-4	100X150 1.0LT 2S-AL-L-DG-1U .3444	2	BENSON, BRANDON 37 LINCOLN AVE WOODCLIFF LAKE, NJ 37 LINCOLN AVE	00660 07677	365000 292700 657700	1437732	1437732 00 1437732	345650 345650 691300	373216 373216 746432	359433 359433 718866
2705 9 171600-5	85X150 1.0LT 2S-F-L-DG-1U .2927	2	JAMES IV,JOSEPH L. 8 OAK STREET WOODCLIFF LAKE N J 8 OAK STREET	00672 07677	342500 213400 555900	1215197	1215197 00 1215197	291816 291816 583632	315783 315782 631565	303800 303799 607599
2705 10 171700-6	15000 SF 2S-F-L-DG-1U .3444	2	ABENE, MICHAEL & DONNA A. 12 OAK ST WOODCLIFF LAKE, NJ 12 OAK STREET	07677	365000 139800 504800	1103493	1103493 00 1103493	270196 270196 540392	281551 281550 563101	275874 275873 551747
2706 1 171800-7	107X150 1.0LT 1.5S-S-O-DG-1U .3685	2	LOVATO,HERNAN &NARCISA 14 EVERGREEN ST WOODCLIFF LAKE, NJ 14 EVERGREEN STREE	07677	372800 213200 586000	1280996	1280996 00 1280996	303761 303761 607522	336737 336737 673474	320249 320249 640498
2706 2 171900-8	100X150 1.0LT 1.5S-F-F-AG-1U .3444	2	WAHID, CLAUDETTE 15 MARTHA ST WOODCLIFF LAKE, NJ 15 MARTHA STREET	07677	365000 163800 528800	1155957	1155957 00 1155957	280628 280627 561255	297351 297351 594702	288990 288989 577979
2706 3 172000-6	89X200 1.0LT 1S-AL-R-1U .4086	2	BARBONI,EDWARD & LINDA 11 MARTHA STREET WOODCLIFF LAKE N J 11 MARTHA STREET	07677	379600 136100 515700	1127320 v1	1127320 -25000 1102320	265027 265027 530054	286133 286133 572266	275580 275580 551160

Block No. Lot No. Qualification Account No.	Land Dimensions Building Description Additional Lots Acreage	Prop. Class	Owner's Name Address City State Property Location	Billing Code Zip Code	Land Improvement Exemption Net Total	2025 Property Tax Special Dist	2025 Total Tax Deduction Net Tax	Amt.Billed 2025 1st Q 2nd Q Total	2nd Half 2025 3rd Q 4th Q Total	Preliminary 2026 Tax 1st Q 2nd Q Total
2706 4 172100-7	89X200 1.0LT 1.5S-AL-F-1U .4086	2	ALEXANDER M LILLIAN T ANTHONY A SAN 7 MARTHA ST WOODCLIFF LAKE, NJ 7 MARTHA STREET	07677	379700 188100 567800	1241211	1241211 00	299978 299977	320628 320628	310303 310303
2706 5 172200-8	75X150 1.0LT 1S-F-R-AG-1U .2583	2	MICALI, PAUL W. & MICHELLE M. 61 LINCOLN AVENUE WOODCLIFF LAKE, NJ 61 LINCOLN AVE	07677	328000 148600 476600	1041848	1041848 -25000 1016848	243678 243677 487355	264747 264746 529493	254212 254212 508424
2706 6 172300-9	125X150 1.0LT 1.5S-S-O-DG-1U .4304	2	BARBONI, EDWARD L & LINDA 11 MARTHA ST WOODCLIFF LAKE, NJ 55 LINCOLN AVE	07675	383800 216400 600200	1312037	1312037 00	315706 315706	340313 340312	328010 328009
2706 7 172400-0	100X100 1.0LT 2S-AL-L-1U .2296	2	LINDENBERG, GARY & PARTRICIA LYNN 51 LINCOLN AVE WOODCLIFF LAKE N J 51 LINCOLN AVE	07677	315000 244000 559000	1221974	1221974 00	293059 293059	317928 317928	305494 305493
2706 8 172500-1	100X100 1.0LT 1.5S-F-R-1U .2296	2	GREENBERG, JENNIFER&MENDLER,DANIEL 4 EVERGREEN STREET WOODCLIFF LAKE, NJ 4 EVERGREEN STREET	07677	315000 367700 682700	1492382	1492382 00	358028 358027	388164 388163	373096 373095
2706 9 172600-2	100X100 1.0LT 1.5S-F-O-1U .2296	2	FRAGIACOMO, ALYSSA S 6 EVERGREEN STREET WOODCLIFF LAKE, NJ 6 EVERGREEN STREET	07677	315000 138500 453500	991351	991351 00	237604 237604	258072 258071	247838 247838
2707 1 172700-3	50X150 1.0LT 19 KINDERKAMACK ROAD .1722	2	SHIH, JULIE C & SCHULTZ, RB. 19 KINDERKAMACK ROAD WOODCLIFF LAKE, NJ 19 KINDERKAMACK ROAD	00660 07677	288000 524500 812500	1776125	1776125 00	429265 429265	458798 458797	444032 444031
2707 2 172800-4	18800 SF 2S-AL-L-DG-1U .4316	2	CANNON, LOTUS 15 KINDERKAMACK RD WOODCLIFF LAKE, NJ 15 KINDERKAMACK RD	07677	345600 144700 490300	1071796	1071796 00	257981 257981	277917 277917	267949 267949
2707 3 172900-5	50X150 1.0LT 2S-AL-O-DG-1U .1722	2	JABLONSKI, SUSAN 11 KINDERKAMACK ROAD WOODCLIFF LAKE, NJ 11 KINDERKAMACK RD	07677	261000 178400 439400	960528	960528 00	229929 229929	250335 250335	240132 240132
2707 4 173000-3	75X150 1.0LT 1S-F-R-DG-1U .2583	2	PERSONETTE, NOAH 9 KINDERKAMACK RD WOODCLIFF LAKE, NJ 9 KINDERKAMACK RD	07677	294800 63900 358700	784118	784118 00	188040 188040	204019 204019	196030 196029
2707 5 173100-4	75X125 1.0LT 2S-F-L-1U .2152	2	PERSONETTE, ROBERT E. & KATHRYNN E. 5 KINDERKAMACK ROAD WOODCLIFF LAKE N J 5 KINDERKAMACK RD	00672 07677	272500 425500 698000	1525828	1525828 00	365919 365918	396996 396995	381457 381457
2707 6 173200-5	104X75 1.0LT 1S-F-R-AG-1U .1791	2	GARCIA, OZIEL & MELANIE 1 KINERKAMACK ROAD WOODCLIFF LAKE, NJ 1 KINDERKAMACK RD	07677	266400 276200 542600	1186124	1186124 00	284249 284249	308813 308813	296531 296531
2707 7 173300-6	75X101 1.0LT 2S-AL-L-1U .1739	2	CAROPOLLO, JERRY & GUADALUPE ETAL 73 LINCOLN AVE WOODCLIFF LAKE, NJ 73 LINCOLN AVE	07677	291800 281600 573400	1253452	1253452 00	300248 300248	326478 326478	313363 313363
2707 8 173400-7	70X195 1.0LT 2S-AL-L-DG-1U .3134	2	SAMKO, PETER 69 LINCOLN AVENUE WOODCLIFF LAKE, NJ 69 LINCOLN AVE	07677	368800 223500 592300	1294768	1294768 00	311328 311328	336056 336056	323692 323692

7847000

17153542

00

25000

17128542

8230020

8898522

8564273

Block No. Lot No. Qualification Account No.	Land Dimensions Building Description Additional Lots Acreage	Prop. Class	Owner's Name Address City State Property Location	Billing Code Zip Code	Land Improvement Exemption Net Total	2025 Property Tax Special Dist	2025 Total Tax Deduction Net Tax	Amt.Billed 2025 1st Q 2nd Q Total	2nd Half 2025 3rd Q 4th Q Total	Preliminary 2026 Tax 1st Q 2nd Q Total
2707 9 173500-8	15400 SF 2S-F-L-AG-1U .3535	2	WIENER, GREGORY A TRSTE 8 CHADWICK COURT PARK RIDGE, NJ 65 LINCOLN AVE	07656	366900 295800 662700	1448662	1448662 00 1448662	348299 348298 696597	376033 376032 752065	362166 362165 724331
2707 10.01 173600-9	100X150 1.0LT .3444	2	CRANDALL, PETER N & NATASCHA N 8 MARTHA ST WOODCLIFF LAKE, NJ 8 MARTHA STREET	07677	365000 763600 1128600	2467120	2467120 -25000 2442120	586733 586732 1173465	634328 634327 1268655	610530 610530 1221060
2707 13 173900-2	100X118 1.0LT 1S-F-R-1U .2709	2	SCHEIDLE RONALD G & J 14 MARTHA STREET WOODCLIFF LAKE N J 14 MARTHA STREET	07677	333000 191400 524400	1146338	1146338 00 1146338	275115 275114 550229	298055 298054 596109	286585 286584 573169
2707 14 174000-0	75X150 1.0LT 1S-ST-O-1U .2583	2	MAGROGAN, BRIAN J & ALLISON K 18 MARTHA STREET WOODCLIFF LAKE, NJ 18 MARTHA STREET	07677	320000 670600 990600	2165452	2165452 00 2165452	519853 519853 1039706	562873 562873 1125746	541363 541363 1082726
2708 1 174100-1	182X335 1.0LT 1SST 1.3997	4A	WOODCLIFF LAKE COMMONS LG LLC 270 SYVAN AVE ENGLEWOOD CLIFFS, NJ 62 BROADWAY	07632	1245800 4981000 6226800	13611785	13611785 00 13611785	3035070 3035070 6070140	3770823 3770822 7541645	3402947 3402946 6805893
2708 2 174200-2	150X100 1.0LT 2S-AL-2-1U .3444	2	JAFFIN, MICHAEL & SHARON 14 LINCOLN AVENUE WOODCLIFF LAKE, NJ 14 LINCOLN AVE	07677	350000 221700 571700	1249736	1249736 00 1249736	300518 300518 601036	324350 324350 648700	312434 312434 624868
2708 3 174300-3	125X110 1.0LT 2S-F-S-AG-1U .3157	2	DUFFY, C&E 18 LINCOLN AVE WOODCLIFF LAKE, NJ 18 LINCOLN AVE	07677	372700 281000 653700	1428988	1428988 -25000 1403988	337400 337400 674800	364594 364594 729188	350997 350997 701994
2708 4 174400-4	150X100 1.0LT 1.5S-AL-F-AG-1U .3444	15F	MCMORROW, WM. & ELIZ. 443 MAGNOLIA AVE WOODCLIFF LAKE, NJ 443 MAGNOLIA AVE	07677	*EXEMPT*	00	00 00 00	00 00 00	00 00 00	00 00 00
2708 5 174500-5	150X105 1.0LT 1S-F-R-AG-1U .3616	2	CHONG, THOMAS P & ELENA 433 MAGNOLIA AVE WOODCLIFF LAKE, NJ 433 MAGNOLIA AVE	07677	358400 197500 555900	1215197	1215197 00 1215197	292087 292086 584173	315512 315512 631024	303800 303799 607599
2708 6 174600-6	125X110 1.0LT 1.5S-F-F-AG-1U .3157	2	CARLSON, RAYMOND & CHRISTINE A. 19 COLUMBUS AVE WOODCLIFF LAKE, NJ 19 COLUMBUS AVE	07677	372500 435500 808000	1766288	1766288 00 1766288	424725 424725 849450	458419 458419 916838	441572 441572 883144
2708 7 174700-7	150X110 1.0LT 2S-AL-2-1U .3788	2	SCHUMACHER, RAYMOND & SUZANNE 11 COLUMBUS AVE. WOODCLIFF LAKE, NJ 11 COLUMBUS AVE	07677	333200 332600 665800	1455439	1455439 00 1455439	349920 349920 699840	377800 377799 755599	363860 363860 727720
2801 1 174800-8	160X100 1.0LT VACANT LAND .3673	1	ENZOMAR LLC 18 CHERRYWOOD COURT RIVERDALE, NJ KINDERKAMACK ROAD	07675	64300 0 64300	140560	140560 00 140560	34755 34754 69509	35526 35525 71051	35140 35140 70280
2801 2 174900-9	.344 VACANT LAND .3440	15C	WOODCLIFF LAKE BOROUGH OF 188 PASCACK RD WOODCLIFF LAKE NJ LINCOLN AVE	07677	*EXEMPT*	00	00 00 00	00 00 00	00 00 00	00 00 00
2801 3 175000-7	132X100 1.0LT 1S-F-R-AG-1U .3030	2	OROTELLI, VINCENT & MARIE 18 CHERRYWOOD COURT RIVERDALE, NJ 2 KINDERKAMACK RD	07675	331000 124400 455400	995504	995504 00 995504	231821 231820 463641	265932 265931 531863	248876 248876 497752

Block No. Lot No. Qualification Account No.	Land Dimensions Building Description Additional Lots Acreage	Prop. Class	Owner's Name Address City State Property Location	Billing Code Zip Code	Land Improvement Exemption Net Total	2025 Property Tax Special Dist	2025 Total Tax Deduction Net Tax	Amt.Billed 2025 1st Q 2nd Q Total	2nd Half 2025 3rd Q 4th Q Total	Preliminary 2026 Tax 1st Q 2nd Q Total
2801 4 175100-8	50X100 1.0LT VACANT LAND .1148	1	ENZOMAR LLC 18 CHERRYWOOD COURT RIVERDALE, NJ KINDERKAMACK ROAD	07675	40000 0 40000	87440	87440 00 87440	21620 21620 43240	22100 22100 44200	21860 21860 43720
2801 5 175200-9	125X100 1.0LT 2S-F-L-DG-2U .2870	2	ENZOMAR LLC 18 CHERRYWOOD COURT RIVERDALE, NJ 10 KINDERKAMACK RO	07675	306000 193000 499000	1090814	1090814 00 1090814	257927 257926 515853	287481 287480 574961	272704 272703 545407
2801 6 175300-0	56X200 1.0LT 2S-AL-L-1U .2571	2	HELLER, ERNEST & ANGELO DELL A. 14 KINDERKAMACK RD WOODCLIFF LAKE, NJ 14 KINDERKAMACK RO	00154 07675	289100 180400 469500	1026327	1026327 00 1026327	245495 245495 490990	267669 267668 535337	256582 256582 513164
2801 7 175400-1	129X198 1.0LT .5864	2	LUCIANO, MATTHEW ETAL 20 KINDERKAMACK RD WOODCLIFF LAKE, NJ 20 KINDERKAMACK RO	07677	386100 770600 1156700	2528546	2528546 00 2528546	598820 598820 1197640	665453 665453 1330906	632137 632136 1264273
2801 8 175500-2	150X183 1.0LT 2S-F-2-1U .6302	2	LEE, SANGJIN&IN, HYELIM 24 KINDERKAMACK RO WOODCLIFF LAKE, NJ 24 KINDERKAMACK RO	07677	397200 205100 602300	1316628	1316628 00 1316628	315815 315814 631629	342500 342499 684999	329157 329157 658314
2801 9.01	15465 SF 2S-S-L-AG-1U .3550	2	VILD, ALEXANDER & SHARGORODSKY, E 30 KINDERKAMACK ROAD WOODCLIFF LAKE, NJ 30 KINDERKAMACK RD	00660 07677	331200 548000 879200	1921931	1921931 00 1921931	456561 456560 913121	504405 504405 1008810	480483 480483 960966
2801 9.02	13768 SF 2S-S-L-AG-1U .3161	2	KOBOLAKIS, EVAN & MARY 34 KINDERKAMACK ROAD WOODCLIFF LAKE, NJ 34 KINDERKAMACK RD	07677	302600 542700 845300	1847826	1847826 00 1847826	438994 438994 877988	484919 484919 969838	461957 461956 923913
2801 10 175700-4	33000 SF 1SF .7576	1	WCL LAND 1 LLC DE 28 LIBERTY ST STE 2850 NEW YORK, NY 42 KINDERKAMACK RO	10005	509500 0 509500	1113767	1113767 00 1113767	590551 590550 1181101	-33667 -33667 -67334	278442 278442 556884
2801 11 175800-5	139X191 1.0LT 2S-S-O-1U .6095	2	DAGA 101 LLC 80 PROSPECT AVE WOODCLIFF LAKE, NJ 80 PROSPECT AVE	07677	370800 506300 877100	1917341	1917341 00 1917341	461479 461479 922958	497192 497191 994383	479336 479335 958671
2801 12 175900-6	1.1AC 1SF 1.1000	4A	88 PROSPECT WCL, LLC. 241 LINCOLN AVENUE HILLSDALE, NJ PROSPECT AVE	07642	411700 56600 468300	1023704	1023704 00 1023704	247387 247387 494774	264465 264465 528930	255926 255926 511852
2801 13 176000-4	50X184 1.0LT 1S-F-O-DG-1U .2112	2	88 PROSPECT WCL LLC 241 LINCOLN AVE HILLSDALE, NJ 88 PROSPECT AVE	07642	292000 152000 444000	970584	970584 00 970584	229335 229334 458669	255958 255957 511915	242646 242646 485292
2801 14 176100-5	164X299 1.0LT 1S-F-R-1U 1.1257	2	LDR REALTY INC 180 PROSPECT AVE ORADELL, NJ 90 PROSPECT AVE	07649	437900 292400 730300	1596436	1596436 00 1596436	384566 384566 769132	413652 413652 827304	399109 399109 798218
2801 15 176200-6	100X299 1.0LT 1.5S-AL-F-DG-1U .6864	2	STANTON, TIMOTHY, KOZMAN, JULIANA 96 PROSPECT AVE WOODCLIFF LAKE, NJ 96 PROSPECT AVE	07677	417400 168300 585700	1280340	1280340 00 1280340	304410 304409 608819	335761 335760 671521	320085 320085 640170
2801 16 176300-7	1.5S-AL-F-1U .0000	2	TRAFICANTE, PATRICIA 100 PROSPECT AVE WOODCLIFF LAKE, NJ 100 PROSPECT AVE	07677	417300 161400 578700	1265038	1265038 00 1265038	295059 295059 590118	337460 337460 674920	316260 316259 632519

8685600

18986722

00

00

18986722

9696032

9290690

9493363

Block No. Lot No. Qualification Account No.	Land Dimensions Building Description Additional Lots Acreage	Prop. Class	Owner's Name Address City State Property Location	Billing Code Zip Code	Land Improvement Exemption Net Total	2025 Property Tax Special Dist	2025 Total Tax Deduction Net Tax	Amt.Billed 2025 1st Q 2nd Q Total	2nd Half 2025 3rd Q 4th Q Total	Preliminary 2026 Tax 1st Q 2nd Q Total
2801 17 176400-8	100X299 1.0LT 1.5S-AL-F-DG-1U .6864	2	BEHNKE, DONALD E. & LORA JEAN 104 PROSPECT AVE WOODCLIFF LAKE NJ 104 PROSPECT AVE	07677	417200 398400 815600	1782902	1782902 00 1782902	429482 429481 858963	461970 461969 923939	445726 445725 891451
2801 18 176500-9	34.8AC VACANT LAND 34.8000	15C	BERGEN COUNTY PARK COMM ADMINISTRATIVE BLDG HACKENSACK, NJ PROSPECT AVE	07601	*EXEMPT*	00	00 00 00	00 00 00	00 00 00	00 00 00
2801 19 176600-0	107X151 1.0LT 2S-AL-L-1U .3709	2	TARANTO, STEVEN 43 RUCKMAN ROAD WOODCLIFF LAKE, NJ 43 RUCKMAN ROAD	07677	340100 288800 628900	1374775	1374775 00 1374775	323003 323003 646006	364385 364384 728769	343694 343694 687388
2801 19.01 176700-1	123X105 1.0LT 2S-F-L-1U .2965	2	BROWN, DAVID M & ELLEN 1 KINGS CT WOODCLIFF LAKE, NJ 1 KINGS CT.	00672 07677	360900 349100 710000	1552060	1552060 00 1552060	379269 379269 758538	396761 396761 793522	388015 388015 776030
2801 19.02 176800-2	131X120 1.0LT 2S-AL-L-AG-1U .3609	2	PITRELLI, SCOTT & JENNIFER 2 KINGS COURT WOODCLIFF LAKE, NJ 2 KINGS CT	07677	346700 426900 773600	1691090	1691090 00 1691090	399376 399375 798751	446170 446169 892339	422773 422772 845545
2801 19.03 176900-3	132X114 1.0LT 2S-AL-L-1U .3455	2	ENGELMAN, MARKELIA C 142 PROSPECT AVE. WOODCLIFF LAKE, NJ 142 PROSPECT AVE	07677	346800 360600 707400	1546376	1546376 00 1546376	369270 369269 738539	403919 403918 807837	386594 386594 773188
2801 19.04 177000-1	112X251 1.0LT 2S-F-S-1U .6454	2	GUARRIELLO, HELEN M 6 KINGS CT WOODCLIFF LAKE, NJ 6 KINGS COURT	07675	411300 336300 747600	1634254	1634254 00 1634254	392836 392835 785671	424292 424291 848583	408564 408563 817127
2801 19.05 177100-2	110X234 1.0LT 2S-S-L-AG-1U .5909	2	MAAMOUN, A. & ELSOUCCARI, Z. 10 KINGS CT WOODCLIFF LAKE, NJ 10 KINGS COURT	00672 07675	398600 356800 755400	1651304	1651304 00 1651304	393647 393646 787293	432006 432005 864011	412826 412826 825652
2801 19.06 177200-3	110X224 1.0LT 2S-F-L-AG-1U .5657	2	SARGENT, EDUARDO & CARMEN 1418 91ST ST. NORTH BERGEN, NJ 14 KINGS COURT	00660 07047	393000 432500 825500	1804543	1804543 00 1804543	430671 430670 861341	471601 471601 943202	451136 451136 902272
2801 19.07 177300-4	110X204 1.0LT 2S-F-L-AG-1U .5152	2	DI PIAZZA, THOMAS 18 KINGS COURT WOODCLIFF LAKE, NJ 18 KINGS COURT	07677	427800 419300 847100	1851761	1851761 00 1851761	442940 442940 885880	482941 482940 965881	462941 462940 925881
2801 20 177400-5	124X184 1.0LT 1S-AL-R-AG-1U .5238	2	WEITE, DAVID E & COREEN J 37 RUCKMAN RD WOODCLIFF LAKE, NJ 37 RUCKMAN ROAD	07675	390200 357200 747400	1633816	1633816 00 1633816	389647 389646 779293	427262 427261 854523	408454 408454 816908
2801 20.01 177500-6	140X110 1.0LT 2S-F-S-1U .3535	2	GINENTHAL, MARK & MARIA T. 5 KINGS CT. WOODCLIFF LAKE, N.J. 5 KINGS COURT	07677	368800 339900 708700	1549218 v1	1549218 -25000 1524218	365722 365722 731444	396387 396387 792774	381055 381054 762109
2801 21 177600-7	104X177 1.0LT 2S-AL-F-AG-1U .4226	2	GLEASON, JOHN 31 RUCKMAN RD WOODCLIFF LAKE, NJ 31 RUCKMAN ROAD	00660 07677	360800 187300 548100	1198147	1198147 00 1198147	280304 280303 560607	318770 318770 637540	299537 299537 599074
2801 21.01 177700-8	100X155 2S-F-L-AG-1U .3558	2	OLEAR, ANA 9 KINGS CT WOODCLIFF LAKE, NJ 9 KINGS COURT	07677	364900 406100 771000	1685406	1685406 00 1685406	405808 405807 811615	436896 436895 873791	421352 421351 842703

9586300

20955652

00

25000

20930652

10003941

10926711

10465328

Block No. Lot No. Qualification Account No.	Land Dimensions Building Description Additional Lots Acreage	Prop. Class	Owner's Name Address City State Property Location	Billing Code Zip Code	Land Improvement Exemption Net Total	2025 Property Tax Special Dist	2025 Total Tax Deduction Net Tax	Amt.Billed 2025 1st Q 2nd Q Total	2nd Half 2025 3rd Q 4th Q Total	Preliminary 2026 Tax 1st Q 2nd Q Total
2801 22 177800-9	100X169 1.0LT 2S-AL-2-1U .3880	2	LOMIA, FRANK & JO-ANN 29 RUCKMAN RD WOODCLIFF LAKE, NJ 29 RUCKMAN RD	00660 07677	360800 309600 670400	1465494	1465494 00	348893 348893 697786	383854 383854 767708	366374 366373 732747
2801 22.01 177900-0	100X159 1.0LT 2S-F-L-AG-1U .3650	2	DEMINNO, ZACHARY & ERIKA 15 KINGS CT WOODCLIFF LAKE, NJ 15 KINGS COURT	07677	368600 659200 1027800	2246771	2246771 00	534359 534358 1068717	589027 589027 1178054	561693 561693 1123386
2801 23 178000-8	100X185 1.0LT 1.5S-B-F-AG-1U .4247	2	LEE, MARK & SEUNGAE 25 RUCKMAN RD WOODCLIFF LAKE, NJ 25 RUCKMAN ROAD	07677	366700 379800 746500	1631849	1631849 00	389214 389214 778428	426711 426710 853421	407963 407962 815925
2801 23.01 178100-9	97X158 1.0LT 2S-AL-L-AG-1U .3518	2	FLOOD, RAYMOND F & PHYLLIS A 19 KINGS CT. WOODCLIFF LAKE, N.J. 19 KINGS COURT	07677	370500 393800 764300	1670760 V1	1670760 -25000	391991 391990 783981	430890 430889 861779	411440 411440 822880
2801 24 178200-0	100X320 1.0LT 1.5S-AL-F-DG-1U .7346	2	VOLLINGER, WILLIAM F. & CHALAGNE 21 RUCKMAN RD. WOODCLIFF LAKE, N.J. 21 RUCKMAN RD	07677	421200 213100 634300	1386580	1386580 00	330462 330462 660924	362828 362828 725656	346645 346645 693290
2801 24.01 178300-1	100X300 1.0LT 2S-F-O-1U .6887	2	DUBROWSKI, ETHEL CATHERINE 22 KINGS CT WOODCLIFF LAKE, NJ 22 KINGS COURT	07677	440200 399900 840100	1836459	1836459 00	439913 439913 879826	478317 478316 956633	459115 459115 918230
2801 25 178400-2	148X98 1.0LT 2S-AL-L-AG-1U .3330	2	BALDUCCI, CHRISTOPHER D & ADELA 2 NATMARK COURT WOODCLIFF LAKE, NJ 2 NATMARK CT	07677	345700 437400 783100	1711857	1711857 00	405970 405969 811939	449959 449959 899918	427965 427964 855929
2801 26 178500-3	132X112 1.0LT 2S-AL-L-AG-1U .3394	2	ISEMAN, RICHARD P & VANESSA 6 NATMARK COURT WOODCLIFF LAKE, NJ 6 NATMARK COURT	00660 07677	357500 476300 833800	1822687	1822687 00	437968 437967 875935	473376 473376 946752	455672 455672 911344
2801 27 178600-4	94X130 1.0LT 2S-AL-S-1U .2805	2	PO, SAMUEL & KA MAN WAN 12 NATMARK CT WOODCLIFF LAKE, NJ 12 NATMARK CT	07677	376200 399700 775900	1696117	1696117 00	407916 407915 815831	440143 440143 880286	424030 424029 848059
2801 28 178700-5	95X200 1.0LT 2S-AL-S-1U .4362	2	TING FAMILY TRUST 33 MUIRFIELD LN BRIDGEWATER, NJ 16 NATMARK CT	08807	381100 358200 739300	1616110	1616110 00	390404 390403 780807	417652 417651 835303	404028 404027 808055
2801 29 178800-6	85X230 1.0LT 2S-AL-S-1U .4488	2	MILANO III, EDWARD V & SHARYN A 22 NATMARK COURT WOODCLIFF LAKE, NJ 22 NATMARK CT	07677	409600 361000 770600	1684532	1684532 00	402619 402618 805237	439648 439647 879295	421133 421133 842266
2801 30 178900-7	84X253 1.0LT 2S-AL-2-1U .4879	2	DE YUAN, HO & KUANG TAI HO 26 NATMARK COURT WOODCLIFF LAKE N.J. 26 NATMARK CT	07677	422800 239900 662700	1448662	1448662 00	346083 346082 692165	378249 378248 756497	362166 362165 724331
2802 1 179000-5	1.9AC 2S-B-L-DG-1U 1.9000	2	BORETTI, GUY D. 106 GOVERNOR DRIVE SCOTIA, NY 7 RUCKMAN RD	12302	465200 433400 898600	1964340	1964340 00	475694 475694 951388	506476 506476 1012952	491085 491085 982170
2802 2 179100-6	100X219 1.0LT 2S-AL-L-AG-1U .5028	2	FLORCZYK, MATTHEW J & BARATTA, AMANDA 15 NATMARK CT WOODCLIFF LAKE, NJ 15 NATMARK COURT	07677	440600 415600 856200	1871653	1871653 00	445643 445642 891285	490184 490184 980368	467914 467913 935827

11003600

24053871

00

25000

24028871

11494249

12534622

12014439

Block No. Lot No. Qualification Account No.	Land Dimensions Building Description Additional Lots Acreage	Prop. Class	Owner's Name Address City State Property Location	Billing Code Zip Code	Land Improvement Exemption Net Total	2025 Property Tax Special Dist	2025 Total Tax Deduction Net Tax	Amt.Billed 2025 1st Q 2nd Q Total	2nd Half 2025 3rd Q 4th Q Total	Preliminary 2026 Tax 1st Q 2nd Q Total
2802 3 179200-7	17000 SF 2S-AL-S-1U .3903	2	MCKEOWN, GUNTHER 19 NATMARK COURT WOODCLIFF LAKE, N.J. 19 NATMARK COURT	07677	375100 333600 708700	1549218	1549218 00	374945 374945 749890	399664 399664 799328	387305 387304 774609
2802 4 179300-8	100X150 1.0LT 2S-AL-L-AG-1U .3444	2	OLIVERI, FRANCES & SEBASTIAN 23 NATMARK COURT WOODCLIFF LAKE, NJ 23 NATMARK CT	07677	365200 409100 774300	1692620	1692620 00	396944 396943 793887	449367 449366 898733	423155 423155 846310
2802 5 179400-9	104X150 1.0LT 2S-AL-L-AG-1U .3581	2	SONNENSCHNEIN, ARMIN & LOTTE 27 NATMARK COURT WOODCLIFF LAKE N.J. 27 NATMARK CT	07677	351400 362200 713600	1559930	1559930 00	370459 370459 740918	409506 409506 819012	389983 389982 779965
2901 1 179500-0	102X205 1.0LT 2S-AL-S-AG-1U .4800	2	MEEHAN, JOHN & MARGARET 41 AMY COURT WOODCLIFF LAKE N J 41 AMY COURT	00672 07677	360600 274200 634800	1387673	1387673 00	333813 333813 667626	360024 360023 720047	346919 346918 693837
2901 2 179600-1	134X116 1.0LT 2S-F-2-1U .3568	2	TRUSZKOWSKI, MAREK & ALINA 35 AMY CT WOODCLIFF LAKE, NJ 35 AMY COURT	00660 07677	383400 247600 631000	1379366	1379366 00	324408 324408 648816	365275 365275 730550	344842 344841 689683
2901 3 179700-2	126X140 1.0LT 1S-F-R-AG-1U .4050	2	VOLKOMER, BRENDAN & JOHNSTON, KAYLAN 25 AMY CT WOODCLIFF LAKE, NJ 25 AMY COURT	07677	384800 269200 654000	1429644	1429644 00	340840 340839 681679	373983 373982 747965	357411 357411 714822
2901 4 179800-3	130X154 1.0LT 2S-AL-2-1U .4596	2	CHEOK, WILLIAM & KATHRYN 11 MICHAEL STREET WOODCLIFF LAKE, NJ 11 MICHAEL STREET	07677	373100 338700 711800	1555995	1555995 00	352785 352784 705569	425213 425213 850426	388999 388999 777998
2901 5 179900-4	104X153 1.0LT 2S-F-2-1U .3653	2	OCHOA, MANUEL J & FRANCISCA Y 7 MICHAEL ST WOODCLIFF LAKE, NJ 7 MICHAEL STREET	00660 07677	374300 279200 653500	1428551	1428551 00	339056 339056 678112	375220 375219 750439	357138 357138 714276
2901 6 180000-5	147X87 1.0LT 2S-F-2-1U .2936	2	ZORN, EMILY RUTH & EVAN THOMAS 1 MICHAEL ST WOODCLIFF LAKE, NJ 1 MICHAEL STREET	00672 07677	331600 260700 592300	1294768	1294768 00	303545 303545 607090	343839 343839 687678	323692 323692 647384
2901 7 180100-6	102X146 1.0LT 2S-AL-2-DG-1U .3419	2	LIPOVETSKY, ALEXANDER & ELENA 70 KINDERKAMACK RD WOODCLIFF LAKE, NJ 70 KINDERKAMACK RO	07677	328500 278400 606900	1326683	1326683 00	310896 310895 621791	352446 352446 704892	331671 331671 663342
2901 8 180200-7	75X300 2S-F-L-1U .5165	2	BRUZGIS, MICHAEL A & BAYLIE BRENNER 74 KINDERKAMACK RD WOODCLIFF LAKE, NJ 74 KINDERKAMACK RO	07677	362300 268600 630900	1379147	1379147 00	336191 336191 672382	353383 353382 706765	344787 344787 689574
2902 1 180300-8	100X158 1.0LT 2S-F-S-AG-1U .3627	2	SHALOM, ALAN & CAROL 8 KNOLLWOOD WOODCLIFF LAKES, NJ 22 SIBBALD DRIVE	07677	369400 314700 684100	1495443	1495443 00	359541 359540 719081	388181 388181 776362	373861 373861 747722
2902 2 180400-9	100X158 1.0LT 2S-AL-S-1U .3627	2	SPRINGMEYER, LEE & LERNER, MARTHA 18 SIBBALD DRIVE WOODCLIFF LAKE, NJ 18 SIBBALD DRIVE	07677	369400 251800 621200	1357943	1357943 00	317706 317706 635412	361266 361265 722531	339486 339486 678972
2902 3 180500-0	100X158 1.0LT 2S-AL-S-1U .3627	2	KEDEM, DAVID & TOBY 14 SIBBALD DR WOODCLIFF LAKE, NJ 14 SIBBALD DRIVE	00660 07677	369400 314900 684300	1495880	1495880 00	352731 352730 705461	395210 395209 790419	373970 373970 747940

9301400

20332861

00

00

20332861

9627714

10705147

10166434

Block No. Lot No. Qualification Account No.	Land Dimensions Building Description Additional Lots Acreage	Prop. Class	Owner's Name Address City State Property Location	Billing Code Zip Code	Land Improvement Exemption Net Total	2025 Property Tax Special Dist	2025 Total Tax Deduction Net Tax	Amt.Billed 2025 1st Q 2nd Q Total	2nd Half 2025 3rd Q 4th Q Total	Preliminary 2026 Tax 1st Q 2nd Q Total
2902 4 180600-1	100X158 1.0LT 2S-AL-S-1U .3627	2	FIORENTINO, MARIA & MICHAEL 10 SIBBALD DR WOODCLIFF LAKE, NJ 10 SIBBALD DRIVE	07677	369500 338900 708400	1548562	1548562 00	372351 372350	401931 401930	387141 387140
2902 5 180700-2	100X160 1.0LT 2S-S-S-AG-1U .3673	2	REVECHKIS, SIMONA 6 SIBBALD DR WOODCLIFF LAKE, NJ 6 SIBBALD DRIVE	07675 00660	371900 424500 796400	1740930	1740930 00	414077 414077	456388 456388	435233 435232
2902 6 180800-3	161X92 1.0LT 2S-AL-S-AG-1U .3400	2	GORAS, JOHN & BEVERLY 104 KINDERKAMACK RD WOODCLIFF LAKE, NJ 104 KINDERKAMACK R	07677	314200 244900 559100	1222193 WI	1222193 -25000	282431 282431	316166 316165	299299 299298
2902 7 180900-4	150X105 1.0LT 2S-AL-2-2U .3616	2	PAGLUICA, SARA 92 KINDERKAMACK RD WOODCLIFF LAKE, NJ 92 KINDERKAMACK RO	07677	317200 336600 653800	1429207	1429207 00	330516 330516	384088 384087	357302 357302
2902 8 181000-2	100X150 1.0LT 2S-AL-2-1U .3444	2	ALBERGO, MICHELLE 5 ANTON COURT WOODCLIFF LAKE N J 5 ANTON COURT	07677 00660	368000 315000 683000	1493038	1493038 00	356893 356892	389627 389626	373260 373259
2902 9 181100-3	100X150 1.0LT 2S-AL-2-1U .3444	2	TARABOCCHIA, JAMES JOHN & DENISE 9 ANTON CT WOODCLIFF LAKE, NJ 9 ANTON COURT	07677	366500 318000 684500	1496317	1496317 00	358892 358892	389267 389266	374080 374079
2902 10 181200-4	100X150 1.0LT 1S-AL-R-AG-1U .3444	2	TERJANIAN, GARO & ANITA 15 ANTON COURT WOODCLIFF LAKE, NJ 15 ANTON COURT	07677	365000 275300 640300	1399696	1399696 00	334732 334732	365116 365116	349924 349924
2902 11 181300-5	121X150 1.0LT 2S-F-S-AG-1U .4167	2	TARABOCCHIA, DANIEL & SANDY 19 ANTON COURT WOODCLIFF LAKE, NJ 19 ANTON COURT	07675	395000 372900 767900	1678629	1678629 00	384566 384566	454749 454748	419658 419657
2902 12 181400-6	.47 AC 2S-F-2-1U .4700	2	GROSSMAN, MATTHEW & ARIEL 23 ANTON CT WOODCLIFF LAKE, NJ 23 ANTON COURT	07677	371700 254000 625700	1367780	1367780 00	330462 330462	353428 353428	341945 341945
2902 12.01	1.39 ACRES 2SF2CG 1.3900	2	KRAMER, RADU 22 ANTON COURT WOODCLIFF LAKE, NJ 22 ANTON CT.	07677	470500 844500 1315000	2874590	2874590 00	684760 684759	752536 752535	718648 718647
2902 13 181500-7	137X150 1.0LT --F-S-AG-1U .4718	2	KWON HOE GWEON & YANG HEE KIM 18 ANTON CT WOODCLIFF LAKE, NJ 18 ANTON COURT	07677 02640	381500 269600 651100	1423305	1423305 00	337813 337812	373840 373840	355827 355826
2902 14 181600-8	105X144 1.0LT 2S-F-2-1U .3471	2	LARA, MARCOS & CHRISTINE 14 ANTON COURT WOODCLIFF LAKE, NJ 14 ANTON COURT	07677	365800 285200 651000	1423086	1423086 00	340299 340299	371244 371244	355772 355771
2902 15 181700-9	105X145 1.0LT 2S-F-S-AG-1U .3495	2	SANGOI, RAJEN & ALPA 10 ANTON CT WOODCLIFF LAKE, NJ 10 ANTON COURT	07677	366200 269100 635300	1388766	1388766 00	335597 335596	358787 358786	347192 347191
2902 16 181800-0	105X145 1.0LT 2S-F-2-1U .3495	2	AIELLO, CARLO J. & YVONNE J. 6 ANTON COURT WOODCLIFF LAKE N J 6 ANTON COURT	07677	366400 293600 660000	1442760	1442760 00	343812 343812	377568 377568	360690 360690

10031500

21928859

00

25000

21903859

10414397

11489462

10951932

Block No. Lot No. Qualification Account No.	Land Dimensions Building Description Additional Lots Acreage	Prop. Class	Owner's Name Address City State Property Location	Billing Code Zip Code	Land Improvement Exemption Net Total	2025 Property Tax Special Dist	2025 Total Tax Deduction Net Tax	Amt.Billed 2025 1st Q 2nd Q Total	2nd Half 2025 3rd Q 4th Q Total	Preliminary 2026 Tax 1st Q 2nd Q Total
2902 17 181900-1	145X108 1.0LT 2S-F-2-1U .3595	2	JOSHI,AMIT DOLAR ETAL 86 KINDERKAMACK RD WOODCLIFF LAKE,NJ 86 KINDERKAMACK RO	07675	323600 256500 580100	1268099	1268099 00 1268099	310950 310950 621900	323100 323099 646199	317025 317025 634050
2902 18 182000-9	110X133 1.0LT 2S-F-2-1U .3359	2	PASCUA, MAXWELL G & FELICIA 44 AMY COURT WOODCLIFF LAKE, NJ 44 AMY COURT	07677	340100 209600 549700	1201644	1201644 00 1201644	289979 289978 579957	310844 310843 621687	300411 300411 600822
2902 19 182100-0	142X118 1.0LT 2S-AL-S-1U .3847	2	HURY, FRANCES E TRSTE 38 AMY COURT WOODCLIFF LAKE, NJ 38 AMY COURT	07677	371900 305500 677400	1480796	1480796 00 1480796	347974 347974 695948	392424 392424 784848	370199 370199 740398
2902 20 182200-1	143X105 1.0LT 1S-F-R-AG-1U .3447	2	RYAN, THOMAS & CHRISTINE 36 AMY CT WOODCLIFF LAKE, NJ 36 AMY CT.	07677	366600 975400 1342000	2933612	2933612 00 2933612	713460 713460 1426920	753346 753346 1506692	733403 733403 1466806
2902 21 182300-2	2.2AC 2S-S-L-1U 2.2000	2	QUATTRONE, TIZIANA 30 AMY CT WOODCLIFF LAKE, NJ 30 AMY COURT	07677	501000 1014100 1515100	3312009	3312009 00 3312009	742972 742971 1485943	913033 913033 1826066	828003 828002 1656005
2902 22 182400-3	125X393 1.0LT VACANT LAND 1.1278	1	QUATTRONE, TIZIANA 30 AMY COURT WOODCLIFF LAKE N J 24 AMY COURT	07677	461000 0 461000	1007746	1007746 00 1007746	243766 243765 487531	260108 260107 520215	251937 251936 503873
2902 23 182500-4	113X386 1.0LT 2S-F-2-1U 1.0013	2	LULOW, JEFFREY R & MOLLY M.D. 22 AMY CT WOODCLIFF LAKE, NJ 22 AMY COURT	07677	403100 191100 594200	1298921	1298921 00 1298921	304518 304518 609036	344943 344942 689885	324731 324730 649461
2902 24 182600-5	100X383 1.0LT 2S-F-2-1U .8792	2	HIERTZ,SUSAN M TRUSTEE 18 AMY CT WOODCLIFF LAKE,NJ 18 AMY COURT	07677	403500 277800 681300	1489322	1489322 00 1489322	351596 351595 703191	393066 393065 786131	372331 372330 744661
2902 25 182700-6	113X381 1.0LT 1S-AL-R-1U .9884	2	TRAN, PHUNG N ETAL 14 AMY CT WOODCLIFF LAKE, NJ 14 AMY COURT	07677 00672	416800 221700 638500	1395761	1395761 00 1395761	332840 332840 665680	365041 365040 730081	348941 348940 697881
2902 26 182800-7	100X290 1.0LT 1.5S-AL-F-DG-1U .6657	2	REYNOLDS, ROBERT C. 101 PROSPECT AVE WOODCLIFF LAKE, NJ 101 PROSPECT AVE	07677	413700 238800 652500	1426365	1426365 00 1426365	343921 343920 687841	369262 369262 738524	356592 356591 713183
2902 27 182900-8	100X290 1.0LT 1S-AL-R-1U .6657	2	STRICK,RICHARD M&KAYLA 97 PROSPECT AVE WOODCLIFF LAKE,NJ 97 PROSPECT AVE	07677	413700 230800 644500	1408877	1408877 00 1408877	324787 324786 649573	379652 379652 759304	352220 352219 704439
2902 28 183000-6	100X296 1.0LT 1S-F-R-1U .6795	2	DESMARAIS, DANIEL D 93 PROSPECT AVE WOODCLIFF LAKE, NJ 93 PROSPECT AVE	07677	397000 124300 521300	1139562	1139562 00 1139562	273764 273763 547527	296018 296017 592035	284891 284890 569781
2902 29 183100-7	87X296 1.0LT 2S-F-2-1U .5912	2	GALBRECHT, ROBERT & JOANNA 89 PROSPECT AVENUE WOODCLIFF LAKE, NJ 89 PROSPECT AVE	07677	399700 240800 640500	1400133	1400133 00 1400133	338137 338137 676274	361930 361929 723859	350034 350033 700067
2902 30 183200-8	87X304 1.0LT 2S-AL-F-1U .6072	2	STEPHENS, MARK A & PATRICIA L(TANNO 85 PROSPECT ST WOODCLIFF LAKE, NJ 85 PROSPECT AVE	07677	412000 142600 554600	1212356	1212356 00 1212356	289276 289275 578551	316903 316902 633805	303089 303089 606178

Block No. Lot No. Qualification Account No.	Land Dimensions Building Description Additional Lots Acreage	Prop. Class	Owner's Name Address City State Property Location	Billing Code Zip Code	Land Improvement Exemption Net Total	2025 Property Tax Special Dist	2025 Total Tax Deduction Net Tax	Amt.Billed 2025 1st Q 2nd Q Total	2nd Half 2025 3rd Q 4th Q Total	Preliminary 2026 Tax 1st Q 2nd Q Total
2902 31 183300-9	1.2AC 2S-AL-L-DG-1U 1.2000	2	HOFFMAN, JEFFREY & LUCINE, AMY 79 PROSPECT AVE WOODCLIFF LAKE, NJ 79 PROSPECT AVE	02640 07677	440800 418700 859500	1878867	1878867 00 1878867	441859 441859 883718	497575 497574 995149	469717 469717 939434
2902 32 183400-0	170X200 1.0LT 2S-AL-S-AG-2U .7805	4A	KARIMI, MAHMOOD & JOHANNA 50 KINDERKAMACK RO WOODCLIFF LAKE N J 50 KINDERKAMACK RO	00660 07677	396400 551600 948000	2072328	2072328 00 2072328	499152 499152 998304	537012 537012 1074024	518082 518082 1036164
2902 33 183500-1	111X207 1.0LT 2S-F-O-1U .5275	2	SABOL, JONATHAN & PAULETTE 58 KINDERKAMACK RD WOODCLIFF LAKE, NJ 58 KINDERKAMACK RO	00660 07677	365100 152600 517700	1131692	1131692 00 1131692	276358 276358 552716	289488 289488 578976	282923 282923 565846
2902 34 183600-2	70X175 1.0LT 2S-AL-O-DG-2U .2812	2	HERNANDEZ, FRANCISCO XELHUA ETAL 62 KINDERKAMACK RD WOODCLIFF LAKE, NJ 62 KINDERKAMACK RO	07677	300500 227600 528100	1154427	1154427 00 1154427	280196 280195 560391	297018 297018 594036	288607 288607 577214
2902 35 183700-3	142X149 1.0LT 2S-F-2-1U .4857	2	HAMAMURA, AKIRA & NATSU 8 MICHAEL ST WOODCLIFF LAKE, NJ 8 MICHAEL STREET	07677	369500 451800 821300	1795362	1795362 00 1795362	433968 433967 867935	463714 463713 927427	448841 448840 897681
2902 36 183800-4	110X149 1.0LT 2S-AL-2-1U .3763	2	ABRAMS, JAMES & NOELLE 13 AMY CT WOODCLIFF LAKE, NJ 13 AMY COURT	00660 07677	369600 269900 639500	1397947	1397947 00 1397947	324517 324516 649033	374457 374457 748914	349487 349487 698974
2903 1 183900-5	21.9AC 21.9000	15C	BERGEN COUNTY PARK COMM PROSPECT AVE HACKENSACK NJ PROSPECT AVE	07601	*EXEMPT*	00	00 00 00	00 00 00	00 00 00	00 00 00
2903 2 184000-3	111X256 1.0LT 2S-F-S-1U .6523	2	HERGET, CHARLES B & MARGARET M 55 RUCKMAN ROAD WOODCLIFF LAKE, NJ 55 RUCKMAN ROAD	07677	411300 206100 617400	1349636	1349636 00 1349636	330246 330245 660491	344573 344572 689145	337409 337409 674818
2903 3 184100-4	125X147 1.0LT 2S-F-S-1U .4218	2	DJAMOOS ANTHONY & MARYLENE 159 PROSPECT AVE WOODCLIFF LAKE N J 159 PROSPECT AVE	07677	381300 291700 673000	1471178 V1	1471178 -25000 1446178	350859 350858 701717	372231 372230 744461	361545 361544 723089
2903 4 184200-5	125X146 1.0LT 2S-F-S-1U .4190	2	GUPTA, VARSHA & MANISH 155 PROSPECT AVENUE WOODCLIFF LAKE, NJ 155 PROSPECT AVE	07677	364000 206700 570700	1247550	1247550 00 1247550	293708 293708 587416	330067 330067 660134	311888 311887 623775

10000	21860	00	21860	10810	11050	10930
-------	-------	----	-------	-------	-------	-------

[illegible]