

NEW JERSEY PROPERTY TAX SYSTEM LEGEND

PART 1		PART 2		Exempt Property Identification Codes	
CODE	NAME OF OWNER	PRINCIPLE USE OR PURPOSE CODE			
01	Federal Government	01	General Government	355	Parsonage
02	State Government	02	Military Purposes	359	Rabbi Residence
03	County Government	03	Education	360	Farm
04	Municipal Government	04	Health & Welfare Etal.	361	Barn
05	Del. Riv. & Bay Authority	05	Penal Institutions	362	Shed
06	Del. Riv. Basin Comm.	06	Police, Fire, Rescue	363	Toil Shed
07	Del. Riv. Joint Toll Bridge Comm.	07	Transportation	364	Dedicated Open Space
08	Del. Riv. Port Authority	08	Utilities	365	Vacant Land
09	Del. Valley Reg. Plan. Comm.	09	Conservation	366	Disabled Veteran
10	N.J. Turnpike Authority	10	Religious and Charitable	367	Widow of Serviceman or
11	Garden State Pkwy. Comm.	11	Burial Grounds	368	Disabled Veteran
12	Interstate Sanitation Comm.	12	Civic and other Social Activities	369	VFW/ A.M. Leg
13	Mid. Atl. State Air Poll. Ctrl Comm.	13	Revel. And Rehabilitation	370	Burial Ground
14	N.Y.- N.J. Trans. Agency	14	Remediation	371	Cemetery
15	Palisades Int. Park Comm.	15	Housing and Mtg Fin. Project	372	Crematory
16	Port Authority of N.Y.-N.J.	16	Urban Enterprize Zone	373	Graveyard
17	Tri-State Comm	17	C. 441 P.L. 1991	374	Mausoleum
18	S. Jersey Port Comm.	18	Railroad	375	Radio Station
19	Waterfront Comm. of N.Y.	19	Recreation	376	Radar
20	Charitable & Non-Profit Org.	20	Medical Office/ HEZ	377	Radio Tower
21	Fraternal Organizations			378	Filtering Plant
22	Veterans Organizations			379	Pumping Station
23	Religious Organizations			380	Reservoir
24	Other			381	Well
25	Atlantic City Expressway			382	Water Supply
26	N.J. Sports & Exposition Authority			383	Water Tank
27	N.J. Econ. Dev. Authority			384	Water Tower
28	County Food Dist. Authority			385	Water Tower Booster Station
29	Urban Renewal Entity			386	Water Plant
30	CRDA- Casino Redev. Authority			387	Water Stand Pipe
31	N.J. Education Facilities Authority			388	Sewage Treatment
32	Hackensck Mead. Comm			389	Sewage Disposal
33	County Improvement Authority			390	Sanitary Landfill
34	N.J. Natural Land Tr./ Natur. Cons			391	Drainage
35	N.J. House and Mtg. Fin. Agency			392	Atomic Energy Plant
36	N.J. Transit			393	Oil Tank
37	County Park Commission			394	Incinerator
38	County Utilities Authority			395	Mosquito Control
39	County Housing Authority			396	Dog Pound
40	Municipal Housing Authority			397	Hospital
41	Municipal Utilities Authority			398	Clinic
42	Municipal Improvement Authority			399	Mediaci Office/ HEZ
43	Municipal Parking Authority			400	Health Center
44	Patco			401	County Food Dist. Facility
45	S. Jersev Transportation Authority			402	Rescue Mission
				403	Red Cross Facility
				404	Salvation Army
				405	Rescue Squad
				406	Halfway House
				407	Nursing Home
				408	Veterans Home
				409	Firemans Home
				410	Civil Defense Shelter
				411	Humane Society
				412	College
				413	Schools
				414	Dormitory
				415	Laboratory
				416	Hall
				417	Agricultural Research
				418	Nursery School
				419	Library
				420	Museum
				421	Monument
				422	Historic Site
				423	Military Post
				424	Military Post, Air Force
				425	Coast Guard Station
				426	Island
				427	Naval Station
				428	Armory
				429	Barracks
				430	Ordinance Plant
				431	Fire House
				432	Volunteer Fire Co.
				433	Traffic Triangle
				434	Toll Booth
				435	Toll Plaza
				436	Sidewalk
				437	Lighting Standards
				438	Service Area
				439	Gate House
				440	Garage
				441	Highway Plant
				442	Inspection Station
				443	Weighing Station
				444	Parking Area
				445	Brownfields
				446	Commerc. \ Indust. Purpose
				447	Vehicle Terminal
				448	Airport
				449	Air Facility
				450	Air Terminal

**TABLE OF AGGREGATES
OF TAXABLE AND EXEMPT PROPERTY IN THE TAXING DISTRICT OF WESTWOOD**

FOR 2025

(1) VALUE OF LAND	1178,050,100
(2) VALUE OF IMPROVEMENTS	1373,517,700
(3) TOTAL VALUE LAND & IMPRVMT EXCL 2ND CLASS RR	2551,567,800
(4) TAX VALUE MACH,IMPLMNT & EQUIPT OF TELEPHONE, PETROLEUM REFINERIES MISCELLANEOUS	
(5) EXEMPTIONS	
POLLUTION CONTROL (RS 54:4-3.56)	
FIRE SUPPRESSION (RS 54:4-3.13)	
FALLOUT SHELTER (RS 54:4-3.48)	
WATER/SEWAGE FAC. (RS 54:4-3.59)	
UEZ ABATEMENT (RS 54:4-3.139)	
HOME IMPROVEMENT (RS 54:4-3.72)	
MULTI FAMILY (RS 54:4-3.121)	
CL 4 ABATEMENT (RS 54:4-3.95)	
RENEWABLE ENERGY (RS 54:4-3.113)	
DWELL ABATEMENT (RS 40A:21-5)	
DWELL EXEMPTION (RS 40A:21-5)	
NEW DWL/CONV ABATE (RS 40A:21-5)	
NEW DWL/CONV EXEM (RS 40A:21-5)	
MUL DWELL EXEM (RS 40A:21-6)	
MUL DWELL ABATE (RS 40A:21-6)	
COM/IND EXEMPTION (RS 40A:21-7)	
TOTAL	
(5A) DEDUCTIONS ALLOWED (C.73,L.1976)	
NBR VETERANS	120
NBR VETERANS WIDOWS	36
TOTAL	156
NBR SENIOR CITIZENS	4
NBR DISABLED PERSONS	
NBR SURVIVING SPOUSE	1
TOTAL	161
(6) NET VALUATION TAXABLE	2551,567,800
(7) TAX RATE - GENL TAX RATE PER \$100 TAXABLE VALUE	2.162
(8) RATIO - AVERAGE RATIO OF ASSESSED TO TRUE VALUE OF REAL PROPERTY	97.90%
(9A) UEZ EXPIRED (-)	
(9B) TRUE VALUE CL II RR PROPERTY (+)	
(10) EQUALIZATION	62,825,489
(11) NET VALUE ON WHICH COUNTY TAXES ARE APPORTIONED	2,614,393,289
(12) APPORTIONMENT OF TAXES	
TOTAL CNTY TAX APPRT	5,839,977.09
ADJUSTMENTS	
CNTY EQUAL TBL APPL (+ OR -)	
APPEALS & CORR. (+ OR -)	32,293.24
NET CNTY TAX APPOR	5,807,683.85
LESS EXCESS STATE AID	

(13) VALUATION OF EXEMPT PROPERTY	
PUBLIC SCHOOL PROP	26,554,800
OTHER SCHOOL PROP	7,013,000
PUBLIC PROP	58,347,700
CHURCH & CHARITABLE PROP	19,575,500
CEMETERY & GRAVEYARD	10,378,600
OTHER EXEMPT PROP	36,396,000
TOTAL VALUE	158,265,600
(14) MISC REVENUE FOR SUPPORT OF BUDGET	
SURPLUS REVENUE APPROPRIATED	2,010,000.00
MISC REVENUE ANTICIPATED	3,132,132.00
RECEIPT FROM DELINQUENT TAX & LIEN	235,000.00
TOTAL MISCELLANEOUS REVENUE	5,377,132.00

(15) APPORTIONMENT OF TAXES		
ITEM	AMOUNT	RATE
NET CNTY TX LESS ST AID	5,807,683.85	.228
COUNTY LIBRARY TAX		
COUNTY HEALTH TAX		
COUNTY OPEN SPACE	261,439.33	.011
DISTRICT SCHOOL TAX		
CONSOLIDATED SCHOOL TAX		
REGIONAL SCHOOL TAX	31,923,655.00	1.252
MUNICIPAL OPEN SPACE		
MUNICIPAL LIBRARY TAX	887,196.00	.034
LOCAL MUNCPL PURPOSE TAX	16,272,944.00	.637
TOTAL TAX LEVY	55,152,918.18	
AUTHORIZED RATE		2.162

(16) REAL PROPERTY CLASSIFICATION SUMMARY	
ITEMS	TAX VALUE
1. VACANT LAND	59
2. RESIDENTIAL	3,109
3A. FARM (REGULAR)	
3B. FARM (QUALIFIED)	
4A. COMMERCIAL	243
4B. INDUSTRIAL	34
4C. APARTMENT	29
TOTAL CLASS 4A,4B,4C	502,962,100
	68,820,400
	225,193,500
TOTAL ALL CLASSES	796,976,000
	2551,567,800


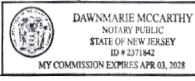
STATE OF NEW JERSEY BERGEN

COUNTY

I (WE) _____ ASSESSOR(S) OF THE
TAXING DISTRICT OF WESTWOOD DO SWEAR (OR AFFIRM)
THAT THE FOREGOING TAX LIST AND TAX DUPLICATE CONTAIN THE
VALUATIONS OF ALL THE PROPERTY LIABLE TO TAXATION IN THE TAXING
DISTRICT IN WHICH I (WE) AM (ARE) TAX ASSESSOR(S), AND THAT
SUCH PROPERTY HAS BEEN VALUED WITHOUT FAVOR OR PARTIALITY AT
ITS TAXABLE VALUE AND I (WE) HAVE ALLOWED ONLY SUCH EXEMPTIONS
AND DEDUCTIONS AS ARE PRESCRIBED BY LAW

I (WE) DO FURTHER SWEAR (OR AFFIRM) THAT, FOR THE TAX YEAR 2025,
I (WE) HAVE COMPLETED AND PUT INTO OPERATION A DISTRICT-WIDE
ADJUSTMENTS OF REAL PROPERTY TAXABLE VALUATIONS AND SUCH TAXABLE
VALUATIONS CONFORM TO THE PERCENTAGE LEVEL ESTABLISHED FOR SUCH
YEAR FOR EXPRESSING THE TAXABLE VALUE OF REAL PROPERTY IN THE
COUNTY.

SWORN AND SUBSCRIBED BEFORE ME


ASSESSOR(S)

CERTIFICATION BY COUNTY BOARD

THIS IS TO CERTIFY THAT THE FOREGOING IS A TRUE AND
COMPLETE RECORD OF THE TAXES ASSESSED FOR THE YEAR 2025 IN THE
TAXING DISTRICT OF WESTWOOD COUNTY OF
BERGEN, NEW JERSEY, AND THAT \$ 2,551,567,800 IS THE
NET VALUATION TAXABLE AND 2,614,393,289 IS THE NET VALUATION
ON WHICH COUNTY TAXES AND REGIONAL OR CONSOLIDATED SCHOOL TAXES
ARE APPORTIONED.

ATTEST: _____ PRESIDENT

COMMISSIONER
COMMISSIONER
COMMISSIONER

 _____ COMMISSIONER
TAX ADMINISTRATOR
COUNTY BOARD OF TAXATION
COMMISSIONER

TAXING DISTRICT 67 WESTWOOD			2025	TAX	LIST	DISTRICT	SUMMARY	COUNTY 02	BERGEN	07/22/25
CLASSIFICATION		NO. OF PARCELS	LAND VALUE	IMPROVEMENT VALUE		TOTAL VALUE		BOOK VALUE OF TANG PERS PROP	EXEMPTION AMOUNT	NET TAXABLE VALUE
1	VACANT LAND	59	5,547,600	0		5,547,600			0	5,547,600
2	RESIDENTIAL	3,109	972,296,500	776,747,700		1,749,044,200			0	1,749,044,200
3A	FARM (REGULAR)	0	0	0		0			0	0
3B	FARM (QUALIFIED)	0	0	0		0			0	0
4A	COMMERCIAL	243	140,606,400	362,355,700		502,962,100			0	502,962,100
4B	INDUSTRIAL	34	22,704,300	46,116,100		68,820,400			0	68,820,400
4C	APARTMENT	29	36,895,300	188,298,200		225,193,500			0	225,193,500
CLASS 4 TOTAL		306	200,206,000	596,770,000		796,976,000			0	796,976,000
RATABLE TOTAL		3,474	1,178,050,100	1,373,517,700		2,551,567,800			0	2,551,567,800
5A	CLASS 1 RAILROAD	2	0	0		0			0	0
5B	CLASS 2 RAILROAD	0	0	0		0			0	0
RAILROAD TOTAL		2	0	0		0			0	0
6A	TELEPHONE	1						0		0
6B	PETROL REFINRIES	0						0		0
6C	MISCELLANEOUS	0						0		0
PUBLIC UTIL. TOTAL		1						0		0
15A	PUBLIC SCHOOL	5	11,190,800	15,364,000		26,554,800			0	26,554,800
15B	OTHER SCHOOL	2	793,000	6,220,000		7,013,000			0	7,013,000
15C	PUBLIC PROPERTY	77	48,450,600	9,897,100		58,347,700			0	58,347,700
15D	CHARITABLE	18	7,500,900	12,074,600		19,575,500			0	19,575,500
15E	CEMETERY	2	10,253,600	125,000		10,378,600			0	10,378,600
15F	MISCELLANEOUS	22	12,909,400	23,486,600		36,396,000			0	36,396,000
EXEMPT TOTAL		126	91,098,300	67,167,300		158,265,600			0	158,265,600
----- D E D U C T I O N S -----			----- E X E M P T I O N S -----			-----		----- E X E M P T I O N S -----		-----
CLASSIFICATION	NO. OF DEDUCTS	DEDUCTION AMOUNT	CLASSIFICATION	NO. OF PARCELS	EXEMPTION AMOUNT	CLASSIFICATION	NO. OF PARCELS	EXEMPTION AMOUNT	CLASSIFICATION	EXEMPTION AMOUNT
SENIOR CITIZEN	4	1,000	FIRE SUPPRESS	0	0	DWELL ABATE	0	0		0
DISABLED PERSON	0	0	POLLUTION CNTRL	0	0	DWELL EXEMP	0	0		0
SURVIVING SPOUSE	1	250	FALLOUT SHELTER	0	0	NEW DWEL/CONV ABAT	0	0		0
VETERAN	120	30,000	WATER/SEWAGE FAC	0	0	NEW DWEL/CONV EXMT	0	0		0
WIDOW OF VETERAN	36	9,000	HOME IMPROVEMENT	0	0	MUL DWELL EXEMP	0	0		0
			CLASS 4 ABATEMENT	0	0	MUL DWELL ABATE	0	0		0
			MULTI-FAMILY DWELL	0	0	COM/IND EXEMP	0	0		0
			UEZ ABATEMENT	0	0	RENEWABLE ENERGY	0	0		0


I ASSESSOR OF THE TAXING DISTRICT OF WESTWOOD DO SWEAR (OR AFFIRM) THAT THE FOREGOING
TAX LIST AND TAX DUPLICATE CONTAIN THE VALUATIONS OF ALL THE PROPERTY LIABLE TO TAXATION IN THE TAXING DISTRICT IN WHICH I AM TAX
ASSESSOR, AND THAT SUCH PROPERTY HAS BEEN VALUED WITHOUT FAVOR OR PARTIALITY AT ITS TAXABLE VALUE AND I HAVE ALLOWED ONLY SUCH
EXEMPTIONS AND DEDUCTIONS AS ARE PRESCRIBED BY LAW.

ASSESSOR

I DO FURTHER SWEAR (OR AFFIRM) THAT, FOR THE TAX YEAR 2025, I HAVE COMPLETED AND PUT INTO OPERATION A DISTRICT WIDE ADJUSTMENT OF
REAL PROPERTY TAXABLE VALUATIONS AND SUCH TAXABLE VALUATIONS CONFORM TO THE PERCENTAGE LEVEL ESTABLISHED FOR SUCH YEAR FOR
EXPRESSING THE TAXABLE VALUE OF REAL PROPERTY IN THE COUNTY.

ASSESSOR

SWORN AND SUBSCRIBED BEFORE ME





2025 TAX CALCULATION ACKNOWLEDGEMENT REPORT

TAXING DISTRICT 67 WESTWOOD

COUNTY 02 BERGEN

BLOCK	LOT	QUALIFIC.	PROPERTY LOCATION	CLASS	NET VAL	TAX AMOUNTS			PRELIM.	
						TOT YEAR	1ST HALF	2ND HALF		
705	1		463 KINDERKAMACK R	15F	777000	.00	7830.22	7830.22-	.00	*OVERBILL*
710	7		425 KINDERKAMACK R	15F	685200	.00	6969.73	6969.73-	.00	*OVERBILL*

2025 TAX CALCULATION ACKNOWLEDGEMENT REPORT

TAXING DISTRICT 67 WESTWOOD

COUNTY 02 BERGEN

	COUNT	NET VALUE	TOTAL TAXES (GENERAL)	TOTAL TAXES (SPECIAL)	DEDUCTION AMOUNT	NET AMOUNT OF TAXES	2025 TAXES (1ST HALF)	2025 TAXES (2ND HALF)	2026 TAXES (1ST HALF)
* RATABLES *	3,474	2,551,567,800	55,164,895.95	.00	40,250.00	55,124,645.95	26,527,643.08	28,597,002.87	27,562,331.71
* RAILROADS *	2	0	.00	.00	.00	.00	.00	.00	.00
* UTILITIES *	1	0	.00	.00	.00	.00	.00	.00	.00
* EXEMPTS *	126	158,265,600	.00	.00	.00	.00	14,799.95	14,799.95-	.00

TAX RATES FOR THE YEAR OF 2025

TAXING DISTRICT 67 WESTWOOD COUNTY 02 BERGEN

DESCRIPTION OF TAX	SPECIAL TAX CODE	RATE PER \$100	FLAT TAX AMOUNT
COUNTY TAX		.228	
COUNTY OPEN SPACE		.011	
REGIONAL SCHOOL TAX		1.252	
LIBRARY TAX		.034	
LOCAL MUNICIPAL TAX		.637	
MUNICIPAL OPEN SPACE		.000	

TOTAL PROPERTY TAX 2025		2.162	

SPECIAL TAX DESCRIPTION.....

* STATE AID RATE	A01	.000
------------------	-----	------

* STATE AID NOT PART OF GENERAL TAX RATE

TAX RATE EDIT AUDIT TRAIL									
CTY/ DIST	TAX YEAR	RATE SEQ	RATE DESCRIPTION	TAX RATE	FLAT AMOUNT	--SPECIAL TAX DATA--			INHIBIT FLAGS
						CODE	RATE	FLAT	
0267	2025	01	COUNTY TAX	00228	000000				
0267	2025	02	COUNTY OPEN SPACE	00011	000000				
0267	2025	03	REGIONAL SCHOOL TAX	01252	000000				
0267	2025	04	LIBRARY TAX	00034	000000				
0267	2025	05	LOCAL MUNICIPAL TAX	00637	000000				
0267	2025	06	MUNICIPAL OPEN SPACE	00000	000000				
0267	2025	07	STATE AID RATE			A01	00000	000000	
				-----	-----		-----	-----	
0267	2025	00	TOTAL PROPERTY TAX 2025	2.162	.00		.000	.00	

*** TAX RATE ACCEPTED

TAXING DISTRICT NO. 67 WESTWOOD

COUNTY NO. 02 BERGEN

PAGE NO	NET TAXABLE VALUE	TOTAL TAXES (GENERAL)	TOTAL TAXES (SPECIAL)	DEDUCTION AMOUNT	NET AMOUNT OF TAXES	2025 TAXES (1ST HALF)	2025 TAXES (2ND HALF)	2026 TAXES (1ST HALF)
0001	9,049,200	195,643.70	.00	.00	195,643.70	94,972.35	100,671.35	97,821.90
0002	9,054,900	195,766.93	.00	.00	195,766.93	95,035.69	100,731.24	97,883.49
0003	8,072,000	174,516.64	.00	.00	174,516.64	84,468.42	90,048.22	87,258.35
0004	6,787,500	146,745.76	.00	.00	146,745.76	69,099.60	77,646.16	73,372.89
0005	40,601,200	877,797.95	.00	250.00	877,547.95	488,148.63	389,399.32	438,774.00
0006	7,794,300	168,512.75	.00	.00	168,512.75	80,754.51	87,758.24	84,256.41
0007	7,186,100	155,363.50	.00	.00	155,363.50	72,980.56	82,382.94	77,681.79
0008	5,526,100	119,474.30	.00	.00	119,474.30	56,658.43	62,815.87	59,737.18
0009	6,520,000	140,962.41	.00	.00	140,962.41	66,054.00	74,908.41	70,481.24
0010	6,169,300	133,380.26	.00	500.00	132,880.26	63,274.94	69,605.32	66,440.16
0011	7,178,600	155,201.33	.00	.00	155,201.33	75,136.19	80,065.14	77,600.70
0012	7,318,400	158,223.81	.00	250.00	157,973.81	76,891.60	81,082.21	78,986.94
0013	8,180,000	176,851.58	.00	.00	176,851.58	85,990.66	90,860.92	88,425.83
0014	7,160,500	154,810.00	.00	250.00	154,560.00	75,262.84	79,297.16	77,280.03
0015	7,412,900	160,266.91	.00	250.00	160,016.91	77,622.15	82,394.76	80,008.49
0016	7,601,000	164,333.63	.00	250.00	164,083.63	78,301.39	85,782.24	82,041.83
0017	8,421,600	182,075.01	.00	250.00	181,825.01	86,720.69	95,104.32	90,912.54
0018	8,827,600	190,852.72	.00	.00	190,852.72	91,043.34	99,809.38	95,426.40
0019	7,330,500	158,485.42	.00	.00	158,485.42	74,994.23	83,491.19	79,242.75
0020	7,757,800	167,723.63	.00	250.00	167,473.63	78,338.50	89,135.13	83,736.84
0021	8,340,600	180,323.79	.00	.00	180,323.79	85,170.55	95,153.24	90,161.92
0022	9,146,300	197,743.01	.00	250.00	197,493.01	95,736.26	101,756.75	98,746.53
0023	8,117,800	175,506.84	.00	250.00	175,256.84	85,063.03	90,193.81	87,628.46
0024	7,271,700	157,214.15	.00	250.00	156,964.15	75,232.86	81,731.29	78,482.11
0025	6,870,400	148,538.06	.00	1,000.00	147,538.06	69,698.15	77,839.91	73,769.07
0026	7,743,400	167,412.31	.00	250.00	167,162.31	78,686.87	88,475.44	83,581.18
0027	7,576,900	163,812.58	.00	250.00	163,562.58	76,899.23	86,663.35	81,781.32
0028	7,351,600	158,941.59	.00	250.00	158,691.59	74,523.05	84,168.54	79,345.83
0029	8,091,400	174,936.06	.00	.00	174,936.06	82,307.34	92,628.72	87,468.06
0030	7,975,800	172,436.79	.00	250.00	172,186.79	80,988.79	91,198.00	86,093.43
0031	7,581,800	163,918.53	.00	250.00	163,668.53	76,917.82	86,750.71	81,834.30
0032	7,826,400	169,206.78	.00	250.00	168,956.78	79,538.59	89,418.19	84,478.41
0033	8,914,500	192,731.50	.00	250.00	192,481.50	90,840.80	101,640.70	96,240.78
0034	7,323,300	158,329.77	.00	500.00	157,829.77	73,807.28	84,022.49	78,914.94
0035	6,887,400	148,905.59	.00	.00	148,905.59	70,320.46	78,585.13	74,452.84
0036	7,882,100	170,411.01	.00	.00	170,411.01	80,276.21	90,134.80	85,205.53
0037	7,908,500	170,981.77	.00	250.00	170,731.77	79,574.64	91,157.13	85,365.92
0038	8,209,600	177,491.55	.00	.00	177,491.55	83,712.75	93,778.80	88,745.81
0039	7,207,500	155,826.15	.00	500.00	155,326.15	73,010.12	82,316.03	77,663.12
0040	7,365,000	159,231.30	.00	.00	159,231.30	75,042.24	84,189.06	79,615.69
0041	7,309,300	158,027.07	.00	250.00	157,777.07	73,706.26	84,070.81	78,888.56
0042	8,247,800	178,317.45	.00	.00	178,317.45	84,013.04	94,304.41	89,158.75
0043	8,475,600	183,242.48	.00	.00	183,242.48	86,225.43	97,017.05	91,621.28
0044	8,961,000	193,736.81	.00	250.00	193,486.81	91,257.96	102,228.85	96,743.44
0045	7,850,700	169,732.13	.00	750.00	168,982.13	79,141.18	89,840.95	84,491.09
0046	7,446,500	160,993.33	.00	250.00	160,743.33	75,360.10	85,383.23	80,371.72
0047	7,448,400	161,034.41	.00	.00	161,034.41	75,716.02	85,318.39	80,517.25
0048	7,563,400	163,520.70	.00	.00	163,520.70	76,904.14	86,616.56	81,760.39
0049	7,047,300	152,362.63	.00	250.00	152,112.63	71,454.54	80,658.09	76,056.34
0050	7,656,700	165,537.86	.00	250.00	165,287.86	77,728.07	87,559.79	82,643.96
0051	8,692,800	187,938.33	.00	750.00	187,188.33	88,142.55	99,045.78	93,594.21
0052	7,973,700	172,391.39	.00	.00	172,391.39	81,095.23	91,296.16	86,195.73
0053	8,694,300	187,970.77	.00	250.00	187,720.77	88,384.89	99,335.88	93,860.42
0054	7,934,400	171,541.73	.00	.00	171,541.73	82,128.26	89,413.47	85,770.91
0055	7,700,300	166,480.50	.00	.00	166,480.50	78,927.63	87,552.87	83,240.28
0056	7,031,300	152,016.72	.00	500.00	151,516.72	70,522.54	80,994.18	75,758.40
0057	7,359,700	159,116.71	.00	.00	159,116.71	74,605.46	84,511.25	79,558.39
0058	7,548,800	163,205.04	.00	250.00	162,955.04	76,292.09	86,662.95	81,477.55
0059	9,123,200	197,243.60	.00	500.00	196,743.60	93,148.80	103,594.80	98,371.83
0060	8,616,200	186,282.24	.00	.00	186,282.24	87,577.92	98,704.32	93,141.16
0061	9,314,200	201,373.01	.00	.00	201,373.01	95,284.67	106,088.34	100,686.54
0062	7,532,100	162,844.00	.00	.00	162,844.00	76,515.38	86,328.62	81,422.03
0063	7,183,800	155,313.76	.00	500.00	154,813.76	73,522.26	81,291.50	77,406.92
0064	7,893,600	170,659.64	.00	250.00	170,409.64	80,308.49	90,101.15	85,204.86
0065	8,419,100	182,020.94	.00	.00	182,020.94	85,682.72	96,338.22	91,010.52

TAXING DISTRICT NO. 67 WESTWOOD

COUNTY NO. 02 BERGEN

PAGE NO	NET TAXABLE VALUE	TOTAL TAXES (GENERAL)	TOTAL TAXES (SPECIAL)	DEDUCTION AMOUNT	NET AMOUNT OF TAXES	2025 TAXES (1ST HALF)	2025 TAXES (2ND HALF)	2026 TAXES (1ST HALF)
0066	7,894,700	170,683.40	.00	500.00	170,183.40	79,664.77	90,518.63	85,091.71
0067	7,942,200	171,710.35	.00	.00	171,710.35	81,558.81	90,151.54	85,855.22
0068	7,963,400	172,168.70	.00	.00	172,168.70	81,020.96	91,147.74	86,084.38
0069	7,700,700	166,489.13	.00	.00	166,489.13	78,520.28	87,968.85	83,244.59
0070	8,613,500	186,223.88	.00	250.00	185,973.88	87,413.02	98,560.86	92,986.97
0071	8,472,800	183,181.94	.00	500.00	182,681.94	84,025.13	98,656.81	91,341.01
0072	9,203,400	198,977.51	.00	250.00	198,727.51	93,275.98	105,451.53	99,363.78
0073	9,009,900	194,794.03	.00	750.00	194,044.03	91,088.77	102,955.26	97,022.05
0074	6,177,300	133,553.20	.00	250.00	133,303.20	62,082.98	71,220.22	66,651.64
0075	8,354,200	180,617.81	.00	500.00	180,117.81	84,926.04	95,191.77	90,058.94
0076	8,299,100	179,426.51	.00	250.00	179,176.51	85,787.03	93,389.48	89,588.30
0077	8,339,100	180,291.34	.00	500.00	179,791.34	84,563.48	95,227.86	89,895.70
0078	6,021,900	130,193.48	.00	.00	130,193.48	63,915.89	66,277.59	65,096.78
0079	7,967,100	172,248.71	.00	750.00	171,498.71	83,502.65	87,996.06	85,749.39
0080	10,563,000	228,372.08	.00	250.00	228,122.08	109,212.63	118,909.45	114,061.07
0081	10,219,400	220,943.42	.00	.00	220,943.42	107,124.13	113,819.29	110,471.76
0082	14,029,600	303,319.96	.00	.00	303,319.96	138,494.02	164,825.94	151,660.01
0083	3,503,100	75,737.02	.00	250.00	75,487.02	36,073.71	39,413.31	37,743.57
0084	3,525,200	76,214.82	.00	.00	76,214.82	36,425.85	39,788.97	38,107.46
0085	3,462,000	74,848.43	.00	.00	74,848.43	35,770.66	39,077.77	37,424.26
0086	3,502,800	75,730.53	.00	250.00	75,480.53	35,902.27	39,578.26	37,740.30
0087	3,485,300	75,352.16	.00	500.00	74,852.16	35,765.26	39,086.90	37,426.13
0088	3,555,200	76,863.42	.00	250.00	76,613.42	36,486.00	40,127.42	38,306.75
0089	3,512,900	75,948.89	.00	250.00	75,698.89	36,069.36	39,629.53	37,849.49
0090	3,527,200	76,258.07	.00	.00	76,258.07	36,312.29	39,945.78	38,129.09
0091	21,077,100	455,686.88	.00	250.00	455,436.88	219,286.21	236,150.67	227,718.48
0092	8,769,800	189,603.08	.00	500.00	189,103.08	90,311.76	98,791.32	94,551.57
0093	8,170,900	176,654.85	.00	.00	176,654.85	84,401.81	92,253.04	88,327.45
0094	7,345,900	158,818.34	.00	.00	158,818.34	82,801.52	76,016.82	79,409.19
0095	8,105,200	175,234.41	.00	.00	175,234.41	82,412.16	92,822.25	87,617.24
0096	5,506,800	119,057.02	.00	.00	119,057.02	57,107.27	61,949.75	59,528.55
0097	8,152,700	176,261.37	.00	.00	176,261.37	83,467.05	92,794.32	88,130.72
0098	8,453,300	182,760.34	.00	.00	182,760.34	86,577.05	96,183.29	91,380.20
0099	8,503,800	183,852.16	.00	.00	183,852.16	87,156.92	96,695.24	91,926.11
0100	7,709,200	166,672.91	.00	250.00	166,422.91	86,211.32	80,211.59	83,211.49
0101	6,404,400	138,463.13	.00	.00	138,463.13	64,727.24	73,735.89	69,231.61
0102	7,333,900	158,558.92	.00	250.00	158,308.92	76,566.20	81,742.72	79,154.50
0103	20,011,100	432,639.98	.00	.00	432,639.98	212,439.87	220,200.11	216,320.00
0104	8,200,600	177,296.97	.00	250.00	177,046.97	85,994.51	91,052.46	88,523.53
0105	7,926,100	171,362.28	.00	.00	171,362.28	80,549.24	90,813.04	85,681.18
0106	7,459,600	161,276.55	.00	250.00	161,026.55	75,981.97	85,044.58	80,513.32
0107	29,714,000	642,416.68	.00	.00	642,416.68	315,270.25	327,146.43	321,208.39
0108	19,317,800	417,650.85	.00	.00	417,650.85	205,643.27	212,007.58	208,825.48
0109	16,674,500	360,502.68	.00	.00	360,502.68	178,276.67	182,226.01	180,251.38
0110	16,991,100	367,347.58	.00	.00	367,347.58	182,741.84	184,605.74	183,673.83
0111	13,573,900	293,467.73	.00	.00	293,467.73	145,158.49	148,309.24	146,733.91
0112	10,132,800	219,071.13	.00	.00	219,071.13	107,831.74	111,239.39	109,535.59
0113	14,840,100	320,842.96	.00	.00	320,842.96	157,858.44	162,984.52	160,421.52
0114	7,281,300	157,421.72	.00	250.00	157,171.72	74,921.64	82,250.08	78,585.88
0115	7,209,200	155,862.91	.00	.00	155,862.91	73,213.19	82,649.72	77,931.51
0116	7,445,700	160,976.02	.00	250.00	160,726.02	75,516.77	85,209.25	80,363.04
0117	7,547,700	163,181.28	.00	.00	163,181.28	76,542.67	86,638.61	81,590.67
0118	7,931,200	171,472.53	.00	250.00	171,222.53	81,083.79	90,138.74	85,611.29
0119	10,716,000	231,679.92	.00	.00	231,679.92	115,238.80	116,441.12	115,840.00
0120	7,226,500	156,236.92	.00	.00	156,236.92	74,460.23	81,776.69	78,118.50
0121	15,903,200	343,827.19	.00	250.00	343,577.19	171,150.86	172,426.33	171,788.61
0122	14,427,300	311,918.23	.00	.00	311,918.23	151,757.45	160,160.78	155,959.16
0123	11,406,000	246,597.72	.00	.00	246,597.72	123,053.13	123,544.59	123,298.90
0124	9,055,400	195,777.76	.00	.00	195,777.76	96,837.50	98,940.26	97,888.89
0125	14,268,500	308,484.97	.00	250.00	308,234.97	149,821.92	158,413.05	154,117.52
0126	7,801,900	168,677.08	.00	.00	168,677.08	81,466.47	87,210.61	84,338.56
0127	7,699,100	166,454.55	.00	.00	166,454.55	80,417.08	86,037.47	83,227.31
0128	7,663,500	165,684.86	.00	250.00	165,434.86	80,454.80	84,980.06	82,717.48
0129	9,262,500	200,255.25	.00	.00	200,255.25	98,477.69	101,777.56	100,127.66
0130	7,901,000	170,819.63	.00	.00	170,819.63	83,410.25	87,409.38	85,409.87

TAXING DISTRICT NO. 67 WESTWOOD

COUNTY NO. 02 BERGEN

PAGE NO	NET TAXABLE VALUE	TOTAL TAXES (GENERAL)	TOTAL TAXES (SPECIAL)	DEDUCTION AMOUNT	NET AMOUNT OF TAXES	2025 TAXES (1ST HALF)	2025 TAXES (2ND HALF)	2026 TAXES (1ST HALF)
0131	7,377,500	159,501.54	.00	250.00	159,251.54	77,337.15	81,914.39	79,625.81
0132	12,707,600	274,738.32	.00	.00	274,738.32	133,451.17	141,287.15	137,369.19
0133	9,161,000	198,060.83	.00	250.00	197,810.83	94,168.14	103,642.69	98,905.45
0134	7,773,300	168,058.75	.00	250.00	167,808.75	79,830.18	87,978.57	83,904.40
0135	9,109,400	196,945.23	.00	.00	196,945.23	94,058.34	102,886.89	98,472.66
0136	9,546,300	206,391.01	.00	250.00	206,141.01	98,770.93	107,370.08	103,070.54
0137	8,939,300	193,267.68	.00	.00	193,267.68	90,162.67	103,105.01	96,633.88
0138	7,806,200	168,770.05	.00	250.00	168,520.05	79,352.97	89,167.08	84,260.05
0139	6,626,800	143,271.40	.00	.00	143,271.40	66,741.46	76,529.94	71,635.73
0140	8,975,600	194,052.47	.00	500.00	193,552.47	92,048.05	101,504.42	96,776.27
0141	13,360,800	288,860.50	.00	.00	288,860.50	135,091.36	153,769.14	144,430.27
0142	11,235,100	242,902.84	.00	250.00	242,652.84	113,912.00	128,740.84	121,326.46
0143	9,983,300	215,838.95	.00	.00	215,838.95	104,303.50	111,535.45	107,919.51
0144	7,184,700	155,333.20	.00	.00	155,333.20	74,720.12	80,613.08	77,666.64
0145	8,750,000	189,174.99	.00	250.00	188,924.99	88,983.31	99,941.68	94,462.53
0146	7,953,900	171,963.30	.00	.00	171,963.30	82,087.84	89,875.46	85,981.70
0147	6,392,700	138,210.18	.00	250.00	137,960.18	64,635.00	73,325.18	68,980.09
0148	7,585,700	164,002.84	.00	750.00	163,252.84	77,799.13	85,453.71	81,626.46
0149	8,110,900	175,357.67	.00	250.00	175,107.67	83,542.98	91,564.69	87,553.87
0150	12,644,300	273,369.76	.00	250.00	273,119.76	130,704.28	142,415.48	136,559.90
0151	8,695,500	187,996.71	.00	.00	187,996.71	87,978.09	100,018.62	93,998.40
0152	8,324,500	179,975.67	.00	.00	179,975.67	83,866.20	96,109.47	89,987.86
0153	8,776,300	189,743.61	.00	.00	189,743.61	89,271.03	100,472.58	94,871.84
0154	8,932,300	193,116.34	.00	750.00	192,366.34	90,683.65	101,682.69	96,183.20
0155	8,654,900	187,118.93	.00	.00	187,118.93	87,654.89	99,464.04	93,559.50
0156	7,369,100	159,319.92	.00	.00	159,319.92	74,084.58	85,235.34	79,659.99
0157	7,812,000	168,895.44	.00	.00	168,895.44	77,658.70	91,236.74	84,447.76
0158	7,959,600	172,086.56	.00	750.00	171,336.56	79,611.83	91,724.73	85,668.31
0159	7,934,000	171,533.10	.00	250.00	171,283.10	79,867.32	91,415.78	85,641.58
0160	7,402,500	160,042.05	.00	500.00	159,542.05	74,081.38	85,460.67	79,771.07
0161	6,905,400	149,294.75	.00	.00	149,294.75	69,351.84	79,942.91	74,647.42
0162	7,274,000	157,263.88	.00	250.00	157,013.88	73,105.65	83,908.23	78,506.98
0163	7,151,700	154,619.75	.00	.00	154,619.75	71,961.72	82,658.03	77,309.90
0164	7,722,800	166,966.95	.00	500.00	166,466.95	78,072.63	88,394.32	83,233.51
0165	8,017,200	173,331.84	.00	.00	173,331.84	81,468.68	91,863.16	86,665.94
0166	8,748,400	189,140.41	.00	500.00	188,640.41	88,625.72	100,014.69	94,320.24
0167	7,631,000	164,982.23	.00	250.00	164,732.23	76,430.28	88,301.95	82,366.16
0168	8,217,700	177,666.67	.00	.00	177,666.67	83,113.82	94,552.85	88,833.38
0169	8,257,100	178,518.52	.00	250.00	178,268.52	83,077.78	95,190.74	89,134.30
0170	8,455,700	182,812.24	.00	250.00	182,562.24	85,243.21	97,319.03	91,281.15
0171	8,131,800	175,809.51	.00	.00	175,809.51	84,888.85	90,920.66	87,904.78
0172	7,773,100	168,054.41	.00	750.00	167,304.41	80,578.25	86,726.16	83,652.23
0173	8,951,300	193,527.09	.00	500.00	193,027.09	93,016.66	100,010.43	96,513.58
0174	9,017,500	194,958.35	.00	.00	194,958.35	92,284.96	102,673.39	97,479.21
0175	7,933,900	171,530.92	.00	.00	171,530.92	80,327.54	91,203.38	85,765.50
0176	8,457,800	182,857.63	.00	.00	182,857.63	86,544.30	96,313.33	91,428.85
0177	8,829,900	190,902.43	.00	.00	190,902.43	90,142.45	100,759.98	95,451.23
0178	7,804,000	168,722.47	.00	250.00	168,472.47	79,036.29	89,436.18	84,236.26
0179	7,840,600	169,513.79	.00	.00	169,513.79	79,387.33	90,126.46	84,756.92
0180	7,464,500	161,382.50	.00	.00	161,382.50	74,404.55	86,977.95	80,691.28
0181	8,233,600	178,010.43	.00	250.00	177,760.43	84,851.18	92,909.25	88,880.24
0182	7,745,200	167,451.22	.00	.00	167,451.22	77,727.48	89,723.74	83,725.64
0183	8,257,100	178,518.50	.00	.00	178,518.50	83,413.53	95,104.97	89,259.29
0184	8,124,000	175,640.89	.00	.00	175,640.89	85,798.47	89,842.42	87,820.48
0185	9,754,500	210,892.30	.00	.00	210,892.30	102,466.77	108,425.53	105,446.18
0186	6,974,800	150,795.18	.00	.00	150,795.18	73,516.75	77,278.43	75,397.63
0187	7,356,200	159,041.05	.00	.00	159,041.05	77,480.72	81,560.33	79,520.56
0188	6,630,700	143,355.75	.00	.00	143,355.75	68,176.86	75,178.89	71,677.90
0189	10,074,200	217,804.20	.00	.00	217,804.20	106,178.48	111,625.72	108,902.12
0190	8,303,500	179,521.66	.00	250.00	179,271.66	87,813.77	91,457.89	89,635.86
0191	14,669,900	317,163.22	.00	.00	317,163.22	156,905.14	160,258.08	158,581.63
0192	65,750,400	1,421,523.65	.00	250.00	1,421,273.65	695,555.47	725,718.18	710,636.86
0193	8,266,100	178,713.08	.00	.00	178,713.08	87,109.97	91,603.11	89,356.58
0194	7,635,800	165,086.00	.00	.00	165,086.00	80,512.12	84,573.88	82,543.03
0195	7,303,700	157,906.00	.00	.00	157,906.00	77,257.93	80,648.07	78,953.05

TAXING DISTRICT NO. 67 WESTWOOD

COUNTY NO. 02 BERGEN

PAGE NO	NET TAXABLE VALUE	TOTAL TAXES (GENERAL)	TOTAL TAXES (SPECIAL)	DEDUCTION AMOUNT	NET AMOUNT OF TAXES	2025 TAXES (1ST HALF)	2025 TAXES (2ND HALF)	2026 TAXES (1ST HALF)
0196	7,147,500	154,528.95	.00	250.00	154,278.95	74,378.89	79,900.06	77,139.51
0197	7,391,900	159,812.87	.00	500.00	159,312.87	75,608.57	83,704.30	79,656.46
0198	6,499,900	140,527.84	.00	250.00	140,277.84	65,706.26	74,571.58	70,138.96
0199	6,681,800	144,460.52	.00	500.00	143,960.52	67,894.10	76,066.42	71,980.28
0200	6,563,500	141,902.87	.00	500.00	141,402.87	65,789.83	75,613.04	70,701.47
0201	7,895,600	170,702.87	.00	500.00	170,202.87	80,736.02	89,466.85	85,101.48
0202	7,468,200	161,462.48	.00	750.00	160,712.48	79,347.57	81,364.91	80,356.28
0203	9,756,900	210,944.19	.00	.00	210,944.19	100,857.15	110,087.04	105,472.12
0204	9,471,400	204,771.68	.00	.00	204,771.68	96,975.09	107,796.59	102,385.89
0205	10,850,100	234,579.16	.00	500.00	234,079.16	111,669.11	122,410.05	117,039.62
0206	10,125,500	218,913.31	.00	.00	218,913.31	104,447.65	114,465.66	109,456.70
0207	9,568,800	206,877.48	.00	500.00	206,377.48	98,400.21	107,977.27	103,188.77
0208	7,401,200	160,013.95	.00	250.00	159,763.95	76,028.92	83,735.03	79,882.01
0209	7,072,700	152,911.77	.00	.00	152,911.77	72,746.87	80,164.90	76,455.93
0210	7,601,100	164,335.77	.00	500.00	163,835.77	77,763.61	86,072.16	81,917.92
0211	9,075,900	196,220.97	.00	250.00	195,970.97	95,666.36	100,304.61	97,985.52
0212	15,409,000	333,142.57	.00	.00	333,142.57	162,143.45	170,999.12	166,571.32
0213	9,314,200	201,373.01	.00	.00	201,373.01	104,454.18	96,918.83	100,686.55
0214	3,847,000	83,172.13	.00	.00	83,172.13	39,833.99	43,338.14	41,586.08
0215	3,728,600	80,612.35	.00	.00	80,612.35	38,926.54	41,685.81	40,306.19
0216	7,147,800	154,535.44	.00	.00	154,535.44	74,570.53	79,964.91	77,267.76
0217	6,360,000	137,503.21	.00	.00	137,503.21	65,928.43	71,574.78	68,751.64
0218	5,439,700	117,606.31	.00	.00	117,606.31	56,513.21	61,093.10	58,803.18
0219	5,793,400	125,253.31	.00	250.00	125,003.31	58,886.71	66,116.60	62,501.68
0220	11,858,200	256,374.29	.00	.00	256,374.29	125,597.49	130,776.80	128,187.16
0221	2,573,000	55,628.27	.00	.00	55,628.27	27,093.63	28,534.64	27,814.17
0222	10,633,700	229,900.59	.00	.00	229,900.59	105,551.67	124,348.92	114,950.31
0223	5,107,600	110,426.35	.00	.00	110,426.35	51,517.33	58,909.02	55,213.21
0224	5,121,100	110,718.20	.00	.00	110,718.20	51,658.22	59,059.98	55,359.11
0225	50,136,200	1,083,944.64	.00	.00	1,083,944.64	525,123.18	558,821.46	541,972.35
0226	6,222,800	134,536.94	.00	.00	134,536.94	63,563.15	70,973.79	67,268.50
0227	6,393,200	138,220.98	.00	.00	138,220.98	65,355.12	72,865.86	69,110.52
0228	5,975,300	129,185.98	.00	250.00	128,935.98	60,924.38	68,011.60	64,468.02
0229	6,367,800	137,671.83	.00	.00	137,671.83	64,925.46	72,746.37	68,835.95
0230	7,290,300	157,616.29	.00	.00	157,616.29	74,278.96	83,337.33	78,808.19
0231	7,112,900	153,780.90	.00	.00	153,780.90	72,639.86	81,141.04	76,890.48
0232	6,994,000	151,210.27	.00	.00	151,210.27	71,512.91	79,697.36	75,605.17
0233	5,520,100	119,344.56	.00	.00	119,344.56	54,650.26	64,694.30	59,672.31
0234	194,115,200	4,196,770.62	.00	.00	4,196,770.62	2,093,172.92	2,103,597.70	2,098,385.34
0235	7,662,600	165,665.40	.00	250.00	165,415.40	78,677.04	86,738.36	82,707.73
0236	7,603,500	164,387.69	.00	.00	164,387.69	77,591.00	86,796.69	82,193.89
0237	42,374,400	916,134.54	.00	.00	916,134.54	450,324.44	465,810.10	458,067.29
0238	11,638,000	251,613.57	.00	.00	251,613.57	123,682.12	127,931.45	125,806.81
0239	9,655,300	208,747.58	.00	.00	208,747.58	100,609.26	108,138.32	104,373.82
0240	24,334,900	526,120.52	.00	.00	526,120.52	253,453.23	272,667.29	263,060.29
0241	8,342,500	180,364.85	.00	250.00	180,114.85	85,601.39	94,513.46	90,057.46
0242	12,710,200	274,794.52	.00	.00	274,794.52	132,694.41	142,100.11	137,397.30
0243	25,951,300	561,067.11	.00	.00	561,067.11	276,624.38	284,442.73	280,533.59
0244	7,602,600	164,368.22	.00	.00	164,368.22	77,951.34	86,416.88	82,184.14
0245	7,574,100	163,752.05	.00	.00	163,752.05	77,230.64	86,521.41	81,876.06
0246	7,855,200	169,829.42	.00	500.00	169,329.42	79,873.86	89,455.56	84,664.74
0247	7,443,400	160,926.31	.00	.00	160,926.31	75,730.23	85,196.08	80,463.19
0248	10,554,000	228,177.47	.00	.00	228,177.47	125,169.42	103,008.05	114,088.76
0249	8,432,200	182,304.18	.00	500.00	181,804.18	85,579.63	96,224.55	90,902.14
0250	7,130,800	154,167.90	.00	250.00	153,917.90	72,582.57	81,335.33	76,958.98
0251	7,126,800	154,081.41	.00	.00	154,081.41	72,557.97	81,523.44	77,040.75
0252	7,706,000	166,353.71	.00	250.00	166,103.71	78,105.90	88,247.81	83,176.89
0253	8,253,400	178,438.50	.00	250.00	178,188.50	84,432.96	93,755.54	89,094.27
0254	7,896,100	170,713.67	.00	250.00	170,463.67	80,725.61	89,738.06	85,231.87
0255	9,835,500	212,643.51	.00	.00	212,643.51	102,237.44	110,406.07	106,321.78
0256	7,500,100	162,152.16	.00	250.00	161,902.16	76,637.16	85,265.00	80,951.11
0257	15,861,200	342,919.14	.00	.00	342,919.14	167,374.15	175,544.99	171,459.59
0258	8,209,100	177,480.74	.00	.00	177,480.74	87,553.29	89,927.45	88,740.38

**DIST TOTAL 2,551,567,800 55,164,895.95 .00 40,250.00 55,124,645.95 26,542,443.03 28,582,202.92 27,562,331.71

TAXING DISTRICT NO. 67 WESTWOOD

COUNTY NO. 02 BERGEN

PAGE NO	NET TAXABLE VALUE	TOTAL TAXES (GENERAL)	TOTAL TAXES (SPECIAL)	DEDUCTION AMOUNT	NET AMOUNT OF TAXES	2025 TAXES (1ST HALF)	2025 TAXES (2ND HALF)	2026 TAXES (1ST HALF)
0001		.00	.00	.00	.00	.00	.00	.00
**DIST TOTAL		.00	.00	.00	.00	.00	.00	.00

TAXING DISTRICT NO. 67 WESTWOOD

COUNTY NO. 02 BERGEN

NAME OF OWNER ADDITIONAL OWNERS	PAGE NO.	BLOCK NO.	LOT NO.	LOT QUALIF.	ACCOUNT NO.	DEED BOOK	DEED PAGE	CLASS	PROPERTY LOCATION
A & C REAL PROPERTY LLC	0125	909	13		00001726	02726	02284	4A 10	FAIRVIEW AVE
ABACI, JOHN O. & BELMA	0007	104	30		00000095	07617	00984	2	91 STEUBEN AVE
ABACI, STEVEN & ELIZABETH	0077	504	39		00001051	04394	00938	2	33 RUCKNER RD
ABATE, BIANCA	0115	901	13		00001581			2	55 BRICKELL AVE
ABBALLE, DANTE	0126	911	2		00001737	08489	00842	2	47 PARK AVE
ABBALLE, DANTE	0126	911	3		00001738	08238	00305	2	45 PARK AVE
ABBALLE, MAURO & SANDRA	0133	916	11		00001795	00554	00948	2	179 THIRD AVE
ABBATE, MATTHEW & HAMDAN, SHEREEN	0073	503	29		00000998	05243	00028	2	166 FOREST AVE
ABBOTT, SEAN & WENDY	0026	209	10		00000357	09384	00253	2	70 CLINTON AVE
ABDELMASIH, YOUSSEF	0007	104	29		00000094	05191	01008	2	87 STEUBEN AVE
ABDELMASSEH, ROMANY	0235	2001	24		00003210	04275	01079	2	25 HEGEMAN AVE
ABDELWAHED, AITMAN	0082	701	7		00001121	02143	02092	4A	701 BROADWAY
ABELLA, ARNEL & RUTH (ROTHPLETZ)	0067	410	18		00000914	00136	00123	2	6 WEST END AVE
ABKARIAN, VAHE & MEDIK	0046	308	4		00000635			2	25 SIXTH AVE
ABOU-DAOUD, JOSEPH & RIVERA, DAWN M	0225	1901	7		00003069	04095	00531	2	10 PALISADE AVE
ABRAMOPOULOS, GREGORY & MEGAN	0022	206	2		00000293	00887	02274	2	17 GARDEN PLACE
ABREU, EDWARD & NICOLE ANTONETTE	0034	301	15		00000470	03973	01732	2	460 LAFAYETTE AVE
ACE GLOBAL BUSINESS SERVICES LLC	0111	810	5		00001534	05456	00904	4A	349 KINDERKAMACK R
ACEBO, ANDRES & JANICE	0193	1505	1		00002642	04119	00271	2	111 ROOSEVELT AVE
ACEVEDO, JASMIN & JOSIADY	0170	1211	6		00002316	04557	00346	2	645 REPETTI ST
ACOSTA, AMELIA L	0050	310	13		00000686	03421	01607	2	73 ASH ST
ADAMS, SEAN & TELESMANIC, ASHLEY	0157	1201	12		00002133	03619	00253	2	120 CARL PLACE
ADAMS, STEPHEN & BRIANNE	0002	102	7		00000019	03304	00380	2	45 MOUNTAIN AVE
ADAMS, ROBERT L & ADAMS JR, ROBERT L	0226	1901	21		00003083	04890	01336	2	118 PALISADE AVE
ADLER, AGNES & D. & BAUMAN, E.	0011	108	10		00000150	03157	02128	2	650 LAFAYETTE AVE
AGALITOTIS, S. & K.C/O ANGELICA	0037	302	24		00000502			2	225 DAVID HOOPER P
AGHADJANIAN, JOSEPH & KARINE H	0071	503	1		00000970	00831	02372	2	185 LAFAYETTE AVE
AGLIONE, DANIELLE M & JOHN PAUL	0111	810	3		00001532	04827	01824	2	363 KINDERKAMACK R
AGOSTINHO, JOAO & MARIA	0198	1509	8		00002714	08472	00108	2	135 KINDERKAMACK R
AGUADO, DAVID & SANDRA	0225	1901	4.01		00003627	08527	00384	2	110 EMERSON RD
AHEARN, BRIAN HOWARD	0060	406	8		00000825	05361	00501	2	306 LAFAYETTE AVE
AHMED, ATIF, & ZAFAR, AMNAH	0035	302	6		00000484	04424	01800	2	473 LAFAYETTE AVE
AJH REALTY LLC	0116	901	25		00001593	01102	01283	2	28 SUMMIT AVE
AKLIAN, MEENAS A & MARIA	0156	1110	16		00002119	09384	00307	2	668 WARD AVE
AKVH ASSOCIATES L.L.C.	0238	2103	1		00003264	08738	00484	4A	333 OLD HOOK RD UNIT 101
ALA 3 LLC	0200	1510	8		00002735	05050	01265	2	35 ROOSEVELT AVE
ALBANESE, RONALD & LILLIAN	0046	307	12		00000629	00000	00000	2	14 SIXTH AVE
ALBANO, JOHN M & KATHRYN C	0161	1202	24		00002182	08956	00043	2	678 TACO AVE
ALBERS, KENNETH F X, JR & ANDREA	0193	1505	5		00002646			2	35 LOWELL ST
ALBERT, BARRY L & PFALZGRAF, ANA	0149	1103	29		00002019	02557	01160	2	60 O'TOOLE ST
ALBERT, MARK YOJI	0132	915	12		00001782	08145	00374	4A	182 THIRD AVE
ALBRACHT, BARBARA ANN	0153	1108	10		00002083	09046	00179	2	1 GRITMAN COURT
ALBU, HOREA & MONICA IONESCU- ETAL	0090	701	14		00001235	05403	01670	2	550 FAIRVIEW AVE 304
ALBUCHER, STEVEN	0080	602	3.03		00003715	01554	00447	2	39 ADAMS COURT
ALDRICH, MELISSA & KYLE	0158	1201	21		00002142	01135	00850	2	118 FOURTH AVE
ALEPA, CHRISTOPHER	0107	805	1		00001471	00245	00946	4A	96 WASHINGTON AVE
ALEPA, CHRISTOPHER	0111	809	9		00001526	05014	00775	2	362 KINDERKAMACK R
ALESSI, CHARLENE	0115	901	21		00001589	00910	00408	2	38 SUMMIT AVE
ALEXANDER, BOBY & PREETHA	0060	406	12.02		00003611	09457	00034	2	9 CHAPPY COURT
ALEXANDER, LIDIA	0090	701	14		00001229	04798	00243	2	550 FAIRVIEW AVE 216
ALI, ADEEB & SHARIF, NEVINE	0096	706	10		00001313	02625	01644	2	3 BROOKSIDE AVE
ALI, MARY E	0159	1201	37		00002158	03314	00331	2	68 FOURTH AVE
ALIANELLO, PETER & CHERYL	0014	111	13		00000193	07840	00647	2	16 STEUBEN AVE
ALIPUI, DIDIER & RACHEL	0159	1201	35		00002156	03286	01564	2	88 FOURTH AVE
ALLEYNE, ERIC	0149	1103	35		00002025	00709	01328	2	10 GRITMAN COURT
ALONSO JR, ALFRED JESUS ETALS	0155	1110	4		00002107	04756	01945	2	677 LINCOLN BLVD
ALSTON, GREGORY R & FULMORE, CELESTIN	0229	1906	10.01		00003733			2	139 PALISADE AVE
ALTAMIRANO, CIRILO CARBAJAL ETAL	0229	1905	4		00003117	05033	00971	2	169 PLEASANT AVE
ALTENKIRCH, CHRISTIAN & ERIKA	0096	706	7		00001310	04693	01908	2	41 MAPLE AVE
ALU, JOYCE	0179	1402	9		00002441			2	65 BRYANT PLACE
ALUOTTO, GIUSEPPE ANTHONY	0183	1405	15		00002492	03853	01795	2	99 LOCKERBY LANE
ALVAREZ, LUIS O & NICOLE M	0043	306	9		00000598	01944	00835	2	49 STRATTON AVE
AMADIZ, JORGE & APONTE, LUIS	0016	112	16		00000215	04605	00927	2	234 WASHINGTON AVE
AMATO, RAYMOND & ANA MARIA	0060	406	11		00000828	03051	02226	2	324 LAFAYETTE AVE
AMATO, VINCENZO & LEANN J	0047	308	16		00000647	08700	00167	2	120 MILL ST
AMBREY, MAUREEN & ROBERT	0041	303	35		00000565	08696	00201	2	252 DAVID HOOPER P
AMENDOLA, JAMES & FRAN	0157	1201	11		00002132	08290	00660	2	114 CARL PLACE
AMERICAN RED CRESCENT, INC.	0216	1702	14		00002970	08161	00858	1	HIGH STREET

TAXING DISTRICT NO. 67 WESTWOOD

COUNTY NO. 02 BERGEN

NAME OF OWNER ADDITIONAL OWNERS	PAGE NO.	BLOCK NO.	LOT NO.	LOT QUALIF.	ACCOUNT NO.	DEED BOOK	DEED PAGE	CLASS	PROPERTY LOCATION
AMICUCCI, LEOPOLD (V) & KARIN	0071	503	10		00000979	00522	01126	2	239 LAFAYETTE AVE
AMIRHAMZEH, HAMID R. & HERMINE J.	0252	2204	1		00003465			2	11 O'DONNELL ST
AMODEO,CHRISTINE	0196	1507	16		00002681	04454	01477	2	44 PALM ST
AMORUSO ANTHONY & CHRISTINE	0181	1404	10		00002464			2	31 BOGERT PLACE
AMS REALTY LLC	0240	2106	2		00003294	09379	00024	4B	51 BERGENLINE AVE
AMUSAN, OIZA BLESSING	0231	1907	23		00003158	03103	01771	2	100 WESTWOOD BLVD
ANASTASOPOLOUS, ALEXANDER	0183	1406	1		00002501	09150	00494	2	82 BERGEN ST
ANCONA, GIOACCHINO & DIANE	0029	212	9		00000403	08032	00274	2	17 WHEELER AVE
ANDEL PROPERTIES, LLC % B. MEISEL	0109	807	18		00001495	08537	00224	4A	336 CENTER AVE
ANDERSON, JOHN & CYNTHIA	0218	1802	13		00003001	09085	00044	2	48 SAND RD
ANDREANO, MICHAEL & KAREN	0058	405	7		00000800	03067	01428	2	41 BEECH ST
ANDRESEN, JON & LINDA	0062	407	11		00000841	09063	00423	2	58 CLAIRMONT AVE
ANDREW, ROBERT G & BRIDGET N	0146	1102	19		00001983	08339	00109	2	38 MEADOW RD
ANDREWS REALTY CORP	0107	806	5		00001478	09628	00001	4A	40-48 WASHINGTON AVE
ANDRYSZCZAK, LOURDES (W)	0160	1202	14		00002172	07816	00172	2	635 WARD AVE
ANGELINO, JAMES M. & ROSEANN	0195	1507	5		00002670	07943	00868	2	87 ROOSEVELT AVE
ANGIOLETTI, LAUREN ETAL	0088	701	14	C5104	00001203	05074	01207	2	550 FAIRVIEW AVE 104
ANN LISA @ STRATFORD RLTY LLC	0133	916	15		00001799	00628	01409	4C	195 THIRD AVE
ANNESE, CARLO & AVA	0040	303	22		00000552			2	15 RINGROSE COURT
ANNESE, STEPHEN & AMY F & NICHOLAS	0014	111	11		00000191	05380	00042	2	26 STEUBEN AVE
ANOINTING CHURCH INC	0127	913	2		00001753	02934	02322	15D	77 FIRST AVE
ANOINTING CHURCH INC	0127	913	3		00001754	02934	02322	15D	91 FIRST AVENUE
ANTHONY, ROGER (V) & V. PAULINE	0034	301	8		00000463	09622	00036	2	420 LAFAYETTE AVE
ANTONICK, JR.,RICHARD C & MICHELE U	0168	1208	3		00002288	07833	00738	2	89 ADDICKS RD
ANTONIO, EDWINA G	0087	701	14	C4308	00001193	08345	00304	2	540 FAIRVIEW AVE 308
ANTONUCCI, LIDIA	0242	2108	11		00003314	04771	00309	2	178 WOODLAND AVE
ANTONY, BABU K & ANNMARY P.	0241	2108	10		00003313	00466	02427	2	184 WOODLAND AVE
APITLUS TIMOTHY J.	0157	1201	17		00002138	01318	00246	2	148 FOURTH AVE
APPELTUN,YANG HEIN &SCARLETT ROSE	0179	1402	2		00002434	04947	00378	2	9 HOYER AVE
APPENZOLLER, KEVIN & DANIELLE	0249	2201	16		00003419	04207	01324	2	95 KAUFMAN DRIVE
AQUILINA, JANICE H	0032	215	9		00000442	05429	01745	2	29 WESTERVELT PLAC
AQUILINA, JANICE	0032	215	8		00000441	04748	00070	2	35 WESTERVELT PLAC
ARANDA,CHARLES & PAMELA	0069	501	8		00000948	04905	00869	2	75 COTTAGE PLACE
ARCABASSO,PAUL(V) & JOANNE	0253	2204	8		00003472			2	11 BEST ST.
ARCE, SERAFIN D	0179	1402	6		00002438	09360	00289	2	37 HOYER AVE
ARGENTI, DANIEL & LAURIE	0107	804	11		00001465			2	414 KINDERKAMACK R
ARIDONIA CORPORATION	0238	2102	4		00003261			4A	301 OLD HOOK RD
ARIEMMA, NICHOLAS F. & VALERIE	0054	402	25		00000739			2	398 FOURTH AVE
ARMSTRONG II(ETAL), WILLIAM JOSEPH	0078	601	2		00003550	00492	00045	2	33 CARDINAL LANE
ARMSTRONG, PAYTON H & CINDY	0239	2104	4		00003278	01446	02313	2	391 OLD HOOK RD
ARMSTRONG, WILLIAM & LAUREN	0211	1607	15		00002900	03868	00169	2	62 LESTER AVE
ARNONE, KENNETH A & KELLIE A.D	0201	1511	1		00002753	01159	00313	2	35 LEXINGTON AVE
ARROYO, RAYMOND & NAPOLITANO JO-ANN	0136	1002	9		00001843	07664	00454	2	6 CAROLYN ST
ARTURO, LILBETH	0223	1805	4	C108	00003669	09442	00009	2	25 CREST ST. UNIT 108
ASCH, JORDAN & CHRISTINE	0210	1606	40		00002880	03226	00639	2	69 PROSPECT AVE
ASH PER LLC C/O JTS INC	0111	810	7		00001535	00628	01419	4A	345 KINDERKAMACK R
ASSANTE, ANTHONY & THERESA L.	0036	302	19		00000497	07739	00203	2	245 DAVID HOOPER P
ASSFALG,DANIEL R. & KAREN A.	0067	410	23		00000919			2	38 WEST END AVE
ASUCAR ASSOCIATES,LLC	0238	2102	2		00003259	08839	00124	4A	261 OLD HOOK RD
ATHANASOPOULOS, DEMETRIOS & STEPHNI	0153	1108	6		00002079	01801	02433	2	17 GRITMAN COURT
ATKINS, DANIEL E & LINDA J.S.	0008	106	8		00000108	08632	00626	2	123 HARDING AVE
AUBRY, ROGER (V)	0160	1202	11		00002169			2	651 WARD AVE
AUCHARD, STEVE & TERRI	0024	207	8		00000322	08501	00138	2	45 WELLINGTON PLAC
AUER, DANIEL & SUZANNE	0176	1307	6		00002404	05277	00043	2	33 TERRACE DRIVE
AUER, WILHELM (V)	0148	1103	14		00002004			2	66 WHALEN COURT
AUER,TIMOTHY DANIEL&ANDREA PATRICIA	0006	104	11		00000076	04918	00891	2	58 GARDEN PLACE
AUGSBACH, JR., RICHARD J. & LAURA M	0037	302	36		00000514	07765	00350	2	40 STRATTON AVE
AVALO, RICHARD ETAL	0007	104	25		00000090	05390	01643	2	71 STEUBEN AVE
AVELLA, LAWRENCE & CHRISTINA	0099	709	9		00001359	03323	00280	2	456 KINDERKAMACK R
AVELLA, MICHAEL, JR. & JANET	0211	1607	20		00002905			2	36 LESTER AVE
AVILA, BRAULIO	0155	1110	2		00002105	09144	00155	2	685 LINCOLN BLVD
AWAD, HAYTHAM A & HOUSNIA LARABI	0067	410	15		00000911	00174	00423	2	21 EUCLID AVE
AYALASOMAYAJULA(ETC), SURYA	0102	801	4		00001395	09056	00358	2	5 PRINCETON PL
AYDINIAN, ARAKEL & LAHOOD, NISHAN	0030	213	2		00000414	04068	01614	2	565 LAFAYETTE AVE
AYERS, JOSEPH & PATSY	0061	407	2		00000832	08618	00819	2	355 LAFAYETTE AVE
AZOR, CARLOS & MICHAEL	0214	1701	14		00002939	03910	00398	2	102 PASCACK RD
BABIAC,STEVEN J. & KIM	0022	206	3		00000294			2	21 GARDEN PLACE
BABILONIA, JASON	0022	206	7		00000298	02589	00589	2	41 GARDEN PLACE

TAXING DISTRICT NO. 67 WESTWOOD

COUNTY NO. 02 BERGEN

NAME OF OWNER ADDITIONAL OWNERS	PAGE NO.	BLOCK NO.	LOT NO.	LOT QUALIF.	ACCOUNT NO.	DEED BOOK	DEED PAGE	CLASS	PROPERTY LOCATION
BADACH,RAYMOND M & ANN M	0018	202	26		00000245			2	33 KENNEDY TERRACE
BADILLO, RUBEN ETAL	0160	1202	17		00002175	05387	00220	2	644 TACO AVE
BAEK, SEUNG CHON & LINDA M.	0146	1102	18		00001982			2	34 MEADOW RD
BAEK,ESTHER J	0226	1901	15		00003077	04382	01388	2	56 PALISADE AVE
BAEZ, MICHELLE & MAYRA	0157	1201	8		00002129	03324	02399	2	96 CARL PLACE
BAEZ, PAUL & AMPARO	0055	403	9		00000756	00490	01224	2	27 ASH ST
BAGDAS, TOMAS & FERDA	0226	1901	14		00003076	00542	01801	2	50 PALISADE AVE
BAGER, CHRISTEN III & LYNDA	0050	310	10		00000683			2	87 ASH ST
BAJRAKTAREVIC, IRIS ETALS	0232	1908	1		00003164	04059	01193	2	84 WESTWOOD BLVD
BAKER, JANICE	0228	1904	8.01		00003732	02997	01260	2	202 WESTWOOD BLVD
BAKER, JULIA & HYMAN, MATTHEW	0007	104	31		00000096	05384	00292	2	67 HARDING AVE
BAKIAN, MARIELE & MARNIN, GERALD	0055	403	11		00000758	04681	00511	2	15 ASH ST
BALAKRISHNAN, SURESH	0038	302	50		00000528	00721	01927	2	250 MILL ST
BALALA,JOSEPH JR. & PATRICIA	0167	1206	50		00002278			2	670 REPETTI ST
BALATBAT,MATTHEW P & KATRINA S	0150	1105	3		00002037	05059	00985	2	131 LANGNER PLACE
BALLESTER, BARON & JESSICA E	0185	1407	16		00002525	08700	00953	2	186 LEXINGTON AVE
BAMRICK, EILEEN	0040	303	15		00000545	03576	01097	2	88 SEVENTH AVE
BANKS, JOHN W & LAUREN A.E.M	0254	2206	5		00003494	00138	01025	2	104 KAUFMAN DRIVE
BANKS,FREDERICK & CHRISTINE	0189	1409	18		00002577			2	36 HIGH ST
BANNON, JOHN E & ANITA M	0118	902	28		00001626	08656	00703	2	20 ST NICHOLAS AVE
BANNON, JUDITH I.	0160	1202	16		00002174			2	638 TACO AVE
BANOUT, ANN M	0084	701	14	C3208	00001145	01184	00265	2	530 FAIRVIEW AVE 208
BARBARINO,CHRISTOPHER ROBT.& NICOLE	0022	206	8		00000299	01854	01009	2	45 GARDEN PLACE
BARBER,PHILIP & LYNDA S.	0244	2112	4		00003348			2	169 WOODLAND AVE
BARBIERO, RAYMOND & EMILEE	0094	705	2		00001289	02159	00963	2	477 KINDERKAMACK R
BARCA, NICHOLAS J & MARIA T	0015	112	7		00000206	00900	00447	2	28 GARDEN PLACE
BARCIA, ALBERTO & SILVIA	0256	2208	3		00003521	03614	01644	2	81 WESTWOOD BLVD
BARGAMIAN, ROSINE	0156	1110	11		00002114			2	638 WARD AVE
BAROCH, STEVEN	0018	202	31		00000250	09293	00344	2	630 LAFAYETTE AVE
BARONE, CHARLES & JOANNE	0154	1108	14		00002087	07062	00438	2	608 LINCOLN BLVD
BARONE, FRANK & RENA	0244	2113	2		00003357	08044	00019	2	21 VAN BUREN AVE
BARONE, RICHARD A & DARLENE BARONE-	0201	1511	6		00002758	05230	00364	2	2 BROOK PL
BARONE, ROBERT& DONNA	0100	710	3		00001369	08526	00352	4A	401 KINDERKAMACK R
BAROZIE, JOSEPH G	0142	1007	19		00001928	04622	00522	2	46 GOODWIN TERR
BARRERA, NORBERTO & ALEXIS M	0145	1101	6		00001963	02690	01402	2	304 FOURTH AVE
BARRETO,ALDA M TRUSTEE	0041	303	30		00000560	03978	00808	2	232 DAVID HOOPER P
BARRETT JR, JOSEPH A & ELAINE M	0155	1110	5		00002108	02401	01064	2	671 LINCOLN BLVD
BARROW, EDWARD & PATRICIA	0153	1107	12		00002073	04454	00811	2	654 LINCOLN BLVD
BARRY, THOMAS & JAMIE E	0094	705	5		00001292	03469	00058	2	489 KINDERKAMACK R
BARSKAIA, MARINA	0224	1805	4	C212	00003690	03093	00650	2	25 CREST ST. UNIT 212
BARTLETT, ERIC F & SARAH CLARKE	0099	709	1		00001351	01296	02321	2	447 FAIRVIEW AVE
BARTLETT, JONATHAN R & JULIA P	0142	1007	20		00001929	00753	01924	2	56 GOODWIN TERR
BARTOLOTTA, ANDRE & GAETANA	0145	1101	2.02		00003727	02723	00156	2	252 FOURTH AVENUE
BATCHELAR, BARBARA	0090	701	14	C5210	00001225	08682	00359	2	550 FAIRVIEW AVE 210
BATES III, EDWARD W	0216	1702	10		00002966	00608	02109	2	132 SAND RD
BATES, JOAN A	0109	808	6		00001505			2	363 CENTER AVE
BATISTA, LUCINDO & LILLIAN	0198	1509	4		00002710			2	115 KINDERKAMACK R
BATTAGLIA, JOHN M & KELLY ANN	0072	503	22		00000991	07705	00100	2	98 CARDINAL LANE
BATTISTON, RONALD & ELIZABETH	0195	1506	12		00002664	03859	01355	2	70 ROOSEVELT AVE
BAUER, BRANDON & ARIELLE	0121	904	9		00001668	04583	00395	2	78 PARK AVE
BAUER, MATTHEW S & MARISA IRURRE	0059	405	17		00000810	00810	00561	2	22 CYPRESS ST
BAUER, MICHAEL & NANCY	0052	401	14		00000711	07760	00503	2	36 ASH ST
BAUER, UTE	0119	902	47		00001644			2	508 FOURTH AVE
BAUERNFEIND, DAVID & JUNE	0256	2207	19		00003514	03329	00182	2	135 TILLMAN ST
BAUTISTA, KENNETH & RACHEL M	0208	1606	19		00002859	05074	01427	2	39 JAMES ST
BAVIELLO, COURTNEY NICOLE ETAL	0006	104	9		00000074	04303	01385	2	22 GARFIELD AVE
BBM PROPERTIES LLC	0093	704	11		00001278	00599	00001	2	534 KINDERKAMACK R
BEACH, JEANELLE & ROHIN ROBERT	0098	708	12		00001346	03561	00941	2	47 LAKE ST
BECKER, STEPHEN G	0245	2113	6		00003361	03726	01185	2	45 VAN BUREN AVE
BECKMAN, WARREN D & ELIZABETH A	0154	1108	18		00002091	08131	00439	2	33 WILLIAM ST
BEDROSIAN PLZ LLC	0220	1804	5		00003027	01323	00443	4A	99 KINDERKAMACK R
BEDROSIAN, LAWRENCE J.	0058	404	23		00000792	08016	00454	2	118 CYPRESS ST
BEGOLLI, TEFIK & BRADY, GINEEN	0085	701	14	C4106	00001163	04268	01388	2	540 FAIRVIEW AVE 106
BELITS, KATHERINE ELIZABETH	0035	302	1		00000479	03145	01977	2	439 LAFAYETTE AVE
BELL, JONNA KATHARINE	0031	214	5		00000428	01093	01090	2	45 CLINTON AVE
BELL, KRISTINE	0089	701	14	C5204	00001219	08686	00065	2	550 FAIRVIEW AVE 204
BELL, RUSSELL E & VANESSA J	0112	810	13		00001541	01510	01823	2	362 WESTWOOD AVE
BELL, VIVIAN (W)	0229	1905	1		00003114			2	186 WESTWOOD BLVD

TAXING DISTRICT NO. 67 WESTWOOD

COUNTY NO. 02 BERGEN

NAME OF OWNER ADDITIONAL OWNERS	PAGE NO.	BLOCK NO.	LOT NO.	LOT QUALIF.	ACCOUNT NO.	DEED BOOK	DEED PAGE	CLASS	PROPERTY LOCATION
BELLINGER, DANIEL R & LAURIE M	0032	215	11		00000444	00168	00533	2	13 WESTERVELT PLAC
BELLO, LYNSEY M	0244	2112	8		00003352	05435	01814	2	189 WOODLAND AVE
BELLON JR, CHARLES A	0200	1510	9		00002736	08639	00290	2	39 ROOSEVELT AVE
BELTRE, CASSIE B & JOSE M JR	0241	2108	4		00003307	02638	01895	2	173 BERGENLINE AVE
BENAQUISTA, CHRISTINA	0027	210	13		00000375	03910	00920	2	62 CLINTON AVE
BENEVENTO, MICHELE & RICHARD	0042	304	6		00000571	09113	00217	2	64 SIXTH AVE
BENINATI, ANTHONY	0012	109	15		00000166	05432	00657	2	50 LINCOLN AVE
BENINATI, ANTHONY	0112	810	9		00001537	04351	01925	2	314 (330) WESTWOOD AVE
BENNETT, CAROL	0144	1008	16		00001957	08134	00596	2	26 THIRD AVE
BENNY, JOSE & CELINA	0198	1509	1		00002707	08915	00368	2	103 KINDERKAMACK R
BENT, LOIS A	0235	2001	36		00003222	04826	01145	2	159 WESTWOOD BLVD
BENZAM LLC	0227	1902	3		00003094	02787	01368	2	187 PASCACK RD
BENZWIE, MICHAEL & LAURIE L.	0182	1405	9		00002486	08497	00233	2	39 LOCKERBY LANE
BERARDO, PHILIP	0091	701	14		00001242	05347	00180	2	550 FAIRVIEW AVE 311
BERDAIS, ARTHUR A	0224	1805	4	C5311	00003684	01047	00060	2	25 CREST ST. UNIT 206
BERDNT, STEVEN C.	0222	1805	2	C000C	00003053			2	15 CREST ST - APT C
BERENSON, IANNUZI, ERCOLINO	0242	2109	3		00003319			1	HOPPER AVE
BEREZA, OLEH & TAMARA SIRYJ-BEREZA	0029	211	15		00000390	09121	00991	2	18 CLINTON AVE
BERG, JASON & PANARELLO, DANIELLE	0239	2104	2		00003276	04502	00739	2	95 TILLMAN ST
BERGEN COUNTY OF	0078	601	3		00001072			15C	ALONG BROOK
BERGEN COUNTY OF	0176	1306	4		00002397			15C	WESTWOOD AVE
BERGEN COUNTY OF	0213	1701	5		00002931			15C	PALISADE AVE
BERGEN COUNTY OF	0213	1701	7		00002932			15C	PALISADE AVE
BERGEN COUNTY OF	0214	1701	11		00002936			15C	PASCACK RD
BERGEN COUNTY OF	0214	1701	18		00002943			15C	PASCACK RD
BERGEN COUNTY OF	0225	1901	1		00003064			15C	EMERSON RD
BERGEN COUNTY OF	0227	1902	4		00003095			15C	CEDAR LANE
BERGEN COUNTY OF	0227	1902	6		00003097			15C	HEGEMAN AVE
BERGEN COUNTY OF	0228	1903	2		00003100			15C	PLEASANT AVE
BERGEN, JOSEPH & MICHELLE	0146	1102	7		00001971	08139	00951	2	69 O'TOOLE ST
BERGEN, COUNTY OF	0213	1701	3		00002929			15C	CEDAR LANE
BERGMAN, JEFFREY & DAWN	0066	410	9		00000905	08571	00190	2	49 EUCLID AVE
BERKOBEN, SCOTT L. & LINDA M.	0208	1606	16		00002856	07821	00819	2	57 JAMES ST
BERKOWITZ, MICHAEL ADAM&PASHOS, MARIA	0025	208	10		00000346	04910	00277	2	16 WHEELER AVE
BERMUDEZ, ELIAS & LISA M.	0095	705	8		00001295			2	32 GROVE ST
BERNAL, DOLORES	0178	1401	16		00002429	09210	00423	2	30 HOYER AVE
BERNARD, ROBERT D. & DIANE	0162	1204	6		00002197			1	NO FRONTAGE
BERNERO LOUIS A & MARIE A	0247	2115	9		00003388			2	38 MAULBECK AVE
BERNHARDT, KATHLEEN A	0175	1305	8		00002378	02535	00066	2	53 DEAN ST
BERTINETTI, STEPHEN & H. BERTINETTI	0182	1405	8		00002485	01047	01066	2	35 LOCKERBY LANE
BERUBE, PATRICK JOSEPH&DAWN MARIE	0057	404	11		00000780	03538	00795	2	85 BEECH ST
BESSLER MICHAEL W	0117	902	12		00001610	00737	01852	2	15 SUMMIT AVE
BEUTEL, TAMIKO	0138	1005	8		00001864	02201	02408	2	425 FOURTH AVE
BEYER, DANIEL & MEREDITH	0019	203	4		00000259	08351	00944	2	285 WASHINGTON AVE
BEYER, HERBERT (V) & ANDREA P	0030	212	10		00000404			2	11 WHEELER AVE
BHAGAVATHI, PERAMANAYAGAM ETAL	0008	106	9		00000109	04707	00494	2	117 HARDING AVE
BHARRATT, CHANDRAPAUL ETAL	0035	301	21		00000476	04958	00400	1	OFF LAFAYETTE AVE
BHATTACHARYA, RUPAK & GOEL, SONALI	0051	401	2		00000699	02111	00921	2	117 CLAIRMONT AVE
BHAVSAR, VISHAL PRAMODKUMAR & RAMAN	0100	709	16		00001366	02598	01116	2	10 GRAND ST
BIALICK, STEVEN & ROSEMARY	0033	215	20		00000453	08552	00359	2	10 GLENN CT
BIANCHI, EDWARD & NANCY	0025	208	9		00000345	07677	00493	2	14 WHEELER AVE
BIOCCHI, ROBERT & ROSEANN LAFURNO	0182	1405	4		00002481	07887	00758	2	7 LOCKERBY LANE
BIELAWSKI, ARTUR & JOANNA M	0081	603	6		00001112	02646	01570	2	38 CARDINAL LANE
BIENERT, COLLEEN A & CALLAHAN, JR JOHN	0251	2202	9		00003450	05011	00539	2	169 EMERSON RD
BIERI, MICHAEL & KAREN	0039	303	9		00000539	08436	00022	2	31 CLINTON AVE
BILODEAU, CHARLES R & JULIE	0114	901	9		00001577	08200	00316	2	39 BRICKELL AVE
BIRDOFF, MATTHEW & TRAN, MEGAN	0080	602	3.05		00003717	04976	00039	2	38 ADAMS COURT
BIRK, CATHERINE M	0035	301	22		00000477	03325	00807	2	574 LAFAYETTE AVE
BIRKNER, JOHN JR & SUSAN M	0053	402	20		00000734	01722	01670	2	416 FOURTH AVE
BIRMINGHAM, MATTHEW & MURPHY, ERIN	0144	1008	8		00001949	02628	01770	2	383 FOURTH AVE
BIROC, JEFFREY & YVELISSE	0116	902	3		00001601	01676	00370	2	63 SIXTH AVE
BISCAYE, PIERRE & SARA N.	0177	1307	11		00002409			2	120 BERKELEY AVE
BIZARRO JOSEPH L (V) & BETTY	0170	1211	2		00002312			2	669 REPETTI ST
BKSW LLC	0192	1504	1		00002628	04527	00297	4A	189 KINDERKAMACK R
BLACK BISCUIT LLC	0110	808	11		00001510	09143	00379	4A	286-300 FAIRVIEW AVE
BLAIN, DAVID (S)	0218	1802	3		00002991			2	20 LEWIS PLACE
BLAKE, SUSAN	0027	210	3.01		00000364	02633	00725	2	85 WHEELER AVE
BLAKE, THERESA & DENNIS W	0048	309	19		00000666	09366	00122	2	88 ASH ST

TAXING DISTRICT NO. 67 WESTWOOD

COUNTY NO. 02 BERGEN

NAME OF OWNER ADDITIONAL OWNERS	PAGE NO.	BLOCK NO.	LOT NO.	LOT QUALIF.	ACCOUNT NO.	DEED BOOK	DEED PAGE	CLASS	PROPERTY LOCATION
BLANCO-RIVAS, BREOGAN & MORGAN	0099	709	12		00001362	03413	00181	2	440 KINDERKAMACK R
BLANCO, RICHARD & MARY KAY	0106	804	4		00001458	07789	00919	2	419 FAIRVIEW AVE
BLANEY, JAMES J(V) & CHRISTINE	0064	408	31		00000879	09587	00322	2	66 EUCLID AVE
BLANKENBUSH, DARREN & BARBARA	0163	1205	11		00002210	08359	00560	2	659 TACO AVE
BLAUVELT, RANDALL C. & CHERYL	0006	104	13		00000078	07728	00636	2	46 GARDEN PLACE
BLEHL, CORT & HEATHER	0042	304	7		00000572	00417	02148	2	62 SIXTH AVE
BLEHL, SHARON	0092	702	6		00001254	08314	00256	2	26 MAPLE AVE
BLUNDO, JOSEPH & NOREL	0134	916	23		00001807	07547	00112	2	120 SECOND AVE
BOCHNER, GARY C & ELYSE H.	0075	504	21		00001033			2	23 LAKE DR
BOEDE, KENNETH A.	0010	107	1		00000128	07923	00456	2	54 MC KINLEY AVE
BOENIGK, GEORGE & VIRGINIA R	0081	603	4		00001110	09323	00359	2	123 LAFAYETTE AVE
BOES, NATALIE L & WILLIAM D	0162	1204	8		00002199	02800	02482	2	618 TACO AVE
BOFOSSA, GUY & MICHELE F	0019	203	2		00000257	03244	02292	2	611 LAFAYETTE AVE
BOGGESS, RICHARD & LYNA	0187	1408	12		00002545	04850	01061	2	195 LEXINGTON AVE
BOGUSLAWSKI, RICHARD K. & WANDA I.	0065	409	5		00000884	08364	00424	2	109 EUCLID AVE
BOLCH, MARC & LINDA	0198	1509	2		00002708	07521	00960	2	107 KINDERKAMACK R
BOLEY, RONALD PAUL & EVELYN A	0174	1305	5		00002375			2	33 DEAN ST
BOLLER, ANN MARIE	0126	911	8		00001742	03722	00359	2	72 ELM ST
BOLMANSKI, GREGORY & ANGELA	0254	2206	4		00003493	00278	01319	2	98 KAUFMAN DRIVE
BOLTON, RICHARD & MARY ANN MOESER	0134	916	25		00001809	01801	01630	2	110 SECOND AVE
BOLTON, RICHARD J (V) & MOESER, MARY A	0134	916	28		00001812			2	98 SECOND AVE
BOMEISL, J.E. & JACOBY, SR, R.J.	0223	1805	4	C109	00003670	09329	00252	2	25 CREST ST. UNIT 109
BOMEISL, JOHN & JACOBY, ROBERT J.SR	0224	1805	4	C213	00003691	02828	01566	2	25 CREST ST. UNIT 213
BONALDI, JAMES	0150	1105	2		00002036	09517	00217	2	125 LANGNER PLACE
BONANNO, ROSEMARIE (W)	0145	1102	5		00001969			2	61 O'TOOLE ST
BONANNO, TRSTEE MARGARET STOFFEL IT	0117	902	21		00001619	01623	00179	2	125 WASHINGTON AVE
BONHARD, ROBERT C & SHERRI	0256	2208	8		00003526	08774	00699	2	61 WESTWOOD BLVD
BONIELLO, JEFF & LISA	0092	702	9		00001257	02006	01950	2	46 MAPLE AVE
BONKOWSKI, JOHN & LORETTA	0207	1606	3		00002843			2	119 JAMES ST
BONKOWSKI, KEVIN & BONNIE	0171	1301	3		00002323	08646	00996	2	84 BENSON AVE
BONOMOLO, GARY J & PATRICIA M	0039	303	11		00000541			2	19 CLINTON AVE
BONTEMPS, THOMAS & LISA	0019	202	36		00000255	08005	00995	2	136 LAFAYETTE TERR
BOOTHE, DENIECE T ETAL	0247	2116	3		00003394	03868	00259	2	79 HOPPER AVE
BORDUIN, CHRISTOPHER & MELISSA	0064	409	1		00000880	09179	00431	2	325 LAFAYETTE AVE
BORELLA, MATTHEW & ROBYN	0120	902	59		00001655	01421	01585	2	52 BOULEVARD
BORRELLA, CHRISTINE M & PATRICK J	0150	1104	6		00002032	00544	01836	2	130 LANGNER PLACE
BORGERSON, CHRISTOPHER & JANINE	0186	1408	2		00002535	08475	00494	2	155 LEXINGTON AVE
BORGHI, STEPHEN L	0207	1605	13		00002834	02003	01533	2	26 JAMES ST
BORGHOFF, MICHAEL	0201	1510	22		00002749	02122	00910	2	22 LEXINGTON AVE
BORKIN, LORANNE BONNIE	0184	1406	6		00002506	01334	02226	2	100 BERGEN ST
BORLOZ, ANDREW	0152	1107	6		00002067	04819	01156	2	62 WOODCLIFF AVE
BORNSTEIN, ALAN A & LINDA A	0055	403	15		00000762			2	16 BEECH ST
BORO OF WESTWD	0214	1701	16		00002941	00535	01750	15C	PASCACK RD
BORO OF WESTWOOD NJ	0231	1907	26		00003161	08627	00966	15C	WESTWOOD BLVD
BOROUGH OF WESTWOOD	0004	103	8		00000052			15C	HARDING AVE
BOROUGH OF WESTWOOD	0005	104	1		00000066	01281	02393	15C	60 HARDING AVE
BOROUGH OF WESTWOOD	0005	104	4		00000069	02474	00636	15C	31 NUGENT PLACE
BOROUGH OF WESTWOOD	0008	106	6		00000106			15C	HARDING AVE
BOROUGH OF WESTWOOD	0008	106	10		00000110	07790	00516	15C	111 HARDING AVE
BOROUGH OF WESTWOOD	0008	106	11		00000111	07790	00516	15C	105 HARDING AVE
BOROUGH OF WESTWOOD	0009	106	16		00000116	01281	02403	15C	55 HARDING AVE
BOROUGH OF WESTWOOD	0010	106	26		00000126	07716	00837	15C	678 LAFAYETTE AVE
BOROUGH OF WESTWOOD	0010	106	27		00000127			15C	MC KINLEY AVE
BOROUGH OF WESTWOOD	0016	201	3		00000218			15C	WASHINGTON AVE
BOROUGH OF WESTWOOD	0035	302	7		00000485			15C	LAFAYETTE AVE
BOROUGH OF WESTWOOD	0052	402	1		00000715			15C	REAR W OF FOURTH A
BOROUGH OF WESTWOOD	0074	504	7		00001019			15C	FOREST AVE
BOROUGH OF WESTWOOD	0074	504	8		00001020			15C	FOREST AVE BY BROOK
BOROUGH OF WESTWOOD	0076	504	35		00001047			15C	RUCKNER RD & BROOK
BOROUGH OF WESTWOOD	0078	506	6		00001071			15C	FOREST AVE BY BROOK
BOROUGH OF WESTWOOD	0101	710	25		00001391			15C	MAPLE AVE
BOROUGH OF WESTWOOD	0109	807	19		00001496			15C	308 CENTER AVE
BOROUGH OF WESTWOOD	0120	903	2		00001658			15C	101 WASHINGTON AVE
BOROUGH OF WESTWOOD	0121	905	1		00001669			15C	MADISON-THIRD
BOROUGH OF WESTWOOD	0121	906	1		00001670			15C	MADISON-WASHINGTON
BOROUGH OF WESTWOOD	0122	907	20		00001689			15C	146 CENTER AVE
BOROUGH OF WESTWOOD	0124	908	17		00001712			15C	FAIRVIEW AVE
BOROUGH OF WESTWOOD	0124	909	1		00001716			15C	93 CENTER AVENUE

TAXING DISTRICT NO. 67 WESTWOOD

COUNTY NO. 02 BERGEN

NAME OF OWNER ADDITIONAL OWNERS	PAGE NO.	BLOCK NO.	LOT NO.	LOT QUALIF.	ACCOUNT NO.	-----DEED----- BOOK PAGE	-----PROPERTY----- CLASS LOCATION
BOROUGH OF WESTWOOD	0126	911	4		00001739		15C PARK AVE
BOROUGH OF WESTWOOD	0134	917	1		00001816		15C SIXTH AVE
BOROUGH OF WESTWOOD	0136	1003	1		00001846		15C BOGERT AVE
BOROUGH OF WESTWOOD	0143	1007	23		00001932		15C GOODWIN TERR
BOROUGH OF WESTWOOD	0143	1007	32		00001941		15C GOODWIN TERR
BOROUGH OF WESTWOOD	0143	1008	1		00001942		15C FOURTH AVE
BOROUGH OF WESTWOOD	0146	1102	17		00001981		15C MEADOW ROAD
BOROUGH OF WESTWOOD	0147	1102	22		00001986		15C MEADOW ROAD
BOROUGH OF WESTWOOD	0147	1103	9		00001999		15C MEADOW ROAD
BOROUGH OF WESTWOOD	0180	1403	1		00002454		15C PARK PL
BOROUGH OF WESTWOOD	0191	1503	12		00002616		15C 55 JEFFERSON AVE
BOROUGH OF WESTWOOD	0202	1601	3		00002763		15C BROADWAY
BOROUGH OF WESTWOOD	0208	1606	13		00002853		15C GLADYS PL - END
BOROUGH OF WESTWOOD	0213	1701	1		00002927		15C 235 HARRINGTON AVENUE
BOROUGH OF WESTWOOD	0214	1701	10		00002935		15C 228 WESTWOOD BLVD
BOROUGH OF WESTWOOD	0214	1701	15		00002940		15C PASCACK RD
BOROUGH OF WESTWOOD	0214	1701	20.01		00003647	08760 00989	15C SAND ROAD
BOROUGH OF WESTWOOD	0215	1701	23		00002948		15C SAND RD
BOROUGH OF WESTWOOD	0215	1701	24		00002949		15C REAR LOT SAND ROAD
BOROUGH OF WESTWOOD	0215	1701	25		00002950		15C OFF SAND RD NO FRO
BOROUGH OF WESTWOOD	0215	1701	26		00002951	08534 00664	15C OFF SAND RD NO FRO
BOROUGH OF WESTWOOD	0215	1701	28		00002953		15C OFF SAND RD NO FRO
BOROUGH OF WESTWOOD	0215	1701	29		00002954		15C OFF SAND RD NO FRT
BOROUGH OF WESTWOOD	0217	1801	18		00002988		15F REAR LOT 3
BOROUGH OF WESTWOOD	0218	1802	1		00002989		15C PASCACK RD
BOROUGH OF WESTWOOD	0218	1802	2		00002990		15C LEWIS PLACE
BOROUGH OF WESTWOOD	0218	1802	5		00002993		15C LEWIS PLACE
BOROUGH OF WESTWOOD	0220	1803	10		00003023	05083 01002	15C OLD HOOK RD
BOROUGH OF WESTWOOD	0229	1906	7		00003125		15C PALISADE AVE
BOROUGH OF WESTWOOD	0229	1906	12		00003130		15C PALISADE AVE
BOROUGH OF WESTWOOD	0232	1908	2		00003165		15C PALISADE AVE
BOROUGH OF WESTWOOD	0233	1908	21		00003184		15C WESTWOOD BLVD
BOROUGH OF WESTWOOD	0242	2109	2		00003317		15C HOPPER AVE
BOROUGH OF WESTWOOD	0248	2201	1		00003404		15C EMERSON RD
BOROUGH OF WESTWOOD	0255	2207	3		00003498		15C EMERSON RD
BOROUGH OF WESTWOOD	0255	2207	5		00003500		15C EMERSON RD
BOROUGH OF WESTWOOD	0256	2208	9		00003527		15C HOOPER ST
BORRA, IV. WILLIAM E & KRISTEN PEDERS	0098	708	3		00001337	00280 02459	2 455 CENTER AVE
BORS, WILLIAM R. & JEANNE F.	0007	104	21		00000086		2 55 STEUBEN AVE
BORTZ, WILLIAM R & DANIELLE	0070	501	20		00000960	08201 00958	2 27 WEST END AVE
BOSCHERT, KENNETH & PAMELA V.	0167	1206	47		00002275		2 14 SEALY ST
BOSCHI, VICTORIA	0247	2116	4		00003395	08307 00777	2 24 MAIN ST
BOSEDE, KAREEM & GRACE	0005	103	13		00000057	02461 01660	2 54 HARDING AVE
BOTHE, LYNN	0067	410	27		00000923	08021 00847	2 64 WEST END AVE
BOTLEY, IAN J	0171	1302	3		00002328	01579 02052	2 26 DEAN ST
BOTT, ROBERT JR.	0201	1511	2		00002754		2 41 LEXINGTON AVE
BOTT, MATTHEW & ROBERT JOSEPH (JR)	0048	309	17		00000664	03756 01432	2 80 ASH ST
BOTVINOV, MIKHAIL	0128	914	8	C516	00003588	08232 00872	2 448 FOURTH AVE
BOUHOTAS, MANNY	0078	506	5		00001070	01293 01389	2 5 STEINBACH PLACE
BOYLE FAMILY REAL ESTATE INC	0213	1608	14		00002923	01673 00570	4A 22 KINDERKAMACK R
BOYLE, SYLVIA LORRAINE	0131	915	1	C453	00003581	04796 00543	2 453 FOURTH AVE
BRACCO, ALBERT & ETALS	0221	1804	11	C00G1	00003044		2 24 CREST ST. - G1
BRACCO, ALBERT, ETALS.	0221	1804	11	C003A	00003039	07943 00527	2 24 CREST ST. - APT. 3A
BRADY, KEVIN E	0203	1602	7		00002786	03158 02096	2 42 GLADYS PLACE
BRAESKE, AMELIA & PYATT, NICHOLAS	0086	701	14	C4204	00001175	05389 01605	2 540 FAIRVIEW AVE 204
BRANDON, ERIC & CARI	0154	1108	16		00002089	08060 00237	2 17 WILLIAM ST
BRASELL, DOUGLAS F & MARY LOU	0217	1801	5.03		00003557	03127 01823	2 36 LEWIS PLACE
BRAUN, WILLIAM T (V) & ADELE	0045	307	3		00000620		2 17 SEVENTH AVE
BRAWER, BRENDA	0049	309	23		00000670	01811 01099	2 104 ASH ST
BREITWEISER, RICHARD & NANCY	0042	304	11		00000576		2 78 BOULEVARD
BRENNAN, BRIDGETT	0139	1005	24		00001880	08094 00659	2 92 THIRD AVE
BRENNER, DEBORAH A.	0183	1405	21		00002498		2 114 HARRINGTON AVE
BRENNER, FREDERICK (V) & CAROL	0051	401	3		00000700		2 205 MILL ST
BRIGHT, SHERI & SCHERER, RONALD	0092	703	4		00001261		2 506 FAIRVIEW AVE
BRIGNOLA, PAUL J. & MADELINE C.	0081	602	19		00001106		2 20 LEE COURT
BRILL, MARK H & ROSEANNE	0107	804	14		00001468	08583 00121	2 396 KINDERKAMACK R
BRIZZOLARA, DAVID & EMMALEE	0067	410	24		00000920	04745 00643	2 52 WEST END AVE
BROADWAY CROSS, LLC	0132	916	3		00001789	01618 00352	4A 149 THIRD AVE

TAXING DISTRICT NO. 67 WESTWOOD

COUNTY NO. 02 BERGEN

NAME OF OWNER ADDITIONAL OWNERS	PAGE NO.	BLOCK NO.	LOT NO.	LOT QUALIF.	ACCOUNT NO.	DEED BOOK	DEED PAGE	CLASS	PROPERTY LOCATION
BROBSON, JOHN&FELICIA & MARIBO,J.	0048	309	10		00000657	08246	00375	2	237 MILL ST
BROCKNER, CHRIS & FELICIA L	0181	1404	18		00002471	08828	00801	2	72 HARRINGTON AVE
BRONSTEIN, SETH ETAL	0204	1603	4		00002796	04555	00547	2	15 GOODWIN TERR
BROOKLINE REAL ESTATE LLC	0203	1601	19		00002778	05237	00191	2	16 BROOKLINE AVE
BROPHY RYAN, LOUISE M	0033	215	15		00000448	02865	01001	2	2 NEWARK AVE
BROSS, BARRY S & RENEE	0116	902	1		00001599	08245	00165	2	60 BOULEVARD
BROWER, DANIELLE	0024	207	9		00000323	07838	00558	2	53 WELLINGTON PLAC
BROWER, SUNNY & LUNAU, ANDREW	0029	211	17		00000392	03276	02048	2	28 CLINTON AVE
BROWN, AARON & DIANA	0102	801	14		00001405	03779	00106	2	12 YALE PLACE
BROWN, BARBARA	0097	708	1		00001335			2	447 CENTER AVE
BROWN, CHRISTOPHER & MICHELE	0248	2117	4		00003401	08332	00406	2	45 MAULBECK AVE
BROWN, ERIC	0055	403	14		00000761	01121	01124	2	8 BEECH ST
BROWN, JEFFREY L. & BONNIE LEUNG	0098	708	15		00001349	07633	00511	2	456 FAIRVIEW AVE
BROWN, LEON M & JACQUELINE P	0232	1908	15		00003178	09123	00234	2	20 WESTWOOD BLVD
BROWN, SIDNEY & NORMA	0188	1409	11		00002570	08117	00190	2	180 SAND RD
BROWN, LEON M & JACQUELINE P BARTLEY	0233	1908	16		00003179	08281	00789	1	WESTWOOD BLVD
BRUMAR INTERNATIONAL CORP	0074	504	10		00001022	01770	02279	1	215 FOREST AVENUE
BRUNO, MICHAEL & LORI	0136	1002	11		00001845	02892	00694	2	48 BOGERT AVE
BRUNO, NICOLA & MARCELLA	0074	503	40		00001009			2	75 CARDINAL LANE
BRUSCO, MARYELEN	0198	1509	3		00002709	04756	00212	2	111 KINDERKAMACK R
BROWN,DANIEL D	0230	1906	16		00003134			2	156 WESTWOOD BLVD
BUCCIARELLI COMPANY, INC.	0122	907	10		00001679			4A	15-17 WESTWOOD AVE
BUCKLEY,BRIAN C & ASHLEY S	0193	1505	7		00002648	04009	01026	2	138 LEXINGTON AVE
BUCKMAN, BRUCE J & MIREY COLLU	0251	2202	2		00003443	05511	01309	2	10 KAUFMAN DRIVE
BUGGING OUT BROTHERS LLC	0123	908	1		00001694	03275	01128	4A	4 BERGEN ST
BUI, LOC & SOK YI	0254	2205	12		00003485	08202	00276	2	2 PASSMORE ST
BULGER, CHRISTOPHER & LAUREN	0177	1307	9		00002407	09043	00172	2	136 BERKELEY AVE
BULLOCK, CHANDLER J & SHANNON F	0045	307	1		00000618	05406	01265	2	160 MILL ST
BURDETTE, KYLE	0163	1205	20		00002219	04088	00299	2	630 ACKERMAN AVE
BURDETTE,ROBERT P. & PATRICIA L.	0115	901	14		00001582			2	155 WASHINGTON AVE
BURKE WILLIAMS,SHEENA(M BURKE) ETAL	0190	1502	9		00002596	02315	00159	2	67 BERGEN ST
BURKE, THOMAS M. & SUSAN C.	0021	205	9		00000290	08007	00500	2	122 SEVENTH AVE
BURKHART, ALEXANDRA & ROBERT TRSTES	0204	1603	1		00002793	05375	01192	2	41 GLADYS PLACE
BURNS, EDWARD & DENISE	0138	1005	7		00001863			2	419 FOURTH AVE
BURNS, THOMAS & PATRICIA	0135	1001	14		00001830	01385	02415	2	28 FIRST AVE
BURNS,ROSEMARY E.	0155	1110	6		00002109			2	669 LINCOLN BLVD
BURROUGHS, SUZANNE	0219	1802	23		00003011	08841	00216	2	110 OLD HOOK RD
BURRY, TREVOR ALBERT & KAREN	0160	1202	10		00002168	08608	00241	2	657 WARD AVE
BURTON AGENCY,INC	0113	811	14		00001555			4A	44 BERGEN ST
BUSSANICH, MICHAEL J & SYLVIA S	0075	504	24		00001036	01506	00170	2	29 LAKE DR
BUSSO, CHRISTOPHER	0028	211	2		00000377	00964	00773	2	43 NEWARK AVE
BUTCH, PAUL & JULIANNA	0152	1107	8		00002069	01789	01306	2	46 WOODCLIFF AVE
BUTCHER,JAMES M & ELIZABETH	0067	410	19		00000915			2	12 WEST END AVE
BUTLER, MARGARET E.	0034	301	13		00000468			2	450 LAFAYETTE AVE
BUTLER, MARGARET E.	0114	901	2		00001570			2	9 BRICKELL AVE
BUTLER, RUTH	0226	1901	11		00003073			2	32 PALISADE AVE
BUTRYM,MACIEJ	0143	1008	3		00001944	03785	00373	2	349 FOURTH AVE
BUZZELLI, UGO & ANTONIA	0016	201	5		00000220	08748	00279	2	608 LAFAYETTE AVE
BVA 8 LLC	0021	205	8		00000289	03666	00952	2	136 SEVENTH AVE
BYRNE, RYAN & MELISSA HAYES	0231	1907	18		00003153	01547	02237	2	92 WESTWOOD BLVD
CABRERA, DANIEL F. & NORA K.	0099	709	14		00001364	02668	00247	2	430 KINDERKAMACK R
CAFARO, DANIEL & ELIANA	0003	102	30		00000042	00081	00819	2	10 HILLSIDE AVE
CAHILL, PATRICIA A	0062	407	12		00000842			2	52 CLAIRMONT AVE
CAINERO, DENIS P & NANCY	0061	407	5		00000835	08441	00417	2	117 CYPRESS ST
CALIANESE,DAVID & PHYLLIS	0085	701	14	C4102	00001159	05047	00283	2	540 FAIRVIEW AVE 102
CALLAHAN, PATRICIA	0170	1211	7		00002317	08035	00811	2	639 REPETTI ST
CALLAWAY, EARL & DEBORAH	0196	1508	8		00002689	08187	00088	2	83 LEXINGTON AVE
CALLEA, JOHN J & LYNNE	0023	206	17		00000308	01376	00904	2	34 WELLINGTON PLAC
CAMBREA,THOMAS & ROSE	0074	503	43		00001012			2	93 CARDINAL LANE
CAMBRIA, ANTHONY & JENNIFER	0246	2115	3		00003382	00009	01781	2	35 HOPPER AVE
CAMERINI, CARLO F EXEC	0112	810	11		00001539			2	340 WESTWOOD AVE
CAMERON, CORLIE	0218	1802	4		00002992	08508	00128	2	10 LEWIS PLACE
CAMIA, GREG & FENWICK, JULIA	0178	1401	11		00002424	05163	00419	2	29 BRYANT PLACE
CAMINITI, JANET W & DAVID S	0146	1102	16		00001980	03117	01363	2	30 MEADOW RD
CAMPBELL, ANDREW	0218	1802	7		00002995	00002	01278	2	1 LEWIS PLACE
CAMPBELL, ANDREW & ALIYAH	0217	1801	17		00002987	03991	01401	1	PASCACK RD
CAMPIONE, MAUREEN C	0177	1401	1		00002414	08328	00280	2	99 BERKELEY AVE
CAMPUSANO, LUCIANO ETAL	0102	801	11		00001402	05223	00420	2	12 HARVARD PLACE

TAXING DISTRICT NO. 67 WESTWOOD

COUNTY NO. 02 BERGEN

NAME OF OWNER ADDITIONAL OWNERS	PAGE NO.	BLOCK NO.	LOT NO.	LOT QUALIF.	ACCOUNT NO.	DEED BOOK	DEED PAGE	CLASS	PROPERTY LOCATION
CANAVAN, DANIEL & JAMIE	0135	1001	11		00001827	01071	01833	2	48 FIRST AVE
CANAVAN, PATRICIA	0047	309	5		00000652	08100	00206	2	255 MILL ST
CANCRO, LAURA & MARK	0131	915	4		00001774	00740	00875	2	493 FOURTH AVE
CANDELETTI, MARK W	0011	108	4		00000144	02962	00732	2	63 MC KINLEY AVE
CANKAR, ARPI	0150	1104	4		00002030	02023	01272	2	118 LANGNER PLACE
CANNARÓZZI, CHRISTINE	0225	1805	4		00003693	00187	00311	2	25 CREST ST. UNIT 215
CANNING, ROBERT & BETH	0139	1006	4		00001888			2	95 THIRD AVE
CANNON, DANIEL T & JENNIFER E	0168	1207	6		00002285	03334	00454	2	42 SYCAMORE COURT
CANNON, THERESA J	0006	104	8		00000073	00202	00827	2	18 GARFIELD AVE
CAPASSO, ANTHONY & MICHELLE M	0104	802	5		00001423	03469	01951	4A	577 BROADWAY
CAPOGROSSO, JOSEPH A & ALANA J	0210	1606	36		00002876	03105	02336	2	45 PROSPECT AVE
CAPORALETTI, DAVID & ANNE	0247	2115	11		00003390			2	16 MAULBECK AVE
CAPPIELLO, JUDITH A	0195	1507	11		00002676	05422	00471	2	102 LEXINGTON AVE
CARANGUI, FLAVIO & JULIA	0201	1601	1		00002761	04791	01101	2	4 KINGSBERRY AVE
CARBONE, D&P AKA LINA C IRR TRUST	0246	2114	4		00003375	02762	01146	2	85 VAN BUREN AVE
CARDENAS, IVAN R & MATILDE I	0189	1409	19		00002578	09084	00108	2	32 HIGH ST
CARDINALI, PETER & DONNA	0204	1602	13		00002792			2	96 HURLBUT ST
CARENZA, BRIAN D & NOELLE D	0142	1007	12		00001921	08905	00127	2	11 BOGERT AVE
CAREY, EDWARD & VIRGINIA	0112	810	14		00001542	09370	00371	2	334 WESTWOOD AVE
CARFAGNO, JOHN A JR & JOANNE	0130	915	1		00003569	08225	00730	2	1 STAPLES DR
CARLO, JOSE ANTHONY	0034	301	18		00000473	03426	02095	2	472 LAFAYETTE AVE
CARLUCCIO, DOMINICK & GABRIELE A	0080	602	6		00001093	08387	00207	2	14 LAFAYETTE AVE
CARMAN, NEAL H. & MARIA	0049	310	1		00000674	07810	00174	2	391 LAFAYETTE AVE
CARONIA, MATTHEW	0087	701	14		00001191	04314	00987	2	540 FAIRVIEW AVE 306
CARPENTER, MICHAEL (V) & CAROLYN	0158	1201	32		00002153			2	106 FOURTH AVE
CARPENTER, GERARD	0006	104	17		00000082	03529	01978	2	20 LINCOLN AVE
CARPENTIERI, JOHN & CARMELA	0075	504	11		00001023	05506	00705	2	1 RUCKNER RD
CARPENTIERI, MICHAEL V ETAL	0065	409	3		00000882	04037	00696	2	123 EUCLID AVE
CARRATHER, PATRICIA HUFF	0043	306	4		00000593			2	15 EIGHTH AVE
CARRATURA, JOHN & ROXANNE	0126	911	9		00001743	08941	00297	2	76 ELM ST
CARRATURA, MATTHEW & BARBA, ALLISON	0199	1510	1		00002728	04248	01545	2	5 ROOSEVELT AVE
CARRAZANA, ALEXANDER & SUSAN	0118	902	31		00001629	08922	00127	2	6 ST NICHOLAS AVE
CARRIER, JEFFREY P & STAHLIN, KAREN G	0045	307	6		00000623	08640	00012	2	27 SEVENTH AVE
CARROLL, JOHN C & ELIZABETH A	0245	2113	11		00003366	01468	01406	2	54 HOPPER AVE
CARROLL, LISA	0069	501	2		00000942	01183	01005	2	279 FOREST AVE
CARROLL, MATTHEW & ELIZABETH	0165	1206	21		00002249	01148	01178	2	72 DOGWOOD COURT
CARROLL, LAURENCE W. JR. & H. M.	0028	211	9		00000384			2	112 SEVENTH AVE
CARTER, DIANE THERESA	0189	1409	21		00002580			2	36 MEYER PL
CARVER ST LLC	0237	2001	58		00003243	00758	01026	4A	768 CARVER AVE
CARVER 33 LLC	0240	2106	4		00003296	02435	02333	4B	40 CARVER AVE
CASARETTO, CARLOS A & SUSANA OBLITA	0166	1206	26		00002254	01565	01493	2	2 DOGWOOD COURT
CASEY EDMUND J & JOAN A	0200	1510	20		00002747			2	32 LEXINGTON AVE
CASEY, GERARD & ISABELL JOSE	0200	1510	15		00002742	07993	00345	2	64 LEXINGTON AVE
CASEY, JOHN B & REBECCA A	0099	709	4		00001354	08175	00592	2	467 FAIRVIEW AVE
CASEY, SHANNON S. & JOSEPH S.	0178	1401	7		00002420	08567	00056	2	127 BERKELEY AVE
CASHIN, EDWARD M JR. & DONNA M	0116	901	24		00001592			2	24 SUMMIT AVE
CASHIN, THOMAS & JOHNSON, JAY	0253	2205	2		00003475	04658	00845	2	17 O'DONNELL ST
CASIMIRO, TRICIA & JOAQUIM	0229	1906	1		00003119	09485	00309	2	170 WESTWOOD BLVD
CASSAI, NICHOLAS D & TARA H.	0050	310	12		00000685	09447	00481	2	77 ASH ST
CASSIDY, GERARD P & CATHERINE	0004	103	4		00000048			2	132 HARDING AVE
CASSIDY, PATRICIA ANN	0105	803	13		00001448	02599	00472	2	428 FAIRVIEW AVE
CASSIDY, SCOTT A & CATHY A	0163	1205	13		00002212	04424	00898	2	649 TACO AVE
CASTILLO, MANUEL & SAMANTHA	0005	103	18		00000062	04867	01099	2	5 NUGENT PLACE
CASTILLO, GUSTAVO & TSIMIS, CAROLINE	0078	506	4		00001069	05014	01036	2	11 STEINBACH PLACE
CASTLE, JAMES J. & FELICIA A.	0250	2201	26		00003429	07772	00990	2	37 KAUFMAN DRIVE
CASTOR, LESTER & TIFFANY	0080	602	11		00001098	04712	00933	2	15 ADAMS COURT
CASTRO, PAUL ETALS	0036	302	9		00000487	03880	00618	2	17 GLENN CT
CASTRO, STEPHEN S & ERIC	0026	209	3		00000350	03715	00682	2	593 LAFAYETTE AVE
CASTRO, STEPHEN S & ERIC	0094	705	7		00001294	03715	00172	2	495 KINDERKAMACK R
CASTRONOVA, MICHAEL J & SARAH D	0257	2208	11		00003529	03036	01691	2	45 WESTWOOD BLVD
CATALANO, ANTHONY F & HEIDI A	0041	303	27		00000557			2	44 SEVENTH AVE
CATALFAMO, JOSEPH CARMELO	0217	1801	14		00002984	03698	01196	2	30 LEWIS PLACE
CATANIA JR, FERDINANDO & ADRIANA M	0166	1206	31		00002259	01493	02051	2	33 SYCAMORE COURT
CAVALHEIRO, CARLOS M & MARIA A	0133	916	17		00001801	03344	00149	2	79 ELM ST
CAVALLO, FRANK, JR.	0047	309	1		00000648			2	407 LAFAYETTE AVE
CAVANIOLA, ANTHONY & PATRICIA	0017	202	14		00000233			2	593 MOUNTAIN AVE
CAVENNA, ROSE ANN	0222	1805	2		00003055	08470	00284	2	15 CREST ST - APT E
CAVOLI, JOHN ETAL	0232	1908	10		00003173	05361	01622	2	90 EMERSON RD

TAXING DISTRICT NO. 67 WESTWOOD

COUNTY NO. 02 BERGEN

NAME OF OWNER ADDITIONAL OWNERS	PAGE NO.	BLOCK NO.	LOT NO.	LOT QUALIF.	ACCOUNT NO.	DEED BOOK	DEED PAGE	CLASS	PROPERTY LOCATION
CEDAR KNOLLS LLC	0225	1805	5		00003059	02714	02013	4C	53 CREST ST
CEDAR PARK CEMETERY	0079	602	1		00001088			15E	ALONG BROOK
CEDAR VALE REALTY LLC	0041	303	28		00000558	02534	01600	2	220 DAVID HOOPER P
CELENTANO II, ROBERT R & KRISTINA R	0069	501	12		00000952	03218	01334	2	79 WEST END AVE
CELLI, BRYAN K & APRIL	0251	2201	38		00003441	02363	00006	2	209 EMERSON RD
CELUCH, WALTER & DENISE	0144	1101	1		00001958	00714	02444	2	240 FOURTH AVE
CENICOLA, HENRY M. & BETTY JEAN	0078	506	1		00001066			2	29 STEINBACH PLACE
CENTER STREET WESTWOOD PARTNERS LLC	0122	907	18		00001687	05077	01989	4A	182 CENTER AVE
CENTER 2 REALTY LLC	0109	807	17		00001494	00332	01843	4A	350 CENTER AVE
CENTER 2 REALTY, LLC	0109	808	4		00001503	08828	00434	4A	341 CENTER AVE
CENTER 7 REALTY LLC	0109	807	16		00001493	02660	00720	4A	356 CENTER AVE
CENTER 7 REALTY LLC	0110	808	9		00001508	02672	01901	2	356 FAIRVIEW AVE
CENTER 7 REALTY LLC	0110	808	12		00001511	02134	02396	4A	186-198 WESTWOOD AVE
CENTORE, PAUL & CHERYL	0132	915	8		00001778	03231	00655	2	509 FOURTH AVE
CENTRAL UNITARIAN CHURCH	0112	811	1		00001543	05213	01353	4A	36 BERGEN ST
CEPLO, MATTHEW J & JASMINE G	0203	1602	3		00002782	00693	00709	2	59 GOODWIN TERR
CERBASI, GARY J & MARILY	0162	1205	4		00002203	00423	01595	2	115 FOURTH AVE
CEREBRAL PALSY OF NORTH JERSEY, INC	0257	2208	17.02		00003746	03982	00186	15D	130 TILLMAN ST
CERESIA, ROBERT & TARA	0062	407	10		00000840	08833	00015	2	93 CYPRESS ST
CERRATI, MARY P (W)	0063	408	14		00000862			2	23 CYPRESS ST
CERRITELLI, JUSTIN & JAIME	0026	209	8		00000355	02482	01168	2	95 WHEELER AVE
CETRANGOL, MICHAEL & JESSICA	0152	1107	3		00002064	02962	01789	2	21 EMWOOD AVE
CHADHA, ROHIT & NEETU RANDHAWA	0163	1205	15		00002214	08538	00509	2	637 TACO AVE
CHAITANYA, MANISH & DUTTA, UTTORA	0082	603	9		00001115	03215	01528	2	20 CARDINAL LANE
CHAN, HEI STEPHEN & HILDA	0239	2104	7		00003281	08731	00981	2	102 MAIN ST
CHANG, ANDREW E. & CHERYL A.	0207	1605	11		00002832	07801	00517	2	36 PROSPECT AVE
CHANG, MICHAEL H	0043	306	5		00000594			2	23 EIGHTH AVE
CHARKHUTIAN, KOSTAN B & ANNIE	0165	1206	23		00002251			2	8 DOGWOOD COURT
CHARLES ST PROP. LLC, C/O MR. R. ESTERO	0242	2109	7		00003324	09512	00465	4A	15 CHARLES ST
CHARLES ST REALTY & MGMT	0242	2109	9		00003326	09436	00471	4A	25 CHARLES ST
CHARLES STREET HOLDINGS LLC	0225	1805	9		00003063	03432	00114	4B	10 CHARLES ST
CHARLES, ANDREW	0221	1804	11	C00G3	00003046	01771	01171	2	24 CREST ST. - G3
CHARLES, ANDREW	0221	1804	11	C001B	00003034	03020	01374	2	24 CREST ST. - APT. 1B
CHARLES, FRANCOIS A & GINA M	0150	1104	2		00002028	01497	01086	2	106 LANGNER PLACE
CHARLES, JANICE & RICHARD	0188	1409	1		00002560	05146	01273	2	7 BERKELEY AVE
CHARNE, JASON & DI PIAZZA, JULIA	0230	1907	7		00003143	05248	01073	2	79 PALISADE AVE
CHAROWSKY, MARIA & JANICE	0086	701	14	C4205	00001176	05323	00620	2	540 FAIRVIEW AVE 205
CHASE, PETER & KAREN	0005	103	14		00000058	07996	00141	2	80 HARDING AVE
CHATHAM CTR LLC	0127	912	6		00001750	00800	01439	2	5 PARK AVE
CHEEMA, GURDEV & MAHAJAN, MANISHA N.	0250	2201	30		00003433	07883	00717	2	21 KAUFMAN DRIVE
CHEN, FRANK & YOONG HUEY YONG	0062	408	4		00000852	00142	01173	2	55 CLAIRMONT AVE
CHEN, JIAN & SHUYING, ZHANG	0226	1901	9		00003071	08472	00698	2	22 PALISADE AVE
CHESELKA, PETER	0166	1206	37		00002265	04419	01468	2	96 ADDICKS RD
CHEZAR, NAAMA & JONAS, ANN-MARIE	0061	407	7		00000837	04830	01298	2	105 CYPRESS ST
CHI, WEN & JULIE YEH	0156	1201	3		00002124	09209	00280	2	47 FOREST AVE
CHIA, ALEXANDER & BRIANNA	0031	214	2		00000425	02796	00851	2	65 CLINTON AVE
CHOI, DANIEL K & CHARMAINE R	0052	402	7		00000721	00973	02358	2	100 FIFTH AVE
CHOI, YOUNG OK & KWANG CHUL	0183	1405	18		00002495	03580	00700	2	136 HARRINGTON AVE
CHONG, FLORENCE M	0140	1006	13		00001897	01722	01737	2	35 MILL ST
CHOWDHURY, MOHAMED S	0133	916	13		00001797	08269	00783	2	189 THIRD AVE
CHRIS AUTO A/C INC C/O RYAN PROP TA	0108	807	11		00001490			4A	553 BROADWAY
CHRISOMALIS, ANDREW	0092	702	7		00001255	05072	00190	2	38 MAPLE AVE
CHRISOMALIS, STELIOS & CARIDAD	0210	1607	4		00002889	04223	00865	2	19 KINGSBERRY AVE
CHRISTMAN, LESLIE & ROY WURST JR.	0165	1206	12		00002240	08143	00622	2	95 FOURTH AVE
CHRISTOPHER, CASEY	0139	1005	23		00001879	04491	01515	2	96 THIRD AVE
CHYZANOWSKI, MARK	0242	2108	12		00003315	09199	00326	2	174 WOODLAND AVE
CHUDYK, GEORGE W. A. JR. & FRED A	0183	1405	13		00002490	08219	00611	2	87 LOCKERBY LANE
CHUNG, DAVID & YANG HEE	0230	1907	4		00003140	08680	00265	2	99 PALISADE AVE
CIACCIO, MATTHEW G. & CHRISTINE P.	0182	1405	6		00002483	07947	00903	2	21 LOCKERBY LANE
CICALA, NANCY	0097	707	9		00001329	04340	00688	2	466 CENTER AVE
CICCAGLIONE, MARIA C.	0097	707	3		00001323			2	621 BROADWAY
CICCAGLIONE, NICHOLAS	0120	902	56		00001652	00845	00112	2	38 BOULEVARD
CICCARINO, PAUL & MARYANN	0022	206	12		00000303	07890	00113	2	59 GARDEN PLACE
CIESLAR, JAN P & MALGORZATA	0181	1404	9		00002463			2	25 BOGERT PLACE
CIFELLI, ROMEO R & ELLEN A	0025	208	8		00000344			2	50 BRICKELL AVE
CIMILUCA, JOSEPHINE	0086	701	14	C4202	00001173			2	540 FAIRVIEW AVE 202
CIMINO, DONALD G. & SISI A.	0248	2117	3		00003400	07619	00727	2	39 MAULBECK AVE
CIOCCO, STEPHANIE & MARK	0022	206	11		00000302	01019	00429	2	57 GARDEN PLACE

TAXING DISTRICT NO. 67 WESTWOOD

COUNTY NO. 02 BERGEN

NAME OF OWNER ADDITIONAL OWNERS	PAGE NO.	BLOCK NO.	LOT NO.	LOT QUALIF.	ACCOUNT NO.	DEED BOOK PAGE	CLASS	PROPERTY LOCATION
CIOLINO, MICHAEL(V)&ALICE	0100	710	7		00001373	07985 00327	15F	425 KINDERKAMACK R
CIPOLLI, STEPHEN & PAULA	0128	914	8	C628	00003594	03494 01694	2	628 CAMPBELL PL
CIPRIANI, GAIL L	0036	302	10		00000488	02362 01097	2	13 GLENN CT
CIRINGIONE, ANNETTE R	0081	602	14		00001101	00472 00728	2	33 ADAMS COURT
CISER, GARY W & DIANE A	0068	411	13		00000937	08937 00277	2	74 COTTAGE PLACE
CIVITARESE, BRYAN & DEVONA, LISA	0094	704	19		00001286	03926 00739	2	478 KINDERKAMACK R
CJA VENTURES LLC	0112	811	7		00001548	05071 00968	4A	209 WESTWOOD AVE
CLARK JOHN P	0212	1608	8		00002917		2	51 LESTER AVE
CLARK, JOHN P. & ROSEANNE	0187	1408	16		00002549	07729 00159	2	71 HARRINGTON AVE
CLARK, PAUL L. & MARY E.(V)	0252	2203	9		00003461		2	22 O'DONNELL ST
CLARKE, JUNIOR	0226	1901	16		00003078	08925 00256	1	PALISADE AVE
CLARKE, JUNIOR	0226	1901	17		00003079	08925 00256	2	60 PALISADE AVE
CLASON, BRIAN & MELISSA	0105	803	10		00001445	01737 01767	2	441 CENTER AVE
CLAUDIO, JOSEPH & ANA MARIA	0047	309	3		00000650	04282 00398	2	265 MILL ST
CLAUS, GREGORY R & O'BRIEN, E.M.	0127	914	5		00001762	09187 00146	2	25 FIFTH AVE
CLIFFORD, RICHARD & ROBYN S.	0194	1506	5		00002657	08562 00119	2	171 KINDERKAMACK R
COCHRAN, MICHAEL D & MARY JANE	0012	109	4		00000155	02219 01817	2	665 LAFAYETTE AVE
CODNER, CHRISTOPHER & MONIKA A.	0190	1502	11		00002598		2	182 ROOSEVELT AVE
COFINI, NICOLE MARIE & MARIO WILLIAM	0065	409	14		00000893	04464 01741	2	110 WEST END AVE
COHEN, AYELET	0073	503	31		00001000	03317 00966	2	154 FOREST AVE
COLE III, STANLEY W	0132	915	15		00001785	00955 01398	2	170 THIRD AVE
COLE, EDWARD & DONNA M	0059	405	15		00000808		2	10 CYPRESS ST
COLE, JAMES M. & KATHLEEN MARY, ETALS.	0160	1202	22		00002180	07668 00945	2	670 TACO AVE
COLE, WILLIE J	0200	1510	11		00002738	04266 01327	15F	51 ROOSEVELT AVE
COLELLO, JOSEPH JR. & ANGELA G.	0068	411	11		00000935		2	64 COTTAGE PLACE
COLELLO, MICHAEL J & BARBARA & GEENA	0053	402	16.01		00003656	04219 01131	2	434 FOURTH AVE
COLEN, LARRY M & SANDRA H	0140	1006	16		00001900	08272 00902	2	64 SECOND AVE
COLGAN, BRENDAN & ERICA	0092	703	9.01		00001266	04515 01117	2	488 FAIRVIEW AVE
COLLADO, FEDERICO & MARIA	0256	2208	2		00003520	00805 01970	2	87 WESTWOOD BLVD
COLLARD, JENNIFER LYNN (ETAL)	0038	302	44		00000522	01524 01861	2	76 STRATTON AVE
COLLEARY, JAMES	0088	701	14	C5106	00001205	02793 02475	2	550 FAIRVIEW AVE 106
COLLETTI, JOAN (W)	0167	1206	38		00002266	01724 01359	2	88 ADDICKS RD
COLLINS, CLAIRE	0156	1110	12		00002115	08234 00294	2	642 WARD AVE
COLLINS, MICHAEL & ANNE	0076	504	37		00001049	01461 01702	2	45 RUCKNER RD
COLLUM, PATRICK	0086	701	14	C4211	00001182	00973 01634	2	540 FAIRVIEW AVE 211
COLOGNORI (TRSTE), ROSINA	0082	603	8		00001114	00707 00728	2	26 CARDINAL LANE
COLUMBIAN CLUB OF WESTWOOD	0220	1804	10		00003032		15F	40 CREST ST
COLWELL, MIRIAM G	0097	708	2		00001336	02038 01409	2	451 CENTER AVE
COMAS, BARBARA	0191	1503	16		00002620	05159 00926	4A	73 JEFFERSON AVE
COMPESI, CHRISTINE L.	0144	1008	12		00001953	08365 00602	2	42 THIRD AVE
CONDELLO, CODY & BRENDA	0048	309	21		00000668	03398 00880	2	94 ASH ST
CONDELLO, EDDIE & CHERYL	0012	109	10		00000161	01454 01878	2	56 STEUBEN AVE
CONFORTI, BRYAN & LISA	0073	503	28		00000997	02300 00757	2	172 FOREST AVE
CONKLIN, PAUL A. & MARY ANNE	0182	1405	1		00002478		2	75 BERKELEY AVE
CONKLING, GARY & DENISE	0107	804	13		00001467		2	406 KINDERKAMACK R
CONNELL, THOMAS P. & CAROL H.	0062	408	3		00000851		2	51 CLAIRMONT AVE
CONNELLAN, JAMES M & JOSEPHINE M	0100	710	8		00001374	05281 01408	2	431 KINDERKAMACK R
CONNELLY, BRYAN & DEANNA	0120	904	1		00001660	01392 00682	2	82 PARK AVE
CONNELLY, CHRISTOPHER & DIANE	0143	1007	22		00001931	03264 00474	2	72 GOODWIN TERR
CONNOLLY II, JOHN L	0195	1507	10		00002675	05306 00745	2	110 LEXINGTON AVE
CONNOLLY, ELIZABETH	0128	914	8	C512	00003586	02849 01538	2	444 FOURTH AVE
CONNON, DOUGLAS & DENISE	0156	1110	18		00002121	07856 00331	2	676 WARD AVE
CONNORS, EDWARD J & TERESA TRSTES	0119	902	44		00001641	02643 02244	2	520 FOURTH AVE
CONNORS, RYAN & KRYSTLE	0240	2104	11		00003285	02525 00305	2	172 BERGENLINE AVE
CONNORS, SHANNON & SANDRA STONES	0060	406	4		00000821	01802 00198	2	282 LAFAYETTE AVE
CONNORS, KELLY ANN	0251	2203	2		00003454	04879 00168	2	4 MC DANIELS ST
CONSIDINE, KEVIN & ANN	0207	1605	15		00002836	08182 00887	2	38 JAMES ST
CONSTANTINE, THOMAS MICHAEL & BARBARA	0045	307	5		00000622	08538 00524	2	21 SEVENTH AVE
CONTI, GENNA & RAZZANO, JAMES	0128	914	7		00001764	04926 00083	2	35 BOULEVARD
CONTI, LUCY	0088	701	14	C5105	00001204		2	550 FAIRVIEW AVE 105
CONTIN, JULIA EMMA	0131	915	1	C455	00003582	05068 00210	2	455 FOURTH AVE
COOK, MICHAEL & TRACY ANN	0003	102	25		00000037	00036 01971	2	38 HILLSIDE AVE
COOPER, FREDERIC (V) & DONNA	0066	410	2		00000898		2	25 CLAIRMONT AVE
COOPER, GAVIN J & LAURA A	0065	409	9		00000888	08761 00811	2	34 CLAIRMONT AVE
COOPER, JASON W & ELIZABETH M	0056	404	1		00000770	08394 00180	2	124 CYPRESS ST
CORADIN, VANESSA M	0166	1206	25		00002253	04692 00009	2	4 DOGWOOD COURT
CORBISCELLO, NICHOLAS & CHRISTINA	0031	214	1		00000424		2	26 WESTERVELT PLAC
CORBO, ANTHONY & ALTHEA	0157	1201	13		00002134	08080 00330	2	126 CARL PLACE

TAXING DISTRICT NO. 67 WESTWOOD

COUNTY NO. 02 BERGEN

NAME OF OWNER ADDITIONAL OWNERS	PAGE NO.	BLOCK NO.	LOT NO.	LOT QUALIF.	ACCOUNT NO.	DEED BOOK	DEED PAGE	PROPERTY CLASS	PROPERTY LOCATION
CORCORAN, KEVIN & MAURA	0248	2117	6		00003403	08367	00835	2	8 MAIN ST
CORD, LAWRENCE R. & CARLENE A	0165	1206	18		00002246			2	96 DOGWOOD COURT
CORDES, BARBARA G	0105	803	11		00001446	04766	00363	2	438 FAIRVIEW AVE
CORNICELLI, THOMAS & MAUREEN	0108	807	6		00001485	07952	00850	4A	475 BROADWAY
CORNIER, WILLIAM & ALEXA MARIE	0197	1508	22		00002703	05171	01659	2	71 LOWELL ST
CORPUZ, JONELL ANGELI ETAL	0155	1109	6		00002102	05025	00382	2	7 O'NEILL DRIVE
CORRIGAN, SHAWN E & KIMBERLY D	0067	410	20		00000916	02488	01821	2	16 WEST END AVE
CORSO, MATTHEW JOSEPH	0048	309	15		00000662	02599	00860	2	112 CLAIRMONT AVE
CORTES, JOSEPH M & ANNALISA	0120	902	54		00001650	02635	00091	2	30 BOULEVARD
COSGROVE, SEAN & KELLY	0148	1103	22		00002012	03518	01125	2	63 WHALEN COURT
COSNEY, TIMY & MARY	0241	2107	6		00003302	08148	00362	4A	80 TILLMAN ST
COSTA, DANIEL & VIANA, ARTHUR P	0189	1409	16		00002575	04291	01280	2	33 HIGH ST
COSTANZA, GARY & DEBRA	0175	1305	12		00002382	02099	00314	2	24 LYONS PLACE
COSTELLO, ANN	0053	402	11		00000725	00656	01062	2	105 FIFTH AVE
COSTELLO, FRANCIS & BONNIE	0203	1602	4		00002783	08624	00862	2	53 GOODWIN TERR
COSTELLO, MARIE	0160	1202	19		00002177	02731	00804	2	656 TACO AVE
COTOIA, MICHAELA & STEVEN	0162	1205	7		00002206	03250	01337	2	677 TACO AVE
COTTIERS, STEVEN & CAITLYN	0137	1005	4		00001860	02689	02075	2	403 FOURTH AVE
COUDRIET, EDWARD A	0036	302	17		00000495	07662	00606	2	253 DAVID HOOPER P
COUGHENOUR, DANIEL & CORINNE	0206	1605	10		00002831			2	42 PROSPECT AVE
COUGHLIN, CASEY & FULLUM, KEITH	0062	407	13		00000843	04190	01484	2	50 CLAIRMONT AVE
COURTNEY, MICHAEL H. & KATHY R.	0057	404	21		00000790	07919	00071	2	108 CYPRESS ST
COVENTRY WESTWOOD DE LLC C/O KAMSON	0225	1805	8		00003062	05400	01289	4C	OLD HOOK RD
COWELL, RICHARD K & ANN T	0231	1907	24.01		00003625	08408	00225	2	112 WESTWOOD BLVD
COWLING, THOMAS (V) & JOANN	0104	802	14		00001432			2	420 CENTER AVE
COX, KIM P & GREGORY D	0204	1602	11		00002790	03398	01219	2	84 HURLBUT ST
COX, MARY & SEAN	0142	1007	16		00001925	04889	00738	2	14 GOODWIN TERR
COX, THOMAS J & CARLUCCIO, ROSANNE	0142	1007	17		00001926			2	20 GOODWIN TERR
COYNE, JOSEPH & STEPHANIE	0205	1604	4		00002808			2	95 HURLBUT ST
COZIC, ROBERTA H	0185	1407	20		00002529			2	170 LEXINGTON AVE
CP MANAGEMENT GROUP II LLC	0108	807	8		00003735	02541	00673	4A	499 BROADWAY
CP WESTWOOD LLC	0108	807	9		00001488	04641	00931	4A	513 BROADWAY
CPI WESTWOOD I LLC ETALS	0222	1805	1		00003050	02244	00196	4A	39 KINDERKAMACK R
CRAWFORD, JIM & ANN	0182	1405	3		00002480	08845	00051	2	77 BERKELEY AVE
CRAWFORD, NATHAN R ETAL	0080	602	10		00001097	05228	00056	2	2 FOURTH AVE
CREADEN, JOSEPH & CATHERINE	0131	915	3		00001773	04659	01244	2	491 FOURTH AVE
CREADEN, JOSEPH E & JOYCE A	0101	710	13		00001379			2	455 KINDERKAMACK R
CREAMER, DEBRA A	0151	1106	9		00002053	08539	00314	2	44 EMWOOD AVE
CREDLE, LUEVENIA & MAYO	0216	1702	7		00002963	09233	00084	2	156 SAND RD
CRISOSTOMO, ANTHONY L & KATRINA M	0234	2001	18		00003204	03308	01915	2	127 PASCACK RD
CRISTIANI, JOSEPH A.	0132	915	13		00001783	07910	00390	2	178 THIRD AVE
CROCE, MARIA	0074	504	5		00001017			2	153 FOREST AVE
CROCIATA, JOSEPH & DONNA	0065	409	12		00000891			2	24 CLAIRMONT AVE
CROCKER, DAVID S & NORMA D	0099	709	11		00001361	01671	01368	2	444 KINDERKAMACK R
CRONEY, RONALD	0126	911	10		00001744	01938	00148	2	82 ELM ST
CRONIN, JOSEPH	0118	902	35		00001632	04251	00093	2	17 ST NICHOLAS AVE
CRUDUP, DAVID & LORI D	0217	1801	6		00002976	08443	00736	15F	82 SAND RD
CRUTE, DENNIS & JACKIE A	0257	2208	16		00003534			2	21 WESTWOOD BLVD
CRUZ, CHRISTIAN EXEQUIEL	0008	104	34		00000099	04223	01651	2	73 HARDING AVE
CRUZ, SILVERIO & YENINAS, ELVISA	0005	103	17		00000061	05146	01620	2	1 NUGENT PLACE
CUCCHIARA, FRANK & NANCY	0015	112	4		00000203	05123	00169	2	25 LINCOLN AVE
CUCCHIARA, FRANK J & NANCY G	0001	101	3		00000003	04448	01533	2	22 MOUNTAIN AVE
CUCCHIARA, FRANK J. III	0020	204	6		00000276			4A	227 WASHINGTON AVE
CUCCHUIARA, FRANK J & NANCY G	0033	215	19		00000452	04291	00371	2	6 GLENN CT
CUE, LOUISE A TRUSTEE	0066	410	4		00000900	04271	01571	2	35 CLAIRMONT AVE
CUENCA, JOEL M. & VANESSA CARDENAS	0001	101	9		00000009	03360	01515	2	68 MOUNTAIN AVE
CUFFE, JOSEPH & KATHERINE	0088	701	14		00001202	04225	00618	2	550 FAIRVIEW AVE 103
CUNNINGHAM, JAMES & AREE	0186	1407	23		00002532	01068	00489	2	48 LOWELL ST
CUOMO, PAUL & DENISE	0032	214	9		00000432	08616	00310	2	10 WESTERVELT PLAC
CURLEY JR, THOMAS	0167	1206	49		00002277	04241	01020	2	664 REPETTI ST
CURRAN, ALLEN & SHARON	0061	407	8		00000838	03001	00991	2	101 CYPRESS ST
CURRAN, ANNABELLA A.	0179	1402	4		00002436	07688	00942	2	25 HOYER AVE
CURRAN, JOSEPH J	0118	902	25		00001623	08530	00660	2	38 ST NICHOLAS AVE
CURTIN, MEGAN & COOPER, BRADLEY	0016	202	2		00000222	04082	00880	2	586 LAFAYETTE AVE
CURTIN, MICHAEL	0223	1805	4		00003671	03572	00416	2	25 CREST ST. UNIT 110
CUYAN, JAZEL MAE & BLESIE MARCOS	0233	2001	2		00003188	01667	00877	2	15 SAND RD
CYPR VIEW ASSOCIATES II LLC	0102	801	15		00001406	02887	00353	2	6 YALE PLACE
CZARNECKI, STEVEN R & SARAH E	0137	1005	3		00001859	05398	00343	2	401 FOURTH AVE

TAXING DISTRICT NO. 67 WESTWOOD

COUNTY NO. 02 BERGEN

NAME OF OWNER ADDITIONAL OWNERS	PAGE NO.	BLOCK NO.	LOT NO.	LOT QUALIF.	ACCOUNT NO.	DEED BOOK	DEED PAGE	CLASS	PROPERTY LOCATION
D & A GROUP LLC	0178	1401	9		00002422	01352	01372	2	135 BERKELEY AVE
D'AMATO, ELISA	0201	1511	5		00002757	07785	00978	2	21 FERN ST
D'AMATO, RICHARD T	0182	1404	22		00002475	05429	00842	2	50 HARRINGTON AVE
D'AMBROSIO, ANNA & D'AMBROSIO, G.&C.	0023	207	5		00000319	08512	00331	2	33 WELLINGTON PLAC
D'ANNA, PHILIP & COLLEEN	0013	110	7		00000178	04782	00964	2	636 LAFAYETTE AVE
D'ELIA, MATTHEW & EILEEN	0186	1408	4		00002537	01468	01010	2	163 LEXINGTON AVE
DA COSTA, DONALD DAVID JR	0108	807	10		00001489	08198	00348	4A	515 BROADWAY
DADUL JR, EDER E & OGDEN, MELANIE M	0195	1507	8		00002673	03801	01260	2	101 ROOSEVELT AVE
DAILEY, BRIAN G ETAL	0114	812	10		00001564	05161	01319	2	216 ROOSEVELT AVE
DAILY, GEORGE A	0178	1401	8		00002421	01834	02158	2	131 BERKELEY AVE
DALE, ADAM & HARMANDE, JENNIFER	0158	1201	30		00002151	03084	00633	2	109 CARL PLACE
DALY, WILLIAM A	0020	203	12		00000267	08210	00200	2	98 WHEELER AVE
DALY, MICHAEL F (V)	0087	701	14	C4309	00001194			2	540 FAIRVIEW AVE 309
DAM, CHI-MINH & HELEN DUNG	0049	309	26		00000673	08026	00134	2	118 ASH ST
DAMATO, TIFFANY	0059	405	23	.01	00003739	02489	02243	2	56 CYPRESS ST
DAMIANO, GRACE	0024	207	19		00000333	08124	00158	2	15 FITZGERALD AVE
DANHART, RICHARD A & VALERIE J	0144	1008	5		00001946	09283	00343	2	355 FOURTH AVE
DANHART, RICHARD A & VALERIE J	0193	1504	11		00002638	08399	00577	2	120 ROOSEVELT AVE
DANIELE, JOSEPH A & AMARAL, SANDY S	0252	2203	7		00003459	02200	01859	2	10 O'DONNELL ST
DANIELE, KRISTEN & CHRISTOPHER	0092	702	8		00001256	03435	00303	2	42 MAPLE AVE
DANIELLE C GARRISON LL	0111	809	5		00001522	00728	01246	4A	351 FAIRVIEW AVE
DANK, BORIS & ELENA & MIKHAIL	0085	701	14	C4103	00001160	02287	02180	2	540 FAIRVIEW AVE 103
DANNA, ELEANOR R	0084	701	14	C3306	00001153	03847	00795	2	530 FAIRVIEW AVE 306
DANZ, GREGROY & LISA G	0102	801	8		00001399	01127	01252	2	11 HARVARD PLACE
DARGIS, MARTIN & COLLEEN	0038	302	47		00000525			2	30 OAKLAND AVE
DASTINE, JONIA	0102	801	6		00001397	04210	01755	2	12 PRINCETON PL
DAVANNE RLTY C/O MANDELBAUM ET AL.	0202	1601	4		00002764			4A	100 KINDERKAMACK R
DAVARIS, ANGELIKI	0054	402	32		00000746	01580	00348	2	358 FOURTH AVE
DAVIS L, LOPEZ C/O LERETA/TEXAS OPER	0074	504	9		00001021			1	FOREST AVE
DAVIS, JOSEPH TROY S & LAUREN E	0101	710	14		00001380	02743	01928	2	459 KINDERKAMACK R
DAVIS, WAYNE J & ARLENE D	0199	1510	5		00002732	00713	00261	2	21 ROOSEVELT AVE
DAWSON, MICHELE P.	0155	1110	8		00002111			2	655 LINCOLN BLVD
DE BELLIS, CIANA R & JIMENEZ, RAUL LEON	0003	102	19		00000031	04964	01657	2	72 HILLSIDE AVE
DE BIASIO, DANIELLE & ORLHAC, JEROME	0031	214	4		00000427	02783	02225	2	55 CLINTON AVE
DE BONIS, DANIEL & NICOLE	0014	111	3		00000183	02004	00217	2	637 LAFAYETTE AVE
DE CAUX, GEORGE L.II (V) & JANET M.	0187	1408	21		00002554			15F	28 BERKELEY AVE
DE CRISTOFORO, HUGO JR & ANABEL	0170	1211	8		00002318			2	633 REPETTI ST
DE FAZIO, CRAIG & CYNTHIA	0042	304	8		00000573	08073	00924	2	60 SIXTH AVE
DE FILIPPIS, MICHAEL & VIRGINIA A	0020	204	1		00000271			2	86 WHEELER AVE
DE FINA, JOHN J. & ELIZABETH	0152	1107	5		00002066			2	31 EMWOOD AVE
DE LEON-MENDEZ, ROWENA & DAVID MENDE	0244	2112	9		00003353	09527	00206	2	52 MAIN ST
DE LEON, HANSEL & JENIREE	0019	203	5		00000260	04019	01243	2	283 WASHINGTON AVE
DE LOUGHRY JR, THOMAS J & MARIA S	0152	1106	14		00002058	08058	00187	2	24 EMWOOD AVE
DE LUCA, MARIO (V) & CYNTHIA A	0075	504	12		00001024			2	2 RUCKNER RD
DE LUCA, MARIO & CYNTHIA A.	0192	1503	17		00002621	07686	00040	4A	77 JEFFERSON AVE
DE MARCO, MATTHEW J & KARYN M	0179	1402	14		00002446	08286	00543	2	88 LOCKERBY LANE
DE SANTIS, NICHOLAS & GLORIA	0040	303	23		00000553			2	7 RINGROSE COURT
DE TRIZIO, VITO & DANIELA	0077	505	4		00001059	00312	00053	2	15 BURGER PLACE
DEACON, JEFFREY H & LINDA S	0196	1508	7		00002688	08542	00609	2	71 LEXINGTON AVE
DEAN, THOMAS & KATHERINE	0135	1001	5		00001821	03632	01553	2	119 SECOND AVE
DEANE, KRISTEN & ASHA JORDON	0020	204	4		00000274	05227	01130	2	241 WASHINGTON AVE
DEANGELO, MICHAEL (V) & ELLEN	0087	701	14	C4301	00001186	08954	00223	2	540 FAIRVIEW AVE 301
DEBON, THERESA C	0157	1201	15		00002136	03640	01238	2	145 CARL PLACE
DECARLO, THERESE	0023	206	18		00000309	09327	00245	2	28 WELLINGTON PLAC
DEER, ELLEN	0037	302	34		00000512	02578	00773	2	26 STRATTON AVE
DEER, KRISTINE	0021	204	11		00000281	03070	01567	2	84 WHEELER AVE
DEFILIPPO, ANTHONY	0254	2205	13		00003486	02457	00277	2	71 EMERSON RD
DEGANGE, CHARLES R & MICHELE	0168	1208	4		00002289	02554	00359	2	97 ADDICKS RD
DEHANN, JERI	0070	501	21		00000961	09012	00261	2	16 LAKE DR
DEIGAN, CHRISTOPHER S & TRACEY	0033	301	4		00000459	02911	00223	2	392 LAFAYETTE AVE
DEL CORRAL, CHRISTOPHER & KAITLYN	0080	602	3	.02	00003714	03790	00232	2	36 LAFAYETTE AVENUE
DEL MONACO, DIANE E. (W)	0164	1205	26		00002225			2	672 ACKERMAN AVE
DELANEY, EDWARD T & BEVERLY M	0173	1303	12		00002349	03015	01240	2	82 LYONS PLACE
DELASEY, ANTHONY & FRANCES	0143	1007	25		00001934			2	88 GOODWIN TERR
DELATORRE, MICHAEL T & LARSEN, MELISSA	0153	1107	10		00002071	02259	00933	2	644 LINCOLN BLVD
DELGADO, RONNY	0133	916	9		00001793	08389	00162	2	171 THIRD AVE
DELILLE, DELLA J (R)	0228	1903	7		00003105	08629	00985	2	180 PALISADE AVE
DELJANIN, REGGIE	0135	1001	7		00001823	04921	00975	2	137 SECOND AVE

TAXING DISTRICT NO. 67 WESTWOOD

COUNTY NO. 02 BERGEN

NAME OF OWNER ADDITIONAL OWNERS	PAGE NO.	BLOCK NO.	LOT NO.	LOT QUALIF.	ACCOUNT NO.	DEED BOOK	DEED PAGE	CLASS	PROPERTY LOCATION
DELL, MARK & BETH	0149	1103	28		00002018	08182	00532	2	64 O'TOOLE ST
DELLA TORRE, CATHERINE	0137	1004	3		00001849	08775	00443	2	151 PROSPECT AVE
DELLENTASH, DAVID J & AMY	0057	404	9		00000778	02259	01266	2	93 BEECH ST
DELROSSO, DAVID & VAN TINE, LINDA	0090	701	14	C5214	00001228	04244	00100	2	550 FAIRVIEW AVE 214
DELYANNIS, DAVID S	0056	404	7		00000776	02615	00012	2	99 BEECH ST
DEMAREST, ANTHONY & BREWER, JOAN L.	0029	212	1		00000395			2	79 SEVENTH AVE
DEMAREST, MARJORIE	0141	1007	1.01		00001906			2	47 SECOND AVE
DEMASI, ANTHONY	0201	1510	23		00002750	05013	00008	2	18 LEXINGTON AVE
DEMBEK, PATRICIA M	0084	701	14	C3307	00001154	08402	00015	2	530 FAIRVIEW AVE 307
DEMEOLA, CHARLES & GAIL	0180	1404	3		00002457	08594	00837	2	11 PARK PLACE
DENNEHY, JR. JOHN & SHERI AVELLA	0211	1607	18		00002903	08372	00279	2	40 LESTER AVE
DENNY, TREVOR E & JENNIFER A	0231	1907	16		00003151			2	88 WESTWOOD BOULEVARD
DEPAOLA III, JOSEPH	0142	1007	14		00001923	08264	00074	2	112 PROSPECT AVE
DEPAOLA, JOSEPH III	0126	911	1		00001736	08098	00058	2	88 ELM ST
DEPAOLA, MATTHEW & PANTA, CARLA	0151	1106	4		00002048	05362	00102	2	199 FOURTH AVE
DEPAOLA, SALVATORE & NICOLE ANDREU	0072	503	16		00000985	00032	00419	2	234 FOREST AVE
DEPINTO, MICHELE	0009	106	17		00000117	02166	01307	2	57 HARDING AVE
DEPPERT, CHRISTINE	0001	102	2		00000014	08366	00814	2	15 MOUNTAIN AVE
DEROBERTIS, DIANA	0117	902	8		00001606	02262	01701	2	5 WOODLAND CROSS
DEROSA, JEAN	0186	1408	1		00002534	05123	01641	2	153 LEXINGTON AVE
DERWIN, LORRAINE DESANTIS	0040	303	24		00000554	08823	00086	2	1 RINGROSE COURT
DES ROCHES, ANNICK & MICHAEL MCGREG	0155	1109	4		00002100	00224	00219	2	188 FOURTH AVE
DESANTIS, NICHOLAS & ERLY	0148	1103	11		00002001	08750	00301	2	41 MEADOW RD
DESCARFINO, CHARLES A (V)	0128	914	8	C717	00003596	08276	00279	2	717 CAMPBELL PL
DESCHAMPS, CARLA C & CARLA P	0080	602	8		00001095	05361	00133	2	16 FOURTH AVE
DESMOND, ROBERT MICHAEL&KATHERINE A	0169	1209	5		00002294	04211	01744	2	47 SEALY ST
DESSER, WAYNE & HEATHER	0249	2201	17		00003420	05302	01756	2	89 KAUFMAN DRIVE
DETELJ, JOANN	0236	2001	50		00003235	03195	02395	2	1 HUDSON ST
DEVERA, DAVID	0115	901	16		00001584	03081	01021	2	143 WASHINGTON AVE
DEZERGA, JAKE G	0054	402	24		00000738	03095	01023	2	400 FOURTH AVE
DHAR, ROMIT & ESHA, ADHYA	0194	1506	2		00002654	03899	01980	2	157 KINDERKAMACK R
DI GIACINTO, JOHN	0251	2202	10		00003451	08498	00850	2	175 EMERSON RD
DI LEONE, LEON (V)	0202	1601	16		00002775			2	16 KINGSBERRY AVE
DI MOTTA, CHARLES & M.ROBERTA	0096	706	8		00001311	07777	00669	2	7 BROOKSIDE AVE
DI PIERRO, MARIA	0164	1206	4		00002232	02201	01157	2	12 DOGWOOD COURT
DI SALVO, HELEN	0148	1103	18		00002008			15F	50 WHALEN COURT
DIAL, NICHOLAS & HANNAH	0193	1504	13		00002640	03746	00508	2	22 LOTUS ST
DIAMANTE, RUSSELL & DORIS	0150	1105	1		00002035			2	119 LANGNER PLACE
DIAMBROSIO, DIANE E & JOSEPH	0193	1505	8		00002649	01402	01458	2	134 LEXINGTON AVE
DIAZ, DIANA M	0164	1205	27		00002226	04294	00051	2	676 ACKERMAN AVE
DIAZ, EDWIN	0249	2201	12		00003415	02085	02154	2	119 KAUFMAN DRIVE
DIAZ, NELSON	0186	1408	5		00002538	02566	01022	2	167 LEXINGTON AVE
DIBARI, MICHAEL & LISA	0161	1203	1		00002183	08416	00916	2	5 WOODCLIFF AVE
DICKER, RODNEY	0132	915	11		00001781	08136	00352	4A	192 THIRD AVE
DICKEY, DAVID	0223	1805	4	C116	00003677	01658	02216	2	25 CREST ST. UNIT 116
DICKINSON, JOHNSTON L & KRYSTINA P	0038	302	48		00000526	03491	01985	2	22 OAKLAND AVE
DICOSTANZO, DANIEL F & GINA	0022	206	9		00000300	04353	01938	2	49 GARDEN PLACE
DICUFFA, ALDO & DONNA	0170	1211	1.02		00003646	08791	00840	2	675 REPETTI ST
DIEHL, RICHARD & CHRISTINE	0050	310	20		00000693	07994	00608	2	98 BEECH ST
DIETL, GREGORY	0097	707	6		00001326	03344	00201	2	478 CENTER AVE
DIETZE, STEVEN B & LAURA-LEE C	0254	2205	10		00003483	00416	01192	2	14 PASSMORE ST
DIFABIO, DANIEL J & CHRISTINE	0153	1108	3		00002076	02474	00784	2	47 WOODCLIFF AVE
DILIBERTO, ANGELINA	0086	701	14	C4208	00001179	01613	00222	2	540 FAIRVIEW AVE 208
DILLON, JOHN J & SAMANTHA E	0069	501	1		00000941	03035	00005	2	267 FOREST AVE
DIMICK, WALTER & KRISTIN	0120	902	58		00001654	03805	01303	2	50 BOULEVARD
DINEEN, KEVIN J & DEBRA M	0230	1906	17		00003135	00377	02415	2	158 WESTWOOD BLVD
DINEEN, ROBERT & JEANNINE	0020	204	3		00000273	02254	00875	2	251 WASHINGTON AVE
DINEEN, ROBERT W. JR. & JEANNINE O.	0141	1007	3		00001912	08003	00641	2	65 SECOND AVE
DINI, ALEX & THERESA M	0073	503	35		00001004	02544	02403	2	12 STEINBACH PLACE
DINKELMEYER, DOLORES (W)	0050	310	16		00000689			2	90 CLAIRMONT AVE
DINO & THE GUB LLC	0238	2103	1	C0100	00003263	01686	01901	4A	333 OLD HOOK RD UNIT 100
DIOMEDE, JOHN C & ELIZABETH A	0057	404	15		00000784	01509	01810	2	72 CLAIRMONT AVE
DIPIAZZA, DEBORAH A	0030	212	11		00000405	02814	00724	2	38 BRICKELL AVE
DIPPOLITO, FRANKLYN & SHARON	0184	1406	5		00002505	02328	02426	2	55 HARRINGTON AVE
DISANAYAKE, CHALAKA	0099	709	13		00001363	02627	02070	2	436 KINDERKAMACK R
DITOCO, ROBERT & PATRICIA	0018	202	20		00000239	08766	00108	2	18 KENNEDY TERRACE
DKJ PROPERTIES LLC	0243	2110	8		00003337	01014	01244	4B	91 WOODLAND AVE
DOBARIA, PIYUSH & REENABEN P	0236	2001	52		00003237	04695	00084	2	113 WESTWOOD BLVD

TAXING DISTRICT NO. 67 WESTWOOD

COUNTY NO. 02 BERGEN

NAME OF OWNER ADDITIONAL OWNERS	PAGE NO.	BLOCK NO.	LOT NO.	LOT QUALIF.	ACCOUNT NO.	DEED BOOK	DEED PAGE	CLASS	PROPERTY LOCATION
DOBARIYA, KUNAL & TRUPTI K	0231	1907	10		00003146	02771	02491	2	61 PALISADE AVE
DOBRYGOWSKI, MAREK & SABINS, KRYSTINA	0058	405	12		00000805	03272	01422	2	15 BEECH ST
DOELL, CAROL O.	0132	915	9		00001779	07665	00943	2	511 FOURTH AVE
DOELL, KEITH & CLAUDIA GONZALES-	0054	402	23		00000737	04602	00169	2	404 FOURTH AVE
DOHENY III, JOSEPH PETER & DONNA MARIE	0177	1401	2		00002415	01483	00322	2	105 BERKELEY AVE
DOJER, RICARDO & SARAH	0002	102	16		00000028	04706	01609	2	100 HILLSIDE AVE
DOLAN, KIMBERLY ANN TRSTE	0104	802	12		00001430	05182	01181	2	430 CENTER AVE
DOLCE, JAMES	0131	915	1	C902	00003642	00807	00135	2	2 STAPLES DR
DOM & NANCY REALTY LLC	0082	701	11		00001124	08809	00752	4B	731 BROADWAY
DOMBKOWSKI, EDWARD J & MAUREEN A	0145	1101	2.01		00003726	03199	00390	2	246 FOURTH AVENUE
DOMINGO, ARIEL & NEILA	0077	504	43		00001055	08556	00620	2	9 RUCKNER RD
DOMINGUES, DAVID & JENNIFER	0180	1402	20		00002452	00146	01802	2	44 LOCKERBY LANE
DONAHUE, PAMELA M	0059	405	22		00000815	01820	00985	2	50 CYPRESS ST
DONAHUE, THOMAS & MARILYN CASSIDY	0217	1801	11		00002981	09076	00261	2	29 LEWIS PLACE
DONATO, SALVATORE & ERICA	0200	1510	19		00002746	00781	00398	2	38 LEXINGTON AVE
DONEGAN, FREDERICK G & CARRIE L	0137	1004	5		00001851	08426	00444	2	137 PROSPECT AVE
DONNELLY II, EDWARD & JACLYN ALGERA	0169	1209	12		00002301	04506	01025	2	32 ADDICKS RD
DONNELLY, KATHARINE & TIMMERS, R	0186	1407	21		00002530	02547	02346	2	166 LEXINGTON AVE
DONOGHUE, PAUL T. & DIANE L	0088	701	14	C5111	00001210			2	550 FAIRVIEW AVE 111
DONOHUE, NANCY	0087	701	14	C4305	00001190			2	540 FAIRVIEW AVE 305
DONOVAN, BONNIE	0221	1804	11	C00G5	00003048	08674	00990	2	24 CREST ST. - G5
DONOVAN, BONNIE	0222	1804	11	C003E	00003043	08674	00990	2	24 CREST ST. - APT. 3E
DONOVAN, PAMELA E.	0114	901	5		00001573			2	21 BRICKELL AVE
DORAN, PAUL & WETZEL, LAUREN	0141	1007	1.05		00001910	05378	01824	2	23 SECOND AVE
DORAN, THOMAS & PATRICIA	0131	915	1	C904	00003643	01923	01875	2	4 STAPLES DR
DORAN, SEAN & GIULIANO, GABRIELLA	0055	403	8		00000755	03962	00931	2	31 ASH ST
DORE, ENEO	0114	901	8		00001576	03967	01667	2	35 BRICKELL AVE
DORFMAN, GREGORY	0195	1507	3		00002668	03007	01020	2	79 ROOSEVELT AVE
DORNEY, CHRISTOPHER A. (V) & BARBARA	0249	2201	11		00003414			2	125 KAUFMAN DRIVE
DORSETT, LINDSEY	0043	305	12		00000588	05376	01926	2	12 EIGHTH AVE
DOS RATONITOS LLC	0157	1201	6		00002127	05327	01797	2	65 FOREST AVE
DOUGHERTY, ERIC W & KRISTY S	0202	1601	10		00002769	02299	01474	2	44 KINGSBERRY AVE
DOUGLASS, CALVIN R & BARBARA C	0181	1404	21		00002474	08582	00922	2	54 HARRINGTON AVE
DOUMA, DREW & PAULA SCALIA	0178	1401	10		00002423	07811	00777	2	25 BRYANT PLACE
DOVE, ARTHUR R & ADELAIDE K	0253	2205	1		00003474			2	25 O'DONNELL ST
DOWDIE, ENOCH D.U.	0230	1907	2		00003138	07683	00749	2	107 PALISADE AVE
DOWDIE, JOHN E. & LOUISE	0234	2001	8		00003194			2	55 SAND RD
DOWNES, ROBERT F JR & JULIANNE	0184	1406	3		00002503	08190	00938	2	43 HARRINGTON AVE
DOYLE, DERMOT J & JEAN M	0135	1001	16		00001832	08556	00204	2	10 FIRST AVE
DRAGONA, GARY M & NICOLE G	0176	1305	23		00002393	04051	00616	2	22 BRYANT PLACE
DRAKE, KATHLEEN ANN & TIMOTHY	0244	2112	5		00003349	02584	02055	2	175 WOODLAND AVE
DRAKE, MICHAEL G. & KATHLEEN A.	0179	1402	5		00002437			2	31 HOYER AVE
DRAKE, TIMOTHY & KATHY	0244	2112	6		00003350			2	177 WOODLAND AVE
DRESLER, EMMETT G & ADAIR CAITLIN D	0047	308	12		00000643	03791	01906	2	20 FIFTH AVE
DREW, CHRISTOPHER & SHERYL L	0179	1402	7		00002439	01179	01408	2	41 HOYER AVE
DREW, JAMES P. (V) & JOSEPHINE	0045	307	4		00000621			2	19 SEVENTH AVE
DRH 569 BROADWAY LLC	0103	802	3		00001421	00395	00950	4A	567 BROADWAY
DRITSCHEL, STEPHEN J & ROBYN A	0250	2201	36		00003439	09213	00042	2	201 EMERSON RD
DSKK LLC	0082	701	2		00001117	05465	00331	4A	671 BROADWAY
DSKK LLC	0082	701	4		00001118	05465	00331	4B	687 BROADWAY
DU FONT, EUNICE A	0216	1801	3		00002973	04644	01563	2	102A SAND RD
DUARDO, ROCCO	0231	1907	14		00003149	00687	00173	2	43 PALISADE AVE
DUARTE, MARIA G	0097	707	14		00001334	00093	01579	2	446 CENTER AVE
DUBLIN, MILDRED	0169	1209	8		00002297			2	64 ADDICKS RD
DUDA, JODY L	0181	1404	15		00002469	02658	01132	2	86 HARRINGTON AVE
DUDA, WALTER MARK & REBECCA	0048	309	14		00000661	08951	00437	2	211 MILL ST
DUDA, ANDREW JOHN	0228	1903	1		00003099	05049	00557	2	186 PALISADE AVE
DUGAN, (TRUSTEE), CRAIG G	0032	215	4		00000437	08549	00173	2	55 WESTERVELT PLAC
DUGAN, KEITH F. & JANICE M.	0011	108	1		00000141	07753	00955	2	43 HILLSIDE AVE
DUGGAN, TOM	0138	1005	6		00001862	07816	00103	2	411 FOURTH AVE
DUMA, OLGA & MIECZUSLAW	0223	1805	4	C103	00003664	02206	00125	2	25 CREST ST. UNIT 103
DUMA, OLGA & MIECZYSLAW	0225	1805	4	C214	00003692	02206	00060	2	25 CREST ST. UNIT 214
DUME, LUIS O & SANCHEZ, CAROLINA	0159	1202	2		00002160	04940	01525	2	131 FOURTH AVE
DUNCAN DEON E & LEAH K	0235	2001	39.01		00003736	02778	02477	2	6 ALVIN STREET
DUNKELMAN, DAVID & ELIZABETH	0063	408	11		00000859	09660	00168	2	45 CYPRESS ST
DUNSDON, IAN	0001	101	11		00000011	01744	01426	2	80 MOUNTAIN AVE
DURAN, JR. WILLIAM & CHERYL & FOODY, J	0187	1408	20		00002553	09552	00063	2	34 BERKELEY AVE
DUROCHER JR, EUGENE & MATTHEW	0085	701	14	C4110	00001167	04665	00529	2	540 FAIRVIEW AVE 110

TAXING DISTRICT NO. 67 WESTWOOD

COUNTY NO. 02 BERGEN

NAME OF OWNER ADDITIONAL OWNERS	PAGE NO.	BLOCK NO.	LOT NO.	LOT QUALIF.	ACCOUNT NO.	DEED BOOK	DEED PAGE	CLASS	PROPERTY LOCATION
DURR, JOHN F & SUSAN D	0208	1606	18		00002858	08425	00304	2	45 JAMES ST
DUSSAULT, ANTHONY & GABRIELLA	0011	108	7		00000147	04811	01767	2	662 LAFAYETTE AVE
DUTRA, KYLE	0197	1508	13		00002694	02670	00484	2	105 LEXINGTON AVE
DVIGUBSKIY, ALEKSANDR & YELENA	0128	914	8	C630	00003595	08578	00076	2	630 CAMPBELL PL
DZIENIS, ROBERT & JOHN PUNTURIERI	0179	1402	13		00002445	08996	00471	2	79 BRYANT PLACE
E.MATHIS REALTY,LLC	0123	908	9		00001702	07968	00237	4A	119 WESTWOOD AVE
E.M.F.F.B LLC	0112	811	8		00001549	01740	00105	4A	225 WESTWOOD AVE
EAGLE ROCK REALTY INVESTMENTS LLC	0082	701	1		00001116	04852	01683	4A	665 BROADWAY
EARL, REGINA T	0217	1801	12		00002982	00189	01576	2	33 LEWIS PLACE
EARL, HOWARD W(V) & ROSALIE F.	0063	408	9		00000857			2	53 CYPRESS ST
EASON, JOHN T JR	0217	1801	16		00002986	08218	00126	2	32 LEWIS PLACE
EASTERNWAY PROPERTIES LLC	0104	802	8		00001426	08662	00523	4A	591 BROADWAY
EASTWICK, IAN M	0038	302	49		00000527	03531	01718	2	16 OAKLAND AVE
EBERT, JEFFERY & DAVID	0126	910	7		00001735	08437	00638	4A	212-214 THIRD AVE
ECCLESTON, MICHAEL & YOLANDA	0045	306	27		00000616	08740	00917	2	194 MILL ST
ECKEL, PATRICIA & SIKORSKY, THOMAS	0151	1106	3		00002047	04424	00137	2	195 FOURTH AVE
EDENBAUM, BARRY & ROSALEE	0017	202	5		00000225			2	20 BERDAIS COURT
EDWARDS, ROBERT J(V) & MARY JANE	0246	2115	4		00003383	08476	00599	2	41 HOPPER AVE
EDWARDS, JOS MCK & LAUVERTA	0234	2001	9		00003195			2	59 SAND RD
EGAN, DALE	0250	2201	33		00003436	00370	00247	2	13 KAUFMAN DRIVE
EGAS, IVAN & DOWNEY, MICHELLE	0162	1205	2		00002201	02720	00016	2	107 FOURTH AVE
EGBERT REVOCABLE TRUST	0169	1210	4		00002307	02726	02310	2	41 ADDICKS RD
EHRENFELS, ADAM & KRISTYN	0009	106	22		00000122	04110	01611	2	686 LAFAYETTE AVE
EHRLICH-BAUTISTA, DAN ETAL	0160	1202	13		00002171	04118	01015	2	639 WARD AVE
EICHLER, GEORGE & BERMARI ROIG	0040	303	13		00000543	08917	00203	2	9 CLINTON AVE
EINWOHNER, KRISTIN	0056	404	4		00000773	09457	00376	2	117 BEECH ST
ELD GROUP LLC	0112	811	6		00001547	00476	01836	4A	219 FAIRVIEW AVE
ELDOSOUGI, HUDA & OMBALI, MUHAMMAD	0004	102	32		00000044	04890	00873	2	400 WASHINGTON AVE
ELL, MATTHEW & CAROLINA BEITA-ELL	0199	1509	16		00002722	02201	02319	2	30 ROOSEVELT AVE
ELLISON, MARIA	0173	1304	2		00002358	02138	02133	2	9 LYONS PLACE
ELUMALAI, MURUGAN	0015	112	1		00000200	01406	01640	2	246 WASHINGTON AVE
EMARETT LLC	0244	2111	5		00003344	04827	01198	4B	40 TILLMAN ST
ENNIS, BRIAN J & MICHELE	0207	1605	18		00002839	08328	00868	2	56 JAMES ST
ERICKSON IAN & SUZANNE	0197	1508	14		00002695	00069	01528	2	111 LEXINGTON AVE
ERNST, VIRGINIA H	0001	101	10		00000010			2	74 MOUNTAIN AVE
EROL, CANA	0008	106	7		00000107	05101	00797	2	131 HARDING AVE
ESPOSITO, DOMENICO & MUNAFO, R	0181	1404	19		00002472	02767	00558	2	64 HARRINGTON AVE
ESPOSITO, DOMINICK A & ANTIONETTA	0241	2108	7		00003310	08479	00271	2	191 BERGENLINE AVE
ESSMANN, SHAWN E & SHARON	0185	1407	10		00002519	07782	00342	2	191 ROOSEVELT AVE
ESTEVEZ, ANTHONY	0188	1409	13		00002572	03594	01692	2	2 HIGH ST
ESTEVEZ, LEANDRO ARIEL & MELISSA	0159	1201	33		00002154	03486	00431	2	100 FOURTH AVE
ESTEVEZ, YONARKIS & MERCEDES	0187	1408	19		00002552	03358	00289	2	40 BERKELEY AVE
ETA 90 LLC	0202	1601	5		00002765	08579	00357	4C	90 KINDERKAMACK R
ETKIN, MICHAEL & KIMBERLY	0145	1101	4		00001961	02944	00832	2	292 FOURTH AVE
EUSTIC, PETER & LISA	0184	1406	7		00002507	09517	00074	2	96 BERGEN ST
EVANS, CRAIG & DONNA T.	0147	1103	1		00001991			2	241 FOURTH AVE
EVANS, LEROY & ADRA	0232	1908	6		00003169			2	17 PALISADE AVE
F & A WESTWOOD ASSOC LLC	0113	812	4		00001558	08737	00018	4A	309 KINDERKAMACK R
F & A WOODLAND ASSOC LLC	0113	812	3		00001557	08657	00487	4C	299-303 KINDERKAMACK R
F.M. OWENS, L.L.C.	0125	909	5		00001720	08648	00758	4A	11 BERGEN ST
FABI, JORDAN & DANIELLE	0051	401	6		00000703	03914	01451	2	193 MILL ST
FABRIZIO, PETER S & DANIELLE M	0081	603	2		00001108	03026	01860	2	137 LAFAYETTE AVE
FACTOR, MARC S & SUSAN	0045	306	26		00000615	09273	00092	2	190 MILL ST
FAHIE, BERCHEL & JUDITH	0218	1802	15		00003003	08231	00954	2	34 SAND RD
FAHIE, MYRNA	0233	1908	22		00003185	09272	00067	2	60 WESTWOOD BLVD
FAKIK, SANEL & AZEMINA	0035	301	23.01		00003559	03172	00747	2	578 LAFAYETTE AVE
FALAH, JANET E.	0035	302	4		00000482			2	459 LAFAYETTE AVE
FALBORN, ZECHARIAH & ANYELY	0037	302	25		00000503	05442	00882	2	221 DAVID HOOPER P
FALCONE, JOSEPH & NICOLE P	0127	914	2		00001759	08694	00126	2	11 FIFTH AVE
FALK, SEAN M & RACHEL C	0022	206	13		00000304	01156	00202	2	64 WELLINGTON PLAC
FALK, MARY K.C.	0175	1305	18		00002388			2	60 BRYANT PLACE
FALKOFF (TRSTES), ARI & ESTER	0079	601	12		00001081	00906	02423	2	15 LAFAYETTE AVE
FANO, RAYMOND	0255	2207	11		00003506	08113	00574	15F	30 EMERSON RD
FARBANEC, DANIELLE	0130	915	1	C321	00003579	08440	00646	2	21 STAPLES DR
FARKAS, KEVIN D & MARGARET JANE	0094	704	20.02		00003659	00029	01805	2	58 LAKE ST
FARLEY, GEORGE & MAUREEN	0124	908	20		00001714	08248	00043	4A	20-22 BERGEN ST
FARLEY, KATHERINE	0140	1006	7		00001891	08427	00344	2	107 THIRD AVE
FARNES, EDGAR & RODRIGUEZ, LEMIT	0114	901	1		00001569	05245	00848	2	22 WOODLAND CROSS

TAXING DISTRICT NO. 67 WESTWOOD

COUNTY NO. 02 BERGEN

NAME OF OWNER ADDITIONAL OWNERS	PAGE NO.	BLOCK NO.	LOT NO.	LOT QUALIF.	ACCOUNT NO.	DEED BOOK	DEED PAGE	CLASS	PROPERTY LOCATION
FARNESE, SALVATORE & RIVERA, RACHEL	0147	1102	24		00001988	04844	00930	2	281 FOURTH AVE
FARRELL, DENNIS & PATRICIA	0077	504	41		00001053	07795	00643	2	21 RUCKNER RD
FARRELL, STEPHEN T. & MARILYN P.	0081	603	5		00001111	07963	00867	2	131 LAFAYETTE AVE
FARRELL, MARK & CAMACHO, CHRISTINA	0056	403	20		00000767	05047	00427	2	44 BEECH ST
FARRELL, TERENCE & EILEEN	0200	1510	7		00002734			2	29 ROOSEVELT AVE
FARRINGTON ERNEST (V) & PHYLLIS	0023	207	2		00000316			2	15 WELLINGTON PLAC
FARRINGTON, MICHAEL & JAQUELYN ETAL	0158	1201	29		00002150	03924	01328	2	105 CARL PLACE
FARRINGTON, THOMAS A	0024	207	11		00000325			2	63 WELLINGTON PLAC
FASANO, VINCENT W & BERNADETTE	0254	2206	1		00003490	07678	00637	2	59 EMERSON RD
FASCIANO, MICHAEL & KATHERINE CANN	0061	406	12.05		00003614	09135	00283	2	3 CHAPPY COURT
FASULKA, ROBERT G. & LAURA P.	0188	1409	5		00002564			2	25 BERKELEY AVE
FATOVIC, ELEANOR	0248	2201	9		00003412			2	137 KAUFMAN DRIVE
FAVATA, FRANK & HANNAH	0197	1508	17		00002698	05128	00771	2	127 LEXINGTON AVE
FAY WEST INC	0241	2107	5		00003301	04355	00603	4B	120 WOODLAND AVE
FAZIO, CATALDO & MICHELE	0044	306	22		00000611	08498	00884	2	170 MILL ST
FEARS, NICHOLAS & M. MAINELLI	0176	1305	21		00002391	08415	00072	2	36 BRYANT PLACE
FEDELE, JULIE & SALVATORE A JR	0075	504	18		00001030	09507	00447	2	17 LAKE DR
FEDORCHAK, MARC & LAURA	0061	407	4		00000834	09418	00083	2	121 CYPRESS ST
FEDORCHAK, PETER & MICHELE	0050	310	23		00000696			2	110 BEECH ST
FEGELEY, CAMILLE & CHRISTOPHER	0026	209	13		00000360	07674	00953	2	82 CLINTON AVE
FEGO, DAVID & WALSH, TINA	0158	1201	24		00002145	04319	00946	2	127 CARL PLACE
FEHRS HOLDING LLC	0240	2105	3		00003289	02165	01307	4A	15 BERGENLINE AVE
FEINBERG, KEITH & SUSAN PUGLISI	0043	306	6		00000595	01450	01237	2	29 EIGHTH AVE
FEINGOLD, LAURIE	0116	901	26		00001594	08493	00626	2	26 SUMMIT AVE
FENECH, MARC S. & PATRICIA A.	0074	503	42		00001011	07632	00847	2	87 CARDINAL LANE
FENNELL, BRIAN & KATRINA	0064	408	20		00000868	00479	01578	2	16 EUCLID AVE
FENNELL, TIMOTHY	0049	309	25		00000672	01767	01708	2	110 ASH ST
FERATI, LAURETA & MECI, ALBAN	0144	1008	15		00001956	04664	01888	2	30 THIRD AVE
FERET, KIRK & ANN MARIE	0013	110	1		00000172	03899	00296	2	306 WASHINGTON AVE
FERNANDEZ, FEDERICO & PATRICIA	0166	1206	28		00002256	08344	00314	2	9 SYCAMORE COURT
FERNANDEZ, JOSE G. & CLARA L.	0173	1303	17		00002354	07837	00544	2	52 LYONS PLACE
FERNANDEZ, MARIA C.	0172	1303	2		00002339			2	11 BENSON AVE
FERNANDEZ, RALPH	0139	1006	2		00001886	04428	01021	2	85 THIRD AVE
FERNANDEZ, ROBERT J & ADRIENNE L	0101	710	21		00001387	08643	00655	2	125 LAKE ST
FERNBACHER, LOUISE	0106	803	17		00001452			2	410 FAIRVIEW AVE
FERNER, TIMOTHY P & LILY L	0149	1103	33		00002023	09066	00148	2	2 GRITMAN COURT
FERRANTINO, LOUIS & J. GIOIA	0152	1107	2		00002063	01140	00421	2	13 EMWOOD AVE
FERRARA, JEFFREY & SPARROW, ANITA M	0064	408	30		00000878	08139	00923	2	62 EUCLID AVE
FERREIRA, OLIVIA	0100	710	12		00001378	09521	00413	2	451 KINDERKAMACK R
FERULLO, DEREK & CARNAHAN, TONI	0174	1305	1		00002371	05274	00797	2	8 BRYANT PLACE
FICARRA-MORELLO, BERNADETTE	0057	404	18		00000787	04981	00696	2	94 CYPRESS ST
FIERTNER, THOMAS & DIANE	0160	1202	20		00002178	08569	00486	2	660 TACO AVE
FILIPIC, PAUL & SHERIDA	0034	301	12		00000467	05099	01348	1	OFF LAFAYETTE AVE
FILLINICH, DANIEL & CAROL	0255	2207	14		00003509	07751	00678	2	20 EMERSON RD
FINK, LAURIE & ANDREW	0072	503	24		00000993	04119	00552	2	86 CARDINAL LANE
FINKEL MD, STUART L	0179	1402	1		00002433	02132	00051	2	18 LOCKERBY LANE
FINKLEA, JACOB & VOELKEL, AMY	0229	1905	3		00003116	05261	00473	2	173 PALISADE AVE
FINNEGAN, EILEEN	0184	1407	3		00002512	00581	01784	2	157 ROOSEVELT AVE
FIORICA, J., LYNCH, R. COLOMBO, C. L/E	0046	308	7		00000638	01758	01510	2	61 BOULEVARD
FIRST REAL EST INVSTMNT TRST OF NJ	0005	104	5		00000070			4A	ALONG BROADWAY & RR
FIRST WESTWOOD REALTY LLC	0108	807	14		00001491	02597	00537	4A	71 IRVINGTON ST
FIRST WESTWOOD REALTY LLC	0110	808	14		00001513	02658	01799	4A	162 WESTWOOD AVE
FIRST WESTWOOD REALTY LLC	0110	808	17		00001516	02659	02346	4A	128 WESTWOOD AVE
FIRST WESTWOOD REALTY LLC	0122	907	11		00001680	02597	00593	4A	25-45 WESTWOOD AVE
FISCHER, DAVID C. & JANET D.	0203	1602	8		00002787	07647	00106	2	66 HURLBUT ST
FISCHER, JEFFREY J & PAIGE E	0209	1606	25		00002865	08843	00044	2	20 PROSPECT AVE
FISCHER, MICHAEL A & PATRICIA M	0069	501	9		00000949	07711	00201	2	67 COTTAGE PLACE
FISCHER, MICHAEL A & PATRICIA M	0069	501	10		00000950	07711	00201	1	COTTAGE PLACE
FISHBURN, JOHN & CHRISTINE	0105	803	4		00001439	08479	00252	2	415 CENTER AVE
FISHER, HENRY C	0088	701	14	C5108	00001207	03890	00094	2	550 FAIRVIEW AVE 108
FITZGERALD, KEVIN & MICHELLE	0035	302	2		00000480	09009	00208	2	447 LAFAYETTE AVE
FITZGERALD, MICHAEL & PAMELA	0046	308	1		00000632	04827	01972	2	124 MILL ST
FITZGERALD, EDWARD K.	0069	501	3		00000943			2	285 LAFAYETTE AVE
FITZPATRICK, ANDREW & VICTORIA	0196	1508	4		00002685	02221	00378	2	57 LEXINGTON AVE
FITZPATRICK, HUGH F	0154	1108	21		00002094	05409	00319	2	16 WILLIAM ST
FITZPATRICK, SEAN ROBERT ETAL	0193	1505	4		00002645	03938	01803	2	127 ROOSEVELT AVE
FITZPATRICK, VINCENT (V) & KATHLEEN (V)	0051	401	8		00000705			2	175 MILL ST
FITZSIMMONS, MICHAEL & LORRAINE	0047	308	10		00000641	08157	00724	2	28 FIFTH AVE

TAXING DISTRICT NO. 67 WESTWOOD

COUNTY NO. 02 BERGEN

NAME OF OWNER ADDITIONAL OWNERS	PAGE NO.	BLOCK NO.	LOT NO.	LOT QUALIF.	ACCOUNT NO.	DEED BOOK	DEED PAGE	CLASS	PROPERTY LOCATION
FLANAGAN, ROBYN & CHRISTOPHER	0211	1607	9		00002894	04803	01523	2	47 KINGSBERRY AVE
FLANNERY, JAMES & MARIA E.	0019	202	33		00000252			2	122 LAFAYETTE TERR
FLANNERY, PATRICK M (V) & LORRAINE R	0211	1607	6		00002891			2	29 KINGSBERRY AVE
FLECK, DESIREE & DE LA ROSA, KAREN	0088	701	14	C5100	00001199	04610	01425	2	550 FAIRVIEW AVE 100
FLEISCHMANN, CHRISTINE	0087	701	14	C4310	00001195	03129	00559	2	540 FAIRVIEW AVE 310
FLIESSER, SCOTT & ROTHSCHILD, EMILY	0247	2115	7		00003386	02325	00143	2	59 HOPPER AVE
FLOCCO, RICHARD L	0169	1209	6		00002295	04584	00877	2	55 SEALY ST
FLOOD, RYAN F & BERNADETTE	0042	305	8		00000584	01106	00821	2	40 EIGHTH AVE
FLORES, JOEY & RONELLA CRISTINE	0218	1802	9		00002997	08439	00225	2	7 LEWIS PLACE
FLORES, EMILIANO VARELA ETAL	0212	1608	6		00002915	03525	00330	2	47 LESTER AVE
FLYNN JR, WILLIAM & MICHELLE	0160	1202	23		00002181	02967	00374	2	674 TACO AVE
FLYNN, CONNOR & TALBOT, ASHLEY	0158	1201	19		00002140	04746	01028	2	130 FOURTH AVE
FLYNN, JOHN	0168	1207	2		00002281	05288	00056	2	10 SYCAMORE COURT
FLYNN, PATRICIA (W)	0162	1205	8		00002207			2	673 TACO AVE
FLYNN, ROBERT	0013	110	5		00000176	03648	01136	2	646 LAFAYETTE AVE
FLYNN, GERALD & BESSON-FLYNN, ALEKI	0165	1206	11		00002239	08253	00390	2	91 FOURTH AVE
FODOR, KENNETH & DRUSS, MARJORIE B	0062	408	1		00000849	08012	00869	2	43 CLAIRMONT AVE
FOGELMAN, JESSICA C & MICHAEL S	0241	2108	2		00003305	00639	01641	2	159 BERGENLINE AVE
FOLEY, LUCILLE L	0246	2114	8		00003379	08287	00348	2	76 HOPPER AVE
FOOTE, GREGORY P & KAREN A	0027	210	4		00000366	01867	00172	2	77 WHEELER AVE
FORBES, JOSEPH & MEREDITH	0134	916	30		00001814	05257	01891	2	40 MILL ST
FORD, COURTNEY ETAL/TRSTES	0044	306	14		00000603	05520	00904	2	23 STRATTON AVE
FORD, KEVIN P & CARA ANN	0044	306	15		00000604	03853	01499	2	17 STRATTON AVE
FORD, SANDRA A	0074	504	3		00001015	08554	00633	2	141 FOREST AVE
FORGET, ALAIN	0120	902	52		00001648	08806	00812	2	10 BOULEVARD
FORNATALE, JACQUELINE A	0084	701	14	C3303	00001150	08404	00638	2	530 FAIRVIEW AVE 303
FORTUNAT, G. & CARONIA, R & FORTUNAT, M	0119	902	50		00001646	01984	00393	2	500 FOURTH AVE
FOSTER, MARIE	0216	1702	11		00002967	08543	00358	2	108 SAND RD
FOSTER, MARIE & MCNORTON, NINA	0216	1702	12		00002968	09512	00152	2	106 SAND RD
FOSTER, JEFFREY RICHARD & ANNELIE	0179	1402	11		00002443			2	67 BRYANT PLACE
FOWKES, BRIAN F & KIMBERLY	0029	211	19		00000394	09569	00156	2	36 CLINTON AVE
FOWLER, MARC D & COLLEEN M	0251	2203	1		00003453	02069	02178	2	2 MC DANIELS ST
FOY, ANTHONY & NATALIE	0033	215	16		00000449	02025	00275	2	4 NEWARK AVE
FRACALOSS, RYAN & BRONANDER, ALYSSA	0174	1304	14		00002370	04919	00910	2	85 BENSON AVE
FRAGALA, ARCANGELO L. & CHRISTINE	0137	1004	2		00001848	02479	01271	2	157 PROSPECT AVE
FRANCHINA, JENNIFER L	0076	504	38		00001050	05191	00917	2	39 RUCKNER RD
FRANCIS, DENNIS J & LAUREN	0021	206	1		00000292	09428	00045	2	200 WASHINGTON AVE
FRANCIS, GREGORY S & PATRICIA	0044	306	10		00000599	09002	00285	2	43 STRATTON AVE
FRANCIS, LUDANNE (THAW)	0221	1804	11	C00G4	00003047	03679	01301	2	24 CREST ST. - G4
FRANCIS, LUDANNE (THAW)	0221	1804	11	C002B	00003551	03679	01301	2	24 CREST ST. - APT. 2B
FRANCO, MARGUERITE	0013	110	2		00000173	02449	00611	2	15 HILLSIDE AVE
FRANGIDES, JAMES & JOANNE	0136	1002	8		00001842			2	22 CAROLYN ST
FRANK, LEONARD R & MICHELLE	0015	112	6		00000205	04364	01447	2	11 LINCOLN AVE
FRANKEL, ERIC & NANCY	0186	1407	24		00002533	07616	00221	2	46 LOWELL ST
FRANKLIN, LARRY B.	0230	1906	18		00003136			2	164 WESTWOOD BLVD
FRANT, RICHARD & ELAINE	0046	308	6		00000637			2	35 SIXTH AVE
FRASCA, ELIZABETH A	0076	504	28		00001040			2	26 RUCKNER RD
FRASER, ROBERT	0030	212	18		00000412	03547	01010	2	30 WOODLAND CROSS
FRAZIER ALICK	0235	2001	33		00003219			1	PLEASANT AVE
FREDEMAN III, THOMAS G & JENNIFER L	0142	1007	9		00001918	04460	00050	2	33 BOGERT AVE
FREDERICKSON, DENNIS & PATRICIA A.	0044	306	19		00000608			2	1 STRATTON AVE
FRET, JAMES T & SUZANNE	0254	2205	15		00003488			2	85 EMERSON RD
FRENGUL, UMIT & SEMRA	0118	902	22		00001620	09280	00232	2	119 WASHINGTON AVE
FREUDENBERG, DEBRA	0132	916	1		00001787	04608	00753	4A	139 THIRD AVE
FRIAS, YANELA & JORGE CARDOSO	0141	1007	1.02		00001907	09604	00460	2	41 SECOND AVE
FRICKE, WILLIAM H.	0248	2201	4		00003407	07854	00398	2	25 EMERSON RD
FRITOG, JONATHAN & FAUSTINI, BRIANNI	0066	410	3		00000899	05316	01459	2	31 CLAIRMONT AVE
FROHLICH, TIMOTHY M & MARY E SPINK	0052	402	5		00000719	09067	00127	2	121 MILL ST
FRULLO, STEVEN & DENISE	0058	405	5		00000798	00474	01732	2	55 BEECH ST
FUCHS, GREGORY M & KELLY L	0035	301	19		00000474	00000	00000	1	OFF LAFAYETTE AVE
FUKSOVA, ALICA & LADISLAV	0178	1401	19		00002432	01543	02270	2	2 LOCKERBY LANE
FUNG, RAYMOND C & FUNG, EMILY	0085	701	14	C4104	00001161	02818	01251	2	540 FAIRVIEW AVE 104
FUQUENE, OSCAR J ETALS	0055	403	3		00000750	04590	01214	2	99 CLAIRMONT AVE
FUSCO, ROBERT	0231	1907	22		00003157	02658	00959	2	98 WESTWOOD BLVD
FYFE, ROBERT & DORA M	0083	701	14	C3200	00001137	04611	00517	2	530 FAIRVIEW AVE 200
GABOARDI, SOFIA	0155	1109	3		00002099	02723	00999	2	172 FOURTH AVE
GABRIEL RICHARD R & BONNIE J	0101	710	24		00001390			2	135 LAKE ST
GADINO, JAMIE-LYN	0107	804	10		00001464	02851	00736	2	5 GRAND STREET

TAXING DISTRICT NO. 67 WESTWOOD

COUNTY NO. 02 BERGEN

NAME OF OWNER ADDITIONAL OWNERS	PAGE NO.	BLOCK NO.	LOT NO.	LOT QUALIF.	ACCOUNT NO.	DEED BOOK	DEED PAGE	CLASS	PROPERTY LOCATION
GADINO, RALPH J. & DEBRA M.	0187	1408	13		00002546			2	201 LEXINGTON AVE
GAGLIANO, JO ANNE	0088	701	14	C5110	00001209	08672	00384	2	550 FAIRVIEW AVE 110
GALAIDA,ALYSSA & JEREMY	0068	411	1		00000925	04964	01503	2	309 LAFAYETTE AVE
GALANO, JOLAINÉ	0078	505	10		00001065			2	44 CARDINAL LANE
GALASSO,RICHARD	0139	1005	22		00001878			2	98 THIRD AVE
GALE, MATTHEW J & CHRISTOPHER P	0117	902	18		00001616	00463	01446	2	43 SUMMIT AVE
GALIANO, ADOLFO A (V)	0091	701	14	C5318	00001246			2	550 FAIRVIEW AVE 318
GALLAGHER, ERIN N	0083	701	14	C3106	00001133	08406	00090	2	530 FAIRVIEW AVE 106
GALLAGHER, JAMES & PATRICIA SAVINO	0052	402	8		00000722	09147	00248	2	104 FIFTH AVE
GALLAGHER, KIMBERLY CLINCH ETAL	0100	710	4		00001370	04528	01145	2	407 KINDERKAMACK RD
GALLIGHIER, KIRT & ERICA	0099	709	2		00001352	03008	00360	2	459 FAIRVIEW AVE
GALLO, MICHAEL A. & SUSAN A.	0091	702	4		00001252	07854	00294	2	16 MAPLE AVE
GALLOWAY, DENNIS & MARIA	0153	1108	5		00002078	08102	00954	2	61 WOODCLIFF AVE
GALWAY, TIMOTHY J. & FRANCES	0198	1509	10		00002716			2	143 KINDERKAMACK R
GAMBARDELLA, NINA	0031	213	7		00000419	03107	01949	2	34 WESTERVELT PLAC
GANDET, JOHN & KAREN	0168	1208	2		00002287	08128	00945	2	81 ADDICKS RD
GANDOLFINI, LETA	0037	302	32		00000510			2	16 STRATTON AVE
GANGONE, DANIEL C	0024	207	20		00000334	00423	00031	2	168 WASHINGTON AVE
GARCIA, EDUARD & ROSADO, ZINNIA	0007	104	26		00000091	04708	01179	2	75 STEUBEN AVE
GARCIA, JASON & MEGHAN VEENHOF	0045	306	25		00000614	02607	00525	2	188 MILL ST
GARCIA, JOSE P. & TANIA	0081	602	16		00001103	07627	00907	2	16 ADAMS COURT
GARCIA,BRIAN	0201	1510	24		00002751	03898	01055	2	12 LEXINGTON AVE
GARDNER, BARBARA R	0235	2001	28	.01	00003213	09047	00028	2	177 WESTWOOD BLVD
GARDNER,ROBERT A. & MARY E.	0073	503	36		00001005			2	20 STEINBACH PL
GARGANO, JOHN (V) & JUDIE	0131	915	2		00001772			2	485 FOURTH AVE
GARGER, KAREN M & WILLIAMS, ANNE A	0019	202	34		00000253	05143	00227	2	126 LAFAYETTE TERR
GARINO, RONALD L	0064	408	23		00000871	05220	00851	2	36 EUCLID AVE
GAROYAN, ANTRANIG & TAKOUHI	0150	1104	5		00002031	08707	00077	2	124 LANGNER PLACE
GARY, ROGER O. & BRENDA M.	0143	1007	26		00001935	07851	00331	2	92 GOODWIN TERR
GASHLER, RICHARD A & ALESSANDRA	0205	1604	10		00002814	08883	00320	2	78 JAMES ST
GASPARIC,JOHN & BARBARA	0158	1201	27		00002148			2	93 CARL PLACE
GATES, DOUGLAS (V) & ISABEL	0016	201	1		00000216	08882	00293	2	6 POLIN PLACE
GATHRIGHT, RAYMOND W. & ROSALIE	0016	112	15		00000214			2	230 WASHINGTON AVE
GATTI, ANTHONY & JEAN MARIE	0134	1001	2		00001818	08131	00563	2	105 SECOND AVE
GATTI, MICHAEL	0152	1107	1		00002062	00643	01719	2	658 LINCOLN BLVD
GAUDIOMONTE,LAWRENCE V. JR.	0096	706	6		00001309			2	35 MAPLE AVE
GAUDIOMONTE,PHILIP & HELEN T.	0027	210	2		00000363			2	47 TRENTON AVE
GAULT,FREEMAN RUZZEL PEREZ ETAL	0226	1901	10		00003072	04989	01464	2	26 PALISADE AVE
GAUS, BRYAN A & GRASSO, DIANA K	0150	1104	7		00002033	03205	01872	2	136 LANGNER PLACE
GAVRIEL MAMAN, NADEV & EDITH	0134	916	24		00001808	03898	00560	2	116 SECOND AVE
GAVZY, DAVID A & PENELOPE KINNALLY	0013	110	9		00000180	09153	00019	2	302 WASHINGTON AVE
GAWEDA, STANISLAW & BOZENA	0060	406	3		00000820	08724	00164	2	276 LAFAYETTE AVE
GDM PROPERTIES LLC	0111	809	8		00001525	03212	01907	4A	366 KINDERKAMACK R
GEHRINGER, JOHN E & BERNADETTE	0027	210	5		00000367	08598	00971	2	73 WHEELER AVE
GELERNTER, JEREMY & ADRIANNA	0236	2001	42	.01	00003725	05245	00494	2	145 WESTWOOD BOULEVARD
GELINSKY,JAMES A (V)	0140	1006	8		00001892			2	111 THIRD AVE
GENNEKEN, RICHARD	0116	901	29		00001597	07682	00217	2	14 WOODLAND CROSS
GENX PROPERTIES LLC	0243	2110	5		00003334	00620	00170	4A	69 WOODLAND AVE
GEORGES, R. PHYLLIS	0048	309	20		00000667			2	90 ASH ST
GEORGIADIS, GEORGIOS & FARANGIS	0069	501	6		00000946	04439	01786	2	83 COTTAGE PLACE
GERBER, SCOTT W. & INGRID M.	0136	1002	3		00001837	07774	00503	2	45 FIRST AVE
GERKE, JOHN A. & EILEEN A.	0008	104	33		00000098			2	61 HARDING AVE
GERKEN, LOUISE	0180	1402	18		00002450	02481	01018	2	52 LOCKERBY LANE
GERSON, SAMANTHA L	0222	1805	2	C000F	00003056	04804	00333	2	15 CREST ST - APT F
GERSTMAYR, ANDREW & ANDREA	0099	709	10		00001360	00448	02186	2	450 KINDERKAMACK R
GERVAT, THOMAS V & RUTH K (V)	0039	302	51		00000530	08638	00067	2	266 MILL ST
GHASSALI, ELIAS & THERESIA	0254	2205	16		00003489			2	105 EMERSON RD
GHEITH, MOHAMMED & BORA, SHIREEN	0064	408	28		00000876	05398	00696	2	54 EUCLID AVE
GHEO, KENNETH R & ELIZABETH C	0172	1303	5		00002342			2	43 BENSON AVE
GHIA, JOHN J & DUNAY, CHRISTINE M	0030	212	12		00000406	04087	01274	2	34 BRICKELL AVE
GHIA, ROBERT M. & LORRAINE M.	0030	212	15		00000409			2	22 BRICKELL AVE
GHOBRIAL, CICIL M	0139	1005	20		00001876	09551	00001	2	106 THIRD AVE
GHOSH ROY, AJAY & SONALI	0236	2001	41		00003226	09487	00232	2	141 WESTWOOD BLVD
GHOTOK, MHAMD NOR	0221	1804	11	C002D	00003037	03413	02396	2	24 CREST ST. - APT. 2D
GIANI, JAMESINE	0019	202	32		00000251	08571	00623	2	626 LAFAYETTE AVE
GIANNOTTE, BRIANNA L	0182	1405	5		00002482	05388	01206	2	11 LOCKERBY LANE
GIANNOTTI, STEPHEN & PRISCILLA	0140	1006	9		00001893	07967	00435	2	115 THIRD AVE
GIARDELLA, JOSEPH R & RITA G	0146	1102	20		00001984	08560	00490	2	42 MEADOW RD

TAXING DISTRICT NO. 67 WESTWOOD

COUNTY NO. 02 BERGEN

NAME OF OWNER ADDITIONAL OWNERS	PAGE NO.	BLOCK NO.	LOT NO.	LOT QUALIF.	ACCOUNT NO.	DEED BOOK	DEED PAGE	CLASS	PROPERTY LOCATION
GIARRATANO, MICHAEL F.	0216	1702	9		00002965	08861	00260	2	138 SAND RD
GIFFORD, RALPH & AMY	0223	1805	4		00003675	05118	01140	2	25 CREST ST. UNIT 114
GILARDI, BETH	0065	409	15	C114	00000894	02243	00304	2	118 WEST END AVE
GILL,STEPHEN CHRISTOPHER &JENNIFER	0127	914	3		00001760	09010	00451	2	17 FIFTH AVE
GILSEN, WILLIAM & PLEYER, LINDA SUE	0222	1805	4		00003662	04417	01024	2	25 CREST ST. UNIT 101
GILSEN, WILLIAM & PLEYER, LINDA SUE	0003	102	27	C101	00000039	04417	01018	2	30 HILLSIDE AVE
GINES, JAMES L (V) & NORIKO	0199	1509	18		00002724			2	20 ROOSEVELT AVE
GINSBERG, GEORGE S. CAROLYN R.	0164	1205	29		00002228	07751	00484	2	684 ACKERMAN AVE
GIOIA, CRAIG & MATINA	0076	504	36		00001048	03533	01650	2	59 RUCKNER RD
GIOMBARRESE, JOHN J & MARIA D	0207	1605	14		00002835	08816	00201	2	32 JAMES ST
GIOVINETTO, ALBERT S (S) & LILIA	0074	504	1		00001013			2	127 FOREST AVE
GIRARD, MARTINE	0053	402	19		00000733	08403	00662	2	418 FOURTH AVE
GISLER, DAVID & TRACEY	0070	501	18		00000958	08950	00387	2	55 WEST END AVE
GITTO, ANTHONY & NICOLE	0080	602	7	3.04	00003716	01703	01308	2	45 ADAMS COURT
GJUTA, REXHEP	0201	1511	7		00002759	04691	00038	2	8 BROOK PL
GLANNON, MACKENZIE & CHILLO, ANDREW	0179	1402	12		00002444	03267	02387	2	71 BRYANT PLACE
GLANTON, ANNIE	0228	1904	3		00003108	08358	00751	2	189 PALISADE AVE
GLAVAN, STIPE I & CARLA F	0061	407	3		00000833	02230	00061	2	361 LAFAYETTE AVE
GLAZER, JULIE ANN	0159	1202	3		00002161	04571	01581	2	137 FOURTH AVE
GLEASON, BRENDAN M & REUTER, ANNA C	0181	1404	7		00002461	05260	01652	2	17 BOGERT PLACE
GLICKSMAN, CHARLES J & VIRGINIA F.	0134	916	29		00001813			2	38 MILL ST
GLUCK, MICHAEL & SCHWARTZ, DINA	0154	1108	19		00002092	02706	01178	2	50 WILLIAM ST
GOELLER, TIMOTHY & MCCARRON, JULIE ANN	0145	1101	3		00001960	02096	01257	2	286 FOURTH AVE
GOLDBERG, BARBARA	0146	1102	14		00001978	08473	00669	2	22 MEADOW RD
GOLDBERG, BARBARA TRSTE	0168	1207	1		00002280	01924	01021	2	2 SYCAMORE COURT
GOLDBERG, SHARON D	0129	914	8	C870	00003599	05342	01588	2	470 FOURTH AVE
GOLDBERG, THEODORA JANICE TRUSTEE	0253	2205	8		00003481	04873	01847	2	38 BEST ST.
GOLDFLAM, ROSS & STACIE	0230	1907	3		00003139	09323	00095	2	101 PALISADE AVE
GOLDMAN, BARNETT B & ERIKA H	0185	1407	18		00002527	00501	01426	2	178 LEXINGTON AVE
GOLDMAN, ELLIOT	0102	801	3		00001394	01769	00579	2	7 PRINCETON PL
GOLDSTEIN, ANDREA	0131	915	1	C457	00003583	08915	00082	2	457 FOURTH AVE
GOLITKO, RICHARD & MARGARET	0240	2104	12		00003286			2	166 BERGENLINE AVE
GOLUBOCK JOHN S & ROSLYN E	0149	1103	31		00002021			2	52 O'TOOLE ST
GOLUSINSKI, MARILYN H	0028	211	5		00000380	08584	00303	2	53 WHEELER AVE
GOMES, AARON T & SINI N	0070	501	15		00000955	02025	01979	2	63 WEST END AVE
GOMES, CANDICE & RODRIGUEZ, BRANDON	0062	408	2		00000850	02909	00769	2	47 CLAIRMONT AVE
GOMME, GILES & EMILY	0105	803	6		00001441	01907	00472	2	423 CENTER AVE
GONCI, ANDREW & CHRISTA L	0204	1603	5		00002797	02034	00928	2	5 GOODWIN TERR
GONZALEZ, NORBERTO	0155	1110	3		00002106	03641	00406	2	683 LINCOLN BLVD
GOOD, ROBERT A. (V) & NANCY J.	0198	1508	25		00002706			2	5 BERKELEY AVE
GOODELL, ADAM & JENNIFER	0171	1302	1		00002326	08637	00340	2	2 DEAN ST
GOODWIN, JAMES D. & SANDRA Z.	0014	111	8		00000188	08025	00411	2	57 LINCOLN AVE
GORDON FAMILY TRUST	0140	1006	6		00001890	05463	00575	2	103 THIRD AVE
GORDON, OLIVE & JENNIFER M GORDON	0213	1608	13		00002922	01598	01752	2	61 LESTER AVE
GORDON, SANDRA	0245	2113	3		00003358	09164	00179	2	27 VAN BUREN AVE
GORGONE, RUSSELL	0019	203	3		00000258	04287	01255	2	289 WASHINGTON AVE
GORHAM, RICHARD & SUZANNE	0204	1603	3		00002795	09595	00165	2	17 GOODWIN TERR
GORMAN, BRIAN	0102	801	9		00001400	02094	01729	2	5 HARVARD PLACE
GOURAIGE, TIMOTHY D & MARINARO, CHR	0195	1507	2		00002667	00117	00521	2	75 ROOSEVELT AVE
GOURLAY, WILLIAM & GERIANNE	0079	601	11		00001080	07815	00645	2	9 LAFAYETTE AVE
GOVIC, JOHN & HEATHER	0080	602	7	3.01	00003713	04087	01833	2	42 LAFAYETTE AVENUE
GOW, TIMOTHY W & DENISE	0182	1404	23		00002476	02187	01936	2	32 HARRINGTON AVE
GOW, TIMOTHY W & DENISE A	0176	1306	2		00002395	02189	00188	2	400 WESTWOOD AVE
GRACE EPISCOPAL CHURCH	0113	812	5		00001559			15D	321 KINDERKAMACK R
GRACE EPISCOPAL CHURCH	0183	1405	20		00002497			15D	122 HARRINGTON AVE
GRADLEY, ROBERT J	0043	305	10		00000586	00380	02268	2	26 EIGHTH AVE
GRADY, SUSAN	0245	2113	5		00003360	00706	00715	2	39 VAN BUREN AVE
GRANCHELLI, LINDA M	0086	701	14	C4114	00001170	01156	00691	2	540 FAIRVIEW AVE 114
GRANT, CHRISTOPHER	0162	1205	9		00002208	02450	01538	2	669 TACO AVE
GRAY, DEBORAH	0087	701	14	C4300	00001185	02311	02396	2	540 FAIRVIEW AVE 300
GRBIC, FRANE & BRANIMIR B	0024	207	18		00000332	00647	02117	2	19 FITZGERALD AVE
GRECO, ANTHONY	0066	410	7		00000903	08652	00170	2	57 EUCLID AVE
GRECO, ANTHONY J & KRISTEN	0064	408	22		00000870	02493	01404	2	26 EUCLID AVE
GREEN, JAMES & CHRISTINE	0131	915	7		00001777	04588	01390	2	507 FOURTH AVE
GREEN, JOSEPH & CYNTHIA	0233	1908	20		00003183	08293	00083	2	40 WESTWOOD BLVD
GREEN, TODD & CHRISTINE M	0181	1404	20		00002473	02378	02399	2	58 HARRINGTON AVE
GREENBERG, BRUCE & JANE ELLEN	0133	916	18		00001802			2	148 SECOND AVE
GREENBERG, RICHARD & TERESA	0140	1006	17		00001901	08197	00055	2	60 SECOND AVE

TAXING DISTRICT NO. 67 WESTWOOD

COUNTY NO. 02 BERGEN

NAME OF OWNER ADDITIONAL OWNERS	PAGE NO.	BLOCK NO.	LOT NO.	LOT QUALIF.	ACCOUNT NO.	DEED BOOK	DEED PAGE	CLASS	PROPERTY LOCATION
GREENIP, CLAUDE E. & DEBORAH A.	0161	1204	3		00002194			2	619 WARD AVE
GREENSTEIN, DEREK M & ELIZABETH A	0078	601	6		00001075	02281	00848	2	44 FOREST AVE
GREER, ANGELA	0068	411	8		00000932	04471	01912	2	93 WEST END AVE
GREFRATH, PETER & NOELINE	0203	1602	6		00002785	08988	00344	2	37 GOODWIN TERR
GREGORY, MICHELLE & JOHN WOCHINGER	0075	504	13		00001025	01474	01256	2	7 LAKE DR
GREINER, RICHARD (V) & DEBORAH	0086	701	14	C4201	00001172			2	540 FAIRVIEW AVE 201
GRIFFIN, CHERYL	0014	111	2		00000182	03486	01126	2	631 LAFAYETTE AVE
GRIFFIN, DAVID A & MARY	0139	1005	27		00001883	09430	00438	2	78 THIRD AVE
GRIFFIN, MICHAEL T. & MICHELE M.	0204	1603	11		00002803	08571	00186	2	36 HURLBUT ST
GRIFFIN, PATRICIA A & ANTHONY J (V)	0025	208	11		00000347	09242	00447	2	18 WHEELER AVE
GRIMES, JOHN J. JR.(V) & GLORIA	0249	2201	15		00003418			2	101 KAUFMAN DRIVE
GRISONI, JOHN F & T. & JOHN C & A.	0029	212	3		00000397	08160	00788	2	91 SEVENTH AVE
GRIZOLIA, PATRICIA A. & ALBERT	0198	1509	12		00002718	01990	02299	2	48 ROOSEVELT AVE
GROCELA, RAYMOND & MARIANNE	0146	1102	15		00001979			2	26 MEADOW RD
GROEN, KEVIN	0010	107	3		00000130	01446	01605	2	681 LAFAYETTE AVE
GROSS, JUNE E	0140	1006	12		00001896	08330	00855	2	43 MILL ST
GROSSMAN, KRISTEN & FELIZ, CARLOS	0008	106	5		00000105	04026	00146	2	95 HILLSIDE AVE
GRUBE, MICHAEL	0195	1506	13		00002665	03042	00354	2	16 PALM ST
GRUBER, MICHAEL (V)	0158	1201	28		00002149			2	99 CARL PLACE
GRUBER, KATHLEEN J & MICHAEL E	0212	1608	4		00002913			2	29 LESTER AVE
GRUD, TIMOTHY	0216	1801	2		00002972	01797	00900	2	112 SAND RD
GRUTTA, MICHAEL J. & JANICE L.	0170	1211	5		00002315			2	651 REPETTI ST
GRYCAN, JEFFREY & JOANNE G	0037	302	35		00000513	08265	00799	2	28 STRATTON AVE
GSELLMEIER, ERIC & INGRID	0092	703	2.01		00003720	03418	00855	2	30 LAKE STREET
GUADAGNO, MARY JO	0039	303	4		00000534	08396	00996	2	11 NEWARK AVE
GUARDINO, NICOLE C & JAMES M	0058	405	3		00000796	02439	01923	2	79 CLAIRMONT AVE
GUARRACINO, JOSEPH	0166	1206	29		00002257	09379	00211	2	17 SYCAMORE COURT
GUATTA, MICHAEL J & JEAN S	0245	2113	16		00003371	00543	00195	2	24 HOPPER AVE
GUAY, JEAN	0049	310	3		00000676	03642	01285	2	123 ASH ST
GUERRERO, ENRIQUE O	0008	106	1		00000101	03461	00520	2	65 HILLSIDE AVE
GUEVARRA, JOSEPHINE & FREDERICK	0084	701	14	C3302	00001149	02380	00805	2	530 FAIRVIEW AVE 302
GUGLIELMO, NICHOLAS & CHERYL	0131	915	6		00001776			2	501 FOURTH AVE
GUGLIELMOTTI, JOHN D & VALERI G	0250	2201	27		00003430	01920	02334	2	33 KAUFMAN DRIVE
GUIANG, GERTRUDE & MALDONADO, VICTOR	0210	1606	42		00002882	05371	01801	2	81 PROSPECT AVE
GUIDI, ALESSANDRO ETAL	0105	803	8		00001443	05331	00324	2	431 CENTER AVE
GUIDI, LISA	0185	1407	11.01			04769	00523	2	75 BERGEN ST
GUIDO, LENORE	0222	1805	2	C000A	00003051	03434	01756	2	15 CREST ST - APT A
GUILFOYLE, MAUD	0199	1510	3		00002730	09572	00337	2	11 ROOSEVELT AVE
GULER, AYDIN & HELEN	0090	701	14	C5307	00001238	05412	00784	2	550 FAIRVIEW AVE 307
GULFO, ELIZABETH	0222	1805	4	C102	00003663	03086	02059	2	25 CREST ST. UNIT 102
GUNAWAN, OKI	0244	2112	2		00003346	05306	00202	2	59 TILLMAN ST
GUNES, BAYRAM G & BURCU YILMAZ	0167	1206	39		00002267	05371	01344	2	80 ADDICKS RD
GUTIERREZ, MATTHEW & BELLAVIA, COURTNEY	0223	1805	4	C112	00003673	04298	00003	2	25 CREST ST. UNIT 112
GUY, ROBERT & HALL, SHANNON	0181	1404	12		00002466	02545	02001	2	45 BOGERT PLACE
GUZMAN DECARELA, DAMARIS D ETAL	0093	704	8		00001275	04487	01655	2	531 FAIRVIEW AVE
GUZZO, ROBERT	0098	708	5		00001339	00621	00604	2	463 CENTER AVE
H & S WESTWOOD LLC	0220	1804	1		00003024	00791	01314	4A	51-57 KINDERKAMACK R
HA, IL CHUNG & KEUMSOON	0080	602	9		00001096	05494	01633	2	12 FOURTH AVE
HACKENSACK UMC AT PASCACK VALLEY	0234	2001	16		00003202	00997	02280	4A	250-270 OLD HOOK ROAD
HACKENSACK UMC AT PASCACK VALLEY	0237	2001	65		00003248	00997	02280	4A	270 OLD HOOK RD
HACKENSACK WATER CO	0215	1702	1		00002958			1	MEYER PL
HACKENSACK WATER CO C/O ALTUS GROUP	0183	1405	16		00002493			1	HARRINGTON AVE
HACKENSACK WATER CO C/O ALTUS GROUP	0213	1701	2		00002928			1	HARRINGTON AVE
HACKENSACK WATER CO C/O ALTUS GROUP	0216	1702	13		00002969			1	ALONG BROOK-OLD HOOK
HACKENSACK WATER CO C/O ALTUS GROUP	0220	1803	9		00003022			1	BROOK & OLD HOOK R
HACKENSACK WATER CO C/O ALTUS GROUP	0248	2201	2		00003405			1	EMERSON BORO LINE
HACKENSACK WATER COMPANY C/O ALTUS	0189	1409	22		00002581			1	ALONG BROOK
HADLEY, JOHN B JR (V) & REGINA	0056	403	22		00000769			2	56 BEECH ST
HAENSCHEN JR, CRAIG & ALVAREZ, JESSICA	0116	902	6		00001604	02717	01822	2	17 WOODLAND CROSS
HAFEMANN, MARY A	0222	1804	11	C003C	00003041	09463	00215	2	24 CREST ST. - APT. 3C
HAFFLER, CHARLES	0145	1102	6		00001970	02640	01126	2	65 O'TOOLE ST
HAFFLER, PHILLIP & CATHERINE	0022	206	6		00000297	08749	00568	2	35 GARDEN PLACE
HAFFLER, WILLIAM W & KIMBERLY	0061	407	6		00000836	02001	00310	2	109 CYPRESS ST
HAGAN, BARBARA J	0056	404	8		00000777	04879	01971	2	95 BEECH ST
HAGGERTY, KELLY A	0071	503	6		00000975	05462	01182	2	213 LAFAYETTE AVE
HAGLIN, TRAVIS CLAYTON ETAL	0210	1606	39		00002879	05451	01301	2	63 PROSPECT AVE
HAHN, RICHARD E & DIANE A.	0113	812	7		00001561			2	21 HARRINGTON AVE
HALCRO, ALEXANDER M & PATRICIA L	0152	1106	16		00002060	09607	00133	2	672 LINCOLN BLVD

TAXING DISTRICT NO. 67 WESTWOOD

COUNTY NO. 02 BERGEN

NAME OF OWNER ADDITIONAL OWNERS	PAGE NO.	BLOCK NO.	LOT NO.	LOT QUALIF.	ACCOUNT NO.	DEED BOOK	DEED PAGE	CLASS	PROPERTY LOCATION
HALE, JOSEPH ALLEN & SAMANTHA S LEV	0020	203	14		00000269	02930	01762	2	108 WHEELER AVE
HALL, CHRISTOPHER J. & MILA D.	0028	211	11		00000386	01818	00646	2	102 SEVENTH AVE
HALL, GARY & MARIE	0067	410	26		00000922	00573	00694	2	60 WEST END AVE
HALLAJIAN, NERSES	0242	2109	2.01		00003318	07465	00721	1	HOPPER AVE
HALLGREN, ANDERS S ETAL	0205	1603	12		00002804	03086	00681	2	40 HURLBUT ST
HALSELL, JOHN L & WYONETTE	0253	2205	5		00003478			2	20 BEST ST.
HAMMELL, JEFFREY	0003	102	24		00000036	01544	01348	2	40 HILLSIDE AVE
HAMMOND, LAURIE	0049	310	8		00000681	00066	01710	2	93 ASH ST
HAMPTON, GORDON & MARY	0258	2210	5		00003545	01802	00852	4A	OLD HOOK RD
HAMPTON, GORDON M.	0124	908	16		00001711			4A	208 FAIRVIEW AVE
HAMPTON, GORDON M & MARY	0120	904	2		00001661			2	599 FOURTH AVE
HAMPTON, GORDON M.	0236	2001	57		00003242			4A	136 CARVER AVE
HAN, SANG WON & KYUNG, EUN NA	0129	914	8	C721	00003598	05152	00515	2	721 CAMPBELL PL
HANLON, ROBERTA	0148	1103	13		00002003	03028	01623	2	29 MEADOW RD
HANNA, GARY E. & MARGARET M.	0113	812	8		00001562	07771	00122	2	226 ROOSEVELT AVE
HANNA, JEFFREY S KATHLEEN M	0209	1606	32		00002872	09457	00461	2	21 PROSPECT AVE
HANNAN, JEFFREY W & LAURA P	0116	901	28		00001596	01707	01159	2	6 WOODLAND CROSS
HANSEN, DYLAN & JULIE	0226	1901	8		00003070	09229	00095	2	12 PALISADE AVE
HARDIN, THOMAS C & SUSAN M	0141	1007	1.03		00001908	09616	00338	2	35 SECOND AVE
HARIGAYA, KAORU & BUTSUHARA, KAZUYOSHI	0164	1206	2		00002230	04093	00819	2	31 FOURTH AVE
HARLEY, J. ROBERT & BONNIE L.	0137	1004	10		00001856			2	99 PROSPECT AVE
HARLEY, THOMAS & TARA	0006	104	14		00000079	04897	01389	2	42 GARDEN PLACE
HAROUN, M. & VALLEY NATL BNK GUARDI	0003	102	17		00000029	02081	02059	2	80 HILLSIDE AVE
HARPER, H. WAYNE & RENEE R	0146	1102	10		00001974	08295	00293	2	81 O'TOOLE ST
HARRAHY, MARK & JOHANNA	0145	1102	1		00001965	09591	00394	2	45 O'TOOLE ST
HARRINGTON, CATHY	0047	309	4		00000651	01674	02325	2	259 MILL ST
HARRISON, DENNIS & BARBARA	0257	2208	15.01		00003558	08150	00237	2	27 WESTWOOD BLVD
HARRISON, GEORGE F. & CATHY PASTENE	0017	202	17		00000236	08071	00063	2	30 KENNEDY TERRACE
HARRISON, MARGARET C	0070	502	1		00000964	02109	01129	2	224 LAFAYETTE AVE
HARRISON, RICHARD & JUNE	0170	1211	4		00002314	03959	00898	2	657 REPETTI ST
HARRSCH JR. STEVEN T & JOLANDA B	0035	302	8		00000486	00531	02092	2	515 LAFAYETTE AVE
HART, DOMENICA	0130	915	1	C319	00003578	03127	00546	2	19 STAPLES DR
HARTMAN, GUY J. & NINA	0176	1305	22		00002392	07728	00358	2	30 BRYANT PLACE
HARTMAN, JOHN (V)	0172	1303	4		00002341			2	39 BENSON AVE
HARTMAN, MEI KUM	0085	701	14	C4108	00001165	09472	00349	2	540 FAIRVIEW AVE 108
HASHEMI-NASAB, SARA TRSTE	0163	1205	14		00002213	05310	00238	2	643 TACO AVE
HASSE, ERIK NATHANAEL ETAL	0199	1509	14		00002720	04021	01234	2	40 ROOSEVELT AVE
HASTINGS, IRAJ W & MICHELE D	0185	1407	13		00002522	09346	00275	2	200 LEXINGTON AVE
HAUB EDWARD D & ROBERTA G	0168	1209	9		00002293			2	39 SEALY ST
HAUB, SUSAN & KRAVITZ, SUSAN	0203	1602	4		00002788	08641	00590	2	72 HURLBUT ST
HAURY, JOSEPH M & NANETTE	0141	1007	1.04		00001909	02875	01670	2	29 SECOND AVE
HAUSCH PETER JR & JANET M	0033	215	22		00000455			2	18 GLENN CT
HAUSCHILD, GERTI	0172	1303	6		00002343			2	49 BENSON AVE
HAWRYLEZAK, DALE & ELIZABETH	0033	215	13		00000446	00328	01314	2	5 WESTERVELT PLAC
HAYDEN, DANIEL J & FRIEDEL, JENNA B	0159	1202	6		00002164	03655	01952	2	675 WARD AVE
HAYSTRAND, NANCY & TUMULTY, MICHAEL	0128	914	8	C518	00003589	05100	00342	2	518 CAMPBELL PL
HEANEY, RHODA ANN & EDWARD MICHAEL	0095	706	3		00001306			2	15 GROVE ST
HECK, CHRISTOPHER J & SUSAN E	0122	907	17		00001686	01452	00056	4A	206 CENTER AVE
HECK, RICHARD A & EVA L	0006	104	12		00000077	05204	01129	1	GARDEN PLACE
HEFETZ, GILAD	0029	212	7		00000401	05153	01758	2	27 WHEELER AVE
HEFFERNAN, JOHN & SHANNON E ETAL	0100	710	9		00001375	04418	01543	2	435 KINDERKAMACK R
HEFFERNAN, LORI L	0176	1307	3		00002401	01192	02352	2	17 TERRACE DRIVE
HEID, CHRISTOPHER T & NICOLE P	0206	1605	5		00002826	09228	00017	2	27 HURLBUT ST
HEIMAN, WILLIAM J (V) & MADELO	0031	214	7		00000430			2	22 NEWARK AVE
HELLER, ERNEST	0243	2110	6		00003335	04970	01092	4A	71 WOODLAND AVE
HELLER, ERNEST	0243	2110	7		00003336			4A	89 WOODLAND AVE
HEMBROUGH, JANNA	0039	303	7		00000537	01749	00475	2	39 CLINTON AVE
HEMBROUGH, JANNA & JORDAN & GREGOR	0085	701	14	C4107	00001164	04842	00882	2	540 FAIRVIEW AVE 107
HENDRICKSON, RALPH C & JUDITH ETALS	0020	204	8		00000278	02164	00260	2	68 WHEELER AVE
HENIG, JEFFREY I & DAWN M	0069	411	16		00000940	08996	00201	2	94 COTTAGE PLACE
HENNESSY, JOHN ANTHONY ETAL	0214	1701	21		00002946	04553	01998	2	91 SAND RD
HENNESSY, TAYLOR M & TURSO, NICOLE L	0098	708	9		00001343	04889	01274	2	479 CENTER AVE
HENNESSY, TIMOTHY & NICOLE	0062	407	14		00000844	04695	01397	2	48 CLAIRMONT AVE
HENYECZ, CAROL	0118	902	29		00001627	08288	00063	2	14 ST NICHOLAS AVE
HENYECZ, JOHN J.	0118	902	30		00001628	08589	00789	2	10 ST NICHOLAS AVE
HEPSEN, ROLAN ARA & DOROTHEA	0248	2117	2		00003399	08048	00489	2	17 MAULBECK AVE
HERBENER, MARIA CONIGLIO & JOHN	0156	1110	15		00002118	05401	01003	2	660 WARD AVE
HERMAN, ADAM & AMANDA	0244	2113	1		00003356	02004	00625	2	18 HOPPER AVE

TAXING DISTRICT NO. 67 WESTWOOD

COUNTY NO. 02 BERGEN

NAME OF OWNER ADDITIONAL OWNERS	PAGE NO.	BLOCK NO.	LOT NO.	LOT QUALIF.	ACCOUNT NO.	DEED BOOK	DEED PAGE	CLASS	PROPERTY LOCATION
HERMAN, ZEEV AVIDAN & TAL AVIDAN	0047	309	2		00000649	04774	01144	2	273 MILL ST
HERNANDEZ, DAVID & ALMIDA	0229	1906	9.01		00003622	08222	00004	2	143 PALISADE AVE
HERNANDEZ, GABRIEL & DENISE C	0147	1102	21		00001985	00405	02211	2	46 MEADOW RD
HEROLD, HANS & MARGARETE I.	0139	1005	21		00001877			2	102 THIRD AVE
HERR, DEAN J. & MARCELLINE A.	0245	2113	13		00003368	07952	00348	2	42 HOPPER AVE
HERZING, LAWRENCE A	0137	1004	9		00001855	08816	00346	2	109 PROSPECT AVE
HESSLER, ERIKA TRSTE	0219	1803	2		00003015	02871	01276	2	11 LEXINGTON AVE
HEYMANN, HERBERT & MARIANNE	0246	2115	2		00003381			2	29 HOPPER AVE
HIBLER, ROBERT & JOAN	0045	307	8		00000625	00000	00000	2	75 BOULEVARD
HIBLER, ROBERT B & JOAN E	0087	701	14	C4214	00001184	08211	00251	2	540 FAIRVIEW AVE 214
HICKEY, TARA	0083	701	14	C3107	00001134	01214	02065	2	530 FAIRVIEW AVE 107
HICKEY, WILLIAM T.	0115	901	18		00001586			2	54 SUMMIT AVE
HIDALGO, JACOB & JUNG HEE	0052	402	2		00000716	04158	01968	2	145 MILL ST
HIGGINS-YIM, MEGAN & MICHAEL	0066	410	1		00000897			2	21 CLAIRMONT AVE
HIGHLAND PROPERTY ASSOC LLC	0122	907	14		00001683	01386	02174	4A	65 WESTWOOD AVE
HIGHLANDS AT WESTWOOD I LLC ETAL	0234	2001	14		00003200	04267	00708	4C	140 OLD HOOK RD
HILL, JONATHAN & ELLEN DEROSA	0181	1404	13		00002467	08201	00215	2	96 BERKELEY AVE
HILL, ROY G, JR & LIBBY F.	0230	1906	15		00003133			2	152 WESTWOOD BLVD
HILLER, LARRY & BARBARA DONLEAVY	0147	1103	3		00001993	03509	00748	2	249 FOURTH AVE
HILLSIDE PPR LLC	0003	102	28		00000040	02520	00431	2	26 HILLSIDE AVE
HINES, WILLIE L., JR. & VIVIAN	0234	2001	19		00003205			2	135 PASCACK RD
HINRICH, DAVID & CHERYL	0042	305	6		00000582	01741	00411	2	71 STRATTON AVE
HIVRY, DANIEL S & JENNIFER M	0029	211	18		00000393	00501	00493	2	32 CLINTON AVE
HLADNICK, AMELIA LOUISE ETAL	0176	1307	5		00002403	04904	01799	2	27 TERRACE DRIVE
HLAVATY, KEVIN & VANESSA	0184	1407	5		00002514	01456	02017	2	165 ROOSEVELT AVE
HML ASSOC LLC	0242	2109	8		00003325	08286	00907	4A	35 CHARLES ST
HOCH, BRENDON & CHRISTINE	0112	810	10		00001538	08288	00292	2	338 WESTWOOD AVE
HODGES II, JAMES DONALD ETAL	0205	1604	7		00002811	05517	01246	2	77 HURLBUT ST
HODGES, JAMES D & CHERYL L	0124	909	2		00001717	00458	01444	2	105 CENTER AVE
HODGES, JAMES D & CHERYL L	0124	909	3		00001718	08430	00419	2	3 BERGEN ST
HODGES, JAMES D. & CHERYL L.	0038	302	37		00000515	07998	00449	2	46 STRATTON AVE
HODGES, ROBERT B & NICOLE R	0141	1006	20		00001904	01325	00283	2	44 SECOND AVE
HODGES, JAMES B & HELEN M.	0208	1606	7		00002847			2	99 JAMES ST
HODGES, JAMES DONALD & CHERYL HRBEK	0141	1006	21		00001905			2	40 SECOND AVE
HODGES, JAMES DONALD & CHERYL L	0115	901	15		00001583	03584	00486	2	147 WASHINGTON AVE
HOFFMAN, LISA R	0053	402	17		00000731	08540	00096	2	430 FOURTH AVE
HOFMEISTER REAL EST LLC	0241	2107	4		00003300	09243	00047	4A	115 BERGENLINE AVE
HOGAN, COLLEEN & LOPEZ, LORETO	0002	102	8		00000020	02994	00894	2	49 MOUNTAIN AVE
HOGAN, EDWARD W & STEPHANIE	0177	1307	10		00002408	02008	00620	2	128 BERKELEY AVE
HOGAN, KELLY & MANE	0093	704	3		00001270	05279	01174	2	499 FAIRVIEW AVE
HOGAN, SHANE & JAMIE	0052	401	16		00000713	02319	01490	2	44 ASH ST
HOLMOVIST, BORJE & ANN-LIS	0098	708	7		00001341			2	469 CENTER AVE
HONEY COURT LLC	0222	1804	12		00003049	08243	00957	4C	14 CREST ST
HONG, LIELEIE	0131	915	1	C451	00003580	09374	00304	2	451 FOURTH AVE
HOOCK, STACY	0089	701	14	C5209	00001224	05482	01215	2	550 FAIRVIEW AVE 209
HOPKINS, TIMOTHY J & XIAO LIN	0017	202	10		00000230	08494	00230	2	121 LAFAYETTE TERR
HOPPAS, ANDREW	0129	914	10		00001767	02310	00232	2	484-486 FOURTH AVE
HOPPER, DEBORAH W	0054	402	22		00000736	00335	00988	2	410 FOURTH AVE
HORIZON REALTY GRP, LLC % INFINITY	0258	2210	4		00003544	00390	02182	4A	354 OLD HOOK RD
HORN, BERNADETTE	0247	2115	12		00003391			2	8 MAULBECK AVE
HORN, WILBUR J. III(V) & BETH	0044	306	17		00000606			2	9 STRATTON AVE
HORNIDGE, JAMES	0063	408	13		00000861	08401	00915	2	31 CYPRESS ST
HORSE 2020 LLC	0108	806	6		00001479	05059	01141	4A	26 WASHINGTON AVE
HORTON, MICHAEL & SUZANNE	0042	305	7		00000583	04976	01658	2	52 EIGHTH AVE
HORWAY, ALICE E (W)	0079	601	9		00001078			2	28 FOREST AVE
HOSE, CHRISTOPHER & BETH ANN	0137	1005	1		00001857	01880	00596	2	393 FOURTH AVE
HOULIS, ANTHONY & SHARON	0009	106	19		00000119	07985	00988	2	92 STEUBEN AVE
HOURLIGAN, BRIAN & EILEEN M.	0117	902	17		00001615	07708	00908	2	39 SUMMIT AVE
HOUSMAN, RUSSELL M(V)	0125	909	12		00001725	08334	00709	2	44 FAIRVIEW AVE
HOWARD, DANIEL ROBERT	0084	701	14	C3206	00001143	05133	00492	2	530 FAIRVIEW AVE 206
HOWARD, MARIE	0086	701	14	C4209	00001180	05309	01606	2	540 FAIRVIEW AVE 209
HOWIE, NINA	0031	213	8		00000420	02469	00646	2	38 WESTERVELT PLAC
HOY, ANDREW DAVID ETAL	0057	404	14		00000783	05351	01406	2	76 CLAIRMONT AVE
HOZAPFEL II, JOSEPH A	0224	1805	4	C208	00003686	05160	00841	2	25 CREST ST. UNIT 208
HRONOPOULOS, THOMAS & SANDRA GIOVANNA	0209	1606	22		00002862	02993	00404	2	21 JAMES ST
HUDSON TRADING CO	0242	2109	4		00003320			1	HOPPER AVE
HUFF, TRACEY	0037	302	28		00000506	08602	00806	2	209 DAVID HOOPER P
HUGERICH, WALTER J & FLORENCE A	0070	501	17		00000957	02395	01910	2	59 WEST END AVE

TAXING DISTRICT NO. 67 WESTWOOD

COUNTY NO. 02 BERGEN

NAME OF OWNER ADDITIONAL OWNERS	PAGE NO.	BLOCK NO.	LOT NO.	LOT QUALIF.	ACCOUNT NO.	DEED BOOK	DEED PAGE	CLASS	PROPERTY LOCATION
HUGGINS, ROBERT & JOYCE	0091	701	14	C5310	00001241	03953	00461	2	550 FAIRVIEW AVE 310
HUGHES, JENNIFER L.	0049	310	9		00000682	08589	00704	2	91 ASH ST
HULL, DAVID ANDREW	0041	304	1		00000566	03084	00811	2	82 BOULEVARD
HULL,RANDOLPH & KATHRYN M.	0253	2205	9		00003482			2	20 PASSMORE ST
HUNTINGTON, LOIS	0174	1305	4		00002374	00054	02144	2	25 DEAN ST
HUNZIKER, ROLAND & JOANNE	0031	213	11		00000423	01694	00488	2	48 WESTERVELT PLAC
HUPPERT, DANIEL ETAL	0009	106	18		00000118	05301	00770	2	75 HARDING AVE
HUVANE, ROBERT T. & SARAHANN R.	0180	1404	5		00002459	07858	00623	2	9 BOGERT PLACE
HYDE, WAYNE B & LORRAINE F	0038	302	43		00000521	00997	00774	2	70 STRATTON AVE
HYEWOOD 1 LLC	0124	908	21		00001715	02916	01498	2	12 BERGEN ST
HYWEL, PETER M & BARBARA M SANTISE	0160	1202	18		00002176	01499	00015	2	650 TACO AVE
IANNI, BRIAN M & CATHERINE A	0252	2203	8		00003460	01894	01382	2	16 O'DONNELL ST
IBELLI, PETER & GLADYS	0079	601	17		00001086	08504	00616	2	21 CARDINAL LANE
IBRAHIM, FARIA	0194	1506	6		00002658	04942	00666	2	179 KINDERKAMACK R
IBRAHIM, ABE & ODESSA	0117	902	9		00001607	09119	00804	2	2 ST NICHOLAS AVE
IBTB IRR. TRST.A. BARTASHNIK,TRSTE	0175	1305	16		00002386	02668	00026	2	72 BRYANT PLACE
IEMMA, MICHAEL J & MARIA CELESTINA R	0010	107	4		00000131	01997	01997	2	683 LAFAYETTE AVE
ILLESCAS, CHRISTOPHER ETAL	0214	1701	22.02		00003745	04620	00453	2	95 SAND RD
ILLUZZI, VITO & CHRISTINA SANCHEZ	0235	2001	34		00003220	03043	01466	2	171 WESTWOOD BLVD
IMBRIALE, FRANK & CARRIE	0206	1605	7		00002828	08707	00070	2	15 HURLBUT ST
IMPERIALE, CHRISTOPHER & MARIE	0066	410	6		00000902	07890	00183	2	61 EUCLID AVE
INGANNAMORTE, MICHAEL & TAMMI	0086	701	14	C4207	00001178	08376	00001	2	540 FAIRVIEW AVE 207
INNOVATIVE REAL EST INVESTMENT LLC	0122	907	19		00001688	05454	01386	4A	166 CENTER AVE
INSANA, MANUELA	0187	1408	15		00002548	02223	01866	2	65 HARRINGTON AVE
INTORRE, KRISTI	0168	1207	5		00002284	05218	01251	2	34 SYCAMORE COURT
INTORRE, LOUIS & KATHERINE ETAL	0247	2115	8		00003387	05384	01821	2	14 TILLMAN ST
INTRIAGO, CARLOS	0054	402	31		00000745	04166	01905	2	364 FOURTH AVE
IOANNOU, ANTHONY	0183	1405	14		00002491	03221	01537	2	95 LOCKERBY LANE
IORIO, THOMAS A & AIMEE M	0203	1602	1		00002780	08467	00376	2	100 HURLBUT ST
IPPOLITO, MICHAEL A & MARYANN	0018	202	23		00000242			2	21 KENNEDY TERRACE
IRVINGTON MANAGEMENT LLC	0103	801	21		00001412	02851	01604	4A	10 IRVINGTON ST
ISAAC, REJOY O & ALEXANDER, SARAH	0233	1908	19		00003182	03346	01844	2	36 WESTWOOD BLVD
ISHA, PETRIT	0245	2113	15		00003370	05089	00723	2	30 HOPPER AVE
ISSA, GINA	0034	301	17		00000472	04785	00205	2	468 LAFAYETTE AVE
IVEY, ANTHONY & ROBYN	0116	901	30		00001598	03021	01007	2	18 WOODLAND CROSS
IVY LEA PROPERTIES OF EMERSON LLC	0157	1201	14		00002135	05355	01065	2	132 CARL PLACE
IWASKIW, BOHDAN & BILANICZ, JOANNE	0199	1509	15		00002721			2	36 ROOSEVELT AVE
J & P KROKUS LLC	0237	2001	62		00003245	08552	00177	4A	100 CARVER AVE
J.F.M. NICH LLC	0192	1504	7		00002634	08557	00484	4A	231 KINDERKAMACK R
JABLONSKI, MARIAN & LUCYNA	0067	410	17		00000913	09006	00305	2	9 EUCLID AVE
JABLONSKI, STANISLAWA & LUCJAN	0096	706	12		00001315	01436	00419	2	130 LAKE ST
JACCOI, JASON	0083	701	14	C3108	00001135	01544	01668	2	530 FAIRVIEW AVE 108
JACHENS, GLENN	0058	405	11		00000804	03103	01444	2	23 BEECH ST
JACKEL, ORLY & ROBINSON, OMER	0253	2205	6		00003479	04985	00037	2	26 BEST ST.
JACKSON, CECIL & SANDRA	0236	2001	47		00003232			2	129 WESTWOOD BLVD
JACKSON, SHELDON & TINA	0213	1701	4		00002930	03614	01533	2	166 PASCACK RD
JACOB, KUTTIVILA & ACHAMMA	0229	1906	5		00003123	03312	01583	2	153 PALISADE AVE
JACOB, REMY & REMY, ROSE	0074	504	4		00001016	02628	02470	2	147 FOREST AVE
JACOBS, SUZANNE L	0088	701	14	C4312	00001197	03448	00748	2	540 FAIRVIEW AVE 312
JACTIN LLC	0243	2111	4		00003343	00620	00469	4B	145 WOODLAND AVE
JAEGER, RUDOLPH J.	0207	1605	16		00002837			2	48 JAMES ST
JAGHATSPANYAN(ETC), KHACHATUR	0086	701	14	C4210	00001181	01078	01680	2	540 FAIRVIEW AVE 210
JAGHATSPANYAN, ANNIE V & KHACHATUR	0083	701	14	C3102	00001129	02685	00045	2	530 FAIRVIEW AVE 102
JAGSARAN, NATALIE & PAGAN, JOSEPH	0256	2208	7		00003525	04074	01269	2	77 WESTWOOD BLVD
JAHN, WERNER	0256	2207	17		00003512			2	121 TILLMAN ST
JAIME, RAUL & CAROLYN	0071	503	4		00000973	08195	00044	2	203 LAFAYETTE AVE
JALAUDI, HMOUD D & SAHAR H	0059	406	1		00000818	04942	00577	2	396 RIDGEWOOD RD
JALUDI, ALIA M	0241	2108	6		00003309	03129	02005	2	185 BERGENLINE AVE
JAMES, KARA TRSTE	0001	101	12		00000012	05500	01514	2	86 MOUNTAIN AVE
JAMES, GEORGE & SARAMMA	0253	2205	4		00003477			2	14 BEST ST.
JAMESON, ANDREW JOHN & DIANE A KING	0136	1004	1		00001847	09089	00178	2	163 PROSPECT AVE
JANG, ANNA & MOON, MICHAEL	0130	915	1	C311	00003574	05151	00072	2	11 STAPLES DR
JANKOWSKI, BRIAN J & GINA L	0164	1206	9		00002237	05062	01818	2	48 DOGWOOD COURT
JANKOWSKI, CHRISTOPHER & MELISSA KEIL	0164	1206	1		00002229	03089	01156	2	682 REPETTI ST
JANNUCCI, RICHARD P & HULBURT, ABBEY	0181	1404	16		00002470	03186	00918	2	82 HARRINGTON
JARAMILLO, CARLOS & SALIMAH OMAR-	0034	301	16		00000471	05140	00767	2	464 LAFAYETTE AVE
JARER, ROBERT & LAUREN	0209	1606	34		00002874	03117	01098	2	33 PROSPECT AVE
JARSKI, STEPHEN J & ALISA	0044	306	21		00000610	08115	00398	2	166 MILL ST

TAXING DISTRICT NO. 67 WESTWOOD

COUNTY NO. 02 BERGEN

NAME OF OWNER ADDITIONAL OWNERS	PAGE NO.	BLOCK NO.	LOT NO.	LOT QUALIF.	ACCOUNT NO.	DEED BOOK	DEED PAGE	CLASS	PROPERTY LOCATION
JCPA LLC	0192	1503	18		00002622	04952	00875	4A	200 KINDERKAMACK RD
JEFFAS, TIMOTHY & AUDREY	0117	902	16		00001614			2	33 SUMMIT AVE
JEFFERIES, JAMES R. & BONNIE	0184	1407	7		00002516			2	175 ROOSEVELT AVE
JEFFERSON REALTY GROUP, LLC	0191	1503	5.01		00003633			4A	21-35 JEFFERSON AVENUE
JENKINS, RONALD E. & PAMELA	0246	2114	2		00003373			2	41 TILLMAN ST
JEONG, MARY & LANIK, KATHLEEN M	0086	701	14	C4206	00001177	04413	01454	2	540 FAIRVIEW AVE 206
JEREJIAN, CHRISTOPHER & JULIE	0117	902	11		00001609	05261	01112	2	11 SUMMIT AVE
JETHANI, VIJAYKUMAR J	0129	914	8	C872	00003600	01123	00351	2	472 FOURTH AVE
JETHANI, VIJAYKUMAR J & KAMLESH	0150	1105	5		00002039	02366	01157	2	143 LANGNER PLACE
JEYACHANDRAN, JEYASEKARAN ETAL	0218	1802	14		00003002	05025	00114	2	38 SAND RD
JEZEWSKI, MICHAEL J & TALJ	0058	405	1		00000794	02715	01780	2	67 CLAIRMONT AVE
JIANG, BIN & KELIN FU	0212	1607	21		00002906	00933	01999	2	34 LESTER AVE
JIM JOHN KEN PROPERTIES	0242	2109	11		00003328	01874	01747	4B	35 WOODLAND AVE
JIMMY BOSCO @ LINDA CT RLTY LLC	0125	910	1		00001729	00628	01397	4C	110 ELM ST
JLP 65, LLC C/O AUTO ZONE	0211	1607	13.01		00003742	03167	00263	4A	46 KINDERKAMACK RD
JOA, WILLIAM & ELIZABETH	0159	1201	36		00002157	08382	00242	2	78 FOURTH AVE
JOACHIM, MICHAEL J & LEANN B	0028	211	1		00000376	01421	02009	2	40 CLINTON AVE
JOHANNESSEN, THOMAS & BAKER, KELLI	0090	701	14	C5302	00001233	05230	01442	2	550 FAIRVIEW AVE 302
JOHNSMEYER, THEODORE & TOMAS, C.	0177	1307	13		00002411			2	44 BOGERT PLACE
JOHN, AJI	0256	2207	20		00003515	09238	00386	2	145 TILLMAN ST
JOHN, JENSON & LEENA SAMUEL	0233	1908	18		00003181	00009	02041	2	30 WESTWOOD BLVD
JOHNS, AARON G & GUZZETTA, JESSICA M	0134	916	22		00001806	03220	00340	2	126 SECOND AVE
JOHNSON, KYLA	0154	1108	22		00002095	02014	01423	2	622 LINCOLN BLVD
JOHNSON, YVETTE	0232	1907	28		00003163	09468	00252	2	136 WESTWOOD BLVD
JOHNSTON, CHARLES & SABRINA	0136	1002	6		00001840	01295	00820	2	65 FIRST AVE
JOHNSTON, SABRINA	0136	1002	7		00001841	00454	01674	2	30 CAROLYN ST
JOJART, SANDOR & BOZSIK, VERONIKA	0085	701	14	C3308	00001155	04445	01304	2	530 FAIRVIEW AVE 308
JONES, ROY GARDE & TERESA A.	0134	916	26		00001810			2	106 SECOND AVE
JOUGH, MARI HOMMA	0013	110	6		00000177	08694	00605	2	642 LAFAYETTE AVE
JOYCE, MARY M	0089	701	14	C5114	00001212	05357	01888	2	550 FAIRVIEW AVE 114
JUBBAL, NAVINDER & PARVEEN	0235	2001	40		00003225	00462	01552	2	147 WESTWOOD BLVD
K & M WESTWOOD LLC	0126	912	3		00001747	01669	02172	2	21 PARK AVE
KABEZIAN, GEORGE	0189	1409	14		00002573	08570	00466	2	4 HIGH ST
KALIN, ROBERT & BERNADETTE M	0064	408	27		00000875	08541	00819	2	50 EUCLID AVE
KALINA, OFER & MELINA	0045	307	7		00000624	08570	00628	2	33 SEVENTH AVE
KALIVAS, STEPHANIE	0239	2104	6		00003280	00623	01869	2	403 OLD HOOK RD
KALMAN, ROBERT & DEE R	0174	1305	2		00002372	03616	01717	2	441 WESTWOOD AVE
KAMINSKI, SHANE ETAL	0009	106	25		00000125	04838	00891	2	680 LAFAYETTE AVE
KANDEL, RISA	0179	1402	3		00002435	09628	00210	2	15 HOYER AVE
KANE, DARLENE & WILLIAM	0197	1508	23		00002704	08098	00254	2	75 LOWELL ST
KANG, HWANJOON & HAN, JENNY	0024	207	17		00000331	04094	00786	2	23 FITZGERALD AVE
KANGLEY REALTY LLC	0110	809	3		00001520	05049	00943	4A	333 FAIRVIEW AVE
KANGLEY, ANGELA	0086	701	14	C4112	00001169	07654	00460	2	540 FAIRVIEW AVE 112
KANSARA, AJEN & POONAM AJEN	0226	1901	18		00003080	02486	02328	2	66 PALISADE AVE
KANTER, ERICK & MARLENE	0119	902	49		00001645	08497	00985	2	504 FOURTH AVE
KANYA, STEVEN	0098	708	13		00001347			2	466 FAIRVIEW AVE
KAPLOW, MARIE	0177	1307	14		00002412	01259	02460	2	38-40 BOGERT PLACE
KAPPELER, JON(V) & ANGELA T GORGA	0192	1504	2		00002629	08116	00283	2	193 KINDERKAMACK R
KARAKASHIAN, SEBOUH & SETTA	0151	1105	9		00002043	08615	00904	2	214 FOURTH AVE
KARAKATTU, THOMAS & MERCY GEORGE	0250	2201	37		00003440	08649	00264	2	205 EMERSON RD
KARAS, RONALD A. & SYLVIE	0247	2116	5		00003396	01907	00307	2	14 MAIN ST
KARAVOLOS, MARK	0087	701	14	C4302	00001187	08339	00318	2	540 FAIRVIEW AVE 302
KARAYANIS, DEAN & CATHERINE	0059	405	13		00000806	02258	00822	2	9 BEECH ST
KARCH, R. ALAN & SUSAN S.	0070	502	3		00000966			2	236 LAFAYETTE AVE
KARCH, R. ALAN & SUSAN S.	0191	1503	14		00002618			4A	59 JEFFERSON AVE
KAROTH, BINDU PULIYANKODAN ETAL	0145	1102	3		00001967	03751	00653	2	53 O'TOOLE ST
KARVELLAS, MICHAEL	0191	1503	1		00002605	03406	01626	2	25 VALLEY AVE
KASE, SEAN W & CRUZ, ELIZABETH J	0198	1509	13		00002719	04793	01999	2	44 ROOSEVELT AVE
KASPER, KEITH & EVEANN	0112	810	12		00001540	08906	00234	2	326 WESTWOOD AVE
KASSER, MARIA	0213	1608	12		00002921	02162	00775	2	59 LESTER AVE
KATORINCEK, KEITH	0009	106	14		00000114	01625	01397	2	47 HARDING AVE
KATORINCEK, ANGELA	0075	504	17		00001029	04890	00328	2	15 LAKE DR
KATZ, BRIAN & DIANNA	0065	409	10		00000889	01539	02248	2	30 CLAIRMONT AVE
KATZMAN, JENNA & SCIORRA, JERIT	0138	1005	14		00001870	04616	00402	2	71 MILL ST
KAUFMAN, JEANNE	0096	707	1	C000E	00001320	08427	00119	2	603 BROADWAY - APT. E
KAUFMAN, MICHAEL & KRISTYNA C	0252	2204	4		00003468	05253	01151	2	62 KAUFMAN DRIVE
KAWASAKI, DAN & CIARLANTE, ROSEANN	0182	1405	2		00002479	02682	01198	2	85 BERKELEY AVE
KAYWEST RLTY C/O METIS	0108	807	1		00001480			4A	30-48 WESTWOOD AVE

TAXING DISTRICT NO. 67 WESTWOOD

COUNTY NO. 02 BERGEN

NAME OF OWNER ADDITIONAL OWNERS	PAGE NO.	BLOCK NO.	LOT NO.	LOT QUALIF.	ACCOUNT NO.	DEED BOOK PAGE	CLASS	PROPERTY LOCATION
KAYWEST RLTY C/O METIS	0108	807	2		00001481		4A	435 BROADWAY
KAYWEST RLTY C/O METIS	0109	807	21		00001498		4A	72 WESTWOOD AVE
KAZANJIAN, JACK	0084	701	14	C3204	00001141	04002 00301	2	530 FAIRVIEW AVE 204
KEANE LIVING LLC	0106	803	18		00001453	02761 01048	2	406 FAIRVIEW AVE
KEANE, INGRID	0097	707	12		00001332	01564 01653	2	454 CENTER AVE
KEARNEY, EILEEN & PETER P TRSTES	0075	504	14		00001026	03220 01121	2	9 LAKE DR
KEARNEY, RYAN & LAUREN PICCIONE-	0197	1508	15		00002696	04740 01801	2	123 LEXINGTON AVE
KEATING, BRENDAN ETAL	0137	1004	7		00001853	05286 01489	2	125 PROSPECT AVE
KEEGAN JR, DAVID ETALS	0039	303	6		00000536	04926 01697	2	25 NEWARK AVE
KEENAN, CHERYL A	0087	701	14	C4212	00001183	00768 01868	2	540 FAIRVIEW AVE 212
KEENAN, KENNETH J (V)	0202	1601	12		00002771	08854 00333	2	40 KINGSBERRY AVE
KEHOE, KEVIN & DUFFY, MARY	0069	501	7		00000947	04148 00011	2	79 COTTAGE PLACE
KEHOE, WILLIAM J. & JOYCE	0043	305	11		00000587	08071 00916	2	14 EIGHTH AVE
KEIN, ROBERT S & FREY, KAITLIN	0081	602	17		00001104	04318 00198	2	34 PENDER LANE
KELCZEWSKI, JENIFER	0144	1008	14		00001955	01735 01491	2	36 THIRD AVE
KELLER, ALAN D	0028	211	10		00000385	02408 00701	2	106 SEVENTH AVE
KELLER, EDMUND G. (V)	0203	1601	20		00002779		2	10 KINGSBERRY AVE
KELLER, GREGORY & CLAIRE M	0033	215	14		00000447	00616 00025	2	10 NEWARK AVE
KELLNER, MARY E	0115	901	11		00001579	03047 01289	2	47 BRICKELL AVE
KELLY, AMY E & WALSH, NEIL	0188	1409	8		00002567	02874 00510	2	196 SAND RD
KELLY, JAMES F (V) & LORRAINE	0059	405	19		00000812	08235 00234	2	32 CYPRESS ST
KELLY, JENNY & LIAM A	0214	1701	12		00002937	03993 01463	2	110 PASCACK RD
KELLY, LIAM & SENANDE, MELISSA	0012	109	9		00000160	03143 02127	2	27 MC KINLEY AVE
KELLY, ROBERT	0162	1205	5		00002204	01207 01194	2	119 FOURTH AVE
KELLY, SILVIA	0224	1805	4	C207	00003685	02682 02039	2	25 CREST ST. UNIT 207
KELLY, THOMAS & JANET A.	0017	202	11		00000231		2	125 LAFAYETTE TERR
KELLY, WALTER P & HLUCHAN, JOAN H.	0015	112	8		00000207		2	20 GARDEN PLACE
KENNEDY, ANN MARIE	0129	915	1	C140	00003638	04259 00718	2	143 BRAMLEY PL
KENNEDY, ROSE M (W)	0106	803	16		00001451		2	414 FAIRVIEW AVE
KENNEDY, GEORGE & VINCENZA A	0159	1202	8		00002166		2	665 WARD AVE
KENNEDY, MEGHAN & JONATHAN BIANCO	0043	306	8		00000597	01348 01932	2	45 EIGHTH AVE
KENNY, TODD & REBECCA A	0170	1211	3		00002313	08784 00659	2	663 REPETTI ST
KEOUGH, ELAINE	0038	302	40		00000518		2	60 STRATTON AVE
KER, CAROL ANN	0152	1106	13		00002057	05410 01709	2	26 EMWOOD AVE
KERIN, BRADLEY S	0130	915	1	C142	00003640	02330 00308	2	147 BRAMLEY PL
KESH REALTY OF WESTWOOD, LLC	0213	1608	15		00002924	01088 02257	4A	20 KINDERKAMACK R
KESH REALTY OF WESTWOOD, LLC	0213	1608	16		00002925	01088 02257	4A	10 KINDERKAMACK R
KESHWANI, KISHORE	0155	1109	7		00002103	04034 00821	2	196 FOURTH AVE
KEVIN ISAIAH @ JAMES CT RLTY LLC	0125	909	6		00001721	00628 01403	4C	120 FAIRVIEW AVE
KEVLEE, LLC	0129	914	13		00001770	08556 00045	4C	100 MILL ST
KEVORKIAN, DIKRAN & ARPINE	0158	1201	26		00002147	08361 00121	2	135 CARL PLACE
KEYNTON, WILLIAM	0013	110	4		00000175	08033 00403	2	27 HILLSIDE AVE
KHAN, KUTUB U	0104	802	9		00001427	00153 01433	2	595 BROADWAY
KHURGIN, ALEXANDER & DJAVAHERIAN, NEDA	0042	304	9		00000574	04444 00718	2	68 BOULEVARD
KIAMUE, BONIFACE S	0231	1907	12		00003147	08828 00274	2	55 PALISADE AVE
KIDA, DARREL C & KERI A	0105	803	5		00001440	04761 01915	2	419 CENTER AVE
KIDON, JOHN J & PATRICIA A	0040	303	18		00000548	01163 00739	2	74 SEVENTH AVE
KIEL, LAWRENCE	0054	402	26		00000740	05404 00455	2	394 FOURTH AVE
KILBRIDE, JEFFREY K. & PATRICIA E.	0190	1502	8		00002595	07827 00871	2	63 BERGEN ST
KIM FAMILY TRUST	0224	1805	4	C204	00003682	05500 00382	2	25 CREST ST. UNIT 204
KIM, BRENT & CATTIE	0154	1108	13		00002086	08488 00392	2	336 HILLCREST AVE
KIM, FRANCISCA	0007	104	27		00000092	04181 00830	2	79 STEUBEN AVE
KIM, JANICE A	0165	1206	16		00002244	08576 00543	2	663 ACKERMAN AVE
KIM, JOUNG TAK & GU, JIEYU	0250	2201	29		00003432	02933 01988	2	25 KAUFMAN DRIVE
KIM, KRYSTAL	0035	302	3		00000481	00834 02290	2	453 LAFAYETTE AVE
KIM, POM CHUN & JUNG, HELENA	0017	202	8		00000228	08600 00161	2	2 BERDAIS COURT
KIM, STEVE	0219	1802	20		00003008	04284 00196	1	SAND RD
KIM, STEVE	0219	1802	24		00003012	04284 00196	2	108 OLD HOOK RD
KIM, YOUNG JIN & CHUNG HEE	0009	106	20		00000120		2	88 STEUBEN AVE
KIMKER, JOHN S	0025	207	21		00000335	03082 01897	2	172 WASHINGTON AVE
KING, F. & M.	0001	102	1		00000013	08199 00507	2	5 MOUNTAIN AVE
KING, WILLIAM (BILL)	0064	408	25		00000873	03785 01427	2	42 EUCLID AVE
KINNIE, TIMOTHY S & MELISSA J	0042	304	10		00000575	03393 02464	2	72 BOULEVARD
KIRK, PATRICK & KIRK, JOHN	0202	1601	7		00002766		4A	66 KINGSBERRY AVE
KIRKBY, KIMBERLY L	0094	705	6		00001293	01540 00065	2	493 KINDERKAMACK R
KIRLICK, VICKIE	0022	206	4		00000295	05408 01265	2	25 GARDEN PLACE
KIRVEN, MICHELLE TRSTE	0186	1408	10		00002543	05475 00556	2	187 LEXINGTON AVE
KISZKA, MAUREEN	0212	1608	2		00002911	08221 00253	2	13 LESTER AVE

TAXING DISTRICT NO. 67 WESTWOOD

COUNTY NO. 02 BERGEN

NAME OF OWNER ADDITIONAL OWNERS	PAGE NO.	BLOCK NO.	LOT NO.	LOT QUALIF.	ACCOUNT NO.	DEED BOOK	DEED PAGE	CLASS	PROPERTY LOCATION
KLAPISCH, ROBERT S	0155	1109	2		00002098	01274	01949	2	166 FOURTH AVE
KLAUS, CHRISTOPHER & CORTNEY	0095	705	9		00001296	00773	01878	2	26 GROVE ST
KLAUSS, ALBERT K. & A. IRENE	0062	407	15		00000845			2	100 EUCLID AVE
KLECANDA, CORNELIA, ROBERT & PATRICIA	0090	701	14	C5306	00001237	01333	01137	2	550 FAIRVIEW AVE 306
KLEIN, AARON & CEDENO, MARIA	0236	2001	44.01		00003737	02441	00906	2	9 JONES STREET
KLEIN, MICHAEL & OLGA	0055	403	12		00000759	04817	00425	2	9 ASH ST
KLEMM, PAUL J & DINA M	0173	1304	4		00002360	02712	01275	2	15 LYONS PLACE
KLR 565 LLC	0103	802	1.01			05013	00224	1	561-565 BROADWAY
KLUKOSKY, THOMAS & CYNTHIA	0244	2112	7		00003351	00888	00687	2	183 WOODLAND AVE
KNJ ENGLEWOOD LLC	0257	2209	1		00003538	02611	00539	4A	24 BOOKER ST
KNUBEL, RUTH KAREN	0127	913	6		00001757			2	2 ELM ST
KO, PETER M & ALISON M	0181	1404	11		00002465	00187	00136	2	35 BOGERT PLACE
KOCAR JR, METHOD J	0158	1201	23		00002144	09461	00370	2	121 CARL PLACE
KOCH JR, EDWARD DANIEL	0155	1110	1		00002104	02532	00769	2	157 FOURTH AVE
KOCH, ANGELICA S & MARSHALL O'KEEFE	0252	2204	3		00003467	03361	00202	2	56 KAUFMAN DRIVE
KOCH, BRIAN & KERI	0119	902	46		00001643	01542	01844	2	512 FOURTH AVE
KOCH, ROBERT & DIANE M.	0016	202	3		00000223			2	592 LAFAYETTE AVE
KOHN, ALEX JOSEPH ETAL	0026	209	14		00000361	03893	00918	2	86 CLINTON AVE
KONIDARIS, STACEY TRSTE	0166	1206	30		00002258	03444	01896	2	25 SYCAMORE COURT
KONIG, RUTHANN C & ROBERT M CUFFE	0165	1206	15		00002243	08422	00899	2	667 ACKERMAN AVE
KONTOS, SAVIS	0121	904	4		00001663	01723	02128	4A	57-63 WASHINGTON AVE
KONYVES, ALICE	0159	1202	7		00002165	01675	01218	2	671 WARD AVE
KOPCHA, ROBERT & ANGELA F.	0114	901	3.01		00003624	07814	00617	2	15 BRICKELL AVE
KOPCZUK, ALEXANDER M & KERRI L	0228	1902	7		00003098	05153	00327	2	194 PALISADE AVE
KOROGHLIAN, MELANIE TRSTE	0128	914	8	C514	00003587	02264	02151	2	446 FOURTH AVE
KORUPCHAK, JOHN & ROWETT, PAIGE	0020	204	5		00000275	02552	01922	2	235 WASHINGTON AVE
KOSLOWSKI, MARK & HOPE	0169	1210	1		00002304	08634	00626	2	17 ADDICKS RD
KOSTARAS, VASILEIOS ETAL	0016	202	1		00000221	05050	01529	2	540 LAFAYETTE AVE
KOUSIS, ANASTASIOS & KALLIOPI	0073	503	26		00000995	01500	00638	2	107 CARDINAL LANE
KOVALESKI, CHESTER (V) & KATHLEEN	0056	404	5		00000774			2	111 BEECH ST
KRACHTUS FAMILY ASSOC LLC NJ	0123	908	8		00001701	08145	00768	4A	107 WESTWOOD AVE
KRACHTUS, DAYNA (ANNE) & TINTZ, SAM	0163	1205	16		00002215	03862	01139	2	633 TACO AVE
KRACHTUS, JOHN & CORINNE	0196	1508	6		00002687			2	67 LEXINGTON AVE
KRAEMER, SIOBHAN D	0138	1005	10		00001866	08314	00254	2	433 FOURTH AVE
KRAKOWER, MITCHELL & ANNE MARIE	0246	2115	1		00003380	04435	01706	2	2 MAULBECK AVE
KRALJIC, THOMAS & JUDITH H	0128	914	8	C510	00003585	00863	02111	2	442 FOURTH AVE
KRAMER, LISA & GLEN	0029	212	6		00000400	09131	00012	2	105 SEVENTH AVE
KRAMER, PETER & CARLA	0138	1005	13		00001869	08076	00317	2	75 MILL ST
KRAWCZYK, ROBERT & SABRINA	0015	111	17		00000197	01438	00554	2	270 WASHINGTON AVE
KRAYNAK, GEORGE	0117	902	20		00001618	05121	01041	2	131 WASHINGTON AVE
KRESSEN, JANICE	0041	303	31		00000561	08627	00386	2	236 DAVID HOOPER P
KRISHNAMOORTHY, ARUNPRAKASH CHINNASA	0111	810	2		00001531	05443	00836	2	369 KINDERKAMACK R
KRISTOFICK, JEFFREY A. & MARGARET	0099	709	8		00001358	03444	01939	2	460 KINDERKAMACK R
KRISTOFICK, JOHN J & M & KENNETH & JEFFRY	0110	809	4		00001521			4A	339 FAIRVIEW AVE
KRIYA 64 LLC	0020	204	7		00000277	05513	00100	2	64 WHEELER AVE
KROGDAHL, MATTHEW W & LINDA S	0017	202	12		00000232	04215	01226	2	131 LAFAYETTE TERR
KROKUS, KEVIN	0095	706	2		00001305			2	9 GROVE ST
KROKUS, KEVIN	0096	706	11		00001314	08151	00840	2	2 BROOKSIDE AVE
KRONWITTER, BRIAN	0075	504	22		00001034	08432	00954	2	25 LAKE DR
KRUPINSKI, ANGELINA R	0016	112	13		00000212	05081	00003	2	222 WASHINGTON AVE
KRUSE, DAVID C	0118	902	33		00001630	04498	01744	2	7 ST NICHOLAS AVE
KRYGIER, JOHANNA & DANIELI, DOR	0150	1105	4		00002038	05291	01944	2	137 LANGNER PLACE
KRZYWICKI, JOHN J & BARBRA F	0027	210	8		00000370	01555	01175	2	44 NEWARK AVE
KUCKO, DUSTIN	0094	705	3		00001290	03893	00543	2	481 KINDERKAMACK R
KUHNAST, LAWRENCE J	0164	1205	28		00002227	00281	00915	2	680 ACKERMAN AVE
KUKI, AGIM & REDZEPI, NASER	0007	104	23		00000088	02298	01179	2	63 STEUBEN AVE
KUKWA, STEVEN	0092	702	5		00001253	08121	00988	2	20 MAPLE AVE
KUNDRA, NEERAJ & SHIVANI	0061	406	12.08		00003618	01714	00760	2	326-B LAFAYETTE AVE
KURACK, RICHARD & VICKIE	0154	1108	12		00002085	08623	00936	2	316 HILLCREST AVE
KURYLO VLAD & ALINA	0093	704	10		00001277			2	541 FAIRVIEW AVE
KWEDERIS, DAVID M & RACHAEL	0037	302	31		00000509	05019	00630	2	24 SEVENTH AVE
KWON, LARRY J	0034	301	5		00000460	05230	01477	2	398 LAFAYETTE AVE
LA STELLA, MICHAEL & HEIDI	0136	1002	1		00001835	02863	01063	2	35 FIRST AVE
LABARRE, ERIC S & NINA A	0052	402	4		00000718	03260	01155	2	131 MILL ST
LABRAKE, MATTHEW & GALLAGHER, KERRY	0095	705	11		00001298	02852	01405	2	16 GROVE ST
LABRIOLA, DIANE M	0106	804	7		00001461	02447	00505	2	431 FAIRVIEW AVE
LAFFERTY, CHRISTOPHER & RICH, LINDA	0254	2206	6		00003495	02323	00679	2	53 EMERSON RD
LAGATOL, THOMAS F & KYLE C	0206	1605	9		00002830	01153	01327	2	48 PROSPECT AVE

TAXING DISTRICT NO. 67 WESTWOOD

COUNTY NO. 02 BERGEN

NAME OF OWNER ADDITIONAL OWNERS	PAGE NO.	BLOCK NO.	LOT NO.	LOT QUALIF.	ACCOUNT NO.	DEED BOOK PAGE	CLASS	PROPERTY LOCATION
LAGATOL, THOMAS F. III & JANICE A	0149	1103	26		00002016		2	72 O'TOOLE ST
LAGE, JO ANN	0208	1606	15		00002855		2	63 JAMES ST
LAGRIMAS, JOHN & DOROTHY	0063	408	16		00000864	08235 00004	2	11 CYPRESS ST
LAHOOD, AIDA & PAPA VASILIOU, VASILIOS D	0085	701	14	C3310	00001156	04250 00892	2	530 FAIRVIEW AVE 310
LAIKS, BRYAN	0167	1206	41		00002269	08427 00021	2	62 SEALY ST
LAKE STREET PROPERTY ASSOCIATES LLC	0091	701	16		00001248	02196 00880	4A	20 LAKE ST
LALUMIERE, WALTER R & NICOLE JEAN	0161	1204	2		00002193	08344 00454	2	623 WARD AVE
LAMB, DARLENE, ETALS.	0227	1901	24		00003086	07909 00049	2	134 PALISADE AVE
LAMBERT, ALINA	0054	403	1		00000748	05309 01861	2	89 CLAIRMONT AVE
LAMERE CRISTIN & GAYNOR, AMY E	0206	1604	16		00002820	03439 00156	2	114 JAMES ST
LAMM, AUDREY BETH	0148	1103	17		00002007	04098 00511	2	54 WHALEN COURT
LAMOTTA, BRIAN & CHRISTINE	0073	503	37		00001006	01841 01396	2	26 STEINBACH PLACE
LANDI, RICHARD & PATRICIA	0206	1605	2		00002823		2	29 GLADYS PLACE
LANG, WAYNE A. & RUTH	0246	2114	5		00003376		2	42 MAIN ST
LANGSLET, CRAIG & GWENDOLYN	0143	1007	31.01		00002841	01392 00548	2	134 GOODWIN TERR
LANGSTON, ROBERT	0231	1907	17		00003152	08360 00925	2	90 WESTWOOD BLVD
LANIK, KATHLEEN	0100	710	5		00001371	09205 00098	2	411 KINDERKAMACK R
LANMAN & KEMP-BARCLAY CO., INC.	0242	2109	10		00003327		4B	25 WOODLAND AVE
LANZA, ANTON & ZUYEVA SVETLANA	0227	1901	28.01		00003654	01678 01654	2	12 PLEASANT AVE
LANZA, ROBERT & MARY	0254	2206	2		00003491	03943 01834	2	9 PASSMORE ST
LAQUIDARA, JOSEPH M & LUCIA A	0161	1204	4		00002195	00737 00989	2	615 WARD AVE
LARA, MICHAEL & ELOISA	0224	1805	4	C117	00003678	03109 01462	2	25 CREST ST. UNIT 117
LARA, RAYMOND & CECILE	0197	1508	19		00002700	01797 00735	2	135 LEXINGTON AVE
LAROCCA, SALVATORE M (V)	0071	503	11		00000980	08584 00495	2	247 LAFAYETTE AVE
LARSON, C & RYAN, K.	0200	1510	13		00002740	07536 00290	2	72 LEXINGTON AVE
LASHLEY, VINCENT D & TRACY R	0145	1101	7		00001964	01156 01801	2	308 FOURTH AVE
LATINO, THERESA & NICHOLAS J	0075	504	15		00001027	08529 00930	2	11 LAKE DR
LAUBSCH, ROBERT P. & LISA	0077	505	5		00001060	07877 00584	2	9 BURGER PLACE
LAUERMAN, MIKI & NICHOLAS JOHN	0217	1801	10		00002980	03176 01703	2	66 PASCACK RD
LAUGHTON, BRUCE D & LAURA R PRUSHA	0154	1108	15		00002088	08262 00652	2	612 LINCOLN BLVD
LAUSTER, FRIEDHELM & JUDY	0029	212	4		00000398	08144 00588	2	99 SEVENTH AVE
LAUX, STEVEN & BRENDA	0205	1604	11		00002815	09088 00495	2	84 JAMES ST
LAVCO LLC	0124	908	15		00001710	09008 00187	4A	224 FAIRVIEW AVE
LAVIN, JOSEPH J & MAUREEN C	0078	601	1		00003549	02600 00023	2	39 CARDINAL LANE
LAVIN, KEVIN P & MARY ELLEN	0046	308	5		00000636	08725 00170	2	27 SIXTH AVE
LAWLER, RUTH E	0212	1608	7		00002916	09180 00081	2	49 LESTER AVE
LAWLOR, CHRISTIAN ETAL	0063	408	19		00000867	04855 01304	2	10 EUCLID AVE
LAWRENCE, MARY & ALI, CHRIS	0257	2208	13		00003531		2	37 WESTWOOD BLVD
LAZARO, ANDREA K	0201	1511	4		00002756	01859 00247	2	13 FERN ST
LAZZARO, RAYMOND & LAUREN LEE	0175	1305	20		00002390		2	48 BRYANT PLACE
LEAO, CONRAD J & AMEETA C	0151	1105	10		00002044	01245 02457	2	208 FOURTH AVE
LEBANON BAPTIST CHURCH	0189	1409	20		00002579		15D	HIGH STREET
LEBRON, JOSE & STACEY	0026	209	2		00000349	08704 00428	2	571 LAFAYETTE AVE
LEE, PEGGY	0246	2114	3		00003374	09089 00407	2	75 VAN BUREN AVE
LEE, YUN J & HAN, PETER S	0246	2114	6.02		00003744	03722 01802	2	86 HOPPER AVENUE
LEEDS, ANDREW	0057	404	19		00000788	03308 00867	2	98 CYPRESS ST
LEEMAN, JAMES W. & WEBER, BARBARA E	0030	213	4		00000416	07860 00399	2	79 CLINTON AVE
LEFKARA REALTY, LLC	0108	807	7		00003734	01944 00324	4A	487 BROADWAY
LEGGIERO, STEPHAN A. JR.	0019	203	6		00000261		2	279 WASHINGTON AVE
LEGION COMMUNITY ASSN INC	0014	111	9		00000189		15F	264 WASHINGTON AVE
LEGRECA, MATTHEW & DEIDRA J	0193	1504	9		00002636	05142 01405	2	19 LOWELL ST
LEHEY, MARGARET	0157	1201	9		00002130	08471 00291	2	102 CARL PLACE
LEIVA, RICARDO ETAL	0115	901	23		00001591	04370 01244	2	32 SUMMIT AVE
LEMANQUAIS, MICHAEL S. & CHERYL A.	0151	1106	2		00002046	08489 00184	2	191 FOURTH AVE
LEON, FREDDY & VELAZQUEZ, LINET	0178	1401	14		00002427	02330 01391	2	40 HOYER AVE
LEONARD, BRIAN T	0091	701	14	C5316	00001245	09394 00479	2	550 FAIRVIEW AVE 316
LEONARD, MARK R & RACHEL A TRUSTEES	0205	1604	2		00002806	04722 01002	2	109 GOODWIN TERR
LESLIE, JANICE	0257	2208	12		00003530	02290 02419	2	39 WESTWOOD BLVD
LESZCZYK, TOMASZ & KATE	0216	1801	1		00002971	02843 01047	2	100 SAND RD
LETIZIA, JOSEPH & LAUREN	0135	1001	13		00001829	02963 01907	2	36 FIRST AVE
LEVESQUE, DAVID S. & CHRISTEN E.	0138	1005	16		00001872		4A	124 THIRD AVE
LEVESQUE, SAMANTHA MARIE	0088	701	14	C5101	00001200	05363 00274	2	550 FAIRVIEW AVE 101
LEVITZKI, TIMOTHY & RONALD S	0101	710	17		00001383	03502 01028	2	107 LAKE ST
LEVY, STEVEN & MEAGHAN	0035	301	20		00000475	02764 00846	2	562 LAFAYETTE AVE
LEW, DAVID M & PATTY	0030	213	5		00000417		2	75 CLINTON AVE
LEWIS, BRIAN & ALEXANDRA	0098	708	16		00001350	02177 02295	2	446 FAIRVIEW AVE
LEWIS, DONALD K. & JOANNE	0210	1607	1		00002886		2	10 LESTER AVE
LEWIS, JAMES F. & JENNIFER A.	0169	1210	3		00002306	08025 00470	2	33 ADDICKS RD

TAXING DISTRICT NO. 67 WESTWOOD

COUNTY NO. 02 BERGEN

NAME OF OWNER ADDITIONAL OWNERS	PAGE NO.	BLOCK NO.	LOT NO.	LOT QUALIF.	ACCOUNT NO.	DEED BOOK	DEED PAGE	CLASS	PROPERTY LOCATION
LEWIS, MICHAEL D & AMY J	0119	902	45		00001642	08375	00704	2	516 FOURTH AVE
LEYDEN LAW LLC	0111	809	6		00001523	01671	00532	4A	369 FAIRVIEW AVE
LEYDEN, CHRISTOPHER K & SUSAN M.	0187	1408	17		00002550			2	60 BERKELEY AVE
LIBERTY ASSOCIATES	0192	1504	6		00002633			2	225 KINDERKAMACK R
LIDDLE, MATTHEW J & JENNIFER B	0027	210	10		00000372	01019	00402	2	36 NEWARK AVE
LIEBERMAN, KENNETH	0225	1805	4	C217	00003695	00922	00095	2	25 CREST ST. UNIT 217
LIFTIN, JORDAN & MICHAELA	0166	1206	34		00002262	04901	00681	2	76 SEALY ST
LIGHT, BARRY T & BARBARA ANN	0153	1108	2		00002075	08252	00315	2	39 WOODCLIFF AVE
LILAC ENTERPRISES LLC	0238	2103	1	C0102	00003265	04895	00870	4A	333 OLD HOOK RD UNIT 102
LILLEY, ROBERT W (V) & FLORENCE ANN	0210	1606	44		00002884			2	93 PROSPECT AVE
LIMBEVSKI, JOVAN & SMITH, ROBIN	0250	2201	32		00003435	02852	00686	2	15 KAUFMAN DRIVE
LIN, LESLIE M & STEPHANIE J.P.	0051	310	24		00000697	08707	00483	2	120 BEECH ST
LIN, MICHAEL M & HYE	0048	309	8		00000655	09297	00198	2	245 MILL ST
LINARIS, SARA E	0038	302	39		00000517	04240	00044	2	54 STRATTON AVE
LINARIS, THOMAS JON	0199	1510	4		00002731	04321	00683	2	15 ROOSEVELT AVE
LINDER, RICHARD ERIC & LAURA LYNNE	0151	1106	7		00002051	07666	00569	2	225 FOURTH AVE
LINZER, REBECCA	0039	303	12		00000542			2	11 CLINTON AVE
LIONETTI, ANDREW & CHRISTINA	0170	1210	5		00002308	08451	00273	2	49 ADDICKS RD
LIPKIN PROPERTIES	0239	2103	2		00003272	01058	00879	4B	345 OLD HOOK RD
LISA, ANTHONY & TANYA	0014	111	7		00000187	08692	00342	2	63 LINCOLN AVE
LISSEMORE, BRITTANY & BOHAN, RYAN R	0055	403	6		00000753	04033	00990	2	39 ASH ST
LITTLETON, JOHN T & CORRINE A	0186	1408	9		00002542	01722	01547	2	183 LEXINGTON AVE
LIU, GUANDONG & YU, MING	0232	1908	7		00003170	08034	00533	2	11 PALISADE AVE
LO BELLO, JOHN T & CAMILLE G	0171	1301	4		00002324			2	90 BENSON AVE
LO RUSSO, ANTHONY & DOROTHY N.	0015	112	3		00000202			2	21 STEUBEN AVE
LO, CHIH MING & CHANG, SHU CHEN	0231	1907	9		00003145	08035	00710	2	67 PALISADE AVE
LO, KEVIN & CETOUTE, DAPHNEY	0070	501	22		00000962	04986	01516	2	12 LAKE DR
LOBUONO, JOANNE M	0200	1510	14		00002741	08626	00106	2	68 LEXINGTON AVE
LOCHHEED, SEAN & JENNIFER ROMEO	0249	2201	13		00003416	00761	00808	2	113 KAUFMAN DRIVE
LOCK UP WESTWOOD, L.L.C.	0240	2107	3		00003299	08123	00392	4B	125 BERGENLINE AVE
LOCKE, MICHAEL B & ROSEMARIE V	0004	103	2		00000046	01890	01034	2	111 HILLSIDE AVE
LOCOLA, ARLENE & THOMAS TRSTES	0221	1804	11	C00G2	00003045	05179	00085	2	24 CREST ST. - G2
LOCOLA, ARLENE & THOMAS TRSTES	0221	1804	11	C002C	00003036	05179	00058	2	24 CREST ST. - APT. 2C
LODISPOTO, NICK P. & JOANNA	0053	402	21		00000735			2	412 FOURTH AVE
LOFTUS, MICHAEL	0202	1601	15		00002774	02138	01617	2	20 KINGSBERRY AVE
LOHANA, GAUTAM C & JYOTI	0068	411	4		00000928	08080	00732	2	117 WEST END AVE
LOIN, WALTER & SUSAN	0153	1108	7		00002080			2	13 GRITMAN COURT
LOLIS, STEVE & ANNA	0154	1108	11		00002084	08854	00427	2	300 HILLCREST AVE
LOMBARDI, ROBERT & DORIS	0010	107	9		00000136	08521	00546	2	20 MC KINLEY AVE
LOMBARDI, EUGENE	0009	106	24		00000124	03519	00292	2	682 LAFAYETTE AVE
LOMER, JOHN (V) & LYNN	0053	402	15		00000729	08207	00142	2	89 MILL ST
LOMOLINO, CAROLYN & CHARLES III	0171	1302	7		00002332	03309	01006	2	10 BENSON AVE
LONCAR, GREGORY & HELLINGS, BIRGIT	0025	208	3		00000339	03129	01297	2	185 WASHINGTON AVE
LONG, JANE L & JOHN P	0079	602	2		00001089	05037	00038	2	48 LAFAYETTE AVE
LONZAR, JOHN & JOSEPHINE	0141	1007	4		00001913	00470	01201	2	75 SECOND AVE
LOPAC, BORIS	0151	1106	6		00002050	02885	00097	2	215 FOURTH AVE
LOPEZ, CARLOS MANUEL	0048	309	11		00000658	04645	01408	2	229 MILL ST
LOPEZ, HELEN (W) & VINCENT	0249	2201	21		00003424			2	65 KAUFMAN DRIVE
LOPEZ, MANUEL	0024	207	13		00000327	07647	00923	2	79 WELLINGTON PLAC
LOPEZ, DULMAN DANILO VASQUEZ-	0187	1408	23		00002556	04354	00417	2	22 BERKELEY AVE
LORENZ, MICHAEL R & ALISON	0219	1803	3		00003016	09598	00088	2	15 LEXINGTON AVE
LORENZO, JOHN J. & RIVERA, KARINA M	0255	2207	6		00003501	03423	02278	2	62 EMERSON RD
LOSARDO, JOSEPH & MIRIAM	0252	2203	3		00003455	09405	00478	2	6 MC DANIELS ST
LOSAURO (TRUSTEES) JOSEPH & JERI M.	0188	1409	2		00002561	08449	00235	2	11 BERKELEY AVE
LOVERICH, SCOTT A. & PAULA M	0057	404	16		00000785	07769	00772	2	68 CLAIRMONT AVE
LOWNDES, ANDREW T & ANOUSKA K	0005	103	20		00000064	04828	00752	2	15 NUGENT PLACE
LOYOLA, MAUREEN	0105	803	9		00001444	00387	02377	2	437 CENTER AVE
LRD REALTY, C/O L. SWANSON	0124	908	11		00001706	00000	00000	4A	149-167 WESTWOOD AVENUE
LUBECKI, TOMASZ & IWONA	0203	1601	18		00002777	03054	02158	2	19 BROOKLINE AVE
LUCAS-JOHNSON, MURIEL E	0167	1206	44		00002272			2	38 SEALY ST
LUCE, NANCY J	0178	1401	17		00002430			2	28 HOYER AVE
LUCEY, JOHN & LORI	0165	1206	17		00002245	08466	00728	2	659 ACKERMAN AVE
LUCIO, FERNANDO R	0230	1906	13		00003131	03252	00599	2	148 WESTWOOD BLVD
LUCKY EDEN PROPERTIES LLC	0096	707	1	C000F	00001321	04793	00386	4A	603 BROADWAY - STORE
LUGO, WILFREDO	0219	1802	17		00003005	08579	00432	2	24 SAND RD
LUKASZCYK, THOMAS & CHRISTINE	0162	1205	6		00002205	08314	00025	2	681 TACO AVE
LUKE, DMITRI & OKSANA	0035	301	23.02		00003560	09648	00202	2	584 LAFAYETTE AVE
LUKE, TASHIANNA	0212	1608	10		00002919	04704	01678	2	55 LESTER AVE

TAXING DISTRICT NO. 67 WESTWOOD

COUNTY NO. 02 BERGEN

NAME OF OWNER ADDITIONAL OWNERS	PAGE NO.	BLOCK NO.	LOT NO.	LOT QUALIF.	ACCOUNT NO.	DEED BOOK	PAGE	CLASS	PROPERTY LOCATION
LUNA, FRANK D & CLAUDIA C	0098	708	10		00001344	04487	01364	2	35 LAKE ST
LUO, MIN	0070	501	23		00000963	04779	01731	2	8 LAKE DR
LUPPINO, VINCENT JR & VICTORIA R.	0093	704	2		00001269			2	493 FAIRVIEW AVE
LUTZE, ROBERT & PATRICIA	0034	301	9		00000464	08720	00958	2	426 LAFAYETTE AVE
LUTZE, ROBERT & PATRICIA	0034	301	11		00000466	08720	00958	1	OFF LAFAYETTE AVE
LUU, LONG CHI & VAN QUOC	0178	1401	15		00002428	01401	00721	2	34 HOYER AVE
LYDON, STEVEN M. & HYSLOP, E.A. H/W	0183	1406	2		00002502			2	35 HARRINGTON AVE
LYNCH, MARY C.	0006	104	7		00000072			2	12 GARFIELD AVE
LYNCH, PAUL A & PATSY B.	0230	1907	5		00003141	07209	00077	2	91 PALISADE AVE
LYNN, MARNA	0099	709	6		00001356	02708	02232	2	53 LAKE ST
LYNN, RONALD (V) & FLORETTE	0172	1303	7		00002344	08463	00732	2	55 BENSON AVE
LYNN, SUNNY S & TRAVIS C	0101	710	22		00001388	05290	01599	2	129 LAKE ST
M J LA VIANO & SONS, INC.	0124	908	13		00001708			4A	175 WESTWOOD AVE
M N O S LLC	0114	812	14		00001568	04873	00310	4A	58 BERGEN ST
MAARLEVELD, JOSHUA (V) & ELIZABETH K	0076	504	30		00001042	01714	02379	2	38 RUCKNER RD
MAC DONALD, LOUISE	0253	2204	6		00003470	07869	00621	2	74 KAUFMAN DRIVE
MAC DONALD, RITA T.(W)	0201	1511	8		00002760			2	12 BROOK PL
MAC KNIGHT, BRETT S & DEIRDRE	0194	1506	11		00002663	00267	02139	2	74 ROOSEVELT AVE
MACCHIONE, DOREEN	0128	914	8	C626	00003593	03683	00559	2	626 CAMPBELL PL
MACCORMACK, FRANK & CLAIRE REV TRT	0081	603	1		00001107	03366	00127	2	97 LAFAYETTE AVE
MACIEJEWSKA, PAWEL & AGNIESZKA	0223	1805	4	C104	00003665	02375	02115	2	25 CREST ST. UNIT 104
MACIEJEWSKI, PAWEL & AGNIESZKA	0223	1805	4	C113	00003674	05183	00031	2	25 CREST ST. UNIT 113
MACIEJEWSKI, PAWEL & AGNIESZKA	0224	1805	4	C210	00003688	01328	00674	2	25 CREST ST. UNIT 210
MACIEJEWSKI, PAWEL & AGNIESZKA	0224	1805	4	C211	00003689	03227	01936	2	25 CREST ST. UNIT 211
MACKJAX PROPERTIES LLC	0190	1502	2		00002590	05462	00874	4A	249 KINDERKAMACK R
MACLAGA, TIMOTHY	0118	902	23		00001621	03426	00279	2	50 ST NICHOLAS AVE
MADANS, ANDREW & QUYNH	0171	1302	5		00002330	04868	00684	2	44 DEAN ST
MADDEN, MICHAEL & MARGARET	0037	302	30		00000508	03582	01486	2	34 SEVENTH AVE
MADELANOVA LLC	0220	1804	2		00003025	00043	01117	4A	59A KINDERKAMACK R
MADELANOVA LLC	0220	1804	4		00003026	00043	01117	4A	59 KINDERKAMACK R
MADISON KMACK LLC	0093	704	12		00001279	04427	01894	2	524 KINDERKAMACK R
MADISON WESTWOOD DE LLC C/O KAMSON	0103	801	19		00001410	05400	01230	4C	99 MADISON AVENUE
MADON, JEANGIR P	0234	2001	17		00003203	01558	00908	2	20 HEGEMAN AVENUE
MAG HOLDINGS L.L.C.	0243	2110	4		00003333	08633	00068	4A	67 WOODLAND AVE
MAGGIULLI, JOSEPH & SARAH	0100	710	6		00001372	04826	00724	2	417 KINDERKAMACK R
MAGIC, JOHN	0011	108	11		00000151	04541	00361	2	84 LINCOLN AVE
MAGIC, JOHN	0174	1304	13		00002369	04541	00322	2	77 LYONS PLACE
MAGLIOCCHETTI, LAWRENCE G & LAURA A	0070	501	16		00000956	09070	00231	2	61 WEST END AVE
MAGLIULA, MICHELE, JOHN & BARBARA	0206	1604	17		00002821	09466	00379	2	120 JAMES ST
MAGNIFICO, MICHAEL & LAUREN	0146	1102	13		00001977	00547	02218	2	18 MEADOW RD
MAGNUM PROPERTY LLC	0149	1104	1		00002027	03089	00149	1	100 LANGNER PLACE
MAGRO, GREGORY STEVEN ETAL	0139	1005	28		00001884	05266	01686	2	72 THIRD AVE
MAHARAJ, SHANTIE	0201	1510	25		00002752	02682	00052	2	6 LEXINGTON AVE
MAHLE, JOHN C. JR & ROSEMARY	0143	1007	24		00001933			2	84 GOODWIN TERR
MAINELLI, CHRISTIAN	0128	914	8	C520	00003590	01782	02493	2	520 CAMPBELL PL
MAIZ, LUIS & MARIA	0075	504	19		00001031	08191	00020	2	19 LAKE DR
MAJERSKY, DAMIAN & KRISTEN M SWEENEY	0063	408	12		00000860	01996	00352	2	37 CYPRESS ST
MAKICHYAN, ANRI	0084	701	14	C3305	00001152	08687	00358	2	530 FAIRVIEW AVE 305
MAKULA, CARL & VIVIAN	0211	1607	8		00002893	01444	01538	2	41 KINGSBERRY AVE
MALATINO, MICHAEL & ELKO, JILLIAN R	0196	1507	13		00002678	02045	00936	2	92 LEXINGTON AVE
MALDONADO, JONATHAN & CHRISTINE ETAL	0233	2001	6		00003192	05432	01413	2	49 SAND RD
MALIKA, LUKE K & SHERLY L	0239	2104	9		00003283	01592	01748	2	190 BERGENLINE AVE
MALLEY, JOSEPH & MARY ELLEN	0239	2104	3		00003277	08186	00934	2	383 OLD HOOK RD
MALLOUHI, SAMUEL I & FARES, MARY	0015	111	16		00000196	02884	01125	2	260 WASHINGTON AVE
MALOETKINA, MIROSLAVA & GRECHU, M.	0195	1507	12		00002677	08274	00757	2	96 LEXINGTON AVE
MALVASI, STEVEN ETAL	0184	1406	8		00002508	05356	00779	2	92 BERGEN ST
MANDARO, RAYMOND & ALENA	0173	1303	13		00002350	00921	00431	2	78 LYONS PLACE
MANHEIMER, MARY & MC GUIRE, KATHLEEN	0043	306	2		00000591	09126	00655	2	9 EIGHTH AVE
MANIGAULT, CLIFTON H.	0247	2116	1		00003392			2	15 TILLMAN ST
MANN, ADAM VINCENT	0228	1903	4		00003102	04618	00009	1	56 PLEASANT AVE
MANN, MARY ANN	0235	2001	29		00003215	05426	00457	2	16 PLEASANT AVE
MANN, ADAM VINCENT	0228	1903	5		00003103	04651	00657	1	54 PLEASANT AVE
MANN, ADAM VINCENT	0228	1903	6		00003104	04651	00657	2	176 PALISADE AVE
MANN, JANE & FERRAN, DAWN	0228	1903	3		00003101	08825	00451	2	63 HEGEMAN AVE
MANNIE, LYDIA A	0195	1507	1		00002666	00489	01252	2	71 ROOSEVELT AVE
MANNING, BRUCE E & CLIFFORD J	0161	1203	6		00002188	03216	01269	2	611 LINCOLN BLVD
MANNO, RALPH & RACHEL ANN	0211	1607	7		00002892	01329	01847	2	37 KINGSBERRY AVE
MANSFIELD, GLENN M & BARBARA A	0251	2202	1		00003442	08380	00254	2	187 EMERSON RD

TAXING DISTRICT NO. 67 WESTWOOD

COUNTY NO. 02 BERGEN

NAME OF OWNER ADDITIONAL OWNERS	PAGE NO.	BLOCK NO.	LOT NO.	LOT QUALIF.	ACCOUNT NO.	DEED BOOK	PAGE	CLASS	PROPERTY LOCATION
MANTZ, FRANK E & MARISA L	0009	106	15		00000115	01974	00819	2	51 HARDING AVE
MANUKYAN, MIKHAIL & SUSANNA	0087	701	14	C4303	00001188	01079	01169	2	540 FAIRVIEW AVE 303
MARA, JOSEPH R	0131	915	1	C459	00003584	02821	00754	2	459 FOURTH AVE
MARA, KEVIN M & MARIA BLANDINA TY	0101	710	16		00001382	09100	00266	2	101 LAKE ST
MARADA II, CLAUDE & SARAH	0256	2207	23		00003518	01665	00223	2	157 TILLMAN ST
MARCEK, CHELSEA & JONATHAN	0004	103	12		00000056	05331	00964	2	48 HARDING AVE
MARCIANO, RONALD & JEAN TRUSTEES	0211	1607	10		00002895	02052	02140	2	59 KINGSBERRY AVE
MARCINEK, EDWARD & PATRICIA MARY	0071	502	5		00000968			2	395 RIDGEWOOD RD
MARCLAY, MICHEL & ALICIA	0012	109	3		00000154	01561	00988	2	663 LAFAYETTE AVE
MARCO FORCELLATI FAMILY LP LLC	0113	811	10	Q0002	00003632	02373	00747	4A	267 WESTWOOD AVE
MARCO FORCELLATI FAMILY LTD PARTNRS	0121	904	6		00001665	07999	00393	4A	300 THIRD AVE
MARCUS, ELIZABETH ANNE	0225	1805	4	C216	00003694	03614	01179	2	25 CREST ST. UNIT 216
MARGOLIES, FELICE & STEPHEN (V)	0102	801	12		00001403	08330	00504	2	11 YALE PLACE
MARGOLIES, FELICE CAROL	0047	308	14		00000645	07845	00766	2	110 MILL ST
MARIA, AMANDA STA & SALVADOR	0211	1607	16		00002901	03809	01015	2	60 LESTER AVE
MARIANI, ANTHONY & ALYSSA	0131	915	5		00001775	05514	00003	2	497 FOURTH AVE
MARICONTI JR, FRANK & CHRISTINA M	0166	1206	32		00002260	01623	00288	2	41 SYCAMORE COURT
MARIN, KAROLINA	0005	103	21		00000065	08705	00366	2	19 NUGENT PLACE
MARIN, TONY & BRIANNE	0170	1210	6		00002309	03004	01585	2	57 ADDICKS RD
MARINI, VINCENZO J & CELESTE W.	0209	1606	21		00002861	08849	00489	2	27 JAMES ST
MARINKOVIC, DENNIS & LISA	0146	1102	11		00001975	09462	00055	2	85 O'TOOLE ST
MARINO, JOSEPH & CAROL	0118	902	24		00001622	04837	00784	2	44 ST NICHOLAS AVE
MARINO, KAREN BETH	0176	1307	4		00002402	08415	00403	2	21 TERRACE DRIVE
MARINO, KEVIN	0083	701	14	C3105	00001132	08650	00193	2	530 FAIRVIEW AVE 105
MARKEY, THOMAS A & ELIZABETH P	0171	1302	4		00002329	08469	00104	2	38 DEAN ST
MARKIN, DMITRIY	0159	1202	5		00002163	02754	00932	2	681 WARD AVE
MARKOSKI, NIKOLA & CHRISTINE LOPEZ-	0248	2117	5		00003402	02878	02097	2	51 MAULBECK AVE
MARKOVITS, STEVEN & MANES, GINA	0013	110	3		00000174	03992	00715	2	21 HILLSIDE AVE
MARKE, WILLIAM & KRISTEN	0019	203	9		00000264	03775	01129	2	259 WASHINGTON AVE
MARRA, CHRISTOPHER & MARGARET	0187	1408	24		00002557	01046	01344	2	18 BERKELEY AVE
MARRANO, ANTHONY & LORRAINE	0026	209	5		00000352	02536	02001	2	111 WHEELER AVE
MARRERO, SANDRA & CHRIS	0231	1907	15		00003150	02447	01396	2	86 WESTWOOD BLVD
MARROCCOLI, ANTHONY JR.	0218	1802	10		00002998	08037	00394	2	17 LEWIS PLACE
MARRONE, MICHAEL & BABULA, MONICA	0180	1402	19		00002451	04159	00964	2	48 LOCKERBY LANE
MARTIESIAN, JOSHUA C & VANESSA	0026	209	12		00000359	05052	01377	2	78 CLINTON AVE
MARTIN, JANINE & JOHN	0248	2201	8		00003411	03504	01933	2	41 EMERSON RD
MARTIN, RHONDA M	0224	1805	4	C203	00003681	02247	00289	2	25 CREST ST. UNIT 203
MARTIN, RYAN & NICOLA	0161	1203	9		00002191	00870	02321	2	614 WARD AVE
MARTIN, WILLIAM J. & JACQUELINE A.	0093	704	1		00001268	07741	00242	2	489 FAIRVIEW AVE
MARTINEZ-METZ, PATRICIA E	0142	1007	13		00001922	05379	01489	2	3 BOGERT AVE
MARTINEZ, FLORENCIA	0215	1701	27		00002952	00972	02248	2	131 SAND RD
MARTINEZ, HEATHER & RANDY	0013	109	17		00000168	09592	00244	2	56 LINCOLN AVE
MARTINEZ, MARTHA P	0012	109	13		00000164	09596	00302	2	42 LINCOLN AVE
MARTINEZ, TYRONE	0090	701	14	C5300	00001231	07807	00686	2	550 FAIRVIEW AVE 300
MARTINI, DONNA	0130	915	1	C205	00003571	01170	01977	2	5 STAPLES DR
MARTINO, JOSEPH & MARGUERITE	0239	2104	5		00003279			2	397 OLD HOOK RD
MARTINO, JULIA	0157	1201	10		00002131	01053	00443	2	108 CARL PLACE
MARTIUK, MARK & KIM F.	0196	1508	10		00002691	09606	00495	2	89 LEXINGTON AVE
MARYNCHEV, PAUL & ALEXANDRA	0059	405	23.02		00003738	03144	00385	2	58 CYPRESS STREET
MASCUCCI, PETER (V) & LINDA	0241	2108	1		00003304			2	166 WOODLAND AVE
MASCUCH, CHELSEA	0086	701	14	C4200	00001171	04382	00870	2	540 FAIRVIEW AVE 200
MASHER, BOBBY & JENNIFER	0051	401	5		00000702	04672	01689	2	197 MILL ST
MASON, WILLIAM J. & KATHLEEN M.	0249	2201	18		00003421	08337	00879	2	83 KAUFMAN DRIVE
MASTER EAGLE LLC C/O PAUL SHAHINIAN	0122	907	12		00001681	09429	00128	4A	51-55 WESTWOOD AVE
MASTROPOLO, MEGAN	0041	304	4		00000569	09505	00126	2	69 SEVENTH AVE
MATARAGAS, PRESBYTER NIKOLAOS REV	0063	408	6		00000854	04982	00734	2	65 CYPRESS ST
MATEO, CHARLES (V) & ERMINE	0200	1510	12		00002739	07669	00511	2	33 PALM ST
MATESIC, ANTHONY & KAREN KLIESCH-	0053	402	12		00000726	02930	01661	2	101 FIFTH AVE
MATESIC, ANTHONY M & MATESIC, NADA	0074	503	41		00001010	08268	00380	2	81 CARDINAL LANE
MATHEW, MANOJ & JAISE	0228	1904	5		00003110	03666	00041	2	179 PALISADE AVE
MATHEW, SOJAN & SHEEBA	0080	602	4		00001091	00839	02141	2	26 LAFAYETTE AVE
MATHEW, PHILIPPOSE & GEORGE, ELIZABETH M	0120	902	53		00001649	03727	01704	2	20 BOULEVARD
MATHIS, E. REALTY, LLC	0123	908	7		00001700	07968	00252	4A	103 WESTWOOD AVE
MATHIS, EDWARD JR. & KATHLEEN A.	0142	1007	10		00001919			2	23 BOGERT AVE
MATHIS, EDWARD & WALTRAUD	0141	1007	7		00001916	08043	00909	2	25 FIRST AVE
MATHIS, W. REALTY LLC	0190	1502	4		00002592	07968	00249	4A	259 KINDERKAMACK R
MATHIS, W. REALTY, LLC	0019	203	7		00000262	07968	00255	2	275 WASHINGTON AVE
MATHIS, W. REALTY, LLC	0190	1502	3		00002591	07968	00258	2	253 KINDERKAMACK R

TAXING DISTRICT NO. 67 WESTWOOD

COUNTY NO. 02 BERGEN

NAME OF OWNER ADDITIONAL OWNERS	PAGE NO.	BLOCK NO.	LOT NO.	LOT QUALIF.	ACCOUNT NO.	DEED BOOK	DEED PAGE	CLASS	PROPERTY LOCATION
MATKOVICH, WILLIAM J. & URSZULA	0102	801	10		00001401	07860	00426	2	6 HARVARD PLACE
MATTERHORN LLC	0137	1004	4		00001850	02608	00889	2	145 PROSPECT AVE
MATTHEWS, IGLIKA & IAN	0040	303	26		00000556	03898	00307	2	52 SEVENTH AVE
MAUL, RICHARD T. & KRISTIN G.	0144	1008	9		00001950			2	54 THIRD AVE
MAUL, ROBERT E (V) & PATRICIA A	0027	210	11		00000373			2	56 CLINTON AVE
MAUL, SHAUN & LARA	0027	210	12		00000374	02417	02010	2	60 CLINTON AVE
MAURER SR, ROY	0077	505	7		00001062	05372	01126	2	62 CARDINAL LANE
MAURICE, BARBARA	0089	701	14	C5112	00001211	09009	00495	2	550 FAIRVIEW AVE 112
MAURO, JEANETTE & SCOTT CHESTER	0249	2201	23		00003426	00562	01365	2	53 KAUFMAN DRIVE
MAUTZ, CHARLENE	0220	1803	6		00003019	07829	00946	2	11 BROOK PL
MAVER, MARTIN & DOROTHY	0071	503	3		00000972	02291	01431	2	197 LAFAYETTE AVE
MAVRIDIS, PAULINE	0016	201	4		00000219			2	303 WASHINGTON AVE
MAWDSLEY, JAMES C	0165	1206	14		00002242	05078	01097	2	671 ACKERMAN AVE
MAX-RETURNS LLC	0257	2208	10		00003528	05420	00246	2	51 WESTWOOD BLVD
MAY, GEORGE JR & ALISON	0197	1508	16		00002697	08195	00788	2	125 LEXINGTON AVE
MAY, LAWRENCE G & MARILYN	0131	915	1	C906	00003644	08216	00060	2	6 STAPLES DR
MAY, RYAN	0013	109	18		00000169	02340	01953	2	60 LINCOLN AVE
MAYER FAMILY IRREVOCABLE TRUST	0006	104	16		00000081	05110	01670	2	14 LINCOLN AVE
MAYHEW, DANNY & DIMITRIA	0095	705	12		00001299	02710	01227	2	12 GROVE ST
MAZZOLA, PETER & NELLY	0188	1408	26		00002559	01511	00342	2	70 LOWELL ST
MC CARRON, BRIAN S	0144	1008	4		00001945	08688	00550	2	353 FOURTH AVE
MC CLAIR, JAY & PATRICIA	0194	1506	9		00002661	08412	00296	2	84 ROOSEVELT AVE
MC COY, ELOISE & SAMUEL	0255	2207	4		00003499			2	72 EMERSON RD
MC COY, ROGER T.(V) & JOAN	0197	1508	11		00002692			2	97 LEXINGTON AVE
MC DERMOTT, PATRICK T & TIU M	0249	2201	19		00003422	08393	00250	2	77 KAUFMAN DRIVE
MC DONALD, JOHN ANDREW & JERYL	0062	408	5		00000853	08294	00827	2	57 CLAIRMONT AVE
MC FARLANE, JOHN MICHAEL	0028	211	4		00000379	07692	00954	2	55 WHEELER AVENUE
MC GAVIN, ROBERT J & SCHAADT, LEE-ANN	0184	1407	1		00002510			2	149 ROOSEVELT AVE
MC GOWAN, ELIZABETH A	0114	901	7		00001575	08043	00384	2	29 BRICKELL AVE
MC GRATH, JAMES B	0022	206	14		00000305			2	56 WELLINGTON PLAC
MC HUGH, ARIANNE	0058	405	8		00000801	01246	00375	2	37 BEECH ST
MC ILVEEN, MARY JANE	0188	1409	4		00002563	08368	00908	2	21 BERKELEY AVE
MC KEARNIN, GRACE	0077	505	9		00001064			2	50 CARDINAL LANE
MC KERSIE AUTO SERVICE INC	0238	2102	1		00003258			4A	15 SULLIVAN ST
MC KERSIE, ROBERT W JR	0011	109	2		00000153			2	661 LAFAYETTE AVE
MC LAUGHLIN, MICHAEL & LINDA	0175	1305	17		00002387	00115	01348	2	64 BRYANT PLACE
MC LOUGHLIN, C. & J. AFFINITO (V)	0169	1209	9		00002298	09087	00444	2	56 ADDICKS RD
MC MANUS, JEANNE (W)	0158	1201	31		00002152			2	107 SIEMERS LANE
MC MULLEN, LORRAINE (W)	0196	1508	2		00002683			2	18 FERN ST
MC NEELY, DANIEL P. & CONSTANCE M.	0038	302	45		00000523			2	44 OAKLAND AVE
MC NERNEY, JOHN	0001	101	1		00000001			2	490 WASHINGTON AVE
MC SPEDON, HOWARD	0088	701	14	C5107	00001206	07709	00414	2	550 FAIRVIEW AVE 107
MC SPEDON, THOMAS (V) & JOAN	0089	701	14	C5206	00001221	08505	00910	2	550 FAIRVIEW AVE 206
MC WILLIAMS, CHRIS & KIMBERLY	0160	1202	12		00002170	08131	00257	2	645 WARD AVE
MCATEER JR, WALTER	0033	301	2		00000457	05457	01794	2	348 LAFAYETTE AVE
MCATEER JR, WALTER & MARY ELLEN	0033	301	1		00000456	04679	01401	2	330 LAFAYETTE AVE
MCBARNES ASSOC LLC	0121	904	5		00001664	00580	01049	4A	318 THIRD AVE
MCBURROUGHS PEAY LLC	0233	2001	5		00003191	02147	00566	2	45 SAND RD
MCCABE, MATTHEW J	0031	214	8		00000431	02855	02358	2	6 WESTERVELT PLAC
MCCABE, NICOLE & MICHAEL	0180	1402	16		00002448	00083	01036	2	66 LOCKERBY LANE
MCCARTHY, R. & P. & R. & E.	0143	1008	2		00001943	02480	01337	2	345 FOURTH AVE
MCCARTNEY, ANDRA	0114	812	9		00001563	00053	00888	2	220 ROOSEVELT AVE
MCCLOSKEY, SUSAN TRSTE	0210	1606	43		00002883	04555	01484	2	87 PROSPECT AVE
MCCORMACK, HENRY & MCKEE, KIMBERLEY	0052	401	15		00000712	02263	00095	2	40 ASH ST
MCCUE, MICHAEL	0026	209	6		00000353	04918	01903	2	107 WHEELER AVE
MCDEVITT, TIMOTHY B & AMY S	0175	1305	19		00002389	09344	00332	2	54 BRYANT PLACE
MCDUGALL, ALAN & CATHERINE	0068	411	3		00000927	08542	00596	2	125 WEST END AVE
MCDOWELL, BRIAN J & TONI A	0101	710	23		00001389	08608	00644	2	133 LAKE ST
MCELROY POQUETTE, JACQUELINE ETAL	0155	1109	5		00002101	01943	02390	2	190 FOURTH AVE
MCGARRY, ROBERT & NANCY	0120	904	3		00001662	09314	00089	4C	67 WASHINGTON AVE
MCGAVIN, LAUREN & WILLIAM	0092	703	5		00001262	02576	00521	2	510 FAIRVIEW AVE
MCGINLEY, MARTIN J & JENNIFER B	0180	1404	2		00002456	03963	01225	2	7 PARK PLACE
MCGLADE, JOHN & NANCY	0078	506	2		00001067	00720	02388	2	23 STEINBACH PLACE
MCGLONE, LAWRENCE	0164	1206	5		00002233	05104	00934	2	18 DOGWOOD COURT
MCGOWAN, AUDREY & HUGHES, KYLE	0215	1701	31		00002956	04200	01177	2	149 SAND RD
MCGOWAN, CORMAC J	0088	701	14	C4314	00001198	00967	02119	2	540 FAIRVIEW AVE 314
MCGRATH, MATTHEW & NADINE	0169	1209	13		00002302	04376	00566	2	24 ADDICKS RD
MCINERNEY, VIRGINIA	0116	901	27		00001595	00025	00001	2	12 SUMMIT AVE

TAXING DISTRICT NO. 67 WESTWOOD

COUNTY NO. 02 BERGEN

NAME OF OWNER ADDITIONAL OWNERS	PAGE NO.	BLOCK NO.	LOT NO.	LOT QUALIF.	ACCOUNT NO.	DEED BOOK	PAGE	CLASS	PROPERTY LOCATION
MCKAY, JOANNE ETAL	0060	406	12.01		00003610	05127	00972	2	11 CHAPPY COURT
MCKAY, KEVIN & BARBARA	0043	305	9		00000585	09250	00256	2	34 EIGHTH AVE
MCKAY, MICHAEL B & ANN	0057	404	22		00000791	00788	00814	2	112 CYPRESS ST
MCKEARY JR, FRANCIS JOSEPH	0197	1508	20		00002701	05006	01445	2	63 LOWELL ST
MCKENNA, CAROL D & STEVEN TRSTES	0173	1303	15		00002352	04687	00974	2	70 LYONS PLACE
MCKINSTRY, SAMANTHA J & SHAWN P	0044	306	18		00000607	03644	00951	2	5 STRATTON AVE
MCKOY, VERNON & LISA	0227	1902	1		00003092	08823	00580	2	200 PALISADE AVE
MCLAUGHLIN, JOHN & RECCHIA, ALLISON	0169	1209	10		00002299	03890	00322	2	48 ADDICKS RD
MCLEFF INC	0126	912	2		00001746	09565	00406	2	25 PARK AVE
MCMAHON, SHAUN & WHYTE, LAUREN	0191	1502	16		00002603	04661	00770	2	162 ROOSEVELT AVE
MCNERNEY, JAMES & OLIVIA	0146	1102	8		00001972	05075	00946	2	73 O'TOOLE ST
MCPARTLAND, ELIZABETH L & PADRAIC J	0203	1602	2		00002781	04721	01240	2	71 GOODWIN TERR
MEDINA, LUIS & ABREU, ISABEL MARTINEZ	0002	102	5		00000017	02966	02074	2	37 MOUNTAIN AVE
MEDINA, ROSY & BRIAN	0024	207	15		00000329	05013	01812	2	43 FITZGERALD AVE
MEDVE, NIMIRA & MAX	0182	1405	11		00002488	05375	01376	2	51 LOCKERBY LANE
MEEHAN, ROBERT & LARAINÉ	0250	2201	25		00003428			2	41 KAUFMAN DRIVE
MEHANDZIC, JOVAN & KIMBERLY	0147	1103	4.01		00003620	00635	01348	2	253 FOURTH AVE
MEHMETAJ, ARBEN & DONALDA	0052	402	3		00000717	04311	00020	2	139 MILL ST
MEIER, DONNA J	0251	2202	6		00003447			2	26 KAUFMAN DRIVE
MEISTEN, MICHAEL E & FRANCESCA	0202	1601	8		00002767	09056	00182	2	58 KINGSBERRY AVE
MEISTEN, MICHAEL EDWARD ETAL	0048	309	16		00000663	04639	00789	2	110 CLAIRMONT AVE
MEISTEN, MICHAEL EDWARD ETAL	0198	1509	9		00002715	04413	00180	2	139 KINDERKAMACK R
MELE, DAVID & BEGNOCHE, BRENDAN	0195	1507	6		00002671	05097	01032	2	91 ROOSEVELT AVE
MELLENDEZ, FREDMIER & ERIN	0140	1006	10.02		00003730	04210	01153	2	121 THIRD AVENUE
MELLENDEZ, JOSH & JULIE	0163	1205	18		00002217	03173	02241	2	617 TACO AVE
MELIGNANO, MICHAEL	0170	1211	1.01		00003645	02000	01746	2	3 FOURTH AVE
MENA, ELIO	0172	1302	11		00002336	04163	01685	2	50 BENSON AVE
MENALDO, KEVIN & CAROLYN	0250	2201	28		00003431			2	29 KAUFMAN DRIVE
MENDES, ARMANDO & MANUELA	0002	102	6		00000018	08636	00019	2	41 MOUNTAIN AVE
MENDES, MICHAEL & MELISSA MATTIACE	0029	211	16		00000391	03007	00743	2	24 CLINTON AVE
MENENDEZ, THOMAS J. & LORI A	0010	107	5		00000132			2	685 LAFAYETTE AVE
MENZ, CARL & CATHERINE	0050	310	19		00000692	03043	01524	2	94 BEECH ST
MERCURIO SAM & LOUISE	0046	308	8		00000639			2	36 FIFTH AVE
MERINE, JOANNE S & ANTWON OLIVER	0016	201	2		00000217	01632	01944	2	2 POLIN PLACE
MERLO JR, ANDREW J & ANNETTE LUCILLE	0129	915	1		00003635	03052	01910	2	137 BRAMLEY PL
MESSINA, KENNETH & LESLIE SANDS	0141	1007	5		00001914	02322	01848	2	81 SECOND AVE
MEXICANO OFD LLC NJ	0220	1804	8.01		00003621	02817	00188	4A	57 OLD HOOK RD
MEYER, JON RYAN & HENRIQUEZ, JESSICA	0018	202	22		00000241	02947	02333	2	10 KENNEDY TERRACE
MEYER, LINDA TRSTE	0204	1603	3		00002794	04834	01709	2	29 GOODWIN TERR
MEYER, ROBERT A & NORWOOD, KIMBERLY M	0251	2202	3		00003444	01025	00829	2	14 KAUFMAN DRIVE
MEZIRI, ALIDA & CHELI, DRITAN	0091	701	14		00001240	04999	01385	2	550 FAIRVIEW AVE 309
MICELI, ANTHONY & ELIZABETH	0184	1406	9		00002509	08589	00698	2	88 BERGEN ST
MID BERGEN COMMUNITY MENTAL HEALTH	0202	1601	13		00002772			15F	34 KINGSBERRY AVE
MIDE, RICHARD & MEVS, DEBORAH	0141	1007	6		00001915	02780	01488	2	21 MILL ST
MIGLIORE, LUIGI & TONI ANN	0135	1001	6		00001822	04220	01972	2	131 SECOND AVE
MIGNOGNA, JUSTIN & ANTONIETTA	0023	207	3		00000317	02542	02022	2	21 WELLINGTON PLAC
MILLE CORP., A NJ CORP.	0140	1006	11		00001895	07534	00468	2	45 MILL ST
MILLENNIUM HEALTHCARE CTRS II, LLC	0237	2001	64.01		00003247	08405	00115	4A	290 OLD HOOK RD
MILLER, ARTHUR H & SANDRA D	0010	107	12		00000139	01526	01855	2	38 MC KINLEY AVE
MILLER, MATTHEW A ETAL	0004	103	6		00000050	04762	01380	2	120 HARDING AVE
MILLER, ALAN R	0017	202	16		00000235	04263	00716	2	34 KENNEDY TERRACE
MILLS, FRANK & ELLEN	0046	307	13		00000630	00877	01637	2	10 SIXTH AVE
MILLS, PATRICIA	0151	1106	11		00002055	07940	00328	2	34 EMWOOD AVE
MILO INC C/O BRUCE MEISEL, ESQ.	0109	808	1		00001500			4A	104 WESTWOOD AVE
MILOS, RUTH E	0161	1203	5		00002187	07703	00327	2	617 LINCOLN BLVD
MILO NICHOLAS H & BRENDA J.	0001	101	5		00000005			2	44 MOUNTAIN AVE
MINERVINI, JOSEPH ETAL	0207	1606	5		00002845	05474	00990	2	107 JAMES ST
MINNELLA, JACK T	0115	901	19		00001587	08938	00303	2	48 SUMMIT AVE
MINOGUE, JENNIFER A	0209	1606	29		00002869	00893	01180	2	3 PROSPECT AVE
MINUTELLA, MICHAEL J II & AYOE	0020	203	15		00000270	09258	00320	2	110 WHEELER AVE
MIRCOVICH, JOHN M & WENDY M	0027	210	9		00000371	00235	00399	2	40 NEWARK AVE
MIRI, MARIO & AGNES	0180	1402	17		00002449	04821	01361	2	60 LOCKERBY LANE
MIROVICH, PETER & KIMBERLY	0158	1201	25		00002146	00983	01159	2	133 CARL PLACE
MISHA, JOHN & PATRICIA	0078	601	5		00001074			1	FOREST AVE
MISHA, JOHN & PATRICIA	0145	1101	2		00001959	01088	06458	2	266 FOURTH AVE
MISHA, JOHN S & LAURA A	0171	1302	2		00002327	09112	00162	2	18 DEAN ST
MISHA, JOHN S & PATRICIA	0079	601	15		00001084			2	51 LAFAYETTE AVE
MISHA, SEAN D. & COLLINS, GAIL	0010	107	10		00000137	08008	00488	2	26 MC KINLEY AVE

TAXING DISTRICT NO. 67 WESTWOOD

COUNTY NO. 02 BERGEN

NAME OF OWNER ADDITIONAL OWNERS	PAGE NO.	BLOCK NO.	LOT NO.	LOT QUALIF.	ACCOUNT NO.	DEED BOOK PAGE	CLASS	PROPERTY LOCATION
MISHA,JOHN & PATRICIA	0078	601	4		00001073		1	FOREST AVE
MISHTI B LLC	0082	701	10		00001123	05419 00771	4A	725 BROADWAY
MISKOVIC, KEVIN A & DULCE M	0095	706	4		00001307	09539 00374	2	21 GROVE ST
MISKOVITZ,CRAIG	0061	407	1		00000831	04028 00049	2	349 LAFAYETTE AVE
MISSION ENTERPRISES LLC NJ	0125	909	11		00001724	04452 01567	4A	64 FAIRVIEW AVE
MITCHELL,RUSSELL B & BERKOBEN,DIANE	0140	1006	15		00001899		2	66 SECOND AVE
MITELMAN, TATYANA	0087	701	14		00001189	00919 02307	2	540 FAIRVIEW AVE 304
MITELMAN, VICTORIA	0060	406	12.03	C4304	00003612	01338 02274	2	7 CHAPPY COURT
MITTELHAMMER,CARL & DONNA	0065	409	16		00000895		2	124 WEST END AVE
MKM PROPERTIES L.L.C.	0129	914	9		00001766	08143 00288	4B	25 BOULEVARD
MOCKEL, SCOTT & JANICE	0069	411	15		00000939	09311 00329	2	88 COTTAGE PLACE
MOHR, ROBERT J & NICOLE M	0041	303	33		00000563	08719 00570	2	244 DAVID HOOPER P
MOHRE, JOAN E	0063	408	8		00000856	08467 00891	2	57 CYPRESS ST
MOLINA, GUSTAVO & ANN MARIE	0016	112	14		00000213	07996 00178	2	224 WASHINGTON AVE
MOLINA, PAUL J & STEPHANIE ASAN-	0230	1907	1		00003137	03018 00058	2	140 WESTWOOD BLVD
MOLK, LESLIE	0194	1506	10		00002662	09559 00053	2	78 ROOSEVELT AVE
MOLLER, SALLY	0057	404	13		00000782	02293 00052	2	80 CLAIRMONT AVE
MOLLOY, MICHAEL & CLAUDIA	0141	1007	2		00001911	08132 00167	2	55 SECOND AVE
MOLTER,PAUL J & ELAINE M	0164	1206	8		00002236		2	40 DOGWOOD COURT
MOLYNEAUX, GLENN & DIANA	0039	303	10		00000540	02019 01163	2	25 CLINTON AVE
MONAGHAN, VINCENT & BARBARA	0177	1307	15		00002413	09170 00337	2	36 BOGET PLACE
MONASTERIO(TRUSTEE), MARY LOU	0189	1501	5		00002586	08619 00870	4A	79 FAIRVIEW AVE
MONE,DOMINICK & DIANE MARIE	0104	802	16		00001434		2	414 CENTER AVE
MONOS,TINA	0152	1107	4		00002065	03806 00724	2	27 EMWOOD AVE
MONTANA, CHRISTOPHER & MARIA	0063	408	15		00000863	08405 00245	2	17 CYPRESS ST
MONTANY,GARRY F & ROSLIN, JESSICA E	0059	405	14		00000807	02518 00923	2	5 BEECH ST
MONTESDEOCA, OSCAR GUILLERMO ETAL	0200	1510	18		00002745	04292 01308	2	46 LEXINGTON AVE
MONZA, EST OF AMELIA	0204	1603	9		00002801		2	24 HURLBUT ST
MOORE, GLENN CASTLE & PATRICIA	0166	1206	36		00002264	04687 01940	2	649 ACKERMAN AVE
MOORE, NORMA G	0232	1908	14		00003177	04036 00626	2	18 WESTWOOD BLVD
MORADA, RENAN & KANELA H	0236	2001	48		00003233	00487 02384	2	123 WESTWOOD BLVD
MORAHAN, PASCHAL TRSTES/ETAL	0051	401	10		00000707	04663 00591	2	12 ASH ST
MORALES JR,ANGEL&ELIZABETH MEDINA-	0119	902	51		00001647	03839 00414	2	496 FOURTH AVE
MORALES, ANTHONY & MAUREEN	0167	1206	46		00002274		2	22 SEALY ST
MORALES, MARK & BIANCONI, DANIELLE	0144	1008	6		00001947	04131 01449	2	359 FOURTH AVE
MORAN, CHRISTOPHER T	0174	1305	3		00002373	03840 01204	2	19 DEAN ST
MORAN, MARY N	0212	1607	22		00002907	08046 00353	2	22 LESTER AVE
MORAN, PAMELA P & MATTHEW W	0255	2207	12		00003507	02677 02206	2	26 EMERSON RD
MOREA, ELVIRA L	0129	915	1	C139	00003637	08221 00103	2	141 BRAMLEY PL
MORELLI, NANCY J & JOSEPH A	0085	701	14	C4101	00001158	04002 01877	2	540 FAIRVIEW AVE 101
MORGAN, ERIC DOUGLAS & DONNA JEANNE	0183	1405	17		00002494	01669 01694	2	160 HARRINGTON AVE
MORIN, NICHOLAS	0050	310	15		00000688	08611 00179	2	94 CLAIRMONT AVE
MORISANO, ANTHONY N ETAL	0245	2113	9		00003364	04614 01613	2	63 VAN BUREN AVE
MORLEY, JOSEPH J	0067	410	22		00000918	04629 01239	2	32 WEST END AVE
MORRISON, GREGORY & ALEXA	0058	405	4		00000797	05297 00273	2	57 BEECH ST
MORRISON, KENROY	0218	1802	8		00002996	01910 00623	2	5 LEWIS PLACE
MORRISON, THOMAS E (V) & LINDA A	0058	405	6		00000799		2	45 BEECH ST
MORTON, CHERYL P. & MABEL PAPINO	0227	1901	29		00003091	08812 00660	2	60 PLEASANT AVE
MOSCA,RACHEL	0004	103	5		00000049	03813 00895	2	126 HARDING AVE
MOSCHETTI, ANTHONY & ANITA	0151	1105	8		00002042		2	220 FOURTH AVE
MOSES, RICHARD F & LISA GUGGINO-	0167	1206	42		00002270	02678 01075	2	54 SEALY ST
MOSKALYUK,MYKHAYLO & OLHA	0093	704	13		00001280	03565 00894	2	514 KINDERKAMACK R
MOSOLINO, EILEEN	0188	1408	25		00002558	09644 00232	2	12 BERKELEY AVE
MOUNT ZION BAPTIST CHURCH OF WESTWO	0233	2001	3		00003189	08562 00659	15D	23 SAND RD
MOUNT, STEVEN & ALEXANDER	0117	902	19		00001617	04326 01354	2	49 SUMMIT AVE
MOUNTAIN,GREGORY S & CAROL S	0206	1605	8		00002829		2	56 PROSPECT AVE
MOURIKES,LEO D & KOLOVOS,EUGENIA	0254	2205	11		00003484	03917 01803	2	8 PASSMORE ST
MOWER, CHUCK & JULIE	0248	2201	6		00003409		2	33 EMERSON RD
MOYNIHAN, GAYLE E & LAURA ETAL	0203	1602	10		00002789	02098 01088	2	78 HURLBUT ST
MRSICH, GEORGE M & KAREN M	0063	408	10		00000858	08333 00227	2	49 CYPRESS ST
MSJLM LLC	0237	2002	2		00003250	02891 02329	4A	20 BOOKER ST
MT ZION BAPTIST CH OF WESTWOOD, NJ	0219	1802	19		00003007	01399 01606	2	22 SAND RD
MT ZION BAPTIST CHURCH	0219	1802	18		00003006		15D	22A SAND RD
MULHAUSER,GEORGE E & CHRISTINE	0160	1202	21		00002179		2	664 TACO AVE
MULLEN, MICHELLE A & SEAN	0029	212	2		00000396	08781 00736	2	87 SEVENTH AVE
MULLER, GLENN M.	0039	303	1		00000531	07953 00271	2	1 NEWARK AVE
MULLER, JOHN T & MICHELLE R	0159	1202	9		00002167	08321 00468	2	661 WARD AVE
MULLIGAN, JOSEPH P & SHEILA M	0089	701	14	C5203	00001218	01845 00928	2	550 FAIRVIEW AVE 203

TAXING DISTRICT NO. 67 WESTWOOD

COUNTY NO. 02 BERGEN

NAME OF OWNER ADDITIONAL OWNERS	PAGE NO.	BLOCK NO.	LOT NO.	LOT QUALIF.	ACCOUNT NO.	DEED BOOK	DEED PAGE	CLASS	PROPERTY LOCATION
MULLIN, JOHN P & LOUISE	0114	812	11		00001565	00642	00321	2	74 BERGEN ST
MUNDHENK, LAWRENCE & LAURA	0010	107	8		00000135	08011	00299	2	70 STEUBEN AVE
MUNEGB, AHMED & MEGAN ALEXANDRIA	0190	1502	12		00002599	05153	00934	2	178 ROOSEVELT AVE
MUNOZ, CARLOS & SHIRLEY	0215	1702	4		00002960	08975	00160	2	29 MEYER PL
MUNOZ, LESTER & NIEVES, YARITZA	0151	1106	5		00002049	03478	01880	2	205 FOURTH AVE
MURATORE, BARBARA J	0152	1106	17		00002061			2	680 LINCOLN BLVD
MURAWSKI, ANN	0074	504	6		00001018	08206	00749	2	159 FOREST AVE
MUROSKE, ROBERT A. & ELIZABETH	0173	1303	14		00002351	07615	00379	2	74 LYONS PLACE
MURPHY TIMOTHY J	0244	2112	3		00003347			2	165 WOODLAND AVE
MURPHY, ANNMARIE	0088	701	14	C5109	00001208	09122	00701	2	550 FAIRVIEW AVE 109
MURPHY, BRIAN H & CHRISTA L	0057	404	20		00000789	00165	01171	2	104 CYPRESS ST
MURPHY, CHRISTOPHER B & CHERYL A	0021	205	3		00000284	08136	00521	2	83 NEWARK AVE
MURPHY, JAMES G & SUSAN E	0028	211	6		00000381	01094	02351	2	47 WHEELER AVE
MURPHY, JAMES P JR & SANDRA	0185	1407	9		00002518	00849	00024	2	185 ROOSEVELT AVE
MURPHY, JOANN P	0047	309	6		00000653	08584	00485	2	253 MILL ST
MURPHY, MICHAEL	0222	1805	2	C000B	00003052	05456	00237	2	15 CREST ST - APT B
MURPHY, STEPHEN & PHYLLIS	0180	1404	6		00002460	08591	00944	2	15 BOBERT PLACE
MURRAY, MAUREEN	0012	109	6		00000157	01712	01706	2	41 MC KINLEY AVE
MURTAUGH, JOHN A. & ANNE	0040	303	16		00000546			2	86 SEVENTH AVE
MURTAUGH, WILLIAM	0129	914	11		00001768			2	480 FOURTH AVE
MUSTARD, THOMAS E ETAL	0201	1511	3		00002755	05076	01208	2	7 FERN ST
MUTCHKO, KARLA (VENITELLI)	0152	1107	7		00002068	03209	00679	2	54 WOODCLIFF AVE
MUZIO, RICHARD J. & PAMELA J.	0185	1407	15		00002524			2	192 LEXINGTON AVE
MYACK, TRACY ANN	0064	408	24		00000872	02758	00117	2	38 EUCLID AVE
MYERS, ROBERT C(V)& GENEVIEVE F	0205	1604	8		00002812	00862	00946	2	69 HURLBUT ST
NACHUM, LOURDES	0037	302	29		00000507	08560	00568	2	42 SEVENTH AVE
NAGENGAST, STEVEN & TRACY	0058	405	2		00000795	02662	02477	2	75 CLAIRMONT AVE
NAHASS, DONALD T & BARBARA J ETALS	0029	212	5		00000399	05503	01443	2	101 SEVENTH AVE
NAJARIAN, PETER PAUL	0079	601	13		00001082			2	21 LAFAYETTE AVE
NAJARIAN, PETER PAUL	0079	601	14		00001083			1	LAFAYETTE AVE
NAJARIAN, ADEM & HARTE, ALLISON	0165	1206	19		00002247	04810	00743	2	88 DOGWOOD COURT
NAM, SUH Y	0056	404	6		00000775	00859	02074	2	105 BEECH ST
NANCY MORGAN REVOCABLE LIVING TRUST	0128	914	8	C522	00003591	02814	01734	2	522 CAMPBELL PL
NAON, EFRAIM & ELLA	0236	2001	49		00003234	03524	00617	2	117 WESTWOOD BLVD
NAPOLITANO, JAMES M	0184	1407	6		00002515	02065	00434	2	171 ROOSEVELT AVE
NAPOLITANO, MICHAEL & LAURIE	0187	1408	22		00002555			2	24 BERKELEY AVE
NAPPI, SANDRA L & MARIE	0221	1804	11	C003B	00003040	04087	00854	2	24 CREST ST. - APT. 3B
NASS, RUTH	0084	701	14	C3210	00001146	09234	00254	2	530 FAIRVIEW AVE 210
NASSAR, BASSAM & AMANI SEMADI	0206	1605	1		00002822	00460	01633	2	68 JAMES ST
NAST, KEVIN & JEANETTE	0027	210	3.02		00000365			2	81 WHEELER AVE
NAV REALTY CO INC	0103	801	20		00001411			4A	20 IRVINGTON ST
NAVARRO, LINNELL	0234	2001	10		00003196	08929	00425	2	55 PASCACK RD
NAVARO, BLAS GONZALEZ ETAL	0144	1008	11		00001952	03890	00144	2	48 THIRD AVE
NEADLE, JESSE S & CHERI A	0199	1509	17		00002723	03367	00180	2	24 ROOSEVELT AVE
NEFF, STEVEN PAUL	0065	409	8		00000887	04392	01582	2	38 CLAIRMONT AVE
NEIBART, HOWARD M. & DORIS R.	0168	1208	1		00002286			2	73 ADDICKS RD
NELSON, BENJAMIN E & CORINNE J	0134	916	27		00001811			2	102 SECOND AVE
NEMECEK, GREGORY	0222	1805	2	C000D	00003054	05035	01239	2	15 CREST ST - APT D
NEMECZEK, JAMIE LYN & KURT	0023	206	21		00000312	02161	00468	2	188 WASHINGTON AVE
NENOFF, JORDAN & PAULINA	0051	401	9.01		00003628	08624	00180	2	155 MILL ST
NESS, WILLIAM G. & DONNA J.	0148	1103	20		00002010	08083	00233	2	55 WHALEN COURT
NETZER, ARTHUR & MARY E.	0077	505	3		00001058	08695	00207	2	153 LAFAYETTE AVE
NEVILLE, KATHLEEN & JOHN	0017	202	4		00000224	02774	00883	2	546 LAFAYETTE AVE
NEW SAINT MARK A.M.E. ZION CHURCH	0226	1901	20		00003082	00752	00349	15D	100 PALISADE AVE
NEWKOFKY, LYNNE & CORRADO Q.	0091	701	14	C5314	00001244	08612	00076	2	550 FAIRVIEW AVE 314
NEWMAN JEROME & DORIS	0206	1605	6		00002827	04148	01863	2	21 HURLBUT ST
NEWMAN, HAROLD & MICHELLE R.	0202	1601	11		00002770			2	42 KINGSBERRY AVE
NEWTON, LESLY E	0242	2108	13		00003316	08220	00714	2	170 WOODLAND AVE
NIAARA, LLC	0112	811	4		00001545	00890	00035	4A	199 FAIRVIEW AVE
NIAARA, LLC	0113	811	12		00001553	00890	00035	4A	316 KINDERKAMACK R
NICHOLLS, TERRANCE	0036	302	16		00000494	09115	00154	2	257 DAVID HOOPER P
NICHOLSON, LAURA	0221	1804	11	C002A	00003035	03041	00504	2	24 CREST ST. - APT. 2A
NICOLAS, JEAN M. & ANTOINETTE	0230	1907	6		00003142			2	85 PALISADE AVE
NICOLAUS, FRANK & DIANNE	0096	707	1	C000D	00001319	08234	00633	2	603 BROADWAY - APT. D
NIEDERMEIER, ROGER E	0071	503	9		00000978	02124	00315	2	235 LAFAYETTE AVE
NIKKIE LLC	0108	807	5		00001484	02180	00073	4A	467 BROADWAY
NILO BENITEZ, JOSE M ETAL	0145	1101	5		00001962	04892	00984	2	298 FOURTH AVE
NILSEN, CHRISTOPHER	0163	1205	24		00002223	00279	01658	2	662 ACKERMAN AVE

TAXING DISTRICT NO. 67 WESTWOOD

COUNTY NO. 02 BERGEN

NAME OF OWNER ADDITIONAL OWNERS	PAGE NO.	BLOCK NO.	LOT NO.	LOT QUALIF.	ACCOUNT NO.	DEED BOOK	DEED PAGE	CLASS	PROPERTY LOCATION
NILSON, MICHAEL LOUIS & CHRISTINA HOPE	0055	403	10		00000757	02209	01723	2	19 ASH ST
NIMMO, DIANA (MERIDA)	0085	701	14		00001162	08799	00918	2	540 FAIRVIEW AVE 105
NISHIDA, SARAH H.	0120	902	60		00001656	08504	00587	2	56 BOULEVARD
NJ & NY RAILROAD CO	0008	105	1		00000100			5A	BROADWAY
NJ TRANSIT	0234	2001	15		00003201	08729	00079	15F	180 OLD HOOK RD
NJ TRANSIT CORP	0121	906	2		00001671			5A	BROADWAY
NOBILE, FRANK & SUSANNE	0050	310	22		00000695			2	106 BEECH ST
NOILLACS CORPORATION	0053	402	9		00000723			2	108 FIFTH AVE
NOLAN, SCOTT J. & MAUREEN	0041	304	3		00000568	07752	00009	2	65 SEVENTH AVE
NOLAN, THOMAS J & ANN V	0024	207	16		00000330	02131	00365	2	35 FITZGERALD AVE
NORIEGA, AMY & MARCO	0246	2114	7		00003378	04578	01594	2	82 HOPPER AVE
NORWEST LLC, C/O GEORGE COSMAN	0132	915	10		00001780	08818	00219	4A	202 THIRD AVE
NORWEST REALTY LLC	0111	809	11		00001528	01837	00228	4A	288 WESTWOOD AVE
NOWAK, ADAM	0217	1801	7.01		00002977	05334	00027	2	80 SAND RD
NUARA, JOSEPH & CAMILLE	0018	202	27		00000246			2	37 KENNEDY TERRACE
NUGENT, WILLIAM F	0023	207	1		00000315	08154	00577	2	180 WASHINGTON AVE
NUTSUBIDZE, KETEVAN	0009	106	21		00000121	05225	00688	2	84 STEUBEN AVE
NUZZI, ANNA M.	0021	205	10		00000291	08029	00359	2	44 WHEELER AVE
O'BRIAN, RICHARD ETAL	0234	2001	20		00003206	04026	00291	2	211 WESTWOOD BLVD
O'BRIEN, MARIE	0028	211	12		00000387			2	100 SEVENTH AVE
O'BRIEN, DENNIS & MARCEY	0117	902	13		00001611			2	19 SUMMIT AVE
O'BRIEN, PATRICK J.	0193	1505	3		00002644			2	123 ROOSEVELT AVE
O'CALLAGHAN, SEAN P & SEAN V	0135	1001	4		00001820	04210	00562	2	115 SECOND AVE
O'CALLAGHAN, THERESA J.	0004	103	7		00000051			2	114 HARDING AVE
O'CONNELL, JAMES G & KRISTINE P	0040	303	17		00000547	09560	00178	2	78 SEVENTH AVE
O'CONNOR, LAWRENCE & RITA	0180	1404	1		00002455			2	30 HARRINGTON AVE
O'CONNOR, RICHARD S & MICHELE	0057	404	10		00000779			2	89 BEECH ST
O'DEA, JANET	0044	306	16		00000605	00797	01534	2	15 STRATTON AVE
O'DEA, MARY	0059	405	16		00000809	09290	00470	2	16 CYPRESS ST
O'HANLON, COLLEEN	0089	701	14		00001215	04980	01948	2	550 FAIRVIEW AVE 200
O'HARA, CHRISTOPHER & HEATHER	0127	912	7		00001751	02127	01673	2	78 FIRST AVE
O'HARE, MATTHEW & BRYANNA	0163	1205	22		00002221	02489	00865	2	652 ACKERMAN AVE
O'KEEFE JR, JAMES E. & DEBORAH J.	0112	810	8		00001536	07791	00431	2	322 WESTWOOD AVE
O'KEEFE, JAMES E & DEBORAH J	0106	804	1		00001455			2	403 FAIRVIEW AVE
O'KEEFE, JEAN E	0213	1608	11		00002920	03257	00223	2	57 LESTER AVE
O'KEEFE, JAMES E JR & DEBORAH J	0205	1604	1		00002805			2	121 GOODWIN TERR
O'MELIA, BRENDAN & KELLY	0143	1007	27		00001936	03081	00942	2	98 GOODWIN TERR
O'MELIA, KATHLEEN	0023	206	23		00000314	08751	00315	2	194 WASHINGTON AVE
O'ROURKE, MICHAEL P. & AMY	0183	1405	19		00002496	08072	00293	2	124 HARRINGTON AVE
O'SULLIVAN, JOHN F & EILEEN	0127	913	4		00001755	08679	00419	2	16 ELM ST
O'SULLIVAN, JOHN F; ETAL	0142	1007	8		00001917	07641	00168	2	43 BOGERT AVE
O'SULLIVAN, JOHN & GREINER, EILEEN G	0094	704	18		00001285			2	482 KINDERKAMACK R
OAKES, ERIC M & KIM A	0105	803	3		00001438	01246	02477	2	411 CENTER AVE
OCCHINO, JOSEPH J & KATHLEEN M	0220	1803	5		00003018	01976	02332	2	23 LEXINGTON AVE
OCHARAN, JOSE ALBERTO	0239	2104	1		00003275	02699	01159	2	158 BERGENLINE AVE
OCHER, JEFFREY A. & MARYANN	0063	408	7		00000855	08012	00658	2	61 CYPRESS ST
ODABASHIAN, LAENA & ETALS	0083	701	14		00001131	05084	01590	2	530 FAIRVIEW AVE 104
ODELL, KEVIN & DOREEN	0134	1001	3		00001819	08179	00921	2	111 SECOND AVE
OETTINGER, JOS.A (V) & LORRAINE	0199	1510	6		00002733			2	25 ROOSEVELT AVE
OGHLIAN, ANNIE (S)	0150	1105	7		00002041	00402	02162	2	226 FOURTH AVE
OJHA, SADHNA	0249	2201	10		00003413	07941	00070	2	131 KAUFMAN DRIVE
OLANIO, RUFINA ROWENA	0103	801	26		00001417	04185	01714	2	150 WASHINGTON AVE
OLAYA, JUSTIN & WELLEMA, RONNIE	0247	2116	6		00003397	04296	01155	2	54 MAULBECK AVE
OLAYA, RENATO G ETAL	0129	914	12		00001769	04802	01515	2	476 FOURTH AVE
OLD HOOK RD REALTY LLC NJ	0238	2103	1		00003267	01967	01736	4A	333 OLD HOOK RD UNIT 104
OLD HOOK ROAD LAND LLC	0218	1802	6		00002994	02369	02145	1	OLD HOOK RD
OLIVES, CARLOS M & BIVINS, M.L.	0157	1201	7		00002128	09508	00406	2	90 CARL PLACE
OLIVIER, DANIEL G	0132	915	14		00001784	08252	00114	2	174 THIRD AVE
OMADATH-HEETAI, SHIVANA MOHINI ETAL	0034	301	6		00000461	05319	01308	2	400 LAFAYETTE AVE
ONDRUS, STEFAN & VANDA	0161	1203	4		00002186	03120	00056	2	623 LINCOLN BLVD
ONDRUS, VANDA	0161	1203	3		00002185	04834	00918	2	629 LINCOLN BLVD
ONEILL, DANIEL J & DARA L	0209	1606	31		00002871	05154	01214	2	19 PROSPECT AVE
ORFINI, MARY & MARY AIELLO	0060	406	5		00000822	01663	01996	2	288 LAFAYETTE AVE
ORIENTE, MICHAEL & CAROLYN	0255	2207	8		00003503	08331	00914	2	50 EMERSON RD
ORIOLO, MARY J & KERRIGAN, W.D.	0182	1404	24		00002477	00485	00805	2	28 HARRINGTON AVE
ORLOWSKI, CHRISTINE M	0066	410	5		00000901	04835	01165	2	65 EUCLID AVE
ORSINI, LOUIS & SAVOIA, ANTONIA	0030	212	17		00000411			2	12 BRICKELL AVE
ORTEGA, LEONARDO & CALDERON, MARIA	0210	1607	2		00002887	03029	01725	2	13 KINGSBERRY AVE

TAXING DISTRICT NO. 67 WESTWOOD

COUNTY NO. 02 BERGEN

NAME OF OWNER ADDITIONAL OWNERS	PAGE NO.	BLOCK NO.	LOT NO.	LOT QUALIF.	ACCOUNT NO.	DEED BOOK	PAGE	CLASS	PROPERTY LOCATION
ORTIZ JR, RADAME & BRIELLE	0011	108	2		00000142	03405	01867	2	51 HILLSIDE AVE
ORTIZ, GABRIEL & TEJADA, ANA A	0095	705	13		00001300	04354	01169	2	106 LAKE ST
ORTIZ,VILMA(GREENE) & ELSIE	0091	701	14	C5312	00001243	04898	01398	2	550 FAIRVIEW AVE 312
OST, JANE A (W)	0012	109	12		00000163			2	42 STEUBEN AVE
OSTERHUS, BRIAN & PAMELA	0040	303	19		00000549	08169	00800	2	68 SEVENTH AVE
OSTRER, EVAN & JENNIFER	0001	101	7		00000007	03604	01485	2	56 MOUNTAIN AVE
OTT, THOMAS M. & LUCY A.	0207	1605	19		00002840	07696	00676	2	62 JAMES ST
OTTERSTEDT, DONALD W & KATHLEEN	0120	902	55		00001651	09493	00461	2	36 BOULEVARD
OTTOMANELLI, JOSEPH V & KRISTINE M	0171	1301	5		00002325			1	ALONG BROOK
OTTOMANELLI,MICHAEL A & ELIZABETH	0081	602	18		00001105			2	19 LEE COURT
OUTEIRAL, HENRY	0127	912	5		00001749	07966	00923	2	7 PARK AVE
OWENS, CHRISTOPHER	0023	206	16		00000307	09631	00327	2	44 WELLINGTON PLAC
OWENS, JOHN V	0015	112	10		00000209	02753	01297	2	16 GARDEN PLACE
OWENS, NANETTE	0023	206	20		00000311	07873	00216	2	14 WELLINGTON PLAC
P.S.E.& G. CORP PROP DEPT (T6B)	0202	1601	2		00002762			4B	BROADWAY & BROOKLI
PABIAN, CHRISTOPHER D & MELISSA M	0095	705	10		00001297	03336	00235	2	20 GROVE ST
PACCIANI, NICOLE	0090	701	14	C5303	00001234	02703	01091	2	550 FAIRVIEW AVE 303
PACICCO, STEPHEN & KELLI WATSON	0104	802	11		00001429	03229	02203	2	436 CENTER AVE
PACK, DAVID J & DEBBIE J	0001	101	6		00000006	08771	00985	2	50 MOUNTAIN AVE
PADAVATTAN, LUKE & SYLENA	0060	406	7		00000824	03433	00302	2	300 LAFAYETTE AVE
PADILLA, GEORGE L ETAL	0006	104	6		00000071	03277	00700	2	72 WELLINGTON PLAC
PADILLA, MARIO ENRIQUE ETALS	0247	2116	2		00003393	04450	01819	2	11 TILLMAN ST
PADULA, MAX & JENNIFER	0066	410	11		00000907	04688	00599	2	41 EUCLID AVE
PAER, ANDREW B & BARBARA A	0130	915	1	C203	00003570	00681	01973	2	3 STAPLES DR
PAFF SR, FREDERICK M & JOAN E	0025	208	4		00000340	02701	01783	2	179 WASHINGTON AVE
PAFF SR, FREDERICK M & JOAN E	0025	208	4	X	02701	01783	15F	179	WASHINGTON AVE
PAFFORD, SARA U	0072	503	13		00000982	03293	02031	2	259 LAFAYETTE AVE
PAGAN, SHAWN & EMILY FRITZY-	0051	401	1		00000698	02128	02325	2	113 CLAIRMONT AVE
PAGLIOCCA, ANGELO F & BARBARA A.	0138	1005	19		00001875			2	112 THIRD AVE
PALACIOS, HUGO A & BARBARA	0053	402	16.02		00003657	02087	00619	2	438 FOURTH AVE
PALADINO, AGOSTINO & SALVATORE	0068	411	14		00000938	02165	01110	2	78 COTTAGE PLACE
PALERMO, SANDRA	0165	1206	22		00002250	08213	00554	2	64 DOGWOOD COURT
PALISADES LAND & MGMNT,LLC	0125	909	15.01		00003724	08886	00485	4A	54-58 JEFFERSON AVENUE
PALLA, DIANE	0187	1408	11		00002544	04506	00777	2	191 LEXINGTON AVE
PALLATTA, DAVID	0046	307	10		00000627	09610	00121	2	30 SIXTH AVE
PALLICKAL, JASIA J & JOSEPH G	0253	2204	7		00003471	00833	00355	2	17 BEST ST.
PALMIERI, MARYLIN & DAVID	0024	207	10		00000324	04004	00711	2	61 WELLINGTON PLAC
PALMINTERI, ADAM & TARA	0180	1402	21		00002453	08687	00929	2	36 LOCKERBY LANE
PAM FUEL LLC	0082	701	12		00001125	04883	00328	4A	739 BROADWAY
PANAGIOTOU, ERASMIANNA & MARIA	0129	914	8	C874	00003601	00554	01500	2	474 FOURTH AVE
PANAGIOTOU,EFMORFOPOULOS ETAL	0125	910	6		00001734	04977	01718	2	224 THIRD AVE
PANCHAL, JAY & SONYA MALANI	0094	704	20.01		00003658	04319	01263	2	72 LAKE ST
PANDIS, ANTHONY G	0188	1409	12		00002571	00924	01131	2	170 SAND RD
PANETTA, CHRISTOPHER M & TARA A	0148	1103	16		00002006	09456	00128	2	58 WHALEN COURT
PANG, KENNETH K & GRACE B	0055	403	5		00000752	08930	00312	2	43 ASH ST
PANISCOTTI, DOMENICO & STELLA	0054	402	30		00000744			2	370 FOURTH AVE
PANISCOTTI, MAURO & JOANN	0032	215	1		00000434	09403	00308	2	519 LAFAYETTE AVE
PAPADOPOULOS, DIMITRIOS S & GAUB,K	0039	303	3		00000533	03021	01163	2	3 NEWARK AVE
PAPPAS,STEVE & ANN	0164	1206	3		00002231			2	10 DOGWOOD COURT
PARADIS, DAVID	0053	402	18		00000732	07700	00027	2	424 FOURTH AVE
PARAS, KRISTOFFER & THERESA	0230	1907	8		00003144	05256	00273	2	73 PALISADE AVE
PARISE, FRANCES	0137	1005	2		00001858	00064	02444	2	399 FOURTH AVE
PARISI, ADRIENNE	0172	1303	9		00002346			2	67 BENSON AVE
PARK, EUNHEE	0215	1702	3		00002959	09115	00312	2	35 MEYER PL
PARK, HYUN & CHRISTINE	0100	710	10		00001376	08828	00001	2	441 KINDERKAMACK R
PARK, JIWON & JENNIFER	0062	407	16		00000846	05259	00919	2	108 EUCLID AVE
PARKE, JOHN R & ANNA K	0042	305	1		00000577	09158	00296	2	248 MILL ST
PARKSIDE COMMUNITY CHURCH	0125	910	3		00001730			15D	541 FOURTH AVE
PARKSIDE COMMUNITY CHURCH	0125	910	4		00003634			4C	278 THIRD AVE
PARKSIDE COMMUNITY CHURCH	0125	910	4	X	00001732			15D	545 FOURTH AVE
PARLANTI JR, GINO	0247	2115	10		00003389	08367	00051	2	34 MAULBECK AVE
PARRINO, DAWN	0140	1006	10.01		00003729	03245	01737	2	49 MILL ST
PARZIALE, PHILIP & CARMELA R	0076	504	32		00001044	04792	00846	2	50 RUCKNER RD
PASCACK MEDICAL CNTR LLC	0237	2101	2		00003254	08575	00716	4A	223 OLD HOOK RD
PASCACK MEDICAL CTR LLC	0237	2101	1		00003253	08575	00716	4A	219-221 OLD HOOK RD
PASINSKI, GERALD R & SUZANNE	0010	107	6		00000133			2	687 LAFAYETTE AVE
PASMANIK, NEIL	0083	701	14	C3203	00001140	04117	01064	2	530 FAIRVIEW AVE 203
PATEL, HARSHADABEN & VISHNUKMAR	0095	705	14		00001301	03171	00020	2	102 LAKE ST

TAXING DISTRICT NO. 67 WESTWOOD

COUNTY NO. 02 BERGEN

NAME OF OWNER ADDITIONAL OWNERS	PAGE NO.	BLOCK NO.	LOT NO.	LOT QUALIF.	ACCOUNT NO.	DEED BOOK	DEED PAGE	CLASS	PROPERTY LOCATION
PATEL, NEEL & NEHA	0223	1805	4	C107	00003668	01770	00291	2	25 CREST ST. UNIT 107
PATEL, VISHAL	0211	1607	11		00002896	02468	01730	2	69 KINGSBERRY AVE
PATEL,PREMAL & PATEL,K & PATEL, B	0245	2113	7		00003362	09351	00391	2	51 VAN BUREN AVE
PATEL,VISHAL V&PRACHI VISHAL	0107	804	12		00001466	04477	01609	2	410 KINDERKAMACK R
PATERSON, RICHARD	0047	308	15		00000646	08414	00236	2	114 MILL ST
PATINO-ELEJALDE, M. & NAZAR,MIRACHA	0064	409	2		00000881	03193	02470	2	339 LAFAYETTE AVE
PATINO, NATALIE & RAMIREZ,EDGAR	0147	1102	25		00001989	03585	00743	2	287 FOURTH AVE
PATRIACO,DENISE	0246	2114	6.01		00003743	03511	00224	2	92 HOPPER AVENUE
PATTI, JOSEPH & MARIA	0072	503	15		00000984	03389	01266	2	240 FOREST AVE
PATTON, T.R. & TERESA PRINCIPE,TRSTE	0026	209	9		00000356	06125	01240	2	93 WHEELER AVE
PAUL DICKEY INVESTMENTS LLC	0137	1004	8		00001854	03967	01250	2	115 PROSPECT AVE
PAULILLO,JOSEPH J & THERESA A	0209	1606	23		00002863			1	17 JAMES ST
PAULINO, RAMONA & ROMERO, MARIO	0145	1102	2		00001966	04777	01108	2	51 O'TOOLE ST
PAUSCHE, MICHAEL R	0134	1001	1		00001817	05218	00110	2	22 MILL ST
PAV, DANIEL	0127	914	4		00001761	08233	00458	2	21 FIFTH AVE
PAVESE, PAULA L	0170	1211	9		00002319	02101	01821	2	627 REPETTI ST
PAXOS FAMILY RLTY, C/O CVS	0122	907	22		00001691	09617	00101	4A	106 CENTER AVE
PAXOS FAMILY RLTY, C/O CVS	0123	907	23		00001692	09617	00374	4A	96 CENTER AVE
PAXOS FAMILY RTY LLC C/O CVS	0121	907	1		00001672	09617	00242	4A	289 BROADWAY
PDGR LLC NJ	0240	2106	1		00003293	04936	01202	4A	49 SULLIVAN ST
PEABODY, TIMOTHY & BRYANT, MARGARET	0061	407	9		00000839	02910	00926	2	97 CYPRESS ST
PECK, BRIAN W	0045	307	9		00000626	09587	00401	2	28 SIXTH AVE
PECORARO, GEORGE ETAL	0115	901	17		00001585	04330	00790	2	141 WASHINGTON AVE
PECORILLI, MARY LINDA (W)	0250	2201	31		00003434			2	17 KAUFMAN DRIVE
PEDERSEN, MARK A & KELLIE MARIE	0105	803	7		00001442	02595	01268	2	427 CENTER AVE
PELECH, WALTER M & JOANNA M	0212	1608	3		00002912	01074	00917	2	25 LESTER AVE
PELLEGRINO, JOAN & GENARO	0089	701	14	C5207	00001222	02577	02054	2	550 FAIRVIEW AVE 207
PELLEGRINO, KIMBERLY	0185	1407	14		00002523	08288	00941	2	196 LEXINGTON AVE
PELLEGRINO, NICHOLAS & KELSEY	0008	106	2		00000102	03781	00268	2	75 HILLSIDE AVE
PELLGRINO,MICHAEL G	0052	401	13		00000710	04972	00261	2	26 ASH ST
PELOSI, GABRIELLA D	0053	402	14		00000728	02305	00276	2	97 MILL ST
PENN, DEBORAH	0014	111	4		00000184	01215	01451	2	643 LAFAYETTE AVE
PEPE, CATHERINE L	0221	1804	11	C001A	00003033	08182	00647	2	24 CREST ST. - APT. 1A
PERAGINE, MALLORY	0156	1110	9		00002112	03783	01224	2	651 LINCOLN BLVD
PERAGINE,ROBERT & DENISE	0032	214	10		00000433			2	16 WESTERVELT PLAC
PEREIRA, CARLOS & BARBARA	0018	202	30		00000249	04663	01221	2	576 LAFAYETTE AVE
PEREZ, JOSE R & MICHELE L	0013	111	1		00000181	09573	00011	2	288 WASHINGTON AVE
PERGOLA, DAVID V & DANIELLE	0204	1603	10		00002802	04343	01287	2	32 HURLBUT ST
PERIN, ANDRIAN & TANYA	0165	1206	10		00002238	01718	02410	2	56 DOGWOOD COURT
PERINI, GEORGE & ANNA MARIA OLIVIER	0062	407	18		00000848	08308	00911	2	126 EUCLID AVE
PERKINS, EDWARD (V) & RENEE	0072	503	23		00000992			2	92 CARDINAL LANE
PERRINO, ANTHONY & KENDRA	0207	1606	2		00002842	08798	00619	2	125 JAMES ST
PERRY, JEFFREY B. & HOM, BECKY	0177	1307	12		00002410			2	104 BERKELEY AVE
PERRYMAN, ANALYSSA	0004	103	10		00000054	02900	01721	2	44 HARDING AVE
PERTUZ, STEVEN D & DENISE	0171	1302	8		00002333	00441	02412	2	16 BENSON AVE
PRESENTI, LOUIS & GRACE TRSTES	0199	1509	21		00002727	05323	00914	2	10 ROOSEVELT AVE
PESHEVSKI, TRAJCE & ELENA	0231	1907	13		00003148	05200	01513	2	49 PALISADE AVE
PETERS, CARL F (V)	0059	405	21		00000814			2	46 CYPRESS ST
PETERS, MICHAEL E	0085	701	14	C4109	00001166	04591	01947	2	540 FAIRVIEW AVE 109
PETERSON, JOHN H. & BARBARA A.	0135	1001	15		00001831	08506	00352	2	18 FIRST AVE
PETRINA, PHILIP A. JR.	0138	1005	17		00001873	08256	00703	2	118 THIRD AVE
PETRINO, DANIEL J	0183	1405	22		00002499	08279	00122	2	104 HARRINGTON AVE
PETRONE, MARIO & ESMERALDA	0244	2112	1		00003345	00189	01348	2	55 TILLMAN ST
PETTIGREW, KATHLEEN	0255	2207	10		00003505	08467	00432	2	34 EMERSON RD
PFLUGER, ROBERT M.(V) & NANCY A.	0041	304	5		00000570	08028	00299	2	71 SEVENTH AVE
PFLUEGER, RYAN N	0011	109	1		00000152	03088	00791	2	74 LINCOLN AVE
PHAYRE, WILLIAM C. & ARLENE M.	0044	306	12		00000601	07918	00161	2	27 STRATTON AVE
PHILLIPS, KEVIN & PASTEL, SARA	0210	1606	41		00002881	03930	01684	2	75 PROSPECT AVE
PHYKITT FAMILY IRREV LIVING TRUST	0010	107	11		00000138	03904	00750	2	36 MC KINLEY AVE
PIAZZA, JOSEPH	0041	303	29		00000559	01592	00225	2	224 DAVID HOOPER P
PIC, YVON & LAUREN	0177	1307	7		00002405	05162	00415	2	39 TERRACE DRIVE
PIC, YVON & LAUREN	0177	1307	8		00002406	05162	00415	2	BRYANT PL & BERKELEY
PICINIC, FRANK & EVETTE	0162	1204	5		00002196	01217	00132	2	611 WARD AVE
PICINIC, JEFF & DINO	0082	701	6		00001120	05417	01414	4A	693-699 BROADWAY
PICURRO, JACK & NANCY	0021	204	9		00000279	08121	00196	2	76 WHEELER AVE
PIERCE, JOSEPH	0068	411	10		00000934	05118	01025	2	58 COTTAGE PLACE
PIERRO, DANIEL J & JESSICA M	0185	1407	19		00002528	01330	02169	2	174 LEXINGTON AVE
PIERRO, JENNA H & LASSER,JONATHAN S	0050	310	17		00000690	02612	02135	2	82 BEECH ST

TAXING DISTRICT NO. 67 WESTWOOD

COUNTY NO. 02 BERGEN

NAME OF OWNER ADDITIONAL OWNERS	PAGE NO.	BLOCK NO.	LOT NO.	LOT QUALIF.	ACCOUNT NO.	DEED BOOK	DEED PAGE	CLASS	PROPERTY LOCATION
PIERRO, MICHAEL A & BEZARES, DIANA	0251	2202	4		00003445	02474	00869	2	18 KAUFMAN DRIVE
PIKE, THOMAS P & SUSAN R	0030	212	13		00000407	08437	00426	2	30 BRICKELL AVE
PILLAI, SREEJA	0011	108	9		00000149	01242	02137	2	652 LAFAYETTE AVE
PINA-ORTIZ, YOLANDA R ETAL	0213	1701	8		00002933	05255	00580	2	156 PASCACK RD
PINCAY, ENRIQUE & EILEEN	0140	1006	18		00001902	01172	01108	2	54 SECOND AVE
PINGREE 2000 REAL EST HOLDINGS LLC	0237	2101	4		00003256	02462	02232	4A	255 OLD HOOK RD
PINTO, JOAQUIN B. & MANUELA	0091	702	3		00001251			2	6 MAPLE AVE
PINTO, SILVINO & MADALENA TRSTES	0098	708	14		00001348	02226	00746	2	460 FAIRVIEW AVE
PIPIA, DAVID	0032	215	3		00000436	04113	01308	2	529 LAFAYETTE AVE
PIRA, ANGELO & SUSAN	0118	902	26		00001624	08776	00982	2	34 ST NICHOLAS AVE
PIRYAN, ALEXANDER	0089	701	14	C5116	00001213	01048	01919	2	550 FAIRVIEW AVE 116
PISANI, ANNA & JOSEPHINE	0079	601	18		00001087	04924	01490	2	27 CARDINAL LANE
PISANO, GERARD J	0081	602	13		00001100	03092	01170	2	27 ADAMS COURT
PIT-CAT LLC	0257	2209	3		00003540	09551	00383	4B	160 TILLMAN ST
PITON, ZDRAVKO & ANN	0055	403	16		00000763			2	20 BEECH ST
PIZZO, JOSEPH R & FELICIA L	0021	205	6		00000287	00360	02291	2	201 WASHINGTON AVE
PIZZO, MATTHEW J & ORITIZIO, LAURA V	0034	301	7		00000462	03570	00265	2	410 LAFAYETTE AVE
PIZZUTA, JAMES P (V) & GERALDINE	0154	1108	20		00002093			2	40 WILLIAM ST
PLAINIE, PATRICIA A	0086	701	14	C4203	00001174	08526	00584	2	540 FAIRVIEW AVE 203
PLASENCIA, FRANK J JR & PATRICIA	0077	504	42		00001054	00365	00810	2	15 RUCKNER RD
PLETSCH, RAYMOND J & CHERYL A	0151	1106	10		00002054	08479	00462	2	40 EMWOOD AVE
PLUNKETT, J.C/O R PLUNKETT	0019	202	35		00000254			2	130 LAFAYETTE TERR
PODSADA, RYAN & ERIN	0063	408	17		00000865	03398	01425	2	5 CYPRESS ST
POGGI, RICHARD AND MARIE	0153	1108	4		00002077			2	55 WOODCLIFF AVE
POHAN, KIMBERLY	0090	701	14	C5305	00001236	05050	01314	2	550 FAIRVIEW AVE 305
POHLING, ROSS	0223	1805	4	C106	00003667	02184	02431	2	25 CREST ST. UNIT 106
POLAK, PAUL R & GILDA F	0252	2203	4		00003456			2	34 KAUFMAN DRIVE
POLEN, BENJAMIN & HENRIETTA DOLORES	0214	1701	9		00002934			2	222 WESTWOOD BLVD
POLES, MARC J & MELISSA L	0065	409	17		00000896	03310	00029	2	130 WEST END AVE
POLITO, MARIANNE	0166	1206	35		00002263	07632	00928	2	109 DOGWOOD COURT
POLIZZANO, MARC & POLAK, JENNIFER	0048	309	12		00000659	02067	02164	2	225 MILL ST
POLLARO, FRANK L TRSTE	0085	701	14	C4100	00001157	04644	00470	2	540 FAIRVIEW AVE 100
POLLARO, FRANK S & MELUCCI, MARIA	0002	102	10		00000022	08148	00092	2	61 MOUNTAIN AVE
POLLIO, MICHAEL A & LOIS A	0186	1408	8		00002541	08207	00559	2	179 LEXINGTON AVE
POLLOCK, CAROLYN J	0143	1007	29		00001938	01926	02425	2	120 GOODWIN TERR
POLLOCK, TRACY	0205	1604	3		00002807	00881	00579	2	101 HURLBUT ST
POLYAKOV, NINA & VLADISLAV	0089	701	14	C5118	00001214	05025	00736	2	550 FAIRVIEW AVE 118
PONCE, LUIS R & NORMA E	0188	1409	9		00002568	00474	00920	2	188 SAND RD
PONTE, A. & V. & MENDIA, R. & J.	0105	803	1		00001436	01988	01017	2	403 CENTER AVE
PONTILLO-GIDNEY, LAURA ETALS/TRSTE	0079	601	10		00001079	02816	01089	2	3 LAFAYETTE AVE
PONTILLO, MICHAEL & JENNIFER	0133	916	12		00001796	02393	01896	4A	185 THIRD AVE
PONTILLO, MICHAEL & JENNIFER	0243	2110	9		00003338	01107	00401	4A	20 CARVER AVE
PONTILLO, MICHAEL & JENNIFER L	0127	913	5		00001756	02135	01611	2	6 ELM ST
PONTILLO, MICHAEL & JENNIFER L	0209	1606	30		00002870	00655	00087	2	11 PROSPECT AVE
POPAL, MIRWAIS & SHAHIRA ASADI-	0233	2001	4		00003190	04368	00369	2	27 SAND RD
POPE, BARNEY & ELIZABETH	0232	1908	4		00003167			2	29 PALISADE AVE
POPICH, STEPHEN & MARIA	0030	212	16		00000410			2	16 BRICKELL AVE
POPICH, STEPHEN & MARIA	0073	503	33		00001002	08004	00577	2	142 FOREST AVE
PORRAS, ANGELA	0089	701	14	C5201	00001216	08176	00500	2	550 FAIRVIEW AVE 201
PORTER, TRAVIS	0115	901	12		00001580	03603	00683	2	51 BRICKELL AVE
PREIS MARGARET ANN	0091	701	14	C5308	00001239	03679	00116	2	550 FAIRVIEW AVE 308
PRESTON, SHARON	0128	914	6		00001763	01636	00821	2	29 FIFTH AVE
PRIHODA, ROBERT A & CONNIE POWERS	0095	706	5		00001308	08748	00200	2	27 GROVE ST
PRIMAK, THOMAS PETER	0014	111	14		00000194	04951	01154	2	252 WASHINGTON AVE
PRIOR, THOMAS F & EILEEN H	0045	307	2		00000619			2	15 SEVENTH AVE
PRIYA, SUKTHI SATTENAPALLI SRI ETAL	0144	1008	10		00001951	04933	01531	2	56 THIRD AVE
PROP ONE LLC	0096	707	2		00001322	02211	02194	4A	617 BROADWAY
PROTIN, ARNAUD & EVE	0007	104	32		00000097	03721	00053	2	69 HARDING AVE
PRUEFER, RICHARD & DIANNE	0023	207	4		00000318	08494	00366	2	27 WELLINGTON PLAC
PSAROS, ELEFThERIA ETAL	0162	1204	7		00002198	03943	01151	2	612 TACO AVE
PSEJA, ERIC T. & NATALA	0228	1904	4		00003109	08511	00721	2	183 PALISADE AVE
PUCCIARELLI, ROSARIO & TANIA	0060	406	6		00000823	04561	00052	2	294 LAFAYETTE AVE
PUCCIO III LLC	0243	2110	1		00003330	01884	00852	4A	10 VAN BUREN AVE
PUNTES, FLAVIO	0021	205	1		00000282	01786	02083	2	60 WHEELER AVE
PUK, ALEX & ROBIN	0060	406	9		00000826	01355	01418	2	312 LAFAYETTE AVE
PULIS, JERRY L & JULIE G	0176	1306	3		00002396	02839	00367	2	410 WESTWOOD AVE
PURCARO JR, JOHN ANTHONY & KELLY M.	0027	210	6		00000368	01120	01442	2	67 WHEELER AVE
PYSKATY, JOHN (V) & MARY	0079	601	7		00001076			2	38 FOREST AVE

TAXING DISTRICT NO. 67 WESTWOOD

COUNTY NO. 02 BERGEN

NAME OF OWNER ADDITIONAL OWNERS	PAGE NO.	BLOCK NO.	LOT NO.	LOT QUALIF.	ACCOUNT NO.	DEED BOOK	DEED PAGE	CLASS	PROPERTY LOCATION
QUALLIU, ANDREA J	0089	701	14	C5208	00001223	02578	01424	2	550 FAIRVIEW AVE 208
QUALLIU, LUAN	0239	2104	10		00003284	02506	01695	2	178 BERGENLINE AVE
QUARTIER, GREGORY MICHAEL ETAL	0033	301	3		00000458	05484	00778	2	390 LAFAYETTE AVE
QUARTO, CAROL	0130	915	1	C207	00003572	08232	00820	2	7 STAPLES DR
QUAYLE, REBECCA	0070	501	14		00000954	05171	00806	2	71 WEST END AVE
QUEVEDO, ESTATIO G. & RAMOS, J.	0249	2201	14		00003417	02402	00440	2	107 KAUFMAN DRIVE
QUIGLEY, JOHN J. & VICTORIA A.	0070	502	2		00000965	07622	00393	2	230 LAFAYETTE AVE
QUIJANO, MARIA FERNANDA VELASCO	0051	401	7		00000704	05383	01772	2	185 MILL ST
QUILL, SEAN & KIMBERLY A.	0149	1103	25		00002015	07857	00280	2	15 MEADOW RD
QUINN, WILLIAM & INGRID	0182	1405	7		00002484			2	27 LOCKERBY LANE
QUINONES, DAVID J	0095	706	1		00001304	08467	00469	2	1 GROVE ST
QUINTILIAN, KENNETH & SUSAN	0073	503	27		00000996	08495	00119	2	99 CARDINAL LANE
QUIROA, CARLOS IVAN ETAL	0014	111	5		00000185	05128	01140	2	75 LINCOLN AVE
QUIROS, MIGUEL & LUNA, LUZ	0217	1801	15		00002985	02512	01663	2	34 LEWIS PLACE
QUIROZ-ZEVALLOS, MILAGROS	0144	1008	13		00001954	03385	02132	2	40 THIRD AVE
R & R HALL FAMILY IRREVOCABLE TRUST	0208	1606	20		00002860	03190	02058	2	33 JAMES ST
RAAP ETHEL I	0148	1103	21		00002011			2	59 WHALEN COURT
RAGNO, DINO & AMANDA	0135	1001	12		00001828	01935	00188	2	42 FIRST AVE
RAGNO, JOSEPH J.	0158	1201	22		00002143	07657	00041	2	110 SIEMERS LANE
RAGNO, DINO	0054	402	28		00000742	03745	00856	2	382 FOURTH AVE
RALSTON, SAMUEL & CARRIE	0075	504	20		00001032	03294	01291	2	21 LAKE DR
RAMADAS, MARK	0088	701	14	C5102	00001201	03110	00933	2	550 FAIRVIEW AVE 102
RAMAGLI, MATTHEW & KIRSTEN	0070	501	19		00000959	03583	01551	2	37 WEST END AVE
RAMAMOORTHY, GEETHA	0073	503	39		00001008	00427	00756	2	69 CARDINAL LANE
RAMBONE, JENNY TRSTE	0072	503	25		00000994	05381	01094	2	80 CARDINAL LANE
RAMOS, GHANDY F ETAL	0233	1908	23		00003186	05399	01856	2	80 WESTWOOD BLVD
RAMOS, RAFAEL & WILSON, MELISSA	0046	308	9		00000640	03157	01520	2	34 FIFTH AVE
RANDALL, ELIZABETH & KARCH, BEVERLY	0049	310	2		00000675	09211	00035	2	395 LAFAYETTE AVE
RANK, MICHAEL & LINDA	0106	804	3		00001457	08031	00355	2	411 FAIRVIEW AVE
RANNO, KIP	0140	1006	14		00001898	05284	00072	2	72 SECOND AVE
RANOFF, LISA & JAY	0068	411	6		00000930	08667	00457	2	105 WEST END AVE
RANUCCI, DEREK SABATINO ETAL	0120	903	1		00001657	05023	00567	2	35 ST NICHOLAS AVE
RAPPAZZO, MICHAEL C & MARIA E	0168	1207	3		00002282	01120	01605	2	18 SYCAMORE COURT
RASMUSSEN, KRISTIAN & CORISSA W	0046	307	11		00000628	09641	00359	2	22 SIXTH AVE
RASMUSSEN, EDWARD & MICHELE	0139	1006	5		00001889	04929	00361	2	99 THIRD AVE
RATCHICK, SAUL & PATRICIA C.	0255	2207	2		00003497			2	78 EMERSON RD
RATTINO, JASON & DANIELLE	0076	504	34		00001046	02238	01949	2	62 RUCKNER RD
RAU, EUGENE	0175	1305	9		00002379			2	55 DEAN ST
RAYMOND, TYLER J ETAL	0116	902	2		00001600	04768	00625	2	55 SIXTH AVE
READIE, LORRAINE R & COYLE, CIARAN	0170	1211	10		00002320	04497	00316	2	621 REPETTI ST
REAMER, THOMAS R.	0252	2203	5		00003457	08074	00630	2	38 KAUFMAN DRIVE
RECHNER, DANIEL A & MELISSA A.C.	0038	302	38		00000516	09109	00298	2	50 STRATTON AVE
REDDEN, JOHN & CAROL	0110	808	15		00001514			4A	152 WESTWOOD AVE
REDDEN, JOHN & CAROL	0123	908	10	C000A	00001703	08540	00112	4A	123 WESTWOOD AVE
REDDEN, ROBERT V & JENNIFER	0064	408	21		00000869	01985	02294	2	20 EUCLID AVE
REEVES, MATTHEW	0184	1407	2		00002511	03360	00337	2	155 ROOSEVELT AVE
REGINO, FRANK D & JOANN	0250	2201	24		00003427	08441	00082	2	47 KAUFMAN DRIVE
REGNA, ROBERT P	0067	410	16		00000912	00274	00388	2	17 EUCLID AVE
REGULY, ALVARO & DEBORA H	0092	703	1.01		00003719	01086	02017	2	26 LAKE ST
REICHERT, EMMA ROSE	0011	108	8		00000148	00704	01757	2	654 LAFAYETTE AVE
REID, MATTHEW B & MEGAN C	0184	1406	4		00002504	05038	01839	2	49 HARRINGTON AVE
REIDER, MICHAEL & PASCOAL, THELMA	0227	1901	26		00003088	03931	01027	2	146 PALISADE AVE
REILLEY, JOHN & LAURA	0176	1307	2		00002400	08636	00240	2	15 TERRACE DRIVE
REILLY, CINDY	0156	1110	13		00002116	02842	00878	2	648 WARD AVE
REILLY, WILLIAM J. JR. & LAURIE A.	0031	214	3		00000426	07958	00913	2	59 CLINTON AVE
REILLY, SEAN & MARISA	0046	308	3		00000634	04252	00972	2	17 SIXTH AVE
REIN, DAVID A & DEBRA A	0212	1607	23		00002908	08410	00172	2	18 LESTER AVE
REINDEL, WILLIAM H & LINDA J	0130	915	1	C313	00003575	08198	00271	2	13 STAPLES DR
REISCH, KANNETH A ETALS	0232	1908	9		00003172	03485	00436	2	96 EMERSON RD
RELLA, FREDERICK & MARY	0183	1405	12		00002489	02058	01094	2	77 LOCKERBY LANE
REN ENERGY INVSTMT JAPAN CO LTD	0240	2105	5		00003291	04622	01343	4A	41 BERGENLINE AVE
RENSVOLD, THOMAS & LISA	0058	404	24		00000793	08372	00070	2	120 CYPRESS ST
RENYARD, CECILIA (W)	0049	310	7		00000680			2	97 ASH ST
RESNICK, KENNETH A. & DONNA	0036	302	15		00000493	07867	00533	2	261 DAVID HOOPER P
RESOURCEFUL REALTY LLC	0132	916	2		00001788	03404	01054	2	145 THIRD AVE
RESTREPO, JOHN J & SANDRA A	0236	2001	53		00003238	08639	00946	2	111 WESTWOOD BLVD
REUTER, RICHARD L & CATHERINE T.M.	0205	1604	9		00002813	09232	00320	2	59 HURLBUT ST
REVOLUS-RAMAN, NADINE	0056	404	2		00000771	05093	00036	2	375 LAFAYETTE AVE

TAXING DISTRICT NO. 67 WESTWOOD

COUNTY NO. 02 BERGEN

NAME OF OWNER ADDITIONAL OWNERS	PAGE NO.	BLOCK NO.	LOT NO.	LOT QUALIF.	ACCOUNT NO.	DEED BOOK	DEED PAGE	CLASS	PROPERTY LOCATION
REYES JR, CESAR & ELENETH	0147	1102	23		00001987	03129	01112	2	275 FOURTH AVE
REYES, MARCO & YESENIA	0172	1303	10		00002347	02326	02382	2	73 BENSON AVE
REYES, RAUL & PEREZ, YAMILKA	0139	1005	25		00001881	05314	01601	2	86 THIRD AVE
RHEE, LAUREN & ANTHONY	0249	2201	20		00003423	05047	00863	2	71 KAUFMAN DRIVE
RIBEIRO, JOAO & KELLY	0175	1305	14		00002384	00888	00822	2	80 BRYANT PLACE
RIBITZKI, KEVIN	0092	703	9.02		00001267	02860	00355	2	36 LAKE ST
RICCARDELLI, THERESA	0047	308	13		00000644			2	14 FIFTH AVE
RICCIARDELLA, DANIEL & ERIN COLLINS	0195	1507	7		00002672	01068	01855	2	95 ROOSEVELT AVE
RICCIO, DANIEL & MICHELLE	0133	916	20		00001804	02101	02200	2	138 SECOND AVE
RICCITELLI, ADAM & FLORCZYK, DANA	0256	2207	22		00003517	03371	01500	2	155 TILLMAN ST
RICE, CAROLYN	0084	701	14	C3300	00001147			2	530 FAIRVIEW AVE 300
RICHARD, A. & A.P. & MATTHEW, S.T.	0223	1805	4	C105	00003666	02160	00832	2	25 CREST ST. UNIT 105
RICHARD, KEVIN	0060	406	2		00000819	08498	00542	2	392 RIDGEWOOD RD
RICHARD, SANDY & CASCIO, PATRICIA	0130	915	1	C209	00003573	08380	00982	2	9 STAPLES DR
RICHARDS, ANNE M	0056	403	17		00000764	08184	00753	2	34 BEECH ST
RICHARDS, PATRICK	0186	1408	6		00002539	03108	01028	15F	171 LEXINGTON AVE
RICHARDS, ROBERT O & MARIA	0172	1303	8		00002345	03171	01838	2	61 BENSON AVE
RIDENHOUR, PHILIP & JANET	0214	1701	17		00002942			2	60 PASCACK RD
RIE, JAMES ALEXANDER ETAL	0002	102	13		00000025	04787	01183	2	79 MOUNTAIN AVE
RIGGI, JACK	0212	1608	5		00002914	09112	00292	2	27 LESTER AVE
RIGOLETTO, MARIO & JANET	0185	1407	17		00002526	07644	00663	2	180 LEXINGTON AVE
RIMJIM PROPERTIES LLC	0104	802	10		00001428	02616	02357	2	33 GRAND ST
RINKER, CAROLINE	0208	1606	17		00002857	00477	00189	2	51 JAMES ST
RIORDAN, DANIEL & MARY ELLEN	0118	902	27		00001625	08467	00996	2	30 ST NICHOLAS AVE
RIOS, MATTHEW	0136	1001	18		00001834	03658	01383	2	14 MILL ST
RIOS, ROBERTO J.(V) & ANGELA MICHELLE	0073	503	34		00001003	02011	01974	2	6 STEINBACH PLACE
RISBUD, CHANDRAHAS & AUDRY	0099	709	7		00001357	09092	00296	2	59 LAKE ST
RISBUD, SUDHAKER H. & MANGALA S.	0098	708	11		00001345			2	41 LAKE ST
RISCINTI, KENNETH	0026	209	7		00000354	07790	00481	2	99 WHEELER AVE
RISE UP TOGETHER LLC	0110	808	8		00001507	03104	00633	4A	372 FAIRVIEW AVE
RISTEVSKA, PETRE & JOANNE	0183	1405	23		00002500	03362	00833	2	98 HARRINGTON AVE
RITZER, R. S. & CAMPOREALE, ANNAMARIE	0186	1408	7		00002540			2	175 LEXINGTON AVE
RIVAS, MAXIMO ETALS	0047	309	7		00000654	04216	00623	2	251 MILL ST
RIVERA, EDWIN & LILLIAN	0194	1506	7		00002659			2	21 LOTUS ST
RIVERA, JAMES & NANCY	0182	1405	10		00002487	08640	00378	2	45 LOCKERBY LANE
RIVERA, JOHN & BRENDA	0156	1201	1		00002122	04513	00491	2	50 FOURTH AVE
RIVERA, TOMASA	0087	701	14	C4311	00001196	01651	00742	2	540 FAIRVIEW AVE 311
RIVERA, VALERIE G	0036	302	18		00000496	08228	00821	2	249 DAVID HOOPER P
RIVERS, JAMES O & GABRIELLE N	0138	1005	18		00001874	03878	01819	2	116 THIRD AVE
RIZZI, THOMAS G & ETAL	0194	1506	8		00002660	08190	00642	2	90 ROOSEVELT AVE
RJLSILVERTALE LLC	0125	910	5		00001733	05351	00549	2	234 THIRD AVE
ROBALINO, NICHOLAS & NOORI, KAMYAR	0186	1408	3		00002536	03739	00507	2	157 LEXINGTON AVE
ROBO, L.L.C.	0192	1504	3		00002630	08274	00305	4A	197 KINDERKAMACK R
ROBERT B FARRELL LIFE ESTATE	0017	202	18		00000237	05162	01375	2	26 KENNEDY TERRACE
ROBERT LEE REALTY CO LLC	0213	1608	17		00002926	08560	00032	4A	KINDERKAMACK R
ROBERTS, LAWRENCE H & BARBARA J.	0253	2204	5		00003469			2	68 KAUFMAN DRIVE
ROBERTS, RONALD G (V) & SALLY A	0024	207	12		00000326			2	75 WELLINGTON PLAC
ROBERTSON, LEITH W.	0002	102	15		00000027	06274	00064	2	106 HILLSIDE AVE
ROBINSON, CHRISTOPHER	0147	1103	6		00001996	09120	00304	2	261 FOURTH AVE
ROBINSON, HARVEY & JANE	0232	1907	27		00003162			2	124 WESTWOOD BLVD
ROBINSON, JOAN K	0235	2001	35		00003221			2	167 WESTWOOD BLVD
ROBINSON, ROBIN & AMY	0198	1509	11		00002717	08102	00032	2	50 ROOSEVELT AVE
ROBITAILLE, PATRICK & JAIME	0106	804	9		00001463	00076	01667	2	437 FAIRVIEW AVE
ROBLES, JOSE L JR & LAURA	0210	1606	35		00002875	09093	00048	2	39 PROSPECT AVE
ROCCA, GLENN & CYNTHIA	0206	1605	4		00002825	07656	00066	2	33 HURLBUT ST
ROCCA, GLENN M	0130	915	1	C141	00003639	00018	00139	2	145 BRAMLEY PL
ROCHE, KEVIN & NANCY MARINO	0001	101	4		00000004	04826	00091	2	38 MOUNTAIN AVE
ROCHE, ROSEMARY	0177	1401	4		00002417	00761	00473	2	115 BERKELEY AVE
ROCHE, SEAN	0178	1401	6		00002419	09363	00326	2	123 BERKELEY AVE
ROCHE, WILLIAM A & LISA	0197	1508	24		00002705	00712	02494	2	1 BERKELEY AVE
ROCK SOLID REALTY CO. C/O BERKOBEN	0123	908	5		00001698			4C	209 CENTER AVE
ROCKEY, THOMAS E & KATHLEEN	0101	801	1		00001392	07644	00027	2	160 WASHINGTON AVE
ROCKRIDGE MANAGEMENT LLC	0113	811	13		00001554	02245	01259	4A	300 KINDERKAMACK R
RODDY, JOSEPH & SHERYL	0208	1606	8		00002848	04868	01821	2	93 JAMES ST
RODES, JOHN M & JENNA L	0245	2113	14		00003369	03293	01271	2	36 HOPPER AVE
RODINO, CHRISTOPHER ETAL	0071	502	6		00000969	05333	01244	2	391 RIDGEWOOD RD
RODINO, MICHAEL A & SUN H	0043	306	3		00000592	04105	01307	2	11 EIGHTH AVE
RODRIGUE, MATTHEW & PAMELA	0150	1104	3		00002029	04669	00774	2	112 LANGNER PLACE

TAXING DISTRICT NO. 67 WESTWOOD

COUNTY NO. 02 BERGEN

NAME OF OWNER ADDITIONAL OWNERS	PAGE NO.	BLOCK NO.	LOT NO.	LOT QUALIF.	ACCOUNT NO.	DEED BOOK	PAGE	CLASS	PROPERTY LOCATION
RODRIGUEZ, DANIEL M & GABRIELA P.V.	0039	303	5		00000535	01028	00232	2	17 NEWARK AVE
RODRIGUEZ, NELSON & GIOVANNA	0073	503	30		00000999	02023	00628	2	160 FOREST AVE
ROESCH, MERIDITH ROBERTA	0137	1004	6		00001852	05286	00039	2	131 PROSPECT AVE
ROGERS, MICHAEL & LAUREN	0194	1505	10		00002651	01829	02406	2	126 LEXINGTON AVE
ROJAS, DIEGO F & ELIAS, MEAGAN R	0126	911	6		00001740	05196	01725	2	29 PARK AVE
ROJAS, JESENIA & ARELIS	0171	1302	6		00002331	09620	00162	2	2 BENSON AVE
ROJO, FERNANDO & LAURA	0200	1510	16		00002743	09419	00222	2	56 LEXINGTON AVE
ROMANELLI, MARLANE	0048	309	9		00000656	03345	02130	2	241 MILL ST
ROMANELLI, NICHOLAS & CHRISTINA	0085	701	14	C4111	00001168	03555	01014	2	540 FAIRVIEW AVE 111
ROMANO, SABRINA & PERTUIT, LUKE	0162	1205	1		00002200	04959	00414	2	101 FOURTH AVE
ROME, MICHAEL J & KATHRYN A	0011	107	13		00000140	00833	00543	2	40 MC KINLEY AVE
ROME, THOMAS & JENNIFER	0052	402	6		00000720	03111	00676	2	115 MILL ST
ROSADO 111, BRAULIO & JOCELYN	0250	2201	34		00003437	01757	00753	2	9 KAUFMAN DRIVE
ROSADO, KEITH A	0145	1102	4		00001968	02685	01511	2	57 O'TOOLE ST
ROSAS, MAURICIO & BEZAMA, REBECCA	0151	1106	1		00002045	02852	02137	2	688 LINCOLN BLVD
ROSATO, FRANK J (V) & PATRICIA A	0070	501	13		00000953			2	75 WEST END AVE
ROSE, EVERTON	0217	1801	5.01		00003555	07982	00796	2	88 SAND RD
ROSEN, JONATHAN	0008	106	4		00000104	05444	00963	2	85 HILLSIDE AVE
ROSS, DAVID J. & VERONICA M.	0071	503	8		00000977	07882	00731	2	225 LAFAYETTE AVE
ROTHBART, KYLE	0038	302	46		00000524	01106	02449	2	38 OAKLAND AVE
ROWLEY, BARBARA G.	0020	203	10		00000265			2	92 WHEELER AVE
ROY, REJI & DECASTRO, ZARA	0010	107	7		00000134	01324	02335	2	74 STEUBEN AVE
ROYLAND, JAN & BARBARA	0172	1302	10		00002335			2	44 BENSON AVE
ROZJABEK, DAVID A	0219	1802	16		00003004	05023	01332	2	28 SAND RD
ROZUM JR, DOUGLAS & JAYNE	0101	710	18		00001384	03023	02454	2	111 LAKE ST
RSRK REAL ESTATE HOLDINGS LLC	0108	807	3		00001482	05376	00584	4A	447 BROADWAY
RTS ROBS LLC NJ	0185	1407	11.02			04785	00225	2	79 BERGEN ST
RUANE JR, ROBERT & MARY	0002	102	9		00000021	01600	00278	2	57 MOUNTAIN AVE
RUANE, MICHAEL & NANCY	0006	104	18		00000083	08953	00391	2	39 STEUBEN AVE
RUBIN, INA	0054	403	2		00000749			2	91 CLAIRMONT AVE
RUCCI, JOSEPH H ETAL	0169	1210	2		00002305	04304	01804	2	25 ADDICKS RD
RUDICK, ANTHONY C	0058	405	10		00000803	03260	02440	2	31 BEECH ST
RUDIE, DONALD D & KATHLEEN S	0056	404	3		00000772	08321	00514	2	383 LAFAYETTE AVE
RUEL, CHRISTOPHER & ANASTASIA BEST	0188	1409	3		00002562	08822	00183	2	15 BERKELEY AVE
RUFFIN, F; STUBBS, V; AVELLANET, C ET AL	0214	1701	19		00002944			2	67 SAND RD
RUIZ, LENARD M	0232	1908	5		00003168	00305	00339	2	23 PALISADE AVE
RUNFELDT, JOHN & TYNE	0093	704	14		00001281	02321	01889	2	504 KINDERKAMACK R
RUPENA, ANTON & MIRANDA	0023	206	19		00000310	07622	00089	2	22 WELLINGTON PLAC
RUROEDE, LUKAS TROY & COURTNEY ROSE	0136	1002	4		00001838	04836	00600	2	53 FIRST AVE
RUSCITTO, ANGELA ETAL	0048	309	13		00000660	03919	01359	2	217 MILL ST
RUSSELL, MAURICE	0226	1901	13		00003075	07879	00407	2	44 PALISADE AVE
RUSSO, DAVID C. & ROSEMARIE A.	0018	202	21		00000240			2	14 KENNEDY TERRACE
RUSSO, JOHN T & MARIA D	0181	1404	8		00002462	07365	00090	2	21 BOGERT PLACE
RUSSO, RONALD V & NICOLE A	0003	102	21		00000033	02688	01872	2	64 HILLSIDE AVE
RUSSO, DINO & TERESKIEWICZ KAITLIN	0003	102	23		00000035	04537	01397	2	50 HILLSIDE AVE
RUST MGMT LLC	0238	2102	5		00003262	08656	00654	4A	315 OLD HOOK RD
RUTIGLIANO, ANTONIO & NICOLE	0210	1606	37		00002877	03038	00961	2	51 PROSPECT AVE
RUTIGLIANO, JOHN	0133	916	19		00001803	05005	01722	2	142 SECOND AVE
RUTS, MICHAEL P & VALENTINE, DAWN M	0248	2201	7		00003410	04078	00124	2	37 EMERSON RD
RYAN, JOHN R. & JANE	0013	109	19		00000170			2	64 LINCOLN AVE
RYDER, JOSEPHINE EMILY ETAL	0201	1510	21		00002748	05358	00598	2	28 LEXINGTON AVE
SAATTI, IBRAHIM	0021	205	7		00000288			2	140 SEVENTH AVE
SAAVEDRA, ERIK M & SIMONE, LEA N	0107	804	15		00001469	02212	01792	2	388 KINDERKAMACK R
SABADOS, LAUREN	0168	1209	1		00002290	05348	00869	2	15 SEALY ST
SABATO, PAUL & DORIAN	0076	504	27		00001039	07663	00079	2	20 RUCKNER RD
SABATO, RICHARD & PATRICIA	0044	306	23		00000612	09614	00169	2	176 MILL ST
SABBERS, JOSEPH & ALEXANDRA	0208	1606	11		00002851	07548	00788	2	79 JAMES ST
SABEL, BARBARA & GEORGE (V)	0207	1605	12		00002833	09102	00495	2	20 JAMES ST
SABINO, BRIAN D & SARAH	0195	1507	9		00002674	04083	01187	2	114 LEXINGTON AVE
SABOGAL, EVERT J ETAL	0034	301	14		00000469	05214	01334	2	456 LAFAYETTE AVE
SACHS, ALFRED W. JR. & DEBRA	0149	1103	34		00002024	07683	00792	2	6 GRITMAN COURT
SAENTIS LLC	0237	2001	60		00003244	02156	01696	4B	778 CARVER AVE
SAGSOY, BARIS MEHMET & ALLAJ, VIOLA	0199	1510	2		00002729	05031	01281	2	9 ROOSEVELT AVE
SAHARIG, ERIC MARK & KRISTEL THERESA	0198	1509	6		00002712	04095	00995	2	127 KINDERKAMACK R
SAIEVA, SALVATORE & CAMILLE	0084	701	14	C3301	00001148	02290	01489	2	530 FAIRVIEW AVE 301
SAKARINDR, PITIPATANA ETAL	0072	503	17		00000986	04533	00951	2	230 FOREST AVE
SAKKAL, GIORGIO	0007	104	28		00000093	05497	00022	2	83 STEUBEN AVE
SALATTO, MICHAEL & KATHLEEN	0018	202	19		00000238	04713	00881	2	22 KENNEDY TERRACE

TAXING DISTRICT NO. 67 WESTWOOD

COUNTY NO. 02 BERGEN

NAME OF OWNER ADDITIONAL OWNERS	PAGE NO.	BLOCK NO.	LOT NO.	LOT QUALIF.	ACCOUNT NO.	DEED BOOK	DEED PAGE	CLASS	PROPERTY LOCATION
SALCEDO, BRIAN & MAYELIN	0253	2205	3		00003476	05032	00114	2	8 BEST ST.
SALDANHA-ALMEIDA, DALVA	0249	2201	22		00003425	04739	01217	2	59 KAUFMAN DRIVE
SALERNO, ANTHONY & MARLENE	0100	710	1		00001367	05145	00802	2	387 KINDERKAMACK R
SALIB, ADOLPH B (V) & LINDA C	0080	602	7		00001094			2	8 LAFAYETTE AVE
SALLO, E.J.	0252	2203	11		00003463			1	135 EMERSON RD
SALMON, JOHN B & KELLY J	0254	2205	14		00003487	08230	00321	2	79 EMERSON RD
SALTO, DENISE A	0018	202	25		00000244	01423	00536	2	29 KENNEDY TERRACE
SAMBOGNA, POMPILIO J & AMYBETH	0241	2108	9		00003312			2	74 MAIN ST
SAMMARCO, PAUL & JACQUELINE	0251	2202	7		00003448	02445	00489	2	1 MC DANIELS ST
SAMUEL, BENNY & SHERYL	0245	2113	4		00003359	02615	00086	2	33 VAN BUREN AVE
SAN MARTIN, RAFAEL	0241	2108	8		00003311	01592	00809	2	80 MAIN ST
SANA CABANA LLC	0111	809	7		00001524	03132	01906	4A	372 KINDERKAMACK R
SANCHEZ, PETER & MYRA C	0119	902	42		00001639	00354	02136	2	530 FOURTH AVE
SANCILIO, PASQUINA	0223	1805	4		00003676	04779	00094	2	25 CREST ST. UNIT 115
SANDIFORD, CHRISTOPHER & HEIDI	0006	104	10.02	C115	00003655	09334	00310	2	66 GARDEN PLACE
SANDMAN JR, SCOTT & KRISTEN	0081	602	15		00001102	04489	00070	2	22 ADAMS COURT
SANDT, GERARD & AXELLE W	0100	710	2		00001368	05065	00794	2	397 KINDERKAMACK R
SANGASTIANO, VICKI L	0158	1201	20		00002141	01126	00829	2	124 FOURTH AVE
SANGASTIANO, DAVID & COMANDA, DONNA	0043	306	1		00000590	05011	00224	2	3 EIGHTH AVE
SANTA, VINCENT & OLWECK, AMANDA	0081	602	12		00001099	02612	00905	2	21 ADAMS COURT
SANTAMARIA, GIOVANNI & LAURA	0251	2202	11		00003452	08480	00275	2	181 EMERSON RD
SANTANA, SARAH A & STEVEN	0003	102	20		00000032	03886	00832	2	68 HILLSIDE AVE
SANTIAGO, THOMAS & SIMRAN	0235	2001	23		00003209	09277	00030	2	203 WESTWOOD BLVD
SANTIAGO, GABRIEL & JAQUELYN	0049	309	24		00000671	03896	01125	2	106 ASH ST
SANTIAGO, JANELLE & M. LESCHINSKY	0217	1801	5.02		00003556	00466	00862	2	51 LEWIS PLACE
SANTOLI, CHRISTINA & DOMINIC	0150	1105	6		00002040	02600	00872	2	234 FOURTH AVE
SANTONOCITO, GIUSEPPE	0084	701	14		00001142	00589	02479	2	530 FAIRVIEW AVE 205
SANTULLI, JOHN MICHAEL & KIMBERLY L	0169	1209	14		00002303	08374	00774	2	16 ADDICKS RD
SANZARI, ALFRED & PATRICIA	0119	902	41		00001638	08150	00799	2	534 FOURTH AVE
SANZARI, ALFRED M. & PATRICIA A.	0036	302	14		00000492	08352	00935	2	265 DAVID HOOPER P
SARACENO, HEATH M & MAGINN, ELIZBETH A	0049	310	4		00000677	02679	01506	2	115 ASH ST
SARDINEER, EDWARD & LAUREN	0207	1606	4		00002844	09045	00275	2	113 JAMES ST
SARGENT, CONNOR & THANH	0171	1301	2		00002322	04479	01350	2	78 BENSON AVE
SARKIS, FADI	0156	1201	4		00002125	05053	00475	2	53 FOREST AVE
SARMIENTO, JONATHAN ETAL	0154	1108	17		00002090	04027	01278	2	23 WILLIAM ST
SARMIENTO, REBECCA L.	0062	407	17		00000847			2	114 EUCLID AVE
SARVEIYA, VIKRAM & POONAMCHAND J	0128	914	8		00003592	04931	01037	2	624 CAMPBELL PL
SARVER, MICHELLE E	0198	1509	7		00002713	09123	00341	2	133 KINDERKAMACK R
SATHER, SCOTT & DANA	0193	1504	12		00002639	03305	00887	2	116 ROOSEVELT AVE
SAUL, BENJAMIN & BARBARA	0119	902	43		00001640			2	524 FOURTH AVE
SAUNDERS, DAVID F. & LAUREN D.	0101	710	15		00001381	07828	00996	2	97 LAKE ST
SAUNDERS, MICHAEL & MARY	0207	1605	17		00002838	08625	00493	2	50 JAMES ST
SAUNDERS, WARREN & SHARON	0256	2208	1		00003519			2	93 WESTWOOD BLVD
SAUVAN CATHERINE G & CUSUMANO J	0100	710	11		00001377	01982	00728	2	445 KINDERKAMACK R
SAVAS, CHRISTINA	0148	1103	15		00002005	03911	01236	2	62 WHALEN COURT
SAVAS, STEVEN L TRSTE	0148	1103	12		00002002	05141	01215	2	37 MEADOW RD
SAVOY, SCOTT R & JAMIE L	0194	1506	4		00002656	00822	00787	2	165 KINDERKAMACK R
SAWYER, MICHAEL P & KRISTEN L	0002	102	3		00000015	04284	01505	2	25 MOUNTAIN AVE
SCAGLIONE, KEITH	0057	404	12		00000781	03302	01242	2	79 BEECH ST
SCAHILL, FRANCIS & MARY	0031	213	6		00000418			2	71 CLINTON AVE
SCALES, GAIL M	0053	402	10		00000724	08252	00674	2	109 FIFTH AVE
SCALI, RICHARD VINCENT ETAL	0046	308	2		00000633	05286	00390	2	15 SIXTH AVE
SCALLO, ANDREW & DIANE	0044	306	11		00000600	08215	00242	2	29 STRATTON AVE
SCANLON, NOREEN	0083	701	14		00001139	08024	00723	2	530 FAIRVIEW AVE 202
SCARANO, JOSEPH P	0119	902	40		00001637	03064	02339	2	536 FOURTH AVE
SCARDINO, DAVID & JENNIFER L	0209	1606	24		00002864	09228	00181	2	1 JAMES ST
SCARDINO, PAUL & MARY ANN	0116	902	7		00001605	02110	01920	2	15 WOODLAND CROSS
SCAROLA, MICHAEL & NICOLE	0199	1509	19		00002725	02085	00008	2	16 ROOSEVELT AVE
SCAVO, COREY M & RYAN	0054	402	29		00000743	02599	00498	2	376 FOURTH AVE
SCHAMA, CHRISTOPHER J & ALEXANDRA	0175	1305	15		00002385	02401	01327	2	76 BRYANT PLACE
SCHAMA, THERESA	0075	504	16		00001028			2	13 LAKE DR
SCHANEEN, ROBERT & PAMELA	0095	705	15		00001302			2	98 LAKE ST
SCHAPPERT, CATHERINE E	0056	403	18		00000765	08463	00981	2	38 BEECH ST
SCHIDELEDER, LOUIS & CHRISTINE	0137	1005	5		00001861			2	407 FOURTH AVE
SCHIDELEDER, LOUIS PETER ETAL	0203	1601	17		00002776	04566	00621	2	17 BROOKLINE AVE
SCHIEDL, LUANN TRUSTEE	0133	916	10		00001794	04934	00846	2	175 THIRD AVE
SCHIEDL, LUANN TRUSTEE	0254	2207	1		00003496	04934	00963	2	15 WESTWOOD BLVD
SCHETTINO, ASSUNTA	0014	111	12		00000192	03268	01677	2	20 STEUBEN AVE

TAXING DISTRICT NO. 67 WESTWOOD

COUNTY NO. 02 BERGEN

NAME OF OWNER ADDITIONAL OWNERS	PAGE NO.	BLOCK NO.	LOT NO.	LOT QUALIF.	ACCOUNT NO.	DEED BOOK	DEED PAGE	CLASS	PROPERTY LOCATION
SCHIEBER, JANET B	0054	402	27		00000741	03355	00398	2	388 FOURTH AVE
SCHIPILLITI,GREGORY & GEMA	0072	503	19		00000988	04746	00805	2	204 FOREST AVE
SCHMALZ, EDWARD III (V) & KATHLEEN	0073	503	32		00001001	07657	00737	2	148 FOREST AVE
SCHMID, BETTY L	0245	2113	12		00003367			2	48 HOPPER AVE
SCHMIDT, DAVID	0191	1502	17		00002604	08558	00325	2	158 ROOSEVELT AVE
SCHMIDT, REGINA	0126	912	4		00001748			2	15 PARK AVE
SCHMIDT,FREDERICK J. & SHARON H.	0099	709	5		00001355			2	471 FAIRVIEW AVE
SCHMUDE,DANIEL & DITOCCHO, THERESA V	0098	708	8		00001342	03060	00589	2	473 CENTER AVE
SCHNEIDER, THERESA M (V)	0045	306	28		00000617	01749	00029	2	196 MILL ST
SCHNEIDER,LINDA & ZICKER, PAUL&JOHN	0146	1102	12		00001976	09124	00914	2	14 MEADOW RD
SCHOCH, TOBY & FRANCES	0169	1209	11		00002300	09356	00281	2	40 ADDICKS RD
SCHOFFIELD, RYAN & SUSAN	0226	1901	12		00003074	02380	02307	2	38 PALISADE AVE
SCHREER, SCOTT P & DEBRA A	0150	1104	8		00002034			2	142 LANGNER PLACE
SCHROTTNEL, ERWIN & KIM O.	0171	1301	1		00002321	08901	00027	2	72 BENSON AVE
SCHUCK, SUSAN A	0025	208	5		00000341	05456	00840	2	173 WASHINGTON AVE
SCHULMAN, JOSHUA & LIND, MATTHEW	0049	310	5		00000678	03573	01668	2	111 ASH ST
SCHULTZ, PETER JOHN	0009	106	13		00000113	00249	00724	2	45 HARDING AVE
SCHULTZ, SALLY A & SUSAN S VITEZ	0030	212	14		00000408	08847	00136	2	26 BRICKELL AVE
SCHWARTZ, JONATHAN & LORI	0002	102	11		00000023	09124	00779	2	67 MOUNTAIN AVE
SCI NJ #4025 PROPERTY TAX 9TH-FLOOR	0192	1504	5.01		00003615	07955	00679	4A	219 KINDERKAMACK R
SCIARA, JOHN	0133	916	14		00001798	08630	00918	2	193 THIRD AVE
SCORZELLO, JOHN, JR (V) & PAMELA	0147	1103	8		00001998			2	49 MEADOW RD
SCOTTI, JANINE A	0202	1601	9		00002768	02423	00612	2	52 KINGSBERRY AVE
SCRABONIA, MATTHEW J & DIANA M	0154	1108	23		00002096	02608	00913	2	628 LINCOLN BLVD
SCRIMENTI, TRACEY	0224	1805	4	C202	00003680	02234	01638	2	25 CREST ST. UNIT 202
SCRUFARI,F&D % DORIS MARESCA	0012	109	11		00000162			2	50 STEUBEN AVE
SCULFORT II,EDWARD J & MONIQUE M	0002	102	4		00000016	01929	02213	2	29 MOUNTAIN AVE
SCULTI, LEON & LORETTA	0175	1305	10		00002380	07624	00320	2	57 DEAN ST
SEADER, THOMAS E (V) & TOKIKO S	0202	1601	14		00002773			2	32 KINGSBERRY AVE
SEAN THOMAS HOLDINGS LLC	0243	2111	2		00003341	02890	01693	4A	103 CARVER AVE
SEDLAK, STEFAN D. & SANDRA L.	0078	506	3		00001068			2	17 STEINBACH PLACE
SEELMAN, NICHOLAS & JEANINE	0018	202	28.02		00003652	09328	00428	2	1 POLIN PLACE
SEGARRA, EDMUND R	0219	1803	1		00003014	03160	02108	2	7 LEXINGTON AVE
SEGER, KEVIN C.	0003	102	22		00000034	08016	00953	2	56 HILLSIDE AVE
SEGURA, JUAN S.	0041	303	32		00000562	07914	00508	2	240 DAVID HOOPER P
SEICKEL, MARGARET	0054	402	33		00000747	03353	00287	2	352 FOURTH AVE
SEITZ, MARTIN O.& LINDA J.	0017	202	15		00000234	07735	00870	2	40 KENNEDY TERRACE
SEKER, CLAYTON	0046	307	14		00000631	03303	00968	2	148 MILL ST
SELIK, LAWRENCE D	0172	1303	3		00002340	01498	00614	2	21 BENSON AVE
SELLER, BRIAN J & TONI M	0003	102	29		00000041	09392	00087	2	16 HILLSIDE AVE
SELICK, RYAN & JENNIFER	0065	409	7		00000886	02441	02131	2	95 EUCLID AVE
SELVAM, PREMANAND & PALLAVI	0068	411	2		00000926	00443	02209	2	315 LAFAYETTE AVE
SEMBLER, VINCENT & MICHELLE	0154	1109	1		00002097	03441	01083	2	160 FOURTH AVE
SEMERJIAN, ONNIG & ANI	0020	203	13		00000268	09055	00462	2	104 WHEELER AVE
SENIOR, MICHAEL	0006	104	15		00000080	05186	00276	2	38 GARDEN PLACE
SEPTEMBER, AUGUST T & JOAN D	0174	1304	7		00002363	00321	00970	2	45 LYONS PLACE
SERGIO, ANTHONY	0222	1804	11		00003042	08142	00172	2	24 CREST ST. - APT. 3D
SERIOUS SKATING ENTER. % G. DIETL	0097	707	5	C003D	00001325	09583	00004	4A	635 BROADWAY
SERNACK,GARY J & STACY R.	0072	503	12		00000981			2	253 LAFAYETTE AVE
SERPIKOV, GEORGE & CONSTANCE	0204	1603	8		00002800	07823	00530	2	66 PROSPECT AVE
SERRANO, EMMANUEL & STEFFANY J	0028	211	3		00000378	03307	00415	2	49 NEWARK AVE
SERRETTE,MICHAEL ANTOINE ETAL	0053	402	13		00000727	05056	00057	2	103 MILL ST
SEVERINO, KRISTEN & LOUIS	0025	208	7		00000343	01841	02157	2	60 BRICKELL AVE
SEVERS, DANIEL & DEVIN	0064	408	29		00000877	09213	00301	2	58 EUCLID AVE
SEYMOUR, ALLEN	0229	1906	2		00003120			2	163 PALISADE AVE
SHABO, TONY & SAMURAN	0007	104	24		00000089	01336	01086	2	65 STEUBEN AVE
SHAH, ANKUR & JAMBUSARIA, NAMITA	0225	1901	6		00003068	02152	01989	2	4 PALISADE AVE
SHAIKH, AYAZ & SANA ILYAS	0216	1702	8.01		00003649	01480	02432	2	144 SAND RD
SHAPERO, HAROLD S.& JULIE A.	0143	1007	28		00001937	00458	02361	2	112 GOODWIN TERR
SHARPLES, THOMAS	0132	916	7		00001791	05442	01861	2	165 THIRD AVE
SHAU, JEFFREY	0229	1905	2		00003115	01069	00358	2	175 PALISADE AVE
SHAW, SID & ADRIANA NUNEZ	0072	503	18		00000987	08309	00024	2	218 FOREST AVE
SHELDON, JEANNETTE	0163	1205	17		00002216	00982	01372	2	625 TACO AVE
SHELDON,KEVIN J & MALVINA	0077	505	1		00001056			2	141 LAFAYETTE AVE
SHELVIS JR,TONY B& KIMBERLY B	0032	215	7		00000440	03904	01143	2	39 WESTERVELT PLAC
SHERBA, WILLIAM & SHERYL	0147	1103	2		00001992	00000	00000	2	245 FOURTH AVE
SHERIDAN, GERARD & SUSAN	0142	1007	11		00001920			2	15 BOGERT AVE
SHERIFF,CAROLINE	0165	1206	13		00002241	03772	01746	2	675 ACKERMAN AVE

TAXING DISTRICT NO. 67 WESTWOOD

COUNTY NO. 02 BERGEN

NAME OF OWNER ADDITIONAL OWNERS	PAGE NO.	BLOCK NO.	LOT NO.	LOT QUALIF.	ACCOUNT NO.	DEED BOOK	DEED PAGE	CLASS	PROPERTY LOCATION
SHETH, NIRAV & DHRUTI	0082	603	7		00001113	01768	00969	2	32 CARDINAL LANE
SHIELDS, JAMES	0037	302	27		00000505	07794	00788	2	213 DAVID HOOPER P
SHIELDS, PHILIP J & LONERGAN, KAITLYN E	0187	1408	18		00002551	04998	01681	2	50 BERKELEY AVE
SHIN, DAVID D & JIN, CHRISTI	0129	914	8	C719	00003597	05033	00104	2	719 CAMPBELL PL
SHINE, WILLIAM & ZUMANO, BETH-ANNE	0011	108	5		00000145	02770	01555	2	674 LAFAYETTE AVE
SHMULIK, ELI & NELLY	0068	411	5		00000929	04980	01489	2	111 WEST END AVE
SHOWLIN, JOSEPH P & BETTI L	0204	1602	12		00002791	08190	00265	15F	90 HURLBUT ST
SHOWBA HOLDINGS LLC	0104	802	6		00001424	01639	01151	4A	583 BROADWAY
SHOWBA HOLDINGS LLC	0104	802	7		00001425	01639	01151	4A	587 BROADWAY
SICCARDI, ROBERT & CAROLANN	0185	1407	12		00002521	08610	00666	2	85 BERGEN ST
SIDHU, JAGJIT SINGH & HARJEET K.	0245	2113	8		00003363	08349	00103	2	57 VAN BUREN AVE
SIEGEL, KARA A & SEAN L	0027	210	1		00000362	02783	02069	2	66 CLINTON AVE
SILLPSITTE, SUPATTRA & PLANKER, ROB	0094	704	15		00001282	02595	02014	2	498 KINDERKAMACK R
SILVA, DANIEL F & JENNIFER C	0076	504	31		00001043	05272	01139	2	44 RUCKNER RD
SILVA, SRIMA NELUMKANTHI KUMARI	0163	1205	21		00002220	02715	02128	2	640 ACKERMAN AVE
SILVERMAN, SUZANN D	0031	214	6		00000429	08731	00404	2	43 CLINTON AVE
SIMAK, ROBERT & MARIANNE	0193	1505	6		00002647			2	144 LEXINGTON AVE
SIMIONE, JOANNE & RAYMOND	0051	401	12		00000709	04257	00893	2	20 ASH ST
SIMMONS, THOMAS (V) & ELAINE G	0010	107	2		00000129			2	679 LAFAYETTE AVE
SIMON, JULIANNE N	0160	1202	15		00002173	04301	01494	2	634 TACO AVE
SIMONE, MADISON CORNETT & STEVEN C	0116	902	4		00001602	04319	01487	2	67 SIXTH AVE
SINGH, LAKHBIR	0022	206	5		00000296	00208	01751	2	29 GARDEN PLACE
SINGH, NANKISHORE	0060	406	10		00000827	09571	00042	2	318 LAFAYETTE AVE
SINGH, NAVINDER & KULWANT KAUR	0230	1906	14		00003132			2	150 WESTWOOD BLVD
SIPLEY, JOHN & LINDA DIBAGGIO	0033	215	21		00000454	02197	01408	2	14 GLENN CT
SIRCHIO, BENJAMEN & JENNIFER	0025	208	1		00000337	01978	02046	2	123 SEVENTH AVE
SIRLIN, KENNETH J. & ANITA I.	0244	2112	11		00003355	08033	00880	2	80 VAN BUREN AVE
SISON, JANET	0076	504	25		00001037	04134	00001	2	8 RUCKNER RD
SISTI, CHRISTOPHER & TRISHA	0064	408	26		00000874	08532	00529	2	46 EUCLID AVE
SITBON, JERRY & CATHERINE	0076	504	33		00001045			2	56 RUCKNER RD
SIVARAMAN, KARTHIKEYAN & RAMYA	0061	406	12.06		00003616	02136	00031	2	328-B LAFAYETTE AVE
SJI INCORPORATED	0257	2210	1		00003541	02231	01451	4B	16 HOOPER ST
SJM HOLDINGS LLC	0239	2103	1	C0202	00003271	02527	01333	4A	333 OLD HOOK RD UNIT 202
SKIBA, EDWARD & DANIELLE	0153	1108	9		00002082	01505	02008	2	5 GRITMAN COURT
SKJOLD, THOMAS R.	0093	704	4		00001271			2	511 FAIRVIEW AVE
SLOANE, BRUCE T	0012	109	5		00000156	08166	00980	2	45 MC KINLEY AVE
SLOLEY, CAMARA T & ALEXSIS N	0094	705	1		00001288	04007	01440	15F	463 KINDERKAMACK R
SMART, LEON & REBECCA	0042	305	5		00000581	03612	01807	2	41 OAKLAND AVE
SMITH, JAMES JR	0229	1906	3		00003121	02742	00074	2	157 PALISADE AVE
SMITH, BRYAN & MICHELLE	0178	1401	12		00002425	08720	00289	2	33 BRYANT PLACE
SMITH, DANIEL E & MYERS, REBECCA P	0077	505	2		00001057	03941	00727	2	147 LAFAYETTE AVE
SMITH, JAMES A. & SANDRA CELLA	0075	504	23		00001035	07672	00742	2	27 LAKE DR
SMITH, KENNETH & JOSEPHINE	0117	902	14		00001612	00056	02123	2	25 SUMMIT AVE
SMITH, ROBERT O & CHRISTINA M	0215	1702	5		00002961	08192	00631	2	18 HIGH ST
SMITH, SHAKIR & JACQUELINE	0196	1508	3		00002684	02669	02008	2	12 FERN ST
SMITH, THOMAS & MAUREEN	0104	802	13		00001431	08609	00902	2	424 CENTER AVE
SMITH, ALEXANDER & WATTS, ERICA	0048	309	18		00000665	05055	01856	2	84 ASH ST
SMITH, DONALD L & SUNDY L	0051	401	11		00000708			2	16 ASH ST
SMITH, GORDON & LINDA	0133	916	8		00001792			2	169 THIRD AVE
SMITH, KYLE L & VIRGINIA A	0147	1103	7		00001997			2	269 FOURTH AVE
SMITH, ROBERT O. & MARION	0216	1702	6		00002962			2	5 MEYER PL
SMORRA, STANLEY A (V) & COLLEEN	0092	703	6		00001263	08103	00251	2	516 FAIRVIEW AVE
SNYDER, BETTY C.	0190	1502	13		00002600			2	174 ROOSEVELT AVE
SNYDER, HOWARD & LAUREN	0174	1304	12		00002368	08930	00124	2	73 LYONS PLACE
SOBECK, JOAN M.	0036	302	12		00000490			2	5 GLENN CT
SODERMAN, CHRISTINE	0090	701	14	C5218	00001230	05173	00765	2	550 FAIRVIEW AVE 218
SOK, JAMES E (V) & CATHERINE M	0025	208	2		00000338			2	127 SEVENTH AVE
SOLARES, ROXANNA & DANIEL F	0017	202	7		00000227	04219	01239	2	8 BERDAIS COURT
SOLGA, PAUL J & CHRISTINE N	0023	207	6		00000320	02086	00991	2	37 WELLINGTON PLAC
SOLIMANDO, THOMAS & AMANDA	0200	1510	17		00002744	09524	00307	2	50 LEXINGTON AVE
SOLOMITA, ANDREW & MINOTTI, LAUREN	0153	1107	9		00002070	03275	00378	2	38 WOODCLIFF AVE
SOLOMON, DANIEL P & KATHRYN M	0021	205	4		00000285	03359	02385	2	217 WASHINGTON AVE
SOLOW, HARRY III	0077	505	8		00001063			2	56 CARDINAL LANE
SOLOWJOW, MACIEJ & JOANNA	0194	1506	3		00002655	08126	00410	2	161 KINDERKAMACK R
SONG, BRIAN JAY & ADVANI, SABINA	0233	2001	7		00003193	05059	00082	2	51 SAND RD
SONNEMA, PHILIP W & HELENE	0255	2207	9		00003504	02503	00274	2	40 EMERSON RD
SONZOGNI, CELENE	0091	702	1		00001249	08406	00687	2	2 MAPLE AVE
SOO HOO, HENRY G & ANITA	0167	1206	45		00002273			2	30 SEALY ST

TAXING DISTRICT NO. 67 WESTWOOD

COUNTY NO. 02 BERGEN

NAME OF OWNER ADDITIONAL OWNERS	PAGE NO.	BLOCK NO.	LOT NO.	LOT QUALIF.	ACCOUNT NO.	DEED BOOK	DEED PAGE	CLASS	PROPERTY LOCATION
SOTO, MARGARET R	0228	1904	1		00003106	00179	02461	2	210 WESTWOOD BLVD
SOULE, JONATHAN P & RYAN T	0106	804	8		00001462	00107	01354	2	433 FAIRVIEW AVE
SOUTH, VINTON	0215	1701	32		00002957	08331	00648	2	157 SAND RD
SOZIO, OLIVIA ANN	0068	411	7		00000931	04776	00727	2	99 WEST END AVE
SPARNO, JENNY (TEDESCO)	0113	812	6		00001560	05250	00051	2	15 HARRINGTON AVE
SPECTRUM FOR LIVING GROUP HOMES INC	0212	1607	24		00002909	08060	00532	15F	14 LESTER AVE
SPELLMAN, MARIE	0066	410	10		00000906			2	45 EUCLID AVE
SPIECH, BEATRICE & JOSEPH	0067	410	25		00000921	05197	01242	2	56 WEST END AVE
SPIGA, THOMAS EDWARD ETAL	0161	1204	1		00002192	05178	01400	2	622 TACO AVE
SPRINGSTEEN, ELLEN J	0178	1401	13		00002426	02607	01023	2	41 BRYANT PLACE
SRINIVASAN, AJAYESH C&ANAND, DEEPA	0149	1103	32		00002022	04270	00263	2	48 O'TOOLE ST
SROKOSZ, LEE & NICOLE	0093	704	5		00001272	03302	00128	2	519 FAIRVIEW AVE
ST ANDREW'S R C CHURCH	0103	801	22		00001413			15B	120 WASHINGTON AVE
ST ANDREW'S R C CHURCH	0103	801	23		00001414			15D	130 WASHINGTON AVE
ST ANDREW'S R C CHURCH	0103	801	24		00001415	08137	00130	15D	134 WASHINGTON AVE
ST ANDREW'S RC CHURCH	0103	801	25		00001416			15D	140 WASHINGTON AVE
ST JOHN, JENNIFER LYNNE	0049	309	22		00000669	04647	00990	2	100 ASH ST
ST. JOHN'S A.M.E. CHURCH - WESTWOOD	0227	1901	27	.01	00003660			15D	77 PALISADE AVE
STAFFA, FRANK & CHRISTINE	0173	1303	16		00002353	02015	01944	2	64 LYONS PLACE
STAHL, ALEXANDRA R	0036	302	20		00000498	04909	00237	2	241 DAVID HOOPER P
STALTER, ELWOOD R JR & CAROL M	0115	901	10		00001578			2	43 BRICKELL AVE
STAMATIOU, CONSTANTINOS & VASILIKI	0248	2201	5		00003408	08722	00961	2	29 EMERSON RD
STANDLER, STEVEN	0234	2001	11		00003197	09444	00289	2	59 PASCACK RD
STANFORD COURT DE LLC C/O KAMSON	0091	701	15		00001247	05400	01340	4C	500 CENTER AVE
STANKOWITZ, MICHAEL J.	0167	1206	40		00002268			2	72 ADDICKS RD
STANKUS, RONALD J & JULIE L ETALS	0126	911	7		00001741	05004	01306	2	68 ELM ST
STAPLES, BETH	0185	1407	8		00002517	08175	00112	2	177 ROOSEVELT AVE
STARK, CARMELA	0012	109	14		00000165	07696	00450	2	46 LINCOLN AVE
STARK, RYAN & LINDSAY	0071	503	5		00000974	04131	00562	2	207 LAFAYETTE AVE
STECCATO, PETER & WILKIN, KATHLEEN	0155	1110	7		00002110	04450	01972	2	661 LINCOLN BLVD
STECKER JESSICA KRISTELN	0015	112	2		00000201	03766	01887	2	15 STEUBEN AVE
STEELE, THERESE A.	0196	1507	14		00002679			2	90 LEXINGTON AVE
STEFFNER, RYAN & LINDSAY	0045	306	24		00000613	01518	00671	2	184 MILL ST
STEIGLITZ, ALAN & GONZALEZ, MANUEL E	0152	1106	12		00002056	04652	00153	2	30 EMWOOD AVE
STEINBERG, GEORGE & JAMIE	0002	102	14		00000026	07536	00902	2	85 MOUNTAIN AVE
STEINFELD, MARK S. & ELLEN P.	0161	1203	2		00002184			2	635 LINCOLN BLVD
STELLAR PROPERTY GROUP LLC	0082	701	13		00001126	05309	01200	4B	15 HAROLD AVE
STERKENBURG, DUSTIN & KARRIE	0092	703	8		00001265	02202	00611	2	498 FAIRVIEW AVE
STERLING DEVELOPERS	0209	1606	27		00002867			1	JAMES ST-BORO LINE
STEVENSON, MICHAEL G. & JEANNE A.	0040	303	14		00000544	08455	00421	2	90 SEVENTH AVE
STEWART, RUSSELL J & MARIA L	0060	406	12	.04	00003613	08559	00651	2	5 CHAPPY COURT
STEWART, KEVIN J. & AMY I.	0196	1508	9		00002690	08518	00001	2	87 LEXINGTON AVE
STEWART, RICHARD & JACQUELINE	0099	709	3		00001353	08011	00892	2	463 FAIRVIEW AVE
STEWART, SARAH & SHAWN M	0162	1205	10		00002209	01697	01062	2	663 TACO AVE
STEWART, DAVID W. & BARBARA J.	0024	207	7		00000321			2	43 WELLINGTON PLAC
STILES, MARJORIE	0223	1805	4		00003672	02431	01972	2	25 CREST ST. UNIT 111
STILES, JOHN M. & CATHERINE A.	0250	2201	35		00003438			2	5 KAUFMAN DRIVE
STINSON, VICTOR K & MARIA J	0044	306	13		00000602			2	25 STRATTON AVE
STIPANOV, MARINKO & ANKA	0037	302	23		00000501			2	229 DAVID HOOPER P
STIUSO, MARY JOAN	0106	803	15		00001450	00460	00108	2	418 FAIRVIEW AVE
STRACUZZI, BRANDIS & KATZ, TONI	0071	503	7		00000976	05329	00381	2	219 LAFAYETTE AVE
STRAHLENDORFF, MATTHEW & PILLA, A	0227	1901	22		00003084	03043	01544	2	124 PALISADE AVE
STRAUSER, THOMAS & KAREN MANCUSO-	0004	103	1		00000045	02693	01148	2	99 HILLSIDE AVE
STREETSCAPE REALTY LLC	0123	907	24		00001693	02826	01752	4A	36 JEFFERSON AVE
STRUSS, SUSAN MARINO & ROBERTO	0157	1201	16		00002137	08398	00981	2	152 FOURTH AVE
STULIC, MICHAEL & TYISHA	0172	1302	12		00002337	05310	01517	2	66 BENSON AVE
STULIC, PHILIP & NIKOLINA	0159	1202	1		00002159	08534	00630	2	125 FOURTH AVE
STUMPF, KRISTEN & GALLO, JOHN	0179	1402	10		00002442	03009	00486	2	61 BRYANT PLACE
SU, JUNYU & NAWROCKI, MICHELLE	0253	2205	7		00003480	04851	00003	2	32 BEST ST.
SUBRAMANIAN, SANJAY	0101	710	19		00001385	02623	02040	2	115 LAKE ST
SUCHIT-MASTROIANNI, CHARMAINE	0072	503	14		00000983	02666	02469	2	246 FOREST AVE
SUDOL, JOHN A. JR. & PATRICIA	0161	1203	8		00002190			2	610 WARD AVE
SUITS, MICHAEL W & ANGELA M	0014	111	15		00000195	08890	00322	2	256 WASHINGTON AVE
SULIAMAN, FAWZI	0093	704	7		00001274	05116	01953	2	529 FAIRVIEW AVE
SULIKOWSKI, MARK S & LISA	0253	2204	9		00003473	02718	02091	2	5 BEST ST.
SULLIVAN, BRETT & JESSICA	0173	1303	18		00002355	01242	00591	2	74 DEAN ST
SULLIVAN, BRIAN C & EMILY M	0153	1108	1		00002074	00590	00775	2	636 LINCOLN BLVD
SULLIVAN, DANIEL & GLORIA	0096	707	1		00001316	09199	00258	2	603 BROADWAY - APT. A

TAXING DISTRICT NO. 67 WESTWOOD

COUNTY NO. 02 BERGEN

NAME OF OWNER ADDITIONAL OWNERS	PAGE NO.	BLOCK NO.	LOT NO.	LOT QUALIF.	ACCOUNT NO.	DEED BOOK	DEED PAGE	CLASS	PROPERTY LOCATION
SULLIVAN, EILEEN	0174	1304	8		00002364	08273	00007	2	49 LYONS PLACE
SULTANOVA, LADA	0138	1005	9		00001865	08481	00112	2	429 FOURTH AVE
SUNDBERG, KENNETH & CAROL LEE	0149	1103	24		00002014	02640	01571	2	21 MEADOW RD
SUNG, WOOJAE & GRACE CAROLINA	0241	2108	3		00003306	05305	01623	2	167 BERGENLINE AVE
SUNKENBERG, BRENDA C	0038	302	41		00000519	08319	00904	2	62 STRATTON AVE
SUNKENBERG, BRENDA C (ETALS)	0038	302	42		00000520	01704	02303	1	STRATTON AVE
SUPPE, JONATHAN L	0193	1505	2		00002643	02727	00793	2	119 ROOSEVELT AVE
SURIC, JOSIP & BRIGITTE	0157	1201	5		00002126			2	59 FOREST AVE
SURIC, MIJO & FUNKE, MICHAEL	0119	902	39		00001636	08990	00399	2	538 FOURTH AVE
SURIC,ZVONKO & KORNELIA	0074	504	2		00001014			2	135 FOREST AVE
SURRAN, JOHN T. & BERNADETTE B.	0104	802	15		00001433			2	416 CENTER AVE
SVOKOS, RENA	0136	1002	5		00001839	01808	01731	2	59 FIRST AVE
SWAROOP, MOHNISH & SAXENA, ANIKA	0073	503	38		00001007	03145	01336	2	63 CARDINAL LANE
SWIETKOWSKI, RICHARD & SUSAN	0190	1502	10		00002597	09523	00029	2	186 ROOSEVELT AVE
SYRACUSE, PAUL & KUO, EUGENIA	0043	305	13		00000589	02496	02411	2	230 MILL ST
SZELIGA, SARAH J	0015	111	18		00000198	02704	00157	2	274 WASHINGTON AVE
T&R CALLAGEE ASSOCIATES, INC.	0237	2001	63		00003246	07753	00086	4A	310 OLD HOOK RD
TADELISS, JEANETTE E. M.	0041	304	2		00000567	02464	01326	2	61 SEVENTH AVE
TAKACH,JOHN S & ELIZABETH H.	0246	2115	5		00003384			2	47 HOPPER AVE
TAMAYO, SANDY S & IVELISE	0252	2203	10		00003462	01773	01933	2	28 O'DONNELL ST
TAMBURRI, MICHAEL RAY	0023	206	22		00000313	05182	01272	2	190 WASHINGTON AVE
TAMMANAGAUDAR, SHASHIDHAR K	0217	1801	13		00002983	03371	01931	2	49 LEWIS PLACE
TANNARIELLO, ANDREW J & DIANNE	0173	1303	19		00002356	07639	00911	2	68 DEAN ST
TANNARIELLO, ANDREW J & DIANNE C	0175	1305	11		00002381	08657	00465	2	67 DEAN ST
TASCA, JOSEPH & HARTMAN, JACQUELINE	0197	1508	18		00002699	02666	00385	2	131 LEXINGTON AVE
TASHJI, KARMELLA	0211	1607	17		00002902			2	54 LESTER AVE
TATIS, RADHAMES & JULIE	0247	2115	6		00003385	03247	00080	2	53 HOPPER AVE
TAVARES, BLASINA&QUEZADA, CELIANNE A	0219	1802	21		00003009	04316	00445	2	18 SAND RD
TAWIL, MICHELLE	0148	1103	19		00002009	03286	00790	2	51 WHALEN COURT
TAX, SUZANNE	0096	707	1	C000B	00001317	02647	01026	2	603 BROADWAY - APT. B
TAYLOR, NIGEL W & VALERIE	0139	1006	3		00001887	08376	00551	2	91 THIRD AVE
TAYLOR, SHERMAN & ALICE	0065	409	6		00000885	02847	02279	2	103 EUCLID AVE
TAYLOR, THOMAS & CAROL	0055	403	7		00000754			2	35 ASH ST
TD BANK, N.A.	0258	2210	6		00003546			4A	336 OLD HOOK RD
TEDESCO, THOMAS & JENNY	0043	306	7		00000596	08464	00483	2	35 EIGHTH AVE
TEMPLE LODGE NO. 173 F. & A.M.	0190	1502	7		00002594	07735	00128	15F	277 KINDERKAMACK R
TEN HOEVE, ALLEN & GIL	0059	405	24		00000817			2	66 CYPRESS ST
TENEWITZ, JAMES	0135	1001	8		00001824	03883	01829	2	141 SECOND AVE
TENNY, NANCY L	0089	701	14	C5205	00001220	05449	00197	2	550 FAIRVIEW AVE 205
TESSALONE, EDWARD,11 & BRIANNE	0152	1106	15		00002059	03659	00428	2	18 EMWOOD AVE
THAKKAR, KALPANA J	0256	2207	21		00003516			2	151 TILLMAN ST
THAKKAR, KAUSHIK B & ALKA K	0241	2108	5		00003308	08495	00098	2	179 BERGENLINE AVE
THANASIDES, ANTHONY & AMY	0105	803	12		00001447	03103	00336	2	430 FAIRVIEW AVE
THE BOROUGH OF WESTWOOD	0004	103	11		00000055	01277	00001	15C	46 HARDING AVE
THE BOROUGH OF WESTWOOD	0005	104	2		00000067	01489	02322	15C	23 NUGENT PLACE
THE BOROUGH OF WESTWOOD	0005	104	3		00000068	01748	01115	15C	27 NUGENT PLACE
THE BRIAN GLASER TRUST	0193	1504	14		00002641	07787	00416	2	18 LOTUS ST
THE FUTURE INCORPORATED	0238	2101	5		00003257	07652	00645	4B	100 SULLIVAN ST
THE MARCO FORCELLATTI LLC	0113	811	10	Q0001	00003631	00350	00603	4A	251-257 WESTWOOD AVE
THE NAT INST FOR PPL W/DIS %YAI/NIP	0218	1802	11		00002999	01775	00743	15F	33 PASCACK RD
THE RIO HOUSE TRST,M.STRAIGHT,TRSTE	0097	707	8		00001328	03033	00123	2	470 CENTER AVE
THE ZAMPOLIN LLC	0112	811	3		00001544	08559	00286	4A	187 FAIRVIEW AVE
THEISS RICHARD J & ROSEANN	0102	801	2		00001393			2	12 FITZGERALD AVE
THEISZ, WILLIAM & MAUREEN	0071	503	2		00000971			2	191 LAFAYETTE AVE
THIRD & ELM LLC C/O L. BUCCIARELLI	0133	916	16		00001800	01890	00532	2	201 THIRD AVE
THIRD DAY REALTY CO.	0125	909	7		00001722	07884	00531	4C	106 FAIRVIEW AVE
THIRD DAY REALTY CO.	0125	909	10		00001723	07884	00535	4C	82 FAIRVIEW AVE
THOMAS, ELEANOR (W)	0066	410	13		00000909	07830	00413	2	29 EUCLID AVE
THOMAS, RICHARD	0066	410	12		00000908	05387	01253	2	37 EUCLID AVE
THOMAS, RICHARD G.	0066	410	14		00000910	07830	00417	2	25 EUCLID AVE
THOMAS,DONALD R & SUDAL,PATRICIA A	0194	1505	9		00002650			2	130 LEXINGTON AVE
THOMPSON, MICHAEL & BONNIE	0098	708	4		00001338	00114	02070	2	459 CENTER AVE
TICHIO, CHRISTOPHER P	0225	1901	3		00003065	08740	00076	2	114 EMERSON RD
TIFILIIIO, NICOLE & PEDUTO, JOSEPH	0149	1103	36		00002026	03771	00314	2	14 GRITMAN COURT
TIGHE, ROBERT SR. & LORRAINE	0083	701	14	C3201	00001138	01602	00515	2	530 FAIRVIEW AVE 201
TIMPANARO, ROSEMARIE	0001	101	2		00000002	09235	00495	2	10 MOUNTAIN AVE
TINDAL, DANIEL & MICHELLE CANDULLO	0204	1603	7		00002799	04245	00574	2	74 PROSPECT AVE
TISI,PETER D & ERIN MURPHY-	0018	202	29		00000248	04629	00360	2	604 LAFAYETTE AVE

TAXING DISTRICT NO. 67 WESTWOOD

COUNTY NO. 02 BERGEN

NAME OF OWNER ADDITIONAL OWNERS	PAGE NO.	BLOCK NO.	LOT NO.	LOT QUALIF.	ACCOUNT NO.	DEED BOOK	DEED PAGE	CLASS	PROPERTY LOCATION
TIVON, AMIT & RINA	0221	1804	11	C002E	00003038	03156	00161	2	24 CREST ST. - APT. 2E
TMB WESTWOOD LLC	0190	1502	6		00002593	04945	00074	4A	265 KINDERKAMACK R
TOAL, ANDREW & EMILY DREW	0032	215	12		00000445	03011	02041	2	9 WESTERVELT PLAC
TOBAL-PAYANO, JOHAN & CESPEDES, LIA	0042	305	4		00000580	02921	00485	2	35 OAKLAND AVE
TOBEY,HAYDEE J TAVERAS-& HAROLD	0009	106	23		00000123	03888	00438	2	684 LAFAYETTE AVE
TOBIASSEN, BARBARA	0181	1404	14		00002468			2	78 BERKELEY AVE
TODD, PETER & HUSSAIN, SADIA	0206	1604	14		00002818	05467	01677	2	102 JAMES ST
TOFEL, BRIAN	0042	305	2		00000578	01384	00768	2	15 OAKLAND AVE
TOFEL, JOSEPH (V) & DIANA C	0033	215	18		00000451			2	2 GLENN CT
TOFEL,BRIAN J & JACQUELINE L	0039	302	50.01		00000529	04713	01023	2	8 OAKLAND AVE
TOFLEC PROPERTIES LLC	0236	2001	56		00003241	02473	00964	2	140 CARVER AVE
TOMASSI, LORENZ & MCVETTY, SANDY	0256	2207	18		00003513	04223	01186	2	127 TILLMAN ST
TOMITSCH, JOSEF & DONNA	0014	111	6		00000186	08803	00691	2	67 LINCOLN AVE
TOMKO,GEORGE R. & ANETT	0247	2117	1		00003398			2	1 MAULBECK AVE
TONGUE, HARRY & VIVIAN A.	0003	102	26		00000038	08581	00049	2	36 HILLSIDE AVE
TORRACO,BERNARD & NANCY	0239	2103	3		00003273			4A	148 BERGENLINE AVE
TORRENTO, JUSTIN & CHRISTINE	0206	1604	15		00002819	01440	01837	2	108 JAMES ST
TORRES-SOSA, MASIEL & OLIVER	0138	1005	12		00001868	04289	01727	2	441 FOURTH AVE
TORRES, ACENET ETAL	0065	409	13		00000892	04137	00278	2	102 WEST END AVE
TORRES, WILLIAM	0172	1303	1		00002338	09380	00438	2	1 BENSON AVE
TOUBA, JEMAL	0153	1108	8		00002081	05178	00395	2	9 GRITMAN COURT
TOZZOLI, MICHAEL J, & BLASI, JAMES	0191	1502	14		00002601			2	168 ROOSEVELT AVE
TRABELSI, MESSAOUD & MARIA	0105	803	2		00001437			2	407 CENTER AVE
TRABELSI,MESSAOUD & MARIA	0097	707	10		00001330			2	462 CENTER AVE
TRAINA, BRANDON & ALEXANDRA M	0179	1402	8		00002440	03594	01672	2	59 BRYANT PLACE
TRAMMELL III, DONALD RUBIN	0061	406	12.09		00003619	04856	00035	2	326-A LAFAYETTE AVE
TRAMMELL,NICOLE	0017	202	6		00000226	04052	01009	2	14 BERDAIS COURT
TRAVERS,CAMERON M & ALLISON B	0118	902	36		00001633	04551	01946	2	25 ST NICHOLAS AVE
TRAVIS, MICHAEL C & SUSAN P.	0156	1201	2		00002123			2	56 FOURTH AVE
TRAYNOR, JACQUELYN ETAL	0106	804	2		00001456	05407	01116	2	405 FAIRVIEW AVE
TREJEDA, ADRIAN F ETAL	0209	1606	33		00002873	04424	00847	2	27 PROSPECT AVE
TREMBLE,DUDLEY A JR & ANNE MARIE	0173	1304	3		00002359			2	11 LYONS PLACE
TRIBUTT,INC C/O J. PARISI	0124	909	4		00001719			4A	7 BERGEN ST
TRICARIO, MICHAEL J & JEANINE F	0173	1304	5		00002361	01512	00582	2	23 LYONS PLACE
TRIPLETT, DOUGLAS	0004	103	9		00000053	04858	01873	2	42 HARDING AVE
TRIVEDI, VIJAY & MALINI & KARNAV V	0149	1103	30		00002020	02158	00076	2	56 O'TOOLE ST
TRIVISONE,LOIS FRANCES&LOUIS JOHN	0097	707	7		00001327	03510	01084	2	474 CENTER AVE
TROIA JR,THOMAS & EILLEN D	0029	212	8		00000402	05043	01003	2	21 WHEELER AVE
TRONOLONE-SANDT, NICOLE & CHRISTOPH	0135	1001	17		00001833	01817	02368	2	2 FIRST AVE
TROPEA, DAVID & STEPHANIE	0037	302	33		00000511	03130	00618	2	22 STRATTON AVE
TROPEA, JON S & LENAY C.	0032	215	5		00000438	08826	00287	2	47 WESTERVELT PLAC
TROPEA, SALVATORE & KRIS	0196	1508	1		00002682	08887	00274	2	24 FERN ST
TROPILA, ROBERT P. & ANNETTE	0024	207	14		00000328			15F	49 FITZGERALD AVE
TROY, EDWARD & JESSICA	0021	204	10		00000280	09089	00466	2	80 WHEELER AVE
TRUPPI, SCOTT & MC KABA, CHRISTINE	0115	901	20		00001588	08352	00099	2	42 SUMMIT AVE
TRYGUBCHUK VICTOR & JAHANSOUZ, MARY	0215	1701	30		00002955	01588	02173	2	139 SAND RD
TSAKOV, PAVLIN E & IRENA V	0005	103	15		00000059	01920	00099	2	58 HARDING AVE
TSOCANOS, KIRIAZIS	0107	804	16		00001470	07773	00218	2	100 IRVINGTON ST
TUCKER, JEFFREY M & BETH C	0186	1407	22		00002531	08612	00562	2	162 LEXINGTON AVE
TUCKER,SHAUN & TUCKER,CHRISTINA	0059	405	18		00000811	03974	01434	2	28 CYPRESS ST
TUERO,DOUGLASS & MICHELE	0025	207	22		00000336			2	176 WASHINGTON AVE
TUMMINELLI, BRETT	0036	302	13		00000491	05325	01771	2	1 GLENN COURT
TUMMINELLI, ROBERT & FINLEY,B	0012	109	7		00000158	02765	01540	2	39 MC KINLEY AVE
TUMMINELLI,BRETT & TRACEY M.	0095	705	16		00001303	08306	00594	2	92 LAKE ST
TURCINA, BRIAN M	0143	1007	30		00001939	02890	01118	2	128 GOODWIN TERR
TURNER, EDWARD B & DEBORAH	0015	111	19		00000199	00028	02080	2	280 WASHINGTON AVE
TUTTLE, BRIAN & GERRI ANN	0019	203	8		00000263	01126	01297	2	265 WASHINGTON AVE
TUZZIO, CAITLIN A	0040	303	20		00000550	05345	01736	2	62 SEVENTH AVE
TYNDALL, LINDA LEE	0090	701	14	C5212	00001227	07771	00546	2	550 FAIRVIEW AVE 212
TYRE, JAMES C/O TYRE BEVERLY	0234	2001	12		00003198	08425	00638	2	61 PASCACK RD
U S OF AMERICA	0110	809	1		00001518			15C	216 WESTWOOD AVE
UDERITZ, ERIC & ZOZZARO, ROBYN	0079	601	16		00001085	04776	00775	2	85 LAFAYETTE AVE
UEMURA,KOJI & ROSALBA	0148	1103	10		00002000			2	45 MEADOW RD
UEBERG, VERONIKA & MATRA, KEVIN J	0177	1401	3		00002416	04445	01933	2	111 BERKELEY AVE
UHL, MAXWELL	0014	111	10		00000190	04595	01867	2	49 LINCOLN AVE
UNGER, JOSEPH III (V) & MARCIA M	0173	1304	6		00002362	08155	00126	2	41 LYONS PLACE
UNGER, MICHAEL & ELLA K	0032	215	10		00000443	09589	00404	2	21 WESTERVELT PLAC
UNITED WATER CO C/O ALTUS GROUP	0078	507	1		00003712			4A	TRIANGLE LAFAYETTE

TAXING DISTRICT NO. 67 WESTWOOD

COUNTY NO. 02 BERGEN

NAME OF OWNER ADDITIONAL OWNERS	PAGE NO.	BLOCK NO.	LOT NO.	LOT QUALIF.	ACCOUNT NO.	DEED BOOK PAGE	CLASS	PROPERTY LOCATION
UNITED WATER NJ C/O ALTUS GROUP	0214	1701	20.02		00003648		1	SAND ROAD
UNKNOWN	0007	104	22		00000087		1	MC KINLEY AV-NO FR
UNKNOWN	0015	112	5		00000204		1	LINCOLN AVE STRIP
UNKNOWN	0015	112	9		00000208		1	GARDEN PL
UNKNOWN	0040	303	25		00000555		1	DAVID HOOPER PL
UNKNOWN	0103	801	16		00001407		1	FITZGERALD AVE STR
UNKNOWN	0123	908	6		00001699		1	CENTER AVE
UNKNOWN	0163	1205	19		00002218		1	STRIP OFF ACKERMAN
UNKNOWN	0207	1606	6		00002846		1	JAMES ST-BORO LINE
UNKNOWN	0208	1606	9		00002849		1	JAMES ST-BORO LINE
UNKNOWN	0208	1606	12		00002852		1	JAMES ST-BORO LINE
UNKNOWN	0209	1606	28		00002868		1	PROSPECT AVE - END
UNKNOWN	0233	1908	17		00003180		1	WESTWOOD BLVD
UNTALAN, PATRICK B & MARIE A.M.	0234	2001	21		00003207	08243 00229	2	205 WESTWOOD BLVD
UNTERWEISER, JANIS	0148	1103	23		00002013	00065 02360	2	67 WHALEN COURT
URBAN, J & M & KNAACK, R & M	0174	1304	9		00002365	08951 00235	2	61 LYONS PLACE
URSCHLER, SHAWN & SARAH	0211	1607	19		00002904	01648 00622	2	38 LESTER AVE
US BANK TRST, TRSTEE RESICAP	0219	1803	4		00003017	03163 01811	2	19 LEXINGTON AVE
UTENWOLDT, ROLAND M & ROBERT A	0210	1606	38		00002878		2	57 PROSPECT AVE
VACNICH, DAVID & SIGALIT	0036	302	11		00000489	04587 01169	2	9 GLENN CT
VAIDYA, PARTHIV B ETAL	0236	2001	54		00003239	05253 01404	2	101 WESTWOOD BLVD
VALENTI, CHERYL	0163	1205	23		00002222	04986 00581	2	658 ACKERMAN AVE
VALENTINE, TAYLOR C & STEPHANIE M	0236	2001	55		00003240	03218 00224	2	144 CARVER AVE
VALERI, LOZENZIE A & TIFFANY	0114	901	6		00001574	00228 02297	2	25 BRICKELL AVE
VALLARIO, JOHN P & ANDREA R	0076	504	26		00001038	00181 02353	2	14 RUCKNER RD
VAN ECK, HAROLD SR.(V) & FLORENCE	0077	505	6		00001061		2	3 BURGER PLACE
VAN GROUW, DIANE M	0077	504	40		00001052	09581 00263	2	27 RUCKNER RD
VAN RIPER JR, ARTHUR	0051	401	4		00000701	08419 00398	2	201 MILL ST
VAN TREUREN, AUDRA	0013	109	20		00000171	03365 02083	2	68 LINCOLN AVE
VAN VALKENBURG, DOROTHY	0063	408	18		00000866	01695 01582	2	8 EUCLID AVE
VAN VLIET, CATHY ANN & KATZ, DEBORAH	0020	204	2		00000272	04657 01231	2	247 WASHINGTON AVE
VARGAS, PAOLA	0004	103	3		00000047	04698 01175	2	136 HARDING AVE
VARGAS, MARIO A ALVARADO	0228	1904	7.01		00003111	04840 01916	2	194 WESTWOOD BLVD
VARGHESE, JASON & SNEHA M	0235	2001	38		00003223	02989 02049	2	9 ALVIN STREET
VARGHESE, JOJI & SOLI	0232	1908	8		00003171	01447 00990	2	3 PALISADE AVE
VASCO, FRANCISCO B & MARIA A.	0118	902	34		00001631		2	13 ST NICHOLAS AVE
VASCO, MARIE AMELIA	0101	710	20		00001386	07819 00475	2	119 LAKE ST
VASCONCELLOS, LYNNE	0130	915	1	C143	00003641	09576 00026	2	149 BRAMLEY PL
VASCONCELLOS, LYNNE	0224	1805	4	C205	00003683	02464 02244	2	25 CREST ST. UNIT 205
VASILIOU, MICHAEL K	0057	404	17		00000786	01053 00185	2	90 CYPRESS ST
VASQUES, MANUEL & MARIA	0114	812	13		00001567		2	62 BERGEN ST
VASSALLO, JAMEN	0012	109	8		00000159	05086 00475	2	33 MC KINLEY AVE
VASSALLO, ROBERT P	0116	902	5		00001603	01154 01078	2	71 SIXTH AVE
VAUTRIN, CHRISTOPHER & KAREN K.	0012	109	16		00000167	09554 00085	2	54 LINCOLN AVE
VECCHIONE, MICHAEL B & DANIELLE M	0056	403	19		00000766	05428 00728	2	42 BEECH ST
VEEDU, SHANAVAS KAVUNGAL ETAL	0051	401	9.02		00003629	04246 00681	2	151 MILL ST
VEGA, ANTHONY	0035	302	5		00000483	05099 01459	2	465 LAFAYETTE AVE
VEGA, EDWIN & ANA E	0252	2203	6		00003458	03737 01171	2	4 O'DONNELL ST
VEGA, ERIC & JENNIFER	0180	1402	15		00002447	00472 02184	2	72 LOCKERBY LANE
VEGA, OLGA	0198	1509	5		00002711		2	123 KINDERKAMACK R
VELE, MICHAEL A & KIMBERLY	0026	209	11		00000358	08297 00412	2	74 CLINTON AVE
VENTILLO, ESTHER B	0096	706	9		00001312	01761 00399	2	5 BROOKSIDE AVE
VERASTEGUI, FRED & DEBORAH A	0220	1803	7		00003020	08759 00101	2	5 BROOK PL
VERASTEGUI, NICHOLAS R	0220	1803	8		00003021	03605 00056	2	1 BROOK PL
VERDE, JAMES H & ELIZABETH A	0156	1110	14		00002117	08161 00544	2	654 WARD AVE
VERO, LOUISE V & RESI. TRST UWO VJV	0020	203	11		00000266	01411 01438	2	96 WHEELER AVE
VERRICO, ERNEST J. & SUSAN M.	0050	310	14		00000687		2	100 CLAIRMONT AVE
VERRICO, IVELISSE M (W) ETAL	0166	1206	33		00002261	05380 01303	2	101 DOGWOOD COURT
VERTLEYB, ARKADY & MARINA	0209	1606	26		00002866	08515 00697	2	2 PROSPECT AVE
VETSAS, GUS & ELENIS, LYDIA	0252	2204	2		00003466	08317 00515	2	5 O'DONNELL ST
VIADO, ERIC A & TOMASITA R	0061	406	12.07		00003617	08609 00824	2	328-A LAFAYETTE AVE
VICENTE, CARLA	0232	1908	3		00003166	09616 00006	2	33 PALISADE AVE
VICINI, BLAISE J & STEFANIE	0007	104	20		00000085	08683 00541	2	47 STEUBEN AVE
VIDUCIC, MARIJAN & NADA	0094	705	4		00001291	04408 00816	2	485 KINDERKAMACK R
VIEITEZ, JENNIFER	0026	209	1		00000348	02503 01155	2	567 LAFAYETTE AVE
VIELE, HOWARD J. & ANN R.	0196	1507	15		00002680		2	88 LEXINGTON AVE
VIENTI, JOAN V.	0205	1604	13		00002817	07676 00464	2	96 JAMES ST
VIGGIANO, JANET	0106	804	6		00001460	02072 00628	2	427 FAIRVIEW AVE

TAXING DISTRICT NO. 67 WESTWOOD

COUNTY NO. 02 BERGEN

NAME OF OWNER ADDITIONAL OWNERS	PAGE NO.	BLOCK NO.	LOT NO.	LOT QUALIF.	ACCOUNT NO.	DEED BOOK	DEED PAGE	CLASS	PROPERTY LOCATION
VIGLASI, ANDREA A TRSTE	0138	1005	11		00001867	05233	01476	2	437 FOURTH AVE
VIKING TOOL WORKS, LTD	0242	2109	5.01		00003321	07923	00055	4B	6 SULLIVAN ST
VILLAGGIO, RAVEN & NICHOLAS	0059	405	20		00000813	01599	00644	2	40 CYPRESS ST
VILLAMAN, ALBERTO & FRANCES	0102	801	13		00001404	04474	01077	2	5 YALE PLACE
VILLAMAYOR, CHARISSA ETAL	0065	409	4		00000883	03918	00918	2	117 EUCLID AVE
VILLARAZA, DESIREE J	0235	2001	30		00003216	04603	00900	2	15 PLEASANT AVENUE
VILLARD-DOLFURD, MARJORIE I	0083	701	14	C3110	00001136	02650	00709	2	530 FAIRVIEW AVE 110
VINAS, MICHAEL	0096	707	1	C000C	00001318	02876	02198	2	603 BROADWAY - APT. C
VINCHOT, JOHN J & KATHERINE R	0142	1007	15		00001924	02937	01787	2	4 GOODWIN TERR
VIOLA, THOMAS J. & ELIZABETH M.	0199	1509	20		00002726	07818	00160	2	12 ROOSEVELT AVE
VIOLANO, MICHAEL & ALISON	0142	1007	21		00001930	08180	00034	2	66 GOODWIN TERR
VISICH, ROBERT ANDREW	0102	801	5		00001396			2	8 PRINCETON PL
VISIONS F.C.U. % S. BORGESON	0107	805	2.01		00003722	01069	01213	4A	78-84 WASHINGTON AVENUE
VISSER, RORY & DEMELLY	0003	102	18		00000030	05371	00974	2	76 HILLSIDE AVE
VIVIAN, RICHARD & KIMBERLY	0007	104	19		00000084	04632	01189	2	43 STEUBEN AVE
VOGEL, LINDA DIANE	0055	403	4		00000751	05210	00500	2	47 ASH ST
VOGEL, THOMAS M & ALLISYN L	0178	1401	18		00002431	03262	00725	2	12 HOYER AVE
VOGL, ALFRED	0117	902	10		00001608	08640	00302	2	7 SUMMIT AVE
VOGT, CRAIG M & SHARON T	0149	1103	27		00002017	09438	00044	2	68 O'TOOLE ST
VOLPE, JUDITH M (W)	0032	215	6		00000439			2	41 WESTERVELT PLAC
VOLPE, MARK C	0254	2206	3		00003492	03262	00518	2	92 KAUFMAN DRIVE
VOLPI, ANTHONY & SARA	0236	2001	46		00003231	02499	01677	2	4 JONES STREET
VOLZ, WILLIAM G. & MARGARET M.	0133	916	21		00001805			2	132 SECOND AVE
VOLZ, BETTY C/O WV PROPERTIES	0122	907	21		00001690			4A	132 CENTER AVE
VON BRADSKY, OTOKAR & MARK TRUSTEES	0017	202	9		00000229	02919	01963	2	618 LAFAYETTE AVE
VON DETTUM, LAURA C	0052	402	4.01		00003552	08394	00974	2	127 MILL ST
VON LEMKE, SEAN R. & CLANCY, J.	0208	1606	14		00002854	02749	01276	2	69 JAMES ST
VON NAGY, JAMES K & KIM L	0196	1508	5		00002686	03444	01773	2	63 LEXINGTON AVE
VOORHIS, ANDREW & MARIA	0067	410	28		00000924	00569	02415	2	70 WEST END AVE
VOORHIS, JAMES & GERALYN	0105	803	14		00001449			2	422 FAIRVIEW AVE
VOORHIS, NICOLE L	0042	305	3		00000579	04339	01734	2	25 OAKLAND AVE
VORVOLAKOS, ANGELO	0100	709	15		00001365	02573	01973	2	422 KINDERKAMACK R
VORVOLAKOS, ANGELO	0171	1302	9		00002334	02573	02079	2	24 BENSON AVE
VORVOLAKOS, NICHOLAS	0069	501	4		00000944	09505	00121	2	93 COTTAGE PLACE
VOSSEN, RUEDIGER (V) & CREUSA	0159	1201	34		00002155			2	96 FOURTH AVE
VSM REALTY CO LLC	0240	2107	1		00003297	09167	00354	4B	75 CARVER AVE
WAAGE, CHARLES & ROBYN	0191	1502	15		00002602			2	164 ROOSEVELT AVE
WADI, HUSAM & ABBASSI, HANAN S	0161	1203	7		00002189	03484	01708	2	WARD AVE
WAEHLER, KATHLEEN	0013	110	8		00000179	01224	00959	2	298 WASHINGTON AVE
WAGNER, FRANK M. & JOYCE R.	0176	1307	1		00002399			2	7 TERRACE DRIVE
WAGNER, SYLVIA	0080	602	5		00001092			2	20 LAFAYETTE AVE
WAHBA, PERSIS D	0094	704	17		00001284	05448	01558	2	488 KINDERKAMACK R
WAHNOWSKY, PAUL M (V) & JOAN C	0092	703	3		00001260			2	685 CENTER AVE
WALDOW-NEGRI, JANIS A.	0200	1510	10		00002737	08092	00949	2	47 ROOSEVELT AVE
WALDRUM, STUART & COLETTE	0049	310	6		00000679	08521	00072	2	103 ASH ST
WALKER, CARL BRIAN & ZELLA	0176	1306	5		00002398	09639	00293	2	430 WESTWOOD AVE
WALKER, JAMES M. & SHIRLEY A.	0189	1409	17		00002576			2	37 HIGH ST
WALL, MARTIN & CYNTHIA	0109	808	7		00001506	04669	01529	2	369 CENTER AVE
WALLACE, MARK & SUSAN	0039	303	8		00000538	08409	00001	2	33 CLINTON AVE
WALLEN, AARON S & JENNIFER	0106	803	19		00001454	00772	02167	2	402 FAIRVIEW AVE
WALSH, JAMES J & SUSAN S	0164	1206	7		00002235	09567	00035	2	32 DOGWOOD COURT
WAN, KIM L & GEORGIANA	0130	915	1	C315	00003576	08702	00559	2	15 STAPLES DR
WANECK, CYNTHIA	0174	1305	6		00002376	02740	01054	2	45 DEAN ST
WANG, KE ZHENG & MEILIN, NEN	0239	2104	8		00003282	03164	01337	2	196 BERGENLINE AVE
WANG, LIJING	0087	701	14	C4307	00001192	03443	02298	2	540 FAIRVIEW AVE 307
WANG, VICTOR & GONG, LAURIE	0093	704	9		00001276	03141	01766	2	535 FAIRVIEW AVE
WANG, WILHELM	0034	301	10		00000465			2	440 LAFAYETTE AVE
WANG, YING & CHENG, HE	0019	203	1		00000256	08521	00366	2	605 LAFAYETTE AVE
WANNER, MARYANN	0084	701	14	C3304	00001151	04237	00207	2	530 FAIRVIEW AVE 304
WANNER, THOMAS D.	0093	704	6		00001273	08036	00156	2	523 FAIRVIEW AVE
WARD, DAVID R TRSTE	0187	1408	14		00002547	05457	01890	2	205 LEXINGTON AVE
WARD, KELLY ANNE	0226	1901	19		00003081	01692	01906	2	72 PALISADE AVE
WARD, KELLY D	0130	915	1	C317	00003577	08205	00426	2	17 STAPLES DR
WARHAFTIG, JERI & FABRICANT, NEIL	0055	403	13		00000760	05037	01474	2	3 ASH ST
WARHOL, MARIANNE J TRSTE	0175	1305	13		00002383	05383	00146	2	16 LYONS PLACE
WARING, AGYEL & HANOI & DORTHEA L	0246	2114	1		00003372	02743	01167	2	70 HOPPER AVE
WATSON, DARREN Y	0252	2203	12		00003464	09359	00221	2	139 EMERSON RD
WATSON, TERENCE D. & SHERI A.	0205	1604	5		00002809	08289	00947	2	89 HURLBUT ST

TAXING DISTRICT NO. 67 WESTWOOD

COUNTY NO. 02 BERGEN

NAME OF OWNER ADDITIONAL OWNERS	PAGE NO.	BLOCK NO.	LOT NO.	LOT QUALIF.	ACCOUNT NO.	DEED BOOK	DEED PAGE	CLASS	PROPERTY LOCATION
WAXMAN, STEVEN & BURKE, TARA	0018	202	24		00000243	05211	01687	2	25 KENNEDY TERRACE
WCA PARTNERS	0238	2103	1	C0200	00003269			4A	333 OLD HOOK RD UNIT 200
WCA PARTNERS INC	0238	2103	1	C0201	00003270	08698	00754	4A	333 OLD HOOK RD UNIT 201
WEAVER, KENNETH T. JR. & GAIL	0195	1507	4		00002669			2	83 ROOSEVELT AVE
WEBER LEO K & ARLENE D	0016	112	12		00000211			2	218 WASHINGTON AVE
WEBER, DAVIE	0025	208	6		00000342	08910	00071	2	163 WASHINGTON AVE
WEBER, DIANE M	0184	1407	4		00002513	08719	00752	2	161 ROOSEVELT AVE
WEBER, DONALD A & PATRICIA A	0068	411	12		00000936	00755	01011	2	70 COTTAGE PLACE
WEGMAN, CHAD R & ERINN J	0146	1102	9		00001973	01623	02370	2	77 O'TOOLE ST
WEGNER, WADE A	0227	1902	2		00003093	09525	00110	2	181 PASCACK RD
WEI, JAMES W & LINDA	0079	601	8		00001077	02959	02376	2	32 FOREST AVE
WEIN, HOWARD	0156	1110	17		00002120	04345	00020	2	670 WARD AVE
WEINZIERL, STEVEN & KIMBERLY	0030	213	3		00000415	01392	01122	2	83 CLINTON AVE
WEISS, SARI G	0084	701	14	C3207	00001144	02793	01953	2	530 FAIRVIEW AVE 207
WEISS, ANDY & AMY	0227	1901	23		00003085	04900	00990	2	128 PALISADE AVE
WEISSE, SCOTT T & OLGA E	0211	1607	5		00002890	01817	02418	2	25 KINGSBERRY AVE
WEISSMAN, JEFFREY ALAN	0083	701	14	C3101	00001128	09639	00219	2	530 FAIRVIEW AVE 101
WELLS, JOAN L	0159	1202	4		00002162	09480	00489	2	143 FOURTH AVE
WELTER, ERNEST E.	0103	801	17		00001408			1	HARVARD PLACE STRIP
WENDRYCHOWICZ, MARK & ANN	0205	1604	6		00002810	09356	00249	2	83 HURLBUT ST
WERNER, JAMES T. & BARBARA M.	0067	410	21		00000917	07617	00542	2	24 WEST END AVE
WEST, DANIEL & JACLYN	0193	1504	8		00002635	05024	00576	2	23 LOWELL ST
WESTERBACK, STEVEN B	0006	104	10.01		00003653	04497	00913	2	62 GARDEN PLACE
WESTERBACK, STEVEN B	0129	915	1	C138	00003636	02408	01135	2	139 BRAMLEY PL
WESTERBACK, BENGT E	0076	504	29		00001041			2	32 RUCKNER RD
WESTERVELT EST OF MARY L	0039	303	2		00000532			1	NEWARK AVE
WESTERVELT ESTATE OF MARY L	0032	215	2		00000435			1	LAFAYETTE&NEWARK S
WESTWD CAR CARE CTR INC	0189	1501	1		00002582	01022	00096	4A	210 KINDERKAMACK R
WESTWD MANOR ASSOC LLC	0225	1805	6		00003060	00229	00058	4C	57 CREST ST
WESTWOOD CEM. CO C/O R HECK	0225	1805	7		00003061			15E	23 KINDERKAMACK RD
WESTWOOD FAM INV LLC C/O M GIANNELL	0121	904	8		00001667	08137	00134	4A	274 THIRD AVE
WESTWOOD HILLS L.L.C.	0192	1503	19		00002623	07700	00982	4C	KINDERKAMACK R
WESTWOOD HILLS L.L.C.	0192	1503	20		00002624	07700	00982	4C	KINDERKAMACK R
WESTWOOD HILLS L.L.C.	0192	1503	21		00002625	07700	00982	4C	OLD HOOK RD EXT
WESTWOOD HILLS L.L.C.	0192	1503	22		00002626	07700	00982	4C	SUTTON PLACE
WESTWOOD INVESTMENTS LLC	0189	1501	2		00002583	03158	01136	4A	220 KINDERKAMACK R
WESTWOOD INVESTMENTS LLC	0189	1501	3		00002584	03255	01843	2	49 FAIRVIEW AVE
WESTWOOD LODGE B.P.O.E.	0091	702	2		00001250			15F	505 KINDERKAMACK ROAD
WESTWOOD MANOR ASSOC LLC	0222	1805	3		00003057	00228	01336	4C	19 CREST ST
WESTWOOD METHODIST CHURCH	0190	1501	7		00002588			15D	53 BERGEN ST
WESTWOOD PARTNERS I LLC	0121	907	2		00001673	04823	01191	4A	313 BROADWAY
WESTWOOD PARTNERS I LLC	0121	907	4		00001675	04838	00651	4A	329 BROADWAY
WESTWOOD PARTNERS I LLC	0122	907	9		00001678	04903	00254	4A	1 WESTWOOD AVE
WESTWOOD PARTNERS II LLC	0121	907	3		00001674	04823	00994	4A	325 BROADWAY
WESTWOOD PARTNERS II LLC	0121	907	5		00001676	04826	00487	4A	347 BROADWAY
WESTWOOD PARTNERS II LLC	0122	907	6		00001677	04826	00487	4A	349 BROADWAY
WESTWOOD REG BD OF EDUCATION	0069	501	11		00000951			15A	LAKE DR & COTTAGE
WESTWOOD REG BD OF EDUCATION	0139	1006	1		00001885			15A	23 THIRD AVENUE
WESTWOOD REG BD OF EDUCATION	0147	1102	26		00001990			15A	23A THIRD AVENUE
WESTWOOD REG BD OF EDUCATION	0188	1409	6		00002565			15A	47 BERKELEY AVE
WESTWOOD REG BD OF EDUCATION	0188	1409	7		00002566			15A	HARRINGTON AVE
WESTWOOD SENIOR HOUSING CORP	0103	801	18		00001409	09647	00277	15F	100 MADISON AVENUE
WESTWOOD SWIM CLUB C/O K. DRAKE	0257	2208	17.01					4A	140 TILLMAN ST
WESTWOOD VALLEY PROPERTS LLC	0243	2110	2		00003331	00228	02216	4A	43 SULLIVAN ST
WESTWOOD 15 LLC %WINNE BANTA/R.KAHN	0237	2003	2		00003252	01871	00308	4B	121 CARVER AVE
WETZELBERGER, MARY BETH A.	0081	603	3		00001109	08008	00820	2	119 LAFAYETTE AVE
WEXLER, JAMES M & ADELE M	0157	1201	18		00002139	08075	00788	2	146 FOURTH AVE
WEYDIG, WES P. & DONNA MARIE	0168	1209	2		00002291	08079	00802	2	23 SEALY ST
WHALEN, KEVIN	0191	1503	3		00002607	00915	00957	2	19 VALLEY AVE
WHALEN, CHRISTOPHER L	0027	210	7		00000369	04715	01050	2	63 WHEELER AVE
WHALEN, SUZANNE & METRICK, ROBERT	0203	1602	5		00002784	08403	00848	2	43 GOODWIN TERR
WHELAN, JAMES & CATHERINE	0206	1605	3		00002824	00375	00345	2	39 HURLBUT ST
WHITTAKER, STEPHEN & NANCY	0106	804	5		00001459	02614	02033	2	423 FAIRVIEW AVE
WHOLEY, JENNIFER	0072	503	21		00000990	08525	00010	2	104 CARDINAL LANE
WHYARD, JASON W & LESLEY	0134	916	31		00001815	00535	00361	2	44 MILL ST
WICKS, KIRSTEN	0083	701	14	C3103	00001130	04339	00091	2	530 FAIRVIEW AVE 103
WIDMAYER, KEVIN & NANCY	0097	707	11		00001331	02701	02433	2	458 CENTER AVE
WIECENSKI, BRYAN J & ARIANA C (KELLY)	0163	1205	12		00002211	03616	00319	2	655 TACO AVE

TAXING DISTRICT NO. 67 WESTWOOD

COUNTY NO. 02 BERGEN

NAME OF OWNER ADDITIONAL OWNERS	PAGE NO.	BLOCK NO.	LOT NO.	LOT QUALIF.	ACCOUNT NO.	DEED BOOK PAGE	CLASS	PROPERTY LOCATION
WIEGMAN, DEBORAH M	0151	1106	8		00002052	08389 00120	2	235 FOURTH AVE
WILHELM, J & A & CHRYSTAL, S	0058	405	9		00000802	02562 01807	2	33 BEECH ST
WILKINSON, JUDITH	0098	708	6		00001340	08880 00306	2	467 CENTER AVE
WILLEY, MATTHEW & ELIZABETH KATHERINE	0018	202	28.01		00003651	04429 00279	2	610 LAFAYETTE AVE
WILLIAM J WEAVER RESIDUARY TRUST	0056	403	21		00000768	02576 00279	2	50 BEECH ST
WILLIAMS, JAMES C & KRISTY A	0066	410	8		00000904	03399 00222	2	53 EUCLID AVE
WILLIAMS, KEERA T & CHUNG, DITTA	0229	1906	6		00003124	04860 01111	2	149 PALISADE AVE
WILLIAMS, M.G. & CIOCCA, M.F.	0164	1205	25		00002224	03121 02221	2	666 ACKERMAN AVE
WILLIAMS, NICKEISHA & ALBERT	0216	1702	8.02		00003650	01717 01808	2	150 SAND RD
WILSON, KEVIN & MARGARET	0072	503	20		00000989	08555 00707	2	110 CARDINAL LANE
WILSON, ROSS	0197	1508	12		00002693		2	103 LEXINGTON AVE
WILSON, HOWARD & ZELMA	0189	1409	15		00002574		2	29 HIGH ST
WIMMER, DONALD E & CATHY M	0031	213	9		00000421	08137 00587	2	42 WESTERVELT PLAC
WINCHELL, MATTHEW & MEREDITH	0194	1505	11		00002652	03418 00651	2	122 LEXINGTON AVE
WINTER, RAQUEL	0120	902	57		00001653	04682 00757	2	46 BOULEVARD
WISNIA, LYNN	0083	701	14	C3100	00001127	02730 01110	2	530 FAIRVIEW AVE 100
WODOWSKI, GEORGE	0008	106	3		00000103	08022 00001	2	81 HILLSIDE AVE
WOHL, EVAN & LAURIE	0227	1902	5		00003096	02671 01294	2	68 HEGEMAN AVE
WOHL, KENNETH & NARDELLO, LUCILLE	0194	1506	1		00002653	08132 00468	2	151 KINDERKAMACK R
WOJTUNIK, GLADYS W.	0071	502	4		00000967	07626 00665	2	242 LAFAYETTE AVE
WOLF, DAVID & VALERIE	0255	2207	13		00003508		2	22 EMERSON RD
WOLL, GREGORY & RUGGIERO, LOUISE M.	0180	1404	4		00002458		2	7 BOGET PLACE
WOLSTROMER, STEPHEN A. & ROSEMARIE	0169	1209	7		00002296	07771 00536	2	63 SEALY ST
WOMAN'S CLUB OF WESTWOOD, INC.	0192	1504	4		00002631		15F	205 KINDERKAMACK R
WON, DIANA	0109	808	2		00001501	01868 01331	4A	267 CENTER AVE
WONG, LORRIN & FERRARI, GISELE	0026	209	4		00000351		2	603 LAFAYETTE AVE
WONG, RICHARD (V)	0022	206	15		00000306		2	50 WELLINGTON PLAC
WONG, SOLOMON & LISA SHU JING LEE	0245	2113	10		00003365	08630 00530	2	60 HOPPER AVE
WOOD-O-RAMA INC	0021	205	2		00000283	09235 00241	2	77 NEWARK AVE
WOODLEY JAMES	0234	2001	13		00003199		1	PASCACK RD
WOODS OF WEST LLC	0036	302	21		00000499	03970 01357	2	237 DAVID HOOPER P
WOODS, DANIEL A	0219	1802	22		00003010	03173 01267	2	14 SAND RD
WOODS, JOHN & JACQUELINE	0168	1207	4		00002283	07964 00031	2	26 SYCAMORE COURT
WOODS, KENNETH G & THERESA	0097	707	13		00001333	09194 00261	2	450 CENTER AVE
WOODS, KEVIN	0153	1107	11		00002072	00133 02084	2	648 LINCOLN BLVD
WOODS, KEVIN & RICHARD & LORI	0033	215	17		00000450	02484 00452	2	268 DAVID HOOPER P
WOODS, RICHARD & LORI	0069	501	5		00000945	08074 00125	2	87 COTTAGE PLACE
WOODWARD, THOMAS & LINDA	0166	1206	24		00002252	08456 00244	2	6 DOGWOOD COURT
WORKMAN, MARIA B	0204	1603	6		00002798		2	80 PROSPECT AVE
WORTH, PENNY	0114	812	12		00001566		2	60 BERGEN ST
WRIGHT, FREDERICK & KAREN	0244	2112	10		00003354	07755 00994	2	90 VAN BUREN AVE
WRIGHT, VICTORIA ETALS	0256	2207	16		00003511	04473 01650	2	115 TILLMAN ST
WRIGHT, JEFFERSON	0004	102	31		00000043		2	312 WASHINGTON AVE
WU, SHIH-CHIEH & YI-LING	0231	1907	20.01		00003605	08169 00344	2	96 WESTWOOD BLVD
WVA, LLC C/O R.HEKEMIAN JR	0192	1503	23		00002627	08537 00872	4C	20 VALLEY AVE
WW MADISON REALTY LLC NJ	0107	806	2.01		00003740	02216 02327	4A	15 MADISON AVENUE
WWNJ PROPERTIES LLC	0124	908	14		00001709	05336 01897	4A	183 WESTWOOD AVE
WYKA, DEBRA L.	0068	411	9		00000933	07632 00769	2	89 WEST END AVE
WYNOHRADNYK, THOM. & SCAFO, NICOLE	0166	1206	27		00002255	03804 00910	2	1 SYCAMORE COURT
XERRI, SAM S.	0172	1303	11		00002348	09475 00088	2	79 BENSON AVE
XHAKA, VIOSAVA	0156	1110	10		00002113	05259 00063	2	645 LINCOLN BLVD
XHILLARI, DRITAN & HOLTA	0136	1002	2		00001836	04158 00742	2	43 FIRST AVE
XU, WENFENG	0102	801	7		00001398	02486 00496	2	16 PRINCETON PL
YALE, MARK C. & MARYELLEN K.	0197	1508	21		00002702	07734 00211	2	67 LOWELL ST
YAMASHIRO, DARRELL	0175	1305	7		00002377		2	49 DEAN ST
YAREMBINSKY, ALEXANDER	0174	1304	10		00002366	09651 00392	2	71 LYONS PLACE
YASSO, KEITH R.	0229	1905	5		00003118	08015 00507	2	176 WESTWOOD BLVD
YATES, ROBERT G. & FRANCES	0005	103	16		00000060		2	72 HARDING AVE
YILDIRIM, MUSTAFA & DIANA	0144	1008	7		00001948	04019 00384	2	361 FOURTH AVE
YILDIZ, ILYAS & SHAKHANOVA, MAIRA	0041	303	34		00000564	05319 01815	2	248 DAVID HOOPER P
YILMAZTURK, EYUP & ESMARI A	0021	205	5		00000286	04574 00283	2	205 WASHINGTON AVE
YOO, MICHELLE	0251	2202	8		00003449	04861 00085	2	163 EMERSON RD
YOON-CHEN, DANIELLE	0235	2001	25		00003211	04151 01201	2	181 WESTWOOD BOULEVARD
YOON-CHEN, DANIELLE	0235	2001	26		00003212	04151 01201	1	189 WESTWOOD BOULEVARD
YOSHIDA, MASAYUKI	0170	1210	7		00002310	04572 00044	2	65 ADDICKS RD
YOTNAKPARIAN, JOHN S & CHRISTINA M	0050	310	21		00000694		2	102 BEECH ST
YOUNG, AMANDA	0224	1805	4	C209	00003687	02910 00307	2	25 CREST ST. UNIT 209
YOUNG, PRESTON	0138	1005	15		00001871	02097 02176	2	67 MILL ST

TAXING DISTRICT NO. 67 WESTWOOD

COUNTY NO. 02 BERGEN

NAME OF OWNER ADDITIONAL OWNERS	PAGE NO.	BLOCK NO.	LOT NO.	LOT QUALIF.	ACCOUNT NO.	DEED BOOK PAGE	CLASS	PROPERTY LOCATION
YOUNG, ADRIENNE R & KENNEDY HOWARD E	0002	102	12		00000024	03526 01039	2	73 MOUNTAIN AVE
YOUNUS, ALI & MALIK, MASHAL	0162	1205	3		00002202	04758 00864	2	111 FOURTH AVE
ZACHARY, THOMAS	0255	2207	7		00003502	03707 00468	2	56 EMERSON RD
ZAGAJA, MACIEJ & AMANDA	0177	1401	5		00002418	04403 01610	2	119 BERKELEY AVE
ZAGEL, GUENTER H & IRMGARD R	0191	1503	4		00002608	09048 00111	2	9 VALLEY AVE
ZAGER, ALEXIS & BRIAN	0050	310	18		00000691	02354 00620	2	88 BEECH ST
ZALARICK, KEITH & TRACEY A	0251	2202	5		00003446	00534 01719	2	22 KAUFMAN DRIVE
ZABELLI JR, THOMAS L & CHARLES A	0227	1901	25		00003087	04056 00225	2	140 PALISADE AVENUE
ZAMBRANO, DANIEL & JENNA N	0165	1206	20		00002248	03269 01495	2	80 DOGWOOD COURT
ZANNETTI, EUGENE & GINA	0080	602	3.06		00003718	04051 01812	2	32 ADAMS COURT
ZAYAS, RICHARD L ETAL	0103	801	27		00001418	05443 01877	2	152 WASHINGTON AVE
ZAYAS, MONIQUE MARIE ETAL	0167	1206	51		00002279	05003 01567	2	676 REPETTI ST
ZHANG, CHUN & LING	0037	302	26		00000504	04721 01925	2	217 DAVID HOOPER P
ZICCHINO, EDWARD A	0210	1607	3		00002888	08108 00768	2	15 KINGSBERRY AVE
ZIEGLER, SUZANNE TRSTE	0167	1206	48		00002276	03171 00125	2	658 REPETTI ST
ZIMMERMAN, FRANK & CATHY	0001	101	8		00000008	07715 00745	2	62 MOUNTAIN AVE
ZION EV LUTHERAN CHURCH	0126	912	1		00001745		15D	SECOND & ELM
ZION EV LUTHERAN CHURCH	0135	1001	10		00001826	00000 00000	15B	61 ELM ST
ZION EVANGELICAL LUTHERAN CHURCH	0135	1001	9		00001825		15D	149 SECOND AVE
ZITO, ROBERT P. & IRENE	0167	1206	43		00002271		2	46 SEALY ST
ZLOTKIN, MARC & ANN MARIE	0009	106	12		00000112	03505 01554	2	43 HARDING AVE
ZORA, NICHOLAS & MARISA	0040	303	21		00000551	02328 02341	2	2 RINGROSE COURT
ZOROVICH, ANTHONY & KOURTNEY	0168	1209	3		00002292	00130 01949	2	31 SEALY ST
ZOROVICH, RAYMOND (V) & VIRGINIA	0136	1002	10		00001844		2	34 BOBERT AVE
ZOROVICH, RAYMOND JOHN & KIRSTEN S	0208	1606	10		00002850	03308 01539	2	85 JAMES ST
ZOUROUDS, ELLEN	0212	1608	9		00002918	08413 00903	2	53 LESTER AVE
ZUKATUS IV, JOHN J & SAMANTHA J	0022	206	10		00000301	05144 00233	2	53 GARDEN PLACE
ZUMPARO, FRANK R. & LINDA	0011	108	6		00000146		2	666 LAFAYETTE AVE
ZWERLE, SUZANNE & DANIEL	0173	1304	1		00002357	04436 00726	2	1 LYONS PLACE
OUELLETTE, ROBERT & JENNIFER	0005	103	19		00000063	08664 00909	2	9 NUGENT PLACE
1 CHARLES ST LLC	0242	2109	5.02		00003322	02757 01691	4B	1 CHARLES ST
1 FIFTH LLC	0127	914	1		00001758	08572 00063	4C	1 FIFTH AVE
10 CARVER AVENUE LLC	0243	2110	10.01		00003339	04319 01710	1	10 CARVER AVE
106 PROPERTIES LLC	0219	1802	25		00003013	02837 02465	4A	106 OLD HOOK RD
11 MADISON REALTY LLC	0107	806	4.01		00003741	02216 02311	4A	11 MADISON AVE
116 7TH AVENUE LLC	0028	211	8		00000383	03288 01739	2	116 SEVENTH AVE
12 SULLIVAN STREET PROPERTIES LLC	0243	2109	12		00003329	04211 01817	4B	12 SULLIVAN ST
123 WOODLAND AVE LLC	0243	2111	3		00003342	08433 00165	4B	123 WOODLAND AVE
133 WESTWOOD AVENUE LLC	0123	908	10	C000B	00001704	04534 01663	4A	133 WESTWOOD AVE
135 WESTWOOD REALTY LLC	0123	908	10	C000C	00001705	01842 00305	4A	135 WESTWOOD AVE
14 CLINTON AVE CO.	0028	211	14		00000389	03107 00779	2	14 CLINTON AVE
140 WOODLAND AVE. L.L.C.	0241	2107	7		00003303	08603 00779	4A	140 WOODLAND AVE
142 WESTWOOD AVENUE PROPERTY LLC	0110	808	16		00001515	02660 00849	4A	134-146 WW AVE/271-275 CE
15 WESTWOOD REALTY LLC	0113	811	11		00001552	01379 00776	4A	269-299 WESTWOOD AVE
150 TILLMAN LLC	0257	2209	2		00003539	05114 01762	4A	150 TILLMAN ST
157 THIRD AVE LLC	0132	916	4		00001790	00178 02444	4C	153-161 THIRD AVE
164 MILL STREET LLC	0044	306	20		00000609	04464 00234	2	164 MILL ST
165 CARVER LLC NJ	0257	2208	18.01		00003606	04901 01816	4B	165 CARVER AVE
166 FAIRVIEW AVE LLC C/O TOTH, C	0124	908	19		00001713	03034 00689	4A	166 FAIRVIEW AVE
168 THIRD AVE LLC	0132	915	16		00001786	03893 01189	2	168 THIRD AVE
169 CARVER LLC	0257	2208	19		00003537	05515 01349	1	169 CARVER AVE
169 WESTWOOD AVE CORP.	0124	908	12		00001707	07711 00192	4A	169 WESTWOOD AVE
175 CENTER AVE LLC	0123	908	2		00001695	08759 00398	4A	175 CENTER AVE
185 CENTER AVENUE LLC	0123	908	3		00001696	01826 01539	4A	185 CENTER AVE
199 CENTER AVE LLC	0123	908	4		00001697	00286 01761	4A	199 CENTER AVE
205 FAIRVIEW LLC	0112	811	5		00001546	04390 00156	4A	205 FAIRVIEW AVE
214 WASHINGTON AVE CO.	0016	112	11		00000210	01725 00776	2	214 WASHINGTON AVE
23 BERGENLINE LLC C/O FRED NOEMER	0240	2105	4		00003290	09593 00416	4B	23 BERGENLINE AVE
233 DHP LLC	0036	302	22		00000500	02212 02008	2	233 DAVID HOOPER P
234 6TH STREET LLC	0224	1805	4	C201	00003679	02990 02222	2	25 CREST ST. UNIT 201
24 DOGWOOD COURT CO.	0164	1206	6		00002234	05070 01144	2	24 DOGWOOD COURT
24 FIFTH AVE LLC	0047	308	11		00000642	05422 01186	2	24 FIFTH AVE
245 OLD HOOK LLC	0237	2101	3		00003255	08573 00520	4A	245 OLD HOOK RD
245 WESTWOOD LLC NJ	0190	1502	1		00002589	08239 00906	4A	245 KINDERKAMACK R
247 WESTWOOD AVE CORP	0113	811	9		00001550		4A	247 WESTWOOD AVE
27 SUMMIT AVENUE LLC	0117	902	15		00001613	05238 00310	2	27 SUMMIT AVE
28 GOODWIN TERR CO.	0142	1007	18		00001927	03874 01474	2	28 GOODWIN TERR
285 OLD HOOK RD ASSOCS C/O R. LEVIN	0238	2102	3		00003260		4A	285 OLD HOOK RD

TAXING DISTRICT NO. 67 WESTWOOD

COUNTY NO. 02 BERGEN

NAME OF OWNER ADDITIONAL OWNERS	PAGE NO.	BLOCK NO.	LOT NO.	LOT QUALIF.	ACCOUNT NO.	DEED BOOK	DEED PAGE	CLASS	PROPERTY LOCATION
287 KINDERKAMACK LLC	0113	812	1		00001556	02406	01117	4A	56 BERGEN ST
288 THIRD ASSOCIATES, LLC	0121	904	7		00001666	08220	00195	4A	288 THIRD AVE
289-290 12TH AVE LLC	0110	808	13		00001512	04216	00931	4A	170 WESTWOOD AVE
3 LUCKY CHARMS LLC	0174	1304	11		00002367	05385	01481	2	71A LYONS PLACE
301 CENTER PROPERTY LLC	0109	808	3		00001502	02597	00663	4A	287 CENTER AVE
317 HIGH ROAD REALTY LLC	0238	2103	1	C0105	00003268	04403	00122	4A	333 OLD HOOK RD UNIT 105
32 WOODLAND AVENUE LLC	0240	2105	6		00003292	03962	00725	4A	32 WOODLAND AVE
320 OLD HOOK ROAD LLC	0237	2003	1		00003251	05131	00698	4A	320 OLD HOOK RD
330 WESTWOOD AVENUE INC NJ	0111	809	12		00001529	04383	01600	4A	234-244 WESTWOOD AVE
333 103 HOLDING CO LLC #103	0238	2103	1	C0103	00003266	01858	02297	4A	333 OLD HOOK RD UNIT 103
336 WESTWOOD AVENUE LLC	0176	1306	1		00002394	02336	00972	4A	336 WESTWOOD AVE
344 FAIRVIEW REALTY LLC	0108	807	15		00001492	02659	02415	2	368 CENTER AVE
344 FAIRVIEW REALTY LLC	0109	808	5		00001504	02658	00500	4A	351 CENTER AVE
344 FAIRVIEW REALTY, LLC	0110	808	10		00001509	08828	00438	2	344 FAIRVIEW AVE
346 KKR LLC	0110	809	2		00001519	02859	01606	4A	346 KINDERKAMACK R
349 KINDERKAMACK ROAD LLC	0111	810	4		00001533	04968	01005	1	355 KINDERKAMACK R
36 GREAT SUMMIT LLC	0115	901	22		00001590	05447	01920	2	36 SUMMIT AVE
363 OLD HOOK RD LLC % RYAN LLC	0239	2103	4		00003274	09605	00263	4A	363 OLD HOOK RD
373 KINDERKAMACK ASSOC LLC	0111	810	1		00001530	08569	00164	4A	373 KINDERKAMACK R
387 ROSLYN LLC	0111	809	10		00001527	05000	01391	4A	358 KINDERKAMACK R
390 OLD HOOK RD ASSOCIATES LLC	0255	2207	15		00003510	04884	01505	4A	390 OLD HOOK RD
400 OLD HOOK OWNER LLC	0248	2201	3		00003406	02991	00144	4A	400 OLD HOOK RD
41 WHEELER AVE CO.	0028	211	7		00000382	08727	00289	2	41 WHEELER AVE
410 CENTER ST LLC	0104	802	17		00001435	00499	02024	4A	408 CENTER AVE
45 BOOKER STREET, LLC.	0258	2210	3.01		00003543	07677	00669	4B	BOOKER ST
45 OLD HOOK WW LLC	0220	1804	6		00003028	04380	00038	4A	45 OLD HOOK RD
459 BROADWAY RLTY LLC	0108	807	4		00001483	01636	00867	4A	459 BROADWAY
46 WESTERVELT PL CO.	0031	213	10		00000422	04349	00297	2	46 WESTERVELT PLAC
48 ASH ST CO.	0052	401	17		00000714	04383	00490	2	48 ASH ST
48 SECOND AVE CO.	0141	1006	19		00001903	02018	01287	2	48 SECOND AVE
49 OLD HOOK LLC	0220	1804	7		00003029	08670	00076	4A	49 OLD HOOK RD
494 EHM LLC	0094	704	16		00001283	05234	01328	2	494 KINDERKAMACK R
501 WASHINGTON AVE LLC	0191	1503	2		00002606	03821	00347	2	21 VALLEY AVE
51 IRVINGTON ST LLC NJ	0107	806	1		00001475	04549	00040	4A	51 IRVINGTON ST
54-68 WESTWOOD AVE LLC	0109	807	22		00001499	09262	00414	4A	68 WESTWOOD AVE
542 PARK AVE LLP	0119	902	37		00001634	01641	00074	4A	PARK AVE
542 PARK AVE LLP	0119	902	38		00001635	01641	00074	4C	542 FOURTH AVE
545 LAFAYETTE LLC	0030	213	1		00000413	05136	01721	2	545 LAFAYETTE AVE
55 BERGENLINE AVE LLC	0240	2106	3		00003295	02617	00717	4B	55 BERGENLINE AVE
55 GREEN STREET LLC NJ	0212	1608	1		00002910	04480	00978	4C	27-55 GREEN AVE
55 HILLSIDE LLC NJ	0011	108	3		00000143	03616	01832	2	55 HILLSIDE AVE
550 FAIRVIEW AVE 202 CO.	0089	701	14	C5202	00001217	04531	00686	2	550 FAIRVIEW AVE 202
550 FAIRVIEW AVENUE LLC	0090	701	14	C5211	00001226	04448	00559	2	550 FAIRVIEW AVE 211
550 FAIRVIEW 301 LLC	0090	701	14	C5301	00001232	05439	01382	2	550 FAIRVIEW AVE 301
57 JEFFERSON AVE LLC	0191	1503	13		00002617	04605	01631	4A	57 JEFFERSON AVE
60 WESTWOOD LLC	0107	805	4		00001474	05359	01112	4A	62 WASHINGTON AVE
623 BROADWAY LLC NJ	0097	707	4		00001324	03344	00215	4A	623 BROADWAY
63 JEFFERSON AVENUE LLC	0191	1503	15		00002619	05354	01654	4A	63 JEFFERSON AVE
63 WOODLAND ENTERPRISES, LLC	0243	2110	3		00003332	08935	00460	4A	63 WOODLAND AVE
65 FAIRVIEW AVE. ASSOC C/O DR. PAWLAK	0189	1501	4		00002585			4A	65 FAIRVIEW AVE
691 BROADWAY ASSOCIATES LLC	0082	701	5		00001119	04348	00253	4B	691 BROADWAY
71 1ST AVENUE LLC	0127	913	1		00001752	02344	00377	2	71 FIRST AVE
711 BROADWAY WESTWOOD LLC	0082	701	8		00001122	04735	01105	4B	711 BROADWAY
7500 BROADWAY LLC	0104	802	4		00001422	02846	00421	4A	571 BROADWAY
80 THIRD AVENUE LLC	0139	1005	26		00001882	01669	01559	2	80 THIRD AVE
83 ASH ST CO.	0050	310	11		00000684	04499	00687	2	83 ASH ST
85 WESTWOOD LLC	0240	2107	2		00003298	02547	00412	4B	109 BERGENLINE AVE
89 WESTWOOD AVE LLC	0122	907	15		00001684	00532	01689	4A	89 WESTWOOD AVE
9 BERGENLINE REALTY LLC	0240	2105	2		00003288	07979	00306	4A	9 BERGENLINE AVE
90 CENTER LLC,	0109	807	20		00001497	01950	02024	4A	90-98 WESTWOOD/262-266 CE
90 JAMES ST CO.	0205	1604	12		00002816	01427	00371	2	90 JAMES ST
91 CARVER AVE LLC	0237	2002	1		00003249	00383	01869	4B	91 CARVER AVE
93 WESTWOOD LLC	0190	1501	6		00002587	02036	00653	4C	93 FAIRVIEW AVE
96 SAND GH DEVELOPMENT LLC NJ	0216	1801	4		00002974	04704	00188	2	96 SAND RD
98 SEVENTH AVE CO.	0028	211	13		00000388	03254	00440	2	98 SEVENTH AVE
99 WESTWOOD AVENUE LLC	0122	907	16		00001685	02924	02100	4A	99 WESTWOOD AVE

TAXING DISTRICT NO. 67 WESTWOOD

COUNTY NO. 02 BERGEN

NAME OF OWNER ADDITIONAL OWNERS	PAGE NO.	BLOCK NO.	LOT NO.	LOT QUALIF.	ACCOUNT NO.	-----DEED----- BOOK PAGE	-----PROPERTY----- CLASS LOCATION
------------------------------------	-------------	--------------	------------	----------------	----------------	-----------------------------	--------------------------------------

VERIZON - NEW JERSEY % DUFF & PHELP	0001	2210	6		00003547		6A VARIOUS
-------------------------------------	------	------	---	--	----------	--	------------

Block No. Lot No. Qualification Account No.	Land Dimensions Building Description Additional Lots Acreage	Prop. Class	Owner's Name Address City State Property Location	Billing Code Zip Code	Land Improvement Exemption Net Total	2025 Property Tax Special Dist	2025 Total Tax Deduction Net Tax	Amt.Billed 2025 1st Q 2nd Q Total	2nd Half 2025 3rd Q 4th Q Total	Preliminary 2026 Tax 1st Q 2nd Q Total
101 1 00000001	95X116 4.0LT 1SF .2530	2	MC NERNEY, JOHN 490 WASHINGTON AVE WESTWOOD N J 490 WASHINGTON AVE	00672 07675	318100 334600 652700	1411137	1411137 00	341851 341850	363718 363718	352785 352784
101 2 00000002	100X100 4.0LT 2SFG2 .2296	2	TIMPANARO, ROSEMARIE 97 GEORGE RD EMERSON, NJ 10 MOUNTAIN AVE	07630	331900 309900 641800	1387572	1387572 00	336063 336063	357723 357723	346893 346893
101 3 00000003	100X100 4.0LT 2SFG2 .2296	2	CUCCHIARA, FRANK J & NANCY G 81 WINDING WAY WOODCLIFF LAKE, NJ 22 MOUNTAIN AVE	07677	349400 469200 818600	1769813	1769813 00	428665 428664	456242 456242	442454 442453
101 4 00000004	144X136 6.0LT 1SFG .4496	2	ROCHE, KEVIN & NANCY MARINO 38 MOUNTAIN AVE WESTWOOD, NJ 38 MOUNTAIN AVE	07675	374100 317000 691100	1494158	1494158 00	361452 361452	385627 385627	373540 373539
101 5 00000005	140X140 5.0LT 1SF2G .4500	2	MIL0 NICHOLAS H & BRENDA J. 44 MOUNTAIN AVE WESTWOOD NJ 44 MOUNTAIN AVE	00672 07675-1520	370800 243900 614700	1328981	1328981 00	321594 321594	342897 342896	332246 332245
101 6 00000006	75X100 3.0LT 1SF2G .1722	2	PACK, DAVID J & DEBBIE J 50 MOUNTAIN AVE WESTWOOD, NJ 50 MOUNTAIN AVE	00672 07675	343400 298000 641400	1386707	1386707 00	336555 336554	356799 356799	346677 346677
101 7 00000007	75X100 3.0LT 1SF2G .1722	2	OSTRER, EVAN & JENNIFER 56 MOUNTAIN AVE WESTWOOD, NJ 56 MOUNTAIN AVE	00660 07675 R1	339400 278500 617900	1335900	1335900 00	326290 326289	341661 341660	333975 333975
101 8 00000008	75X100 3.0LT 1SF2G .1722	2	ZIMMERMAN, FRANK & CATHY 62 MOUNTAIN AVE WESTWOOD NJ 62 MOUNTAIN AVE	00660 07675-1520	339400 317900 657300	1421083	1421083 00	345072 345072	365470 365469	355271 355271
101 9 00000009	75X100 3.0LT 1SF2G .1722	2	CUENCA, JOEL M. & VANESSA CARDENAS 68 MOUNTAIN AVE WESTWOOD, NJ 68 MOUNTAIN AVE	00660 07675	339400 277000 616400	1332657	1332657 00	325416 325416	340913 340912	333165 333164
101 10 00000010	75X100 3.0LT 1SF2G .1722	2	ERNST, VIRGINIA H 74 MOUNTAIN AVE WESTWOOD NJ 74 MOUNTAIN AVE	07675-1520	339400 216300 555700	1201423	1201423 00	294458 294458	306254 306253	300356 300356
101 11 00000011	75X100 3.0LT 1SF2G .1722	2	DUNSDON, IAN 80 MOUNTAIN AVENUE WESTWOOD, NJ 80 MOUNTAIN AVE	07675	339400 264200 603600	1304983	1304983 00	316025 316025	336467 336466	326246 326246
101 12 00000012	116X100 4.0LT 1SF2G .2663	2	JAMES, KARA TRSTE 86 MOUNTAIN AVE WESTWOOD, NJ 86 MOUNTAIN AVE	07675 R1	350500 270700 621200	1343034	1343034 00	325799 325798	345719 345718	335759 335758
102 1 00000013	78X145 3.0LT 2SFG2 .2596	2	KING, F. & M. 43551 PUESTA DEL SOL FREMONT, CA 5 MOUNTAIN AVE	94539	354600 349800 704400	1522913	1522913 00	368987 368987	392470 392469	380729 380728
102 2 00000014	100X150 4.0LT 2SFG2 .3444	2	DEPPERT, CHRISTINE 111 SPRING VALLEY RD PARK RIDGE, NJ 15 MOUNTAIN AVE	07656	369400 243000 612400	1324009	1324009 00	320393 320393	341612 341611	331003 331002

9049200

19564370

00

00

19564370

9497235

10067135

9782190

Block No. Lot No. Qualification Account No.	Land Dimensions Building Description Additional Lots Acreage	Prop. Class	Owner's Name Address City State Property Location	Billing Code Zip Code	Land Improvement Exemption Net Total	2025 Property Tax Special Dist	2025 Total Tax Deduction Net Tax	Amt.Billed 2025 1st Q 2nd Q Total	2nd Half 2025 3rd Q 4th Q Total	Preliminary 2026 Tax 1st Q 2nd Q Total
102 3 00000015	100X150 4.0LT 1SF2G .3444	2	SAWYER, MICHAEL P & KRISTEN L 25 MOUNTAIN AVE WESTWOOD, NJ 25 MOUNTAIN AVE	07675	369400 339700 709100	1533074	1533074 00 1533074	370734 370734 741468	395803 395803 791606	383269 383268 766537
102 4 00000016	100X150 4.0LT 2SF .3444	2	SCULFORT II, EDWARD J & MONIQUE M 29 MOUNTAIN AVE WESTWOOD, NJ 29 MOUNTAIN AVE	07675	369400 176400 545800	1180020	1180020 00 1180020	285668 285667 571335	304343 304342 608685	295005 295005 590010
102 5 00000017	50X150 2.0LT 1SF1G .1722	2	MEDINA, LUIS & ABREU, ISABEL MARTINEZ 37 MOUNTAIN AVE WESTWOOD, NJ 37 MOUNTAIN AVE	00660 07675	339400 145800 485200	1049002	1049002 00 1049002	255474 255473 510947	269028 269027 538055	262251 262250 524501
102 6 00000018	50X150 2.0LT 1SF1G .1722	2	MENDES, ARMANDO & MANUELA 41 MOUNTAIN AVE WESTWOOD, NJ 41 MOUNTAIN AVE	00672 07675	339400 208200 547600	1183911	1183911 00 1183911	287961 287960 575921	303995 303995 607990	295978 295978 591956
102 7 00000019	121X150 5.0LT 2SF2G .4167	2	ADAMS, STEPHEN & BRIANNE 45 MOUNTAIN AVENUE WESTWOOD, NJ 45 MOUNTAIN AVE	07675	372500 345700 718200	1552748	1552748 00 1552748	375648 375648 751296	400726 400726 801452	388187 388187 776374
102 8 00000020	75X150 3.0LT 1SF2GP .2583	2	HOGAN, COLLEEN & LOPEZ, LORETO 49 MOUNTAIN AVE WESTWOOD, NJ 49 MOUNTAIN AVE	00660 07675	354400 402600 757000	1636634	1636634 00 1636634	396396 396396 792792	421921 421921 843842	409159 409158 818317
102 9 00000021	75X150 3.0LT 1SF1G .2583	2	RUANE JR, ROBERT & MARY 57 MOUNTAIN AVENUE WESTWOOD, NJ 57 MOUNTAIN AVE	00672 07675	354400 294300 648700	1402489	1402489 00 1402489	339940 339939 679879	361305 361305 722610	350623 350622 701245
102 10 00000022	75X148 3.0LT 1SF2G .2548	2	POLLARO, FRANK S & MELUCCI, MARIA 61 MOUNTAIN AVE WESTWOOD, NJ 61 MOUNTAIN AVE	00660 07675	353800 303100 656900	1420218	1420218 00 1420218	346437 346437 692874	363672 363672 727344	355055 355054 710109
102 11 00000023	75X148 3.0LT 1SF2G .2548	2	SCHWARTZ, JONATHAN & LORI 67 MOUNTAIN AVE WESTWOOD, NJ 67 MOUNTAIN AVE	00672 07675	353800 309400 663200	1433838	1433838 00 1433838	349222 349221 698443	367698 367697 735395	358460 358459 716919
102 12 00000024	75X150 3.0LT 1SF2G .2583	2	YOUNG, ADRIENNE R & KENNEDY HOWARD E 73 MOUNTAIN AVE WESTWOOD, NJ 73 MOUNTAIN AVE	00660 07675	354400 311200 665600	1439027	1439027 00 1439027	350259 350259 700518	369255 369254 738509	359757 359757 719514
102 13 00000025	75X150 3.0LT 1SF1G .2583	2	RIE, JAMES ALEXANDER ETAL 79 MOUNTAIN AVE WESTWOOD, NJ 79 MOUNTAIN AVE	07675	336700 357900 694600	1501725	1501725 00 1501725	364128 364127 728255	386735 386735 773470	375432 375431 750863
102 14 00000026	100X120 5.0LT 1SFG1 .2755	2	STEINBERG, GEORGE & JAMIE 85 MOUNTAIN AVE WESTWOOD NJ 85 MOUNTAIN AVE	00170 07675-1520	363400 252900 616300	1332441	1332441 00 1332441	325034 325034 650068	341187 341186 682373	333111 333110 666221
102 15 00000027	100X145 4.0LT 2SF2G .3329	2	ROBERTSON, LEITH W. 106 HILLSIDE AVE WESTWOOD, NJ 106 HILLSIDE AVE	00660 07675	340100 298800 638900	1381302	1381302 00 1381302	334589 334589 669178	356062 356062 712124	345326 345325 690651
102 16 00000028	181X147 7.0LT 1SB .6108	2	DOJER, RICARDO & SARAH 100 HILLSIDE AVE WESTWOOD, NJ 100 HILLSIDE AVE	07675	362500 345300 707800	1530264	1530264 00 1530264	370298 370297 740595	394835 394834 789669	382566 382566 765132

9054900

19576693

00

00

19576693

9503569

10073124

9788349

Block No. Lot No. Qualification Account No.	Land Dimensions Building Description Additional Lots Acreage	Prop. Class	Owner's Name Address City State Property Location	Billing Code Zip Code	Land Improvement Exemption Net Total	2025 Property Tax Special Dist	2025 Total Tax Deduction Net Tax	Amt.Billed 2025 1st Q 2nd Q Total	2nd Half 2025 3rd Q 4th Q Total	Preliminary 2026 Tax 1st Q 2nd Q Total
102 17 00000029	125X150 5.0LT .4304	2	HAROUN, M, & VALLEY NATL BNK GUARDI 80 HILLSIDE AVE WESTWOOD, NJ 80 HILLSIDE AVE	07675	354500 717400 1071900	2317448	2317448 00 2317448	563855 563854 1127709	594870 594869 1189739	579362 579362 1158724
102 18 00000030	50X150 2.0LT 2SB1G .1722	2	VISSER, RORY & DEMELLY 76 HILLSIDE AVE WESTWOOD, NJ 76 HILLSIDE AVE	07675	322400 290200 612600	1324441	1324441 00 1324441	306525 306524 613049	355696 355696 711392	331111 331110 662221
102 19 00000031	50X150 2.0LT 2SB1G .1722	2	DE BELLIS, CIANA R & JIMENEZ, RAUL LEON 72 HILLSIDE AVE WESTWOOD, NJ 72 HILLSIDE AVE	07675	322400 217700 540100	1167696	1167696 00 1167696	283866 283865 567731	299983 299982 599965	291924 291924 583848
102 20 00000032	80X150 2.0LT 2SB1G .2755	2	SANTANA, SARAH A & STEVEN 68 HILLSIDE AVE WESTWOOD, NJ 68 HILLSIDE AVE	07675	331000 185400 516400	1116457	1116457 00 1116457	271199 271198 542397	287030 287030 574060	279115 279114 558229
102 21 00000033	50X153 2.0LT 2SF1G .1756	2	RUSSO, RONALD V & NICOLE A 64 HILLSIDE AVE WESTWOOD, NJ 64 HILLSIDE AVE	00660 07675	323000 179100 502100	1085540	1085540 00 1085540	264101 264100 528201	278670 278669 557339	271385 271385 542770
102 22 00000034	110X150 4.0LT 1SF2G .3788	2	SEGER, KEVIN C. 56 HILLSIDE AVE WESTWOOD, NJ 56 HILLSIDE AVE	00597 07675	348700 261000 609700	1318171	1318171 00 1318171	319028 319028 638056	340058 340057 680115	329543 329543 659086
102 23 00000035	50X150 2.0LT 1SF1G .1722	2	RUSSO, DINO & TERESKIEWICZ KAITLIN 50 HILLSIDE AVE WESTWOOD, NJ 50 HILLSIDE AVE	07675	322400 191800 514200	1111700	1111700 00 1111700	270434 270434 540868	285416 285416 570832	277925 277925 555850
102 24 00000036	50X150 2.0LT 1SF1G .1722	2	HAMMELL, JEFFREY 40 HILLSIDE AVENUE WESTWOOD, NJ 40 HILLSIDE AVE	00597 07675	322400 139400 461800	998412	998412 00 998412	243134 243134 486268	256072 256072 512144	249603 249603 499206
102 25 00000037	50X150 2.0LT 1S F 2G .1722	2	COOK, MICHAEL & TRACY ANN 38 HILLSIDE AVE WESTWOOD, NJ 38 HILLSIDE AVE	00672 07675	322400 255500 577900	1249420	1249420 00 1249420	303631 303630 607261	321080 321079 642159	312355 312355 624710
102 26 00000038	50X150 2.0LT 2SF2G .1722	2	TONGUE, HARRY & VIVIAN A. 36 HILLSIDE AVENUE WESTWOOD, NJ 36 HILLSIDE AVE	00660 07675	322400 184900 507300	1096783	1096783 00 1096783	266776 266775 533551	281616 281616 563232	274196 274196 548392
102 27 00000039	100X150 4.0LT 1SF2G .3444	2	GILSEN, WILLIAM & PLEYER, LINDA SUE 638 SARGENT RD RIVER VALE, NJ 30 HILLSIDE AVE	07675	350900 140800 491700	1063055	1063055 00 1063055	257494 257493 514987	274034 274034 548068	265764 265764 531528
102 28 00000040	100X150 4.0LT 2SF1G .3444	2	HILLSIDE PPR LLC 367 MARTOM ROAD WYCKOFF, NJ 26 HILLSIDE AVE	07481	350900 189700 540600	1168777	1168777 00 1168777	282938 282937 565875	301451 301451 602902	292195 292194 584389
102 29 00000041	75X150 3.0LT 1SF1G .2583	2	SELLER, BRIAN J & TONI M 16 HILLSIDE AVE WESTWOOD, NJ 16 HILLSIDE AVE	00660 07675	336700 208100 544800	1177858	1177858 00 1177858	285722 285722 571444	303207 303207 606414	294465 294464 588929
102 30 00000042	75X150 3.0LT 1SF2G .2583	2	CAFARO, DANIEL & ELIANA 10 HILLSIDE AVE WESTWOOD, NJ 10 HILLSIDE AVE	00660 07675	333000 247900 580900	1255906	1255906 00 1255906	304723 304722 609445	323231 323230 646461	313977 313976 627953

8072000

17451664

00

00

17451664

8446842

9004822

8725835

Block No. Lot No. Qualification Account No.	Land Dimensions Building Description Additional Lots Acreage	Prop. Class	Owner's Name Address City State Property Location	Billing Code Zip Code	Land Improvement Exemption Net Total	2025 Property Tax Special Dist	2025 Total Tax Deduction Net Tax	Amt.Billed 2025 1st Q 2nd Q Total	2nd Half 2025 3rd Q 4th Q Total	Preliminary 2026 Tax 1st Q 2nd Q Total
102 31 00000043	82X150 3.0LT 1SF1G .2824	2	WRIGHT,JEFFERSON 312 WASHINGTON AVE WESTWOOD NJ 312 WASHINGTON AVE	07675-1928	312900 244900 557800	1205964	1205964 00 1205964	292656 292656 585312	310326 310326 620652	301491 301491 602982
102 32 00000044	71X170 3.0LT 1SF2G .2771	2	ELDOSOUGI, HUDA & OMBALI, MUHAMMAD 400 WASHINGTON AVE WESTWOOD, NJ 400 WASHINGTON AVE	07675	321900 233100 555000	1199910	1199910 00 1199910	290855 290854 581709	309101 309100 618201	299978 299977 599955
103 1 00000045	45X154 2.0LT 2SF1G .1591	2	STRAUSER, THOMAS & KAREN MANCUSO- 99 HILLSIDE AVE WESTWOOD, NJ 99 HILLSIDE AVE	07675	270700 234800 505500	1092891	1092891 00 1092891	257166 257166 514332	289280 289279 578559	273223 273223 546446
103 2 00000046	65X155 2.0LT 2SF1G .2313	2	LOCKE, MICHAEL B & ROSEMARIE V 111 HILLSIDE AVENUE WESTWOOD, NJ 111 HILLSIDE AVE	00660 07675	290200 212700 502900	1087270	1087270 00 1087270	256675 256674 513349	286961 286960 573921	271818 271817 543635
103 3 00000047	58X150 2.0LT 1SF2G .1997	2	VARGAS, PAOLA 136 HARDING AVE WESTWOOD, NJ 136 HARDING AVE	07675	291600 406300 697900	1508860	1508860 00 1508860	358559 358558 717117	395872 395871 791743	377215 377215 754430
103 4 00000048	75X150 3.0LT 1SF1G .2583	2	CASSIDY GERARD P & CATHERINE 132 HARDING AVE WESTWOOD NJ 132 HARDING AVE	07675-1529	301200 159300 460500	995601	995601 00 995601	234180 234179 468359	263621 263621 527242	248901 248900 497801
103 5 00000049	75X166 3.0LT 1SF1G .2858	2	MOSCA,RACHEL 63 SUMMIT RD CHESTNUT RIDGE, NY 126 HARDING AVE	00170 10977	309500 293500 603000	1303686	1303686 00 1303686	308709 308708 617417	343135 343134 686269	325922 325921 651843
103 6 00000050	75X189 3.0LT 1SF1G .3254	2	MILLER, MATTHEW A ETAL 120 HARDING AVE WESTWOOD, NJ 120 HARDING AVE	07675	311200 297900 609100	1316874	1316874 00 1316874	311930 311930 623860	346507 346507 693014	329219 329218 658437
103 7 00000051	75X204 3.0LT 1SF1G .3512	2	O'CALLAGHAN, THERESA J. 114 HARDING AVE WESTWOOD NJ 114 HARDING AVE	00660 07675-1529	314200 225600 539800	1167048	1167048 00 1167048	276003 276003 552006	307521 307521 615042	291762 291762 583524
103 8 00000052	114X130 PROP. LAF. EXT. .3402	15C	BOROUGH OF WESTWOOD 101 WASHINGTON AVE. WESTWOOD, NJ. HARDING AVE	07675	*EXEMPT*	00	00 00 00	00 00 00	00 00 00	00 00 00
103 9 00000053	50X125 2.0LT 1SF1G .1435	2	TRIPLETT, DOUGLAS 42 HARDING AVE WESTWOOD, NJ 42 HARDING AVE	07675	280800 215300 496100	1072568	1072568 00 1072568	251652 251651 503303	284633 284632 569265	268142 268142 536284
103 10 00000054	50X150 2.0LT 1SF1G .1722	2	PERRYMAN, ANALYSSA 44 HARDING AVE WESTWOOD, NJ 44 HARDING AVE	00660 07675	288500 307400 595900	1288336	1288336 00 1288336	304122 304122 608244	340046 340046 680092	322084 322084 644168
103 11 00000055	50X125 2.0LT 1SF2G .1435	15C	THE BOROUGH OF WESTWOOD 101 WASHINGTON AVENUE WESTWOOD, NJ 46 HARDING AVE	07675	*EXEMPT*	00	00 00 00	00 00 00	00 00 00	00 00 00
103 12 00000056	50X125 2.0LT 1SF .1435	2	MARCEK, CHELSEA & JONATHAN 48 HARDING AVE WESTWOOD, NJ 48 HARDING AVE	07675	280800 383200 664000	1435568	1435568 00 1435568	312476 312476 624952	405308 405308 810616	358892 358892 717784

6787500

14674576

00

00

14674576

6909960

7764616

7337289

Block No. Lot No. Qualification Account No.	Land Dimensions Building Description Additional Lots Acreage	Prop. Class	Owner's Name Address City State Property Location	Billing Code Zip Code	Land Improvement Exemption Net Total	2025 Property Tax Special Dist	2025 Total Tax Deduction Net Tax	Amt.Billed 2025 1st Q 2nd Q Total	2nd Half 2025 3rd Q 4th Q Total	Preliminary 2026 Tax 1st Q 2nd Q Total
103 13 00000057	50X125 2.0LT 1SF .1435	2	BOSEDE, KAREEM & GRACE 52 BEECH ST HILLSDALE, NJ 54 HARDING AVE	00660 07642	280800 169700 450500	973981	973981 00 973981	230085 230084 460169	256906 256906 513812	243496 243495 486991
103 14 00000058	50X125 2.0LT 1SF .1435	2	CHASE, PETER & KAREN 80 HARDING AVE WESTWOOD, NJ 80 HARDING AVE	00660 07675	280800 116200 397000	858314	858314 00 858314	200109 200109 400218	229048 229048 458096	214579 214578 429157
103 15 00000059	50X150 2.0LT 1SF .1722	2	TSAKOV, PAVLIN E & IRENA V 58 HARDING AVENUE WESTWOOD, NJ 58 HARDING AVE	00660 07675	288500 110200 398700	861989	861989 00 861989	201420 201419 402839	229575 229575 459150	215498 215497 430995
103 16 00000060	.312 AC 4.0LT 1SF .3120	2	YATES, ROBERT G. & FRANCES 72 HARDING AVE WESTWOOD NJ 72 HARDING AVE	07675-1529	293700 154800 448500	969657 V1	969657 -25000 944657	222197 222196 444393	250132 250132 500264	236165 236164 472329
103 17 00000061	100X130 4.0LT 1SF2G .2984	2	CRUZ, SILVERIO & YENINAS, ELVISA 1 NUGENT PL WESTWOOD, NJ 1 NUGENT PLACE	07675	302200 265600 567800	1227584	1227584 00 1227584	290090 290090 580180	323702 323702 647404	306896 306896 613792
103 18 00000062	75X100 3.0LT 1SF2G .1722	2	CASTILLO, MANUEL & SAMANTHA 5 NUGENT PL WESTWOOD, NJ 5 NUGENT PLACE	07675	291400 327600 619000	1338278	1338278 00 1338278	316298 316298 632596	352841 352841 705682	334570 334569 669139
103 19 00000063	75X100 3.0LT 1SF2G .1722	2	OUELLETTE, ROBERT & JENNIFER 9 NUGENT PL WESTWOOD, NJ 9 NUGENT PLACE	07675	288500 266800 555300	1200559	1200559 00 1200559	282992 282992 565984	317288 317287 634575	300140 300140 600280
103 20 00000064	75X100 3.0LT 1SF2G .1722	2	LOWNDES, ANDREW T & ANOUSKA K 15 NUGENT PL WESTWOOD, NJ 15 NUGENT PLACE	07675	294800 297700 592500	1280985	1280985 00 1280985	302648 302648 605296	337845 337844 675689	320247 320246 640493
103 21 00000065	75X150 3.0LT 1SF2G .2583	2	MARIN, KAROLINA 19 NUGENT PL WESTWOOD, NJ 19 NUGENT PLACE	00672 07675	314300 257600 571900	1236448	1236448 00 1236448	294677 294676 589353	323548 323547 647095	309112 309112 618224
104 1 00000066	98X125 4.0LT 1SF2G .2812	15C	BOROUGH OF WESTWOOD 101 WASHINGTON AVE WESTWOOD, NJ 60 HARDING AVE	00660 07675	*EXEMPT*	00	00 00 00	00 00 00	00 00 00	00 00 00
104 2 00000067	76X100 3.0LT 1SF2G .1745	15C	THE BOROUGH OF WESTWOOD 101 WASHINGTON AVENUE WESTWOOD, NJ 23 NUGENT PLACE	00660 07675	*EXEMPT*	00	00 00 00	00 00 00	00 00 00	00 00 00
104 3 00000068	75X100 3.0LT 1SF2G .1722	15C	THE BOROUGH OF WESTWOOD 101 WASHINGTON AVENUE WESTWOOD, NJ 27 NUGENT PLACE	07675	*EXEMPT*	00	00 00 00	00 00 00	00 00 00	00 00 00
104 4 00000069	81X129 3.0LT 1SF2G .2399	15C	BOROUGH OF WESTWOOD 101 WASHINGTON AVE WESTWOOD, NJ 31 NUGENT PLACE	07675	*EXEMPT*	00	00 00 00	00 00 00	00 00 00	00 00 00
104 5 00000070	21.74 AC WESTWOOD PLAZA 21.7400	4A	FIRST REAL EST INVSTMNT TRST OF NJ 505 MAIN ST HACKENSACK NJ ALONG BROADWAY & RR	00597 07601-5900	9293900 26706100 36000000	77832000	77832000 00 77832000	22066918 22066917 44133835	16849083 16849082 33698165	19458000 19458000 38916000

Block No. Lot No. Qualification Account No.	Land Dimensions Building Description Additional Lots Acreage	Prop. Class	Owner's Name Address City State Property Location	Billing Code Zip Code	Land Improvement Exemption Net Total	2025 Property Tax Special Dist	2025 Total Tax Deduction Net Tax	Amt.Billed 2025 1st Q 2nd Q Total	2nd Half 2025 3rd Q 4th Q Total	Preliminary 2026 Tax 1st Q 2nd Q Total
104 6 00000071	72X150 3.0LT 1SF .2479	2	PADILLA, GEORGE L ETAL 72 WELLINGTON PLACE WESTWOOD, NJ 72 WELLINGTON PLAC	07675	282200 266500 548700	1186289	1186289 00 1186289	280153 280152 560305	312992 312992 625984	296573 296572 593145
104 7 00000072	75X150 3.0LT 1SF1G .2583	2	LYNCH, MARY C. 12 GARFIELD AVE WESTWOOD NJ 12 GARFIELD AVE	00660 07675-1506	286200 149800 436000	942632	942632 00 942632	221622 221621 443243	249695 249694 499389	235658 235658 471316
104 8 00000073	75X150 3.0LT 1SF .2583	2	CANNON, THERESA J 18 GARFIELD AVE WESTWOOD, NJ 18 GARFIELD AVE	00672 07675	286200 166000 452200	977656	977656 00 977656	230030 230030 460060	258798 258798 517596	244414 244414 488828
104 9 00000074	75X150 3.0LT 1SF1G .2583	2	BAVIELLO, COURTNEY NICOLE ETAL 22 GARFIELD AVE WESTWOOD, NJ 22 GARFIELD AVE	07675	286200 155400 441600	954739	954739 00 954739	224516 224515 449031	252854 252854 505708	238685 238685 477370
104 10.01 00003653	75X267 1.2AC .4597	2	WESTERBACK, STEVEN B 62 GARDEN PL WESTWOOD, NJ 62 GARDEN PLACE	07675 R1	320900 521400 842300	1821053	1821053 00 1821053	434289 434288 868577	476238 476238 952476	455264 455263 910527
104 10.02 00003655	1.2AC 1.2000	2	SANDIFORD, CHRISTOPHER & HEIDI 66 GARDEN PL WESTWOOD, NJ 66 GARDEN PLACE	07675	345600 591200 936800	2025362	2025362 00 2025362	486650 486650 973300	526031 526031 1052062	506341 506340 1012681
104 11 00000076	50X265 2.0LT 2SF2G .3042	2	AUER, TIMOTHY DANIEL & ANDREA PATRICIA 58 GARDEN PL WESTWOOD, NJ 58 GARDEN PLACE	07675	317900 216800 534700	1156021	1156021 00 1156021	278187 278187 556374	299824 299823 599647	289006 289005 578011
104 12 00000077	50X125 2.0LT 1.435	1	HECK, RICHARD A & EVA L 745 KOCH PEAK AVE WASHINGTON TWP, NJ GARDEN PLACE	07676	45300 0 45300	97939	97939 00 97939	22168 22167 44335	26802 26802 53604	24485 24485 48970
104 13 00000078	100X256 4.0LT 1SF2G .5877	2	BLAUVELT, RANDALL C. & CHERYL 46 GARDEN PL WESTWOOD NJ 46 GARDEN PLACE	07675-1527	374900 178300 553200	1196018	1196018 00 1196018	281955 281954 563909	316055 316054 632109	299005 299004 598009
104 14 00000079	50X125 2.0LT 2SF1G .1435	2	HARLEY, THOMAS & TARA 42 GARDEN PL WESTWOOD, NJ 42 GARDEN PLACE	07675	330300 195500 525800	1136780	1136780 00 1136780	276822 276822 553644	291568 291568 583136	284195 284195 568390
104 15 00000080	72X125 3.0LT 2SF1G .2066	2	SENIOR, MICHAEL 38 GARDEN PL WESTWOOD, NJ 38 GARDEN PLACE	07675	345400 263800 609200	1317090	1317090 00 1317090	319738 319737 639475	338808 338807 677615	329273 329272 658545
104 16 00000081	124X160 4.0LT 1SF3G .4555	2	MAYER FAMILY IRREVOCABLE TRUST 14 LINCOLN AVE WESTWOOD, NJ 14 LINCOLN AVE	07675	372500 206200 578700	1251149	1251149 00 1251149	302921 302921 605842	322654 322653 645307	312788 312787 625575
104 17 00000082	76X150 3.0LT 1SF1G .2617	2	CARPENTER, GERARD 20 LINCOLN AVE WESTWOOD, NJ 20 LINCOLN AVE	07675	347200 225900 573100	1239042	1239042 00 1239042	302976 302975 605951	316546 316545 633091	309761 309760 619521
104 18 00000083	75X123 3.0LT 1SF1G .2118	2	RUANE, MICHAEL & NANCY 39 STEUBEN AVE WESTWOOD, NJ 39 STEUBEN AVE	07675	346300 370400 716700	1549505	1549505 00 1549505	375703 375702 751405	399050 399050 798100	387377 387376 774753

7794300

16851275

00

00

16851275

8075451

8775824

8425641

Block No. Lot No. Qualification Account No.	Land Dimensions Building Description Additional Lots Acreage	Prop. Class	Owner's Name Address City State Property Location	Billing Code Zip Code	Land Improvement Exemption Net Total	2025 Property Tax Special Dist	2025 Total Tax Deduction Net Tax	Amt.Billed 2025 1st Q 2nd Q Total	2nd Half 2025 3rd Q 4th Q Total	Preliminary 2026 Tax 1st Q 2nd Q Total
104 19 00000084	75X123 3.0LT 1SF .2118	2	VIVIAN, RICHARD & KIMBERLY 43 STEUBEN AVE WESTWOOD, NJ 43 STEUBEN AVE	07675	346300 121900 468200	1012248	1012248 00	246301 246300	259824 259823	253062 253062
104 20 00000085	75X166 3.0LT 1SF1G .2858	2	VICINI, BLAISE J & STEFANIE 47 STEUBEN AVE WESTWOOD, NJ 47 STEUBEN AVE	00660 07675	324200 332100 656300	1418921	1418921 00	343434 343434	366027 366026	354731 354730
104 21 00000086	100X150 4.0LT 1SF2G .3444	2	BORS, WILLIAM R. & JEANNE F. 55 STEUBEN AVE WESTWOOD NJ 55 STEUBEN AVE	07675-1547	314000 245400 559400	1209423	1209423 00	286104 286104	318608 318607	302356 302356
104 22 00000087	1X50 .0011	1	UNKNOWN MC KINLEY AV-NO FR WESTWOOD N J MC KINLEY AV-NO FR	07675	0 0 0	00	00 00 00	00 00 00	00 00 00	00 00 00
104 23 00000088	100X133 4.0LT 2SF2G .3053	2	KUKI, AGIM & REDZEPI, NASER 63 STEUBEN AVE WESTWOOD, NJ 63 STEUBEN AVE	07675-1547	308200 362800 671000	1450702	1450702 00	344035 344034	381317 381316	362676 362675
104 24 00000089	75X118 3.0LT 1SF1G .2032	2	SHABO, TONY & SAMURAN 65 STEUBEN AVE WESTWOOD, NJ 65 STEUBEN AVE	00660 07675	293100 228200 521300	1127051	1127051 00	265411 265410	298115 298115	281763 281763
104 25 00000090	86X101 3.0LT 1SF2G .1994	2	AVALO, RICHARD ETAL 71 STEUBEN AVE WESTWOOD, NJ 71 STEUBEN AVE	07675	277900 230500 508400	1099161	1099161 00	225826 225825	323755 323755	274791 274790
104 26 00000091	81X101 3.0LT 1SF1G .1878	2	GARCIA, EDUARD & ROSADO, ZINNIA 75 STEUBEN AVE WESTWOOD, NJ 75 STEUBEN AVE	07675	275000 213700 488700	1056569	1056569 00	248703 248703	279582 279581	264143 264142
104 27 00000092	75X99 3.0LT 1SF1G .1705	2	KIM, FRANCISCA 79 STEUBEN AVE WESTWOOD, NJ 79 STEUBEN AVE	07675	288000 259900 547900	1184560	1184560 00	279116 279115	313165 313164	296140 296140
104 28 00000093	93X99 3.0LT 1SF2G .2114	2	SAKKAL, GIORGIO 83 STEUBEN AVE WESTWOOD, NJ 83 STEUBEN AVE	07675	292900 431900 724800	1567018	1567018 00	371390 371389	412120 412119	391755 391754
104 29 00000094	95X125 3.0LT 1SF2G .2726	2	ABDELMASIH, YOUSSEF 87 STEUBEN AVE WESTWOOD, NJ 87 STEUBEN AVE	07675	300100 245300 545400	1179155	1179155 00	278351 278351	311227 311226	294789 294789
104 30 00000095	87X167 3.0LT 1SF2G .3335	2	ABACI, JOHN O. & BELMA 91 STEUBEN AVE WESTWOOD, NJ 91 STEUBEN AVE	07675	301600 215800 517400	1118619	1118619 00	263773 263772	295537 295537	279655 279655
104 31 00000096	50X155 2.0LT 1SF1G .1779	2	BAKER, JULIA & HYMAN, MATTHEW 67 HARDING AVE WESTWOOD, NJ 67 HARDING AVE	07607	289300 248000 537300	1161643	1161643 00	273656 273655	307166 307166	290411 290411
104 32 00000097	50X155 2.0LT 1SF1G .1779	2	PROTIN, ARNAUD & EVE 69 HARDING AVE WESTWOOD, NJ 69 HARDING AVE	00660 07675	289300 150700 440000	951280	951280 00	222932 222932	252708 252708	237820 237820

7186100

15536350

00

00

15536350

7298056

8238294

7768179

Block No. Lot No. Qualification Account No.	Land Dimensions Building Description Additional Lots Acreage	Prop. Class	Owner's Name Address City State Property Location	Billing Code Zip Code	Land Improvement Exemption Net Total	2025 Property Tax Special Dist	2025 Total Tax Deduction Net Tax	Amt.Billed 2025 1st Q 2nd Q Total	2nd Half 2025 3rd Q 4th Q Total	Preliminary 2026 Tax 1st Q 2nd Q Total
104 33 00000098	50X155 2.0LT 1SF1G .1779	2	GERKE, JOHN A. & EILEEN A. 61 HARDING AVE WESTWOOD NJ 61 HARDING AVE	02640 07675-1508	289300 144500 433800	937876	937876 00 937876	219765 219765 439530	249173 249173 498346	234469 234469 468938
104 34 00000099	50X155 1SF1G .1779	2	CRUZ, CHRISTIAN EXEQUIEL 73 HARDING AVE WESTWOOD, NJ 73 HARDING AVE	07675	283400 181400 464800	1004898	1004898 00 1004898	235545 235544 471089	266905 266904 533809	251225 251224 502449
105 1 00000100	RAILROAD .0000	5A	NJ & NY RAILROAD CO C/O WESTWOOD BORO HALL WESTWOOD, NJ BROADWAY	07675	EXEMPT RR	00	00 00 00	00 00 00	00 00 00	00 00 00
106 1 00000101	81X125 3.0LT 1SS2G .2324	2	GUERRERO, ENRIQUE O 65 HILLSIDE AVE WESTWOOD, NJ 65 HILLSIDE AVE	07675	342700 563600 906300	1959421	1959421 00 1959421	477805 477804 955609	501906 501906 1003812	489856 489855 979711
106 2 00000102	85X125 3.0LT 1SF1G .2439	2	PELLEGRINO, NICHOLAS & KELSEY 75 HILLSIDE AVE WESTWOOD, NJ 75 HILLSIDE AVE	07675	284100 347800 631900	1366168	1366168 00 1366168	323615 323614 647229	359470 359469 718939	341542 341542 683084
106 3 00000103	80X125 3.0LT 1SF1G .2296	2	WODOWSKI, GEORGE 81 HILLSIDE AVE. WESTWOOD, NJ 81 HILLSIDE AVE	07675	282100 135700 417800	903284	903284 00 903284	212067 212066 424133	239576 239575 479151	225821 225821 451642
106 4 00000104	80X125 3.0LT 1SF1G .2296	2	ROSEN, JONATHAN 85 HILLSIDE AVE WESTWOOD, NJ 85 HILLSIDE AVE	07675	282100 283500 565600	1222827	1222827 00 1222827	288998 288998 577996	322416 322415 644831	305707 305707 611414
106 5 00000105	95X151 4.0LT 2SF2G .3293	2	GROSSMAN, KRISTEN & FELIZ, CARLOS 95 HILLSIDE AVENUE WESTWOOD, NJ 95 HILLSIDE AVE	07675	296200 195300 491500	1062623	1062623 00 1062623	250942 250941 501883	280370 280370 560740	265656 265656 531312
106 6 00000106	58X150 2.0LT PARK .1997	15C	BOROUGH OF WESTWOOD 101 WASHINGTON AVE. WESTWOOD NJ HARDING AVE	07675-2221	*EXEMPT*	00	00 00 00	00 00 00	00 00 00	00 00 00
106 7 00000107	100X150 4.0LT 1SF1G .3444	2	EROL, CANA 131 HARDING AVE WESTWOOD, NJ 131 HARDING AVE	07675	314000 216600 530600	1147157	1147157 00 1147157	271144 271143 542287	302435 302435 604870	286790 286789 573579
106 8 00000108	75X150 1SF1G .2583	2	ATKINS, DANIEL E & LINDA J.S. 123 HARDING AVE WESTWOOD, NJ 123 HARDING AVE	00660 07675	301200 202300 503500	1088567	1088567 00 1088567	256511 256511 513022	287773 287772 575545	272142 272142 544284
106 9 00000109	75X150 3.0LT 1SF1G .2583	2	BHAGAVATHI, PERAMANAYAGAM ETAL 117 HARDING AVE WESTWOOD, NJ 117 HARDING AVE	07675	301200 279100 580300	1254609	1254609 00 1254609	296533 296532 593065	330772 330772 661544	313653 313652 627305
106 10 00000110	75X150 3.0LT PROP. LAF. EXT. .2583	15C	BOROUGH OF WESTWOOD 101 WASHINGTON AVE WESTWOOD, NJ 111 HARDING AVE	00597 07675	*EXEMPT*	00	00 00 00	00 00 00	00 00 00	00 00 00
106 11 00000111	75X150 3.0LT PROP. LAF. EXT. .2583	15C	BOROUGH OF WESTWOOD 101 WASHINGTON AVE. WESTWOOD, N.J. 105 HARDING AVE	07675	*EXEMPT*	00	00 00 00	00 00 00	00 00 00	00 00 00

5526100

11947430

00

00

11947430

5665843

6281587

5973718

Block No. Lot No. Qualification Account No.	Land Dimensions Building Description Additional Lots Acreage	Prop. Class	Owner's Name Address City State Property Location	Billing Code Zip Code	Land Improvement Exemption Net Total	2025 Property Tax Special Dist	2025 Total Tax Deduction Net Tax	Amt.Billed 2025 1st Q 2nd Q Total	2nd Half 2025 3rd Q 4th Q Total	Preliminary 2026 Tax 1st Q 2nd Q Total
106 12 00000112	50X150 2.0LT 1SF1G .1722	2	ZLOTKIN, MARC & ANN MARIE 43 HARDING AVE WESTWOOD, NJ 43 HARDING AVE	07675	288500 101400 389900	842964	842964 00 842964	196833 196833 393666	224649 224649 449298	210741 210741 421482
106 13 00000113	50X150 2.0LT 1SF .1722	2	SCHULTZ, PETER JOHN 45 HARDING AVE WESTWOOD, NJ 45 HARDING AVE	07675	288500 125800 414300	895717	895717 00 895717	209555 209555 419110	238304 238303 476607	223930 223929 447859
106 14 00000114	50X150 2.0LT 1SF2G .1722	2	KATORINCEK, KEITH 47 HARDING AVE WESTWOOD NJ 47 HARDING AVE	00660 07675-1507	288500 104500 393000	849666	849666 00 849666	198471 198471 396942	226362 226362 452724	212417 212416 424833
106 15 00000115	50X150 2.0LT 1SF .1722	2	MANTZ, FRANK E & MARISA L 51 HARDING AVENUE WESTWOOD, NJ 51 HARDING AVE	00660 07675	288500 201000 489500	1058299	1058299 00 1058299	248758 248757 497515	280392 280392 560784	264575 264575 529150
106 16 00000116	50X150 2.0LT 1SF1G .1722	15C	BOROUGH OF WESTWOOD 101 WASHINGTON AVE WESTWOOD, NJ 55 HARDING AVE	07675	*EXEMPT*	00	00 00 00	00 00 00	00 00 00	00 00 00
106 17 00000117	50X150 2.0LT 1SF .1722	2	DEPINTO, MICHELE 57 HARDING AVENUE WESTWOOD, NJ 57 HARDING AVE	00660 07675	288500 145400 433900	938092	938092 00 938092	219711 219710 439421	249336 249335 498671	234523 234523 469046
106 18 00000118	50X150 2.0LT 1SF .1722	2	HUPPERT, DANIEL ETAL 75 HARDING AVE WESTWOOD, NJ 75 HARDING AVE	07675	288500 214700 503200	1087918	1087918 00 1087918	240295 240294 480589	303665 303664 607329	271980 271979 543959
106 19 00000119	76X147 3.0LT 1SF2G .2565	2	HOULIS, ANTHONY & SHARON 92 STEUBEN AVE. WESTWOOD, NJ 92 STEUBEN AVE	00660 07675	301000 203400 504400	1090513	1090513 00 1090513	256948 256947 513895	288309 288309 576618	272629 272628 545257
106 20 00000120	80X110 3.0LT 1SF2G .2020	2	KIM, YOUNG JIN & CHUNG HEE 88 STEUBEN AVE WESTWOOD NJ 88 STEUBEN AVE	07675-1545	292900 199700 492600	1065001	1065001 00 1065001	250505 250505 501010	281996 281995 563991	266251 266250 532501
106 21 00000121	75X115 3.0LT 1SF2G .1980	2	NUTSUBIDZE, KETEVAN 84 STEUBEN AVE WESTWOOD, NJ 84 STEUBEN AVE	07675	286500 327000 613500	1326387	1326387 00 1326387	313186 313185 626371	350008 350008 700016	331597 331597 663194
106 22 00000122	80X125 3.0LT 1SF2G .2296	2	EHRENFELS, ADAM & KRISTYN 686 LAFAYETTE AVE WESTWOOD, NJ 686 LAFAYETTE AVE	07675	295000 286600 581600	1257419	1257419 00 1257419	296915 296915 593830	331795 331794 663589	314355 314355 628710
106 23 00000123	75X143 3.0LT 1SF2G .2462	2	TOBEY, HAYDEE J TAVERAS- & HAROLD 684 LAFAYETTE AVE WESTWOOD, NJ 684 LAFAYETTE AVE	07675	314400 286900 601300	1300011	1300011 00 1300011	307999 307998 615997	342007 342007 684014	325003 325003 650006
106 24 00000124	75X177 3.0LT 1SF2G .3048	2	LOMBARDI, EUGENE 682 LAFAYETTE AVE WESTWOOD, NJ 682 LAFAYETTE AVE	00597 07675	311100 279800 590900	1277526	1277526 00 1277526	302430 302429 604859	336334 336333 672667	319382 319381 638763
106 25 00000125	75X157 3.0LT 1SF2G .2703	2	KAMINSKI, SHANE ETAL 680 LAFAYETTE AVE WESTWOOD, NJ 680 LAFAYETTE AVE	07675	305900 206000 511900	1106728	1106728 00 1106728	261098 261097 522195	292267 292266 584533	276682 276682 553364

Block No. Lot No. Qualification Account No.	Land Dimensions Building Description Additional Lots Acreage	Prop. Class	Owner's Name Address City State Property Location	Billing Code Zip Code	Land Improvement Exemption Net Total	2025 Property Tax Special Dist	2025 Total Tax Deduction Net Tax	Amt.Billed 2025 1st Q 2nd Q Total	2nd Half 2025 3rd Q 4th Q Total	Preliminary 2026 Tax 1st Q 2nd Q Total
106 26 00000126	75X133 3.0LT PROP. LAF. EXT. .2290	15C	BOROUGH OF WESTWOOD 101 WASHINGTON AVE. WESTWOOD NJ 678 LAFAYETTE AVE	07675-2221	*EXEMPT*	00	00 00 00	00 00 00	00 00 00	00 00 00
106 27 00000127	2.7AC MC KINLEY PARK 2.7000	15C	BOROUGH OF WESTWOOD 101 WASHINGTON AVE. WESTWOOD NJ MC KINLEY AVE	07675-2221	*EXEMPT*	00	00 00 00	00 00 00	00 00 00	00 00 00
107 1 00000128	95X150 4.0LTS 1SF1G .3271	2	BOEDE, KENNETH A. 54 MC KINLEY AVE. WESTWOOD, NJ 54 MC KINLEY AVE	07675	365300 99900 465200	1005762	1005762 00 1005762	243899 243898 487797	258983 258982 517965	251441 251440 502881
107 2 00000129	75X100 3 LTS 1SF2G .1722	2	SIMMONS, THOMAS (V) & ELAINE G 679 LAFAYETTE AVE WESTWOOD NJ 679 LAFAYETTE AVE	07675-1537	287700 174700 462400	999709 V1	999709 -25000 974709	227930 227929 455859	259425 259425 518850	243678 243677 487355
107 3 00000130	79X100 3.0LT 1SF2G .1814	2	GROEN, KEVIN 681 LAFAYETTE AVENUE WESTWOOD, NJ 681 LAFAYETTE AVE	00660 07675	291000 214500 505500	1092891	1092891 00 1092891	256511 256511 513022	289935 289934 579869	273223 273223 546446
107 4 00000131	79X104 3.0LT 1SF2G .1886	2	IEMMA, MICHAEL J & MARIA CELESTINA R 683 LAFAYETTE AVE WESTWOOD, NJ 683 LAFAYETTE AVE	07675	292200 274900 567100	1226070	1226070 00 1226070	288561 288561 577122	324474 324474 648948	306518 306517 613035
107 5 00000132	80X112 3.0LT 1SF1G .2057	2	MENENDEZ, THOMAS J. & LORI A 685 LAFAYETTE AVE WESTWOOD NJ 685 LAFAYETTE AVE	00660 07675-1537	265700 215500 481200	1040354	1040354 00 1040354	244390 244389 488779	275788 275787 551575	260089 260088 520177
107 6 00000133	75X123 3.0LT 1SF2G .2118	2	PASINSKI, GERALD R & SUZANNE 687 LAFAYETTE AVE WESTWOOD NJ 687 LAFAYETTE AVE	07675-1537	296300 209800 506100	1094188	1094188 00 1094188	256566 256565 513131	290529 290528 581057	273547 273547 547094
107 7 00000134	72X109 3.0LT 1SF2G .1802	2	ROY, REJI & DECASTRO, ZARA 167 N LESWING SADDLE BROOK, NJ 74 STEUBEN AVE	00672 07663	289300 254000 543300	1174615	1174615 00 1174615	276222 276221 552443	311086 311086 622172	293654 293654 587308
107 8 00000135	80X113 3.0LT 1SF2G .2075	2	MUNDHENK, LAWRENCE & LAURA 70 STEUBEN AVE. WESTWOOD, NJ 70 STEUBEN AVE	00597 07675	293700 215900 509600	1101755	1101755 00 1101755	259405 259404 518809	291473 291473 582946	275439 275439 550878
107 9 00000136	75X150 3 LTS 3.0LT 1SF1G .2583	2	LOMBARDI, ROBERT & DORIS 20 MCKINLEY AVE WESTWOOD, NJ 20 MC KINLEY AVE	00597 07675	354400 136600 491000	1061542	1061542 00 1061542	257822 257821 515643	272950 272949 545899	265386 265385 530771
107 10 00000137	75X150 3.0LT 1SF1G .2583	2	MISHA, SEAN D. & COLLINS, GAIL 26 MCKINLEY AVENUE WESTWOOD, NJ 26 MC KINLEY AVE	00660 07675	354400 181000 535400	1157535	1157535 00 1157535	280917 280917 561834	297851 297850 595701	289384 289384 578768
107 11 00000138	100X150 4.0LT 1SFG .3444	2	PHYKITT FAMILY IRREV LIVING TRUST 38 E LIBERTY AVE HILLSDALE, NJ 36 MC KINLEY AVE	07642	369400 160600 530000	1145860	1145860 00 1145860	277478 277477 554955	295453 295452 590905	286465 286465 572930
107 12 00000139	75X150 3.0LT 1SF2G .2583	2	MILLER, ARTHUR H & SANDRA D 38 MCKINLEY AVENUE WESTWOOD, NJ 38 MC KINLEY AVE	07675	354400 218100 572500	1237745 V1	1237745 -25000 1212745	294050 294050 588100	312323 312322 624645	303187 303186 606373

6169300

13338026

00

50000

13288026

6327494

6960532

6644016

Block No. Lot No. Qualification Account No.	Land Dimensions Building Description Additional Lots Acreage	Prop. Class	Owner's Name Address City State Property Location	Billing Code Zip Code	Land Improvement Exemption Net Total	2025 Property Tax Special Dist	2025 Total Tax Deduction Net Tax	Amt.Billed 2025 1st Q 2nd Q Total	2nd Half 2025 3rd Q 4th Q Total	Preliminary 2026 Tax 1st Q 2nd Q Total
107 13 00000140	75X150 3.0LT 1SF .2583	2	ROME, MICHAEL J & KATHRYN A 40 MCKINLEY AVE WESTWOOD, NJ 40 MC KINLEY AVE	00660 07675	354400 137700 492100	1063920	1063920 00	258368 258367 516735	273593 273592 547185	265980 265980 531960
108 1 00000141	120X130 6.0LT 1SB .3581	2	DUGAN, KEITH F. & JANICE M. 43 HILLSIDE AVE. WESTWOOD, NJ 43 HILLSIDE AVE	00672 07675	353200 386200 739400	1598583	1598583 00	386568 386568 773136	412724 412723 825447	399646 399646 799292
108 2 00000142	92X96 3.0LT 2SF3G .2028	2	ORTIZ JR, RADAME & BRIELLE 51 HILLSIDE AVE WESTWOOD, NJ 51 HILLSIDE AVE	07675	326000 183600 509600	1101755	1101755 00	267868 267867 535735	283010 283010 566020	275439 275439 550878
108 3 00000143	78X124 3.0LT 1SF1G .2220	2	55 HILLSIDE LLC NJ 345 FOURTH AVE WESTWOOD, NJ 55 HILLSIDE AVE	07675	324400 170200 494600	1069325	1069325 00	260115 260114 520229	274548 274548 549096	267332 267331 534663
108 4 00000144	100X150 4.0LT 2SF2G .3444	2	CANDELETTI, MARK W 46 HEMLOCK DRIVE TWP OF WASHINGTON, NJ 63 MC KINLEY AVE	00672 07676	314000 352900 666900	1441838	1441838 00	340268 340267 680535	380652 380651 761303	360460 360459 720919
108 5 00000145	50X145 2.0 LT. 1SCB .1664	2	SHINE, WILLIAM & ZUMPARO, BETH-ANNE 674 LAFAYETTE AVE WESTWOOD, NJ 674 LAFAYETTE AVE	00660 07675	286900 109200 396100	856368	856368 00	199946 199945 399891	228239 228238 456477	214092 214092 428184
108 6 00000146	50X145 2 LTS 1SF1G .1664	2	ZUMPARO, FRANK R. & LINDA 666 LAFAYETTE AVE WESTWOOD NJ 666 LAFAYETTE AVE	07675-1515	337600 197700 535300	1157319	1157319 00	281518 281517 563035	297142 297142 594284	289330 289330 578660
108 7 00000147	50X145 2LT 2SF1G .1664	2	DUSSAULT, ANTHONY & GABRIELLA 662 LAFAYETTE AVE WESTWOOD, NJ 662 LAFAYETTE AVE	07675	337600 163100 500700	1082513	1082513 00	263555 263554 527109	277702 277702 555404	270629 270628 541257
108 8 00000148	50X95 2 LTS. 1SF1G .1090	2	REICHERT, EMMA ROSE 654 LAFAYETTE AVE WESTWOOD, NJ 654 LAFAYETTE AVE	00672 07675	319400 105400 424800	918418	918418 00	224625 224624 449249	234585 234584 469169	229605 229604 459209
108 9 00000149	50X95 2 LTS 1SF2G .1090	2	PILLAI, SREEJA 652 LAFAYETTE AVE WESTWOOD, NJ 652 LAFAYETTE AVE	00660 07675	319400 180600 500000	1081000	1081000 00	263828 263827 527655	276673 276672 553345	270250 270250 540500
108 10 00000150	50X95 2 LTS 1SF2G .1090	2	ADLER, AGNES & D. & BAUMAN, E. 650 LAFAYETTE AVE WESTWOOD, NJ 650 LAFAYETTE AVE	07675	319400 69500 388900	840802	840802 00	205897 205896 411793	214505 214504 429009	210201 210200 420401
108 11 00000151	100X150 4.0LT 2SF2G .3444	2	MAGIC, JOHN 84 LINCOLN AVE WESTWOOD, NJ 84 LINCOLN AVE	07675	365700 302000 667700	1443567	1443567 00	349277 349276 698553	372507 372507 745014	360892 360892 721784
109 1 00000152	95X100 4 LTS 2SF1G .2181	2	PFLUEGER, RYAN N 74 LINCOLN AVE WESTWOOD, NJ 74 LINCOLN AVE	07675	347400 180500 527900	1141320	1141320 00	277314 277313 554627	293347 293346 586693	285330 285330 570660
109 2 00000153	50X95 2.0LT 1SF1G .1090	2	MC KERSIE, ROBERT W JR 661 LAFAYETTE AVE WESTWOOD NJ 661 LAFAYETTE AVE	07675-1536	319400 15200 334600	723405	723405 00	177669 177668 355337	184034 184034 368068	180852 180851 361703

7178600

15520133

00

00

15520133

7513619

8006514

7760070

Block No. Lot No. Qualification Account No.	Land Dimensions Building Description Additional Lots Acreage	Prop. Class	Owner's Name Address City State Property Location	Billing Code Zip Code	Land Improvement Exemption Net Total	2025 Property Tax Special Dist	2025 Total Tax Deduction Net Tax	Amt.Billed 2025 1st Q 2nd Q Total	2nd Half 2025 3rd Q 4th Q Total	Preliminary 2026 Tax 1st Q 2nd Q Total
109 3 00000154	75X95 3 LTS 1SF1G .1636	2	MARCLAY, MICHEL & ALICIA 663 LAFAYETTE AVE WESTWOOD, NJ 663 LAFAYETTE AVE	00660 07675	336700 232600 569300	1230827	1230827 00 1230827	299318 299317 598635	316096 316096 632192	307707 307707 615414
109 4 00000155	75X95 3.0LT 1SF2G .1636	2	COCHRAN, MICHAEL D & MARY JANE 10 DEERHILL DRIVE HO-HO-KUS, NJ 665 LAFAYETTE AVE	07423	335500 141900 477400	1032139	1032139 00 1032139	251488 251487 502975	264582 264582 529164	258035 258035 516070
109 5 00000156	75X150 2.0LT 1SF2G .2583	2	SLOANE, BRUCE T 45 MC KINLEY AVE WESTWOOD, NJ 45 MC KINLEY AVE	00672 07675	354400 184300 538700	1164669	1164669 00 1164669	282665 282664 565329	299670 299670 599340	291168 291167 582335
109 6 00000157	25X150 1.0LT 1SF .0861	2	MURRAY, MAUREEN 41 MC KINLEY AVE WESTWOOD, NJ 41 MC KINLEY AVE	07675	312200 73300 385500	833451	833451 00 833451	204423 204422 408845	212303 212303 424606	208363 208363 416726
109 7 00000158	50X150 2.0LT 1SF1G .1722	2	TUMMINELLI, ROBERT & FINLEY,B 1 GLENN COURT WESTWOOD, NJ 39 MC KINLEY AVE	07675	339400 132700 472100	1020680	1020680 00 1020680	248649 248648 497297	261692 261691 523383	255170 255170 510340
109 8 00000159	75X150 3.0LT 1SF1G .2583	2	VASSALLO, JAMEN 33 MC KINLEY AVE WESTWOOD, NJ 33 MC KINLEY AVE	07675	354400 146500 500900	1082946	1082946 00 1082946	262954 262953 525907	278520 278519 557039	270737 270736 541473
109 9 00000160	75X150 3.0LT 1SF1G .2583	2	KELLY, LIAM & SENANDE, MELISSA 27 MCKINLEY AVENUE WESTWOOD, NJ 27 MC KINLEY AVE	07675	354400 216800 571200	1234934	1234934 00 1234934	299591 299590 599181	317877 317876 635753	308734 308733 617467
109 10 00000161	75X100 3.0LT 2SF1G .1722	2	CONDELLO, EDDIE & CHERYL 56 STEUBAN AVENUE WESTWOOD, NJ 56 STEUBEN AVE	00660 07675	339400 264200 603600	1304983	1304983 00 1304983	317117 317117 634234	335375 335374 670749	326246 326246 652492
109 11 00000162	75X100 3.0LT 1SF1G .1722	2	SCRUFARI, F&D % DORIS MARESCA 50 STEUBEN AVENUE WESTWOOD, NJ 50 STEUBEN AVE	07675	339400 213700 553100	1195802	1195802 00 1195802	290800 290799 581599	307102 307101 614203	298951 298950 597901
109 12 00000163	50X100 2.0LT 1SF1G .1148	2	OST, JANE A (W) 42 STEUBEN AVE WESTWOOD NJ 42 STEUBEN AVE	07675-1524	321300 151500 472800	1022194 W1	1022194 -25000 997194	243272 243272 486544	255325 255325 510650	249299 249298 498597
109 13 00000164	50X100 2.0LT 2SF2G .1148	2	MARTINEZ, MARTHA P 42 LINCOLN AVE WESTWOOD, NJ 42 LINCOLN AVE	00672 07675	321300 203000 524300	1133537	1133537 00 1133537	276331 276330 552661	290438 290438 580876	283385 283384 566769
109 14 00000165	50X100 2.0LT 1SS2G .1148	2	STARK, CARMELA 46 LINCOLN AVE WESTWOOD NJ 46 LINCOLN AVE	07675-0918	321300 169700 491000	1061542	1061542 00 1061542	259023 259022 518045	271749 271748 543497	265386 265385 530771
109 15 00000166	50X150 2.0LT 1SB1G .1722	2	BENINATI, ANTHONY 50 LINCOLN AVE WESTWOOD, NJ 50 LINCOLN AVE	07675	339400 220100 559500	1209639	1209639 00 1209639	294185 294185 588370	310635 310634 621269	302410 302410 604820
109 16 00000167	50X150 2.0LT 1SF1G .1722	2	VAUTRIN, CHRISTOPHER & KAREN K. 54 LINCOLN AVE WESTWOOD, NJ 54 LINCOLN AVE	00660 07675	339400 259600 599000	1295038	1295038 00 1295038	314769 314769 629538	332750 332750 665500	323760 323759 647519

7318400

15822381

00

25000

15797381

7689160

8108221

7898694

Block No. Lot No. Qualification Account No.	Land Dimensions Building Description Additional Lots Acreage	Prop. Class	Owner's Name Address City State Property Location	Billing Code Zip Code	Land Improvement Exemption Net Total	2025 Property Tax Special Dist	2025 Total Tax Deduction Net Tax	Amt.Billed 2025 1st Q 2nd Q Total	2nd Half 2025 3rd Q 4th Q Total	Preliminary 2026 Tax 1st Q 2nd Q Total
109 17 00000168	50X150 2.0LT 1SF .1722	2	MARTINEZ, HEATHER & RANDY 56 LINCOLN AVE WESTWOOD, NJ 56 LINCOLN AVE	00660 07675	339400 182500 521900	1128348	1128348 00	274584 274583	289591 289590	282087 282087
109 18 00000169	50X150 2.0LT 1SF2G .1722	2	MAY, RYAN 60 LINCOLN AVENUE WESTWOOD, NJ 60 LINCOLN AVE	00660 07675	339400 306200 645600	1395787	1395787 00	339012 339011	358882 358882	348947 348947
109 19 00000170	50X150 2.0LT 2SF1G .1722	2	RYAN, JOHN R. & JANE 64 LINCOLN AVE WESTWOOD NJ 64 LINCOLN AVE	07675-1517	339400 134700 474100	1025004	1025004 00	249686 249686	262816 262816	256251 256251
109 20 00000171	50X150 2.0LT 2SF2G .1722	2	VAN TREUREN, AUDRA 68 LINCOLN AVE WESTWOOD, NJ 68 LINCOLN AVE	00660 07675	339400 315200 654600	1415245	1415245 00	343653 343652	363970 363970	353812 353811
110 1 00000172	88X105 2.0LT 2SF .2121	2	FERET, KIRK & ANN MARIE 306 WASHINGTON AVE WESTWOOD, NJ 306 WASHINGTON AVE	07675	304500 283200 587700	1270607	1270607 00	308654 308654	326650 326649	317652 317652
110 2 00000173	94X102 4.0LT 1SF1G .2201	2	FRANCO, MARGUERITE 15 HILLSIDE AVENUE WESTWOOD, NJ 15 HILLSIDE AVE	02840 07675	330300 399100 729400	1576963	1576963 00	382146 382145	406336 406336	394241 394241
110 3 00000174	75X129 3.0LT 1SF2G .2221	2	MARKOVITS, STEVEN & MANES, GINA 21 HILLSIDE AVE WESTWOOD, NJ 21 HILLSIDE AVE	07675	330700 204300 535000	1156670	1156670 00	280863 280862	297473 297472	289168 289167
110 4 00000175	75X154 3.0LT 1SF2G .2652	2	KEYNTON, WILLIAM 27 HILLSIDE AVE WESTWOOD, NJ 27 HILLSIDE AVE	07675	337800 183300 521100	1126618	1126618 00	273383 273382	289927 289926	281655 281654
110 5 00000176	50X95 2.0 LT. 2SF .1090	2	FLYNN, ROBERT 646 LAFAYETTE AVE WESTWOOD, NJ 646 LAFAYETTE AVE	00672 07675	315300 285200 600500	1298281	1298281 00	316298 316298	332843 332842	324571 324570
110 6 00000177	75X95 3 LTS 1SF1G .1636	2	JOUGH, MARI HOMMA 642 LAFAYETTE AVE WESTWOOD, NJ 642 LAFAYETTE AVE	00660 07675	336700 333000 669700	1447891	1447891 00	354136 354135	369810 369810	361973 361973
110 7 00000178	75X95 3 LT 2SF .1636	2	D'ANNA, PHILIP & COLLEEN 636 LAFAYETTE AVE WESTWOOD, NJ 636 LAFAYETTE AVE	07675	336700 272400 609100	1316874	1316874 00	320011 320010	338427 338426	329219 329218
110 8 00000179	45X150 2.0 LTS 2SF2G .1550	2	WAEHLER, KATHLEEN 298 WASHINGTON AVE WESTWOOD, NJ 298 WASHINGTON AVE	07675	300500 272900 573400	1239691	1239691 00	301283 301283	318563 318562	309923 309923
110 9 00000180	50X150 2.0LT 2SF1G .1722	2	GAVZY, DAVID A & PENELOPE KINNALLY 302 WASHINGTON AVE WESTWOOD, NJ 302 WASHINGTON AVE	00660 07675	305400 221300 526700	1138725	1138725 00	276822 276822	292541 292540	284682 284681
111 1 00000181	95X90 4.0 LT. 2SF .1963	2	PEREZ, JOSE R & MICHELE L 288 WASHINGTON AVE WESTWOOD, NJ 288 WASHINGTON AVE	00672 07675	309200 222000 531200	1148454	1148454 00	279006 279006	295221 295221	287114 287113

8180000

17685158

00

00

17685158

8599066

9086092

8842583

Block No. Lot No. Qualification Account No.	Land Dimensions Building Description Additional Lots Acreage	Prop. Class	Owner's Name Address City State Property Location	Billing Code Zip Code	Land Improvement Exemption Net Total	2025 Property Tax Special Dist	2025 Total Tax Deduction Net Tax	Amt.Billed 2025 1st Q 2nd Q Total	2nd Half 2025 3rd Q 4th Q Total	Preliminary 2026 Tax 1st Q 2nd Q Total
111 2 00000182	50X95 2 LTS 1SF1G .1090	2	GRIFFIN, CHERYL 631 LAFAYETTE AVENUE WESTWOOD, NJ 631 LAFAYETTE AVE	00660 07675	319400 125700 445100	962306	962306 00 962306	235217 235217 470434	245936 245936 491872	240577 240576 481153
111 3 00000183	60X145 IR 2 LTS 2SF1G .0000	2	DE BONIS, DANIEL & NICOLE 637 LAFAYETTE AVENUE WESTWOOD, NJ 637 LAFAYETTE AVE	07675	342200 268700 610900	1320766	1320766 00 1320766	320775 320775 641550	339608 339608 679216	330192 330191 660383
111 4 00000184	75X95 3 LTS 2SF1G .1636	2	PENN, DEBORAH 643 LAFAYETTE AVE WESTWOOD, NJ 643 LAFAYETTE AVE	00170 07675	336700 283700 620400	1341305	1341305 00 1341305	325908 325907 651815	344745 344745 689490	335327 335326 670653
111 5 00000185	75X95 3 LTS 1SF2G .1636	2	QUIROA, CARLOS IVAN ETAL 75 LINCOLN AVE WESTWOOD, NJ 75 LINCOLN AVE	07675	336700 285600 622300	1345413	1345413 00 1345413	326945 326945 653890	345762 345761 691523	336354 336353 672707
111 6 00000186	50X150 2.0LT 2SF2G .1722	2	TOMITSCH, JOSEF & DONNA 67 LINCOLN AVENUE WESTWOOD, NJ 67 LINCOLN AVE	07675	339400 175800 515200	1113862	1113862 00 1113862	271089 271089 542178	285842 285842 571684	278466 278465 556931
111 7 00000187	75X200 3.0LT 1SF2G .3444	2	LISA, ANTHONY & TANYA 63 LINCOLN AVE WESTWOOD, NJ 63 LINCOLN AVE	00672 07675	369400 301500 670900	1450486	1450486 00 1450486	350860 350859 701719	374384 374383 748767	362622 362621 725243
111 8 00000188	75X200 3.0LT 1SF .3444	2	GOODWIN, JAMES D. & SANDRA Z. 57 LINCOLN AVENUE WESTWOOD, NJ 57 LINCOLN AVE	07675	369400 120100 489500	1058299	1058299 00 1058299	256402 256401 512803	272748 272748 545496	264575 264575 529150
111 9 00000189	50X350 4.0LT 15F .4017	15F	LEGION COMMUNITY ASSN INC 264 WASHINGTON AVE WESTWOOD NJ 264 WASHINGTON AVE	07675-1927	*EXEMPT*	00	00 00 00	00 00 00	00 00 00	00 00 00
111 10 00000190	50X100 2.0LT 1SB1G .1148	2	UHL, MAXWELL 49 LINCOLN AVE WESTWOOD, NJ 49 LINCOLN AVE	07675	321300 155900 477200	1031706	1031706 00 1031706	251816 251815 503631	264038 264037 528075	257927 257926 515853
111 11 00000191	75X100 3.0LT 1SB1G .1722	2	ANNESE, STEPHEN & AMY F & NICHOLAS 26 STEUBEN AVE WESTWOOD, NJ 26 STEUBEN AVE	07675	339400 397200 736600	1592529	1592529 00 1592529	386404 386404 772808	409861 409860 819721	398133 398132 796265
111 12 00000192	75X100 3.0LT 1SF1G .1722	2	SCHETTINO, ASSUNTA 20 STEUBEN AVE WESTWOOD, NJ 20 STEUBEN AVE	00660 07675	349400 188600 538000	1163156 W1	1163156 -25000 1138156	282446 282446 564892	286632 286632 573264	284539 284539 569078
111 13 00000193	50X100 2.0LT 2SF .1148	2	ALIANELLO, PETER & CHERYL 16 STEUBEN AVE WESTWOOD, NJ 16 STEUBEN AVE	00672 07675	321300 148400 469700	1015491	1015491 00 1015491	247884 247884 495768	259862 259861 519723	253873 253873 507746
111 14 00000194	50X150 2.0LT 2SF2G .1722	2	PRIMAK, THOMAS PETER 252 WASHINGTON AVE WESTWOOD, NJ 252 WASHINGTON AVE	07675	305400 169300 474700	1026301	1026301 00 1026301	249741 249740 499481	263410 263410 526820	256576 256575 513151
111 15 00000195	50X150 2.0LT 2SF1G .1722	2	SUITS, MICHAEL W & ANGELA M 256 WASHINGTON AVE WESTWOOD, NJ 256 WASHINGTON AVE	00597 07675	305400 184600 490000	1059380	1059380 00 1059380	257658 257657 515315	272033 272032 544065	264845 264845 529690

7160500

15481000

00

25000

15456000

7526284

7929716

7728003

Block No. Lot No. Qualification Account No.	Land Dimensions Building Description Additional Lots Acreage	Prop. Class	Owner's Name Address City State Property Location	Billing Code Zip Code	Land Improvement Exemption Net Total	2025 Property Tax Special Dist	2025 Total Tax Deduction Net Tax	Amt.Billed 2025 1st Q 2nd Q Total	2nd Half 2025 3rd Q 4th Q Total	Preliminary 2026 Tax 1st Q 2nd Q Total
111 16 00000196	50X200 2SFG3 .2296	2	MALLOUHI, SAMUEL I & FARES, MARY 17 PATRICK AVENUE EMERSON, NJ 260 WASHINGTON AVE	00660 07630	314400 255900 570300	1232989	1232989 00 1232989	299154 299153 598307	317341 317341 634682	308248 308247 616495
111 17 00000197	50X150 2.0LT 1SFG .1722	2	KRAWCZYK, ROBERT & SABRINA 270 WASHINGTON AVENUE WESTWOOD, NJ 270 WASHINGTON AVE	07675	290200 156600 446800	965982	965982 00 965982	234999 234998 469997	247993 247992 495985	241496 241495 482991
111 18 00000198	50X150 2.0LT 1SF .1722	2	SZELIGA, SARAH J 274 WASHINGTON AVENUE WESTWOOD, NJ 274 WASHINGTON AVE	00672 07675	305400 147900 453300	980035	980035 00 980035	238602 238602 477204	251416 251415 502831	245009 245009 490018
111 19 00000199	100X150 4.0LT 1SFG .3444	2	TURNER, EDWARD B & DEBORAH 280 WASHINGTON AVE WESTWOOD, NJ 280 WASHINGTON AVE	00672 07675	332400 432600 765000	1653930	1653930 00 1653930	399727 399726 799453	427239 427238 854477	413483 413482 826965
112 1 00000200	69X125 2.0LT 2SF2G .1980	2	ELUMALAI, MURUGAN 246 WASHINGTON AVENUE WESTWOOD, NJ 246 WASHINGTON AVE	07675	309500 149700 459200	992790	992790 00 992790	241442 241441 482883	254954 254953 509907	248198 248197 496395
112 2 00000201	125X69 2.0LT 1SFG .1980	2	STECKER JESSICA KRISTELN 15 STEUBEN AVE WESTWOOD, NJ 15 STEUBEN AVE	07675	343900 74000 417900	903500	903500 00 903500	220202 220202 440404	231548 231548 463096	225875 225875 451750
112 3 00000202	100X100 4.0LT 2SF .2296	2	LO RUSSO, ANTHONY & DOROTHY N. 43 BLUEBERRY CT MAHWAH, NJ 21 STEUBEN AVE	07430	349400 289100 638500	1380437	1380437 00 1380437	334862 334862 669724	355357 355356 710713	345110 345109 690219
112 4 00000203	104X100 4.0LT 2SFG .2388	2	CUCCHIARA, FRANK & NANCY 81 WINDING WAY WOODCLIFF LAKE, NJ 25 LINCOLN AVE	07677	355300 452200 807500	1745815	1745815 00 1745815	422604 422604 845208	450304 450303 900607	436454 436454 872908
112 5 00000204	1X50 .0011	1	UNKNOWN LINCOLN AVE STRIP WESTWOOD N J LINCOLN AVE STRIP	07675	0 0 0	00	00 00 00	00 00 00	00 00 00	00 00 00
112 6 00000205	103X177 4.0LT 1SF2G .4185	2	FRANK, LEONARD R & MICHELLE 11 LINCOLN AVE WESTWOOD, NJ 11 LINCOLN AVE	07675	371300 746200 1117500	2416035	2416035 00 2416035	583511 583510 1167021	624507 624507 1249014	604009 604009 1208018
112 7 00000206	52X125 2.0 LT 1SB .1492	2	BARCA, NICHOLAS J & MARIA T 28 GARDEN PL WESTWOOD, NJ 28 GARDEN PLACE	00672 07675	332100 264500 596600	1289849	1289849 00 1289849	313732 313731 627463	331193 331193 662386	322463 322462 644925
112 8 00000207	100X125 2.0LT 2SF2G .2870	2	KELLY, WALTER P & HLUCHAN, JOAN H. 20 GARDEN PL WESTWOOD NJ 20 GARDEN PLACE	00672 07675-1504 U	359400 225900 585300	1265419	1265419 00 1265419	306743 306743 613486	325967 325966 651933	316355 316355 632710
112 9 00000208	7X25 .0040	1	UNKNOWN GARDEN PL WESTWOOD N J GARDEN PL	07675	0 0 0	00	00 00 00	00 00 00	00 00 00	00 00 00
112 10 00000209	63X125 2.0LT 2SF2G .1808	2	OWENS, JOHN V 16 GARDEN PLACE WESTWOOD, NJ 16 GARDEN PLACE	00660 07675	338400 216600 555000	1199910 V1	1199910 -25000 1174910	285533 285532 571065	301923 301922 603845	293728 293727 587455

7412900

16026691

00

25000

16001691

7762215

8239476

8000849

Block No. Lot No. Qualification Account No.	Land Dimensions Building Description Additional Lots Acreage	Prop. Class	Owner's Name Address City State Property Location	Billing Code Zip Code	Land Improvement Exemption Net Total	2025 Property Tax Special Dist	2025 Total Tax Deduction Net Tax	Amt.Billed 2025 1st Q 2nd Q Total	2nd Half 2025 3rd Q 4th Q Total	Preliminary 2026 Tax 1st Q 2nd Q Total
112 11 00000210	60X150 2.0LT 1SF1G .2066	2	214 WASHINGTON AVE CO. 214 WASHINGTON AVE WESTWOOD, NJ 214 WASHINGTON AVE	00672 07675	308100 162500 470600	1017437	1017437 00 1017437	247448 247447 494895	261271 261271 522542	254360 254359 508719
112 12 00000211	50X150 2.0LT 1SF .1722	2	WEBER LEO K & ARLENE D 218 WASHINGTON AVE WESTWOOD NJ 218 WASHINGTON AVE	07675-1926	305400 132600 438000	946956	946956 00 946956	230631 230630 461261	242848 242847 485695	236739 236739 473478
112 13 00000212	50X150 2.0LT 2SF1G .1722	2	KRUPINSKI, ANGELINA R 222 WASHINGTON AVE WESTWOOD, NJ 222 WASHINGTON AVE	07675	276100 198000 474100	1025004	1025004 00 1025004	249140 249140 498280	263362 263362 526724	256251 256251 512502
112 14 00000213	50X150 2.0LT 2SF1G .1722	2	MOLINA, GUSTAVO & ANN MARIE 224 WASHINGTON AVE WESTWOOD, NJ 224 WASHINGTON AVE	00660 07675	280900 190900 471800	1020032	1020032 00 1020032	247721 247720 495441	262296 262295 524591	255008 255008 510016
112 15 00000214	75X250 3.0LT 1SF1G .4304	2	GATHRIGHT, RAYMOND W. & ROSALIE 230 WASHINGTON AVE WESTWOOD NJ 230 WASHINGTON AVE	07675-1926	332900 283400 616300	1332441	1332441 00 1332441	324925 324924 649849	341296 341296 682592	333111 333110 666221
112 16 00000215	125X250 5.0LT 2SF2G .7174	2	AMADIZ, JORGE & APONTE, LUIS 234 WASHINGTON AVE WESTWOOD, NJ 234 WASHINGTON AVE	07675	345000 409900 754900	1632094	1632094 00 1632094	375922 375921 751843	440126 440125 880251	408024 408023 816047
201 1 00000216	91X158 3.0LT 2SF1G .3301	2	GATES, DOUGLAS (V) & ISABEL 6 POLIN PL WESTWOOD, NJ 6 POLIN PLACE	00597 07675	354000 320900 674900	1459134 V1	1459134 -25000 1434134	341771 341770 683541	375297 375296 750593	358534 358533 717067
201 2 00000217	75X158 3.0LT 1SF1G .2720	2	MERINE, JOANNE S & ANTWON OLIVER 2 POLIN PL WESTWOOD, NJ 2 POLIN PLACE	00672 07675	343100 232800 575900	1245096	1245096 00 1245096	296697 296696 593393	325852 325851 651703	311274 311274 622548
201 3 00000218	10X158 DRAIN .0363	15C	BOROUGH OF WESTWOOD 101 WASHINGTON AVE. WESTWOOD NJ WASHINGTON AVE	07675-2221	*EXEMPT*	00	00 00 00	00 00 00	00 00 00	00 00 00
201 4 00000219	79X150 3.0LT 1SF1G .2720	2	MAVRIDIS, PAULINE 303 WASHINGTON AVE WESTWOOD NJ 303 WASHINGTON AVE	07675-1905	323200 282000 605200	1308442	1308442 00 1308442	312258 312257 624515	341964 341963 683927	327111 327110 654221
201 5 00000220	79X155 3.0LT 1SF1G .2811	2	BUZZELLI, UGO & ANTONIA 608 LAFAYETTE AVE WESTWOOD, NJ 608 LAFAYETTE AVE	07675	328100 279800 607900	1314280	1314280 00 1314280	313514 313513 627027	343627 343626 687253	328570 328570 657140
202 1 00000221	95X387 4.0LT 1SF .8440	2	KOSTARAS, VASILEIOS ETAL 540 LAFAYETTE AVE WESTWOOD, NJ 540 LAFAYETTE AVE	07675	352300 557700 910000	1967420	1967420 00 1967420	467213 467212 934425	516498 516497 1032995	491855 491855 983710
202 2 00000222	60X209 2.0LT 1SF1G .2879	2	CURTIN, MEGAN & COOPER, BRADLEY 586 LAFAYETTE AVE WESTWOOD, NJ 586 LAFAYETTE AVE	07675	318400 206400 524800	1134618	1134618 00 1134618	266503 266502 533005	300807 300806 601613	283655 283654 567309
202 3 00000223	60X206 2.0LT 1SF1G .2837	2	KOCH, ROBERT & DIANE M. 592 LAFAYETTE AVE WESTWOOD NJ 592 LAFAYETTE AVE	07675-2824	317700 158900 476600	1030409	1030409 00 1030409	241332 241332 482664	273873 273872 547745	257603 257602 515205

7601000

16433363

00

25000

16408363

7830139

8578224

8204183

Block No. Lot No. Qualification Account No.	Land Dimensions Building Description Additional Lots Acreage	Prop. Class	Owner's Name Address City State Property Location	Billing Code Zip Code	Land Improvement Exemption Net Total	2025 Property Tax Special Dist	2025 Total Tax Deduction Net Tax	Amt.Billed 2025 1st Q 2nd Q Total	2nd Half 2025 3rd Q 4th Q Total	Preliminary 2026 Tax 1st Q 2nd Q Total
202 4 00000224	60X202 2.0LT 2SF1G .2782	2	NEVILLE, KATHLEEN & JOHN 546 LAFAYETTE AVE WESTWOOD, NJ 546 LAFAYETTE AVE	00660 07030	323400 289400 612800	1324874	1324874 00 1324874	316244 316243 632487	346194 346193 692387	331219 331218 662437
202 5 00000225	33553 S F .7703	2	EDENBAUM, BARRY & ROSALEE 20 BERDAIS CT WESTWOOD NJ 20 BERDAIS COURT	00672 07675-1925	395000 309500 704500	1523129	1523129 00 1523129	363527 363527 727054	398038 398037 796075	380783 380782 761565
202 6 00000226	14362 S F .3297	2	TRAMMELL, NICOLE 14 BERDAIS CT WESTWOOD, NJ 14 BERDAIS COURT	07675	373700 336100 709800	1534588	1534588 00 1534588	365930 365929 731859	401365 401364 802729	383647 383647 767294
202 7 00000227	10752 S F 2SF2G .2468	2	SOLARES, ROXANNA & DANIEL F 8 BERDAIS CT WESTWOOD, NJ 8 BERDAIS COURT	07675	355600 376000 731600	1581719	1581719 00 1581719	377887 377886 755773	412973 412973 825946	395430 395430 790860
202 8 00000228	8925 SF .2049	2	KIM, POM CHUN & JUNG, HELENA 2 BERDAIS CT WESTWOOD, NJ 2 BERDAIS COURT	00660 07675	337900 273900 611800	1322712	1322712 00 1322712	315588 315588 631176	345768 345768 691536	330678 330678 661356
202 9 00000229	62X127 2.0LT 2SF2G .1808	2	VON BRADSKY, OTOKAR & MARK TRUSTEES 618 LAFAYETTE AVE WESTWOOD, NJ 618 LAFAYETTE AVE	07675	307100 145200 452300	977873	977873 00 977873	233088 233087 466175	255849 255849 511698	244469 244468 488937
202 10 00000230	60X115 2.0LT 2SF1G .1584	2	HOPKINS, TIMOTHY J & XIAO LIN 121 LAFAYETTE TERR WESTWOOD, NJ 121 LAFAYETTE TERR	00660 07675	301000 200100 501100	1083378	1083378 00 1083378	258586 258585 517171	283104 283103 566207	270845 270844 541689
202 11 00000231	60X115 2.0LT 2SF2G .1584	2	KELLY, THOMAS & JANET A. 125 LAFAYETTE TER WESTWOOD NJ 125 LAFAYETTE TERR	07675-1914	301000 238700 539700	1166831	1166831 00 1166831	278733 278733 557466	304683 304682 609365	291708 291708 583416
202 12 00000232	L13 180X115 6.0LT 2SF1G .4752	2	KROGDAHL, MATTHEW W & LINDA S 131 LAFAYETTE TERRACE WESTWOOD, NJ 131 LAFAYETTE TERR	07675	344900 189000 533900	1154292	1154292 00 1154292	274802 274802 549604	302344 302344 604688	288573 288573 577146
202 14 00000233	140X173 5.0LT 1SF1G .5560	2	CAVANIOLA, ANTHONY & PATRICIA 593 MOUNTAIN AVE WESTWOOD NJ 593 MOUNTAIN AVE	07675-4415	385700 220600 606300	1310821	1310821 00 1310821	312258 312257 624515	343153 343153 686306	327706 327705 655411
202 15 00000234	81X140 3.0LT 1SF1G .2603	2	SEITZ, MARTIN O. & LINDA J. 40 KENNEDY TER WESTWOOD NJ 40 KENNEDY TERRACE	00672 07675-1953	358600 309300 667900	1444000	1444000 00 1444000	344581 344580 689161	377420 377419 754839	361000 361000 722000
202 16 00000235	81X152 3.0LT 1SF2G .2826	2	MILLER, ALAN R 34 KENNEDY TERR WESTWOOD, NJ 34 KENNEDY TERRACE	07675	363400 180500 543900	1175912	1175912 00 1175912	279880 279879 559759	308077 308076 616153	293978 293978 587956
202 17 00000236	75X166 3.0LT 1SF2G .2858	2	HARRISON, GEORGE F. & CATHY PASTENE 30 KENNEDY TERR WESTWOOD, NJ 30 KENNEDY TERRACE	00672 07675	364100 297200 661300	1429731	1429731 00 1429731	340923 340922 681845	373943 373943 747886	357433 357433 714866
202 18 00000237	75X170 3.0LT 1SF2G .2927	2	ROBERT B FARRELL LIFE ESTATE 26 KENNEDY TERRACE WESTWOOD, NJ 26 KENNEDY TERRACE	07675	365600 179100 544700	1177641 V1	1177641 -25000 1152641	274012 274012 548024	302309 302308 604617	288161 288160 576321

8421600

18207501

00

25000

18182501

8672069

9510432

9091254

Block No. Lot No. Qualification Account No.	Land Dimensions Building Description Additional Lots Acreage	Prop. Class	Owner's Name Address City State Property Location	Billing Code Zip Code	Land Improvement Exemption Net Total	2025 Property Tax Special Dist	2025 Total Tax Deduction Net Tax	Amt.Billed 2025 1st Q 2nd Q Total	2nd Half 2025 3rd Q 4th Q Total	Preliminary 2026 Tax 1st Q 2nd Q Total
202 19 00000238	75X172 3.0LT 1SF2G .2961	2	SALATTO, MICHAEL & KATHLEEN 22 KENNEDY TERR WESTWOOD, NJ 22 KENNEDY TERRACE	07675	366400 234400 600800	1298930	1298930 00	309364 309363	340102 340101	324733 324732
202 20 00000239	75X176 3.0LT 1SF2G .3030	2	DITOCO, ROBERT & PATRICIA 18 KENNEDY TERR WESTWOOD, NJ 18 KENNEDY TERRACE	07675-1953	367900 185100 553000	1195586	1195586 00	284412 284411	313382 313381	298897 298896
202 21 00000240	80X154 3.0LT 1SF2G .2828	2	RUSO, DAVID C. & ROSEMARIE A. 14 KENNEDY TERRACE WESTWOOD NJ 14 KENNEDY TERRACE	01576 07675-1953	363500 194800 558300	1207045	1207045 00	287306 287305	316217 316217	301762 301761
202 22 00000241	90X140 3.0LT 1SF2G .2893	2	MEYER, JON RYAN & HENRIQUEZ, JESSICA 10 KENNEDY TERRACE WESTWOOD, NJ 10 KENNEDY TERRACE	00660 07675	346600 181400 528000	1141536	1141536 00	271690 271689	299079 299078	285384 285384
202 23 00000242	73X125 3.0LT 1SF1G .2095	2	IPPOLITO, MICHAEL A & MARYANN 21 KENNEDY TER WESTWOOD NJ 21 KENNEDY TERRACE	07675-1952	354100 241600 595700	1287903	1287903 00	307125 307125	336827 336826	321976 321976
202 24 00000243	75X125 3.0LT 1SF1G .2152	2	WAXMAN, STEVEN & BURKE, TARA 129 WASHINGTON AVE NEW MILFORD, NJ 25 KENNEDY TERRACE	07646	348700 180800 529500	1144779	1144779 00	272782 272781	299608 299608	286195 286195
202 25 00000244	75X125 3.0LT 1SF1G .2152	2	SALTO, DENISE A 29 KENNEDY TERRACE WESTWOOD, NJ 29 KENNEDY TERRACE	07675	348700 186100 534800	1156238	1156238 00	275567 275566	302553 302552	289060 289059
202 26 00000245	76X115 3.0LT 1SF1G .2006	2	BADACH, RAYMOND M & ANN M 33 KENNEDY TER WESTWOOD NJ 33 KENNEDY TERRACE	07675-1952	348000 206200 554200	1198180	1198180 00	285722 285722	313368 313368	299545 299545
202 27 00000246	88X130 3.0LT 1SF1G .2626	2	NUARA, JOSEPH & CAMILLE 37 KENNEDY TER WESTWOOD NJ 37 KENNEDY TERRACE	07675-1952	359100 309000 668100	1444432	1444432 00	344636 344635	377581 377580	361108 361108
202 28.01 00003651	174X124 7.0LT 2SF2G .4953	2	WILLEY, MATTHEW & ELIZABETH KATHERINE 610 LAFAYETTE AVE WESTWOOD, NJ 610 LAFAYETTE AVE	07675	346100 589200 935300	2022119	2022119 00	483811 483810	527249 527249	505530 505530
202 28.02 00003652	75X188 .3237	2	SEELMAN, NICHOLAS & JEANINE 1 POLIN PL WESTWOOD, NJ 1 POLIN PLACE	00660 07675 R-1	374000 488600 862600	1864941	1864941 00	445482 445481	486989 486989	466236 466235
202 29 00000248	90X200 3.0LT 1SF1G .4132	2	TISI, PETER D & ERIN MURPHY- 604 LAFAYETTE AVE WESTWOOD, NJ 604 LAFAYETTE AVE	07675	341900 250600 592500	1280985	1280985 00	305160 305159	335333 335333	320247 320246
202 30 00000249	100X174 4.0LT 2SF2G .3994	2	PEREIRA, CARLOS & BARBARA 576 LAFAYETTE AVE WESTWOOD, NJ 576 LAFAYETTE AVE	07675	341300 504000 845300	1827539	1827539 00	436910 436909	476860 476860	456885 456885
202 31 00000250	55X125 2.0LT 2SF1G .1578	2	BAROCH, STEVEN 630 LAFAYETTE AVE WESTWOOD, NJ 630 LAFAYETTE AVE	07675	300800 168700 469500	1015059	1015059 00	242206 242205	265324 265324	253765 253765

8827600

19085272

00

00

19085272

9104334

9980938

9542640

Block No. Lot No. Qualification Account No.	Land Dimensions Building Description Additional Lots Acreage	Prop. Class	Owner's Name Address City State Property Location	Billing Code Zip Code	Land Improvement Exemption Net Total	2025 Property Tax Special Dist	2025 Total Tax Deduction Net Tax	Amt.Billed 2025 1st Q 2nd Q Total	2nd Half 2025 3rd Q 4th Q Total	Preliminary 2026 Tax 1st Q 2nd Q Total
202 32 00000251	60X120 2.0LT 2SF1G .1653	2	GIANI, JAMESINE 626 LAFAYETTE AVE WESTWOOD, NJ 626 LAFAYETTE AVE	00672 07675	295300 161200 456500	986953	986953 00 986953	235545 235544 471089	257932 257932 515864	246739 246738 493477
202 33 00000252	59X115 2.0LT 1SF1G .1558	2	FLANNERY, JAMES & MARIA E. 122 LAFAYETTE TER WESTWOOD NJ 122 LAFAYETTE TERR	00154 07675-1914	297900 148500 446400	965117	965117 00 965117	230249 230248 460497	252310 252310 504620	241280 241279 482559
202 34 00000253	60X115 2.0LT 1SF1G .1584	2	GARGER, KAREN M & WILLIAMS, ANNE A 126 LAFAYETTE TERR WESTWOOD, NJ 126 LAFAYETTE TERR	07675	301000 153800 454800	983278	983278 00 983278	236309 236309 472618	255330 255330 510660	245820 245819 491639
202 35 00000254	60X115 2.0LT 2SF2G .1584	2	PLUNKETT, J.C/O R PLUNKETT 812 GRAND ST, APT. 208 HOBOKEN, NJ 130 LAFAYETTE TERR	07030	334400 219700 554100	1197964	1197964 00 1197964	285995 285995 571990	312987 312987 625974	299491 299491 598982
202 36 00000255	60X110 2.0LT 2SF1G .1515	2	BONTEMPS, THOMAS & LISA 136 LAFAYETTE TERR WESTWOOD, NJ 136 LAFAYETTE TERR	07675	298700 191000 489700	1058731	1058731 00 1058731	252798 252798 505596	276568 276567 553135	264683 264683 529366
203 1 00000256	75X128 2.0LT .2204	2	WANG, YING & CHENG, HE 605 LAFAYETTE AVE WESTWOOD, NJ 605 LAFAYETTE AVE	07675	262100 366900 629000	1359898	1359898 00 1359898	322031 322031 644062	357918 357918 715836	339975 339974 679949
203 2 00000257	75X148 4.0LT .2548	2	BOFOSSA, GUY & MICHELE F 611 LAFAYETTE AVE WESTWOOD, NJ 611 LAFAYETTE AVE	00597 07675	310500 430900 741400	1602907	1602907 00 1602907	379361 379361 758722	422093 422092 844185	400727 400727 801454
203 3 00000258	46X150 2.0LT 2SFG .1584	2	GORGONE, RUSSELL 289 WASHINGTON AVE WESTWOOD, NJ 289 WASHINGTON AVE	07675	300000 196200 496200	1072784	1072784 00 1072784	252143 252143 504286	284249 284249 568498	268196 268196 536392
203 4 00000259	50X150 2.0LT 1SF1G .1722	2	BEYER, DANIEL & MEREDITH 285 WASHINGTON AVE WESTWOOD, NJ 285 WASHINGTON AVE	00170 07675	300000 139000 439000	949118	949118 00 949118	222332 222331 444663	252228 252227 504455	237280 237279 474559
203 5 00000260	50X150 2.0LT 2SF .1722	2	DE LEON, HANSEL & JENIREE 283 WASHINGTON AVE WESTWOOD, NJ 283 WASHINGTON AVE	07675	298700 144800 443500	958847	958847 00 958847	224679 224679 449358	254745 254744 509489	239712 239712 479424
203 6 00000261	50X150 2.0LT 2SF1G .1722	2	LEGGIERO, STEPHAN A. JR. 191 ENREDE LN ST. AUGUSTINE, FL 279 WASHINGTON AVE	32095	298700 222100 520800	1125970	1125970 00 1125970	264974 264974 529948	298011 298011 596022	281493 281492 562985
203 7 00000262	100X150 4.0LT 2SF1G .3444	2	MATHIS, W. REALTY, LLC 23 BOGERT AVE WESTWOOD, NJ 275 WASHINGTON AVE	07675	332400 175900 508300	1098945	1098945 00 1098945	257494 257493 514987	291979 291979 583958	274737 274736 549473
203 8 00000263	50X150 2.0LT 1SF .1722	2	TUTTLE, BRIAN & GERRI ANN 265 WASHINGTON AVE WESTWOOD, NJ 265 WASHINGTON AVE	00660 07675	298700 174800 473500	1023707	1023707 00 1023707	240295 240294 480589	271559 271559 543118	255927 255927 511854
203 9 00000264	100X150 4.0LT 1SF1G .3444	2	MARKS, WILLIAM & KRISTEN 9 ASA ST MONTVILLE, NJ 259 WASHINGTON AVE	00660 07045-9773	332400 344900 677300	1464323	1464323 00 1464323	345509 345509 691018	386653 386652 773305	366081 366081 732162

7330500

15848542

00

00

15848542

7499423

8349119

7924275

Block No. Lot No. Qualification Account No.	Land Dimensions Building Description Additional Lots Acreage	Prop. Class	Owner's Name Address City State Property Location	Billing Code Zip Code	Land Improvement Exemption Net Total	2025 Property Tax Special Dist	2025 Total Tax Deduction Net Tax	Amt.Billed 2025 1st Q 2nd Q Total	2nd Half 2025 3rd Q 4th Q Total	Preliminary 2026 Tax 1st Q 2nd Q Total
203 10 00000265	50X150 2.0LT 2SF2G .1722	2	ROWLEY, BARBARA G. 92 WHEELER AVE WESTWOOD NJ 92 WHEELER AVE	07675-1929	331900 158300 490200	1059812	1059812 00 1059812	248321 248321 496642	281585 281585 563170	264953 264953 529906
203 11 00000266	50X150 2.0LT 1SF1G .1722	2	VERO, LOUISE V & RESI. TRST UWO VJV 96 WHEELER AVENUE WESTWOOD, NJ 96 WHEELER AVE	07675	331900 207000 538900	1165102 W1	1165102 -25000 1140102	268661 268661 537322	301390 301390 602780	285026 285025 570051
203 12 00000267	50X150 2.0LT 2SF2G .1722	2	DALY, WILLIAM A 98 WHEELER AVE WESTWOOD, NJ 98 WHEELER AVE	00660 07675	331900 203500 535400	1157535	1157535 00 1157535	271854 271853 543707	306914 306914 613828	289384 289384 578768
203 13 00000268	50X150 2.0LT 1SF2G .1722	2	SEMERJIAN, ONNIG & ANI 104 WHEELER AVE WESTWOOD, NJ 104 WHEELER AVE	00660 07675	331900 282900 614800	1329198	1329198 00 1329198	313186 313185 626371	351414 351413 702827	332300 332299 664599
203 14 00000269	50X150 2.0LT 1SF .1722	2	HALE, JOSEPH ALLEN & SAMANTHA S LEV 108 WHEELER AVENUE WESTWOOD, NJ 108 WHEELER AVE	07675	331900 129700 461600	997979	997979 00 997979	233415 233415 466830	265575 265574 531149	249495 249495 498990
203 15 00000270	50X150 2.0LT 2SF2G .1722	2	MINUTELLA, MICHAEL J II & AYOE 110 WHEELER AVE WESTWOOD, NJ 110 WHEELER AVE	07675	331900 212700 544600	1177425	1177425 00 1177425	276659 276658 553317	312054 312054 624108	294357 294356 588713
204 1 00000271	50X150 2.0LT 1SF1G .1722	2	DE FILIPPIS, MICHAEL & VIRGINIA A 86 WHEELER AVE WESTWOOD NJ 86 WHEELER AVE	07675-1930	331900 145300 477200	1031706	1031706 00 1031706	241551 241550 483101	274303 274302 548605	257927 257926 515853
204 2 00000272	100X150 4.0LT 2SB .3444	2	VAN VLIET, CATHY ANN & KATZ, DEBORAH 6 LONGVIEW CT WALDWICK, NJ 247 WASHINGTON AVE	07463	334700 396400 731100	1580638	1580638 00 1580638	373519 373518 747037	416801 416800 833601	395160 395159 790319
204 3 00000273	50X100 2.0LT 1SF1G .1148	2	DINEEN, ROBERT & JEANNINE 65 2ND AVENUE WESTWOOD, NJ 251 WASHINGTON AVE	00660 07675	280100 190000 470100	1016356	1016356 00 1016356	239039 239039 478078	269139 269139 538278	254089 254089 508178
204 4 00000274	50X150 2.0LT 1SF .1722	2	DEANE, KRISTEN & ASHA JORDON 241 WASHINGTON AVE WESTWOOD, NJ 241 WASHINGTON AVE	07675	298700 174200 472900	1022410	1022410 00 1022410	218455 218454 436909	292751 292750 585501	255603 255602 511205
204 5 00000275	100X150 4.0LT 2SF1G .3444	2	KORUPCHAK, JOHN & ROWETT, PAIGE 235 WASHINGTON AVE WESTWOOD, NJ 235 WASHINGTON AVE	00660 07675	332400 195000 527400	1140239	1140239 00 1140239	267431 267431 534862	302689 302688 605377	285060 285060 570120
204 6 00000276	50X150 2.0LT 2SF2G .1722	4A	CUCCHIARA, FRANK J. III 227 WASHINGTON AVE WESTWOOD NJ 227 WASHINGTON AVE	07675-1903	298700 325400 624100	1349304	1349304 00 1349304	318755 318755 637510	355897 355897 711794	337326 337326 674652
204 7 00000277	50X150 2.0LT 1SF1G .1722	2	KRIYA 64 LLC 4 MALLON CT PARK RIDGE, NJ 64 WHEELER AVE	07656	331900 174300 506200	1094404	1094404 00 1094404	256620 256620 513240	290582 290582 581164	273601 273601 547202
204 8 00000278	100X150 4.0LT 2SS .3444	2	HENDRICKSON, RALPH C & JUDITH ETALS 42 WEST SADDLE RIVER ROAD SADDLE RIVER, NJ 68 WHEELER AVE	07458	369400 393900 763300	1650255	1650255 00 1650255	389462 389462 778924	435666 435665 871331	412564 412564 825128

7757800

16772363

00

25000

16747363

7833850

8913513

8373684

Block No. Lot No. Qualification Account No.	Land Dimensions Building Description Additional Lots Acreage	Prop. Class	Owner's Name Address City State Property Location	Billing Code Zip Code	Land Improvement Exemption Net Total	2025 Property Tax Special Dist	2025 Total Tax Deduction Net Tax	Amt.Billed 2025 1st Q 2nd Q Total	2nd Half 2025 3rd Q 4th Q Total	Preliminary 2026 Tax 1st Q 2nd Q Total
204 9 00000279	50X150 2.0LT 1SF1G .1722	2	PICURRO, JACK & NANCY 76 WHEELER AVE WESTWOOD, NJ 76 WHEELER AVE	00672 07675	331900 281800 613700	1326819	1326819 00	312585 312585 625170	350825 350824 701649	331705 331705 663410
204 10 00000280	50X150 2.0LT 2SF1G .1722	2	TROY, EDWARD & JESSICA 80 WHEELER AVE WESTWOOD, NJ 80 WHEELER AVE	00672 07675	331900 198900 530800	1147590	1147590 00	269451 269451 538902	304344 304344 608688	286898 286897 573795
204 11 00000281	50X150 2.0LT 1SF1G .1722	2	DEER, KRISTINE 84 WHEELER AVE WESTWOOD, NJ 84 WHEELER AVE	07675	331900 164400 496300	1073001	1073001 00	251488 251487 502975	285013 285013 570026	268251 268250 536501
205 1 00000282	75X167 3.0LT 2SF1G .2875	2	PUNTES, FLAVIO 60 WHEELER AVENUE WESTWOOD, NJ 60 WHEELER AVE	02640 07675	357000 274200 631200	1364654	1364654 00	320994 320993 641987	361334 361333 722667	341164 341163 682327
205 2 00000283	75X167 3.0LT 2SF1G .2875	2	WOOD-O-RAMA INC PO BOX 140 CLOSTER, NJ 77 NEWARK AVE	07624	357000 191100 548100	1184992	1184992 00	277696 277695 555391	314801 314800 629601	296248 296248 592496
205 3 00000284	75X100 3.0LT 2SF1G .1722	2	MURPHY, CHRISTOPHER B & CHERYL A 83 NEWARK AVE WESTWOOD, NJ 83 NEWARK AVE	00672 07675	331900 387200 719100	1554694	1554694 00	369315 369314 738629	408033 408032 816065	388674 388673 777347
205 4 00000285	100X 75 3.0LT 2SF .1722	2	SOLOMON, DANIEL P & KATHRYN M 217 WASHINGTON AVE WESTWOOD, NJ 217 WASHINGTON AVE	07675	298700 240700 539400	1166183	1166183 00	274638 274638 549276	308454 308453 616907	291546 291546 583092
205 5 00000286	100X150 4.0LT 1SF .3444	2	YILMAZTURK, EYUP & ESMARI A 205 WASHINGTON AVE WESTWOOD, NJ 205 WASHINGTON AVE	07057	332400 116400 448800	970306	970306 00	226481 226481 452962	258672 258672 517344	242577 242576 485153
205 6 00000287	89X89 3.0LT 2SS .1818	2	PIZZO, JOSEPH R & FELICIA L 201 WASHINGTON AVE WESTWOOD, NJ 201 WASHINGTON AVE	00660 07675	305500 297000 602500	1302605	1302605 00	307289 307289 614578	344014 344013 688027	325652 325651 651303
205 7 00000288	56X130 3.0LT 1SF2G .1671	2	SAATI, IBRAHIM 140 SEVENTH AVE WESTWOOD NJ 140 SEVENTH AVE	07675-2035	335300 164500 499800	1080568	1080568 00	253235 253235 506470	287049 287049 574098	270142 270142 540284
205 8 00000289	75X180 3.0LT 2SF3G .3099	2	BVA 8 LLC 136 SEVENTH AVENUE WESTWOOD, NJ 136 SEVENTH AVE	07675	361900 372900 734800	1588638	1588638 00	374829 374829 749658	419490 419490 838980	397160 397159 794319
205 9 00000290	75X100 3.0LT 1SS .1722	2	BURKE, THOMAS M. & SUSAN C. 122 SEVENTH AVENUE WESTWOOD, NJ 122 SEVENTH AVE	07675	331900 255500 587400	1269959	1269959 00	298935 298935 597870	336045 336044 672089	317490 317490 634980
205 10 00000291	100X75 4.0LT 2G .1722	2	NUZZI, ANNA M. 44 WHEELER AVE WESTWOOD, NJ 44 WHEELER AVE	07675	331900 300000 631900	1366168	1366168 00	323778 323778 647556	359306 359306 718612	341542 341542 683084
206 1 00000292	90X150 4.0LT 2G .3099	2	FRANCIS, DENNIS J & LAUREN 200 WASHINGTON AVE WESTWOOD, NJ 200 WASHINGTON AVE	00672 07675	327000 429800 756800	1636202	1636202 00	397816 397815 795631	420286 420285 840571	409051 409050 818101

8340600

18032379

00

00

18032379

8517055

9515324

9016192

Block No. Lot No. Qualification Account No.	Land Dimensions Building Description Additional Lots Acreage	Prop. Class	Owner's Name Address City State Property Location	Billing Code Zip Code	Land Improvement Exemption Net Total	2025 Property Tax Special Dist	2025 Total Tax Deduction Net Tax	Amt.Billed 2025 1st Q 2nd Q Total	2nd Half 2025 3rd Q 4th Q Total	Preliminary 2026 Tax 1st Q 2nd Q Total
206 2 00000293	75X150 3.0LT 2SF1G .2583	2	ABRAMOPAULOS, GREGORY & MEGAN 17 GARDEN PL WESTWOOD, NJ 17 GARDEN PLACE	00660 07675	354400 265600 620000	1340440	1340440 00	325034 325034 650068	345186 345186 690372	335110 335110 670220
206 3 00000294	50X150 2.0LT 2SF .1722	2	BABIAK, STEVEN J. & KIM 21 GARDEN PL WESTWOOD NJ 21 GARDEN PLACE	00660 07675-1503	339400 236800 576200	1245744	1245744 00	302812 302811 605623	320061 320060 640121	311436 311436 622872
206 4 00000295	50X150 2.0LT 2SF1G .1722	2	KIRLICK, VICKIE 25 GARDEN PL WESTWOOD, NJ 25 GARDEN PLACE	07675	339400 245300 584700	1264121	1264121 00	298772 298771 597543	333289 333289 666578	316031 316030 632061
206 5 00000296	100X150 4.0LT 1SF1G .3444	2	SINGH, LAKHBIR 29 GARDEN PL WESTWOOD, NJ 29 GARDEN PLACE	07675	369400 983100 1352500	2924105	2924105 00	705815 705814 1411629	756238 756238 1512476	731027 731026 1462053
206 6 00000297	50X150 2.0LT 1SF1G .1722	2	HAFFLER, PHILLIP & CATHERINE 35 GARDEN PL WESTWOOD, NJ 35 GARDEN PLACE	00660 07675-1503	339400 249400 588800	1272986	1272986 00	309419 309418 618837	327075 327074 654149	318247 318246 636493
206 7 00000298	50X148 2.0LT 2SF1G .1699	2	BABILONIA, JASON 41 GARDEN PLACE WESTWOOD, NJ 41 GARDEN PLACE	00660 07675	338700 315100 653800	1413516	1413516 00	343271 343270 686541	363488 363487 726975	353379 353379 706758
206 8 00000299	50X146 2.0LT 1SF .1676	2	BARBARINO, CHRISTOPHER ROBT. & NICOLE 45 GARDEN PLACE WESTWOOD, NJ 45 GARDEN PLACE	01977 07675	337900 155300 493200	1066298	1066298 00	259678 259677 519355	273472 273471 546943	266575 266574 533149
206 9 00000300	50X144 2.0LT 2SF2G .1653	2	DICOSTANZO, DANIEL F & GINA 49 GARDEN PL WESTWOOD, NJ 49 GARDEN PLACE	07675	337200 390600 727800	1573504	1573504 00	381873 381872 763745	404880 404879 809759	393376 393376 786752
206 10 00000301	50X141 2.0LT 2SF1G .1618	2	ZUKATUS IV, JOHN J & SAMANTHA J 53 GARDEN PL WESTWOOD, NJ 53 GARDEN PLACE	07675	336100 171500 507600	1097431	1097431 00	267213 267212 534425	281503 281503 563006	274358 274358 548716
206 11 00000302	50X139 2.0LT 2SF2G .1596	2	CIOCCO, STEPHANIE & MARK 57 GARDEN PL WESTWOOD, NJ 57 GARDEN PLACE	00660 07675	335400 234500 569900	1232124	1232124 00	299645 299645 599290	316417 316417 632834	308031 308031 616062
206 12 00000303	75X127 3.0LT 1SF1G .2187	2	CICCARINO, PAUL & MARYANN 59 GARDEN PLACE WESTWOOD, NJ 59 GARDEN PLACE	00672 07675	350700 158500 509200	1100890	1100890 00	267431 267431 534862	283014 283014 566028	275223 275222 550445
206 13 00000304	76X135 3.0LT 1SF1G .2355	2	FALK, SEAN M & RACHEL C 64 WELLINGTON PL WESTWOOD, NJ 64 WELLINGTON PLAC	00672 07675	344700 216700 561400	1213747	1213747 00	294895 294894 589789	311979 311979 623958	303437 303437 606874
206 14 00000305	77X136 3.0LT 1SF1G .2404	2	MC GRATH, JAMES B 56 WELLINGTON PLACE WESTWOOD NJ 56 WELLINGTON PLAC	02640 07675-2029	352100 523300 875400	1892615	1892615 00	461097 461097 922194	485211 485210 970421	473154 473154 946308
206 15 00000306	75X136 3.0LT 1SF1G .2342	2	WONG, RICHARD (V) 50 WELLINGTON PL WESTWOOD N J 50 WELLINGTON PLAC	07675	350200 175600 525800	1136780 v1	1136780 -25000	269863 269862 539725	286028 286027 572055	277945 277945 555890

Block No. Lot No. Qualification Account No.	Land Dimensions Building Description Additional Lots Acreage	Prop. Class	Owner's Name Address City State Property Location	Billing Code Zip Code	Land Improvement Exemption Net Total	2025 Property Tax Special Dist	2025 Total Tax Deduction Net Tax	Amt.Billed 2025 1st Q 2nd Q Total	2nd Half 2025 3rd Q 4th Q Total	Preliminary 2026 Tax 1st Q 2nd Q Total
206 16 00000307	75X137 3.0LT 1SF1G .2359	2	OWENS, CHRISTOPHER 44 WELLINGTON PL WESTWOOD, NJ 44 WELLINGTON PLAC	00672 07675	350500 153500 504000	1089648	1089648 00	264810 264810 529620	280014 280014 560028	272412 272412 544824
206 17 00000308	125X140 5.0LT 1SB2G .4017	2	CALLEA, JOHN J & LYNNE 88 HAMPSHIRE ROAD WASHINGTON TOWNSHIP, NJ 34 WELLINGTON PLAC	00660 07675	371900 265800 637700	1378707	1378707 00	333606 333606 667212	355748 355747 711495	344677 344677 689354
206 18 00000309	75X145 3.0LT 1SB2G .2497	2	DECARLO, THERESE 28 WELLINGTON PL WESTWOOD, NJ 28 WELLINGTON PLAC	07675	352900 193400 546300	1181101	1181101 00	286705 286704 573409	303846 303846 607692	295276 295275 590551
206 19 00000310	75X149 3.0LT 1SB1G .2565	2	RUPENA, ANTON & MIRANDA 22 WELLINGTON PL WESTWOOD NJ 22 WELLINGTON PLAC	00660 07675-1550	354100 331800 685900	1482916	1482916 00	359323 359322 718645	382136 382135 764271	370729 370729 741458
206 20 00000311	91X150 3.0LT 2SB1G .3134	2	OWENS, NANETTE 14 WELLINGTON PL. WESTWOOD, NJ 14 WELLINGTON PLAC	07675	359200 273500 632700	1367897	1367897 00	331422 331422 662844	352527 352526 705053	341975 341974 683949
206 21 00000312	50X145 2.0LT 2SF1G .1664	2	NEMECZEK, JAMIE LYN & KURT 188 WASHINGTON AVE WESTWOOD, NJ 188 WASHINGTON AVE	07675	303800 291700 595500	1287471	1287471 00	312695 312694 625389	331041 331041 662082	321868 321868 643736
206 22 00000313	50X145 2.0LT 2SF2G .1664	2	TAMBURRI, MICHAEL RAY 190 WASHINGTON AVE WESTWOOD, NJ 190 WASHINGTON AVE	07675	301700 190100 491800	1063272	1063272 00	256566 256565 513131	275071 275070 550141	265818 265818 531636
206 23 00000314	94X151 4.0LT 1SF2G .3258	2	O'MELIA, KATHLEEN 194 WASHINGTON AVE WESTWOOD, NJ 194 WASHINGTON AVE	00660 07675	329500 331800 661300	1429731	1429731 00	345891 345891 691782	368975 368974 737949	357433 357433 714866
207 1 00000315	60X132 2.0LT 2SF2G .1818	2	NUGENT, WILLIAM F 180 WASHINGTON AVE WESTWOOD, NJ 180 WASHINGTON AVE	07675	304000 229500 533500	1153427	1153427 00	280371 280371 560742	296343 296342 592685	288357 288357 576714
207 2 00000316	90X105 3.0LT 1SB1G .2169	2	FARRINGTON ERNEST (V) & PHYLLIS 15 WELLINGTON PL WESTWOOD N J 15 WELLINGTON PLAC	07675	346500 165000 511500	1105863 v1	1105863 -25000 1080863	262601 262600 525201	277831 277831 555662	270216 270216 540432
207 3 00000317	75X107 3.0LT 1SF1G .1842	2	MIGNOGNA, JUSTIN & ANTONIETTA 21 WELLINGTON PLACE WESTWOOD, NJ 21 WELLINGTON PLAC	07675	341500 233700 575200	1243582	1243582 00	302211 302211 604422	319580 319580 639160	310896 310895 621791
207 4 00000318	50X111 4.0LT 1SF .1274	2	PRUEFER, RICHARD & DIANNE 27 WELLINGTON PL WESTWOOD, NJ 27 WELLINGTON PLAC	00660 07675	325200 224000 549200	1187370	1187370 00	289217 289216 578433	304469 304468 608937	296843 296842 593685
207 5 00000319	50X110 2.0LT 1S-B-1G .1263	2	D'AMBROSIO, ANNA & D'AMBROSIO, G.&C. 33 WELLINGTON PLACE WESTWOOD, NJ 33 WELLINGTON PLAC	07675-1525	326100 338800 664900	1437514	1437514 00	349440 349440 698880	369317 369317 738634	359379 359378 718757
207 6 00000320	50X115 2.0LT 1SF1G .1320	2	SOLGA, PAUL J & CHRISTINE N 37 WELLINGTON PL WESTWOOD, NJ 37 WELLINGTON PLAC	00672 07675	326700 201600 528300	1142185	1142185 00	278297 278296 556593	292796 292796 585592	285547 285546 571093

8117800

17550684

00

25000

17525684

8506303

9019381

8762846

Block No. Lot No. Qualification Account No.	Land Dimensions Building Description Additional Lots Acreage	Prop. Class	Owner's Name Address City State Property Location	Billing Code Zip Code	Land Improvement Exemption Net Total	2025 Property Tax Special Dist	2025 Total Tax Deduction Net Tax	Amt.Billed 2025 1st Q 2nd Q Total	2nd Half 2025 3rd Q 4th Q Total	Preliminary 2026 Tax 1st Q 2nd Q Total
207 7 00000321	50X118 2.0LT 1SF1G .1354	2	STEWART, DAVID W. & BARBARA J. 43 WELLINGTON PL WESTWOOD NJ 43 WELLINGTON PLAC	07675-1525	327800 159300 487100	1053110	1053110 00 1053110	256784 256784 513568	269771 269771 539542	263278 263277 526555
207 8 00000322	50X120 2.0LT 2SF1G .1377	2	AUCHARD, STEVE & TERRI 45 WELLINGTON PL WESTWOOD, NJ 45 WELLINGTON PLAC	00660 07675	328500 199500 528000	1141536	1141536 00 1141536	278078 278078 556156	292690 292690 585380	285384 285384 570768
207 9 00000323	100X125 4.0LT 2SF1G .2870	2	BROWER, DANIELLE 53 WELLINGTON PL. WESTWOOD, NJ 53 WELLINGTON PLAC	07675	305500 209600 515100	1113646	1113646 00 1113646	262790 262790 525580	294033 294033 588066	278412 278411 556823
207 10 00000324	100X228 6.0LT 2SF1G .5234	2	PALMIERI, MARYLIN & DAVID 61 WELLINGTON PLACE WESTWOOD, NJ 61 WELLINGTON PLAC	07675	300400 173500 473900	1024572	1024572 00 1024572	242151 242151 484302	270135 270135 540270	256143 256143 512286
207 11 00000325	100X238 10.0LT 2SF1G .5464	2	FARRINGTON, THOMAS A 63 WELLINGTON PL WESTWOOD NJ 63 WELLINGTON PLAC	07675-1525	326100 112100 438200	947388	947388 00 947388	224461 224460 448921	249234 249233 498467	236847 236847 473694
207 12 00000326	75X240 3.0LT 1SF1G .4132	2	ROBERTS, RONALD G (V) & SALLY A 75 WELLINGTON PL WESTWOOD NJ 75 WELLINGTON PLAC	07675-1525	316500 238900 555400	1200775 v1	1200775 -25000 1175775	278162 278161 556323	309726 309726 619452	293944 293944 587888
207 13 00000327	94X242 4.0LT 1SF .5222	2	LOPEZ, MANUEL 79 WELLINGTON PL WESTWOOD NJ 79 WELLINGTON PLAC	00660 07675-1525	303300 195200 498500	1077757	1077757 00 1077757	255310 255309 510619	283569 283569 567138	269440 269439 538879
207 14 00000328	75X100 3.0LT 1SF1G .1722	15F	TROPILA, ROBERT P. & ANNETTE 49 FITZGERALD AVE WESTWOOD NJ 49 FITZGERALD AVE	06600 07675-1501	*EXEMPT*	00	00 00 00	00 00 00	00 00 00	00 00 00
207 15 00000329	75X100 3.0LT 1SF1G .1722	2	MEDINA, ROSY & BRIAN 43 FITZGERALD AVE WESTWOOD, NJ 43 FITZGERALD AVE	07675	288500 315000 603500	1304767	1304767 00 1304767	308108 308108 616216	344276 344275 688551	326192 326192 652384
207 16 00000330	95X100 4.0LT 1SF2G .2181	2	NOLAN, THOMAS J & ANN V 35 FITZGERALD AVENUE WESTWOOD, NJ 35 FITZGERALD AVE	07675	294400 245300 539700	1166831	1166831 00 1166831	275075 275075 550150	308341 308340 616681	291708 291708 583416
207 17 00000331	90X100 4.0LT 1SS1G .2066	2	KANG, HWANJOON & HAN, JENNY 23 FITZGERALD AVE WESTWOOD, NJ 23 FITZGERALD AVE	07675	345400 474100 819500	1771759	1771759 00 1771759	429266 429265 858531	456614 456614 913228	442940 442940 885880
207 18 00000332	90X100 2.0LT 1SS1G .2066	2	GRBIC, FRANE & BRANIMIR B 19 FITZGERALD AVE WESTWOOD, NJ 19 FITZGERALD AVE	00672 07675	345400 251900 597300	1291363	1291363 00 1291363	313568 313568 627136	332114 332113 664227	322841 322841 645682
207 19 00000333	99X100 4.0LT 1SS1G .2273	2	DAMIANO, GRACE 15 FITZGERALD AVE WESTWOOD, NJ 15 FITZGERALD AVE	07675	349600 155300 504900	1091594	1091594 00 1091594	265302 265301 530603	280496 280495 560991	272899 272898 545797
207 20 00000334	63X135 2.0LT 2SF .1952	2	GANGONE, DANIEL C 168 WASHINGTON AVE WESTWOOD, NJ 168 WASHINGTON AVE	07675	303700 406900 710600	1536317	1536317 00 1536317	372591 372590 745181	395568 395568 791136	384080 384079 768159

7271700

15721415

00

25000

15696415

7523286

8173129

7848211

Block No. Lot No. Qualification Account No.	Land Dimensions Building Description Additional Lots Acreage	Prop. Class	Owner's Name Address City State Property Location	Billing Code Zip Code	Land Improvement Exemption Net Total	2025 Property Tax Special Dist	2025 Total Tax Deduction Net Tax	Amt.Billed 2025 1st Q 2nd Q Total	2nd Half 2025 3rd Q 4th Q Total	Preliminary 2026 Tax 1st Q 2nd Q Total
207 21 00000335	49X135 2.0LT 2SS2G .1519	2	KIMKER, JOHN S 172 WASHINGTON AVE WESTWOOD, NJ 172 WASHINGTON AVE	00660 07675	304000 209500 513500	1110187	1110187 00 1110187	269997 269997 539994	285097 285096 570193	277547 277547 555094
207 22 00000336	45X134 2.0LT 1SF1G .1384	2	TUERO, DOUGLASS & MICHELE 176 WASHINGTON AVE WESTWOOD NJ 176 WASHINGTON AVE	07675-2026	295800 238500 534300	1155157	1155157 00 1155157	281081 281081 562162	296498 296497 592995	288790 288789 577579
208 1 00000337	96X98 3.0LT 2SF1G .2160	2	SIRCHIO, BENJAMEN & JENNIFER 123 7TH AVE WESTWOOD, NJ 123 SEVENTH AVE	00660 07675	342700 238100 580800	1255690	1255690 00 1255690	295168 295167 590335	332678 332677 665355	313923 313922 627845
208 2 00000338	53X120 2.0LT 1SF1G .1460	2	SOK, JAMES E (V) & CATHERINE M 127 7TH AVE WESTWOOD NJ 127 SEVENTH AVE	07675-2031	322500 157500 480000	1037760 V1	1037760 -25000 1012760	236939 236938 473877	269442 269441 538883	253190 253190 506380
208 3 00000339	75X150 4.0LT 2SF2G .2583	2	LONCAR, GREGORY & HELLINGS, BIRGIT 185 WASHINGTON AVE WESTWOOD, NJ 185 WASHINGTON AVE	07675	328400 289800 618200	1336548	1336548 00 1336548	314879 314878 629757	353396 353395 706791	334137 334137 668274
208 4 00000340	78X150 3.0LT 2SF3G .2686	2	PAFF SR, FREDERICK M & JOAN E 179 WASHINGTON AVE WESTWOOD, NJ 179 WASHINGTON AVE	00660 07675	159200 173300 332500	718865 W1	718865 -25000 693865	163502 163501 327003	183431 183431 366862	173467 173466 346933
208 4 X	78X150 3.0LT 2SF3G 50% VET .2686	15F	PAFF SR, FREDERICK M & JOAN E 179 WASHINGTON AVE WESTWOOD, NJ 179 WASHINGTON AVE	00660 07675 R1	*EXEMPT*	00	00 00 00	00 00 00	00 00 00	00 00 00
208 5 00000341	75X150 3.0LT 1SF1G .2583	2	SCHUCK, SUSAN A 173 WASHINGTON AVE WESTWOOD, NJ 173 WASHINGTON AVE	07675	315600 211700 527300	1140023	1140023 00 1140023	267813 267813 535626	302199 302198 604397	285006 285006 570012
208 6 00000342	92X89 4.0LT 2SF1G .1880	2	WEBER, DAVIE 163 WASHINGTON AVE WESTWOOD, NJ 163 WASHINGTON AVE	00660 07676	306900 167700 474600	1026085	1026085 00 1026085	240623 240622 481245	272420 272420 544840	256522 256521 513043
208 7 00000343	61X125 2.0LT 2SF2G .1750	2	SEVERINO, KRISTEN & LOUIS 60 BRICKELL AVENUE WESTWOOD, NJ 60 BRICKELL AVE	00597 07675	332500 240800 573300	1239475	1239475 00 1239475	291564 291564 583128	328174 328173 656347	309869 309869 619738
208 8 00000344	83X150 5.0LT 2SF2G .2858	2	CIFELLI, ROMEO R & ELLEN A 50 BRICKELL AVE WESTWOOD NJ 50 BRICKELL AVE	07675-2044	370800 293600 664400	1436433 V1	1436433 -25000 1411433	331724 331724 663448	373993 373992 747985	352859 352858 705717
208 9 00000345	75X150 3.0LT 2SF2G .2583	2	BIANCHI, EDWARD & NANCY 14 WHEELER AVENUE WESTWOOD, NJ 14 WHEELER AVE	07675	350600 312800 663400	1434271	1434271 00 1434271	337974 337974 675948	379162 379161 758323	358568 358568 717136
208 10 00000346	37X150 1.0LT 1SF1G .1274	2	BERKOWITZ, MICHAEL ADAM & PASHOS, MARIA 16 WHEELER AVE WESTWOOD, NJ 16 WHEELER AVE	07675	315800 127400 443200	958198	958198 00 958198	224406 224406 448812	254693 254693 509386	239550 239549 479099
208 11 00000347	37X150 1.0LT 1SF1G .1274	2	GRIFFIN, PATRICIA A & ANTHONY J (V) 18 WHEELER AVE WESTWOOD, NJ 18 WHEELER AVE	00660 07675	315800 149100 464900	1005114 V1	1005114 -25000 980114	229240 229240 458480	260817 260817 521634	245029 245028 490057

6870400

14853806

00

100000

14753806

6969815

7783991

7376907

Block No. Lot No. Qualification Account No.	Land Dimensions Building Description Additional Lots Acreage	Prop. Class	Owner's Name Address City State Property Location	Billing Code Zip Code	Land Improvement Exemption Net Total	2025 Property Tax Special Dist	2025 Total Tax Deduction Net Tax	Amt.Billed 2025 1st Q 2nd Q Total	2nd Half 2025 3rd Q 4th Q Total	Preliminary 2026 Tax 1st Q 2nd Q Total
209 1 00000348	50X116 2.0LT 2SF1G .1331	2	VIEITEZ, JENNIFER 567 LAFAYETTE AVENUE WESTWOOD, NJ 567 LAFAYETTE AVE	00660 07675	286000 205300 491300	1062191	1062191 00	249905 249904	281191 281191	265548 265548
209 2 00000349	50X124 2.0LT 2SB1G .1423	2	LEBRON, JOSE & STACEY 571 LAFAYETTE AVE WESTWOOD, NJ 571 LAFAYETTE AVE	00660 07675	289000 209300 498300	1077325	1077325 00	253454 253453	285209 285209	269332 269331
209 3 00000350	75 X136AV 3 LT 1SF2G .0052	2	CASTRO, STEPHEN S & ERIC 621 MONROE AVE WASHINGTON TWP, NJ 593 LAFAYETTE AVE	07676	310800 231000 541800	1171372	1171372 00	277205 277204	308482 308481	292843 292843
209 4 00000351	89 X 125IR 3 LT 2SF .0000	2	WONG, LORRIN & FERRARI, GISELE 603 LAFAYETTE AVE WESTWOOD NJ 603 LAFAYETTE AVE	01175 07675-1942	304100 222400 526500	1138293	1138293 00	267759 267758	301388 301388	284574 284573
209 5 00000352	75 X 125 3 LT 1SF2G .2152	2	MARRANO, ANTHONY & LORRAINE 111 WHEELER AVE WESTWOOD, NJ 111 WHEELER AVE	02640 07675	341200 181000 522200	1128996 V1	1128996 -25000	259652 259652	292346 292346	275999 275999
209 6 00000353	100X200 4.0LT 2SF1G .4591	2	MCCUE, MICHAEL 107 WHEELER AVE WESTWOOD, NJ 107 WHEELER AVE	07675	374400 163600 538000	1163156	1163156 00	272181 272181	309397 309397	290789 290789
209 7 00000354	50X200 2.0LT 2SF1G .2296	2	RISCINTI, KENNETH 99 WHEELER AVE. WESTWOOD, NJ 99 WHEELER AVE	00597 07675	344400 136500 480900	1039706	1039706 00	243080 243079	276774 276773	259927 259926
209 8 00000355	50X200 2.0LT 1SF1G .2296	2	CERRITELLI, JUSTIN & JAIME 95 WHEELER AVE WESTWOOD, NJ 95 WHEELER AVE	00660 07675	344400 296200 640600	1384977	1384977 00	326235 326235	366254 366253	346245 346244
209 9 00000356	50X200 2.0LT 2SF2G .2296	2	PATTON, T.R. & TERESA PRINCIPE, TRSTE 93 WHEELER AVE WESTWOOD NJ 93 WHEELER AVE	00660 07675-1924	344400 283800 628200	1358168	1358168 00	319793 319792	359292 359291	339542 339542
209 10 00000357	50X100 2.0LT 2SF1G .1148	2	ABBOTT, SEAN & WENDY 70 CLINTON AVE WESTWOOD, NJ 70 CLINTON AVE	00660 07675	311300 250200 561500	1213963	1213963 00	285886 285885	321096 321096	303491 303491
209 11 00000358	50X100 2.0LT 2SF1G .1148	2	VELE, MICHAEL A & KIMBERLY 74 CLINTON AVE WESTWOOD, NJ 74 CLINTON AVE	02640 07675	311300 240800 552100	1193640	1193640 00	281027 281026	315794 315793	298410 298410
209 12 00000359	50X100 2.0LT 2SF1G .1148	2	MARTIESIAN, JOSHUA C & VANESSA 78 CLINTON AVE WESTWOOD, NJ 78 CLINTON AVE	07675	311300 256500 567800	1227584	1227584 00	289217 289216	324576 324575	306896 306896
209 13 00000360	50X100 2.0LT 2SF1G .1148	2	FEGELEY, CAMILLE & CHRISTOPHER 82 CLINTON AVE WESTWOOD NJ 82 CLINTON AVE	00660 07675-1946	311300 260900 572200	1237096	1237096 00	291510 291509	327039 327038	309274 309274
209 14 00000361	50X100 2.0LT 2SS1G .1148	2	KOHN, ALEX JOSEPH ETAL 86 CLINTON AVE WESTWOOD, NJ 86 CLINTON AVE	07675	311300 310700 622000	1344764	1344764 00	317445 317444	354938 354937	336191 336191

7743400

16741231

00

25000

16716231

7868687

8847544

8358118

Block No. Lot No. Qualification Account No.	Land Dimensions Building Description Additional Lots Acreage	Prop. Class	Owner's Name Address City State Property Location	Billing Code Zip Code	Land Improvement Exemption Net Total	2025 Property Tax Special Dist	2025 Total Tax Deduction Net Tax	Amt.Billed 2025 1st Q 2nd Q Total	2nd Half 2025 3rd Q 4th Q Total	Preliminary 2026 Tax 1st Q 2nd Q Total
210 1 00000362	50X100 2.0LT 2SF2G .1148	2	SIEGEL, KARA A & SEAN L 617 MARIN AVENUE LYNDHURST, NJ 66 CLINTON AVE	00597 07071	311300 183000 494300	1068677	1068677 00	250887 250887 501774	283452 283451 566903	267170 267169 534339
210 2 00000363	50X150 2.0LT 1SF1G .1722	2	GAUDIOMONTE, PHILIP & HELEN T. 47 TRENTON AVE WESTWOOD NJ 47 TRENTON AVE	07675-1920	331900 169100 501000	1083162	1083162 00	253945 253944 507889	287637 287636 575273	270791 270790 541581
210 3.01 00000364	75X150 6.0LT 1SF1G .2583	2	BLAKE, SUSAN 85 WHEELER AVENUE WESTWOOD, NJ 85 WHEELER AVE	07675	350600 115300 465900	1007276	1007276 00	235108 235107 470215	268531 268530 537061	251819 251819 503638
210 3.02 00000365	75X150 .2583	2	NAST, KEVIN & JEANETTE 81 WHEELER AVE. WESTWOOD, NJ 81 WHEELER AVE	00660 07675 R1	350600 380700 731300	1581071	1581071 00	375867 375866 751733	414669 414669 829338	395268 395268 790536
210 4 00000366	50X115 2.0LT 2SF1G .1320	2	FOOTE, GREGORY P & KAREN A 77 WHEELER AVENUE WESTWOOD, NJ 77 WHEELER AVE	00660 07675	317400 128300 445700	963603	963603 00	225498 225498 450996	256304 256303 512607	240901 240901 481802
210 5 00000367	50X150 2.0LT 2SF2G .1722	2	GEHRINGER, JOHN E & BERNADETTE 73 WHEELER AVE WESTWOOD, NJ 73 WHEELER AVE	00660 07675	331900 206400 538300	1163805	1163805 00	273383 273382 546765	308520 308520 617040	290952 290951 581903
210 6 00000368	50X150 2.0LT 2SF .1722	2	PURCARO JR, JOHN ANTHONY & KELLY M. 67 WHEELER AVE WESTWOOD, NJ 67 WHEELER AVE	00672 07675	331900 352600 684500	1479889	1479889 00	349495 349494 698989	390450 390450 780900	369973 369972 739945
210 7 00000369	50X150 2.0LT 2SF1G .1722	2	WHALEN, CHRISTOPHER L 63 WHEELER AVE WESTWOOD, NJ 63 WHEELER AVE	07675	331900 162200 494100	1068244	1068244 00	250341 250341 500682	283781 283781 567562	267061 267061 534122
210 8 00000370	50X150 2.0LT 2SF .1722	2	KRZYWICKI, JOHN J & BARBRA F 44 NEWARK AVE WESTWOOD, NJ 44 NEWARK AVE	00660 07675	331900 179900 511800	1106512	1106512 00	259569 259568 519137	293688 293687 587375	276628 276628 553256
210 9 00000371	50X150 2.0LT 2SF1G .1722	2	MIRCOVICH, JOHN M & WENDY M 40 NEWARK AVE WESTWOOD, NJ 40 NEWARK AVE	07675	331900 316300 648200	1401408	1401408 00	330603 330603 661206	370101 370101 740202	350352 350352 700704
210 10 00000372	50X150 2.0LT 2SF2G .1722	2	LIDDLE, MATTHEW J & JENNIFER B 36 NEWARK AVE WESTWOOD, NJ 36 NEWARK AVE	00660 07675	331900 217900 549800	1188668	1188668 00	279334 279333 558667	315001 315000 630001	297167 297167 594334
210 11 00000373	50X185 2.0LT 2SF1G .2124	2	MAUL, ROBERT E (V) & PATRICIA A 56 CLINTON AVE WESTWOOD NJ 56 CLINTON AVE	07675-1947	340600 222500 563100	1217422 V1	1217422 -25000	279745 279745 559490	316466 316466 632932	298106 298105 596211
210 12 00000374	50X100 2.0LT 2SF1G .1148	2	MAUL, SHAUN & LARA 60 CLINTON AVE WESTWOOD, NJ 60 CLINTON AVE	00672 07675	311300 186900 498200	1077108	1077108 00	252962 252962 505924	285592 285592 571184	269277 269277 538554
210 13 00000375	50X100 2.0LT 2SF .1148	2	BENAQUISTA, CHRISTINA 62 CLINTON AVENUE WESTWOOD, NJ 62 CLINTON AVE	07675	311300 139400 450700	974413	974413 00	228228 228228 456456	258979 258978 517957	243604 243603 487207

7576900

16381258

00

25000

16356258

7689923

8666335

8178132

Block No. Lot No. Qualification Account No.	Land Dimensions Building Description Additional Lots Acreage	Prop. Class	Owner's Name Address City State Property Location	Billing Code Zip Code	Land Improvement Exemption Net Total	2025 Property Tax Special Dist	2025 Total Tax Deduction Net Tax	Amt.Billed 2025 1st Q 2nd Q Total	2nd Half 2025 3rd Q 4th Q Total	Preliminary 2026 Tax 1st Q 2nd Q Total
211 1 00000376	45X100 2.0LT 2SF1G .1033	2	JOACHIM, MICHAEL J & LEANN B 40 CLINTON AVENUE WESTWOOD, NJ 40 CLINTON AVE	00672 07675	307100 275200 582300	1258933	1258933 00 1258933	296915 296915 593830	332552 332551 665103	314734 314733 629467
211 2 00000377	50X125 2.0LT 2SF2G .1435	2	BUSO, CHRISTOPHER 43 NEWARK AVE WESTWOOD, NJ 43 NEWARK AVE	00660 07675	321600 216600 538200	1163588	1163588 00 1163588	273546 273546 547092	308248 308248 616496	290897 290897 581794
211 3 00000378	75X93 3L 1SF1G .1601	2	SERRANO, EMMANUEL & STEFFANY J 49 NEWARK AVENUE WESTWOOD, NJ 49 NEWARK AVE	00660 07675	327500 284500 612000	1323144	1323144 00 1323144	311876 311875 623751	349697 349696 699393	330786 330786 661572
211 4 00000379	75X93 3L 1SF .1601	2	MC FARLANE, JOHN MICHAEL 55 WHEELER AVENUE WESTWOOD NJ 55 WHEELER AVENUE	07675-1940	327500 94000 421500	911283	911283 00 911283	212667 212667 425334	242975 242974 485949	227821 227821 455642
211 5 00000380	75X150 3.0LT 1SF2G .2583	2	GOLUSINSKI, MARILYN H 53 WHEELER AVE WESTWOOD, NJ 53 WHEELER AVE	07675	350600 114800 465400	1006195 w1	1006195 -25000 981195	228585 228584 457169	262013 262013 524026	245299 245299 490598
211 6 00000381	75X150 3.0LT 2SF .2583	2	MURPHY, JAMES G & SUSAN E 47 WHEELER AVE WESTWOOD, NJ 47 WHEELER AVE	00660 07675	350600 183300 533900	1154292	1154292 00 1154292	270543 270543 541086	306603 306603 613206	288573 288573 577146
211 7 00000382	62X150 2.0LT 1SF1G .2135	2	41 WHEELER AVE CO. 41 WHEELER AVE WESTWOOD, NJ 41 WHEELER AVE	00672 07675	340900 287800 628700	1359249	1359249 00 1359249	320175 320174 640349	359450 359450 718900	339813 339812 679625
211 8 00000383	57X100 2.0LT 2SCB1G .1309	2	116 7TH AVENUE LLC PO BOX 8564 WOODCLIFF LAKE, NJ 116 SEVENTH AVE	07677	312000 223000 535000	1156670	1156670 00 1156670	272127 272126 544253	306209 306208 612417	289168 289167 578335
211 9 00000384	51X116 2.0LT 1SF1G .1358	2	CARROLL, LAURENCE W. JR. & H. M. 112 SEVENTH AVE WESTWOOD NJ 112 SEVENTH AVE	07675-2009	318800 161900 480700	1039273	1039273 00 1039273	243680 243680 487360	275957 275956 551913	259819 259818 519637
211 10 00000385	50X132 2.0LT 1SF1G .1515	2	KELLER, ALAN D 106 7TH AVENUE WESTWOOD, NJ 106 SEVENTH AVE	07675	324400 245700 570100	1232556	1232556 00 1232556	290145 290144 580289	326134 326133 652267	308139 308139 616278
211 11 00000386	50X153 2.0LT 1SF1G .1756	2	HALL, CHRISTOPHER J. & MILA D. 102 SEVENTH AVE WESTWOOD, NJ 102 SEVENTH AVE	00660 07675	332600 257800 590400	1276445	1276445 00 1276445	300464 300464 600928	337759 337758 675517	319112 319111 638223
211 12 00000387	50X126 2.0LT 1SF1G .1446	2	O'BRIEN, MARIE 100 SEVENTH AVE WESTWOOD NJ 100 SEVENTH AVE	07675-2009	322000 109500 431500	932903	932903 00 932903	217909 217908 435817	248543 248543 497086	233226 233226 466452
211 13 00000388	50X142 2.0LT 1SF1G .1630	2	98 SEVENTH AVE CO. 98 SEVENTH AVE WESTWOOD, NJ 98 SEVENTH AVE	00660 07675	328600 228200 556800	1203802	1203802 00 1203802	283101 283101 566202	318800 318800 637600	300951 300950 601901
211 14 00000389	50X100 2.0LT 1SF1G .1148	2	14 CLINTON AVE CO. 14 CLINTON AVE WESTWOOD, NJ 14 CLINTON AVE	00660 07675	311300 93800 405100	875826	875826 00 875826	204423 204422 408845	233491 233490 466981	218957 218956 437913

7351600

15894159

00

25000

15869159

7452305

8416854

7934583

Block No. Lot No. Qualification Account No.	Land Dimensions Building Description Additional Lots Acreage	Prop. Class	Owner's Name Address City State Property Location	Billing Code Zip Code	Land Improvement Exemption Net Total	2025 Property Tax Special Dist	2025 Total Tax Deduction Net Tax	Amt.Billed 2025 1st Q 2nd Q Total	2nd Half 2025 3rd Q 4th Q Total	Preliminary 2026 Tax 1st Q 2nd Q Total
211 15 00000390	50X150 2SF .1722	2	BEREZA, OLEH & TAMARA SIRYJ-BEREZA 18 CLINTON AVE WESTWOOD, NJ 18 CLINTON AVE	07675	311300 155800 467100	1009870	1009870 00 1009870	236746 236745 473491	268190 268189 536379	252468 252467 504935
211 16 00000391	50X150 2.0LT 2SF1G .1722	2	MENDES, MICHAEL & MELISSA MATTIACE 24 CLINTON AVE WESTWOOD, NJ 24 CLINTON AVE	00660 07675	331900 389100 721000	1558802	1558802 00 1558802	368496 368495 736991	410906 410905 821811	389701 389700 779401
211 17 00000392	67X150 2.0LT 1SF1G .2307	2	BROWER, SUNNY & LUNAU, ANDREW 28 CLINTON AVENUE WESTWOOD, NJ 28 CLINTON AVE	07675	344600 163000 507600	1097431	1097431 00 1097431	257003 257002 514005	291713 291713 583426	274358 274358 548716
211 18 00000393	40X100 1.0LT 2SF1G .0918	2	HIVRY, DANIEL S & JENNIFER M 32 CLINTON AVE WESTWOOD, NJ 32 CLINTON AVE	00660 07675	303000 214800 517800	1119484	1119484 00 1119484	263391 263390 526781	296352 296351 592703	279871 279871 559742
211 19 00000394	40X100 1.0LT 2SF1G .0918	2	FOWKES, BRIAN F & KIMBERLY 36 CLINTON AVE WESTWOOD, NJ 36 CLINTON AVE	00672 07675	303000 131500 434500	939389	939389 00 939389	219984 219983 439967	249711 249711 499422	234848 234847 469695
212 1 00000395	113X175 2SF1G .4540	2	DEMAREST, ANTHONY & BREWER, JOAN L. 79 SEVENTH AVE WESTWOOD NJ 79 SEVENTH AVE	90000 07675-2033	375100 306900 682000	1474484	1474484 00 1474484	347202 347201 694403	390041 390040 780081	368621 368621 737242
212 2 00000396	50X175 2.0LT 1SF2G .2009	2	MULLEN, MICHELLE A & SEAN 87 SEVENTH AVE WESTWOOD, NJ 87 SEVENTH AVE	00660 07675-2033	338100 176800 514900	1113214	1113214 00 1113214	260988 260988 521976	295619 295619 591238	278304 278303 556607
212 3 00000397	50X175 2.0LT 1SF .2009	2	GRISONI, JOHN F & T. & JOHN C & A. 91 SEVENTH AVE WESTWOOD, NJ 91 SEVENTH AVE	07675	338100 101300 439400	949983	949983 00 949983	221676 221676 443352	253316 253315 506631	237496 237496 474992
212 4 00000398	100X175 4.0LT 2SF3G .4017	2	LAUSTER, FRIEDHELM & JUDY 99 SEVENTH AVE WESTWOOD, NJ 99 SEVENTH AVE	07675	371900 205300 577200	1247906	1247906 00 1247906	292547 292547 585094	331406 331406 662812	311977 311976 623953
212 5 00000399	50X175 2.0LT 1SF1G .2009	2	NAHASS, DONALD T & BARBARA J ETALS 101 SEVENTH AVE WESTWOOD, NJ 101 SEVENTH AVE	07675	338100 161200 499300	1079487	1079487 00 1079487	252908 252907 505815	286836 286836 573672	269872 269872 539744
212 6 00000400	50X122 2.0LT 1SF1G .1400	2	KRAMER, LISA & GLEN 105 SEVENTH AVE WESTWOOD, NJ 105 SEVENTH AVE	85234 07675	320300 304300 624600	1350385	1350385 00 1350385	318591 318591 637182	356602 356601 713203	337597 337596 675193
212 7 00000401	60X135 2.0LT 2SS1G .1860	2	HEFETZ, GILAD 27 WHEELER AVE WESTWOOD, NJ 27 WHEELER AVE	07675	327500 447100 774600	1674685	1674685 00 1674685	396506 396505 793011	440837 440837 881674	418672 418671 837343
212 8 00000402	62X117 2.0LT 1SF3G .1665	2	TROIA JR, THOMAS & EILLEN D 21 WHEELER AVE WESTWOOD, NJ 21 WHEELER AVE	07675	326100 250100 576200	1245744	1245744 00 1245744	293257 293256 586513	329616 329615 659231	311436 311436 622872
212 9 00000403	75X121 3.0LT 2SF .2083	2	ANCONA, GIOACCHINO & DIANE 17 WHEELER AVE WESTWOOD, NJ 17 WHEELER AVE	00660 07675	339700 415500 755200	1632742	1632742 00 1632742	386077 386076 772153	430295 430294 860589	408186 408185 816371

8091400

17493606

00

00

17493606

8230734

9262872

8746806

Block No. Lot No. Qualification Account No.	Land Dimensions Building Description Additional Lots Acreage	Prop. Class	Owner's Name Address City State Property Location	Billing Code Zip Code	Land Improvement Exemption Net Total	2025 Property Tax Special Dist	2025 Total Tax Deduction Net Tax	Amt.Billed 2025 1st Q 2nd Q Total	2nd Half 2025 3rd Q 4th Q Total	Preliminary 2026 Tax 1st Q 2nd Q Total
212 10 00000404	75X135 3.0LT 2SRC .2324	2	BEYER, HERBERT (V) & ANDREA P 11 WHEELER AVE WESTWOOD NJ 11 WHEELER AVE	07675-2010	345000 200000 545000	1178290	V1 1178290 -25000 1153290	270245 270244 540489	306401 306400 612801	288323 288322 576645
212 11 00000405	63X96 2.0LT 2SF1G .1388	2	DIPIAZZA, DEBORAH A 38 BRICKELL AVE WESTWOOD, NJ 38 BRICKELL AVE	00597 07675	314900 304800 619700	1339791	1339791 00 1339791	316134 316134 632268	353762 353761 707523	334948 334948 669896
212 12 00000406	63X112 2.0LT 2SF1G .1620	2	GHIA, JOHN J & DUNAY, CHRISTINE M 34 BRICKELL AVENUE WESTWOOD, NJ 34 BRICKELL AVE	07675	322100 190000 512100	1107160	1107160 00 1107160	259951 259950 519901	293630 293629 587259	276790 276790 553580
212 13 00000407	50X174 2.0LT 2SF2G .1997	2	PIKE, THOMAS P & SUSAN R 207 OAK DRIVE MOOREHEAD CITY, NC 30 BRICKELL AVE	28557	337900 195400 533300	1152995	1152995 00 1152995	270543 270543 541086	305955 305954 611909	288249 288249 576498
212 14 00000408	50X174 2.0LT 1SF .1997	2	SCHULTZ, SALLY A & SUSAN S VITEZ 26 BRICKELL AVE WESTWOOD, NJ 26 BRICKELL AVE	00660 07675	337900 113300 451200	975494	975494 00 975494	227792 227791 455583	259956 259955 519911	243874 243873 487747
212 15 00000409	2SFG2 .0LT .0000	2	GHIA, ROBERT M. & LORRAINE M. 22 BRICKELL AVE WESTWOOD NJ 22 BRICKELL AVE	07675-2038	370100 286900 657000	1420434	1420434 00 1420434	334098 334097 668195	376120 376119 752239	355109 355108 710217
212 16 00000410	40X175 1.0LT 2SF1G .1607	2	POPICH, STEPHEN & MARIA 142 FOREST AVE EXT WESTWOOD NJ 16 BRICKELL AVE	00660 07675-3330	327800 145800 473600	1023923	1023923 00 1023923	239749 239748 479497	272213 272213 544426	255981 255981 511962
212 17 00000411	86X100 3.0LT 2SF .1974	2	ORSINI, LOUIS & SAVOIA, ANTONIA 12 BRICKELL AVE WESTWOOD NJ 12 BRICKELL AVE	07675-2038	337400 216500 553900	1197532	1197532 00 1197532	281300 281299 562599	317467 317466 634933	299383 299383 598766
212 18 00000412	113X127 3.0LT 1SF2G .3295	2	FRASER, ROBERT 30 WOODLAND CROSS WESTWOOD, NJ 30 WOODLAND CROSS	00660 07675	364100 270500 634600	1372005	1372005 00 1372005	322523 322522 645045	363480 363480 726960	343002 343001 686003
213 1 00000413	65X150 3.0LT 2SF2G .2238	2	545 LAFAYETTE LLC 60 FOX HEDGE RD SADDLE RIVER, NJ 545 LAFAYETTE AVE	07458	317700 432700 750400	1622365	1622365 00 1622365	383948 383947 767895	427235 427235 854470	405592 405591 811183
213 2 00000414	75X105 3.0LT 2SF2G .1808	2	AYDINIAN, ARAKEL & LAHOOD, NISHAN 565 LAFAYETTE AVE WESTWOOD, NJ 565 LAFAYETTE AVE	07675	300400 300300 600700	1298713	1298713 00 1298713	306470 306470 612940	342887 342886 685773	324679 324678 649357
213 3 00000415	72X75 3.0LT 2SF1G .1240	2	WEINZIERL, STEVEN & KIMBERLY 83 CLINTON AVENUE WESTWOOD, NJ 83 CLINTON AVE	00660 07675	314600 210400 525000	1135050	1135050 00 1135050	266776 266775 533551	300750 300749 601499	283763 283762 567525
213 4 00000416	70X75 2.0LT 2SF1G .1205	2	LEEMAN, JAMES W. & WEBER, BARBARA E 79 CLINTON AVENUE WESTWOOD, N.J. 79 CLINTON AVE	07675	313300 257500 570800	1234070	1234070 00 1234070	290800 290799 581599	326236 326235 652471	308518 308517 617035
213 5 00000417	50X100 2.0LT 2SF1G .1148	2	LEW, DAVID M & PATTY 75 CLINTON AVE WESTWOOD NJ 75 CLINTON AVE	07675-1949	311300 237200 548500	1185857	1185857 00 1185857	279116 279115 558231	313813 313813 627626	296465 296464 592929

7975800

17243679

00

25000

17218679

8098879

9119800

8609343

Block No. Lot No. Qualification Account No.	Land Dimensions Building Description Additional Lots Acreage	Prop. Class	Owner's Name Address City State Property Location	Billing Code Zip Code	Land Improvement Exemption Net Total	2025 Property Tax Special Dist	2025 Total Tax Deduction Net Tax	Amt.Billed 2025 1st Q 2nd Q Total	2nd Half 2025 3rd Q 4th Q Total	Preliminary 2026 Tax 1st Q 2nd Q Total
213 6 00000418	50X125 2.0LT 2SF2G .1435	2	SCAHILL, FRANCIS & MARY 71 CLINTON AVE WESTWOOD NJ 71 CLINTON AVE	07675-1949	321600 244200 565800	1223260	1223260 00	287906 287906 575812	323724 323724 647448	305815 305815 611630
213 7 00000419	50X100 2.0LT 1SF2G .1148	2	GAMBARDELLA, NINA 34 WESTERVELT PL WESTWOOD, NJ 34 WESTERVELT PLAC	00672 07675	311300 164100 475400	1027815	1027815 00	241059 241059 482118	272849 272848 545697	256954 256954 513908
213 8 00000420	50X125 2.0LT 1SF1G .1435	2	HOWIE, NINA 38 WESTERVELT PL WESTWOOD, NJ 38 WESTERVELT PLAC	00660 07675	321600 170500 492100	1063920	1063920 00	249577 249576 499153	282384 282383 564767	265980 265980 531960
213 9 00000421	50X150 2.0LT 2.5SF1G .1722	2	WIMMER, DONALD E & CATHY M 42 WESTERVELT PL WESTWOOD, NJ 42 WESTERVELT PLAC	00672 07675	331900 293000 624900	1351034	1351034 00	318428 318427 636855	357090 357089 714179	337759 337758 675517
213 10 00000422	50X150 2.0LT 2SF1G .1722	2	46 WESTERVELT PL CO. 46 WESTERVELT PL WESTWOOD, NJ 46 WESTERVELT PLAC	07675	331900 308500 640400	1384545	1384545 00	326508 326508 653016	365765 365764 731529	346137 346136 692273
213 11 00000423	50X150 2.0LT 2SB2G .1722	2	HUNZIKER, ROLAND & JOANNE 48 WESTERVELT AVENUE WESTWOOD, NJ 48 WESTERVELT PLAC	02640 07675-1951	331900 283000 614900	1329414	1329414 00	313240 313240 626480	351467 351467 702934	332354 332353 664707
214 1 00000424	75X112 3.0LT 1SF1G .1928	2	CORBISCHELLO, NICHOLAS & CHRISTINA 26 WESTERVELT PL WESTWOOD NJ 26 WESTERVELT PLAC	00597 07675-1956	336400 177900 514300	1111917	1111917 00	260715 260715 521430	295244 295243 590487	277980 277979 555959
214 2 00000425	75X112 3.0LT 2SF1G .1928	2	CHIA, ALEXANDER & BRIANNA 65 CLINTON AVE WESTWOOD, NJ 65 CLINTON AVE	07675	336400 235600 572000	1236664	1236664 00	290746 290745 581491	327587 327586 655173	309166 309166 618332
214 3 00000426	75X112 3.0LT 2SF2G .1928	2	REILLY, WILLIAM J. JR. & LAURIE A. 59 CLINTON AVE. WESTWOOD, NJ 59 CLINTON AVE	00660 07675	336400 227000 563400	1218071	1218071 00	286323 286322 572645	322713 322713 645426	304518 304518 609036
214 4 00000427	75X112 3.0LT 2SF2G .1928	2	DE BIASIO, DANIELLE & ORLHAC, JEROME 55 CLINTON AVENUE WESTWOOD, NJ 55 CLINTON AVE	07675	336400 203300 539700	1166831	1166831 00	273929 273928 547857	309487 309487 618974	291708 291708 583416
214 5 00000428	50X112 2.0LT 1SF1G .1286	2	BELL, JONNA KATHARINE 45 CLINTON AVE WESTWOOD, NJ 45 CLINTON AVE	07675	316200 164400 480600	1039057	1039057 00	243680 243680 487360	275849 275848 551697	259765 259764 519529
214 6 00000429	75X112 3.0LT 2SF2G .1928	2	SILVERMAN, SUZANN D 43 CLINTON AVE WESTWOOD, NJ 43 CLINTON AVE	00660 07675	336400 212400 548800	1186506	1186506 00	278679 278678 557357	314575 314574 629149	296627 296626 593253
214 7 00000430	50X112 2.0LT 2SF .1286	2	HEIMAN, WILLIAM J (V) & MADELON 22 NEWARK AVE WESTWOOD NJ 22 NEWARK AVE	07675-1938	316200 136000 452200	977656 V1	977656 -25000	222688 222688 952656	253640 253640 507280	238164 238164 476328
214 8 00000431	50X112 2.0LT 1SF1G .1286	2	MCCABE, MATTHEW J 6 WESTERVELT PLACE WESTWOOD, NJ 6 WESTERVELT PLAC	07675	316200 181100 497300	1075163	1075163 00	252416 252416 504832	285166 285165 570331	268791 268791 537582

Block No. Lot No. Qualification Account No.	Land Dimensions Building Description Additional Lots Acreage	Prop. Class	Owner's Name Address City State Property Location	Billing Code Zip Code	Land Improvement Exemption Net Total	2025 Property Tax Special Dist	2025 Total Tax Deduction Net Tax	Amt.Billed 2025 1st Q 2nd Q Total	2nd Half 2025 3rd Q 4th Q Total	Preliminary 2026 Tax 1st Q 2nd Q Total
214 9 00000432	100X112 4.0LT 1SF1G .2571	2	CUOMO, PAUL & DENISE 10 WESTERVELT PL WESTWOOD, NJ 10 WESTERVELT PLAC	00660 07675	350400 301400 651800	1409192	1409192 00	331914 331913	372683 372682	352298 352298
214 10 00000433	75X112 3.0LT 1SF1G .1928	2	PERAGINE, ROBERT & DENISE 16 WESTERVELT PLAC WESTWOOD N J 16 WESTERVELT PLAC	07675	336400 242000 578400	1250501	1250501 00	294076 294075	331175 331175	312626 312625
215 1 00000434	89X115 3.0LT 1SF2G .2350	2	PANISCOTTI, MAURO & JOANN 519 LAFAYETTE AVE WESTWOOD, NJ 519 LAFAYETTE AVE	00597 07675	305300 200700 506000	1093972	1093972 00	257003 257002	289984 289983	273493 273493
215 2 00000435	P10X680 .0000	1	WESTERVELT ESTATE OF MARY L LAFAYETTE & NEWARK AVENUE WESTWOOD, N.J. LAFAYETTE&NEWARK S	07675	0 0 0	00	00 00 00	00 00 00	00 00 00	00 00 00
215 3 00000436	88X127 3.0LT 1SF1G .2566	2	PIPIA, DAVID 529 LAFAYETTE AVE WESTWOOD, NJ 529 LAFAYETTE AVE	07675	307700 194500 502200	1085756	1085756 00	254982 254982	287896 287896	271439 271439
215 4 00000437	106X91 4.0LT 1SF1G .2214	2	DUGAN, (TRUSTEE), CRAIG G 182 BROOK ST HARRINGTON PARK, NJ 55 WESTERVELT PLAC	07640	339900 131500 471400	1019167	1019167 00	238329 238329	271255 271254	254792 254792
215 5 00000438	50X125 .1435	2	TROPEA, JON S & LENAY C. 47 WESTERVELT PL WESTWOOD, NJ 47 WESTERVELT PLAC	00660 07675	321600 290200 611800	1322712	1322712 00	313077 313076	348280 348279	330678 330678
215 6 00000439	50X175 2SF1G .2009	2	VOLPE, JUDITH M (W) 41 WESTERVELT PL WESTWOOD NJ 41 WESTERVELT PLAC	00660 07675-1921	338100 162700 500800	1082730 W1	1082730 -25000	247367 247367	281498 281498	264433 264432
215 7 00000440	50X175 2.0LT 2SF1G .2009	2	SHELVIS JR, TONY B & KIMBERLY B 39 WESTERVELT PL WESTWOOD, NJ 39 WESTERVELT PLAC	07675	338100 392900 731000	1580422	1580422 00	373519 373518	416693 416692	395106 395105
215 8 00000441	50X175 2.0LT 2SF1G .2009	2	AQUILINA, JANICE 35 WESTERVELT PL WESTWOOD, NJ 35 WESTERVELT PLAC	07675	338100 243400 581500	1257203	1257203 00	295714 295713	332888 332888	314301 314301
215 9 00000442	60X175 2.0LT 1SF1G .2410	2	AQUILINA, JANICE H 29 WESTERVELT PL WESTWOOD, NJ 29 WESTERVELT PLAC	07675	346900 170700 517600	1119051	1119051 00	262080 262080	297446 297445	279763 279763
215 10 00000443	90X175 4.0LT 1SF1G .3616	2	UNGER, MICHAEL & ELLA K 21 WESTERVELT PL WESTWOOD, NJ 21 WESTERVELT PLAC	00672 07675	370100 514000 884100	1911424	1911424 00	452416 452415	503297 503296	477856 477856
215 11 00000444	75X175 3.0LT 1SF .3013	2	BELLINGER, DANIEL R & LAURIE M 13 WESTERVELT PL WESTWOOD, NJ 13 WESTERVELT PLAC	00660 07675	360000 234000 594000	1284228	1284228 00	301556 301556	340558 340558	321057 321057
215 12 00000445	75X125 3.0LT 1SF1G .2152	2	TOAL, ANDREW & EMILY DREW 9 WESTERVELT PL WESTWOOD, NJ 9 WESTERVELT PLAC	00660 07675	347500 348300 695800	1504320	1504320 00	354900 354900	397260 397260	376080 376080

7826400

16920678

00

25000

16895678

7953859

8941819

8447841

Block No. Lot No. Qualification Account No.	Land Dimensions Building Description Additional Lots Acreage	Prop. Class	Owner's Name Address City State Property Location	Billing Code Zip Code	Land Improvement Exemption Net Total	2025 Property Tax Special Dist	2025 Total Tax Deduction Net Tax	Amt.Billed 2025 1st Q 2nd Q Total	2nd Half 2025 3rd Q 4th Q Total	Preliminary 2026 Tax 1st Q 2nd Q Total
215 13 00000446	50X125 2.0LT 1SF .1435	2	HAWRYLEZAK, DALE & ELIZABETH 5 WESTERVELT PL WESTWOOD, NJ 5 WESTERVELT PLAC	00672 07675	321600 313200 634800	1372438	1372438 00	323888 323887	362332 362331	343110 343109
215 14 00000447	50X125 2.0LT 1SF .1435	2	KELLER, GREGORY & CLAIRE M 10 NEWARK AVE WESTWOOD, NJ 10 NEWARK AVE	00672 07675	321600 156800 478400	1034301	1034301 00	242424 242424	274727 274726	258576 258575
215 15 00000448	50X150 2.0LT 1SF1G .1722	2	BROPHY RYAN, LOUISE M 2 NEWARK AVE WESTWOOD, NJ 2 NEWARK AVE	07675	331900 171900 503800	1089216	1089216 00	255419 255419	289189 289189	272304 272304
215 16 00000449	50X117 2.0LT 2SF1G .1343	2	FOY, ANTHONY & NATALIE 4 NEWARK AVENUE WESTWOOD, NJ 4 NEWARK AVE	07675	318300 200600 518900	1121862	1121862 00	263609 263609	297322 297322	280466 280465
215 17 00000450	60X117 2.0LT 2SF .1612	2	WOODS, KEVIN & RICHARD & LORI 87 COTTAGE PLACE WESTWOOD, NJ 268 DAVID HOOPER P	07675	327900 138800 466700	1009005	1009005 00	236200 236199	268303 268303	252252 252251
215 18 00000451	100X117 4.0LT 1SF2G .2686	2	TOFEL, JOSEPH (V) & DIANA C 2 GLEN CT WESTWOOD NJ 2 GLENN CT	07675-1911	351400 263600 615000	1329630 v1	1329630 -25000	306554 306553	345762 345761	326158 326157
215 19 00000452	100X98 4.0LT 2SF2G .2250	2	CUCCHUIARA, FRANK J & NANCY G 81 WINDING WAY WOODCLIFF LAKE, NJ 6 GLENN CT	07677	346600 485800 832400	1799649	1799649 00	426099 426098	473726 473726	449913 449912
215 20 00000453	100X115 4.0LT 1SF2G .2640	2	BIALICK, STEVEN & ROSEMARY 10 GLENN COURT WESTWOOD, NJ 10 GLENN CT	02640 07675	351900 251300 603200	1304118	1304118 00	308163 308162	343897 343896	326030 326029
215 21 00000454	100X115 4.0LT 2SF2G .2640	2	SIPLEY, JOHN & LINDA DIBAGGIO 14 GLENN CT WESTWOOD, NJ 14 GLENN CT	07675	351900 430200 782100	1690900	1690900 00	399727 399726	445724 445723	422725 422725
215 22 00000455	75X115 3.0LT 1SF2G .1980	2	HAUSCH PETER JR & JANET M 18 GLEN CT WESTWOOD NJ 18 GLENN CT	07675-1911	337500 272900 610400	1319685	1319685 00	310729 310728	349114 349114	329922 329921
301 1 00000456	130X100 5.0LT 2SF2G .2984	2	MCATEER JR, WALTER & MARY ELLEN 330 LAFAYETTE AVE WESTWOOD, NJ 330 LAFAYETTE AVE	07675	323400 271100 594500	1285309	1285309 00	304450 304449	338205 338205	321328 321327
301 2 00000457	1.296AC 3.0LT 2SF2G 1.2960	2	MCATEER JR, WALTER 348 LAFAYETTE AVE WESTWOOD, NJ 348 LAFAYETTE AVE	07675	326100 418200 744300	1609177	1609177 00	381654 381654	422935 422934	402295 402294
301 3 00000458	100X311 4.0LT 2SF2G .7140	2	QUARTIER, GREGORY MICHAEL ETAL 390 LAFAYETTE AVE WESTWOOD, NJ 390 LAFAYETTE AVE	07675	346900 507300 854200	1846780	1846780 00	437947 437946	485444 485443	461695 461695
301 4 00000459	225X261R4L 2SF1G .0000	2	DEIGAN, CHRISTOPHER S & TRACEY 392 LAFAYETTE AVE WESTWOOD, NJ 392 LAFAYETTE AVE	07675	351900 323900 675800	1461080	1461080 00	345182 345181	385359 385358	365270 365270

8914500

19273150

00

25000

19248150

9084080

10164070

9624078

Block No. Lot No. Qualification Account No.	Land Dimensions Building Description Additional Lots Acreage	Prop. Class	Owner's Name Address City State Property Location	Billing Code Zip Code	Land Improvement Exemption Net Total	2025 Property Tax Special Dist	2025 Total Tax Deduction Net Tax	Amt.Billed 2025 1st Q 2nd Q Total	2nd Half 2025 3rd Q 4th Q Total	Preliminary 2026 Tax 1st Q 2nd Q Total
301 5 00000460	90X110 3 LT 1.5SF2G .2273	2	KWON, LARRY J 398 LAFAYETTE AVE WESTWOOD, NJ 398 LAFAYETTE AVE	07675	294000 217300 511300	1105431	1105431 00 1105431	259896 259896 519792	292820 292819 585639	276358 276358 552716
301 6 00000461	55180 SF 1SF2G 1.2668	2	OMADATH-HEETAI, SHIVANA MOHINI ETAL 400 LAFAYETTE AVE WESTWOOD, NJ 400 LAFAYETTE AVE	07675	368600 373700 742300	1604853	1604853 00 1604853	344035 344034 688069	458392 458392 916784	401214 401213 802427
301 7 00000462	98X130 .2925	2	PIZZO, MATTHEW J & ORITIZIO, LAURA V 410 LAFAYETTE AVE WESTWOOD, NJ 410 LAFAYETTE AVE	07675	225600 503700 729300	1576747	1576747 00 1576747	377614 377613 755227	410760 410760 821520	394187 394187 788374
301 8 00000463	83X281 3.0LT 1SF2G .5354	2	ANTHONY, ROGER (V) & V. PAULINE 420 LAFAYETTE AVE WESTWOOD, NJ 420 LAFAYETTE AVE	07675	342800 246100 588900	1273202 V1	1273202 -25000 1248202	293450 293449 586899	330652 330651 661303	312051 312050 624101
301 9 00000464	83X290 3.0LT 1SF2G .5526	2	LUTZE, ROBERT & PATRICIA 426 LAFAYETTE AVE WESTWOOD, NJ 426 LAFAYETTE AVE	07675	343500 254900 598400	1293741	1293741 00 1293741	304668 304668 609336	342203 342202 684405	323436 323435 646871
301 10 00000465	125X192 5.0LT 1SF2G .5510	2	WANG, WILHELM 440 LAFAYETTE AVE WESTWOOD NJ 440 LAFAYETTE AVE	07675-2822	340500 203800 544300	1176777	1176777 00 1176777	276440 276440 552880	311949 311948 623897	294195 294194 588389
301 11 00000466	100X128 1.0LT .2938	1	LUTZE, ROBERT & PATRICIA 426 LAFAYETTE AVE WESTWOOD, NJ OFF LAFAYETTE AVE	07675	13300 0 13300	28755	28755 00 28755	6552 6552 13104	7826 7825 15651	7189 7189 14378
301 12 00000467	10X127 .0292	1	FILIPIC, PAUL & SHERIDA 405 PARK PL WASHINGTON TWP, NJ OFF LAFAYETTE AVE	07675	1600 0 1600	3459	3459 00 3459	765 764 1529	965 965 1930	865 865 1730
301 13 00000468	125X313 5.0LT 1SF2G .8982	2	BUTLER, MARGARET E. 450 LAFAYETTE AVE WESTWOOD NJ 450 LAFAYETTE AVE	07675-2822	354700 195200 549900	1188884	1188884 00 1188884	279662 279661 559323	314781 314780 629561	297221 297221 594442
301 14 00000469	80X321 3.0LT 1SF2G .5895	2	SABOGAL, EVERT J ETAL 456 LAFAYETTE AVE WESTWOOD, NJ 456 LAFAYETTE AVE	07675	325500 302100 627600	1356871	1356871 00 1356871	320229 320229 640458	358207 358206 716413	339218 339218 678436
301 15 00000470	84X321 3.0LT 2SF2G .6190	2	ABREU, EDWARD & NICOLE ANTONETTE 460 LAFAYETTE AVE WESTWOOD, NJ 460 LAFAYETTE AVE	07675	320100 348700 668800	1445946 V1	1445946 -25000 1420946	336748 336747 673495	373726 373725 747451	355237 355236 710473
301 16 00000471	75X120 3.0LT 1SF2G .2066	2	JARAMILLO, CARLOS & SALIMAH OMAR- 464 LAFAYETTE AVE WESTWOOD, NJ 464 LAFAYETTE AVE	07675	290800 227800 518600	1121213	1121213 00 1121213	263882 263882 527764	296725 296724 593449	280304 280303 560607
301 17 00000472	75X122 3.0LT 1SF2G .2101	2	ISSA, GINA 468 LAFAYETTE AVE WESTWOOD, NJ 468 LAFAYETTE AVE	07675	306100 315400 621500	1343683	1343683 00 1343683	317172 317171 634343	354670 354670 709340	335921 335921 671842
301 18 00000473	112X200 4.0LT 1SF2G .5142	2	CARLO, JOSE ANTHONY 472 LAFAYETTE AVENUE WESTWOOD, NJ 472 LAFAYETTE AVE	07675 00660	339100 268400 607500	1313415	1313415 00 1313415	309255 309254 618509	347453 347453 694906	328354 328354 656708

7323300

15832977

00

50000

15782977

7380728

8402249

7891494

Block No. Lot No. Qualification Account No.	Land Dimensions Building Description Additional Lots Acreage	Prop. Class	Owner's Name Address City State Property Location	Billing Code Zip Code	Land Improvement Exemption Net Total	2025 Property Tax Special Dist	2025 Total Tax Deduction Net Tax	Amt.Billed 2025 1st Q 2nd Q Total	2nd Half 2025 3rd Q 4th Q Total	Preliminary 2026 Tax 1st Q 2nd Q Total
301 19 00000474	152X163 1.0LT .5688	1	FUCHS, GREGORY M & KELLY L 519 MOUNTAIN AVE TWP OF WASHINGTON, NJ OFF LAFAYETTE AVE	07676	16400 0 16400	35457	35457 00 35457	8190 8190 16380	9539 9538 19077	8865 8864 17729
301 20 00000475	90X200 3.0LT 1SF2G .4132	2	LEVY, STEVEN & MEAGHAN 562 LAFAYETTE AVENUE WESTWOOD, NJ 562 LAFAYETTE AVE	07675	335100 337500 672600	1454161	1454161 00 1454161	343052 343052 686104	384029 384028 768057	363541 363540 727081
301 21 00000476	142X170 .5542	1	BHARRATT, CHANDRAPAUL ETAL 531 MOUNTAIN AVE WASHINGTON TWP, NJ OFF LAFAYETTE AVE	07676	16300 0 16300	35241	35241 00 35241	8136 8135 16271	9485 9485 18970	8811 8810 17621
301 22 00000477	90X200 3.0LT 1SF2G .4132	2	BIRK, CATHERINE M 574 LAFAYETTE AVE WESTWOOD, NJ 574 LAFAYETTE AVE	07675	335100 155400 490500	1060461	1060461 00 1060461	248212 248211 496423	282019 282019 564038	265116 265115 530231
301 23.01 00003559	.87 AC FROM PT 2SBF2G .8700	OF 2 2	3FAKIK, SANEL & AZEMINA 578 LAFAYETTE AVE WESTWOOD, NJ 578 LAFAYETTE AVE	07675 00597	353000 446200 799200	1727870	1727870 00 1727870	407043 407043 814086	456892 456892 913784	431968 431967 863935
301 23.02 00003560	.87 AC FORM PT 2SBF2G .8700	OF 2 2	3LUKE, DMITRI & OKSANA 584 LAFAYETTE AVE WESTWOOD, NJ 584 LAFAYETTE AVE	07675 00660 R1	353500 539700 893200	1931098	1931098 00 1931098	461207 461206 922413	504343 504342 1008685	482775 482774 965549
302 1 00000479	150X136 6.0LT 2SF2G .4683	2	BELITS, KATHERINE ELIZABETH 439 LAFAYETTE AVE WESTWOOD, NJ 439 LAFAYETTE AVE	07675	337600 168700 506300	1094621	1094621 00 1094621	256511 256511 513022	290800 290799 581599	273656 273655 547311
302 2 00000480	75X151AV 3L .0052	2	FITZGERALD, KEVIN & MICHELLE 447 LAFAYETTE AVE WESTWOOD, NJ 447 LAFAYETTE AVE	07675 00660	316100 292800 608900	1316442	1316442 00 1316442	310292 310292 620584	347929 347929 695858	329111 329110 658221
302 3 00000481	75X160AV 3L .0052	2	KIM, KRYSTAL 453 LAFAYETTE AVE WESTWOOD, NJ 453 LAFAYETTE AVE	07675 00660	319000 270300 589300	1274067	1274067 00 1274067	302921 302921 605842	334113 334112 668225	318517 318517 637034
302 4 00000482	75X118 3LT .2032	2	FALAH, JANET E. 459 LAFAYETTE AVE WESTWOOD NJ 459 LAFAYETTE AVE	07675-1945	321600 281100 602700	1303037	1303037 00 1303037	308873 308872 617745	342646 342646 685292	325760 325759 651519
302 5 00000483	99X175 4.0LT 1SF2G .3977	2	VEGA, ANTHONY 465 LAFAYETTE AVE WESTWOOD, NJ 465 LAFAYETTE AVE	07675	330400 231800 562200	1215476	1215476 00 1215476	285558 285558 571116	322180 322180 644360	303869 303869 607738
302 6 00000484	79X183 3.0LT 1SF2G .3319	2	AHMED, ATIF, & ZAFAR, AMNAH 473 LAFAYETTE AVE WESTWOOD, NJ 473 LAFAYETTE AVE	07675	332500 256000 588500	1272337	1272337 00 1272337	299208 299208 598416	336961 336960 673921	318085 318084 636169
302 7 00000485	3.5AC LAFAYETTE PARK 3.5000	15C	BOROUGH OF WESTWOOD 101 WASHINGTON AVE. WESTWOOD NJ LAFAYETTE AVE	07675-2221	*EXEMPT*	00	00 00 00	00 00 00	00 00 00	00 00 00
302 8 00000486	81X100 3.0LT 1SF2G .1860	2	HARRSCH JR. STEVEN T & JOLANDA B 515 LAFAYETTE AVE WESTWOOD, NJ 515 LAFAYETTE AVE	07675 00154	295100 246200 541300	1170291	1170291 00 1170291	276822 276822 553644	308324 308323 616647	292573 292573 585146

6887400

14890559

00

00

14890559

7032046

7858513

7445284

Block No. Lot No. Qualification Account No.	Land Dimensions Building Description Additional Lots Acreage	Prop. Class	Owner's Name Address City State Property Location	Billing Code Zip Code	Land Improvement Exemption Net Total	2025 Property Tax Special Dist	2025 Total Tax Deduction Net Tax	Amt.Billed 2025 1st Q 2nd Q Total	2nd Half 2025 3rd Q 4th Q Total	Preliminary 2026 Tax 1st Q 2nd Q Total
302 9 00000487	75X100 3.0LT 1SF2G .1722	2	CASTRO, PAUL ETALS 17 GLENN CT WESTWOOD, NJ 17 GLENN CT	07675	331900 275100 607000	1312334	1312334 00	310784 310783	345384 345383	328084 328083
302 10 00000488	75X100 3.0LT 1SF2G .1722	2	CIPRIANI, GAIL L 13 GLENN COURT WESTWOOD, NJ 13 GLENN CT	07675	331900 228000 559900	1210504	1210504 00	286432 286431	318821 318820	302626 302626
302 11 00000489	100X100 4.0LT 2SF2G .2296	2	VACNICH, DAVID & SIGALIT 9 GLENN CT WESTWOOD, NJ 9 GLENN CT	07675	344400 497800 842200	1820836	1820836 00	431286 431285	479133 479132	455209 455209
302 12 00000490	100X91 4.0LT 2SF2G .2089	2	SOBECK, JOAN M. 729 SCHOOL ST WASHINGTON TWP, NJ 5 GLENN CT	07676	343400 423500 766900	1658038	1658038 00	392083 392082	436937 436936	414510 414509
302 13 00000491	100X108 4.0LT 1SF2G .2479	2	TUMMINELLI, BRETT 829 ROBINWOOD RD WASHINGTON TWP, NJ 1 GLENN COURT	07676	334700 267400 602100	1301740	1301740 00	306361 306360	344510 344509	325435 325435
302 14 00000492	60X100 2.0LT 2SF .1377	2	SANZARI, ALFRED M. & PATRICIA A. 2 CHRISTOPHER PLACE SADDLE RIVER, NJ 265 DAVID HOOPER P	07458	319500 180800 500300	1081649	1081649 00	253890 253890	286935 286934	270413 270412
302 15 00000493	50X100 2.0LT 2SF .1148	2	RESNICK, KENNETH A. & DONNA 559 CROSS ST TWP OF WASHINGTON, NJ 261 DAVID HOOPER P	07676	311300 159500 470800	1017870	1017870 00	238657 238656	270279 270278	254468 254467
302 16 00000494	50X100 2.0LT 2SF .1148	2	NICHOLLS, TERRANCE 257 DAVID HOPPER PL WESTWOOD, NJ 257 DAVID HOOPER P	07675	311300 171700 483000	1044246	1044246 00	245045 245045	277078 277078	261062 261061
302 17 00000495	50X100 2.0LT 2SF .1148	2	COUDRIET, EDWARD A 5 HIGH RIDGE RD MONTVALE, NJ 253 DAVID HOOPER P	07645	311300 173200 484500	1047489	1047489 00	245810 245809	277935 277935	261873 261872
302 18 00000496	50X100 2.0LT 2SF .1148	2	RIVERA, VALERIE G 249 DAVID HOOPER PL WESTWOOD, NJ 249 DAVID HOOPER P	07675	311300 175100 486400	1051597	1051597 00	246792 246792	279007 279006	262900 262899
302 19 00000497	50X100 2.0LT 2SF2G .1148	2	ASSANTE, ANTHONY & THERESA L. 81 OLD TAPPAN RD. OLD TAPPAN, NJ 245 DAVID HOOPER P	07675-1909	311300 145600 456900	987818	987818 00	231395 231395	262514 262514	246955 246954
302 20 00000498	50X100 2.0LT 2SF .1148	2	STAHL, ALEXANDRA R 241 DAVID HOOPER PL WESTWOOD, NJ 241 DAVID HOOPER P	07675	311300 176000 487300	1053543	1053543 00	247284 247283	279488 279488	263386 263386
302 21 00000499	50X100 2.0LT 2SF .1148	2	WOODS OF WEST LLC 237 DAVID HOOPER PL WESTWOOD, NJ 237 DAVID HOOPER P	07675	311300 332400 643700	1391679	1391679 00	328747 328746	367093 367093	347920 347920
302 22 00000500	50X100 2.0LT 2SF .1148	2	233 DHP LLC 671 LINCOLN BLVD WESTWOOD, NJ 233 DAVID HOOPER P	07675	311300 179800 491100	1061758	1061758 00	249249 249249	281630 281630	265440 265439

7882100

17041101

00

00

17041101

8027621

9013480

8520553

Block No. Lot No. Qualification Account No.	Land Dimensions Building Description Additional Lots Acreage	Prop. Class	Owner's Name Address City State Property Location	Billing Code Zip Code	Land Improvement Exemption Net Total	2025 Property Tax Special Dist	2025 Total Tax Deduction Net Tax	Amt.Billed 2025 1st Q 2nd Q Total	2nd Half 2025 3rd Q 4th Q Total	Preliminary 2026 Tax 1st Q 2nd Q Total
302 23 00000501	50X100 2.0LT 2SF .1148	2	STIPANOV, MARINKO & ANKA 239 RIVER DR RIVER VALE NJ 229 DAVID HOOPER P	07675-6315	311300 151500 462800	1000574	1000574 00 1000574	234507 234507 469014	265780 265780 531560	250144 250143 500287
302 24 00000502	50X100 2.0LT 2SF .1148	2	AGALLOTIS, S. & K.C/O ANGELICA 2-02 LAMBERT ROAD FAIR LAWN NJ 225 DAVID HOOPER P	07410	311300 140400 451700	976575	976575 00 976575	228720 228719 457439	259568 259568 519136	244144 244144 488288
302 25 00000503	50X100 2.0LT 2SF .1148	2	FALBORN, ZECHARIAH & ANYELY 221 DAVID HOOPER PL WESTWOOD, NJ 221 DAVID HOOPER P	07675	311300 294700 606000	1310172	1310172 00 1310172	271963 271962 543925	383124 383123 766247	327543 327543 655086
302 26 00000504	50X100 2.0LT 2SF .1148	2	ZHANG, CHUN & LING 9 2ND STREET PARK RIDGE, NJ 217 DAVID HOOPER P	07656	311300 279000 590300	1276229	1276229 00 1276229	300956 300955 601911	337159 337159 674318	319058 319057 638115
302 27 00000505	50X100 2.0LT 2SF .1148	2	SHIELDS, JAMES 59 KAREN DRIVE MAHWAH, NJ 213 DAVID HOOPER P	00672 07430	311300 157100 468400	1012681	1012681 00 1012681	237401 237401 474802	268940 268939 537879	253171 253170 506341
302 28 00000506	50X100 2.0LT 2SF .1148	2	HUFF, TRACEY 209 DAVID HOOPER PLACE WESTWOOD, NJ 209 DAVID HOOPER P	00672 07675	311300 184700 496000	1072352	1072352 00 1072352	251816 251815 503631	284361 284360 568721	268088 268088 536176
302 29 00000507	50X113 2.0LT 1SF2G .1297	2	NACHUM, LOURDES 42 SEVENTH AVENUE WESTWOOD, NJ 42 SEVENTH AVE	00660 07675	316600 206700 523300	1131375	1131375 00 1131375	265957 265956 531913	299731 299731 599462	282844 282844 565688
302 30 00000508	50X128 2.0LT 1SF1G .1469	2	MADDEN, MICHAEL & MARGARET 34 SEVENTH AVE WESTWOOD, NJ 34 SEVENTH AVE	00660 07675	322800 168300 491100	1061758 v1	1061758 -25000 1036758	242726 242726 485452	275653 275653 551306	259190 259189 518379
302 31 00000509	79X129 3.0LT 1SF1G .2340	2	KWEDERIS, DAVID M & RACHAEL 24 SEVENTH AVE WESTWOOD, NJ 24 SEVENTH AVE	07675	332700 232500 565200	1221962	1221962 00 1221962	287360 287360 574720	323621 323621 647242	305491 305490 610981
302 32 00000510	135X130 5.0LT 2SF2G .4029	2	GANDOLFINI, LETA 16 STRATTON AVE WESTWOOD NJ 16 STRATTON AVE	07675-2851	371900 461100 833000	1800946	1800946 00 1800946	425826 425825 851651	474648 474647 949295	450237 450236 900473
302 33 00000511	75X130 3.0LT 1SB1G .2238	2	TROPEA, DAVID & STEPHANIE 22 STRATTON AVENUE WESTWOOD, NJ 22 STRATTON AVE	07675	343100 323400 666500	1440973	1440973 00 1440973	339831 339830 679661	380656 380656 761312	360244 360243 720487
302 34 00000512	100X130 4.0LT 2SF1G .2984	2	DEER, ELLEN 26 STRATTON AVE WESTWOOD, NJ 26 STRATTON AVE	07675	359400 238000 597400	1291579	1291579 00 1291579	303303 303303 606606	342487 342486 684973	322895 322895 645790
302 35 00000513	75X130 3.0LT 2SF1G .2238	2	GRYCAN, JEFFREY & JOANNE G 28 STRATTON AVE WESTWOOD, NJ 28 STRATTON AVE	00597 07675	343100 309000 652100	1409840	1409840 00 1409840	332296 332295 664591	372625 372624 745249	352460 352460 704920
302 36 00000514	50X130 2.0LT 2SF2G .1492	2	AUGSBACH, JR., RICHARD J. & LAURA M 40 STRATTON AVE WESTWOOD, NJ 40 STRATTON AVE	00672 07675	323600 181100 504700	1091161	1091161 00 1091161	256074 256074 512148	289507 289506 579013	272791 272790 545581

7908500

17098177

00

25000

17073177

7957464

9115713

8536592

Block No. Lot No. Qualification Account No.	Land Dimensions Building Description Additional Lots Acreage	Prop. Class	Owner's Name Address City State Property Location	Billing Code Zip Code	Land Improvement Exemption Net Total	2025 Property Tax Special Dist	2025 Total Tax Deduction Net Tax	Amt.Billed 2025 1st Q 2nd Q Total	2nd Half 2025 3rd Q 4th Q Total	Preliminary 2026 Tax 1st Q 2nd Q Total
302 37 00000515	50X131 2.0LT 2SF2G .1504	2	HODGES, JAMES D. & CHERYL L. 40 SECOND AVE WESTWOOD, NJ 46 STRATTON AVE	07675	324000 175200 499200	1079270	1079270 00	253181 253180	286455 286454	269818 269817
302 38 00000516	50X131 2.0LT 1SF2G .1504	2	RECHNER, DANIEL A & MELISSA A.C. 50 STRATTON AVE WESTWOOD, NJ 50 STRATTON AVE	00660 07675	324000 162300 486300	1051381	1051381 00	246465 246464	279226 279226	262846 262845
302 39 00000517	50X131 2.0LT 2SF1G .1504	2	LINARIS, SARA E 54 STRATTON AVE WESTWOOD, NJ 54 STRATTON AVE	07675	324000 284500 608500	1315577	1315577 00	310128 310128	347661 347660	328895 328894
302 40 00000518	50X131 2.0LT 2SF .1504	2	KEOUGH, ELAINE 60 STRATTON AVE WESTWOOD NJ 60 STRATTON AVE	07675-2851	324000 244500 568500	1229097	1229097 00	289326 289325	325223 325223	307275 307274
302 41 00000519	50X131 2.0LT 2SF1G .1504	2	SUNKENBERG, BRENDA C 62 STRATTON AVE WESTWOOD, NJ 62 STRATTON AVE	07675	324000 153100 477100	1031490	1031490 00	241715 241714	274031 274030	257873 257872
302 42 00000520	50X131 2.0LT 2SF .1504	1	SUNKENBERG, BRENDA C (ETALS) 62 STRATTON AVENUE WESTWOOD, NJ STRATTON AVE	07675	54000 0 54000	116748	116748 00	26809 26808	31566 31565	29187 29187
302 43 00000521	72X132 3.0LT 2SF .2182	2	HYDE, WAYNE B & LORRAINE F 70 STRATTON AVE WESTWOOD, NJ 70 STRATTON AVE	00660 07675	343400 236100 579500	1252879	1252879 00	296478 296478	329962 329961	313220 313220
302 44 00000522	100X132 3.0LT 1SF .3030	2	COLLARD, JENNIFER LYNN (ETAL) 76 STRATTON AVENUE WESTWOOD, NJ 76 STRATTON AVE	00672 07675	353200 179500 532700	1151697	1151697 00	269779 269778	306070 306070	287925 287924
302 45 00000523	70X216 3.0LT 2SF1G .3471	2	MC NEELY, DANIEL P. & CONSTANCE M. 44 OAKLAND AVE WESTWOOD NJ 44 OAKLAND AVE	00672 07675-2852	351600 239200 590800	1277310	1277310 00	302812 302811	335844 335843	319328 319327
302 46 00000524	70X216 3.0LT 2SF .3471	2	ROTHBART, KYLE 38 OAKLAND AVE WESTWOOD, NJ 38 OAKLAND AVE	00660 07675	370100 339300 709400	1533723	1533723 00	364019 364018	402843 402843	383431 383431
302 47 00000525	92X216 4LT 2SB1G .4562	2	DARGIS, MARTIN & COLLEEN 30 OAKLAND AVE WESTWOOD NJ 30 OAKLAND AVE	07675-2852	374200 252400 626600	1354709	1354709 00	318428 318427	358927 358927	338678 338677
302 48 00000526	75X216 3LT 2SF .3719	2	DICKINSON, JOHNSTON L & KRYSTINA P 22 OAKLAND AVE WESTWOOD, NJ 22 OAKLAND AVE	07675	370600 355600 726200	1570044	1570044 00	370134 370133	414889 414888	392511 392511
302 49 00000527	75X216 3LT 2SF .3719	2	EASTWICK, IAN M 16 OAKLAND AVE WESTWOOD, NJ 16 OAKLAND AVE	00672 07675	370600 793300 1163900	2516352	2516352 00	598089 598088	660088 660087	629088 629088
302 50 00000528	75X136 2SF .2342	2	BALAKRISHNAN, SURESH 250 MILL ST WESTWOOD, NJ 250 MILL ST	00660 07675 R-1	345300 241600 586900	1268878	1268878 00	298280 298280	336159 336159	317220 317219

Block No. Lot No. Qualification Account No.	Land Dimensions Building Description Additional Lots Acreage	Prop. Class	Owner's Name Address City State Property Location	Billing Code Zip Code	Land Improvement Exemption Net Total	2025 Property Tax Special Dist	2025 Total Tax Deduction Net Tax	Amt.Billed 2025 1st Q 2nd Q Total	2nd Half 2025 3rd Q 4th Q Total	Preliminary 2026 Tax 1st Q 2nd Q Total
302 50.01 00000529	75X150 .2583	2	TOFEL, BRIAN J & JACQUELINE L 8 OAKLAND AVE WESTWOOD, NJ 8 OAKLAND AVE	07675 R1	350300 434000 784300	1695657	1695657 00 1695657	402675 402675 805350	445154 445153 890307	423915 423914 847829
302 51 00000530	86X150 3.0LT 2SF2G .2961	2	GERVAT, THOMAS V & RUTH K (V) 266 MILL ST WESTWOOD, NJ 266 MILL ST	07675	331800 212400 544200	1176560 V1	1176560 -25000 1151560	270026 270026 540052	305754 305754 611508	287890 287890 575780
303 1 00000531	50X118 2.0LT 2SF1G .1354	2	MULLER, GLENN M. P.O. BOX 1041 PEARL RIVER, NY 1 NEWARK AVE	00660 10965	318700 194000 512700	1108457	1108457 00 1108457	260279 260278 520557	293950 293950 587900	277115 277114 554229
303 2 00000532	9X250 .0517	1	WESTERVELT EST OF MARY L NEWARK AVENUE WESTWOOD, N.J. NEWARK AVE	07675	0 0 0	00	00 00 00	00 00 00	00 00 00	00 00 00
303 3 00000533	100X250 4.0LT 2SF1G .5739	2	PAPADOPOULOS, DIMITRIOS S & GAUB, K 3 NEWARK AVE WESTWOOD, NJ 3 NEWARK AVE	00660 07675	379400 294400 673800	1456756	1456756 00 1456756	343052 343052 686104	385326 385326 770652	364189 364189 728378
303 4 00000534	75X250 3.0LT 1SF1G .4304	2	GUADAGNO, MARY JO 11 NEWARK AVE WESTWOOD, NJ 11 NEWARK AVE	02640 07675	335800 160800 496600	1073649	1073649 00 1073649	251379 251378 502757	285446 285446 570892	268413 268412 536825
303 5 00000535	75X250 3.0LT 1SF1G .4304	2	RODRIGUEZ, DANIEL M & GABRIELA P.V. 536 JACKSON AVE TWP OF WASHINGTON, NJ 17 NEWARK AVE	00660 07676	354500 150400 504900	1091594	1091594 00 1091594	255365 255364 510729	290433 290432 580865	272899 272898 545797
303 6 00000536	100X50 2.0LT 2SF2G .1148	2	KEEGAN JR, DAVID ETALS 25 NEWARK AVE WESTWOOD, NJ 25 NEWARK AVE	07675	311300 224300 535600	1157967 W1	1157967 -25000 1132967	266150 266149 532299	300334 300334 600668	283242 283242 566484
303 7 00000537	50X100 2.0LT 1SF1G .1148	2	HEMBROUGH, JANNA 39 CLINTON AVENUE WESTWOOD, NJ 39 CLINTON AVE	00660 07675	311300 170200 481500	1041003	1041003 00 1041003	244226 244226 488452	276276 276275 552551	260251 260251 520502
303 8 00000538	50X200 2.0LT 2SF2G .2296	2	WALLACE, MARK & SUSAN 33 CLINTON AVE WESTWOOD, NJ 33 CLINTON AVE	00660 07675	344400 298000 642400	1388869	1388869 00 1388869	327218 327218 654436	367217 367216 734433	347218 347217 694435
303 9 00000539	50X200 2.0LT 2SF .2296	2	BIERI, MICHAEL & KAREN 31 CLINTON AVE WESTWOOD, NJ 31 CLINTON AVE	00660 07675	344400 131000 475400	1027815	1027815 00 1027815	240240 240240 480480	273668 273667 547335	256954 256954 513908
303 10 00000540	100X200 IRR 1SF1G .0000	2	MOLYNEAUX, GLENN & DIANA 25 CLINTON AVENUE WESTWOOD, NJ 25 CLINTON AVE	07675	380400 255300 635700	1374383	1374383 00 1374383	323232 323232 646464	363960 363959 727919	343596 343596 687192
303 11 00000541	45X100 2.0LT 2SF .1033	2	BONOMOLO, GARY J & PATRICIA M 19 CLINTON AVE WESTWOOD NJ 19 CLINTON AVE	07675-1907	307100 212700 519800	1123808	1123808 00 1123808	264319 264318 528637	297586 297585 595171	280952 280952 561904
303 12 00000542	40X100 1.0LT 2SF2G .0918	2	LINZER, REBECCA 11 CLINTON AVE WESTWOOD NJ 11 CLINTON AVE	07675-1907	303000 97600 400600	866097	866097 00 866097	202348 202347 404695	230701 230701 461402	216525 216524 433049

7207500

15582615

00

50000

15532615

7301012

8231603

7766312

Block No. Lot No. Qualification Account No.	Land Dimensions Building Description Additional Lots Acreage	Prop. Class	Owner's Name Address City State Property Location	Billing Code Zip Code	Land Improvement Exemption Net Total	2025 Property Tax Special Dist	2025 Total Tax Deduction Net Tax	Amt.Billed 2025 1st Q 2nd Q Total	2nd Half 2025 3rd Q 4th Q Total	Preliminary 2026 Tax 1st Q 2nd Q Total
303 13 00000543	40X100 1.0LT 2SF2G .0918	2	EICHLER, GEORGE & BERMARI ROIG 9 CLINTON AVE WESTWOOD, NJ 9 CLINTON AVE	00672 07675	308100 137700 445800	963820	963820 00	225771 225771 451542	256139 256139 512278	240955 240955 481910
303 14 00000544	74X122 2.0LT 2SF1G .2073	2	STEVENSON, MICHAEL G. & JEANNE A. 90 7TH AVE WESTWOOD NJ 90 SEVENTH AVE	00660 07675-2008	327500 197400 524900	1134834	1134834 00	266503 266502 533005	300915 300914 601829	283709 283708 567417
303 15 00000545	50X135 2.0LT 1SF1G .1550	2	BAMRICK, EILEEN 88 SEVENTH AVE WESTWOOD, NJ 88 SEVENTH AVE	00672 07675	323500 136100 459600	993655	993655 00	232596 232596 465192	264232 264231 528463	248414 248414 496828
303 16 00000546	60X199 2.LT 2SF1G .2741	2	MURTAUGH, JOHN A. & ANNE 86 7TH AVE WESTWOOD NJ 86 SEVENTH AVE	00660 07675-2008	354100 237900 592000	1279904	1279904 00	300628 300627 601255	339325 339324 678649	319976 319976 639952
303 17 00000547	50X316 2.0LT 2SF1G .3627	2	O'CONNELL, JAMES G & KRISTINE P 78 SEVENTH AVE WESTWOOD, NJ 78 SEVENTH AVE	00660 07675	333200 321500 654700	1415461	1415461 00	333661 333660 667321	374070 374070 748140	353866 353865 707731
303 18 00000548	85X189 3.0LOTS 2SF3G .3688	2	KIDON, JOHN J & PATRICIA A 74 7TH AVE WESTWOOD, NJ 74 SEVENTH AVE	00672 07675	334000 295200 629200	1360330	1360330 00	320448 320447 640895	359718 359717 719435	340083 340082 680165
303 19 00000549	49X111 2.0LT 1SF1G .1249	2	OSTERHUS, BRIAN & PAMELA 68 SEVENTH AVE WESTWOOD, NJ 68 SEVENTH AVE	00660 07675	314900 259700 574600	1242285	1242285 00	292656 292656 585312	328487 328486 656973	310572 310571 621143
303 20 00000550	55X127 2.0LT 1SF1G .1604	2	TUZZIO, CAITLIN A 62 SEVENTH AVE WESTWOOD, NJ 62 SEVENTH AVE	07675	327600 185700 513300	1109755	1109755 00	258586 258585 517171	296292 296292 592584	277439 277439 554878
303 21 00000551	77X104-3.0LOTS 1SF2G .1838	2	ZORA, NICHOLAS & MARISA 2 RINGROSE COURT WESTWOOD, NJ 2 RINGROSE COURT	00660 07675	336200 308100 644300	1392977	1392977 00	330494 330494 660988	365995 365994 731989	348245 348244 696489
303 22 00000552	85X101-3.0LOTS 1SF2G .1971	2	ANNESE, CARLO & AVA 15 RINGROSE CT WESTWOOD NJ 15 RINGROSE COURT	07675-1918	335100 275500 610600	1320117	1320117 00	313022 313022 626044	347037 347036 694073	330030 330029 660059
303 23 00000553	80X88-3.0LOTS 1SF2G .1616	2	DE SANTIS, NICHOLAS & GLORIA 7 RINGROSE CT WESTWOOD NJ 7 RINGROSE COURT	07675-1918	331100 235800 566900	1225638	1225638 00	290964 290963 581927	321856 321855 643711	306410 306409 612819
303 24 00000554	75X135-3.0 LOTS 1SF2G .2324	2	DERWIN, LORRAINE DESANTIS 1 RINGROSE CT WESTWOOD, NJ 1 RINGROSE COURT	02640 07675	337100 267500 604600	1307145	1307145 00	310183 310182 620365	343390 343390 686780	326787 326786 653573
303 25 00000555	267X18 1SF2G .1103	1	UNKNOWN DAVID HOOPER PL WESTWOOD NJ DAVID HOOPER PL	07675	0 0 0	00	00 00 00	00 00 00	00 00 00	00 00 00
303 26 00000556	52X142 2.0LT 2SF .1695	2	MATTHEWS, IGLIKA & IAN 52 SEVENTH AVE WESTWOOD, NJ 52 SEVENTH AVE	07675	330900 213600 544500	1177209	1177209 00	276604 276603 553207	312001 312001 624002	294303 294302 588605

7365000

15923130

00

00

15923130

7504224

8418906

7961569

Block No. Lot No. Qualification Account No.	Land Dimensions Building Description Additional Lots Acreage	Prop. Class	Owner's Name Address City State Property Location	Billing Code Zip Code	Land Improvement Exemption Net Total	2025 Property Tax Special Dist	2025 Total Tax Deduction Net Tax	Amt.Billed 2025 1st Q 2nd Q Total	2nd Half 2025 3rd Q 4th Q Total	Preliminary 2026 Tax 1st Q 2nd Q Total
303 27 00000557	67X163 3.0LT 2SF1G .2507	2	CATALANO, ANTHONY F & HEIDI A 44 7TH AVE WESTWOOD NJ 44 SEVENTH AVE	07675-2043	349000 259900 608900	1316442	1316442 00 1316442	309582 309582 619164	348639 348639 697278	329111 329110 658221
303 28 00000558	75X100 3.0LT 2SF .1722	2	CEDAR VALE REALTY LLC P.O BOX 923 ASHBURNHAM, MA 220 DAVID HOOPER P	01430	325300 185300 510600	1103917	1103917 00 1103917	259077 259077 518154	292882 292881 585763	275980 275979 551959
303 29 00000559	75X100 3.0LT 2SF .1722	2	PIAZZA, JOSEPH 224 DAVID HOPPER PLACE WESTWOOD, NJ 224 DAVID HOOPER P	02640 07675	331900 169900 501800	1084892	1084892 00 1084892	254327 254327 508654	288119 288119 576238	271223 271223 542446
303 30 00000560	75X100 3.0LT 2SF2G .1722	2	BARRETO, ALDA M TRUSTEE 232 DAVID HOOPER PL WESTWOOD, NJ 232 DAVID HOOPER P	07675	331900 277900 609800	1318388	1318388 00 1318388	310620 310619 621239	348575 348574 697149	329597 329597 659194
303 31 00000561	50X100 2.0LT 2SF .1148	2	KRESSEN, JANICE 590 FOREST DR RIVER VALE, NJ 236 DAVID HOOPER P	00660 07675	311300 209400 520700	1125753	1125753 00 1125753	264647 264646 529293	298230 298230 596460	281439 281438 562877
303 32 00000562	50X118 2.0LT 2SF .1354	2	SEGURA, JUAN S. 327 UPPER BLVD RIDGEWOOD, NJ 240 DAVID HOOPER P	00660 07450	318700 170300 489000	1057218	1057218 00 1057218	247994 247993 495987	280616 280615 561231	264305 264304 528609
303 33 00000563	50X118 2.0LT 2SF .1354	2	MOHR, ROBERT J & NICOLE M 244 DAVID HOOPER PL WESTWOOD, NJ 244 DAVID HOOPER P	07675	318700 227100 545800	1180020	1180020 00 1180020	277532 277532 555064	312478 312478 624956	295005 295005 590010
303 34 00000564	50X118 2.0LT 2SF .1354	2	YILDIZ, ILYAS & SHAKHANOVA, MAIRA 248 DAVID HOOPER PL WESTWOOD, NJ 248 DAVID HOOPER P	07675	318700 219400 538100	1163372	1163372 00 1163372	253399 253399 506798	328287 328287 656574	290843 290843 581686
303 35 00000565	50X118 2.0LT 2SF .1354	2	AMBREY, MAUREEN & ROBERT P.O. BOX 36 HARRIMAN, NY 252 DAVID HOOPER P	00660 10926	318700 173800 492500	1064785	1064785 00 1064785	249795 249795 499590	282598 282597 565195	266197 266196 532393
304 1 00000566	50X150 2.0LT 1SF .1722	2	HULL, DAVID ANDREW 82 BOULEVARD WESTWOOD, NJ 82 BOULEVARD	07675	331900 86100 418000	903716	903716 00 903716	210702 210701 421403	241157 241156 482313	225929 225929 451858
304 2 00000567	50X118 2.0LT 2SF .1354	2	TADELISS, JEANETTE E. M. 61 SEVENTH AVENUE WESTWOOD, NJ 61 SEVENTH AVE	07675	302700 182000 484700	1047921	1047921 00 1047921	246083 246082 492165	277878 277878 555756	261981 261980 523961
304 3 00000568	50X118 2.0LT 1SF1G .1354	2	NOLAN, SCOTT J. & MAUREEN 65 7TH AVENUE WESTWOOD, NJ 65 SEVENTH AVE	07675	318700 159100 477800	1033004	1033004 00 1033004	242097 242096 484193	274406 274405 548811	258251 258251 516502
304 4 00000569	48X118 2.0LT 1SF1G .1300	2	MASTROPOLO, MEGAN 69 SEVENTH ST WESTWOOD, NJ 69 SEVENTH AVE	07675	316700 241400 558100	1206612	1206612 00 1206612	284030 284029 568059	319277 319276 638553	301653 301653 603306
304 5 00000570	49X118 2.0LT 1SF1G .1327	2	PFLEGER, ROBERT M.(V) & NANCY A. 71 SEVENTH AVENUE WESTWOOD, NJ 71 SEVENTH AVE	07675	314600 238900 553500	1196667 V1	1196667 -25000 1171667	275432 275431 550863	310402 310402 620804	292917 292917 585834

Block No. Lot No. Qualification Account No.	Land Dimensions Building Description Additional Lots Acreage	Prop. Class	Owner's Name Address City State Property Location	Billing Code Zip Code	Land Improvement Exemption Net Total	2025 Property Tax Special Dist	2025 Total Tax Deduction Net Tax	Amt.Billed 2025 1st Q 2nd Q Total	2nd Half 2025 3rd Q 4th Q Total	Preliminary 2026 Tax 1st Q 2nd Q Total
304 6 00000571	74X118 3.0LT 2SF1G .2005	2	BENEVENTO, MICHELE & RICHARD 64 SIXTH AVE WESTWOOD, NJ 64 SIXTH AVE	07675	336200 186900 523100	1130942	1130942 00 1130942	265302 265301 530603	300170 300169 600339	282736 282735 565471
304 7 00000572	62X118 2.0LT 1SF .1680	2	BLEHL, CORT & HEATHER 62 SIXTH AVE WESTWOOD, NJ 62 SIXTH AVE	00660 07675	330400 91100 421500	911283	911283 00 911283	220748 220748 441496	234894 234893 469787	227821 227821 455642
304 8 00000573	62X118 2.0LT 1SF1G .1680	2	DE FAZIO, CRAIG & CYNTHIA 60 SIXTH AVE. WESTWOOD, NJ 60 SIXTH AVE	07675	330400 235900 566300	1224341	1224341 00 1224341	288015 288015 576030	324156 324155 648311	306086 306085 612171
304 9 00000574	68X150 3.0LT 2SF1G .2342	2	KHURGIN, ALEXANDER & DJAVAHERIAN, NEDA 68 BOULEVARD WESTWOOD, NJ 68 BOULEVARD	07675	345400 199000 544400	1176993	1176993 00 1176993	276113 276112 552225	312384 312384 624768	294249 294248 588497
304 10 00000575	68X150 3.0LT 2SF .2342	2	KINNIE, TIMOTHY S & MELISSA J 72 BOULEVARD WESTWOOD, NJ 72 BOULEVARD	00660 07675	345400 170200 515600	1114727	1114727 00 1114727	261098 261097 522195	296266 296266 592532	278682 278682 557364
304 11 00000576	50X150 2.0LT 1SF2G .1722	2	BREITWEISER, RICHARD & NANCY 78 BOULEVARD WESTWOOD NJ 78 BOULEVARD	07675-2039	331900 209900 541800	1171372	1171372 00 1171372	275184 275184 550368	310502 310502 621004	292843 292843 585686
305 1 00000577	100X131 4.0LT 1SF2G .3007	2	PARKE, JOHN R & ANNA K 248 MILL ST WESTWOOD, NJ 248 MILL ST	00660 07675	359900 286900 646800	1398382	1398382 00 1398382	329020 329019 658039	370172 370171 740343	349596 349595 699191
305 2 00000578	110X125 4.0LT 2SF2G .3157	2	TOFEL, BRIAN 15 OAKLAND AVE, APT 1 WESTWOOD, NJ 15 OAKLAND AVE	00660 07675	363100 393000 756100	1634688	1634688 00 1634688	385913 385913 771826	431431 431431 862862	408672 408672 817344
305 3 00000579	91X125 3.0LT 2SF2G .2611	2	VOORHIS, NICOLE L 25 OAKLAND AVE WESTWOOD, NJ 25 OAKLAND AVE	07675	351200 170900 522100	1128780	1128780 00 1128780	264374 264373 528747	300017 300016 600033	282195 282195 564390
305 4 00000580	58X125 2.0LT 2SF1G .1664	2	TOBAL-PAYANO, JOHAN & CESPEDES, LIA 35 OAKLAND AVE WESTWOOD, NJ 35 OAKLAND AVE	07675	329800 150000 479800	1037328	1037328 00 1037328	242970 242970 485940	275694 275694 551388	259332 259332 518664
305 5 00000581	103X125 4LT 2SF .2956	2	SMART, LEON & REBECCA 41 OAKLAND AVE WESTWOOD, NJ 41 OAKLAND AVE	07675	356700 284100 640800	1385410	1385410 00 1385410	326017 326016 652033	366689 366688 733377	346353 346352 692705
305 6 00000582	132X170 5LT 1SF2G .5152	2	HINRICHS, DAVID & CHERYL 71 STATTON AVENUE WESTWOOD, NJ 71 STRATTON AVE	05925 07675	338600 200400 539000	1165318	1165318 00 1165318	273601 273600 547201	309059 309058 618117	291330 291329 582659
305 7 00000583	125X132 5.0LT 2SF2G .3788	2	HORTON, MICHAEL & SUZANNE 52 EIGHTH AVE WESTWOOD, NJ 52 EIGHTH AVE	07675	370600 646600 1017200	2199186	2199186 00 2199186	521703 521703 1043406	577890 577890 1155780	549797 549796 1099593
305 8 00000584	88X125 2.0LT 2SF .2525	2	FLOOD, RYAN F & BERNADETTE 40 EIGHTH AVE WESTWOOD, NJ 40 EIGHTH AVE	00660 07675	335500 197800 533300	1152995	1152995 00 1152995	270598 270597 541195	305900 305900 611800	288249 288249 576498

8247800

17831745

00

00

17831745

8401304

9430441

8915875

Block No. Lot No. Qualification Account No.	Land Dimensions Building Description Additional Lots Acreage	Prop. Class	Owner's Name Address City State Property Location	Billing Code Zip Code	Land Improvement Exemption Net Total	2025 Property Tax Special Dist	2025 Total Tax Deduction Net Tax	Amt.Billed 2025 1st Q 2nd Q Total	2nd Half 2025 3rd Q 4th Q Total	Preliminary 2026 Tax 1st Q 2nd Q Total
305 9 00000585	62X125 2.0LT 2SF1G .1779	2	MCKAY, KEVIN & BARBARA 34 8TH AVE WESTWOOD, NJ 34 EIGHTH AVE	07675	333100 343400 676500	1462593	1462593 00 1462593	345291 345290 690581	386006 386006 772012	365649 365648 731297
305 10 00000586	115X125 4.0LT 2SF2G .3300	2	GRADLEY, ROBERT J 26 8TH AVE WESTWOOD, NJ 26 EIGHTH AVE	07675	366200 256300 622500	1345845	1345845 00 1345845	316189 316188 632377	356734 356734 713468	336462 336461 672923
305 11 00000587	110X125 4.0LT 2SF1G .3157	2	KEHOE, WILLIAM J. & JOYCE 14 EIGHTH AVENUE WESTWOOD, NJ 14 EIGHTH AVE	07675	363100 275300 638400	1380221	1380221 00 1380221	324597 324597 649194	365514 365513 731027	345056 345055 690111
305 12 00000588	50X125 2.0LT 1.5SFG1 .1435	2	DORSETT, LINDSEY 12 EIGHTH AVE WESTWOOD, NJ 12 EIGHTH AVE	07675	321600 265800 587400	1269959	1269959 00 1269959	299208 299208 598416	335772 335771 671543	317490 317490 634980
305 13 00000589	116X150 6.0LT 2SF1G .3994	2	SYRACUSE, PAUL & KUO, EUGENIA 230 MILL STREET WESTWOOD, NJ 230 MILL ST	07675	372100 417300 789400	1706683	1706683 00 1706683	403112 403112 806224	450230 450229 900459	426671 426671 853342
306 1 00000590	80X125 3.0LT 1SF .2296	2	SANGASTIANO, DAVID & COMANDA, DONNA 3 EIGHTH AVE WESTWOOD, NJ 3 EIGHTH AVE	07675	344400 152100 496500	1073433	1073433 00 1073433	251160 251160 502320	285557 285556 571113	268359 268358 536717
306 2 00000591	40X125 1.0LT 1SF1G .1148	2	MANHEIMER, MARY & MC GUIRE, KATHLEEN 9 EIGHTH AVE WESTWOOD, NJ 9 EIGHTH AVE	00660 07675	311300 108800 420100	908256	908256 00 908256	212285 212285 424570	241843 241843 483686	227064 227064 454128
306 3 00000592	40X125 1.0LT 1SF1G .1148	2	RODINO, MICHAEL A & SUN H 189 WHITMAN STREET HAWORTH, NJ 11 EIGHTH AVE	07641	311300 130400 441700	954955	954955 00 954955	223533 223532 447065	253945 253945 507890	238739 238739 477478
306 4 00000593	80X125 3.0LT 2SF1G .2296	2	CARRATHER, PATRICIA HUFF 15 8TH AVE WESTWOOD NJ 15 EIGHTH AVE	07675-2819	344400 222500 566900	1225638	1225638 00 1225638	287852 287851 575703	324968 324967 649935	306410 306409 612819
306 5 00000594	85X171 3.0LT 1SF2G .3337	2	CHANG, MICHAEL H 23 8TH AVE WESTWOOD NJ 23 EIGHTH AVE	07675-2819	367100 174700 541800	1171372	1171372 00 1171372	274092 274092 548184	311594 311594 623188	292843 292843 585686
306 6 00000595	75X171 3.0LT 2SF1G .2944	2	FEINBERG, KEITH & SUSAN PUGLISI 29 EIGHTH AVENUE WESTWOOD, NJ 29 EIGHTH AVE	00660 07675	371600 507200 878800	1899966	1899966 00 1899966	449631 449631 899262	500352 500352 1000704	474992 474991 949983
306 7 00000596	110X127 4.0LT 2SF3G .3207	2	TEDESCO, THOMAS & JENNY 35 EIGHTH AVE WESTWOOD, NJ 35 EIGHTH AVE	00660 07675	364200 390200 754400	1631013	1631013 00 1631013	384985 384984 769969	430522 430522 861044	407754 407753 815507
306 8 00000597	75X84 2.0LT 1SF1G .1446	2	KENNEDY, MEGHAN & JONATHAN BIANGO 45 8TH AVE WESTWOOD, NJ 45 EIGHTH AVE	00672 07675	315600 234500 550100	1189316	1189316 00 1189316	279880 279879 559759	314779 314778 629557	297329 297329 594658
306 9 00000598	67X88 2.0LT 2SB .1354	2	ALVAREZ, LUIS O & NICOLE M 49 STRATTON AVENUE WESTWOOD, NJ 49 STRATTON AVE	00660 07675	320700 190400 511100	1104998	1104998 00 1104998	259460 259459 518919	293040 293039 586079	276250 276249 552499

8475600

18324248

00

00

18324248

8622543

9701705

9162128

Block No. Lot No. Qualification Account No.	Land Dimensions Building Description Additional Lots Acreage	Prop. Class	Owner's Name Address City State Property Location	Billing Code Zip Code	Land Improvement Exemption Net Total	2025 Property Tax Special Dist	2025 Total Tax Deduction Net Tax	Amt.Billed 2025 1st Q 2nd Q Total	2nd Half 2025 3rd Q 4th Q Total	Preliminary 2026 Tax 1st Q 2nd Q Total
306 10 00000599	75X132 3.0LT 1SF1G .2273	2	FRANCIS, GREGORY S & PATRICIA 43 STRATTON AVE WESTWOOD, NJ 43 STRATTON AVE	00660 07675	343900 351500 695400	1503455	1503455 00 1503455	354846 354845 709691	396882 396882 793764	375864 375864 751728
306 11 00000600	75X131 3.0LT 2SF2G .2256	2	SCALLO, ANDREW & DIANE 29 STRATTON AVE WESTWOOD, NJ 29 STRATTON AVE	00660 07675	343500 207700 551200	1191694	1191694 00 1191694	279716 279716 559432	316131 316131 632262	297924 297923 595847
306 12 00000601	50X131 2.0LT 1SF1G .1504	2	PHAYRE, WILLIAM C. & ARLENE M. 27 STRATTON AVE. WESTWOOD, NJ 27 STRATTON AVE	07675	324000 147900 471900	1020248	1020248 00 1020248	238985 238984 477969	271140 271139 542279	255062 255062 510124
306 13 00000602	75X131 3.0LT 2SF2G .2256	2	STINSON, VICTOR K & MARIA J 25 STRATTON AVE WESTWOOD NJ 25 STRATTON AVE	00660 07675-2829	343500 230700 574200	1241420	1241420 00 1241420	291728 291728 583456	328982 328982 657964	310355 310355 620710
306 14 00000603	50X131 2.0LT 2SF1G .1504	2	FORD, COURTNEY ETAL/TRSTES 23 STRATTON AVE WESTWOOD, NJ 23 STRATTON AVE	07675	324000 251300 575300	1243799	1243799 00 1243799	292820 292820 585640	329080 329079 658159	310950 310950 621900
306 15 00000604	50X131 2.0LT 2SF1G .1504	2	FORD, KEVIN P & CARA ANN 17 STRATTON AVE WESTWOOD, NJ 17 STRATTON AVE	07675	324000 314700 638700	1380869	1380869 00 1380869	325853 325853 651706	364582 364581 729163	345218 345217 690435
306 16 00000605	50X131 2.0LT 2SF1G .1504	2	O'DEA, JANET 15 STRATTON AVE WESTWOOD, NJ 15 STRATTON AVE	00660 07675	324000 223700 547700	1184127	1184127 00 1184127	278460 278460 556920	313604 313603 627207	296032 296032 592064
306 17 00000606	75X131 3.0LT 1SB1G .2256	2	HORN, WILBUR J. III(V) & BETH 9 STRATTON AVE WESTWOOD NJ 9 STRATTON AVE	02640 07675-2829	343500 247700 591200	1278174 v1	1278174 -25000 1253174	294323 294323 588646	332264 332264 664528	313294 313293 626587
306 18 00000607	45X130 2.0LT 2SF .1343	2	MCKINSTRY, SAMANTHA J & SHAWN P 5 STRATTON AVENUE WESTWOOD, NJ 5 STRATTON AVE	07675	318300 165800 484100	1046624	1046624 00 1046624	245482 245481 490963	277831 277830 555661	261656 261656 523312
306 19 00000608	35X130 1.0LT 2SF2G .1045	2	FREDERICKSON, DENNIS & PATRICIA A. 1 STRATTON AVE WESTWOOD NJ 1 STRATTON AVE	07675-2829	330400 222800 553200	1196018	1196018 00 1196018	281136 281135 562271	316874 316873 633747	299005 299004 598009
306 20 00000609	129X220 5.0LT 2SF2G .6515	2	164 MILL STREET LLC 10616 GLENCORSE TERRACE BRADENTON, FL 164 MILL ST	34211-8476	372800 437700 810500	1752301	1752301 00 1752301	414141 414141 828282	462010 462009 924019	438076 438075 876151
306 21 00000610	75X220 3.0LT 2SF1G .3788	2	JARSKI, STEPHEN J & ALISA 166 MILL ST WESTWOOD, NJ 166 MILL ST	04703 07675	368400 238600 607000	1312334	1312334 00 1312334	308054 308053 616107	348114 348113 696227	328084 328083 656167
306 22 00000611	100X307 4.0LT 2SF .7048	2	FAZIO, CATALDO & MICHELE 170 MILL ST WESTWOOD, NJ 170 MILL ST	00660 07675	390100 521200 911300	1970231	1970231 00 1970231	467103 467103 934206	518013 518012 1036025	492558 492558 985116
306 23 00000612	90X369 3.0LT 1SA1G .7624	2	SABATO, RICHARD & PATRICIA 176 MILL ST WESTWOOD, NJ 176 MILL ST	07675	392300 557000 949300	2052387	2052387 00 2052387	490254 490253 980507	535940 535940 1071880	513097 513097 1026194

Block No. Lot No. Qualification Account No.	Land Dimensions Building Description Additional Lots Acreage	Prop. Class	Owner's Name Address City State Property Location	Billing Code Zip Code	Land Improvement Exemption Net Total	2025 Property Tax Special Dist	2025 Total Tax Deduction Net Tax	Amt.Billed 2025 1st Q 2nd Q Total	2nd Half 2025 3rd Q 4th Q Total	Preliminary 2026 Tax 1st Q 2nd Q Total
306 24 00000613	86X330 3.0LT 2SF1G .6515	2	STEFFNER, RYAN & LINDSAY 184 MILL STREET WESTWOOD, NJ 184 MILL ST	00597 07675	382800 309300 692100	1496320	1496320 00	352716 352716 705432	395444 395444 790888	374080 374080 748160
306 25 00000614	50X247 2.0LT 2SF2G .2835	2	GARCIA, JASON & MEGHAN VEENHOF 188 MILL STREET WESTWOOD, NJ 188 MILL ST	07675	356100 332500 688600	1488753	1488753 00	350969 350969 701938	393408 393407 786815	372189 372188 744377
306 26 00000615	45X190 1.0LT 2SF1G .1963	2	FACTOR, MARC S & SUSAN 190 MILL ST WESTWOOD, NJ 190 MILL ST	00660 07675	337100 235300 572400	1237529	1237529 00	290964 290963 581927	327801 327801 655602	309383 309382 618765
306 27 00000616	119X120 2.0LT 2SB1G .3278	2	ECCLESTON, MICHAEL & YOLANDA 194 MILL ST WESTWOOD, NJ 194 MILL ST	00660 07675	370400 185600 556000	1202072	1202072 00	281518 281517 563035	319519 319518 639037	300518 300518 601036
306 28 00000617	50X120 2.0LT 1SB1G .1377	2	SCHNEIDER, THERESA M (V) 196 MILL STREET WESTWOOD, NJ 196 MILL ST	00660 07675	319500 190300 509800	1102188 V1	1102188 -25000	252554 252554 505108	286040 286040 572080	269297 269297 538594
307 1 00000618	80X118 3.0LT 1SF1G .2167	2	BULLOCK, CHANDLER J & SHANNON F 160 MILL ST WESTWOOD, NJ 160 MILL ST	07675	336600 185400 522000	1128564	1128564 00	252853 252852 505705	311430 311429 622859	282141 282141 564282
307 2 00000619	50X118 2.0LT 1SF1G .1354	2	PRIOR, THOMAS F & EILEEN H 15 7TH AVE WESTWOOD NJ 15 SEVENTH AVE	07675-2034	318700 205600 524300	1133537	1133537 00	266339 266339 532678	300430 300429 600859	283385 283384 566769
307 3 00000620	50X118 2.0LT 1SF .1354	2	BRAUN, WILLIAM T (V) & ADELE 17 7TH AVE WESTWOOD NJ 17 SEVENTH AVE	00660 07675-2034	318700 192900 511600	1106079 V1	1106079 -25000	253483 253482 506965	287057 287057 574114	270270 270270 540540
307 4 00000621	50X118 2.0LT 2SF1G .1354	2	DREW, JAMES P.(V) & JOSEPHINE 19 7TH AVE WESTWOOD NJ 19 SEVENTH AVE	07675-2034	318700 208300 527000	1139374 V1	1139374 -25000	261509 261508 523017	295679 295678 591357	278594 278593 557187
307 5 00000622	50X118 2.0LT 2SF1G .1354	2	CONSTANTINE, THOMAS MICHAEL & BARBARA 21 SEVENTH AVE WESTWOOD, NJ 21 SEVENTH AVE	00660 07675	318700 244200 562900	1216990	1216990 00	286432 286431 572863	322064 322063 644127	304248 304247 608495
307 6 00000623	100X118 4.0LT 2SF1G .2709	2	CARRIER, JEFFREY P & STAHLIN, KAREN G 27 7TH AVE WESTWOOD, NJ 27 SEVENTH AVE	00660 07675	353400 198800 552200	1193856	1193856 00	279935 279934 559869	316994 316993 633987	298464 298464 596928
307 7 00000624	75X118 3.0LT 1SF1G .2032	2	KALINA, OFER & MELINA 43 STONEWALL CT WOODCLIFF LAKE, NJ 33 SEVENTH AVE	07677	338600 153300 491900	1063488	1063488 00	248976 248976 497952	282768 282768 565536	265872 265872 531744
307 8 00000625	75X118 3.0LT 1SF1G .2032	2	HIBLER, ROBERT & JOAN 75 BOULEVARD WESTWOOD, NJ 75 BOULEVARD	07675	338600 146600 485200	1049002	1049002 00	245482 245481 490963	279020 279019 558039	262251 262250 524501
307 9 00000626	100X118 4.0LT 2SF .2709	2	PECK, BRIAN W 28 SIXTH AVE WESTWOOD, NJ 28 SIXTH AVE	00660 07675	353400 301300 654700	1415461	1415461 00	333333 333333 666666	374398 374397 748795	353866 353865 707731

Block No. Lot No. Qualification Account No.	Land Dimensions Building Description Additional Lots Acreage	Prop. Class	Owner's Name Address City State Property Location	Billing Code Zip Code	Land Improvement Exemption Net Total	2025 Property Tax Special Dist	2025 Total Tax Deduction Net Tax	Amt.Billed 2025 1st Q 2nd Q Total	2nd Half 2025 3rd Q 4th Q Total	Preliminary 2026 Tax 1st Q 2nd Q Total
307 10 00000627	100X118 4.0LT 2SF2G .2709	2	PALLATTA, DAVID 30 SIXTH AVE WESTWOOD, NJ 30 SIXTH AVE	07675	353400 227600 581000	1256122	1256122 00	294950 294949	333112 333111	314031 314030
307 11 00000628	100X118 4.0LT 2SF2G .2709	2	RASMUSSEN, KRISTIAN & CORISSA W 22 6TH AVE WESTWOOD, NJ 22 SIXTH AVE	07675	353400 227900 581300	1256771	1256771 00	295113 295113	333273 333272	314193 314193
307 12 00000629	100X118 4.0LT 2SF2G .2709	2	ALBANESE, RONALD & LILLIAN 14 SIXTH AVENUE WESTWOOD, NJ 14 SIXTH AVE	07675	353400 194100 547500	1183695	1183695 00	277532 277532	314316 314315	295924 295924
307 13 00000630	50X118 2.0LT 1SF1G .1354	2	MILLS, FRANK & ELLEN 10 6TH AVE WESTWOOD NJ 10 SIXTH AVE	00363 07675-2022	318700 147000 465700	1006843	1006843 00	235818 235817	267604 267604	251711 251711
307 14 00000631	63X118 2.0LT 1SF1G .1707	2	SEKER, CLAYTON 148 MILL STREET WESTWOOD, NJ 148 MILL ST	07675	323200 135700 458900	992142	992142 00	232214 232214	263857 263857	248036 248035
308 1 00000632	55X110 2.0LT 2SF1G .1389	2	FITZGERALD, MICHAEL & PAMELA 124 MILL ST WESTWOOD,NJ 124 MILL ST	07675	319900 290400 610300	1319469	1319469 00	311166 311165	348569 348569	329868 329867
308 2 00000633	75X115 3.0LT 2SF .1980	2	SCALI, RICHARD VINCENT ETAL 15 SIXTH AVE WESTWOOD, NJ 15 SIXTH AVE	07675	337500 174700 512200	1107376	1107376 00	253373 253373	300315 300315	276844 276844
308 3 00000634	50X115 2.0LT 2SF1G .1320	2	REILLY,SEAN & MARISA 17 SIXTH AVE WESTWOOD, NJ 17 SIXTH AVE	07675	317400 227100 544500	1177209	1177209 00	276932 276931	311673 311673	294303 294302
308 4 00000635	50X115 2.0LT 1SF1G .1320	2	ABKARIAN,VAHE & MEDIK 25 6TH AVE WESTWOOD NJ 25 SIXTH AVE	07675-2011	317400 188000 505400	1092675	1092675 00	256566 256565	289772 289772	273169 273169
308 5 00000636	100X115 4.0LT 2SF .2640	2	LAVIN, KEVIN P & MARY ELLEN 27 6TH AVE WESTWOOD, NJ 27 SIXTH AVE	00660 07675	351900 324700 676600	1462809	1462809 00	344799 344799	386606 386605	365703 365702
308 6 00000637	50X115 2.0LT 2SF1G .1320	2	FRANT, RICHARD & ELAINE 35 6TH AVE WESTWOOD NJ 35 SIXTH AVE	07675-2011	317400 176100 493500	1066947	1066947 00	250341 250341	283133 283132	266737 266737
308 7 00000638	50X115 2.0LT 1SF1G .1320	2	FIORICA, J., LYNCH, R. COLOMBO, C. L/E 61 BOULEVARD WESTWOOD, NJ 61 BOULEVARD	07675	317400 141000 458400	991061 S1	991061 -25000	225855 225854	257176 257176	241516 241515
308 8 00000639	50X115 2.0LT 2SF1G .1320	2	MERCURIO SAM & LOUISE 36 5TH AVE WESTWOOD NJ 36 FIFTH AVE	07675-2028	317400 145200 462600	1000141	1000141 00	234289 234288	265782 265782	250036 250035
308 9 00000640	50X115 2.0LT 1SF1G .1320	2	RAMOS, RAFAEL & WILSON, MELISSA 34 FIFTH AVENUE WESTWOOD, NJ 34 FIFTH AVE	07675	317400 231200 548600	1186073	1186073 00	279061 279060	313976 313976	296519 296518

7446500

16099333

00

25000

16074333

7536010

8538323

8037172

Block No. Lot No. Qualification Account No.	Land Dimensions Building Description Additional Lots Acreage	Prop. Class	Owner's Name Address City State Property Location	Billing Code Zip Code	Land Improvement Exemption Net Total	2025 Property Tax Special Dist	2025 Total Tax Deduction Net Tax	Amt.Billed 2025 1st Q 2nd Q Total	2nd Half 2025 3rd Q 4th Q Total	Preliminary 2026 Tax 1st Q 2nd Q Total
308 10 00000641	62X115 2.0LT 1SB1G .1637	2	FITZSIMMONS, MICHAEL & LORRAINE 28 FIFTH AVE. WESTWOOD, NJ 28 FIFTH AVE	07675	328800 201100 529900	1145644	1145644 00 1145644	269069 269069 538138	303753 303753 607506	286411 286411 572822
308 11 00000642	62X115 2.0LT 1SB1G .1637	2	24 FIFTH AVE LLC 24 FIFTH AVE WESTWOOD, NJ 24 FIFTH AVE	07675	328800 197600 526400	1138077	1138077 00 1138077	267213 267212 534425	301826 301826 603652	284520 284519 569039
308 12 00000643	62X115 2.0LT 1SB1G .1637	2	DRESLER, EMMETT G & ADAIR CAITLIN D 20 FIFTH AVE WESTWOOD, NJ 20 FIFTH AVE	00660 07675	328800 141500 470300	1016789	1016789 00 1016789	238056 238056 476112	270339 270338 540677	254198 254197 508395
308 13 00000644	62X115 2.0LT 2SB1G .1637	2	RICCARDELLI, THERESA 14 5TH AVE WESTWOOD NJ 14 FIFTH AVE	07675-2028	328800 212900 541700	1171155	1171155 00 1171155	275239 275238 550477	310339 310339 620678	292789 292789 585578
308 14 00000645	65X110 2.0LT 2SB2G .1641	2	MARGOLIES, FELICE CAROL 11 YALE PLACE WESTWOOD, NJ 110 MILL ST	07675	329000 203200 532200	1150616	1150616 00 1150616	270216 270215 540431	305093 305092 610185	287654 287654 575308
308 15 00000646	50X121 2.0LT 2SF1G .1389	2	PATERSON, RICHARD 114 MILL ST WESTWOOD, NJ 114 MILL ST	00660 07675	319900 199600 519500	1123159	1123159 00 1123159	263828 263827 527655	297752 297752 595504	280790 280790 561580
308 16 00000647	60X101 2.0LT 2SF1G .1391	2	AMATO, VINCENTO & LEANN J 120 MILL ST WESTWOOD, NJ 120 MILL ST	07675	320000 145700 465700	1006843	1006843 00 1006843	235818 235817 471635	267604 267604 535208	251711 251711 503422
309 1 00000648	84X91 3.0LT 1SF2G .1755	2	CAVALLO, FRANK, JR. 407 LAFAYETTE AVE WESTWOOD NJ 407 LAFAYETTE AVE	07675-2848	298000 297600 595600	1287687	1287687 00 1287687	304286 304286 608572	339558 339557 679115	321922 321922 643844
309 2 00000649	105X98 4.0LT 2SF2G .2362	2	HERMAN, ZEEV AVIDAN & TAL AVIDAN 273 MILL ST WESTWOOD, NJ 273 MILL ST	07675	308100 404200 712300	1539993	1539993 00 1539993	364346 364346 728692	405651 405650 811301	384999 384998 769997
309 3 00000650	60X100 4.0LT 2SF1G .1377	2	CLAUDIO, JOSEPH & ANA MARIA 265 MILL ST WESTWOOD, NJ 265 MILL ST	07675	319600 218400 538000	1163156	1163156 00 1163156	273492 273491 546983	308087 308086 616173	290789 290789 581578
309 4 00000651	50X100 2.0LT 2SF2G .1148	2	HARRINGTON, CATHY 259 MILL STREET WESTWOOD, NJ 259 MILL ST	07675	311300 224500 535800	1158400	1158400 00 1158400	272509 272508 545017	306692 306691 613383	289600 289600 579200
309 5 00000652	50X100 2.0LT 2SF1G .1148	2	CANAVAN, PATRICIA 255 MILL ST. WESTWOOD, NJ 255 MILL ST	00660 07675	311300 162600 473900	1024572	1024572 00 1024572	240295 240294 480589	271992 271991 543983	256143 256143 512286
309 6 00000653	50X100 2.0LT 2SF2G .1148	2	MURPHY, JOANN P 253 MILL ST WESTWOOD, NJ 253 MILL ST	07675	311300 183100 494400	1068893	1068893 00 1068893	250942 250941 501883	283505 283505 567010	267224 267223 534447
309 7 00000654	50X100 2.0LT 1SF .1148	2	RIVAS, MAXIMO ETALS 251 MILL ST WESTWOOD, NJ 251 MILL ST	07675	311300 201400 512700	1108457	1108457 00 1108457	260497 260496 520993	293732 293732 587464	277115 277114 554229

Block No. Lot No. Qualification Account No.	Land Dimensions Building Description Additional Lots Acreage	Prop. Class	Owner's Name Address City State Property Location	Billing Code Zip Code	Land Improvement Exemption Net Total	2025 Property Tax Special Dist	2025 Total Tax Deduction Net Tax	Amt.Billed 2025 1st Q 2nd Q Total	2nd Half 2025 3rd Q 4th Q Total	Preliminary 2026 Tax 1st Q 2nd Q Total
309 8 00000655	50X100 2.0LT 1SF1G .1148	2	LIN, MICHAEL M & HYE 245 MILL ST WESTWOOD, NJ 245 MILL ST	00660 07675	311300 121200 432500	935065	935065 00 935065	218728 218727 437455	248805 248805 497610	233767 233766 467533
309 9 00000656	50X100 2.0LT 1SF1G .1148	2	ROMANELLI, MARLANE 241 MILL ST WESTWOOD, NJ 241 MILL ST	01576 07675	311300 184700 496000	1072352	1072352 00 1072352	251816 251815 503631	284361 284360 568721	268088 268088 536176
309 10 00000657	50X100 2.0LT 1SF2G .1148	2	BROBSON, JOHN&FELICIA & MARIBO,J. 237 MILL ST WESTWOOD, NJ 237 MILL ST	07675	311300 166400 477700	1032787	1032787 00 1032787	242261 242260 484521	274133 274133 548266	258197 258197 516394
309 11 00000658	100X100 4.0LT 2SF1G .2296	2	LOPEZ, CARLOS MANUEL 229 MILL ST WESTWOOD, NJ 229 MILL ST	07675	344400 536900 881300	1905371	1905371 00 1905371	451597 451596 903193	501089 501089 1002178	476343 476343 952686
309 12 00000659	100X100 4.0LT 2SF1G .2296	2	POLIZZANO, MARC & POLAK, JENNIFER 225 MILL STREET WESTWOOD, NJ 225 MILL ST	07675	344400 236900 581300	1256771	1256771 00 1256771	295386 295386 590772	333000 332999 665999	314193 314193 628386
309 13 00000660	50X100 2.0LT 2SF1G .1148	2	RUSCITTO, ANGELA ETAL 217 MILL STREET WESTWOOD, NJ 217 MILL ST	07675	311300 234300 545600	1179587	1179587 00 1179587	277587 277586 555173	312207 312207 624414	294897 294897 589794
309 14 00000661	50X100 2.0LT 2SF1G .1148	2	DUDA, WALTER MARK & REBECCA 211 MILL ST WESTWOOD, NJ 211 MILL ST	00672 07675	311300 185300 496600	1073649	1073649 00 1073649	252089 252088 504177	284736 284736 569472	268413 268412 536825
309 15 00000662	50X100 2.0LT 2SF1G .1148	2	CORSO, MATTHEW JOSEPH 112 CLAIRMONT AVENUE WESTWOOD, NJ 112 CLAIRMONT AVE	07675	311300 110800 422100	912580	912580 00 912580	213323 213322 426645	242968 242967 485935	228145 228145 456290
309 16 00000663	50X100 2.0LT 1SF2G .1148	2	MEISTEN, MICHAEL EDWARD ETAL 41 LEXINGTON AVE WESTWOOD, NJ 110 CLAIRMONT AVE	07675	311300 168600 479900	1037544	1037544 00 1037544	243407 243407 486814	275365 275365 550730	259386 259386 518772
309 17 00000664	100X100 4.0LT 2SF1G .2296	2	BOTT,MATTHEW &ROBERT JOSEPH (JR) 20 HOLLYWOOD PL HO HO KUS, NJ 80 ASH ST	01037 07423	344400 399700 744100	1608744	1608744 00 1608744	380180 380180 760360	424192 424192 848384	402186 402186 804372
309 18 00000665	50X100 2.0LT 1SF .1148	2	SMITH,ALEXANDER & WATTS,ERICA 84 ASH ST WESTWOOD, NJ 84 ASH ST	07675	311300 144700 456000	985872	985872 00 985872	230958 230958 461916	261978 261978 523956	246468 246468 492936
309 19 00000666	50X100 2.0LT 2SF2G .1148	2	BLAKE, THERESA & DENNIS W 88 ASH ST WESTWOOD, NJ 88 ASH ST	00660 07675	311300 216400 527700	1140887	1140887 00 1140887	268305 268304 536609	302139 302139 604278	285222 285222 570444
309 20 00000667	50X100 2.0LT 1SF1G .1148	2	GEORGES, R. PHYLLIS 90 ASH ST WESTWOOD NJ 90 ASH ST	07675-2834	311300 227200 538500	1164237	1164237 00 1164237	273929 273928 547857	308190 308190 616380	291060 291059 582119
309 21 00000668	50X100 2.0LT 1SF .1148	2	CONDELLO, CODY & BRENDA 94 ASH STREET WESTWOOD, NJ 94 ASH ST	07675	311300 172800 484100	1046624	1046624 00 1046624	245646 245645 491291	277667 277666 555333	261656 261656 523312

Block No. Lot No. Qualification Account No.	Land Dimensions Building Description Additional Lots Acreage	Prop. Class	Owner's Name Address City State Property Location	Billing Code Zip Code	Land Improvement Exemption Net Total	2025 Property Tax Special Dist	2025 Total Tax Deduction Net Tax	Amt.Billed 2025 1st Q 2nd Q Total	2nd Half 2025 3rd Q 4th Q Total	Preliminary 2026 Tax 1st Q 2nd Q Total
309 22 00000669	50X100 2.0LT 1SF .1148	2	ST JOHN, JENNIFER LYNNE 100 ASH ST WESTWOOD, NJ 100 ASH ST	07675	311300 143200 454500	982629	982629 00 982629	230194 230193 460387	261121 261121 522242	245658 245657 491315
309 23 00000670	50X100 2.0LT 1SF1G .1148	2	BRAWER, BRENDA 104 ASH STREET WESTWOOD, NJ 104 ASH ST	07675 00045	311300 153800 465100	1005546	1005546 00 1005546	235709 235708 471417	267065 267064 534129	251387 251386 502773
309 24 00000671	75X100 3.0LT 1SF2G .1722	2	SANTIAGO, GABRIEL & JAQUELYN 106 ASH ST WESTWOOD, NJ 106 ASH ST	07675	331900 226400 558300	1207045	1207045 00 1207045	285395 285394 570789	318128 318128 636256	301762 301761 603523
309 25 00000672	75X100 3.0LT 1SF1G .1722	2	FENNELL, TIMOTHY 110 ASH STREET WESTWOOD, NJ 110 ASH ST	07675 00660	331900 202000 533900	1154292	1154292 00 1154292	271089 271089 542178	306057 306057 612114	288573 288573 577146
309 26 00000673	55X100 IRR. 1SF1G .0000	2	DAM, CHI-MINH & HELEN DUNG 118 ASH ST WESTWOOD NJ 118 ASH ST	07675 R1	315600 193400 509000	1100458	1100458 00 1100458	258531 258531 517062	291698 291698 583396	275115 275114 550229
310 1 00000674	71X100 3.0LT 1SF1G .1630	2	CARMAN, NEAL H. & MARIA 391 LAFAYETTE AVE WESTWOOD, NJ 391 LAFAYETTE AVE	07675 00597	299600 153700 453300	980035	980035 00 980035	229757 229757 459514	260261 260260 520521	245009 245009 490018
310 2 00000675	100X90 4.0LT 1SF2G .2066	2	RANDALL, ELIZABETH & KARCH, BEVERLY 395 LAFAYETTE AVE WESTWOOD, NJ 395 LAFAYETTE AVE	07675	305400 177300 482700	1043597	1043597 00 1043597	244991 244990 489981	276808 276808 553616	260900 260899 521799
310 3 00000676	50X100 4.0LT 1SF1G .1148	2	GUAY, JEAN 123 ASH ST WESTWOOD, NJ 123 ASH ST	07675 00170	337900 150000 487900	1054840	1054840 00 1054840	246902 246901 493803	280519 280518 561037	263710 263710 527420
310 4 00000677	50X100 2.0LT 1SF1G .1148	2	SARACENO, HEATH M & MAGINN, ELIZBETH A 115 ASH STREET WESTWOOD, NJ 115 ASH ST	07675 00660 R1	311300 234000 545300	1178939	1178939 00 1178939	277478 277477 554955	311992 311992 623984	294735 294735 589470
310 5 00000678	100X100 4.0LT 2SF2G .2296	2	SCHULMAN, JOSHUA & LIND, MATTHEW 111 ASH ST WESTWOOD, NJ 111 ASH ST	07675 00672	327200 384900 712100	1539560	1539560 00 1539560	363909 363909 727818	405871 405871 811742	384890 384890 769780
310 6 00000679	50X100 2.0LT 1SF1G .1148	2	WALDRUM, STUART & COLETTE 103 ASH ST WESTWOOD, NJ 103 ASH ST	07675 01175	311300 199800 511100	1104998	1104998 00 1104998	259678 259677 519355	292822 292821 585643	276250 276249 552499
310 7 00000680	50X100 2.0LT 1SF .1148	2	RENYARD, CECILIA (W) 97 ASH ST WESTWOOD NJ 97 ASH ST	07675-2803	311300 105900 417200	901986 W1	901986 -25000 876986	204561 204560 409121	233933 233932 467865	219247 219246 438493
310 8 00000681	50X100 2.0LT 2SF2G .1148	2	HAMMOND, LAURIE 93 ASH ST WESTWOOD, NJ 93 ASH ST	07675 00660	311300 111700 423000	914526	914526 00 914526	213814 213813 427627	243450 243449 486899	228632 228631 457263
310 9 00000682	50X100 2.0LT 1SF .1148	2	HUGHES, JENNIFER L. 91 ASH STREET WESTWOOD, NJ 91 ASH ST	07675 00660	311300 182600 493900	1067812	1067812 00 1067812	250724 250723 501447	283183 283182 566365	266953 266953 533906

7047300

15236263

00

25000

15211263

7145454

8065809

7605634

Block No. Lot No. Qualification Account No.	Land Dimensions Building Description Additional Lots Acreage	Prop. Class	Owner's Name Address City State Property Location	Billing Code Zip Code	Land Improvement Exemption Net Total	2025 Property Tax Special Dist	2025 Total Tax Deduction Net Tax	Amt.Billed 2025 1st Q 2nd Q Total	2nd Half 2025 3rd Q 4th Q Total	Preliminary 2026 Tax 1st Q 2nd Q Total
310 10 00000683	50X100 2.0LT 1SF1G .1148	2	BAGER, CHRISTEN III & LYNDA 87 ASH ST WESTWOOD NJ 87 ASH ST	00660 07675-2803	311300 174800 486100	1050948	1050948 00	246629 246628	278846 278845	262737 262737
310 11 00000684	50X100 2.0LT 1SF1G .1148	2	83 ASH ST CO. 83 ASH ST WESTWOOD, NJ 83 ASH ST	07675	311300 203500 514800	1112998	1112998 00	261589 261588	294911 294910	278250 278249
310 12 00000685	50X100 2.0LT 1SF2G .1148	2	CASSAI, NICHOLAS D & TARA H. 77 ASH ST WESTWOOD, NJ 77 ASH ST	00660 07675	311300 186800 498100	1076892	1076892 00	252908 252907	285539 285538	269223 269223
310 13 00000686	50X100 2.0LT 2SF1G .1148	2	ACOSTA, AMELIA L 73 ASH STREET WESTWOOD, NJ 73 ASH ST	07675	311300 141500 452800	978954	978954 00	229320 229320	260157 260157	244739 244738
310 14 00000687	100X100 4.0LT 1SB2G .2296	2	VERRICO, ERNEST J. & SUSAN M. 100 CLAIRMONT AVE WESTWOOD NJ 100 CLAIRMONT AVE	00033 07675-2840	344400 298200 642600	1389301	1389301 00	327273 327272	367378 367378	347326 347325
310 15 00000688	50X100 2.0LT 1SF1G .1148	2	MORIN, NICHOLAS 94 CLAIRMONT AVE WESTWOOD, NJ 94 CLAIRMONT AVE	07675	311300 298300 609600	1317955	1317955 00	310947 310947	348031 348030	329489 329489
310 16 00000689	50X100 2.0LT 2SF1G .1148	2	DINKELMEYER, DOLORES (W) 90 CLAIRMONT AVE WESTWOOD NJ 90 CLAIRMONT AVE	07675-2840	311300 257200 568500	1229097 W1	1229097 -25000	283294 283294	318755 318754	301025 301024
310 17 00000690	50X100 2.0LT 2SF1G .1148	2	PIERRO, JENNA H & LASSER, JONATHAN S 82 BEECH ST WESTWOOD, NJ 82 BEECH ST	07675	311300 236700 548000	1184776	1184776 00	278897 278897	313491 313491	296194 296194
310 18 00000691	100X100 4.0LT 2SF2G .2296	2	ZAGER, ALEXIS & BRIAN 88 BEECH ST WESTWOOD, NJ 88 BEECH ST	00660 07675	344400 334500 678900	1467782	1467782 00	346164 346164	387727 387727	366946 366945
310 19 00000692	50X100 2.0LT 1SF1G .1148	2	MENZ, CARL & CATHERINE 94 BEECH ST WESTWOOD, NJ 94 BEECH ST	07675	311300 232300 543600	1175263	1175263 00	276604 276603	311028 311028	293816 293816
310 20 00000693	75X100 3.0LT 2SF1G .1722	2	DIEHL, RICHARD & CHRISTINE 98 BEECH ST WESTWOOD, NJ 98 BEECH ST	00660 07675	331800 190100 521900	1128348	1128348 00	264810 264810	299364 299364	282087 282087
310 21 00000694	75X100 3.0LT 1SF1G .1722	2	YOTNAKPARIAN, JOHN S & CHRISTINA M 102 BEECH ST WESTWOOD NJ 102 BEECH ST	07675-2806	331900 237600 569500	1231259	1231259 00	289599 289598	326031 326031	307815 307815
310 22 00000695	75X100 3.0LT 1SF1G .1722	2	NOBILE, FRANK & SUSANNE 106 BEECH ST WESTWOOD NJ 106 BEECH ST	07675-2806	331900 178400 510300	1103269	1103269 00	258750 258749	292885 292885	275818 275817
310 23 00000696	75X100 3.0LT 1SF1G .1722	2	FEDORCHAK, PETER & MICHELE 110 BEECH ST WESTWOOD NJ 110 BEECH ST	07675-2806	331900 180100 512000	1106944	1106944 00	259623 259623	293849 293849	276736 276736

7656700

16553786

00

25000

16528786

7772807

8755979

8264396

Block No. Lot No. Qualification Account No.	Land Dimensions Building Description Additional Lots Acreage	Prop. Class	Owner's Name Address City State Property Location	Billing Code Zip Code	Land Improvement Exemption Net Total	2025 Property Tax Special Dist	2025 Total Tax Deduction Net Tax	Amt.Billed 2025 1st Q 2nd Q Total	2nd Half 2025 3rd Q 4th Q Total	Preliminary 2026 Tax 1st Q 2nd Q Total
310 24 00000697	50X100 2.0LT 1SF .1148	2	LIN, LESLIE M & STEPHANIE J.P. 120 BEECH ST WESTWOOD, NJ 120 BEECH ST	07675	311300 139600 450900	974846	974846 00 974846	228283 228282 456565	259141 259140 518281	243712 243711 487423
401 1 00000698	100X100 4.0LT 1SF1G .2296	2	PAGAN, SHAWN & EMILY FRITZY- 113 CLAIRMONT AVE WESTWOOD, NJ 113 CLAIRMONT AVE	07675	344400 181100 525500	1136131	1136131 00 1136131	266285 266284 532569	301781 301781 603562	284033 284033 568066
401 2 00000699	100X125 4.0LT 2SF2G .2870	2	BHATTACHARYA, RUPAK & GOEL, SONALI 117 CLAIRMONT AVENUE WESTWOOD, NJ 117 CLAIRMONT AVE	07675	370100 236600 606700	1311685	1311685 00 1311685	308818 308817 617635	347025 347025 694050	327922 327921 655843
401 3 00000700	85X108 3.0LT 1SF1G .2107	2	BRENNER, FREDERICK (V) & CAROL 205 MILL ST WESTWOOD NJ 205 MILL ST	07675-2816	349500 166900 516400	1116457 V1	1116457 -25000 1091457	255175 255175 510350	290554 290553 581107	272865 272864 545729
401 4 00000701	50X181 2.0LT 1SF1G .2078	2	VAN RIPER JR, ARTHUR 201 MILL ST WESTWOOD, NJ 201 MILL ST	07675	339600 173000 512600	1108241	1108241 00 1108241	259733 259732 519465	294388 294388 588776	277061 277060 554121
401 5 00000702	50X227 2.0LT 1SF1G .2606	2	MASHER, BOBBY & JENNIFER 197 MILL ST WESTWOOD, NJ 197 MILL ST	07675	351100 219400 570500	1233421	1233421 00 1233421	289599 289598 579197	327112 327112 654224	308356 308355 616711
401 6 00000703	50X273 2.0LT 1SF1G .3134	2	FABI, JORDAN & DANIELLE 193 MILL ST WESTWOOD, NJ 193 MILL ST	07675	362600 326900 689500	1490699	1490699 00 1490699	351188 351187 702375	394162 394162 788324	372675 372675 745350
401 7 00000704	80X334 3.0LT 1SF1G .6134	2	QUIJANO, MARIA FERNANDA VELASCO 185 MILL ST WESTWOOD, NJ 185 MILL ST	07675	362000 278000 640000	1383680	1383680 00 1383680	305269 305268 610537	386572 386571 773143	345920 345920 691840
401 8 00000705	75X225 3.0LT 1SF1G .3874	2	FITZPATRICK, VINCENT (V) & KATHLEEN (V) 175 MILL ST WESTWOOD NJ 175 MILL ST	01175 07675-2816	370500 175100 545600	1179587 V1 W1	1179587 -50000 1129587	263613 263612 527225	301181 301181 602362	282397 282397 564794
401 9.01 00003628	1.151AC 2SF1G 1.1510	2	NENOFF, JORDAN & PAULINA 155 MILL ST WESTWOOD, NJ 155 MILL ST	00672 07675	384300 402400 786700	1700845	1700845 00 1700845	410265 410264 820529	440158 440158 880316	425212 425211 850423
401 9.02 00003629	.3912 AC 151 MILL ST .3912	2	VEEDU, SHANAVAS KAVUNGAL ETAL 151 MILL ST WESTWOOD, NJ 151 MILL ST	07675 R1	371400 597500 968900	2094762	2094762 00 2094762	499863 499863 999726	547518 547518 1095036	523691 523690 1047381
401 10 00000707	141X162 5.0LT 1SF2G .5244	2	MORAHAN, PASCHAL TRSTES/ETAL 12 ASH ST WESTWOOD, NJ 12 ASH ST	07675	354800 202300 557100	1204450	1204450 00 1204450	289107 289107 578214	313118 313118 626236	301113 301112 602225
401 11 00000708	50X163 2.0LT 1SF1G .1871	2	SMITH, DONALD L & SUNDY L 16 ASH ST WESTWOOD NJ 16 ASH ST	07675-2804	318400 142600 461000	996682	996682 00 996682	239039 239039 478078	259302 259302 518604	249171 249170 498341
401 12 00000709	75X167 3.0LT 1SF1G .2875	2	SIMIONE, JOANNE & RAYMOND 20 ASH ST WESTWOOD, NJ 20 ASH ST	07675	357000 504400 861400	1862347	1862347 00 1862347	440895 440895 881790	490279 490278 980557	465587 465587 931174

Block No. Lot No. Qualification Account No.	Land Dimensions Building Description Additional Lots Acreage	Prop. Class	Owner's Name Address City State Property Location	Billing Code Zip Code	Land Improvement Exemption Net Total	2025 Property Tax Special Dist	2025 Total Tax Deduction Net Tax	Amt.Billed 2025 1st Q 2nd Q Total	2nd Half 2025 3rd Q 4th Q Total	Preliminary 2026 Tax 1st Q 2nd Q Total
401 13 00000710	75X171 3.0LT 1SF1G .2944	2	PELLGRINO, MICHAEL G 26 ASH ST WESTWOOD, NJ 26 ASH ST	07675	358500 252200 610700	1320333	1320333 00 1320333	310238 310237 620475	349929 349929 699858	330084 330083 660167
401 14 00000711	100X177 4.0LT 1SF1G .4063	2	BAUER, MICHAEL & NANCY 36 ASH ST WESTWOOD, NJ 36 ASH ST	00672 07675	372100 315100 687200	1485726	1485726 00 1485726	349823 349822 699645	393041 393040 786081	371432 371431 742863
401 15 00000712	50X181 2.0LT 2SF1G .2078	2	MCCORMACK, HENRY & MCKEE, KIMBERLEY 40 ASH ST WESTWOOD, NJ 40 ASH ST	00660 07675	339600 302300 641900	1387788	1387788 00 1387788	327054 327054 654108	366840 366840 733680	346947 346947 693894
401 16 00000713	50X184 2.0LT 1SF1G .2112	2	HOGAN, SHANE & JAMIE 44 ASH STREET WESTWOOD, NJ 44 ASH ST	07675	340400 262100 602500	1302605	1302605 00 1302605	306525 306524 613049	344778 344778 689556	325652 325651 651303
401 17 00000714	100X185 4.0LT 2SF2GCB .4247	2	48 ASH ST CO. 48 ASH ST WESTWOOD, NJ 48 ASH ST	07675	366000 240900 606900	1312118	1312118 00 1312118	308054 308053 616107	348006 348005 696011	328030 328029 656059
402 1 00000715	10.7 AC 3,4 10.7000	15C	BOROUGH OF WESTWOOD 101 WASHINGTON AVE WESTWOOD, NJ REAR W OF FOURTH A	07675-2221	*EXEMPT*	00	00 00 00	00 00 00	00 00 00	00 00 00
402 2 00000716	123AVX104 5 LT 1SF1G .0000	2	HIDALGO, JACOB & JUNG HEE 145 MILL ST WESTWOOD, NJ 145 MILL ST	07675	356200 217600 573800	1240556	1240556 00 1240556	291128 291127 582255	329151 329150 658301	310139 310139 620278
402 3 00000717	75X105 3.0LT 1SF1G .1808	2	MEHMETAJ, ARBEN & DONALDA 139 MILL ST WESTWOOD, NJ 139 MILL ST	07675	333800 160900 494700	1069541	1069541 00 1069541	250560 250559 501119	284211 284211 568422	267386 267385 534771
402 4 00000718	67X145 IRR. 2SF2G .0000	2	LABARRE, ERIC S & NINA A 131 MILL ST WESTWOOD, NJ 131 MILL ST	00660 07675	358600 301700 660300	1427569	1427569 00 1427569	336063 336063 672126	377722 377721 755443	356893 356892 713785
402 4.01 00003552	75X200 IRR. .0000	2	VON DETTUM, LAURA C 127 MILL ST WESTWOOD, NJ 127 MILL ST	00660 07675 R1	339200 311900 651100	1407678	1407678 00 1407678	333661 333660 667321	370179 370178 740357	351920 351919 703839
402 5 00000719	98X150 4.0LT 2SF2G .3375	2	FROHLICH, TIMOTHY M & MARY E SPINK 121 MILL ST WESTWOOD, NJ 121 MILL ST	00672 07675	367900 214100 582000	1258284	1258284 00 1258284	295059 295058 590117	334084 334083 668167	314571 314571 629142
402 6 00000720	88X150 4.0LT 2SF2G .3030	2	ROME, THOMAS & JENNIFER 115 MILL ST WESTWOOD, NJ 115 MILL ST	00660 07675	354500 285000 639500	1382599	1382599 00 1382599	325362 325361 650723	365938 365938 731876	345650 345650 691300
402 7 00000721	110X152 4.0LT 2SF2G .3838	2	CHOI, DANIEL K & CHARMAINE R 100 5TH AVE WESTWOOD, NJ 100 FIFTH AVE	00672 07675	357100 240500 597600	1292011	1292011 00 1292011	303522 303521 607043	342484 342484 684968	323003 323003 646006
402 8 00000722	100X144 4.0LT 2SF .3306	2	GALLAGHER, JAMES & PATRICIA SAVINO 104 FIFTH AVE WESTWOOD, NJ 104 FIFTH AVE	00660 07675	366400 259100 625500	1352331	1352331 00 1352331	317718 317717 635435	358448 358448 716896	338083 338083 676166

7973700

17239139

00

00

17239139

8109523

9129616

8619573

Block No. Lot No. Qualification Account No.	Land Dimensions Building Description Additional Lots Acreage	Prop. Class	Owner's Name Address City State Property Location	Billing Code Zip Code	Land Improvement Exemption Net Total	2025 Property Tax Special Dist	2025 Total Tax Deduction Net Tax	Amt.Billed 2025 1st Q 2nd Q Total	2nd Half 2025 3rd Q 4th Q Total	Preliminary 2026 Tax 1st Q 2nd Q Total
402 9 00000723	105X101 4.0LT 2SF2G .2435	2	NOILLACS CORPORATION 108 5TH AVE WESTWOOD NJ 108 FIFTH AVE	07675-2833	349500 530000 879500	1901479	1901479 00	450505 450504 901009	500235 500235 1000470	475370 475370 950740
402 10 00000724	155X125 4.0LT 2SF2G .4448	2	SCALES, GAIL M 18 STRYKER RD SOMERSET, NJ 109 FIFTH AVE	08873	370800 276900 647700	1400327	1400327 00	329293 329292 658585	370871 370871 741742	350082 350082 700164
402 11 00000725	143X136 4LT 2SF2G .4465	2	COSTELLO, ANN 108 FIFTH AVE WESTWOOD, NJ 105 FIFTH AVE	07675	373800 328200 702000	1517724	1517724 00	357630 357630 715260	401232 401232 802464	379431 379431 758862
402 12 00000726	123X104 4.0LT 2SF2G .2937	2	MATESIC, ANTHONY & KAREN KLIESCH- 101 FIFTH AVENUE WESTWOOD, NJ 101 FIFTH AVE	07675	362100 243600 605700	1309523	1309523 00	307562 307562 615124	347200 347199 694399	327381 327381 654762
402 13 00000727	60X150 2.0LT 2SF1G .2066	2	SERRETTE, MICHAEL ANTOINE ETAL 103 MILL ST WESTWOOD, NJ 103 MILL ST	07675	339400 355800 695200	1503022	1503022 00	354791 354791 709582	396720 396720 793440	375756 375755 751511
402 14 00000728	91X150 2SF1G .3134	2	PELOSI, GABRIELLA D 97 MILL STREET WESTWOOD, NJ 97 MILL ST	07675	353800 149500 503300	1088135	1088135 00	254491 254490 508981	289577 289577 579154	272034 272034 544068
402 15 00000729	90X150 4.0LT 2SF1G .3099	2	LOMER, JOHN (V) & LYNN 89 MILL ST WESTWOOD, NJ 89 MILL ST	00660 07675	361900 181500 543400	1174831 V1	1174831 -25000	268880 268879 537759	306036 306036 612072	287458 287458 574916
402 16.01 00003656	75X100 1SF1G .1722	2	COLELLO, MICHAEL J & BARBARA & GEENA 434 FOURTH AVE WESTWOOD, NJ 434 FOURTH AVE	07675 R1	331900 401200 733100	1584962	1584962 00	374775 374774 749549	417707 417706 835413	396241 396240 792481
402 16.02 00003657	75X100 1SF1G .1722	2	PALACIOS, HUGO A & BARBARA 438 4TH AVENUE WESTWOOD, NJ 438 FOURTH AVE	00660 07675	331900 440000 771900	1668848	1668848 00	395031 395031 790062	439393 439393 878786	417212 417212 834424
402 17 00000731	75X190 2SF1G .3271	2	HOFFMAN, LISA R 430 FOURTH AVE WESTWOOD, NJ 430 FOURTH AVE	02250 07675	352100 316300 668400	1445081	1445081 00	340431 340431 680862	382110 382109 764219	361271 361270 722541
402 18 00000732	85X145 3.0LT 2SF2G .2829	2	PARADIS, DAVID 424 4TH AVE WESTWOOD NJ 424 FOURTH AVE	07675-2923	326800 194300 521100	1126618	1126618 00	264428 264428 528856	298881 298881 597762	281655 281654 563309
402 19 00000733	50X145 2.0LT 1SF1G .1664	2	GIRARD, MARTINE 418 FOURTH AVE WESTWOOD, NJ 418 FOURTH AVE	07675	313300 224500 537800	1162724	1162724 00	273546 273546 547092	307816 307816 615632	290681 290681 581362
402 20 00000734	50X145 2.0LT 2SF2G .1664	2	BIRKNER, JOHN JR & SUSAN M 416 FOURTH AVE WESTWOOD, NJ 416 FOURTH AVE	00660 07675	313300 121500 434800	940038	940038 00	219875 219874 439749	250145 250144 500289	235010 235009 470019
402 21 00000735	50X145 2.0LT 1SF1G .1664	2	LODISPOTO, NICK P. & JOANNA 412 4TH AVE WESTWOOD NJ 412 FOURTH AVE	07675-2923	313300 137100 450400	973765	973765 00	228010 228009 456019	258873 258873 517746	243442 243441 486883

Block No. Lot No. Qualification Account No.	Land Dimensions Building Description Additional Lots Acreage	Prop. Class	Owner's Name Address City State Property Location	Billing Code Zip Code	Land Improvement Exemption Net Total	2025 Property Tax Special Dist	2025 Total Tax Deduction Net Tax	Amt.Billed 2025 1st Q 2nd Q Total	2nd Half 2025 3rd Q 4th Q Total	Preliminary 2026 Tax 1st Q 2nd Q Total
402 22 00000736	50X145 2.0LT 1SF .1664	2	HOPPER, DEBORAH W 410 FOURTH AVE WESTWOOD, NJ 410 FOURTH AVE	07675	313300 106000 419300	906527	906527 00	211794 211793	241470 241470	226632 226632
402 23 00000737	50X145 2.0LT 2SF2G .1664	2	DOELL, KEITH & CLAUDIA GONZALES- 404 FOURTH AVE WESTWOOD, NJ 404 FOURTH AVE	07675	313300 165400 478700	1034949	1034949 00	242697 242697	274778 274777	258738 258737
402 24 00000738	50X145 2.0LT 1SF1G .1664	2	DEZERGA, JAKE G 400 FOURTH AVENUE WESTWOOD, NJ 400 FOURTH AVE	07675 00672	313300 121600 434900	940254	940254 00	219929 219929	250198 250198	235064 235063
402 25 00000739	70X145 2.0LT 1SF1G .2330	2	ARIEMMA, NICHOLAS F. & VALERIE 398 4TH AVE WESTWOOD NJ 398 FOURTH AVE	07675-2923 00672	305300 149600 454900	983494	983494 00	230522 230521	261226 261225	245874 245873
402 26 00000740	79X100 1SF2G .1814	2	KIEL, LAWRENCE 394 FOURTH AVE WESTWOOD, NJ 394 FOURTH AVE	07675	326200 236800 563000	1217206	1217206 00	280044 280043	328560 328559	304302 304301
402 27 00000741	75X100 3.0LT 1SFG .1722	2	SCHIEBER, JANET B 388 FOURTH AVE WESTWOOD, NJ 388 FOURTH AVE	07675 00660	283800 286700 570500	1233421	1233421 00	301720 301719	314991 314991	308356 308355
402 28 00000742	75X100 3.0LT 1SF2G .1722	2	RAGNO, DINO 42 FIRST AVE WESTWOOD, NJ 382 FOURTH AVE	07675	283800 378900 662700	1432757	1432757 00	352007 352006	364372 364372	358190 358189
402 29 00000743	90X100 4.0LT .2066	2	SCAVO, COREY M & RYAN 376 FOURTH AVE WESTWOOD, NJ 376 FOURTH AVE	07675 00672	275700 286300 562000	1215044	1215044 00	298990 298989	308533 308532	303761 303761
402 30 00000744	75X100 3.0LT 1SF2G .1722	2	PANISCOTTI, DOMENICO & STELLA 370 4TH AVE WESTWOOD NJ 370 FOURTH AVE	07675-2923	283800 340500 624300	1349737	1349737 00	332460 332459	342409 342409	337435 337434
402 31 00000745	75X100 3.0LT 1SF2G .1722	2	INTRIAGO, CARLOS 364 FOURTH AVE WESTWOOD, NJ 364 FOURTH AVE	07675	283800 339900 623700	1348439	1348439 00	332132 332132	342088 342087	337110 337110
402 32 00000746	74X100 .1699	2	DAVARIS, ANGELIKI 358 FOURTH AVENUE WESTWOOD, NJ 358 FOURTH AVE	07675	283700 441700 725400	1568315	1568315 00	382364 382364	401794 401793	392079 392079
402 33 00000747	183X100 BILEVEL .4201	2	SEICKEL, MARGARET 352 FOURTH AVENUE WESTWOOD, NJ 352 FOURTH AVE	07675	315600 520800 836400	1808297	1808297 00	441005 441004	463144 463144	452075 452074
403 1 00000748	50X100 2.0LT 2SF .1148	2	LAMBERT, ALINA 89 CLAIRMONT AVE WESTWOOD, NJ 89 CLAIRMONT AVE	07675	311300 176100 487400	1053759	1053759 00	232323 232323	294557 294556	263440 263440
403 2 00000749	100X100 4.0LT 2SF1G .2296	2	RUBIN, INA 91 CLAIRMONT AVE WESTWOOD NJ 91 CLAIRMONT AVE	07675-2836 00660	344400 146800 491200	1061974	1061974 00	248430 248430	282557 282557	265494 265493

7934400

17154173

00

00

17154173

8212826

8941347

8577091

Block No. Lot No. Qualification Account No.	Land Dimensions Building Description Additional Lots Acreage	Prop. Class	Owner's Name Address City State Property Location	Billing Code Zip Code	Land Improvement Exemption Net Total	2025 Property Tax Special Dist	2025 Total Tax Deduction Net Tax	Amt.Billed 2025 1st Q 2nd Q Total	2nd Half 2025 3rd Q 4th Q Total	Preliminary 2026 Tax 1st Q 2nd Q Total
403 3 00000750	50X100 2.0LT 1SF1G .1148	2	FUQUENE, OSCAR J ETALS 99 CLAIRMONT AVE WESTWOOD, NJ 99 CLAIRMONT AVE	07675	311300 206600 517900	1119700	1119700 00 1119700	263227 263226 526453	296624 296623 593247	279925 279925 559850
403 4 00000751	50X100 2.0LT 1SF .1148	2	VOGEL, LINDA DIANE 47 ASH ST WESTWOOD, NJ 47 ASH ST	07675	311300 139300 450600	974197	974197 00 974197	231068 231067 462135	256031 256031 512062	243550 243549 487099
403 5 00000752	100X100 4.0LT 2SF2G .2296	2	PANG, KENNETH K & GRACE B 43 ASH ST WESTWOOD, NJ 43 ASH ST	00672 07675 R1	344400 557400 901800	1949692	1949692 00 1949692	462299 462298 924597	512548 512547 1025095	487423 487423 974846
403 6 00000753	50X100 2.0LT 2SF .1148	2	LISSEMORE, BRITTANY & BOHAN, RYAN R 39 ASH ST WESTWOOD, NJ 39 ASH ST	07675	311300 137800 449100	970954	970954 00 970954	227355 227354 454709	258123 258122 516245	242739 242738 485477
403 7 00000754	50X100 2.0LT 1SF1G .1148	2	TAYLOR, THOMAS & CAROL 35 ASH ST WESTWOOD NJ 35 ASH ST	07675-2802	311300 166500 477800	1033004	1033004 00 1033004	242315 242315 484630	274187 274187 548374	258251 258251 516502
403 8 00000755	50X100 2.0LT 1SF1G .1148	2	DORAN, SEAN & GIULIANO, GABRIELLA 31 ASH ST WESTWOOD, NJ 31 ASH ST	07675	311300 286500 597800	1292444	1292444 00 1292444	304832 304832 609664	341390 341390 682780	323111 323111 646222
403 9 00000756	75X100 3.0LT 1SF1G .1722	2	BAEZ, PAUL & AMPARO 27 ASH ST WESTWOOD, NJ 27 ASH ST	00660 07675	331900 175400 507300	1096783	1096783 00 1096783	257221 257220 514441	291171 291171 582342	274196 274196 548392
403 10 00000757	75X100 3.0LT 1SF1G .1722	2	NILSON, MICHAEL LOUIS & CHRISTINA HOPE 19 ASH ST WESTWOOD, NJ 19 ASH ST	00660 07675	331900 289800 621700	1344115	1344115 00 1344115	316844 316844 633688	355214 355213 710427	336029 336029 672058
403 11 00000758	50X100 2.0LT 1SF .1148	2	BAKIAN, MARIELLE & MARNIN, GERALD 15 ASH ST WESTWOOD, NJ 15 ASH ST	07675	295700 156600 452300	977873	977873 00 977873	234398 234398 468796	254539 254538 509077	244469 244468 488937
403 12 00000759	75X100 3.0LT 1SF1G .1722	2	KLEIN, MICHAEL & OLGA 9 ASH ST WESTWOOD, NJ 9 ASH ST	07675	315300 251700 567000	1225854	1225854 00 1225854	294185 294185 588370	318742 318742 637484	306464 306463 612927
403 13 00000760	81X100 3.0LT 1SF1G .1860	2	WARHAFTIG, JERI & FABRICANT, NEIL 3 ASH ST WESTWOOD, NJ 3 ASH ST	07675	324300 273300 597600	1292011	1292011 00 1292011	310128 310128 620256	335878 335877 671755	323003 323003 646006
403 14 00000761	100X100 3.0LT 1SF2G .2296	2	BROWN, ERIC 8 BEECH ST WESTWOOD, NJ 8 BEECH ST	00660 07675	325200 174700 499900	1080784	1080784 00 1080784	259187 259186 518373	281206 281205 562411	270196 270196 540392
403 15 00000762	100X100 4.0LT 1SS .2296	2	BORNSTEIN, ALAN A & LINDA A 16 BEECH ST WESTWOOD NJ 16 BEECH ST	07675-2805	327200 166300 493500	1066947	1066947 00 1066947	255911 255910 511821	277563 277563 555126	266737 266737 533474
403 16 00000763	100X100 4.0LT 2SF2G .2296	2	PITON, ZDRAVKO & ANN 24 PARSONS CT. MAHWAH, NJ 20 BEECH ST	07430	344400 221600 566000	1223692	1223692 00 1223692	287415 287415 574830	324431 324431 648862	305923 305923 611846

Block No. Lot No. Qualification Account No.	Land Dimensions Building Description Additional Lots Acreage	Prop. Class	Owner's Name Address City State Property Location	Billing Code Zip Code	Land Improvement Exemption Net Total	2025 Property Tax Special Dist	2025 Total Tax Deduction Net Tax	Amt.Billed 2025 1st Q 2nd Q Total	2nd Half 2025 3rd Q 4th Q Total	Preliminary 2026 Tax 1st Q 2nd Q Total
403 17 00000764	50X100 2.0LT 1SF .1148	2	RICHARDS, ANNE M 34 BEECH ST WESTWOOD, NJ 34 BEECH ST	00660 07675	311300 124100 435400	941335	941335 00 941335	220257 220256 440513	250411 250411 500822	235334 235334 470668
403 18 00000765	50X100 2.0LT 1SF .1148	2	SCHAPPERT, CATHERINE E 38 BEECH ST WESTWOOD, NJ 38 BEECH ST	00672 07675	311300 130900 442200	956036	956036 00 956036	223806 223805 447611	254213 254212 508425	239009 239009 478018
403 19 00000766	100X100 4.0LT 1SF1G .2296	2	VECCHIONE, MICHAEL B & DANIELLE M 42 BEECH ST WESTWOOD, NJ 42 BEECH ST	07675	344400 200800 545200	1178722	1178722 00 1178722	246847 246846 493693	342515 342514 685029	294681 294680 589361
403 20 00000767	50X100 2.0LT 1SF .1148	2	FARRELL, MARK & CAMACHO, CHRISTINA 44 BEECH ST WESTWOOD, NJ 44 BEECH ST	07675	311300 156000 467300	1010303	1010303 00 1010303	236855 236855 473710	268297 268296 536593	252576 252576 505152
403 21 00000768	50X100 2.0LT 1SF1G .1148	2	WILLIAM J WEAVER RESIDUARY TRUST 60 FOX CHASE LANE LEDGEWOOD, NJ 50 BEECH ST	07852	311300 104300 415600	898527	898527 00 898527	209937 209937 419874	239327 239326 478653	224632 224632 449264
403 22 00000769	100X100 4.0LT 2SF2G .2296	2	HADLEY, JOHN B JR (V) & REGINA 56 BEECH ST WESTWOOD NJ 56 BEECH ST	07675-2805	344400 291500 635900	1374816 v1	1374816 -25000 1349816	317528 317528 635056	357380 357380 714760	337454 337454 674908
404 1 00000770	64X90 2.0LT 1SF1G .1322	2	COOPER, JASON W & ELIZABETH M 124 CYPRESS ST WESTWOOD, NJ 124 CYPRESS ST	00660 07675	314200 171300 485500	1049651	1049651 00 1049651	246301 246300 492601	278525 278525 557050	262413 262413 524826
404 2 00000771	75X90 3.0LT 2SF1G .1550	2	REVOLUS-RAMAN, NADINE 82-16 211 ST QUEENS VLLAGE, NY 375 LAFAYETTE AVE	11427	293100 217000 510100	1102836	1102836 00 1102836	259514 259514 519028	291904 291904 583808	275709 275709 551418
404 3 00000772	79X90 3.0LT 1SF1G .1632	2	RUDIE, DONALD D & KATHLEEN S 383 LAFAYETTE AVE WESTWOOD, NJ 383 LAFAYETTE AVE	00660 07675	288000 129300 417300	902203	902203 00 902203	211302 211302 422604	239800 239799 479599	225551 225551 451102
404 4 00000773	118X100 4.0LT 1SF2G .2709	2	EINWOHNER, KRISTIN 117 BEECH ST WESTWOOD, NJ 117 BEECH ST	00672 07675	348600 349300 697900	1508860	1508860 00 1508860	355992 355992 711984	398438 398438 796876	377215 377215 754430
404 5 00000774	75X100 3.0LT 1SF1G .1722	2	KOVALESKI, CHESTER (V) & KATHLEEN 111 BEECH ST WESTWOOD NJ 111 BEECH ST	07675-2835	315300 134000 449300	971387 v1	971387 -25000 946387	221105 221104 442209	252089 252089 504178	236597 236597 473194
404 6 00000775	75X100 3.0LT 1SF1G .1722	2	NAM, SUH Y 105 BEECH ST WESTWOOD, NJ 105 BEECH ST	00660 07654	331900 217500 549400	1187803	1187803 00 1187803	279170 279170 558340	314732 314731 629463	296951 296951 593902
404 7 00000776	50X100 2.0LT 2SF1G .1148	2	DELYANNIS, DAVID S 99 BEECH STREET WESTWOOD, NJ 99 BEECH ST	07675	311300 191000 502300	1085973	1085973 00 1085973	255092 255091 510183	287895 287895 575790	271494 271493 542987
404 8 00000777	50X100 2.0LT 1.5SF .1148	2	HAGAN, BARBARA J 95 BEECH ST WESTWOOD, NJ 95 BEECH ST	07675	311300 166600 477900	1033220	1033220 00 1033220	242424 242424 484848	274186 274186 548372	258305 258305 516610

7031300

15201672

00

50000

15151672

7052254

8099418

7575840

Block No. Lot No. Qualification Account No.	Land Dimensions Building Description Additional Lots Acreage	Prop. Class	Owner's Name Address City State Property Location	Billing Code Zip Code	Land Improvement Exemption Net Total	2025 Property Tax Special Dist	2025 Total Tax Deduction Net Tax	Amt.Billed 2025 1st Q 2nd Q Total	2nd Half 2025 3rd Q 4th Q Total	Preliminary 2026 Tax 1st Q 2nd Q Total
404 9 00000778	50X100 2.0LT 1SF1G .1148	2	DELLENTASH, DAVID J & AMY 93 BEECH ST WESTWOOD, NJ 93 BEECH ST	00660 07675	311300 182600 493900	1067812	1067812 00	250724 250723	283183 283182	266953 266953
404 10 00000779	50X100 2.0LT 2SF .1148	2	O'CONNOR, RICHARD S & MICHELE 89 BEECH ST WESTWOOD NJ 89 BEECH ST	07675-2835	311300 175800 487100	1053110	1053110 00	247175 247174	279381 279380	263278 263277
404 11 00000780	50X100 2.0LT 1SF1G .1148	2	BERUBE, PATRICK JOSEPH & DAWN MARIE 85 BEECH ST WESTWOOD, NJ 85 BEECH ST	00660 07675	311300 153100 464400	1004033	1004033 00	235326 235326	266691 266690	251009 251008
404 12 00000781	50X100 2.0LT 2SF1G .1148	2	SCAGLIONE, KEITH 79 BEECH STREET WESTWOOD, NJ 79 BEECH ST	07675	311300 222800 534100	1154724	1154724 00	271635 271635	305727 305727	288681 288681
404 13 00000782	50X100 2.0LT 2SF1G .1148	2	MOLLER, SALLY 80 CLAIRMONT AVE WESTWOOD, NJ 80 CLAIRMONT AVE	00660 07675	311300 220800 532100	1150400	1150400 00	270598 270597	304603 304602	287600 287600
404 14 00000783	50X100 2.0LT 2SF1G .1148	2	HOY, ANDREW DAVID ETAL 76 CLAIRMONT AVE WESTWOOD, NJ 76 CLAIRMONT AVE	07675	311300 192800 504100	1089864	1089864 00	246792 246792	298140 298140	272466 272466
404 15 00000784	55X100 2.0LT 1SF1G .1263	2	DIOMEDE, JOHN C & ELIZABETH A 72 CLAIRMONT AVE WESTWOOD, NJ 72 CLAIRMONT AVE	00660 07675	315400 137000 452400	978089	978089 00	228993 228992	260052 260052	244523 244522
404 16 00000785	75X100 3.0LT 2SF1G .1722	2	LOVERICH, SCOTT A. & PAULA M 68 CLAIRMONT AVE WESTWOOD, NJ 68 CLAIRMONT AVE	00660 07675	331900 298500 630400	1362925	1362925 00	321321 321321	360142 360141	340732 340731
404 17 00000786	75X125 3.0LT 1SF1G .2152	2	VASILIOU, MICHAEL K 90 CYPRESS ST WESTWOOD, NJ 90 CYPRESS ST	00672 07675	341200 169800 511000	1104782	1104782 00	258859 258858	293533 293532	276196 276195
404 18 00000787	50X124 2.0LT 1SF1G .1423	2	FICARRA-MORELLO, BERNADETTE 121 OAKDENE AVE TEANECK, NJ 94 CYPRESS ST	07666	321100 142600 463700	1002519	1002519 00	234780 234780	266480 266479	250630 250630
404 19 00000788	50X122 2.0LT 2SF1G .1400	2	LEEDS, ANDREW 1 KEVIN CT PARK RIDGE, NJ 98 CYPRESS ST	00672 07656	320300 288300 608600	1315793	1315793 00	310238 310237	347659 347659	328949 328948
404 20 00000789	50X120 2.0LT 2SF1G .1377	2	MURPHY, BRIAN H & CHRISTA L 104 CYPRESS ST WESTWOOD, NJ 104 CYPRESS ST	67200 07675	319500 347300 666800	1441622	1441622 00	340595 340595	380216 380216	360406 360405
404 21 00000790	50X119 2.0LT 1SF1G .1366	2	COURTNEY, MICHAEL H. & KATHY R. 108 CYPRESS ST WESTWOOD, NJ 108 CYPRESS ST	00660 07675	319100 150300 469400	1014843	1014843 00	237783 237783	269639 269638	253711 253711
404 22 00000791	50X117 2.0LT 1SF1G .1343	2	MCKAY, MICHAEL B & ANN 112 CYPRESS ST WESTWOOD, NJ 112 CYPRESS ST	07675	318300 223400 541700	1171155	1171155 00	275457 275457	310121 310120	292789 292789

Block No. Lot No. Qualification Account No.	Land Dimensions Building Description Additional Lots Acreage	Prop. Class	Owner's Name Address City State Property Location	Billing Code Zip Code	Land Improvement Exemption Net Total	2025 Property Tax Special Dist	2025 Total Tax Deduction Net Tax	Amt.Billed 2025 1st Q 2nd Q Total	2nd Half 2025 3rd Q 4th Q Total	Preliminary 2026 Tax 1st Q 2nd Q Total
404 23 00000792	100X115 4.0LT 1SF1G .2640	2	BEDROSIAN, LAWRENCE J. 118 CYPRESS ST WESTWOOD, NJ 118 CYPRESS ST	00660 07675	351900 164900 516800	1117322	1117322 00	261589 261588 523177	297073 297072 594145	279331 279330 558661
404 24 00000793	115X113 5.0LT 1SF1G .2983	2	RENSVOLD, THOMAS & LISA 120 CYPRESS ST WESTWOOD, NJ 120 CYPRESS ST	00660 07675	362300 89400 451700	976575	976575 00	227355 227354 454709	260933 260933 521866	244144 244144 488288
405 1 00000794	82X100 3.0LT 1SF1G .1882	2	JEZEWSKI, MICHAEL J & TALJ 67 CLAIRMONT AVE WESTWOOD, NJ 67 CLAIRMONT AVE	07675	336000 246400 582400	1259149	1259149 00	296151 296150 592301	333424 333424 666848	314788 314787 629575
405 2 00000795	100X100 4.0LT 1SF1G .2296	2	NAGENGAST, STEVEN & TRACY 75 CLAIRMONT AVENUE WESTWOOD, NJ 75 CLAIRMONT AVE	00154 07675	344400 243900 588300	1271905	1271905 00	299045 299044 598089	336908 336908 673816	317977 317976 635953
405 3 00000796	50X100 2.0LT 1SF1G .1148	2	GUARDINO, NICOLE C & JAMES M 79 CLAIRMONT AVE WESTWOOD, NJ 79 CLAIRMONT AVE	00660 07675	311300 275200 586500	1268013	1268013 00	298935 298935 597870	335072 335071 670143	317004 317003 634007
405 4 00000797	50X125 2.0LT 1SF1G .1435	2	MORRISON, GREGORY & ALEXA 57 BEECH ST WESTWOOD, NJ 57 BEECH ST	07675	321600 255400 577000	1247474	1247474 00	282610 282609 565219	341128 341127 682255	311869 311868 623737
405 5 00000798	50X125 2.0LT 1SF1G .1435	2	FRULLO, STEVEN & DENISE 55 BEECH ST WESTWOOD, NJ 55 BEECH ST	00660 07675	321600 183600 505200	1092242	1092242 00	256402 256401 512803	289720 289719 579439	273061 273060 546121
405 6 00000799	100X125 4.0LT 2SF1G .2870	2	MORRISON, THOMAS E (V) & LINDA A 45 BEECH ST WESTWOOD NJ 45 BEECH ST	07675-2807	356900 148800 505700	1093323 v1	1093323 -25000	249442 249442 498884	284720 284719 569439	267081 267081 534162
405 7 00000800	50X125 2.0LT 1SB2G .1435	2	ANDREANO, MICHAEL & KAREN 41 BEECH STREET WESTWOOD, NJ 41 BEECH ST	07675	321600 221500 543100	1174182	1174182 00	276113 276112 552225	310979 310978 621957	293546 293545 587091
405 8 00000801	50X125 2.0LT 2SS1G .1435	2	MC HUGH, ARIANNE 37 BEECH ST WESTWOOD, NJ 37 BEECH ST	00672 07675	321600 161400 483000	1044246	1044246 00	244827 244826 489653	277297 277296 554593	261062 261061 522123
405 9 00000802	50X125 2.0LT 1SF .1435	2	WILHELM, J & A & CHRYSTAL, S 33 BEECH STREET WESTWOOD, NJ 33 BEECH ST	00660 07675	321600 161600 483200	1044678	1044678 00	244936 244935 489871	277404 277403 554807	261170 261169 522339
405 10 00000803	50X125 2.0LT 1SF1G .1435	2	RUDICK, ANTHONY C 31 BEECH STREET WESTWOOD, NJ 31 BEECH ST	00660 07675	321600 349600 671200	1451134	1451134 00	342834 342833 685667	382734 382733 765467	362784 362783 725567
405 11 00000804	100X125 4.0LT 2SF2G .2870	2	JACHENS, GLENN 5 PHYLLIS DRIVE MONTVALE, NJ 23 BEECH ST	07645	356900 198100 555000	1199910	1199910 00	281354 281354 562708	318601 318601 637202	299978 299977 599955
405 12 00000805	75X125 3.0LT 1SF1G .2152	2	DOBRYGOWSKI, MAREK & SABINS, KRYSTINA 15 BEECH ST WESTWOOD, NJ 15 BEECH ST	00660 07675	341200 158500 499700	1080351	1080351 00	253017 253016 506033	287159 287159 574318	270088 270088 540176

7548800

16320504

00

25000

16295504

7629209

8666295

8147755

Block No. Lot No. Qualification Account No.	Land Dimensions Building Description Additional Lots Acreage	Prop. Class	Owner's Name Address City State Property Location	Billing Code Zip Code	Land Improvement Exemption Net Total	2025 Property Tax Special Dist	2025 Total Tax Deduction Net Tax	Amt.Billed 2025 1st Q 2nd Q Total	2nd Half 2025 3rd Q 4th Q Total	Preliminary 2026 Tax 1st Q 2nd Q Total
405 13 00000806	75X125 3.0LT 1SF .2152	2	KARAYANIS, DEAN & CATHERINE 9 BEECH ST WESTWOOD, NJ 9 BEECH ST	00660 07675	341200 256000 597200	1291146	1291146 00 1291146	303795 303794 607589	341779 341778 683557	322787 322786 645573
405 14 00000807	72X125 2.0LT 1SF1G .2066	2	MONTANY, GARRY F & ROSLIN, JESSICA E 5 BEECH STREET WESTWOOD, NJ 5 BEECH ST	00672 07675	332400 221900 554300	1198397	1198397 00 1198397	287579 287578 575157	311620 311620 623240	299600 299599 599199
405 15 00000808	116X131 4.0LT 2SF2G .3489	2	COLE, EDWARD & DONNA M 10 CYPRESS ST WESTWOOD NJ 10 CYPRESS ST	07675-2810	341700 320400 662100	1431460	1431460 00 1431460	343653 343652 687305	372078 372077 744155	357865 357865 715730
405 16 00000809	75X132 3.0LT 1SF2G .2273	2	O'DEA, MARY 30 E SHELBY AVE PARAMUS, NJ 16 CYPRESS ST	07652	326700 150600 477300	1031923	1031923 00 1031923	247502 247502 495004	268460 268459 536919	257981 257981 515962
405 17 00000810	75X127 3.0LT 1SF1G .2187	2	BAUER, MATTHEW S & MARISA IRURRE 22 CYPRESS ST WESTWOOD, NJ 22 CYPRESS ST	00660 07675	342000 491800 833800	1802676	1802676 00 1802676	426972 426972 853944	474366 474366 948732	450669 450669 901338
405 18 00000811	75X125 3.0LT 1SF1G .2152	2	TUCKER, SHAUN & TUCKER, CHRISTINA 28 CYPRESS ST WESTWOOD, NJ 28 CYPRESS ST	07675	341200 495800 837000	1809594	1809594 00 1809594	428665 428664 857329	476133 476132 952265	452399 452398 904797
405 19 00000812	75X123 3.0LT 1SF1G .2118	2	KELLY, JAMES F (V) & LORRAINE 32 CYPRESS ST WESTWOOD, NJ 32 CYPRESS ST	07675	340500 155800 496300	1073001 V1	1073001 -25000 1048001	244965 244964 489929	279036 279036 558072	262001 262000 524001
405 20 00000813	75X120 3.0LT 1SF1G .2066	2	VILLAGGIO, RAVEN & NICHOLAS 40 CYPRESS STREET WESTWOOD, NJ 40 CYPRESS ST	07675	339400 284400 623800	1348656	1348656 00 1348656	317663 317663 635326	356665 356665 713330	337164 337164 674328
405 21 00000814	50X119 2.0LT 1.5SF1G .1366	2	PETERS, CARL F (V) 46 CYPRESS ST WESTWOOD NJ 46 CYPRESS ST	07675-2810	319100 132300 451400	975927 V1	975927 -25000 950927	222142 222142 444284	253322 253321 506643	237732 237732 475464
405 22 00000815	50X117 2.0LT 1SF1G .1343	2	DONAHUE, PAMELA M 50 CYPRESS ST WESTWOOD, NJ 50 CYPRESS ST	00660 07675	318300 147600 465900	1007276	1007276 00 1007276	235982 235981 471963	267657 267656 535313	251819 251819 503638
405 23.01 00003739	75X113 1SF2G .1946	2	DAMATO, TIFFANY 56 CYPRESS ST WESTWOOD, NJ 56 CYPRESS ST	00660 07675	336800 771700 1108500	2396577	2396577 00 2396577	570134 570133 1140267	628155 628155 1256310	599145 599144 1198289
405 23.02 00003738	75X113 1SF2G .1946	2	MARYNCHEV, PAUL & ALEXANDRA 58 CYPRESS STREET WESTWOOD, NJ 58 CYPRESS STREET	07675 R1	336800 749100 1085900	2347716	2347716 00 2347716	558395 558394 1116789	615464 615463 1230927	586929 586929 1173858
405 24 00000817	50X110 2.0LT 1SF1G .1263	2	TEN HOEVE, ALLEN & GIL 66 CYPRESS ST WESTWOOD NJ 66 CYPRESS ST	07675-2810	315400 163100 478500	1034517	1034517 00 1034517	242643 242642 485285	274616 274616 549232	258630 258629 517259
406 1 00000818	138X172 3.0LT 1SF1G .5449	2	JALOUDI, HMOUD D & SAHAR H 396 RIDGEWOOD RD WESTWOOD, NJ 396 RIDGEWOOD RD	07675	353800 97400 451200	975494	975494 00 975494	227355 227354 454709	260393 260392 520785	243874 243873 487747

Block No. Lot No. Qualification Account No.	Land Dimensions Building Description Additional Lots Acreage	Prop. Class	Owner's Name Address City State Property Location	Billing Code Zip Code	Land Improvement Exemption Net Total	2025 Property Tax Special Dist	2025 Total Tax Deduction Net Tax	Amt.Billed 2025 1st Q 2nd Q Total	2nd Half 2025 3rd Q 4th Q Total	Preliminary 2026 Tax 1st Q 2nd Q Total
406 2 00000819	80X172 3.0LT 1SF1G .3159	2	RICHARD, KEVIN 392 RIDGEWOOD RD WESTWOOD, NJ 392 RIDGEWOOD RD	00672 07675	305900 132200 438100	947172	947172 00	221567 221567 443134	252019 252019 504038	236793 236793 473586
406 3 00000820	138X178 3.0LT 1SF1G .5639	2	GAWEDA, STANISLAW & BOZENA 276 LAFAYETTE AVE WESTWOOD, NJ 276 LAFAYETTE AVE	00672 07675	300000 96300 396300	856801	856801 00	199946 199945 399891	228455 228455 456910	214201 214200 428401
406 4 00000821	75X211 3.0LT 1.5SF1G .3633	2	CONNORS, SHANNON & SANDRA STONES 282 LAFAYETTE AVENUE WESTWOOD, NJ 282 LAFAYETTE AVE	00672 07675	333800 154500 488300	1055705	1055705 00	247065 247065 494130	280788 280787 561575	263927 263926 527853
406 5 00000822	75X224 3.0LT 1.5SF1G .3857	2	ORFINI, MARY & MARY AIELLO 288 LAFAYETTE AVENUE WESTWOOD, NJ 288 LAFAYETTE AVE	07675	334100 139500 473600	1023923	1023923 00	239367 239366 478733	272595 272595 545190	255981 255981 511962
406 6 00000823	75X226 3.0LT 1SF1G .3891	2	PUCCIARELLI, ROSARIO & TANIA 294 LAFAYETTE AVE WESTWOOD, NJ 294 LAFAYETTE AVE	07675	334200 150000 484200	1046840	1046840 00	244936 244935 489871	278485 278484 556969	261710 261710 523420
406 7 00000824	75X229 3.0LT 1SF1G .3943	2	PADAVATTAN, LUKE & SYLENA 300 LAFAYETTE AVENUE WESTWOOD, NJ 300 LAFAYETTE AVE	00672 07675	334400 254100 588500	1272337	1272337 00	299263 299262 598525	336906 336906 673812	318085 318084 636169
406 8 00000825	75X232 3.0LT 1SF1G .3994	2	AHEARN, BRIAN HOWARD 306 LAFAYETTE AVE WESTWOOD, NJ 306 LAFAYETTE AVE	07675	334600 273100 607700	1313847	1313847 00	303005 303004 606009	353919 353919 707838	328462 328462 656924
406 9 00000826	75X235 3.0LT 1SF1G .4046	2	PUK, ALEX & ROBIN 312 LAFAYETTE AVE WESTWOOD, NJ 312 LAFAYETTE AVE	00672 07675	334800 153600 488400	1055921	1055921 00	247120 247119 494239	280841 280841 561682	263981 263980 527961
406 10 00000827	75X238 3.0LT 1SB2G .4098	2	SINGH, NANKISHORE 318 LAFAYETTE AVE WESTWOOD, NJ 318 LAFAYETTE AVE	00672 07675	335000 272000 607000	1312334	1312334 00	308873 308872 617745	347295 347294 694589	328084 328083 656167
406 11 00000828	100X240 4.0LT 1SF1G .5510	2	AMATO, RAYMOND & ANA MARIA 324 LAFAYETTE AVE WESTWOOD, NJ 324 LAFAYETTE AVE	07675	340500 224500 565000	1221530	1221530 00	287196 287196 574392	323569 323569 647138	305383 305382 610765
406 12.01 00003610	.247 AC .2470	2	MCKAY, JOANNE ETAL 11 CHAPPY CT WESTWOOD, NJ 11 CHAPPY COURT	07675	359100 607500 966600	2089789	2089789 00	495550 495550 991100	549345 549344 1098689	522448 522447 1044895
406 12.02 00003611	.18 AC .1800	2	ALEXANDER, BOBY & PREETHA 9 CHAPPY CT WESTWOOD, NJ 9 CHAPPY COURT	00316 07675	332500 416700 749200	1619770	1619770 00	383074 383073 766147	426812 426811 853623	404943 404942 809885
406 12.03 00003612	.21 AC .2100	2	MITELMAN, VICTORIA 7 CHAPPY CT WESTWOOD, NJ 7 CHAPPY COURT	00672 07675	370000 489800 859800	1858888	1858888 00	439640 439639 879279	489805 489804 979609	464722 464722 929444
406 12.04 00003613	.22 AC .2200	2	STEWART, RUSSELL J & MARIA L 5 CHAPPY COURT WESTWOOD, NJ 5 CHAPPY COURT	00660 07675	372600 530900 903500	1953367	1953367 00	462299 462298 924597	514385 514385 1028770	488342 488342 976684

Block No. Lot No. Qualification Account No.	Land Dimensions Building Description Additional Lots Acreage	Prop. Class	Owner's Name Address City State Property Location	Billing Code Zip Code	Land Improvement Exemption Net Total	2025 Property Tax Special Dist	2025 Total Tax Deduction Net Tax	Amt.Billed 2025 1st Q 2nd Q Total	2nd Half 2025 3rd Q 4th Q Total	Preliminary 2026 Tax 1st Q 2nd Q Total
406 12.05 00003614	.26 AC .2600	2	FASCIANO, MICHAEL & KATHERINE CANN 3 CHAPPY CT WESTWOOD, NJ 3 CHAPPY COURT	07675	374800 581600 956400	2067737	2067737 00 2067737	489817 489816 979633	544052 544052 1088104	516935 516934 1033869
406 12.06 00003616	.33 ACRE .3300	2	SIVARAMAN, KARTHIKEYAN & RAMYA 328 B LAFAYETTE AVENUE WESTWOOD, NJ 328-B LAFAYETTE AVE	00660 07675 R1	289500 553900 843400	1823431	1823431 00 1823431	436036 436035 872071	475680 475680 951360	455858 455858 911716
406 12.07 00003617	.27 ACRE 406/12.07 IN .2700	2	VIADO, ERIC A & TOMASITA R 328-A LAFAYETTE AVE WESTWOOD, NJ 328-A LAFAYETTE AVE	00660 07675	311100 506300 817400	1767219	1767219 00 1767219	421731 421730 843461	461879 461879 923758	441805 441805 883610
406 12.08 00003618	.27 ACRE .2700	2	KUNDRA, NEERAJ & SHIVANI 326-B LAFAYETTE AVENUE WESTWOOD, NJ 326-B LAFAYETTE AVE	00660 07675	295500 582200 877700	1897587	1897587 00 1897587	453999 453999 907998	494795 494794 989589	474397 474397 948794
406 12.09 00003619	.33 ACRE 406/12.09 2001 .3300	2	TRAMMELL III, DONALD RUBIN 326-A LAFAYETTE AVE WESTWOOD, NJ 326-A LAFAYETTE AVE	07675	289800 541000 830800	1796190	1796190 00 1796190	429429 429429 858858	468666 468666 937332	449048 449047 898095
407 1 00000831	70X117 3.0LT 1SF .1880	2	MISKOVITZ, CRAIG 349 LAFAYETTE AVE WESTWOOD, NJ 349 LAFAYETTE AVE	07675	299400 251500 550900	1191046	1191046 00 1191046	280590 280589 561179	314934 314933 629867	297762 297761 595523
407 2 00000832	75X135 3.0LT 1SF .2324	2	AYERS, JOSEPH & PATSY 355 LAFAYETTE AVE WESTWOOD, NJ 355 LAFAYETTE AVE	00660 07675	310500 192800 503300	1088135	1088135 00 1088135	255474 255473 510947	288594 288594 577188	272034 272034 544068
407 3 00000833	75X142 3.0LT 1SF1G .2445	2	GLAVAN, STIPE I & CARLA F 361 LAFAYETTE AVE WESTWOOD, NJ 361 LAFAYETTE AVE	07675	312900 303600 616500	1332873	1332873 00 1332873	314333 314332 628665	352104 352104 704208	333219 333218 666437
407 4 00000834	75X110 3.0LT 1SF1G .1894	2	FEDORCHAK, MARC & LAURA 121 CYPRESS ST WESTWOOD, NJ 121 CYPRESS ST	00660 07675	335600 191400 527000	1139374	1139374 00 1139374	267322 267321 534643	302366 302365 604731	284844 284843 569687
407 5 00000835	100X110 4.0LT 2SF1G .2525	2	CAINERO, DENIS P & NANCY 117 CYPRESS ST WESTWOOD, NJ 117 CYPRESS ST	00170 07675	331900 163300 495200	1070622	1070622 00 1070622	250778 250778 501556	284533 284533 569066	267656 267655 535311
407 6 00000836	75X110 3.0LT 1SF1G .1894	2	HAFFLER, WILLIAM W & KIMBERLY 109 CYPRESS STREET WESTWOOD, NJ 109 CYPRESS ST	00660 07675	335600 205600 541200	1170074	1170074 00 1170074	274748 274747 549495	310290 310289 620579	292519 292518 585037
407 7 00000837	50X110 2.0LT 2SS1G .1263	2	CHEZAR, NAAMA & JONAS, ANN-MARIE 105 CYPRESS ST WESTWOOD, NJ 105 CYPRESS ST	07675	315400 206200 521600	1127699	1127699 00 1127699	261098 261097 522195	302752 302752 605504	281925 281925 563850
407 8 00000838	50X110 2.0LT 2SS1G .1263	2	CURRAN, ALLEN & SHARON 101 CYPRESS STREET WESTWOOD, NJ 101 CYPRESS ST	00660 07675	315400 276400 591800	1279472	1279472 00 1279472	301611 301610 603221	338126 338125 676251	319868 319868 639736
407 9 00000839	50X110 2.0LT 2SS1G .1263	2	PEABODY, TIMOTHY & BRYANT, MARGARET 97 CYPRESS STREET WESTWOOD, NJ 97 CYPRESS ST	07675	315400 325600 641000	1385842	1385842 00 1385842	327273 327272 654545	365649 365648 731297	346461 346460 692921

Block No. Lot No. Qualification Account No.	Land Dimensions Building Description Additional Lots Acreage	Prop. Class	Owner's Name Address City State Property Location	Billing Code Zip Code	Land Improvement Exemption Net Total	2025 Property Tax Special Dist	2025 Total Tax Deduction Net Tax	Amt.Billed 2025 1st Q 2nd Q Total	2nd Half 2025 3rd Q 4th Q Total	Preliminary 2026 Tax 1st Q 2nd Q Total
407 10 00000840	50X150 2.0LT 2SS1G .1722	2	CERESIA, ROBERT & TARA 93 CYPRESS ST WESTWOOD, NJ 93 CYPRESS ST	00672 07675	331900 207300 539200	1165750	1165750 00	273874 273873	309002 309001	291438 291437
407 11 00000841	50X124 2.0LT 2SF1G .1423	2	ANDRESEN, JON & LINDA 58 CLAIRMONT AVE WESTWOOD, NJ 58 CLAIRMONT AVE	07675	321100 197100 518200	1120348	1120348 00	263172 263172	297002 297002	280087 280087
407 12 00000842	2SF2G .0LT .0000	2	CAHILL, PATRICIA A 52 CLAIRMONT AVE WESTWOOD NJ 52 CLAIRMONT AVE	07675-2838	322100 229500 551600	1192559	1192559 00	280535 280535	315745 315744	298140 298140
407 13 00000843	50X127 2.0LT 2SF2G .1458	2	COUGHLIN, CASEY & FULLUM, KEITH 50 CLAIRMONT AVE WESTWOOD, NJ 50 CLAIRMONT AVE	07675	322400 229200 551600	1192559	1192559 00	280481 280480	315799 315799	298140 298140
407 14 00000844	70X179 5.0LT 2SF1G .2876	2	HENNESSY, TIMOTHY & NICOLE 48 CLAIRMONT AVE WESTWOOD, NJ 48 CLAIRMONT AVE	07675	357000 271200 628200	1358168	1358168 00	319410 319410	359674 359674	339542 339542
407 15 00000845	100X110 4.0LT 1SF1G .2525	2	KLAUSS, ALBERT K. & A. IRENE 100 EUCLID AVE WESTWOOD NJ 100 EUCLID AVE	07675-2814	349400 256500 605900	1309956	1309956 00	308054 308053	346925 346924	327489 327489
407 16 00000846	75X110 3.0LT 1SF1G .1894	2	PARK, JIWON & JENNIFER 108 EUCLID AVE WESTWOOD, NJ 108 EUCLID AVE	07675	335600 214300 549900	1188884	1188884 00	279279 279279	315163 315163	297221 297221
407 17 00000847	125X110 5.0LT 1SF1G .3157	2	SARMIENTO, REBECCA L. 114 EUCLID AVE WESTWOOD NJ 114 EUCLID AVE	01175 07675-2814	345000 196800 541800	1171372	1171372 00	274638 274638	311048 311048	292843 292843
407 18 00000848	100X110 4.0LT 1SF1G .2525	2	PERINI, GEORGE & ANNA MARIA OLIVIER 126 EUCLID AVE WESTWOOD, NJ 126 EUCLID AVE	00660 07675	349400 220900 570300	1232989	1232989 00	289490 289489	327005 327005	308248 308247
408 1 00000849	40X109 2.0LT 2SF1G .1001	2	FODOR, KENNETH & DRUSS, MARJORIE B 43 CLAIRMONT AVE WESTWOOD, NJ 43 CLAIRMONT AVE	00672 07675	306000 222100 528100	1141752	1141752 00	268687 268686	302190 302189	285438 285438
408 2 00000850	40X113 2.0LT 2SF1G .1038	2	GOMES, CANDICE & RODRIGUEZ, BRANDON 47 CLAIRMONT AVE WESTWOOD, NJ 47 CLAIRMONT AVE	00672 07675	307300 226000 533300	1152995	1152995 00	271362 271362	305136 305135	288249 288249
408 3 00000851	40X114 2.0LT 2SF1G .1047	2	CONNELL, THOMAS P. & CAROL H. 51 CLAIRMONT AVE WESTWOOD NJ 51 CLAIRMONT AVE	00597 07675-2808	307600 117600 425200	919282	919282 00	215070 215069	244572 244571	229821 229820
408 4 00000852	50X112 2.0LT 2SF1G .1286	2	CHEN, FRANK & YOONG HUEY YONG 55 CLAIRMONT AVE WESTWOOD, NJ 55 CLAIRMONT AVE	00660 07675	316200 186300 502500	1086405	1086405 00	255092 255091	288111 288111	271602 271601
408 5 00000853	50X115 2.0LT 2SF1G .1320	2	MC DONALD, JOHN ANDREW & JERYL 57 CLAIRMONT AVE WESTWOOD, NJ 57 CLAIRMONT AVE	00660 07675	317400 168900 486300	1051381	1051381 00	246629 246628	279062 279062	262846 262845

7532100

16284400

00

00

16284400

7651538

8632862

8142203

Block No. Lot No. Qualification Account No.	Land Dimensions Building Description Additional Lots Acreage	Prop. Class	Owner's Name Address City State Property Location	Billing Code Zip Code	Land Improvement Exemption Net Total	2025 Property Tax Special Dist	2025 Total Tax Deduction Net Tax	Amt.Billed 2025 1st Q 2nd Q Total	2nd Half 2025 3rd Q 4th Q Total	Preliminary 2026 Tax 1st Q 2nd Q Total
408 6 00000854	50X110 2.0LT 2SS1G .1263	2	MATARAGAS, PRESBYTER NIKOLAOS REV 65 CYPRESS ST WESTWOOD, NJ 65 CYPRESS ST	07675	315400 194500 509900	1102404	1102404 00 1102404	258968 258968 517936	292234 292234 584468	275601 275601 551202
408 7 00000855	50X110 2.0LT 2SS1G .1263	2	OCHER, JEFFREY A. & MARYANN 61 CYPRESS ST WESTWOOD, NJ 61 CYPRESS ST	00672 07675	315400 236000 551400	1192127	1192127 00 1192127	280590 280589 561179	315474 315474 630948	298032 298032 596064
408 8 00000856	50X110 2.0LT 2SS1G .1263	2	MOHRE, JOAN E 57 CYPRESS ST WESTWOOD, NJ 57 CYPRESS ST	07675	315400 197100 512500	1108025	1108025 00 1108025	260333 260333 520666	293680 293679 587359	277007 277006 554013
408 9 00000857	50X110 2.0LT 2SS2G .1263	2	EARL, HOWARD W(V) & ROSALIE F. 53 CYPRESS ST WESTWOOD NJ 53 CYPRESS ST	07675-2812	315400 202200 517600	1119051 W1	1119051 -25000 1094051	256704 256703 513407	290322 290322 580644	273513 273513 547026
408 10 00000858	50X110 2.0LT 2SS1G .1263	2	MRSICH, GEORGE M & KAREN M 49 CYPRESS ST WESTWOOD, NJ 49 CYPRESS ST	00660 07675	315400 222300 537700	1162507	1162507 00 1162507	273492 273491 546983	307762 307762 615524	290627 290627 581254
408 11 00000859	75X110 3.0LT 2SS1G .1894	2	DUNKELMAN, DAVID & ELIZABETH 45 CYPRESS ST WESTWOOD, NJ 45 CYPRESS ST	00660 07675	335600 203700 539300	1165967	1165967 00 1165967	273765 273764 547529	309219 309219 618438	291492 291492 582984
408 12 00000860	75X110 3.0LT 1SF1G .1894	2	MAJERSKY, DAMIAN & KRISTEN M SWEENEY 37 CYPRESS STREET WESTWOOD, NJ 37 CYPRESS ST	00597 07675	335600 287300 622900	1346710	1346710 00 1346710	317336 317335 634671	356020 356019 712039	336678 336677 673355
408 13 00000861	100X110 4.0LT 1SF1G .2525	2	HORNIDGE, JAMES 31 CYPRESS ST WESTWOOD, NJ 31 CYPRESS ST	00660 07675	349400 154600 504000	1089648	1089648 00 1089648	254982 254982 509964	289842 289842 579684	272412 272412 544824
408 14 00000862	75X110 3.0LT 1SF1G .1894	2	CERRATI, MARY P (W) 23 CYPRESS ST WESTWOOD NJ 23 CYPRESS ST	07675-2812	335600 122500 458100	990412 W1	990412 -25000 965412	225200 225199 450399	257507 257506 515013	241353 241353 482706
408 15 00000863	75X110 3.0LT 1SF1G .1894	2	MONTANA, CHRISTOPHER & MARIA 17 CYPRESS ST WESTWOOD, NJ 17 CYPRESS ST	00660 07675	318800 280400 599200	1295470	1295470 00 1295470	311002 311001 622003	336734 336733 673467	323868 323867 647735
408 16 00000864	75X110 3.0LT 1SF1G .1894	2	LAGRIMAS, JOHN & DOROTHY 11 CYPRESS ST WESTWOOD, NJ 11 CYPRESS ST	07675	318800 162500 481300	1040571	1040571 00 1040571	249577 249576 499153	270709 270709 541418	260143 260143 520286
408 17 00000865	110X110 3.0LT 1SF1G .2778	2	PODSADA, RYAN & ERIN 5 CYPRESS STREET WESTWOOD, NJ 5 CYPRESS ST	07675	236200 157200 393400	850531	850531 00 850531	210483 210483 420966	214783 214782 429565	212633 212633 425266
408 18 00000866	73X110 IR 3 LTS 1SF1G .0000	2	VAN VALKENBURG, DOROTHY 8 EUCLID AVENUE WESTWOOD, NJ 8 EUCLID AVE	07675	303900 180300 484200	1046840	1046840 00 1046840	258804 258804 517608	264616 264616 529232	261710 261710 523420
408 19 00000867	75X110 3.0LT 1SF1G .1894	2	LAWLOR, CHRISTIAN ETAL 10 EUCLID AVE WESTWOOD, NJ 10 EUCLID AVE	07675	318800 153500 472300	1021113	1021113 00 1021113	244881 244881 489762	265676 265675 531351	255279 255278 510557

Block No. Lot No. Qualification Account No.	Land Dimensions Building Description Additional Lots Acreage	Prop. Class	Owner's Name Address City State Property Location	Billing Code Zip Code	Land Improvement Exemption Net Total	2025 Property Tax Special Dist	2025 Total Tax Deduction Net Tax	Amt.Billed 2025 1st Q 2nd Q Total	2nd Half 2025 3rd Q 4th Q Total	Preliminary 2026 Tax 1st Q 2nd Q Total
408 20 00000868	75X110 3.0LT 1SF1G .1894	2	FENNELL, BRIAN & KATRINA 16 EUCLID AVE WESTWOOD NJ 16 EUCLID AVE	00672 07675-2815	318800 290100 608900	1316442	1316442 00 1316442	316025 316025 632050	342196 342196 684392	329111 329110 658221
408 21 00000869	75X110 3.0LT 1SF .1894	2	REDDEN, ROBERT V & JENNIFER 20 EUCLID AVE WESTWOOD, NJ 20 EUCLID AVE	07675	335600 249300 584900	1264554	1264554 00 1264554	297516 297515 595031	334762 334761 669523	316139 316138 632277
408 22 00000870	75X110 3.0LT 1SF1G .1894	2	GRECO, ANTHONY J & KRISTEN 26 EUCLID AVE WESTWOOD, NJ 26 EUCLID AVE	00660 07675	335600 407400 743000	1606366	1606366 00 1606366	379853 379852 759705	423331 423330 846661	401592 401591 803183
408 23 00000871	100X110 4.0LT 1SB .2525	2	GARINO, RONALD L 36 EUCLID AVE WESTWOOD, NJ 36 EUCLID AVE	07675	349400 126200 475600	1028247	1028247 00 1028247	240131 240131 480262	273993 273992 547985	257062 257062 514124
408 24 00000872	50X110 2.0LT 2SS1G .1263	2	MYACK, TRACY ANN 38 EUCLID AVE WESTWOOD, NJ 38 EUCLID AVE	00660 07675	315400 213900 529300	1144347	1144347 00 1144347	269069 269069 538138	303105 303104 606209	286087 286087 572174
408 25 00000873	50X110 2.0LT 2SS1G .1263	2	KING, WILLIAM (BILL) 42 EUCLID AVENUE WESTWOOD, NJ 42 EUCLID AVE	00660 07675	315400 258300 573700	1240339	1240339 00 1240339	292220 292219 584439	327950 327950 655900	310085 310085 620170
408 26 00000874	50X110 2.0LT 2SF2G .1263	2	SISTI, CHRISTOPHER & TRISHA 46 EUCLID AVE WESTWOOD, NJ 46 EUCLID AVE	00154 07675	315400 188500 503900	1089432	1089432 00 1089432	255856 255855 511711	288861 288860 577721	272358 272358 544716
408 27 00000875	50X110 2.0LT 2SS1G .1263	2	KALIN, ROBERT & BERNADETTE M 50 EUCLID AVE WESTWOOD, NJ 50 EUCLID AVE	00660 07675	315400 199300 514700	1112781	1112781 00 1112781	261480 261479 522959	294911 294911 589822	278196 278195 556391
408 28 00000876	50X110 2.0LT 2SF1G .1263	2	GHEITH, MOHAMMED & BORA, SHIREEN 54 EUCLID AVE WESTWOOD, NJ 54 EUCLID AVE	07675	315400 260400 575800	1244880	1244880 00 1244880	293312 293311 586623	329129 329128 658257	311220 311220 622440
408 29 00000877	50X110 2.0LT 2SS1G .1263	2	SEVERS, DANIEL & DEVIN 58 EUCLID AVE WESTWOOD, NJ 58 EUCLID AVE	00597 07675	315400 209200 524600	1134185	1134185 00 1134185	266667 266666 533333	300426 300426 600852	283547 283546 567093
408 30 00000878	50X110 2.0LT 2SS1G .1263	2	FERRARA, JEFFREY & SPARROW, ANITA M 62 EUCLID AVE WESTWOOD NJ 62 EUCLID AVE	07675	315400 217900 533300	1152995	1152995 00 1152995	271199 271198 542397	305299 305299 610598	288249 288249 576498
408 31 00000879	50X110 2.0LT 2SS1G .1263	2	BLANEY, JAMES J(V) & CHRISTINE 66 EUCLID AVE WESTWOOD, NJ 66 EUCLID AVE	01037 07675	315400 195000 510400	1103485 v1	1103485 -25000 1078485	252991 252991 505982	286252 286251 572503	269622 269621 539243
409 1 00000880	125X110 5.0LT 2SF2G .3157	2	BORDUIN, CHRISTOPHER & MELISSA 325 LAFAYETTE AVE WESTWOOD, NJ 325 LAFAYETTE AVE	00660 07675	326500 391200 717700	1551667	1551667 00 1551667	366694 366693 733387	409140 409140 818280	387917 387917 775834
409 2 00000881	100X125 4.0LT 1SF1G .2870	2	PATINO-ELEJALDE, M. & NAZAR, MIRACHA 339 LAFAYETTE AVE WESTWOOD, NJ 339 LAFAYETTE AVE	07675	318800 179000 497800	1076244	1076244 00 1076244	252416 252416 504832	285706 285706 571412	269061 269061 538122

Block No. Lot No. Qualification Account No.	Land Dimensions Building Description Additional Lots Acreage	Prop. Class	Owner's Name Address City State Property Location	Billing Code Zip Code	Land Improvement Exemption Net Total	2025 Property Tax Special Dist	2025 Total Tax Deduction Net Tax	Amt.Billed 2025 1st Q 2nd Q Total	2nd Half 2025 3rd Q 4th Q Total	Preliminary 2026 Tax 1st Q 2nd Q Total
409 3 00000882	75X110 3.0LT 1SF1G .1894	2	CARPENTIERI, MICHAEL V ETAL 123 EUCLID AVE WESTWOOD, NJ 123 EUCLID AVE	07675	335600 207100 542700	1173317	1173317 00 1173317	275567 275566 551133	311092 311092 622184	293330 293329 586659
409 4 00000883	100X110 4.0LT 2SF1G .2525	2	VILLAMAYOR, CHARISSA ETAL 117 EUCLID AVE WESTWOOD, NJ 117 EUCLID AVE	07675	331900 286800 618700	1337629	1337629 00 1337629	315097 315096 630193	353718 353718 707436	334408 334407 668815
409 5 00000884	75X110 3.0LT 1SF1G .1894	2	BOGUSLAWSKI, RICHARD K. & WANDA I. 109 EUCLID AVE WESTWOOD, NJ 109 EUCLID AVE	07675	335600 233800 569400	1231043	1231043 00 1231043	289435 289434 578869	326087 326087 652174	307761 307761 615522
409 6 00000885	75X110 3.0LT 1SF .1894	2	TAYLOR, SHERMAN & ALICE 103 EUCLID AVE WESTWOOD, NJ 103 EUCLID AVE	07675 00660	335600 250900 586500	1268013	1268013 00 1268013	298335 298334 596669	335672 335672 671344	317004 317003 634007
409 7 00000886	100X110 4.0LT 1SF2G .2525	2	SELICK, RYAN & JENNIFER 95 EUCLID AVE WESTWOOD, NJ 95 EUCLID AVE	07675 00672	349400 350700 700100	1513616	1513616 00 1513616	357084 357084 714168	399724 399724 799448	378404 378404 756808
409 8 00000887	50X133 2.0LT 2SF1G .1527	2	NEFF, STEVEN PAUL 38 CLAIRMONT AVE WESTWOOD, NJ 38 CLAIRMONT AVE	07675	324900 231900 556800	1203802	1203802 00 1203802	283156 283155 566311	318746 318745 637491	300951 300950 601901
409 9 00000888	50X135 2.0LT 2SF .1550	2	COOPER, GAVIN J & LAURA A 34 CLAIRMONT AVE WESTWOOD, NJ 34 CLAIRMONT AVE	07675-3326 00672	325700 265500 591200	1278174	1278174 00 1278174	301010 301010 602020	338077 338077 676154	319544 319543 639087
409 10 00000889	62.5X136 2.0LT 2SF1G 11 .1951	2	KATZ, BRIAN & DIANNA 30 CLAIRMONT AVENUE WESTWOOD, NJ 30 CLAIRMONT AVE	07675	336600 200700 537300	1161643	1161643 00 1161643	272673 272672 545345	308149 308149 616298	290411 290411 580822
409 12 00000891	62X138 2.0LT 2SF1G .1964	2	CROCIATA, JOSEPH & DONNA 24 CLAIRMONT AVE WESTWOOD NJ 24 CLAIRMONT AVE	07675-3326	337200 169500 506700	1095485	1095485 00 1095485	256730 256729 513459	291013 291013 582026	273872 273871 547743
409 13 00000892	75X115 3.0LT 1SF1G .1980	2	TORRES, ACENET ETAL 102 WEST END AVE WESTWOOD, NJ 102 WEST END AVE	07675	337500 282100 619600	1339575	1339575 00 1339575	315534 315533 631067	354254 354254 708508	334894 334894 669788
409 14 00000893	100X115 4.0LT 1SF1G .2640	2	COFINI, NICOLE MARIE & MARIO WILLIAM 110 WEST END AVE WESTWOOD, NJ 110 WEST END AVE	07675	351900 304500 656400	1419137	1419137 00 1419137	334316 334316 668632	375253 375252 750505	354785 354784 709569
409 15 00000894	100X115 4.0LT 1SF .2640	2	GILARDI, BETH 118 WEST END AVENUE WESTWOOD, NJ 118 WEST END AVE	07675	351900 305000 656900	1420218	1420218 00 1420218	334535 334534 669069	375575 375574 751149	355055 355054 710109
409 16 00000895	75X115 3.0LT 1SF1G .1980	2	MITTELHAMMER, CARL & DONNA 124 WEST END AVE WESTWOOD, N.J. 124 WEST END AVE	07675 00660	337500 306000 643500	1391247	1391247 00 1391247	327983 327982 655965	367641 367641 735282	347812 347812 695624
409 17 00000896	75X115 3.0LT 1SF1G .1980	2	POLES, MARC J & MELISSA L 130 WEST END AVENUE WESTWOOD, NJ 130 WEST END AVE	07675	337500 295800 633300	1369195	1369195 00 1369195	322686 322686 645372	361912 361911 723823	342299 342299 684598

Block No. Lot No. Qualification Account No.	Land Dimensions Building Description Additional Lots Acreage	Prop. Class	Owner's Name Address City State Property Location	Billing Code Zip Code	Land Improvement Exemption Net Total	2025 Property Tax Special Dist	2025 Total Tax Deduction Net Tax	Amt.Billed 2025 1st Q 2nd Q Total	2nd Half 2025 3rd Q 4th Q Total	Preliminary 2026 Tax 1st Q 2nd Q Total
410 1 00000897	50X125 2.0LT 2SF2G .1435	2	HIGGINS-YIM, MEGAN & MICHAEL 21 CLAIRMONT AVE WESTWOOD NJ 21 CLAIRMONT AVE	07675-3304	321600 197600 519200	1122510	1122510 00 1122510	263664 263663 527327	297592 297591 595183	280628 280627 561255
410 2 00000898	50X127 2.0LT 2SF .1458	2	COOPER, FREDERIC (V) & DONNA 25 CLAIRMONT AVE WESTWOOD NJ 25 CLAIRMONT AVE	07675-3304	322400 221800 544200	1176560 V1	1176560 -25000 1151560	270409 270408 540817	305372 305371 610743	287890 287890 575780
410 3 00000899	75X129 3.0LT 2SF1G .2221	2	FRITOG, JONATHAN & FAUSTINI, BRIANNI 31 CLAIRMONT AVE WESTWOOD, NJ 31 CLAIRMONT AVE	07675	342700 222500 565200	1221962	1221962 00 1221962	266776 266775 533551	344206 344205 688411	305491 305490 610981
410 4 00000900	50X131 2.0LT 2SF1G .1504	2	CUE, LOUISE A TRUSTEE 35 CLAIRMONT AVE WESTWOOD, NJ 35 CLAIRMONT AVE	07675	324000 203000 527000	1139374	1139374 00 1139374	267704 267704 535408	301983 301983 603966	284844 284843 569687
410 5 00000901	50X110 2.0LT 2SS1G .1263	2	ORLOWSKI, CHRISTINE M 65 EUCLID AVE WESTWOOD, NJ 65 EUCLID AVE	07675	315400 158400 473800	1024356	1024356 00 1024356	240186 240185 480371	271993 271992 543985	256089 256089 512178
410 6 00000902	50X110 2.0LT 2SS1G .1263	2	IMPERIALE, CHRISTOPHER & MARIE 61 EUCLID AVE WESTWOOD, NJ 61 EUCLID AVE	07675 00660	315400 194500 509900	1102404	1102404 00 1102404	258968 258968 517936	292234 292234 584468	275601 275601 551202
410 7 00000903	50X110 2.0LT 2SS1G .1263	2	GRECO, ANTHONY 26 EUCLID AVE WESTWOOD, NJ 57 EUCLID AVE	07675	315400 202100 517500	1118835	1118835 00 1118835	262954 262953 525907	296464 296464 592928	279709 279709 559418
410 8 00000904	50X110 2.0LT 2SS1G .1263	2	WILLIAMS, JAMES C & KRISTY A 53 EUCLID AVE WESTWOOD, NJ 53 EUCLID AVE	07675 00672	315400 205600 521000	1126402	1126402 00 1126402	264756 264755 529511	298446 298445 596891	281601 281600 563201
410 9 00000905	50X110 2.0LT 2SS1G .1263	2	BERGMAN, JEFFREY & DAWN 49 EUCLID AVENUE WESTWOOD, NJ 49 EUCLID AVE	07675 00186	315400 218400 533800	1154076	1154076 00 1154076	271417 271416 542833	305622 305621 611243	288519 288519 577038
410 10 00000906	50X110 2.0LT 2SS1G .1263	2	SPELLMAN, MARIE 45 EUCLID AVE WESTWOOD NJ 45 EUCLID AVE	07675-2813	315400 179800 495200	1070622	1070622 00 1070622	251324 251324 502648	283987 283987 567974	267656 267655 535311
410 11 00000907	50X110 2.0LT 2SS1G .1263	2	PADULA, MAX & JENNIFER 41 EUCLID AVE WESTWOOD, NJ 41 EUCLID AVE	07675	315400 292800 608200	1314928	1314928 00 1314928	310183 310182 620365	347282 347281 694563	328732 328732 657464
410 12 00000908	100X110 4.0LT 2SS2G .2525	2	THOMAS, RICHARD 29 EUCLID AVE WESTWOOD, NJ 37 EUCLID AVE	07675	349400 359000 708400	1531561	1531561 00 1531561	361398 361397 722795	404383 404383 808766	382891 382890 765781
410 13 00000909	80X110 3 LT 1SF1G .2020	2	THOMAS, ELEANOR (W) 29 EUCLID AVE WESTWOOD, NJ 29 EUCLID AVE	07675	338400 236800 575200	1243582 W1	1243582 -25000 1218582	286079 286078 572157	323213 323212 646425	304646 304645 609291
410 14 00000910	80X110 3 LT .2020	2	THOMAS, RICHARD G. 25 EUCLID AVE. WESTWOOD, NJ 25 EUCLID AVE	07675	338400 457700 796100	1721168	1721168 00 1721168	407426 407425 814851	453159 453158 906317	430292 430292 860584

7894700

17068340

00

50000

17018340

7966477

9051863

8509171

Block No. Lot No. Qualification Account No.	Land Dimensions Building Description Additional Lots Acreage	Prop. Class	Owner's Name Address City State Property Location	Billing Code Zip Code	Land Improvement Exemption Net Total	2025 Property Tax Special Dist	2025 Total Tax Deduction Net Tax	Amt.Billed 2025 1st Q 2nd Q Total	2nd Half 2025 3rd Q 4th Q Total	Preliminary 2026 Tax 1st Q 2nd Q Total
410 15 00000911	90X110 4 LT 1SF1G .2273	2	AWAD, HAYTHAM A & HOUSNIA LARABI 21 EUCLID AVE WESTWOOD, NJ 21 EUCLID AVE	07675	326700 208000 534700	1156021	1156021 00 1156021	277368 277368 554736	300643 300642 601285	289006 289005 578011
410 16 00000912	75X110 3.0LT 1SF2G .1894	2	REGNA, ROBERT P 17 EUCLID AVE WESTWOOD, NJ 17 EUCLID AVE	00672 07675	318800 193900 512700	1108457	1108457 00 1108457	265902 265902 531804	288327 288326 576653	277115 277114 554229
410 17 00000913	65X110 2.0LT .1641	2	JABLONSKI, MARIAN & LUCYNA 9 EUCLID AVE WESTWOOD, NJ 9 EUCLID AVE	07675	313400 205200 518600	1121213	1121213 00 1121213	275294 275293 550587	285313 285313 570626	280304 280303 560607
410 18 00000914	101X115 4.0LT 1SF2G .2666	2	ABELLA, ARNEL & RUTH (ROTHPLETZ) 6 WESTEND AVE WESTWOOD, NJ 6 WEST END AVE	00660 07675	321800 341000 662800	1432974	1432974 00 1432974	350587 350586 701173	365901 365900 731801	358244 358243 716487
410 19 00000915	80X115 3.0LT 1SF2G .2112	2	BUTCHER, JAMES M & ELIZABETH 12 WEST END AVE WESTWOOD N J 12 WEST END AVE	00660 07675	323400 263500 586900	1268878	1268878 00 1268878	304505 304504 609009	329935 329934 659869	317220 317219 634439
410 20 00000916	75X115 3.0LT 1SF1G .1980	2	CORRIGAN, SHAWN E & KIMBERLY D 16 WEST END AVE WESTWOOD, NJ 16 WEST END AVE	07675	320600 207100 527700	1140887	1140887 00 1140887	273710 273710 547420	296734 296733 593467	285222 285222 570444
410 21 00000917	75X115 3.0LT 1SF1G .1980	2	WERNER, JAMES T. & BARBARA M. 24 WEST END AVENUE WESTWOOD NJ 24 WEST END AVE	00660 07675	337500 235200 572700	1238177	1238177 00 1238177	291073 291072 582145	328016 328016 656032	309545 309544 619089
410 22 00000918	100X115 3.0LT 1SF1G .2640	2	MORLEY, JOSEPH J 32 WEST END AVE WESTWOOD, NJ 32 WEST END AVE	07675	351900 251300 603200	1304118	1304118 00 1304118	306579 306579 613158	345480 345480 690960	326030 326029 652059
410 23 00000919	75X115 3.0LT 1SF1G .1980	2	ASSFALG, DANIEL R. & KAREN A. 103 WOODLAND RD MONTVALE, NJ 38 WEST END AVE	07645	337500 146500 484000	1046408	1046408 00 1046408	244881 244881 489762	278323 278323 556646	261602 261602 523204
410 24 00000920	100X115 4.0LT 1SF1G .2640	2	BRIZZOLARA, DAVID & EMMALEE 52 WEST END AVE WESTWOOD, NJ 52 WEST END AVE	07675	351900 530500 882400	1907749	1907749 00 1907749	451979 451979 903958	501896 501895 1003791	476938 476937 953875
410 25 00000921	75X115 3.0LT 1SF .1980	2	SPIECH, BEATRICE & JOSEPH 56 WEST END AVE WESTWOOD, NJ 56 WEST END AVE	07675	337500 160000 497500	1075595	1075595 00 1075595	245675 245674 491349	292123 292123 584246	268899 268899 537798
410 26 00000922	75X115 3.0LT 2SF1G .1980	2	HALL, GARY & MARIE 60 WEST END AVE WESTWOOD, NJ 60 WEST END AVE	00660 07675	337500 230000 567500	1226935	1226935 00 1226935	288398 288397 576795	325070 325070 650140	306734 306734 613468
410 27 00000923	75X115 3.0LT 1SF1G .1980	2	BOTHE, LYNN 64 WEST END AVE. WESTWOOD, NJ 64 WEST END AVE	07675	337500 167400 504900	1091594	1091594 00 1091594	255747 255746 511493	290051 290050 580101	272899 272898 545797
410 28 00000924	75X115 3.0LT 1SF1G .1980	2	VOORHIS, ANDREW & MARIA 70 WEST END AVE WESTWOOD, NJ 70 WEST END AVE	00660 07675	337500 149100 486600	1052029	1052029 00 1052029	246246 246246 492492	279769 279768 559537	263008 263007 526015

Block No. Lot No. Qualification Account No.	Land Dimensions Building Description Additional Lots Acreage	Prop. Class	Owner's Name Address City State Property Location	Billing Code Zip Code	Land Improvement Exemption Net Total	2025 Property Tax Special Dist	2025 Total Tax Deduction Net Tax	Amt.Billed 2025 1st Q 2nd Q Total	2nd Half 2025 3rd Q 4th Q Total	Preliminary 2026 Tax 1st Q 2nd Q Total
411 1 00000925	111X95 5.0LT 1SF1G .2421	2	GALAIDA, ALYSSA & JEREMY 237 ROOSEVELT ST TEACNECK, NJ 309 LAFAYETTE AVE	07666	314900 130700 445600	963387	963387 00 963387	225335 225334 450669	256359 256359 512718	240847 240847 481694
411 2 00000926	88X108 3.0LT 2SF1G .2182	2	SELVAM, PREMANAND & PALLAVI 315 LAFAYETTE AVE WESTWOOD, NJ 315 LAFAYETTE AVE	00672 07675	307700 415300 723000	1563126	1563126 00 1563126	368987 368987 737974	412576 412576 825152	390782 390781 781563
411 3 00000927	100X100 4.0LT 1SF1G .2296	2	MCDUGALL, ALAN & CATHERINE 125 WEST END AVE WESTWOOD, NJ 125 WEST END AVE	02640 07675 R1	344400 242300 586700	1268445	1268445 00 1268445	298171 298170 596341	336052 336052 672104	317112 317111 634223
411 4 00000928	100X100 4.0LT 1SF1G .2296	2	LOHANA, GAUTAM C & JYOTI 117 WEST END AVE WESTWOOD NJ 117 WEST END AVE	07675	344400 181400 525800	1136780	1136780 00 1136780	266448 266448 532896	301942 301942 603884	284195 284195 568390
411 5 00000929	75X100 3.0LT 1SF1G .1722	2	SHMULIK, ELI & NELLY 111 WEST END AVE WESTWOOD, NJ 111 WEST END AVE	07631	331900 621500 953400	2061251	2061251 00 2061251	489544 489543 979087	541082 541082 1082164	515313 515313 1030626
411 6 00000930	75X100 3.0LT 1SF .1722	2	RANOFF, LISA & JAY 105 WESTEND AVENUE WESTWOOD, NJ 105 WEST END AVE	00660 07675	331900 158200 490100	1059596	1059596 00 1059596	248267 248266 496533	281532 281531 563063	264899 264899 529798
411 7 00000931	75X100 3.0LT 1SF1G .1722	2	SOZIO, OLIVIA ANN 99 WEST END AVE WESTWOOD, NJ 99 WEST END AVE	07675	331900 170900 502800	1087054	1087054 00 1087054	254873 254873 509746	288654 288654 577308	271764 271763 543527
411 8 00000932	50X100 2.0LT 2SF .1148	2	GREER, ANGELA 1 DALY LANE WASHINGTONVILLE, NY 93 WEST END AVE	10992	311300 142900 454200	981980	981980 00 981980	230030 230030 460060	260960 260960 521920	245495 245495 490990
411 9 00000933	65 X 100 20 L 25-F .1492	2	WYKA, DEBRA L. 89 WEST END AVENUE WESTWOOD, NJ 89 WEST END AVE	07675	325300 153400 478700	1034949	1034949 00 1034949	242479 242478 484957	274996 274996 549992	258738 258737 517475
411 10 00000934	54X100 2.0 LT 1SF2G .1240	2	PIERCE, JOSEPH 58 COTTAGE PL WESTWOOD, NJ 58 COTTAGE PLACE	07675	317400 271800 589200	1273850	1273850 00 1273850	300191 300191 600382	336734 336734 673468	318463 318462 636925
411 11 00000935	62X100 2.0LT 1SF2G .1423	2	COLELLO, JOSEPH JR. & ANGELA G. 64 COTTAGE PL WESTWOOD NJ 64 COTTAGE PLACE	07675-3339	321100 237300 558400	1207261	1207261 00 1207261	285886 285885 571771	317745 317745 635490	301816 301815 603631
411 12 00000936	98X100 4.0LT 1SF1G .2250	2	WEBER, DONALD A & PATRICIA A 70 COTTAGE PL WESTWOOD, NJ 70 COTTAGE PLACE	00660 07675	343400 255200 598600	1294173	1294173 00 1294173	304395 304395 608790	342692 342691 685383	323544 323543 647087
411 13 00000937	75X100 3.0LT 1SF .1722	2	CISER, GARY W & DIANE A 74 COTTAGE PL WESTWOOD, NJ 74 COTTAGE PLACE	00660 07675	331900 240900 572800	1238394	1238394 00 1238394	291291 291291 582582	327906 327906 655812	309599 309598 619197
411 14 00000938	75X100 3.0LT 1SF1G .1722	2	PALADINO, AGOSTINO & SALVATORE 78 COTTAGE PLACE WESTWOOD, NJ 78 COTTAGE PLACE	07675	331900 152200 484100	1046624	1046624 00 1046624	245154 245154 490308	278158 278158 556316	261656 261656 523312

7963400

17216870

00

00

17216870

8102096

9114774

8608438

Block No. Lot No. Qualification Account No.	Land Dimensions Building Description Additional Lots Acreage	Prop. Class	Owner's Name Address City State Property Location	Billing Code Zip Code	Land Improvement Exemption Net Total	2025 Property Tax Special Dist	2025 Total Tax Deduction Net Tax	Amt.Billed 2025 1st Q 2nd Q Total	2nd Half 2025 3rd Q 4th Q Total	Preliminary 2026 Tax 1st Q 2nd Q Total
411 15 00000939	100X100 4.0LT 1SF1G .2296	2	MOCKEL, SCOTT & JANICE 88 COTTAGE PL WESTWOOD, NJ 88 COTTAGE PLACE	07675	344400 282200 626600	1354709	1354709 00 1354709	318974 318973 637947	358381 358381 716762	338678 338677 677355
411 16 00000940	75X100 3.0LT .1722	2	HENIG, JEFFREY I & DAWN M 94 COTTAGE PL WESTWOOD, NJ 94 COTTAGE PLACE	07675	331900 356500 688400	1488321	1488321 00 1488321	351570 351569 703139	392591 392591 785182	372081 372080 744161
501 1 00000941	9407 SF .2160	2	DILLON, JOHN J & SAMANTHA E 267 FOREST AVE WESTWOOD, NJ 267 FOREST AVE	00660 07675	303800 280400 584200	1263040	1263040 00 1263040	297297 297297 594594	334223 334223 668446	315760 315760 631520
501 2 00000942	12393 SF .2845	2	CARROLL, LISA 279 FOREST AVE WESTWOOD, NJ 279 FOREST AVE	00660 07675	289100 256900 546000	1180452	1180452 00 1180452	277805 277805 555610	312421 312421 624842	295113 295113 590226
501 3 00000943	134X100IR 3 LTS 1SF1G .0000	2	FITZGERALD, EDWARD K. 285 LAFAYETTE AVE WESTWOOD NJ 285 LAFAYETTE AVE	00660 07675-2823	291200 244600 535800	1158400	1158400 00 1158400	274911 274911 549822	304289 304289 608578	289600 289600 579200
501 4 00000944	100X100IR 4.LT 1SF2G .0000	2	VORVOLAKOS, NICHOLAS 93 COTTAGE PL WESTWOOD, NJ 93 COTTAGE PLACE	07675	342100 361900 704000	1522048	1522048 00 1522048	359323 359322 718645	401702 401701 803403	380512 380512 761024
501 5 00000945	75X160 IR 1SF1G .0000	2	WOODS, RICHARD & LORI 87 COTTAGE PL WESTWOOD NJ 87 COTTAGE PLACE	07675-3305	306400 258600 565000	1221530	1221530 00 1221530	287633 287633 575266	323132 323132 646264	305383 305382 610765
501 6 00000946	75X174 3.0LT 1SF2G .2996	2	GEORGIADIS, GEORGIOS & FARANGIS 83 COTTAGE PL WESTWOOD, NJ 83 COTTAGE PLACE	07675	359600 415900 775500	1676631	1676631 00 1676631	396069 396068 792137	442247 442247 884494	419158 419158 838316
501 7 00000947	75X166 3.0LT 1SF .2858	2	KEHOE, KEVIN & DUFFY, MARY 79 COTTAGE PL WESTWOOD, NJ 79 COTTAGE PLACE	07675	356600 81400 438000	946956	946956 00 946956	220421 220420 440841	253058 253057 506115	236739 236739 473478
501 8 00000948	75X158 3.0LT 1SF1G .2720	2	ARANDA, CHARLES & PAMELA 75 COTTAGE PL WESTWOOD, NJ 75 COTTAGE PLACE	07675	353600 784000 1137600	2459491	2459491 00 2459491	584821 584820 1169641	644925 644925 1289850	614873 614873 1229746
501 9 00000949	75X150 1SF1G .2583	3 LTS 2	FSISCHER, MICHAEL A & PATRICIA M 67 COTTAGE PL WESTWOOD NJ 67 COTTAGE PLACE	00660 07675-3305	350600 167300 517900	1119700	1119700 00 1119700	262135 262134 524269	297716 297715 595431	279925 279925 559850
501 10 00000950	50X143 .1641	2 LT 1	FSISCHER, MICHAEL A & PATRICIA M 67 COTTAGE PL WESTWOOD NJ COTTAGE PLACE	00597 07675-3305	59000 0 59000	127558	127558 00 127558	29266 29265 58531	34514 34513 69027	31890 31889 63779
501 11 00000951	8.4AC BROOKSIDE SCHL 8.4000	15A	WESTWOOD REG BD OF EDUCATION 701 RIDGEWOOD RD TWP OF WASHINGTON, NJ LAKE DR & COTTAGE	07676	*EXEMPT*	00	00 00 00	00 00 00	00 00 00	00 00 00
501 12 00000952	49X100 2.0LT 2SF .1125	2	CELENTANO II, ROBERT R & KRISTINA R 79 WEST END AVE WESTWOOD, NJ 79 WEST END AVE	07675	310400 212300 522700	1130077	1130077 00 1130077	265793 265793 531586	299246 299245 598491	282520 282519 565039

7700700

16648913

00

00

16648913

7852028

8796885

8324459

Block No. Lot No. Qualification Account No.	Land Dimensions Building Description Additional Lots Acreage	Prop. Class	Owner's Name Address City State Property Location	Billing Code Zip Code	Land Improvement Exemption Net Total	2025 Property Tax Special Dist	2025 Total Tax Deduction Net Tax	Amt.Billed 2025 1st Q 2nd Q Total	2nd Half 2025 3rd Q 4th Q Total	Preliminary 2026 Tax 1st Q 2nd Q Total
501 13 00000953	75X100 3.0LT 2SF1G .1722	2	ROSATO, FRANK J (V) & PATRICIA A 75 WEST END AVE WESTWOOD NJ 75 WEST END AVE	07675	331900 225000 556900	1204018	1204018 V1 -25000 1179018	276851 276851 553702	312658 312658 625316	294755 294754 589509
501 14 00000954	75X100 3.0LT 1SF1G .1722	2	QUAYLE, REBECCA 584 MCCULLOCH PL HAWORTH, NJ 71 WEST END AVE	07641	331900 335100 667000	1442054	1442054 00 1442054	340377 340376 680753	380651 380650 761301	360514 360513 721027
501 15 00000955	75X100 3.0LT 2SF1G .1722	2	GOMES, AARON T & SINI N 63 WEST END AVENUE WESTWOOD, NJ 63 WEST END AVE	07675	331900 353600 685500	1482051	1482051 00 1482051	350041 350040 700081	390985 390985 781970	370513 370513 741026
501 16 00000956	75X100 3.0LT 1SF1G .1722	2	MAGLIOCCHETTI, LAWRENCE G & LAURA A 61 WEST END AVE WESTWOOD, NJ 61 WEST END AVE	07675	331900 143700 475600	1028247	1028247 00 1028247	240732 240731 481463	273392 273392 546784	257062 257062 514124
501 17 00000957	93X100 4.0LT 1SF1G .2135	2	HUGERICH, WALTER J & FLORENCE A 59 WEST END AVE WESTWOOD, NJ 59 WEST END AVE	00660 07675	340900 452200 793100	1714682	1714682 00 1714682	405788 405787 811575	451554 451553 903107	428671 428670 857341
501 18 00000958	82X100 3.0LT 1SFG2 .1882	2	GISLER, DAVID & TRACEY 55 WEST END AVE WESTWOOD, NJ 55 WEST END AVE	00660 07675	335400 189100 524500	1133969	1133969 00 1133969	266012 266011 532023	300973 300973 601946	283493 283492 566985
501 19 00000959	85X100 3.0LT 1SF2G .1951	2	RAMAGLI, MATTHEW & KIRSTEN 37 WEST END AVE WESTWOOD, NJ 37 WEST END AVE	00672 07675	336900 473200 810100	1751436	1751436 00 1751436	414687 414687 829374	461031 461031 922062	437859 437859 875718
501 20 00000960	119X100 3.0LT 1SF1G .2732	2	BORTZ, WILLIAM R & DANIELLE 27 WEST END AVE WESTWOOD, NJ 27 WEST END AVE	00660 07675	348800 173100 521900	1128348	1128348 00 1128348	264319 264318 528637	299856 299855 599711	282087 282087 564174
501 21 00000961	75X154 3.0LT 1SF1G .2652	2	DEHANN, JERI 16 LAKE DR WESTWOOD, NJ 16 LAKE DR	00660 07675	342100 307700 649800	1404868	1404868 00 1404868	332897 332896 665793	369538 369537 739075	351217 351217 702434
501 22 00000962	75X166AV.-3.0LT 1SF1G .0000	2	LO,KEVIN & CETOUTE,DAPHNEY 12 LAKE DR WESTWOOD,NJ 12 LAKE DR	07675	345400 282000 627400	1356439	1356439 00 1356439	318810 318809 637619	359410 359410 718820	339110 339110 678220
501 23 00000963	75X166AV-3.0 LT 1SF1G .0000	2	LUO, MIN 8 LAKE DR WESTWOOD, NJ 8 LAKE DR	07675	348600 403300 751900	1625608	1625608 00 1625608	383565 383565 767130	429239 429239 858478	406402 406402 812804
502 1 00000964	75X120 3.0LT 1SF1G .2066	2	HARRISON, MARGARET C 224 LAFAYETTE AVENUE WESTWOOD, NJ 224 LAFAYETTE AVE	07675	338600 171200 509800	1102188	1102188 00 1102188	255310 255309 510619	295785 295784 591569	275547 275547 551094
502 2 00000965	75X133 3.0LT 1SF2G .2290	2	QUIGLEY, JOHN J. & VICTORIA A. 230 LAFAYETTE AVE WESTWOOD NJ 230 LAFAYETTE AVE	00660 07675-3329	339300 188100 527400	1140239	1140239 00 1140239	264483 264482 528965	305637 305637 611274	285060 285060 570120
502 3 00000966	75X120 3.0LT 1SF .2066	2	KARCH, R. ALAN & SUSAN S. 236 LAFAYETTE AVE WESTWOOD NJ 236 LAFAYETTE AVE	00170 07675-3329	340100 172500 512600	1108241	1108241 00 1108241	256784 256784 513568	297337 297336 594673	277061 277060 554121

8613500

18622388

00

25000

18597388

8741302

9856086

9298697

Block No. Lot No. Qualification Account No.	Land Dimensions Building Description Additional Lots Acreage	Prop. Class	Owner's Name Address City State Property Location	Billing Code Zip Code	Land Improvement Exemption Net Total	2025 Property Tax Special Dist	2025 Total Tax Deduction Net Tax	Amt.Billed 2025 1st Q 2nd Q Total	2nd Half 2025 3rd Q 4th Q Total	Preliminary 2026 Tax 1st Q 2nd Q Total
502 4 00000967	75X120 3.0LT 1SF .2066	2	WOJTUNIK, GLADYS W. 242 LAFAYETTE AVE WESTWOOD NJ 242 LAFAYETTE AVE	07675-3329	340800 150700 491500	1062623	1062623 00 1062623	245755 245754 491509	285557 285557 571114	265656 265656 531312
502 5 00000968	60X124 2.0LT 1SF .1708	2	MARCINEK, EDWARD & PATRICIA MARY 395 RIDGEWOOD RD WESTWOOD NJ 395 RIDGEWOOD RD	07675-5045	299100 189500 488600	1056353	1056353 00 1056353	245427 245427 490854	282750 282749 565499	264089 264088 528177
502 6 00000969	60X143 2.0LT 1SF1G .1970	2	RODINO, CHRISTOPHER ETAL 391 RIDGEWOOD RD WESTWOOD, NJ 391 RIDGEWOOD RD	07675	299600 247600 547200	1183046	1183046 00 1183046	254000 253999 507999	337524 337523 675047	295762 295761 591523
503 1 00000970	81X101 3LT .1878	2	AGHADJANIAN, JOSEPH & KARINE H 185 LAFAYETTE AVE WESTWOOD, NJ 185 LAFAYETTE AVE	02640 07675	336000 247300 583300	1261095	1261095 00 1261095	293639 293639 587278	336909 336908 673817	315274 315274 630548
503 2 00000971	75X116 3LT .1997	2	THEISZ, WILLIAM & MAUREEN 191 LAFAYETTE AVE WESTWOOD NJ 191 LAFAYETTE AVE	07675-3319	332900 358800 691700	1495455	1495455 00 1495455	350205 350204 700409	397523 397523 795046	373864 373864 747728
503 3 00000972	100X94 4LT .2158	2	MAVER, MARTIN & DOROTHY 197 LAFAYETTE AVENUE WESTWOOD, NJ 197 LAFAYETTE AVE	00660 07675	336400 373600 710000	1535020	1535020 00 1535020	360906 360906 721812	406604 406604 813208	383755 383755 767510
503 4 00000973	14619 SF 1SF2G .3356	2	JAIME, RAUL & CAROLYN 203 LAFAYETTE AVE WESTWOOD, NJ 203 LAFAYETTE AVE	07675	344300 120800 465100	1005546	1005546 00 1005546	231941 231941 463882	270832 270832 541664	251387 251386 502773
503 5 00000974	10000 SF .2296	2	STARK, RYAN & LINDSAY 207 LAFAYETTE AVE WESTWOOD, NJ 207 LAFAYETTE AVE	07675	339400 448000 787400	1702359	1702359 00 1702359	402129 402129 804258	449051 449050 898101	425590 425590 851180
503 6 00000975	9978 SF .2291	2	HAGGERTY, KELLY A 213 LAFAYETTE AVE WESTWOOD, NJ 213 LAFAYETTE AVE	07675	339300 552800 892100	1928720	1928720 00 1928720	457275 457275 914550	507085 507085 1014170	482180 482180 964360
503 7 00000976	87X125 1SF2G .2497	2	STRACUZZI, BRANDIS & KATZ, TONI 219 LAFAYETTE AVE WESTWOOD, NJ 219 LAFAYETTE AVE	07675	347700 332100 679800	1469728	1469728 00 1469728	298881 298880 597761	435984 435983 871967	367432 367432 734864
503 8 00000977	92X125 2SF .2640	2	ROSS, DAVID J. & VERONICA M. 225 LAFAYETTE AVE WESTWOOD, NJ 225 LAFAYETTE AVE	00672 07675	346900 182400 529300	1144347	1144347 00 1144347	265247 265247 530494	306927 306926 613853	286087 286087 572174
503 9 00000978	75X110 3.0LT 1SF2G .1894	2	NIEDERMEIER, ROGER E 235 LAFAYETTE AVENUE WESTWOOD, NJ 235 LAFAYETTE AVE	07675	330600 177200 507800	1097864	1097864 00 1097864	256020 256019 512039	292913 292912 585825	274466 274466 548932
503 10 00000979	75X110 3.0LT 1SF1G .1894	2	AMICUCCI, LEOPOLD (V) & KARIN 239 LAFAYETTE AVE WESTWOOD, NJ 239 LAFAYETTE AVE	07675	331400 234900 566300	1224341 V1	1224341 -25000 1199341	278708 278707 557415	320963 320963 641926	299836 299835 599671
503 11 00000980	75X115 3.0LT 1SF2G .1980	2	LAROCCA, SALVATORE M (V) 247 LAFAYETTE AVE WESTWOOD, NJ 247 LAFAYETTE AVE	07675	334000 198700 532700	1151697 V1	1151697 -25000 1126697	261127 261126 522253	302222 302222 604444	281675 281674 563349

8472800

18318194

00

50000

18268194

8402513

9865681

9134101

Block No. Lot No. Qualification Account No.	Land Dimensions Building Description Additional Lots Acreage	Prop. Class	Owner's Name Address City State Property Location	Billing Code Zip Code	Land Improvement Exemption Net Total	2025 Property Tax Special Dist	2025 Total Tax Deduction Net Tax	Amt.Billed 2025 1st Q 2nd Q Total	2nd Half 2025 3rd Q 4th Q Total	Preliminary 2026 Tax 1st Q 2nd Q Total
503 12 00000981	70X160 3.0LT 1SCB1G .2571	2	SERNACK, GARY J & STACY R. 253 LAFAYETTE AVE WESTWOOD NJ 253 LAFAYETTE AVE	02640 07675-3319	310800 222700 533500	1153427	1153427 00 1153427	268523 268523 537046	308191 308190 616381	288357 288357 576714
503 13 00000982	70X100 3.0LT 1SF2G .1607	2	PAFFORD, SARA U 259 LAFAYETTE AVE WESTWOOD, NJ 259 LAFAYETTE AVE	00672 07675	274300 182600 456900	987818	987818 00 987818	229703 229702 459405	264207 264206 528413	246955 246954 493909
503 14 00000983	100X82 4.0LT 1SF2G .1882	2	SUCHIT-MASTROIANNI, CHARMAINE 246 FOREST AVENUE WESTWOOD, NJ 246 FOREST AVE	00660 07675	297300 256500 553800	1197316	1197316 00 1197316	279498 279497 558995	319161 319160 638321	299329 299329 598658
503 15 00000984	75X111 3.0LT 1SF2G .1911	2	PATTI, JOSEPH & MARIA 240 FOREST AVENUE WESTWOOD, NJ 240 FOREST AVE	01175 07675	296900 302100 599000	1295038	1295038 00 1295038	302976 302975 605951	344544 344543 689087	323760 323759 647519
503 16 00000985	75X144 3.0LT 1SF2G .2479	2	DEPAOLA, SALVATORE & NICOLE ANDREU 234 FOREST AVE WESTWOOD, NJ 234 FOREST AVE	00672 07675	302600 300300 602900	1303470	1303470 00 1303470	304832 304832 609664	346903 346903 693806	325868 325867 651735
503 17 00000986	85X137 3 LTS .2673	2	SAKARINDR, PITIPATANA ETAL 230 FOREST AVE WESTWOOD, NJ 230 FOREST AVE	07675	305500 298200 603700	1305199	1305199 00 1305199	305214 305214 610428	347386 347385 694771	326300 326300 652600
503 18 00000987	85X175 .3415	2	SHAW, SID & ADRIANA NUNEZ 218 FOREST AVE WESTWOOD, NJ 218 FOREST AVE	00660 07675	318800 378400 697200	1507346	1507346 00 1507346	355610 355610 711220	398063 398063 796126	376837 376836 753673
503 19 00000988	85X215 3.0 LT .4195	2	SCHIPILLITI, GREGORY & GEMA 204 FOREST AVE WESTWOOD, NJ 204 FOREST AVE	07675	328700 399300 728000	1573936	1573936 00 1573936	369315 369314 738629	417654 417653 835307	393484 393484 786968
503 20 00000989	14155 SF 2SB2G .3250	2	WILSON, KEVIN & MARGARET 110 CARDINAL LN WESTWOOD, NJ 110 CARDINAL LANE	00672 07675	357100 505900 863000	1865806	1865806 00 1865806	442097 442096 884193	490807 490806 981613	466452 466451 932903
503 21 00000990	8952 SF .2055	2	WHOLEY, JENNIFER 104 CARDINAL LN WESTWOOD, NJ 104 CARDINAL LANE	00660 07675	330100 601700 931800	2014552	2014552 00 2014552	475348 475347 950695	531929 531928 1063857	503638 503638 1007276
503 22 00000991	9349 SF .2146	2	BATTAGLIA, JOHN M & KELLY ANN 98 CARDINAL LANE WESTWOOD NJ 98 CARDINAL LANE	02640 07675	336100 384100 720200	1557072	1557072 00 1557072	367349 367349 734698	411187 411187 822374	389268 389268 778536
503 23 00000992	13,197S.F. .0000	2	PERKINS, EDWARD (V) & RENEE 92 CARDINAL LN WESTWOOD NJ 92 CARDINAL LANE	07675-3336	355400 280200 635600	1374167 v1	1374167 -25000 1349167	314034 314033 628067	360550 360550 721100	337292 337292 674584
503 24 00000993	75 X 108 3 LTS 1SF2G .1860	2	FINK, LAURIE & ANDREW 86 CARDINAL LANE WESTWOOD, NJ 86 CARDINAL LANE	07675	329900 298400 628300	1358385	1358385 00 1358385	319301 319301 638602	359892 359891 719783	339597 339596 679193
503 25 00000994	81 X 108 3 LTS 1SF2G .2008	2	RAMBONE, JENNY TRSTE 849 MANHATTAN AVE WASHINGTON TWP, NJ 80 CARDINAL LANE	07676	333100 316400 649500	1404219	1404219 00 1404219	330003 330002 660005	372107 372107 744214	351055 351055 702110

Block No. Lot No. Qualification Account No.	Land Dimensions Building Description Additional Lots Acreage	Prop. Class	Owner's Name Address City State Property Location	Billing Code Zip Code	Land Improvement Exemption Net Total	2025 Property Tax Special Dist	2025 Total Tax Deduction Net Tax	Amt.Billed 2025 1st Q 2nd Q Total	2nd Half 2025 3rd Q 4th Q Total	Preliminary 2026 Tax 1st Q 2nd Q Total
503 26 00000995	17136 SF .3934	2	KOUSIS, ANASTASIOS & KALLIOPI 107 CARDINAL LANE WESTWOOD, NJ 107 CARDINAL LANE	07675	346600 457900 804500	1739329	1739329 00 1739329	408518 408517 817035	461147 461147 922294	434833 434832 869665
503 27 00000996	12600 SF .2893	2	QUINTILIAN, KENNETH & SUSAN 99 CARDINAL LN WESTWOOD, NJ 99 CARDINAL LANE	00660 07675	332800 515200 848000	1833376	1833376 -25000 1808376	424599 424598 849197	479590 479589 959179	452094 452094 904188
503 28 00000997	7647 SF .1756	2	CONFORTI, BRYAN & LISA 172 FOREST AVE WESTWOOD, NJ 172 FOREST AVE	07675	294900 290200 585100	1264986	1264986 00 1264986	295823 295823 591646	336670 336670 673340	316247 316246 632493
503 29 00000998	104X88IRR 3 LTS 1SF1G .0000	2	ABBATE, MATTHEW & HAMDAN, SHEREEN 166 FOREST AVE WESTWOOD, NJ 166 FOREST AVE	07675	299600 396500 696100	1504968	1504968 00 1504968	351024 351023 702047	401461 401460 802921	376242 376242 752484
503 30 00000999	75X106 AV 3 LTS 1SF1G .1825	2	RODRIGUEZ, NELSON & JIOVANNA 160 FOREST AVENUE WESTWOOD, NJ 160 FOREST AVE	00660 07675	296200 310600 606800	1311902	1311902 00 1311902	307071 307070 614141	348881 348880 697761	327976 327975 655951
503 31 00001000	75X117AVG 3 LTS 1SF2G .0052	2	COHEN, AYELET 154 FOREST AVENUE WESTWOOD, NJ 154 FOREST AVE	00597 07675	299400 227900 527300	1140023	1140023 00 1140023	267431 267431 534862	302581 302580 605161	285006 285006 570012
503 32 00001001	75X131AVG 3 LTS 1SF2G .0052	2	SCHMALZ, EDWARD III (V) & KATHLEEN 148 FOREST AVE EXT WESTWOOD NJ 148 FOREST AVE	00672 07675-3330	300200 321500 621700	1344115	1344115 -25000 1319115	310703 310703 621406	348855 348854 697709	329779 329779 659558
503 33 00001002	75X129IRR 3 LTS 1SF2G .0000	2	POPICH, STEPHEN & MARIA 142 FOREST AVE. WESTWOOD, NJ 142 FOREST AVE	00672 07675	304100 291500 595600	1287687	1287687 00 1287687	303413 303412 606825	340431 340431 680862	321922 321922 643844
503 34 00001003	88X92TRI 3 LTS 1SF2G .1859	2	RIOS, ROBERTO J. (V) & ANGELA MICHELLE 6 STEINBACH PLACE WESTWOOD, NJ 6 STEINBACH PLACE	00660 07675	313400 273600 587000	1269094	1269094 -25000 1244094	298091 298090 596181	323957 323956 647913	311024 311023 622047
503 35 00001004	95X100 IR 3 LTS 1SF2G .0000	2	DINI, ALEX & THERESA M 12 STEINBACH PLACE WESTWOOD, NJ 12 STEINBACH PLACE	07675	330500 301100 631600	1365519	1365519 00 1365519	321758 321758 643516	361002 361001 722003	341380 341380 682760
503 36 00001005	75X113 3.0 LTS 1SF2G .1946	2	GARDNER, ROBERT A. & MARY E. 20 STEINBACH PL. WESTWOOD, N.J. 20 STEINBACH PL	07675	331800 217800 549600	1188235	1188235 00 1188235	275840 275839 551679	318278 318278 636556	297059 297059 594118
503 37 00001006	83X113 3.0 LTS 1SF2G .2153	2	LAMOTTA, BRIAN & CHRISTINE 26 STEINBACH PLACE WESTWOOD, NJ 26 STEINBACH PLACE	00597 07675	336300 301100 637400	1378059	1378059 00 1378059	321813 321812 643625	367217 367217 734434	344515 344515 689030
503 38 00001007	75X153AVG 3 LTS 1SF2G .0052	2	SWAROOP, MOHNISH & SAXENA, ANIKA 63 CARDINAL LN WESTWOOD, NJ 63 CARDINAL LANE	00660 07675	346900 374200 721100	1559018	1559018 00 1559018	365056 365055 730111	414454 414453 828907	389755 389754 779509
503 39 00001008	75X140 AV 3.LTS 1SF2G .2410	2	RAMAMOORTHY, GEETHA 69 CARDINAL LN WESTWOOD, NJ 69 CARDINAL LANE	00672 07675	341900 256200 598100	1293092	1293092 00 1293092	303303 303303 606606	343243 343243 686486	323273 323273 646546

9009900

19479403

00

75000

19404403

9108877

10295526

9702205

Block No. Lot No. Qualification Account No.	Land Dimensions Building Description Additional Lots Acreage	Prop. Class	Owner's Name Address City State Property Location	Billing Code Zip Code	Land Improvement Exemption Net Total	2025 Property Tax Special Dist	2025 Total Tax Deduction Net Tax	Amt.Billed 2025 1st Q 2nd Q Total	2nd Half 2025 3rd Q 4th Q Total	Preliminary 2026 Tax 1st Q 2nd Q Total
503 40 00001009	75X128AVG 3LTS 1SF2G .0052	2	BRUNO, NICOLA & MARCELLA 75 CARDINAL LN WESTWOOD NJ 75 CARDINAL LANE	07675-3313	337100 216600 553700	1197099	1197099 00 1197099	278187 278187 556374	320363 320362 640725	299275 299275 598550
503 41 00001010	75X115 AV 3.LTS 1SF2G .1980	2	MATESIC, ANTHONY M & MATESIC, NADA 81 CARDINAL LANE WESTWOOD, NJ 81 CARDINAL LANE	00660 07675	332500 281200 613700	1326819	1326819 00 1326819	309637 309636 619273	353773 353773 707546	331705 331705 663410
503 42 00001011	75X100 AV 3LTS 1SF2G .1722	2	FENECH, MARC S. & PATRICIA A. 87 CARDINAL LN WESTWOOD NJ 87 CARDINAL LANE	00660 07675-3313	326900 378800 705700	1525723	1525723 00 1525723	357740 357739 715479	405122 405122 810244	381431 381431 762862
503 43 00001012	8267 SF .1898	2	CAMBREA, THOMAS & ROSE 93 CARDINAL LN WESTWOOD NJ 93 CARDINAL LANE	07675-3313	330700 279400 610100	1319036	1319036 00 1319036	307781 307780 615561	351738 351737 703475	329759 329759 659518
504 1 00001013	132X130 IR 3 LT 1SF2G .0000	2	GIOVINETTO, ALBERT S (S) & LILIA 127 FOREST AVE EXT WESTWOOD NJ 127 FOREST AVE	07675-3316	264000 245700 509700	1101971 S1	1101971 -25000 1076971	247859 247858 495717	290627 290627 581254	269243 269243 538486
504 2 00001014	75X130 3.0 LTS 1SF2G .2238	2	SURIC, ZVONKO & KORNELIA 135 FOREST AVE EXT WESTWOOD NJ 135 FOREST AVE	07675-3316	262500 287100 549600	1188235	1188235 00 1188235	274420 274419 548839	319698 319698 639396	297059 297059 594118
504 3 00001015	75X130 3.0 LTS 1SF1G .2238	2	FORD, SANDRA A 141 FOREST AVE EXTENSION WESTWOOD, NJ 141 FOREST AVE	07675	277900 302200 580100	1254176	1254176 00 1254176	292875 292874 585749	334214 334213 668427	313544 313544 627088
504 4 00001016	75X130 3.0 LTS 1SF2G .2238	2	JACOB, REMY & REMY, ROSE 147 FOREST AVENUE WESTWOOD, NJ 147 FOREST AVE	02640 07675	308800 307800 616600	1333089	1333089 00 1333089	312913 312912 625825	353632 353632 707264	333273 333272 666545
504 5 00001017	75X130 3.0 LTS 1SF2G .2238	2	CROCE, MARIA 153 FOREST AVE EXT WESTWOOD NJ 153 FOREST AVE	07675-3316	277900 234700 512600	1108241	1108241 00 1108241	255583 255582 511165	298538 298538 597076	277061 277060 554121
504 6 00001018	95X130 IR 3 LTS 1SF2G .0000	2	MURAWSKI, ANN 159 FOREST AVE WESTWOOD, NJ 159 FOREST AVE	07675	273200 231900 505100	1092026	1092026 00 1092026	251488 251487 502975	294526 294525 589051	273007 273006 546013
504 7 00001019	2327 S.F .0534	15C	BOROUGH OF WESTWOOD 101 WASHINGTON AVE WESTWOOD, NJ FOREST AVE	07675-2221	*EXEMPT*	00	00 00 00	00 00 00	00 00 00	00 00 00
504 8 00001020	63,150 SF .0014	15C	BOROUGH OF WESTWOOD 101 WASHINGTON AVE. WESTWOOD NJ FOREST AVE BY BROOK	07675-2221	*EXEMPT*	00	00 00 00	00 00 00	00 00 00	00 00 00
504 9 00001021	2.62 AC 2.6200	1	DAVIS L, LOPEZ C/O LERETA/TEXAS OPER PO BOX 35605 DALLAS, TX FOREST AVE	85298 75235	387100 0 387100	836910	836910 00 836910	197816 197816 395632	220639 220639 441278	209228 209227 418455
504 10 00001022	6.69 ACRES WETLANDS 1 6.6900	1	BRUMAR INTERNATIONAL CORP 277 HOWARD AVE ROCHELLE PARK, NJ 215 FOREST AVENUE	07662	33300 0 33300	71995	71995 00 71995	17855 17854 35709	18143 18143 36286	17999 17999 35998

6177300

13355320

00

25000

13330320

6208298

7122022

6665164

Block No. Lot No. Qualification Account No.	Land Dimensions Building Description Additional Lots Acreage	Prop. Class	Owner's Name Address City State Property Location	Billing Code Zip Code	Land Improvement Exemption Net Total	2025 Property Tax Special Dist	2025 Total Tax Deduction Net Tax	Amt.Billed 2025 1st Q 2nd Q Total	2nd Half 2025 3rd Q 4th Q Total	Preliminary 2026 Tax 1st Q 2nd Q Total
504 11 00001023	98X100 3.0LT 1.5SF2G .2250	2	CARPENTIERI, JOHN & CARMELA 1 RUCKNER RD WESTWOOD, NJ 1 RUCKNER RD	07675	323800 335500 659300	1425407	1425407 W1 -25000 1400407	329813 329813 659626	370391 370390 740781	350102 350102 700204
504 12 00001024	80X100 3.0LT 1SF2G .1837	2	DE LUCA, MARIO (V) & CYNTHIA A 2 RUCKNER RD WESTWOOD NJ 2 RUCKNER RD	00597 07675-3308	327900 364800 692700	1497617	1497617 V1 -25000 1472617	347067 347066 694133	389242 389242 778484	368155 368154 736309
504 13 00001025	75X140 3.0LT 1SF1G .2410	2	GREGORY, MICHELLE & JOHN WOCHINGER 7 LAKE DRIVE WESTWOOD, NJ 7 LAKE DR	00672 07675	334900 244000 578900	1251582	1251582 00 1251582	293858 293857 587715	331934 331933 663867	312896 312895 625791
504 14 00001026	75X140 3.0LT 1SF1G .2410	2	KEARNEY, EILEEN & PETER P TRSTES 135 EDGEWOOD DR ORANBURG, NY 9 LAKE DR	10962	336900 179300 516200	1116024	1116024 00 1116024	261098 261097 522195	296915 296914 593829	279006 279006 558012
504 15 00001027	75X140 3.0LT 1SF1G .2410	2	LATINO, THERESA & NICHOLAS J 11 LAKE DR WESTWOOD, NJ 11 LAKE DR	00660 07675	320000 221900 541900	1171588	1171588 00 1171588	274966 274965 549931	310829 310828 621657	292897 292897 585794
504 16 00001028	75X140 3.0LT 1SF1G .2410	2	SCHAMA, THERESA 13 LAKE DR WESTWOOD NJ 13 LAKE DR	07675-3307	336900 213600 550500	1190181	1190181 00 1190181	278952 278951 557903	316139 316139 632278	297546 297545 595091
504 17 00001029	75X140 3.0LT 1SF1G .2410	2	KATORINCEK, ANGELA 15 LAKE DR WESTWOOD, NJ 15 LAKE DR	07675	336900 273000 609900	1318604	1318604 00 1318604	309910 309909 619819	349393 349392 698785	329651 329651 659302
504 18 00001030	75X140 3.0LT 1SF1G .2410	2	FEDELE, JULIE & SALVATORE A JR 17 LAKE DR WESTWOOD, NJ 17 LAKE DR	07675	336900 244800 581700	1257635	1257635 00 1257635	295223 295222 590445	333595 333595 667190	314409 314409 628818
504 19 00001031	75X140 3.0LT 1SF1G .2410	2	MAIZ, LUIS & MARIA 19 LAKE DR WESTWOOD, NJ 19 LAKE DR	00660 07675	336900 281100 618000	1336116	1336116 00 1336116	314114 314114 628228	353944 353944 707888	334029 334029 668058
504 20 00001032	75X140 3.0LT 1SF1G .2410	2	RALSTON, SAMUEL & CARRIE 21 LAKE DR WESTWOOD, NJ 21 LAKE DR	07675	336900 253700 590600	1276877	1276877 00 1276877	299864 299863 599727	338575 338575 677150	319220 319219 638439
504 21 00001033	75X140 3.0LT 1SF1G .2410	2	BOCHNER, GARY C & ELYSE H. 23 LAKE DR WESTWOOD NJ 23 LAKE DR	00660 07675-3307	336900 192400 529300	1144347	1144347 00 1144347	267923 267922 535845	304251 304251 608502	286087 286087 572174
504 22 00001034	75X140 3.0LT 1SF1G .2410	2	KRONEWITTER, BRIAN 25 LAKE DR WESTWOOD, NJ 25 LAKE DR	00660 07675	336900 251200 588100	1271472	1271472 00 1271472	298553 298553 597106	337183 337183 674366	317868 317868 635736
504 23 00001035	75X140 3.0LT 1SF1G .2410	2	SMITH, JAMES A. & SANDRA CELLA 27 LAKE DR WESTWOOD NJ 27 LAKE DR	07675-3307	320000 294300 614300	1328117	1328117 00 1328117	320994 320993 641987	343065 343065 686130	332030 332029 664059
504 24 00001036	75X140 3.0LT 1SF2G .2410	2	BUSSANICH, MICHAEL J & SYLVIA S 29 LAKE DRIVE WESTWOOD, NJ 29 LAKE DR	00660 07675	343500 339300 682800	1476214	1476214 00 1476214	353972 353972 707944	384135 384135 768270	369054 369053 738107

Block No. Lot No. Qualification Account No.	Land Dimensions Building Description Additional Lots Acreage	Prop. Class	Owner's Name Address City State Property Location	Billing Code Zip Code	Land Improvement Exemption Net Total	2025 Property Tax Special Dist	2025 Total Tax Deduction Net Tax	Amt.Billed 2025 1st Q 2nd Q Total	2nd Half 2025 3rd Q 4th Q Total	Preliminary 2026 Tax 1st Q 2nd Q Total
504 25 00001037	82X100 3.0LT 1SF2G .1882	2	SISON, JANET 8 RUCKNER RD WESTWOOD, NJ 8 RUCKNER RD	07675	305900 309700 615600	1330927	1330927 00 1330927	315425 315424 630849	350039 350039 700078	332732 332732 665464
504 26 00001038	77X100 3.0LT 1SF1G .1768	2	VALLARIO, JOHN P & ANDREA R 14 RUCKNER RD WESTWOOD, NJ 14 RUCKNER RD	00672 07675	322900 295500 618400	1336981	1336981 00 1336981	316080 316079 632159	352411 352411 704822	334246 334245 668491
504 27 00001039	77X100 3.0LT 1SF2G .1768	2	SABATO, PAUL & DORIAN 20 RUCKNER RD WESTWOOD NJ 20 RUCKNER RD	02640 07675-3308	322900 350800 673700	1456539	1456539 00 1456539	345400 345399 690799	382870 382870 765740	364135 364135 728270
504 28 00001040	77X100 3.0LT 1.5SF2G .1768	2	FRASCA, ELIZABETH A 26 RUCKNER RD WESTWOOD NJ 26 RUCKNER RD	07675-3308	322900 298800 621700	1344115	1344115 00 1344115	318646 318645 637291	353412 353412 706824	336029 336029 672058
504 29 00001041	77X100 3.0LT 1SF2G .1768	2	WESTERBACK, BENGT E 32 RUCKNER RD WESTWOOD NJ 32 RUCKNER RD	07675-3308	322900 256800 579700	1253311	1253311 00 1253311	296424 296423 592847	330232 330232 660464	313328 313328 626656
504 30 00001042	77X100 3.0LT 1SF2G .1768	2	MAARLEVELD, JOSHUA (V)&ELIZABETH K 38 RUCKNER ROAD WESTWOOD, NJ 38 RUCKNER RD	00660 07675	322900 278300 601200	1299794 v1	1299794 -25000 1274794	301749 301748 603497	335649 335648 671297	318699 318698 637397
504 31 00001043	77X100 3.0LT 1SF2G .1768	2	SILVA, DANIEL F & JENNIFER C 44 RUCKNER RD WESTWOOD, NJ 44 RUCKNER RD	07675	322900 432600 755500	1633391	1633391 00 1633391	386678 386677 773355	430018 430018 860036	408348 408348 816696
504 32 00001044	77X100 3.0LT 1SF1G .1768	2	PARZIALE, PHILIP & CARMELA R 50 RUCKNER RD WESTWOOD, NJ 50 RUCKNER RD	07675	291400 309700 601100	1299578	1299578 00 1299578	315971 315970 631941	333819 333818 667637	324895 324894 649789
504 33 00001045	75X100 3 LTS 1SF2G .1722	2	SITBON, JERRY & CATHERINE 56 RUCKNER RD WESTWOOD NJ 56 RUCKNER RD	07675-3308	305800 274700 580500	1255041	1255041 00 1255041	305651 305651 611302	321870 321869 643739	313761 313760 627521
504 34 00001046	80X100 IR 3 LTS 1SF2G .0000	2	RATTINO, JASON & DANIELLE 62 RUCKNER RD WESTWOOD, NJ 62 RUCKNER RD	07675	337800 343800 681600	1473619	1473619 00 1473619	355992 355992 711984	380818 380817 761635	368405 368405 736810
504 35 00001047	38,065 SF .0009	15C	BOROUGH OF WESTWOOD 101 WASHINGTON AVE. WESTWOOD NJ RUCKNER RD & BROOK	07675-2221	*EXEMPT*	00	00 00 00	00 00 00	00 00 00	00 00 00
504 36 00001048	100X97AV 4 LTS 1SF2G .0092	2	GIOIA, CRAIG & MATINA 59 RUCKNER RD WESTWOOD, NJ 59 RUCKNER RD	07675	322100 364600 686700	1484645	1484645 00 1484645	358722 358722 717444	383601 383600 767201	371162 371161 742323
504 37 00001049	85X100 3 LTS 1SF1G .1951	2	COLLINS, MICHAEL & ANNE 45 RUCKNER ROAD WESTWOOD, NJ 45 RUCKNER RD	00660 07675	310500 393700 704200	1522480	1522480 00 1522480	367895 367895 735790	393345 393345 786690	380620 380620 761240
504 38 00001050	75X100 3.0LT 1SF2G .1722	2	FRANCHINA, JENNIFER L 39 RUCKNER RD WESTWOOD, NJ 39 RUCKNER RD	07675	305800 273400 579200	1252230	1252230 00 1252230	304723 304722 609445	321393 321392 642785	313058 313057 626115

8299100

17942651

00

25000

17917651

8578703

9338948

8958830

Block No. Lot No. Qualification Account No.	Land Dimensions Building Description Additional Lots Acreage	Prop. Class	Owner's Name Address City State Property Location	Billing Code Zip Code	Land Improvement Exemption Net Total	2025 Property Tax Special Dist	2025 Total Tax Deduction Net Tax	Amt.Billed 2025 1st Q 2nd Q Total	2nd Half 2025 3rd Q 4th Q Total	Preliminary 2026 Tax 1st Q 2nd Q Total
504 39 00001051	77X100 3.0LT 1SF1G .1768	2	ABACI, STEVEN & ELIZABETH 33 RUCKNER RD WESTWOOD, NJ 33 RUCKNER RD	07675	306700 353800 660500	1428001	1428001 00 1428001	346219 346218 692437	367782 367782 735564	357001 357000 714001
504 40 00001052	77X100 3.0LT 1SF2G .1768	2	VAN GROUW, DIANE M 27 RUCKNER RD WESTWOOD, NJ 27 RUCKNER RD	07675	322900 338000 660900	1428866	1428866 00 1428866	337319 337319 674638	377114 377114 754228	357217 357216 714433
504 41 00001053	77X100 3.0LT 1SF2G .1768	2	FARRELL, DENNIS & PATRICIA 21 RUCKNER RD WESTWOOD, NJ 21 RUCKNER RD	07675	322900 345600 668500	1445297	1445297 00 1445297	340868 340868 681736	381781 381780 763561	361325 361324 722649
504 42 00001054	77X100 3.0LT 1SF2G .1768	2	PLASENCIA, FRANK J JR & PATRICIA 15 RUCKNER RD WESTWOOD, NJ 15 RUCKNER RD	07675	322900 260200 583100	1260662	1260662 00 1260662	298171 298170 596341	332161 332160 664321	315166 315165 630331
504 43 00001055	77X100 3.0LT 1SF2G .1768	2	DOMINGO, ARIEL & NEILA 9 RUCKNER RD WESTWOOD, NJ 9 RUCKNER RD	07675 00597	322900 293000 615900	1331576	1331576 00 1331576	315698 315697 631395	350091 350090 700181	332894 332894 665788
505 1 00001056	75X125 3.0LT 1SF1G .2152	2	SHELDON, KEVIN J & MALVINA 141 LAFAYETTE AVE WESTWOOD NJ 141 LAFAYETTE AVE	07675-1914	350400 240500 590900	1277526	1277526 00 1277526	297188 297188 594376	341575 341575 683150	319382 319381 638763
505 2 00001057	75X125 3.0LT 1SF1G .2152	2	SMITH, DANIEL E & MYERS, REBECCA P 147 LAFAYETTE AVE WESTWOOD, NJ 147 LAFAYETTE AVE	07675	336200 150300 486500	1051813	1051813 00 1051813	243298 243297 486595	282609 282609 565218	262954 262953 525907
505 3 00001058	75X125 3.0LT 1SF1G .2152	2	NETZER, ARTHUR & MARY E. 153 LAFAYETTE AVE WESTWOOD, NJ 153 LAFAYETTE AVE	07675 00672	336200 247400 583600	1261743	1261743 00 1261743	293858 293857 587715	337014 337014 674028	315436 315436 630872
505 4 00001059	75X100 3 LTS. 1SF2G .1722	2	DE TRIZIO, VITO & DANIELA 15 BURGER PL WESTWOOD, NJ 15 BURGER PLACE	07675	326900 277000 603900	1305632	1305632 00 1305632	304723 304722 609445	348094 348093 696187	326408 326408 652816
505 5 00001060	75 X 100 3 LTS 1SF2G .1722	2	LAUBSCH, ROBERT P. & LISA 9 BURGER PL. WESTWOOD, NJ 9 BURGER PLACE	07675	326900 262800 589700	1274931	1274931 00 1274931	299645 299645 599290	337821 337820 675641	318733 318733 637466
505 6 00001061	75X100 3.0 LTS 1SF2G .1722	2	VAN ECK, HAROLD SR.(V) & FLORENCE 3 BURGER PL WESTWOOD NJ 3 BURGER PLACE	07675-3312	326900 261300 588200	1271688 W1	1271688 -25000 1246688	292139 292139 584278	331205 331205 662410	311672 311672 623344
505 7 00001062	77X108 IR. 3 LT 1SF2G .0000	2	MAURER SR, ROY 62 CARDINAL LN WESTWOOD, NJ 62 CARDINAL LANE	07675	328800 262700 591500	1278823	1278823 00 1278823	300519 300518 601037	338893 338893 677786	319706 319706 639412
505 8 00001063	77X109 IR 3.LTS 1SF2G .0000	2	SOLOW, HARRY III 56 CARDINAL LANE WESTWOOD NJ 56 CARDINAL LANE	07675-3334	330500 213300 543800	1175696 V1	1175696 -25000 1150696	268880 268879 537759	306469 306468 612937	287674 287674 575348
505 9 00001064	76X109 IR 3 LTS 1SF2G .0000	2	MC KEARNIN, GRACE 50 CARDINAL LN WESTWOOD NJ 50 CARDINAL LANE	07675-3334	330300 241800 572100	1236880	1236880 00 1236880	289653 289653 579306	328787 328787 657574	309220 309220 618440

8339100

18029134

00

50000

17979134

8456348

9522786

8989570

Block No. Lot No. Qualification Account No.	Land Dimensions Building Description Additional Lots Acreage	Prop. Class	Owner's Name Address City State Property Location	Billing Code Zip Code	Land Improvement Exemption Net Total	2025 Property Tax Special Dist	2025 Total Tax Deduction Net Tax	Amt.Billed 2025 1st Q 2nd Q Total	2nd Half 2025 3rd Q 4th Q Total	Preliminary 2026 Tax 1st Q 2nd Q Total
505 10 00001065	80X109 IR. 3.LT 1SF2G .0000	2	GALANO, JOLAINE 44 CARDINAL LN WESTWOOD NJ 44 CARDINAL LANE	00660 07675-3334	295100 227200 522300	1129213	1129213 00 1129213	278570 278569 557139	286037 286037 572074	282304 282303 564607
506 1 00001066	77X108 IR 3 LTS 1SF2G .0000	2	CENICOLA, HENRY M. & BETTY JEAN 29 STEINBACH PL. WESTWOOD, N.J. 29 STEINBACH PLACE	07675	294900 296300 591200	1278174	1278174 00 1278174	314387 314387 628774	324700 324700 649400	319544 319543 639087
506 2 00001067	75X117-IR 3.LTS 1SF2G 2.0196	2	MCGLADE, JOHN & NANCY 23 STEINBACH PL WESTWOOD, NJ 23 STEINBACH PLACE	00672 07675	300600 252200 552800	1195154	1195154 00 1195154	294840 294840 589680	302737 302737 605474	298789 298788 597577
506 3 00001068	1SF2G 1SFZG .0000	2	SEDLAK, STEFAN D. & SANDRA L. 17 STEINBACH PLACE WESTWOOD, N.J. 17 STEINBACH PLACE	07675	298500 222800 521300	1127051	1127051 00 1127051	278024 278023 556047	285502 285502 571004	281763 281763 563526
506 4 00001069	78X100 3.0 LTS 1SF2G .1791	2	CASTILLO, GUSTAVO & TSIMIS, CAROLINE 11 STEINBACH PL WESTWOOD, NJ 11 STEINBACH PLACE	07675	297500 270200 567700	1227367	1227367 00 1227367	300137 300136 600273	313547 313547 627094	306842 306842 613684
506 5 00001070	115X84AVG 4 LTS 1SF2G .0106	2	BOUHOTAS, MANNY 327 WHITEMAN STREET FORT LEE, NJ 5 STEINBACH PLACE	00660 07024	293200 217300 510500	1103701	1103701 00 1103701	270270 270270 540540	281581 281580 563161	275926 275925 551851
506 6 00001071	12,150 SF .0003	15C	BOROUGH OF WESTWOOD 101 WASHINGTON AVE. WESTWOOD NJ FOREST AVE BY BROOK	07675-2221	*EXEMPT*	00	00 00 00	00 00 00	00 00 00	00 00 00
507 1 00003712	TRIANGLE BOOSTER STATION .0000	4A	UNITED WATER CO C/O ALTUS GROUP PO BOX #71970 PHOENIX, AZ TRIANGLE LAFAYETTE	85050	50000 175000 225000	486450	486450 00 486450	122850 122850 245700	120375 120375 240750	121613 121612 243225
601 1 00003549	128X250 IRR. .0000	2	LAVIN, JOSEPH J & MAUREEN C 39 CARDINAL LANE WESTWOOD, NJ 39 CARDINAL LANE	07675 R1	345000 538600 883600	1910343	1910343 00 1910343	469670 469669 939339	485502 485502 971004	477586 477586 955172
601 2 00003550	80X215 2SBF2AG .3949	2	ARMSTRONG II(ETAL), WILLIAM JOSEPH 33 CARDINAL LN WESTWOOD, NJ 33 CARDINAL LANE	00660 07675 R1	316000 662400 978400	2115301	2115301 00 2115301	515697 515697 1031394	541954 541953 1083907	528826 528825 1057651
601 3 00001072	.50 AC .5000	15C	BERGEN COUNTY OF ADMINISTRATIVE BUILDING HACKENSACK, N.J. ALONG BROOK	07601	*EXEMPT*	00	00 00 00	00 00 00	00 00 00	00 00 00
601 4 00001073	.67 AC .6700	1	MISHA, JOHN & PATRICIA 51 LAFAYETTE AVE. WESTWOOD, NJ FOREST AVE	07675	23100 0 23100	49942	49942 00 49942	11903 11903 23806	13068 13068 26136	12486 12485 24971
601 5 00001074	2.9AC 2.9000	1	MISHA, JOHN & PATRICIA 51 LAFAYETTE AVE. WESTWOOD NJ FOREST AVE	07675	109400 0 109400	236523	236523 00 236523	56348 56347 112695	61914 61914 123828	59131 59131 118262
601 6 00001075	62X130 3.0LT 1SF2G .1850	2	GREENSTEIN, DEREK M & ELIZABETH A 44 FOREST AVE EXTENSION WESTWOOD, NJ 44 FOREST AVE	07675	262800 273800 536600	1160129	1160129 00 1160129	283101 283101 566202	296964 296963 593927	290033 290032 580065

6021900

13019348

00

00

13019348

6391589

6627759

6509678

Block No. Lot No. Qualification Account No.	Land Dimensions Building Description Additional Lots Acreage	Prop. Class	Owner's Name Address City State Property Location	Billing Code Zip Code	Land Improvement Exemption Net Total	2025 Property Tax Special Dist	2025 Total Tax Deduction Net Tax	Amt.Billed 2025 1st Q 2nd Q Total	2nd Half 2025 3rd Q 4th Q Total	Preliminary 2026 Tax 1st Q 2nd Q Total
601 7 00001076	57X187 3.0LT 1SF1G .2447	2	PYSKATY, JOHN (V) & MARY 38 FOREST AVE WESTWOOD NJ 38 FOREST AVE	07675-7117	266600 272000 538600	1164453	V1 1164453 -25000 1139453	277780 277779 555559	291947 291947 583894	284864 284863 569727
601 8 00001077	.198 AC 1SF1G .1980	2	WEI, JAMES W & LINDA 32 FOREST AVE WESTWOOD, NJ 32 FOREST AVE	07675	256300 324100 580400	1254825	1254825 00 1254825	303795 303794 607589	323618 323618 647236	313707 313706 627413
601 9 00001078	121X85 3.0LT 1SF2G .2361	2	HORWAY, ALICE E (W) 28 FOREST AVE WESTWOOD NJ 28 FOREST AVE	02014 07675-7117	280900 303900 584800	1264338	W1 1264338 -25000 1239338	298855 298855 597710	320814 320814 641628	309835 309834 619669
601 10 00001079	55X121 3.0LT 1SF2G .1528	2	PONTILLO-GIDNEY, LAURA ETALS/TRSTE 3 LAFAYETTE AVE WESTWOOD, NJ 3 LAFAYETTE AVE	01200 07675	259300 266800 526100	1137428	1137428 00 1137428	277095 277095 554190	291619 291619 583238	284357 284357 568714
601 11 00001080	75X117 3.0LT 1SF2G .2014	2	GOURLAY, WILLIAM & GERIANNE 9 LAFAYETTE AVE. WESTWOOD, NJ 9 LAFAYETTE AVE	00672 07675	272400 263800 536200	1159264	1159264 00 1159264	280863 280862 561725	298770 298769 597539	289816 289816 579632
601 12 00001081	75X106 3.0LT 1SF2G .1825	2	FALKOFF (TRSTES), ARI & ESTER 15 LAFAYETTE AVE WESTWOOD, NJ 15 LAFAYETTE AVE	07675	285300 333200 618500	1337197	1337197 00 1337197	326126 326126 652252	342473 342472 684945	334300 334299 668599
601 13 00001082	75X120 3.0LT 1SF1G .2066	2	NAJARIAN, PETER PAUL 21 LAFAYETTE AVE WESTWOOD N J 21 LAFAYETTE AVE	07675	273900 179000 452900	979170	979170 00 979170	237456 237455 474911	252130 252129 504259	244793 244792 489585
601 14 00001083	93X220AV IR 0.68AC 1 .6800	1	NAJARIAN, PETER PAUL 21 LAFAYETTE AVE WESTWOOD NJ LAFAYETTE AVE	07675	296300 0 296300	640601	640601 00 640601	152389 152388 304777	167912 167912 335824	160151 160150 320301
601 15 00001084	234X166AVIR 0.76AC 2 1SF2G .7600	2	MISHA, JOHN S & PATRICIA 51 LAFAYETTE AVE WESTWOOD, N.J. 51 LAFAYETTE AVE	07675	267100 240900 508000	1098296	1098296 00 1098296	266066 266066 532132	283082 283082 566164	274574 274574 549148
601 16 00001085	200X173 8.0 LTS 1SF2G .7943	2	UDERITZ, ERIC & ZOZZARO, ROBYN 85 LAFAYETTE AVE WESTWOOD, NJ 85 LAFAYETTE AVE	07675	265500 634900 900400	1946665	1946665 00 1946665	475403 475402 950805	497930 497930 995860	486667 486666 973333
601 17 00001086	72X180 IRR. 2 .0000	2	IBELLI, PETER & GLADYS 21 CARDINAL LANE WESTWOOD, NJ 21 CARDINAL LANE	02640 07675 R1	336700 513000 849700	1837051	1837051 00 1837051	452198 452197 904395	466328 466328 932656	459263 459263 918526
601 18 00001087	80X200 2 .3673	2	PISANI, ANNA & JOSEPHINE 27 CARDINAL LN WESTWOOD, NJ 27 CARDINAL LANE	07675 R1	332900 540500 873400	1888291	1888291 00 1888291	464537 464537 929074	479609 479608 959217	472073 472073 944146
602 1 00001088	11.77 ACRES 15E 11.7700	15E	CEDAR PARK CEMETERY P.O. BOX 329 WESTWOOD, NJ ALONG BROOK	07675	*EXEMPT*	00	00 00 00	00 00 00	00 00 00	00 00 00
602 2 00001089	3.0AC 2SF3G 3.0000	2	LONG, JANE L & JOHN P 48 LAFAYETTE AVE WESTWOOD, NJ 48 LAFAYETTE AVE	07675	408800 293000 701800	1517292	V1 1517292 -25000 1492292	362573 362573 725146	383573 383573 767146	373073 373073 746146

Block No. Lot No. Qualification Account No.	Land Dimensions Building Description Additional Lots Acreage	Prop. Class	Owner's Name Address City State Property Location	Billing Code Zip Code	Land Improvement Exemption Net Total	2025 Property Tax Special Dist	2025 Total Tax Deduction Net Tax	Amt.Billed 2025 1st Q 2nd Q Total	2nd Half 2025 3rd Q 4th Q Total	Preliminary 2026 Tax 1st Q 2nd Q Total
602 3.01 00003713	10529 SQ FT .2417	2	GOVIC, JOHN & HEATHER 42 LAFAYETTE AVENUE WESTWOOD, NJ 42 LAFAYETTE AVENUE	07675 R1	289400 654500 943900	2040712	2040712 00 2040712	489326 489325 978651	531031 531030 1062061	510178 510178 1020356
602 3.02 00003714	.2218AC .2218	2	DEL CORRAL, CHRISTOPHER & KAITLYN 36 LAFAYETTE AVE WESTWOOD, NJ 36 LAFAYETTE AVENUE	07675 R1	300000 703800 1003800	2170216	2170216 00 2170216	516899 516898 1033797	568210 568209 1136419	542554 542554 1085108
602 3.03 00003715	.2417AC .2417	2	ALBUCHER, STEVEN 39 ADAMS COURT WESTWOOD, NJ 39 ADAMS COURT	07675 R1	305800 544600 850400	1838565	1838565 00 1838565	440513 440513 881026	478770 478769 957539	459642 459641 919283
602 3.04 00003716	.1924AC .1924	2	GITTO, ANTHONY & NICOLE 45 ADAMS CT WESTWOOD, NJ 45 ADAMS COURT	07675 R1	276200 610100 886300	1916181	1916181 00 1916181	459459 459459 918918	498632 498631 997263	479046 479045 958091
602 3.05 00003717	.1903AC .1903	2	BIRDOFF, MATTHEW & TRAN, MEGAN 38 ADAMS CT WESTWOOD, NJ 38 ADAMS COURT	07675 R1	275600 598700 874300	1890237	1890237 00 1890237	456675 456674 913349	488444 488444 976888	472560 472559 945119
602 3.06 00003718	.1745AC .1745	2	ZANNETTI, EUGENE & GINA 32 ADAMS CT WESTWOOD, NJ 32 ADAMS COURT	07675 R1	285100 512700 797800	1724844	1724844 00 1724844	409992 409991 819983	452431 452430 904861	431211 431211 862422
602 4 00001091	100X168 4.0LT 1SF2G .3857	2	MATHEW, SOJAN & SHEEBA 26 LAFAYETTE AVE WESTWOOD, NJ 26 LAFAYETTE AVE	07675	319200 260100 579300	1252447	1252447 00 1252447	300737 300737 601474	325487 325486 650973	313112 313112 626224
602 5 00001092	86X168 3.0LT 1SB2G .3317	2	WAGNER, SYLVIA 20 LAFAYETTE AVE. WESTWOOD, N.J. 20 LAFAYETTE AVE	07675	322300 249800 572100	1236880	1236880 00 1236880	296751 296751 593502	321689 321689 643378	309220 309220 618440
602 6 00001093	75X178 3.0LT 1SF1G .3065	2	CARLUCCIO, DOMINICK & GABRIELE A 14 LAFAYETTE AVE WESTWOOD, NJ 14 LAFAYETTE AVE	07675	306800 402100 708900	1532642	1532642 00 1532642	368769 368768 737537	397553 397552 795105	383161 383160 766321
602 7 00001094	103X100 4.0LT 2SF1G .2365	2	SALIB, ADOLPH B (V) & LINDA C 8 LAFAYETTE AVE WESTWOOD, N.J. 8 LAFAYETTE AVE	07675	298000 196500 494500	1069109 v1	1069109 -25000 1044109	251189 251189 502378	270866 270865 541731	261028 261027 522055
602 8 00001095	75X114 3.0LT 1SF1G .1963	2	DESCHAMPS, CARLA C & CARLA P 16 FOURTH AVE WESTWOOD, NJ 16 FOURTH AVE	07675	285300 342400 627700	1357087	1357087 00 1357087	327273 327272 654545	351271 351271 702542	339272 339272 678544
602 9 00001096	112X155 4.0LT 2SF2G .3985	2	HA, IL CHUNG & KEUMSOON 12 4TH AVE WESTWOOD, NJ 12 FOURTH AVE	07675	351100 662800 1013900	2192052	2192052 00 2192052	526508 526508 1053016	569518 569518 1139036	548013 548013 1096026
602 10 00001097	93X140 4.0LT 1SF1G .2989	2	CRAWFORD, NATHAN R ETAL 2 FOURTH AVE WESTWOOD, NJ 2 FOURTH AVE	07675	320600 297300 617900	1335900	1335900 00 1335900	308436 308435 616871	359515 359514 719029	333975 333975 667950
602 11 00001098	92X109 4.0LT 1SF2G .2302	2	CASTOR, LESTER & TIFFANY 15 ADAMS COURT WESTWOOD, NJ 15 ADAMS COURT	07675	336100 256100 592200	1280336	1280336 00 1280336	308108 308108 616216	332060 332060 664120	320084 320084 640168

Block No. Lot No. Qualification Account No.	Land Dimensions Building Description Additional Lots Acreage	Prop. Class	Owner's Name Address City State Property Location	Billing Code Zip Code	Land Improvement Exemption Net Total	2025 Property Tax Special Dist	2025 Total Tax Deduction Net Tax	Amt.Billed 2025 1st Q 2nd Q Total	2nd Half 2025 3rd Q 4th Q Total	Preliminary 2026 Tax 1st Q 2nd Q Total
602 12 00001099	160X105 3.0LT 1SF2G .3857	2	SANTA, VINCENT & OLWECK, AMANDA 21 ADAMS COURT WESTWOOD, NJ 21 ADAMS COURT	00672 07675	335800 401700 737500	1594475	1594475 00	383784 383783	413454 413454	398619 398619
602 13 00001100	103X100 3.0LT 1SF2G .2365	2	PISANO, GERARD J 27 ADAMS COURT WESTWOOD, NJ 27 ADAMS COURT	00660 07675	330700 336400 667100	1442270	1442270 00	347311 347310	373825 373824	360568 360567
602 14 00001101	94X100 4.0LT 1SF2G .2158	2	CIRINGIONE, ANNETTE R 33 ADAMS CT WESTWOOD, NJ 33 ADAMS COURT	07675	317800 307700 625500	1352331	1352331 00	326126 326126	350040 350039	338083 338083
602 15 00001102	75X122 3.0LT 1SF2G .2101	2	SANDMAN JR, SCOTT & KRISTEN 22 ADAMS CT WESTWOOD, NJ 22 ADAMS COURT	07675	326400 242900 569300	1230827	1230827 00	296588 296587	318826 318826	307707 307707
602 16 00001103	75X142 3.0LT 1SF2G .2445	2	GARCIA, JOSE P. & TANIA 16 ADAMS CT WESTWOOD NJ 16 ADAMS COURT	07675-3311	330100 260800 590900	1277526	1277526 00	307671 307671	331092 331092	319382 319381
602 17 00001104	80X122 3.0LT 1SF1G .2241	2	KEIN, ROBERT S & FREY, KAITLIN 34 PENDER LANE WESTWOOD, NJ 34 PENDER LANE	07675	303000 426600 729600	1577395	1577395 00	379689 379688	409009 409009	394349 394349
602 18 00001105	105X82 5.0LT 1SF2G .1977	2	OTTOMANELLI, MICHAEL A & ELIZABETH 19 LEE CT WESTWOOD NJ 19 LEE COURT	07675-3322	317400 260100 577500	1248555	1248555 00	301174 301173	323104 323104	312139 312139
602 19 00001106	116X76 6.0LT 1SF2G .2024	2	BRIGNOLA, PAUL J. & MADELINE C. 20 LEE CT WESTWOOD NJ 20 LEE COURT	07675-3322	302600 392600 695200	1503022	1503022 00	363527 363527	387984 387984	375756 375755
603 1 00001107	.51AC 1SF3G .5100	2	MACCORMACK, FRANK & CLAIRE REV TRT 97 LAFAYETTE AVE WESTWOOD, NJ 97 LAFAYETTE AVE	00660 07675	332700 912000 1244700	2691041	2691041 00	652962 652961	692559 692559	672761 672760
603 2 00001108	106X100 3.0LT 1SF1G .2433	2	FABRIZIO, PETER S & DANIELLE M 137 LAFAYETTE AVENUE WESTWOOD, NJ 137 LAFAYETTE AVE	07675	313600 200900 514500	1112349	1112349 00	272837 272836	283338 283338	278088 278087
603 3 00001109	115X110 IRR. .0000	2	WETZELBERGER, MARY BETH A. 119 LAFAYETTE AVE WESTWOOD, NJ 119 LAFAYETTE AVE	00154 07675 R1	320100 376600 696700	1506265	1506265 00	365220 365219	387913 387913	376567 376566
603 4 00001110	100X107 PREVIOUSLY#125 .2456	2	BOENIGK, GEORGE & VIRGINIA R 123 LAFAYETTE AVE WESTWOOD, NJ 123 LAFAYETTE AVE	00660 07675 R1	308900 554600 863500	1866887	1866887 00	456675 456674	476769 476769	466722 466722
603 5 00001111	124X110 IRR. .0000	2	FARRELL, STEPHEN T. & MARILYN P. 131 LAFAYETTE AVE. WESTWOOD, NJ 131 LAFAYETTE AVE	00660 07675 R1	311200 499700 810900	1753166	1753166 00	429211 429210	447373 447372	438292 438291
603 6 00001112	81X118 IRR. .0000	2	BIELAWSKI, ARTUR & JOANNA M 38 CARDINAL LANE WESTWOOD, NJ 38 CARDINAL LANE	02640 07675 R1	301000 595500 896500	1938233	1938233 00	473437 473436	495680 495680	484559 484558

Block No. Lot No. Qualification Account No.	Land Dimensions Building Description Additional Lots Acreage	Prop. Class	Owner's Name Address City State Property Location	Billing Code Zip Code	Land Improvement Exemption Net Total	2025 Property Tax Special Dist	2025 Total Tax Deduction Net Tax	Amt.Billed 2025 1st Q 2nd Q Total	2nd Half 2025 3rd Q 4th Q Total	Preliminary 2026 Tax 1st Q 2nd Q Total
603 7 00001113	85X119 .2322	2	SHETH, NIRAV & DHRUTI 32 CARDINAL LANE WESTWOOD, NJ 32 CARDINAL LANE	00672 07675 R1	306800 599300 906100	1958988	1958988 00	478842 478842	500652 500652	489747 489747
603 8 00001114	85X119 .2322	2	COLOGNORI (TRSTE), ROSINA 26 CARDINAL LN WESTWOOD, NJ 26 CARDINAL LANE	07675 R1	322900 525300 848200	1833808	1833808 00	444936 444935	471969 471968	458452 458452
603 9 00001115	125X120 IRR. .0000	2	CHAITANYA, MANISH & DUTTA, UTTORA 20 CARDINAL LANE WESTWOOD, NJ 20 CARDINAL LANE	07675 R1	325200 547700 872900	1887210	1887210 00	454436 454436	489169 489169	471803 471802
701 1 00001116	.9 AC 1CB2G 2SF 1SCB .9000	4A	EAGLE ROCK REALTY INVESTMENTS LLC 117 FORT LEE RD #B9 LEONIA, NJ 665 BROADWAY	07605	623000 179400 802400	1734789	1734789 00	424952 424952	442443 442442	433698 433697
701 2 00001117	175X150 3.0LT 2SF-1SCB-1SCB .6026	4A	DSKK LLC 234 NORMAN DR RAMSEY, NJ 671 BROADWAY	07446	599600 643800 1243400	2688231	2688231 00	673546 673545	670570 670570	672058 672058
701 4 00001118	75X180 3.0LT 1SCB .3099	4B	DSKK LLC 234 NORMAN DR RAMSEY, NJ 687 BROADWAY	07446	378000 542800 920800	1990770	1990770 00	474038 474037	521348 521347	497693 497692
701 5 00001119	53X150 2.0LT 1SCB .1825	4B	691 BROADWAY ASSOCIATES LLC 711 WESTWOOD AVE RIVERVALE, NJ 691 BROADWAY	07675	222600 541200 763800	1651336	1651336 00	395086 395085	430583 430582	412834 412834
701 6 00001120	114X190 4.0LT 1SCB .4972	4A	PICINIC, JEFF & DINO 693-699 BROADWAY WESTWOOD, NJ 693-699 BROADWAY	07675	565400 354600 920000	1989040	1989040 00	468796 468795	525725 525724	497260 497260
701 7 00001121	86X180 4.0LT 1SCB .3554	4A	ABDELWAHED, AIMAAN 273 DUNKERHOOK ROAD PARAMUS, NJ 701 BROADWAY	07652	427700 832000 1259700	2723471	2723471 00	686049 686049	675687 675686	680868 680868
701 8 00001122	L9 90X180 4.0LT 1SCB .3719	4B	711 BROADWAY WESTWOOD LLC 711 BROADWAY WESTWOOD, NJ 711 BROADWAY	07675	443900 831000 1274900	2756334	2756334 00	685176 685175	692992 692991	689084 689083
701 10 00001123	.9AC 1SCB .9000	4A	MISHTI B LLC 725 BROADWAY WESTWOOD, NJ 725 BROADWAY	07675	512500 331000 843500	1823647	1823647 00	456839 456838	454985 454985	455912 455912
701 11 00001124	87X150 3.0LT 1SCB .2996	4B	DOM & NANCY REALTY LLC 520 TRACK LN RIVER VALE, NJ 731 BROADWAY	07675	264700 410300 675000	1459350	1459350 00	348075 348075	381600 381600	364838 364837
701 12 00001125	156X125 6.0LT 1SCB .4477	4A	PAM FUEL LLC 168 IVANHOE DR PARAMUS, NJ 739 BROADWAY	07652	493600 279900 773500	1672307	1672307 00	408299 408299	427855 427854	418077 418077
701 13 00001126	150X383 6.0LT 1SCB 1.3189	4B	STELLAR PROPERTY GROUP LLC 15 HAROLD AVE WESTWOOD, NJ 15 HAROLD AVE	07675	727800 1197600 1925400	4162715	4162715 00	525635 525634	1555723 1555723	1040679 1040679

14029600

30331996

00

00

30331996

13849402

16482594

15166001

Block No. Lot No. Qualification Account No.	Land Dimensions Building Description Additional Lots Acreage	Prop. Class	Owner's Name Address City State Property Location	Billing Code Zip Code	Land Improvement Exemption Net Total	2025 Property Tax Special Dist	2025 Total Tax Deduction Net Tax	Amt.Billed 2025 1st Q 2nd Q Total	2nd Half 2025 3rd Q 4th Q Total	Preliminary 2026 Tax 1st Q 2nd Q Total
701 14 C3100 00001127	1296 SF .0298	2	WISNIA, LYNN 4 PEBBLE RD, UNIT D3 WOODLAND PARK, NJ 530 FAIRVIEW AVE 100	07424-4281	175000 69800 244800	529258	529258 00	126454 126453 252907	138176 138175 276351	132315 132314 264629
701 14 C3101 00001128	1812 SF .0416	2	WEISSMAN, JEFFREY ALAN 610 PETERSON FARM CT RIVER VALE, NJ 530 FAIRVIEW AVE 101	00660 07675	175000 91300 266300	575741	575741 00	137647 137646 275293	150224 150224 300448	143936 143935 287871
701 14 C3102 00001129	1440 SF .0331	2	JAGHATSPANYAN, ANNIE V& KHACHATUR 530 FAIRVIEW AVE #102 WESTWOOD, NJ 530 FAIRVIEW AVE 102	00660 07675	175000 70700 245700	531203	531203 00	126945 126945 253890	138657 138656 277313	132801 132801 265602
701 14 C3103 00001130	1440 SF .0331	2	WICKS, KIRSTEN 530 FAIRVIEW AVE #103 WESTWOOD, NJ 530 FAIRVIEW AVE 103	07675 R3	175000 80800 255800	553040	553040 00	132132 132132 264264	144388 144388 288776	138260 138260 276520
701 14 C3104 00001131	1440 SF .0331	2	ODABASHIAN, LAENA & ETALS 530 FAIRVIEW AVE #104 WESTWOOD, NJ 530 FAIRVIEW AVE 104	07675	175000 70700 245700	531203	531203 00	126945 126945 253890	138657 138656 277313	132801 132801 265602
701 14 C3105 00001132	1440 SF .0331	2	MARINO, KEVIN 530 FAIRVIEW AVE UNIT 105 WESTWOOD, NJ 530 FAIRVIEW AVE 105	07675	175000 70700 245700	531203	531203 00	126945 126945 253890	138657 138656 277313	132801 132801 265602
701 14 C3106 00001133	1440 SF .0331	2	GALLAGHER, ERIN N 213 FORDILLER STREET RIVER VALE, NJ 530 FAIRVIEW AVE 106	00660 07675	175000 70700 245700	531203	531203 00	126945 126945 253890	138657 138656 277313	132801 132801 265602
701 14 C3107 00001134	1835 SF .0421	2	HICKEY, TARA 530 FAIRVIEW AVE UNIT 107; WESTWOOD, NJ 530 FAIRVIEW AVE 107	00660 07675	175000 92600 267600	578551	578551 00	138302 138302 276604	150974 150973 301947	144638 144638 289276
701 14 C3108 00001135	1310 SF .0301	2	JACCOI, JASON 15 HOLLY LANE CRESSKILL, NJ 530 FAIRVIEW AVE 108	00660 07626	175000 59300 234300	506557	506557 00	120994 120993 241987	132285 132285 264570	126640 126639 253279
701 14 C3110 00001136	1487 SF .0341	2	VILLARD-DOLFURD, MARJORIE I 530 FAIRVIEW AVENUE #110 WESTWOOD, NJ 530 FAIRVIEW AVE 110	07675	175000 75300 250300	541149	541149 00	129348 129347 258695	141227 141227 282454	135288 135287 270575
701 14 C3200 00001137	1296 SF .0298	2	FYFE, ROBERT & DORA M 530 FAIRVIEW AVE #200 WESTWOOD, NJ 530 FAIRVIEW AVE 200	07675	175000 71400 246400	532717	532717 00	127273 127272 254545	139086 139086 278172	133180 133179 266359
701 14 C3201 00001138	1812 SF .0416	2	TIGHE, ROBERT SR. & LORRAINE 530 FAIRVIEW AVE #201 WESTWOOD, NJ 530 FAIRVIEW AVE 201	05925 07675	175000 88400 263400	569471 S1	569471 -25000	129868 129868 259736	142368 142367 284735	136118 136118 272236
701 14 C3202 00001139	1440 SF .0331	2	SCANLON, NOREEN 530 FAIRVIEW AVE#202 WESTWOOD NJ 530 FAIRVIEW AVE 202	01977 07675	175000 70700 245700	531203	531203 00	126945 126945 253890	138657 138656 277313	132801 132801 265602
701 14 C3203 00001140	1440 SF .0331	2	PASMANIK, NEIL 530 FAIRVIEW AVE #203 WESTWOOD, NJ 530 FAIRVIEW AVE 203	07675	175000 70700 245700	531203	531203 00	126945 126945 253890	138657 138656 277313	132801 132801 265602

3503100

7573702

00

25000

7548702

3607371

3941331

3774357

Block No. Lot No. Qualification Account No.	Land Dimensions Building Description Additional Lots Acreage	Prop. Class	Owner's Name Address City State Property Location	Billing Code Zip Code	Land Improvement Exemption Net Total	2025 Property Tax Special Dist	2025 Total Tax Deduction Net Tax	Amt.Billed 2025 1st Q 2nd Q Total	2nd Half 2025 3rd Q 4th Q Total	Preliminary 2026 Tax 1st Q 2nd Q Total
701 14 C3204 00001141	1440 SF .0331	2	KAZANJIAN, JACK 530 FAIRVIEW AVENUE #204 WESTWOOD, NJ 530 FAIRVIEW AVE 204	07675	175000 73900 248900	538122	538122 00	128583 128583 257166	140478 140478 280956	134531 134530 269061
701 14 C3205 00001142	1440 SF .0331	2	SANTONOCITO, GIUSEPPE 530 FAIRVIEW AVE #205 WESTWOOD, NJ 530 FAIRVIEW AVE 205	07675 00660	175000 70700 245700	531203	531203 00	126945 126945 253890	138657 138656 277313	132801 132801 265602
701 14 C3206 00001143	1440 SF .0331	2	HOWARD, DANIEL ROBERT 530 FAIRVIEW AVE #206 WESTWOOD, NJ 530 FAIRVIEW AVE 206	07675	175000 80800 255800	553040	553040 00	132132 132132 264264	144388 144388 288776	138260 138260 276520
701 14 C3207 00001144	1835 SF .0421	2	WEISS, SARI G 530 FAIRVIEW AVENUE #207 WESTWOOD, NJ 530 FAIRVIEW AVE 207	07675	175000 105600 280600	606657	606657 00	145073 145072 290145	158256 158256 316512	151665 151664 303329
701 14 C3208 00001145	1310 SF .0301	2	BANOUT, ANN M 290 RIDGE RD RUTHERFORD, NJ 530 FAIRVIEW AVE 208	07070 00672	175000 59300 234300	506557	506557 00	120994 120993 241987	132285 132285 264570	126640 126639 253279
701 14 C3210 00001146	1487 SF .0341	2	NASS, RUTH 530 FAIRVIEW AVE #210 WESTWOOD, NJ 530 FAIRVIEW AVE 210	07675 00597	175000 70700 245700	531203	531203 00	126945 126945 253890	138657 138656 277313	132801 132801 265602
701 14 C3300 00001147	1296 SF .0298	2	RICE, CAROLYN 530 FAIRVIEW AVE 300 WESTWOOD NJ 530 FAIRVIEW AVE 300	07675-1656 00660	175000 69800 244800	529258	529258 00	126454 126453 252907	138176 138175 276351	132315 132314 264629
701 14 C3301 00001148	1812 SF .0416	2	SAIEVA, SALVATORE & CAMILLE 55 GLEN ROAD WOODCLIFF LAKE NJ 530 FAIRVIEW AVE 301	07677	175000 91300 266300	575741	575741 00	137647 137646 275293	150224 150224 300448	143936 143935 287871
701 14 C3302 00001149	1440 SF .0331	2	GUEVARRA, JOSEPHINE & FREDERICK 530 FAIRVIEW AVENUE #302 WESTWOOD, NJ 530 FAIRVIEW AVE 302	07675 00660	175000 70700 245700	531203	531203 00	126945 126945 253890	138657 138656 277313	132801 132801 265602
701 14 C3303 00001150	1440 SF .0331	2	FORNATALE, JACQUELINE A 530 FAIRVIEW AVE #303 WESTWOOD, NJ 530 FAIRVIEW AVE 303	07675 05925	175000 70700 245700	531203	531203 00	126945 126945 253890	138657 138656 277313	132801 132801 265602
701 14 C3304 00001151	1440 SF .0331	2	WANNER, MARYANN 530 FAIRVIEW AVE, APT. 30 WESTWOOD, NJ 530 FAIRVIEW AVE 304	07675	175000 67600 242600	524501	524501 00	125253 125252 250505	136998 136998 273996	131126 131125 262251
701 14 C3305 00001152	1440 SF .0331	2	MAKICHYAN, ANRI 530 FAIRVIEW AVE, #305 WESTWOOD, NJ 530 FAIRVIEW AVE 305	07675 00672	175000 70700 245700	531203	531203 00	126945 126945 253890	138657 138656 277313	132801 132801 265602
701 14 C3306 00001153	1440 SF .0331	2	DANNA, ELEANOR R 530 FAIRVIEW AVENUE #306 WESTWOOD, NJ 530 FAIRVIEW AVE 306	07675	175000 80800 255800	553040	553040 00	132132 132132 264264	144388 144388 288776	138260 138260 276520
701 14 C3307 00001154	1835 SF .0421	2	DEMBEK, PATRICIA M 530 FAIRVIEW AVE UNIT 307; WESTWOOD, NJ 530 FAIRVIEW AVE 307	07675	175000 92600 267600	578551	578551 00	138302 138302 276604	150974 150973 301947	144638 144638 289276

3525200

7621482

00

00

7621482

3642585

3978897

3810746

Block No. Lot No. Qualification Account No.	Land Dimensions Building Description Additional Lots Acreage	Prop. Class	Owner's Name Address City State Property Location	Billing Code Zip Code	Land Improvement Exemption Net Total	2025 Property Tax Special Dist	2025 Total Tax Deduction Net Tax	Amt.Billed 2025 1st Q 2nd Q Total	2nd Half 2025 3rd Q 4th Q Total	Preliminary 2026 Tax 1st Q 2nd Q Total
701 14 C3308 00001155	1310 SF .0301	2	JOJART, SANDOR & BOZSIK, VERONIKA 530 FAIRVIEW AVE #308 WESTWOOD, NJ 530 FAIRVIEW AVE 308	07675	175000 60600 235600	509367	509367 00	121649 121649 243298	133035 133034 266069	127342 127342 254684
701 14 C3310 00001156	1487 SF .0341	2	LAHOOD,AIDA&PAPAVASILIOU,VASILIOS D 530 FAIRVIEW AVE 310 WESTWOOD, NJ 530 FAIRVIEW AVE 310	07675	175000 73900 248900	538122	538122 00	128583 128583 257166	140478 140478 280956	134531 134530 269061
701 14 C4100 00001157	1303 SF .0299	2	POLLARO, FRANK L TRSTE 540 FAIRVIEW AVE #100 WESTWOOD, NJ 540 FAIRVIEW AVE 100	07675	175000 69800 244800	529258	529258 00	126454 126453 252907	138176 138175 276351	132315 132314 264629
701 14 C4101 00001158	1507 SF .0346	2	MORELLI, NANCY J & JOSEPH A 540 FAIRVIEW AVENUE #101 WESTWOOD, NJ 540 FAIRVIEW AVE 101	07675	175000 72900 247900	535960	535960 00	128037 128037 256074	139943 139943 279886	133990 133990 267980
701 14 C4102 00001159	1440 SF .0331	2	CALIANESE,DAVID & PHYLLIS 100 STONY RIDGE DR HILLSDALE, NJ 540 FAIRVIEW AVE 102	07642	175000 83000 258000	557796	557796 00	133334 133333 266667	145565 145564 291129	139449 139449 278898
701 14 C4103 00001160	1440 SF .0331	2	DANK, BORIS & ELENA & MIKHAIL 540 FAIRVIEW AVENUE #103 WESTWOOD, NJ 540 FAIRVIEW AVE 103	07675	175000 70700 245700	531203	531203 00	126945 126945 253890	138657 138656 277313	132801 132801 265602
701 14 C4104 00001161	1356 SF .0311	2	FUNG, RAYMOND C & FUNG, EMILY 580 CROSS STREET TWP OF WASHINGTON, NJ 540 FAIRVIEW AVE 104	07676	175000 67300 242300	523853	523853 00	125144 125143 250287	136783 136783 273566	130964 130963 261927
701 14 C4105 00001162	1440 SF .0331	2	NIMMO, DIANA (MERIDA) 540 FAIRVIEW AVE #105 WESTWOOD, NJ 540 FAIRVIEW AVE 105	07675 02640	175000 70700 245700	531203	531203 00	126945 126945 253890	138657 138656 277313	132801 132801 265602
701 14 C4106 00001163	1440 SF .0331	2	BEGOLLI, TEFIK & BRADY, GINEEN 540 FAIRVIEW AVE #106 WESTWOOD, NJ 540 FAIRVIEW AVE 106	07675	175000 73900 248900	538122	538122 00	128583 128583 257166	140478 140478 280956	134531 134530 269061
701 14 C4107 00001164	1440 SF .0331	2	HEMBROUGH,JANNA&JORDAN&GREGOR 39 CLINTON AVE WESTWOOD,NJ 540 FAIRVIEW AVE 107	07675	175000 81700 256700	554985	554985 00	132678 132678 265356	144815 144814 289629	138747 138746 277493
701 14 C4108 00001165	1440 SF .0331	2	HARTMAN, MEI KUM 540 FAIRVIEW AVE UNIT 108 WESTWOOD, NJ 540 FAIRVIEW AVE 108	07675 00672	175000 64400 239400	517583	517583 00	123615 123614 247229	135177 135177 270354	129396 129396 258792
701 14 C4109 00001166	1440 SF .0331	2	PETERS, MICHAEL E 540 FAIRVIEW AVE #4109 WESTWOOD, NJ 540 FAIRVIEW AVE 109	07675	175000 81700 256700	554985	554985 00	132678 132678 265356	144815 144814 289629	138747 138746 277493
701 14 C4110 00001167	1440 SF .0331	2	DUROCHER JR, EUGENE & MATTHEW 38 DORCHESTER RD EMERSON, NJ 540 FAIRVIEW AVE 110	07630	175000 70700 245700	531203	531203 00	126945 126945 253890	138657 138656 277313	132801 132801 265602
701 14 C4111 00001168	1440 SF .0331	2	ROMANELLI, NICHOLAS & CHRISTINA 540 FAIRVIEW AVE #111 WESTWOOD, NJ 540 FAIRVIEW AVE 111	29708	175000 70700 245700	531203	531203 00	126945 126945 253890	138657 138656 277313	132801 132801 265602

3462000

7484843

00

00

7484843

3577066

3907777

3742426

Block No. Lot No. Qualification Account No.	Land Dimensions Building Description Additional Lots Acreage	Prop. Class	Owner's Name Address City State Property Location	Billing Code Zip Code	Land Improvement Exemption Net Total	2025 Property Tax Special Dist	2025 Total Tax Deduction Net Tax	Amt.Billed 2025 1st Q 2nd Q Total	2nd Half 2025 3rd Q 4th Q Total	Preliminary 2026 Tax 1st Q 2nd Q Total
701 14 C4112 00001169	1487 SF .0341	2	KANGLEY, ANGELA 540 FAIRVIEW AVE APT 112 WESTWOOD NJ 540 FAIRVIEW AVE 112	07675-1659	175000 70700 245700	531203	531203 00 531203	126945 126945 253890	138657 138656 277313	132801 132801 265602
701 14 C4114 00001170	1835 SF .0421	2	GRANCHELLI, LINDA M 540 FAIRVIEW AVE #114 WESTWOOD, NJ 540 FAIRVIEW AVE 114	00660 07675	175000 92600 267600	578551	578551 00 578551	138302 138302 276604	150974 150973 301947	144638 144638 289276
701 14 C4200 00001171	1303 SF .0299	2	MASCUCH, CHELSEA 540 FAIRVIEW AVE UNIT 200 WESTWOOD, NJ 540 FAIRVIEW AVE 200	07675	175000 69800 244800	529258	529258 00 529258	126454 126453 252907	138176 138175 276351	132315 132314 264629
701 14 C4201 00001172	1507 SF .0346	2	GREINER, RICHARD (V) & DEBORAH 540 FAIRVIEW AVE APT 201 WESTWOOD NJ 540 FAIRVIEW AVE 201	07675-1659	175000 72900 247900	535960 V1	535960 -25000 510960	121787 121787 243574	133693 133693 267386	127740 127740 255480
701 14 C4202 00001173	1440 SF .0331	2	CIMILUCA, JOSEPHINE 5545 ARYSHIRE DRIVE DUBLIN, OH 540 FAIRVIEW AVE 202	43017	175000 72300 247300	534663	534663 00 534663	127764 127764 255528	139568 139567 279135	133666 133666 267332
701 14 C4203 00001174	1440 SF .0331	2	PLAINE, PATRICIA A 540 FAIRVIEW AVE, #203 WESTWOOD, NJ 540 FAIRVIEW AVE 203	00660 07675	175000 73900 248900	538122	538122 00 538122	128583 128583 257166	140478 140478 280956	134531 134530 269061
701 14 C4204 00001175	1356 SF .0311	2	BRAESKE, AMELIA & PYATT, NICHOLAS 540 FAIRVIEW AVE #204 WESTWOOD, NJ 540 FAIRVIEW AVE 204	07675	175000 70100 245100	529906	529906 00 529906	126618 126617 253235	138336 138335 276671	132477 132476 264953
701 14 C4205 00001176	1440 SF .0331	2	CHAROWSKY, MARIA & JANICE 540 FAIRVIEW AVE #205 WESTWOOD, NJ 540 FAIRVIEW AVE 205	07675	175000 86900 261900	566228	566228 00 566228	126945 126945 253890	156169 156169 312338	141557 141557 283114
701 14 C4206 00001177	1440 SF .0331	2	JEONG, MARY & LANIK, KATHLEEN M 540 FAIRVIEW AVE #206 WESTWOOD, NJ 540 FAIRVIEW AVE 206	07675	175000 70700 245700	531203	531203 00 531203	126945 126945 253890	138657 138656 277313	132801 132801 265602
701 14 C4207 00001178	1440 SF .0331	2	INGANNAMORTE, MICHAEL & TAMMI 540 FAIRVIEW AVE UNIT 207 WESTWOOD, NJ 540 FAIRVIEW AVE 207	07675	175000 73900 248900	538122	538122 00 538122	128583 128583 257166	140478 140478 280956	134531 134530 269061
701 14 C4208 00001179	1440 SF .0331	2	DILIBERTO, ANGELINA 540 FAIRVIEW AVE #208 WESTWOOD, NJ 540 FAIRVIEW AVE 208	07675	175000 86900 261900	566228	566228 00 566228	135354 135353 270707	147761 147760 295521	141557 141557 283114
701 14 C4209 00001180	1440 SF .0331	2	HOWARD, MARIE 540 FAIRVIEW AVE #209 WESTWOOD, NJ 540 FAIRVIEW AVE 209	07675	175000 70700 245700	531203	531203 00 531203	126945 126945 253890	138657 138656 277313	132801 132801 265602
701 14 C4210 00001181	1440 SF .0331	2	JAGHATSPANYAN(ETC), KHACHATUR 540 FAIRVIEW AVE #210 WESTWOOD, NJ 540 FAIRVIEW AVE 210	00660 07675	175000 70700 245700	531203	531203 00 531203	126945 126945 253890	138657 138656 277313	132801 132801 265602
701 14 C4211 00001182	1440 SF .0331	2	COLLUM, PATRICK 540 FAIRVIEW AVE APT 211 WESTWOOD, NJ 540 FAIRVIEW AVE 211	07675	175000 70700 245700	531203	531203 00 531203	126945 126945 253890	138657 138656 277313	132801 132801 265602

3502800

7573053

00

25000

7548053

3590227

3957826

3774030

Block No. Lot No. Qualification Account No.	Land Dimensions Building Description Additional Lots Acreage	Prop. Class	Owner's Name Address City State Property Location	Billing Code Zip Code	Land Improvement Exemption Net Total	2025 Property Tax Special Dist	2025 Total Tax Deduction Net Tax	Amt.Billed 2025 1st Q 2nd Q Total	2nd Half 2025 3rd Q 4th Q Total	Preliminary 2026 Tax 1st Q 2nd Q Total
701 14 C4212 00001183	1487 SF .0341	2	KEENAN, CHERYL A 540 FAIRVIEW AVE #212 WESTWOOD, NJ 540 FAIRVIEW AVE 212	00672 07675	175000 79600 254600	550445	550445 00	131586 131586 263172	143637 143636 287273	137612 137611 275223
701 14 C4214 00001184	1835 SF .0421	2	HIBLER, ROBERT B & JOAN E 540 FAIRVIEW AVE 214 WESTWOOD, NJ 540 FAIRVIEW AVE 214	07675	175000 100900 275900	596496	596496 00	142616 142615 285231	155633 155632 311265	149124 149124 298248
701 14 C4300 00001185	1303 SF .0299	2	GRAY, DEBORAH 540 FAIRVIEW AVE #300 WESTWOOD, NJ 540 FAIRVIEW AVE 300	00660 07675	175000 71400 246400	532717	532717 00	127273 127272 254545	139086 139086 278172	133180 133179 266359
701 14 C4301 00001186	1507 SF .0346	2	DEANGELO, MICHAEL (V) & ELLEN 540 FAIRVIEW AVE, UNIT 301 WESTWOOD, NJ 540 FAIRVIEW AVE 301	07675	175000 72900 247900	535960 v1	535960 -25000 510960	121787 121787 243574	133693 133693 267386	127740 127740 255480
701 14 C4302 00001187	.0331 .0331	2	KARAVOLOS, MARK 540 FAIRVIEW AVE APT 302 WESTWOOD, NJ 540 FAIRVIEW AVE 302	07675	175000 70700 245700	531203	531203 00	126945 126945 253890	138657 138656 277313	132801 132801 265602
701 14 C4303 00001188	1440 SF .0331	2	MANUKYAN, MIKHAIL & SUSANNA 540 FAIRVIEW AVE UNIT 303 WESTWOOD, NJ 540 FAIRVIEW AVE 303	02250 07675	175000 70700 245700	531203	531203 00	126945 126945 253890	138657 138656 277313	132801 132801 265602
701 14 C4304 00001189	1356 SF .0311	2	MITELMAN, TATYANA 540 FAIRVIEW AVE 304 WESTWOOD, NJ 540 FAIRVIEW AVE 304	07675	175000 71000 246000	531852	531852 00	127109 127109 254218	138817 138817 277634	132963 132963 265926
701 14 C4305 00001190	1440 SF .0331	2	DONOHUE, NANCY 540 FAIRVIEW AVE APT 305 WESTWOOD NJ 540 FAIRVIEW AVE 305	07675-1664	175000 70700 245700	531203	531203 00	126945 126945 253890	138657 138656 277313	132801 132801 265602
701 14 C4306 00001191	1440 SF .0331	2	CARONIA, MATTHEW 540 FAIRVIEW AVE UNIT 306 WESTWOOD, NJ 540 FAIRVIEW AVE 306	07675	175000 73900 248900	538122	538122 00	128583 128583 257166	140478 140478 280956	134531 134530 269061
701 14 C4307 00001192	1440 SF .0331	2	WANG, LIJING 540 FAIRVIEW AVE #307 WESTWOOD, NJ 540 FAIRVIEW AVE 307	00660 07675	175000 70700 245700	531203	531203 00	126945 126945 253890	138657 138656 277313	132801 132801 265602
701 14 C4308 00001193	1440 SF .0331	2	ANTONIO, EDWINA G 540 FAIRVIEW AVE 308 WESTWOOD, NJ 540 FAIRVIEW AVE 308	00672 07675	175000 70700 245700	531203	531203 00	126945 126945 253890	138657 138656 277313	132801 132801 265602
701 14 C4309 00001194	1440 SF .0331	2	DALY, MICHAEL F (V) 540 FAIRVIEW AVE 309 WESTWOOD NJ 540 FAIRVIEW AVE 309	07675	175000 70700 245700	531203 v1	531203 -25000 506203	120695 120695 241390	132407 132406 264813	126551 126551 253102
701 14 C4310 00001195	1440 SF .0331	2	FLEISCHMANN, CHRISTINE 540 FAIRVIEW AVE 310 WESTWOOD, NJ 540 FAIRVIEW AVE 310	00660 07675	175000 70700 245700	531203	531203 00	126945 126945 253890	138657 138656 277313	132801 132801 265602
701 14 C4311 00001196	1440 SF .0331	2	RIVERA, TOMASA 540 FAIRVIEW AVE #311 WESTWOOD, NJ 540 FAIRVIEW AVE 311	00660 07675	175000 70700 245700	531203	531203 00	126945 126945 253890	138657 138656 277313	132801 132801 265602

3485300

7535216

00

50000

7485216

3576526

3908690

3742613

Block No. Lot No. Qualification Account No.	Land Dimensions Building Description Additional Lots Acreage	Prop. Class	Owner's Name Address City State Property Location	Billing Code Zip Code	Land Improvement Exemption Net Total	2025 Property Tax Special Dist	2025 Total Tax Deduction Net Tax	Amt.Billed 2025 1st Q 2nd Q Total	2nd Half 2025 3rd Q 4th Q Total	Preliminary 2026 Tax 1st Q 2nd Q Total
701 14 C4312 00001197	1487 SF .0341	2	JACOBS, SUZANNE L 540 FAIRVIEW AVENUE #312 WESTWOOD, NJ 540 FAIRVIEW AVE 312	00660 07675	175000 78400 253400	547851	547851 00 547851	130877 130876 261753	143049 143049 286098	136963 136963 273926
701 14 C4314 00001198	1835 SF .0421	2	MCGOWAN, CORMAC J 540 FAIRVIEW AV UNIT 314 WESTWOOD, NJ 540 FAIRVIEW AVE 314	00672 07675	175000 92600 267600	578551	578551 00 578551	138302 138302 276604	150974 150973 301947	144638 144638 289276
701 14 C5100 00001199	1241 SF .0285	2	FLECK, DESIREE & DE LA ROSA, KAREN 2405 NE 195 STREET MIAMI, FL 550 FAIRVIEW AVE 100	33180	175000 66900 241900	522988	522988 00 522988	124925 124925 249850	136569 136569 273138	130747 130747 261494
701 14 C5101 00001200	1507 SF .0346	2	LEVESQUE, SAMANTHA MARIE 550 FAIRVIEW AVE #101 WESTWOOD, NJ 550 FAIRVIEW AVE 101	07675	175000 86100 261100	564498	564498 00 564498	128667 128666 257333	153583 153582 307165	141125 141124 282249
701 14 C5102 00001201	1440 SF .0331	2	RAMADAS, MARK 550 FAIRVIEW AVENUE #102 WESTWOOD, NJ 550 FAIRVIEW AVE 102	07675	175000 70700 245700	531203	531203 00 531203	126945 126945 253890	138657 138656 277313	132801 132801 265602
701 14 C5103 00001202	1440 SF .0331	2	CUFFE, JOSEPH & KATHERINE 550 FAIRVIEW AVE #103 WESTWOOD, NJ 550 FAIRVIEW AVE 103	07675	175000 73900 248900	538122	538122 00 538122	128583 128583 257166	140478 140478 280956	134531 134530 269061
701 14 C5104 00001203	1303 SF .0299	2	ANGIOLETTI, LAUREN ETAL 550 FAIRVIEW AVE #104 WESTWOOD, NJ 550 FAIRVIEW AVE 104	07675	175000 75300 250300	541149	541149 00 541149	129348 129347 258695	141227 141227 282454	135288 135287 270575
701 14 C5105 00001204	1690 SF .0388	2	CONTI, LUCY 937 WILLOW AVE RIVER EDGE, NJ 550 FAIRVIEW AVE 105	00660 07661	175000 89600 264600	572065	572065 00 572065	136719 136718 273437	149314 149314 298628	143017 143016 286033
701 14 C5106 00001205	1440 SF .0331	2	COLLEARY, JAMES 550 FAIRVIEW AVE #106 WESTWOOD, NJ 550 FAIRVIEW AVE 106	07675	175000 73900 248900	538122	538122 00 538122	128583 128583 257166	140478 140478 280956	134531 134530 269061
701 14 C5107 00001206	1440 SF .0331	2	MC SPEDON, HOWARD 550 FAIRVIEW AVE 107 WESTWOOD, NJ 550 FAIRVIEW AVE 107	07675	175000 83000 258000	557796	557796 00 557796	133334 133333 266667	145565 145564 291129	139449 139449 278898
701 14 C5108 00001207	1693 SF TYPE 4/1A .0389	2	FISHER, HENRY C 550 FAIRVIEW AVE UNIT 108 WESTWOOD, NJ 550 FAIRVIEW AVE 108	07675	175000 85800 260800	563850 v1	563850 -25000 538850	128503 128503 257006	140922 140922 281844	134713 134712 269425
701 14 C5109 00001208	1440 SF .0331	2	MURPHY, ANN MARIE 550 FAIRVIEW AVE UNIT 109 WESTWOOD, NJ 550 FAIRVIEW AVE 109	00672 07675	175000 70700 245700	531203	531203 00 531203	126945 126945 253890	138657 138656 277313	132801 132801 265602
701 14 C5110 00001209	1815 SF .0417	2	GAGLIANO, JO ANNE 550 FAIRVIEW AVE WESTWOOD, NJ 550 FAIRVIEW AVE 110	07675	175000 90700 265700	574443	574443 00 574443	137319 137319 274638	149903 149902 299805	143611 143611 287222
701 14 C5111 00001210	1440 SF .0331	2	DONOGHUE, PAUL T. & DIANE L 546 WARWICK TRPK HEWITT, NJ 550 FAIRVIEW AVE 111	07421-1615	175000 67600 242600	524501	524501 00 524501	125253 125252 250505	136998 136998 273996	131126 131125 262251

3555200

7686342

00

25000

7661342

3648600

4012742

3830675

Block No. Lot No. Qualification Account No.	Land Dimensions Building Description Additional Lots Acreage	Prop. Class	Owner's Name Address City State Property Location	Billing Code Zip Code	Land Improvement Exemption Net Total	2025 Property Tax Special Dist	2025 Total Tax Deduction Net Tax	Amt.Billed 2025 1st Q 2nd Q Total	2nd Half 2025 3rd Q 4th Q Total	Preliminary 2026 Tax 1st Q 2nd Q Total
701 14 C5112 00001211	1440 SF .0331	2	MAURICE, BARBARA 550 FAIRVIEW AVE., #112 WESTWOOD, NJ 550 FAIRVIEW AVE 112	07675	175000 72300 247300	534663	534663 00 534663	127764 127764 255528	139568 139567 279135	133666 133666 267332
701 14 C5114 00001212	1440 SF .0331	2	JOYCE, MARY M 550 FAIRVIEW AVE #114 WESTWOOD, NJ 550 FAIRVIEW AVE 114	07675	175000 87400 262400	567309	567309 00 567309	130331 130330 260661	153324 153324 306648	141828 141827 283655
701 14 C5116 00001213	1448 SF .0332	2	PIRYAN, ALEXANDER 501 LINWOOD DR. APT. 3H FORT LEE, NJ 550 FAIRVIEW AVE 116	07024	175000 65200 240200	519312	519312 00 519312	124052 124051 248103	135605 135604 271209	129828 129828 259656
701 14 C5118 00001214	1487 SF .0341	2	POLYAKOV, NINA & VLADISLAV 550 FAIRVIEW AVE #118 WESTWOOD, NJ 550 FAIRVIEW AVE 118	07675	175000 70700 245700	531203	531203 00 531203	126945 126945 253890	138657 138656 277313	132801 132801 265602
701 14 C5200 00001215	1241 SF .0285	2	O'HANLON, COLLEEN 550 FAIRVIEW AVE #200 WESTWOOD, NJ 550 FAIRVIEW AVE 200	07675	175000 81500 256500	554553	554553 00 554553	132569 132569 265138	144708 144707 289415	138639 138638 277277
701 14 C5201 00001216	1507 SF .0346	2	PORRAS, ANGELA 59 ROUTE 5 EDGEWATER, NJ 550 FAIRVIEW AVE 201	07028	175000 72900 247900	535960	535960 00 535960	128037 128037 256074	139943 139943 279886	133990 133990 267980
701 14 C5202 00001217	1440 SF .0331	2	550 FAIRVIEW AVE 202 CO. 550 FAIRVIEW AVE #202 WESTWOOD, NJ 550 FAIRVIEW AVE 202	07675	175000 70700 245700	531203	531203 00 531203	126945 126945 253890	138657 138656 277313	132801 132801 265602
701 14 C5203 00001218	1440 SF .0331	2	MULLIGAN, JOSEPH P & SHEILA M 550 FAIRVIEW AVENUE #203 WESTWOOD, NJ 550 FAIRVIEW AVE 203	07675 00660	175000 73900 248900	538122	538122 00 538122	128583 128583 257166	140478 140478 280956	134531 134530 269061
701 14 C5204 00001219	1303 SF .0299	2	BELL, KRISTINE 550 FAIRVIEW AVE #204 WESTWOOD, NJ 550 FAIRVIEW AVE 204	07675 00672	175000 69800 244800	529258	529258 00 529258	126454 126453 252907	138176 138175 276351	132315 132314 264629
701 14 C5205 00001220	1690 SF .0388	2	TENNY, NANCY L 550 FAIRVIEW AVE #205 WESTWOOD, NJ 550 FAIRVIEW AVE 205	07675	175000 89600 264600	572065	572065 00 572065	136719 136718 273437	149314 149314 298628	143017 143016 286033
701 14 C5206 00001221	1440 SF .0331	2	MC SPEDON, THOMAS (V) & JOAN 550 FAIRVIEW AVE, APT 206 WESTWOOD, NJ 550 FAIRVIEW AVE 206	07675	175000 73900 248900	538122 W1	538122 -25000 513122	122333 122333 244666	134228 134228 268456	128281 128280 256561
701 14 C5207 00001222	1440 SF .0331	2	PELLEGRINO, JOAN & GENNARO 5 MALLARD COURT HOWELL, NJ 550 FAIRVIEW AVE 207	07731	175000 70700 245700	531203	531203 00 531203	126945 126945 253890	138657 138656 277313	132801 132801 265602
701 14 C5208 00001223	1693 SF .0389	2	QUALLIU, ANDREA J 550 FAIRVIEW AVENUE #208 WESTWOOD, NJ 550 FAIRVIEW AVE 208	07675	175000 93600 268600	580713	580713 00 580713	138848 138848 277696	151509 151508 303017	145179 145178 290357
701 14 C5209 00001224	1440 SF .0331	2	HOOCK, STACY 550 FAIRVIEW AVE #209 WESTWOOD, NJ 550 FAIRVIEW AVE 209	07675	175000 70700 245700	531203	531203 00 531203	126945 126945 253890	138657 138656 277313	132801 132801 265602

3512900

7594889

00

25000

7569889

3606936

3962953

3784949

Block No. Lot No. Qualification Account No.	Land Dimensions Building Description Additional Lots Acreage	Prop. Class	Owner's Name Address City State Property Location	Billing Code Zip Code	Land Improvement Exemption Net Total	2025 Property Tax Special Dist	2025 Total Tax Deduction Net Tax	Amt.Billed 2025 1st Q 2nd Q Total	2nd Half 2025 3rd Q 4th Q Total	Preliminary 2026 Tax 1st Q 2nd Q Total
701 14 C5210 00001225	1815 SF .0417	2	BATCHELAR, BARBARA 151 SURREY CT RAMSEY, NJ 550 FAIRVIEW AVE 210	07446	175000 90700 265700	574443	574443 00	137319 137319	149903 149902	143611 143611
701 14 C5211 00001226	1440 SF .0331	2	550 FAIRVIEW AVENUE LLC 550 FAIRVIEW AVE UNIT 211 WESTWOOD, NJ 550 FAIRVIEW AVE 211	07675	175000 79600 254600	550445	550445 00	131586 131586	143637 143636	137612 137611
701 14 C5212 00001227	1440 SF .0331	2	TYNDALL, LINDA LEE 550 FAIRVIEW AVE 212 WESTWOOD, NJ 550 FAIRVIEW AVE 212	07675	175000 72300 247300	534663	534663 00	127764 127764	139568 139567	133666 133666
701 14 C5214 00001228	1440 SF .0331	2	DELROSSO, DAVID & VAN TINE, LINDA 35 LAWRENCE ST HILLSDALE, NJ 550 FAIRVIEW AVE 214	07642	175000 72300 247300	534663	534663 00	127764 127764	139568 139567	133666 133666
701 14 C5216 00001229	1448 SF .0332	2	ALEXANDER, LIDIA 550 FAIRVIEW AVE UNIT 216 WESTWOOD, NJ 550 FAIRVIEW AVE 216	07675	175000 79400 254400	550013	550013 00	131423 131422	143584 143584	137504 137503
701 14 C5218 00001230	1487 SF .0341	2	SODERMAN, CHRISTINE 550 FAIRVIEW AVE #218 WESTWOOD, NJ 550 FAIRVIEW AVE 218	07675	175000 86900 261900	566228	566228 00	128583 128583	154531 154531	141557 141557
701 14 C5300 00001231	1241 SF .0285	2	MARTINEZ, TYRONE 550 FAIRVIEW AVE APT300 WESTWOOD, NJ 550 FAIRVIEW AVE 300	07675	175000 68400 243400	526231	526231 00	125690 125689	137426 137426	131558 131558
701 14 C5301 00001232	1507 SF .0346	2	550 FAIRVIEW 301 LLC 550 FAIRVIEW AVE #301 WESTWOOD, NJ 550 FAIRVIEW AVE 301	07675	175000 77600 252600	546121	546121 00	130494 130494	142567 142566	136531 136530
701 14 C5302 00001233	1440 SF .0331	2	JOHANNESSEN, THOMAS & BAKER, KELLI 550 FAIRVIEW AVE #302 WESTWOOD, NJ 550 FAIRVIEW AVE 302	07675	175000 70700 245700	531203	531203 00	126945 126945	138657 138656	132801 132801
701 14 C5303 00001234	1440 SF .0331	2	PACCIANI, NICOLE 550 FAIRVIEW AVE # 303 WESTWOOD, NJ 550 FAIRVIEW AVE 303	07675	175000 70700 245700	531203	531203 00	126945 126945	138657 138656	132801 132801
701 14 C5304 00001235	1303 SF .0299	2	ALBU, HOREA & MONICA IONESCU- ETAL 550 FAIRVIEW AVE #5304 WESTWOOD, NJ 550 FAIRVIEW AVE 304	07675	175000 69800 244800	529258	529258 00	126454 126453	138176 138175	132315 132314
701 14 C5305 00001236	1690 SF .0388	2	POHAN, KIMBERLY 550 FAIRVIEW AVE UNIT 305 WESTWOOD, NJ 550 FAIRVIEW AVE 305	07675	175000 89600 264600	572065	572065 00	136719 136718	149314 149314	143017 143016
701 14 C5306 00001237	1440 SF .0331	2	KLECANDA, CORNELIA, ROBERT & PATRICIA 550 FAIRVIEW AVE #306 WESTWOOD, NJ 550 FAIRVIEW AVE 306	07675	175000 73900 248900	538122	538122 00	128583 128583	140478 140478	134531 134530
701 14 C5307 00001238	1440 SF .0331	2	GULER, AYDIN & HELEN 550 FAIRVIEW AVE #307 WESTWOOD, NJ 550 FAIRVIEW AVE 307	07675	175000 75300 250300	541149	541149 00	129348 129347	141227 141227	135288 135287

3527200

7625807

00

00

7625807

3631229

3994578

3812909

Block No. Lot No. Qualification Account No.	Land Dimensions Building Description Additional Lots Acreage	Prop. Class	Owner's Name Address City State Property Location	Billing Code Zip Code	Land Improvement Exemption Net Total	2025 Property Tax Special Dist	2025 Total Tax Deduction Net Tax	Amt.Billed 2025 1st Q 2nd Q Total	2nd Half 2025 3rd Q 4th Q Total	Preliminary 2026 Tax 1st Q 2nd Q Total
701 14 C5308 00001239	1693 SF .0389	2	PREIS MARGARET ANN 550 FAIRVIEW AVENUE #308 WESTWOOD, NJ 550 FAIRVIEW AVE 308	00672 07675	175000 93600 268600	580713	580713 00 580713	138848 138848 277696	151509 151508 303017	145179 145178 290357
701 14 C5309 00001240	1440 SF .0331	2	MEZIRI, ALIDA & CHELI, DRITAN 550 FAIRVIEW AVE #309 WESTWOOD, NJ 550 FAIRVIEW AVE 309	07675	175000 86200 261200	564714	564714 00 564714	134972 134971 269943	147386 147385 294771	141179 141178 282357
701 14 C5310 00001241	1815 SF .0417	2	HUGGINS, ROBERT & JOYCE 550 FAIRVIEW AVENUE #310 WESTWOOD, NJ 550 FAIRVIEW AVE 310	07675	175000 90700 265700	574443	574443 00 574443	137319 137319 274638	149903 149902 299805	143611 143611 287222
701 14 C5311 00001242	1440 SF .0331	2	BERARDO, PHILIP 550 FAIRVIEW AVE #311 WESTWOOD, NJ 550 FAIRVIEW AVE 311	07675	175000 80800 255800	553040	553040 00 553040	126945 126945 253890	149575 149575 299150	138260 138260 276520
701 14 C5312 00001243	1440 SF .0331	2	ORTIZ, VILMA (GREENE) & ELSIE 550 FAIRVIEW AVE #312 WESTWOOD, NJ 550 FAIRVIEW AVE 312	07675	175000 70700 245700	531203	531203 00 531203	126945 126945 253890	138657 138656 277313	132801 132801 265602
701 14 C5314 00001244	1440 SF .0331	2	NEWKOFKY, LYNNE & CORRADO Q. 774 CLINTON AVE ORADELL, NJ 550 FAIRVIEW AVE 314	07649	175000 70700 245700	531203	531203 00 531203	126945 126945 253890	138657 138656 277313	132801 132801 265602
701 14 C5316 00001245	1448 SF .0332	2	LEONARD, BRIAN T 550 FAIRVIEW AVE UNIT 316 WESTWOOD, NJ 550 FAIRVIEW AVE 316	00672 07675	175000 65200 240200	519312	519312 00 519312	124052 124051 248103	135605 135604 271209	129828 129828 259656
701 14 C5318 00001246	1487 SF .0341	2	GALIANO, ADOLFO A (V) 550 FAIRVIEW AVE #318 WESTWOOD, NJ 550 FAIRVIEW AVE 318	07675	175000 70700 245700	531203 v1	531203 -25000 506203	120695 120695 241390	132407 132406 264813	126551 126551 253102
701 15 00001247	2.95 AC 72 UNITS 2.9500	4C	STANFORD COURT DE LLC C/O KAMSON 270 SYLVAN AVE, STE 1170 ENGLEWOOD CLIFFS, NJ 500 CENTER AVE	07632	2236500 13832900 16069400	34742043	34742043 00 34742043	8380937 8380936 16761873	8990085 8990085 17980170	8685511 8685511 17371022
701 16 00001248	123X165 5.0LT 1SB .4659	4A	LAKE STREET PROPERTY ASSOCIATES LLC 670 COOPER AVE ORADELL, NJ 20 LAKE ST	07649	504700 772900 1277600	2762171	2762171 00 2762171	680098 680097 1360195	700988 700988 1401976	690543 690543 1381086
702 1 00001249	50X136 2.0LT 2SF .1561	2	SONZOGNI, CELENE 2 MAPLE AVE WESTWOOD, NJ 2 MAPLE AVE	00672 07675	316100 205900 522000	1128564	1128564 00 1128564	264756 264755 529511	299527 299526 599053	282141 282141 564282
702 2 00001250	2.821 AC 2.8210	15F	WESTWOOD LODGE B.P.O.E. PO BOX 7 WESTWOOD, NJ 505 KINDERKAMACK ROAD	07675	*EXEMPT*	00	00 00 00	00 00 00	00 00 00	00 00 00
702 3 00001251	75X100AVG 2SF1G .0000	2	PINTO, JOAQUIN B. & MANUELA 6 MAPLE AVE WESTWOOD NJ 6 MAPLE AVE	07675-1641	322100 181600 503700	1088999	1088999 00 1088999	255037 255036 510073	289463 289463 578926	272250 272250 544500
702 4 00001252	77X100 .1768	2	GALLO, MICHAEL A. & SUSAN A. 16 MAPLE AVE WESTWOOD, NJ 16 MAPLE AVE	00660 07675 R1	322900 352900 675800	1461080	1461080 00 1461080	346765 346764 693529	383776 383775 767551	365270 365270 730540

Block No. Lot No. Qualification Account No.	Land Dimensions Building Description Additional Lots Acreage	Prop. Class	Owner's Name Address City State Property Location	Billing Code Zip Code	Land Improvement Exemption Net Total	2025 Property Tax Special Dist	2025 Total Tax Deduction Net Tax	Amt.Billed 2025 1st Q 2nd Q Total	2nd Half 2025 3rd Q 4th Q Total	Preliminary 2026 Tax 1st Q 2nd Q Total
702 5 00001253	85X100 2SF2G .1951	2	KUKWA, STEVEN 20 MAPLE AVE WESTWOOD, NJ 20 MAPLE AVE	07675	328400 312900 641300	1386491	1386491 00 1386491	328638 328637 657275	364608 364608 729216	346623 346623 693246
702 6 00001254	95X246 1SF2G .5365	2	BLEHL, SHARON 26 MAPLE AVE WESTWOOD, NJ 26 MAPLE AVE	00660 07675	314400 181500 495900	1072136	1072136 00 1072136	254491 254490 508981	281578 281577 563155	268034 268034 536068
702 7 00001255	125X222 2SF1G .6371	2	CHRISOMALIS, ANDREW 38 MAPLE AVE WESTWOOD, NJ 38 MAPLE AVE	07675	327300 259200 586500	1268013	1268013 00 1268013	301174 301173 602347	332833 332833 665666	317004 317003 634007
702 8 00001256	50X222 1SF1G .2548	2	DANIELE, KRISTEN & CHRISTOPHER 42 MAPLE AVE WESTWOOD, NJ 42 MAPLE AVE	07675	305900 180200 486100	1050948	1050948 00 1050948	249741 249740 499481	275734 275733 551467	262737 262737 525474
702 9 00001257	100X235 1SF .5395	2	BONIELLO, JEFF & LISA 46 MAPLE AVENUE WESTWOOD, NJ 46 MAPLE AVE	00660 07675	330500 504000 834500	1804189	1804189 00 1804189	432651 432650 865301	469444 469444 938888	451048 451047 902095
703 1.01 00003719	.19AC 3.0LT .1900	2	REGULY, ALVARO & DEBORA H 26 LAKE ST WESTWOOD, NJ 26 LAKE ST	00660 07675	295800 510400 806200	1743004	1743004 00 1743004	416817 416816 833633	454686 454685 909371	435751 435751 871502
703 2.01 00003720	.26AC 3.0LT .2600	2	GSELLMEIER, ERIC & INGRID 30 LAKE STREET WESTWOOD, NJ 30 LAKE STREET	07675	311000 492400 803400	1736951	1736951 00 1736951	412613 412612 825225	455863 455863 911726	434238 434238 868476
703 3 00001260	75X99 1SF2G .1705	2	WAHNOWSKY, PAUL M (V) & JOAN C 685 CENTER AVE WESTWOOD NJ 685 CENTER AVE	07675-1608	276700 211500 488200	1055488 v1	1055488 -25000 1030488	244965 244964 489929	270280 270279 540559	257622 257622 515244
703 4 00001261	75X170 1SF1G .2927	2	BRIGHT, SHERI & SCHERER, RONALD 506 FAIRVIEW AVE WESTWOOD NJ 506 FAIRVIEW AVE	07675-1613	270400 299400 569800	1231908	1231908 00 1231908	299208 299208 598416	316746 316746 633492	307977 307977 615954
703 5 00001262	81X120 2SF2G .2231	2	MCGAVIN, LAUREN & WILLIAM 510 FAIRVIEW AVE WESTWOOD, NJ 510 FAIRVIEW AVE	07675	257500 149500 407000	879934	879934 00 879934	213650 213650 427300	226317 226317 452634	219984 219983 439967
703 6 00001263	75X70 2SF .1205	2	SMORRA, STANLEY A (V) & COLLEEN 516 FAIRVIEW AVE WESTWOOD, NJ 516 FAIRVIEW AVE	00660 07675	232300 183900 416200	899824 v1	899824 -25000 874824	211386 211385 422771	226027 226026 452053	218706 218706 437412
703 8 00001265	75X117 2SF .2014	2	STERKENBURG, DUSTIN & KARRIE 498 FAIRVIEW AVENUE WESTWOOD, NJ 498 FAIRVIEW AVE	07675	298200 518400 816600	1765489	1765489 00 1765489	421403 421403 842806	461342 461341 922683	441373 441372 882745
703 9.01 00001266	75X150 2SF2G .2583	2	COLGAN, BRENDAN & ERICA 488 FAIRVIEW AVE WESTWOOD, NJ 488 FAIRVIEW AVE	07675 R1	310600 468700 779300	1684847	1684847 00 1684847	400000 399999 799999	442424 442424 884848	421212 421212 842424
703 9.02 00001267	2SFB2AG .0000	2	RIBITZKI, KEVIN 36 LAKE ST WESTWOOD, NJ 36 LAKE ST	02640 07675	310600 328200 638800	1381086	1381086 00 1381086	328856 328856 657712	361687 361687 723374	345272 345271 690543

8769800

18960308

00

50000

18910308

9031176

9879132

9455157

Block No. Lot No. Qualification Account No.	Land Dimensions Building Description Additional Lots Acreage	Prop. Class	Owner's Name Address City State Property Location	Billing Code Zip Code	Land Improvement Exemption Net Total	2025 Property Tax Special Dist	2025 Total Tax Deduction Net Tax	Amt.Billed 2025 1st Q 2nd Q Total	2nd Half 2025 3rd Q 4th Q Total	Preliminary 2026 Tax 1st Q 2nd Q Total
704 1 00001268	100X150 4.0LT 2SF1G .3444	2	MARTIN, WILLIAM J. & JACQUELINE A. 489 FAIRVIEW AVE WESTWOOD NJ 489 FAIRVIEW AVE	02640 07675-1702	329400 276400 605800	1309740	1309740 00	309146 309145	345725 345724	327435 327435
704 2 00001269	75X150 3.0LT 2SB .2583	2	LUPPINO, VINCENT JR & VICTORIA R. 493 FAIRVIEW AVE WESTWOOD NJ 493 FAIRVIEW AVE	07675-1643	310600 249000 559600	1209855	1209855 00	285613 285612	319315 319315	302464 302464
704 3 00001270	75X150 3.0LT 2SS3G .2583	2	HOGAN, KELLY & MANE 499 FAIRVIEW AVE WESTWOOD, NJ 499 FAIRVIEW AVE	07675	310600 257600 568200	1228448	1228448 00	272727 272727	341497 341497	307112 307112
704 4 00001271	125X150 5.0LT 2SS2G .4304	2	SKJOLD, THOMAS R. 511 FAIRVIEW AVE WESTWOOD NJ 511 FAIRVIEW AVE	07675-1643	336900 206800 543700	1175479	1175479 00	276986 276986	310754 310753	293870 293870
704 5 00001272	50X150 2.0LT 1SF .1722	2	SROKOSZ, LEE & NICOLE 519 FAIRVIEW AVENUE WESTWOOD, NJ 519 FAIRVIEW AVE	07675	291900 369600 661500	1430163	1430163 00	337592 337592	377490 377489	357541 357541
704 6 00001273	100X150 4.0LT 1SF1G .3444	2	WANNER, THOMAS D. 523 FAIRVIEW AVE. WESTWOOD, NJ 523 FAIRVIEW AVE	02640 07675	266000 311900 577900	1249420	1249420 00	303795 303794	320916 320915	312355 312355
704 7 00001274	62X150 2.0LT 2SF .2135	2	SULIAMAN, FAWZI 529 FAIRVIEW AVE WESTWOOD, NJ 529 FAIRVIEW AVE	07675	256900 655300 912200	1972176	1972176 00	481845 481845	504243 504243	493044 493044
704 8 00001275	75X150 3.0LT 2SF .2583	2	GUZMAN DECARELA, DAMARIS D ETAL 531 FAIRVIEW AVE WESTWOOD, NJ 531 FAIRVIEW AVE	07675	264000 168800 432800	935714	935714 00	227519 227518	240339 240338	233929 233928
704 9 00001276	100X150 4.0LT 2SF .3444	2	WANG, VICTOR & GONG, LAURIE 163 WOODMONT CIRCLE RIVER VALE, NJ 535 FAIRVIEW AVE	07675	252800 313000 565800	1223260	1223260 00	297407 297406	314224 314223	305815 305815
704 10 00001277	135X150 5.0LT 2SF2G .4649	2	KURYLO VLAD & ALINA 1053 MT TABOR RD MORRIS PLAINS, N.J. 541 FAIRVIEW AVE	07950	291300 307700 599000	1295038	1295038 00	316298 316298	331221 331221	323760 323759
704 11 00001278	162X156 4.0LT 2SF2G .5802	2	BBM PROPERTIES LLC C/O 87 WINTHROP RD HILLSDALE, NJ 534 KINDERKAMACK R	00660 07642	268500 278200 546700	1181965	1181965 00	287906 287906	303077 303076	295492 295491
704 12 00001279	101X156 4.0LT 2SF2G .3617	2	MADISON KMACK LLC 146 LYNN ST HARRINGTON PARK, NJ 524 KINDERKAMACK R	07640	267200 343500 610700	1320333	1320333 00	321048 321048	339119 339118	330084 330083
704 13 00001280	105X153 4.0LT 2SF1G .3688	2	MOSKALYUK, MYKHAYLO & OLHA 514 KINDERKAMACK RD WESTWOOD, NJ 514 KINDERKAMACK R	00660 07675 R1	314900 230300 545200	1178722	1178722 00	277969 277968	311393 311392	294681 294680
704 14 00001281	90X150 3.0LT 1SF .3099	2	RUNFELDT, JOHN & TYNE 504 KINDERKAMACK RD WESTWOOD, NJ 504 KINDERKAMACK R	85237 07675	305800 136000 441800	955172	955172 00	224243 224242	253344 253343	238793 238793

8170900

17665485

00

00

17665485

8440181

9225304

8832745

Block No. Lot No. Qualification Account No.	Land Dimensions Building Description Additional Lots Acreage	Prop. Class	Owner's Name Address City State Property Location	Billing Code Zip Code	Land Improvement Exemption Net Total	2025 Property Tax Special Dist	2025 Total Tax Deduction Net Tax	Amt.Billed 2025 1st Q 2nd Q Total	2nd Half 2025 3rd Q 4th Q Total	Preliminary 2026 Tax 1st Q 2nd Q Total
704 15 00001282	75X150 3.0LT 1SF1G .2583	2	SILLPSITTE, SUPATTRA & PLANKER, ROB 498 KINDERKAMACK RD WESTWOOD, NJ 498 KINDERKAMACK R	00660 07675	295100 180100 475200	1027382	1027382 00 1027382	241933 241933 483866	271758 271758 543516	256846 256845 513691
704 16 00001283	75X150 3.0LT 2SF1G .2583	2	494 EHM LLC 106 ACKERMAN AVE EMERSON, NJ 494 KINDERKAMACK R	07630	295100 295100 590200	1276012	1276012 00 1276012	301829 301829 603658	336177 336177 672354	319003 319003 638006
704 17 00001284	50X150 2.0LT 2SF2G .1722	2	WAHBA, PERSIS D 488 KINDERKAMACK RD WESTWOOD, NJ 488 KINDERKAMACK R	07675	277300 227500 504800	1091378	1091378 00 1091378	257876 257876 515752	287813 287813 575626	272845 272844 545689
704 18 00001285	100X150 4.0LT 2SF2G .3444	2	O'SULLIVAN, JOHN & GREINER, EILEEN G 43 BOGERT AVE WESTWOOD NJ 482 KINDERKAMACK R	00660 07675	312900 242700 555600	1201207	1201207 00 1201207	283320 283319 566639	317284 317284 634568	300302 300302 600604
704 19 00001286	50X150 2.0LT 2SF1G .1722	2	CIVITARESE, BRYAN & DEVONA, LISA 478 KINDERKAMACK RD WESTWOOD, NJ 478 KINDERKAMACK R	07675 R1	277300 303400 580700	1255473	1255473 00 1255473	297407 297406 594813	330330 330330 660660	313869 313868 627737
704 20.01 00003658	.172AC 2SF2G .1720	2	PANCHAL, JAY & SONYA MALANI 72 LAKE ST WESTWOOD, NJ 72 LAKE ST	07675	277300 481400 758700	1640309	1640309 00 1640309	390117 390117 780234	430038 430037 860075	410078 410077 820155
704 20.02 00003659	75X100 2SF2G .1722	2	FARKAS, KEVIN D & MARGARET JANE 58 LAKE ST WESTWOOD, NJ 58 LAKE ST	07675	291900 462900 754800	1631878	1631878 00 1631878	389298 389298 778596	426641 426641 853282	407970 407969 815939
705 1 00001288	75X100 2SF2G .1722	15F	SLOLEY, CAMARA T & ALEXSIS N 463 KINDERKAMACK ROAD WESTWOOD, NJ 463 KINDERKAMACK R	07675	*EXEMPT*	00	00 00 00	391511 391511 783022	-391511 -391511 -783022	00 00 00
705 2 00001289	50X150 2.0LT 2SF2G .1722	2	BARBIERO, RAYMOND & EMILEE 477 KINDERKAMACK ROAD WESTWOOD, NJ 477 KINDERKAMACK R	00597 07675	305800 196200 502000	1085324	1085324 00 1085324	254546 254545 509091	288117 288116 576233	271331 271331 542662
705 3 00001290	50X150 2.0LT 2SF1G .1722	2	KUCKO, DUSTIN 481 KINDERKAMACK RD WESTWOOD, NJ 481 KINDERKAMACK R	07675	305800 200400 506200	1094404	1094404 00 1094404	256784 256784 513568	290418 290418 580836	273601 273601 547202
705 4 00001291	50X150 2.0LT 2SF1G .1722	2	VIDUCIC, MARIJAN & NADA 485 KINDERKAMACK RD WESTWOOD, NJ 485 KINDERKAMACK R	07675	305800 338300 644100	1392544	1392544 00 1392544	328583 328583 657166	367689 367689 735378	348136 348136 696272
705 5 00001292	50X150 2.0LT 2SF2G .1722	2	BARRY, THOMAS & JAMIE E 489 KINDERKAMACK R WESTWOOD, NJ 489 KINDERKAMACK R	00660 07675	305800 185300 491100	1061758	1061758 00 1061758	248922 248921 497843	281958 281957 563915	265440 265439 530879
705 6 00001293	50X150 2.0LT 2SF1G .1722	2	KIRKBY, KIMBERLY L 493 KINDERKAMACK ROAD WESTWOOD, NJ 493 KINDERKAMACK R	00597 07675	305800 193400 499200	1079270	1079270 00 1079270	253126 253125 506251	286510 286509 573019	269818 269817 539635
705 7 00001294	50X150 2.0LT 2SF2G .1722	2	CASTRO, STEPHEN S & ERIC 621 MONROE AVE WASHINGTON TWP, NJ 495 KINDERKAMACK R	07676	305800 177500 483300	1044895	1044895 00 1044895	244827 244826 489653	277621 277621 555242	261224 261224 522448

7345900

15881834

00

00

15881834

8280152

7601682

7940919

Block No. Lot No. Qualification Account No.	Land Dimensions Building Description Additional Lots Acreage	Prop. Class	Owner's Name Address City State Property Location	Billing Code Zip Code	Land Improvement Exemption Net Total	2025 Property Tax Special Dist	2025 Total Tax Deduction Net Tax	Amt.Billed 2025 1st Q 2nd Q Total	2nd Half 2025 3rd Q 4th Q Total	Preliminary 2026 Tax 1st Q 2nd Q Total
705 8 00001295	50X150 2.0LT 1SF1G .1722	2	BERMUDEZ, ELIAS & LISA M. 32 GROVE ST WESTWOOD NJ 32 GROVE ST	00660 07675-1620	321900 185300 507200	1096566	1096566 00 1096566	256893 256893 513786	291390 291390 582780	274142 274141 548283
705 9 00001296	50X150 2.0LT 1SF2G .1722	2	KLAUS, CHRISTOPHER & CORTNEY 26 GROVE ST WESTWOOD, NJ 26 GROVE ST	00660 07675	321900 116100 438000	946956	946956 00 946956	220857 220857 441714	252621 252621 505242	236739 236739 473478
705 10 00001297	50X150 2.0LT 2SF .1722	2	PABIAN, CHRISTOPHER D & MELISSA M 20 GROVE STREET WESTWOOD, NJ 20 GROVE ST	00660 07675	321900 316700 638600	1380653	1380653 00 1380653	325307 325307 650614	365020 365019 730039	345164 345163 690327
705 11 00001298	50X150 2.0LT 2SF2G .1722	2	LABRAKE, MATTHEW & GALLAGHER, KERRY 16 GROVE STREET WESTWOOD, NJ 16 GROVE ST	00660 07675	321900 255500 577400	1248339	1248339 00 1248339	293475 293475 586950	330695 330694 661389	312085 312085 624170
705 12 00001299	50X150 2.0LT 2SF .1722	2	MAYHEW, DANNY & DIMITRIA 12 GROVE ST WESTWOOD, NJ 12 GROVE ST	00660 07675	321900 370800 692700	1497617	1497617 00 1497617	353535 353535 707070	395274 395273 790547	374405 374404 748809
705 13 00001300	50X150 2.0LT 1SF1G .1722	2	ORTIZ, GABRIEL & TEJADA, ANA A 106 LAKE ST WESTWOOD, NJ 106 LAKE ST	07675	321900 441800 763700	1651119	1651119 00 1651119	390500 390499 780999	435060 435060 870120	412780 412780 825560
705 14 00001301	50X150 2.0LT 2SF2G .1722	2	PATEL, HARSHADABEN & VISHNUKMAR 4 MALLON COURT PARK RIDGE, NJ 102 LAKE ST	07656	321900 174600 496500	1073433	1073433 00 1073433	251324 251324 502648	285393 285392 570785	268359 268358 536717
705 15 00001302	50X150 2.0LT 2SF1G .1722	2	SCHANEEN, ROBERT & PAMELA 98 LAKE ST WESTWOOD NJ 98 LAKE ST	07675-1638	321900 205000 526900	1139158	1139158 00 1139158	267213 267212 534425	302367 302366 604733	284790 284789 569579
705 16 00001303	75X100 .1722	2	TUMMINELLI, BRETT & TRACEY M. 829 ROBINWOOD ROAD TWP. OF WASHINGTON, NJ 92 LAKE ST	07676	321900 383100 705000	1524210	1524210 00 1524210	362872 362871 725743	399234 399233 798467	381053 381052 762105
706 1 00001304	100X150 4.0LT 2SF2G .3444	2	QUINONES, DAVID J 1 GROVE ST WESTWOOD, NJ 1 GROVE ST	00660 07675 R1	359400 243900 603300	1304335	1304335 00 1304335	305815 305814 611629	346353 346353 692706	326084 326084 652168
706 2 00001305	50X150 2.0LT 1SF2GCB .1722	2	KROKUS, KEVIN 9 GROVE ST WESTWOOD NJ 9 GROVE ST	07675-1619	321900 338800 660700	1428433	1428433 00 1428433	336882 336882 673764	377335 377334 754669	357109 357108 714217
706 3 00001306	100X150 4.0LT 2SF .3444	2	HEANEY, RHODA ANN & EDWARD MICHAEL 15 GROVE ST WESTWOOD NJ 15 GROVE ST	07675-1619	359400 146700 506100	1094188	1094188 00 1094188	255255 255255 510510	291839 291839 583678	273547 273547 547094
706 4 00001307	50X150 2.0LT 1SFG .1722	2	MISKOVIC, KEVIN A & DULCE M 21 GROVE ST WESTWOOD, NJ 21 GROVE ST	00660 07675	321900 245000 566900	1225638	1225638 00 1225638	288015 288015 576030	324804 324804 649608	306410 306409 612819
706 5 00001308	50X150 2.0LT 1SF1G .1722	2	PRIHODA, ROBERT A & CONNIE POWERS 27 GROVE ST WESTWOOD, NJ 27 GROVE ST	07675	321900 100300 422200	912796	912796 00 912796	212667 212667 425334	243731 243731 487462	228199 228199 456398

