

NEW JERSEY PROPERTY TAX SYSTEM LEGEND

PART 1		PART 2		Exempt Property Identification Codes		
CODE	NAME OF OWNER	PRINCIPLE USE OR PURPOSE	CODE			
01	Federal Government	01 General Government	055	Parsonage	640	Club
02	State Government	02 Military Purposes	059	Rabbi Residence	643	Club House
03	County Government	03 Education	080	Farm	646	Golf Course
04	Municipal Government	04 Health & Welfare Etal.	083	Barn	649	Drum & Bugle Corps
05	Del. Riv. & Bay Authority	05 Penal Institutions	086	Shed	652	Beach
06	Del. Riv. Basin Comm.	06 Police, Fire, Rescue	089	Tool Shed	655	Marina
07	Del. Riv. Joint Toll Bridge Comm.	07 Transportation	094	Dedicated Open Space	658	Boathouse
08	Del. Riv. Port Authority	08 Utilities	095	Vacant Land	661	Life Guard Station
09	Del. Valley Reg. Plan. Comm.	09 Conservation	097	Disabled Veteran	664	Bath House
10	N.J. Turnpike Authority	10 Religious and Charitable	098	Widow of Serviceman or Disabled Veteran	667	Boardwalk
11	Garden State Pkwy. Comm.	11 Burial Grounds	100	VFW/ A.M. Leg	670	Boardwalk, Amusement
12	Interstate Sanitation Comm.	12 Civic and other Social Activities	101	Burial Ground	673	Booth
13	Mid. Atl. State Air Poll. Ctrl Comm.	13 Redevel. And Rehabilitation	106	Cemetery	676	Refreshment Stand
14	N.Y.- N.J. Trans. Agency	14 Remediation	111	Crematory	679	Restaurant
15	Palisades Int. Park Comm.	15 Housing and Mtg Fin. Project	116	Graveyard	682	Comfort Station
16	Port Authority of N.Y.-N.J.	16 Urban Enterprize Zone	121	Mausoleum	701	Highway
17	Tri-State Comm	17 C. 441 P.L. 1991	201	Radio Station	702	Tunnel
18	S. Jersey Port Comm.	18 Railroad	204	Radar	704	Road
19	Waterfront Comm. of N.Y.	19 Recreation	207	Radio Tower	707	Parkway
20	Charitable & Non-Profit Org.	20 Medical Office/ HEZ	220	Filtering Plant	710	Thoroughfare
21	Fraternal Organizations		223	Pumping Station	713	Circle
22	Veterans Organizations		226	Reservoir	716	Island
23	Religious Organizations		229	Well	719	Jug Handle
24	Other		232	Water Supply	722	Medial Strip
25	Atlantic City Expressway		235	Water Tank	725	Overpass
26	N.J. Sports & Exposition Authority		238	Water Tower	726	Playground
27	N.J. Econ. Dev. Authority		241	Water Tower Booster Station	728	Right of Way
28	County Food Dist. Authority		244	Water Plant	730	Traffic Island
29	Urban Renewal Entity		247	Water Stand Pipe	731	Traffic Triangle
30	CRDA- Casino Redev. Authority		250	Sewage Treatment	740	Toll Booth
31	N.J. Education Facilities Authority		254	Sewage Disposal	743	Toll Plaza
32	Hackensck Mead. Comm		256	Sanitary Landfill	746	Sidewalk
33	County Improvement Authority		258	Drainage	749	Lighting Standards
34	N.J. Natural Land Tr./ Natur. Cons		270	Atomic Energy Plant	752	Service Area
35	N.J. House and Mtg. Fin. Agency		280	Oil Tank	760	Gate House
36	N.J. Transit		283	Incinerator	763	Garage
37	County Park Commission		286	Mosquito Control	766	Highway Plant
38	County Utilities Authority		289	Dog Pound	769	Inspection Station
39	County Housing Authority		301	Hospital	772	Weighing Station
40	Municipal Housing Authority		304	Clinic	780	Parking Area
41	Municipal Utilities Authority		306	Mediaci Office/ HEZ	789	Brownsfields
42	Municipal Improvement Authority		307	Health Center	790	Commerc. \ Indust. Purpose
43	Municipal Parking Authority		308	County Food Dist. Facility	795	Vehicle Terminal
44	Patco		309	Rescue Mission	801	Airport
45	S. Jersev Transportation Authority		310	Red Cross Facility	805	Air Facility
					810	Air Terminal
					815	Observation Tower
					840	Railroad
					845	Railroad Station
					850	Railroad Depot
					880	Navigation Tower
					901	Lake
					905	Pond
					906	Pool
					909	River
					913	Creek
					917	Canal
					921	Canal Feeder
					925	Canal House
					929	Tidewater Basin
					933	Water Way
					937	Watershed
					940	Vehicle Bridge
					944	Foot Bridge
					948	Bridge Steps
					949	Footpath
					950	Flood Control Dam
					960	Dock Bulkhead
					964	Dock Lock
					968	Dock Port
					980	Lockhouse
					984	Lighthouse
					988	Marine Elevator
					991	Revenue Allocation District
					992	Marine Terminal
					993	Urban Renewal Entity
					994	5 Yr. Tax Agreement
					995	Atlantic City Expressway
					996	Riparian Grant
					997	Residence
					998	Urban Renewal
					999	Public Housing

TABLE OF AGGREGATES
OF TAXABLE AND EXEMPT PROPERTY IN THE TAXING DISTRICT OF TENAFLY

FOR 2025

(1) VALUE OF LAND	2272,130,900	
(2) VALUE OF IMPROVEMENTS	1836,983,700	
(3) TOTAL VALUE LAND & IMPRVMT EXCL 2ND CLASS RR		4109,114,600
(4) TAX VALUE MACH,IMPLMNT & EQUIPT OF TELEPHONE, PETROLEUM REFINERIES MISCELLANEOUS		
(5) EXEMPTIONS		
POLLUTION CONTROL (RS 54:4-3.56)		
FIRE SUPPRESSION (RS 54:4-3.13)		
FALLOUT SHELTER (RS 54:4-3.48)		
WATER/SEWAGE FAC. (RS 54:4-3.59)		
UEZ ABATEMENT (RS 54:4-3.139)		
HOME IMPROVEMENT (RS 54:4-3.72)		
MULTI FAMILY (RS 54:4-3.121)		
CL 4 ABATEMENT (RS 54:4-3.95)		
RENEWABLE ENERGY (RS 54:4-3.113)		
DWELL ABATEMENT (RS 40A:21-5)		
DWELL EXEMPTION (RS 40A:21-5)		
NEW DWL/CONV ABATE (RS 40A:21-5)		
NEW DWL/CONV EXEM (RS 40A:21-5)		
MUL DWELL EXEM (RS 40A:21-6)		
MUL DWELL ABATE (RS 40A:21-6)		
COM/IND EXEMPTION (RS 40A:21-7)		
TOTAL		
(5A) DEDUCTIONS ALLOWED (C.73,L.1976)		
NBR VETERANS	69	
NBR VETERANS WIDOWS	43	
TOTAL	112	
NBR SENIOR CITIZENS	10	
NBR DISABLED PERSONS		
NBR SURVIVING SPOUSE		
TOTAL	122	
(6) NET VALUATION TAXABLE		4109,114,600
(7) TAX RATE - GENL TAX RATE PER \$100 TAXABLE VALUE	2.973	
(8) RATIO - AVERAGE RATIO OF ASSESSED TO TRUE VALUE OF REAL PROPERTY	70.27%	
(9A) UEZ EXPIRED (-)		
(9B) TRUE VALUE CL II RR PROPERTY (+)		
(10) EQUALIZATION	46,222,379	
(11) NET VALUE ON WHICH COUNTY TAXES ARE APPORTIONED		5,855,336,979
(12) APPORTIONMENT OF TAXES		
TOTAL CNTY TAX APPRT	13,079,529.37	
ADJUSTMENTS		
CNTY EQUAL TBL APPL (+ OR -)		
APPEALS & CORR. (+ OR -)	9,913.34	
NET CNTY TAX APPOR	13,069,616.03	
LESS EXCESS STATE AID		

(13) VALUATION OF EXEMPT PROPERTY		
PUBLIC SCHOOL PROP	99,198,400	
OTHER SCHOOL PROP	8,690,100	
PUBLIC PROP	252,387,000	
CHURCH & CHARITABLE PROP	116,869,600	
CEMETERY & GRAVEYARD	3,527,000	
OTHER EXEMPT PROP	20,473,500	
TOTAL VALUE	501,145,600	
(14) MISC REVENUE FOR SUPPORT OF BUDGET		
SURPLUS REVENUE APPROPRIATED	3,569,000.00	
MISC REVENUE ANTICIPATED	4,333,118.00	
RECEIPT FROM DELINQUENT TAX & LIEN	750,000.00	
TOTAL MISCELLANEOUS REVENUE	8,652,118.00	

(15) APPORTIONMENT OF TAXES			
ITEM	AMOUNT	RATE	
NET CNTY TX LESS ST AID	13,069,616.03	.319	
COUNTY LIBRARY TAX			
COUNTY HEALTH TAX			
COUNTY OPEN SPACE	585,533.70	.015	
DISTRICT SCHOOL TAX	79,054,503.00	1.923	
CONSOLIDATED SCHOOL TAX			
REGIONAL SCHOOL TAX			
MUNICIPAL OPEN SPACE	410,912.00	.010	
MUNICIPAL LIBRARY TAX	1,937,938.00	.047	
LOCAL MUNCPL PURPOSE TAX	27,082,457.00	.659	
TOTAL TAX LEVY	122,140,959.73		
AUTHORIZED RATE		2.973	

(16) REAL PROPERTY CLASSIFICATION SUMMARY			
	ITEMS	TAX VALUE	
1. VACANT LAND	109	32,470,800	
2. RESIDENTIAL	4,501	3804,208,600	
3A. FARM (REGULAR)			
3B. FARM (QUALIFIED)			
4A. COMMERCIAL	180	228,573,000	
4B. INDUSTRIAL	8	10,462,000	
4C. APARTMENT	7	33,400,200	
TOTAL CLASS 4A,4B,4C		272,435,200	
TOTAL ALL CLASSES		4109,114,600	


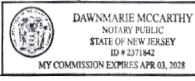
STATE OF NEW JERSEY BERGEN

COUNTY

I (WE) _____ ASSESSOR(S) OF THE
TAXING DISTRICT OF TENAFLY DO SWEAR (OR AFFIRM)
THAT THE FOREGOING TAX LIST AND TAX DUPLICATE CONTAIN THE
VALUATIONS OF ALL THE PROPERTY LIABLE TO TAXATION IN THE TAXING
DISTRICT IN WHICH I (WE) AM (ARE) TAX ASSESSOR(S), AND THAT
SUCH PROPERTY HAS BEEN VALUED WITHOUT FAVOR OR PARTIALITY AT
ITS TAXABLE VALUE AND I (WE) HAVE ALLOWED ONLY SUCH EXEMPTIONS
AND DEDUCTIONS AS ARE PRESCRIBED BY LAW

I (WE) DO FURTHER SWEAR (OR AFFIRM) THAT, FOR THE TAX YEAR 2025,
I (WE) HAVE COMPLETED AND PUT INTO OPERATION A DISTRICT-WIDE
ADJUSTMENTS OF REAL PROPERTY TAXABLE VALUATIONS AND SUCH TAXABLE
VALUATIONS CONFORM TO THE PERCENTAGE LEVEL ESTABLISHED FOR SUCH
YEAR FOR EXPRESSING THE TAXABLE VALUE OF REAL PROPERTY IN THE
COUNTY.

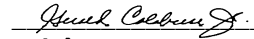



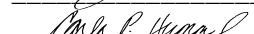
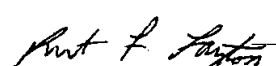

SWORN AND SUBSCRIBED BEFORE ME

ASSESSOR(S)

CERTIFICATION BY COUNTY BOARD

THIS IS TO CERTIFY THAT THE FOREGOING IS A TRUE AND
COMPLETE RECORD OF THE TAXES ASSESSED FOR THE YEAR 2025 IN THE
TAXING DISTRICT OF TENAFLY COUNTY OF
BERGEN, NEW JERSEY, AND THAT \$ 4,109,114,600 IS THE
NET VALUATION TAXABLE AND 5,855,336,979 IS THE NET VALUATION
ON WHICH COUNTY TAXES AND REGIONAL OR CONSOLIDATED SCHOOL TAXES
ARE APPORTIONED.

ATTEST:  PRESIDENT
 V. PRESIDENT
 COMMISSIONER
 COMMISSIONER
 COMMISSIONER
 TAX ADMINISTRATOR
 COMMISSIONER

TAXING DISTRICT 61 TENAFLY		2025 TAX LIST DISTRICT SUMMARY				COUNTY 02 BERGEN		08/07/25
CLASSIFICATION	NO. OF PARCELS	LAND VALUE	IMPROVEMENT VALUE	TOTAL VALUE	BOOK VALUE OF TANG PERS PROP	EXEMPTION AMOUNT	NET TAXABLE VALUE	
1 VACANT LAND	109	32,470,800	0	32,470,800		0	32,470,800	
2 RESIDENTIAL	4,501	2,083,576,900	1,720,631,700	3,804,208,600		0	3,804,208,600	
3A FARM (REGULAR)	0	0	0	0		0	0	
3B FARM (QUALIFIED)	0	0	0	0		0	0	
4A COMMERCIAL	180	130,227,500	98,345,500	228,573,000		0	228,573,000	
4B INDUSTRIAL	8	4,482,400	5,979,600	10,462,000		0	10,462,000	
4C APARTMENT	7	21,373,300	12,026,900	33,400,200		0	33,400,200	
CLASS 4 TOTAL	195	156,083,200	116,352,000	272,435,200		0	272,435,200	
RATABLE TOTAL	4,805	2,272,130,900	1,836,983,700	4,109,114,600		0	4,109,114,600	
5A CLASS 1 RAILROAD	0	0	0	0		0	0	
5B CLASS 2 RAILROAD	0	0	0	0		0	0	
RAILROAD TOTAL	0	0	0	0		0	0	
6A TELEPHONE	1				0			0
6B PETROL REFINRIES	0				0			0
6C MISCELLANEOUS	0				0			0
PUBLIC UTIL. TOTAL	1				0			0
15A PUBLIC SCHOOL	6	42,227,500	56,970,900	99,198,400		0	99,198,400	
15B OTHER SCHOOL	1	2,200,000	6,490,100	8,690,100		0	8,690,100	
15C PUBLIC PROPERTY	72	236,978,700	15,408,300	252,387,000		0	252,387,000	
15D CHARITABLE	23	57,694,200	59,175,400	116,869,600		0	116,869,600	
15E CEMETERY	3	3,302,400	224,600	3,527,000		0	3,527,000	
15F MISCELLANEOUS	14	9,986,500	10,487,000	20,473,500		0	20,473,500	
EXEMPT TOTAL	119	352,389,300	148,756,300	501,145,600		0	501,145,600	
----- D E D U C T I O N S -----			----- E X E M P T I O N S -----			----- E X E M P T I O N S -----		
CLASSIFICATION	NO. OF DEDUCTS	DEDUCTION AMOUNT	CLASSIFICATION	NO. OF PARCELS	EXEMPTION AMOUNT	CLASSIFICATION	NO. OF PARCELS	EXEMPTION AMOUNT
SENIOR CITIZEN	10	2,500	FIRE SUPPRESS	0	0	DWELL ABATE	0	0
DISABLED PERSON	0	0	POLLUTION CNTRL	0	0	DWELL EXEMP	0	0
SURVIVING SPOUSE	0	0	FALLOUT SHELTER	0	0	NEW DWEL/CONV ABAT	0	0
VETERAN	69	17,250	WATER/SEWAGE FAC	0	0	NEW DWEL/CONV EXMT	0	0
WIDOW OF VETERAN	43	10,750	HOME IMPROVEMENT	0	0	MUL DWELL EXEMP	0	0
			CLASS 4 ABATEMENT	0	0	MUL DWELL ABATE	0	0
			MULTI-FAMILY DWELL	0	0	COM/IND EXEMP	0	0
			UEZ ABATEMENT	0	0	RENEWABLE ENERGY	0	0

I ASSESSOR OF THE TAXING DISTRICT OF TENAFLY DO SWEAR (OR AFFIRM) THAT THE FOREGOING
TAX LIST AND TAX DUPLICATE CONTAIN THE VALUATIONS OF ALL THE PROPERTY LIABLE TO TAXATION IN THE TAXING DISTRICT IN WHICH I AM TAX
ASSESSOR, AND THAT SUCH PROPERTY HAS BEEN VALUED WITHOUT FAVOR OR PARTIALITY AT ITS TAXABLE VALUE AND I HAVE ALLOWED ONLY SUCH
EXEMPTIONS AND DEDUCTIONS AS ARE PRESCRIBED BY LAW.



ASSESSOR

I DO FURTHER SWEAR (OR AFFIRM) THAT, FOR THE TAX YEAR 2025, I HAVE COMPLETED AND PUT INTO OPERATION A DISTRICT WIDE ADJUSTMENT OF
REAL PROPERTY TAXABLE VALUATIONS AND SUCH TAXABLE VALUATIONS CONFORM TO THE PERCENTAGE LEVEL ESTABLISHED FOR SUCH YEAR FOR
EXPRESSING THE TAXABLE VALUE OF REAL PROPERTY IN THE COUNTY.

ASSESSOR

SWORN AND SUBSCRIBED BEFORE ME

.



2025 TAX CALCULATION ACKNOWLEDGEMENT REPORT

TAXING DISTRICT 61 TENAFLY

COUNTY 02 BERGEN

BLOCK	LOT	QUALIFIC.	PROPERTY LOCATION	CLASS	NET VAL	TAX AMOUNTS			PRELIM.	
						TOT YEAR	1ST HALF	2ND HALF		
1402	26		131 HUDSON AVE	2	843200	25068.34	26066.18	997.84-	12534.17	*OVERBILL*
3203	2.02		188 BUCKINGHAM ROAD	15F	1817100	.00	25811.91	25811.91-	.00	*OVERBILL*

2025 TAX CALCULATION ACKNOWLEDGEMENT REPORT

TAXING DISTRICT 61 TENAFLY

COUNTY 02 BERGEN

	COUNT	NET VALUE	TOTAL TAXES (GENERAL)	TOTAL TAXES (SPECIAL)	DEDUCTION AMOUNT	NET AMOUNT OF TAXES	2025 TAXES (1ST HALF)	2025 TAXES (2ND HALF)	2026 TAXES (1ST HALF)
* RATABLES *	4,805	4,109,114,600	122,163,979.31	.00	30,500.00	122,133,479.31	58,437,849.26	63,695,630.05	61,066,751.40
* RAILROADS *	0	0	.00	.00	.00	.00	.00	.00	.00
* UTILITIES *	1	0	.00	.00	.00	.00	.00	.00	.00
* EXEMPTS *	119	501,145,600	.00	.00	.00	.00	25,811.91	25,811.91-	.00

TAX RATES FOR THE YEAR OF 2025

TAXING DISTRICT 61 TENAFLY COUNTY 02 BERGEN

DESCRIPTION OF TAX	SPECIAL TAX CODE	RATE PER \$100	FLAT TAX AMOUNT
COUNTY TAX		.319	
COUNTY OPEN SPACE		.015	
SCHOOL TAX		1.923	
LIBRARY TAX		.047	
LOCAL MUNICIPAL TAX		.659	
MUNICIPAL OPEN SPACE		.010	

TOTAL PROPERTY TAX 2025		2.973	

SPECIAL TAX DESCRIPTION.....

* STATE AID RATE	A01	.000
------------------	-----	------

* STATE AID NOT PART OF GENERAL TAX RATE

TAX RATE EDIT AUDIT TRAIL									
CTY/ DIST	TAX YEAR	RATE SEQ	RATE DESCRIPTION	TAX RATE	FLAT AMOUNT	--SPECIAL TAX DATA--			INHIBIT FLAGS
						CODE	RATE	FLAT	
0261	2025	01	COUNTY TAX	00319	000000				
0261	2025	02	COUNTY OPEN SPACE	00015	000000				
0261	2025	03	SCHOOL TAX	01923	000000				
0261	2025	04	LIBRARY TAX	00047	000000				
0261	2025	05	LOCAL MUNICIPAL TAX	00659	000000				
0261	2025	06	MUNICIPAL OPEN SPACE	00010	000000				
0261	2025	07	STATE AID RATE			A01	00000	000000	
				-----	-----		-----	-----	
0261	2025	00	TOTAL PROPERTY TAX 2025	2.973	.00		.000	.00	

*** TAX RATE ACCEPTED

TAXING DISTRICT NO. 61 TENAFLY

COUNTY NO. 02 BERGEN

PAGE NO	NET TAXABLE VALUE	TOTAL TAXES (GENERAL)	TOTAL TAXES (SPECIAL)	DEDUCTION AMOUNT	NET AMOUNT OF TAXES	2025 TAXES (1ST HALF)	2025 TAXES (2ND HALF)	2026 TAXES (1ST HALF)
0001	3,607,000	107,236.12	.00	.00	107,236.12	51,237.47	55,998.65	53,618.00
0002	4,022,700	119,594.90	.00	.00	119,594.90	57,142.52	62,452.38	59,800.00
0003	5,585,500	166,056.91	.00	.00	166,056.91	79,217.05	86,839.86	83,026.00
0004	7,774,000	231,121.01	.00	.00	231,121.01	110,429.73	120,691.28	115,560.00
0005	6,985,200	207,669.99	.00	.00	207,669.99	99,224.79	108,445.20	103,838.00
0006	7,184,200	213,586.28	.00	750.00	212,836.28	101,676.59	111,159.69	106,418.00
0007	9,879,100	293,705.65	.00	.00	293,705.65	140,332.66	153,372.99	146,854.00
0008	9,045,100	268,910.82	.00	.00	268,910.82	128,485.69	140,425.13	134,458.00
0009	7,824,600	232,625.38	.00	250.00	232,375.38	111,023.49	121,351.89	116,186.00
0010	7,045,400	209,459.74	.00	250.00	209,209.74	99,954.96	109,254.78	104,600.00
0011	6,648,900	197,671.81	.00	.00	197,671.81	101,371.18	96,300.63	98,834.00
0012	8,223,800	244,493.58	.00	.00	244,493.58	116,819.12	127,674.46	122,246.00
0013	8,974,900	266,823.78	.00	.00	266,823.78	127,454.39	139,369.39	133,412.00
0014	6,756,700	200,876.70	.00	250.00	200,626.70	95,728.96	104,897.74	100,310.00
0015	7,768,300	230,951.56	.00	250.00	230,701.56	110,223.73	120,477.83	115,350.00
0016	11,028,200	327,868.39	.00	.00	327,868.39	156,655.64	171,212.75	163,932.00
0017	7,917,800	235,396.21	.00	.00	235,396.21	112,472.40	122,923.81	117,698.00
0018	7,922,300	235,529.98	.00	250.00	235,279.98	112,411.35	122,868.63	117,640.00
0019	7,243,600	215,352.22	.00	500.00	214,852.22	102,645.37	112,206.85	107,426.00
0020	6,767,300	201,191.82	.00	.00	201,191.82	98,980.48	102,211.34	100,598.00
0021	9,017,100	268,078.40	.00	.00	268,078.40	128,087.93	139,990.47	134,042.00
0022	6,774,300	201,399.94	.00	.00	201,399.94	98,342.68	103,057.26	100,698.00
0023	10,586,700	314,742.60	.00	.00	314,742.60	150,384.11	164,358.49	157,372.00
0024	10,060,800	299,107.58	.00	250.00	298,857.58	142,788.69	156,068.89	149,426.00
0025	10,689,500	317,798.83	.00	.00	317,798.83	154,823.18	162,975.65	158,902.00
0026	7,530,900	223,893.67	.00	250.00	223,643.67	109,290.47	114,353.20	111,820.00
0027	7,160,600	212,884.65	.00	.00	212,884.65	101,716.37	111,168.28	106,440.00
0028	8,258,300	245,519.27	.00	500.00	245,019.27	117,059.19	127,960.08	122,510.00
0029	7,610,000	226,245.31	.00	250.00	225,995.31	107,975.10	118,020.21	112,996.00
0030	8,143,400	242,103.28	.00	.00	242,103.28	115,677.02	126,426.26	121,054.00
0031	7,797,100	231,807.78	.00	.00	231,807.78	110,757.86	121,049.92	115,904.00
0032	8,554,800	254,334.19	.00	.00	254,334.19	121,520.98	132,813.21	127,168.00
0033	7,816,200	232,375.63	.00	.00	232,375.63	110,656.99	121,718.64	116,184.00
0034	6,612,200	196,580.72	.00	.00	196,580.72	93,926.34	102,654.38	98,292.00
0035	6,809,900	202,458.33	.00	250.00	202,208.33	96,609.67	105,598.66	101,104.00
0036	8,310,700	247,077.12	.00	.00	247,077.12	118,053.53	129,023.59	123,540.00
0037	9,638,200	286,543.71	.00	.00	286,543.71	136,910.67	149,633.04	143,272.00
0038	8,950,300	266,092.41	.00	250.00	265,842.41	127,014.05	138,828.36	132,922.00
0039	9,688,300	288,033.17	.00	.00	288,033.17	137,622.35	150,410.82	144,018.00
0040	8,437,000	250,832.02	.00	.00	250,832.02	119,847.61	130,984.41	125,414.00
0041	8,780,000	261,029.41	.00	.00	261,029.41	124,719.94	136,309.47	130,516.00
0042	9,086,400	270,138.67	.00	.00	270,138.67	129,072.37	141,066.30	135,070.00
0043	8,667,000	257,669.93	.00	.00	257,669.93	123,114.77	134,555.16	128,834.00
0044	9,597,200	285,324.76	.00	.00	285,324.76	136,328.25	148,996.51	142,666.00
0045	6,644,800	197,549.93	.00	.00	197,549.93	94,389.43	103,160.50	98,774.00
0046	7,058,300	209,843.26	.00	250.00	209,593.26	100,138.18	109,455.08	104,798.00
0047	5,237,500	155,710.89	.00	.00	155,710.89	74,398.73	81,312.16	77,860.00
0048	1,730,000	51,432.96	.00	.00	51,432.96	24,574.73	26,858.23	25,720.00
0049	8,512,200	253,067.72	.00	.00	253,067.72	120,915.83	132,151.89	126,534.00
0050	8,817,700	262,150.23	.00	.00	262,150.23	125,255.47	136,894.76	131,076.00
0051	8,391,600	249,482.25	.00	.00	249,482.25	119,202.70	130,279.55	124,742.00
0052	9,765,000	290,313.47	.00	.00	290,313.47	138,711.85	151,601.62	145,160.00
0053	7,772,900	231,088.33	.00	.00	231,088.33	100,006.06	131,082.27	115,544.00
0054	7,508,300	223,221.75	.00	.00	223,221.75	106,655.44	116,566.31	111,606.00
0055	8,641,500	256,911.80	.00	.00	256,911.80	122,752.55	134,159.25	128,458.00
0056	9,547,500	283,847.19	.00	.00	283,847.19	137,541.37	146,305.82	141,920.00
0057	9,796,800	291,258.87	.00	.00	291,258.87	139,163.59	152,095.28	145,630.00
0058	7,534,700	224,006.64	.00	250.00	223,756.64	106,905.45	116,851.19	111,876.00
0059	10,307,000	306,427.11	.00	250.00	306,177.11	146,286.00	159,891.11	153,088.00
0060	10,103,600	300,380.03	.00	.00	300,380.03	143,521.67	156,858.36	150,186.00
0061	10,790,600	320,804.54	.00	250.00	320,554.54	153,155.50	167,399.04	160,276.00
0062	10,045,600	298,405.70	.00	250.00	298,155.70	142,572.80	155,832.90	149,202.00
0063	7,809,600	232,179.41	.00	.00	232,179.41	110,935.41	121,244.00	116,092.00
0064	6,508,100	193,485.83	.00	.00	193,485.83	92,447.60	101,038.23	96,746.00
0065	7,642,800	227,220.45	.00	500.00	226,720.45	108,316.02	118,404.43	113,360.00

TAXING DISTRICT NO. 61 TENAFLY

COUNTY NO. 02 BERGEN

PAGE NO	NET TAXABLE VALUE	TOTAL TAXES (GENERAL)	TOTAL TAXES (SPECIAL)	DEDUCTION AMOUNT	NET AMOUNT OF TAXES	2025 TAXES (1ST HALF)	2025 TAXES (2ND HALF)	2026 TAXES (1ST HALF)
0066	7,158,600	212,825.19	.00	.00	212,825.19	101,687.98	111,137.21	106,416.00
0067	6,941,100	206,358.91	.00	750.00	205,608.91	98,223.37	107,385.54	102,806.00
0068	6,221,900	184,977.09	.00	250.00	184,727.09	90,635.03	94,092.06	92,364.00
0069	7,073,700	210,301.12	.00	500.00	209,801.12	100,231.97	109,569.15	104,902.00
0070	8,586,600	255,279.63	.00	250.00	255,029.63	121,847.68	133,181.95	127,512.00
0071	8,023,200	238,529.74	.00	.00	238,529.74	113,969.61	124,560.13	119,264.00
0072	8,085,700	240,387.86	.00	.00	240,387.86	114,857.40	125,530.46	120,196.00
0073	10,460,300	310,984.73	.00	.00	310,984.73	148,588.60	162,396.13	155,488.00
0074	8,196,300	243,676.00	.00	500.00	243,176.00	116,178.48	126,997.52	121,588.00
0075	7,422,800	220,679.85	.00	.00	220,679.85	105,440.93	115,238.92	110,340.00
0076	11,210,500	333,288.17	.00	.00	333,288.17	159,245.18	174,042.99	166,638.00
0077	8,040,200	239,035.14	.00	.00	239,035.14	114,086.08	124,949.06	119,516.00
0078	10,889,800	323,753.75	.00	.00	323,753.75	154,689.66	169,064.09	161,874.00
0079	12,361,500	367,507.40	.00	.00	367,507.40	175,595.12	191,912.28	183,754.00
0080	9,813,600	291,758.33	.00	500.00	291,258.33	139,152.22	152,106.11	145,630.00
0081	7,877,200	234,189.16	.00	250.00	233,939.16	112,276.38	121,662.78	116,972.00
0082	8,920,600	265,209.45	.00	.00	265,209.45	126,717.16	138,492.29	132,606.00
0083	9,922,900	295,007.83	.00	.00	295,007.83	140,954.84	154,052.99	147,504.00
0084	11,888,600	353,448.09	.00	.00	353,448.09	168,877.62	184,570.47	176,726.00
0085	16,167,000	480,644.90	.00	.00	480,644.90	226,184.80	254,460.10	240,326.00
0086	8,318,500	247,309.01	.00	250.00	247,059.01	118,039.33	129,019.68	123,530.00
0087	9,002,600	267,647.30	.00	.00	267,647.30	127,881.97	139,765.33	133,826.00
0088	19,821,900	589,305.10	.00	.00	589,305.10	281,570.13	307,734.97	294,652.00
0089	10,124,900	301,013.29	.00	.00	301,013.29	147,187.99	153,825.30	150,508.00
0090	9,188,600	273,177.08	.00	250.00	272,927.08	130,399.10	142,527.98	136,462.00
0091	11,510,300	342,201.22	.00	.00	342,201.22	163,503.86	178,697.36	171,100.00
0092	17,634,500	524,273.69	.00	.00	524,273.69	250,498.11	273,775.58	262,138.00
0093	13,268,900	394,484.40	.00	.00	394,484.40	188,484.77	205,999.63	197,244.00
0094	10,599,100	315,111.26	.00	.00	315,111.26	150,560.25	164,551.01	157,554.00
0095	8,508,500	252,957.73	.00	.00	252,957.73	120,738.28	132,219.45	126,482.00
0096	7,931,100	235,791.61	.00	.00	235,791.61	112,661.32	123,130.29	117,894.00
0097	12,594,900	374,446.39	.00	.00	374,446.39	178,910.59	195,535.80	187,220.00
0098	8,835,700	262,685.36	.00	250.00	262,435.36	128,261.24	134,174.12	131,218.00
0099	10,179,000	302,621.67	.00	.00	302,621.67	144,592.73	158,028.94	151,312.00
0100	9,425,800	280,229.03	.00	.00	280,229.03	133,893.53	146,335.50	140,112.00
0101	7,695,800	228,796.12	.00	.00	228,796.12	109,318.87	119,477.25	114,402.00
0102	6,420,900	190,893.35	.00	250.00	190,643.35	91,007.21	99,636.14	95,322.00
0103	7,418,800	220,560.94	.00	.00	220,560.94	105,384.09	115,176.85	110,280.00
0104	10,139,800	301,456.28	.00	.00	301,456.28	144,035.91	157,420.37	150,726.00
0105	11,152,900	331,575.72	.00	.00	331,575.72	158,426.98	173,148.74	165,786.00
0106	8,692,500	258,428.06	.00	.00	258,428.06	123,476.99	134,951.07	129,218.00
0107	10,207,000	303,454.11	.00	250.00	303,204.11	144,865.47	158,338.64	151,604.00
0108	9,772,900	290,548.33	.00	250.00	290,298.33	138,699.06	151,599.27	145,150.00
0109	8,084,600	240,355.16	.00	250.00	240,105.16	115,579.02	124,526.14	120,056.00
0110	9,424,800	280,199.31	.00	.00	280,199.31	133,879.33	146,319.98	140,096.00
0111	10,249,600	304,720.61	.00	250.00	304,470.61	145,423.71	159,046.90	152,232.00
0112	7,683,300	228,424.51	.00	.00	228,424.51	109,141.30	119,283.21	114,212.00
0113	7,847,600	233,309.16	.00	500.00	232,809.16	113,882.96	118,926.20	116,406.00
0114	8,103,200	240,908.13	.00	250.00	240,658.13	114,980.99	125,677.14	120,332.00
0115	9,844,100	292,665.12	.00	.00	292,665.12	139,835.48	152,829.64	146,334.00
0116	8,012,800	238,220.53	.00	.00	238,220.53	113,696.86	124,523.67	119,108.00
0117	8,376,500	249,033.35	.00	250.00	248,783.35	118,863.23	129,920.12	124,396.00
0118	5,848,400	173,872.92	.00	.00	173,872.92	83,076.56	90,796.36	86,938.00
0119	5,637,000	167,588.01	.00	.00	167,588.01	80,073.63	87,514.38	83,794.00
0120	10,673,800	317,332.08	.00	.00	317,332.08	152,156.89	165,175.19	158,668.00
0121	8,220,800	244,404.39	.00	.00	244,404.39	116,776.48	127,627.91	122,202.00
0122	7,169,300	213,143.29	.00	.00	213,143.29	101,839.95	111,303.34	106,572.00
0123	8,084,600	240,355.16	.00	.00	240,355.16	114,841.79	125,513.37	120,178.00
0124	9,946,400	295,706.47	.00	.00	295,706.47	141,288.65	154,417.82	147,854.00
0125	11,998,400	356,712.45	.00	.00	356,712.45	171,634.81	185,077.64	178,358.00
0126	7,838,200	233,029.68	.00	.00	233,029.68	111,341.68	121,688.00	116,516.00
0127	10,969,600	326,126.21	.00	.00	326,126.21	155,823.20	170,303.01	163,066.00
0128	8,695,800	258,526.14	.00	250.00	258,276.14	123,398.87	134,877.27	129,136.00
0129	8,651,500	257,209.10	.00	.00	257,209.10	122,894.60	134,314.50	128,604.00
0130	8,259,200	245,546.01	.00	.00	245,546.01	117,321.98	128,224.03	122,774.00

TAXING DISTRICT NO. 61 TENAFLY

COUNTY NO. 02 BERGEN

PAGE NO	NET TAXABLE VALUE	TOTAL TAXES (GENERAL)	TOTAL TAXES (SPECIAL)	DEDUCTION AMOUNT	NET AMOUNT OF TAXES	2025 TAXES (1ST HALF)	2025 TAXES (2ND HALF)	2026 TAXES (1ST HALF)
0131	9,034,000	268,580.85	.00	.00	268,580.85	128,328.02	140,252.83	134,290.00
0132	7,687,100	228,537.50	.00	.00	228,537.50	89,467.40	139,070.10	114,270.00
0133	9,785,500	290,922.92	.00	.00	290,922.92	140,447.71	150,475.21	145,464.00
0134	9,213,700	273,923.33	.00	.00	273,923.33	130,755.64	143,167.69	136,964.00
0135	6,016,200	178,861.64	.00	.00	178,861.64	86,367.86	92,493.78	89,432.00
0136	7,764,600	230,841.58	.00	.00	230,841.58	110,171.18	120,670.40	115,424.00
0137	27,526,400	818,359.89	.00	750.00	817,609.89	390,637.55	426,972.34	408,804.00
0138	9,525,500	283,193.12	.00	.00	283,193.12	135,309.76	147,883.36	141,598.00
0139	8,162,500	242,671.11	.00	.00	242,671.11	115,574.75	127,096.36	121,336.00
0140	7,324,300	217,751.45	.00	.00	217,751.45	104,041.72	113,709.73	108,876.00
0141	7,705,800	229,093.45	.00	.00	229,093.45	109,460.94	119,632.51	114,548.00
0142	9,140,100	271,735.18	.00	.00	271,735.18	129,835.17	141,900.01	135,870.00
0143	8,635,100	256,721.52	.00	.00	256,721.52	122,661.64	134,059.88	128,364.00
0144	6,330,300	188,199.82	.00	.00	188,199.82	89,921.94	98,277.88	94,098.00
0145	5,885,800	174,984.83	.00	.00	174,984.83	86,355.07	88,629.76	87,488.00
0146	11,810,300	351,120.23	.00	.00	351,120.23	167,765.36	183,354.87	175,562.00
0147	11,701,500	347,885.60	.00	.00	347,885.60	166,219.85	181,665.75	173,940.00
0148	9,652,200	286,959.91	.00	.00	286,959.91	137,109.55	149,850.36	143,476.00
0149	11,246,600	334,361.42	.00	250.00	334,111.42	159,632.99	174,478.43	167,058.00
0150	10,057,200	299,000.55	.00	.00	299,000.55	142,862.57	156,137.98	149,504.00
0151	9,521,100	283,062.31	.00	500.00	282,562.31	134,997.25	147,565.06	141,282.00
0152	9,873,000	293,524.30	.00	.00	293,524.30	140,245.99	153,278.31	146,762.00
0153	9,892,700	294,110.00	.00	.00	294,110.00	140,525.85	153,584.15	147,054.00
0154	7,909,300	235,143.49	.00	.00	235,143.49	114,137.23	121,006.26	117,568.00
0155	6,186,800	183,933.57	.00	250.00	183,683.57	87,758.53	95,925.04	91,840.00
0156	5,992,100	178,145.14	.00	.00	178,145.14	85,117.80	93,027.34	89,076.00
0157	15,601,100	463,820.71	.00	.00	463,820.71	221,488.67	242,332.04	231,912.00
0158	5,533,200	164,502.04	.00	250.00	164,252.04	78,474.14	85,777.90	82,124.00
0159	5,683,800	168,979.39	.00	250.00	168,729.39	80,613.42	88,115.97	84,364.00
0160	18,721,100	556,578.31	.00	250.00	556,328.31	265,808.25	290,520.06	278,164.00
0161	17,080,400	507,800.30	.00	250.00	507,550.30	242,502.11	265,048.19	253,774.00
0162	10,997,800	326,964.60	.00	.00	326,964.60	156,223.78	170,740.82	163,484.00
0163	10,630,300	316,038.81	.00	750.00	315,288.81	150,628.44	164,660.37	157,646.00
0164	8,816,500	262,114.55	.00	.00	262,114.55	125,238.41	136,876.14	131,058.00
0165	14,366,500	427,116.05	.00	.00	427,116.05	204,076.17	223,039.88	213,556.00
0166	5,001,600	148,697.56	.00	.00	148,697.56	71,047.75	77,649.81	74,348.00
0167	3,821,200	113,604.28	.00	.00	113,604.28	54,155.18	59,449.10	56,800.00
0168	3,329,700	98,991.99	.00	.00	98,991.99	47,298.42	51,693.57	49,496.00
0169	3,666,100	108,993.15	.00	250.00	108,743.15	51,951.99	56,791.16	54,370.00
0170	9,497,500	282,360.67	.00	250.00	282,110.67	134,787.03	147,323.64	141,060.00
0171	12,446,000	370,019.59	.00	.00	370,019.59	176,795.45	193,224.14	185,006.00
0172	11,593,600	344,677.75	.00	.00	344,677.75	164,687.12	179,990.63	172,340.00
0173	9,629,100	286,273.13	.00	.00	286,273.13	137,539.96	148,733.17	143,136.00
0174	7,856,900	233,585.66	.00	.00	233,585.66	111,607.30	121,978.36	116,792.00
0175	7,246,400	215,435.48	.00	250.00	215,185.48	104,240.59	110,944.89	107,590.00
0176	6,737,600	200,308.86	.00	250.00	200,058.86	95,582.65	104,476.21	100,028.00
0177	7,272,100	216,199.55	.00	.00	216,199.55	103,300.22	112,899.33	108,100.00
0178	7,446,300	221,378.51	.00	.00	221,378.51	105,774.74	115,603.77	110,692.00
0179	4,435,100	131,855.55	.00	.00	131,855.55	63,000.65	68,854.90	65,926.00
0180	6,498,600	193,203.40	.00	.00	193,203.40	96,598.29	96,605.11	96,604.00
0181	7,411,700	220,349.86	.00	.00	220,349.86	105,283.25	115,066.61	110,178.00
0182	9,858,600	293,096.18	.00	250.00	292,846.18	139,916.45	152,929.73	146,424.00
0183	7,382,800	219,490.66	.00	.00	219,490.66	105,776.15	113,714.51	109,744.00
0184	7,915,200	235,318.91	.00	250.00	235,068.91	112,310.46	122,758.45	117,534.00
0185	8,037,400	238,951.89	.00	250.00	238,701.89	114,046.31	124,655.58	119,352.00
0186	9,936,400	295,409.17	.00	.00	295,409.17	145,071.45	150,337.72	147,704.00
0187	10,927,300	324,868.64	.00	.00	324,868.64	155,222.32	169,646.32	162,434.00
0188	9,790,300	291,065.64	.00	.00	291,065.64	142,960.57	148,105.07	145,528.00
0189	8,593,000	255,469.90	.00	.00	255,469.90	122,063.60	133,406.30	127,734.00
0190	7,929,700	235,750.00	.00	.00	235,750.00	112,641.43	123,108.57	117,874.00
0191	5,002,800	148,733.25	.00	.00	148,733.25	71,064.80	77,668.45	74,364.00
0192	7,122,300	211,745.98	.00	.00	211,745.98	101,172.28	110,573.70	105,874.00
0193	8,126,200	241,591.95	.00	.00	241,591.95	115,860.26	125,731.69	120,798.00
0194	16,670,400	495,610.99	.00	250.00	495,360.99	236,678.06	258,682.93	247,680.00
0195	22,921,800	681,465.12	.00	.00	681,465.12	325,604.18	355,860.94	340,734.00

TAXING DISTRICT NO. 61 TENAFLY

COUNTY NO. 02 BERGEN

PAGE NO	NET TAXABLE VALUE	TOTAL TAXES (GENERAL)	TOTAL TAXES (SPECIAL)	DEDUCTION AMOUNT	NET AMOUNT OF TAXES	2025 TAXES (1ST HALF)	2025 TAXES (2ND HALF)	2026 TAXES (1ST HALF)
0196	9,362,900	278,359.03	.00	.00	278,359.03	133,000.04	145,358.99	139,180.00
0197	22,570,200	671,012.05	.00	.00	671,012.05	320,609.71	350,402.34	335,504.00
0198	4,410,800	131,133.09	.00	.00	131,133.09	62,655.42	68,477.67	65,564.00
0199	4,363,000	129,711.98	.00	.00	129,711.98	61,976.44	67,735.54	64,856.00
0200	7,543,400	224,265.30	.00	250.00	224,015.30	107,029.05	116,986.25	112,004.00
0201	4,518,200	134,326.08	.00	500.00	133,826.08	63,931.04	69,895.04	66,912.00
0202	4,314,400	128,267.11	.00	.00	128,267.11	61,286.07	66,981.04	64,132.00
0203	6,109,200	181,626.53	.00	.00	181,626.53	86,781.22	94,845.31	90,812.00
0204	5,634,000	167,498.81	.00	250.00	167,248.81	79,906.01	87,342.80	83,622.00
0205	4,443,800	132,114.18	.00	.00	132,114.18	63,124.18	68,990.00	66,054.00
0206	4,924,900	146,417.27	.00	.00	146,417.27	69,958.24	76,459.03	73,208.00
0207	6,730,600	200,100.74	.00	.00	200,100.74	95,608.22	104,492.52	100,048.00
0208	10,190,200	302,954.66	.00	.00	302,954.66	144,751.82	158,202.84	151,478.00
0209	8,251,200	245,308.19	.00	.00	245,308.19	117,208.34	128,099.85	122,650.00
0210	7,677,700	228,258.04	.00	.00	228,258.04	109,061.78	119,196.26	114,128.00
0211	8,321,900	247,410.09	.00	250.00	247,160.09	118,087.61	129,072.48	123,578.00
0212	11,718,000	348,376.15	.00	.00	348,376.15	166,454.24	181,921.91	174,190.00
0213	11,111,900	330,356.79	.00	250.00	330,106.79	157,719.57	172,387.22	165,050.00
0214	13,975,500	415,491.62	.00	.00	415,491.62	212,610.53	202,881.09	207,740.00
0215	13,308,500	395,661.70	.00	.00	395,661.70	190,325.73	205,335.97	197,834.00
0216	17,629,000	524,110.19	.00	.00	524,110.19	248,770.78	275,339.41	262,056.00
0217	16,970,000	504,518.10	.00	500.00	504,018.10	240,808.88	263,209.22	252,008.00
0218	16,452,000	489,117.97	.00	250.00	488,867.97	233,575.72	255,292.25	244,432.00
0219	10,963,600	325,947.82	.00	.00	325,947.82	155,737.96	170,209.86	162,972.00
0220	11,842,200	352,068.63	.00	.00	352,068.63	168,218.50	183,850.13	176,032.00
0221	16,221,600	482,268.18	.00	.00	482,268.18	230,427.88	251,840.30	241,138.00
0222	10,019,800	297,888.65	.00	.00	297,888.65	143,908.04	153,980.61	148,948.00
0223	13,661,100	406,144.51	.00	.00	406,144.51	194,055.97	212,088.54	203,072.00
0224	15,437,100	458,944.99	.00	.00	458,944.99	219,284.05	239,660.94	229,470.00
0225	14,167,000	421,184.90	.00	.00	421,184.90	201,117.27	220,067.63	210,596.00
0226	14,602,500	434,132.33	.00	.00	434,132.33	207,428.55	226,703.78	217,064.00
0227	14,122,400	419,858.96	.00	.00	419,858.96	200,608.72	219,250.24	209,932.00
0228	14,048,300	417,655.95	.00	.00	417,655.95	199,556.12	218,099.83	208,828.00
0229	16,674,400	495,729.91	.00	.00	495,729.91	236,859.88	258,870.03	247,860.00
0230	14,053,200	417,801.64	.00	.00	417,801.64	199,625.74	218,175.90	208,902.00
0231	14,147,600	420,358.14	.00	250.00	420,108.14	200,841.69	219,516.45	210,178.00
0232	9,610,300	285,714.22	.00	.00	285,714.22	136,514.36	149,199.86	142,854.00
0233	14,819,600	440,586.71	.00	.00	440,586.71	210,059.30	230,527.41	220,294.00
0234	14,197,600	422,094.67	.00	.00	422,094.67	201,676.95	220,417.72	211,050.00
0235	13,327,400	396,223.60	.00	250.00	395,973.60	187,757.46	208,216.14	197,986.00
0236	12,853,100	382,122.68	.00	250.00	381,872.68	184,142.30	197,730.38	190,940.00
0237	16,254,300	483,240.34	.00	250.00	482,990.34	230,767.38	252,222.96	241,498.00
0238	17,901,100	532,199.72	.00	.00	532,199.72	254,680.06	277,519.66	266,096.00
0239	13,589,900	404,027.73	.00	250.00	403,777.73	192,919.57	210,858.16	201,890.00
0240	17,186,000	510,939.79	.00	.00	510,939.79	244,127.18	266,812.61	255,468.00
0241	12,056,300	358,433.82	.00	250.00	358,183.82	171,134.76	187,049.06	179,092.00
0242	11,205,800	333,148.45	.00	.00	333,148.45	159,178.43	173,970.02	166,576.00
0243	12,524,200	372,344.48	.00	.00	372,344.48	178,774.22	193,570.26	186,176.00
0244	12,913,600	383,921.34	.00	250.00	383,671.34	183,437.74	200,233.60	191,836.00
0245	9,855,500	293,004.02	.00	.00	293,004.02	139,997.42	153,006.60	146,506.00
0246	10,765,700	320,064.27	.00	.00	320,064.27	152,926.79	167,137.48	160,030.00
0247	9,953,200	295,908.64	.00	.00	295,908.64	141,385.25	154,523.39	147,954.00
0248	8,102,200	240,878.43	.00	.00	240,878.43	114,823.32	126,055.11	120,438.00
0249	13,696,900	407,208.83	.00	.00	407,208.83	196,229.32	210,979.51	203,604.00
0250	13,341,300	396,636.85	.00	.00	396,636.85	191,572.92	205,063.93	198,320.00
0251	11,651,200	346,390.19	.00	.00	346,390.19	166,327.78	180,062.41	173,196.00
0252	12,122,400	360,398.97	.00	.00	360,398.97	172,073.73	188,325.24	180,200.00
0253	15,351,500	456,400.10	.00	.00	456,400.10	222,012.82	234,387.28	228,202.00
0254	7,654,700	227,574.22	.00	250.00	227,324.22	108,291.87	119,032.35	113,666.00
0255	8,494,600	252,544.48	.00	.00	252,544.48	120,189.97	132,354.51	126,270.00
0256	9,107,400	270,763.02	.00	.00	270,763.02	129,370.65	141,392.37	135,382.00
0257	9,538,100	283,567.72	.00	.00	283,567.72	135,488.74	148,078.98	141,784.00
0258	8,437,600	250,849.86	.00	500.00	250,349.86	119,606.14	130,743.72	125,178.00
0259	15,573,400	462,997.20	.00	.00	462,997.20	221,220.18	241,777.02	231,500.00
0260	12,485,700	371,199.87	.00	.00	371,199.87	177,686.11	193,513.76	185,598.00

TAXING DISTRICT NO. 61 TENAFLY

COUNTY NO. 02 BERGEN

PAGE NO	NET TAXABLE VALUE	TOTAL TAXES (GENERAL)	TOTAL TAXES (SPECIAL)	DEDUCTION AMOUNT	NET AMOUNT OF TAXES	2025 TAXES (1ST HALF)	2025 TAXES (2ND HALF)	2026 TAXES (1ST HALF)
0261	14,682,500	436,510.73	.00	.00	436,510.73	208,289.38	228,221.35	218,254.00
0262	13,353,600	397,002.54	.00	250.00	396,752.54	189,562.95	207,189.59	198,376.00
0263	13,272,700	394,597.37	.00	.00	394,597.37	188,538.73	206,058.64	197,300.00
0264	14,518,600	431,637.99	.00	.00	431,637.99	206,236.74	225,401.25	215,818.00
0265	11,792,500	350,591.03	.00	.00	350,591.03	167,512.49	183,078.54	175,294.00
0266	12,048,400	358,198.93	.00	250.00	357,948.93	170,354.93	187,594.00	178,974.00
0267	10,522,500	312,833.95	.00	.00	312,833.95	150,102.85	162,731.10	156,418.00
0268	13,033,000	387,471.09	.00	.00	387,471.09	185,133.79	202,337.30	193,736.00
0269	8,032,600	238,809.21	.00	.00	238,809.21	114,103.14	124,706.07	119,406.00
0270	12,017,600	357,283.26	.00	.00	357,283.26	171,505.53	185,777.73	178,646.00
0271	12,007,700	356,988.93	.00	.00	356,988.93	170,569.40	186,419.53	178,496.00
0272	12,939,600	384,694.29	.00	.00	384,694.29	183,807.05	200,887.24	192,348.00
0273	12,167,200	361,730.88	.00	.00	361,730.88	172,835.13	188,895.75	180,870.00
0274	7,666,700	227,931.01	.00	250.00	227,681.01	108,780.52	118,900.49	113,840.00
0275	8,541,300	253,932.85	.00	.00	253,932.85	121,329.19	132,603.66	126,966.00
0276	10,795,400	320,947.24	.00	.00	320,947.24	153,348.71	167,598.53	160,474.00
0277	12,322,700	366,353.86	.00	.00	366,353.86	175,044.00	191,309.86	183,178.00
0278	13,173,300	391,642.22	.00	.00	391,642.22	187,126.75	204,515.47	195,820.00
0279	12,278,400	365,036.84	.00	250.00	364,786.84	174,289.71	190,497.13	182,392.00
0280	10,993,000	326,821.88	.00	.00	326,821.88	156,155.60	170,666.28	163,412.00
0281	11,903,000	353,876.18	.00	.00	353,876.18	169,082.14	184,794.04	176,936.00
0282	13,326,500	396,196.86	.00	250.00	395,946.86	192,720.70	203,226.16	197,974.00
0283	14,235,400	423,218.47	.00	.00	423,218.47	202,105.94	221,112.53	211,608.00
0284	11,521,800	342,043.12	.00	500.00	342,043.12	163,417.20	178,625.92	171,016.00
0285	12,323,900	366,389.57	.00	.00	366,389.57	175,061.04	191,328.53	183,194.00
0286	11,333,400	336,941.98	.00	250.00	336,691.98	163,077.71	173,614.27	168,344.00
0287	12,033,800	357,764.90	.00	500.00	357,264.90	170,690.17	186,574.73	178,632.00
0288	10,337,300	307,327.93	.00	250.00	307,077.93	148,669.56	158,408.37	153,538.00
0289	8,819,400	262,200.75	.00	.00	262,200.75	125,279.62	136,921.13	131,100.00
0290	10,907,800	324,288.90	.00	.00	324,288.90	154,945.34	169,343.56	162,142.00
0291	14,810,100	440,304.28	.00	.00	440,304.28	210,377.51	229,926.77	220,152.00
0292	18,485,000	549,559.05	.00	.00	549,559.05	262,579.46	286,979.59	274,782.00
0293	10,471,500	311,317.71	.00	.00	311,317.71	148,041.68	163,276.03	155,660.00
0294	24,949,000	741,733.77	.00	.00	741,733.77	355,821.07	385,912.70	370,868.00
0295	29,018,900	862,731.91	.00	250.00	862,481.91	412,088.52	450,393.39	431,240.00
0296	31,956,900	950,078.63	.00	.00	950,078.63	453,947.79	496,130.84	475,040.00
0297	15,456,100	459,509.87	.00	.00	459,509.87	220,136.33	239,373.54	229,756.00
0298	16,596,500	493,413.96	.00	500.00	492,913.96	235,503.33	257,410.63	246,460.00
0299	11,099,100	329,976.24	.00	500.00	329,476.24	157,412.74	172,063.50	164,738.00
0300	12,479,200	371,006.61	.00	250.00	370,756.61	177,142.08	193,614.53	185,380.00
0301	11,736,100	348,914.26	.00	500.00	348,414.26	166,461.33	181,952.93	174,208.00
0302	16,629,600	494,398.03	.00	.00	494,398.03	236,223.52	258,174.51	247,198.00
0303	17,718,900	526,782.89	.00	.00	526,782.89	252,140.20	274,642.69	263,390.00
0304	20,308,800	603,780.64	.00	.00	603,780.64	288,486.55	315,294.09	301,892.00
0305	21,275,000	632,255.75	.00	250.00	632,255.75	306,593.65	325,662.10	316,128.00
0306	16,162,800	480,520.04	.00	.00	480,520.04	232,869.71	247,650.33	240,262.00
0307	14,713,400	437,429.40	.00	.00	437,429.40	209,003.87	228,425.53	218,716.00
0308	11,060,900	328,840.55	.00	.00	328,840.55	157,120.13	171,720.42	164,420.00
0309	17,397,300	517,221.74	.00	250.00	516,971.74	247,003.71	269,968.03	258,484.00
0310	14,937,000	444,077.03	.00	.00	444,077.03	212,180.14	231,896.89	222,038.00
0311	14,530,200	431,982.85	.00	.00	431,982.85	207,753.85	224,229.00	215,992.00
0312	20,900,100	621,359.97	.00	.00	621,359.97	296,885.95	324,474.02	310,680.00
0313	25,517,700	758,641.23	.00	.00	758,641.23	362,478.94	396,162.29	379,320.00
0314	19,766,700	587,664.00	.00	.00	587,664.00	280,786.00	306,878.00	293,832.00
0315	16,258,300	483,359.25	.00	250.00	483,109.25	230,824.20	252,285.05	241,558.00
0316	18,790,600	558,644.54	.00	250.00	558,394.54	266,795.53	291,599.01	279,194.00
0317	24,412,000	725,768.76	.00	.00	725,768.76	347,553.77	378,214.99	362,882.00
0318	24,880,700	739,703.23	.00	.00	739,703.23	353,430.37	386,272.86	369,852.00
0319	26,058,200	774,710.30	.00	500.00	774,210.30	372,392.64	401,817.66	387,106.00
0320	19,365,200	575,727.41	.00	.00	575,727.41	277,781.65	297,945.76	287,864.00
0321	18,737,300	557,059.95	.00	500.00	556,559.95	268,602.39	287,957.56	278,278.00
0322	19,184,800	570,364.12	.00	.00	570,364.12	273,701.97	296,662.15	285,180.00
0323	28,987,800	861,807.30	.00	.00	861,807.30	411,771.73	450,035.57	430,906.00
0324	24,160,600	718,294.63	.00	.00	718,294.63	343,201.36	375,093.27	359,148.00
0325	20,283,300	603,022.51	.00	.00	603,022.51	288,124.32	314,898.19	301,512.00

TAXING DISTRICT NO. 61 TENAFLY

COUNTY NO. 02 BERGEN

PAGE NO	NET TAXABLE VALUE	TOTAL TAXES (GENERAL)	TOTAL TAXES (SPECIAL)	DEDUCTION AMOUNT	NET AMOUNT OF TAXES	2025 TAXES (1ST HALF)	2025 TAXES (2ND HALF)	2026 TAXES (1ST HALF)
0326	22,402,400	666,023.36	.00	.00	666,023.36	318,226.12	347,797.24	333,010.00
0327	21,549,800	640,675.57	.00	.00	640,675.57	306,114.95	334,560.62	320,338.00
0328	20,026,700	595,393.79	.00	250.00	595,143.79	284,354.30	310,789.49	297,572.00
0329	23,779,400	706,961.55	.00	.00	706,961.55	337,786.39	369,175.16	353,478.00
0330	19,758,700	587,426.16	.00	.00	587,426.16	284,757.71	302,668.45	293,714.00
0331	19,074,700	567,090.83	.00	.00	567,090.83	270,295.61	296,795.22	283,544.00
0332	12,838,800	381,697.52	.00	.00	381,697.52	182,375.17	199,322.35	190,850.00
0333	18,025,300	535,892.17	.00	.00	535,892.17	256,049.40	279,842.77	267,944.00
0334	28,389,400	844,016.85	.00	.00	844,016.85	403,271.44	440,745.41	422,012.00
0335	26,094,200	775,780.55	.00	250.00	775,530.55	372,318.77	403,211.78	387,766.00
0336	23,743,200	705,885.35	.00	250.00	705,635.35	337,147.20	368,488.15	352,820.00
0337	19,552,800	581,304.76	.00	.00	581,304.76	277,747.55	303,557.21	290,654.00
0338	24,814,900	737,746.99	.00	.00	737,746.99	352,495.68	385,251.31	368,874.00
0339	13,278,400	394,766.84	.00	.00	394,766.84	188,619.72	206,147.12	197,384.00
0340	13,834,900	411,311.59	.00	.00	411,311.59	196,524.80	214,786.79	205,658.00
0341	15,635,800	464,852.33	.00	.00	464,852.33	222,076.76	242,775.57	232,426.00
0342	24,428,000	726,244.45	.00	.00	726,244.45	343,985.47	382,258.98	363,124.00
0343	19,354,700	575,415.23	.00	.00	575,415.23	274,808.55	300,606.68	287,708.00
0344	30,404,200	903,916.88	.00	.00	903,916.88	434,732.69	469,184.19	451,960.00
0345	28,109,300	835,689.49	.00	.00	835,689.49	400,002.89	435,686.60	417,844.00
0346	27,909,300	829,743.50	.00	.00	829,743.50	398,001.39	431,742.11	414,874.00
0347	26,060,000	774,763.81	.00	.00	774,763.81	370,182.32	404,581.49	387,382.00
0348	26,031,900	773,928.39	.00	250.00	773,678.39	372,378.42	401,299.97	386,840.00
0349	30,211,200	898,178.96	.00	.00	898,178.96	429,150.13	469,028.83	449,090.00
0350	23,840,300	708,772.11	.00	.00	708,772.11	338,651.47	370,120.64	354,384.00
0351	24,853,200	738,885.65	.00	.00	738,885.65	378,851.66	360,033.99	369,444.00
0352	6,665,000	198,150.45	.00	250.00	197,900.45	94,551.33	103,349.12	98,950.00
<hr/>								
**DIST TOTAL	4,109,114,600	122,163,979.31	.00	30,500.00	122,133,479.31	58,463,661.17	63,669,818.14	61,066,762.00

TAXING DISTRICT NO. 61 TENAFLY

COUNTY NO. 02 BERGEN

PAGE NO	NET TAXABLE VALUE	TOTAL TAXES (GENERAL)	TOTAL TAXES (SPECIAL)	DEDUCTION AMOUNT	NET AMOUNT OF TAXES	2025 TAXES (1ST HALF)	2025 TAXES (2ND HALF)	2026 TAXES (1ST HALF)
0001		.00	.00	.00	.00	.00	.00	.00
**DIST TOTAL		.00	.00	.00	.00	.00	.00	.00

TAXING DISTRICT NO. 61 TENAFLY

COUNTY NO. 02 BERGEN

NAME OF OWNER ADDITIONAL OWNERS	PAGE NO.	BLOCK NO.	LOT NO.	LOT QUALIF.	ACCOUNT NO.	DEED BOOK PAGE	CLASS	PROPERTY LOCATION
A.S.D.D.J. LLC C/O ALTUS GROUP	0195	1306	2.01			01575 01160	4A 55	HUDSON AVENUE
A.S.D.D.J. LLC	0195	1306	1.01			01575 01160	4B 5	ATWOOD AVE
AARON ESTATES LLC	0136	809	29.102			01748 00534	2 125	TENAFLY RD
ABALI, BULENT & EMINE	0280	1913	9		000000	08441 00953	2 53	DOWNEY DR
ABBEY, ARNOLD & HEATHER	0243	1702	6		000000		2 32	LAUREL AVE
ABBONDANDOLO, JOSEPH	0266	1809	5		000000	03497 00457	2 40	CRESTON AVE
ABBOTT, PATRICIA HALL	0248	1708	8		000000	02905 00235	2 191	SERPENTINE RD
ABDELATY, SAMEH A	0247	1707	8		000000	04300 00700	2 1	VALLEY PL
ABERGEL, DENA S & RONEN	0291	2007	32			03158 00181	2 5	MISSION WAY
ABERNETHY, HUGH IAN & KIMBERLY J	0077	411	6		000000	07552 00522	2 63	MORRIS RD
ABITANTE, PETER J & DEBRA L	0223	1503	2		000000	07948 00954	2 152	HUDSON AVE
ABOAGYE, AARON K & ESTHER	0054	304	20		000000	02319 00441	2 18	N LYLE AVE
ABRAHAM, ETHAN & ALICE	0266	1809	18		000000	02292 02435	2 15	COPPELL DR
ABRAMOVITZ, ERAN & RONA	0316	2402	15		000000	02377 02320	2 153	E CLINTON AVE
ABRAMOWITZ, LISA MARCUS & STEVEN M	0333	2801	5		000000	07998 00410	2 131	DEVRIESE CT
ABRAMS, DAVID & SABRINA	0298	2102	38		000000	08422 00412	2 64	LEROY ST
ABRAMSON, RONALD M & MARJORI K	0143	901	23		000000		2 41	SOMERSET RD
ABU-RUSTUM, NADEEM & AMIE	0109	706	11		000000	08609 00469	2 15	ELM ST
ABURUS, AMIR	0060	308	8		000000	04529 01126	2 43	WOODMERE LN
ACHARYA, ANSHUL & GEETANJALI RAJMANE	0097	603	46		000000	05364 00685	2 68	KNICKERBOCKER RD
ACIKGOZ, SERKAN & DEMIR, DIDAR	0068	406	11		000000	02635 02354	2 196	W CLINTON AVE
ACKERMAN, MATTHEW & SHIRA	0268	1901	14		000000	03486 01839	2 33	INNESS RD
ACOSTA JR, JOHN & PAMONPORN, BANTARAWAN	0068	406	8		000000	03590 00023	2 210	W CLINTON AVE
ACOSTA, GEORGE & JANICE SYLVIA	0101	606	13		000000	08511 00358	2 144	WINDSOR RD
ACQUAFREDDA, EMANUELE & METZ, KELLYANN	0144	901	38		000000	07815 00649	2 4	CAMERON RD
ACROSS OCEANS INVESTMENTS LLC	0349	3201	4		000000	05300 00461	2 213	BUCKINGHAM RD
ADAMS, MOSHE R & JOEDI H	0306	2301	10		000000	03343 01863	2 45	EDGEWOOD ST
ADAN, JOSEPH C. ETALS	0033	207	1		000000	03526 00530	2 6	DAISY PL
ADAR, DAVID & ADZIASHVILI, HAVA	0252	1710	29		000000	05189 01074	2 17	KENWOOD RD
ADAR, SIMON & SHIRA RACHEL GOLDBERG	0027	132	4		000000	02714 01274	2 149	SUNSET LN
ADELEYE, ADEYEMI & OLUSOLA	0136	809	23		000000	05446 01430	2 28	COLEMAN TERR
ADELMAN, MARTIN S & MANDEVILLE, M	0279	1912	9		000000	08582 00741	2 44	WOODLAND PARK DR
ADJEI, AGATHA	0204	1309	9.2314			00377 00811	2 2314	THE PLAZA
ADLER, ALAN & JUDITH	0319	2504	4		000000	07624 00363	2 180	TEKENING DR
ADLER, MICHAEL	0076	410	2		000000	00546 01412	2 46	MORRIS RD
ADLER, O & S % GIDEON ADLER & CO	0280	2001	1		000000	00635 01156	2 36	OAK ST
ADVOCATE, JASON A & DEBORAH B BERAN	0343	3001	8		000000	08308 00753	2 145	KENT RD
AGARUNOV, TATYANA & AZZI	0330	2604	7		000000	05076 01034	1 87	HOMESTEAD RD
AGNER, MARILYN	0051	303	4		000000	02695 00562	2 69	N LYLE AVE
AGOSTO JR, DANIEL & FEENEY, MADELEINE	0026	129	10		000000	05487 01142	2 130	COLUMBUS DR
AGUIAR, SANDRA	0002	103	6		000000	08731 00335	2 605	KNICKERBOCKER RD
AGUILLARD, AARON	0183	1201	3		000000	04206 01759	2 74	DAVENPORT AVE
AGUS, IGNATIA JULIE TRSTE	0075	410	1		000000	04340 01058	2 62	FLORAL TERR
AHMED, BILAL & KIRAN	0018	119	4		000000	01728 01315	2 209	JEFFERSON AVE
AHN, HYUNG HO	0174	1101	20		000000	08397 00786	2 75	SUNSET LN
AHN, HYUNSOOK & SIM, SANGKUK	0231	1601	2.101			03840 00238	2 184	COUNTY RD
AHN, JAE WANG & MIN, YOU KYUNG	0178	1104	1.608			02818 00347	2 8	JAMES LN
AHN, JAE WANG & MIN, YOU KYUNG	0180	1104	1.828			02931 01340	2 28	HEMLOCK LN
AHN, SANG DUK & JAE HWA	0039	209	15		000000		2 229	RIVEREDGE RD
AHN, SEIHYUCK & HAN INKYUNG	0069	406	23		000000	02154 01495	2 148	W CLINTON AVE
AKINRINADE, AKINLOLU & ADEOLA	0107	704	17		000000	04101 01120	2 37	WALNUT DR
AKIVA, ELLY	0171	1011	20		000000	08135 00275	4A 3	W RAILROAD AVE
AL-HANFOOSH, YASMIN & BARRAZA, C	0026	130	8		000000	04433 00082	2 114	COLUMBUS DR
ALAGOZ, BULENT	0054	304	10		000000	04904 00383	2 397	KNICKERBOCKER RD
ALAPPAT, JOSE M & MARIE J	0158	1001	19		000000	07892 00690	2 448	TENAFLY RD
ALAVERDIAN, RAFFI TRSTE	0201	1309	9.2103			05354 01537	2 2103	THE PLAZA
ALBERT (ETAL), ZVI	0070	406	40		000000	08485 00795	2 93	SURREY LN
ALBERT, MATTHEW B & NADLER, BATYA M	0291	2007	31			04365 01126	2 9	MISSION WAY
ALBOM, JOSH BRIAN & SARI	0228	1504	19		000000	03036 00835	2 82	PARK ST
ALBUM, MICHAEL J & KELLY A	0315	2402	6		000000	09383 00055	2 22	BIRCHWOOD PL
ALDECO CORREA, J & LILIANA ORTIZ	0013	114	16		000000	01817 00703	2 6	CAMBRIDGE RD
ALEXANDER, ADI & Yael	0044	211	19		000000	01752 00414	2 20	WIGHT PL
ALGUETTI, ISRAEL E	0284	2004	5		000000	01986 00523	2 140	OAK ST
ALI, ABDULLAH M. & DAHIA, CHITRA L.	0084	415	22		000000	02719 00814	2 177	SUSSEX RD
ALI, MOHAMMED AZAM & MUNNAVER SULTANA	0269	1901	35		000000	08381 00237	2 90	DEAN DR
ALI, SALMA TRUSTEE	0131	807	17		000000	04013 01951	2 166	TENAFLY RD
ALKUMAIM, AMJAD QOID	0064	402	7		000000	03548 00427	2 71	FLORAL TERR
ALLEN, BYRON A JR & MABEL W	0321	2506	9		000000	00360 02309	2 76	FOREST RD

TAXING DISTRICT NO. 61 TENAFLY

COUNTY NO. 02 BERGEN

NAME OF OWNER ADDITIONAL OWNERS	PAGE NO.	BLOCK NO.	LOT NO.	LOT QUALIF.	ACCOUNT NO.	DEED BOOK PAGE	CLASS	PROPERTY LOCATION
ALLEN, KENNETH L & CAROL J	0218	1404	28		000000		2	16 KNOLL RD
ALLENDORF, DENNIS J & JANE F	0134	809	1		000000		2	46 BENJAMIN RD
ALLENSON, ARON & LESLIE	0017	118	11		000000	03384 00406	2	188 HICKORY AVE
ALLIOTTS, KEITH	0340	2902	14.704			04684 01424	2	704 HEIGHTS LN
ALMAGOR, SHACHAR & NATALIE	0089	503	19		000000	02869 02142	2	69 COUNTRY CLUB RD
ALMANZAR, MIGUEL & GRULLON, ALEXANDRA	0034	207	15		000000	08590 00398	2	149 JEFFERSON AVE
ALPART, MEITAL OLSHA	0235	1602	17		000000	05418 00223	2	81 HIGHWOOD AVE
ALPERIN, RICHARD & HOLLMAN, BARBARA	0227	1504	9		000000	07946 00010	2	15 BROOK RD
ALPERT, CHRISTINE	0084	501	6			07921 00655	2	12 MARCOTTE LN
ALPEX WHEEL COMPANY	0196	1308	1		000000		4A	56 N SUMMIT ST
ALPINE CLOSTER LLC	0213	1402	8		000000	08651 00382	2	10 N SUMMIT ST
ALPINE TILDN TNAKLL LODG #77 F&A M	0165	1009	11		000000	07909 00323	15F	404 TENAFLY RD
ALTER, KENNETH L & BRITTNEY L	0334	2803	3		000000	04975 00748	2	68 RIDGE RD
ALTER, DANIEL & FISCHER, NICOLE	0149	902	37		000000	03802 00994	2	123 WESTERVELT AVE
ALTMAN, DANIEL & KIM, ANNE	0125	803	19		000000	04379 01461	2	61 JOYCE RD
ALTMAN, KENNETH A & JUDITH R	0317	2502	2		000000	00396 01346	2	38 HOMESTEAD RD
ALTMAN, ROBERT & SHIRLEY L	0281	2001	10.01			01733 02253	2	65 ELM ST
ALTSCHUL, MARK M & AUDREY J	0325	2601	2		000000	08209 00858	2	26 PETER LYNAS CT
ALVARADO, SANDRA & SOTO SAMUEL	0121	801	18		000000		2	233 TENAFLY RD
ALVAREZ, CARLOS & CARMEN	0055	304	24			08620 00288	2	44 N LYLE AVE
ALVAREZ, MARK & RUTH	0147	902	5		000000	03613 00556	2	48 NORMAN PL
ALVAREZ, VICTOR C & GIA P	0324	2507	28		000000	05120 01575	2	19 WOODHILL RD
ALVILLAR, DAVID & ASHLEY	0349	3201	3		000000	04829 01130	2	225 BUCKINGHAM RD
AMAGAI, SHINZO & SALLY A	0223	1502	32		000000		2	128 MAGNOLIA AVE
AMB MANAGEMENT LLC	0160	1005	2		000000	00783 01683	4A	16 CENTRAL AVE
AMENDOLA, FRANCIS	0152	903	35		000000	09487 00474	2	336 TENAFLY RD
AMERICAN IMOBILIARE LLC	0160	1003	6		000000	02111 00666	4A	37 RIVEREDGE RD
AMERLING, VICTOR & REBECCA	0078	411	18			08317 00426	2	7 MARCOTTE LN
AMICUCCI, FELICIA, PETER, PAUL TRSTES	0139	810	28			05215 01194	2	8 ROBERTS CT
AMICUCCI, JOHN	0210	1311	4		000000	02327 00022	2	36 PROSPECT TERR
AMINETZAH, DANA & DANIEL	0298	2103	9		000000	04252 00468	2	40 MAYFLOWER DR
AMIT, ELAD & NUFAR COHEN-	0152	903	27.101			05422 00730	2	286 TENAFLY ROAD
AMITAI, ERAN & DALIT	0028	133	4		000000	03350 01165	2	121 SUNSET LN
AMITAI, ERAN & DALIT	0097	603	43		000000	00472 00481	2	115 WINDSOR RD
AMITAI, OFER & HILA	0221	1502	5		000000	04785 01109	2	341 ENGLE ST
AMODAI, NIV & PENNY PNINA	0262	1806	8		000000	05118 00781	2	87 LAWRENCE PKWY
AMORAL, JOHN B	0113	711	5		000000	02003 02152	2	17 CLOVER ST
AMOS, AVI	0165	1010	7		000000	04942 00271	4A	23 WASHINGTON ST
AMOS, AVI & ORLY	0305	2204	12		000000	05238 00128	1	108 DEVON RD
AMOS, AVI & ORLY; PARYENTE, ANAT	0183	1105	30		000000	05451 00554	2	21 CENTRAL AVE
AMOS, AVI LIOR & ORLY L	0291	2007	20		000000	03055 00361	2	11 LEROY ST
AMOS, ORLY	0282	2002	14		000000	02613 00308	1	94 DOWNEY DR
AMSALEM, YORAM & HAMUTAL BARGER	0147	902	2		000000	01334 02425	2	54 NORMAN PL
AMSTERDAM, DONNA B (TRSTE)	0090	503	22		000000	01787 01737	2	51 COUNTRY CLUB RD
AMTMAN, JEFFREY I & EVA DUARTE	0318	2502	11		000000	09139 00103	2	100 TEKENING DR
AMW ASSOCIATES	0156	905	5		000000	08013 00300	4A	32 FRANKLIN ST
AN, CHEN & WANG, SHAN	0302	2202	23		000000	05274 01103	2	93 DOWNEY DR
AN, GRACE	0005	108	1		000000	04182 00114	2	600 KNICKERBOCKER RD
AN, JIJANG & LEE, HYO JU	0011	112	16		000000	03621 00830	2	195 HICKORY AVE
AN, KEUN YOUNG & RA, WONJU	0282	2002	11		000000	03846 00696	2	68 DOWNEY DR
AN, PETER & ZHONGYING	0013	114	7		000000	02770 02404	2	13 COLONIAL RD
AN, RAN & YANG, WEI	0251	1710	18		000000	02498 02259	2	26 KENWOOD RD
AN, SUKKOO & SUN	0141	810	47		000000	08804 00290	2	11 LINDLEY AVE
AN, SUNG JIN	0176	1102	21		000000	09377 00072	2	55 CENTRAL AVE
ANACKER, DENNIS E & RITA	0151	903	18		000000	08208 00077	2	41 GEORGE ST
ANAMISIS, ANTONIO & ANASTASIA	0258	1804	2		000000	00361 01145	2	4 LAWRENCE PKWY
ANAND, SUJATA	0025	128	2		000000	05409 01151	2	514 KNICKERBOCKER RD
ANAT DORAN	0150	903	12.01			05038 00958	2	25 GEORGE STREET
ANCHLIA, AASHISH & RASHMI	0258	1804	9		000000	01146 01753	2	42 LAWRENCE PKWY
ANDERSON, GLEN K & YING SUI HELEN	0186	1203	14		000000	00748 02225	2	165 HICKORY AVE
ANDERSON, JAMES M & CAROL	0151	903	15		000000		2	35 GEORGE ST
ANDERSON, MARK H & ELYSE	0086	501	34				1	MACKAY DR
ANGBAZO, LAZARUS A	0298	2103	7		000000	08356 00313	2	10 ELKWOOD TERR
ANNETTE J SCHEMBARI IRREV LIV TRST	0102	702	2		000000	04223 00812	2	40 LINDLEY AVE
ANTHONY, LESLIE GEORGE & DOROTHY	0004	106	9				2	281 HICKORY AVE
ANTIFONARIO, CARL J & JAIME R	0088	503	5		000000	00773 00169	2	81 PALMER AVE
ANTON, EDUARD & VIVIAN	0042	210	29		000000	09082 00176	2	18 BENNINGTON CT
ANTONUCCI, VINCENT & GRACE A	0023	125	8		000000	08173 00493	2	135 COLUMBUS DR

TAXING DISTRICT NO. 61 TENAFLY

COUNTY NO. 02 BERGEN

NAME OF OWNER ADDITIONAL OWNERS	PAGE NO.	BLOCK NO.	LOT NO.	LOT QUALIF.	ACCOUNT NO.	DEED BOOK PAGE	CLASS	PROPERTY LOCATION
APOSTOLAKIS, GREGORY & JENNIFER L	0017	118	8		000000	05046 01178	2	196 HICKORY AVE
ARAMS, RONALD & JACQUELINE	0317	2502	1		000000	08379 00427	2	48 HOMESTEAD RD
ARC OF BERGEN & PASSAIC CTYS	0081	413	11		000000	08491 00521	15F	55 BURLINGTON RD
ARC PANJOH54 LLC%INVOKE TAX PARTNER	0162	1006	6		000000	09653 00437	4A	16 HIGHWOOD AVE
ARCHINSKAIA,TATIANA& ARCHINSK,MAXIM	0206	1309	9	3211		04541 01696	2	3211 THE PLAZA
ARDEN, ERAN & SHELLY	0057	305	25		000000	03030 00920	2	253 W CLINTON AVE
AREFIAN, SADEGH & AZAR	0186	1203	15		000000	08240 00667	2	171 HICKORY AVE
ARELI, YAIR & GAL	0268	1901	13			05259 00175	2	37 INNESS RD
ARFMANN, JOHN A & JOHANNA	0231	1601	4		000000	07968 00476	2	194 COUNTY RD
ARGO GROWTH CORP	0278	1911	15		000000	05414 00481	2	29 WOODLAND PARK DR
ARGUELLO, IVAN & MARY	0094	603	7		000000	07816 00278	2	52 COUNTRY CLUB RD
ARI REALTY INC	0161	1005	13		000000	09162 00185	4A	35 HIGHWOOD AVE
ARI REALTY INC	0172	1012	4		000000	09443 00079	4A	15-17 HILLSIDE AVE
ARI REALTY INC	0172	1012	5		000000	08732 00563	4A	11 HILLSIDE AVE
ARI REALTY INC	0172	1012	6		000000	01599 00750	4A	7 HILLSIDE AVE
ARILOTTA, RICHARD S	0066	404	13		000000	03075 00107	2	14 S BROWNING AVE
ARMADA, LOURDES	0092	602	11		000000	00092 00360	2	9 KNICKERBOCKER RD
ARMANIACO, JUDITH	0225	1503	20			07860 00306	2	12 GRANDVIEW TERR
ARMAS, SERGIO & JANICE	0056	305	6		000000	00709 01127	2	188 RIVEREDGE RD
ARMENIAN CHURCH BERGEN CTY	0352	3302	1		000000		15D	174 ESSEX DR
ARMSTRONG, WILLIAM J & NANCY J	0150	903	6		000000	05239 00709	2	9 GEORGE ST
ARNEJA, AMRITA & BEDI, PRABHKARAN	0236	1603	14		000000	04144 01860	2	27 LAUREL AVE
AROCH-SHEFER, YAHALOMA& SHEFER, SAGI	0186	1204	4			02889 00305	2	121 HICKORY AVE
ARONOWITZ, MOSHE ETAL	0301	2202	16		000000	04337 00988	2	151 DOWNEY DR
ARRABITO, PAMELA L	0063	401	4		000000	01689 02394	2	7 MORRIS RD
ARRAILOS. HUGO & KISZKO, KINGA	0155	904	34		000000	03487 01211	2	18 GEORGE ST
ARS HOME IMPROVEMENT LLC	0249	1709	15		000000	04975 00436	2	67 E CLINTON AVE
ARSLANIAN, VICKEN&R KHORENIAN TRSTE	0317	2501	7			05519 01486	2	179 HIGHWOOD AVE
ARUSTAMYAN, HYAK & YELENA G	0080	412	23		000000	09583 00080	2	181 WESTERVELT AVE
ASHKENASE, ANDREW & JANA	0218	1404	30		000000	04278 00236	2	12 ROYDEN RD
ASHKENAZY, AVI N & RESTLER, ALLISON	0264	1808	15		000000	05102 00395	2	109 THATCHER RD
ASHLOW LLC	0196	1308	4		000000	05491 00435	4A	265 COUNTY RD
ASHMEN, ROBERT & ETOLIA FISHER	0253	1710	41		000000	04854 00766	2	210 ENGLE ST
ASHTMKER,RONLY PELEG & ALMOG	0247	1707	4		000000	04925 01702	2	9 VALLEY PL
ASNES, RUSSELL S & BONNIE H	0300	2202	2		000000	00504 02426	2	50 WOODLAND PARK DR
ASSOR, YAIR & ORLI	0110	707	5		000000	01064 01759	2	36 WINDSOR RD
ATALLAH, WILLIAM & NADINE	0316	2403	8		000000	04733 01623	2	12 FARVIEW RD
ATREYA, RADHIKA & SRIDHAR JAYARAM	0028	132	5		000000	02383 00949	2	145 SUNSET LN
ATTAR, TALIA & KEREN, LIOR	0056	305	11		000000	05522 01651	1	67 LYLEWOOD DR
ATTIAS, RON AND SHIRA	0059	306	18		000000	02011 01285	2	10 MELLON LN
AU, MARK & LILY	0031	204	9		000000		2	101 CHRISTIE ST
AUSTIN, JERRY LEO & TERESA	0274	1909	9		000000	08295 00076	2	29 SHERWOOD RD
AVCI, HILAL	0050	302	31		000000	04334 01404	2	46 JEWETT AVE
AVCI, HILAL	0075	408	12		000000	04946 00554	2	27 PLEASANT AVE
AVCI, HILAL	0157	1001	1		000000	05479 00737	2	454 TENAFLY RD
AVERY, PAUL & JOAN	0121	801	25		000000		2	45 SUSSEX RD
AVERY, ROBERT W JR & PENG L	0238	1604	22		000000	01205 01990	2	230 ENGLE ST
AVIDAN, EREZ & GUO, YUHUA	0208	1310	5		000000	04807 00105	2	155 MAGNOLIA AVE
AVIDAN, RIKI TRAUM & BEN ZVI	0041	210	19		000000	02941 00887	2	24 WINTHROP CT
AVIGDOROVICH, ARKADIY&HISAKO MAJIMA	0134	809	5		000000	01983 01458	2	32 BENJAMIN RD
AVILA, JAVIER G & ILSE M GOMEZ-	0109	706	15		000000	02378 01044	2	24 DEAN DR
AVITAL, DAVID & PERNILLA	0158	1001	16		000000	01994 01540	2	440 TENAFLY RD
AVIV, AMIR & OSHRAT	0023	124	13	02		02318 00242	2	191 JEFFERSON AVE
AVNERY, SAAR & TEUERSTEIN, LIHY	0032	205	6		000000	05282 01891	2	27 ESOMD PL
AVNI, IRIS KNAFO & ALON	0039	209	14			08762 00462	2	223 RIVEREDGE RD
AVRAHAMI, SHIMON & KEREN	0035	208	1		000000	02331 01469	2	96 BUFF RD
AXE, NEIL F & LISA B	0315	2402	9		000000	05271 01424	2	15 OLD SMITH RD
AYDIN, STEVE & PAMELA D	0313	2306	5		000000	03699 01221	2	62 OXFORD DR
AYRE,THEODORE W & ANN T STANLEY	0066	404	9		000000	08312 00498	2	33 FLORAL TERR
AYVALIOTIS, SOCRATES & CHLOE	0276	1910	18		000000	05407 00614	2	39 OAK ST
AYVALIOTIS, STEWART & KAREN	0279	1913	6		000000	07939 00173	2	34 S PARK DR
AZAZIAN, MOHRAN	0045	212	17		000000	02699 01518	2	159 RIVEREDGE RD
AZARAN, SHAHAR	0044	212	2		000000	01643 01376	2	22 VIRGINIA ST
BABBAR, GAURAV & SINGH, AMARPREET	0230	1505	23		000000	02756 01954	2	171 HIGHWOOD AVE
BACAZ, ADEM	0040	209	18		000000	08562 00975	2	245 RIVEREDGE RD
BACAZ, ADEM & MARGARETHA & HAYRIYE	0039	209	16		000000	04788 01726	2	235 RIVEREDGE RD
BACHAR, EYAL & ANAT	0060	308	11		000000	00772 00257	2	46 MELLON LN
BACHAR, EYAL & ANAT	0061	308	12		000000	04331 01758	2	40 MELLON LN

TAXING DISTRICT NO. 61 TENAFLY

COUNTY NO. 02 BERGEN

NAME OF OWNER ADDITIONAL OWNERS	PAGE NO.	BLOCK NO.	LOT NO.	LOT QUALIF.	ACCOUNT NO.	DEED BOOK PAGE	CLASS	PROPERTY LOCATION
BACHMAN, JUDITH & DANIEL DYCKMAN TRST	0278	1911	16		000000	05416 00017	2 27	WOODLAND PARK DR
BADER, HOWARD D & LINDA A	0240	1605	12		000000	08710 00843	2 57	DEPEYSTER AVE
BAE, DAEKYUNG & SUSANNA J	0310	2304	3		000000	02438 00960	2 139	STONEHURST DR
BAE, JAE YOUNG & YOUNG SOOK	0350	3202	7		000000	08770 00958	2 81	ESSEX DR
BAE, SANGJOON & TAE H KIM	0050	302	19		000000	01118 01230	2 12	JEWETT AVE
BAER, ALLISON & FROMER, DEBRA	0319	2503	2		000000	02391 00814	2 141	TEKENING DR
BAER, RICHARD & FOON WU-BAER	0110	707	15		000000	09208 00435	2 9	OAK AVE
BAEVILLE LLC & PAE, RICHARD	0184	1202	3		000000	08529 00175	2 34	DAVENPORT AVE
BAGGS, GENE & IRENE	0275	1910	9		000000		2 46	SHERWOOD RD
BAGHAL, IMAD & SANA	0269	1901	33		000000	08075 00631	2 86	DEAN DR
BAGHAL, IMAD Y & SANA I	0269	1901	32		000000	08854 00193	2 84	DEAN DR
BAGHAL, IMAD Y & SANA I	0269	1901	34		000000		2 88	DEAN DR
BAI, CHENGHAO & LI, YUCHEN	0331	2605	4		000000	04225 00786	2 68	HOMESTEAD RD
BAINES, KEITH & CORINNE	0114	712	3		000000	09567 00064	2 49	EVERGREEN PL
BAK, HYEONUK & HWANG, MINSU	0083	415	8		000000	01550 01965	2 16	BURLINGTON RD
BAKER, IYAD	0253	1710	40		000000	04866 00208	2 208	ENGLE ST
BAKER, JAMES C & VERONICA C	0263	1807	4		000000	02991 01771	2 98	STONEHURST DR
BAKER, JOHN S & STELLA N	0008	109	11		000000	07538 00926	2 217	HICKORY AVE
BALAKIAN, JAMES D & JANET D	0329	2604	2.02			09217 00012	2 8	MILLERS CROSSING
BALASCAK, JAN & ANDREA	0001	102	11			08484 00931	2 67	DAY AVE
BALDINI, ALFRED P JR & PAMELA K	0155	904	35		000000		2 16	GEORGE ST
BALDINI, STEPHEN & LYNDIA	0315	2402	11		000000	09027 00369	2 175	E CLINTON AVE
BALEAU LLC	0041	210	18		000000	02736 00309	2 195	RIVEREDGE RD
BALLAN, LINDA P	0034	207	9		000000	08389 00237	2 11	DELANEY PL
BALSAM, LISA H BERNHOLZ	0072	407	16		000000	07971 00281	2 94	SURREY LN
BALSANO, NICHOLAS & VITALIJA	0016	117	16		000000		2 153	NEWCOMB RD
BALTA, GARBIS & JACKLYN B	0060	307	9		000000	09498 00086	2 114	LYLEWOOD DR
BALTAYTIS & VIKTOR & ILANA VOLKOV	0134	808	33		000000	01395 00445	2 52	GEORGE ST
BAMBERGER, CLAUDE P & MOLI	0316	2403	4		000000		2 34	FARVIEW RD
BANG, CHANG H & RYU, KI S(KISUN)	0045	212	13		000000	02497 01015	2 151	RIVEREDGE RD
BANGS, RICHARD P & JACQUELYN	0078	411	21				2 13	MARCOTTE LN
BANI, JALPABEN	0055	305	4		000000	04236 01001	2 196	RIVEREDGE RD
BAR GIL, DAVID	0035	208	2		000000	02966 01956	2 92	BUFF RD
BAR-HAIM, TSURI & Yael	0093	602	18		000000	02664 02255	2 14	MACKEY DR
BAR-NAHUM, G&PANTELYAT, O TRSTES 50%	0205	1309	9.3110			03624 00074	2 3110	THE PLAZA
BARANY, THOMAS JEFFREY & MINA	0316	2403	2		000000	01576 02219	2 4	BOULDER RD
BARATTA, JILL M CLIFFER	0101	607	3		000000	07942 00373	2 24	STANDISH CT
BARBARA J MOSCONE IRREVOCABLE TRUST	0045	212	16		000000	04829 00735	2 157	RIVEREDGE RD
BARBERA, DOMINICK, FRANCES & ROCKY	0158	1001	11		000000	07521 00527	2 25	CHESTNUT ST
BARBERA, ROCKY & OLGA	0158	1001	9		000000	01409 00035	2 27	GROVE ST
BAREKET, LIRAN & LIMOR	0268	1901	11		000000	01526 01579	2 139	SERPENTINE RD
BARIS, HILARY	0137	809	42		000000	05228 00790	2 59	HAMILTON PL
BARIS, JOSHUA M	0339	2902	14.201			05203 01706	2 201	HEIGHTS LN
BARKER, SUSAN L	0096	603	34		000000	08305 00531	2 85	WINDSOR RD
BARLOW, BARBARA & ZMUREK, ANDRE	0191	1209	9		000000	09168 00416	2 39	COLUMBUS DR
BARNA, GREGORY G & JENNIFER	0223	1502	33		000000	01579 00596	2 78	PROSPECT TERR
BARNETT, JEFFREY & MICHELE	0300	2202	3		000000	08625 00648	2 60	WOODLAND PARK DR
BARNOON, AMIT & NATI	0253	1710	47		000000	00679 02149	2 46	KENWOOD RD
BARON, DROR & OSNAT	0018	119	5		000000	00472 00560	2 111	NEWCOMB RD
BARON, ERAN & ANAT	0059	307	5		000000	00434 01964	2 39	MELLON LN
BARONE, ALLISON	0260	1805	8		000000	03975 01247	2 154	E CLINTON AVE
BAROUS, JOHN & LEVINA	0084	415	21		000000	07972 00911	2 165	SUSSEX RD
BARQUIN, MARIO & VIENNA	0131	807	13		000000	08828 00666	2 15	DEMOTT ST
BARRET, THOMAS V JR & CHRISTINE R	0282	2002	10		000000	00162 01060	2 62	DOWNY DR
BARSKUK, EDWARD & JANIS	0065	403	8		000000	07626 00794	2 65	FLORAL TERR
BARTOV, NOAM & ELINA	0186	1203	13		000000	04995 00125	2 159	HICKORY AVE
BARUCHI, ITAY & POLIAKINE, RUTH	0255	1802	14		000000	05287 00893	2 10	HUYLER AVE
BARUH, EDA	0200	1309	9.1309			02234 01776	2 1309	THE PLAZA
BARZELATTO, ANTHONY & BARBARA ROONE	0001	102	10		000000		2 65	DAY AVE
BASCH, MAXIM F & CONSTANCE	0220	1501	20		000000	08170 00909	2 148	MAGNOLIA AVE
BASH, GENNADY & ALEXANDRA	0027	131	5		000000	07497 00544	2 157	JEFFERSON AVE
BASILO, THOMAS A & PATRICIA A	0072	407	12		000000		2 114	SURREY LN
BASSON, RONI & HILA OZER	0121	801	21		000000	08392 00869	2 25	SUSSEX RD
BATMAN, NATALIE	0075	409	3		000000	05298 01655	2 15	HENRY ST
BAUER, GEORGE & DIANE	0160	1002	16		000000		2 34	GROVE ST
BAUM, RICHARD S & BARBARA A	0195	1305	1		000000		4B 29	ATWOOD AVE
BAUMSTEIN, DONALD & TATIANA	0290	2007	11				2 174	ELM ST
BAXTER, DAWN C & WOODHOUSE, DERRIN A	0257	1803	25		000000	02392 00277	2 29	LAWRENCE PKWY

TAXING DISTRICT NO. 61 TENAFLY

COUNTY NO. 02 BERGEN

NAME OF OWNER ADDITIONAL OWNERS	PAGE NO.	BLOCK NO.	LOT NO.	LOT QUALIF.	ACCOUNT NO.	DEED BOOK	DEED PAGE	CLASS	PROPERTY LOCATION
BAYCORA, ALIM & SUSAN M	0132	808	9		000000	04385	01256	2	85 FRANKLIN ST
BAYCORA, ALIM & SUSAN M	0132	808	10		000000	04385	01457	2	87 FRANKLIN ST
BAYRAM, PEMBE	0206	1309	9.3216			02139	01763	2	3216 THE PLAZA
BAZZINI, PHILLIP & TERESA BREVETTI	0240	1605	17		000000	05283	01668	2	20 PARK ST
BB 120 SUSSEX RD LLC	0087	502	11		000000	04504	00155	2	120 SUSSEX RD
BCUW/MADELINE HOUSING PTNERS LLC	0144	901	44.01					15F	311 TENAFLY RD
BE, EYAL & LIAT LEVINHAR	0032	205	7		000000	02390	01608	2	25 ESMOND PL
BEALS, ANN	0245	1703	22		000000	01843	01095	2	20 RAVINE RD
BEAN, GEORGE & JANE RISKIN	0234	1602	5		000000			2	18 SISSON TERR
BEAVER, ELLIOTT & CARLBURG, KATHERINE	0099	605	7		000000	01555	00940	2	63 IVY LN
BECK, SHARON	0280	1913	15		000000	00131	00203	2	17 DOWNEY DR
BECKER, GIL & Yael	0024	126	10		000000	05432	00973	2	103 COLUMBUS DR
BECKER, PETER & JOY	0039	209	13		000000	05191	00417	2	439 KNICKERBOCKER RD
BEDROS, JOSEPH & KRIEGER, DANIELLA	0276	1910	19		000000	04328	01907	2	37 OAK ST
BEHAR, YESUA SEDAR & BASAK	0042	210	23		000000	03516	00448	2	1 WINTHROP CT
BEHIN, BABAK & PEGAH	0328	2603	20		000000	00065	00481	2	32 STONYBROOK RD
BEHIN, BEHRANG & HA, ANN	0010	112	5		000000	05054	01079	2	106 GORDON AVE
BEHIN, PARVIN	0351	3203	12		000000	07657	00343	2	114 ESSEX DR
BEJARANO, JOSEPH & RONY	0221	1502	9		000000	01120	01972	2	325 ENGLE ST
BEKKERMAN, OLEG & ALLA	0179	1104	1.806			02975	02099	2	6 HEMLOCK LN
BELAUNZARAN, ARMANDO ESTUA ETAL	0093	602	22		000000	03405	00357	2	34 MACKAY DR
BELNENSON, IRA & JULIE	0244	1702	17		000000	08870	00497	2	44 MAGNOLIA AVE
BELKHAYAT, KARIM & LAURA KAUFMAN	0294	2101	7		000000	02441	01015	2	220 OXFORD DR
BELL ASTORZA, PEDRO & SARA M MANUECO	0142	901	7		000000	02035	00257	2	26 SURREY LN
BELLUSCI, JEFFREY	0175	1102	10		000000			2	10 COLUMBUS DR
BEN DAVID, OMRY & ATLAS, SHARON	0215	1402	32.01			01607	01175	2	109 HUDSON AVENUE
BEN MEIR, ADI & KLEIMAN, ADI	0264	1808	17		000000	04771	00370	2	85 CRESTON AVE
BEN SIRA, YARIV & DANIA BROUKMAN	0111	707	18		000000	04900	00798	2	21 OAK AVE
BEN TSADIK, SHIMON & DANIELA	0095	603	19		000000	01737	00747	2	64 HAMILTON PL
BEN-ARI, MOSHE	0346	3101	11		000000	03026	00824	2	249 CHURCHILL RD
BEN-DAVID, SAHGIE & KEREN	0337	2901	4		000000	04280	01244	2	36 RIDGE RD
BEN-DOV, RONEL	0344	3002	6		000000	05166	00685	2	254 WOODLAND ST
BEN-ZEEV, GIL	0184	1201	11		000000	03328	01172	2	71 GORDON AVE
BENANTI, PHILIP A & CHRISTINE E C	0142	901	9		000000	08700	00723	2	18 SURREY LN
BENEDETTO, SUZANNE M	0008	110	8		000000	03192	01751	2	201 HICKORY AVE
BENEDY, ITAMAR & LEE	0073	407	29		000000	04854	00698	2	57 NORMAN PL
BENES INVESTMENT LLC C/O ERIC KIM	0203	1309	9.2304			00699	00385	2	2304 THE PLAZA
BENJAMIN, GUY	0214	1402	22		000000	04007	00342	2	151 HUDSON AVE
BENJAMIN, JILL AUDREY & NATHANIEL D	0080	412	19		000000	03959	00407	2	165 WESTERVELT AVE
BENNETT, GARY O & ALYSSA R	0249	1709	3		000000	08495	00619	2	66 HILLSIDE AVE
BENOWITZ, JEFFREY & KATHLEEN	0295	2102	7		000000	00212	00772	2	86 CHURCHILL RD
BENRIMON, ALEX A	0281	2001	11		000000	04409	01774	2	57 ELM ST
BENSIAOFF, ANATOLY & MOYSHELIS, ELAINA	0007	109	3		000000	02077	00704	2	85 HAZELTON TERR
BERENBAUM, ALAN J & HELENE R	0238	1604	19		000000	07944	00485	2	7 FOREST RD
BERGEN CTY SEWER AUTHORITY	0191	1210	4		000000			15C	155 GROVE ST
BERGEN PRO BUILDERS LLC	0171	1011	19		000000	04431	01095	4A	4/1/2-5 W RAILROAD AVE
BERGENFIELD INVESTMENTS LLC	0144	901	46.101			05261	00163	2	295 TENAFLY RD
BERGENFIELD INVESTMENTS LLC	0145	901	46.106			05242	01052	2	295 TENAFLY RD
BERGER, H. TONY	0313	2306	6		000000	00927	02347	2	76 OXFORD DR
BERGER, JARED REID	0322	2507	9		000000	04435	00507	2	5 LESLIE PL
BERGMAN KORNER, INGRID & ASSAF KORNER	0285	2005	6		000000	02060	00900	2	140 DOWNEY DR
BERGMAN, ANNE M & EVERETT J (TRUSTEE)	0060	308	3		000000	01770	00229	2	38 LYLEWOOD DR
BERGMAN, DONALD & SUSAN	0306	2301	6		000000			2	73 EDGEWOOD ST
BERGMAN, FRANK E & SUZANNE K	0134	809	4		000000	09201	00222	2	36 BENJAMIN RD
BERGQVIST, LISA & OLOF	0314	2401	4		000000	01153	00737	2	20 MOUNTAIN RD
BERGSTEIN, MICHAEL & PEARL	0301	2202	11		000000			2	92 WOODLAND PARK DR
BERK, JASON & SHTIVELMAN, FATINA	0322	2507	1		000000	05196	00665	2	38 GLENWOOD RD
BERKMAN, LESLIE	0198	1309	9.1111			02872	00906	2	1111 THE PLAZA
BERKOWITZ, MICHAEL J	0221	1502	8		000000	04332	00659	2	329 ENGLE ST
BERLAMIO, BETTY ELLEN	0125	803	22		000000	07720	00730	2	87 JOYCE RD
BERLOWITZ, MICHAEL R & LOIS R	0028	133	6		000000	07617	00898	2	117 SUNSET LN
BERMAN, ANDREW & DEBORAH	0297	2102	29		000000	08161	00744	2	3 MAYFLOWER DR
BERNFELD, MARILYN TRSTE	0279	1912	13		000000	01480	00759	2	21 S PARK DR
BERNSTEIN, BARRY & HELEN	0257	1803	20		000000	00868	01366	2	45 LAWRENCE PKWY
BERNSTEIN, BERIT L & MARTIN	0229	1505	13		000000	02295	01746	2	81 GLENWOOD RD
BERNSTEIN, JAN L	0328	2603	10		000000	02663	02077	2	19 STONYBROOK RD
BERNSTEIN, CAROL S SLOTE	0288	2006	8.101					2	29 ENGLE ST
BERSCHADSKY, JONATHAN & JUDITH ANN	0321	2506	2		000000	01507	01162	2	40 FOREST RD

TAXING DISTRICT NO. 61 TENAFLY

COUNTY NO. 02 BERGEN

NAME OF OWNER ADDITIONAL OWNERS	PAGE NO.	BLOCK NO.	LOT NO.	LOT QUALIF.	ACCOUNT NO.	DEED BOOK PAGE	CLASS	PROPERTY LOCATION
BERSHADSKY, OLEG & ALEXANDRA	0310	2304	2		000000	04689 00678	2	133 STONEHURST DR
BERSON, ODED & MICHAL	0266	1809	17		000000	01082 02358	2	17 COPPELL DR
BERSON, ODED & MICHAL	0283	2002	19		000000	05289 01087	2	125 OAK ST
BERSON, ODED & MICHAL	0173	1101	10		000000	03409 01761	2	60 COLUMBUS DR
BERTOLOTTI, LOUIS E & THERESA A	0109	706	8		000000	07784 00647	2	27 ELM ST
BESSEN, ROBERT & LEVINE, DENA	0034	207	10		000000	01492 00646	2	7 DELANEY PL
BETANCOURT, INES ARMANDO & TOMASITA	0201	1309	9	2102	00388	02148	2	2102 THE PLAZA
BETZALEL, SHIRI	0235	1603	6		000000	00030 00324	2	96 HIGHWOOD AVE
BEUCLER, PETER A & PETER C	0182	1105	21		000000	02919 00906	4A	48 HAROLD ST
BEUCLER, PETER A & PETER C	0196	1308	9		000000	03064 00563	2	71 HUDSON AVE
BEUCLER, PETER C	0154	904	27		000000	00770 01966	2	34 GEORGE ST
BEYLERGIL, VOLKAN & BALTA, SINEM	0126	804	8		000000	04941 00286	2	15 MOLLER ST
BHANOT, ROHIT	0213	1402	4		000000	02150 01344	2	282-284 COUNTY RD
BHANSALI, MONA	0330	2604	5		000000	08790 00985	2	103 HOMESTEAD RD
BHASKARAN, KUMAR & BENGU, GOLGEN	0206	1309	9	3303	02138	01623	2	3303 THE PLAZA
BHASKARAN, KUMAR & GOLGEN BENGU	0204	1309	9	3102	01333	01199	2	3102 THE PLAZA
BHC LLC	0328	2603	15		000000	02627 01273	2	33 STONYBROOK RD
BHUTANI, DIVAYA & AHUJA, SHALINI	0307	2301	24		000000	04579 01712	2	115 CRESTON AVE
BIAN, JINYANG & WANG, XIAOYU	0189	1207	6		000000	05051 00187	2	180 JEFFERSON AVE
BIBERICA, VLADIMIR & FELICIA	0154	904	20		000000	08557 00274	2	48 GEORGE ST
BIEBER, BRUCE E & YUKIE	0021	123	3		000000	09421 00300	2	160 NEWCOMB RD
BIEGER, ELAINE TRUST % L STERNBACH	0301	2202	15		000000	00322 00940	2	157 DOWNEY DR
BIENENFELD, SCOTT & JODI W	0299	2201	13		000000	08786 00130	2	95 WOODLAND PARK DR
BIN, KI JUN & JI YEON LEE	0177	1104	1	308	01888	01387	2	8 COBBLESTONE WAY
BINDER, SAMUEL & SAMANTHA	0240	1605	11		000000	05048 01915	1	65 DEPEYSTER AVE
BING-SYIN, YE & LIAN-JYUN, JHOU	0302	2203	1		000000	04475 01296	2	124 LEROY ST
BINIKOS, LOUIE G	0246	1706	3		000000	08628 00472	2	25 E CLINTON AVE
BIRCH, TODD C & MARINA	0011	112	11		000000		2	219 JEFFERSON AVE
BIRKENFELD, LUCIA	0168	1011	2	215	07959	00332	2	27 W CLINTON AVE
BIRKENFELD, DANIELLE & DENIZARD, ANTHON	0039	209	9		000000	04344 01852	2	28 RICHARD ST
BIRNE, RITA M	0336	2804	7		000000		2	43 BERKELEY DR
BIRNS, HELENE	0340	2902	14	603	01482	00529	2	603 HEIGHTS LN
BIRON, CHEN & FELDMAN, HAYLEY	0123	802	16		000000	04236 01472	2	4 MOLLER ST
BISCALDI, CLOTILDA	0185	1203	3		000000		2	78 GORDON AVE
BISHOP, MICHAEL P & EVANGELINA	0223	1502	35		000000	00526 01837	2	84 PROSPECT TERR
BITTAN, MAX	0052	303	13		000000	08715 00653	2	25 N LYLE AVE
BITTON, DAVID B & MEG N	0104	702	19		000000	02108 01638	2	69 LEONARD AVE
BITTON, YIGAL & NAVIT	0129	806	1		000000	08462 00014	2	80 PALMER AVE
BLACK, CHRISTOPHER & SANTOS, ODALYS	0020	121	20		000000	00420 01018	2	27 SUNSET TERR
BLACK, CAROL T	0027	131	2		000000	03631 01881	2	102 COLUMBUS DR
BLACKLER, JOSEPH & MARGARET	0228	1504	18		000000	07963 00292	2	80 PARK ST
BLAKE, CHRISTOPHER	0101	607	6		000000	02203 01953	2	6 STANDISH CT
BLAKER, CLIFF & ARLENE TRTS I & II	0216	1403	8		000000	02548 02070	2	41 KNOLL RD
BLATT, LINDSEY & MARC	0215	1403	3		09110	00466	2	25 KNOLL RD
BLENDEN, LAWRENCE P & JEANELLA	0008	110	6		000000	00102 00388	2	15 EAGER PL
BLEWITT, NORA	0170	1011	2	316			2	27 W CLINTON AVE
BLIZNYUK, VALENTINA	0312	2305	2		000000	09256 00469	2	267 DEVON RD
BLOCK, JONATHAN M & BLOCK-WEISS, J	0230	1505	19		000000	09652 00137	2	4 GLENWOOD CT
BLOCK, YALE & MYRNA	0319	2503	4		000000	09158 00250	2	161 TEKENING DR
BLOOM, DAVID E & COLLEEN COOPER	0143	901	24		000000	00816 00521	2	42 SOMERSET RD
BLOOM, ERIC & JULIE NATHAN BLOOM	0089	503	17		000000	00660 01117	2	83 COUNTRY CLUB RD
BLOOM, LEONORA & CAPPS, LUDWIG	0184	1201	10		000000	09539 00191	2	69 GORDON AVE
BLOOM, MICHAEL D & LESLIE J WEISS	0338	2902	5		000000	08343 00191	2	44 NELSON PL
BLOORE, DAPHNE S	0224	1503	12		000000	01548 01148	2	75 PARK ST
BLUM, CONRAD B & CYNTHIA TRSTES	0302	2202	24		000000	03726 01160	2	89 DOWNEY DR
BLUMENSTYK, SAM & MICHELLE	0259	1804	27		08184	00428	2	11 EAST HILL CT
BLYTHE, BRENT W & SANDRA J	0259	1804	15		000000	08208 00791	2	166 SERPENTINE RD
BML PROPERTIES, LLC	0182	1105	28		000000	08360 00474	4A	15 CENTRAL AVE
BOARD OF EDUCATION	0034	207	20		000000		15A	111 JEFFERSON AVE
BOARD OF EDUCATION	0102	701	8		000000		15A	111 TENAFLY RD
BOARD OF EDUCATION	0176	1102	24		000000	08488 00088	15A	10 SUNSET LN
BOARD OF EDUCATION	0191	1210	1				15A	11 COLUMBUS DR
BOARD OF EDUCATION	0232	1601	11		000000		15A	111 MAGNOLIA AVE
BOARD OF EDUCATION	0301	2202	13		000000		15A	111 DOWNEY DR
BOATENG, PERCY & BENITA	0252	1710	36		000000	02026 02101	1	192 ENGLE ST
BODRATO, MICHAEL & INGRID	0121	801	23		000000	09285 00200	2	33 SUSSEX RD
BOGORAD, MICHAEL & GROMOVA, ALEKSANDRA	0187	1205	5		000000	05013 00050	2	150 HICKORY AVE
BOK, OFFER & INBAR	0319	2503	9		000000	04278 00801	2	121 TEKENING DR

TAXING DISTRICT NO. 61 TENAFLY

COUNTY NO. 02 BERGEN

NAME OF OWNER ADDITIONAL OWNERS	PAGE NO.	BLOCK NO.	LOT NO.	LOT QUALIF.	ACCOUNT NO.	DEED BOOK PAGE	PROPERTY CLASS LOCATION
BOLKIN, EVE & O'CONNOR, JOHN & JULIE	0110	707	10.02			08169 00653	2 12-14 WINDSOR RD
BOMBA, KHALID & WILLIAMS, KRISTI	0028	133	2		000000	08669 00784	2 125 SUNSET LN
BONDI, ANGELO & AZITA	0052	303	18.01			01814 01178	2 6 N BROWNING AVE
BONGIORNO, ANGELO & REIDO, ELISA	0023	124	14		000000	02208 01663	2 97 COLUMBUS DR
BONILLA, ANTONIO & ALEXANDRA	0082	414	1		000000	09640 00346	2 10 SCHULTZ CT
BONILLA, BRUNILDA & SINDONI, L E	0130	807	4		000000	00049 01474	2 6 TENAFLY CT
BONO, ANTHONY	0092	602	14		000000	01322 01804	2 95 IVY LN
BONOM, DAVID P & PERRY, MARJORIE S	0081	413	10		000000	02017 01747	2 41 BURLINGTON RD
BONTIA, ALEJANDRO L & CRISTINA	0068	406	2		000000	03115 00352	2 236 W CLINTON AVE
BORG, STEPHEN & MONICA	0295	2101	14		000000	09417 00488	2 93 CHURCHILL RD
BORGES LEFRAN & JOSE.E	0247	1707	7		000000	00569 01527	2 3 VALLEY PL
BORNSTEIN, URI & ORNA	0038	209	3		000000	09341 00426	2 82 RICHARD ST
BORO OF TENAFLY	0119	715	14		000000	04372 01635	15C 1 SERPENTINE RD
BORO OF TENAFLY LEASEHOLD%ORIZK LLC	0172	1014	1				4A TENAFLY R R STATION
BORODACH, TALYA & BENJAMIN	0308	2302	14		000000	04035 00442	2 91 HOWARD PARK DR
BOROUGH OF TENAFLY	0020	121	16		000000		15C R/W-KNICKERBOCKER RD
BOROUGH OF TENAFLY	0029	201	5		000000		15C R/W-BUFF RD
BOROUGH OF TENAFLY	0035	208	5				15C BUFF RD (EASEMENT)
BOROUGH OF TENAFLY	0038	208	36		000000		15C RICHARD ST
BOROUGH OF TENAFLY	0079	412	6		000000		15C NORMAN PL
BOROUGH OF TENAFLY	0086	501	31		000000		15C NORTHROP LN
BOROUGH OF TENAFLY	0096	603	28		000000		15C WINDSOR RD
BOROUGH OF TENAFLY	0098	604	12		000000		15C OAK & WINDSOR
BOROUGH OF TENAFLY	0101	607	8		000000		15C IVY LN & WILKINS PL
BOROUGH OF TENAFLY	0107	704	11		000000		15C WALNUT DR
BOROUGH OF TENAFLY	0118	715	11		000000	03243 01766	15C 11 SERPENTINE RD
BOROUGH OF TENAFLY	0119	715	12		000000	02833 01049	15C 9 SERPENTINE RD
BOROUGH OF TENAFLY	0119	715	13		000000	02792 00918	15C 5 SERPENTINE RD
BOROUGH OF TENAFLY	0128	805	23		000000		15C LOUISE LN
BOROUGH OF TENAFLY	0135	809	8		000000		15C TENAKILL BROOK
BOROUGH OF TENAFLY	0135	809	20		000000		15C TENAKILL BROOK
BOROUGH OF TENAFLY	0139	810	18		000000		15C ROBERTS CT
BOROUGH OF TENAFLY	0141	810	51		000000		15C LINDLEY AVE
BOROUGH OF TENAFLY	0141	811	1		000000		15C DEAN DR
BOROUGH OF TENAFLY	0144	901	33		000000		15C SOMERSET RD
BOROUGH OF TENAFLY	0155	905	1		000000		15C W CLINTON AVE
BOROUGH OF TENAFLY	0164	1008	1		000000		15C 100 RIVEREDGE RD
BOROUGH OF TENAFLY	0165	1009	7		000000		15C 5 S SUMMIT ST
BOROUGH OF TENAFLY	0165	1009	9		000000		15C WASHINGTON ST
BOROUGH OF TENAFLY	0165	1010	2		000000		15C RIVEREDGE RD
BOROUGH OF TENAFLY	0166	1010	11		000000		15C S SUMMIT ST
BOROUGH OF TENAFLY	0166	1010	12		000000		15C 20 S SUMMIT ST
BOROUGH OF TENAFLY	0166	1011	1		000000		15C WASHINGTON ST
BOROUGH OF TENAFLY	0172	1013	1		000000		15C HIGHWOOD & HILLSIDE
BOROUGH OF TENAFLY	0175	1102	11		000000		15C 107 GROVE ST
BOROUGH OF TENAFLY	0176	1102	23				15C RIVEREDGE & JEFFERSON
BOROUGH OF TENAFLY	0191	1210	2				15C 153 GROVE ST-REFUSE STA
BOROUGH OF TENAFLY	0191	1210	5				15C 151 GROVE ST-LEASEHOLD B
BOROUGH OF TENAFLY	0192	1210	6				15C TENAKILL PARK
BOROUGH OF TENAFLY	0192	1210	7				15F 147 GROVE ST
BOROUGH OF TENAFLY	0192	1211	6		000000		15C MAHAN ST
BOROUGH OF TENAFLY	0192	1211	7				15C MAHAN ST
BOROUGH OF TENAFLY	0192	1212	1		000000		15C TENAKILL RECREATION
BOROUGH OF TENAFLY	0193	1213	2		000000		15C GROVE ST
BOROUGH OF TENAFLY	0193	1214	1		000000		15C MAHAN ST
BOROUGH OF TENAFLY	0195	1303	2				15C PIERMONT RD
BOROUGH OF TENAFLY	0216	1404	10				15C PETER LYNAS CT
BOROUGH OF TENAFLY	0228	1504	14				15C ERNST PL
BOROUGH OF TENAFLY	0258	1804	13		000000		15C 153 ENGLE ST
BOROUGH OF TENAFLY	0259	1804	14		000000		15C 137 ENGLE ST
BOROUGH OF TENAFLY	0299	2201	1		000000		15C HOWARD PARK DR
BOROUGH OF TENAFLY	0303	2203	19		000000		15C VICTORIA LN
BOROUGH OF TENAFLY	0306	2301	18		000000		15C THATCHER RD
BOROUGH OF TENAFLY	0307	2301	30		000000		15C THATCHER RD
BOROUGH OF TENAFLY	0308	2302	11		000000		15C HOWARD PARK DR
BOROUGH OF TENAFLY	0328	2603	17		000000		15C 329 HUDSON AVE
BOROUGH OF TENAFLY	0332	2606	5		000000		15C HUDSON AVE
BOROUGH OF TENAFLY	0332	2701	1		000000		15C HUDSON AVE

TAXING DISTRICT NO. 61 TENAFLY

COUNTY NO. 02 BERGEN

NAME OF OWNER ADDITIONAL OWNERS	PAGE NO.	BLOCK NO.	LOT NO.	LOT QUALIF.	ACCOUNT NO.	DEED BOOK PAGE	CLASS	PROPERTY LOCATION
BOROUGH OF TENAFLY	0332	2701	2		000000		15C	HUDSON AVE
BOROUGH OF TENAFLY	0332	2701	3		000000		15C	HUDSON AVE
BOROUGH OF TENAFLY	0332	2701	4	02		00467 00400	15C	HUDSON AVE
BOROUGH OF TENAFLY	0332	2701	5		000000		15C	441 HUDSON AVE
BOROUGH OF TENAFLY	0333	2701	6		000000		15C	HUDSON AVE
BOROUGH OF TENAFLY	0333	2701	7		000000		15C	SYLVAN BLVD
BOROUGH OF TENAFLY	0333	2702	1		000000		15C	E CLINTON AVE
BOROUGH OF TENAFLY	0333	2702	2		000000		15C	W SYLVAN BLVD
BOROUGH OF TENAFLY	0334	2802	5				15C	HIGHWOOD AVE
BOROUGH OF TENAFLY	0336	2806	1		000000		15C	HIGHWOOD AVE
BOROUGH OF TENAFLY	0347	3102	4		000000		15C	CHURCHILL RD
BOROUGH OF TENAFLY	0352	3301	1		000000		15C	W SYLVAN BLVD
BOROUGH OF TENAFLY	0352	3302	2		000000		15C	SYLVAN BLVD
BOROUGH OF TENAFLY% CROWN CASTLE	0191	1210	2	01			4A	153 GROVE ST-CELL PAD
BORRERO, LEONARDO & ELAINY NELLIS	0127	805	14		000000	03695 01625	2	191 TENAFLY RD
BORTNICK, LORRAINE & KHAZZAM, ELI	0040	209	20		000000	09648 00295	2	257 RIVEREDGE RD
BORTZ, EDWARD & JANET	0006	108	5		000000	03074 01187	2	10 DAY AVE
BOSCO, ANTHONY & HOLLYWOOD, JACQUELINE	0278	1912	5		000000	08873 00283	2	22 WOODLAND PARK DR
BOSTON, JOSEPH & NANCY	0032	205	5		000000	00783 01980	2	29 ESOMD PL
BOTIS, ARTURO & ALICE	0230	1505	20		000000	08092 00559	2	2 GLENWOOD CT
BOTOS, ANNA	0204	1309	9	3101		04275 00405	2	3101 THE PLAZA
BOTTELLI, RICHARD JR & ILENE	0255	1802	7		000000	07595 00313	2	177 SERPENTINE RD
BOUHJILA, MUSTAFA & BENKILANI, LEILA	0022	123	12		000000	04026 01539	2	55 ESOMD PL
BOURNIAS, MARIA	0341	2902	14	803		03883 00245	2	803 HEIGHTS LN
BOUTHILLIER, PAUL C & JANET M	0014	115	12		000000	08332 00663	2	6 COLONIAL RD
BOWDEN, ARTHUR & MARIA	0258	1804	1		000000	07672 00923	2	192 SERPENTINE RD
BOYD, JOHN E & PENNY ALPER	0288	2006	6	305		04462 00021	2	21 KENSINGTON CT
BOZZO JR, FELIPE	0171	1011	16		000000	02476 00534	4A	10 W RAILROAD AVE
BOZZO, FELIPE & ELBA	0260	1805	10		000000		2	160 E CLINTON AVE
BRAHMS, JILL & DANIEL	0300	2201	17		000000	01117 02420	2	79 WOODLAND PARK DR
BRAJKOVIC, DASEN	0242	1702	2		000000	03299 00801	2	24 LAUREL AVE
BRAMBANI, ERIC & KAREN	0101	607	4		000000	07934 00582	2	18 STANDISH CT
BRANDT, JUSTIN S & STEPHANIE	0120	801	3		000000	05131 01119	2	132 WESTERVELT AVE
BRAUNSTEIN, STEVEN & AMY FRIEDMAN	0098	604	13		000000	00910 01732	2	31 OAK AVE
BRAVERMAN, SAM & JENNIFER ARLIN	0110	707	13		000000	07544 00435	2	51 TENAFLY RD
BRAY, JOHN E & SANDRA S LIVING TRST	0095	603	14		000000	04770 00723	2	126 PALMER AVE
BRAYER, ABRAHAM & ANAT	0257	1803	17		000000	08024 00892	2	161 ENGLE ST
BREAM, DAVID A	0284	2003	5		000000		2	11 PINE ST
BRECHBILL, GLEN	0099	604	22		000000	05253 01319	2	59 OAK AVE
BRECHER, SERGIO M & RODICA M	0264	1808	16		000000		2	99 CRESTON AVE
BRECKER, JEFFREY R & PHYLLIS L GORDON	0273	1909	1		000000	08034 00332	2	10 BYRNE LN
BREGSTEIN, HOLLY	0338	2902	9		000000		2	11 NELSON PL
BREINDEL, HOWARD & RANDY	0260	1804	29			08283 00923	2	3 EAST HILL CT
BRENSILBER, PAUL & BARBARA COOPER	0261	1805	24		000000	07991 00983	2	15 STONEHURST DR
BRICK, DIANA & DAVID	0286	2005	11		000000	08645 00805	2	33 LEROY ST
BRILL, JORDAN & ZOE	0226	1503	41		000000	01613 01823	2	292 ENGLE ST
BRINK, JORDAN W	0237	1604	5		000000	02654 00503	2	118 HIGHWOOD AVE
BRIONES, CARLOS & TERESA	0071	407	3		000000	02222 00530	2	144 SURREY LN
BRISMAN, DAVID & ELISA	0317	2501	8		000000	08697 00529	2	50 GLENWOOD RD
BROCCO, PERRY & CHERYL	0218	1404	38		000000	08027 00951	2	47 ROYDEN RD
BROGAN TRUST % BROGAN, J	0279	1912	15		000000	07935 00381	2	1 S PARK DR
BRONZINI, RICCARDO & MANUELA COCCHIS	0222	1502	24			04666 01160	2	5 SISSON TERR
BROOK DEVELOPMENT LLC	0288	2006	6	402		08975 00134	2	14 KENSINGTON CT
BROOKS, MICHAEL J TRSTE	0288	2006	6	304		03147 00324	2	19 KENSINGTON CT
BROTBACKER-NACHUM, HARRIET	0117	714	17		000000	04835 00923	2	64 WILLOW LN
BROTMAN, DEBORAH	0251	1710	21		000000	00837 00898	2	38 KENWOOD RD
BROWAR, MARGARET	0285	2004	12		000000	09545 00367	2	101 ELM ST
BROWN, CATHERINE S	0293	2009	9		000000	09615 00401	2	7 ELKWOOD TERR
BROWN, CHARLOTTE	0122	801	30		000000	03700 01847	2	83 SUSSEX RD
BROWN, DOUGLAS A & LAURA G	0327	2601	24		000000		2	1 DOGWOOD LN
BROWN, MARK IAN ETALS/TRSTES	0337	2901	15		000000	05355 00882	2	35 FARVIEW RD
BROWN, RANDAL S & ROSALIE S	0096	603	37		000000	08080 00978	2	97 WINDSOR RD
BROWSKI, MICHAEL & ELLEN L	0001	102	2		000000	08676 00500	1	REAR-DAY AVE
BRUKNER, OFIR	0302	2203	2		000000	05378 00652	2	51 SUFFOLK LN
BRUMBY, SETH	0255	1802	15		000000	04043 01172	2	12 HUYLER AVE
BRUMMER, MICHAEL & BONNIE	0052	303	15		000000	07823 00857	2	15 N LYLE AVE
BRUNELLE, RICHARD M & BRENDA H	0120	801	6		000000		2	120 WESTERVELT AVE
BRUNO, MICHAEL & DIANE	0021	123	8		000000		2	148 NEWCOMB RD

TAXING DISTRICT NO. 61 TENAFLY

COUNTY NO. 02 BERGEN

NAME OF OWNER ADDITIONAL OWNERS	PAGE NO.	BLOCK NO.	LOT NO.	LOT QUALIF.	ACCOUNT NO.	DEED BOOK PAGE	CLASS	PROPERTY LOCATION
BRUNO, PHILLIP J JR & MARGARET B	0128	805	19		000000		2	165 TENAFLY RD
BRYAN, GEORGE & DOROTHY W	0299	2201	12		000000		2	100 HOWARD PARK DR
BUCHANAN, BRUCE & MARY	0234	1602	6		000000	09123 00816	2	22 SISSON TERR
BUCHWALD, SETH & JOYCE	0097	603	42		000000	07632 00727	2	111 WINDSOR RD
BUCK, BRENDA	0193	1214	5		000000	08556 00938	2	139 GROVE ST
BUELL, VOLODYMYR & YULIA	0012	114	1		000000	03310 02233	2	1 COLONIAL RD
BUKUR, MARKO & GHANTA(HIMABALA)	0055	304	23		000000	02702 02007	2	38 N LYLE AVE
BULL, ALAN S JR & ADELE D	0182	1105	15		000000		2	143 COUNTY RD
BUMA, HARUKO	0205	1309	9	3112		05205 01857	2	3112 THE PLAZA
BUNIS, DAVID & LANA	0323	2507	23			04715 01540	2	60 FARVIEW RD
BUONOMO, LOUIS G & MARISA AMATO	0001	101	2			07841 00080	2	73 DAY AVE
BURANELLI, BERNARD J	0020	121	14		000000		1	KNICKERBOCKER RD
BURANELLI, BERNARD J & LINA	0020	121	15		000000	07507 00892	2	539 KNICKERBOCKER RD
BURBANO, WENDY V	0058	306	8		000000	08988 00173	2	150 RIVEREDGE RD
BURKE, PATRICIA A	0108	705	4		000000	00423 01339	2	10 SHERWOOD RD
BURKE, ROBERT E & WARDLAW SHARON	0071	407	7		000000		2	132 SURREY LN
BURNS, BRUCE M & JUDITH A	0048	301	36		000000		1	REAR-JEWETT AVE
BURNS, RICHARD & YULIA KOFMAN	0290	2007	8		000000	05483 00473	2	156 ELM ST
BURSTEIN, GERALD F & LORRAINE	0131	807	11		000000		2	23 DEMOTT ST
BURTON, JOSHUA DAVID & DONNA ANNE	0029	201	2		000000	02014 02401	2	91 BUFF RD
BUSTAMANTE, JOSE D & VILMA	0210	1311	6		000000	08037 00375	2	46 PROSPECT TERR
BYRNE, NICHOLAS C & MARY B	0237	1603	24		000000		2	76 MAGNOLIA AVE
BYUN, YOUNGSOOK	0145	901	46	104		04936 00205	2	295 TENAFLY RD
C & E GROUP LLC	0157	1001	5		000000	05318 01293	2	43 GROVE ST
CABALEIRO, RITA NANCY	0206	1309	9	3206		01160 01197	2	3206 THE PLAZA
CABALHIN, RUBEN & DELIA A	0048	301	41		000000	08637 00957	1	REAR-JEWETT AVE
CABILLY, YUVAL NISIM & Yael GRACE R	0148	902	18		000000	05267 00667	2	12 NORMAN PL
CABRI, SHIUANN RONG	0052	303	16		000000	08690 00232	2	9 N LYLE AVE
CADENAS, CONSTANTINA	0155	904	31		000000	07504 00500	2	24 GEORGE ST
CAI, JIAN HAO & LIU, DICHEN	0042	210	21		000000	04985 00786	2	29 WINTHROP CT
CAINE, PAUL & PAMELA	0297	2102	25		000000	08542 00802	2	14 PILGRIM CT
CALA, ANGELICA & SALAZAR, MIGUEL	0037	208	23		000000	02166 01456	2	9 BRICK CT
CALCAGNO, ROBERT G & ANGELA M	0033	207	3		000000		2	14 DAISY PL
CALLAHAN, KEVIN & MURPHY, MAURA	0047	301	30		000000		2	REAR-JEWETT AVE
CALLAHAN, NEIL & MARIA	0277	1911	14		000000	08782 00203	2	35 WOODLAND PARK DR
CALLAHAN, SCOTT & MARY MARGARET	0054	304	9		000000	09214 00201	2	401 KNICKERBOCKER RD
CALLAHAN, SEAN C & MAKRINOS, ANNA M	0040	210	1		000000	05218 00297	2	120 CHRISTIE ST
CALLIAS, NICHOLAS & KAROLINA MZYK	0295	2102	2		000000	03529 01327	2	70 LEROY ST
CAMA, KAIZAD LOVJI&DIXIE NEVIL TRST	0351	3203	8		000000	03346 00462	2	66 ESSEX DR
CAMA, LOVJI & MEHRU	0297	2102	37		000000	07887 00211	2	58 LEROY ST
CAMI, SHQIPRON & PAPUYO, MARY NAWAL	0055	305	2		000000	03580 00581	2	200 RIVEREDGE RD
CAMPBELL, LAWRENCE & LINDA	0331	2605	10	02		00201 01126	2	268 HUDSON AVE
CANAAN, SHAI & SLATKY, SARA	0100	605	12		000000	05048 00362	2	20 KNICKERBOCKER RD
CANDLER, DALIENA & JAMES	0343	3001	12		000000	05033 00754	2	97 KENT RD
CANDLER, JAMES	0273	1906	3		000000	04576 01041	2	117 SERPENTINE RD
CANGELOSI, MICHAEL & ASSUNTA	0343	3002	4	01		04838 00263	2	274 WOODLAND ST
CANGEMI, CHRIS & HOVSEPIAN, SUZANNE	0064	401	6		000000	07964 00854	2	7 PORTER AVE
CANLAS, CHRISTOPHER J & KANAKO	0184	1201	13		000000	04556 00848	2	75 GORDON AVE
CANNON, MICHAEL JOSEPH	0028	133	5		000000	04660 01348	2	119 SUNSET LN
CAO, WEN YU & LIU, RUO PING	0145	901	46	110		02883 00788	2	295 TENAFLY RD
CAPON, JOSHUA D & LORI E	0330	2604	10		000000	02474 01342	2	63 HOMESTEAD RD
CARMAN, ROGER B & DOROTHY A	0138	810	15		000000		2	12 DEMOTT ST
CARNEY FAMILY TRUST % P & E ZEPKA	0123	802	20		000000	01381 00061	2	238 TENAFLY RD
CARPENTER SUSRUT A & PATEL, TEJAL	0127	805	10		000000	04841 01269	2	30 JOYCE RD
CARPENTER, EDWARD J & MARY	0060	308	6		000000		2	17 WOODMERE LN
CARPENTER, NICHOLAS & KELLIE	0061	309	10		000000	03859 01303	2	34 WOODMERE LN
CARPI, FRANK & ALMA	0063	309	36		000000	07493 00288	15F	211 W CLINTON AVE
CARRILLO, CHRISTIAN & MARIELA	0291	2007	33			02308 00928	2	1 MISSION WAY
CASSILLY, RYAN & CULLEN-BAKER, ALEXIS	0237	1604	11		000000	03173 00843	2	25 PARK ST
CASTRO, ERNESTO & ELPHINE	0158	1001	13		000000	08664 00327	2	31 CHESTNUT ST
CASTY, MICHAEL & JEANINE	0350	3202	9		000000	05082 01833	2	101 ESSEX DR
CAVILLA, DAVID & JACLYN	0047	301	24		000000	08995 00478	2	343 W CLINTON AVE
CEARLEY, JACE ADAM & MOLLIE MARIE	0122	802	4		000000	04592 01567	2	78 WESTERVELT AVE
CECCON, JOSEPH & MARY	0191	1209	8		000000		2	35 COLUMBUS DR
CEKIRGE, NAFIZ	0321	2506	3		000000	01862 01712	2	44 FOREST RD
CELLA, RICHARD G & SANCHEZ, THALIA D	0187	1205	10		000000	05486 01107	2	71 NEWCOMB RD
CELLI, MARC & KRISTA	0134	808	32		000000	08382 00515	2	54 GEORGE ST
CERUTTI, DAVID M	0090	503	26		000000	05131 01596	2	27 COUNTRY CLUB RD

TAXING DISTRICT NO. 61 TENAFLY

COUNTY NO. 02 BERGEN

NAME OF OWNER ADDITIONAL OWNERS	PAGE NO.	BLOCK NO.	LOT NO.	LOT QUALIF.	ACCOUNT NO.	DEED BOOK PAGE	CLASS	PROPERTY LOCATION
CETIN, MEHMET & LISA	0040	210	4		000000	09498 00446	2	106 CHRISTIE ST
CH OF OUR LADY OF MT CARMEL	0246	1704	1		000000		15B	10 COUNTY RD
CHA, ALEXANDER I & MISUN KIM	0342	2903	5		000000	01945 02288	2	73 HASTINGS DR
CHA, KYUCHUL & CHO, HEAEUN M	0307	2301	22		000000	03504 00023	2	98 THATCHER RD
CHACHANASHVILI, REVAZ & CHASESTEIN, I	0350	3202	2		000000	04439 01621	2	220 BUCKINGHAM RD
CHAE, HELEN & JOO HYUNG CHAE	0005	107	4		000000	01920 01294	2	38 DAY AVE
CHAEY, HOJOON & LISA S	0067	405	13		000000	07970 00047	2	28 S LYLE AVE
CHAI, YUAN & GEORGE	0316	2403	12		000000	01457 00557	2	213 E CLINTON AVE
CHAISANGUANTHUM, MICHAEL & YUAN, MARCIA	0300	2201	22		000000	01551 00401	2	59 WOODLAND PARK DR
CHASIN, CHOLKHET & ZHANG, TINGTING	0148	902	19		000000	04326 00825	2	8 NORMAN PL
CHAKRABARTI, CHIRADEEP & BANERJEE	0290	2007	14		000000	01099 01458	2	192 ELM ST
CHALFIN, BERNARD & LINDA TRUST	0298	2103	10		000000	07945 00430	2	50 MAYFLOWER DR
CHALFIN, JOYCE	0343	3002	2		000000	00831 01014	2	290 WOODLAND ST
CHALOM, JOSEPH & RONIT	0341	2902	19		000000	05039 01823	1	21 RIDGE RD
CHALOM, JOSEPH A & RONIT	0149	902	41		000000	08864 00037	2	135 WESTERVELT AVE
CHAMBERS, ROBERT T & KATHRYN G	0041	210	8		000000		2	21 WIGHT PL
CHAN, ANSON & BAO ZHU WU	0054	304	17		000000	01159 01280	2	355 KNICKERBOCKER RD
CHAN, BOB	0026	129	11		000000	04935 01202	2	43 ESMOND PL
CHAN, FLORENCE SUEN MUN & JIAN QUAN	0252	1710	27		000000	01206 01337	2	25 KENWOOD RD
CHAN, GRACE & TANG, ROOSEVELT	0174	1101	19		000000	05004 01501	2	73 SUNSET LN
CHAN, KENNETH & RONG HU	0074	407	46		000000	02034 01802	2	326 KNICKERBOCKER RD
CHAN, KENNY WAI & WONG, TESSA P	0036	208	14		000000	02552 00171	2	36 BUFF RD
CHAN, SIU & LUI, JOHN	0275	1910	4		000000	08508 00252	2	66 SHERWOOD RD
CHAN, YEUNG & SHUK MAN WU	0235	1603	7		000000	02152 01862	2	273 ENGLE ST
CHAN, YU LEONG & LEE, HOM CHI	0075	409	2		000000	03197 00451	2	5 HENRY ST
CHANDROTH, ANIL & CHETTUR, SREEJA	0030	203	4		000000	01611 02031	2	11 CLARKE PL
CHANG, CHIA-HUNG & LEE, SHIH-CHIEH	0145	901	46.108		000000	02460 01971	2	295 TENAFLY RD
CHANG, CHUCK S & CHEN, CHI-SHIN P	0319	2503	1		000000		2	131 TEKENING DR
CHANG, DAVID T & MONICA S KIM	0271	1903	8		000000	08363 00523	2	11 HOWARD PARK DR
CHANG, ERIC LIN & IRIS LIN TRSTES	0264	1808	10		000000	05201 01693	2	36 BRIARCLIFF RD
CHANG, HSIU-CHI & YING-HUI MIN	0190	1209	1		000000	09631 00029	2	48 CORTLANDT PL
CHANG, JAE JIN & PARK, KYUNG YEON	0177	1104	1.119		000000	02297 01420	2	19 COBBLESTONE WAY
CHANG, KYUNG HO	0190	1209	5		000000	04679 01882	2	44 NEWCOMB RD
CHANG, PIHUA	0167	1011	2.117		000000	03241 02171	2	27 W CLINTON AVE
CHANG, ROGER C & YANG, EMILY	0231	1505	33		000000	02031 01723	2	135 HIGHWOOD AVE
CHANG, SEHOON & YANG, HAIKUN	0090	503	21		000000	04423 00033	2	57 COUNTRY CLUB RD
CHANG, SU WEI	0177	1104	1.310		000000	09593 00157	2	10 COBBLESTONE WAY
CHANG, WEI-FEN & HE, BIAO	0048	302	3		000000	02712 00363	2	65 N BROWNING AVE
CHANG, WOO YONG	0276	1910	17		000000	03429 02002	2	45 OAK ST
CHANG, YOUN JOO	0339	2902	14.104		000000	03447 01330	2	104 HEIGHTS LN
CHANG, YOUNG JIN & RHEE, KA YOUNG	0085	501	22		000000	02660 01968	2	67 CRABTREE LN
CHANG, YOUNG JIN & RHEE, KA YOUNG	0157	1001	3		000000	04320 01229	2	54 CENTRAL AVE
CHANG, POTAI & QUEENIE K. TSANG	0070	406	36		000000	08291 00573	2	73 SURREY LN
CHAO, ANDY & LI, RUI	0041	210	13		000000	09405 00324	2	11 WIGHT PL
CHAPMAN, JENNIFER C	0167	1011	2.116		000000	03706 00911	2	27 W CLINTON AVE
CHARLOP, LINDA	0064	402	10		000000	01883 00100	2	83 FLORAL TERR
CHARNOW ASSOCIATES LLC	0194	1302	1		000000	02248 00744	4B	101 N SUMMIT ST
CHASIN, LARRY BERNARD & MARJA	0003	104	3		000000		1	REAR-DAY AVE
CHAUDHARY, SAAD & KHAN, WARDAH	0294	2101	1		000000	03365 00924	2	18 BUCKINGHAM RD
CHAVEZ, DEISI I	0167	1011	2.202		000000	00632 01595	2	27 W CLINTON AVE
CHE, SOON HYUNG & YUNG SIL	0185	1203	4		000000	00409 01812	2	74 GORDON AVE
CHEH, AUGUSTUS WING CHUN	0018	118	17		000000	02947 01583	2	127 NEWCOMB RD
CHELDAM ASSOCIATES, LLC	0119	715	15		000000	08657 00363	4A	19 PHELPS AVE
CHELEMER, MARC J & CAROL L SHANSKY	0014	115	2		000000	07882 00450	2	3 HILLCREST RD
CHEMERINSKI, ANAT & LIEBOWITZ, EVAN	0292	2008	10		000000	04805 00841	1	REAR-BLISS AVE
CHEMERINSKI, ANAT & LIEBOWITZ, JASON	0292	2008	11		000000	04805 00841	1	REAR-BLISS AVE
CHEN, BEN	0246	1705	6		000000	03489 00585	2	50 HILLSIDE AVE
CHEN, BONNIE & KROOG, MICHAEL	0301	2202	4		000000	05121 01788	2	64 WOODLAND PARK DR
CHEN, CAROLINE & TANG, WILLIAM	0250	1710	6		000000	04795 00045	2	19 DEPEYSTER AVE
CHEN, CHERYL	0078	411	22		000000	04822 01082	2	15 MARCOTTE LN
CHEN, DANNY & FOO, SANDRA T	0077	410	18		000000	08723 00363	2	39 GREENTREE TERR
CHEN, HOWARD & TAYLOR	0327	2603	6		000000	01327 01578	2	2 DOGWOOD LN
CHEN, INYOU P	0067	405	8		000000	08727 00850	2	327 KNICKERBOCKER RD
CHEN, JASON	0110	707	11		000000	04444 01709	2	61 TENAFLY RD
CHEN, JIABIN & PARK, JUNYONG	0275	1910	7		000000	03069 01414	2	54 SHERWOOD RD
CHEN, JIMMY & HUANG, JENNIFER	0060	308	4		000000	02030 01216	2	32 LYLEWOOD DR
CHEN, JUDY H	0270	1902	9		000000	01653 01471	2	9 THE GLEN
CHEN, JULIAN	0091	602	7		000000	04547 01617	2	22 CRABTREE LN

TAXING DISTRICT NO. 61 TENAFLY

COUNTY NO. 02 BERGEN

NAME OF OWNER ADDITIONAL OWNERS	PAGE NO.	BLOCK NO.	LOT NO.	LOT QUALIF.	ACCOUNT NO.	DEED BOOK PAGE	CLASS	PROPERTY LOCATION
CHEN, LIN	0352	3203	14		000000	05343 00925	2	134 ESSEX DR
CHEN, MING & LAM, YEE M	0189	1208	8			03029 00817	2	37A CORTLANDT PL
CHEN, QUAN & FAN, PINGRUI	0107	704	9		000000	04355 00903	2	56 LEONARD AVE
CHEN, SAU-HA	0098	604	15		000000	08546 00763	2	39 OAK AVE
CHEN, SHARON & ILAN	0018	118	21		000000	03855 00210	2	139 NEWCOMB RD
CHEN, SHLOMO	0127	805	16			01266 00836	2	173-175 TENAFLY RD
CHEN, SHLOMO & ORLY	0348	3103	1		000000	08252 00418	2	159 WOODLAND ST
CHEN, TIANYU & ZHU, YING	0003	104	9		000000	05317 01014	2	5 DAY AVE
CHEN, WARNER R & EVELYN	0279	1912	11		000000	07909 00821	2	35 S PARK DR
CHEN, XI & SHI DU YAN	0095	603	20		000000	08310 00542	2	58 HAMILTON PL
CHEN, XIANGWEI & JIN, LEYI	0124	803	6		000000	05114 00277	2	66 SUSSEX RD
CHEN, DANIEL & YU, CHUNG-LIN SHIRLEY	0346	3101	5		000000	02150 01812	1	132 BUCKINGHAM RD
CHEN, LI NI	0222	1502	26		000000	04901 00233	2	110 MAGNOLIA AVE
CHENG, CARLOS & TAM-CHENG, KAREN	0033	207	4		000000	08958 00089	2	120 SUNSET LN
CHENG, CHRISTA & MING CHUNG	0191	1209	10.102			03214 01763	2	45 COLUMBUS DR
CHENG, CHUN YEUK & LIANG, DAN	0172	1101	1		000000	04479 01677	2	178 JEFFERSON AVE
CHENG, EVERETT & TRACY LIN	0040	209	24		000000	01971 01992	2	277 RIVEREDGE RD
CHENG, GI JIAN & ZHANG, QIAO CONG	0034	207	12		000000	08657 00119	2	16 DELANEY PL
CHENG, KAI CHONG & USUDA, YUKO	0073	407	26		000000	05491 01680	2	51 NORMAN PL
CHENG, PINGMIN	0142	901	16		000000	08564 00592	2	3 CAMERON RD
CHENG, SHERWIN & ELISA L	0112	709	10		000000	08320 00256	2	12 HODSKIN PL
CHENG, WILSON C & ZHENG, HONG JIN	0112	710	1		000000	04260 01743	2	54 TENAFLY RD
CHEON, HYUN JUN & CHUNG, HEE UK	0003	104	7		000000		1	REAR-SPRUCE ST
CHEKASSKAYA, TATYANA&BRONSHTEIN,LEV	0007	109	6		000000	04326 00011	2	79 HAZELTON TERR
CHERNOW, RUTH	0100	606	3		000000	08465 00326	2	56 OAK AVE
CHERTOFF, ANDREW & ALLISON K	0221	1502	16		000000	00661 00097	2	15 SISSON TERR
CHERTOFF, HARVEY R & GAYLE A	0327	2602	1		000000	01801 01267	2	29 N BRAE CT
CHERTOFF, JESSE A & LACEE L	0330	2604	11		000000	04202 01532	2	70 GLENWOOD RD
CHESLOW, YAFFA	0027	132	3		000000	03885 01767	2	151 SUNSET LN
CHESSLER, RICHARD K & LAURA A	0339	2902	14.306			09163 00340	2	306 HEIGHTS LN
CHETRIT, GAMLIEL J & HELYA, MATZLER	0017	118	6		000000	02706 00881	2	200 HICKORY AVE
CHEU, LISA	0090	503	23		000000	08043 00558	2	45 COUNTRY CLUB RD
CHEUNG, GORDON & FANNY & KATIE	0208	1310	13		000000	03175 00462	2	57 PROSPECT TERR
CHEW, ALEXANDER KEITH & JILL	0223	1503	1.02			03294 01015	2	150 HUDSON ST
CHI, JIANFENG & WU, YONGJIA	0075	408	8		000000	05314 01482	2	9 PLEASANT AVE
CHIA, SHU FEI & LU, CHU CHING	0074	407	37		000000	08632 00015	2	83 NORMAN PL
CHIANG, KUO-AN & HWANG, CRISTINA	0021	123	7		000000	00018 00204	2	150 NEWCOMB RD
CHIEN, MING- CHENG & SHUN-YING	0148	902	23		000000		2	273 TENAFLY RD
CHIN, NANCY	0091	601	8		000000	03970 00059	2	119 IVY LN
CHIORAZZI, MARY	0292	2008	2		000000	08781 00154	2	18 BLISS AVE
CHIOU, ALEX & HAHM, JUNG	0258	1804	11		000000	02019 00220	2	48 LAWRENCE PKWY
CHIPRUT, NISIM & LIAT	0002	103	12		000000	09567 00403	2	51 DAY AVE
CHIPRUT, NISIM & LIAT NOGA	0163	1007	17			02629 01337	2	24 JEFFERSON AVE
CHITSAZAN, NIMA & SADI, SARA	0223	1502	37		000000	05223 00108	2	92 PROSPECT TERR
CHIU, DAVID GWING HO & ZHETING	0019	121	7		000000	03612 00995	2	18 HILLCREST RD
CHIZZIK, STUART & HEIDI	0076	410	11		000000	01275 00848	2	301 KNICKERBOCKER RD
CHO, ALFRED & JANE	0124	803	12		000000	02306 02490	2	10 SUSSEX RD
CHO, BILLY I & SOOYEON	0036	208	18		000000	02550 00890	2	14 BUFF RD
CHO, CHRISTINE & DAM, PEENAKI	0017	118	13		000000	05072 01152	2	117 NEWCOMB RD
CHO, DAVID H & AMY E	0125	803	20		000000	04237 00946	2	69 JOYCE RD
CHO, DONGAH	0097	604	3		000000	02736 01071	2	102 WINDSOR RD
CHO, EUGENE & SO YOUNG LEE	0227	1504	7		000000	00239 01243	2	27 BROOK RD
CHO, HEE OK & LEE, JEONG JAE	0036	208	12		000000	02697 01479	2	44 BUFF RD
CHO, JANET & IN SOOK	0305	2301	1		000000	05481 00745	2	170 THATCHER RD
CHO, JIN HYOUNG & SUNG WOO	0135	809	12		000000	04672 01457	2	2 BENJAMIN RD
CHO, KANG-HEE LEE	0107	704	12		000000	08499 00001	2	67 WALNUT DR
CHO, MEEKYUNG & YOUNG JOONG BRIAN	0233	1601	25		000000	03020 01306	2	59 HIGHWOOD AVE
CHO, MEEKYUNG MINA & YOUNG JOONG	0220	1501	22		000000	02404 00069	2	152 MAGNOLIA AVE
CHO, RAPHAEL Y & KATHARINE S	0335	2803	12		000000	04464 01087	2	8 BERKELEY DR
CHO, SOO H & JEAN, GN J.	0018	119	2		000000	01782 00190	2	184 HICKORY AVE
CHO, WILLIAM & KIM, DOROTHY YOUNG M	0199	1309	9.1210			05268 00839	2	1210 THE PLAZA
CHO, YONG MOK & JEE, SOYUN	0107	704	18		000000	02866 01370	2	31 WALNUT DR
CHO, YOUSIK & SUJIN LIM	0178	1104	1.701			00206 02262	2	1 HEMLOCK LN
CHO, SUNG BUM & CHUNG, HYUN KYUNG	0272	1905	5			03996 01749	2	59 INNESS RD
CHO, SUNG MIN JEFFREY & MIHYANG	0074	407	41		000000	08766 00095	2	93 NORMAN PL
CHOE, KYU OUN & HUI C	0297	2102	31		000000	04020 01262	2	20 LEROY ST
CHOE, SUH YOUNG	0013	114	17		000000	08772 00477	2	4 CAMBRIDGE RD
CHOE, TUK KYOO & IN JOO	0031	204	10		000000	03520 01998	2	6 CLARKE PL

TAXING DISTRICT NO. 61 TENAFLY

COUNTY NO. 02 BERGEN

NAME OF OWNER ADDITIONAL OWNERS	PAGE NO.	BLOCK NO.	LOT NO.	LOT QUALIF.	ACCOUNT NO.	DEED BOOK PAGE	CLASS	PROPERTY LOCATION
CHOI, JUDY H	0004	105	2		000000	05498 00715	2	72 DAY AVE
CHOI, ALEXANDER & JESSICA	0091	602	9.01			04753 00497	2	1 FORCIER CT
CHOI, BYUNG & JANG, JI SEON	0222	1502	19		000000	04809 01679	2	11 ORCHARD PL
CHOI, CONNIE MI	0301	2202	6		000000	07752 00190	2	70 WOODLAND PARK DR
CHOI, DAE SUB & KIM, EUN JOUNG	0067	405	6		000000	02715 02464	2	335 KNICKERBOCKER RD
CHOI, DANIEL & JUNGKYU	0176	1102	27		000000	01570 00241	2	35 SUNSET LN
CHOI, EDWARD & BRENDA TRUSTEES	0049	302	13		000000	04509 01765	2	15 N BROWNING AVE
CHOI, HONGJU & LEE, HAEMIN	0156	905	4.205			01447 01268	2	26 FRANKLIN ST
CHOI, HOSUNG & KIM, ELI	0088	502	21		000000	04831 00800	2	111 ERLEDON RD
CHOI, HWI-WOONG & YOUNG SOOK	0183	1105	40		000000		4A	72 PIERMONT RD
CHOI, KIJEONG	0202	1309	9.2209			05439 01114	2	2209 THE PLAZA
CHOI, KYUNG HEE & JAE SUP	0203	1309	9.2306			00361 02364	2	2306 THE PLAZA
CHOI, MYUNG SOOK	0145	901	46.103			08598 00047	2	295 TENAFLY RD
CHOI, RYAN H	0184	1201	16		000000	09579 00048	2	242 JEFFERSON AVE
CHOI, SEI JIN & KIM, LILLY	0036	208	11		000000	03297 02291	2	48 BUFF RD
CHOI, SEUNG HWAN & YU, JUNG SUN	0198	1309	9.1110			00282 01864	2	1110 THE PLAZA
CHOI, STEPHEN Y; SUNGHI & SUNG CHOI	0193	1214	10		000000	01009 02471	2	113 GROVE ST
CHOI, SUENHEE	0200	1309	9.1304			00269 00343	2	1304 THE PLAZA
CHOI, SUNG BUM & HONG, YUJIN	0014	115	7		000000	03048 01651	2	13 HILLCREST RD
CHOI, SUNMIN P & STEVE	0264	1808	13		000000	02582 01307	2	78 BRIARCLIFF RD
CHOI, SUZIE & CHANG, CHIA HUNG	0145	901	47		000000	05037 01811	2	289 TENAFLY RD
CHOI, TAE SIK & JUNG AE; ALAN CHOI	0132	808	12		000000	00986 00289	2	93 FRANKLIN ST
CHOI, TAE SIK & JUNG AS; ALAN J CHOI	0133	808	13		000000	00986 00312	2	97 FRANKLIN ST
CHOI, TAESIK, JUNG AE, & ALAN	0182	1105	14		000000	09594 00445	2	147 COUNTY RD
CHOI, UJIN & JUNG R	0245	1703	19		000000	02954 00850	2	12 RAVINE RD
CHOI, WOO JAE	0206	1309	9.3208			05230 00184	2	3208 THE PLAZA
CHOI, YOOKYONG	0016	117	13		000000	04801 01837	2	143 NEWCOMB RD
CHOKSI, AMISH & KULLAR, HARPRET	0301	2202	14		000000	05466 00594	1	63 LEROY ST
CHOKSKI, YOGENDRA	0103	702	13		000000	07586 00523	2	18 LINDLEY AVE
CHON, SUNG Y & SU SANG	0211	1311	13.102			09127 00989	2	19 MAHAN ST
CHOO, BONG IM	0343	3001	11		000000	09431 00387	2	109 KENT RD
CHOO, D & H & D & H WIRELESS	0254	1801	7		000000	08449 00191	2	110 DEAN DR
CHOREV, MICHAL & HAREL	0061	309	7		000000	03288 00652	2	50 WOODMERE LN
CHOUNG, SOOJIN	0177	1104	1.306			04319 00414	2	6 COBBLESTONE WAY
CHOW, EVA	0189	1208	11		000000	08279 00453	2	55 COLUMBUS DR
CHOW, WANG HIN & YOUNG A	0141	810	49.01			05055 00806	2	7 LINDLEY AVE, A
CHRY S TENAFLY LLC	0233	1601	31		000000	03199 01908	4A	120 COUNTY RD
CHRY S 10 JAY LLC	0172	1012	1		000000	03199 01917	4A	8-10 HIGHWOOD AVE
CHU CHAINWERN & PI, SHUYI	0199	1309	9.1206			00553 02368	2	1206 THE PLAZA
CHU, ALFRED E & SUSAN Y	0006	108	11		000000	07543 00710	2	225 HICKORY AVE
CHU, HSUEH NING & HAI SHEN	0187	1205	16		000000	07694 00529	2	101 NEWCOMB RD
CHU, JUNG-SHIN & BYEONG-WON	0053	303	30		000000	08618 00381	2	64 N BROWNING AVE
CHU, PETER C & YI-LING CHEN	0020	121	19		000000	00833 01969	2	29 SUNSET TERR
CHUA, JOHNSON & VANESSA MARTINA REYES	0123	802	12		000000	01793 00458	2	12 MOLLER ST
CHUANG, LAWRENCE ERIC	0098	604	7		000000	05064 00012	2	86 WINDSOR RD
CHUANG, WEN-RING	0310	2303	4		000000	08774 00185	2	32 CYPRESS ST
CHUANG, WENRING	0198	1309	9.1203			01255 00030	2	1203 THE PLAZA
CHUI, CHI F & FLORA K	0205	1309	9.3109			00642 02277	2	3109 THE PLAZA
CHUN, ALAN C & YUN JI	0292	2008	3		000000	03298 02159	2	24 BLISS AVE
CHUN, JIN WOO & PARK, MIKYUNG	0094	603	6		000000	04151 00699	2	46 COUNTRY CLUB RD
CHUN, JOHN HYUNGDO & EUNSOO KRISTIN	0224	1503	8		000000	03002 01584	2	87 PARK ST
CHUN, KWANG HAE	0261	1805	17		000000	02137 02047	2	87 STONEHURST DR
CHUN, MICHAEL & SUSAN	0054	304	11		000000	08928 00076	2	391 KNICKERBOCKER RD
CHUN, SOON K & HEE SOOK	0203	1309	9.2305			00752 00428	2	2305 THE PLAZA
CHUN, THOMAS Y & CHRISTINE H	0331	2605	11		000000	08817 00082	2	278 HUDSON AVE
CHUN, YOUNG DO	0012	113	6		000000	03167 00485	2	13 CAMBRIDGE RD
CHUNG, CALEB Y & SOHUI	0267	1901	5		000000	09055 00455	2	34 WESTERVELT AVE
CHUNG, CHOON J	0156	905	4.204			08893 00190	2	26 FRANKLIN ST
CHUNG, CHOON J	0156	905	4.302			08669 00074	2	26 FRANKLIN ST
CHUNG, EI SOOK	0051	303	3		000000	08269 00341	2	248 RIVEREDGE RD
CHUNG, EUN HYEOK & HYUN HEE PARK	0177	1104	1.414			09520 00385	2	14 COBBLESTONE WAY
CHUNG, HAE MIN & AVA	0205	1309	9.3117			00350 02055	2	3117 THE PLAZA
CHUNG, HENRY H	0043	211	16		000000	02089 01519	2	14 WIGHT PL
CHUNG, HO CHIN	0340	2902	14.504			04723 00887	2	504 HEIGHTS LN
CHUNG, HYOBONG & LIM, JUNG YUEN	0187	1205	9		000000	02277 00203	2	69 NEWCOMB RD
CHUNG, JAE YOENG	0268	1901	16			05025 01711	2	25 INNESS RD
CHUNG, JOHN E & SUNYOUNG K	0027	131	3		000000	02616 01447	2	100 COLUMBUS DR
CHUNG, MOON IL & CHANG HI TRSTES	0178	1104	1.602			05084 01467	2	2 JAMES LN

TAXING DISTRICT NO. 61 TENAFLY

COUNTY NO. 02 BERGEN

NAME OF OWNER ADDITIONAL OWNERS	PAGE NO.	BLOCK NO.	LOT NO.	LOT QUALIF.	ACCOUNT NO.	DEED BOOK PAGE	CLASS	PROPERTY LOCATION
CHUNG, OKWHAN	0202	1309	9.2203			00376 01402	2	2203 THE PLAZA
CHUNG, PIL H	0156	905	4.304			04418 00593	2	26 FRANKLIN ST
CHURCH LOT LLC NJ	0242	1701	17			04912 01032	2	60 COUNTY RD
CHURCH OF ATONEMENT EPIS	0234	1602	12		000000		15D 97	HIGHWOOD AVE
CICERO, CARMEN J & NESSEL, LORI	0079	412	3		000000	09088 00416	2	82 NORMAN PL
CICHALSKI, SCOTT & MACAULAY, ROSALY C	0058	306	2		000000	04583 00358	2	166 RIVEREDGE RD
CIGNARELLA, ROBERT C	0333	2801	6		000000	02859 00093	2	121 DEVRIESE CT
CILIBERTO, ANDREW J & BARBARA	0248	1708	5		000000	08004 00637	2	201 SERPENTINE RD
CINCOTTA, JOSEPH A	0074	407	42		000000	09161 00490	2	300 KNICKERBOCKER RD
CINE, JOSEPH & SOONWON	0178	1104	1.528			00393 01675	2	28 COBBLESTONE WAY
CIPOLLINI, MARK & JAYNE	0089	503	14		000000	08207 00358	2	113 PALMER AVE
CK MANAGEMENT GROUP LLC	0013	114	11		000000	05158 01370	2	16 CAMBRIDGE RD
CLAISSE, STEVEN & NICOLE	0253	1710	43		000000	07743 00487	2	2 FOREST RD
CLARK, YUKO	0305	2301	2		000000	09639 00334	2	110 STONEHURST DR
CLARKE, WM C	0035	207	26		000000		1	ESMOND PL
CLEE MANAGEMENT LLC	0205	1309	9.3205			03326 00546	2	3205 THE PLAZA
CLIFFORD, KENNETH F & LISA J	0348	3103	4		000000	08068 00398	2	119 WOODLAND ST
CLINGHAM JR, JAMES H & ELIZABETH A	0088	502	19		000000	02366 01486	2	93 ERLEDON RD
CLINTON AUTO SERVICE INC	0164	1008	4			00606 02285	4A	343 TENAFLY RD
COBURN, PAUL E & IONIE M	0082	413	14		000000	02959 02325	2	248 KNICKERBOCKER RD
CODINA, GUSTAVO	0001	101	1		000000	03163 02400	1	REAR-DAY AVE
COELLO, DANIEL MORA & M M LOUCKBACH	0207	1309	9.3308			01921 00069	2	3308 THE PLAZA
COGAN, JAMES & CHRISTINA	0208	1310	10		000000	07574 00250	2	139 MAGNOLIA AVE
COGAN, JAMES O & CHRISTINA A	0208	1310	3		000000		2	159 MAGNOLIA AVE
COGAN, JONATHAN & LILA	0234	1602	7		000000	09588 00347	2	24 SISSON TERR
COGHLAN, EDWARD & MICHELIS, MARY	0118	715	9		000000	00000 00000	2	73 SERPENTINE RD
COHAN, ROBERT J & BARBARA B	0087	502	9		000000		2	132 SUSSEX RD
COHEN MOREIRA, JEAN & EMILY	0106	704	4		000000	02049 01175	2	26 LEONARD AVE
COHEN, ADAM	0207	1309	9.3305			02657 00189	2	3305 THE PLAZA
COHEN, ALAN R & JENNIFER	0063	309	34		000000	07826 00120	2	199 W CLINTON AVE
COHEN, ALON & SARIT	0300	2202	1			08301 00926	2	4 THATCHER RD
COHEN, AMIR & ADI	0290	2007	15		000000	03032 01265	2	198 ELM ST
COHEN, ARIEL & DEBORAH	0238	1604	13		000000	02576 01552	2	17 PARK ST
COHEN, GIL'AD & GLADYS ARAN	0136	809	33		000000	07885 00131	2	21 HAMILTON PL
COHEN, GUY & SHIRI	0141	810	48		000000	05315 01980	2	9 LINDLEY AVE
COHEN, HOWARD G & MEREDITH I	0325	2507	40		000000	09418 00389	2	8 GLENWOOD RD
COHEN, JONATHAN & MAYA AZOURI	0312	2305	1		000000	05184 01930	2	281 DEVON RD
COHEN, JOSHUA ADAM & DANIT LEAH	0293	2008	14		000000	05404 01584	2	REAR-BLISS AVE
COHEN, KENNETH & JUNE N	0120	801	9				2	110 WESTERVELT AVE
COHEN, MARC & LEIGH TRUST	0348	3102	13		000000	08022 00164	2	14 ILLINGWORTH AVE
COHEN, MICHAEL D & E VANDENBURG	0102	702	1		000000	00751 02316	2	112 TENAFLY RD
COHEN, NANCY	0287	2006	6.101			00525 00811	2	1 KENSINGTON CT
COHEN, RAFAEL & LEVINSON, YVETTE	0057	305	20		000000	08799 00771	2	121 LYLEWOOD DR
COHEN, SHAI & ARIANE	0093	602	19		000000	08618 00253	2	24 MACKAY DR
COHEN, SHAIN & ELIYAHU	0087	502	10		000000	04249 00922	2	126 SUSSEX RD
COHEN, STEVEN & DEBRA	0292	2008	7		000000	07968 00175	2	25 WHITEWOOD RD
COHEN, GUY & SHIRI	0138	810	6		000000	03679 01425	2	61 DEMOTT ST
COHN, DANIEL & STEPHANIE	0323	2507	16		000000	00728 01220	2	246 HIGHWOOD AVE
COHN, STEPHEN & ELISHEVA	0273	1906	4		000000	02604 00948	2	109 SERPENTINE RD
COJOC, ADINA CRISTINA & DORU CODRUT	0139	810	21		000000	02332 01628	2	36 ROBERTS CT
COKORINOS, GREGORY D & TODD, ALISON	0042	210	31		000000		2	11 BENNINGTON CT
COLAO, GENE & BEATRICE % PETER COLAO	0043	211	15		000000		2	12 WIGHT PL
COLCHAMIRO, DAVID E & SHARON	0267	1901	6		000000	09364 00312	2	32 WESTERVELT AVE
COLE, CHRISTIAN & STEPHANIE A	0108	704	20		000000	03688 01892	2	19 WALNUT DR
COLEMAN, CHAD & LAU, JOLIE R	0245	1703	16		000000	02657 01071	2	65 HILLSIDE AVE
COLEMAN, WILLIAM R & ROGERS, KAREN A	0326	2601	19		000000	08294 00919	2	20 N BRAE CT
COLLADO, LARRY & JILL	0129	806	4		000000	02906 01816	2	33 LOUISE LN
COLLINS, BARBARA & JOHNSON, PATRICIA	0013	114	6		000000	04321 01210	2	11 COLONIAL RD
COLLINS, WILLIAM B & LISA S	0274	1909	12.107			08831 00198	2	1 BYRNE LN #7
COLON, JENNIFER LYNN	0151	903	21		000000	04191 01338	2	47 GEORGE ST
COMER, ROBERT L & EVELYN	0109	706	13		000000		2	7 ELM ST
COMMUNITY SYNAGOGUE TENAFLY & ENGLWD	0293	2008	15		000000	09347 00145	15D 2	ENGLE ST
CONBOY, STUART & SHANA	0122	802	7		000000	09150 00225	2	53 GEORGE ST
CONCORD, SANOMA BAR	0176	1102	20.102			05359 00219	2	49 GROVE ST
CONGDON, JASON & GOLLOMP, NEALA	0220	1501	23		00000000	05505 00253	2	156 MAGNOLIA AVE
CONN, ARLINE Z TRUST % P CONN	0307	2302	1		000000	07848 00884	2	136 STONEHURST DR
CONNELL, CAROL	0276	1910	23		000000	02197 00729	2	38 SHERWOOD RD
CONNOLLY, CHRISTOPHER	0166	1011	2.103			07698 00492	2	27 W CLINTON AVE

TAXING DISTRICT NO. 61 TENAFLY

COUNTY NO. 02 BERGEN

NAME OF OWNER ADDITIONAL OWNERS	PAGE NO.	BLOCK NO.	LOT NO.	LOT QUALIF.	ACCOUNT NO.	DEED BOOK PAGE	CLASS	PROPERTY LOCATION
CONSIDINE, CHRISTOPHER & FUJI, KAREN	0277	1911	10		000000	09355 00349	2	36 HOWARD PARK DR
COOK, KATHLEEN SMYTH	0257	1803	18		000000	08759 00871	2	159 ENGLE ST
COOPER, EDWARD & DIANE	0327	2601	26		000000	08478 00569	2	17 DOGWOOD LN
COOPER, ROBERT R & MARIANNE DOWD	0283	2002	18		000000	07550 00045	2	127 OAK ST
COOPER, SCOTT	0167	1011	2.115			03247 01547	2	27 W CLINTON AVE
COPES, RONALD & PRIBANIC, LISA	0254	1801	4		000000	08322 00724	2	3 HUYLER AVE
COPPOLINO, ROBERT	0232	1601	19		000000	08525 00607	2	95 MAGNOLIA AVE
CORCORAN, KIERAN & ALYSSA	0214	1402	18		000000	02600 00643	2	7 KNOLL RD
CORDOVER, JEFFREY A & JENNIFER	0347	3102	11		000000	09373 00311	2	36 ILLINGWORTH AVE
CORIO, KIRSTEN & GRAZUTIS, CHEN	0314	2401	8		000000	04971 01777	2	31 OLD SMITH RD
CORNET, JANE	0166	1011	2.101			05261 01333	2	27 W CLINTON AVE
CORONA, EDUARDO	0181	1105	2		000000	05415 00788	2	38 MAHAN ST
CORRIEL, JARED & DANA	0023	125	4		000000	00449 02154	2	145 COLUMBUS DR
CORSAIR, TODD & JAMIE	0347	3102	6		000000	00837 01214	2	92 WOODLAND ST
CORSON, MICHAEL	0204	1309	9.3106			02632 01947	2	3106 THE PLAZA
CORY, LESLIE M REVOC TRUST	0330	2604	4		000000	00499 00274	2	7 WOOD RD
COSMANESCU, SERBAN PETRE & ANA DOINA	0043	211	12		000000	07873 00505	2	185 RIVEREDGE RD
COSSIO, PETER A & CLARE L	0221	1502	11		000000	03884 01773	2	315 ENGLE ST
COSTA, DANIEL J & CHAN, VIVIAN R	0051	303	6		000000		2	61 N LYLE AVE
COSTA, ELISANGELA G	0245	1703	20		000000	04179 00822	2	16 RAVINE RD
COTOMATAS, MARY	0231	1505	36		000000	05011 00499	2	64 PARK ST
COTSWOLD LLC	0274	1909	12.102			01844 01248	2	1 BYRNE LN #2
COTSWOLD LLC	0274	1909	12.108			01844 01255	2	1 BYRNE LN #8
COTSWOLD LLC	0275	1909	12.109			01844 01262	2	1 BYRNE LN #9
COUNTY RD PROP LLC%MUUS ASSET MGT C	0162	1006	5		000000	07937 00854	4A	9-13 JAY ST
COUNTY TIGER LLC% 7-ELEVEN #34523	0172	1012	2		000000	09575 00370	4A	29 COUNTY RD
COURI, GEORGE	0349	3201	5		000000	08504 00088	2	201 BUCKINGHAM RD
COUSINEAU, KATHERINE	0094	603	4		000000	05035 00408	2	34 COUNTRY CLUB RD
COVELLI, JOSEPH M & YI, CHRISTINE H	0080	412	18		000000	08830 00125	2	161 WESTERVELT AVE
COVEN MICHAEL B & MARIE-PIERRE ONGE	0278	1912	1		000000	01367 00505	2	100 ENGLE ST
COWEN, ANDREW J	0352	3203	15		000000	00424 00126	2	144 ESSEX DR
COWEN, STEPHEN H & BARBARA E	0352	3203	16		000000		2	154 ESSEX DR
COYLE, JAMES & ELENI	0251	1710	15		000000	08611 00358	2	14 KENWOOD RD
CRANDALL, M & ESPOSITO, M	0305	2204	9		000000	09313 00111	2	33 BUCKINGHAM RD
CREAGH, MARK S & JUDITH TAYLOR	0030	203	2		000000	07904 00730	2	160 SUNSET LN
CRIMENI, FRANK & MERSEA	0066	404	14		000000		2	8 S BROWNING AVE
CRISTANTIELLO, CARMEN & GERALDINA	0001	102	5		000000	07750 00751	1	REAR-DAY AVE
CROCE, MICHAEL & VICTORIA SUSAN	0208	1310	1		000000	03653 00097	2	163 MAGNOLIA AVE
CRONIN QUINN LLC	0171	1011	9		000000	02513 01069	4A	10 WASHINGTON ST
CRONIN QUINN LLC C/O PETER QUINN	0171	1011	14		000000	02513 01069	4A	REAR-W RAILROAD AVE
CROOK, ROBERT J & SUSAN P	0224	1503	6		000000		2	168 HUDSON AVE
CROSBY, CHRISTOPHER M	0086	501	24		000000	00462 02316	2	4 NORTHROP LN
CSX TRANSPORTATION	0001	100	1			07481 00060	4A	VARIOUS
CUELLAR, GUZMAN	0271	1903	12		000000	03425 01010	2	118 ENGLE ST
CUELLER, MARUSIA	0047	301	22		000000	08597 00187	2	3 JEWETT AVE
CULBERTSON, ROBERT & THEODORA	0149	902	34		000000	08699 00545	2	111 WESTERVELT AVE
CUNNINGHAM, D & MCCORMICK, M	0053	304	2		000000	01738 02385	2	238 RIVEREDGE RD
CUOMO, JOHN & CONSTANCE	0195	1303	1			05166 01572	1	PIERMONT RD
CURRY, JOHN & RUTH PADAWER	0121	801	29		000000	08106 00778	2	77 SUSSEX RD
CUTLER, ADAM	0351	3203	1		000000	03761 00997	2	176 BUCKINGHAM RD
CUTLER, DAVID	0123	802	9.01			02898 00452	2	57 GEORGE ST
CUTRI, LAURA	0297	2102	34		000000	09656 00288	2	34 LEROY ST
CUTRO, RONALD D & MARIA	0046	301	4		000000		2	47 JEWETT AVE
CUTTLER, JASON S & ILANA H	0294	2009	10.05			01575 02005	2	REAR BLISS
CVETKOVSKI, VERA & DRAGI	0175	1102	6		000000	07975 00307	2	26-28 COLUMBUS DR
CYMROT, ROBERTO & LIVIA MIZUSAKI	0221	1502	13			02968 00424	2	27 SISSON TERR
CYTRYN, ALLAN & CAROLANN	0238	1604	23		000000		2	234 ENGLE ST
CZECHOWICZ, MARIE	0021	123	5		000000	08385 00792	2	156 NEWCOMB RD
D & C CHEVROLET CO	0193	1213	3		000000		4A	57 MAHAN ST
D & C CHEVROLET CO	0242	1701	11		000000		4A	23 HILLSIDE AVE
D & C CHEVROLET CO	0242	1701	12		000000		2	21 HILLSIDE AVE
D & C CHEVROLET CO	0242	1701	16		000000		4A	COUNTY RD
D & K MANAGEMENT LLC	0170	1011	6		000000	01054 01739	4A	20 WASHINGTON ST
D & K MANAGEMENT LLC	0171	1011	13		000000		4A	REAR-WASHINGTON ST
D'AMICO, ANDREW M & BARBARA	0348	3102	12		000000	09560 00223	2	28 ILLINGWORTH AVE
DABBY, JORDAN R & SHARI D	0036	208	9		000000	00444 00637	2	58 BUFF RD
DABBY, RAMSEY & BARBARA	0222	1502	27		000000		2	112 MAGNOLIA AVE
DADHANIA, DARSHANA & SHAH, VIRAL	0092	602	9.03			04550 00149	2	5 FORCIER CT

TAXING DISTRICT NO. 61 TENAFLY

COUNTY NO. 02 BERGEN

NAME OF OWNER ADDITIONAL OWNERS	PAGE NO.	BLOCK NO.	LOT NO.	LOT QUALIF.	ACCOUNT NO.	DEED BOOK	DEED PAGE	CLASS	PROPERTY LOCATION
DADHANIA, KAJAL& LUI, KEVIN	0091	602	9.02			03540	01240	2	3 FORCIER CT
DADHANIA, MANISHA & PATEL, HIRAL M	0270	1902	10		000000	05380	00417	2	5 THE GLEN
DADLANI, LACHU & MANJU	0162	1007	1		000000	08592	00045	2	72 JEFFERSON AVE
DADUSH, AMIT & REUT HERZ	0323	2507	17		000000	05424	01056	2	252 HIGHWOOD AVE
DAE HEUNG TENAFLY AMERICA LLC	0196	1308	8		000000	02262	02358	1	81 HUDSON AVE
DAGLIAN, KOURKEN A DR & MARLIESE R	0090	503	20		000000			2	63 COUNTRY CLUB RD
DAI, HARRY & BRENDA	0034	207	11		000000	09522	00402	2	8 DELANEY PL
DAIBES, JOSEPH	0006	108	12		000000	02533	01470	2	227 HICKORY AVE
DAKHAIEVA, ALINA	0200	1309	9.1313			03904	01501	2	1313 THE PLAZA
DAKIN, GREGORY& MARITA	0314	2401	13		000000	00791	00893	2	7 BIRCHWOOD PL
DALAL, DHAVAL & SHAH, SHIVANI	0142	901	10		000000	05137	01650	2	14 SURREY LN
DALALOYAN, SEDRAK&MIKHAIEVA, EVGENIIA	0126	804	9		000000	04519	00597	2	1 TENAFLY CT
DAM, YIM HING & CHI THANG TRUST	0173	1101	6			01224	01156	2	80 COLUMBUS DR
DAMASHEK, JONATHAN & JENNIFER	0344	3002	4.02			02589	00450	2	75 OXFORD DR
DAMATO, JOSEPH M	0102	701	7		000000			2	48 HAMILTON PL
DANAI, LIMOR & DAN	0246	1705	4.02			04520	01425	2	40 HILLSIDE AVE
DANESE, MICHELE	0133	808	17		000000	08340	00988	2	112 GEORGE ST
DANIEL, SHALOM & ADI	0003	104	11		000000	05383	01157	2	11 DAY AVE
DANON, MARTHA A	0126	804	12		000000	04938	00447	2	7 TENAFLY CT
DANZIGER, SHAWN & LORI	0287	2006	6.205			04021	01329	2	10 KENSINGTON CT
DAR, PEER & SHARON	0335	2804	4		000000	00312	02392	2	34 SUNDERLAND RD
DARCHE, BENJAMIN & VALERIE	0076	410	9		000000	00839	00412	2	16 FLORAL TERR
DARDASHTI, OMID A & MICHELLE L	0236	1603	17		000000	00826	01477	2	13 LAUREL AVE
DARDASHTI, YADID & SHAHNAZE	0335	2803	7		000000			2	288 HIGHWOOD AVE
DARDIK, JANET	0334	2803	4			08073	00311	2	270 HIGHWOOD AVE
DASGUPTA, PINAKI & SUBHRA	0116	714	5		000000	09607	00024	2	107 WALNUT DR
DAVID, ROBERT & JANICE	0159	1002	14		000000	07512	00477	2	30 GROVE ST
DAVID, AARON JOSEPH & EMILY FREEMAN	0276	1910	22		000000	03583	00144	2	34 SHERWOOD RD
DAVIDOVITCH, GAL & JESSICA	0297	2102	28		000000	02818	02334	2	9 MAYFLOWER DR
DAVIDSON, ADAM & LINDSEY	0302	2202	20		000000	04107	00569	2	125 DOWNEY DR
DAVIDSON, GREGORY & EDITH	0154	904	28		000000	00520	02379	2	30 GEORGE ST
DAVIES, ADAM & SHLOMIT	0272	1905	2		000000	01709	02109	2	6 THE GLEN
DAVIS, SOPHIA	0203	1309	9.2214			01679	01429	2	2214 THE PLAZA
DAX PARTNERS LLC	0311	2304	18		000000	05309	00100	2	203 LEROY ST
DAY, JAY M	0148	902	16		000000	02866	01796	2	18 NORMAN PL
DAYAN, GIGI	0047	301	23		000000	02146	01834	2	339 W CLINTON AVE
DAYAN, GIGI & ASNAT	0053	304	3		000000	08388	00004	2	232 RIVEREDGE RD
DAYTON, JEFFREY & LAUREN	0236	1603	16		000000	01136	00216	2	15 LAUREL AVE
DDND4 LLC	0171	1011	11		300000	04081	01670	4A	4 WASHINGTON ST
DE ANGELIS, MICHAEL J	0131	807	15		000000	07718	00059	2	154 TENAFLY RD
DE ANGELIS, THOMAS & JOAN M	0061	309	4		000000	08155	00929	2	66 WOODMERE LN
DE CANDIDO, JOSEPH J JR & ANGELA	0024	126	3		000000			2	123 COLUMBUS DR
DE LA BRUYERE, JASON & PREESHAGUL, I	0052	303	21		000000	03774	00463	2	18 N BROWNING AVE
DE LA VICTORIA, LEILANI	0044	212	8		000000	03786	01049	2	6 VIRGINIA ST
DE LEON, JUAN CARLOS & ANNETTE	0048	301	34		000000	07792	00971	1	REAR-JEWETT AVE
DE LOS SANTOS, DARWIN A & RACHEL K	0090	601	6		000000	08607	00959	2	113 IVY LN
DE MEDEIROS, RICARDO&MERKLEN, ALEJAND	0326	2601	14		000000	01672	01473	2	23 N BRAE CT
DE MERS, DIANE	0305	2301	3		000000	07708	00042	2	116 STONEHURST DR
DE ROSA, PAUL R & ELIZABETH J	0324	2507	34		000000	07503	00241	2	71 FOREST RD
DE, PRADIP & JHUMA	0116	713	16		000000	01140	00556	2	46 EVERGREEN PL
DEAN DR HOLDING LLC	0119	715	16.301			05437	00095	4A	2 DEAN DR
DEAN DR LLC	0254	1801	10		000000	00768	01042	2	116 DEAN DR
DEAN MEDICAL ASSOCIATES, LLC	0157	906	5		000000	08196	00758	4A	111 DEAN DR
DEANGELIS(ETAL), ALEXIS FINE	0219	1501	3		000000	00861	01261	2	112 HUDSON AVE
DEBENEDETTE, ROBERT L	0129	805	35		000000	04779	01280	2	40 LOUISE LN
DECASTRO, RONALD & BELKIS	0074	407	38		000000	01966	02213	2	85 NORMAN PL
DEFABIIS, ANTHONY & LI, XUAN	0001	102	3		000000	05093	00489	1	REAR-DAY AVE
DEGUZMAN, LYNETTE	0242	1701	10			08360	00477	2	27 HILLSIDE AVE
DEITMER, STEPHEN & GLICET	0048	301	40		000000	01431	01014	1	REAR-JEWETT AVE
DEKEL, AVIV & TALYA	0087	502	15		000000	02372	01463	2	67 ERLEDON RD
DEL ALCAZAR, MARIA L NAYAN	0134	808	31		000000	00354	01897	2	56 GEORGE ST
DEL GIZZO, ERNEST S JR & JUDITH	0232	1601	9		000000	08150	00229	2	125 MAGNOLIA AVE
DEL PRIORE FAMILY ASSOCIATES	0182	1105	16		000000	08408	00053	4A	121 COUNTY RD
DELEO, STEPHEN & LOGAN, KIRSTEN LEE	0093	602	20		000000	05318	01691	2	40 MALCOLM CT
DELL'AQUILA, JOSEPH JR & ERIN	0314	2401	9		000000	09577	00121	2	23 OLD SMITH RD
DELLA TORRE, VICTOR & MADELINE	0158	1001	10		000000	07592	00244	2	21-23 CHESTNUT ST
DELLIQUANTI, DONALD	0113	711	4		000000	09600	00112	2	25 CLOVER ST
DEMARCO, RICHARD & KATHERINE M	0130	807	6		000000	00950	00531	2	2 TENAFLY CT

TAXING DISTRICT NO. 61 TENAFLY

COUNTY NO. 02 BERGEN

NAME OF OWNER ADDITIONAL OWNERS	PAGE NO.	BLOCK NO.	LOT NO.	LOT QUALIF.	ACCOUNT NO.	DEED BOOK	DEED PAGE	CLASS	PROPERTY LOCATION
DEMAREST'S PLAZA LLC	0161	1005	16		000000	08177	00982	4A 1	HIGHWOOD AVE
DEMCHAK, GREG & ALIZAH	0221	1502	6		000000	04387	01101	2	337 ENGLE ST
DEMERCURIO, PETER & YINJIA LIN-	0321	2506	8		000000	03920	00388	2	70 FOREST RD
DEMORAES, MARCELO & JENNIFER	0214	1402	16		000000	08758	00311	2	56 KNOLL RD
DENARDO, GINA & BYRON HERALD	0128	805	24		000000	00968	02091	2	8 LOUISE LN
DENBERG, DIANE BEIDNER	0346	3101	7		000000	07933	00786	2	162 WOODLAND ST
DENBERG, JORDAN B & CORTNEY	0310	2303	7		000000	03443	00363	2	83 HOWARD PARK DR
DENSEN, PETER	0214	1402	15		000000	07523	00068	2	52 KNOLL RD
DENSON, JAMES S & BARBARA T	0030	202	5		000000			2	29 BUFF RD
DEROSA, STEPHEN & LIPTAK, JANA	0227	1503	48		000000	05392	00591	2	336 ENGLE ST
DERSOVITZ, PAMELA	0345	3003	7		000000	07905	00399	2	95 BUCKINGHAM RD
DERUNDERE, UMIT	0318	2502	5		000000	05433	01219	15F	14 HOMESTEAD RD
DES, LLC	0155	905	3		000000	08430	00005	4A	FRANKLN ST
DESS, GUY	0310	2303	8		000000	08187	00250	2	75 HOWARD PARK DR
DEUTSCH, SAMUEL & ELLIE	0322	2507	10		000000	05335	00023	2	212 HIGHWOOD AVE
DEXTER, BRUCE H & JERILYN F	0321	2506	10		000000			2	23 MOUNTAIN RD
DHALLA, SAMEER	0115	713	5		000000	02936	02402	2	104 WALNUT DR
DHANWADA, NAGASHYAMALA & SUDHA	0206	1309	9.3302			02613	00774	2	3302 THE PLAZA
DI PAOLA, JOAN C	0198	1309	9.1115			00941	01420	2	1115 THE PLAZA
DI TURSI, JOSEPH & MARILYN	0026	130	3		000000	08920	00342	2	124 COLUMBUS DR
DIAS, MICHAEL & CHRISTINE DIAS SINGH	0169	1011	2.302			00624	00278	2	27 W CLINTON AVE
DIASPARRA, ALFONSO & SANDRA	0195	1307	2		000000	01502	02477	2	60 MADISON AVE
DIASPARRA, ALFONSO & SANDRA	0196	1307	3		000000	01194	02240	4A	56 MADISON AVE
DIASPARRA, ALFONSO & SANDRA	0196	1307	4		000000	00610	00152	4A	52 MADISON AVE
DIASPARRA, ALFONSO & SANDRA	0196	1307	5		000000			1	42 MADISON AVE
DIASPARRA, ALFONSO & SANDRA	0196	1307	6		000000	08501	00316	1	65 HUDSON AVE
DIASPARRA, ALFONSO & SANDRA	0208	1310	8.01					2	147 MAGNOLIA AVE
DIASPARRA, ALFONSO & SANDRA	0208	1310	9.01			00421	00980	2	143 MAGNOLIA AVE
DIASPARRA, ALFONSO & SANDRA	0209	1310	19		000000	08007	00173	2	232 COUNTY RD
DIASPARRA, ALFONSO & SANDRA	0209	1310	20		000000	08007	00173	4A	236 COUNTY RD
DIASPARRA, ALFONSO & SANDRA	0209	1310	21		000000	08521	00651	2	238 COUNTY RD
DIASPARRA, ALFONSO & SANDRA	0213	1402	6		000000	09555	00064	2	22 N SUMMIT ST
DIASPARRA, ALFONSO & SANDRA	0233	1601	34					4A	150 COUNTY RD
DIASPARRA, ALFONSO & SANDRA	0275	1910	3		000000			2	70 SHERWOOD RD
DIASPARRA, JOSEPH	0210	1310	26		000000	08243	00925	2	260 COUNTY RD
DIAZ, LEYDA GABRIELA & JOHN CHERRY	0275	1909	12.111			05367	00457	2	1 BYRNE LN #11
DICKMAN, G EMERSON III & GEORGETTE	0081	413	2		000000			2	178 WESTERVELT AVE
DICKSTEIN, REBEKAH & ELISHA	0284	2004	4			03569	00072	2	136 OAK ST
DICLEMENTE, ANTHONY J & ALLISON E	0326	2601	13		000000	04793	01808	2	19 N BRAE CT
DICTENBERG, CHAD & JAIME	0050	302	18			02412	02391	2	8 JEWETT AVE
DICTUREL, TOMER & TURELL, ANGELA	0189	1208	4		000000	01694	01481	2	84 NEWCOMB RD
DIEP, PETER & CHEN, JUNREN	0131	807	7		000000	03876	00159	2	97 GEORGE ST
DIJKSTRA, HENDERIKUS & MARINA	0072	407	17		000000	03650	01106	2	90 SURREY LN
DIMAIO, JOHN & NICHAMIN, SOFIA	0253	1710	39		000000	08508	00742	2	204 ENGLE ST
DIMATTIA, CHRISTOPHER & CHEN, QIN	0232	1601	22		000000	04530	00831	2	73 HIGHWOOD AVE
DING, MIN & MICHELLE M KIM	0257	1803	21		000000	01098	01531	2	43 LAWRENCE PKWY
DING, YI & QIAN WANG	0232	1601	16		000000	00720	01443	2	101 MAGNOLIA AVE
DINKER, ARPAN & SAPNA SINGH	0311	2304	10		000000	00243	02400	2	240 E CLINTON AVE
DIRECTOR, JUSTIN J & JENNIFER L	0226	1503	36		000000	05050	00007	2	1 GRANDVIEW TERR
DISHON, YAIR & PAZIT	0164	1007	20		000000	03327	01021	2	42 JEFFERSON AVE
DISHON, YARON & SIGAL	0151	903	25.101			03010	01928	2	274 TENAFLY RD
DISTEFANO, SCOTT & CHRISTINA	0088	502	17		000000	05162	00600	2	79 ERLEDON RD
DITRIO, LISELOTTE & NICHOLAS	0204	1309	9.3103			02416	02318	2	3103 THE PLAZA
DITRIO, NICHOLAS A & CLARE TOBIAS	0068	406	9		000000	00691	00360	2	204 W CLINTON AVE
DO, ANNA HYUNJOO	0020	121	13		000000	02292	01876	2	553 KNICKERBOCKER RD
DO, YUN K & KWON, YOUNG G	0201	1309	9.2104			01456	00663	2	2104 THE PLAZA
DOCTOR, BRUCE	0069	406	27		000000	09262	00476	2	33 SURREY LN
DOERR, CHRIS P & CHRISTINE A	0072	407	11		000000	07846	00917	2	118 SURREY LN
DOGAN, INAN & KRISHNAMSETTY, MEENA	0268	1901	9		000000	02276	00847	2	24 WESTERVELT AVE
DOHI, RYOJI & SUMIYO	0010	112	7		000000	09509	00317	2	98 GORDON AVE
DOIDGE SQUARE LLC	0288	2006	6.303			05094	00081	2	17 KENSINGTON CT
DOLAN, MARY A	0013	114	14		000000	09497	00479	2	10 CAMBRIDGE RD
DOM, ROBERT B & IVONNE M	0329	2603	22.01			03194	00604	2	20 STONYBROOK RD
DOMINA, DAREN ROBERT & ALEXANDRA	0009	110	16		000000	03731	00643	2	90 HAZELTON TERR
DONEVAN, PAUL & VICKY L	0209	1310	15.102			09555	00114	2	212 COUNTY RD
DONGARIS, SPIRO & MARIA BAROUS-	0085	501	18		000000	04289	00996	2	31 CRABTREE LN
DONI, ESHED	0043	211	13		000000	01259	01633	2	8 WIGHT PL
DONOHUE, THOMAS JOSEPH	0058	305	34		000000	09414	00383	2	10 BRADFORD CT

TAXING DISTRICT NO. 61 TENAFLY

COUNTY NO. 02 BERGEN

NAME OF OWNER ADDITIONAL OWNERS	PAGE NO.	BLOCK NO.	LOT NO.	LOT QUALIF.	ACCOUNT NO.	DEED BOOK	DEED PAGE	CLASS	PROPERTY LOCATION
DONOVAN, SUZANNE	0087	502	8		000000	03413	00596	2	136 SUSSEX RD
DORF, NORMAN	0193	1213	4		000000	04914	00435	2	71 MAHAN ST
DORON, DVIR & LIMOR	0232	1601	13		000000	05185	00460	2	107 MAGNOLIA AVE
DORRITY, ANGELINA	0235	1603	2		000000			2	82 HIGHWOOD AVE
DOS SANTOS JR, LUIZ SILVERIRA(ETAL)	0268	1901	18		000000	00767	01147	2	21 INNESS RD
DOYLE, JOHN T & BARBARA A	0071	406	43		000000			2	109 SURREY LN
DRAZEN, JOSHUA & SUSAN HELFT	0292	2008	9		000000	00949	01417	2	11 WHITEWOOD RD
DRECHSEL, ANN PHILLIPS	0239	1605	3		000000	08448	00829	2	144 HIGHWOOD AVE
DREW, LORA ANNE & DOLAR, JOEL	0110	707	7		000000	03468	01146	2	28 WINDSOR RD
DREYER, MICHAEL & SOKOLINA, MARIA	0324	2507	39		000000	00831	00659	2	49 FOREST RD
DRIVER, STEVEN & RENA	0041	210	16		000000	07905	00750	2	191 RIVEREDGE RD
DRONGE, ANNIKA	0252	1710	25		000000	05221	00517	2	33 KENWOOD RD
DROOK, HELEN	0248	1708	12		000000	08452	00292	2	12 VALLEY PL
DSP PROPERTIES LLC	0196	1308	3		000000	02424	00545	4A	269 COUNTY RD
DU, XING & HONGMEI	0055	305	5		000000	03374	00643	2	192 RIVEREDGE RD
DUBINSKY, WILLIAM J & ELIZABETH MOSS	0325	2601	6		000000	04651	00282	2	10 PETER LYNAS CT
DUBOV, ARI & SKRILIVETSKY, MILENA	0336	2805	2		000000	04424	00482	2	41 SUNDERLAND RD
DUBOWSKY, SCOTT M & CAROL ANN	0115	713	6		000000			2	110 WALNUT DR
DUDKEEN, YURII & LARIICHUK, KATERYNA	0020	121	22		000000	02323	01256	2	23 SUNSET TERR
DUKER, TODD & KIMBERLY	0277	1911	9		000000	04209	00730	2	32 HOWARD PARK DR
DUPREY, MARY & JAMES	0174	1101	25		000000	07545	00376	2	166 JEFFERSON AVE
DUPREY, MARY J	0174	1101	24		000000			2	162 JEFFERSON AVE
DURAKOVIC, MEDO	0189	1207	4		000000	04506	01234	2	91 COLUMBUS DR
DURAKOVIC, MEDO	0191	1209	7		000000	00861	01829	2	31-33 COLUMBUS DR
DURGAM, VENUGOPAL R & CHITHRA	0094	603	3		000000	04455	01074	2	28 COUNTRY CLUB RD
DUTTA, TIMOTHY C & NERISSA S	0329	2604	2	01	000000	00196	00014	2	2 MILLERS CROSSING
DVIR, HAIM & ALIZA	0253	1710	42		000000	01622	01920	2	216 ENGLE ST
DVIR, SHIR TSHUVA- & ADI	0282	2002	6		000000	03789	01477	1	36 DOWNEY DR
DWECK, JOSEPH & NANCY	0303	2203	16		000000	08063	00117	2	45 CHURCHILL RD
DYADYUK, MIKHAIL Y & JENNIFER	0319	2503	8		000000	03423	02032	2	111 TEKENING DR
DZWONKOWSKI, JEFFREY & ALYSSA DREWES	0005	107	3		000000	01000	01326	2	40 DAY AVE
E & M HOLDING LLC	0159	1002	1		000000	08601	00159	4A	36 CENTRAL AVE
ECK, KAREN ELISE	0043	211	14		000000	08484	00809	2	10 WIGHT PL
ECKHARDT, LOUIS & JOAN A	0046	301	11		000000			2	31 JEWETT AVE
EDLIN, RICHARD & JANENE	0345	3003	8		000000	09080	00380	2	85 BUCKINGHAM RD
EDUCATION & DEVELOPMENT TRST	0185	1203	2		000000	03990	00359	2	82 GORDON AVE
EGERT, ALLISON	0014	115	3		000000	07518	00555	2	5 HILLCREST RD
EGLESTON, MICHAEL & DIANE SALITAN	0127	805	11		000000	00536	01351	2	18 JOYCE RD
EGUCHI, RYO & AMINOVA, ALISA	0140	810	39		000000	08676	00121	2	27 LINDLEY AVE
EHRlich, FRED & JOANNE	0334	2803	2		000000	08842	00254	2	62 RIDGE RD
EICHLER, WOLF & JUNGHERR, IRIS	0103	702	15		000000	03749	01058	2	10 LINDLEY AVE
EIDMAN, ZACH & DINA	0122	802	6		000000	02602	02340	2	51 GEORGE ST
EIFERT BROTHERS COMPANY THE	0233	1601	26		000000			4A	86 COUNTY RD
EINI, SHLOMI & BAR-NAHUM, SHAVIT	0040	210	2		000000	09212	00188	2	472 KNICKERBOCKER RD
EISENBERG, ERAN & ANAT TRSTES	0220	1501	25		000000	03647	01475	2	160 MAGNOLIA AVE
EISENBERG, VICTOR E & GYONGZA RACHEL	0232	1601	15		000000	03893	00190	2	103 MAGNOLIA AVE
ELAD, ERAN & ARIELLE SARAH FRIEDMAN	0060	307	10		000000	02018	01851	2	100 LYLEWOOD DR
ELEGUDOV, LEO & JACOME, JEANNETTE	0190	1209	3	102	000000	04162	00897	2	48W NEWCOMB RD
ELGHAZAL, MORAD	0211	1401	1	101	000000	04815	01546	2	318A COUNTY RD
ELHAI, JESSE & DANA	0325	2601	3		000000	03077	01829	2	22 PETER LYNAS CT
ELIA, PATRICIA	0140	810	35		000000			2	35 LINDLEY AVE
ELIAHU, EREZ	0263	1807	5		000000	05440	00870	2	151 THATCHER RD
ELIAS, JOSHUA & NICOLE & JOSEPH, BRIAN	0229	1505	10	01	000000	02909	02462	2	232 HUDSON AV
ELJAOUHARI, RADOUANE & FATIMA	0082	415	3		000000	04301	01525	2	58 BURLINGTON RD
ELKABETZ, SHIMON	0216	1403	5		000000	05411	00162	2	33 KNOLL RD
ELKINS, TODD ROSS & DANIELLE	0282	2002	5		000000	03337	01071	2	30 DOWNEY DR
ELRAVIV, ORI & DANA	0113	711	1		000000	05023	01102	2	32 CHERRY ST
ELSON, PAUL & JASMINE	0098	604	14		000000	01502	01582	2	35 OAK AVE
EMCO REALTY CORP C/O STEVEN COHEN	0160	1003	5		000000			4A	33 RIVEREDGE RD
EMMI, PETER & MARY	0234	1602	8		000000	09650	00313	2	26 SISSON TERR
ENBAR, ADAM & MELISSA Y	0347	3102	10		000000	03951	00935	2	44 WOODLAND ST
ENCINAS, FERNANDO & MARTINEZ, BEATRIZ	0238	1604	25		000000	03581	01571	2	246 ENGLE ST
ENDICK, ADAM M & SAMANTHA	0317	2501	2		000000	01643	01891	2	47 HOMESTEAD RD
ENGER, HORACE J & ELAINE S	0131	807	10		000000			2	27 DEMOTT ST
ENIS, SEAN & MADELINE	0261	1805	13	02		03625	00619	2	115 STONEHURST DR
EOM, CHUN C	0169	1011	2	305		04532	00504	2	27 W CLINTON AVE
EPIPHANIOU, GEORGIA	0014	114	18		000000	01645	01451	2	2 CAMBRIDGE RD
EPSTEIN, JOSHUA	0336	2805	3		000000	09085	00151	2	35 SUNDERLAND RD

TAXING DISTRICT NO. 61 TENAFLY

COUNTY NO. 02 BERGEN

NAME OF OWNER ADDITIONAL OWNERS	PAGE NO.	BLOCK NO.	LOT NO.	LOT QUALIF.	ACCOUNT NO.	DEED BOOK	DEED PAGE	CLASS	PROPERTY LOCATION
EPSTEIN, MICHAEL & FLYNN, KIERA	0335	2804	1		000000	02735	02363	2	320 HIGHWOOD AVE
EPSTEIN, MICHAEL & SABRINA	0335	2803	13		000000	01597	01459	2	55 RIDGE RD
EPSTEIN, NANCY C	0304	2204	3		000000	04067	01147	2	134 OXFORD DR
EPSTEIN, ROBIN QUAL PERS RES TRUST	0318	2502	9		000000	08668	00423	2	211 HIGHWOOD AVE
EPSTEIN, ZACHARY	0323	2507	14		000000	02052	00095	2	236 HIGHWOOD AVE
ERDTMANN, MARK	0333	2801	2		000000	02560	01113	2	110 DEVRIESE CT
ERGIN, ARISAN & TULIN	0338	2902	12		000000			2	48 HASTINGS DR
ERIKSSON, EVA SCHELL TRSTE	0168	1011	2	2.218		04466	00486	2	27 W CLINTON AVE
ERLEBACHER, MARLENE D	0300	2201	23		000000	08671	00001	2	55 WOODLAND PARK DR
ERLICH, SAMUEL & GILA	0168	1011	2	2.209		01491	00056	2	27 W CLINTON AVE
ERLICH, SAMUEL & GILA	0169	1011	2	2.307		01835	01923	2	27 W CLINTON AVE
ERLICH, SAMUEL & GILA	0297	2102	27		000000			2	11 PILGRIM CT
ERMM LLC	0165	1009	5		000000	01190	01068	4A	17 S SUMMIT ST
ERSOY, ESEN	0327	2603	5			02698	01882	2	8 DOGWOOD LN
ESA REALTY INC	0204	1309	9	2315		01783	00425	2	2315 THE PLAZA
ESCALA, ANDREW & MEREDITH	0271	1903	10		000000	01439	00955	2	3 HOWARD PARK DR
ESKENAZI, DANIEL & STECK, VANESSA	0076	410	8		000000	02157	01021	2	20 FLORAL TERR
ESPARZA, HANNA C & FERNANDEZ, ROMAN	0217	1404	19		000000	05258	01664	2	187 HUDSON AVE
ESPIRITU, NOEL G & MARY GRACE	0184	1201	9		000000	00864	01152	2	67 GORDON AVE
ESSER, DARREN & STACY	0238	1604	18		000000	09082	00384	2	11 FOREST RD
ESTEFANO, DANIELA & SERGIO	0309	2303	1		000000	04303	01886	2	24 EDGEWOOD ST
ETTER, ANDREW & JENNIFER	0287	2006	6	204		08777	00477	2	8 KENSINGTON CT
EUN, SOO YEUN & KIM, YOUNG SOK	0264	1808	8		000000	03689	01123	2	18 BRIARCLIFF RD
EUROPA, EUNICE	0065	403	9		000000			2	28 MORRIS RD
EVANGELISTA, PATRICIA B & DANIEL J	0276	1910	14		000000	03821	00310	2	63 OAK ST
EVANS, ADAM S & LESLIE	0301	2202	10		000000	02590	01717	2	88 WOODLAND PARK DR
EVANS, ROBERT P & PARADIS, MARTHA	0105	703	7			07837	00367	2	111 SERPENTINE RD
EVANS, KIRK & YI, SUSANNA	0140	810	42		000000	03506	01891	2	21 LINDLEY AVE
EVERAERT, LIANA P & PIERRE J	0009	110	13		000000	04932	00185	2	82 HAZELTON TERR
EY TEAM LLC	0176	1102	18		000000	05531	00412	2	65 GROVE ST
EZRA, SHLOMI & TATIANA	0113	710	2		000000	05320	01011	2	14 WALNUT DR
FABBRONI (ETAL), JOSE M	0040	209	19		000000	00788	02388	2	249 RIVEREDGE RD
FABRIKANT, VITALIY & VERONIKA KOLESNIK	0286	2005	9		000000	02270	00071	2	158 DOWNEY DR
FAKHIR, MONAH ABO	0013	114	9		000000	04057	01966	2	17 COLONIAL RD
FALEK, ANDREW & DENA	0266	1809	15		000000	08269	00043	2	21 COPPELL DR
FALEY, MARTIN F	0010	112	6		000000	08417	00448	2	104 GORDON AVE
FAN, IRENE	0207	1309	9	3311		01927	00130	2	3311 THE PLAZA
FAN, JING	0136	809	31		000000	03778	00088	2	13 HAMILTON PL
FAN, KAIWEN & GONG, YI	0063	401	2		000000	04282	00561	2	356 W CLINTON AVE
FAN, KELDON & YING	0267	1901	3		000000	02541	01431	2	38 WESTERVELT AVE
FAN, YUTING	0166	1011	2	104		01736	01436	2	27 W CLINTON AVE
FANG, YUYU	0215	1402	33		000000	02942	00489	2	107 HUDSON AVE
FARAJI, EBRAHIM & AMIN, SOHELIA K	0089	503	16		000000	08724	00293	2	87 COUNTRY CLUB RD
FARBER, ABIGAIL	0314	2401	6		000000	03121	00632	2	26 MOUNTAIN RD
FARBER, JEFFREY IAN & SHER, IRIS	0146	901	53		000000	02147	02351	2	15 NORMAN PL
FARBER, REBECCA S	0147	902	6		000000	09295	00402	2	46 NORMAN PL
FARKAS, JORDAN & LAUREN	0303	2203	8		000000	02437	00167	2	191 DEVON RD
FARNHAM, ALLEN N & TOMOKO O.	0056	305	9		000000	09587	00100	2	15 MELLON LN
FARRELL, BRYAN & MEGAN	0339	2902	14	100		04848	00388	2	100 HEIGHTS LN
FARRELL, TIMOTHY & ELIZABETH	0084	501	7			03412	00982	2	10 MARCOTTE LN
FARSHADFAR, ROBIN REV LIVING TRST	0006	108	6		000000	09653	00064	2	8 DAY AVE
FARSHCHIAN, LEILA	0311	2304	19		000000	04899	01356	2	187 LEROY ST
FATA, EUGENE EMIL & JOSEPHINE M	0319	2504	2		000000			2	160 TEKENING DR
FAUCHER, JEFF & PEREZ, LETICIA	0064	402	9		000000	04247	01495	2	79 FLORAL TERR
FAULISE, ANTHONY & VON GORDON, PIROSKA	0215	1402	27		000000	01577	00187	2	127 HUDSON AVE
FEDAN, IGOR & LITVINOVA, IRYNA	0098	604	18		000000	02492	00538	2	47 OAK AVE
FEINBERG, TODD & MARLENE	0285	2005	8		000000			2	152 DOWNEY DR
FEINER, TOM & NOGA	0004	106	3		000000	05347	00751	2	62 DAY AVE
FETT, ALAN	0251	1710	19		000000	01882	01013	2	30 KENWOOD RD
FELCHER, SCOTT & THERESE	0340	2902	14	702		05295	00408	2	702 HEIGHTS LN
FELDBERG, BEN & ANNA	0239	1604	29		000000	04665	00244	2	9 EDWARD CT
FELDMAN, BARAK & TAMAR SNIR	0096	603	38		000000	01495	01526	2	101 WINDSOR RD
FELDMAN, NIRA	0295	2102	4		000000	02660	00971	2	52 CHURCHILL RD
FELL, ANDREW & MERYL	0225	1503	27		000000	04202	01367	2	36 GRANDVIEW TERR
FELTENBERGER, DAVID & MEGAN	0259	1804	16		000000	04908	01632	2	168 SERPENTINE RD
FENECH, FRANK & DIANE	0250	1709	20		000000	02928	00907	2	45 E CLINTON AVE
FENG, CHUNPING & HSIU HWONG	0015	117	4		000000	08092	00455	2	234 HICKORY AVE
FENNELL, MARGARET A	0065	403	4		000000	07555	00175	2	19 S BROWNING AVE

TAXING DISTRICT NO. 61 TENAFLY

COUNTY NO. 02 BERGEN

NAME OF OWNER ADDITIONAL OWNERS	PAGE NO.	BLOCK NO.	LOT NO.	LOT QUALIF.	ACCOUNT NO.	DEED BOOK PAGE	CLASS	PROPERTY LOCATION
FERATTI, JEMALI & DRITA	0076	410	12		000000	01582 00330	2 3	GREENTREE TERR
FERCHAK, MICHAEL & HUANG, LI	0246	1705	4.01			04459 00077	2 38	HILLSIDE AVE
FERENTS, IRIT	0024	127	3		000000	01844 00027	2 20	SUNSET TERR
FERGENSON, P EVERETT & LARAINÉ	0078	411	19			09249 00435	2 9	MARCOTTE LN
FERMAGLICH, MATIS A	0329	2603	23.02				2 277	HUDSON AVE
FERMANO BUILDERS LLC	0297	2102	35		000000	05404 00987	2 40	LEROY ST
FEROLIE, JAMES & LESLIE H	0084	501	1		000000	00805 01306	2 2	MARCOTTE LN
FERRAUIOLA, ALEXANDER A & WANDA J	0121	801	19		000000		2 1	SUSSEX RD
FETTIG, T & KOCH, A REVOC TRUSTS	0315	2402	5		000000	05079 00652	2 18	BIRCHWOOD PL
FEUER, SCOTT M & ROBIN	0297	2102	30		000000	09551 00149	2 16	LEROY ST
FEUERSTEIN, BERNA	0108	706	2		000000		2 18	OAK ST
FICHTER, JOSEPH R & ANNETTE R	0150	903	7		000000	02593 00479	2 11	GEORGE ST
FIDLER, PETER & NINA	0281	2002	1		000000	07856 00232	2 6	DOWNEY DR
FIGURASIN, RUBIN & MIA	0245	1703	18		000000	03715 00427	2 8	RAVINE RD
FIKS, KATHLEEN G	0229	1505	12		000000	05067 00719	2 83	GLENWOOD RD
FILLER, JUAN & MARION P	0129	806	2		000000		2 39	LOUISE LN
FINCK, REBECCA P	0144	901	34		000000	07776 00257	2 3	SOMERSET RD
FINDER, SEYMOUR & HARRIET J	0310	2304	6		000000	07670 00960	2 157	STONEHURST DR
FINE, ROBERT & ABIGAIL	0228	1504	15		000000	08004 00490	2 7	ERNST PL
FINETTO, FRANK T	0148	902	27		000000	08319 00245	2 259	TENAFLY RD
FINETTO, GWENDOLYN	0186	1205	2.01			03841 01946	2 170	HICKORY AVE
FINI, MARIO & DIAN	0332	2606	4		000000	08132 00560	2 20	STANTON RD
FINK, DANIEL H & JESSICA	0275	1910	2		000000	01962 00704	2 74	SHERWOOD RD
FINK, SETH D & LESLIE R	0348	3103	8			09140 00466	2 69	WOODLAND ST
FINKEL, SETH J & DEBRA PARIS	0259	1804	20		000000	08145 00422	2 6	EAST HILL CT
FINKEL, SHULAMIT FAMILY TRUST	0047	301	19		000000	08468 00380	2 15	JEWETT AVE
FINKEL, SHULAMIT TRSTE	0314	2401	5		000000	05242 01977	2 22	MOUNTAIN RD
FINKELSTEIN, ARTHUR	0221	1502	14			09416 00018	2 23	SISSON TERR
FINKELSTEIN, MARIO	0018	118	20		000000	08215 00471	2 135	NEWCOMB RD
FIORANI, FILIPPO & LI	0307	2301	27		000000	04215 00632	2 116	THATCHER RD
FIORE, MICHAEL & JULIA	0224	1503	15		000000	04144 01681	2 63	PARK ST
FISCHBACH, MARY	0168	1011	2.213			08645 00587	2 27	W CLINTON AVE
FISCHER, DOROTHY 20 YR TRUST	0237	1604	1		000000	07815 00140	2 260	ENGLE ST
FISCHER, HAROLD M & MARTHA B	0069	406	17		000000		2 172	W CLINTON AVE
FISCHLER, RONEN & RACHEL	0272	1905	3		000000	00228 00379	2 49	INNESS RD
FISHBEIN, ROBERT A & CARLA	0273	1909	3		000000	08540 00099	2 75	SHERWOOD RD
FISHMAN, KAREN & DAVID	0308	2302	2		000000	05291 00017	2 148	STONEHURST DR
FITZPATRICK, LEO & JEANNIE	0268	1901	19		000000	08690 00034	2 15	INNESS RD
FJELDBERG, IRENE C & FINN	0089	503	10		000000		2 99	PALMER AVE
FLACK, DAVID S	0326	2601	22		000000	03294 01138	2 8	N BRAE CT
FLECHA, ALBERT C & GUTIERREZ, LEIDY	0046	301	7		000000	04845 01899	2 39	JEWETT AVE
FLEGLER, DANIEL	0342	3001	4		000000	09302 00092	2 17	LANCASTER RD
FLEISCHER, JOSEPH & JESSICA	0222	1502	20			08743 00006	2 9	ORCHARD PL
FLEISCHER, MICHAEL & LUCILLE LEE	0108	706	4		000000	08468 00928	2 26	OAK ST
FLORCZAK, DONALD & ANDREA	0029	201	7		000000	08159 00480	2 67	BUFF RD
FLORIN, KRISTA	0101	607	2		000000	01841 01598	2 42	OAK AVE
FLYBROS LLC	0349	3201	8		000000	02762 01267	2 82	KENT RD
FLYNN, KEVIN WILLIS & PATRICIA MARIE	0027	130	10		000000	04278 01080	2 110	COLUMBUS DR
FOLEY, MARK & MELANIE	0139	810	30			08143 00991	2 128	TENAFLY RD
FONDER, STEVEN & PATRICIA	0334	2801	12		000000	00739 00801	2 130	DEERFIELD DR
FONTANILLA, VALERIO & TERESITA	0068	406	13		000000	09506 00306	2 188	W CLINTON AVE
FOO, JUDY M & GEE, MATTHEW	0045	212	12		000000	00880 01815	2 145	RIVEREDGE RD
FORCHELLI, CHARLES N & MARY	0124	803	13		000000	07913 00401	2 2	SUSSEX RD
FORM, DAVID & BARTEL, SHARON	0307	2301	21		000000	03690 00081	2 88	THATCHER RD
FORMAN, TODD	0238	1604	15		000000	03567 00645	2 11	PARK ST
FORSON, RUBY	0204	1309	9.2313			00492 01626	2 2313	THE PLAZA
FORTE, FRANCIS A & MARIA A	0149	902	36		000000	09657 00248	2 119	WESTERVELT AVE
FOSTER, PAUL & LEW, JENNIFER B	0316	2403	9		000000	04380 00904	2 4	FARVIEW RD
FOX, DANIEL J	0064	402	3		000000	04933 01524	2 14	PORTER AVE
FOX, ELANA	0321	2506	11		000000	02299 01287	2 19	MOUNTAIN RD
FOX, FRANCES & REBECCA	0254	1802	1			04859 00868	2 20	LINDEN ST
FOX, GEORGE & LAURIE	0322	2506	14		000000		2 7	MOUNTAIN RD
FRANCISCAN MISSIONARY SISTERS	0078	411	17				15D 253	KNICKERBOCKER RD
FRANCISCAN MISSIONARY SISTERS	0079	411	26				15E	KNICKERBOCKER & MARCOTTE
FRANK, DAVID & SHARON	0080	412	21		000000	07891 00164	2 175	WESTERVELT AVE
FRANK, OREN & RONI	0297	2102	33		000000	03330 00079	2 28	LEROY ST
FRANKEL, MARC & KAREN	0349	3103	10		000000	08499 00272	2 41	WOODLAND ST
FRANKEL, MARTIN & ETTA	0214	1402	19		000000		2 1	KNOLL RD

TAXING DISTRICT NO. 61 TENAFLY

COUNTY NO. 02 BERGEN

NAME OF OWNER ADDITIONAL OWNERS	PAGE NO.	BLOCK NO.	LOT NO.	LOT QUALIF.	ACCOUNT NO.	DEED BOOK PAGE	CLASS	PROPERTY LOCATION
FRANKLE, JOHN T & RENA	0143	901	30		000000		2 12	SOMERSET RD
FRANKOWITZ, STEVEN D & STACI M	0115	713	10		000000	00013 01159	2 10	EVERGREEN PL
FREDMAN, KENNETH B & SHARON	0122	801	32		000000	01051 01958	2 99	SUSSEX RD
FREED, HARRY & HADASSA	0305	2301	5		000000		2 128	STONEHURST DR
FREED, JOHN & SHAN	0161	1005	25.101			08556 00989	2 34	PIERMONT RD
FREIMAN, JENNIFER & GORELIK, DMITRY	0278	1912	6		000000	04564 01680	2 30	WOODLAND PARK DR
FREISER, ANDREW & JESSICA	0218	1404	26		000000	01635 02229	2 10	KNOLL RD
FRENKEL, TZUR & REGEV, GALIT	0007	109	2		000000	05175 00958	2 3	LAST RD
FREUND, MAYA & SCHWARTZ, DAVID S	0185	1203	7		000000	04353 01864	2 66	GORDON AVE
FREY, JOHN THOMAS & MARIA ZANDONELL	0014	115	13		000000	07825 00212	2 4	COLONIAL RD
FRIAS,ALDWIN, & REGINA TROSTI-FRAIS	0102	701	1		000000	09645 00472	2 47	WINDSOR RD
FRIDMAN, DMITRY & ILONA	0113	711	7		000000	05311 00859	2 25	WILLOW LN
FRIED, ARIEL & BEHRMAN, ADAM	0129	806	7		000000	02943 02341	2 23	LOUISE LN
FRIEDBERG, EUGENE A & MARLYN	0061	309	3		000000	08264 00935	2 72	WOODMERE LN
FRIEDMAN, BRADLEY & MORGAN	0262	1806	3		000000	04824 01709	2 22	STONEHURST DR
FRIEDMAN, EDWARD J & ESTEE	0286	2005	14		000000	03711 00632	2 187	ELM ST
FRIEDMAN, HOWARD & ARLENE	0297	2102	32		000000		2 22	LEROY ST
FRIEDMAN, JODIE	0105	703	6			09448 00494	2 115	SERPENTINE RD
FRIEDMAN, JOEL H & MARILYNN S	0029	202	1		000000		2 49	BUFF RD
FRIEDMAN, MICHAEL & KERI	0343	3001	14		000000	02025 00496	2 6	LANCASTER RD
FRIEDMAN,JEREMY & SARHIS, MICHELLE	0327	2603	3		000000	03791 00876	2 22	DOGWOOD LN
FRIENDS OF GRACE SERVICES, INC	0180	1104	13.01				15D 100	GROVE STREET
FRIIS-JACOBSEN, HANS C & JENNIFER	0098	604	9		000000		2 74	WINDSOR RD
FRINDT, MONICA I & GUSTAVO F	0102	701	2		000000	00983 00624	2 16	HARSEN RD
FRIS, IGOR & OLGA I COOPERMAN	0052	303	25.01				2 40	N BROWNING AVE
FROEDER, RUDOLPH H & ROSEMARIE	0103	702	3		000000		2 38	LINDLEY AVE
FROHLICH, SETH A & LAURA E OTTE-	0107	704	16		000000	03268 02034	2 43	WALNUT DR
FROHLINGER, JOSEPH & MARGERY	0267	1809	22		000000	07646 00724	2 7	COPPELL DR
FUCCI, DONALD & DIANE	0143	901	27		000000		2 28	SOMERSET RD
FUCHS, DANIEL	0286	2005	19		000000	09340 00079	2 155	ELM ST
FUENTECILLA, ERIC & EMMA	0032	205	2		000000	04067 00789	2 138	SUNSET LN
FUHRMAN, ALEC	0216	1404	6		000000	01608 01013	2 27	ROYDEN RD
FUJISAKI, GONOSUKE & TOMOKO	0163	1007	6		000000	04080 01749	2 48	FOSTER RD
FUJITA, DAISUKE & CHIHARU	0050	302	30		000000	04266 00725	2 42	JEWETT AVE
FUKUDA, TAKESHI & MARIKO	0140	810	38		000000	08038 00504	2 29	LINDLEY AVE
FULOP, JOSHUA & JACQUELINE	0273	1907	2		000000	02373 01428	2 9	BYRNE LN
FUNERAL HOME MANAGEMENT INC	0247	1707	1		000000	04969 00214	4A 148	DEAN DR
FUNG, JEN	0146	901	58			01628 01231	2	NORMAN PL
FUNG, JEN	0146	901	59			01628 01226	2 31	NORMAN PL
FUNG, JEN M	0152	903	32		000000	01628 01236	2 318	TENAFLY RD
FUNG, MARK	0100	605	11		000000	08174 00637	2 10	KNICKERBOCKER RD
FURER, JUDITH E	0237	1604	6		000000	07903 00728	2 45	PARK ST
FURFARO, GIUSEPPE & DONA	0146	901	62		000000	01064 02434	2 37	NORMAN PL
FURMAN, JASMIN	0073	407	24		000000	08381 00791	2 47	NORMAN PL
FURMAN, SANDFORD	0315	2402	14			07980 00366	2 157	E CLINTON AVE
FURTADO, AARON & URS, RAKSHA	0331	2605	3		000000	03436 01278	2 74	HOMESTEAD RD
G-SQUARE, LLC	0197	1309	4		000000	08009 00815	4B 225	COUNTY RD
GAAFER, HANY M & MAYADAH ZAHARAN	0031	203	9		000000	00334 01122	2 502	KNICKERBOCKER RD
GABAY, ODED & JILL	0270	1902	6		000000	04793 00152	2 121	ENGLE ST
GABBAY, DANIEL & ELIZABETH	0349	3201	6		000000	02463 02024	2 187	BUCKINGHAM RD
GABRIEL, ABDULAHAD & CHRISTINE	0216	1404	9		000000	01129 00622	2 39	ROYDEN RD
GABRIEL, H GARY	0347	3102	3		000000	02562 01712	2 226	CHURCHILL RD
GAITMAN, STEVEN & STACEY	0347	3101	13		000000	00236 00720	2 221	CHURCHILL RD
GAL, TSVI & SARA	0330	2604	12		000000	08190 00284	2 74	GLENWOOD RD
GALANT, HERBERT L	0319	2504	1		000000	07670 00267	2 150	TEKENING DR
GALANT, JOHN	0025	128	3		000000	01712 01546	2 522	KNICKERBOCKER RD
GALLAGHER,RICHARD&JAROSLOW,AMY TRUS	0218	1404	37		000000	03573 00640	2 51	ROYDEN RD
GALLAY, MICHAEL E & ELIZABETH G	0020	121	21		000000	08700 00584	2 25	SUNSET TERR
GALLIONE, THOMAS W	0147	902	12		000000	02967 00326	2 30	NORMAN PL
GALLIONE, THOMAS W	0147	902	13		000000	03644 01749	2 28	NORMAN PL
GALLO, VICTOR & FABIANA	0334	2801	13		000000	02081 01885	2 140	DEERFIELD DR
GALLUZZI, DON A & MARGERY B	0126	804	13		000000		2 9	TENAFLY CT
GALLYOT, GERALD & MADOLORES G.	0104	702	30		000000	08304 00582	2 13	LEONARD AVE
GALVAO, C C M & J L A	0174	1101	20		000000	01179 02141	2 85	SUNSET LN
GAMILAE LLC	0346	3101	4		000000	00727 01698	2 120	BUCKINGHAM RD
GAMIO, JULIO	0248	1708	2		000000	01395 00681	2 32	E CLINTON AVE
GAMIELI, ESTHER	0252	1710	37		000000	04092 00860	2 196	ENGLE ST
GAN, YEE-HOOI & YUNBO GAN	0007	109	8		000000	01604 00632	2 73	HAZELTON TERR

TAXING DISTRICT NO. 61 TENAFLY

COUNTY NO. 02 BERGEN

NAME OF OWNER ADDITIONAL OWNERS	PAGE NO.	BLOCK NO.	LOT NO.	LOT QUALIF.	ACCOUNT NO.	DEED BOOK	DEED PAGE	CLASS	PROPERTY LOCATION
GANAT, MAZ & MICHELLE	0133	808	26		000000	04918	01764	2	72 GEORGE ST
GANDHI, MITUL & SETHI, RESHAM	0340	2902	14.605			02558	01617	2	605 HEIGHTS LN
GANSEL, ROBERT B	0056	305	15		000000	04084	01794	2	91 LYLEWOOD DR
GAO, JUN & ZHANG, RUNZHI	0133	808	18		000000	04856	00700	2	108 GEORGE ST
GAO, YI & WANG, TONG	0142	901	13		000000	04908	01360	2	124 W CLINTON AVE
GAO, ZHONG	0260	1805	4.02			02725	00224	2	136 E CLINTON AVE
GAO, ZHONG & ZHANG, WEN	0244	1703	6		000000	03244	02000	2	213 ENGLE ST
GARBOWSKI, DARIUSZ & EWA	0003	104	10		000000	00951	00970	2	9 DAY AVE
GARCIA, CYRUS ISMAEL KAZERANI&LAURA	0135	809	15		000000	05256	01153	2	9 COLEMAN TERR
GARCIA, JOSE M FOUNDATION INC	0212	1401	3		000000	07938	00399	4A	310 COUNTY RD
GARCIA, JOSE M FOUNDATION INC	0212	1401	4		000000			1	N SUMMIT ST
GARDEN, NOAH & MELISSA	0349	3201	10		000000	01404	01803	2	104 KENT RD
GARELLA, HUGO & ROSEMARY D	0048	301	38		000000			1	REAR-JEWETT AVE
GARJIAN, ROSE M & HAIG J	0163	1007	15			01266	01443	2	12 JEFFERSON AVE
GARRETT, STEVEN E & GILLIAN E	0298	2103	6		000000	08640	00513	2	14 ELKWOOD TERR
GARRY, EDWIN J & HELEN	0187	1205	6		000000	08155	00413	2	142 HICKORY AVE
GARSHICK, MICHAEL & MARISA	0303	2203	17		000000	04324	00646	2	33 CHURCHILL RD
GATCHALIAN, AURELIA R & JESSE	0267	1901	4		000000	07833	00048	2	36 WESTERVELT AVE
GAVRIELY, LIHI LUTAN & GUY	0173	1101	8		000000	03785	00795	2	70 COLUMBUS DR
GAZIT, LIOR & ALLA	0075	409	1		000000	04225	00455	2	26 PLEASANT AVE
GAZIT, LIOR & ALLA	0289	2007	5		000000	04872	01388	2	104 ELM ST
GEE, JUDY MOYE LAM	0031	204	5		000000	04949	01234	2	35 WIGHT PL
GEFFNER, AARON M, SAMMI K & NEAL	0252	1710	31		000000	05040	00627	2	9 KENWOOD RD
GEGECHKORI, TAMAR	0017	118	7		000000	04694	00723	2	198 HICKORY AVE
GEIS, JONATHAN & ZERYKIER, SHUNI	0281	2001	6		000000	02280	01753	2	54 OAK ST
GEISENHEIMER, CAROL	0240	1605	13		000000	07498	00690	2	2 PARK ST
GELBERT, DAVID R & JILL B	0148	902	21		000000	08506	00545	2	4 NORMAN PL
GELERIS, JOSHUA & HERTZBERG, EMILY H	0229	1505	7		000000	04277	00180	2	26 BROOK RD
GEMIGNANI, JULIAN R & GISELLE P	0218	1404	29		000000	04972	00636	2	10 ROYDEN RD
GENG, XIAOLEI & ZHU, YING	0286	2005	15		000000	05098	00037	2	181 ELM ST
GENSONE, JOSEPH JR & BRENDA D	0150	903	8		000000			2	15 GEORGE ST
GEOMAR 206 LLC	0209	1310	14			00299	00784	2	206 COUNTY RD
GEORGE, PETER & ALISON	0069	406	21		000000	09499	00383	2	156 W CLINTON AVE
GERBER, IDO & MAOR, LIANA	0316	2403	5		000000	04837	01375	2	28 FARVIEW RD
GERBER, MITCHELL M & CINDY	0217	1404	18		000000	07604	00551	2	1 PETER LYNAS CT
GERBER, STEVEN M & JANICE	0336	2804	9		000000	08612	00656	2	63 BERKELEY DR
GERBER, IDO & MAOR, LIANA (GERBER)	0094	602	32		000000	03834	01286	2	9 MALCOLM CT
GERSHON, MELVIN & MARIA	0336	2805	4		000000	09658	00174	2	21 SUNDERLAND RD
GERSHON, ROGER & RONI	0316	2402	16		000000			2	4 DEPEYSTER AVE
GERSHONI, ELAN & WEINBERG, LILLIAN	0233	1602	1		000000	05264	00297	2	2 SISSON TERR
GERSHONI, JACOB & NURIT LEVIN	0062	309	15		000000	02856	00668	2	10 WOODMERE LN
GERSTMAN, RICHARD & JO ANN	0238	1604	14		000000	01580	01219	2	15 PARK ST
GERTZULIN, DOV	0345	3003	2		000000	04781	00801	2	159 BUCKINGHAM RD
GETTENBERG, DAVID & ERICA KASS	0317	2403	16		000000	02404	00703	2	14 OLD SMITH RD
GEWIRTZ, JASON & STACY	0104	702	26		000000	01869	01165	2	33 LEONARD AVE
GHITIS, JONATHAN & JAIME	0328	2603	16		000000	03737	00196	2	37 STONYBROOK RD
GHODSI, ASGHAR & LEILA YASSAMI	0132	808	2		000000	08819	00224	2	61 FRANKLIN ST
GIANNIKOS, CHRISTOS&FOTINI TSEPELIAS	0249	1709	9		000000	02482	00556	2	189 ENGLE ST
GIANNOTTI, KERRI A	0258	1804	3		000000	05480	00040	2	6 LAWRENCE PKWY
GIANNOTTI, ROBERT & BARBARA	0002	103	8		000000			2	37 DAY AVE
GIBBONS, JOHN & HILDA L	0083	415	7		000000	05214	01224	2	20 BURLINGTON RD
GIESI 31 CENTRAL LLC	0180	1104	7		000000	03153	01618	1	27 CENTRAL AVE
GIESI 31 CENTRAL LLC	0180	1104	8		000000	03141	00814	1	31 CENTRAL AVE
GIESI 78-80 HICKORY LLC NJ	0192	1211	2.01			03965	00158	2	78-80 HICKORY CT
GILBERT, JANE L	0343	3001	16		000000	00347	00771	2	16 LANCASTER RD
GILBERT, MARTIN	0106	704	2		000000	08475	00442	2	12 LEONARD AVE
GILLON, JOSHUA B & NANCY J	0306	2301	19		000000	07945	00739	2	18 THATCHER RD
GILLON, STEVEN	0096	603	27		000000	01451	00545	2	19 HARSEN RD
GINZBERG, SOFIA Y	0156	905	4.202			09564	00479	2	26 FRANKLIN ST
GINZBURG, MITCHELL & MARCIA	0334	2802	4		000000	00018	01237	2	101 DEERFIELD DR
GIORDANO, THOMAS A & KATHLEEN E	0155	904	36		000000			2	12 GEORGE ST
GIOVIO, JOSEPH JR & DIANE BAUER	0180	1104	11		000000	00959	00393	2	64 GROVE ST
GIRADO, JONATHAN & DIVINA	0062	309	17		000000	09510	00226	2	4 LYLEWOOD DR
GISTRAK, MICHAEL & PHOEBE	0333	2801	8		000000	09311	00478	2	101 DEVRIESE CT
GITMAN, EMIL & CHEN, KATZ	0246	1705	7		000000	04342	00505	2	52 HILLSIDE AVE
GIVNER, ELIZABETH	0083	415	18		000000			2	147 SUSSEX RD
GJINI, GJIN	0073	407	36		000000	00100	01704	2	79 NORMAN PL
GKOUNTOULAS, VASILIKI	0280	1913	8		000000	01476	01667	2	59 DOWNEY DR

TAXING DISTRICT NO. 61 TENAFLY

COUNTY NO. 02 BERGEN

NAME OF OWNER ADDITIONAL OWNERS	PAGE NO.	BLOCK NO.	LOT NO.	LOT QUALIF.	ACCOUNT NO.	DEED BOOK PAGE	CLASS	PROPERTY LOCATION
GLADSTEIN, MATTHEW L & PAMELA	0099	605	5		000000		2	137 WINDSOR RD
GLANTZ, DOROTHY	0037	208	30		000000	07481 00608	2	16 GARDEN CT
GLANZBERG, BRUCE & ROBIN	0339	2902	14.203			05150 00534	2	203 HEIGHTS LN
GLASS, MIKEL & CARYL PAISNER	0222	1502	25		000000	08352 00329	2	3 SISSON TERR
GLASSMAN, JONATHAN M & HEATHER	0237	1604	3		000000	09150 00438	2	112 HIGHWOOD AVE
GLAUBERG, LEWIS & MARIANNE	0289	2006	8.109			08570 00743	2	29 ENGLE ST
GLENWOOD GROUP LLC	0165	1010	6		000000	02733 00635	4A	17-19 WASHINGTON ST
GLICK, ALLEN & SUSAN	0251	1710	17		000000	01254 01417	2	22 KENWOOD RD
GLODOWSKI, KEVIN & JENNIFER	0216	1403	7		000000	03018 01955	2	11 KNOLL RD
GLOVER, CURLEY	0199	1309	9.1216			01651 00841	2	1216 THE PLAZA
GLYANTZ, LEYA	0269	1901	30		000000	08674 00308	2	80 DEAN DR
GLYNOS, DAVID P & JOHN B GLYNOS	0258	1803	30		000000	01973 02184	2	204 SERPENTINE RD
GOETZ, GERHARDT J & MARY	0128	805	18			08344 00589	2	167-A TENAFLY RD
GOFF, STEPHEN P & CARLSON MARIAN B	0098	604	11		000000		2	66 WINDSOR RD
GOH, KEN	0250	1709	19		000000	00803 01909	2	49 E CLINTON AVE
GOLAN, AVIHAI & PNINA V	0131	807	9		000000	00992 01912	2	111 GEORGE ST
GOLAN, AVIHAI & PNINA VEISBERG	0146	901	54		000000	04373 00208	2	19 NORMAN PL
GOLAN,TAL & TAMAR LEV-	0151	903	14		000000	03805 00736	2	33 GEORGE ST
GOLBAYANI,HAMI	0122	801	34		000000	03795 01918	2	20 PALMER AVE
GOLD, H KEITH & GREENFIELD, ALICE R	0041	210	20		000000	08608 00785	2	32 WINTHROP CT
GOLD, JUDITH H	0261	1805	15		000000	03366 01279	2	121 STONEHURST DR
GOLD, STEVEN & TANIA	0086	501	25		000000	08610 00607	2	12 NORTHROP LN
GOLDBERG, ANDREW & DINA STOLPER	0331	2605	9.02			08398 00064	2	24 WOOD RD
GOLDBERG, JASON M & MICHELE L	0243	1702	15.02			08433 00099	2	1 RAVINE RD
GOLDBERG, JONATHAN & RACHEL	0241	1605	21		000000	04310 00518	2	34 PARK ST
GOLDBERG, KATIE	0217	1404	15			05172 01783	2	15 PETER LYNAS CT
GOLDBERG, MICHAEL L & RACHEL D	0225	1503	22			04647 01116	2	16 GRANDVIEW TERR
GOLDBERG, ROSI B & ISAAC	0115	713	2		000000	03142 00648	2	80 WALNUT DR
GOLDBERG, YTHAN & JILL GROVES	0125	803	16		000000	00828 00167	2	29 JOYCE RD
GOLDEN, HEATH & LORI	0309	2302	18		000000	08886 00034	2	31 CYPRESS ST
GOLDFEIN, SHEPARD TRSTE & ELLEN R	0351	3202	13		000000	05385 00548	2	141 ESSEX DR
GOLDFELD, DORIAN & IRIS A	0217	1404	11		000000	08040 00202	2	31 PETER LYNAS CT
GOLDMAN, BARRY & LAURIE J	0128	805	25		000000		2	10 LOUISE LN
GOLDMAN, GLENN & ELIZABETH A	0243	1702	11		000000		2	11 RAVINE RD
GOLDMAN, LEA & GOLDSHTEIN, OFER	0251	1710	10		000000	03039 00128	2	7 DEPEYSTER AVE
GOLDMAN, MATTHEW & MASUMI	0326	2601	12		000000	08706 00919	2	17 N BRAE CT
GOLDMAN, SETH & KREVITT, AMANDA	0324	2507	38		000000	02063 00426	2	55 FOREST RD
GOLDMAN,JEFF	0235	1603	3		000000	01343 00545	2	86 HIGHWOOD AVE
GOLDSCHNEIDER, EVAN & JACQUELINE	0327	2601	29		000000	01480 00423	2	31 DOGWOOD LN
GOLDSTEIN, DAVID & ANITA	0277	1911	12		000000		2	44 HOWARD PK DR
GOLDSTEIN, IRA M & SOPHIA L	0084	501	8			05236 01409	2	8 MARCOTTE LN
GOLDSTEIN, NATHAN & DUNNIA	0117	714	21		000000	08401 00413	2	40 WILLOW LN
GOLDSTEIN, ROSS & LIYA KAHAN-	0276	1910	13		000000	04544 00054	2	67 OAK ST
GOLDSTEIN, STEPHEN & AMY	0032	205	10		000000	08693 00534	2	34 WIGHT PL
GOLDSTROM, JARED & SHEERA	0337	2901	14		000000	01466 02180	2	29 FARVIEW RD
GOLDWEIT, RICHARD & NINA	0240	1605	18		000000	07881 00826	2	24 PARK ST
GOLE, ABE & JANET	0120	801	12		000000	07629 00336	2	9 HUGUENOT CT
GOLODIK, JAMES & MILLER,SHARON	0160	1002	17		000000		2	40 GROVE ST
GOLODIK, JAMES & SHARON R MILLER	0160	1002	18		000000	08134 00180	2	44 GROVE ST
GOLOMB, FREDERICK M & JAMES B	0303	2203	15		000000	02875 00495	2	59 CHURCHILL RD
GOLOMB, MOSHE & SARA	0251	1710	14		000000	09112 00169	2	10 KENWOOD RD
GOMES, WELINGTON	0049	302	14			05230 00681	2	11 N BROWNING AVE
GOMEZ GARCIA, JOSE A&MAYER, JESSICA	0016	117	18		000000	02939 02072	2	161 NEWCOMB RD
GOMEZ, DAVID & MELISSA	0069	406	28		000000	01797 00969	2	37 SURREY LN
GOMEZ, HAROLD & CASIS, FARAH C	0190	1208	12		000000	09202 00252	2	65 COLUMBUS DR
GOMEZ, MANUEL	0245	1703	14		000000	04588 01575	2	71 HILLSIDE AVE
GONEN-ABOODI, GALIT	0041	210	9		000000	02802 00706	2	19 WIGHT PL
GONG, QIZHUN & XIAOLI XU	0139	810	23		000000	08256 00327	2	28 ROBERTS CT
GONIK,CHARLES OZAK& ANDREA M	0203	1309	9.2213			03754 01221	2	2213 THE PLAZA
GONZALEZ, VANESSA & KONSTANT, JOHN	0320	2505	1		000000	02184 00633	2	88 DEPEYSTER AVE
GOODLOE, WANDA N	0251	1710	12		000000	08751 00667	2	3 DEPEYSTER AVE
GOODMAN, KARL R & TAMI J	0342	3001	5		000000	07719 00032	2	27 LANCASTER RD
GOODSTEIN, CLIFFORD S & CATHERINE A	0303	2203	9		000000	00641 00039	2	171 DEVON RD
GORDON, ANDREW & LAUREN	0315	2402	4		000000	01953 01947	2	14 BIRCHWOOD PL
GORDON, DANIEL J & RHONDA J	0020	121	24			02962 00182	2	19 SUNSET TERR
GORDON, RACHAEL M & DISOMMA, FRANK	0158	1001	14		000000	08289 00885	2	33 CHESTNUT ST
GORDON, RONIT	0153	904	14		000000	08657 00484	2	41 FRANKLIN ST
GORDON, SUZAN & TILGNER, PETER	0168	1011	2.214			08498 00610	2	27 W CLINTON AVE

TAXING DISTRICT NO. 61 TENAFLY

COUNTY NO. 02 BERGEN

NAME OF OWNER ADDITIONAL OWNERS	PAGE NO.	BLOCK NO.	LOT NO.	LOT QUALIF.	ACCOUNT NO.	DEED BOOK PAGE	CLASS	PROPERTY LOCATION
GORELOV, YONATAN & LAUREN	0341	2902	20		000000	04370 01192	2	27 RIDGE RD
GORENSTEIN, MARION M & EVELYN F	0041	210	15		000000		2	1 WIGHT PL
GORMAN, GEORGE T & CAROLE J	0047	301	29		000000		1	REAR-JEWETT AVE
GORNY, JOYCE ESTHER & LEE JAMES	0282	2002	7		000000	04439 00324	2	42 DOWNEY DR
GORSHEIN, DOV & LINNEA	0169	1011	2.312			05288 01195	2	27 W CLINTON AVE
GORSHEIN, ESHAI & DANIELLE	0250	1710	2		000000	04773 00317	2	41 DEPEYSTER AVE
GOTTLICH, LORRAINE S	0239	1604	28		000000	08181 00357	2	8 EDWARD CT
GRABER, ARNOLD S & AMY L ABRAMS	0026	129	8		000000	08079 00965	2	134 COLUMBUS DR
GRACE CHAPEL	0144	901	40		000000		15D	W CLINTON & TENAFLY
GRACH, ALEKSANDR & NEMOYTINA, VICTORIA	0016	117	14		000000	01560 01178	2	147 NEWCOMB RD
GRANT, HARALD EVAN & DANA	0268	1901	21		000000	04547 00563	2	1 INNESS RD
GRATCH, JOHANNA C	0170	1011	2.317			02084 01464	2	27 W CLINTON AVE
GRATT, SILVIA P	0236	1603	18		000000	08953 00112	2	11 LAUREL AVE
GRAVES, FAYE	0201	1309	9.2114			00923 01757	2	2114 THE PLAZA
GRAZUTIS, CHEN & KIRSTEN CORIO	0232	1601	14		000000	01426 01546	2	105 MAGNOLIA AVE
GREEK ORTHODOX CATHEDRAL OF ST JOHN	0338	2902	13		000000	08701 00375	15D	353 E CLINTON AVE
GREEK ORTHODOX CATHEDRAL OF ST JOHN	0339	2902	13.01				4A	E CLINTON AVE - CELL PAD
GREELEY, MICHAEL	0058	306	6		000000	09343 00042	2	158 RIVEREDGE RD
GREEN, WILLIAM A & LIZA S	0162	1007	2		000000	00271 01775	2	72 FOSTER RD
GREENBERG, BERTON L & EVELYN R	0308	2302	8		000000	08798 00449	2	167 LEROY ST
GREENBERG, RICHARD L & HELEN L	0351	3203	7		000000	07959 00518	2	54 ESSEX DR
GREENBERG, STEPHEN & SHARI, TRUSTS	0261	1805	23		000000	00750 00354	2	23 STONEHURST DR
GREENSPAN, PETER & LEAH	0263	1808	2		000000	00763 01570	2	14 LAWRENCE CT
GREENWAY, IAN M & VICTORIA ESTANY	0083	415	15		000000	02261 02147	2	127 SUSSEX RD
GREGORY, TROY & DANIELLE	0348	3102	14		000000	00840 01382	2	12 ILLINGWORTH AVE
GRESLA-GRIMM, SALLY	0069	406	16		000000	04638 01339	2	176 W CLINTON AVE
GRETAH, DAVID & KUKIN, SARAH	0310	2303	9		000000	04913 01099	2	71 HOWARD PARK DR
GRIECO, WILLIAM A & EILEEN A	0024	126	9		000000		2	105 COLUMBUS DR
GRIFFIN, ALBERT P & CAROL U	0155	904	37		000000		2	10 GEORGE ST
GRIFFIN, NICOLE BARLOW	0178	1104	1.526			00265 02332	2	26 COBBLESTONE WAY
GRIFFITHS, E RICHARDS & WARD G	0094	603	8		000000	07806 00212	2	58 COUNTRY CLUB RD
GRIGORIAN, RAFFI HAIKAZ TRSTE	0244	1702	18		000000	02252 01243	2	50 MAGNOLIA AVE
GRIMALDI, ANTHONY & ROPER, REGINA	0021	122	3		000000	03357 01940	2	548 KNICKERBOCKER RD
GRIMM, CHARLES P & IRENE M	0034	207	17		000000		2	143 JEFFERSON AVE
GRIMM, ELEANORE JANE	0232	1601	20			05100 01739	2	93 MAGNOLIA AVE
GRINAPPELL, ROY & ADI	0233	1601	23		000000	04331 01186	2	67 HIGHWOOD AVE
GRINKER, SANDRA & SHEPARD	0285	2005	1		000000	04688 00226	2	12 MAPLE ST
GROBERIO, FLORIVALDO	0039	209	10		000000	00753 00168	2	22 RICHARD ST
GROGAN, BRIAN & ROSWITHA	0089	503	8		000000	00829 00849	2	93 PALMER AVE
GROSOVSKY, ELLIOTT & ELLEN	0218	1404	25		000000	07960 00846	2	8 KNOLL RD
GROSS, MICHAEL & JESSICA H	0272	1904	7		000000	00800 00825	2	31 HOWARD PARK DR
GROSS, ARTHUR H & NOFIT W	0323	2507	15		000000	08379 00041	2	240 HIGHWOOD AVE
GROSSMAN, BENJAMIN (ETAL)	0015	115	14		000000	01473 00777	2	270 HICKORY AVE
GROSSMAN, JEFFREY D & MICHELLE K	0302	2202	26		000000	08226 00954	2	71 DOWNEY DR
GROSSMAN, KENNETH & SUSAN GOLDFARD	0234	1602	10		000000	08662 00757	2	293 ENGLE ST
GROSSMAN, KENNETH G & MARCIA	0143	901	19		000000		2	21 SOMERSET RD
GROSSMAN, RANDY & JACQUELINE	0104	702	22		000000	08026 00727	2	61 LEONARD AVE
GROVE STREET AT TENAFLY LLC	0179	1104	1.802				2	2 HEMLOCK LN
GROVE STREET AT TENAFLY LLC	0179	1104	1.804				2	4 HEMLOCK LN
GROVE STREET AT TENAFLY LLC	0179	1104	1.808				2	8 HEMLOCK LN
GROVE STREET AT TENAFLY LLC	0179	1104	1.816				2	16 HEMLOCK LN
GROVE STREET VENTURES LLC	0193	1214	6.101			02946 01332	2	135 GROVE ST
GROVE STREET VENTURES LLC	0193	1214	6.102			02946 00992	2	133 GROVE ST
GRUMAN, JEREMY & ABBY	0229	1505	8		000000	03206 00218	2	34 BROOK RD
GRUNES, ROBERT L & ELEONORA G	0111	708	1		000000		2	18 OAK AVE
GRUNFELD, SAMUEL H & ARLENE	0030	203	5		000000	07754 00888	2	9 CLARKE PL
GU, HAO & HU, JIAQI	0078	411	12		000000	05516 00277	2	28 GREENTREE TERR
GU, JANE	0343	3002	1		000000	03305 01071	2	298 WOODLAND ST
GU, YIBIAO & DAI, WEI	0085	501	17		000000	02639 01411	2	21 CRABTREE LN
GUAN, JORGE MANUEL CHEN & TAN, JENNIFER	0093	602	26		000000	05092 00506	2	88 MACKAY DR
GUAN, JUNJIE & TANA MARIE HINTZ	0077	411	8		000000	03876 01321	2	71 MORRIS RD
GUENTHER, JAMES W & JOANNA GRIGORIOU	0124	803	2		000000	04069 00726	2	88 SUSSEX RD
GUERRERO, MINERVA	0126	804	5		000000	08636 00115	2	9 MOLLER ST
GUILLIN, SANDRA	0205	1309	9.3114			00507 01043	2	3114 THE PLAZA
GUILLORY, ANN V	0349	3201	2		000000	08416 00919	2	235 BUCKINGHAM RD
GUINTO, GILBERTO & FELICITAS	0034	207	18		000000		2	139 JEFFERSON AVE
GUITMANN, MARC & JODIE LEWIS-	0314	2401	7		000000	04765 01812	2	30 MOUNTAIN RD
GUMENIUC, ION	0324	2507	36		000000	04929 01755	2	63 FOREST RD

TAXING DISTRICT NO. 61 TENAFLY

COUNTY NO. 02 BERGEN

NAME OF OWNER ADDITIONAL OWNERS	PAGE NO.	BLOCK NO.	LOT NO.	LOT QUALIF.	ACCOUNT NO.	DEED BOOK	DEED PAGE	CLASS	PROPERTY LOCATION
GUNTHER, JOHN & MOLLY	0253	1710	45		000000	04770	00939	2	14 FOREST RD
GUO, HONGSHENG & DI YANG	0179	1104	1.820			00721	01325	2	20 HEMLOCK LN
GUO, HONGSHENG & DI YANG	0179	1104	1.822			00722	02092	2	22 HEMLOCK LN
GUO, HONGSHENG & YANG, DI	0032	205	1		000000	09311	00023	2	142 SUNSET LN
GUO, QI & HUA YU	0033	207	6		000000	01282	00384	2	116 SUNSET LN
GUO, SHENG ZHONG & CHENG, LAM YING	0121	801	17.101			00088	00853	2	237 TENAFLY RD
GUO, YUCHEN	0139	810	25		00000	01551	00645	2	20 ROBERTS CT
GUO, HUIDONG & XIAN CHEN	0095	603	23		000000	01423	00691	2	9 HARSEN RD
GUPTA, AVNEESH & SINGH, SANJANA	0338	2902	7		000000	03541	00662	2	37 NELSON PL
GUPTA, NICKHIL & DEEPAK	0281	2001	12		000000	02995	02387	2	49 ELM ST
GUPTA, MANOJ & BHAWNA	0280	1913	14		000000	03707	01133	2	21 DOWNEY DR
GUREVITCH, LIMOR & SAGIV	0132	808	3.01					2	65B FRANKLIN STREET
GUREVITCH, LIMOR & SAGIV	0132	808	3.02			05239	00448	2	65A FRANKLIN STREET
GUREVITZ, URI & TAMAR GUR-	0188	1207	2		000000	02669	01883	2	194 JEFFERSON AVE
GURLAND, MARK A & FRANCES E	0332	2605	15		000000	07738	00146	2	27 STANTON RD
GUS, DANIELA BEN-DOR & KAREV, ORI	0080	412	10		000000	05436	00295	2	64 NORMAN PL
GUS, ITAMAR	0133	808	16		000000	03537	01050	2	33 DEMOTT ST
GUSTAVE, JONATHAN & SHARYN	0271	1903	6		000000	09224	00388	2	12 COPPELL DR
GUTIERREZ, FRANCISCO E & ROSANNA	0240	1605	9		000000	01559	02033	2	79 DEPEYSTER AVE
GUTMANN, SAMUEL & JENNIFER	0334	2802	2		000000	01666	01302	2	131 DEERFIELD DR
GUTTENBERG, W & A	0086	501	33					1	MACKAY DR
GUTTMAN, MICHAEL & ILAN	0225	1503	21		000000	01446	01455	2	14 GRANDVIEW TERR
GUTWERG, ORI & ORIT ROZENBLUM	0330	2604	2.06			04507	00169	2	5 MILLERS CROSSING
GUY, ROY & TAMMY L	0347	3102	1		000000	03314	00509	2	245 OXFORD DR
GUZ, AMIT & IRIT LEV	0059	306	15		000000	01211	00218	2	39 LYLEWOOD DR
GUZMAN, ANDRES & RODRIGUEZ, PATRICIA	0244	1702	16		000000	04825	00825	2	40 MAGNOLIA AVE
HA, DAVID & KAREN Y	0290	2007	16		000000	01996	00869	2	204 ELM ST
HA, DONG HEE & EUN AH CHUNG	0307	2301	28		000000	09589	00354	2	128 THATCHER RD
HA, JAMES R & JIN OAK	0313	2306	16		000000	01584	00536	2	310 DEVON RD
HA, YOON JOO LEE & YOUNGDawn D	0076	410	13		000000	03296	00732	2	9 GREENTREE TERR
HA, YUEJIAO & LIU, CHENGXIANG	0265	1809	3		000000	04653	01634	2	20 CRESTON AVE
HA, SODAM&PARK, TAEHYUNG(TAE HYUNG)	0105	702	33		000000	04966	01693	2	110 TENAFLY RD
HABAS, RAMI & VELA, ADRIANA B	0050	302	26		000000	04275	00717	2	30 JEWETT AVE
HACKMAN, DANIEL AARON & STEPHANIE	0087	502	6		000000	05069	01559	2	148 SUSSEX RD
HADJIGEORGIOU, OKSANA	0311	2304	8		000000	02130	02428	2	228 E CLINTON AVE
HAFT, JACOB I & GAIL K	0335	2803	8		000000			2	70 BERKELEY DR
HAGAI, BEN & SARAH LEORA	0016	117	12		000000	05006	01384	2	216 HICKORY AVE
HAGEN, MARSHALL & JILL	0236	1603	10.01			08547	00427	2	261 ENGLE ST
HAGES, HARRY A & ROTHENBERG, NANCY	0289	2006	8.108			01500	00427	2	29 ENGLE ST
HAGGERTY, JAMES	0242	1702	4		000000	02412	02205	2	36 DORAIN PL
HAGOEL, ELI & SUSAN P	0164	1007	22		000000	08940	00344	2	54 JEFFERSON AVE
HAGOPIAN, LISA	0169	1011	2.310			08520	00064	2	27 W CLINTON AVE
HAHM, STEPHEN	0225	1503	24		000000	05382	00299	2	28 GRANDVIEW TERR
HAHN, ANDREW	0287	2006	6.105			02172	02097	2	9 KENSINGTON CT
HAHN, KYUNGWON P	0205	1309	9.3201			03340	00084	2	3201 THE PLAZA
HAHN, PAUL & KATHY	0295	2102	1		000000	02968	00657	2	76 LEROY ST
HAIDER, SHAMA	0308	2302	3		000000	01798	01235	2	156 STONEHURST DR
HAKOBYAN, ARMINA & STEWART, RENAT	0266	1809	13		000000	04722	01416	2	101 COPPELL DR
HALAJIAN, JOSEPH J & AMIRIAN, CAROL	0052	303	26		000000	01497	02414	2	44 N BROWNING AVE
HALL, DEBORAH	0256	1803	9		000000	02750	01771	2	90 E CLINTON AVE
HALL, ROBERT F & CHRISTINE	0044	212	6		000000	07749	00825	2	10 VIRGINIA ST
HALLAK, RENEN & Yael SARA	0318	2502	14		000000	02685	01183	2	130 TEKENING DR
HALLWACHS, PETER D	0136	809	25		000000	07537	00223	2	18 COLEMAN TERR
HALMAN, DOUGLAS & KIM	0251	1710	16		000000	07546	00644	2	18 KENWOOD RD
HALVORSEN, ROY F TRSTE	0205	1309	9.3204			05261	01431	2	3204 THE PLAZA
HAMERSMA, STEVE & TAMMY	0008	109	15		000000	08567	00360	2	14 SPRUCE ST
HAMLIN, LINDA K TRUST	0270	1902	7		000000	02575	00288	2	119 ENGLE ST
HAMM-DEMIGUEL, MARIA & JAVIER	0144	901	37		000000	01998	00807	2	8 CAMERON RD
HAMRAH, JOYCE	0225	1503	18		000000			2	129 HIGHWOOD AVE
HAN, BRIAN Y & JONG SOON SHIN	0279	1913	4		000000	00718	01502	2	24 S PARK DR
HAN, CHAE RI	0201	1309	9.2109			03952	01643	2	2109 THE PLAZA
HAN, EUI JUNG & YOON SUK	0016	117	22		000000	04129	00473	2	576 KNICKERBOCKER RD
HAN, EUN HEUI	0135	809	19			08934	00110	2	35 COLEMAN TERR
HAN, GENE & JOO EUN	0264	1808	9		000000	08994	00474	2	24 BRIARCLIFF RD
HAN, HO SUNG & YOU J JUNG	0037	208	28		000000	04338	01383	2	43 RICHARD ST
HAN, JI YOUNG & LEE, HYEWON	0159	1002	13		000000	04182	00460	2	28 GROVE ST
HAN, JINGXUN & LI, XIANGSHAN	0076	410	6		000000	04598	01513	2	36 FLORAL TERR
HAN, JUNJA	0189	1208	5		000000	09085	00342	2	82 NEWCOMB RD

TAXING DISTRICT NO. 61 TENAFLY

COUNTY NO. 02 BERGEN

NAME OF OWNER ADDITIONAL OWNERS	PAGE NO.	BLOCK NO.	LOT NO.	LOT QUALIF.	ACCOUNT NO.	DEED BOOK	DEED PAGE	CLASS	PROPERTY LOCATION
HAN, TAE Y & CHUNG HEE	0079	411	24			08554	00884	2	19 MARCOTTE LN
HAN, YOONSUK & JUNG, YEONJI	0061	309	6		000000	02130	02113	2	56 WOODMERE LN
HAN, YOUNG JOON & GEMMA H	0291	2007	27					2	18 MISSION WAY
HAN, JULIE, HYUN SIK & OK NAN	0103	702	8		000000	01578	00849	2	28 LINDLEY AVE
HAN, JUNG & HEE SUN	0257	1803	29		000000	08885	00418	2	200 SERPENTINE RD
HAN, SORI & SUNGDO	0099	605	8			04273	00188	2	69 IVY LN
HANABERGH, JEAN L	0184	1201	12		000000			2	73 GORDON AVE
HANCOCK, JOHN	0006	108	15		000000	09518	00065	2	235 HICKORY AVE
HANG, DENIS LEUNG PAH & QI, XIAOFAN	0321	2506	1		000000	05335	01440	2	36 FOREST RD
HANINA, NISSIM & KAISER, JACQUELYN	0133	808	19		000000	08543	00690	2	104 GEORGE ST
HANLEY, ELEANOR E	0065	403	3		000000	07716	00587	2	15 S BROWNING AVE
HAPPLE, MIGUELINA	0198	1309	9	1106		02521	01900	2	1106 THE PLAZA
HARARI, JACK & BEN-DOR, HAGIT	0146	901	64		000000	03205	01347	2	41 NORMAN PL
HARBO, JAMES N & AMY LEIGH HALL	0130	806	13		000000			2	35 BENJAMIN RD
HAREL, GAL & REBECCA	0345	3002	19		000000	04622	00316	2	55 OXFORD DR
HARICHANDRA, V & THIRUNAVUKARASU, A	0262	1806	7		000000	03195	01325	2	97 LAWRENCE PKWY
HARLEV, BEN & PAZ	0305	2204	13		000000	05162	01135	2	140 DEVON RD
HAROUTUNIAN, RIITTA & ONDERI, SIMON	0027	130	12		000000	05098	00626	2	106 COLUMBUS DR
HARRINGTON, JOSEPH P, REV	0169	1011	2	309		08164	00373	2	27 W CLINTON AVE
HARRIS, DAVID & RACHEL	0253	1710	44		000000	01722	00289	2	8 FOREST RD
HARRIS, JONATHAN S & AMBER D	0283	2002	20		000000	04450	00568	2	121 OAK ST
HARRIS, JUNG SOON	0166	1011	2	107		01857	02273	2	27 W CLINTON AVE
HARRIS, MICHELLE VERDINER	0031	204	1		000000	02941	02441	2	156 SUNSET LN
HARRIS, PHILIP & GROSSMAN, J REV TRST	0324	2507	35		000000	02934	01325	2	67 FOREST RD
HARRISON, MARC L & KIMBERLY L	0258	1804	7		000000	08721	00580	2	26 LAWRENCE PKWY
HART, JOAN, DOREEN & MAUREEN	0104	702	17		000000	08643	00598	2	6 LINDLEY AVE
HARTE, MICHAEL J & MARY ANN	0299	2201	4		000000			2	56 HOWARD PARK DR
HARTZBAND, NANCY	0273	1906	1		000000	07984	00612	2	40 INNESS RD
HARUNI, JONATHAN & NADINE SHANKER	0270	1902	1		000000	01130	00446	2	20 WESTERVELT AVE
HASHMONAY, RON & IRIT HANA	0089	503	12		000000	02533	00690	2	107 PALMER AVE
HASSELGREN, GUNNAR & RENEE	0040	209	23		000000			2	273 RIVEREDGE RD
HASSIDIM, TAL I & SHAY	0337	2901	8		000000	03711	00809	2	12 RIDGE RD
HASSOUNI, ZEKI & MERI	0308	2302	13		000000	08702	00436	2	95 HOWARD PARK DR
HATHAWAY, CHARLES B TRSTES/ETAL	0121	801	27		000000	05310	01510	2	61 SUSSEX RD
HATTEN, CLAY	0192	1211	4		000000	07553	00634	2	77 MAHAN ST
HATTEN, NANCY	0167	1011	2	114		07602	00212	2	27 W CLINTON AVE
HATTI, RANJIT S & PHULL, POOJA M	0330	2604	3		000000	04289	00234	2	258 HUDSON AVE
HAU, CLARENCE & ELIZABETH KWON	0149	902	42		000000	00409	00424	2	137 WESTERVELT AVE
HAUSS, MANDANA	0139	810	26		000000	01911	00503	2	16 ROBERTS CT
HAWKINS, ROBERT & PAMELA	0246	1705	5		000000	08854	00235	2	44 HILLSIDE AVE
HAWKINS, WILLIAM T	0226	1503	34		000000	08219	00855	2	304 ENGLE ST
HAYON, SIMHA	0334	2803	1		000000	03501	01880	2	56 RIDGE RD
HB (USA) PROPERTIES LLC	0213	1402	7		000000	01473	01411	2	18 N SUMMIT ST
HC MILLER SEPARATE PROPERTY TRUST	0197	1309	9	1104		05327	01637	2	1104 THE PLAZA
HE, BIN	0209	1310	15	101		00384	01439	2	210 COUNTY RD
HE, SHAN	0211	1311	15	102		04059	00969	2	27 MAHAN ST
HEALEY, EDWIN S & DALE V	0134	809	3		000000	00000	00000	2	38 BENJAMIN RD
HECHLER, JUSTIN & TYLER TRSTES	0295	2101	12		000000	04063	00077	2	121 CHURCHILL RD
HECHT, ANDREW & MICHELLE	0003	104	12		000000	01484	00298	2	15 DAY AVE
HECHT, JOSEPH M & LISA B	0326	2601	20		000000	01482	00084	2	16 N BRAE CT
HEDVAT, SCHOWL & SIMA	0298	2103	3	01				2	28 ELKWOOD TERRACE
HEDVAT, SCHOWL & SIMA	0298	2103	3	02		04951	01580	1	18 MAYFLOWER DRIVE
HEGDE, SATYANARAYAN S & PUSHPA S	0153	904	15		000000	08310	00569	2	43 FRANKLIN ST
HEGHINIAN, ELIZABETH A II	0299	2201	3		000000	08636	00237	2	52 HOWARD PARK DR
HEISSEN BUTTEL, ROBERT H & SHARON L	0266	1809	6		000000			2	50 CRESTON AVE
HEITNER, DAVID & LINDA	0222	1502	31		000000	02723	02455	2	126 MAGNOLIA AVE
HEITNER, JOHN F	0314	2401	11		000000	05396	01630	2	15 BIRCHWOOD PL
HELEN ROTHCHILD REVOC LIVING TRUST	0267	1809	23		000000	05036	01338	2	5 COPPELL DR
HELLER, DARYL	0083	415	10		000000	08423	00640	2	25 PALMER AVE
HELLER, RONALD I & JOYCE L TRSTES	0341	2902	14	801		02480	00277	2	801 HEIGHTS LN
HELLER, STANLEY S & RITA	0084	501	5		000000	08394	00154	2	14 MARCOTTE LN
HELLMAN, REMEDIOS	0012	113	5		000000	07476	00440	2	11 CAMBRIDGE RD
HELMS, ROGER L & LAILI Z	0073	407	30		000000	07709	00796	2	59 NORMAN PL
HEN, RENE & CATHY L MENDELSON	0245	1703	9		000000	07998	00974	2	93 HILLSIDE AVE
HENICK, DOUGLAS & HOCHMAN, ARIELLE	0328	2603	13			05136	00528	2	29 STONYBROOK RD
HEO, ALLYN	0204	1309	9	2316		00767	01985	2	2316 THE PLAZA
HERBERT, DONNA D	0018	118	23		000000			2	64 ESOMOND PL
HERMAN, MARC & REBECCA	0299	2201	2		000000	08645	00975	2	48 HOWARD PARK DR

TAXING DISTRICT NO. 61 TENAFLY

COUNTY NO. 02 BERGEN

NAME OF OWNER ADDITIONAL OWNERS	PAGE NO.	BLOCK NO.	LOT NO.	LOT QUALIF.	ACCOUNT NO.	DEED BOOK	DEED PAGE	CLASS	PROPERTY LOCATION
HERMONI, OFER & KARIN LINNEWIEL	0163	1007	19		000000	04395	01423	2	36 JEFFERSON AVE
HERNANDEZ, JIMMY & MARIA QUERO	0048	301	32		000000	00245	00904	1	REAR-JEWETT AVE
HERNANDEZ, MARIA	0117	714	14		000000	01890	01373	2	82 WILLOW LN
HERRERA, JOSEPH E & SANDRA S.	0345	3002	20		000000	09622	00493	2	47 OXFORD DR
HERRERA, JUAN M & JOAN TORO-	0251	1710	22		000000	03797	00601	2	42 KENWOOD RD
HERSKOVIC, EFFRAIM & LEVY, ARIELLA	0304	2203	26		000000	03535	00094	2	100 LEROY ST
HERSKOWITZ, LINDA E	0113	711	6		000000			2	7 CLOVER ST
HESELSON, DAVID & SUZANNE PASSAVANT	0075	408	3		000000	09521	00106	2	78 FLORAL TERR
HEVER, AMIR & MAAYAN SAGIR	0223	1502	34		000000	05025	00709	2	80 PROSPECT TERR
HEYMAN, JACOB & ELISABETH	0219	1501	13		000000			2	85 PROSPECT TERR
HICKEY, IRENE & PATRICIA SMALL	0016	117	9		000000	00679	02296	2	224 HICKORY AVE
HIGGINSON, DANIEL S & FONDER, MARGARET	0329	2604	1.02			02702	00575	2	240 HUDSON AVE
HILLCORP INC	0182	1105	20		000000	01055	01359	4A	38 HAROLD ST
HILLCORP INC	0194	1301	4		000000	08565	00950	4A	111 N SUMMIT ST
HIMELFARB, ITAY & TAL	0108	704	22		000000	05422	01739	2	62 TENAFLY RD
HINES, BASSIE & VATANIKA	0307	2301	25		000000	07512	00286	2	105 CRESTON AVE
HIOKI, MELVIN & MARI	0089	503	13		000000	07899	00508	2	109 PALMER AVE
HIRSCH, ANDREW & JAMIE K	0212	1401	13		000000	04281	00077	2	42 KNOLL RD
HITCHCOCK, ZACHARY & LEONE, ANGELA	0343	3001	15		000000	04604	01474	2	10 LANCASTER RD
HIXSON, VERNON & ADALYN	0028	132	8		000000			2	139 SUNSET LN
HIYA, ERAN	0098	604	8		000000	04560	00213	2	82 WINDSOR RD
HIZGILOV, IRINA	0137	809	36		000000	02663	01046	2	33 HAMILTON PL
HO, ANDREW & YANI I.	0110	707	6		000000	00951	01525	2	32 WINDSOR RD
HO, JEFF & MEILING	0053	304	4		000000	01342	01153	2	228 RIVEREDGE RD
HOBACHAN, ANDREW	0054	304	14		000000	01133	01903	2	371 KNICKERBOCKER RD
HOBERMAN, KENNETH & THERESA	0338	2902	10		000000	09588	00081	2	10 HASTINGS DR
HOD, ELDAD & EILEEN	0108	705	1		000000	01639	00941	2	35 OAK ST
HODAK, DANIEL & AYALA	0088	502	24		000000	08580	00565	2	137 ERLEDON RD
HOEBEN THOMPSON, WENDI ROSE	0332	2606	3		000000	03417	01456	2	12 STANTON RD
HOFFMAN, MICHAEL & MIRIAM	0277	1911	6		000000	03767	01616	2	20 HOWARD PARK DR
HOGAN, DANIEL & LISA	0003	104	13		000000	07616	00851	2	19 DAY AVE
HOHMANN, NATALIE	0311	2304	20		000000	05421	01810	2	203 STONEHURST DR
HOJO, TYLER & TIFFANY	0209	1310	22			04872	00555	2	244 COUNTY RD
HOJO, TYLER & TIFFANY	0264	1808	7		000000	03110	00567	2	12 BRIARCLIFF RD
HOJSAK, MIRO & JOANNE	0021	123	1		000000			2	166 NEWCOMB RD
HOLDEN, BRIANA G	0299	2103	13		000000	03780	01412	2	80 MAYFLOWER DR
HOLDEN, GLENN C & MERRILL B	0064	401	5		000000	08145	00214	2	15 MORRIS RD
HOLLAND, ANTHONY & LILIAN TRUSTEES	0307	2301	20		000000	05374	00338	2	26 THATCHER RD
HOLLANDER, MITCHELL D & LAURA S	0087	502	14		000000	07744	00206	2	51 PALMER AVE
HOLLENDER, ANDREW & SARI	0130	806	14		000000	00498	01723	2	37 BENJAMIN RD
HOLMBERG, ERIC C & KARL W	0010	112	2		000000	08435	00445	2	10 EAGER PL
HOLZMANN, GUR JEFF & SARIT	0294	2009	13		000000	00748	01729	2	18 WHITEWOOD RD
HOMER, ANTHONY R & KELLOGG, CAROL W	0101	606	11		000000	04270	00502	2	51 IVY LN
HOMONOFF, HOWARD B & SUSAN B	0315	2402	2		000000	07989	00798	2	6 BIRCHWOOD PL
HONG, DAVID & PARK, YEON	0350	3201	11		000000	02718	00426	2	116 KENT RD
HONG, JEESUN	0019	121	2		000000	01640	00718	2	18 MIDWOOD RD
HONG, SARA S	0013	114	13		000000	01551	01404	2	12 CAMBRIDGE RD
HONG, SEUNG CHUL & LEE, BO RAM	0322	2507	7		000000	03348	01076	2	23 LESLIE PL
HONG, SEUNG WOO & HAN, DOU YEON	0124	803	9		000000	05096	01727	2	40 SUSSEX RD
HONG, SUNG HAK & MOON JA	0062	309	25		000000			2	143 W CLINTON AVE
HONG, TAO & CHEN, DUNLU	0065	403	11		000000	07759	00959	2	16 MORRIS RD
HONG, SOON YUN	0127	805	15.102			09242	00097	2	183 TENAFLY RD
HONGO, SHINICHI & YUKO	0312	2304	22		000000	08400	00800	2	181 STONEHURST DR
HONIG, BARRY & DIANE	0334	2802	1		000000	07691	00534	2	151 DEERFIELD DR
HONNEUS, BRETT W & HOLAHAN, CATHERINE E	0320	2505	12		000000	03193	01238	2	56 DEPEYSTER AVE
HORBACEWICZ, MICHAEL & JILL S	0083	415	12		000000	07806	00911	2	115 SUSSEX RD
HORENFELDT, CHAD & BEER, ALLIE	0071	407	4		000000	04749	00066	2	140 SURREY LN
HOROVITZ, REID & HOLLANDER, MARLENE	0218	1404	35		000000	03696	01131	2	40 ROYDEN RD
HOROWITZ, CRAIG & ANDREA	0350	3202	6		000000	08687	00983	2	71 ESSEX DR
HOROWITZ, DAVID & ERIKA	0327	2603	2		000000	04770	01063	2	26 DOGWOOD LN
HORTIG, LIAT & SHIMIE	0116	714	6		000000	05151	01328	2	113 WALNUT DR
HORTIG, SHIMIE & LIAT	0079	412	2.01			02287	01524	2	88 NORMAN PL
HORTIG, LIAT & SHIMIE	0113	711	2		000000	03707	01284	2	39 CLOVER ST
HOSSAIN, MOSIUR & TANIA, NAIMA A	0004	106	8			05147	00001	2	277 HICKORY AVE
HOT, ALIYA	0108	705	2		000000	04738	01565	2	31 OAK ST
HOU, SHERRY & JIANG, JAMES	0216	1404	2		000000	05462	01708	2	24 KNOLL RD
HRONCICH, JOSEPH & DIANA	0153	904	10		000000	08136	00866	2	31 FRANKLIN ST
HRONCICH, NICK & SANDRA	0181	1105	8		000000	08593	00884	2	14-16 MAHAN ST

TAXING DISTRICT NO. 61 TENAFLY

COUNTY NO. 02 BERGEN

NAME OF OWNER ADDITIONAL OWNERS	PAGE NO.	BLOCK NO.	LOT NO.	LOT QUALIF.	ACCOUNT NO.	DEED BOOK PAGE	CLASS	PROPERTY LOCATION
HSIANG, JASON & YUEH, SANDRA	0007	109	5		000000	04697 01965	2	81 HAZELTON TERR
HSIEH, STEVEN & SUDEE	0175	1102	5		000000	00418 01555	2	30 COLUMBUS DR
HSU, ANDRE	0004	106	7			04343 01141	2	273 HICKORY AVE
HSU, BENJAMIN & SARAH RUBENSTEIN	0050	302	27		000000	04849 01054	2	32 JEWETT AVE
HSU, CHIH YI & KUEI YING CHEN	0220	1501	18		000000	00821 01649	2	142 MAGNOLIA AVE
HSU, HOWARD H & KYUNGSOOK KWAK	0243	1702	15.04			08322 00396	2	34 MAGNOLIA AVE
HSU, JOHN & MISAWK	0322	2507	2		000000	09526 00440	2	184 HIGHWOOD AVE
HSU, YUNG HO & LAN CHEN	0184	1202	5		000000		2	43 GORDON AVE
HU WEIKUN & HE, RUIYING	0058	306	11		000000	05136 00700	2	11 LYLEWOOD DR
HU, MINGQING & SUN, XIAOTIAN	0130	807	5		000000	05156 01286	2	4 TENAFLY CT
HU, XIAO BO	0339	2902	14.401			04306 00286	2	401 HEIGHTS LN
HUANG (ETAL), CHIA JEN & HAN WU FEI	0124	803	4		000000	01101 00565	2	74 SUSSEX RD
HUANG, BRIAN HAO & JOAN	0290	2007	18		000000	08886 00197	2	17 LEROY ST
HUANG, CHIHPIING & ZHENG LI	0152	903	31		000000	01227 01244	2	314 TENAFLY RD
HUANG, CYNTHIA	0120	801	11			02686 01423	2	7 HUGUENOT CT
HUANG, HSU-WEI & LEE HSING-YIN	0015	117	2		000000	03995 01959	2	240 HICKORY AVE
HUANG, HUA & LU, RONG	0106	703	14		000000	03479 00133	2	1 SHERWOOD RD
HUANG, JIE & AN PAN WU	0175	1102	14.102			08368 00699	2	81B GROVE STREET
HUANG, JOE & WU, PATRICIA	0253	1801	2		000000	02387 00711	2	11 HUYLER AVE
HUANG, MITCHELL & KOBORI, AYA	0287	2006	6.104			04129 01166	2	7 KENSINGTON CT
HUANG, XIONGTAO & LIU, ZHIQIAO	0255	1803	1		000000	02516 01631	2	40 E CLINTON AVE
HUANG, YING	0117	714	12		000000	08944 00237	2	141 WALNUT DR
HUBER, LAURA ANNE & JOHN PATRICK TRSTE	0067	405	14		000000	04490 00976	2	24 S LYLE AVE
HUGO, JONATHAN & LILLIAN WOUTERS HUGO	0340	2902	14.502			03959 01826	2	502 HEIGHTS LN
HUGULEY, MARTIN & SUZANNE	0134	808	30		000000	08389 00505	2	58 GEORGE ST
HUGULEY, MARTIN & SUZANNE	0259	1804	17		000000	08192 00146	2	170 SERPENTINE RD
HUI, CHEUK & MAN KI C	0046	301	8		000000	01122 00060	2	37 JEWETT AVE
HUI, DANIEL Y & LILLIAN L	0019	120	2		000000	09089 00188	2	44 MARCONI ST
HUI, MINGWONG & LIMING YANG	0045	212	23			01108 00237	2	8 ESMOND PL
HUNG, YING & LEE, ANG	0235	1603	1		000000	05276 01792	2	80 HIGHWOOD AVE
HUNTER, DAN & FAITH ROSE	0167	1011	2.109			09169 00014	2	27 W CLINTON AVE
HUNTER, EDWARD J & THEODORA L	0217	1404	22		000000	03404 00415	2	171 HUDSON AVE
HUR, HONG SIK & JUNG WOO	0027	132	2		000000	01819 02252	2	153 SUNSET LN
HUR, JUNEYOUNG ANDREW & HONG SIK	0265	1809	2		000000	01678 00583	2	16 CRESTON AVE
HUTCHINS, LANCE J & MADHURI BEWTRA	0241	1605	19		000000	00695 01143	2	26 PARK ST
HUYLER SKY, LLC	0253	1801	1		000000	08405 00014	4A	19 HUYLER AVE
HWANG, INJAE & YOO, JIYEON	0186	1205	1		000000	05030 01647	2	220 JEFFERSON AVE
HWANG, S K&B %ARCHegos MGMT-PAUL YI	0336	2804	6		000000	09584 00065	2	26 TRAFALGAR RD
HYATT, TIMOTHY & ENDO, HARUNA	0017	118	5		000000	08543 00222	2	202 HICKORY AVE
HYMAN, EVAN & MAKIKO ISHIDA	0102	701	12		000000	09559 00219	2	10 HAMILTON PL
HYSLOP DAVID & LAURIE CROCHET	0011	112	9		000000	08299 00448	2	227 JEFFERSON AVE
HYUN, CHUL S & MIKYONG	0215	1402	29		000000	04551 01931	2	123 HUDSON AVE
HYUN, JOANNA YOOJIN & JOSEPH	0041	210	14		000000	04178 01501	2	9 WIGHT PL
HYUN, MICHAEL	0248	1708	9		000000	02198 00111	2	2 VALLEY PL
HYUN, MICHAEL KEEDAM	0125	803	18		000000	05533 01705	2	49 JOYCE RD
HYUN, WOOKJIN	0143	901	29		000000	03303 01930	2	18 SOMERSET RD
HYUN, YULE THOMAS TRSTE	0024	127	2		000000	05109 00640	2	18 SUNSET TERR
IACULLO, ROBERT F & SUSAN	0231	1601	7				2	70 PROSPECT TERR
IASONIDIS, DUMITRU & ADRIANA	0188	1207	3		000000	08117 00125	2	190 JEFFERSON AVE
IBARRA, JOSE MANUEL & CARMONA, NADIA	0152	903	26.102			02356 01064	2	284 TENAFLY RD
ILUZ, MICHAL & OMRI	0316	2403	3		000000	05042 01902	2	10 BOULDER RD
ILUZ, YANIV	0055	304	28		000000	05343 01864	2	64 N LYLE AVE
IM, JAY J & KIM, MARYANNE	0266	1809	11		000000	04255 00275	2	90 CRESTON AVE
IMPERATORE, EDWARD G & VIVETTE	0105	703	9		000000		2	105 SERPENTINE RD
INDOMENICO, GIOVANNI & JIHYUN LEE	0215	1402	31.01			02548 01515	2	111 HUDSON AVE
INGIS, ROBERT L & ELAINE S	0242	1702	3		000000		2	32 DORAIN PL
INVICTUS, HERCULES & VENETIS TRUST	0194	1214	12		000000	03334 01473	2	3-5 COLUMBUS DR
IONESCU, JENNY	0067	405	7		000000	09180 00464	2	331 KNICKERBOCKER RD
IRIZARRY, BETH ANN & MICHAEL CARL	0011	112	10		000000	03336 02019	2	225 JEFFERSON AVE
ISAAC, ZENAIDA & PASCUALITO	0061	309	8		000000	04477 00710	2	44 WOODMERE LN
ISAACSON, STEVEN R & MARY P TRUSTEES	0288	2006	6.401			04371 01366	2	12 KENSINGTON CT
ISAACKSON, ROBERT M & MARLA	0325	2601	7		000000	08064 00886	2	6 PETER LYNAS CT
ISHAI, MOSHE & MEYTAI	0055	304	27		000000	03907 00351	2	60 N LYLE AVE
ISMAIL, SALIM & SAFRANI, LILY	0227	1504	8		000000	04940 01997	2	21 BROOK RD
ISPAHANY, ABBAS S & MARIAM	0045	212	20		000000	01570 00063	2	169 RIVEREDGE RD
ISRAEL, MICHAEL & KELLY	0124	803	8		000000	01484 00432	2	46 SUSSEX RD
ISSAC, SONY & KURUVILLA, SHAIJU	0066	404	10		000000	01611 01784	2	30 S BROWNING AVE
ITZHAK, BARUCH & SHOHAT, HANNA	0063	309	32		000000	02884 00267	2	187 W CLINTON AVE

TAXING DISTRICT NO. 61 TENAFLY

COUNTY NO. 02 BERGEN

NAME OF OWNER ADDITIONAL OWNERS	PAGE NO.	BLOCK NO.	LOT NO.	LOT QUALIF.	ACCOUNT NO.	DEED BOOK PAGE	CLASS	PROPERTY LOCATION
IVANOVA, TZVETA & IVANOV, BOGOMIL	0212	1401	7		000000	04856 01064	2	19 N SUMMIT ST
IVASHKOV, ILYA & ELENA REITMAN	0208	1310	7		000000	02305 00134	2	149 MAGNOLIA AVE
IWANSKI, JOSEPH S & LAURA J	0035	207	27		000000	08585 00147	2	20 ESMOND PL
IZHAKIY, NOAM & SAGIT	0056	305	12		000000	03787 01989	2	73 LYLEWOOD DR
IZZARD, THOMAS W & BARBARA A	0076	410	4		000000	07794 00660	2	52 FLORAL TERR
J A GROUP LLC	0188	1206	8		000000	02110 00657	2	53-55 NEWCOMB RD
J J SALTZMAN	0036	208	16		000000	07710 00876	2	26 BUFF RD
J.I.D GROVE, LLC	0180	1104	10		000000	01274 01192	2	60 GROVE ST
JACKSON, BEN & DANIEL	0205	1309	9	3111		05466 00924	2	3111 THE PLAZA
JACKSON, JENNIFER & MILLER, STEVEN	0255	1802	9		000000	04655 01782	2	173 SERPENTINE RD
JACOBS, MICHAEL & JANET	0224	1503	14		000000	08818 00839	2	67 PARK ST
JACOBS, THOMAS P & JANICE C	0236	1603	21		000000		2	66 MAGNOLIA AVE
JACOBSON, ADAM S & MARINA	0319	2503	7		000000	01448 02346	2	101 TEKENING DR
JACOBSON, SAMANTHA	0308	2302	4		000000	05192 01177	2	170 STONEHURST DR
JACOBSON, MAURICE & ELLEN S & SAMANTHA B	0311	2304	7		000000	03508 01535	2	163 STONEHURST DR
JACOBSON, NANCY ALYSE & PERESS, FLORENC	0248	1708	6		000000	01722 00605	2	197 SERPENTINE RD
JAIN, SINEAD B	0063	309	29		000000	02533 00572	2	169 W CLINTON AVE
JAKOB, CHAYIM & SARA; EDLESTEIN, S	0269	1901	22		000000	00318 02248	2	54 DEAN DR
JALAL, BABAR	0063	309	35		000000	07653 00056	2	205 W CLINTON AVE
JAMAL, MUHAMMAD ALI	0050	302	20		000000	03874 00790	2	18 JEWETT AVE
JAMGOTCHIAN, GEORGE & AVETISIAN, A	0011	112	12		000000	07777 00187	2	187 HICKORY AVE
JAN, KUNG-MING & CONNIE	0120	801	10		20		2	1 HUGUENOT CT
JANET MARKOWITZ LIVING TRUST	0137	809	38		000000	04572 00125	2	45 HAMILTON PL
JANG, HEONJU & KAREN	0059	307	7		000000	03340 00237	2	73 WOODMERE LN
JANG, JUNG OK	0247	1706	4	101		000009 01350	2	29 E CLINTON AVE
JANG, MYUNG HO	0012	113	7		000000	02623 00545	2	15 CAMBRIDGE RD
JANISCH, JONATHAN A & JIANMEI NI	0004	106	4		000000	03557 00447	2	60 DAY AVE
JANOWITZ, LOUIS & SUSAN	0272	1905	6		000000	08566 00254	2	111 ENGLE ST
JANUARY86 LLC	0195	1304	1		000000	05494 01356	4B	137 PIERMONT RD
JARAMILLO, GEORGE	0027	131	6		000000	02033 00739	2	101 SUNSET LN
JASINSKI, MARK & AGGIE	0037	208	25		000000	00645 01460	2	1 BRICK CT
JASINSKI, MARK M & AGGIE A	0185	1203	9		000000	08421 00725	2	81 CORTLANDT PL
JATHAVEDAM, ASHWIN & SIREESHA	0079	412	2	02		02306 01641	2	86 NORMAN PL
JAYSON, STEVEN M & SHIRA N	0331	2605	6		000000	08710 00276	2	56 WOOD RD
JEAN BAPTISTE, MARIE J	0210	1310	25		000000	01084 01724	2	256 COUNTY RD
JEE, JIMMY HOON & YOUNG S.	0219	1501	6		000000	02031 00683	2	107 PROSPECT TERR
JEE, MICHELLE H & KIM, YOUNG BO	0004	104	16		000000	08977 00394	2	604 KNICKERBOCKER RD
JEFFERSON FRANKLIN TENAFLY LLC	0154	904	16		000000	02963 00762	2	45-47 FRANKLIN ST
JENG, TONY & PAK, FRANCES	0298	2103	1		000000	01734 00758	2	2 MAYFLOWER DR
JENNINGS, ROGER & BOGURSKY, MELISSA	0220	1501	15		000000	08737 00366	2	75 PROSPECT TERR
JEON, MI	0254	1801	6		000000	02350 00979	2	39 WESTERVELT AVE
JEONG, DAE HEE & LEE, SUN YOUNG	0052	303	20		000000	02731 01980	2	14 N BROWNING AVE
JEONG, DONG KWON & JIN SOOK	0168	1011	2	208		08708 00836	2	27 W CLINTON AVE
JEONG, JAEYOON & KIM, YUYOUNG	0081	413	12		000000	04088 00426	2	59 BURLINGTON RD
JEONG, RACHEL S & CHOI, SUNGKYU	0286	2006	1		000000	04969 00399	2	40 ELM ST
JEONG, YOUNG S & CHOI, YEONJOO	0135	809	11		000000	04255 00161	2	6 BENJAMIN RD
JEROME, WILLIAM & GARNER, JORDAN	0236	1603	12		000000	03765 01613	2	247 ENGLE ST
JESSE REMEZ REVOCABLE LIVING TRUST	0287	2006	4		000000	04689 01545	2	60 ELM ST
JEWISH COMMUNITY CENTER	0342	2903	4		000000		15D	411 E CLINTON AVE
JI, TONG & SUN, SU	0053	304	8	02		03023 01431	2	407 KNICKERBOCKER RD
JIA, MENG & SUN, BIQING	0072	407	14		000000	05008 00939	2	102 SURREY LN
JIA, XUAN	0203	1309	9	2309		00476 01076	2	2309 THE PLAZA
JIANG, HANGFEI	0156	905	4	305		05169 01358	2	26 FRANKLIN ST
JIANG, HONGSHI & ZHOU, ZHENGHUA	0230	1505	24		000000	01954 02128	2	167 HIGHWOOD AVE
JIANG, XINCHEN	0115	713	9		000000	04214 01566	2	75 WILLOW LN
JIAO, CONGXIN & QINGHUA YU	0267	1809	24		000000	00349 02112	2	3 COPPELL DR
JIAO, MICHAEL LI	0345	3003	9		000000	04785 00644	2	187 OXFORD DR
JIMENEZ, JAVIER L & MARIA S	0117	714	10		000000	01730 00815	2	137 WALNUT DR
JIN, BIN & HONG QI	0032	206	3		000000	02001 00046	2	15 DAISY PL
JIN, CHAN & ELIZABETH	0209	1310	24	102		00485 01085	2	254 COUNTY RD
JIN, CHENG & AN, HUA	0047	301	18		000000	00710 01959	2	17 JEWETT AVE
JIN, JUN & LIU, YIMENG	0058	306	7		000000	05253 00254	2	154 RIVEREDGE RD
JIN, SANGJOON & SANGHEE	0107	704	15		000000	03348 02463	2	49 WALNUT DR
JIN, WEIRONG & LU ZHIJIE	0005	108	2		000000	01774 02456	2	26 DAY AVE
JIN, YONG CHENG & XU, JIN HUA	0100	606	7		000000	02424 01424	2	15 STANDISH CT
JIN, YOUNGMI KIM	0019	121	10		000000	09218 00156	2	12 HILLCREST RD
JMP TENAFLY III, LLC	0197	1309	1	01		09204 00092	4A	115 PIERMONT RD
JMP TENAFLY LLC	0197	1309	2	01		09119 00845	4A	64 HUDSON AVE

TAXING DISTRICT NO. 61 TENAFLY

COUNTY NO. 02 BERGEN

NAME OF OWNER ADDITIONAL OWNERS	PAGE NO.	BLOCK NO.	LOT NO.	LOT QUALIF.	ACCOUNT NO.	DEED BOOK PAGE	CLASS	PROPERTY LOCATION
JND, LLC	0195	1304	2			08224 00037	1	PIERMONT RD
JO, YOUNGJOON & BAE, JIYOUNG	0057	305	22		000000	03848 00594	2	133 LYLEWOOD DR
JOAN KIM LIVING TRUST	0104	702	23		000000	05139 00079	2	57 LEONARD AVE
JOANNOU, M TRST %G JOANNOU CYLCE CO	0341	2902	16		000000	03093 01726	2	293 E CLINTON AVE
JOHN PARK & JAYOUNG RVCBL LVG TRST	0284	2004	1		000000	05306 01435	2	12 PINE ST
JOHNSON, CORA	0118	715	8		000000	02048 01923	2	30 ELM ST
JOHNSTON, JULIUS IV&KINDERGAN, ASHLEY	0236	1603	10.02			04430 01658	2	257 ENGLE ST
JONES CECERE, K & JONES, E	0137	809	43		000000	00505 02429	2	104 PALMER AVE
JOO, HAN KYUL & LEE, JI SOO	0266	1809	7		000000	05081 00130	2	60 CRESTON AVE
JORGENSEN, ROBERT & MARGARET	0130	806	17		000000		2	82 PALMER AVE
JOSEPH, ANAT	0244	1703	3		000000	08516 00701	2	225 ENGLE ST
JOSEPH, ISAAC & KAREN TEBOUL	0324	2507	30		000000	04728 01706	1	9 WOODHILL RD
JOSEPH, ISAAC LEE & KAREN	0263	1807	6		000000	03214 00891	2	83 BRIARCLIFF RD
JOSEPH, JACK & JEROME ARTHUR TRSTES	0219	1501	10		000000	05473 00491	2	93 PROSPECT TERR
JOSEPHSON FAMILY TRUST AGREEMNT	0118	714	26		000000	05520 00929	2	8 WILLOW LN
JOSEPHSON, HOWARD & RONIT	0125	803	15		000000	09592 00184	2	15 JOYCE RD
JOSHI, RAJ KUMAR & NANDITA	0139	810	24		000000	09021 00308	2	24 ROBERTS CT
JOSIF, MARVIN H & SUZETTE R	0290	2007	19		000000	00425 02265	2	15 LEROY ST
JOUNG, BO YOUNG	0130	806	12		000000	09491 00497	2	31 BENJAMIN RD
JP HICKORY LN	0186	1204	5		000000	00756 00509	2	123 HICKORY AVE
JS FRIEDMAN FAMILY LP	0119	715	16.201			03007 01068	4A 2	DEAN DR
JUAN, CHU-SHENG & HSUEHO TSENG	0173	1101	11		000000		2	54 COLUMBUS DR
JUHNQ, KYUNGHO NEWTON & JANE M	0241	1605	22		000000	02666 00863	2	38 PARK ST
JUHNQ, PETER K & JENNIFER	0300	2201	21		000000	01717 00297	2	63 WOODLAND PARK DR
JUNG, CHULHAN	0147	902	3		000000	01714 02397	2	52 NORMAN PL
JUNG, DAWOON	0100	606	5		000000	09010 00137	2	31 STANDISH CT
JUNG, DOSUN & ELIZABETH	0190	1208	17		000000	05047 00230	2	83 COLUMBUS DR
JUNG, EUGINE & KANG, INSOO	0005	107	9		000000	04758 00772	2	267 HICKORY AVE
JUNG, JAEHWAN & CHO, HYE SUNG	0032	205	8		000000	03278 00629	2	28 WIGHT PL
JUNG, JONG EUN	0173	1101	15		000000	01100 02308	2	55 SUNSET LN
JUNG, JUDONG & YUJUNG LEE	0009	111	6		000000	02982 01143	2	251 JEFFERSON AVE
JUNG, KYONG NAM	0126	804	10		000000	08299 00039	2	3 TENAFLY CT
JUNG, SHIN W & EMILY	0078	411	10		000000	05314 01026	2	40 GREENTREE TERR
JUNG, WON JUN & KIM, JOOBYUN	0036	208	19		000000	04134 00227	2	487 KNICKERBOCKER RD
JUTHANI, CHIRAG K & NIRMITA RANA	0048	302	1		000000	01947 00878	2	75 N BROWNING AVE
JZKP LLC	0196	1308	10			03038 00674	4A 1	CONLON LN
K FAMILY COUNTY ROAD LLC	0233	1601	27		000000	02008 02239	4A	90-98 COUNTY RD
K FAMILY COUNTY ROAD LLC	0233	1601	28		000000	02008 02239	1	104 COUNTY RD
KABASHIMA, SHIGEFUMI & EMI	0275	1909	12.212			05230 01181	2	1 BYRNE LN #12
KAGY, THEODORE & MCCORMACK, KATHERINE	0082	415	1		000000	08222 00679	2	80 BURLINGTON RD
KAHN, DAVID A & AUDREY J	0257	1803	27		000000	08737 00498	2	15 LAWRENCE PKWY
KAHN, ERIK & KATHARINE	0229	1505	18.01			03290 01379	2	8 GLENWOOD CT
KAIDAR, YOUSEF & MINCH, CLARA R	0128	805	22		000000	08553 00056	2	9 BENJAMIN RD
KAIDEN, LAURIE & ROSENSTEIN, JESSE	0072	407	20		000000	09119 00363	2	74 SURREY LN
KAIZEN HOMES LLC	0123	802	10		000000	05241 01471	2	16 MOLLER ST
KAKUDA, VERONICA M & ARNOLD S	0116	713	14		000000	03989 01408	2	34 EVERGREEN PL
KALANTARI, GOLROKH	0269	1901	23		000000	08080 00752	2	58 DEAN DR
KALANTARI, NAZGOL	0351	3203	4		000000	03766 01206	2	18 ESSEX DR
KALAS, TIMOTHY A & VASILIKI	0033	206	4		000000	08339 00604	2	11 DAISY PL
KALDENHOVEN, RICHARD & GAIL	0072	407	22		000000	08189 00116	2	66 SURREY LN
KALDERON, ADI & FONGANG, STEVE	0258	1804	8		000000	04049 00362	2	30 LAWRENCE PKWY
KALFAYAN, ALEXANDER H & TRACI E	0084	501	3.01				2	28 MARCOTTE LN
KALINA, DANIEL & KAREN	0234	1602	9			00664 00995	2	297 ENGLE ST
KALISH, MICHAEL & HELENE	0312	2305	8		000000	03123 01908	2	200 LEROY ST
KALOSHI, ILIR	0002	103	4		000000	02670 02061	1	REAR-DAY AVE
KALOUDOV, STEFAN & TANIA A	0255	1802	16			09626 00330	2	16 HUYLER AVE
KAMER, CHEN & REUT	0258	1804	4		000000	05419 00491	2	12 LAWRENCE PKWY
KANCHERLA, KUMAR K & NALINI	0187	1205	13		000000	08418 00946	2	85 NEWCOMB RD
KANE, JAMIE & STOTLER, BRIE	0288	2006	6.403			04578 01438	2	16 KENSINGTON CT
KANEFSKY, TAMAR & ERIC	0331	2605	12		000000	05292 01314	2	1 STANTON RD
KANEMATSU, WATARU & MIEKO	0227	1504	2		000000	04740 01206	2	184 HUDSON AVE
KANG, DAESHIN & PARK, MICHELLE E	0118	714	24		000000	08761 00823	2	22 WILLOW LN
KANG, DONGHO & MINJOO	0016	117	11		000000	04773 00061	2	220 HICKORY AVE
KANG, EUNHA	0274	1909	12.105			03855 00759	2	1 BYRNE LN #5
KANG, HYUN GO & ERIN	0330	2604	2.05			05277 00770	2	11 MILLERS CROSSING
KANG, KAI & XU, JING	0007	109	9		000000	05256 01898	2	213 HICKORY AVE
KANG, PAUL Y & SUK HEE	0287	2006	6.202			02653 00893	2	4 KENSINGTON CT
KANG, SEUNG I & KYONG H LEE	0236	1603	13		000000	09338 00400	2	33 LAUREL AVE

TAXING DISTRICT NO. 61 TENAFLY

COUNTY NO. 02 BERGEN

NAME OF OWNER ADDITIONAL OWNERS	PAGE NO.	BLOCK NO.	LOT NO.	LOT QUALIF.	ACCOUNT NO.	DEED BOOK	DEED PAGE	CLASS	PROPERTY LOCATION
KANG, SHINWOOK & SANO, TERUMI	0022	124	3		000000	08930	00197	1	ESMOND PL
KANG, SHINWOOK & SANO, TERUMI	0024	126	2		000000	08729	00734	2	125 COLUMBUS DR
KANG, SINCHUL & KIM, SEON JEONG	0151	903	25.102			04819	00959	2	276 TENAFLY RD
KANG, TIMOTHY HYUNG KOO&MONICA SHIN	0307	2301	31		000000	04162	01823	2	140 THATCHER RD
KANG, YANG EE & MYUNG JOONG	0161	1005	25.103			05284	01401	2	34 PIERMONT RD
KANG, YOUNG SOO & SOON JA JEON	0179	1104	1.810			00831	00065	2	10 HEMLOCK LN
KANGAS, ERIC M	0130	807	2		000000			2	10 TENAFLY CT
KANKARIYA, RAJENDRA & JYOTI	0116	714	8		000000	07875	00517	2	125 WALNUT DR
KANOFKY, GARY & SABRINA	0129	805	33		000000	08335	00094	2	34 LOUISE LN
KANTOR, AVISHAI & SAMANTHA	0225	1503	25		000000	00875	01634	2	32 GRANDVIEW TERR
KAO, ELAINE & SZIN, ARIEL TRSTES	0331	2605	8		000000	04341	00409	2	40 WOOD RD
KAPAKJIAN, LORRAINE NEVART & E KENT	0162	1007	5		000000	02197	00224	2	54 FOSTER RD
KAPELYAN, ELYA	0070	406	32		000000	01598	01818	2	57 SURREY LN
KAPITANYAN, CHOONT & ALICE	0012	113	11		000000			2	33 MARCONI ST
KAPLAN, ARTHUR H & LYNN	0058	306	4		000000	09527	00392	2	162 RIVEREDGE RD
KAPLAN, DAVID P	0090	601	3		000000	05233	00455	2	41 MACKAY DR
KAPLAN, MARC & DEBRA	0088	502	25		000000	82633	88281	2	200 KNICKERBOCKER RD
KAPLAN, SHERRY A	0128	805	26		000000	00024	00749	2	12 LOUISE LN
KAPLEN, MARGARET R	0228	1504	11		000000	01728	01695	2	6 ERNST PL
KAPLOVE, LILA O	0298	2103	4		000000	00768	00851	2	22 ELKWOOD TERR
KAPOOR, DEEPAK	0190	1208	13		000000	00469	02185	2	69 COLUMBUS DR
KARAMITAS, PETER S & JESSICA B	0150	903	11		000000			2	23 GEORGE ST
KARAMSINGH, RAVIND & MORROBEL, DIANA	0021	123	6		000000	05054	01844	2	154 NEWCOMB RD
KARAS, DENISE	0183	1201	4		000000	00624	00799	2	70 DAVENPORT AV
KARPIK, HENRY & CAREN GOIDEL	0306	2301	16		000000	07690	00450	2	53 HOWARD PARK DR
KASHKASH, UDY Y & SHARON	0025	128	1		000000	00737	00102	2	160 COLUMBUS DRIVE
KASHMER, MICHAEL & JEAN	0170	1011	2.401			09279	00253	2	27 W CLINTON AVE
KASINDORF, HENRY & CINDY	0348	3103	7			00875	00754	2	83 WOODLAND ST
KASPAR, DEBORAH	0048	301	31		000000	08183	00667	1	REAR-JEWETT AVE
KASTEN, MITCHELL S & TAMMY J	0253	1710	48		000000	00000	00000	2	26 FOREST RD
KATAVA, BORIS & GORDANA	0073	407	31		000000	01359	01205	2	61 NORMAN PL
KATESARI, HADI S & ZAROUDI, SAMIRA	0054	304	22		000000	05129	01484	2	30 N LYLE AVE
KATIKOS LLC C/O GUSTAS SHEHA	0351	3203	11		000000	04800	00592	2	100 ESSEX DR
KATIRGIS, ANDREW & PANAYIOTA	0038	208	35		000000			2	71 RICHARD ST
KATONA, JOHN J	0315	2402	8		000000	09092	00357	2	30 BIRCHWOOD PL
KATRADIS, NIKOLAOS & DEMITRA	0345	3003	6		000000	09137	00256	2	107 BUCKINGHAM RD
KATSIAUNIS, G & D MYRIDAKIS	0301	2202	12		000000	07693	00846	2	96 WOODLAND PARK DR
KATTAN, MEYER & PEARL	0228	1504	16		000000			2	5 BROOK RD
KATZ, ALVIN TRSTE	0335	2803	15		000000	05188	00187	2	67 RIDGE RD
KATZ, AMIHUD & RUTH TRSTES	0252	1710	24		000000	02342	02138	2	37 KENWOOD RD
KATZ, AUGUSTO & BASYA ALTEIN	0270	1902	3		000000	02064	00569	2	8 WESTERVELT AVE
KATZ, DAVID & DARYN	0249	1709	5		000000	02290	01965	2	86 HILLSIDE AVE
KATZ, IRINA & SONION, ANNAT	0106	703	17		000000	01352	00954	2	38 DEAN DR
KATZ, JEFFREY & KAREN	0231	1505	35		000000	01776	00830	2	62 PARK ST
KATZ, MARTIN B & LINDA B	0277	1911	5		000000			2	16 HOWARD PARK DR
KATZ, MICHAEL S & RONI J	0294	2101	6		000000	00522	00741	2	200 OXFORD DR
KATZ, RONEN & TALLY	0147	902	14		000000	00815	00828	2	24 NORMAN PL
KATZ, MARILYN & NOORILY S.; TRSTES	0228	1505	4		000000	01000	00898	2	20 BROOK RD
KATZ, RICHARD & KATZ, LORI WEISENFELD	0067	405	3		000000	01640	00040	2	284 W CLINTON AVE
KATZIR, O KRETZER & A LEVIN	0093	602	24		000000	01807	01747	2	66 MACKAY DR
KATZMAN, MICHELLE & LISA BLOCH	0077	410	17		000000	01234	00528	2	33 GREENTREE TERR
KAUFMAN, DAVID A & HILARY A	0219	1501	12		000000	00786	02232	2	87 PROSPECT TERR
KAUFMAN, IAN S & TOVA B	0111	708	2		000000	02290	02309	2	16 OAK AVE
KAUFMANN, LAWRENCE R & KAREN C	0042	210	28		000000	07979	00909	2	12 BENNINGTON CT
KAVANAGH, NATALIE	0007	109	4		000000	04571	00276	2	83 HAZELTON TERR
KAVANAGH, NATALIE	0193	1214	8		000000	04572	00158	2	127 GROVE ST
KAWAMOTO, SHIRO & SUZUKO	0163	1007	12		000000	07982	00199	2	12 FOSTER RD
KAYSERIAN, VAHAN	0183	1201	7		000000	07686	00362	2	95 CORTLANDT PL
KAZAM, FERESHTEH	0288	2006	6.404			04764	01415	2	18 KENSINGTON CT
KAZAM, JAMES J & MICHELLE M	0271	1902	12			02511	01462	2	138 SERPENTINE RD
KBE 228 REAL ESTATE LLC	0123	802	18		0	04392	00117	2	228 TENAFLY RD
KEE, SUNG HUN	0075	408	5		000000	08713	00406	2	70 FLORAL TERR
KEEN, MARY WHITNEY	0100	606	1		000000			2	64 OAK AVE
KEHAYOV, CHAVDAR P	0213	1402	5		000000	04839	00124	2	24 N SUMMIT ST
KELCOURSE VENTURES LLC	0180	1104	9		000000	04166	00132	4A	45 CENTRAL AVE
KELLER, CLAUDIA	0308	2302	15		000000	04996	01083	2	49 CYPRESS ST
KELLER, JEFFERY & VALERIE	0269	1901	29		000000	00220	01217	2	78 DEAN DR
KELLY, DANIEL M & JULEE R	0249	1709	13		000000	05352	00040	2	81 E CLINTON AVE

TAXING DISTRICT NO. 61 TENAFLY

COUNTY NO. 02 BERGEN

NAME OF OWNER ADDITIONAL OWNERS	PAGE NO.	BLOCK NO.	LOT NO.	LOT QUALIF.	ACCOUNT NO.	DEED BOOK PAGE	CLASS	PROPERTY LOCATION
KELLY, KEITH & MICHELLE	0035	207	29		000000	03213 00072	2	44 CHRISTIE ST
KENDALL, JONATHAN&DE LA ROSA, NANCY	0180	1104	12		000000	01596 00891	2	98 GROVE ST
KENNEDY, QUENTIN J & MARY ELIZABETH	0316	2403	1		000000		2	22 OLD SMITH RD
KENNETH SUCHOSKI & PEMA CHEN	0110	707	16		000000	04690 01576	2	11 OAK AVE
KENT, ANDREW & AUDREY	0338	2902	4		000000	01824 00557	2	34 NELSON PL
KERN, ROSEMARY A	0208	1310	11		000000	08622 00341	2	137 MAGNOLIA AVE
KERRISK, TIMOTHY J	0154	904	18		000000	04920 01680	2	65 WESTERVELT AVE
KESSISOGLOU, J G & C P	0080	412	16		000000		2	155 WESTERVELT AVE
KESSLER, MARK P & PHYLLIS P.	0237	1604	10		000000	00862 02284	2	31 PARK ST
KEST, SHELDON & LYNDA	0257	1803	26		000000		2	21 LAWRENCE PKWY
KESTENBAUM, HOWARD & DEENA	0293	2008	13		000000	01282 00560	2	REAR-BLISS AVE
KEUKEN LLC	0181	1105	1		000000	02735 01483	4A	88 PIERMONT RD
KEYES, PAUL G	0190	1209	2		000000	08877 00145	2	44 CORTLANDT PL
KHALILI, MAHTAB & HADI, FAISAL	0247	1706	7		000000	03844 00333	2	213 SERPENTINE RD
KHAN, AZAM	0093	602	25		000000	03344 01172	2	78 MACKAY DR
KHAN,TANVEER HOSSAIN&NASRIN,FAHMIDA	0262	1806	10		000000	04527 01598	2	164 ENGLE ST
KHANDROSOV, SOFIA & BORIS	0096	603	31		000000	04775 00722	2	73 WINDSOR RD
KHANIN,MICHAEL & IRINA	0099	604	21		000000	03614 01224	2	57 OAK AVE
KHELEMSKY, YURY & GENA	0309	2302	20		000000	01395 01006	2	19 CYPRESS ST
KHOROZIAN, LINDA	0234	1602	14		000000	04700 01515	2	89 HIGHWOOD AVE
KHUNGER,AKHIL & SARNA, JUHI	0043	211	11		000000	05026 00289	2	183 RIVEREDGE RD
KHUON, YASIBETH & KUANG, JENNIFER	0103	702	9		000000	02536 00551	2	26 LINDLEY AVE
KIDRON, ITTAI & GALI	0107	704	6		000000	04430 01353	2	38 LEONARD AVE
KIEGEL, GENE & NIVEA CALICO	0256	1803	6		000000	04312 01347	2	70 E CLINTON AVE
KILLINGER, DIETER & BENDLER, BRENDA	0284	2003	9		000000	07668 00975	2	56 ENGLE ST
KIM, ABRAHAM & SALLY	0002	103	2		000000	04985 00128	1	REAR-DAY AVE
KIM, ANA HONG %ANA YUK	0127	805	15.101			00500 02399	2	185 TENAFLY RD
KIM, BO GYUNG & LAUREN, JUHA	0277	1911	4		000000	03966 00406	2	12 HOWARD PARK DR
KIM, BYUNGTAEE & BAE, SUNGMI	0339	2902	14.300			04352 00029	2	300 HEIGHTS LN
KIM, CHANG JIN & BOYOUNG	0311	2304	11		000000	02985 00920	2	246 E CLINTON AVE
KIM, CHANG SOO & HYE SUN MIN	0166	1010	9		000000		4A	29/1/2-31 WASHINGTON ST
KIM, CHRISTOPHER & CHRISTINA H	0239	1605	1		000000	04413 00047	2	46 PARK ST
KIM, DAMI & YIKYU CHOE	0033	206	5		000000	01391 00657	2	7 DAISY PL
KIM, DANNY DAELQ& SEHEE (SE HEE)	0140	810	44		000000	02922 00963	2	17 LINDLEY AVE
KIM, DAVID & JAE EUN	0125	804	4		000000	08761 00881	2	7 MOLLER ST
KIM, DAVID & PATRICIA	0221	1502	10		000000	04998 00625	2	319 ENGLE ST
KIM, DOEUN & CHO, JAE HYUN	0234	1602	3		000000	03778 01550	2	6 SISSON TERR
KIM, DONG EUN & JU, IN YOUNG	0083	415	17		000000	02652 01945	2	139 SUSSEX RD
KIM, DONG HA & JULIE DAJUNG	0187	1205	11		000000	04125 00051	2	77 NEWCOMB RD
KIM, DONG JIN	0202	1309	9.2207			04884 00139	2	2207 THE PLAZA
KIM, DONG JUN	0199	1309	9.1209			01687 02353	2	1209 THE PLAZA
KIM, DONG SUK & SUNJOO	0050	302	28		000000	08437 00286	2	36 JEWETT AVE
KIM, DONG WAN & EUN NA	0232	1601	17		000000	02971 01346	2	99 MAGNOLIA AVE
KIM, DONNA DARAE	0004	106	5		000000	05086 00679	2	56 DAY AVE
KIM, EDWARD & JAE YOUNG	0037	208	32		000000	05045 00841	2	11 GARDEN CT
KIM, EDWARD & KIM, ARTHUR	0031	204	6		000000	04557 00822	2	33 WIGHT PL
KIM, GRACE J	0208	1310	6		000000	02994 02006	2	153 MAGNOLIA AVE
KIM, HAE SOO	0165	1009	8		000000	04297 00883	4A	33 WASHINGTON ST
KIM, HEE Y & CHUNG, NANCY	0094	603	10		000000	02116 00585	2	70 COUNTRY CLUB RD
KIM, HEESEOK & HEO, HYOSUN	0174	1102	3		000000	03270 02138	2	40 COLUMBUS DR
KIM, HONG GON & MI SOOK	0277	1911	8		000000	08569 00477	2	28 HOWARD PARK DR
KIM, HONG SUK & JUNG MUN TRSTES	0031	203	8		000000	05455 01212	2	494 KNICKERBOCKER RD
KIM, HYE SHIN	0015	116	1		000000	05002 01783	2	2 HILLCREST RD
KIM, HYEON HEE	0038	208	41		000000	01552 02336	2	301 RIVEREDGE RD
KIM, HYEONGJIN & JIN, PUREUM	0093	602	27		000000	04174 01223	2	16 MALCOLM CT
KIM, HYEONGON	0203	1309	9.2303			00910 01017	2	2303 THE PLAZA
KIM, HYEONHEE	0173	1101	5		000000	04242 00865	2	86 COLUMBUS DR
KIM, HYO KWANG	0032	205	4		000000	02476 00061	2	33 ESOMD PL
KIM, HYUNG SEOB	0020	121	12		000000	02688 01445	2	176 NEWCOMB RD
KIM, HYUNSANG	0285	2004	7		000000	03363 00195	2	143 ELM ST
KIM, IJOONG & YOO, CHRISTINA J	0173	1101	13		000000	02571 02036	2	7-9 CORTLANDT PL
KIM, IK SANG & EUL SUH	0024	126	8		000000		2	109 COLUMBUS DR
KIM, IMCHOL & DEMY LEE	0339	2902	14.304			03201 02418	2	304 HEIGHTS LN
KIM, INKOO & AESOOK	0026	130	9		000000	09249 00224	2	112 COLUMBUS DR
KIM, JAE K& YANG,M & HEYJIN	0004	105	3		000000	00478 00571	2	293 HICKORY AVE
KIM, JAEMIN & YOONJIN	0153	904	12.101			04769 00122	2	35 FRANKLIN ST
KIM, JAEMIN & YUNA	0172	1101	3		000000	09232 00013	2	92 COLUMBUS DR
KIM, JAENAM	0093	602	17		000000	08666 00479	2	4 MACKAY DR

TAXING DISTRICT NO. 61 TENAFLY

COUNTY NO. 02 BERGEN

NAME OF OWNER ADDITIONAL OWNERS	PAGE NO.	BLOCK NO.	LOT NO.	LOT QUALIF.	ACCOUNT NO.	DEED BOOK	DEED PAGE	CLASS	PROPERTY LOCATION
KIM, JAMIE J	0175	1102	14.101			01409	00504	2	81A GROVE STREET
KIM, JASON & KYUNG-A	0122	802	3		000000	05029	00470	2	80 WESTERVELT AVE
KIM, JEE HYUN	0237	1604	2		000000	04253	01197	2	108 HIGHWOOD AVE
KIM, JEFFREY H & JENNY	0290	2007	13		000000	02031	01386	2	186 ELM ST
KIM, JENNIFER & RICHARD	0312	2306	1		000000	03192	00526	2	320 DEVON RD
KIM, JEONG RYEOL	0145	901	46.109			08810	00128	2	295 TENAFLY RD
KIM, JIN HEE	0156	905	4.203			05331	00267	2	26 FRANKLIN ST
KIM, JIN YOUNG & SUNNY YANG	0279	1912	12		000000	01794	01507	2	25 S PARK DR
KIM, JOHN & LAURA LEE	0297	2102	36		000000	08076	00135	2	46 LEROY ST
KIM, JOHN HYOUNG JOON&SEUNG EUN LEE	0038	208	38		000000	08087	00254	2	81 JEWETT CT
KIM, JONG UK & WON AE	0014	115	11		000000	07999	00639	2	8 COLONIAL RD
KIM, JONG WON & PARK, SEON YOUNG	0167	1011	2.204			09652	00437	2	27 W CLINTON AVE
KIM, JOO HONG	0034	207	21		000000	04873	00770	2	15 VIRGINIA ST
KIM, JOO YOUNG	0018	119	3		000000	05512	01423	2	182 HICKORY AVE
KIM, JOSEPH SANGJOON & TINA YEONSOO	0025	129	4		000000	03152	01034	2	146 COLUMBUS DR
KIM, JOSHUA YONG & EUNJUNG JANE	0230	1505	27		000000	05066	00723	2	159 HIGHWOOD AVE
KIM, JUNG H	0328	2603	7		000000	02452	01180	2	5 STONYBROOK RD
KIM, JUNG SOO & HYUNJU	0179	1104	1.707			00259	01259	2	7 HEMLOCK LN
KIM, JUWON	0342	2902	21		000000	01006	00718	2	33 RIDGE RD
KIM, KENNETH & CHUN, MILLIE	0055	304	30		000000	08882	00011	2	70 N LYLE AVE
KIM, KEUN DONG & LEE, YOONMI	0017	118	9		000000	03105	00473	2	192 HICKORY AVE
KIM, KWANG HAN & KO, JINHA	0068	406	1		000000	05366	01588	2	145 SURREY LN
KIM, KYOUNG SUK	0265	1809	4		000000	03354	01629	2	30 CRESTON AVE
KIM, KYU S & YEUN SOOK	0163	1007	9		000000			2	30 FOSTER RD
KIM, KYUNG MOON & JAE SOON TRSTES	0162	1005	25.104			05495	01474	2	34 PIERMONT RD
KIM, KYUNGMOON & JIN, SEON MI	0340	2902	14.700			05184	01838	2	700 HEIGHTS LN
KIM, MI KYUNG	0231	1505	34		000000	05481	00530	2	60 PARK ST
KIM, MINJI & YANG, JUNGHO	0015	117	1		000000	04998	01567	2	244 HICKORY AVE
KIM, MOO HYUN & OH, JUNG HEE	0290	2007	17		000000	09431	00204	2	21 LEROY ST
KIM, NAHUN & MIGYEONG	0031	204	7		000000	02670	01751	2	27 WIGHT PL
KIM, RICHARD & HYOUN-JONG	0183	1201	2		000000	01205	01954	2	248 JEFFERSON AVE
KIM, ROGER JEEHOON	0114	712	5		000000	05456	00865	2	33 EVERGREEN PL
KIM, RYUNG SUK & SON, YOUNG IN	0199	1309	9.1301			05254	01396	2	1301 THE PLAZA
KIM, SEON KYO & SARAH ETALS	0235	1602	18		000000	05329	01920	2	79 HIGHWOOD AVE
KIM, SEONGHAN & PARK, KYOUNGHWA	0074	408	1		000000	03782	01459	2	88 FLORAL TERR
KIM, SI MUN	0269	1901	26			09155	00066	2	68 DEAN DR
KIM, SO YOUNG (ETALS)	0230	1505	22		000000	01674	02316	2	49 GLENWOOD RD
KIM, SOO YOUNG	0198	1309	9.1112			01968	01253	2	1112 THE PLAZA
KIM, SOOK HYUN	0176	1102	20.101			05326	00650	2	51 GROVE ST
KIM, SOON KIM	0131	807	18.101			00000	00000	2	172 TENAFLY RD
KIM, SOON KUM	0177	1104	1.115			09557	00378	2	15 COBBLESTONE WAY
KIM, SOOYEON & PARK, JUNGHYUN	0007	109	10		000000	05295	00829	2	215 HICKORY AVE
KIM, SUSAN & YOON, MIN	0044	211	18		000000	04210	01956	2	18 WIGHT PL
KIM, SUSANNA J	0202	1309	9.2210			04500	00011	2	2210 THE PLAZA
KIM, TAEHUN & HYUNJUNG	0350	3202	10		000000	00871	01705	2	111 ESSEX DR
KIM, TAI W. & CHUNG JA	0059	307	2		000000	08300	00938	2	68 LYLEWOOD DR
KIM, TED & YOUNGHEE	0175	1102	12		000000	00747	00416	2	89 GROVE ST
KIM, TIMOTHY G & CHOI, JULIANA J	0199	1309	9.1205			04773	01478	2	1205 THE PLAZA
KIM, TJ & IRENE E	0139	810	22		000000	01134	00538	2	32 ROBERTS CT
KIM, WHITESTONE HINDOL& YOUNG KYUNG	0212	1401	12		000000	04369	01086	2	1 N SUMMIT ST
KIM, WOO YOUNG	0043	211	7		000000	01707	01786	2	11 ESMOND PL
KIM, YONG	0168	1011	2.216			05270	01582	2	27 W CLINTON AVE
KIM, YONG B & SOON HI	0206	1309	9.3214			01957	02312	2	3214 THE PLAZA
KIM, YONG DAE & OK-SOON	0219	1501	5		000000			2	118 HUDSON AVE
KIM, YONG K	0261	1805	19		000000	08077	00170	2	63 STONEHURST DR
KIM, YOON JEUN	0128	805	31		000000	02901	01979	2	28 LOUISE LN
KIM, YOUNG K & SUN C	0338	2902	2		000000	04991	01870	2	10 NELSON PL
KIM, YOUNGHI KATHY	0203	1309	9.2307			05124	00724	2	2307 THE PLAZA
KIM, YUINYON & JUNG, JIHYUN	0043	211	9		000000	04787	01318	2	1 ESMOND PL
KIM, YUJIN & ANGELA	0143	901	28		000000	01666	00334	2	22 SOMERSET RD
KIM, YUNA	0061	309	5		000000	04282	01115	2	60 WOODMERE LN
KIM,ALEXANDER & KATE	0056	305	18		000000	03972	00566	2	109 LYLEWOOD DR
KIM,CHONG MIN	0231	1601	2.102			09542	00355	2	186 COUNTY RD
KIM,DAVY & JENNIFER	0309	2302	25		000000	03862	00680	2	60 EDGEWOOD ST
KIM,DONG GYUN & CHO,HYOSEON	0038	208	43		000000	03558	01504	2	74 DAVIS DR
KIM,JI EUN & MAL NAM & GHUN T. KIM	0150	903	2		000000	03867	01916	2	42 W CLINTON AVE
KIM,KI HOON & CHOI, YOUN JIN	0067	405	1		000000	04032	00513	2	294 W CLINTON AVE
KIM,SANG -JOON & PARK,JULIA	0011	112	13		000000	03558	00394	2	189 HICKORY AVE

TAXING DISTRICT NO. 61 TENAFLY

COUNTY NO. 02 BERGEN

NAME OF OWNER ADDITIONAL OWNERS	PAGE NO.	BLOCK NO.	LOT NO.	LOT QUALIF.	ACCOUNT NO.	DEED BOOK PAGE	CLASS	PROPERTY LOCATION
KIM,TAE HO	0211	1311	13.101			04155 00682	2	17 MAHAN ST
KIMM, WOORYOUNG	0345	3003	5		000000	04304 01603	2	119 BUCKINGHAM RD
KIND, DEE ANNE	0029	201	6		000000		2	73 BUFF RD
KINGAN, ROBERT & SANDRA	0069	406	19		000000	01123 01673	2	164 W CLINTON AVE
KINKHABWALA, ANAND & MONA P	0295	2101	13		000000	02828 02275	2	107 CHURCHILL RD
KIPPERMAN, NATHAN & ELISA	0231	1506	2		000000	08496 00777	2	67 GLENWOOD RD
KIRICHENKO, ROMAN & LARYSA	0074	407	43		000000	04650 00380	2	308 KNICKERBOCKER RD
KIRSCH, CINDY	0198	1309	9.1201			04416 00283	2	1201 THE PLAZA
KIRSCHENBAUM, MARK D & VALERIE	0349	3201	9		000000	07720 00135	2	92 KENT RD
KIRSH, FELICE R	0235	1603	9		000000	09134 00027	2	265 ENGLE ST
KISELEV, MICHAEL & YELENA	0231	1506	1		000000	09116 00572	2	7 GLENWOOD CT
KIVOWITZ, MICHAEL SCOTT ETAL	0261	1805	20		000000	01642 01249	2	45 STONEHURST DR
KLAIMAN, JOEL & STEPHANIE N	0329	2603	23.01			08674 00247	2	12 STONYBROOK RD
KLEEFELD, JOSHUA & CLARK, LORRAINE	0275	1909	12.213			01739 00320	2	1 BYRNE LN #13
KLEIN, JEROME & ANDREA	0294	2101	5		000000	00348 00057	2	54 BUCKINGHAM RD
KLEIN, JOAN H	0106	703	13		000000	07893 00877	2	5 SHERWOOD RD
KLEIN, MAX & SADIE%PEGGYANN WACHTEL	0010	111	15		000000		2	123 GORDON AVE
KLEIN, MICHAEL & CAITLIN	0268	1901	12			04257 01037	2	133 SERPENTINE RD
KLEIN, MICHAEL & CESPEDES, VICTORIA	0063	309	33		000000	02330 00124	2	193 W CLINTON AVE
KLEIN, RICHARD M ETAL/TRSTE	0350	3202	12		000000	01610 01853	2	133 ESSEX DR
KLEIN, ROBIN & DEBRA NORA	0345	3003	4		000000		2	135 BUCKINGHAM RD
KLEINER, ERIC & JODI	0109	706	6		000000	08715 00046	2	34 OAK ST
KLEINER, HELEN FRANCES	0288	2006	8.103			08266 00023	2	29 ENGLE ST
KLEINER, JESSICA & MISHRELL, LUKE	0320	2505	6		000000	05308 01780	2	11 GLENWOOD RD
KLOTZ, EMILY ANN	0039	209	7		000000	08809 00584	2	40 RICHARD ST
KLRLNJ LLC	0350	3202	4		000000	03485 01265	2	47 ESSEX DR
KLUEV, KIRILL & IRINA	0245	1703	15		000000	08914 00259	2	69 HILLSIDE AVE
KLUGER, LAUREN KATZ & MATTHEW	0271	1903	4		000000	08485 00209	2	8 COPPELL DR
KNAUSE, DALE W & RITA V	0060	308	9		000000	00791 00470	2	49 WOODMERE LN
KNELLER, CRAIG & LEE, EUNJUNG	0228	1504	13		000000	03425 01936	2	11 ERNST PL
KNEPA, AURIMAS & VADONE ELENA	0220	1501	21		000000	04676 00212	2	150 MAGNOLIA AVE
KNICKERBOCKER COUNTRY CLUB	0085	501	13			04796 01300	2	191 KNICKERBOCKER RD
KNICKERBOCKER COUNTRY CLUB	0085	501	14			07518 00487	4A	163 KNICKERBOCKER RD
KNICKERBOCKER COUNTRY CLUB	0088	503	1		000000		4A	188 KNICKERBOCKER RD
KNIGIN, KATHLEEN TRSTE	0207	1309	9.3310			05024 01379	2	3310 THE PLAZA
KNOEPP, BRYAN & WOO, ADRIEN	0266	1809	12		000000	02310 00521	2	100 CRESTON AVE
KO REALTY, LLC	0242	1701	18		000000	07839 00133	4A	72 COUNTY RD
KO, CHUNG & JUHEE CHOI	0240	1605	15		000000	00405 00034	2	14 PARK ST
KO, SUNG H & SEYOUNG KORINA	0178	1104	1.610			09561 00461	2	10 JAMES LN
KOCH, JEFFREY B & BERNI L	0114	711	10		000000		2	18 CHERRY ST
KOCH, PAUL M & LYNN	0347	3102	5		000000	08052 00631	2	272 CHURCHILL RD
KOCHAN, SHARON & AYALA	0206	1309	9.3207			00457 00717	2	3207 THE PLAZA
KOENIG, PAUL & ANNE	0072	407	9		000000		2	126 SURREY LN
KOENIG,MARTIN	0314	2401	14		000000	03900 00562	2	3 BIRCHWOOD PL
KOH, JOSEPHINE	0201	1309	9.2105			00477 02463	2	2105 THE PLAZA
KOHIL, MANISH & NEHA	0292	2008	6		000000	01495 00185	2	34 BLISS AVE
KOHN JEFFREY & RACHEL	0250	1709	18		000000	04217 00037	2	55 E CLINTON AVE
KOJANIS, CHRIS & KATHERINE	0252	1710	33		000000		2	133 E CLINTON AVE
KOLES, NICHOLAS & DONNA	0349	3201	1		000000	07617 00001	2	140 KENT RD
KOLLITIDES, ERNEST A	0260	1805	11		000000		2	164 E CLINTON AVE
KOMINSKY, EDNA N & ADAM	0260	1805	2		000000	08524 00341	2	118 E CLINTON AVE
KONEFSKY, STEVEN N & BONNI	0261	1805	13.01				2	109 STONEHURST DR
KONEVSKY, ALAN & BEANA	0340	2902	14.710			04395 00820	2	710 HEIGHTS LN
KONG, JUNG S & KIL, SUNGHEE	0209	1310	24.101			05445 01544	2	252 COUNTY RD
KONG, RICHARD & LAUREN LUNG	0007	109	1		000000	08122 00931	2	1 LAST RD
KONSTANTINOVSKY, VADIM; ET ALS	0117	714	16		000000	08453 00649	2	70 WILLOW LN
KONTHAM, SHAILENDRA&KAKADE,MEGHANA	0271	1903	1		000000	03710 00700	2	2 COPPELL DR
KOO, CHEN CHU & QU, HONGLING	0162	1007	3		000000	03212 00424	2	66 FOSTER RD
KOO, JACHEUL & KIM, JIYOUNG	0086	501	28		000000	02648 02272	2	36 NORTHTROP LN
KOO, KITTY	0296	2102	23		000000		2	25 MAYFLOWER DR
KOO, RAYMOND & LISA	0233	1601	29		000000	08693 00665	2	108 COUNTY RD
KOOIJ, GERWIN & ALLISON	0314	2401	12		000000	01503 01726	2	11 BIRCHWOOD PL
KOONIN, JONATHAN M & MICHAL Y	0278	1912	2		000000	03695 01995	2	8 WOODLAND PARK DR
KORAL,JASON MARK & LISA JILL	0315	2402	7		000000	01323 01439	2	26 BIRCHWOOD PL
KORANYI, ADAM & ANNA	0218	1404	32		000000		2	26 ROYDEN RD
KORCAK, JASON A & CARRELLI,ANGELA L	0256	1803	10		000000	01992 00584	2	94 E CLINTON AVE
KORE, MIRIAM & EHUD	0190	1208	14		000000	05186 01924	2	73 COLUMBUS DR
KORE,MIRIAM	0333	2801	1		000000	03617 01741	2	100 DEVRIESE CT

TAXING DISTRICT NO. 61 TENAFLY

COUNTY NO. 02 BERGEN

NAME OF OWNER ADDITIONAL OWNERS	PAGE NO.	BLOCK NO.	LOT NO.	LOT QUALIF.	ACCOUNT NO.	DEED BOOK	DEED PAGE	CLASS	PROPERTY LOCATION
KOREN, EILA EL ON & OMER SHMUEL	0125	803	17		000000	03784	01482	2	41 JOYCE RD
KORIN, RONEN	0313	2306	14		000000	04555	01368	2	280 DEVON RD
KORNFELD, EDYTHE	0323	2507	18		000000	05183	00949	2	258 HIGHWOOD AVE
KOSIKOV, KONSTANTIN	0162	1005	25	105		01413	02182	2	34 PIERMONT RD
KOSLOW, WILLIAM W & LAUREN	0075	408	4		000000	09346	00001	2	74 FLORAL TERR
KOSTER, BERNARD J & NORMA	0315	2402	10		000000			2	7 OLD SMITH RD
KOUJOURIS, PETER P & ATHINA	0035	207	24		000000			2	16 ESOMD PL
KOUVEL, CHERYL	0099	605	4		000000	01148	00697	2	133 WINDSOR RD
KOVALENKO, SERGEI & MARINA	0328	2603	9		000000	02837	02002	2	15 STONYBROOK RD
KOVAR, ANDREW & ELYSE	0217	1404	20		000000	08098	00488	2	181 HUDSON AVE
KOVEN, MARTHA R	0213	1402	12		000000			2	2 N SUMMIT ST
KOZAM, ROBERT L & MARGARET T	0325	2601	8		000000			2	215 HUDSON AVE
KRAFT, JAMES & MARYCLAIRE	0127	805	7		000000	01319	00644	2	54 JOYCE RD
KRAKOW, DORON & JANET	0218	1404	34		000000	08392	00107	2	36 ROYDEN RD
KRAMER, STEFANIE L	0323	2507	13	01		04374	00931	2	230 HIGHWOOD AVE
KRAMON JR, CLIFFORD & SAMI SUE	0070	406	29		000000	07821	00765	2	41 SURREY LN
KRAMON, DOUGLAS & ROTH, MICHELLE	0050	302	29		000000	08505	00865	2	38 JEWETT AVE
KRASMAN, STEPHEN & KAREN	0320	2505	10		000000	04639	00762	2	35 FOREST RD
KRAUS, J KEVIN & CHRISTINE KLUHSPIES	0225	1503	26		000000	08017	00101	2	34 GRANDVIEW TERR
KRAUS, LESLIE C	0256	1803	13		000000	07883	00175	2	173 ENGLE ST
KRAUS, SCOTT & ELIZABETH	0132	808	4		000000	09213	00311	2	71 FRANKLIN ST
KRAUS, SCOTT D & ELIZABETH	0191	1209	13		000000	09205	00204	2	36 CORTLANDT PL
KRAUSER, JOEL & ADELLE	0262	1806	11		000000			2	168 ENGLE ST
KRAUZE, NADAV	0087	502	5		000000	02046	01049	2	154 SUSSEX RD
KRAV, DANIEL & VERONIKA	0049	302	6		000000	09110	00279	2	47 N BROWNING AVE
KRAVIC, ILAN & CELINA	0096	603	39		000000	00276	00180	2	105 WINDSOR RD
KREILMANN, BERNARD	0327	2602	2		000000	03166	02383	2	30 N BRAE CT
KREVITT, GAIL R & PHILIP J	0262	1805	25		000000	01376	00930	2	11 STONEHURST DR
KREVITT, JENNIFER & COHEN, JAY	0278	1911	17		000000	08809	00147	2	25 WOODLAND PARK DR
KRICHEFF, ROBERT S & DAPHNE	0329	2603	21		000000	07981	00885	2	28 STONYBROOK RD
KRIEGER, JONATHAN M & YULIYA G	0253	1710	46		000000	05479	01340	2	20 FOREST RD
KRIEGER, KEVIN J & JENNIFER	0225	1503	19			02655	00170	2	8 GRANDVIEW TERR
KROESE, JOAN M	0325	2507	43			00252	01036	2	26 GLENWOOD RD
KRONENWETT, FREDERICK R & CLAIRE E	0241	1701	6		000000			2	45 MAGNOLIA AVE
KRONZON, LIRON & LORI	0268	1901	10			03014	00437	2	145 SERPENTINE RD
KRUCZEK, VALERIE	0049	302	15		000000	04209	00245	2	7 N BROWNING AVE
KRUMERMAN, ANDREW & Yael	0079	411	25			09347	00273	2	21 MARCOTTE LN
KRUSE, MARY ANN	0011	113	2		000000	07519	00408	2	3 CAMBRIDGE RD
KUI, KWOK SUM & CHANG, PENELOPE	0270	1902	5		000000	08557	00693	2	2 WESTERVELT AVE
KULHAWY, JAMES W & JUNE D	0013	114	10		000000			2	17 MIDWOOD RD
KUMAR, RUCHI & MURLI	0317	2502	3		000000	02136	00384	2	30 HOMESTEAD RD
KUMTHAMPINI, YOS & JAMAREE	0235	1602	20		000000	01305	01318	2	90 MAGNOLIA AVE
KUNITSA, ALEKSANDR & MAKOVYI, ZHANNA	0219	1501	7		000000	03298	01502	2	103 PROSPECT TERR
KUNITSA, ALEKSANDR ETAL	0241	1701	8		000000	02552	01764	2	37 MAGNOLIA AVE
KUNWOO USA INC	0031	203	7		000000	05362	00309	2	488 KNICKERBOCKER RD
KUNZ, NANCY L	0141	901	1		000000	08101	00673	2	52 SURREY LN
KUPERMAN BROS DIAMONDS USA INC	0224	1503	9		000000	02152	02366	2	81 PARK ST
KUR, LLIYA & SHANI	0044	212	9		000000	05486	00192	2	99 JEFFERSON AVE
KURMAN, ERAN & VICKY	0133	808	23		000000	03003	01620	2	86 GEORGE ST
KURRA, SUNITA L & SCHMIDT, DARREN H	0092	602	9	09		03737	00080	2	4 FORCIER CT
KURTH, ALAN S & SANDRA B	0101	607	5		000000			2	12 STANDISH CT
KURTZ, JEFF & SHARON	0095	603	16		000000	04688	01911	2	118 PALMER AVE
KUSHMAN, TODD & HEATHER	0281	2001	10	02		09417	00077	2	61 ELM ST
KUSHNARENKO, ROMAN & DIVIATIS, ANASTASI	0029	133	10		000000	04806	01260	2	109 SUNSET LN
KUSLANSKY, ANDREW & ALLISON TRSTES	0254	1802	2			05505	00284	2	24 LINDEN ST
KUSTANOVICH, MICHAEL & NATALIE	0351	3203	5		000000	08483	00540	2	28 ESSEX DR
KUTIK PROPERTY MANAGEMENT LLC	0171	1011	8		000000	08467	00635	4A	12 WASHINGTON ST
KUWAIT AIRWAYS CORP	0305	2204	14		000000			2	172 DEVON RD
KUWAMA, YUICHIRO & CHIKA	0303	2203	13		000000	08590	00069	2	45 DEVON RD
KUZNETZOW, IRVING & MARGARITA	0341	2902	14	805		00064	00439	2	805 HEIGHTS LN
KWON, BYUNG	0134	809	6		000000	05284	01726	2	30 BENJAMIN RD
KWON, BYUNG	0137	809	41		000000	04975	01438	2	57 HAMILTON PL
KWON, EUGENE & KIM, PATRICIA Y	0273	1909	5			08676	00868	2	69 SHERWOOD RD
KWON, HYU JUNG	0198	1309	9	1202		04782	01900	2	1202 THE PLAZA
KWON, SOON HEUNG & NOH, JEONGEUN	0049	302	8		000000	05148	00020	2	43 N BROWNING AVE
KWON, YONG M & NAIB, TARA	0330	2604	13		000000	03849	01532	2	80 GLENWOOD RD
KYRIANNIS, JAMES & MIN	0110	707	14		000000	00877	00300	2	7 OAK AVE
L'HEUREUX, GARY & LAURA	0117	714	11		000000	02462	00639	2	139 WALNUT DR

TAXING DISTRICT NO. 61 TENAFLY

COUNTY NO. 02 BERGEN

NAME OF OWNER ADDITIONAL OWNERS	PAGE NO.	BLOCK NO.	LOT NO.	LOT QUALIF.	ACCOUNT NO.	DEED BOOK	DEED PAGE	CLASS	PROPERTY LOCATION
LA FORGIA, YELENA & ADRIAN TRSTES	0031	204	3		000000	05328	01091	2	150 SUNSET LN
LABAY, FELIX R & BUENAFLO B	0280	2001	3		000000			2	44 OAK ST
LACHANARIS, MARIOS & SUSAN	0118	715	5		000000	02160	00904	2	18 ELM ST
LACOTTA, PAUL & KATHERINE	0248	1708	1		000000	08632	00176	2	16 VALLEY PL
LADD, DIANA	0140	810	33		000000	04346	00554	2	39 LINDLEY AVE
LAFOND, LUMI OLIMPIA	0106	703	15		000000	05493	01643	2	34 DEAN DR
LAFORGIA, GEORGE A & AMELIA	0074	407	44		000000	07639	00530	2	314 KNICKERBOCKER RD
LAGES, BRUCE A & DIANE K	0039	209	17		000000			2	239 RIVEREDGE RD
LAGUATAN, RICARTE & EVELYN	0174	1102	1		000000			2	50 COLUMBUS DR
LAI, ANDREW & LEE, ALVINA	0314	2401	3		000000	03331	02172	2	14 MOUNTAIN RD
LAIFER FAMILY TRUST	0298	2103	5		000000	08628	00588	2	16 ELKWOOD TERR
LAINIS, ESTHER & PATMANIDIS, A	0214	1402	21		000000	08848	00262	2	155 HUDSON AVE
LAKE, JAMES G & FANNY ZAPATA	0035	208	3		000000	08086	00887	2	86 BUFF RD
LALA, VINOD I & MALA GARG-LALA	0325	2601	1		000000	00904	02335	2	30 PETER LYNAS CT
LAM, ERIC & CHUNG, KING YUE	0026	129	7		000000	04429	01645	2	138 COLUMBUS DR
LAM, ERIC & KING YUE CHUNG	0051	302	33		000000	00948	01878	2	54 JEWETT AVE
LAM, YAU LAN & ZHU, JAY	0320	2505	8		000000	03694	00860	2	45 FOREST RD
LAMASTRA, GIUSEPPE & NADIA	0106	703	19		000000	08039	00362	2	42 DEAN DR
LAMBROU, GEORGE & ALEXANDRA POPOVSKI	0306	2301	15		000000	03323	02265	2	57 HOWARD PARK DR
LAMPERT, CHARLES & ROBIN	0097	604	2		000000	07756	00882	2	106 WINDSOR RD
LAN, ANDREW & MARIA KWOK	0037	208	27		000000	01226	00657	2	35 RICHARD ST
LANDAU, ASSAF & NOA FEINBERG	0137	809	40		000000	03511	00937	2	53 HAMILTON PL
LANDAU, AVIDA & SIVAN SIMA	0072	407	21		000000	04819	00170	2	70 SURREY LN
LANDZBERG, BRIAN R & KIM STARER	0330	2604	14		000000	07879	00476	2	86 GLENWOOD RD
LANG, ELISSA & JONATHAN	0072	407	19		000000	04453	01411	2	80 SURREY LN
LANG, JIANYONG & ZHANG, FULING	0040	209	25		000000	05309	00150	2	285 RIVEREDGE RD
LANG, JORDAN & NICOLE	0072	407	18		000000	05415	01768	2	86 SURREY LN
LANG, JUSTIN & JORDANA	0276	1910	20		000000	05286	01689	2	102 SERPENTINE RD
LANGER, MENACHEM & HAUT, DEVORAH	0332	2606	2		000000	04296	00024	2	8 STANTON RD
LANIN, SCOTT L & LISA E	0302	2202	25		000000	08878	00124	2	83 DOWNEY DR
LANTZ, MARIE L QUAL PERS RES TR 3&4	0093	602	21		000000	08894	00417	2	28 MACKAY DR
LAPINIG, ANDREW M & ERIKA C	0145	901	51		000000	07486	00070	1	11 NORMAN PL
LAPITAN, LARRY A & GLORIA J	0154	904	23		000000	08558	00005	2	42 GEORGE ST
LASPROGATO, DAVID	0197	1309	9.1103			04847	00452	2	1103 THE PLAZA
LASSER, KAREN	0251	1710	11		000000	00334	01600	2	5 DEPEYSTER AVE
LATTIMORE, MARK H & YOUNG MI	0116	713	13		000000	02411	01244	2	28 EVERGREEN PL
LATZ, JANINE	0183	1105	39		000000	08597	00442	4A	65 PIERMONT RD
LAU, MELANIE & LEE, BRENDAN M	0241	1701	7			02752	00477	2	41 MAGNOLIA AVE
LAUFER, MARK F & LUCILLE J	0260	1805	4.01			00408	02412	2	132 E CLINTON AVE
LAUFER, RICHARD J & EVELYN REINER	0082	415	5		000000	08294	00963	2	46 BURLINGTON RD
LAUG, THOMAS J & EVELYN	0331	2605	10.01			08467	00018	2	262 HUDSON AVENUE
LAUREN K & H, LLC% J SHIN	0164	1009	2			09009	00401	4A	32 RIVEREDGE RD
LAURING, BRETT & CHEN, HEIDI	0317	2501	3		000000	09298	00276	2	39 HOMESTEAD RD
LAURING, BRETT P & CHEN, HEIDI C	0230	1505	32		000000	04207	00409	2	141 HIGHWOOD AVE
LAVI, ZIV & HILLIT	0030	202	7		000000	01136	00054	2	17 BUFF RD
LAVINE, JEFFREY & ELYSE	0219	1501	9		000000	04324	00301	2	95 PROSPECT TERR
LAW, CHUEN LAI MICHAEL & YAT HUNG LAM	0085	501	19		000000	02020	02194	2	39 CRABTREE LN
LAWRENCE, BRIAN J & BARBARA J	0105	703	4		000000	08281	00650	2	20 INNESS RD
LAZAR, JONATHAN & DANIELLE SHERMAN	0323	2507	22			02656	02388	2	74 FARVIEW RD
LAZAREVA, MARINA	0042	210	22		000000	04903	00520	2	17 WINTHROP CT
LAZARUS, HERBERT M & BETH S	0250	1710	8		000000	07526	00314	2	15 DEPEYSTER AVE
LAZZERI, ALEJANDRO & ADRIANA MUGUIRO	0347	3102	9			01378	02201	2	56 WOODLAND ST
LE CLAIR, ROBERT & ELLEN V KUHN	0224	1503	13		000000	08070	00379	2	73 PARK ST
LEBOWITS, ARIEL & ERIN	0325	2507	44		000000	03962	01188	2	32 GLENWOOD RD
LEBSON, MARTIN A & JUDITH	0282	2002	12		000000			2	72 DOWNEY DR
LEDERER, ANGELIQUE M	0009	110	12		000000	08178	00106	2	80 HAZELTON TERR
LEDERER, MAUREEN	0109	707	3		000000	09524	00479	2	44 WINDSOR RD
LEE-KIM, JOUNG H	0030	202	8		000000	08972	00333	2	11 BUFF RD
LEE, ALAN C & WONG, EDITH	0022	124	7		000000	03936	01404	2	130 NEWCOMB RD
LEE, ALEXANDER & KELLY	0207	1309	9.3306			04627	00690	2	3306 THE PLAZA
LEE, BANG HUN & JUN, JIN KYUNG	0242	1701	9			03106	02084	2	33 MAGNOLIA AVE
LEE, BENJAMIN & KIM, SUNMEE	0179	1104	1.709			00212	00274	2	9 HEMLOCK LN
LEE, BOK JIN & YONG SU TRSTE	0130	806	15		000000	05478	01067	2	41 BENJAMIN RD
LEE, BRIAN & CHAU, HIEN	0044	212	4		000000	03009	02345	2	14 VIRGINIA ST
LEE, BYUNG P & KYUNG S	0200	1309	9.1310			03074	02084	2	1310 THE PLAZA
LEE, CALVIN G & ELIZABETH Q	0071	407	1		000000	01102	01658	2	350 KNICKERBOCKER RD
LEE, CHAE U & PARK, NAJIN	0178	1104	1.520			02825	00130	2	20 COBBLESTONE WAY
LEE, CHAN & DIANA	0206	1309	9.3209			02108	00684	2	3209 THE PLAZA

TAXING DISTRICT NO. 61 TENAFLY

COUNTY NO. 02 BERGEN

NAME OF OWNER ADDITIONAL OWNERS	PAGE NO.	BLOCK NO.	LOT NO.	LOT QUALIF.	ACCOUNT NO.	DEED BOOK PAGE	CLASS	PROPERTY LOCATION
LEE, CHARLES C & HYONG SUE	0181	1105	5		000000	00464 00446	2 26	MAHAN ST
LEE, CHEOLWOONG	0173	1101	7			01941 01119	2 76	COLUMBUS DR
LEE, CHRISTINA YOON & LOUIS YOUNG	0037	208	24			01741 02331	2 5	BRICK CT
LEE, CHRISTOPHER & ANA	0141	810	49.02			05293 01818	2 7	LINDLEY AVE, B
LEE, DAE KWANG & MAN KING	0056	305	10		000000	00630 00679	2 61	LYLEWOOD DR
LEE, DAE KWANG & MAN KING	0058	306	10		000000	02081 00908	2 5	LYLEWOOD DR
LEE, DANIEL & LYNN PIEN	0263	1807	10		000000	08603 00126	2 23	BRIARCLIFF RD
LEE, DANIEL & PARK, LISA	0259	1804	26			02785 00498	2 15	EAST HILL CT
LEE, DING-HOU & CHEN, YA-CHIN	0292	2008	4			04275 00583	2 26	BLISS AVE
LEE, DONG JUN JOHN & CHOI, YIN YEE	0294	2101	3		000000	02607 00001	2 32	BUCKINGHAM RD
LEE, DONG KYU & HWANG, EUNKYUNG	0018	118	15		000000	02373 02266	2 121	NEWCOMB RD
LEE, DONG WON & HEEJUNG	0057	305	32		000000	02557 02345	2 6	BRADFORD CT
LEE, DONG Y & EUN OK	0158	1001	7		000000		2 35	GROVE ST
LEE, DOUGLAS A & BRIGITTE H CHANG	0105	703	3		000000	08287 00451	2 14	INNNESS RD
LEE, EON SOO	0247	1706	4.102			01824 00791	2 29	E CLINTON AVE
LEE, EUGENE S & SUN H	0063	401	1		000000	02828 01509	2 364	W CLINTON AVE
LEE, EUN SEOK(EUNSEOK)& SONGHEE KIM	0184	1201	14		000000	03020 01436	2 77	GORDON AVE
LEE, EUN WOO & EUNICE HWANG	0001	102	9		000000	00228 01260	2 63	DAY AVE
LEE, EUNG JUN & SUSIE	0127	805	6		000000	04310 01523	2 66	JOYCE RD
LEE, EUNG W & ACE TRADING INC	0181	1105	6.102			09370 00316	2 22	MAHAN ST
LEE, FONG L & KARLAI	0082	414	2		000000	08609 00712	2 152	WESTERVELT AVE
LEE, FREDERICK	0063	309	28		000000	01065 02269	2 161	W CLINTON AVE
LEE, GRACE & KANG, ERIC	0003	104	6		000000	05450 00821	1	REAR-DAY AVE
LEE, HAE SOOK	0178	1104	1.604			02968 01811	2 4	JAMES LN
LEE, HERBERT	0184	1201	15		000000	08573 00691	2 240	JEFFERSON AVE
LEE, HOSUNG	0200	1309	9.1307			04640 00378	2 1307	THE PLAZA
LEE, HOSUNG & KYUNGJIN	0198	1309	9.1116			05184 00621	2 1116	THE PLAZA
LEE, HOWARD & MARIE	0075	408	11		000000	09323 00369	2 21	PLEASANT AVE
LEE, HSI-NA & CHIA-LIN SUNG	0189	1208	7			00479 01751	2 66	NEWCOMB RD
LEE, HWAYONG	0005	106	10		000000	08595 00146	2 285	HICKORY AVE
LEE, HYEONSOO & KIM, RENEE	0106	703	18		000000	02098 02239	2 40	DEAN DR
LEE, HYESIL & MICHELLE JAEWON TRSTE	0031	203	6		000000	05416 00639	2 7	CLARKE PL
LEE, HYUK & MIRANDA T	0277	1911	7		000000	01109 01406	2 24	HOWARD PARK DR
LEE, HYUNGMIN & LIM, HEESOOK	0238	1604	17		000000	03126 00360	2 1	PARK ST
LEE, INCHEOL & HAIRYEON	0202	1309	9.2211				2 2211	THE PLAZA
LEE, INOCK & WON SIK	0245	1703	13		000000	03497 01394	2 75	HILLSIDE AVE
LEE, INWOO WILLIAM & KIM, HYO SUN	0030	202	2		000000	03601 00349	2 43	BUFF RD
LEE, JAE K & YOONJI	0247	1707	6		000000	01469 01950	2 5	VALLEY PL
LEE, JASON H & ELIZABETH Y TRSTES	0216	1404	4		000000	05111 01191	2 15	ROYDEN RD
LEE, JEA HO & KIM, YONG HEE	0202	1309	9.2204			03089 00336	2 2204	THE PLAZA
LEE, JEEN W	0062	309	19		000000	00579 01801	2 39	JEFFERSON AVE
LEE, JI S	0162	1006	4		000000	09246 00288	4A 26	HIGHWOOD AVE
LEE, JOHN E & TAMMY YOUNG	0226	1503	32		000000		2 31	GRANDVIEW TERR
LEE, JONATHAN & IM, HYUNSOON B	0026	130	2		000000	02702 00181	2 126	COLUMBUS DR
LEE, JONG SOO & JI HYE	0036	208	17		000000	00096 01069	2 20	BUFF RD
LEE, JOON	0185	1203	5		000000	03135 01165	2 72	GORDON AVE
LEE, JOON HO	0113	710	7		000000	04751 01383	2 36	TENAFLY RD
LEE, JOONHA	0178	1104	1.518			09517 00370	2 18	COBBLESTONE WAY
LEE, JOOTAEEK & JUNGWON	0136	809	27		000000	03330 00562	2 10	COLEMAN TERR
LEE, JUN HYUNG & LHO, HEESUN	0325	2601	5		000000	03856 01718	2 14	PETER LYNAS CT
LEE, JUN SCHICK	0095	603	21		000000	03141 00462	2 5	HARSEN RD
LEE, JUNG	0304	2203	22		000000	01591 01830	2 33	VICTORIA LN
LEE, JUNG JAE & CHANG RAN	0143	901	20		000000	08762 00020	2 27	SOMERSET RD
LEE, KAREN D	0036	208	13		000000	08616 00862	2 40	BUFF RD
LEE, KAYE BRANDON & SHIN, SARA	0188	1206	5			05117 00038	2 100	HICKORY AVE
LEE, KENNETH S & FION H	0070	406	38		000000	00666 01162	2 87	SURREY LN
LEE, KEVIN & CHU, ANNA	0129	805	32		000000	04782 01681	2 30	LOUISE LN
LEE, KI S	0114	712	10		000000	03951 00367	2 14	CLOVER ST
LEE, KIRSTEN MINJI	0259	1804	18		000000	01696 02050	2 172	SERPENTINE RD
LEE, KRISTIAN & ANDREIA	0291	2007	28			01678 02077	2 21	MISSION WAY
LEE, KWAN IL & KUNJA	0280	1913	17		000000		2 5	DOWNEY DR
LEE, KYOKO H & GILBERT	0087	502	4		000000	00518 00144	2 156	SUSSEX RD
LEE, KYU S	0023	124	16		000000	05024 01598	2 101	COLUMBUS DR
LEE, LET W & IDA WONG	0218	1404	33		000000	08097 00954	2 34	ROYDEN RD
LEE, MEILING	0006	108	7		000000	02684 01089	2 6	DAY AVE
LEE, MOSES JR & DONNA GOON	0070	406	42		000000		2 101	SURREY LN
LEE, MUN YEE & CHU SING WANG	0016	117	21		000000	08101 00693	2 171	NEWCOMB RD
LEE, PAUL S & KYUNG	0064	402	6		000000	05138 01150	2 35	MORRIS RD

TAXING DISTRICT NO. 61 TENAFLY

COUNTY NO. 02 BERGEN

NAME OF OWNER ADDITIONAL OWNERS	PAGE NO.	BLOCK NO.	LOT NO.	LOT QUALIF.	ACCOUNT NO.	DEED BOOK PAGE	CLASS	PROPERTY LOCATION
LEE, PETER & ANNA	0108	706	3		000000	05049 00376	2	22 OAK ST
LEE, PETER & MARTA	0042	210	30		000000	04936 00436	2	17 BENNINGTON CT
LEE, PYOUNG H	0133	808	25		000000	02780 01624	2	76 GEORGE ST
LEE, RAE SEO & KANG, EMMA MIN	0212	1401	1.102			04294 00903	2	318B COUNTY RD
LEE, ROBERT & DO YOUNG	0122	802	1		000000	04617 00118	2	252 TENAFLY RD
LEE, ROBERT D & LIN JIN	0199	1309	9.1211			02095 01702	2	1211 THE PLAZA
LEE, ROBERT DEHUAJ & LIN, JIN	0142	901	6		000000	03107 01677	2	30 SURREY LN
LEE, ROBERT H	0193	1214	7		000000	07844 00188	2	129-131 GROVE ST
LEE, SANG & YOUNG KIM	0128	805	30		000000	02034 02459	2	26 LOUISE LN
LEE, SANG BEOM & OK NYOE	0064	402	1		000000	03321 01315	2	22 PORTER AVE
LEE, SANG HOON & HYUN SOOK	0106	703	12		000000	07641 00401	2	9 SHERWOOD RD
LEE, SANG HWA & PARK, WOO YOUN	0139	810	20		000000	04237 01938	2	40 ROBERTS CT
LEE, SANGWHAN & YIN, LIHUA	0058	306	1		000000	01733 01332	2	4 MELLON LN
LEE, SANGWHAN & YIN, LIHUA	0187	1205	3.01			04318 01788	2	164 HICKORY AVE
LEE, SUNG & IN YOUNG JE	0039	209	11.01			01875 00150	2	16 RICHARD ST
LEE, SUNG WON	0137	810	3		000000	05192 00429	2	92-94 FRANKLIN ST
LEE, TAE-SANG & KILJA	0170	1011	2.402			02922 00144	2	27 W CLINTON AVE
LEE, TAY BONG & JENIE	0254	1801	11		0000000		2	118 DEAN DR
LEE, TAY BONG & JENIE	0254	1801	12		000000		2	120 DEAN DR
LEE, VIVIAN	0331	2605	1		000000	08280 00290	2	88 HOMESTEAD RD
LEE, WAN	0283	2002	21		000000	04234 01698	2	115 OAK ST
LEE, WON J & MIHWA PARK	0197	1309	9.1102			01933 01491	2	1102 THE PLAZA
LEE, WON MOON & KYUNG SUN	0076	410	14		000000	01541 01654	2	15 GREENTREE TERR
LEE, WON SOOK	0026	129	9		000000	08009 00080	2	132 COLUMBUS DR
LEE, YEE & CHIEN	0183	1201	6		000000	08001 00558	2	58 DAVENPORT AVE
LEE, YIN WAI & YUAN, CHENG HUA	0310	2304	1		000000	04549 00116	2	84 EDGEWOOD ST
LEE, YONG JAE & PENICK, MEGAN J	0013	114	12		000000	02662 01012	2	14 CAMBRIDGE RD
LEE, YONG WOO & KIM, YOON HEE	0123	802	9.02			04191 00377	2	59 GEORGE ST
LEE, YOUNG HEE	0270	1901	36		000000	08574 00937	2	92 DEAN DR
LEE, YOUNG K	0127	805	17			08595 00860	2	167-B TENAFLY RD
LEE, YOUNGHEE	0239	1604	26		000000	02708 01016	2	4 EDWARD CT
LEE, YUAN-CHO & YANG, JING	0276	1910	16		000000	04143 00120	2	51 OAK ST
LEE, YUN JAE & KIM, CHUN PIL	0194	1214	14		000000	04307 00522	2	12 MERRITT CT
LEE, YUNICE	0148	902	25		000000	03278 00172	2	267 TENAFLY RD
LEE, BOONG-KYU & YOO, KA-YOUNG	0276	1910	21		000000	08606 00528	2	30 SHERWOOD RD
LEE, CHANG SOO & SOMI	0188	1205	19		000000	04015 00841	2	216 JEFFERSON AVE
LEE, JIN HYUCK	0090	503	25		000000	03747 00126	2	33 COUNTRY CLUB RD
LEE, JOHN HEN KUO TRSTES/ETAL	0005	107	2		000000	04329 01331	2	42 DAY AVE
LEE, JOO YEON	0187	1205	14		000000	04508 00839	2	89 NEWCOMB RD
LEE, SPENCER JOUHYUNG & ELISA YOUNG	0330	2604	6		000000	05046 00943	2	95 HOMESTEAD RD
LEE, SUNGHYUK & ANGELA SEONYOUNG	0283	2002	26		000000	03641 00846	2	85 OAK ST
LEESHENG, MEIPING TRSTE	0286	2005	20		000000	03318 00512	2	8 MAPLE ST
LEFANTO, MARGARET E	0124	802	22		000000	01752 00638	2	250 TENAFLY RD
LEFKOWITZ, PAUL B & GAIL	0008	109	14		000000		2	12 SPRUCE ST
LEFKOWITZ, RANDI TRSTE	0203	1309	9.2301			04157 01457	2	2301 THE PLAZA
LEFLEUR, RICHARD S & BARBARA A	0005	107	6		000000		2	589 KNICKERBOCKER RD
LEGACY, ROBERT V JR & WENDY L	0141	810	45		000000		2	15 LINDLEY AVE
LEGEND PROPERTIES NEW JERSEY LLC	0168	1011	2.212			01436 02480	2	27 W CLINTON AVE UNIT 2L
LEGEND PROPERTIES NJ, LLC	0170	1011	2.314			01452 00683	2	27 W CLINTON AVE UNIT 3N
LEHMAN JR, RONALD ARTHUR & MARINA	0334	2802	3		000000	03957 00413	2	121 DEERFIELD DR
LEHMAN, DOUGLAS	0045	212	19		000000	01916 01289	2	163 RIVEREDGE RD
LEHMAN, EUGENE W & CAROL S	0013	114	4		000000	07990 00706	2	7 COLONIAL RD
LEHMAN, JEFFREY A & JAMIE DROGIN	0283	2002	23		000000	02727 00194	2	103 OAK ST
LEHMAN, SERENA	0198	1309	9.1109			05138 00696	2	1109 THE PLAZA
LEHRFELD, RICHARD & RANDI	0087	502	7		000000	08702 00720	2	140 SUSSEX RD
LEIBA, ODED & SHARON	0256	1803	4		000000	02661 01768	2	60 E CLINTON AVE
LEITNER, YERMIAH	0351	3203	3.01			04990 00992	2	198 BUCKINGHAM ROAD
LEMBERGER JESSE & HENDLISH IIANA	0281	2001	8			00568 01255	2	64 OAK ST
LENG, CATHERINE WEI	0320	2505	5		000000	05039 01607	2	21 GLENWOOD RD
LENNOX, OLIVER A & MARIA NOEL	0301	2202	5		000000	02497 01273	2	68 WOODLAND PARK DR
LEPACK, KYLE	0250	1710	9		000000	04231 01961	2	11 DEPEYSTER AVE
LEPERA, DANIEL & SVETLANA P	0320	2505	11		000000	08778 00869	2	48 DEPEYSTER AVE
LENER-LAM, TIMOTHY & PARK, SOYEON	0019	121	4		000000	00064 00883	2	22 MIDWOOD RD
LENER, ALEXANDER & ILANA	0174	1101	26		000000	01305 01627	2	170 JEFFERSON AVE
LENER, DAVID & CASEY	0320	2505	2		000000	04517 00375	2	170 HIGHWOOD AVE
LENER, MICHAEL JAY & JESSICA	0324	2507	31		000000	01841 02007	2	5 WOODHILL RD
LENER, ROGER & ALLA	0326	2601	10		000000	01690 00105	2	7 N BRAE CT
LERRER, HEN & SHALOM	0120	801	16		000000	03420 00511	2	245 TENAFLY RD

TAXING DISTRICT NO. 61 TENAFLY

COUNTY NO. 02 BERGEN

NAME OF OWNER ADDITIONAL OWNERS	PAGE NO.	BLOCK NO.	LOT NO.	LOT QUALIF.	ACCOUNT NO.	DEED BOOK PAGE	CLASS	PROPERTY LOCATION
LESCHNER, PETER M & TALIA	0115	713	11		000000	08002 00801	2 16	EVERGREEN PL
LESKIN, ERIC & LORI	0312	2306	3		000000	08380 00286	2 40	OXFORD DR
LESLIE-FROIKIN, CAROL	0108	706	5		000000	08402 00019	2 30	OAK ST
LESTER, JONATHAN	0283	2003	1.02			00127 02422	2 86	OAK ST
LESTER, MADELON	0331	2605	7		000000	04100 00419	2 48	WOOD RD
LEUER, CHRISTOPHER A & LEUNG	0260	1805	7		000000	03862 00059	2 150	E CLINTON AVE
LEUNG, CHI KIN & TONG, PO KUEN	0046	301	15		000000	01602 01559	2 23	JEWETT AVE
LEV-ARETZ, YAFIT & OHAD	0316	2403	10		000000	05062 00139	2 229	E CLINTON AVE
LEV, MATTHEW & JULIE	0066	404	1		000000	08259 00365	2 312	W CLINTON AVE
LEV, RAN & Yael	0088	502	18		000000	05335 00038	2 85	ERLEDON RD
LEVI, DAVID & COURTNEY	0294	2101	8		000000	08357 00109	2 175	CHURCHILL RD
LEVI, MOSHE & AMIYA WALDMAN	0224	1503	10		000000	04559 00924	2 79	PARK ST
LEVIN, MATTHEW & MAI ABE	0291	2007	29			01921 00232	2 17	MISSION WAY
LEVINE, CORY & MARCIA KREFETZ	0065	403	6		000000	08468 00900	2 53	FLORAL TERR
LEVINE, EMILY & CANTOR, DAVID	0074	407	39		000000	03748 01577	2 87	NORMAN PL
LEVINE, HARLAN B & NATASHA LEIBEL	0329	2604	2.03			00827 00700	2 14	MILLERS CROSSING
LEVINE, JEFFREY A & EVE WEINGARTEN	0014	115	5		000000		2 9	HILLCREST RD
LEVINE, JOSHUA & KARA	0283	2002	27		000000	00290 01396	2 81	OAK STREET
LEVINE, MITCHELL & SLOANE	0327	2601	28		000000	01241 01748	2 27	DOGWOOD LN
LEVINS, PATRICIA & KENNETH A	0074	407	47		000000	08564 00553	2 332	KNICKERBOCKER RD
LEVINSOHN, MARILYN & KEITH	0044	212	5		000000	08765 00647	2 12	VIRGINIA ST
LEVINSON, ERIC & BEVERLY JO	0347	3102	2		000000	01820 02232	2 212	CHURCHILL RD
LEVINSON, ILAN	0188	1206	3		000000	04711 01255	2 116-118	HICKORY AVE
LEVINSON, JOSHUA & SARA	0343	3002	3		000000	08547 00424	2 282	WOODLAND ST
LEVITT, JEFFREY A	0157	905	8		000000	00330 00549	2 50-52	FRANKLIN ST
LEVRAN, AMIT & HILA	0017	118	4		000000	00472 00202	2 204	HICKORY AVE
LEVY, ADI & AMIT	0120	801	15		000000	02533 00740	2 94	WESTERVELT AVE
LEVY, BERNARD & CHANNA RICE	0278	1911	18		000000	00455 01136	2 15	WOODLAND PARK DR
LEVY, DONALD & MARGARET	0056	305	13		000000	07995 00416	2 79	LYLEWOOD DR
LEVY, ELAD M & TAMMY	0025	129	3		000000	03328 01603	2 150	COLUMBUS DR
LEVY, ELIE & ETI E	0322	2507	8		000000	04333 00588	2 15	LESLIE PL
LEVY, ETHAN & ELAINE	0295	2101	9		000000	08332 00696	2 161	CHURCHILL RD
LEVY, RENAN & MICHAL	0023	125	1		000000	01951 00981	2 155	COLUMBUS DR
LEVY, ZAHY & Yael	0056	305	17		000000	05392 01909	2 103	LYLEWOOD DR
LEVY, ZAHL & Yael	0056	305	16		000000	01415 00920	2 97	LYLEWOOD DR
LEW, SUSAN Y	0189	1208	10		000000	09346 00285	2 33	CORTLANDT PL
LEWIN, JACQUES CLAUDE & LORI S	0117	714	19		000000	00967 00853	2 52	WILLOW LN
LEWIS, PRAVEEN S & BELINDA M DSOUZA	0220	1502	2			00474 00377	2 132	HUDSON AVE
LEWITINN, LAWRENCE	0262	1805	26		000000	05326 01853	2 7	STONEHURST DR
LI, FAN & GU, JAMES ZHENG	0308	2302	9		000000	02539 02373	2 155	LEROY ST
LI, GAVIN & HUANG, YING PING	0129	806	9			04956 01779	2 19	BENJAMIN RD
LI, HUAYING & ZHU, JIE	0093	602	16		000000	01647 00299	2 101	IVY LN
LI, YAN	0008	110	1		000000	00955 01472	2 33	EAGER PL
LI, YIJIE & WANG, DAOMING	0265	1808	21		000000	05226 01071	2 49	CRESTON AVE
LI, YUMEN & WANG, XIAOHONG	0211	1311	16		000000	03089 02408	2 29-31	MAHAN ST
LI, Z & J J ZHANG; LU, H & Y ZHANG	0176	1102	19		000000	00345 01360	2 63	GROVE ST
LI, ZHENG J	0166	1011	2.102			01184 01516	2 27	W CLINTON AVE
LIKHOVITSKI, DIMITRI & ALEXANDRA	0222	1502	28		000000	01552 00940	2 116	MAGNOLIA AVE
LIANG, CHAUO & SHU-CHIN	0143	901	21		000000	07588 00892	2 31	SOMERSET RD
LIANG, CHENG LI & ZHU, XUETING	0023	124	13.01			02801 01423	2 195	JEFFERSON AVE
LIANG, XIAOZHANG & LIAO, IVY C	0037	208	33		000000	01537 01601	2 57	RICHARD ST
LIAO, JULIE & TONG, PAUL	0335	2803	9		000000	01541 00597	2 66	BERKELEY DR
LIAO, SHIOU-PING, YU-TU & TEH-HSIO	0043	211	5		000000	08550 00328	2 15	ESMOND PL
LIAO, SU CHIN & ANDREW TRSTES	0033	206	10		000000	02723 01054	2 130	SUNSET LN
LIAO, SU CHIN & ANDREW TRSTES	0157	905	9.101			02723 01107	2 57	WESTERVELT AVE
LIAO, SU CHIN & ANDREW TRSTES	0157	905	9.102			02723 01182	2 59	WESTERVELT AVE
LIAO, SU CHIN & ANDREW TRSTES	0188	1207	1		000000	02723 01084	2 198	JEFFERSON AVE
LIAO, SU CHIN TRSTE	0007	108	18		000000	05206 01637	2 241	HICKORY AVE
LIAO, SU CHIN TRSTE	0017	118	10		000000	05206 01600	2 190	HICKORY AVE
LIAO, XIANGHAI & OKADOMAMIKO	0021	122	2		000000	02012 01066	2 550	KNICKERBOCKER RD
LIAU, JULIAN & CHAE, CLARA	0346	3003	11		000000	02701 01612	2 30	KENT RD
LIBEN, MICHAEL & BABYATSKY, MARCIE	0226	1503	40		000000	08619 00012	2 286	ENGLE ST
LIBERMAN, ANYA LUCHOW	0252	1710	34		000000	08196 00634	2 111	E CLINTON AVE
LIBERTY, DANIEL C & CHERNIN, MARIA	0109	707	2		000000	05307 00848	2 48	WINDSOR RD
LIBIEN, MATHW & EVY	0138	810	9		000000	08605 00164	2 50	DEMOTT ST
LICHTENSTEIN, BRIAN & WOLF, S.	0262	1806	2		000000	00900 01622	2 16	STONEHURST DR
LICHTER, ESTEE LEE TRSTE	0333	2801	4		000000	04508 00906	2 130	DEVRIESE CT
LIEBERMAN, BRIAN DAVID TRSTE	0030	202	10		000000	05203 01297	2 489	KNICKERBOCKER RD

TAXING DISTRICT NO. 61 TENAFLY

COUNTY NO. 02 BERGEN

NAME OF OWNER ADDITIONAL OWNERS	PAGE NO.	BLOCK NO.	LOT NO.	LOT QUALIF.	ACCOUNT NO.	DEED BOOK PAGE	CLASS	PROPERTY LOCATION
LIEBERMAN, BRUCE & PHYLLIS	0086	501	26		000000	08987 00367	2 20	NORTHROP LN
LIEBERMAN, DAVID & EVY	0263	1807	7		000000	08048 00024	2 53	BRIARCLIFF RD
LIEBERMAN, HOWARD B & JAIME RUBIN	0081	413	7		000000	07828 00001	2 158	WESTERVELT AVE
LIEBERMAN, JUSTIN & DANA	0310	2303	5		000000	04207 00765	2 50	CYPRESS ST
LIEBERMAN, M TRST;LIEBERMAN, T TRST	0320	2505	9		000000	00329 02039	2 41	FOREST RD
LIEBERMAN, SAMUEL & GENET, MEGAN	0262	1806	5		000000	02173 01540	2 135	LAWRENCE PKWY
LIEBOWITZ, ALAN M & MINDY P	0276	1910	11		000000	08536 00875	2 77	ENGLE ST
LIEBOWITZ, SHARON J	0278	1912	8		000000	01306 00415	2 38	WOODLAND PARK DR
LIFSET, ELIZABETH A	0243	1702	12		000000	08168 00156	2 9	RAVINE RD
LIFSHITZ, ARIK & TAMAR	0304	2203	21		000000	04767 00203	2 40	VICTORIA LN
LILLING, MATTHEW & LAUREN	0312	2306	2		000000	02314 00712	2 30	OXFORD DR
LIM, BYUNG C & MYUNG OG LEE	0138	810	12		000000	00202 01151	2 28	DEMOTT ST
LIM, HEE YOUNG & CHOI, CHANG RAK	0265	1808	19		000000	03176 00371	2 65	CRESTON AVE
LIM, JONG HSIEN & ZHANG, YIDUO	0045	301	2		000000	04163 00276	2 300	RIVEREDGE RD
LIM, JOONHONG & CHOI, RINA	0068	406	4		000000	02589 02078	2 226	W CLINTON AVE
LIM, JOSHUA S Y& PRISCILLA I L	0286	2005	18		000000	04230 00172	2 163	ELM ST
LIM, STEVEN & JACQUELINE COLEMAN	0265	1808	22		000000	08329 00928	2 39	CRESTON AVE
LIM, WOI CHENG & LINGWEN MAO	0067	405	4		000000	00773 01590	2 347	KNICKERBOCKER RD
LIMBARDO, ANTHONY D & ROSEMARY	0065	402	11		000000	01670 00028	2 87	FLORAL TERR
LIMBARDO, ANTHONY D & ROSEMARY	0088	502	20		000000	08620 00423	2 101	ERLEDON RD
LIMBARDO, GREGORY L	0089	503	11		000000	01867 01292	2 103	PALMER AVE
LIN, CHYUAN-SHENG & HUNG, HUI-CHUAN	0052	303	14		000000	08761 00855	2 21	N LYLE AVE
LIN, FENG	0227	1504	5		000000	02302 01004	2 200	HUDSON AVE
LIN, MARK & YAUG ZUO	0009	111	1		000000	00815 01091	2 28	EAGER PL
LIN, MICHAEL N & CECILIA C CHEN	0271	1903	3		000000	00760 00096	2 6	COPPELL DR
LIN, MING & YANG ZUO	0010	111	14		000000	07770 00725	2 111	GORDON AVE
LIN, OSCAR & MIYAKE, LILIAN	0095	603	24		000000	02859 00821	2 11	HARSEN RD
LIN, TZONG-HANN & CHENG-CHIU WANG	0035	208	4		000000	08146 00566	2 80	BUFF RD
LINDSAY, ROBERT L & MARILYN	0120	801	13		000000		2 2	HUGUENOT CT
LINN, PETER & JOSEPHINE	0176	1102	17		000000	00292 00817	2 67	GROVE ST
LIPSCHITZ, SETH B & WOLK, REBECCA	0118	715	2		000000	01950 00938	2 6	ELM ST
LIPTON, JEFFREY M & LINDA	0291	2007	30				2 13	MISSION WAY
LIPTON, MATTHEW & JENNA	0286	2005	13		000000	04746 00753	2 193	ELM ST
LIPZIN, YIGAL & NIVA SHARON-	0150	903	10		000000	03387 02075	2 21	GEORGE ST
LITTLE RED SHOVEL LLC	0326	2601	21		000000	02865 01483	2 12	N BRAE CT
LITVIN, ARIEL & EFRAT	0051	303	1		000000	01980 01167	2 72	N BROWNING AVE
LIU, BING & QIU, XIAOYUN	0012	114	3		000000	04489 01653	2 5	COLONIAL RD
LIU, DAN & HONG SHEN	0028	132	7		000000	00529 00656	2 141	SUNSET LN
LIU, DOROTHY	0113	711	3		000000	04815 01629	2 33	CLOVER ST
LIU, JIABIN & SONG, YAN	0228	1505	3		000000	03317 00178	2 14	BROOK RD
LIU, JIANGYI & LIANG, ZHIMIN	0296	2102	17		000000	02206 01085	2 85	MAYFLOWER DR
LIU, KAI & JIANG, RONGRONG	0121	801	17.102			00246 01361	2 235	TENAFLY RD
LIU, QING & ZHENG, LEI	0043	211	4		000000	02700 02366	2 17	ESMOND PL
LIU, SIXUAN & ZHANG, WEI	0212	1401	11		000000	05477 00795	2 5	N SUMMIT ST
LIU, TIEN-FU	0324	2507	29		000000	03868 01671	2 15	WOODHILL RD
LIU, YAN & CHUN ZHANG	0119	715	16.202			09226 00065	4A 2	DEAN DR
LIU, YAO & GUOCHANGE HUANG	0062	309	23		000000	01371 01732	2 15	JEFFERSON AVE
LIU, YAO & HUANG, ANDREW	0163	1007	18			04568 00854	2 30	JEFFERSON AVE
LIU, YI MAIN & LIN, TE SHENG	0201	1309	9.2108			02302 01520	2 2108	THE PLAZA
LIU, ZE XIU	0011	112	17		000000	04495 00457	2 2	EAGER PL
LIU, ZHENG & WANG, JIE	0069	406	20		000000	05114 01878	2 160	W CLINTON AVE
LIU, ZHI HONG & ZHOU, SHAOHUA	0287	2006	6.201			01454 02295	2 2	KENSINGTON CT
LIU, YA-CHI & ZACHKO, AARON M	0035	207	30		000000	03690 01436	2 40	CHRISTIE ST
LIULAKIS, CHRISTOS	0103	702	7		000000	07716 00965	2 30	LINDLEY AVE
LIULAKIS, EVAGELOS & CARIDAD	0024	126	1		000000	08033 00118	2 52	ESMOND PL
LIWNAT, NIR & SMALLEY, EMILEY K	0145	901	50		000000	02263 02390	2 9	NORMAN PL
LIZZI, MARY M	0257	1803	19		000000	00747 00730	2 47	LAWRENCE PKWY
LOBO, AUSTIN & SUAREZ, MARIA ESTHER	0050	302	24		000000	04989 00041	2 26	JEWETT AVE
LOCURCIO, MICHAEL & JEMELLE	0096	603	32		000000	09133 00341	2 77	WINDSOR RD
LOGAN, FAY & HELEN REVOCABLE TRUST	0119	801	2		000000	05125 01710	2 136	WESTERVELT AVE
LOGANATHAN,RAGHUNANDAN&DILSHAD CHAG	0078	411	23			01893 02041	2 17	MARCOTTE LN
LOH, PICHON PY & VIVIEN S L	0114	712	7		000000		2 15	EVERGREEN PL
LOKEGOWDA,SHREEJITH BILLENHALLI ET	0038	209	2		000000	04318 01130	2 84	RICHARD ST
LONERGAN, SHAWN W & ERICA D	0244	1702	19		000000	05171 00070	2 54	MAGNOLIA AVE
LONO, NORMAN Y & SARAH NALL-LONO	0281	2001	7		000000	07872 00790	2 60	OAK ST
LOPEZ, ENRIQUE A & LOURDES I	0006	108	14		000000		2 233	HICKORY AVE
LORENZO, WANDA	0265	1808	26		000000	01658 01607	2 140	ENGLE ST
LOSHI, BUJAR & POLIKSENI	0070	406	34		000000	04557 00082	2 65	SURREY LN

TAXING DISTRICT NO. 61 TENAFLY

COUNTY NO. 02 BERGEN

NAME OF OWNER ADDITIONAL OWNERS	PAGE NO.	BLOCK NO.	LOT NO.	LOT QUALIF.	ACCOUNT NO.	DEED BOOK PAGE	CLASS	PROPERTY LOCATION
LOSS, NACHUM & BERI, SHELLY	0169	1011	2.304			01528 01715	2	27 W CLINTON AVE
LOTAN, HEN & SHENKAR, LIOR	0243	1702	14		000000	04890 01084	2	5 RAVINE RD
LOTITO, ROCCO & ROSE	0017	118	14		000000	08407 00374	2	119 NEWCOMB RD
LOU, FREDERIC T & NAI WEI	0104	702	27		000000	09560 00123	2	27 LEONARD AVE
LOUFRANI, D D & COHEN, D D	0135	809	16		000000	09545 00047	2	15 COLEMAN TERR
LOUVTON, DAVID & LEEAT ZWICK	0304	2203	27		000000	03923 00491	2	108 LEROY ST
LOW, NIELS L & MARY M	0287	2006	3		000000		2	50 ELM ST
LOWE, JONATHAN & YU, YEOU HSIUNG ANGEL	0046	301	10		000000	04301 00647	2	33 JEWETT AVE
LOZAKI CORPORATION	0172	1012	7		000000		4A	1-3 HILLSIDE AVE
LS EAST CLINTON AVE LLC	0256	1803	5		000000	05285 00060	2	64 E CLINTON AVE
LSN, INC% A FISHKIN ESQ	0123	802	11		000000	08791 00484	2	14 MOLLER ST
LU, GIANG-TZE & GUO, SHERRY	0083	415	13		000000	05267 01277	2	121 SUSSEX RD
LU, GIANG-TZE & SHERRY GUO	0205	1309	9.3113			01423 00934	2	3113 THE PLAZA
LU, HAOXING & ZHENG, YITONG	0187	1205	4		000000	05289 00416	2	156 HICKORY AVE
LU, HSIEN HEN & HU, MEI CHEN	0045	212	15		000000	08288 00696	2	155 RIVEREDGE RD
LU, RAHCEL & YANG, EMERSON	0347	3102	8		000000	09445 00136	2	68 WOODLAND ST
LU, RENZHI & YING CHEN	0033	206	8		000000	00601 01915	2	32 ESOMOND PL
LU, WEI-ER	0155	904	32		000000	08534 00810	2	22 GEORGE ST
LU, YATONG & REN, MOMO	0101	606	14		000000	04706 00925	2	142 WINDSOR RD
LU, ZHONGJUN & LIN, HONG	0124	803	3		000000	02618 02285	2	80 SUSSEX RD
LU, ZHONGJUN & LIN, HONG	0174	1101	18			08592 00497	2	69 SUNSET LN
LUBAVITCH ON THE PALISADES INC	0182	1105	18		000000	05183 01144	15D	26 HAROLD ST
LUBAVITCH ON THE PALISADES, INC	0182	1105	24		000000	00008 01193	15D	39 HAROLD ST
LUBAVITCH ON THE PALISADES, INC	0182	1105	26.01			09180 00091	15D	11 HAROLD ST
LUBLING, MOSHE & VARDIA	0144	901	43			08212 00256	2	319 TENAFLY RD
LUBLING, MOSHE & VARDIA	0231	1601	5		000000	07821 00264	2	60-62 PROSPECT TERR
LUBLING, MOSHE & VARDIA	0299	2201	5		000000	08010 00982	2	60 HOWARD PARK DR
LUCACEL, FLORIN & CARLA	0191	1209	11		000000	09410 00341	2	47 COLUMBUS DR
LUCAS, RAYMOND J	0136	809	28		000000	08151 00942	2	2 COLEMAN TERR
LUCE, ROBERT & LOURDES	0256	1803	3		000000		2	54 E CLINTON AVE
LUKOIL NORTH AMERICA LLC	0215	1402	35		000000	00333 01325	4A	268 COUNTY RD
LUKS, DEBRA & HAROLD	0288	2006	8.102			05292 01771	2	29 ENGLE ST
LUKS, JOSHUA	0259	1804	19		000000	04136 00413	2	2 EAST HILL CT
LULIC, LAUREN & DOMGJONI, NIKOLL	0204	1309	9.3105			04787 00451	2	3105 THE PLAZA
LUMAJ, PAULIN	0082	414	4		000000	04904 01213	2	1 PALMER AVE
LUNA, JOSE A & SANDRA	0084	415	23		000000	01584 00851	2	230 KNICKERBOCKER RD
LUO, HONGSHENG	0204	1309	9.3104			00538 01652	2	3104 THE PLAZA
LUO, MICHAEL Z. & ZUO CHEN ZHOU	0179	1104	1.818			00699 01465	2	18 HEMLOCK LN
LUO, WANGYU & SUN, RUIJIA	0251	1710	20		000000	04884 00630	2	34 KENWOOD RD
LUO, DONGNING & FENG, XIAO	0020	121	18		000000	04305 00482	2	523 KNICKERBOCKER RD
LUPFER, JAMES A & LYNNE R	0020	121	11		000000		2	180 NEWCOMB RD
LUPOLI, DANIEL & KAO, JACQUELINE TRSTES	0193	1214	2			04939 01976	2	82 MAHAN ST
LURIE, DAVID & KIRSH, REBECCA	0104	702	28		000000	04729 01251	2	21 LEONARD AVE
LURIE, HAIA KARINA & ROY SHIMON	0154	904	17		000000	01109 00978	2	51-53 FRANKLIN ST
LUSTIG, PENNY (PITCHON)...) TRUSTEE	0278	1911	19		000000	04912 00785	2	9 WOODLAND PARK DR
LYALIN, ALEXEY & SINICHKINA, TAMARA	0113	710	3		000000	03354 01509	2	25 CHERRY ST
LYANDRES, VLADISLAV & MARINA	0137	809	44		000000	08587 00161	2	100 PALMER AVE
LYNCH, ELAINE	0025	127	9		000000	03502 00656	2	511 KNICKERBOCKER RD
LYONS, GLORIA J	0191	1209	12		000000	07750 00009	2	53 COLUMBUS DR
L2 PROPERTIES LLC	0119	715	16.302			03701 01418	4A	2 DEAN DR
M.O.D.E. BUILDERS OXFORD LLC	0305	2204	6		000000	05305 00293	1	158 OXFORD DR
MA, CHIBING & YU, JIE	0263	1808	1.01			02586 02373	2	148 ENGLE ST
MA, JOHN & ESTER NAMOK	0060	308	5		000000	07806 00772	2	11 WOODMERE LN
MA, LINA	0153	904	13		000000	04818 00463	2	39 FRANKLIN ST
MA, LU & ZHENWEI YU	0244	1703	8		000000	00072 01368	2	95 HILLSIDE AVE
MA, THEODORE & CAROLINE	0118	715	4		000000	01675 02471	2	14 ELM ST
MA, ZHONGMIN ALEX & CHI, XIAOYUAN S	0188	1205	18		000000	08476 00481	2	210 JEFFERSON AVE
MAAYAN COHEN REVOCABLE TRUST	0089	503	18		000000	05268 00369	2	75 COUNTRY CLUB RD
MAC LEAN, PATRICIA & DE ALBA, CARLOS	0077	411	1		000000	04583 00464	2	16 HENRY ST
MACARTHUR, ROBERT B & NYIRI	0226	1503	42		000000	08488 00001	2	296 ENGLE ST
MACISAAC, DAVID S & JO-ANN	0070	406	35		000000		2	69 SURREY LN
MACKENZIE, ALEXANDER & JEANETTE	0096	603	29		000000	02943 00835	2	61 WINDSOR RD
MACKIEL, LAUREN MARY	0008	110	9		000000	04184 01634	2	205 HICKORY AVE
MADAR, SHALOM & LITAL GRUNDLAND	0220	1502	1		000000	04237 00475	2	108 PROSPECT TERR
MAGAZINER, ANDREA	0310	2303	10		000000	08783 00852	2	6 EDGEWOOD ST
MAHADEO, SHARDA	0177	1104	1.304			00348 00803	2	4 COBBLESTONE WAY
MAHADEVAN, SIVASANKAR & DEVIKA	0322	2507	3			00871 00578	2	188 HIGHWOOD AVE
MAHAL, DORON & SHOSHANA	0146	901	56		000000	09217 00311	2	23 NORMAN PL

TAXING DISTRICT NO. 61 TENAFLY

COUNTY NO. 02 BERGEN

NAME OF OWNER ADDITIONAL OWNERS	PAGE NO.	BLOCK NO.	LOT NO.	LOT QUALIF.	ACCOUNT NO.	DEED BOOK	DEED PAGE	CLASS	PROPERTY LOCATION
MAHAN, LLC	0181	1105	7		000000	07860	00302	2	18 MAHAN ST
MAHANKALI, RAVI & VADDY, SEEMA	0038	208	42		000000	02987	01822	2	309 RIVEREDGE RD
MAJESKI, BRIAN T & DIANE C	0314	2401	15		000000			2	18 DEPEYSTER AVE
MAKRINOS, ADAMANTIOS & MARIA	0028	132	9		000000			2	137 SUNSET LN
MALASPINA, HUGO CASTRO & AGNES P C	0105	703	8					2	107 SERPENTINE RD
MALCOLM, B; MALCOLM, JG&M TST% MALCOLM	0344	3002	16		000000	00153	01719	2	99 OXFORD DR
MALIK, GURMEET & SABRINA	0246	1705	2		000000	01518	00089	2	26 HILLSIDE AVE
MALIK, GURMEET SINGH & SABRINA KAUR	0250	1710	4		000000	02685	00890	2	25 DEPEYSTER AVE
MALIK, MUJEEB R & ARAIN, SAMINA	0181	1105	12		000000	02770	01174	2	159 COUNTY RD
MALKA, NADAV & ORIA	0236	1603	22		000000	03187	01020	2	72 MAGNOLIA AVE
MALKA, YOSSIE & BURSHTAIN, OFER	0135	809	17		000000	03514	00001	2	17 COLEMAN TERR
MALKA, YOSSIE & BURSHTAIN, OFER	0176	1102	28.101			05012	01578	2	12 CORTLANDT PL, UNIT A
MALKA, YOSSIE & BURSHTAIN, OFER	0176	1102	28.102			04141	01591	2	12 CORTLANDT PL, UNIT B
MALKIN, FAMILY TRUST	0114	712	8		000000	00907	00132	2	47 WILLOW LN
MALKIN, JAMIE	0251	1710	13		000000	03830	01663	2	6 KENWOOD RD
MALLON, KEVIN & KIMBERLY	0075	408	7		000000			2	51 MORRIS RD
MALLOW, MARTIN & KAREN	0226	1503	33.02			00621	01199	2	17 GRANDVIEW TERR
MALMANAGER, BENJAMIN & KARLEN, B.	0140	810	40		000000	02435	00703	2	25 LINDLEY AVE
MALONEY, JOHN W & HEATHER	0018	118	19		000000			2	131 NEWCOMB RD
MAN, ARTHUR & CHOW, DOW YAN ELLY	0207	1309	9.3307			02063	02046	2	3307 THE PLAZA
MAN, ARTHUR & CHOW, DOW YAN ELLY	0256	1803	2		000000	05246	01039	2	50 E CLINTON AVE
MAN, MARTIN & DOROTHY	0042	210	27		000000			2	6 BENNINGTON CT
MANALANG, ANDREI & MARIA	0065	403	7		000000	00067	00606	2	57 FLORAL TERR
MANALANSAN, RAUL & JUDY	0107	704	13		000000	04699	00692	2	61 WALNUT DR
MANDEL, (EXEC); R H MANDEL & S J MANDEL	0316	2403	6		000000	00724	00667	2	22 FARVIEW RD
MANDELBAUM, ORR & MAYA	0307	2301	29		000000	05283	01363	2	134 THATCHER RD
MANDELL, ANDREW & RACHAEL	0261	1805	12		000000	02290	01790	2	168 E CLINTON AVE
MANGASER, JEFFREY & EILEEN C	0083	415	16		000000	08607	00352	2	131 SUSSEX RD
MANHAM, VERA & NADAV TRSTES	0336	2805	6		000000	05422	01929	2	60 TRAFALGAR RD
MANOS KYLAS, MARIA ANNA & GEORGE J	0263	1807	2		000000	02333	00188	2	74 STONEHURST DR
MANSER, KARL E & LISA J	0122	801	31		000000	07581	00227	2	91 SUSSEX RD
MANSUROGLU, NAIM & JANNET	0293	2009	5.01			01965	01353	2	58 BLISS AVE
MANTEL, STEVEN A & JANET L	0033	206	9		000000			2	34 ESOMOND PL
MANTON, JUDITH	0136	809	32		000000			2	17 HAMILTON PL
MANUELIAN, KATHRYN	0282	2002	3		000000	08696	00141	2	18 DOWNEY DR
MAO, HUA MING & SUN, HSIU CHEN	0207	1309	9.3314			01572	00248	2	3314 THE PLAZA
MARAGLIANO REALTY CO, LTD PTR	0210	1311	8		000000	07662	00172	4A	191 COUNTY RD
MARAGLIANO REALTY CO, LTD PTR	0210	1311	9		000000	07662	00176	4A	183 COUNTY RD
MARANS, GABRIEL & MELISSA	0277	1911	3		000000	03311	02385	2	8 HOWARD PARK DR
MARCANTONIO, EUGENE E & KAREN A	0077	410	20		000000			2	50 MORRIS RD
MARCHETTI, ROBERT & CHEBAN, IVANNA	0199	1309	9.1212			05486	00111	2	1212 THE PLAZA
MARCIANO, FABIO & AMY	0029	133	8		000000	09422	00044	2	113 SUNSET LN
MARCUS, BRIAN ADAM & GABRIELLE RAE	0326	2601	18		000000	02474	01001	2	24 N BRAE CT
MARCUS, JAMES L JR & FRANCESCA R	0140	810	36		000000	08099	00456	2	33 LINDLEY AVE
MARECIC, BRANKO & ANKICA	0077	411	4		000000			2	16 PLEASANT AVE
MARGOLIN, GIL S & KARIN	0311	2304	12		000000	05337	01075	2	252 E CLINTON AVE
MARGOLIS, ERIC & PATRUSKY, KAREN	0298	2103	8		000000	08354	00174	2	30 MAYFLOWER DR
MARINO, FRANCESCO ETAL	0206	1309	9.3210			02554	01221	2	3210 THE PLAZA
MARINO, JOHN D & MARY.A	0109	706	16		000000	00543	00568	2	30 DEAN DR
MARINO, PASQUALE L	0181	1105	3		000000	00971	00171	2	34 MAHAN ST
MARINO, PASQUALE L	0211	1311	19		000000	08812	00786	2	41 MAHAN ST
MARINO, PASQUALE L	0211	1311	21		000000	09359	00093	2	47 MAHAN ST
MARINO, PASQUALE LEE	0211	1311	17		000000	08152	00024	2	33 MAHAN ST
MARINO, PASQUALE LEE	0211	1311	18		000000	08401	00931	2	37 MAHAN ST
MARINO, PASQUALE LEE	0211	1311	20		000000	09045	00307	2	45 MAHAN ST
MARK, CARL KA-WOO & RUTH	0022	124	8		000000			2	126 NEWCOMB RD
MARK, WILLIE H & LYNDELL C	0091	602	4		000000	08206	00511	2	50 CRABTREE LN
MARKOV, NIKOLAI & EVELINA	0079	412	9.101			04426	00844	2	68 NORMAN PLACE
MARKOWSKY, WILLIAM G & MARY E	0024	126	6		000000			2	117 COLUMBUS DR
MARLBOROUGH CO-OP % PREFERRED MGNT	0137	810	2		000000			4C	68 FRANKLIN ST
MARQUARD, LEONARD JOSEPH	0167	1011	2.113			05457	00092	2	27 W CLINTON AVE
MARQUEZ, LOUIS N & NILDA	0141	810	50		000000			2	5 LINDLEY AVE
MARTIN, PRISCILLA LEE & MELANIE B	0018	119	1		000000			2	186 HICKORY AVE
MARTIN, SHANISE NACHELL	0177	1104	1.302			04931	00891	2	2 COBBLESTONE WAY
MARTINEZ, ERNESTO & JOY	0100	606	10		000000	07592	00899	2	49 IVY LN
MARTINEZ, EMANUEL & TELEGRAFI, ARTESE	0027	131	1		000000	03803	01106	2	104 COLUMBUS DR
MARTON, JORDAN & MELISSA	0261	1805	22		000000	02683	00279	2	27 STONEHURST DR
MARTON, STUART & FREDERIC (TRSTES)	0287	2006	6.301			01875	00961	2	11 KENSINGTON CT

TAXING DISTRICT NO. 61 TENAFLY

COUNTY NO. 02 BERGEN

NAME OF OWNER ADDITIONAL OWNERS	PAGE NO.	BLOCK NO.	LOT NO.	LOT QUALIF.	ACCOUNT NO.	DEED BOOK PAGE	CLASS	PROPERTY LOCATION
MARTZ, JANET M	0175	1102	8		000000	08142 00201	2	20 COLUMBUS DR
MARY ANN LOSCHI & CAROL ZEPATOS	0190	1209	4		000000	01580 00492	2	46 NEWCOMB RD
MASCHLER, ERIK & JILL	0200	1309	9	1314		02610 00843	2	1314 THE PLAZA
MASLATON, AVITAL & RAFAEL R	0090	601	4		000000	02983 01092	2	17 MACKAY DR
MASLATON, RAFAEL RONEN & AVITAL	0019	120	4		000000	02437 00542	2	4 MARCONI ST
MASLATON, AVITAL & RAFAEL R.	0036	208	6		000000	03767 01938	2	74 BUFF RD
MASOOD, FATIMA & REHAN	0176	1102	25		000000	04542 00671	1	25 SUNSET LN
MASSARSKY, BARRY M & CYNTHIA W	0121	801	26		000000		2	53 SUSSEX RD
MASTEROV, BELLA	0022	124	6		000000	04898 01174	2	132 NEWCOMB RD
MASUBUCHI, TAKAO & MICHIKO	0112	709	6		000000	02695 00348	2	33 TENAFLY RD
MATS, MARINA & MICHAEL JACKSON	0296	2102	9		000000	01109 01360	2	112 CHURCHILL RD
MATSLIAH, ARYE & HADAS	0279	1913	3		000000	04051 01592	2	22 S PARK DR
MATSUKI, NORIKO & TAKASHI	0203	1309	9	2212		02619 01454	2	2212 THE PLAZA
MATSUKI, TAKASHI & NORIKO	0204	1309	9	2312		04767 01848	2	2312 THE PLAZA
MATSUNO, TETSUYA & NORIKO	0076	410	3		000000	08025 00049	2	56 FLORAL TERR
MATTESON, TIMOTHY & ILANA	0082	413	13		000000	01238 00892	2	67 BURLINGTON RD
MAUSKOP, ALEXANDER & PHILIPS, SHAYNA	0104	702	24		000000	03253 00393	2	49 LEONARD AVE
MAXFIELD, ROGER A & CAROL H	0234	1602	11		000000		2	289 ENGLE ST
MAXMO 33 E CLINTON AV LLC% D WALLIN	0247	1706	5		000000	02609 01453	2	33 E CLINTON AVE
MAXMO 38 FRANKLIN ST LLC % A&M INC	0156	905	6		000000	02793 00612	4A	38 FRANKLIN ST
MAXWELL, MITCHELL	0274	1909	12	106		02061 02366	2	1 BYRNE LN #6
MAY, ARTHUR M & ROBIN E	0052	303	22		000000	08293 00361	2	22 N BROWNING AVE
MAYER, M STEVEN & IRIS	0126	805	1		000000	00000 00000	2	92 JOYCE RD
MAYO, JORDAN N & JANA E M	0051	303	11	.01		05356 00554	2	35 N LYLE AVE
MAYS, DEATRICE W TRUSTEE	0274	1909	12	101		03581 01045	2	1 BYRNE LN #1
MAZORI, ABRAHAM & TATYANA ZLOTNIK	0104	702	18			07853 00757	2	2 LINDLEY AVE
MAZORI, ABRAHAM & TATYANA ZLOTNIK-	0091	602	1		000000	08666 00580	2	78 CRABTREE LN
MAZZIOTTA, R M & CAVALIERE, C M	0248	1708	11		000000	08740 00098	2	8 VALLEY PL
MC ANDREWS, JAMES F & MARY E	0254	1801	9		000000		2	114 DEAN DR
MC GINTY, JAMES J JR & SANDRA B	0024	125	9		000000	08715 00215	2	131 COLUMBUS DR
MC KENNA, GEORGE & SYLVIA	0021	123	2		000000		2	162 NEWCOMB RD
MC LAUGHLIN, KRISTINA A	0228	1505	2		000000	01602 00352	2	10 BROOK RD
MCBRIDE, BRENDAN & SANDRA	0099	605	6		000000	03223 02082	2	141 WINDSOR RD
MCCANN, PETER & PATRICIA INTRIAGO	0264	1808	5		000000	09520 00262	2	17 LAWRENCE CT
MCCARTHY, ASHELY JOY	0092	602	9	10		04622 01511	2	2 FORCIER CT
MCCARTHY, MICHAEL P & DOROTHY A	0255	1802	4		000000	08709 00941	2	183 SERPENTINE RD
MCCLANE, JANNA GABRIEL	0067	405	10			04753 00702	2	315 KNICKERBOCKER RD
MCDERMUT, JENNIFER	0073	407	33		000000	08526 00716	2	71 NORMAN PL
MCGROARTY, BEATRIZ & WILLIAM	0011	112	8		000000	01882 00001	2	231 JEFFERSON AVE
MCGUINNESS, JOHN & ZUCKER, CAREN TRSTE	0233	1602	2		000000	03887 00674	2	4 SISSON TERR
MCINTOSH, NERO & ANGEL MUI-	0065	403	1		000000	03308 01478	2	330 W CLINTON AVE
MCKAY, HEATHER SHELLEY	0035	207	23		000000	05225 01706	2	14 ESOMD PL
MCKEE, JANINE B	0100	606	2		000000	08589 00765	2	60 OAK AVE
MCKELVEY, DONALD & ANDREA	0071	406	47		000000	09270 00011	2	125 SURREY LN
MCKELVEY, DONALD & ANDROMAHI MAKKAS-	0108	705	5		000000	03267 01388	2	101 SERPENTINE RD
MCKOY, WILLIAM & GILL, LISA	0228	1504	20		000000	05519 01908	2	92 PARK ST
MCP WINDSOR ASSOC LLC% MIKE POMERANC	0339	2902	14	308		04665 01999	2	308 HEIGHTS LN
MCPARTLAND, MARGARET	0161	1005	25	102		03686 00109	2	34 PIERMONT RD
MEDNICK, EDWARD V & NANCY J	0243	1702	9		000000		2	17 RAVINE RD
MEGERLE, EVA M	0055	304	29		000000	04460 01824	2	68 N LYLE AVE
MEGERLE, EVA M	0230	1505	30		000000	00768 01474	2	151 HIGHWOOD AVE
MEHTA, ALOK & RAJUL	0345	3003	10		000000	04352 01081	2	18 KENT RD
MEHTA, SAMIR & KETIKA	0287	2006	6	103		08779 00223	2	5 KENSINGTON CT
MEHTA, SIDDHANT K & ANGELA	0309	2302	21		000000	04222 00426	2	11 CYPRESS ST
MEHTA, SIDDHARTH & AGARWAL, NIKITA	0266	1809	8		000000	05292 00218	2	64 CRESTON AVE
MEI, XIAOHUI & YANMING ZU	0177	1104	1	412		01133 01337	2	12 COBBLESTONE WAY
MEI, XIAOHUI & YANMING ZU	0200	1309	9	1315		00759 00534	2	1315 THE PLAZA
MEIDAN, DANIEL & LIORA	0149	902	32		000000	07841 00322	2	107 WESTERVELT AVE
MEIER, MICHAEL & HILARY	0284	2003	2		000000	05019 00444	2	90 OAK ST
MEKLES, CHAD & ERICA M SINGER	0313	2306	7		000000	02469 01734	2	86 OXFORD DR
MELAMED, MIKA & YOSEF	0306	2301	14		000000	05148 00950	2	61 HOWARD PARK DR
MELLENDEZ, JUAN A & MARIA I	0004	105	4		000000	07539 00709	1	REAR-HICKORY AVE
MELISSA, LEYVA & HABER, ADAM TRUSTEES	0233	1601	24		000000	04984 01830	2	63 HIGHWOOD AVE
MELODIE, RINA	0066	404	8		000000	03345 00733	2	35 S LYLE AVE
MELONE, PAUL J & SARAH	0274	1909	6			08203 00043	2	59 SHERWOOD RD
MELUMAD, BENNY & MICHAL	0077	410	19		000000	02328 02181	2	45 GREENTREE TERR
MENCHEL, DAVID	0312	2305	4		000000	05432 00083	2	35 SUFFOLK LN
MENDEZ, ANICETO	0111	708	5		000000	04431 01419	2	25 HODSKIN PL

TAXING DISTRICT NO. 61 TENAFLY

COUNTY NO. 02 BERGEN

NAME OF OWNER ADDITIONAL OWNERS	PAGE NO.	BLOCK NO.	LOT NO.	LOT QUALIF.	ACCOUNT NO.	DEED BOOK	DEED PAGE	CLASS	PROPERTY LOCATION
MENDEZ, JOHN & MARLENE	0142	901	12		000000	08123	00642	2	128 W CLINTON AVE
MENDEZ, ANDREW R & NATALY D	0148	902	26		000000	03992	00192	2	265 TENAFLY RD
MENON, NARAYANANKUTTY E & LATHA	0037	208	31		000000	09618	00227	2	17 GARDEN CT
MERDINGER, RONNY	0248	1708	3		000000	05347	01969	2	38 E CLINTON AVE
MERIDA-NICOLICH, MIGUEL & ERNST, E	0270	1901	38		000000	08298	00363	2	98 DEAN DR
MERINO, MICHELLE	0048	301	35		000000	03033	00952	2	REAR-JEWETT AVE
MERMELSHTAYN, ALEX & JEANNE	0300	2201	18		000000	02340	02398	2	75 WOODLAND PARK DR
MERMELSTEIN, DORIT & RONEN	0172	1101	2		000000	02903	01808	2	96 COLUMBUS DR
MERMELSTEIN, RONEN & DORIT	0024	126	5		000000	02743	00923	2	119 COLUMBUS DR
MERMELSTEIN, RONEN & DORIT S	0033	206	7		000000	00172	01342	2	30 ESMOND PL
MERMELSTEIN, RONEN T & DORIT S	0023	125	3		000000	03343	01408	2	149 COLUMBUS DR
MERRIAM, JOHN C & JOANNA	0326	2601	17		000000	08185	00515	2	26 N BRAE CT
METHODIST EPIS CHURCH	0150	903	3		000000			15D	34 W CLINTON AVE
METHODIST EPIS CHURCH	0152	904	1		000000			15D	W CLINTON & GEORGE
METHODIST EPISCOPAL CHURCH	0121	801	20		000000			15D	7 SUSSEX RD
MEYTES, VADIM & YELENA	0047	301	20		000000	03319	00364	2	11 JEWETT AVE
MGR PROPERTY GROUP LLC	0260	1805	1		000000	05249	00930	2	178 ENGLE ST
MIAO, JOSEPH & MANKUEN	0010	112	1		000000			2	14 EAGER PL
MICHAELS, ADAM & NATALYA	0338	2902	11		000000	00748	00653	2	34 HASTINGS DR
MICHELIS, MICHAEL	0278	1912	4		000000	07753	00531	2	16 WOODLAND PARK DR
MICHELSON, GREG & JAYME	0299	2201	10		000000	02295	00795	2	92 HOWARD PARK DR
MICHELSON, GREGORY & JAYME Y	0259	1804	24			03413	00492	2	23 EAST HILL CT
MICHELSON, GREGORY & JAYME Y	0341	2902	14	902		03089	01977	2	902 HEIGHTS LN
MIGLIORE, PAUL & IRINE SEKERINA	0009	110	11		000000	01190	01424	2	76 HAZELTON TERR
MIGLIORELLI, ROBERTO S & LINA C	0267	1809	20		000000	01524	00976	2	11 COPPELL DR
MIKESH, ANDREW J & CAROL A SCHULTS	0275	1910	8		000000	07717	00938	2	50 SHERWOOD RD
MILANOS, GEORGE & OLGA	0265	1808	24		000000			2	15 CRESTON AVE
MILANOS, NINA A	0237	1604	9		000000	05035	00180	2	35 PARK ST
MILDENBERGER, THOMAS CARL	0103	702	6		000000			2	32 LINDLEY AVE
MILIONIS, ALEX & LITSA I	0015	117	6		000000	08315	00753	2	230 HICKORY AVE
MILLER, AMY LEE	0334	2801	11		000000	04803	00207	2	120 DEERFIELD DR
MILLER, DAVID J & DONNA M	0067	405	12					2	32 S LYLE AVE
MILLER, DAVID S & ADAMS, TEHILLA	0224	1503	16		000000	03952	00304	2	61 PARK ST
MILLER, DOLORES	0070	406	41		000000	08800	00300	2	97 SURREY LN
MILLER, EDWARD T %PRATA MC CABE CPA	0289	2006	8	105		09112	00308	2	29 ENGLE ST
MILLER, GLENN F & NATALIA M	0040	209	22		000000	09364	00241	2	269 RIVEREDGE RD
MILLER, IRA J & KENNEDY, KATHRYN M	0118	715	1		000000	08516	00691	2	2 ELM ST
MILLER, JANET	0116	713	12		000000	01642	01795	2	22 EVERGREEN PL
MILLER, JONNY YANIV ISRAELI & INBAL	0029	133	11		000000	01477	00426	2	107 SUNSET LN
MILLER, NANCY COSTELLO	0142	901	5		000000	04312	00385	2	34 SURREY LN
MILLER, ROBIN	0272	1904	8		000000	08057	00730	2	25 HOWARD PARK DR
MILLER, WILLIAM & WITT, RENEE	0270	1902	8		000000	02692	01928	2	12 THE GLEN
MILOSCIA, JOSEPH R & HANCOCK, PHYLLIS	0167	1011	2	203		03482	00009	2	27 W CLINTON AVE
MIN, SEUNGKI & KIM, KOEUN	0060	308	7		000000	02906	02115	2	31 WOODMERE LN
MIN, VICTORIA	0207	1309	9	4102		00377	02350	2	4102 THE PLAZA
MIN, YINGHUI	0005	107	7		000000	02513	00946	2	261 HICKORY AVE
MIN, YINGHUI	0135	809	14		000000	01872	02311	2	139 TENAFLY RD
MINCER, JOSHUA & LONDON, SAHRENA	0115	712	13		000000	01762	00071	2	34 CLOVER ST
MININ, MIKHAIL & MININA, DARYA	0302	2202	18		000000	03009	01075	2	139 DOWNEY DR
MINNETIAN, CHRISTOPHER & ANNA	0199	1309	9	1213		02801	00396	2	1213 THE PLAZA
MINNETIAN, CHRISTOPHER & ANNA	0264	1808	12		000000	03347	00796	2	58 BRIARCLIFF RD
MINTZAS, JOHN T	0024	127	1		000000			2	24 CAMBRIDGE RD
MIQUEO, MARTHA	0224	1503	7		000000	03349	01663	2	91 PARK ST
MIRANDA, NELLY & CUEVAS. ROBERTO A	0312	2305	5		000000	03415	01669	2	27 SUFFOLK LN
MIROSH, MAX & ALEXANDRA	0207	1309	9	3315		03255	01342	2	3315 THE PLAZA
MISHKIN, JEAN ANNIS	0307	2301	32		000000	08433	00396	2	152 THATCHER RD
MISIR, SOAMNAUTH & LATCHMAN, NISHA	0145	901	46	107		05502	01856	2	295 TENAFLY RD
MISRA, PAWAN & DEBBIE HAWKER	0292	2007	34			00412	01019	2	39 BLISS AVE
MITCHELL, DENNIS A & BRIDGETTE V	0285	2004	10		000000	09381	00253	2	123 ELM ST
MITRANI, JONATHAN & LAUREN	0324	2507	37		000000	04374	01350	2	59 FOREST RD
MITTA, PRASHANT & SHABRI	0056	305	14		000000	00790	00709	2	85 LYLEWOOD DR
MITTA, PRASHANT & SHABRI	0344	3002	13		000000	05202	01114	2	135 OXFORD DR
MITZNA, ASAF & MITZNA, INBAL	0122	802	2		000000	02920	00884	2	82 WESTERVELT AVE
MIYAKE, LILIAN & LIN, OSCAR	0033	207	7		000000	02084	00607	2	114 SUNSET LN
MIZRAHI, GIL OREN & OREN, SIVAN	0112	709	4		000000	03021	01257	2	39 TENAFLY RD
MKHITARIAN, CHARLES A & DIANA D	0091	602	2		000000	08055	00354	2	68 CRABTREE LN
MOAYER, MANOUCH & PARVIN	0230	1505	25		000000	07610	00579	2	165 HIGHWOOD AVE
MOCHE, EZRA & LORENA	0344	3002	10		000000	01724	01697	2	43 KENT RD

TAXING DISTRICT NO. 61 TENAFLY

COUNTY NO. 02 BERGEN

NAME OF OWNER ADDITIONAL OWNERS	PAGE NO.	BLOCK NO.	LOT NO.	LOT QUALIF.	ACCOUNT NO.	DEED BOOK	DEED PAGE	CLASS	PROPERTY LOCATION
MODLIN, ALON	0203	1309	9.2302			03333	00851	2	2302 THE PLAZA
MODUGNO, ALFRED & DONNA ITALIANO	0119	801	1		000000	07898	00051	2	140 WESTERVELT AVE
MOEHLIN,KARLHEINZ & BARBARA SHORTLE	0327	2601	27		000000			2	23 DOGWOOD LN
MOGENSEN III, CHARLES R	0309	2302	16		000000	01424	01338	2	41 CYPRESS ST
MOHEBBI, NOURI & SUDIE	0309	2303	2		000000	08480	00378	2	14 CYPRESS ST
MOHPARK LLC	0213	1402	2		000000	02901	01401	2	288 COUNTY RD
MOLINAS, SHARON & MITCHEL, YALE	0329	2603	24		000000	08037	00479	2	285 HUDSON AVE
MONDIANO, ODED & MARISA	0219	1501	8		000000	05040	00782	1	99 PROSPECT TERR
MONDIANO, ODED & MARISA	0223	1502	41		000000	05508	01922	2	106 PROSPECT TERR
MONGRUT-DURAND, ANIBAL MARTIN ETAL	0153	904	12.102			04328	01859	2	37 FRANKLIN ST
MONTALBANO, GEORGE & PATRICIA	0256	1803	7		000000	01094	00162	2	74 E CLINTON AVE
MONTALTI, GIANLUCA & SOYUNG PAK	0242	1702	1		000000	01054	00416	2	10 LAUREL AVE
MONTES-ARENAS,RODRIGO&GARCIA,MARLEN	0181	1105	4		000000	04846	01962	2	30 MAHAN ST
MONTROSE, YEHUDA D & SAMANTHA R	0100	606	8		000000	03702	00202	2	11 STANDISH CT
MOON, BORA & LEE, DONGHO	0228	1504	12		000000	03875	00590	2	10 ERNST PL
MOON, EDWARD SANGIL & ABE, SHELLA	0350	3202	5		000000	04434	01804	2	61 ESSEX DR
MOON, JAMES GRAHAM & SUSANA	0001	102	1			08666	00882	2	REAR-DAY AVE
MOORSTEIN,BRIAN & MELISSA	0224	1503	5		000000	07747	00097	2	164 HUDSON AVE
MOR, TAL & OFIRA	0061	309	12		000000	08621	00814	2	26 WOODMERE LN
MORA, RUBEN & JOANNA	0050	302	23		000000	01153	01510	2	24 JEWETT AVE
MORAES, AURORA & FAUSTO	0293	2009	6		000000	04847	01536	2	33 ELKWOOD TERR
MORALES, JON & LAURA	0256	1803	14		000000	01040	01520	2	171 ENGLE ST
MORALES,MARISABEL & ALBINO,NOEMI	0054	304	13		000000	00549	00742	2	377 KNICKERBOCKER RD
MORAN, AMIT & LIAT	0146	901	61		000000	05462	00909	2	35 NORMAN PL
MORANO, MATTHEW & LAURIE	0094	602	31		000000	08404	00016	2	23 MALCOLM CT
MOREIRA,DANIEL & KREBUSHEVSKI, K	0103	702	4		000000	03867	01868	2	36 LINDLEY AVE
MORGENSTERN, JOHN & KAREN WEBB	0276	1910	12		000000	08299	00013	2	75 ENGLE ST
MORGENSTERN, ORLY C	0261	1805	14		000000	04948	00119	2	180 E CLINTON AVE
MORIATIS, DIANA	0057	305	27		000000	08433	00003	2	265 W CLINTON AVE
MORIMOTO, EUGENE	0185	1202	6		000000	05215	00239	2	49 GORDON AVE
MORINA, ADRIAN & DORIANA MOLLA	0268	1901	8		000000	01832	02274	2	28 WESTERVELT AVE
MOROHASHI, SEIKO	0043	211	8		000000	00934	00030	2	7 ESMOND PL
MORRISON, JAMES & BETH	0123	802	14		000000	04147	01259	2	8 MOLLER ST
MORRISSEY, BRUCE C & DENISE C	0234	1602	4		000000			2	10 SISSON TERR
MORROW, PHILIP J & ZAUSMER, SARA M	0272	1904	5			03858	00803	2	39 HOWARD PARK DR
MOSCHOLEAS,DIMITRIOS & FLOGAITES,K	0112	709	1		000000	04180	01842	2	10 OAK AVE
MOSCONE, JAMES & MADELINE S	0159	1002	2		000000	04829	01018	2	32 CENTRAL AVE
MOSCONE, JAMES M & MADELINE SHAMY	0159	1002	5		000000	00033	02096	4A	50 W RAILROAD AVE
MOSCONI, D P & MANISCALCO T D	0015	117	8		000000			2	226 HICKORY AVE
MOSES, ARI	0297	2102	26		000000	04098	00927	2	15 PILGRIM CT
MOSES, ARI H & SHAHINA	0295	2102	5		000000	03722	01589	1	62 CHURCHILL RD
MOSKOVITZ, GABRIELLE & JACOB	0279	1912	14		000000	05533	00473	2	7 S PARK DR
MOSKOWITZ, ALAN & ROCHELLE	0249	1709	8		000000	08489	00164	2	110 HILLSIDE AVE
MOSKOWITZ, DORON & MARISSA	0271	1903	7		000000	03893	00462	2	15 HOWARD PARK DR
MOSQUEA, EVELYN	0047	301	27		000000	05276	00846	1	REAR-JEWETT AVE
MOTA, GOVINDA I & TREJOS, J A	0207	1309	9.3316			00665	00850	2	3316 THE PLAZA
MOTWANE, JAYSHREE	0247	1707	3		000000	03498	00392	2	11 VALLEY PL
MOURKAKOS, PANAGIOTIS & IRENE	0341	2902	14.908			05461	01878	2	908 HEIGHTS LN
MOY, JERRY & THERESA	0066	404	12		000000	08471	00204	2	20 S BROWNING AVE
MOYER, DAVID J & CINDY	0138	810	11		000000	00839	00737	2	32 DEMOTT ST
MUALLEM, SASSON & VERED	0188	1206	1		000000	05181	01639	1	128 HICKORY AVE
MUELLER, NANCY	0328	2603	19		000000			2	34 STONYBROOK RD
MUFTAHI, ARZU D	0281	2001	15		000000	05387	00910	2	35 ELM ST
MUHLFELDER, RONALD & ANNET	0253	1710	38		000000			2	200 ENGLE ST
MUI, KEN	0115	712	12		000000	03462	00382	2	26 CLOVER ST
MUKHERJEE, SIDDHARTHA & KARYN	0249	1709	10		000000	01083	01452	2	185 ENGLE ST
MULCAHY, H & H	0086	501	35					1	MACKAY DR
MULDOWNEY, CARA MARGO	0283	2002	28		000000	05129	01638	2	76 ENGLE ST
MUN, JOON J & JUNGIM	0311	2304	16		000000	01704	02487	2	290 E CLINTON AVE
MUNDE, PANKAJ & TALUKDAR, SUKANYA	0039	209	11.02			04828	00448	2	10 RICHARD ST
MUNN, CHUCK & KIDEUK	0042	210	26		000000	08407	00867	2	448 KNICKERBOCKER RD
MUNONYE, C & MAKOWIECKA, M	0299	2201	9		000000	09308	00035	2	88 HOWARD PARK DR
MURPHY, ANN&SUSAN;GARRETT, SHEILA	0147	902	4		000000	09518	00035	2	50 NORMAN PL
MURPHY, RAYMOND & LISA GIORDANO	0282	2002	8		000000	07968	00516	2	48 DOWNEY DR
MURPHY,JOHN BRIGGS&KOCH,JENNA ELIF	0268	1901	17		000000	04523	00174	2	23 INNESS RD
MURRAY,THOMAS W & CHARLOTTE A	0003	104	5		000000	03654	01413	1	REAR-DAY AVE
MURZYN, WALTER J	0163	1007	7		000000			2	42 FOSTER RD
MUSCHEL, JUSTIN & LEA	0261	1805	18		000000	05198	00600	2	75 STONEHURST DR

TAXING DISTRICT NO. 61 TENAFLY

COUNTY NO. 02 BERGEN

NAME OF OWNER ADDITIONAL OWNERS	PAGE NO.	BLOCK NO.	LOT NO.	LOT QUALIF.	ACCOUNT NO.	DEED BOOK PAGE	CLASS	PROPERTY LOCATION
MUSHEYEV, RUDZHERIEL & ANZHELA Y	0039	209	5		000000	08226 00758	2	253 RIVEREDGE RD
MUSSO, LOUIS G & VICTORIA M MILLER	0060	308	1		000000	00311 00701	2	50 LYLEWOOD DR
MUTTIAH, TYRRELL CHRISHAN & MIHAELA	0299	2201	7		000000	01532 00662	2	76 HOWARD PARK DR
MY RECOVERY LLC	0304	2203	20		000000	03122 01977	2	30 VICTORIA LN
MYERS, ROBERT W & HEIDI M PINKERT	0213	1401	15		000000	07552 00149	1	N SUMMIT ST
NA, DONG & KATHERINE YOUN	0038	208	34		000000	00291 01945	2	65 RICHARD ST
NA, JAEJOON J&CHUNG, MINCHUNG	0282	2002	13		000000	03505 00147	2	92 DOWNEY DR
NACHT, LEIGH & SARAHJANE	0240	1605	8		000000	01502 00434	2	85 DEPEYSTER AVE
NACHUM, ELAD	0088	503	4		000000	04707 01125	2	79 PALMER AVE
NADIEL, ERIC & KAREN	0291	2007	24		000000	03305 01415	2	51 BLISS AVE
NADIV, ALON ANAT	0105	703	2		000000	02729 02306	2	8 INNESS RD
NADKARNI, CHANDRASHEKHAR	0344	3002	8		000000	05435 00493	2	238 WOODLAND ST
NAFTALOVICH, ELI & SOPHIE	0061	309	2		000000	03262 01112	2	78 WOODMERE LN
NAGIN, HARVEY & LINDA	0288	2006	6	405	000000	01709 01434	2	20 KENSINGTON CT
NAGY, FRANK	0324	2507	33		000000	03358 00329	2	75 FOREST RD
NAHAR, HAREL & MERAV	0073	407	28		000000	00447 00871	2	55 NORMAN PL
NAIDA, SUSAN & JOSEPH	0050	302	21		000000	02030 00602	2	20 JEWETT AVE
NAIDRICH, JOSEPH & NICOLE B	0303	2203	14		000000	08644 00405	2	73 CHURCHILL RD
NAIDRICH, STEVEN & SHARI	0333	2801	10		000000	08613 00743	2	100 DEERFIELD DR
NAIM, ARI & BETH SCHROPE	0293	2009	7		000000	09520 00135	2	25 ELKWOOD TERR
NAIM, PIERRE BEN & CHETRIT, GERALDINE	0278	1911	20		000000	04959 00048	2	5 WOODLAND PARK DR
NAJARIAN, ABRAHAM F	0101	607	7		000000	09199 00158	2	39 IVY LN
NAJARIAN, NAROD & MARGARIT TRSTES	0347	3101	12		000000	05340 01870	2	235 CHURCHILL RD
NAKAGAWA, SHUNICHI & AYAKO	0269	1901	27		000000	00455 02056	2	72 DEAN DR
NAM, CHAN SOK & DA HEE	0210	1311	3			04861 01127	2	32 PROSPECT TERR
NAM, KWAN HYUN & YEO, SEUNG HEE	0030	202	6		000000	02634 02076	2	23 BUFF RD
NAM, SUK MI & WANMAN LEE	0203	1309	9	2308		01009 01705	2	2308 THE PLAZA
NANASI, MARC & MIRIELLE	0271	1903	11		000000	05004 01881	2	1 HOWARD PARK DR
NANASI, NINA	0284	2003	7		000000	00598 01266	2	89 ELM ST
NANUS, DAVID & SARAH	0344	3002	11		000000	02301 00300	2	29 KENT RD
NARULA, ANIL & ANITA	0146	901	65		000000	08451 00323	2	43 NORMAN PL
NARULA, ANIL & ANITA	0345	3003	1		000000	01482 02334	2	66 KENT RD
NASSI, IZZET IGAL & ESEN	0043	211	10		000000	03989 00341	2	179 RIVEREDGE RD
NASSIMOV, ROMAN & EVGENLYA	0132	808	11	101		03389 00276	2	89 FRANKLIN ST
NATELLI, MARGARET M	0225	1503	30		000000		2	37 GRANDVIEW TERR
NATHANIEL, DAVID & NETTA	0285	2005	7		000000	00999 00787	2	146 DOWNEY DR
NAVEH, TOMER & DAPHNA TSACHOR-	0041	210	7		000000	03259 01330	2	86 CHRISTIE ST
NAWAZ, MUHAMMAD IMRAN	0256	1803	11		000000	02757 01606	2	100 E CLINTON AVE
NAWROCKI, MICHAEL & ORIT	0064	402	2			08479 00126	2	18 PORTER AVE
NAYMAN, LAURENCE & SUSAN	0145	901	52		000000		2	13 NORMAN PL
NAZAR, SHAHRAM & REBECCA	0319	2503	3		000000	00368 02423	2	151 TEKENING DR
NEILL, GEORGE & KIM	0275	1910	5		000000	07783 00480	2	62 SHERWOOD RD
NELSON, BRADLEY D & ANNE C	0065	403	10		000000	07808 00828	2	24 MORRIS RD
NEMIROVSKY, GUY & SHIRAN BENADO	0041	210	11		000000	05315 01178	2	15 WIGHT PL
NESTLER, MARK A (ALAN) & SHARI K TRSTES	0322	2507	11		000000	04620 01475	2	218 HIGHWOOD AVE
NEUMAN, JEFFREY & CANDICE	0102	701	3		000000	08234 00874	2	12 HARSEN RD
NEUS, MICHAEL C & KAREN FARRIS	0227	1503	47		000000	07873 00445	2	330 ENGLE ST
NEVINS, EDWARD & SHARON M	0070	406	39		000000	08539 00075	2	89 SURREY LN
NEWMAN, BRIAN & SAMANTHA	0313	2306	15		000000	03858 00848	2	290 DEVON RD
NEWMAN, SUZANNE	0202	1309	9	2117		05111 00463	2	2117 THE PLAZA
NG, ALBERT & SUSAN	0018	118	22			01576 01906	2	141 NEWCOMB RD
NG, ANDY P & TINA L LEE	0049	302	16		000000	07709 00690	2	317 W CLINTON AVE
NG, KAFAI & WU, SUSAN	0073	407	23		000000	03103 02265	2	62 SURREY LN
NG, WILLIAM & CHUN, ANNIE	0274	1909	7		000000	03479 01159	2	53 SHERWOOD RD
NGAI, CHI WAH & NAKO	0014	115	10		000000	08392 00761	2	10 COLONIAL RD
NGM EQUITY LLC	0215	1402	36		000000	03390 01906	4A	274 COUNTY RD
NGUYEN, CHRISTOPHER NHIE N Q	0082	414	7		000000	01637 02194	2	1 SCHULTZ CT
NI, KUNG CHUNG & MEI ZHEN	0176	1102	22		000000	07740 00213	2	61 CENTRAL AVE
NICHOLLS, RUSSELL & CAPPUYNS, ELISABETH	0252	1710	35		000000	01945 02130	2	188 ENGLE ST
NICKLES, LEROY & MONIQUE	0346	3101	8		000000	01978 02126	2	140 WOODLAND ST
NICOLAS, SONIA M	0167	1011	2	111			2	27 W CLINTON AVE
NIEPORENT, TRACY & AMY	0133	808	24		000000	08171 00906	2	80 GEORGE ST
NIKOLA, PAUL	0067	405	5		000000	04295 00752	2	337 KNICKERBOCKER RD
NIKULINA, NADEZHDA & MACHLIS, MICHAEL	0173	1101	12		000000	01616 01471	1	11 CORTLANDT PL
NISHAT, OMEIR	0067	405	2		000000	05385 01585	2	290 W CLINTON AVE
NISSAN, DANIEL & DORIT	0280	1913	13		000000	00205 00640	2	29 DOWNEY DR
NISSAN, DIANE W	0168	1011	2	217		01597 00963	2	27 W CLINTON AVE
NITZAN, OFIR & LORENA HELIANA	0229	1505	15		000000	05194 00696	2	20 GLENWOOD CT

TAXING DISTRICT NO. 61 TENAFLY

COUNTY NO. 02 BERGEN

NAME OF OWNER ADDITIONAL OWNERS	PAGE NO.	BLOCK NO.	LOT NO.	LOT QUALIF.	ACCOUNT NO.	DEED BOOK PAGE	CLASS	PROPERTY LOCATION
NKONGHO JR, ANDREW LACHE & INGRID	0219	1501	1		000000	04766 01379	2	162 MAGNOLIA AVE
NOH, DONG WOO & PAIK, EUNA	0028	133	3		000000	03277 00971	2	123 SUNSET LN
NOH, HARRY S & YIA	0193	1214	3			08522 00993	2	84 MAHAN ST
NOH, SUKWOON & STEVIE TRSTES	0057	305	23		000000	04700 01772	2	135 LYLEWOOD DRIVE
NOKO, COURAGE & CAROLINE	0075	408	10		000000	02940 00465	2	19 PLEASANT AVE
NOLAN, JOHN J & KATHLEEN A	0041	210	17		000000		2	193 RIVEREDGE RD
NOMIKOS, EMMANUEL & MARIA D	0241	1701	4		000000	08217 00719	2	73 MAGNOLIA AVE
NOMIKOS, GEORGE E	0028	132	6		000000	04285 01787	2	143 SUNSET LN
NONAS, DEMETRIUS KYROS (TRSTES/ETAL)	0263	1807	9		000000	01696 02266	2	35 BRIARCLIFF RD
NORELL, MARK O & NANCY	0276	1910	15		000000	08151 00450	2	57 OAK ST
NORTHERN VALLEY SVGS&LN ASSOC	0241	1701	1		000000		4A	80 COUNTY RD
NOTIS, COREY & BONNIE	0296	2102	20		000000	08167 00014	2	55 MAYFLOWER DR
NOVA, LOIS ANNE	0328	2603	11		000000		2	23 STONYBROOK RD
NOVAK, IGOR & MARCHENKO, OLENA	0239	1604	32		000000	04239 00773	2	1 EDWARD CT
NOVELLO, GUILHERME L & MARINA C	0057	305	21		000000	05215 00698	2	129 LYLEWOOD DR
NOVY, DIANE	0124	803	5		000000	09341 00354	2	70 SUSSEX RD
NUCKEL, JILL	0348	3102	16		000000	01371 01315	2	2 ILLINGWORTH AVE
NUSBAUM, MERRILL & SUSAN	0110	707	4		000000		2	40 WINDSOR RD
NUSSPICKEL, ROBERT E & THERESE E	0002	103	3		000000		1	REAR-DAY AVE
O'BRIEN & MILTON GROUP LLC	0164	1009	3		000000	01041 01449	4A	30 RIVEREDGE RD
O'BRIEN, GERARD & IRENE	0051	303	9			07702 00209	2	45 N LYLE AVE
O'BRIEN, JAMES M & FRANCES	0185	1203	8		000000		2	60 GORDON AVE
O'BRIEN, MICHAEL & LYNN E CHRISTENSEN	0022	124	5		000000	08113 00951	2	134 NEWCOMB RD
O'NEILL, BERNARD	0159	1002	6		000000	08177 00566	4A	48 W RAILROAD AVE
O'NEILL, THOMAS J & MONIQUE LAUBE	0102	701	10		000000		2	18 HAMILTON PL
O'ROURKE, DANIEL & CAITLIN	0111	708	3		000000	03243 02335	2	14 OAK AVE
O'SULLIVAN, WILLIAM	0126	804	7		000000	08402 00096	2	13 MOLLER ST
OATEN, DAVID	0305	2204	7		000000	08612 00112	2	65 BUCKINGHAM RD
OBEDIAN, DJAMILEH, EDWARD & ROBERT	0057	305	30		000000	08541 00651	2	2 BRADFORD CT
OBI, CHINWEUCHE	0182	1105	22		000000	08741 00576	2	57 HAROLD ST
OCHIAI, KAZUMASA & MAYUMI	0051	303	8		000000	00701 02161	2	51 N LYLE AVE
ODINEC, MARCUS B & HARLI M	0332	2605	13		000000	04158 00943	2	11 STANTON RD
OELSNER, DAN & AMALIA MALI	0215	1403	2			03396 01259	2	21 KNOLL RD
OELSNER, YOAV & GALIT	0304	2204	1		000000	08679 00764	2	202 DEVON RD
OFER, AVI & TALIT	0271	1904	1		000000	05292 01240	2	78 COPPELL DR
OH, ANDREW	0051	303	2		000000	08392 00110	2	258 RIVEREDGE RD
OH, DAE SUCK & SUNGJA	0011	112	15		000000	08630 00700	2	193 HICKORY AVE
OH, DONGJIN & YOON, SHINHEE CINDY	0202	1309	9	2206		02783 00133	2	2206 THE PLAZA
OH, JAE IK & YEON SUN JUNG	0026	130	5		000000	09631 00001	2	120 COLUMBUS DR
OH, JEONGMIN	0104	702	20		000000	02657 00070	2	65 LEONARD AVE
OH, KISEOK & KIM, YUNG EUN	0186	1203	11		000000	02826 01121	2	149 HICKORY AVE
OH, MICHAEL SEYOUNG & GINNY SUNN PIL	0300	2201	20		000000	01992 00468	2	67 WOODLAND PARK DR
OH, MITCHELL & SOO BEEN	0111	707	17		000000	04611 00757	2	17 OAK AVE
OH, NAM KYOUNG & KIM, MOON SOO	0310	2303	6		000000	09275 00275	2	87 HOWARD PARK DR
OH, PETER S	0177	1104	1	201		02210 00662	2	1 COBBLESTONE WAY
OH, SOON KYUNG & KYU SOON	0063	309	30		000000	07438 00492	2	175 W CLINTON AVE
OH, YOUNGSUN & YOO, SANG WON	0010	111	11		000000	04315 00934	2	95 GORDON AVE
OH, JAE YONG & LEE, RAINA	0215	1402	30		000000	03616 00520	2	119 HUDSON AVE
OHANA, PHILIPPE C & DEBORAH E	0227	1503	45		000000	01732 00754	2	316 ENGLE ST
OHM, ESTHER & MICHAEL	0039	209	6		000000	04831 01650	2	46 RICHARD ST
OHM, HYONSOHK & PARK, HYESUNG	0006	108	4		000000	04234 01601	2	14 DAY AVE
OHUNG, NOAM SHALOM & REGOSIN, YAFFA	0281	2001	9			01634 00562	2	68 OAK ST
OIKAWA, SHUTO & ASAMI	0235	1603	8		000000	04215 01204	2	269 ENGLE ST
OKITA, KOICHIRO & YUUKIKO	0294	2009	10	04			1	REAR BLISS
OKUDA, TATSUMI & YUKIKO	0016	117	20		000000		2	167 NEWCOMB RD
OLDPIKE ASSOC C/O TOM MARANO	0344	3002	15		000000	01219 00541	2	111 OXFORD DR
OLIVA, CESAR AUGUSTO & AMELIA HILL-	0273	1908	2		000000	03520 00219	2	79 SHERWOOD RD
OLIVIA CATONA TRST C/O P DENINGER	0087	502	13		000000	01102 00257	2	43 PALMER AVE
OLLENDORFF, STEPHEN A & BJORG	0322	2507	5		000000		2	14 LESLIE PL
OLSSON, ALESSANDRO & LILLIAN T	0125	803	23		000000	00823 00279	2	93 JOYCE RD
OMOREGIE, OWEN M & KATSURAGAWA, KEIKO	0117	714	18		000000	03454 01977	2	58 WILLOW LN
ONAL, NESE & BULENT ORAL	0292	2008	5		000000	01107 00786	2	30 BLISS AVE
ONBREYT, ALEXANDER & VICTORIA	0237	1604	7		000000	04948 00936	2	43 PARK ST
ONG, PHAT & XIA LIN	0154	904	25		000000	01748 00371	2	38 GEORGE ST
ONO, ASAMI	0168	1011	2	207		04757 01680	2	27 W CLINTON AVE
OPHIR, EDO & ROBYN	0251	1710	23		000000	00229 00211	2	41 KENWOOD RD
OPHIR, IDO & LIMOR	0213	1402	10		000000	00386 02181	2	8 N SUMMIT ST
ORDAZ, LEONOR	0112	709	9		000000	09507 00152	2	1 TENAFLY RD

TAXING DISTRICT NO. 61 TENAFLY

COUNTY NO. 02 BERGEN

NAME OF OWNER ADDITIONAL OWNERS	PAGE NO.	BLOCK NO.	LOT NO.	LOT QUALIF.	ACCOUNT NO.	DEED BOOK PAGE	CLASS	PROPERTY LOCATION
ORIN, YANIV & MYR, NILY MYR ORIN	0108	705	3		000000	04621 01747	2	25 OAK ST
ORTIZ, BRENDA	0158	1001	17		000000		2	442 TENAFLY RD
OSBORNE, BRIAN	0071	407	5		000000	02931 00387	2	136 SURREY LN
OSEN, CINDY T	0265	1809	1		000000	07982 00506	2	136 ENGLE ST
OSHIN, CAROLYN & L. WITMAN, CO-TRSTS	0085	501	16		000000	01112 01636	2	11 CRABTREE LN
OSHINSKY, JILL A & LAWRENCE F	0227	1504	3		000000	02052 01005	2	188 HUDSON AVE
OSIAN, ADRIAN D	0035	207	22		000000	09559 00199	2	19 VIRGINIA ST
OSTENDORP, WALTER & MARIANNE	0192	1213	1		000000		2	142 GROVE ST
OSTERWALDER, ROBERT & JEANNY	0064	401	8		000000	08573 00120	2	21 PORTER AVE
OSTROWSKI, WALDEMAR J & KHARLEEN A	0058	305	35		000000	03106 02039	2	388 KNICKERBOCKER RD
OSTWALD-BARNES, SUSAN J	0081	413	9		000000	09063 00341	2	35 BURLINGTON RD
OSWALS REAL EST HOLDING LLC	0211	1311	22		000000	00619 02137	4A	101 PIERMONT RD
OTSUKA, NORIKO & TAKASHI	0003	104	8		000000	08322 00618	2	15 SPRUCE ST
OURIEL, OFER & KAREN	0250	1710	1		000000	07725 00316	2	47 DEPEYSTER AVE
OWENS, JOHN M & ELIZABETH A BAKER	0078	411	20		000000	08155 00165	2	11 MARCOTTE LN
OWUSU-ADUOMI, KWASI & URBALITE, LAIMUTE	0046	301	12		000000	02126 01596	2	29 JEWETT AVE
OXFORD PROPERTY HOLDINGS LLC	0304	2204	5		000000	05254 00174	2	150 OXFORD DR
OZ PROPERTY HOLDINGS LLC	0139	810	19		000000	05315 00244	2	44 ROBERTS CT
OZ, AVISHAI & SOBOLE, ERAN	0235	1603	5		000000	04611 00638	2	92 HIGHWOOD AVE
OZCAKIR, ALPER & RIVA KAMHI	0115	713	1		000000	00289 02009	2	78 WALNUT DR
PACHEO-NOYOLA, SONIA P	0160	1002	15		000000	00136 00334	2	32 GROVE ST
PACHYS, ADI BURIA & TOM	0230	1505	29.01		000000	04568 00073	2	155 HIGHWOOD AVE
PACK, SYLVIA S & HO YOUNG	0092	602	9.05		000000	04860 00371	2	9 FORCIER CT
PADA JR, ANDRES Y & WALTON, SARAH E	0062	309	16		000000	04506 00532	2	16 LYLEWOOD DR
PADKI, MILIND & ANURADHA	0148	902	24		000000	09520 00344	2	271 TENAFLY RD
PAE II, RICHARD TRSTE	0186	1204	6		000000	05372 01293	2	125 HICKORY AVE
PAE, JONATHAN	0184	1201	8		000000	08356 00386	2	61-63 GORDON AVE
PAE, JONATHAN	0335	2804	3		000000	05218 01763	2	44 SUNDERLAND RD
PAER, SYLVIA HERBERT	0034	207	13		000000	08772 00736	2	110 SUNSET LN
PAGANO, FRANK J & ARTA J	0015	116	2		000000	07773 00407	2	583 KNICKERBOCKER RD
PAGANO, VICTORIA	0066	404	11		000000	01901 00155	2	26 S BROWNING AVE
PAGE, WESTLEY & PETYA	0189	1208	2		000000	04464 00579	2	94 NEWCOMB RD
PAHIMA, EFRAT	0015	116	3		000000	04907 01717	2	575 KNICKERBOCKER RD
PAIDEIA MONTESSORI SCHOOL, INC	0194	1302	3		000000	08001 00324	4A	67 N SUMMIT ST
PAK, BYONGCHAE & MINKYUNG	0350	3202	8		000000	08813 00661	2	91 ESSEX DR
PAK, CHANG SEONG & MI KYUNG	0201	1309	9.1316		000000	00708 00729	2	1316 THE PLAZA
PAK, ERIC H & CHUNG, SUNG HAE	0174	1102	2.101		000000	04188 00316	2	46 COLUMBUS DR
PAK, JOON HO & SUN, JIN YEE	0151	903	19		000000	04791 00080	2	43 GEORGE ST
PAK, SANG & ANGELA H	0304	2203	23		000000	08842 00161	2	21 VICTORIA LN
PALANCE, ADAM L & GRONOWETTER, JODY	0345	3002	21		000000	02327 01943	2	45 OXFORD DR
PALANCE, MICHAEL & DORA	0224	1503	17		000000		2	59 PARK ST
PALISADE INTER PARK COMM	0352	3303	1		000000		15C	300 SYLVAN BLVD
PALISADE INTER PARK COMM	0352	3401	1		000000		15C	HUDSON RIVER
PALISADE INTER PARK COMM	0352	3601	1		000000		15C	SYLVAN BLVD
PALLADINO, ANN MARIE	0069	406	18		000000	07814 00187	2	168 W CLINTON AVE
PALLE, SUSAN E & YOUNG, JAMES M JR	0053	304	1		000000	01493 02337	2	246 RIVEREDGE RD
PALMER, ROBYN	0199	1309	9.1214		000000	00471 02011	2	1214 THE PLAZA
PALO, FRANK & MILDRED	0141	901	3		000000	7606 00001	2	42 SURREY LN
PALTAC, DAVID & MILA	0349	3103	12		000000	03845 01023	2	11 WOODLAND ST
PALUSKIEWICZ, MICHAEL & AMIRA	0062	309	21		000000	08109 00429	2	27 JEFFERSON AVE
PAN, ZHEN-QIANG & MING GUO	0109	706	9		000000	08303 00725	2	23 ELM ST
PANEPINTO, STEFANIA	0304	2203	25		000000	08071 00574	2	29 VICTORIA LN
PANJALA, SAI SRIKAR	0168	1011	2.206		000000	05086 01266	2	27 W CLINTON AVE
PAO, GEORGE FENG-WU & LAURA CHUI HUNG	0094	603	11		000000	07624 00865	2	76 COUNTRY CLUB RD
PAO, FLORENCE & TOMMASINI, CHRISTOPHER	0126	805	2		000000	02662 00035	2	88 JOYCE RD
PAOLINO, EUGENE T & STEPHANIE	0229	1505	5		000000	09525 00411	2	22 BROOK RD
PAPANICOLAOU, DIMITRIS A & PARASKEVI	0341	2902	18		000000	00743 00478	2	15 RIDGE RD
PAPPAS, STELLA	0284	2004	2		000000	01290 00328	2	116 OAK ST
PAPPAS, STEVIE B	0273	1906	5		000000		2	22 INNESS RD
PARALLEL PROPERTIES LLC	0209	1310	18		000000	03202 02093	2	228 COUNTY RD
PARIKH, BHAVESH & FORAM	0052	303	23		000000	03299 01221	2	28 N BROWNING AVE
PARIKH, SAHIL & VAGADIA, NISHA	0097	603	45.02		000000	02732 01870	2	83 OAK AVENUE
PARIKH, VINEET	0167	1011	2.112		000000	05385 00280	2	27 W CLINTON AVE
PARIKOS, ADRIENNE	0197	1309	9.1105		000000	00304 00638	2	1105 THE PLAZA
PARISH, CRAIG A & JANE A	0105	702	32		000000	08611 00536	2	5 LEONARD AVE
PARK, CATHERINE M	0212	1401	10		000000	04484 01620	2	13 N SUMMIT ST
PARK, CHANG SOON & LEE, KEY JUNG	0131	807	14		000000	02817 02086	2	11 DEMOTT ST
PARK, CHRISTOPHER	0194	1214	15		000000	05031 00086	2	20 MERRITT CT

TAXING DISTRICT NO. 61 TENAFLY

COUNTY NO. 02 BERGEN

NAME OF OWNER ADDITIONAL OWNERS	PAGE NO.	BLOCK NO.	LOT NO.	LOT QUALIF.	ACCOUNT NO.	DEED BOOK	DEED PAGE	CLASS	PROPERTY LOCATION
PARK, CHUL K & MUN, JIYOUNG	0153	904	9		000000	03023	01855	2	25 FRANKLIN ST
PARK, DAVID K & CHUNG, NANCY	0342	2903	1		000000	03084	01203	2	1 HASTINGS DR
PARK, DAVID S & KIM, MAUREEN L	0292	2008	8		000000	02975	01140	2	15 WHITEWOOD RD
PARK, DONG JIN & LEE, JINKYUNG	0337	2901	12		000000	04750	01930	2	15 FARVIEW RD
PARK, HARRIS DANIEL	0177	1104	1.203			01647	00163	2	3 COBBLESTONE WAY
PARK, HEE JA	0063	309	31		000000	09555	00487	2	181 W CLINTON AVE
PARK, HOSUNG	0103	702	5		000000	07945	00819	2	34 LINDLEY AVE
PARK, HYE JUNG	0202	1309	9.2115			00559	01150	2	2115 THE PLAZA
PARK, IN SOOK	0265	1808	27		000000	08395	00157	2	144 ENGLE ST
PARK, JEONGIL & KIM, MYOUNG SOON	0047	301	25		000000	03146	00918	2	347 W CLINTON AVE
PARK, JESSICA & KIM, CALVIN	0168	1011	2.210			01761	00262	2	27 W CLINTON AVE
PARK, JONG H & SE RAN	0045	212	21		000000	01536	02182	2	2 ESMOND PL
PARK, JONGWON & SON, SOOJIN	0016	117	17		000000	01693	00664	2	157 NEWCOMB RD
PARK, JOON HO & JAMIE	0077	410	16		000000	08192	00173	2	27 GREENTREE TERR
PARK, JOON K & KIM, SUNG HEE	0219	1501	11		000000	01710	01470	2	91 PROSPECT TERR
PARK, JOSHUA SANGCHUN ETALS	0046	301	5		000000	04503	01289	2	45 JEWETT AVE
PARK, JULIA YONGHEE & KIM, SANGJOON	0229	1505	6		000000	02802	01607	2	24 BROOK RD
PARK, JULIA YONGHEE & KIM, SANG-JOON	0023	125	7		000000	03437	00893	2	137 COLUMBUS DR
PARK, JUN SOO & JO, EUNYOUNG	0254	1801	13		000000	05169	00399	2	122 DEAN DR
PARK, JUNG WON	0033	207	5		000000	05325	01682	2	118 SUNSET LN
PARK, JUNGUN	0200	1309	9.1302			03492	01387	2	1302 THE PLAZA
PARK, MI SON	0090	601	5		000000	03060	00154	2	1 MACKAY DR
PARK, MICHAEL J & JOO, HEE JIN	0128	805	29		000000	03967	00227	2	22 LOUISE LN
PARK, MYUNG SOO	0045	212	18		000000	08201	00616	2	161 RIVEREDGE RD
PARK, PAUL J & TAKAHASHI, MIZUHO	0208	1310	12		000000	02009	01884	2	135 MAGNOLIA AVE
PARK, PETER & JANNET	0282	2002	4		000000	04436	01703	2	24 DOWNEY DR
PARK, SANG MIN & MYUNG SUG	0044	212	7		000000	03042	00773	2	8 VIRGINIA ST
PARK, SEHEE	0011	113	1		000000	03742	01053	2	284 HICKORY AVE
PARK, SEHEE & LEE, KA RAM	0204	1309	9.3108			04661	00800	2	3108 THE PLAZA
PARK, SO HYUN	0150	903	5		000000	07900	00141	2	7 GEORGE ST
PARK, SOO HYUN	0290	2007	12			04395	00631	2	180 ELM ST
PARK, SOOOK & GEANA, BOGDAN	0111	708	8		000000	02486	02041	2	2 WILKINS PL
PARK, WOO SEOK & KI HA	0153	904	11		000000	08615	00428	2	33 FRANKLIN ST
PARK, YONG BEOM & MIN, KYUNGHYUN	0130	806	11		000000	04746	00621	2	27 BENJAMIN RD
PARK, YONG-HEE & KIM, SANG-JOON	0141	810	46		000000	09360	00434	2	13 LINDLEY AVE
PARK, YONGHO & CHOI, YOUNJUNG	0219	1404	39		000000	02578	00412	2	43 ROYDEN RD
PARK, YOONHEE	0199	1309	9.1215			00411	00719	2	1215 THE PLAZA
PARK, YOUNG HEE	0026	130	6		000000	02670	01219	2	118 COLUMBUS DR
PARK, EUI JOON&KYU HEE-KIM&JOO HYUN	0210	1310	27		000000	02809	00332	2	100 HUDSON AVE
PARK, JIN HEE&PARK, HEY SUNG&PARK, JU	0009	111	3		000000	01606	02125	2	REAR-GORDON AVE
PARK, JUNWON & CHOI, JEEYOUNG	0239	1605	2		000000	03582	00781	2	136 HIGHWOOD AVE
PARKER, MICHAEL & RUDERMAN, ROBYN	0105	703	10		000000	09257	00425	2	17 SHERWOOD RD
PARKS, MANNY	0250	1709	21		000000	00452	01519	2	212 SERPENTINE RD
PARLAMIS, MARGUERITE R	0285	2005	4		000000	08148	00299	2	128 DOWNEY DR
PARMER, MARIAN H	0100	606	4		000000	05279	00730	2	54 OAK AVE
PASKHOVER, BORIS & DANIELLE MAYA	0273	1907	1		000000	02784	00389	2	3 BYRNE LN
PASSALACQUA, PETER TRSTE	0184	1202	2		000000	03036	02257	2	42 DAVENPORT AVE
PASTER, DEENA M	0032	206	2		000000	03650	01095	2	23 DAISY PL
PASTER, FREDERICK & ROBYN	0095	603	13		000000	01052	02157	2	88 COUNTRY CLUB RD
PATEL, HARIT R & ARUNA H	0022	124	9		000000			2	124 NEWCOMB RD
PATEL, JASHIN & DIPAL	0225	1503	31		000000	01994	00748	2	35 GRANDVIEW TERR
PATEL, JAYANTILAL & JAYSHREE J	0144	901	39		000000			2	76 W CLINTON AVE
PATEL, KAMAL & ABKARI, SUNITA	0199	1309	9.1204			00368	00461	2	1204 THE PLAZA
PATEL, NEAL HASMUKH & ROSHNI TRSTES	0222	1502	29		000000	05531	00528	1	120 MAGNOLIA AVE
PATEL, NIDHI & SUMERU	0146	901	57		000000	01642	01494	2	25 NORMAN PL
PATEL, NITIN P & UNNATI H	0079	412	8		000000	01907	00180	2	70 NORMAN PL
PATEL, RAJESH & DIVYA	0311	2304	14		000000	08757	00196	2	270 E CLINTON AVE
PATTERSON, GRIER & NAOMI	0014	115	4		000000	08133	00986	2	7 HILLCREST RD
PATTISON, JEFFREY B & CYNTHIA A	0090	503	27		000000	07703	00052	2	11 COUNTRY CLUB RD
PATWARDHAN, HARSHA S & GAURI V	0268	1901	20		000000	08911	00280	2	7 INNESS RD
PAUL, LISA M	0226	1503	37		000000	05461	01469	2	111 HIGHWOOD AVE
PAULEN, CRAIG & LOREN	0035	207	25		000000	08518	00843	2	18 ESMOND PL
PAULUSKIEWICZ, MICHAEL & AMIRA	0062	309	20		000000	05355	00550	2	33 JEFFERSON AVE
PAUSTIAN, ROBERT J & LILLY LEE	0315	2402	3		000000	08100	00773	2	10 BIRCHWOOD PL
PAVAN, ALIDO & MARTHA	0132	808	5		000000	01079	00133	2	73 FRANKLIN ST
PAVLU, WILLIAM L & SOBANKO CHRISTINE	0006	108	3		000000			2	18 DAY AVE
PAYLEX PROJECTS VI LLC	0347	3102	7		000000	04595	00975	1	80 WOODLAND ST
PAYNE, CHARLES V & YVONNE	0240	1605	6		000000	04011	00284	2	156 HIGHWOOD AVE

TAXING DISTRICT NO. 61 TENAFLY

COUNTY NO. 02 BERGEN

NAME OF OWNER ADDITIONAL OWNERS	PAGE NO.	BLOCK NO.	LOT NO.	LOT QUALIF.	ACCOUNT NO.	DEED BOOK PAGE	CLASS	PROPERTY LOCATION
PEARL, MICHAEL & ELIZABETH GREENBERG	0097	604	1		000000		2	114 WINDSOR RD
PEARSON, MOIRA & WILLIAM K	0208	1310	2		000000		2	161 MAGNOLIA AVE
PECK, SUSAN REVOC TRUST% S PECK	0177	1104	1.117			00727 00397	2	17 COBBLESTONE WAY
PECKHAM, JAMES & XIMARA	0114	712	1		000000	01689 02185	2	40 CLOVER ST
PEER, ITAY & CLEMER, EINAT	0191	1209	10.101			05317 01311	2	43 COLUMBUS DR
PEGUERO, JULIO & JANET	0105	702	31		000000	08391 00633	2	9 LEONARD AVE
PELEG, ALEXANDRA SHULMAN- & SHACHAR	0044	211	17		000000	03550 01175	2	16 WIGHT PL
PELINKU, SPARTAK & MONIKA	0054	304	15		000000	04802 00246	2	367 KNICKERBOCKER RD
PENDSE, SAGAR & REHNA	0268	1901	15		000000	04869 01845	2	29 INNESS RD
PENG, TAI-HSIANG & LING-CHUAN, ETALS	0309	2303	3		000000	05123 01120	2	22 CYPRESS ST
PEREIRA, ANTONIO B & ROSA S TRUST	0016	117	10		000000	09622 00171	2	222 HICKORY AVE
PEREZ, LYDIA & CHAPERON, VOLVIC	0118	715	6		000000	05466 00635	2	22 ELM ST
PEREZ, RAFAEL JR & CLARA E	0258	1804	6		000000	08549 00445	2	22 LAWRENCE PKWY
PEREZ, REMBERTO & MARTA	0085	501	15.01			08089 00249	2	123 KNICKERBOCKER RD
PEREZ, THOMAS M & KAREN GERENA	0081	413	6		000000	01545 01734	15F	162 WESTERVELT AVE
PERM MISSION BRUNEI DARUSSALAM U N	0313	2306	10		000000		15F	222 DEVON RD
PERRA, WAYNE A	0112	709	13		000000	00280 00095	2	28 HODSKIN PL
PERRINO, MICHAEL & SARI	0321	2505	15		000000	02197 01303	2	80 DEPEYSTER AVE
PERSITZ, BENJAMIN & DOTHAN, DAFNA	0136	809	24		000000	02436 00379	2	26 COLEMAN TERR
PERSKY, DAVID & BARBARA H	0222	1502	21		000000	08028 00631	2	7 ORCHARD PL
PESTANA, BELINDA	0234	1602	13		000000	03990 00478	2	93 HIGHWOOD AVE
PETAK, JONATHAN & SUSIE	0296	2102	10		000000	08896 00118	2	124 CHURCHILL RD
PETROVICH, CAROL	0019	121	8		000000	05425 00562	2	16 HILLCREST RD
PETTE, PHYLLIS	0206	1309	9.3212			03170 01695	2	3212 THE PLAZA
PEYKAR, DANIEL K & JENNIFER	0214	1402	26		000000	02827 02289	2	131 HUDSON AVE
PEYSER, BARBARA	0239	1605	4		000000	04939 00701	2	148 HIGHWOOD AVE
PHAM, HOA & VIVIAN CHU	0255	1802	10		000000	01240 02102	2	167 SERPENTINE RD
PHILLIPPI, YALING	0038	209	1		000000	00907 00923	2	88 JEWETT CT
PHILLIPS, WAYNE	0263	1807	8		000000	01323 01233	2	47 BRIARCLIFF RD
PHILPOT, RICHARD	0046	301	6		000000		2	41 JEWETT AVE
PHYLLIS R FRANK REVOCABLE TRUST	0206	1309	9.3213			05024 01498	2	3213 THE PLAZA
PICCINICH, SERGIO SR	0194	1214	13		000000	00348 00799	2	4 MERRITT CT
PICHI, MICHAEL & PATRICIA	0005	107	1		000000	08551 00490	2	50 DAY AVE
PICHT, CYNTHIA L & POPIELA, D	0012	113	8		000000	00621 00084	2	17 CAMBRIDGE RD
PICINIC, LINO & MARIANNE	0193	1214	9		000000	08379 00927	2	123 GROVE ST
PICKEN, KEVIN & ELISE	0148	902	29		000000	04750 01024	2	97 WESTERVELT AVE
PICO, MARC & LEI	0102	701	9		000000	03832 00051	2	24 HAMILTON PL
PIEN, WEI-CHENG & BE-YUNG	0226	1503	38		000000		2	109 HIGHWOOD AVE
PIERCE, JOHN & CINDY	0025	127	8		000000	08206 00045	2	30 SUNSET TERR
PIERMONT RD LLC % J ARMANIACO	0195	1305	4		000000	07773 00669	2	JERSEY AVE
PILAR, JERONIMA & GUILLERMO R	0064	402	5		000000	09571 00278	2	6 PORTER AVE
PILDES, MICHAEL & SCARLETT	0348	3103	6		000000		2	95 WOODLAND ST
PINK, JEREMY & YULIA WARDANI	0237	1604	8		000000	00230 00995	2	39 PARK ST
PINNACLE 52 LLC	0082	415	4		000000	05037 01715	1	52 BURLINGTON RD
PINTNER, LAMBERT P & JANE E	0163	1007	11		000000		2	18 FOSTER RD
PIRIE, VIRGINIA	0301	2202	7		000000	07916 00203	2	76 WOODLAND PARK DR
PISKUN, JACOB & LYUBOV	0294	2009	12		000000	09122 00128	2	14 WHITEWOOD RD
PITCOCK, JEREMY & GRACE	0052	303	24		000000	01099 01192	2	32 N BROWNING AVE
PITRONE, ANN & LOHMAN, EDWARD J	0215	1403	1			08587 00018	2	17 KNOLL RD
PITURAS, VOULA	0200	1309	9.1306			02295 01513	2	1306 THE PLAZA
PIZZILLO, MICHAEL & CECILIA MERCADO	0334	2803	5			00653 00458	2	276 HIGHWOOD AVE
PIZZURRO, ANDREW & ALEXIS	0347	3101	14		000000	08364 00995	2	207 CHURCHILL RD
PLEVA, BRIAN & EILEEN	0223	1503	3		000000	00143 00486	2	154 HUDSON AVE
PLITT, OLGA	0155	904	33		000000	00739 01376	2	20 GEORGE ST
PLOTKIN, DAVID & RICHARD	0338	2901	16		000000	03134 00631	2	41 FARVIEW RD
PLUNDEKE, KENNETH C & CARLA	0122	801	35		000000	07516 00181	2	12 PALMER AVE
PLUTZER, DAVID & MARISA	0346	3003	12		000000	09196 00030	2	42 KENT RD
POBLETE, REGINA & HONESTO & ESTRELLA	0197	1309	9.1101			01250 01482	2	1101 THE PLAZA
PODOLSKY, ZACHARY S & ANNE C	0346	3101	2		000000	05367 01319	2	96 BUCKINGHAM RD
PODOS, WENDY DONN	0217	1404	23		000000	00145 00471	2	2 KNOLL RD
POGGI, CHRISTINE & PAUL TRSTES	0006	108	16		000000	01965 01057	2	237 HICKORY AVE
POGREBINSKIY, ANDREY ETAL	0039	209	8		000000	03291 00001	2	34 RICHARD ST
POLANCO, RAFAEL	0028	133	1		000000	00021 00810	2	129 SUNSET LN
POLICKER, SHAI	0071	407	2		000000	03317 01098	2	258 W CLINTON AVE
POLLACK, JACQUELINE & JACOB TRUST	0318	2502	8.02				2	3 WILSON RD
POLLARD, ALAN & BONITA CHERIE	0298	2103	2		000000	01110 01373	2	12 MAYFLOWER DR
POLLOCK, LINDA	0154	904	21		000000	01088 01369	2	46 GEORGE ST
POLNAUER, ITZHAK & MARIANA	0144	901	42		000000	04138 00705	2	2 SOMERSET RD

TAXING DISTRICT NO. 61 TENAFLY

COUNTY NO. 02 BERGEN

NAME OF OWNER ADDITIONAL OWNERS	PAGE NO.	BLOCK NO.	LOT NO.	LOT QUALIF.	ACCOUNT NO.	DEED BOOK	DEED PAGE	CLASS	PROPERTY LOCATION
POMERANZ, BRUCE & MIRIAM	0085	501	15.02			09177	00149	2	107 KNICKERBOCKER RD
POMEROY, DAVID C & JESSICA	0185	1203	6		000000	08568	00206	2	68 GORDON AVE
PONDEENANA, ARHIP & SON, JEONGMI	0123	802	17		000000	03917	01949	2	2 MOLLER ST
PONEROS, JOHN & KASTRINOS, FAY	0322	2506	15		000000	02740	00991	2	3 MOUNTAIN RD
PONNALA, SHASHIKANTH & MALLESWARI	0042	210	25		000000	04219	00277	2	444 KNICKERBOCKER RD
PONZIO, MARIA EUGENIA	0100	605	9		000000	03149	02429	2	71 IVY LN
PONZIO, STEPHEN & NURIT	0063	309	27		000000	01610	01460	2	155 W CLINTON AVE
POOLE, DIANE	0220	1501	17		000000	08343	00058	2	138 MAGNOLIA AVE
PORATH, ODED & GALAI, CARMEL	0304	2203	24		000000	04803	01159	2	1 CHURCHILL RD
PORTER, FRANK	0196	1308	7		000000	08337	00048	2	85 HUDSON AVE
PORTER, JOSEPH M IV	0052	303	17		000000			2	3 N LYLE AVE
PORWICH, ELLEN M	0220	1501	16		000000	00932	00352	2	73 PROSPECT TERR
POSNER, BARRY & HILLARY	0244	1702	20		000000	00954	00602	2	56 MAGNOLIA AVE
POSTOLAKIS, GEORGE P & MADELINE M	0006	108	8		000000			2	4 DAY AVE
POTHEN, ABI P & KURUVILLA, BAIJU	0300	2201	19		000000	01513	00144	2	69 WOODLAND PARK DR
POTTER, FELICIA L	0198	1309	9.1117			01621	01460	2	1117 THE PLAZA
PRASHAD, SUYEN	0083	415	9		000000			2	21 PALMER AVE
PRATHER, DONNA	0039	209	12		000000			2	445 KNICKERBOCKER RD
PREESHAGUL, JAENG & ISABEL RUTH	0055	305	3		000000	00839	01841	2	198 RIVEREDGE RD
PREOLO, JOHN M & ROSE M	0068	406	10		000000			2	200 W CLINTON AVE
PREOLO, JOHN M & TRACEY L	0045	212	14		000000	08109	00797	2	153 RIVEREDGE RD
PRESBYTERIAN CHURCH	0241	1701	5		000000			15D	55 MAGNOLIA AVE
PRESBYTERIAN CHURCH	0241	1701	5.X					4A	55 MAGNOLIA AVE
PRESBYTERIAN CHURCH	0241	1701	5.X2					15D	47 MAGNOLIA AVE
PRESNAL, GREGORY E & MELINDA	0036	208	10		000000	07946	00149	2	52 BUFF RD
PRESS, RICHARD H & ANNE	0142	901	14		000000	01388	00944	2	116 W CLINTON AVE
PRESTON, WILLIAM & MINTARI	0047	301	21		000000	08093	00013	2	7 JEWETT AVE
PRIME PROPERTY REALTY GROUP LLC	0243	1702	10		000000	05238	01000	1	15 RAVINE RD
PRIOLEAU, JENNIFER A	0244	1703	1		000000	03814	00291	2	233 ENGLE ST
PRITZL, LORI TRSTE, BERNARD IRR TRST	0107	704	14		000000	02094	01138	2	55 WALNUT DR
PROIOS, GEORGE N & CONNIE	0126	804	14		000000	07686	00258	2	198 TENAFLY RD
PROIOS, GEORGE N & CONNIE	0148	902	22		000000	07531	00282	2	2 NORMAN PL
PROMPTMD INVESTMENTS LLC	0327	2601	25		000000	04251	01723	2	7 DOGWOOD LN
PROMT, LINDA S & RICHARD E TRSTES	0288	2006	6.302			04433	00351	2	15 KENSINGTON CT
PROSPECT TSE LLC	0210	1311	1		000000	05486	00103	2	18 PROSPECT TERR
PRYWES, ALON & LIMOR; LERER, R & C	0162	1007	4		000000	05414	01365	2	60 FOSTER RD
PRYWES, YARON & MICHAL AVIGAIL	0101	606	16		000000	05414	01211	2	132 WINDSOR RD
PRYWES, ALON & LIMOR & RAPOPORT, LIHI	0128	805	27		000000	04363	00969	2	14 LOUISE LN
PRYWES, ALON, LIMOR & YARON	0130	806	10		000000	00557	02386	2	23 BENJAMIN RD
PURDY, JOHN & CLARA	0265	1808	25		000000	08213	00727	2	11 CRESTON AVE
PYO, YOON YONG & SEUNG RI	0185	1203	1		000000	07561	00840	2	234 JEFFERSON AVE
PYUN, JAMES H & SUZANNE S	0137	809	45		000000	08166	00505	2	96 PALMER AVE
QI, ZHOU % REALTY INTERNATIONAL INC	0305	2301	4		000000	01831	01543	2	122 STONEHURST DR
QIN, ZEBING & SI, YILING	0007	108	20		000000	04875	01546	2	596 KNICKERBOCKER RD
QU, RUIJIN & WU, HUI	0126	804	6		000000	05383	00838	2	11 MOLLER ST
QUACKENBUSH, GAIL E	0282	2002	9		000000	08591	00599	2	56 DOWNEY DR
QUINN, PETER E & MAUREEN	0103	702	14		000000	08150	00919	2	16 LINDLEY AVE
QUIRK PROPERTIES TENAFLY, LLC	0197	1309	3		000000	08954	00067	4A	245 COUNTY RD
QUIRK, CHRISTOPHER & TANYA	0047	301	17		000000	00113	00679	2	19 JEWETT AVE
QUIROGA, NAHUEL & WENDY R	0029	201	3		000000	03105	01359	2	85 BUFF RD
R & N LEOPOLD, LLC	0182	1105	19		000000	08267	00905	4A	34 HAROLD ST
RABINOWITZ, EDWARD	0102	701	4		000000	08290	00079	2	10 HARSEN RD
RABINOWITZ, STEPHANIE	0116	714	4		000000	08277	00888	2	101 WALNUT DR
RAFF, FRED DAVID & LINDA A	0116	714	7		000000			2	119 WALNUT DR
RAFTIS, DENNIS & VIRGINIA	0289	2007	2		000000	08755	00796	2	80 ELM ST
RAHEJA-RAJANI, ANU	0181	1105	11		000000	08385	00357	2	165 COUNTY RD
RAI, SHARANYA CHANDILYA & PRASHANTH	0214	1402	23			04330	00926	2	143 HUDSON AVE
RAISKE, ERIK C & JENNY CHENG-HUI	0340	2902	14.403			00510	00514	2	403 HEIGHTS LN
RAJARATNAM, RANJIT & SHANTHINI	0229	1505	9		000000	08539	00343	2	220 HUDSON AVE
RAM, NIMROD H & SHACHAM, NITSAN	0032	205	3		000000	03408	02418	2	35 ESOMD PL
RAMCO FFM LLC	0278	1912	3		000000	05323	00652	2	12 WOODLAND PARK DR
RAMEY, CRAIG PETER & NATALIE	0260	1805	9		000000	03735	01035	2	156 E CLINTON AVE
RAMEY, WILLIAM & MAXINE	0246	1703	24		000000	03103	01434	2	24 RAVINE RD
RAMIREZ, CHRISTINE CRUZ ETAL TRUSTEE	0042	210	32		000000	04491	00528	2	1 BENNINGTON CT
RAMNATH, PARMESHWAR & PILAR	0312	2305	3		000000	04231	00001	2	23 SUFFOLK LN
RAMSETTY, ANITA N & ECKERT, MARK A	0083	415	19		000000	05108	00076	2	157 SUSSEX RD
RAN, HAUYU & SONG, XIAOYING	0090	503	24		000000	04279	01656	2	39 COUNTRY CLUB RD
RANAWAT, DANA	0313	2306	11		000000	01184	01848	2	248 DEVON RD

TAXING DISTRICT NO. 61 TENAFLY

COUNTY NO. 02 BERGEN

NAME OF OWNER ADDITIONAL OWNERS	PAGE NO.	BLOCK NO.	LOT NO.	LOT QUALIF.	ACCOUNT NO.	DEED BOOK PAGE	CLASS	PROPERTY LOCATION
RANCAN, RAYMOND & CAROLE N	0211	1311	12		000000		2	15 MAHAN ST
RANDEV, ANKUR & RACHNA	0302	2203	4		000000	04266 01703	2	24 SUFFOLK LN
RANGREZ, SHAKEEL & TARANNUM K	0283	2003	1.01			01059 01076	2	82 OAK ST
RAPHAEL PROPERTY GROUP LLC	0109	707	1		000000	05509 01285	2	54 WINDSOR RD
RAQUIZ, ANTONIO & FE	0166	1011	2.106			03413 00809	2	27 W CLINTON AVE
RASKOB, RICHARD & KRISTY ROSALSKY	0059	306	16		000000	07861 00287	2	47 LYLEWOOD DR
RATH, GEORGE H & BEVERLY I	0058	306	5		000000	07518 00518	2	160 RIVEREDGE RD
RATNER, MICHAEL & MARINA	0216	1403	6		000000	00322 00604	2	35 KNOLL RD
RATZON, ADIR & FANNI	0183	1201	1		000000	01815 00304	2	252 JEFFERSON AVE
RAUNER, LEONARD & TRENA	0320	2505	14		000000	05128 00916	2	76 DEPEYSTER AVE
RAWAT, DEEPAK & SUNITA	0100	606	9		000000	03360 00491	2	7 STANDISH CT
RAZ, GOLAN & MICHAL	0321	2506	7		000000	02520 01233	2	60 FOREST RD
RAZ, OREN & SHARON	0259	1804	25			03015 02226	2	19 EAST HILL CT
RAZ, SHARON & OREN	0107	704	8		000000	01577 00633	2	50 LEONARD AVE
RAZZANO, THOMAS & RITA & COLE	0013	114	8		000000	00642 01322	2	15 COLONIAL RD
REARDON, ROBERT C & ANN MARIE TRSTS	0237	1603	25		000000	09244 00357	2	78 MAGNOLIA AVE
RECHLER, JOSE & SILVIA	0113	710	6		000000		2	5 WILLOW LN
REDA, MIRANDA	0046	301	3		000000	08573 00444	2	290 RIVEREDGE RD
REDDY, ASHWIN & HETAL	0284	2003	3		000000	05473 00750	2	94 OAK ST
REDDY, KIRAN & PATEL, SHEETAL	0279	1913	5		000000	02812 00963	2	28 S PARK DR
REDMOND II, CHARLES H	0205	1309	9.3203			00716 00906	2	3203 THE PLAZA
REDUCE RENTALS LLC	0192	1211	1.01			09060 00294	2	90-92 HICKORY AVE
REDUCE RENTALS LLC	0192	1211	1.02			09060 00286	2	86-88 HICKORY AVE
REDUCE RENTALS LLC	0192	1211	1.03			09060 00298	2	82-84 HICKORY AVENUE
REDUCE RENTALS LLC	0192	1211	5.01			09060 00278	2	81-83 MAHAN STREET
REDUCE RENTALS LLC	0192	1211	5.02			09060 00282	2	85-87 MAHAN STREET
REDUCE RENTALS LLC	0192	1211	5.03			09060 00274	2	89-91 MAHAN STREET
REDUCE RENTALS LLC	0241	1701	2			09060 00290	2	70-72 HIGHWOOD AVE
REED, ALLAN P & LOUANN D	0279	1913	2		000000		2	14 S PARK DR
REED, CARL & SUMIKO ARAI	0080	412	13		000000	09564 00004	2	147 WESTERVELT AVE
REICH, JACK T & MELANIE S	0098	604	10		000000		2	70 WINDSOR RD
REICH, RICHARD & SHELLEY STEWART	0112	709	3		000000	08069 00252	2	6 OAK AVE
REICHEL, DAVID E & TRACY	0344	3002	14		000000	09583 00490	2	123 OXFORD DR
REICHENBERG, PAUL M & ELLEN L	0263	1808	3		000000	08023 00217	2	18 LAWRENCE CT
REICHERT, STEVEN & HEIDI EDELSTEIN	0300	2201	14		000000	08156 00179	2	91 WOODLAND PARK DR
REICHMAN, DANIEL & CHIA-LING	0228	1505	1		000000	00707 01552	2	2 BROOK RD
REIJ CO LTD	0178	1104	1.522			05429 00914	2	22 COBBLESTONE WAY
REILLY, JOSEPH JR	0233	1601	33		000000	08126 00137	4A	140 COUNTY RD
REILLY, JOSEPH N & MARIANNE W	0129	805	36		000000		15F	72 PALMER AVE
REINER, DOV & DORIT LEVI	0056	305	8		000000	08187 00020	2	7 MELLON LANE
REINHOLD, GADY & RUTH	0019	121	6		000000		2	20 HILLCREST RD
REIS, JOSE-LUIZ	0073	407	27		000000	03076 00823	2	53 NORMAN PL
REISER, DANIEL & GABRIELLE	0351	3203	9		000000	00458 00718	2	78 ESSEX DR
REISMAN, PAUL & JUDITH % REISMAN AS.	0339	2902	14.106			01083 00940	2	106 HEIGHTS LN
REISS, CAROL D	0136	809	22		000000	08477 00254	2	32 COLEMAN TERR
REMAN, ARIEL & SIGAL	0019	120	1		000000	08438 00733	2	21 CAMBRIDGE RD
REN, MIN & MU, ALICE	0148	902	20		000000	03021 00589	2	6 NORMAN PL
RENAUD, MICHAEL & MICHELE	0138	810	13		000000	07592 00136	2	24 DEMOTT ST
RENAUD, PAUL & ANNE	0025	127	5		000000	01020 01577	2	24 SUNSET TERR
RENAUD, PAUL & ANNE	0148	902	28		000000	07858 00564	2	253 TENAFLY RD
RENAUD, S J & E M DE LA TORRE	0040	210	5		000000	07675 00977	2	104 CHRISTIE ST
RENGARAJAN, MANOJ & ANUPAMA	0060	308	10		000000	00490 02284	2	55 WOODMERE LN
REUTER, MARIA DEL MAR	0258	1804	12		000000	03497 00573	2	50 LAWRENCE PKWY
REVACH, OHAD & ELYIA, STAV	0028	132	10		000000	05026 01009	2	135 SUNSET LN
REVESZ, ANDRAS & VAMOS, ALEXANDRA	0222	1502	18		000000	04251 00644	2	14 ORCHARD PL
REXLE JK CORP	0187	1205	8.101			03019 01293	2	136 HICKORY AVE
REY, GEORGINA	0081	413	3		000000	05336 01448	2	176 WESTERVELT AVE
REYNA, EFRAIN F & JOAN J TRSTES	0071	406	48		000000	03349 02023	2	129 SURREY LN
REYNOLDS, RICHARD & CHERYL A	0080	412	12		000000	08547 00314	2	143 WESTERVELT AVE
REYNOSO, JOSEPH S & WATTS, TEMPE ANNE	0095	603	22		000000	02214 01040	2	7 HARSEN RD
REZVIN, EUGENE & EKATERINA	0301	2202	8		000000	02097 02374	2	80 WOODLAND PARK DR
RHEE, DENNIS & KATHY PAK	0244	1702	21		000000	01431 01877	2	8 LAUREL AVE
RHEE, DONGHA & YONA TRSTES	0229	1505	16		000000	05484 00045	2	16 GLENWOOD CT
RHEE, JAMES & KAREN (KYOUNG JAH)	0190	1209	3.101			08362 00889	2	48E NEWCOMB RD
RHEE, JASON C & JOANNE C	0065	403	2		000000	08858 00074	2	9 S BROWNING AVE
RHEE, JOSEPH & IHHYUN	0236	1603	19		000000	08483 00507	2	7 LAUREL AVE
RHEE, SAMUEL & HELEN HIJUNG	0286	2005	17		000000	04847 01930	2	169 ELM ST
RHY, HO KANG & YOUNG KYUNG	0009	111	4		000000	08291 00156	2	REAR-GORDON AVE

TAXING DISTRICT NO. 61 TENAFLY

COUNTY NO. 02 BERGEN

NAME OF OWNER ADDITIONAL OWNERS	PAGE NO.	BLOCK NO.	LOT NO.	LOT QUALIF.	ACCOUNT NO.	DEED BOOK	DEED PAGE	CLASS	PROPERTY LOCATION
RHYU, JAMES & LEE, JEONG HA	0133	808	15		000000	02843	01564	2	37 DEMOTT ST
RHYU, JAMES & LEE, JEONG HA	0178	1104	1.416			02587	00328	2	16 COBBLESTONE WAY
RIBAK, SIGAL	0112	709	5		000000	04350	01842	2	37 TENAFLY RD
RIBAUDO, PATRICIA HASSETT	0255	1802	13		000000	00341	01104	2	4 HUYLER AVE
RICHARDS, DAVID & JANE K WILLIAMS	0110	707	9		000000	08350	00271	2	20 WINDSOR RD
RICHULSKY, AMIR & HADAS	0285	2005	2		000000	05310	00628	2	160 OAK ST
RICO, DANIEL	0044	212	11		000000	00095	01925	2	89 JEFFERSON AVE
RIED, STEPHEN & KIM, MINI	0037	208	26		000000	08752	00056	2	29 RICHARD ST
RIEDEL, PETER & CHRISTOPHER	0236	1603	15		000000	00713	01918	2	21 LAUREL AVE
RIGAS, CONSTANTINE	0051	303	10		000000	07548	00757	2	41 N LYLE AVE
RIGAS, CONSTANTINE	0055	304	25		000000	01469	02066	2	52 N LYLE AVE
RIGNEY, ALICE	0214	1402	14		000000	08897	00184	2	48 KNOLL RD
RILEY, KENNETH J & SANDRA L	0147	902	10		000000	08056	00798	2	36 NORMAN PL
RILEY, MARJORIE	0134	808	29		000000			2	60 GEORGE ST
RIM, CHOY KYU & TONI KIM-	0044	212	10		000000	04570	00462	2	93 JEFFERSON AVE
RINALDI, THOMAS & DIANNE	0023	124	15		050000	01673	00878	2	99 COLUMBUS DR
RINGLER, DORON & JULIA	0040	210	3		000000	00747	00522	2	110 CHRISTIE ST
RIOS, ELSA	0198	1309	9.1114			04545	00797	2	1114 THE PLAZA
RISTEA, DAN I&PANEAS, CASANDRA M	0106	704	1		000000	04222	01131	2	86 TENAFLY RD
RITA A RODIN REVOCABLE TRUST	0238	1604	12		000000	05277	01551	2	23 PARK ST
RITNER, MARIE JEAN	0194	1214	11		000000	05337	00295	2	1 COLUMBUS DR
RITTER, WOLFGANG F & MARY T	0256	1803	15		000000	07905	00568	2	169 ENGLE ST
RIVAS, JUAN & KATE	0069	406	26		000000	08168	00770	2	29 SURREY LN
RIVERA, JANET LOUISE	0103	702	12		000000	04024	00923	2	20 LINDLEY AVE
RIVERA, JANET YANEZ & ETALS	0149	902	33		000000	00825	01420	2	109 WESTERVELT AVE
RIVERA, SOLEDAD & STACEY	0202	1309	9.2116			00446	01274	2	2116 THE PLAZA
RIVKIN, YEVGENY & MARINA	0058	306	3		000000			2	164 RIVEREDGE RD
RIZZO, FRANK A & SHEILA	0121	801	28		000000			2	69 SUSSEX RD
ROBERG, KURT W	0070	406	31		000000	08595	00749	2	51 SURREY LN
ROBERT RIVEREDGE LLC	0165	1010	1		000000	05210	01625	4A	14 RIVEREDGE RD
ROBERTS, JAIME & WENZELBERG, CHARLES M	0036	208	7		000000	07791	00314	2	68 BUFF RD
ROBINS, FREDERIC JOSEPH & MARGARET J	0174	1101	23		000000			15F	91 SUNSET LN
ROBINSON, KEVIN E	0005	106	12		000000	08068	00797	2	291 HICKORY AVE
ROBINSON, LELAND	0313	2306	8		000000	08701	00909	2	96 OXFORD DR
ROCCO, ALBERT F & CAROLYN M	0232	1601	8			08454	00564	2	131 MAGNOLIA AVE
RODITI, JACK & ELIZABETH	0107	704	19		000000	02554	00951	2	25 WALNUT DR
RODMAN, SCOTT & COURTNEY	0350	3202	3		000000	00239	02390	2	35 ESSEX DR
RODRIGUES, KAMILA & CORDOBA, DAVID	0071	407	6		000000	03716	00427	2	134 SURREY LN
RODRIGUEZ, EDILBERTO & BRENDA	0139	810	17			09106	00041	2	4 DEMOTT ST
RODRIGUEZ, MICHAEL & HILLARY	0214	1402	25		000000	04334	00277	2	135 HUDSON AVE
RODRIGUEZ, NIKOLAS	0315	2402	12		000000	04855	00281	2	169 E CLINTON AVE
RODRIGUEZ, PABLO REINALDO	0010	111	9		000000	04503	00924	2	241 JEFFERSON AVE
RODRIGUEZ, PEDRO P & MARIA S	0074	408	2		000000			2	84 FLORAL TERR
RODRIGUEZ, RICHARD J ETAL/TRSTES	0337	2901	5		000000	05371	01500	2	30 RIDGE RD
RODRIGUEZ, ROBERT	0068	406	6		000000	07926	00210	2	218 W CLINTON AVE
ROFFMAN, ERIC H & DOROTHY	0109	706	14		000000			2	3 ELM ST
ROGLIERI, GERALDINE A	0240	1605	16		000000	08585	00180	2	16 PARK ST
ROGLIERI, JOHN & MICHELLE	0240	1605	14		000000	08757	00343	2	8 PARK ST
ROGOVSKY, GIDEON & BUZIN, ORIT	0056	305	19		000000	03020	02486	2	115 LYLEWOOD DR
ROGOWSKI, DAN & DEBORA	0013	114	15		000000	02651	01741	2	8 CAMBRIDGE RD
ROHLMAN, DANIEL & JACLYN	0313	2306	12		000000	03532	00875	2	260 DEVON RD
ROHLMAN, THOMAS R & BRENDA ELLEN	0100	606	6		000000			2	23 STANDISH CT
ROLAND, SETH & JULIA	0262	1806	6		000000	00674	00124	2	115 LAWRENCE PKWY
ROMANOV, BORISLAV & DESSISLAVA	0046	301	13		000000	02005	00194	2	27 JEWETT AVE
RON, ITAY & HAYLEY	0106	704	3		000000	04861	00436	2	18 LEONARD AVE
RONEN AND SHARON LEBI LIVING TRUST	0209	1310	16.102			05274	01948	2	218 COUNTY RD
ROOS, SEAN DAVID & ELISHEVA SHOSHANA	0293	2009	2		000000	03848	00542	2	50 BLISS AVE
ROSADO, DARLEEN	0074	407	48		000000	02424	01892	2	338 KNICKERBOCKER RD
ROSAS-GUYON, CHRISTINA & HART, JASON	0245	1703	17		000000	01852	01500	2	55 HILLSIDE AVE
ROSATO, WILLIAM J & SUSAN LEE	0338	2902	8		000000	08429	00031	2	18 HASTINGS DR
ROSE, ERIC & BERKIN, JILL	0280	1913	10		000000	04314	00794	2	47 DOWNEY DR
ROSELLE, JOAN S	0017	118	2		000000			2	210 HICKORY AVE
ROSEMARIE E MATERA	0002	104	1		000000			1	REAR-KNICKERBOCKER RD
ROSEN, ARIE & ORNA TRSTES	0223	1502	39		000000	03248	01101	2	100 PROSPECT TERR
ROSEN, BRUCE L & ELISE S	0240	1605	10		000000	09119	00510	2	73 DEPEYSTER AVE
ROSEN, DAVID M & SHARON	0113	710	5		000000	03013	00248	2	7 WILLOW LN
ROSEN, MICHELE B	0118	715	7		000000	05310	01316	2	26 ELM ST
ROSEN, SUSAN JOAN	0043	211	6		000000	07890	00862	2	13 ESMOND PL

TAXING DISTRICT NO. 61 TENAFLY

COUNTY NO. 02 BERGEN

NAME OF OWNER ADDITIONAL OWNERS	PAGE NO.	BLOCK NO.	LOT NO.	LOT QUALIF.	ACCOUNT NO.	DEED BOOK	DEED PAGE	CLASS	PROPERTY LOCATION
ROSEN, MATTHEW & MELISSA	0250	1710	5		000000	03938	00507	2	23 DEPEYSTER AVE
ROSENBERG, ALAN & AMIT	0082	414	5		000000	01192	00118	2	11 BURLINGTON RD
ROSENBERG, ALEX & LAUB, SAMANTHA	0341	2902	14.906			05202	00939	2	906 HEIGHTS LN
ROSENBERG, RENA & DAVIDOVICH, ROY	0296	2102	11		000000	04956	00412	2	134 CHURCHILL RD
ROSENBERG, RHONDA B	0333	2801	3		000000	01558	00407	2	120 DEVRIESE CT
ROSENBERG, S & P	0165	1010	3		000000	08141	00843	4A	20 W RAILROAD AVE
ROSENBERG, SANDOR B & ROCHELLE S	0037	208	29		000000			2	10 GARDEN CT
ROSENBLATT, DAVID & GERSTEN, SHARI	0313	2306	9		000000	08700	00551	2	18 YORK PL
ROSENBLUM, JANE	0079	412	1		000000	07727	00159	2	96 NORMAN PL
ROSENFELD, JONATHAN S & MEIRAV	0164	1007	21		000000	05280	00111	2	48 JEFFERSON AVE
ROSENSON, VICTOR & GOFMAN, SVETLANA	0341	2902	14.904			01543	01027	2	904 HEIGHTS LN
ROSENSWEET, DAVID & BRONSTEIN, S	0309	2302	22		000000	05069	00004	2	38 EDGEWOOD ST
ROSENTHAL, ZVI & RIVKA	0115	713	4		000000	07494	00976	2	98 WALNUT DR
ROSENZWEIG, A & SHARON G FISCH	0296	2102	12		000000	08697	00318	2	146 CHURCHILL RD
ROSMARIN, SAM & SUSAN G	0216	1404	3		000000	08181	00882	2	9 ROYDEN RD
ROSS, DANIEL & MICHELE	0318	2502	15		000000	02420	01027	2	140 TEKENING DR
ROSS, LINDA & BERK JOEL	0325	2601	9		000000			2	1 N BRAE CT
ROTATI, FABRIZIO & TAMAR	0097	603	41		000000	02491	00154	2	109 WINDSOR RD
ROTEM, YEHEZKEL & ANAT	0206	1309	9.3215			05321	01110	2	3215 THE PLAZA
ROTHBARD, GAIL	0295	2101	11		000000	07489	00362	2	133 CHURCHILL RD
ROTHBEIN, SYLVIA	0264	1808	6		000000	08266	00356	2	108 LAWRENCE PKWY
ROTHBERG, SARANNE	0260	1805	3		000000	08380	00672	2	122 E CLINTON AVE
ROTHENBERG, JOHN & DIANE	0110	707	8		000000	07993	00159	2	24 WINDSOR RD
ROTHMAN, DENNIS & SHARI	0278	1912	7		000000	08137	00647	2	34 WOODLAND PARK DR
ROTSTEIN, RONEN & SAGIT	0129	806	5		000000	03226	02077	2	29 LOUISE LN
ROUSE, PATRICK J & GLORIA F	0026	130	7		000000			2	116 COLUMBUS DR
ROUX, CAROL & RAYMOND JR	0181	1105	9		000000	07654	00865	2	6 MAHAN ST
ROW, SUNGMIN EDWARD & YU, SOYEON	0181	1105	10.102			03761	00656	2	2 MAHAN ST
ROY, PINAKI & KAREN LOUISE	0318	2502	6		000000	01599	00693	2	199 HIGHWOOD AVE
ROZENFELD, NIMROD & NAOMI	0316	2403	7		000000	04728	00495	2	16 FARVIEW RD
RUBACH, JASON & JILL	0314	2401	10		000000	08690	00402	2	23 BIRCHWOOD PL
RUBACH, JOSEPH & JASON M % RUBACHEM	0340	2902	14.405			08987	00290	2	405 HEIGHTS LN
RUBACK, SALLY TRSTE	0035	207	28		000000	04574	00916	2	22 ESMOND PL
RUBENCHIK, ANNA	0010	111	10		000000	04336	00549	2	239 JEFFERSON AVE
RUBENSTEIN, NEIL	0348	3102	17		000000	08431	00034	2	261 OXFORD DR
RUBIN, ELYRON & GILI ZEIDEL	0055	304	26		000000	01818	02253	2	56 N LYLE AVE
RUBIN, JULIAN	0168	1011	2.211			01744	01419	2	27 W CLINTON AVE
RUBIN, LORI	0209	1310	16.101			04911	00973	2	216 COUNTY RD
RUBIN, MICHAEL & MONA	0092	602	13		000000			2	91 IVY LN
RUBINCHIK, NOEMY & MORDEHAY	0266	1809	16		000000	01087	01694	2	19 COPPELL DR
RUBINSTEIN, ANDREW & JULIE	0252	1710	28		000000	04827	01840	2	21 KENWOOD RD
RUDIAK, FELIX & SOPHIA	0011	113	3		000000	08522	00226	2	5 CAMBRIDGE RD
RUDIN, ROBERT & ALISSA	0296	2102	22		000000	07972	00689	2	35 MAYFLOWER DR
RUDOLPH, BRYAN & BIRAN, NOA	0331	2605	2		000000	02290	01649	2	80 HOMESTEAD RD
RUIZ-MATA, JESUS (ETAL)	0254	1802	3		000000	01655	02127	2	189 SERPENTINE RD
RULE, KIRK D & MELISSA A	0167	1011	2.118			08690	00050	2	27 W CLINTON AVE
RULE, KIRK D & MELISSA A	0236	1603	20		000000	00470	01105	2	62 MAGNOLIA AVE
RUPP, ALOIS J	0296	2102	13		000000	00496	00072	2	156 CHURCHILL RD
RUSSO, BARRY	0111	708	9		000000	07608	00929	2	12 WILKINS PL
RUSTIN, JON	0339	2902	14.102			02417	01800	2	102 HEIGHTS LN
RUSTIN, PETER S & JANIE	0342	3001	1		000000			2	295 WOODLAND ST
RYAN, JAMES A & STEPHANIE M	0274	1909	10		000000			2	25 SHERWOOD RD
RYAN, ROBERT & LAURA	0112	709	2		000000			2	8 OAK AVE
RYAN, VINCENT P & MICHELLE J	0137	809	35		000000			2	29 HAMILTON PL
RYU, JAE SUK TRSTE	0310	2303	11		000000	05467	00209	2	12 EDGEWOOD ST
RYU, KI PUNG & KYUNG, YOONHEE CHRISTINE	0014	115	6		000000	03950	01686	2	11 HILLCREST RD
R2H2 HOLDINGS LLC	0061	309	11		000000	05018	01459	2	30 WOODMERE LN
S & O @ COUNTY LLC	0209	1310	17		000000	03401	00958	2	224 COUNTY RD
S&S 133 KENT LLC	0343	3001	9		000000	05440	01674	2	133 KENT RD
SABAN, ILAYNE & UZI	0313	2306	4		000000	03919	00443	2	54 OXFORD DR
SABARI, JOSHUA K & DALIA M	0328	2603	8		000000	03706	01159	2	7 STONYBROOK RD
SACHEDINA, ZAHIR & SHAIROZ	0127	805	13		000000	00042	00109	2	6 JOYCE RD
SACHS, CARISSA & WEISER, MARK	0270	1902	4		000000	01758	00175	2	4 WESTERVELT AVE
SACHS, STEVEN & TAMI	0248	1709	1		000000	00252	01263	2	56 HILLSIDE AVE
SACHS, BEVAN & TAMARA	0329	2603	25		000000	03568	00273	2	293 HUDSON AVE
SACHSHAM REVOCABLE TRUST	0124	803	7		000000	04998	01795	2	54 SUSSEX RD
SACK, MELVYN L & DONNA M	0129	806	3		000000			2	35 LOUISE LN
SACKLER, HENRY A & CHERYL SILVERBRAND	0116	714	3		000000	05421	00415	2	95 WALNUT DR

TAXING DISTRICT NO. 61 TENAFLY

COUNTY NO. 02 BERGEN

NAME OF OWNER ADDITIONAL OWNERS	PAGE NO.	BLOCK NO.	LOT NO.	LOT QUALIF.	ACCOUNT NO.	DEED BOOK PAGE	CLASS	PROPERTY LOCATION
SADARANGANI, ASHISH G & BHAGIA, POOJA	0287	2006	5		000000	02696 02100	2 45	ENGLE ST
SADEK, SAMY & SAAD, EATHAR A	0291	2007	21		000000	08691 00793	2 9	LEROY ST
SADIQ, ASMA	0086	501	29		000000	01630 00044	2 44	NORTHROP LN
SADLER, STACEY	0324	2507	27		000000	04932 01359	2 8	WOODHILL RD
SAEZ, CAROL TRUSTEE	0301	2202	17		000000	04451 00377	2 145	DOWNNEY DR
SAFRAN, GEORGE F & EVE M	0214	1402	24			01408 02058	2 139	HUDSON AVE
SAGHIV, YARON & ANGELA	0276	1910	10		000000	04963 01766	2 42	SHERWOOD RD
SAGIZ, ARIEL & FILIZ	0262	1806	1		000000	03295 02454	2 6	STONEHURST DR
SAHAR, DAVID & MAYA	0053	303	29		000000	07530 00102	2 58	N BROWNING AVE
SAHAYDACHNY, S.A. & TOPLINSKY, FLORENCE	0332	2701	4.01			01834 00468	2 425	HUDSON AVE
SAIA, ADAM & TOVI	0049	302	12		000000	09569 00065	2 25	N BROWNING AVE
SAINT-HILAIRE, KILSIS E	0054	304	16		000000	08769 00727	15F 363	KNICKERBOCKER RD
SAITO, HIROSHI CHRIS	0021	122	1		000000	03696 00224	2 172	NEWCOMB RD
SAKAI, JUNICHI	0125	804	3		000000	05396 01307	2 5	MOLLER ST
SALADINO, CHRISTOPHER J & REGINA M	0028	133	7		000000	07646 00490	2 115	SUNSET LN
SALAMON, LOTAN & LIRON	0222	1502	22		000000	05289 01649	2 11	SISSON TERR
SALASKI, EDWARD J. & JANSSEN, KATHER	0257	1803	28		00	08436 00966	2 9	LAWRENCE PKWY
SALK, MICHAEL A & HARRIET F	0284	2003	6		000000	08546 00303	2 99	ELM ST
SALMON, SCOTT D & SHAUNA B	0243	1702	8		000000	08651 00671	2 21	RAVINE RD
SALPUKAS, AGIS & MARY	0245	1703	11		000000		2 85	HILLSIDE AVE
SALVATORE, JOSEPH & HANNA	0270	1902	11		000000	08504 00596	2 1	THE GLEN
SAMBUSINI, MARTIN A	0033	206	6		000000	02272 00403	2 1	DAISY PL
SAMBUSINI, MARTIN A	0049	302	9		000000	04160 00034	2 39	N BROWNING AVE
SAMBUSINI, MARTIN A	0077	411	9		000000	01723 02075	2 70	MORRIS RD
SAMIR SUJAK LIVING TRUST	0325	2601	4		000000	01334 01857	2 18	PETER LYNAS CT
SAMMARCO, STEPHEN A & DEBORAH	0047	301	26		000000		1	REAR-JEWETT AVE
SAMUELS, ARTHUR L & HARRIET C	0009	111	2		000000		2	115 GORDON AVE
SAMUELS, DONALD R & FAYE E	0303	2203	18		000000		2 21	CHURCHILL RD
SAMUELS, GARY	0346	3101	10		000000	07866 00716	2 255	CHURCHILL RD
SANCHEZ, ALICIA E	0157	1001	4		000000	02791 02110	2 47	GROVE ST
SANDLER, YULIYA	0145	901	49		000000	00274 00598	2 7	NORMAN PL
SANDMAN, ARI & KEREN PAZ	0350	3202	11		000000	09355 00005	2 121	ESSEX DR
SANKHOLKAR, DEEPAK & RACHNA	0090	601	2		000000	07709 00627	2 49	MACKAY DR
SANSOTTA, SALVATORE & ANDREA	0264	1808	4		000000	03013 00943	2 21	LAWRENCE CT
SANTANMARIA, HERNANDO J & DIAZ LUZ E	0004	105	1		000000	03972 01616	1	REAR-DAY AVE
SANTOS-RODSAN, GENA & RODSAN, PETER	0250	1709	17		000000	02890 01080	2 59	E CLINTON AVE
SANTOS, CLODUALDO B & ALEJANDRA V	0254	1801	14		000000	07586 00806	2 124	DEAN DR
SANTOS, RHAYDIRIS A	0053	304	7.01			03090 01001	2 417	KNICKERBOCKER RD
SANTOS, CHRISTOPHER E & CAROL L TRSTES	0290	2007	6		000000	04464 00688	2 108	ELM ST
SANTOSH, JOY VIJAY & HEMA	0208	1310	4		000000	04279 00658	2 157	MAGNOLIA AVE
SAPERSTEIN, MICHAEL & AMY	0066	404	4		000000		2 19	S LYLE AVE
SAPERSTEIN, STEVEN	0174	1101	21		000000	05189 01972	2 79	SUNSET LN
SAPOSH, STUART & LINDA HOLOF-	0289	2006	8.107			03016 02009	2 29	ENGLE ST
SAPOZHNIKOV, DAN & VICTORIA	0086	501	30		000000	05061 00171	2 50	NORTHROP LN
SARANGI, AVIV & GILBOA, Yael	0287	2006	6.102			05497 01047	2 3	KENSINGTON CT
SARDAR, ZEESHAN MOHAMMAD & CHEEMA, Z.	0004	106	1		000000	04172 01361	2 8	BAYWOOD STREET
SARIC, JAKOV & MARINOVIC, ANTONIJA	0303	2203	11		000000	05461 01083	2 109	DEVON RD
SARIG-METH, TAL	0057	305	29		000000	04042 01133	2 378	KNICKERBOCKER RD
SARKAR, DEBKUMAR & NEELJA DAISY KUMAR	0115	713	3		000000	03597 01202	2 92	WALNUT DR
SARNAK, SHERYL	0084	501	9			08566 00534	2 6	MARCOTTE LN
SARRAN, SEAN & DIANA DEODAT-SARRAN	0312	2305	7		000000	01910 00879	2 176	LEROY ST
SARVER, KEVIN & MICHELS, JOCELYN & S.	0099	605	3			03850 01546	2 129	WINDSOR RD
SASSON, ELAN & KEVELSON, DAVINA	0312	2304	21		000000	04324 00546	2 191	STONEHURST DR
SASSON, JOSEPH & SONIA	0030	202	4		000000		2 33	BUFF RD
SASSON, MOSES TRSTE OF CHG8TM IRR	0230	1505	26		000000	04612 01956	2 163	HIGHWOOD AVE
SAUER PASTERNAK, STEPHANIE	0336	2804	10		000000	02670 00763	2 71	BERKELEY DR
SAUMA, ERIC & MARIANNE	0341	2902	14.900			03843 01729	2 900	HEIGHTS LN
SAVAS, EMANUEL S & HELEN A TRUSTS	0279	1913	7		000000	08093 00457	2 40	S PARK DR
SAVIR, GIL & NADIA	0230	1505	28		000000	05424 01011	1 157	HIGHWOOD AVE
SAVITT, MICHAEL & KAREN	0069	406	25		000000		2 11	SURREY LN
SAVVA, PETER & SOTIROULA	0320	2505	3		000000	08055 00794	2 29	GLENWOOD RD
SAYAG, KFIR & GINNA PAOLA	0076	410	15		000000	05051 01469	2 21	GREENTREE TERR
SAYANLAR, JASON JOSEPH & TORI LYNN	0037	208	21			03383 01061	2 2	BRICK CT
SAYDAH, FERRIS M & LENORE C TRUST	0152	904	2		000000	08682 00969	4A 20	W CLINTON AVE
SAYED, AMANI & KHALIL	0117	714	15		000000	04768 00914	2 76	WILLOW LN
SCARTOZZI, FRANK & IRENE	0330	2604	8		000000	08787 00348	2 79	HOMESTEAD RD
SCHAFER, KAREN & HART, ROBERT	0328	2603	14		000000	03480 01518	2 31	STONYBROOK RD
SCHAIKNER, JOSHUA & LIPSKY, MIRIAM	0291	2007	22		000000	02889 01051	2 59	BLISS AVE

TAXING DISTRICT NO. 61 TENAFLY

COUNTY NO. 02 BERGEN

NAME OF OWNER ADDITIONAL OWNERS	PAGE NO.	BLOCK NO.	LOT NO.	LOT QUALIF.	ACCOUNT NO.	DEED BOOK	DEED PAGE	CLASS	PROPERTY LOCATION
SCHALL, JEREMY & ALIZAH	0289	2007	3		000000	03359	02160	2 90	ELM ST
SCHANZER, JOSHUA & RACHEL	0303	2203	12		000000	01492	02007	2 77	DEVON RD
SCHARF, MAX & SHARON	0071	406	45		000000	04358	01887	2 117	SURREY LN
SCHARFBERG, JOSHUA MARC&MARISSA LYNN	0261	1805	16		000000	03798	00803	2 99	STONEHURST DR
SCHERFLIN, LARRY & TONI	0122	802	5		000000			2 76	WESTERVELT AVE
SCHEINMAN, ZOHAR & KAYLIE SHARWIN	0306	2301	17		000000	04610	01835	2 49	HOWARD PARK DR
SCHELL, DAVID I & JENNIFER E ROSEN	0315	2402	1		000000	01924	00971	2 10	DEPEYSTER AVE
SCHERL, MARCI	0116	713	15		000000	09088	00359	2 40	EVERGREEN PL
SCHERMAN, JASON & SUSAN KERGE	0143	901	22		000000	04104	00785	2 37	SOMERSET RD
SCHERMER, ANTON & SHERYL	0272	1905	4		000000	01388	10210	2 55	INNESS RD
SCHICK, DAVID	0285	2004	11		000000	04858	01885	2 119	ELM ST
SCHIFFMAN, RICHARD & JENNIFER	0273	1906	2		000000	08913	00352	2 123	SERPENTINE RD
SCHIFFMAN, JOSHUA P & JULIE L	0083	415	6		000000	04089	01577	2 32	BURLINGTON RD
SCHILLER, GEOFFREY & MICHELLE	0317	2501	4			02844	00505	2 25	HOMESTEAD RD
SCHMERLER, A DAVID & ISABEL R	0072	407	10		000000			2 122	SURREY LN
SCHMIDT, MICHAEL & STACIE	0329	2603	26		000000	08086	00377	2 301	HUDSON AVE
SCHNARCH, AHARON & LIN, RUTH	0105	703	11		000000	02742	02122	2 11	SHERWOOD RD
SCHNARCH, AHARON & LIN, RUTH	0281	2001	5		000000	01534	02176	2 50	OAK ST
SCHNEIDER, PETER & SUSAN WONG	0132	808	1		000000			2 50	GEORGE ST
SCHOEMAN DAVID&DEBORAH REVOCABLE TR	0319	2503	6		000000	03880	00558	2 91	TEKENING DR
SCHOENBERG, JORDAN & TU, ESTELLA	0097	604	4		000000	05023	00812	2 98	WINDSOR RD
SCHOENFELD, ERIC	0339	2902	14.310			05409	01842	2 310	HEIGHTS LN
SCHONHAUT, M & MILLER TRST/SPERLING	0090	601	1					1	MACKAY DR
SCHORR, MITCHELL & OLYA	0309	2302	17		000000	02641	00385	2 35	CYPRESS ST
SCHOTTENSTEIN, C;PATTAP.S & C	0296	2102	15.01					2 240	OXFORD DR
SCHREER, ARNOLD & ARIANNE	0349	3201	7		000000	08346	00825	2 175	BUCKINGHAM RD
SCHRIER, PETER & LAUREN	0216	1404	5		000000	02038	00217	2 21	ROYDEN RD
SCHROEDER, DAVID R & KAREN L	0102	701	5		000000	09337	00023	2 8	HARSEN RD
SCHUBERT, LAURA LEE	0186	1204	1		000000	02887	01787	2 80-84	CORTLANDT PL
SCHULTER, CAROL A	0017	118	1		000000	09115	00429	2 68	ESMOND PL
SCHURAWEL, IVAN	0169	1011	2.306			04227	01945	2 27	W CLINTON AVE
SCHURAWEL, IVAN & LEE, JUHYUNG	0122	801	33		000000	05022	00423	2 24	PALMER AVE
SCHUTZER, ERIC P & STEPHANIE L.	0261	1805	21			01113	02323	2 33	STONEHURST DR
SCHWARTZ, DANIELLE	0206	1309	9.3301			04812	01887	2 3301	THE PLAZA
SCHWARTZ, DEBRA PERSKIE	0265	1808	23		000000	08445	00291	2 19	CRESTON AVE
SCHWARTZ, REUVEN & ZILA	0229	1505	17		000000	07602	00645	2 12	GLENWOOD CT
SCHWARTZ, ROBERT & TARA	0240	1605	7		000000	03645	01362	2 89	DEPEYSTER AVE
SCHWARTZ, ELISA FIER	0318	2502	12		000000	03692	01729	2 110	TEKENING DR
SCHWARTZ, HERVA L&JEROLD TRSTES	0301	2202	9		000000	04931	00433	2 84	WOODLAND PARK DR
SCHWARTZBERG, MICHAEL	0124	803	11		000000	02728	02148	2 18	SUSSEX RD
SCHWARZ, EVAN & JOCELYN	0246	1703	23		000000	01137	01722	2 22	RAVINE RD
SCHWARZ, HARRIET	0255	1802	6		000000			2 179	SERPENTINE RD
SCHWED, DEVORAH LEAH & MARK	0342	3001	2		000000	02188	00755	2 285	WOODLAND ST
SCOLARO, CHRISTINA & FONTE, RICHARD	0038	208	40		000000	05042	00961	2 87	JEWETT CT
SCOTT III, CHARLES LESLIE&ELIZABETH	0096	603	33		000000	08371	00504	2 81	WINDSOR RD
SCOTT, KATHLEEN A TRSTE	0029	201	8		000000	03252	01412	2 63	BUFF RD
SCSM REALTY LLC	0171	1011	17		000000	05486	01149	4A 7-9	W RAILROAD AVE
SEFERIAN, LINDA	0011	113	4		000000	08863	00076	2 9	CAMBRIDGE RD
SEGALOFF, STEVEN & KLOSKO, ERYN	0285	2005	3		000000	05228	00723	2 122	DOWNEY DR
SEGAWA, AI	0166	1011	2.105			03010	00650	2 27	W CLINTON AVE
SEIDEN, HOWARD & NINA	0117	714	13		000000	08444	00440	2 88	WILLOW LN
SEIDEN, MARK & DIANE	0238	1604	20		000000	07822	00104	2 5	FOREST RD
SEIDENBERG, RUTH	0114	712	9		000000	07550	00802	2 6	CLOVER ST
SEIDENSTEIN, ARI & ALISON	0259	1804	23			02659	01740	2 18	EAST HILL CT
SEIDMAN, GOLDEE	0059	307	1		000000	05367	01831	2 90	LYLEWOOD DR
SEIDMAN, GOLDEE	0175	1102	15		000000	04971	00067	2 75	GROVE ST
SEIF, JENNIFER & HOWARD SCOTT	0275	1910	6		000000	04611	01141	2 58	SHERWOOD RD
SEIFERT, ERIC J & CAROLINE I	0109	706	10		000000	03061	01534	2 19	ELM ST
SEIGERMAN, HOWARD	0225	1503	23		000000	00647	01783	2 24	GRANDVIEW TERR
SELICK, SANDRA	0080	412	22		000000	00396	01609	2 177	WESTERVELT AVE
SELICK, SANDRA A	0101	606	12		000000	01720	00322	2 55	IVY LN
SELIGSON, MITCHELL B & ATSUKO T	0001	102	6		000000	01110	02438	2 11	POPLAR ST
SELINKA, KATHLEEN	0189	1207	5		000000	08201	00731	2 93	COLUMBUS DR
SELY, JOSEPH & SUSAN TRUESDELL	0146	901	55		000000	07719	00497	2 21	NORMAN PL
SEMENTOV, MAKSIM & SOPOVA, KHRYSTYNA	0136	809	34		000000	05309	00157	2 25	HAMILTON PL
SEMONE, SCOTT & VENTURA, VANESSA L	0127	805	8		000000	04974	00347	2 50	JOYCE RD
SEN, LEOPOLDO & HANNAH SONG	0341	2902	15		000000	00213	00660	2 301	E CLINTON AVE
SEN, SOURAV & ALIVA DE	0133	808	20		000000	02392	01708	2 98	GEORGE ST

TAXING DISTRICT NO. 61 TENAFLY

COUNTY NO. 02 BERGEN

NAME OF OWNER ADDITIONAL OWNERS	PAGE NO.	BLOCK NO.	LOT NO.	LOT QUALIF.	ACCOUNT NO.	DEED BOOK	DEED PAGE	CLASS	PROPERTY LOCATION
SENNEFELDER, SHARON A	0047	301	28		000000	08060	00627	2	REAR-JEWETT AVE
SEO, SUNG W	0249	1709	14		000000	04573	00346	2	75 E CLINTON AVE
SEOK, MINGOO & JANG, ALLISON YOUNGAH	0149	902	35		000000	02171	01614	2	115 WESTERVELT AVE
SEPTIMUS, DANA & FELDMAN, JOSEPH	0282	2002	16		000000	01638	00385	2	149 OAK ST
SEQUIRA, BENITO & ANINDER	0212	1401	14		000000	00312	00619	2	40 KNOLL RD
SETARO, JOHN & CHRISTOPHER SETARO	0008	110	10		000000	00815	01574	2	74 HAZELTON TERR
SETH, GAURAV & ELIZABETH	0326	2601	11		000000	08961	00196	2	11 N BRAE CT
SEVA, OFIR & MAROM, NILI	0060	307	8		000000	01704	00822	2	79 WOODMERE LN
SG & NG LLC	0092	602	9.07			05104	00092	2	8 FORCIER CT
SHABTAI, MORDECHAI & ELENA	0308	2302	10		000000	09388	00251	2	143 LEROY ST
SHACHAR, ZVIKA & NETTA RAZ-	0306	2301	7		000000	04737	01524	2	67 EDGEWOOD ST
SHACKED, ELIYAHU & LIAT	0235	1602	21		000000	04745	00853	2	92 MAGNOLIA AVE
SHADI, RAFAEL H & ASHRAF E	0037	208	22			08267	00104	2	6 BRICK CT
SHAH, AAKASH & ROMITA	0220	1501	24		000000	05276	01200	2	158 MAGNOLIA AVE
SHAH, CHINTAN A & PREMALI C	0255	1802	11		000000	02660	01306	2	165 SERPENTINE RD
SHAH, NAIMISH M & SUNJOO LEE	0346	3003	13		000000	00267	01476	2	54 KENT RD
SHAH, NIKHIL B & LORI	0291	2007	23			00379	00142	2	55 BLISS AVE
SHAH, SAMBHAV D & HETAL	0110	707	10.01			03274	02059	2	16 WINDSOR RD
SHAHAR, ARIK & SHAHAR-GARA, DANA	0089	503	6		000000	02479	00133	2	85 PALMER AVE
SHAHRAZAD, REZA & SARA VAKILI-	0082	415	2		000000	03357	01403	2	68 BURLINGTON RD
SHAIRCO NEW JERSEY LLC	0162	1006	1		000000	02090	01197	1	71 COUNTY RD
SHAIRCO NEW JERSEY LLC	0162	1006	2		000000	02100	00486	1	63 COUNTY RD
SHAIRCO NEW JERSEY LLC	0162	1006	3		000000	02349	00698	1	30 HIGHWOOD AVE
SHAK, JIMMY	0076	410	10		000000	05132	00997	2	8 FLORAL TERR
SHAKET, AARON & MICHAL	0253	1801	3		000000	01185	01998	2	7 HUYLER AVE
SHAKIB, MANOUCHER & FRANCES	0230	1505	21		000000			2	53 GLENWOOD RD
SHAKIB, MANOUCHER & FRANCES W	0336	2805	1		000000			2	45 SUNDERLAND RD
SHALEM, ARIEH & OSNAT	0337	2901	10		000000	03525	00361	2	1 FARVIEW RD
SHAMAMIAN, PETER & KIMBERLY JACKUS	0319	2503	5		000000	00839	01325	2	255 HIGHWOOD AVE
SHAMMASH, JONATHAN & BAXT, REBECCA	0294	2009	11		000000	08659	00343	2	6 WHITEWOOD RD
SHAMOUN, MARY	0286	2005	12		000000	03901	01098	2	199 ELM ST
SHANBHOGUE, KRISHNA PRASAD & DIVYA	0135	809	9		000000	03819	01314	2	14 BENJAMIN RD
SHANI, EREZ & ANNA	0212	1401	9		000000	02589	00706	2	15 N SUMMIT ST
SHAO, MING & SUN, LIN BING	0124	803	1		000000	04742	00164	2	96 SUSSEX RD
SHAPIRA, OFER & NOA AVTALION	0027	131	4		000000	02281	01383	2	161 JEFFERSON AVE
SHAPIRO, ADAM & KIM, MONICA	0068	406	5		000000	09253	00301	2	222 W CLINTON AVE
SHAPIRO, PETER & SHERMAN, ELENA	0087	502	16		000000	02693	00485	2	75 ERLEDON RD
SHARABI, MOR WEISS & ISHAI	0025	129	2		000000	05378	00659	2	152 COLUMBUS DR
SHARAF, HORMOZ RAFAEL & MARSHA A	0061	309	9		000000	08673	00866	2	38 WOODMERE LN
SHARGIAN, YOEL & ODELIA	0043	211	3		000000	00228	00691	2	52 CHRISTIE ST
SHARMA, MADHU & SANTOSHI, VISHAL	0061	309	1		000000	02018	01954	2	84 WOODMERE LN
SHARMA, VISHAL & GAURI	0101	607	1		000000	04833	00312	2	32 STANDISH CT
SHARON, MEITAL & ARIE	0293	2009	1		000000	05327	00966	2	44 BLISS AVE
SHARON, RAN & SIGALIT	0012	113	10		000000	08360	00870	2	39 MARCONI ST
SHARON, RAN & SIGALIT	0036	208	8		000000	00543	00997	2	62 BUFF RD
SHAW, CHI-KUEI JAMES & LIN, PHYLLIS	0117	714	23		000000	08584	00574	2	28 WILLOW LN
SHAZO, GOLAN	0158	1001	12		000000	03305	01980	2	27 CHESTNUT ST
SHEBIRO, EYAL & ORIT	0138	810	10		000000	01459	00216	2	46 DEMOTT ST
SHEFFER, ZVI BEN & RONIT BEN	0227	1504	10		000000	04527	00329	2	9 BROOK RD
SHEILA WEINSTEIN	0067	405	9		000000	07988	00147	2	321 KNICKERBOCKER RD
SHEINBERG, HARRIET	0198	1309	9.1113			03394	00829	2	1113 THE PLAZA
SHEKINAH PROPERTY GROUP LLC	0146	901	63		000000	03029	02474	2	39 NORMAN PL
SHEMESH, DANIEL & NICOLE	0097	603	45.01			02393	01075	2	79 OAK AVENUE
SHEN, JACKY T & STEPHANIE S	0048	302	2		000000	00912	01651	2	69 N BROWNING AVE
SHEN, JING & ZHAN GAO	0049	302	4		000000	09647	00038	2	59 N BROWNING AVE
SHEN, WEN	0169	1011	2.311			02088	01785	2	27 W CLINTON AVE
SHEN, XIAOCHUAN & KONG, MING	0274	1909	8		000000	02443	01425	2	45 SHERWOOD RD
SHERMAN, RONALD MARK & BARBARA LYNN	0333	2801	9		000000			2	295 HIGHWOOD AVE
SHERMAN, STEVEN M & LESLIE J LIPKA	0271	1903	5		000000	07984	00417	2	10 COPPELL DR
SHEVCHUK, IGOR & AIMEE RHODES	0239	1604	27		000000	09508	00497	2	6 EDWARD CT
SHEVINS, JAY & BONNIE J	0127	805	5		000000	09093	00344	2	72 JOYCE RD
SHI, BENJAMIN & CHEN, LING	0023	125	2		000000	05363	01830	2	151 COLUMBUS DR
SHI, BENJAMIN & CHEN, LING	0042	211	1		000000	02142	00549	2	22 WIGHT PL
SHI, BO & HONG ZHU	0205	1309	9.3115			01244	02364	2	3115 THE PLAZA
SHI, FANGYE & ZHAO, YIMENG	0213	1401	16		000000	04352	00508	1	N SUMMIT ST
SHIAU, DAVID & LISA M	0188	1206	4			04410	00999	2	108 HICKORY AVE
SHIAU, DAVID & SHIAU, FRANK	0152	903	29		000000	01905	00829	2	300-302 TENAFLY RD
SHIH, CHUN-JYUN SANTOS & I SHAN	0337	2901	7		000000	07947	00720	2	16 RIDGE RD

TAXING DISTRICT NO. 61 TENAFLY

COUNTY NO. 02 BERGEN

NAME OF OWNER ADDITIONAL OWNERS	PAGE NO.	BLOCK NO.	LOT NO.	LOT QUALIF.	ACCOUNT NO.	DEED BOOK PAGE	CLASS	PROPERTY LOCATION
SHIH, PHILLYSIA	0285	2004	8		000000		2	135 ELM ST
SHILO, RON & MICHAL VALERY	0054	304	12		000000	05474 00499	2	387 KNICKERBOCKER RD
SHIM, DANIEL & CHUNG, YU JIN	0151	903	16		000000	05452 00728	2	37 GEORGE ST
SHIM, GIBUM & PARK, HEEYOUN	0254	1801	5		000000	03030 01023	2	1 HUYLER AVE
SHIM, KYUNG SUB & LEE, HAEMIN	0012	113	15		000000	05090 00746	2	5 MARCONI ST
SHIM, SANGTAEK & MOONJUNG KIM	0079	412	9.102		000000	03334 02146	2	66 NORMAN PL
SHIM, WOORYOUNG	0135	809	18		000000	04373 00862	2	21 COLEMAN TERR
SHIMA, VICTORIA	0275	1910	1		000000	08272 00130	2	62 INNESS RD
SHIMANSKY, YAIR Y & JANET	0221	1502	17		000000	02969 01286	2	10 ORCHARD PL
SHIMM, JOSEPH	0121	801	24		000000	08405 00897	2	37 SUSSEX RD
SHIMONI, NADAV & MICHAL	0042	211	2		000000	05171 01220	2	68 CHRISTIE ST
SHIN, BARRY & D'SILVA, SHARYN	0344	3002	5		000000	01563 02208	2	262 WOODLAND ST
SHIN, CHARLES & BOWMAN, THERESA	0053	303	28		0000	03305 02371	2	48 N BROWNING AVE
SHIN, DANIEL & BAE, HEEYOUNG	0022	124	11		000000	04777 00186	2	118 NEWCOMB RD
SHIN, EUNKOO & KIM, AHMI	0174	1102	2.102			03998 00131	2	44 COLUMBUS DR
SHIN, HEE	0203	1309	9.2215			00388 00377	2	2215 THE PLAZA
SHIN, HYUN HO & JANG MI	0163	1007	14			08799 00404	2	6 JEFFERSON AVE
SHIN, JACOB YOUNG & GRACE YOON	0008	110	5.01			05122 00580	2	17 EAGER PLACE
SHIN, JIHO & JANE HWANG	0277	1911	11		000000	00854 01654	2	40 HOWARD PARK DR
SHIN, KYUNG SUB & KIM, SUNMI	0009	111	7		000000	03160 00997	2	247 JEFFERSON AVE
SHIN, KYUNG-AH	0118	715	3		000000	05088 01345	2	10 ELM ST
SHIN, MINJUNG	0204	1309	9.2310			04705 00504	2	2310 THE PLAZA
SHIN, NARI KIM & PETER	0099	604	23		000000	04909 01379	2	63 OAK AVE
SHIN, RICHARD & HANNA HONG-	0349	3103	9		000000	04344 00823	2	53 WOODLAND ST
SHIN, SHONG CHOL & SUN JU LEE	0131	807	18.102			00721 00896	2	174 TENAFLY ROAD
SHIN, SUNG HO & KIM, SUNG LIM	0266	1809	10		000000	01743 01773	2	80 CRESTON AVE
SHIN, TONY & SOPHIA L	0054	304	19		000000	02207 00429	2	10 N LYLE AVE
SHIN, WALTER H & SOOJIN Y	0175	1102	4		000000	04747 01221	2	36 COLUMBUS DR
SHIN, YONG C & YOON	0013	114	5		000000	04352 01994	2	9 COLONIAL RD
SHIN, YONG HUI & REEHYE L	0244	1703	7		000000	02314 01287	2	103 HILLSIDE AVE
SHIN, YOUNG WON & SOO EUN PARK	0284	2003	8		000000	00773 00509	2	85 ELM ST
SHIN, KATE & JUNG, JONG HWAN	0001	102	7		000000	03947 00056	2	55 DAY AVE
SHINDO, NAOKI & MIHO	0095	603	12		000000	02209 00166	2	82 COUNTRY CLUB RD
SHIRAZI, MICHAEL & VICTORIA	0218	1404	27		000000	03811 00463	2	12 KNOLL RD
SHIRIT, ELEXIS	0234	1602	16		000000	04663 01799	2	83 HIGHWOOD AVE
SHIRVAN, NEIL & JESS M. TRUST	0337	2901	13		000000	02503 01875	2	23 FARVIEW RD
SHKEDI, YUVAL & RONIT	0155	904	30		000000	03971 01337	2	26 GEORGE ST
SHLUFMAN, DANIEL & SARI SCHNIPPER	0097	604	6		000000	00236 00241	2	90 WINDSOR RD
SHMIDA, TOMER & ULMAN, DAFNA	0316	2403	11		000000	04261 00730	2	221 E CLINTON AVE
SHMUELI, SEGEV & DAYAN, ROTEM	0051	303	12		000000	02599 00828	2	29 N LYLE AVE
SHMUELI, SEGEV & DAYAN, ROTEM	0078	411	15		000000	03791 01236	2	10 GREENTREE TERR
SHNEERSON, DAVID & DAFNA	0114	711	9		000000	08429 00157	2	12 CHERRY ST
SHOENHOLZ, MARJORIE & AMY SUTTER TRST	0283	2002	22		000000	05155 00143	2	109 OAK ST
SHOHAM, AVISHAI & SHIRA SOLAN	0212	1401	8		000000	02683 00068	2	17 N SUMMIT ST
SHOHAM, GILAD & ARIELLA	0302	2202	21		000000	04727 01386	2	107 DOWNEY DR
SHORENSTEIN, BRETT & REED, RACHEL	0350	3201	12		000000	05028 01393	2	128 KENT RD
SHOSHANI, GALIT & SHAI	0320	2505	7		000000	01955 00111	2	7 GLENWOOD RD
SHOVAL, LIOR ARIE & LIHI OSHRAT RAZ	0059	306	12		000000	05073 01749	2	19 LYLEWOOD DR
SHPIGEL, NIR	0075	408	9			04858 01082	2	15 PLEASANT AVE
SHTALRYD, YANIV & ZOHAR	0008	110	3.01			05113 00470	2	21 EAGER PLACE
SHTERN, SAM	0207	1309	9.3312			03036 02471	2	3312 THE PLAZA
SHTYENBLIK, YEVGENIY & ANN	0010	112	3		000000	01853 00416	2	120 GORDON AVE
SHU-YI HSIAO LIVING TRST	0022	124	4		000000	00884 00276	2	136 NEWCOMB RD
SHUB, AMIR & JULIA	0114	711	11		000000	01796 01918	2	26 CHERRY ST
SHUBOV, ALEXANDER & OLESYA	0217	1404	21		000000	04394 01999	2	177 HUDSON AVE
SHULMAN-BERKMAN, RIKI & HARRIS	0324	2507	26		000000	04444 00525	2	22 WOODHILL RD
SHULMAN, ELINA	0004	106	2		000000	04818 01211	2	64 DAY AVE
SHULTZ, RONALD C & JENNIFER A	0321	2506	4		000000	08600 00871	2	46 FOREST RD
SHUSTER, ASAPH & GALI	0291	2007	25			01594 00736	2	2 MISSION WAY
SIA, ROQUE M JR & ADELIA A	0111	708	10		000000	08460 00353	2	22 WILKINS PL
SIBAL, SUNIL & SHWAITA	0189	1208	6			02394 02242	2	72 NEWCOMB RD
SIEGEL, DAVID M & PAI, WEI LI	0080	412	14		000000	08018 00130	2	151 WESTERVELT AVE
SIEGEL, JARED & KASEY	0343	3001	10		000000	02746 00067	2	121 KENT RD
SIEGEL, SUSAN	0225	1503	29		000000	08093 00555	2	39 GRANDVIEW TERR
SILBER, ALFRED W & RANDI E	0120	801	4		000000	00000 00000	2	128 WESTERVELT AVE
SILBER, ROBERT A & KAREN L	0229	1505	11		000000	03635 01183	2	87 GLENWOOD RD
SILBERMAN, CHARLES & SUSAN	0346	3101	1		000000		2	84 BUCKINGHAM RD
SILBERSTEIN, ANDREW & LEAH	0307	2301	26		000000	08345 00538	2	110 THATCHER RD

TAXING DISTRICT NO. 61 TENAFLY

COUNTY NO. 02 BERGEN

NAME OF OWNER ADDITIONAL OWNERS	PAGE NO.	BLOCK NO.	LOT NO.	LOT QUALIF.	ACCOUNT NO.	DEED BOOK	DEED PAGE	CLASS	PROPERTY LOCATION
SILBERSWEIG, JEAN & DAVID TRSTES	0309	2302	19		000000	05154	01958	2	23 CYPRESS ST
SILBERTHAU, INGE	0169	1011	2.301			00411	01439	2	27 W CLINTON AVE
SILVA, DANIEL & ABBYE	0022	123	11		000000	08226	00637	2	57 ESMOND PL
SILVERMAN, DAVID J & GAIL M	0283	2002	25		000000	08174	00950	2	91 OAK ST
SILVERMAN, ERIC I & ADLER, DEBORAH	0342	3001	7		000000	02023	01208	2	22 LANCASTER RD
SILVERMAN, MORTON & PATRICIA	0243	1702	15.01			08796	00978	2	3 RAVINE RD
SIM, SANG J & YE JIN JUN	0348	3103	5		000000	09566	00302	2	107 WOODLAND ST
SIM, WONSOP & JOO, HYEJEE	0016	117	15		000000	04370	01887	2	149 NEWCOMB RD
SIMANTOV, TAL	0079	412	5		000000	03824	01624	2	76 NORMAN PL
SIMCHI, DANIEL & ANAT	0348	3103	3		000000	04393	01529	2	135 WOODLAND ST
SIMEON, ROBERSON & SELLA, ALESSANDRA	0238	1604	24		000000	02673	01394	2	238 ENGLE ST
SIMMS, CHRISTINE	0349	3103	11		000000	04517	01924	2	25 WOODLAND ST
SIMON, JOEL	0049	302	5		000000	02175	01504	2	55 N BROWNING AVE
SIMON, ROBERT & ELIZABETH	0296	2102	18		000000	01587	00516	2	75 MAYFLOWER DR
SIMON, ROBT I QUAL PERS RES TRUST 2	0280	2001	2		000000	08657	00766	2	40 OAK ST
SIMON, ROBYN & BROWN, JEFFREY A.	0094	603	5		000000	01569	00791	2	40 COUNTRY CLUB RD
SIMON, STEVEN & FRANCES	0064	402	4		000000			2	12 PORTER AVE
SIMONS, SUNISA	0085	501	20		000000	08519	00841	2	49 CRABTREE LN
SIMPLICITY REALTY LLC	0119	715	16.102			03266	02086	4A	2 DEAN DR
SIMPSON, JULETTE & ICILINE MANASSEH	0222	1502	30		000000	04639	00992	2	122 MAGNOLIA AVE
SIMRING, STEVEN & SUSAN	0295	2102	6		000000			2	72 CHURCHILL RD
SINGAL, OFIR & INBAR	0105	703	5			01282	00518	2	110 SERPENTINE RD
SINGER, ELLEN W	0094	603	9		000000			2	64 COUNTRY CLUB RD
SINGER, GARRETT M & DENA J	0120	801	7		000000	01736	02253	2	114 WESTERVELT AVE
SINGER, LINDA	0319	2504	3		000000			2	170 TEKENING DR
SINGER, TIMOTHY & JOANNE REIDY	0113	710	8		000000	02904	01632	2	46 TENAFLY RD
SINGH, HARMEET & LAMBA, PRERANA	0085	501	12			05252	01962	2	197 KNICKERBOCKER RD
SINGH, PRABHDEEP & NAVNEET KAUR	0317	2501	6		000000	01912	00705	2	183 HIGHWOOD AVE
SINGH, DAVID S & CHRISTINE MARIE DIAS	0096	603	30		000000	03223	02113	2	69 WINDSOR RD
SINGOLDA, ADAM	0344	3002	17		000000	04137	00854	2	87 OXFORD DR
SIPPACH, PETER F	0059	306	14		000000	05454	01460	2	31 LYLEWOOD DR
SIPPACH, PETER F	0258	1804	10		000000	05454	01453	2	44 LAWRENCE PKWY
SITU, ALEX & SHARON	0025	129	1		000000	05048	01941	1	156 COLUMBUS DR
SITU, ALEX & SHARON	0027	132	1		000000	09355	00299	2	155 SUNSET LN
SITU, JING JILL	0156	905	4.303			04997	00873	2	26 FRANKLIN ST
SIVAN, ZIV & RAVIT TRINCHER	0296	2102	14		000000	05317	01687	2	166 CHURCHILL RD
SIVAN, ZIV & RAVIT TRINCHER-	0130	806	16		000000	04668	00455	2	84 PALMER AVE
SIVORINOVSKY, MARTIN & KRAUT, RACHEL	0200	1309	9.1303			02780	00294	2	1303 THE PLAZA
SJEFFERSON LLC	0174	1101	27		000000	05501	01349	2	174 JEFFERSON AVE
SKLUT, AVI DAVID & LEE, SHIH, HSUAN	0299	2201	11		000000	02790	01742	2	96 HOWARD PARK DR
SKOULTCHI, MARK & AMY	0307	2301	23		000000	08824	00977	2	114 CRESTON AVE
SKOWRONSKI, EDWARD R & ELLEN S	0265	1808	20		000000	08264	00593	2	59 CRESTON AVE
SKULNIK, RICHARD & LINDSAY	0324	2507	32		000000	02064	01595	2	44 OLD SMITH RD
SLEZAK, MARTHA J	0077	411	7		000000			2	65 MORRIS RD
SMAJLAJ, VLADIMIR	0049	302	17			00801	00986	2	325 W CLINTON AVE
SMALL, HELEN	0336	2901	1		000000	03461	00300	2	47 FARVIEW RD
SMALL, LORI N	0070	406	37		000000	09526	00189	2	79 SURREY LN
SMITH, MATTHEW & ALICIA	0283	2002	17		000000	01748	02281	2	131 OAK ST
SMITH, MITCHELL C & ALISON B	0227	1504	6		000000	04390	00362	2	204 HUDSON AVE
SMITH, REGGIE H & MARY ELIZABETH	0074	407	40		000000			2	91 NORMAN PL
SMITH, THOMAS JR	0102	701	6		000000	07579	00417	2	4 HARSEN RD
SMOLANOFF, DAVID & ALINE	0053	304	5.01					1	224 RIVEREDGE ROAD
SMOLANOFF, DAVID & ALINE	0053	304	5.02					2	435 KNICKERBOCKER ROAD
SMOLYAK, EUGENE & STERKINA, MAYA	0134	808	27		000000	08842	00179	2	64 GEORGE ST
SO, PAK HO MICHAEL & YUAN, LISA CHENG	0010	112	4		000000	02441	00126	2	110 GORDON AVE
SOC AFRICAN MISSIONS INC	0292	2007	35		000000			15D	23 BLISS AVE
SOC DI MUTUO SOCCORSO ITALIANA	0210	1311	7		000000			4A	50 PROSPECT TERR
SOCIETY OF AFRICAN MISSIONS	0290	2007	7		000000			15D	120 ELM ST
SODRI, AVIHAI & ADI AVNI	0326	2601	23		000000	04801	01060	2	2 N BRAE CT
SOEN, IDAN	0337	2901	11		000000	03768	00083	2	11 FARVIEW RD
SOFFER, NISSIM & BONNIE M	0128	805	21		000000	08544	00288	2	7 BENJAMIN RD
SOFIANIDES, ANNA	0351	3203	6		000000	07786	00913	2	42 ESSEX DR
SOHN, EVAN & MICHELLE	0293	2008	12		000000	08262	00899	2	REAR-BLISS AVE
SOHO BUILDING & REMODELING LLC	0302	2202	22		000000	05472	01201	2	95 DOWNEY DR
SOITU, MARILIS & PANNULLO, ROBERT	0305	2204	8		000000	05319	01782	2	49 BUCKINGHAM RD
SOKOLOW, STEVEN P & ABBY JENNIS	0252	1710	30		000000	01148	01784	2	15 KENWOOD RD
SOLI, ANUPAMA R	0141	901	2		000000	04175	01208	2	46 SURREY LN
SOLIMANO, JOHN A	0125	804	2		000000	08511	00093	2	3 MOLLER ST

TAXING DISTRICT NO. 61 TENAFLY

COUNTY NO. 02 BERGEN

NAME OF OWNER ADDITIONAL OWNERS	PAGE NO.	BLOCK NO.	LOT NO.	LOT QUALIF.	ACCOUNT NO.	DEED BOOK PAGE	CLASS	PROPERTY LOCATION
SOLIN, SETH H & JANET	0255	1802	5		000000	07728 00839	2	181 SERPENTINE RD
SOLOMON, LAWRENCE & NAOMI GABLE	0298	2103	11		000000	03534 01707	2	60 MAYFLOWER DR
SOLOMON, LEONARD J	0348	3102	15		000000		2	8 ILLINGWORTH AVE
SOLOMON, MICHAEL D	0128	805	28		000000	08306 00984	2	18 LOUISE LN
SOLOMON, MICHAEL DAVID & SHEILA	0328	2603	12		000000		2	25 STONYBROOK RD
SOMBERG, JILLIAN & ADAM	0346	3101	6		000000	03311 01916	2	144 BUCKINGHAM RD
SOMECK, DANIEL & JESSICA	0321	2506	5		000000	03735 00592	2	50 FOREST RD
SOMERVILLE, MARK & CAROL	0112	709	8		000000	07805 00683	2	9 TENAFLY RD
SOMMER, GIL & ROSNER, RONI	0244	1703	5		000000	04690 00023	2	219 ENGLE ST
SOMMER, MICHAEL S & TAYA V GLOTZER	0259	1804	21		000000	08143 00863	2	10 EAST HILL CT
SOMMERS, SYLVIA	0142	901	17		000000	03190 02035	2	7 CAMERON RD
SON, CHUNG & JIEUN SUSAN	0095	603	18		000000	00309 02447	2	112 PALMER AVE
SON, JAEYOUNG & SHIN, ANNABELLE	0071	407	8		000000	04201 01903	2	130 SURREY LN
SONG, ANDREW Y & FANG, JENNIFER	0003	104	4		000000	05095 00001	1	REAR-DAY AVE
SONG, GYU CHURL & CHOE, MIRA	0110	707	12		000000	03038 02356	2	55 TENAFLY RD
SONG, HAN K	0057	305	24		000000	00924 01637	2	237 W CLINTON AVE
SONG, HONGSHAN	0074	407	45		000000	00815 01083	2	320 KNICKERBOCKER RD
SONG, KANGROK & HYUNSUN CHO	0262	1806	9		000000	01119 00664	2	67 LAWRENCE PKWY
SONG, QIAN & PANG, YINGHUA	0007	109	7		000000	03515 00151	2	77 HAZELTON TERR
SONG, WENHUI%REALTY PROPERTY INTNL	0243	1702	15.03		000000	03148 00692	2	30 MAGNOLIA AVE
SONG, WOO H & KWANG J	0062	309	24		000000		2	7 JEFFERSON AVE
SOMMEZ, CEM & DENIZ TAVLI	0042	210	24		000000	05370 01137	2	203 RIVEREDGE RD
SONNENBERG, DAVID & DEBORAH	0317	2403	14		000000	08311 00042	2	8 OLD SMITH RD
SONNENBERG, DEBORAH & DAVID	0086	502	2		000000	08296 00941	2	170 SUSSEX RD
SOO, PHILIP & LAURA STRITT	0143	901	32		000000	08673 00671	2	6 SOMERSET RD
SOOFIAN, SHARI	0272	1904	6		000000	03301 01457	2	37 HOWARD PARK DR
SOPHIAS, JOHN	0213	1402	3		000000	03427 02439	2	286 COUNTY RD
SOPHIAS, KOSTAS	0061	308	13		000000	02805 00719	2	34 MELLON LN
SOPHIAS, KOSTAS	0193	1214	4		000000	01940 01408	2	86 MAHAN ST
SOPHIAS, TOM	0154	904	19		000000	02778 02139	2	67 WESTERVELT AVE
SORIANO, CHRISTINA	0348	3103	2		000000	04430 00440	2	147 WOODLAND ST
SOSA, RAMON & MONEGRO, NOEMI CAIRO	0025	127	4		000000	05091 00591	2	22 SUNSET TERR
SOTTILE, BENJAMIN & ILEANA	0204	1309	9.2311		000000	00718 01444	2	2311 THE PLAZA
SOUSSA, DAN S & PENNY A	0132	808	8		000000		2	81-83 FRANKLIN ST
SOUSSOU, STAVRO	0295	2101	10		000000	02440 01048	2	147 CHURCHILL RD
SOUSSOU, STAVRO G	0343	3001	13		000000	01448 01987	2	85 KENT RD
SOWLAKIS, JAMES JR & FLORENCE	0267	1809	25		000000		2	126 ENGLE ST
SOYSTER, F&MORELLI, L%MORELLI, MARIA	0057	305	28		000000	02996 00719	2	368 KNICKERBOCKER RD
SPADACCINI, JOSEPH & KIM	0313	2401	1		000000	03122 00340	2	2 MOUNTAIN RD
SPAGNOLO, LEONELLA	0198	1309	9.1108		000000	00342 00397	2	1108 THE PLAZA
SPEISER, DAVID & ALISON	0294	2009	10.06		000000	03753 01175	2	REAR BLISS AVE
SPENCER, ALAN J	0265	1808	18		000000		2	75 CRESTON AVE
SPENCER, STEPHEN J & AL LEE CHUA	0021	121	25		000000	08591 00182	2	17 SUNSET TERR
SPEZAKIS, ZINOVIA	0214	1402	20		000000	02666 01347	2	157 HUDSON AVE
SPINA, JOSEPH S & KATHLEEN A	0068	406	12		000000		2	192 W CLINTON AVE
SPINA, MARY ANN & CRAIG J	0027	130	11		000000	08557 00026	2	108 COLUMBUS DR
SPINDEL, ALAN & SARA BERAN	0142	901	8		000000	08450 00130	2	22 SURREY LN
SPITZ, JONATHAN & CHAPMAN, SUSANNAH	0033	207	2		000000	09010 00309	2	10 DAISY PL
SPITZBERG, PAUL & BARBARA	0339	2902	14.302		000000	09091 00042	2	302 HEIGHTS LN
SRULOWITZ, ALLEN J & DEBRA ANN SAPIR	0272	1904	2		000000	04190 00811	2	90 COPPELL DR
SSA REALTY	0194	1302	2		000000	04290 01919	4B	83 N SUMMIT ST
ST ANTHONS E ORTHODOX CATH CH	0091	601	10		000000		15D	IVY LN
STAMBLER, DIMITRY & KATHERINE	0263	1807	11		000000	09363 00083	2	132 LAWRENCE PKWY
STANDLER, STEVEN G TRSTE	0006	108	9		000000	05460 00807	2	7 SPRUCE ST
STANDLER, STEVEN G TRSTE	0087	502	12		000000	05460 00793	2	112 SUSSEX RD
STANDLER, STEVEN G TRSTE	0143	901	26		000000	05460 00773	2	32 SOMERSET RD
STANDLER, STEVEN G TRSTE	0154	904	24		000000	05460 00787	2	40 GEORGE ST
STANDLER, STEVEN G TRSTE	0247	1707	5		000000	05460 00780	2	7 VALLEY PL
STANDLER, STEVEN G TRSTE	0254	1801	8		000000	05460 00800	2	112 DEAN DR
STAR ONE, L L C	0247	1707	9		000000	07786 00388	4A	146 DEAN DR
STARER, P., WEINER, Y. & LANDZBERG, K	0318	2502	4		000000	02566 00398	2	20 HOMESTEAD RD
STARER, PETER D & LORI MELTZER	0332	2605	14		000000	08564 00618	2	21 STANTON RD
STARR, DAVID BURKE & JESSICA RACHEL	0186	1203	12		000000	04984 00321	2	153 HICKORY AVE
STARR, JAMES & LINDA	0038	208	39		000000	03812 00993	2	83 JEWETT CT
STATE OF NJ DEPT OF TRANS	0352	3302	3		000000		15C	SYLVAN BLVD
STATHOPOULOS, KOSTA & FANI	0030	202	3		000000	07537 00420	2	39 BUFF RD
STATHOPOULOS, KONSTANTINO	0129	805	34		000000	03704 00540	2	36 LOUISE LN
STAVROU FAMILY LLC	0166	1010	10		000000	00868 02493	4A	8 S SUMMIT ST

TAXING DISTRICT NO. 61 TENAFLY

COUNTY NO. 02 BERGEN

NAME OF OWNER ADDITIONAL OWNERS	PAGE NO.	BLOCK NO.	LOT NO.	LOT QUALIF.	ACCOUNT NO.	DEED BOOK	DEED PAGE	CLASS	PROPERTY LOCATION
STECKMEYER, PIERRE & CATHERINE	0057	305	33		000000	04702	01576	2 8	BRADFORD CT
STEFANOWICZ, PJ & ANDRONICO,J	0211	1311	14		000000	07405	00780	2 21	MAHAN ST
STEFFE, LINDA	0081	413	4		000000	04141	01886	2 170	WESTERVELT AVE
STEFFENS, DANNY & DEANNA D	0089	503	7		000000	00012	00321	2 91	PALMER AVE
STEGMAN, DANIEL Y & PATRICIA	0264	1808	14		000000	08188	00031	2 90	BRIARCLIFF RD
STEIN, BARRY M & MICHELLE SHENFELD	0346	3101	3		000000	04402	01571	2 108	BUCKINGHAM RD
STEIN, CLIFFORD S & REBECCA IVRY	0086	502	1		000000	08396	00320	2 180	SUSSEX RD
STEIN, GONEN & SHANI FANI WAISMEL-	0280	1913	11		200000	05076	00626	2 41	DOWNEY DR
STEIN, MICHAEL PATRICK & YUKIKO	0116	714	9		000000	01451	00376	2 131	WALNUT DR
STEIN,ALYSSA T & DANNENBERG, MARC	0294	2101	2		000000	03756	01630	2 20	BUCKINGHAM RD
STEINBERG, RICHARD & KATHY	0291	2007	26			07738	00801	2 10	MISSION WAY
STEINBERG, TAL & LIAT	0323	2507	20			04029	01139	2 67	FARVIEW RD
STEINER, GEORGE & SARKA	0202	1309	9.2202			05067	01168	2 2202	THE PLAZA
STEINER, STEPHEN & FRANCIE	0340	2902	14.706			05244	00457	2 706	HEIGHTS LN
STEINFELD,MATTHEW A &KARIM, FARHANA	0126	805	4		000000	04414	00029	2 80	JOYCE RD
STEINHAGEN, DANIEL & JESSICA	0098	604	20		000000	01830	00455	2 53	OAK AVE
STEINHAGEN, RANDOLPH & GAIL	0219	1501	14		000000			2 79	PROSPECT TERR
STEPHENS, MARGARET TRUSTEE	0295	2102	8		000000	04382	00279	2 100	CHURCHILL RD
STERN, FATIMA	0205	1309	9.3202			02064	01509	2 3202	THE PLAZA
STERN, JACQUELINE & BLADY, MICHAEL	0281	2001	13		000000	07624	00615	2 43	ELM ST
STERN, WILLIAM	0071	406	44		000000	07642	00566	2 113	SURREY LN
STERNBERG, OFFER J & NAVA ARIEL-	0134	809	7		000000	04598	00394	2 24	BENJAMIN RD
STERNBERG, SUZANA & ROSENBERG, RELU	0290	2007	9		000000	04568	00818	2 162	ELM ST
STERNLICHT, YAAKOV & MEYTES, DALIA	0022	124	10		000000	05150	00570	1 120	NEWCOMB RD
STETSON, JOSEPH & STACEY	0012	113	14		000000	04733	01495	2 11	MARCONI ST
STEVENS, TRACEY	0077	411	2		000000	05071	01253	2 12	HENRY ST
STEWART, ANDREW & LYNNE W	0243	1702	13		000000	07997	00334	2 7	RAVINE RD
STIEFEL, JEANNE M	0053	303	31		000000	08026	00455	2 70	N BROWNING AVE
STILL, DAN HARRISON & LYDIA	0131	807	12		000000			2 19	DEMOTT ST
STISKIN,MAYER & NINETTE TRUST	0124	803	10		000000	03899	01127	2 32	SUSSEX RD
STOLER, JUDITH GOLDSTEIN	0082	414	3		000000			2 148	WESTERVELT AVE
STRAUSS, EREZ & KIRSHNER-,RONIT	0080	412	20		000000	03292	02033	2 169	WESTERVELT AVE
STRAUSS, HARVEY & CAROLE	0015	116	4		000000			2 175	NEWCOMB RD
STRICKLAND, DIANA & VALEK, PHILLIP	0008	109	12		000000	03387	00098	2 8	SPRUCE ST
SU-AN HOMES INC	0180	1104	5		000000			4A 61	W RAILROAD AVE
SUAPENGCO, JASON N & NICOLE M	0066	404	6		000000	02442	00107	2 21	S LYLE AVE
SUCHI, DANIEL & AYA	0238	1604	21			05375	00976	2 3	FOREST RD
SUDNOW, MICHAEL DAVID & RISA LYNN	0262	1806	4		000000	09475	00379	2 26	STONEHURST DR
SUESS, BENJAMIN ETALS/TRSTES	0014	115	9		000000	01501	01093	2 12	COLONIAL RD
SUGAR, STEVEN & TETHER, SALLY	0170	1011	2.404			09323	00163	2 27	W CLINTON AVE
SUH, DANIEL Y & YOUNG MI	0130	807	3		000000	03058	00258	2 8	TENAFLY CT
SUH, DAVID & ARAM	0259	1804	22			04616	00345	2 14	EAST HILL CT
SUH, JEAN M & KIM, HYUN SOO	0267	1809	19		000000	05275	00355	2 13	COPPELL DR
SUH, JENNIFER & KIM, DANIEL	0249	1709	7		000000	04778	01883	2 100	HILLSIDE AVE
SUH, MICHAEL J & ALLISON IMOTO-	0269	1901	24		000000	03563	01288	2 62	DEAN DR
SUH, YOUNG JIN	0166	1011	2.108			09068	00196	2 27	W CLINTON AVE
SULLIVAN,STEPHANIE & RIVERA,ANTHONY	0048	301	39		000000			1	REAR-JEWETT AVE
SULTAN, STEVEN & SILVER, MICAH	0322	2506	13		000000	04516	01242	2 11	MOUNTAIN RD
SUMA,SENADA & DRABO,ROVEN	0072	407	15		000000	03765	00531	2 98	SURREY LN
SUMMIT STREET PROPERTY LLC NJ	0165	1009	6		000000	02734	01710	4A 8	SUMMIT ST
SUN, RONG & LIN, LIN	0240	1605	5		000000	03221	00559	2 152	HIGHWOOD AVE
SUN, SAMUEL & YUAN, HELEN LIN	0056	305	7		000000	04288	01502	2 186	RIVEREDGE RD
SUN, WAICHING & LEUNG, HEI MAN	0032	204	11		000000	05102	01180	2 10	CLARKE PL
SUN, XIAOYUN & YE, JUNQIANG	0179	1104	1.812			03012	01558	2 12	HEMLOCK LN
SUN, YAN	0026	130	1		000000	02265	01142	2 128	COLUMBUS DR
SUNG, CHANGHOON	0095	603	25		000000	02182	00080	2 15	HARSEN RD
SUNG, CHEN HAO & LO, LING	0031	204	8		000000	02109	01841	2 91	CHRISTIE ST
SUNG, JAE YONG	0226	1503	39		000000	01968	01533	2 284	ENGLE ST
SUNSET LN LLC	0173	1101	14		000000	00606	01723	2 47	SUNSET LN
SUNSHINE, ANDREW & PAMELA	0286	2005	16		000000	08512	00367	2 175	ELM ST
SUR, ANDREW JEONGHOON	0177	1102	29		000000	02117	00462	2 16	CORTLANDT PL
SURESH BABU, CHENGALPATTU &GAYATHRI	0034	207	8		000000	03044	01639	2 15	DELANEY PL
SURI, JAGDEEP S & SARABJIT S	0086	501	32			07463	00803	1	MACKAY DR
SURICK, STUART & JOANNE WEI	0224	1503	4		000000	00919	00934	2 158	HUDSON AVE
SURREY, ROXANA A	0229	1505	14		000000	07691	00877	2 77	GLENWOOD RD
SUTRAM, PRASHANTH &HINDNAVIS,CHITRA	0007	108	19		000000	02045	01046	2 245	HICKORY AVE
SUTTON, ALBERT R & KEIKO M	0342	3001	6		000000	04147	00564	2 30	LANCASTER RD
SWIRE, ROSLYN P	0289	2006	8.106			09017	00359	2 29	ENGLE ST

TAXING DISTRICT NO. 61 TENAFLY

COUNTY NO. 02 BERGEN

NAME OF OWNER ADDITIONAL OWNERS	PAGE NO.	BLOCK NO.	LOT NO.	LOT QUALIF.	ACCOUNT NO.	DEED BOOK	DEED PAGE	CLASS	PROPERTY LOCATION
SWITZER, DAWN	0247	1706	6		000000	08221	00259	2	43 E CLINTON AVE
SYED, MAJID & PATEL DEEBA	0065	403	13		000000	05045	00891	2	334 W CLINTON AVE
SZETO, DAVID E & JIHEE YI	0232	1601	12		000000	05244	00534	2	109 MAGNOLIA AVE
T.STRINGS LLC	0161	1005	12		000000	03220	00046	4A	39 HIGHWOOD AVE
TACCETTA, ANTHONY C & VERONICA	0289	2006	8.110			08601	00785	2	29 ENGLE ST
TAFOLLA, TRISTAN C & CHELSI	0072	407	13		000000	03029	00477	2	108 SURREY LN
TAGRIN, TOMER & ADI GOLDBERG	0216	1404	8		000000	05239	00738	2	35 ROYDEN RD
TAK, PAUL M & LEE, SHIN HOE	0003	104	2		000000	03522	01589	1	REAR-DAY AVE
TAKAHASHI, NAOHISA	0169	1011	2.219					2	27 W CLINTON AVE
TAKAYAMA, HIROO & MASAE	0023	125	6		000000	03786	00483	2	139 COLUMBUS DR
TAKHTOVICH, EUGENE & NATALYA	0263	1807	3		000000	08096	00827	2	92 STONEHURST DR
TAKO, YAHAV & ILANA	0216	1404	7		000000	05255	01235	2	33 ROYDEN RD
TAL & MAYA MAMO FAMILY TRUST	0267	1901	1		000000	02681	00974	2	42 WESTERVELT AVE
TAL, JOSHUA ZVI & ALEXANDRA	0095	603	17		000000	03525	00701	2	116 PALMER AVE
TAL, NIR & ZIV, MIKA	0220	1502	3			04495	01141	2	134 HUDSON AVE
TALLIER, JOSEPH & PEGGY C	0315	2402	13		000000	08289	00265	2	163 E CLINTON AVE
TALTY, MICHAEL J	0183	1105	29		000000	02520	00664	2	17 CENTRAL AVE
TAMARI, SHI & LAURA FOGG	0330	2604	9		000000	05512	00369	2	71 HOMESTEAD RD
TAMIR, RON & KLEIN, TALIA	0097	603	44		000000	02686	00794	2	123 WINDSOR RD
TAMIR, RONEN MEIR & LIMOR ALON	0151	903	17		000000	04311	01636	2	39 GEORGE ST
TAMURA, SHINICHIRO F & TAKANO, LUCIANA	0143	901	31		000000	03408	02035	2	8 SOMERSET RD
TANDARA, IVICA & MATIJA	0157	1001	2		000000	08610	00726	2	450 TENAFLY RD
TANDON, ROHAN & MONA	0010	111	12		000000	04366	01208	2	99 GORDON AVE
TANDON, UPKAR NEAL ETALS	0158	1001	15		000000	02849	00893	2	35 CHESTNUT ST
TANG, BRUCE & JANE	0145	901	48		000000	08245	00261	2	5 NORMAN PL
TANG, YOULEI & HUANG, XIAOXI	0044	212	3		000000	04345	01644	2	16 VIRGINIA ST
TANHEHCO YVETTE CO	0140	810	43		000000	04001	00095	2	19 LINDLEY AVE
TANNE, GUY & TAL	0150	903	12.02			04987	00507	2	27 GEORGE STREET
TANNER, KENNETH J & HARRIET	0080	412	15		000000			2	153 WESTERVELT AVE
TAO, RAN & XIONGJUN ZHENG	0111	708	6		000000	01260	02407	2	21 HODSKIN PL
TAPIA, ALBERTO E	0269	1901	31		000000	05530	01835	2	82 DEAN DR
TARABOKIJA, J & V & MORIN, D & C	0125	803	14		000000	08840	00234	2	5-9 JOYCE RD
TARICA, JENNIFER	0309	2302	24		000000			2	50 EDGEWOOD ST
TARLO, LIOR & Yael	0284	2004	6		000000	09351	00294	2	11 MAPLE ST
TARPINIAN, ARAM & MARINA	0302	2203	5		000000	08952	00131	2	8 SUFFOLK LN
TARSNEY, FRANCIS J	0025	127	6		000000	03356	02163	2	26 SUNSET TERR
TARTAKOVSKY, GUY & GAL	0085	501	21		000000	05336	01140	2	57 CRABTREE LN
TARTAKOVSKY, GUY & GAL	0087	502	3		000000	02727	00957	2	160 SUSSEX RD
TARTAKOVSKY, IRINA	0275	1909	12.110			08879	00107	2	1 BYRNE LN #10
TASCA, PHILIP	0111	708	4		000000	02947	00059	2	12 OAK AVE
TAUB, ARDEN & AMY	0143	901	25		000000	08098	00047	2	38 SOMERSET RD
TAUB, JOSEPH & ARLENE	0298	2103	12		000000			2	70 MAYFLOWER DR
TAUB, MARILYN TRSTE	0333	2801	7		000000	02515	02163	2	111 DEVRIESE CT
TAUBER, LARRY	0323	2507	25		000000	08324	00721	2	26 WOODHILL RD
TAUFIELD, GERALD & ROSANNE	0338	2902	3		000000	01269	02070	2	22 NELSON PL
TAWADROUS, HANAN & GORGY, RAAFAT	0092	602	12		000000	02552	01944	2	1 KNICKERBOCKER RD
TAYLOR, NEIL J & RACHEL A	0163	1007	16			07846	00700	2	18 JEFFERSON AVE
TAYLOR, NEIL J & RACHEL A	0169	1011	2.313			09491	00007	2	27 W CLINTON AVE
TCD HOME LLC	0030	203	1		000000	04684	00413	2	506 KNICKERBOCKER RD
TD HOLDINGS LLC	0205	1309	9.3116			05459	00789	2	3116 THE PLAZA
TEAGNO, PATRICIA A	0149	902	30		000000	02503	00935	2	99 WESTERVELT AVE
TEALL, JONATHAN M & HURON, RANDYE F	0282	2002	15		000000	08683	00192	2	110 DOWNEY DR
TEICHER, JEREMY & LESLIE	0297	2102	24		000000	00126	00043	2	10 PILGRIM CT
TEJEDA, ERIC & MARIA LUISA VELEZ-	0257	1803	24		000000	02632	02243	2	31 LAWRENCE PKWY
TEMIMI, MAROUANE & CHAOUCH, NAIRA	0139	810	29			05061	00222	2	4 ROBERTS CT
TEMPLE SINAI OF BERGEN CTY	0289	2006	10		000000			15D	1 ENGLE ST
TEN SWAMPS HOLDING COMPANY LLC	0213	1402	1		000000	02077	00659	2	296 COUNTY RD
TENAFLY APARTMENTS LLC	0180	1104	4			04961	00099	4A	66 W RAILROAD AVE
TENAFLY ELITE GROUP	0195	1305	2		000000	02513	02048	4A	15 HUDSON AVE
TENAFLY INDL ENTPR%KENT BLDRS	0194	1302	4		000000	07787	00310	4B	63 N SUMMIT ST
TENAFLY INVESTMENT PROPERTIES LLC	0144	901	46.102			05285	00413	2	295 TENAFLY RD
TENAFLY INVESTMENT PROPERTIES LLC	0145	901	46.105			05321	00474	2	295 TENAFLY RD
TENAFLY JEWISH ISRAELI CONGREGATION	0215	1402	34		000000	03183	02468	15D	105 HUDSON AVE
TENAFLY LODGE #2271 B P O E	0155	905	2		000000			15F	20 FRANKLIN ST
TENAFLY NJ REALTY LLC	0182	1105	17		000000	03906	01781	4A	133 COUNTY RD
TENAFLY RAILROAD LLC	0159	1002	10		000000	00017	01580	2	9 CHESTNUT ST
TENAFLY RAILROAD LLC	0160	1003	3			00017	01521	4A	21 GROVE ST
TENAFLY RENTALS LLC NJ	0164	1009	4		000000	03600	00184	2	21 S SUMMIT ST

TAXING DISTRICT NO. 61 TENAFLY

COUNTY NO. 02 BERGEN

NAME OF OWNER ADDITIONAL OWNERS	PAGE NO.	BLOCK NO.	LOT NO.	LOT QUALIF.	ACCOUNT NO.	DEED BOOK PAGE	CLASS	PROPERTY LOCATION
TENAFLY RIFLE & PISTOL CLUB	0191	1210	3		000000		4A	157 GROVE ST
TENAFLY SENIOR CITIZENS HOUSING COR	0164	1008	2				15F	355-369 TENAFLY RD
TENAFLY SHOPPING CTR LP	0160	1004	1		000000	08759 00901	4A	22-40 W RAILROAD AVE
TENAFLY SUMMIT, L L C %QUINLAN PROP	0195	1302	5		000000	07955 00005	4A	301 COUNTY RD
TENAFLY SURGERY CENTER LLC NJ	0119	715	16.402			04544 01854	4A	2 DEAN DR
TENAFLY TENNIS CLUB INC	0317	2501	1		000000		4A	60 GLENWOOD RD
TENAFLY WEST LLC ATTN: ARI GEZDIR	0164	1009	1		000000	04723 01103	4A	408 TENAFLY RD
TENENBAUM, FABIAN & KEREN	0342	2903	3		000000	00807 01097	2	63 TRAFALGAR RD
TENG, TA-KENG & CELERINA	0207	1309	9.3304			00911 00232	2	3304 THE PLAZA
TEPERBERG, AMOTZ & SHARON	0306	2301	8		000000	05065 01105	2	61 EDGEWOOD ST
TERMAN, SUSAN	0279	1913	1		000000	03252 01786	2	2 S PARK DR
TERRANOVA, ROBERT & LINDA	0078	411	11		000000	07673 00817	2	34 GREENTREE TERR
TERRANOVA, ROBERT J	0049	302	10		000000	09318 00316	2	33 N BROWNING AVE
TESTA, DAVID	0179	1104	1.814			00605 02378	2	14 HEMLOCK LN
THAKKAR, ANAND & MINAUTI SHINGALA	0258	1804	5		000000	01741 02147	2	18 LAWRENCE PKWY
THAKUR, RANDEEP & SUJATHA	0001	102	8		000000	00760 01998	2	59 DAY AVE
THE FORGE LAND COMPANY	0161	1005	10		000000		4A	85 COUNTY RD
THE MIRA MYHRE REVOCABLE TRUST	0300	2201	24		000000	03723 00233	2	47 WOODLAND PARK DR
THE ROMAN CATHOLIC ARCH OF NEWARK	0118	715	10		000000	01482 02156	15E	DEAN DR
THE ROMAN CATHOLIC ARCH OF NEWARK	0289	2006	11		000000	01482 02156	15E	10 SERPENTINE RD
THEK, WESLEY & CYNTHIA	0092	602	10		000000	03360 00192	2	29 KNICKERBOCKER RD
THEMANS-LOSS, MARGALIET	0202	1309	9.2201			00464 00300	2	2201 THE PLAZA
THEODORE M YOSHA REVOCABLE TRUST	0170	1011	2.315			03791 00757	2	27 W CLINTON AVE
THEUERKAUF, MICHAEL R & JUDITH D	0249	1709	16		000000	08256 00788	2	65 E CLINTON AVE
THOMAS, ALAPPAT M & MARIAMMA	0125	804	1		000000	07961 00922	2	202 TENAFLY RD
THOMAS, EARL & MARYANN RIORDAN	0082	414	6		000000	02359 01182	2	15 BURLINGTON RD
THOMAS, ELIZABETH	0030	202	9		000000	04801 01277	2	491 KNICKERBOCKER RD
THOMAS, RAYMOND & PATRICIA	0002	103	9		000000	07771 00960	2	41 DAY AVE
THOMPSON, ARTHUR S & JANE GLOECKNER	0088	503	2		000000		2	71 PALMER AVE
THOMPSON, ELLEN	0123	802	13		000000	00000 00000	2	10 MOLLER ST
THOMPSON, ELLEN	0140	810	34				2	37 LINDLEY AVE
THOMPSON, JEFFREY K & RUBY	0257	1803	22		000000	08708 00019	2	41 LAWRENCE PKWY
THURNER, CHRISTOPHER R	0257	1803	16		000000	01584 01773	2	165 ENGLE ST
TIAMKIN, MIKHAIL & ANNA	0081	413	1		000000	03544 00065	2	260 KNICKERBOCKER RD
TIAN, SHANE XINKIN (TIAN, SHANE)	0207	1309	9.3309			05188 00115	2	3309 THE PLAZA
TIBB, AMIT S AGGARWAL, VIMLA S	0213	1402	9		000000	02525 01776	2	12 N SUMMIT ST
TIER, ROBERT & LINDI C OBERON	0099	604	24		000000	08030 00999	2	67 OAK AVE
TIERNEY, PETER & ELIZABETH, TRSTEE	0111	707	19		000000	00703 00828	2	25 OAK AVE
TIFFENBERG, DEBRA	0318	2502	13		000000		2	120 TEKENDING DR
TILL, ANDREW	0304	2204	2		000000	01732 00582	2	124 OXFORD DR
TING, SAI KIT	0005	107	5		000000	05261 00787	2	595 KNICKERBOCKER RD
TING, SAI KIT & TSO, NGA LING	0153	904	8		000000	05329 00987	2	23 FRANKLIN ST
TINMAZ, MUSTAFA & OZLEM CELIK-TINMAZ	0300	2201	15		000000	05005 01060	2	87 WOODLAND PARK DR
TKK BROADWAY MGMT LLC	0170	1011	4		000000	01723 00730	4A	26 WASHINGTON ST
TN HOMES LLC	0026	130	4		000000	05307 01706	1	122 COLUMBUS DR
TN HOMES LLC	0173	1101	17		000000	04060 01141	2	63 SUNSET LN
TO, SIU HEI KEVIN & TSANG, LOLETTA	0066	404	5		000000	04124 01843	2	17 S LYLE AVE
TOBIAS, DANIEL & SHERRI	0065	403	12		000000	02297 01824	2	12 MORRIS RD
TOBOROFF, STEVEN & JENNIFER	0305	2204	10		000000	01511 01149	2	19 BUCKINGHAM RD
TODD, ELYSA H & ALAN	0323	2507	24		000000	03521 00703	2	25 WOODHILL RD
TOLEDO, DENY H & PAPAGEORGIOU, JAMIE	0030	203	3		000000	04377 00526	2	158 SUNSET LN
TOLEDO, RODOLFO PAIZ&DE PAIZ,DANIELA	0293	2009	3		000000	04848 00721	2	52 BLISS AVE
TOLTSIS, MYRON & IRINA	0103	702	16		000000	04266 01847	2	8 LINDLEY AVE
TOMEONI,STEPHANIE RAMOS&ROBERT EMIO	0279	1912	10		000000	04572 00185	2	41 S PARK DR
TONAJ, GEORGE	0183	1105	38		000000	04462 01156	1	64 PIERMONT RD
TONG, LUCY YING YUNN	0064	401	7		000000	01717 01762	2	15 PORTER AVE
TOONKEL, FELICE FINE	0088	502	23		000000	01618 01791	2	127 ERLEDON RD
TOPCHISHVILI, GIVI & SOFIYA	0336	2804	8		000000	09122 00248	2	55 BERKELEY DR
TOPFER, JEFFREY E & LISA R	0083	415	11		000000	08797 00610	2	105 SUSSEX RD
TOREN, GARIN & VAYSMAN, TANYA	0337	2901	3		000000	04555 00478	2	38 RIDGE RD
TOSUN, PINAR	0223	1502	38		000000	04167 00821	2	96 PROSPECT TERR
TOTARO, JAMES M & ANNA	0175	1102	9		000000		2	14 COLUMBUS DR
TOULAS, ANASTASIO S & EVELYN	0299	2201	8		000000		2	84 HOWARD PARK DR
TOXANBAYEVA, AKBOTA	0020	121	17		000000	05057 01290	2	533 KNICKERBOCKER RD
TRC PROPERTY LLC	0197	1309	6		000000	09650 00464	4A	195 COUNTY RD
TREBINO, RICHARD & ROBINSON, MARCIA	0210	1311	10		000000	03675 00710	4A	175 COUNTY RD
TREBINO, RICHARD & ROBINSON, MARCIA	0210	1311	11		000000	03675 00701	2	11 MAHAN ST
TREMBICKI, LINDA	0215	1403	4			08284 00793	2	29 KNOLL RD

TAXING DISTRICT NO. 61 TENAFLY

COUNTY NO. 02 BERGEN

NAME OF OWNER ADDITIONAL OWNERS	PAGE NO.	BLOCK NO.	LOT NO.	LOT QUALIF.	ACCOUNT NO.	DEED BOOK PAGE	CLASS	PROPERTY LOCATION
TREMBLE, KEVIN & JANET E TROY	0151	903	22		000000	07837 00504	2	81 WESTERVELT AVE
TRINITY EVANGELICAL CH LUTHERN	0055	305	1		000000		15D	420 KNICKERBOCKER RD
TRINITY EVANGELICAL CH LUTHERN	0055	305	1.X				4A	420 KNICKERBOCKER RD
TRINITY EVANGELICAL CH LUTHERN	0058	305	36		000000		15D	400 KNICKERBOCKER RD
TRITT, WARREN & MERAV	0059	306	13		000000	00000 00000	2	25 LYLEWOOD DR
TRITTER, THORIN R & SON, HEE JEONG	0054	304	18		000000	08702 00900	2	2 N LYLE AVE
TROPAMURA LLC	0280	2001	4		000000	01228 01115	2	48 OAK ST
TROPINSKY, SCOTT & MADELINE	0149	902	39		000000	08282 00225	2	129 WESTERVELT AVE
TRUCKS, REESE K	0149	902	40		000000	00166 00573	2	133 WESTERVELT AVE
TRUMBETTI, TINA	0189	1208	9			02718 00675	2	37B CORTLANDT PL
TSANG, WING	0068	406	14		000000	03344 01107	2	184 W CLINTON AVE
TSANG, ANDREW CHIN-CHAK & ASHLEY TAI	0092	602	9.04			04560 01004	2	7 FORCIER CT
TSANG, HENRY & TSE, SUE	0272	1904	4		000000	03935 00606	2	25 THATCHER RD
TSAO, RUSHUNG & WHI-CHU	0034	207	19		000000	07902 00316	2	135 JEFFERSON AVE
TSIOURIS, JOHN & DESPINA	0270	1902	2		000000	01463 00495	2	12 WESTERVELT AVE
TSIOURIS, SIMON & FATIMA ALEXANDRA	0239	1604	33		000000	00494 00133	2	250 ENGLE ST
TSIPRIS, LEONID & JANNA	0017	118	3		000000	01255 00961	2	208 HICKORY AVE
TSOUR, RAFAEL MATITYAHU	0249	1709	11		000000	04807 00749	2	99 E CLINTON AVE
TSUKAGUCHI, SHIGERU & MEGUMI	0244	1703	2		000000	01776 01970	2	229 ENGLE ST
TSVAYBERG(ETAL), YEKATERINA	0256	1803	8		000000	01007 02309	2	80 E CLINTON AVE
TUBIN, HOWARD & KAREN	0094	603	1		000000	09114 00183	2	12 COUNTRY CLUB RD
TULLY, KEVIN J & ANNE V	0044	212	1		000000	07482 00462	2	10 ESMOND PL
TUNICK, STEVEN JOEL & CLAIRE JEAN	0069	406	24		000000		2	144 W CLINTON AVE
TURNER, CAREN Z	0118	714	25		000000	07818 00571	2	16 WILLOW LN
TUTUNDGY, PAUL & LAUREN	0299	2201	6		000000	08632 00295	2	72 HOWARD PARK DR
TUVEL, JASON & LAUREN	0126	805	3		000000	04748 00956	2	82 JOYCE RD
TYRELL, WM R & DIBIANCO, VICTORIA	0048	301	33		000000		1	REAR-JEWETT AVE
TZIMAS, CHRISTINA R	0306	2301	11		000000	02286 00753	2	33 EDGEWOOD ST
TZONG, RICHARD C & LENA SY SUN & KEANE	0283	2002	24		000000	05193 01246	2	97 OAK ST
UCHIDA, NOBORU & MEGUMI	0019	121	1		000000	08734 00543	2	16 MIDWOOD RD
UKU, RIZA & AFERDITA	0245	1703	21		000000	01268 01637	2	18 RAVINE RD
ULIS, IGOR & MARINA	0058	306	9		000000	01669 00545	2	67 JEFFERSON AVE
UMANOFF, MICHAEL D & ESTHER	0264	1808	11		000000	07538 00682	2	54 BRIARCLIFF RD
UNITED STATES POSTAL SERV	0165	1009	10			07828 00909	15C	400 TENAFLY RD
UPRETI, SUYASH & MELISSA	0308	2302	12		000000	09383 00148	2	97 HOWARD PARK DR
URAM, ALEX H	0272	1905	1		000000	08474 00630	2	2 THE GLEN
URESSE, TODD & DE SIMONE, DANA	0248	1709	2		000000	09045 00007	2	60 HILLSIDE AVE
URIONA, LUIS & GLENDA	0311	2304	15		000000	01635 02083	2	280 E CLINTON AVE
US BANK TRUST C/O HUDSON HOMES MGNT	0034	207	14		000000	03168 00743	2	108 SUNSET LN
UYAR, UMUT K & DILEK COLAK	0221	1502	4		000000	04817 01797	2	138 HUDSON AVE
VA HOLDINGS LLC	0312	2305	6		000000	04711 00131	1	150 LEROY ST
VACNICH, DAVID & SIGALIT	0173	1101	4		000000	05046 01051	2	90 COLUMBUS DR
VACNICH, DAVID & SIGALIT	0190	1208	18		000000	03822 01221	2	87 COLUMBUS DR
VAGNONE, LOUIS A	0255	1802	8		000000	08170 00326	2	175 SERPENTINE RD
VAHABA, ADAM & YAAKOBI, YUVAL	0257	1803	23		200000	02988 02261	2	37 LAWRENCE PKWY
VAIMAKIS, THOMAS & STEFANIE	0218	1404	31		000000	01470 00599	2	20 ROYDEN RD
VAINSHEL, EMILE & ILANA	0323	2507	19		000000	04783 00159	2	264 HIGHWOOD AVE
VAISMAN, ADI & NANDY FABIAN	0235	1602	19		000000	05537 01914	2	77 HIGHWOOD AVE
VAKNIN, ERAN & LIORA BERGER	0109	706	7		000000	02024 02299	2	75 SERPENTINE RD
VAKSIN, RON & ERDE, MORAN	0345	3002	18		000000	03834 00204	2	63 OXFORD DR
VALENCIA, LILIANA M	0050	302	22		000000	00456 01243	2	22 JEWETT AVE
VALLEY NATIONAL BANK PROP MGMNT DEP	0161	1005	11			08028 00744	4A	41 HIGHWOOD AVE
VALLEY ROOFING & SIDING CORP	0180	1104	6		000000		4A	59 W RAILROAD AVE
VALTCHEV, YONTCHO	0138	810	14		000000	02062 01639	2	20 DEMOTT ST
VAN DER FEEST, SUZANNE & ALU, ANDREA	0244	1703	4		000000	02978 01515	2	221 ENGLE ST
VAN DER LINDEN, MAX & JANET	0176	1102	26			07499 00244	2	31 SUNSET LN
VAN ETTEN JR, ROBERT	0267	1809	21		000000	02354 00217	2	9 COPPELL DR
VAN HORNE III (TRSTE), JOHN L	0308	2302	5		000000	00837 00074	2	178 STONEHURST DR
VAN POZNAK, ALAN & DOROTHY	0086	501	27		000000		2	28 NORTHROP LN
VAN POZNAK, THEODORE A & ELENA T	0280	1913	12		000000	08260 00148	2	35 DOWNEY DR
VAN, SEAN JUNG & EUNSUN CHUNG	0223	1502	40		000000	04077 01934	2	102 PROSPECT TERR
VANDER LINDEN, RONALD H; ETAL	0150	903	9		000000	07757 00589	2	19 GEORGE ST
VANDERLINDEN, LYNNAIRE J & RONALD H	0152	903	30		000000	07915 00262	2	306 TENAFLY RD
VANN HARRIS JR, IRA & LISSETTE	0006	108	10		000000	05464 00049	2	1 SPRUCE ST
VANTHAVASI, ARVIND & NITHYASRI SHARMA	0147	902	7		000000	05202 00358	2	44 NORMAN PL
VARDY, SUSAN	0238	1604	16		000000	00541 01303	2	7 PARK ST
VARON, SIVAN	0060	308	2		000000	04768 00833	1	48 LYLEWOOD DR
VARON, SIVAN	0076	410	5		000000	02204 01085	2	44 FLORAL TERR

TAXING DISTRICT NO. 61 TENAFLY

COUNTY NO. 02 BERGEN

NAME OF OWNER ADDITIONAL OWNERS	PAGE NO.	BLOCK NO.	LOT NO.	LOT QUALIF.	ACCOUNT NO.	DEED BOOK PAGE	CLASS	PROPERTY LOCATION
VASQUEZ, FRANK & MARIA	0048	301	37		000000	08663 00040	1	REAR-JEWETT AVE
VASSERMAN, ALEX O & FINKEL, ADAR	0277	1911	13		000000	04315 01734	2	41 WOODLAND PARK DR
VATARY, SHAHAR & MANOR, LIAT ADELA	0049	302	11		000000	02766 00936	2	29 N BROWNING AVE
VAYNSHENKER, SANTA	0084	501	4.01				2	16 MARCOTTE LN
VAZ, MICHELLE J	0250	1710	3		000000	04119 00893	2	35 DEPEYSTER AVE
VAZQUEZ, CLAUDIO & MIYOUNG HUR	0081	413	8		000000	01293 00670	2	31 BURLINGTON RD
VEGAS-MARTIN, JAVIER & VEGAS, TATIANA	0127	805	9		000000	03738 01002	2	40 JOYCE RD
VELICKOVIC, IVAN & MARINA	0100	605	10		000000	08842 00059	2	75 IVY LN
VELIZ, YUMI	0021	122	4		000000	01528 01238	2	157 COLUMBUS DR
VENGEROV, ALEKSANDR & GALINA	0185	1202	7		000000	08128 00029	2	53 GORDON AVE
VENINO, THOMAS M JR & MIEKE A	0084	501	2		000000	05103 01492	2	40 MARCOTTE LN
VENTURINI, PAOLO	0226	1503	44		000000	04694 00504	2	312 ENGLE ST
VERDE, LOUIS & ILEANA PULIDO	0109	706	12		000000	08421 00155	2	11 ELM ST
VERED, ARIE & RIKI SHEFI- (TRSTES)	0149	902	43		000000	05388 01827	2	141 WESTERVELT AVE
VERMA, GAURAV & SHUCHI	0226	1503	43			03047 02412	2	300 ENGLE ST
VERNA, YVES & EDITHA	0078	411	16		000000	08176 00236	2	277 KNICKERBOCKER RD
VEGSA, GERMAN & SANDRA B	0273	1909	2		000000	00798 00777	2	77 SHERWOOD RD
VEVIER, MARCIA C/O ANN LOCKWOOD	0217	1404	16		000000	07968 00837	2	9 PETER LYNAS CT
VEYTSEL, VICTOR O & INNA B	0122	802	8		000000	07813 00914	2	55 GEORGE ST
VICENS, ALLISE M & JOHN E	0032	206	1		000000	07541 00287	2	126 SUNSET LN
VICHNESS, SHAUL & AILEEN	0328	2603	18			04345 00937	2	36 STONYBROOK RD
VICTORIA, SUSAN L	0329	2603	27		000000	02831 01774	2	309 HUDSON AVE
VIJ, ARVIND KUMAR & KHOSLA, SHEENAM	0227	1504	4		000000	01518 01554	2	196 HUDSON AVE
VILENSKI, NOA	0303	2203	6		000000	04137 01893	2	239 DEVON RD
VILENSKI, OFER	0190	1208	15		000000	03497 00619	2	75 COLUMBUS DR
VILENSKI, OFER	0272	1904	9		000000	05418 01390	2	21 HOWARD PARK DR
VILENSKI, NOA	0023	125	5		000000	03680 01011	2	141 COLUMBUS DR
VILLA, DAVID & ARLENE E MENENDEZ	0023	124	12		000000	02059 01721	2	116 NEWCOMB RD
VILLAGE FUEL INC	0194	1301	5		000000		4A	49 ATWOOD AVE
VILLAVICENCIO, FRANCISCO & MAGDALEN	0289	2007	1		000000	00924 02261	2	50 ENGLE ST
VINLUAN, AURELIO & FINEZA, BELAN A	0089	503	15		000000	08171 00879	2	115 PALMER AVE
VINOD, HRISHIKESH D & ARUNDHATI	0249	1709	6		000000		2	92 HILLSIDE AVE
VIOLA, MICHAEL & PATRICIA	0220	1501	19		000000	07771 00571	2	146 MAGNOLIA AVE
VIRGONA, ROBERT & DEBORAH	0038	208	37		000000	03420 00102	2	79 JEWETT CT
VISWANATHAN, RAGHAVAN & RAJI	0029	201	1		000000	07665 00894	2	95 BUFF RD
VITENZON, ELENA & MARC & REBECCA	0062	309	18		000000	05520 00219	2	45 JEFFERSON AVE
VIVES, PABLO & SHAAR, DANA	0284	2004	3			03907 01193	2	128 OAK ST
VME PROPERTIES, LLC	0197	1309	5		000000	09121 00984	4A	219 COUNTY RD
VOEGELI, ANDREW & AMANDA	0108	706	1		000000	01671 00499	2	32 DEAN DR
VOLIN, WILLIAM P & SYLVIA	0117	714	22		000000		2	34 WILLOW LN
VOLLINGER, ELINOR	0062	309	13		000000	00816 02326	2	22 WOODMERE LN
VOLYNSKY, EUGENE & IRINA	0038	209	4			02038 00464	2	78 RICHARD ST
VON DOHLEN, MARY L	0085	501	23		000000		2	77 CRABTREE LN
VOSS, ROBERT S & N D SIMMONS	0080	412	11		000000	07655 00102	2	60 NORMAN PL
VOUGIATZIS, GEORGE & JACQUELINE	0063	401	3		000000	08440 00238	2	350 W CLINTON AVE
VOZZI, JACOB	0190	1209	6		000000	04877 00950	2	29 COLUMBUS DR
VRUSHI, NIKOLLAQ & ANILA	0189	1208	3		000000	02101 01868	2	88 NEWCOMB RD
VU, LAM V & KIM A	0306	2301	12		000000	03351 02100	2	21 EDGEWOOD ST
VUKIC, MARIO & ELIZABETH LOEWY	0146	901	60		000000	00462 01335	2	33 NORMAN PL
VUONG, JACQUELYN & HOAI QUANG	0226	1503	35		000000	04612 00314	2	11 GRANDVIEW TERR
W RAILROAD AVE LP%GARTNER	0165	1010	4		000000	07973 00592	4A	1-7 WASHINGTON ST
WACHTEL, STEVEN & VICTORIA	0138	810	8		000000	07691 00752	2	56 DEMOTT ST
WADDELL, JAYNE L	0014	115	8		000000	08248 00593	2	14 COLONIAL RD
WAGNER, ROBERT & GERI	0029	133	9		000000	07713 00274	2	111 SUNSET LN
WAINBERG, ARI & RACHEL	0290	2007	10		000000	02664 02490	2	168 ELM ST
WALD, ARI HOWARD & JOANNA PAIGE	0260	1804	28			03967 01073	2	7 EAST HILL CT
WALKER, RYAN & MARCELLA	0252	1710	32		000000	01101 01950	2	5 KENWOOD RD
WALL, KATHLEEN P	0142	901	18		000000		2	11 CAMERON RD
WALLACE, MICHELE I.	0073	407	34		000000	08286 00306	2	75 NORMAN PL
WALLACH, PETER & MARGARITA	0085	501	11			01861 00016	2	2 MARCOTTE LN
WALLENS, RAINA & MICHAEL SHOHEIT TRSTE	0326	2601	15		000000	05031 00062	2	27 N BRAE CT
WALLER, MARIA	0262	1807	1		000000	08391 00156	2	138 LAWRENCE PKWY
WALSH, JAMES J & PAMELA R	0052	303	27		000000		2	46 N BROWNING AVE
WALTERS, GERARD A & HELEN M	0274	1909	11		000000	08001 00202	2	108 SERPENTINE RD
WALTMAN, PETER & NAOMI	0099	605	1.02			01683 00903	2	78 OAK AVE
WALZER, LEIGH & ESTHER JACOBOWITZ	0225	1503	28		000000	07803 00571	2	40 GRANDVIEW TERR
WAN, SEAN & WANG, STACY	0092	602	9.06			04954 00863	2	11 FORCIER CT
WANG ONE REALTY LLC	0066	404	2		000000	05044 00050	2	302 W CLINTON AVE

TAXING DISTRICT NO. 61 TENAFLY

COUNTY NO. 02 BERGEN

NAME OF OWNER ADDITIONAL OWNERS	PAGE NO.	BLOCK NO.	LOT NO.	LOT QUALIF.	ACCOUNT NO.	DEED BOOK PAGE	CLASS	PROPERTY LOCATION
WANG, BING & YOU, JIANLAN	0019	121	5		000000	04736 01069	2	24 MIDWOOD RD
WANG, CHUN-LUNG & HUI-CHEN WU	0114	711	8		000000	09595 00089	2	19 WILLOW LN
WANG, CUIDONG & ZHAO, MUNAN	0179	1104	1.705			02666 00715	2	5 HEMLOCK LN
WANG, GERALDINE	0340	2902	14.601			09508 00203	2	601 HEIGHTS LN
WANG, LEI P & LIU, LU	0248	1708	4		000000	09466 00412	2	203 SERPENTINE RD
WANG, NAN & TENG, WEIYING	0059	306	17		000000	05297 01995	2	18 MELLON LANE
WANG, NAN-KAI & TSENG, YUN-JU	0051	302	32		000000	02287 01663	2	48 JEWETT AVE
WANG, QIHUAN	0012	113	12		000000	05084 00707	2	25 MARCONI ST
WANG, RANDY RAN RAN & EUNICE YUN	0067	405	11		000000	02160 01233	2	36 S LYLE AVE
WANG, SHAO-HAO & FU-HUA C	0012	113	13		000000		2	21 MARCONI ST
WANG, SHENG & PENG, SHANSHAN	0003	104	14		000000	05109 00983	2	21 DAY AVE
WANG, SHOU-CHUNG & JEN-NI	0134	809	2		000000	07641 00484	2	42 BENJAMIN RD
WANG, TIEQIAO & LIJUN TIAN	0342	3001	3			00008 00835	2	273 WOODLAND ST
WANG, WEI	0092	602	15		000000	00778 02332	2	99 IVY LN
WANG, WEI & CHEN, XIAO QIN	0008	110	7		000000	08458 00720	2	199 HICKORY AVE
WANG, WEIFENG & ZHANG, YING	0024	126	4		000000	04808 01051	2	121 COLUMBUS DR
WANG, XIANGYANG & XIAO, HUI	0181	1105	6.101			03847 00032	2	24 MAHAN ST
WANG, XIN	0036	208	15		000000	01324 00407	2	30 BUFF RD
WANG, XIN DONG & NING	0200	1309	9.1311			02554 01680	2	1311 THE PLAZA
WANG, XINJUN & JIA, YICHEN	0271	1903	9		000000	05115 00659	2	7 HOWARD PARK DR
WANG, XUN & GE, CUIPING	0342	2903	2		000000	05246 00600	2	55 TRAFALGAR RD
WANG, XUN & LONG, ZHENYI	0005	106	11		000000	01480 01138	2	287 HICKORY AVE
WANG, YAJUN & YOU, XIAOJUN	0016	117	19		000000	01866 00661	2	163 NEWCOMB RD
WANG, YAN & WEIZHEN WU	0053	304	6		000000	08176 00696	2	421 KNICKERBOCKER RD
WANG, YANG & MAO, YUN	0066	404	3		000000	05491 00526	2	1 S LYLE AVE
WANG, YANLI	0180	1104	1.824			00742 01187	2	24 HEMLOCK LN
WANG, YILE & MIAO, WANG	0249	1709	12		000000	05226 00209	2	89 E CLINTON AVE
WANG, YING	0015	117	5		000000	08101 00869	2	232 HICKORY AVE
WANG, YUTING & PENG, CHENG	0062	309	22		000000	04356 00262	2	21 JEFFERSON AVE
WANNA, GEORGE & DAYTS, OLGA	0239	1604	35		000000	02601 00055	2	256 ENGLE ST
WARD, PETER & DARLENE	0002	103	11		000000	08266 00161	2	47 DAY AVE
WARMS, JON G & ELISABETH J	0108	704	21		000000		2	11 WALNUT DR
WARNER, BRANDON & SAYLOR, RUSSELL H	0239	1604	31		000000	04026 00076	2	5 EDWARD CT
WARTELL, ROBERT	0344	3002	9		000000	02150 01214	2	61 KENT RD
WARTOFSKY, ALONA	0241	1701	3		000000	08887 00001	2	74 HIGHWOOD AVE
WASSERLAUF, MATTHEW & DARA	0320	2505	13		000000	00769 00937	2	60 DEPEYSTER AVE
WASSERMAN, LOREN & LORI	0021	123	4		000000	02566 00755	2	158 NEWCOMB RD
WATANABE, RYUSUKE & ATSUKO	0059	307	3		000000	05407 00552	2	62 LYLEWOOD DR
WATARAI, NORIFUMI & MORIYUKI	0300	2201	16		000000	07819 00830	2	83 WOODLAND PARK DR
WATTS, PHILIP B&ALICIA C NASHEL-	0112	709	11		000000	02208 01966	2	16 HODSKIN PL
WAXMAN-PILLA, DEBRA	0200	1309	9.1308			04260 00639	2	1308 THE PLAZA
WEBB, BOAZ	0214	1402	17		000000	05088 01137	2	9 KNOLL RD
WEBER, LIORA & DAFINOIU, VIRGIL DAVID	0028	132	11		000000	04268 00090	2	131 SUNSET LN
WEE, CHRISTINA CHING-YIN & LAWRENCE	0346	3101	9		000000	04764 01239	2	261 CHURCHILL RD
WEIDHORN, PETER J TRSTE	0287	2006	6.203			05070 00786	2	6 KENSINGTON CT
WEINBERG, BARRY & JAIME	0331	2605	9.01			03377 00092	2	30 WOOD RD
WEINER, JOSEPH STUART & YVETTE	0314	2401	2		000000	07755 00788	2	10 MOUNTAIN RD
WEINER, SAUL & CAROLINE	0105	703	1		000000	02658 00981	2	2 INNESS RD
WEINGARTEN, NANCY J	0073	407	35		000000	09413 00286	2	77 NORMAN PL
WEINGARTNER, ERIK	0121	801	22		000000	02079 01806	2	29 SUSSEX RD
WEINGAST, JOSHUA & FRAN	0327	2603	1		000000	08176 00493	2	32 DOGWOOD LN
WEISS, ORION	0098	604	17		000000	03261 01145	2	45 OAK AVE
WEISS, PETER & LOUISE MARKS	0293	2009	4		000000	08251 00728	2	54 BLISS AVE
WEISS, STEPHEN NORMAN & ROBERTA	0223	1502	36		000000		2	90 PROSPECT TERR
WEISSMAN, DANIEL G & TAL	0120	801	5		000000	01602 01981	2	124 WESTERVELT AVE
WEISZ, GIORA & ANAT TRUSTEES	0019	120	3		000000	04014 00322	2	24 MARCONI ST
WEITZNER, MICHAEL & ANDREA	0325	2507	41		000000	01529 00838	2	10 GLENWOOD RD
WEKSLER, M & B	0221	1502	7		000000		2	331 ENGLE ST
WEN, SZUPING & LIU, TIE	0025	127	7		000000	03321 00337	2	28 SUNSET TERR
WEN, YU & YANG, JIAN HUA	0050	302	25		000000	00168 02079	2	28 JEWETT AVE
WENG, STELLA FUH-MEI & CHENG-NAN	0173	1101	9		000000	02244 00881	2	64 COLUMBUS DR
WENYEN, TSENG	0163	1007	8		000000	02712 01132	2	36 FOSTER RD
WEST, ALAN & ISABELLE	0017	118	12		000000	08216 00565	2	115 NEWCOMB RD
WESTERVELT REALTY INC	0157	905	10		000000	09092 00186	2	55 WESTERVELT AVE
WESTFIELD, FRANCIS & MINOU	0146	902	1		000000	08329 00762	2	56 NORMAN PL
WESTPHALEN, BEVERLY ANN	0210	1311	5		000000		2	42 PROSPECT TERR
WESTRAADT, JACQUES & NADINE	0337	2901	9		000000	05072 01430	2	4 RIDGE RD
WETRIN, DANIEL & SHIRA	0286	2005	10		000000	05462 01172	1	39 LEROY ST

TAXING DISTRICT NO. 61 TENAFLY

COUNTY NO. 02 BERGEN

NAME OF OWNER ADDITIONAL OWNERS	PAGE NO.	BLOCK NO.	LOT NO.	LOT QUALIF.	ACCOUNT NO.	DEED BOOK	DEED PAGE	CLASS	PROPERTY LOCATION
WETSTEIN, LOUIS & GINA	0040	210	6		000000	08169	00915	2	102 CHRISTIE ST
WEXLER, BRETT & RACHAEL	0305	2204	11		000000	03536	00704	2	76 DEVON RD
WEXLER, NIRIT & BOAZ	0011	112	14		000000	07999	00708	2	191 HICKORY AVE
WHALEN, MARY JEAN & ROBERT	0009	111	5		000000	07718	00484	2	REAR-GORDON AVE
WHATLEY, CHRISTOPHER M & LIANG CHI	0272	1904	3		000000	08821	00976	2	100 COPPELL DR
WHATLEY, SAMUEL & LYUDMILA	0057	305	31		000000	05088	01893	2	4 BRADFORD CT
WHEELER, CHARLOTTE W TRUSTEE	0031	204	2		000000	04828	01092	2	152 SUNSET LN
WHELAN, KEVIN F & IRENE	0076	410	7		000000	07715	00351	2	28 FLORAL TERR
WHITE, PATRICIA M	0112	709	12		000000	05533	00453	2	20 HODSKIN PL
WHITE, SEAN & AMY	0148	902	17		000000	02395	00415	2	16 NORMAN PL
WHITNEY, LAUREN JANE	0158	1001	18		000000	08006	00309	2	446 TENAFLY RD
WHITNEY, LAUREN JANE	0234	1602	15		000000	08005	00383	2	87 HIGHWOOD AVE
WICKEY, ERIC E & WALLIN, CAMILLE M	0009	111	8		000000	08233	00832	2	243 JEFFERSON AVE
WIE, MICHAEL & MARISA	0131	807	16		000000	08268	00796	2	160 TENAFLY RD
WIECEK, JEFFREY & ANNE E	0322	2507	4		000000	09256	00065	2	8 LESLIE PL
WIERCISZEWSKI, ANASTASIA	0169	1011	2	308	000000	08681	00126	2	27 W CLINTON AVE
WILCAL HOLDINGS LLC	0167	1011	2	201		02861	01198	2	27 W CLINTON AVE
WILDERMAN, MICHAEL J & AURIELLE S	0329	2604	1	01		04161	01742	2	236 HUDSON AVE
WILF, ORIN	0306	2301	13		000000	05266	00701	2	11 EDGEWOOD ST
WILKIE, MICHAEL & BYRNE MARGARET	0073	407	25		000000			2	49 NORMAN PL
WILLIAMS, FRANK R&ELSIE H ETAL TST	0161	1005	18		000000			4A	26 PIERMONT RD
WILLIAMS, GARTH & ISMAEL, HILDA	0064	402	8		000000	04750	01597	2	75 FLORAL TERR
WILLIAMS, JOHN J & CHIE M	0221	1502	12		000000	08968	00029	2	307 ENGLE ST
WILLIAMS, PAMELYN	0200	1309	9	1312		04554	00026	2	1312 THE PLAZA
WILLINGER, JONATHAN & CAARON B	0296	2102	19		000000			2	65 MAYFLOWER DR
WILLIS, WILLIAM E & JOYCE L	0319	2504	5		000000			2	190 TEKENING DR
WILMIT, ALAN & MARY B	0334	2803	6			08435	00019	2	282 HIGHWOOD AVE
WILSON MANOR ASSOCIATES LLC NJ	0292	2008	1		000000	03206	01329	4C	14 BLISS AVE
WILSON, LISA & PHILLIP	0170	1011	2	318		00153	00439	2	27 W CLINTON AVE
WILSON, PETER M	0209	1310	23		000000	07570	00048	2	250 COUNTY RD
WILSON, WILLIAM & NICOLE	0079	412	7		000000	08100	00582	2	72 NORMAN PL
WINDLER, EIAL & GRAFF, NOA	0306	2301	9		000000	04280	01023	2	53 EDGEWOOD ST
WINER, ASAF & GOLDBERG, JULIA FAYE	0245	1703	12		000000	05430	01641	2	79 HILLSIDE AVE
WINFIELD, HOWARD & LINDA	0007	108	17		000000			2	239 HICKORY AVE
WINFIELD, RICHARD P & J CULLEN	0237	1603	23		000000			2	74 MAGNOLIA AVE
WINNER, ROCHELLE & JILL TRSTES/ETAL	0273	1908	1		000000	03679	01557	2	4 BYRNE LN
WINSTON W CHEN & AMY A CHEN REV TR	0343	3001	17		000000	05330	01098	2	20 LANCASTER RD
WISH, JAMES CARL & DUGRE, JANINE K	0235	1603	4		000000	04090	01139	2	90 HIGHWOOD AVE
WITELSON, BOAZ & AYELET	0226	1503	33	01		01014	01773	2	25 GRANDVIEW TERR
WITKIN, STEVEN S & LINHARES, IARA	0201	1309	9	2112		01506	02284	2	2112 THE PLAZA
WITTEK, ALEC & COHEN, PAMELA	0302	2202	19		000000	07792	00770	2	131 DOWNEY DR
WODA, KEITH J & CLAUDIA B	0116	714	2		000000	08903	00151	2	89 WALNUT DR
WODESLAVSKY, BOAZ	0217	1404	17		000000	04444	01419	2	5 PETER LYNAS CT
WOLF, ADAM MARTIN	0228	1504	17		000000	05012	01825	2	3 BROOK RD
WOLF, AVNER	0131	807	8		000000	00295	02133	2	105 GEORGE ST
WOLF, DAVID & Yael	0106	704	5		000000	09471	00264	2	30 LEONARD AVE
WOLF, DAVID C & ELIZABETH HUDSON	0097	604	5		000000	07621	00038	2	94 WINDSOR RD
WOLF, ROBERT J & MARIE L	0032	205	9		000000	07707	00171	2	30 WIGHT PL
WOLFANGEL, LORRAINE	0168	1011	2	205		04981	00234	2	27 W CLINTON AVE
WOLFBERG, MATTHEW C & JUNE C	0097	603	40		000000			2	107 WINDSOR RD
WOLFERSBERGER, JOHN M & JANE A	0142	901	15		000000	07685	00906	2	108 W CLINTON AVE
WOLFF, PUNZ	0274	1909	12	104		09647	00453	2	1 BYRNE LN #4
WOLFROM, MATTHEW & MELLER, LAUREN	0312	2304	23		000000	01453	02159	2	175 STONEHURST DR
WOLINSKY, DAVID & IANNA CONNE, NANCY	0081	412	25		000000	08489	00976	2	284 KNICKERBOCKER RD
WOLMER, ROBERT & MARGARET	0344	3002	12		000000	08587	00033	2	11 KENT RD
WONG, ALFREDO & EMILIA YU	0350	3202	1		000000	07723	00780	2	234 BUCKINGHAM RD
WONG, CHEUNG CHING & AMY	0112	709	7		000000	08938	00078	2	17 TENAFLY RD
WONG, CHUM HUNG & KEYU	0141	901	4		000000	00000	00000	2	38 SURREY LN
WONG, EDMUND YUNPING & NG, LAI FAN	0008	109	13		000000	04361	00776	2	10 SPRUCE ST
WONG, JESSICA WING	0256	1803	12		000000	03349	02301	2	110 E CLINTON AVE
WONG, KWOK HEI MICHAEL	0062	309	26		000000	04791	01777	2	149 W CLINTON AVE
WONG, NELSON & LISA	0068	406	7		000000	01402	02339	2	214 W CLINTON AVE
WONG, ROGER & LAN LI	0320	2505	4		000000	08610	00229	2	25 GLENWOOD RD
WONG, STACY & CHEAH, BRYAN	0102	701	11		000000	04697	01445	2	14 HAMILTON PL
WONG, TAMETTE & HUANG, HAO XIAN	0260	1805	5		000000	09201	00425	2	138 E CLINTON AVE
WONG, WILLIAM SIU CHEONG & FUNG NINI	0088	503	3		000000	01681	00124	2	75 PALMER AVE
WOO, HIN KYEOL & RA, MOOJOONG	0147	902	8		000000	05333	01369	2	42 NORMAN PL
WOO, JUNGSOO	0255	1802	12		000000	04681	01277	2	2 HUYLER AVE

TAXING DISTRICT NO. 61 TENAFLY

COUNTY NO. 02 BERGEN

NAME OF OWNER ADDITIONAL OWNERS	PAGE NO.	BLOCK NO.	LOT NO.	LOT QUALIF.	ACCOUNT NO.	DEED BOOK	DEED PAGE	CLASS	PROPERTY LOCATION
WOO, STEVEN & YENA	0134	808	28		000000	02317	01511	2	62 GEORGE ST
WOODO LLC	0247	1707	2		000000	04670	00279	4A	26 E CLINTON AVE
WOODMAN, RYAN & PRABHAKAR, KARISHMA	0132	808	11.102			04215	00147	2	91 FRANKLIN ST
WOODSON, JOSEPH E JR & ELLEN B	0019	121	9		000000			2	14 HILLCREST RD
WORMSER, ALAN & IRIS	0295	2102	3		000000	08786	00463	2	36 CHURCHILL RD
WORMSER, SARA	0327	2603	4		000000	03574	00075	2	14 DOGWOOD LN
WORTMANN, CHARLES & CHRISTINA	0018	118	16		000000	02929	00074	2	125 NEWCOMB RD
WRIGHT, DAVID H & TALLEY	0288	2006	8.104			08568	00855	2	29 ENGLE ST
WRUBEL, NOAH & DANIELLA	0250	1710	7		000000	02630	00734	2	17 DEPEYSTER AVE
WU, LAWRENCE & TERESA	0147	902	11		000000	02967	00946	2	32 NORMAN PL
WU, LING & ZHANG, TING TING	0133	808	21		000000	02786	01311	2	94 GEORGE ST
WU, NORA CHENG	0185	1202	9		000000	02563	02073	2	94-98 CORTLANDT PL
WU, THOMAS M & PHAN, CHRISTINE H	0045	212	22			08710	00251	2	4 ESMOND PL
WU, WEI & DONG WANG	0173	1101	16		000000	01977	01144	2	59 SUNSET LN
WU, WENCHOU & DENG, YAIUAN	0147	902	9		000000	05305	00928	2	40 NORMAN PL
WU, XUEFENG & ZHANG, YA	0051	303	5		000000	04660	01909	2	65 N LYLE AVE
WU, YANG & WANG, YAFEI	0341	2902	17		000000	04685	00115	2	11 RIDGE RD
WU, YUE	0199	1309	9.1208			01330	00766	2	1208 THE PLAZA
WU, JACK & KUANG, CONG	0249	1709	4		000000	03939	00786	2	76 HILLSIDE AVE
WYSOKI, DAVID & RACHEL	0325	2507	42			07881	00925	2	22 GLENWOOD RD
XIE, JUAN & DENG, XIAOMU	0144	901	36		000000	02013	00834	2	12 CAMERON RD
XIE, JING & CHEN, WEI	0164	1007	23		000000	03554	00215	2	60 JEFFERSON AVE
XIE, YUPING & CAO, MINZHI	0126	804	11		000000	03867	01588	2	5 TENAFLY CT
XIN, TIANPEL A. & SHING M, LEE	0071	406	46		000000	00674	01601	2	121 SURREY LN
XIN, XUEJUN & DU, RONG	0069	406	15		000000	02319	02468	2	180 W CLINTON AVE
XU, DESMOND & YUAN, SHAMENG	0154	904	29		000000	08499	00116	2	28 GEORGE ST
XU, GONGLI & JI LIN	0059	307	6		000000	09490	00294	2	49 MELLON LN
XU, LIQING & XIAO HAN ZHANG	0046	301	16		000000	08031	00606	2	21 JEWETT AVE
XU, MANSHAN & CHEN, JING	0137	809	39		000000	01492	01805	2	49 HAMILTON PL
XU, MU & WU, JENNIFER	0142	901	11		000000	02750	01994	2	10 SURREY LN
XU, NING & WANG, WENJIE	0057	305	26		000000	02284	01016	2	257 W CLINTON AVE
XU, XIAOMENG & LU, YUNQI	0111	708	11		000000	05024	01263	2	18 WILKINS PL
XU, YUN YAN	0340	2902	14.708			01625	00672	2	708 HEIGHTS LN
XU, YURAN	0088	502	22		000000	04869	00830	2	119 ERLEDON RD
XU, CHEN	0227	1503	46		000000	03700	01486	2	320 ENGLE ST
XU, MEI	0338	2902	6		000000	03962	00139	2	49 NELSON PL
XU, YE & YE, SHUAI	0049	302	7		000000	05045	00811	2	45 N BROWNING AVE
XUE, ZHAOYI & VACCARELLO, JOSEPH	0003	104	15		000000	04089	01123	2	602 KNICKERBOCKER RD
YAAKOBI, ELDAD & ESTHER	0095	603	15		000000	05287	01816	2	122 PALMER AVE
YACAR, EREZ & YAKAR, SHOSHANA	0115	713	7		000000	08882	00443	2	116 WALNUT DR
YAFFEE, JONATHAN & MARJORIE	0310	2304	5		000000	08397	00971	2	151 STONEHURST DR
YAGHOUBIAN, NOA & SAMAN	0304	2203	28		000000	02941	00410	2	116 LEROY ST
YAKIR, GERSHON & IRIS	0096	603	26		000000	08199	00094	2	17 HARSEN RD
YAMADA, NORIHIKO & EIKO	0066	404	7		000000	08202	00148	2	27 S LYLE AVE
YAMAGUCHI, NAKO	0170	1011	2.403			05133	00631	2	27 W CLINTON AVE
YAMIN, EYAL YONA & BEN-ALON, RACHEL	0015	117	3		000000	04936	01021	2	238 HICKORY AVE
YAN, KENNETH & DIANA	0285	2005	5		000000	04799	00914	2	134 DOWNEY DR
YAN, MICHAEL	0201	1309	9.2111			05392	01123	2	2111 THE PLAZA
YAN, MICHAEL & JOANNE	0263	1808	1.02			04833	01766	2	70 LAWRENCE PARKWAY
YANG, CHIN & GUNAWAN, ANITA	0094	603	2		000000	01518	00265	2	22 COUNTRY CLUB RD
YANG, DAXIN & TSUI, CHING CHIU	0106	703	16		000000	02571	00204	2	36 DEAN DR
YANG, GE & XIAOHUI YUAN	0091	602	6		000000	00613	00304	2	32 CRABTREE LN
YANG, GEM OG & CHOE, HYEOKCHAN	0199	1309	9.1207			05009	00351	2	1207 THE PLAZA
YANG, JIAN HUA & WEN, YU	0018	118	18		000000	08280	00106	2	129 NEWCOMB RD
YANG, KUKCHIN & HWANG, JUNG HYUN	0180	1104	1.826			04580	01491	2	26 HEMLOCK LN
YANG, LANG & SI, DAORUI	0133	808	22		000000	04384	01773	2	92 GEORGE ST
YANG, LEE	0162	1005	25.106			01549	02369	2	34 PIERMONT RD
YANG, SHEN & MARLY TOMIZAWA	0022	124	1		000000	00216	00301	2	140 NEWCOMB RD
YANG, SHEN & MARLY TOMIZAWA	0022	124	2		000000	00216	00301	2	ESMOND PL
YANG, THOMAS & JO, CINDY HYUNSUK	0127	805	12		000000	08673	00806	2	12 JOYCE RD
YANG, YOONKON	0344	3002	7		000000	02286	01609	2	246 WOODLAND ST
YANG, BO & LI, ZHUO	0070	406	30		000000	03695	01374	2	45 SURREY LN
YANOFISKY, JASON & JAIME	0335	2804	2		000000	00628	00527	2	54 SUNDERLAND RD
YANOWITZ, KEITH & JENNIFER	0336	2804	11		000000	00721	01196	2	79 BERKELEY DR
YARDENI, ELLON & COHEN, MICHAL	0024	126	7		000000	03432	00564	2	113 COLUMBUS DR
YASHKARAN INVESTMENT, LLC	0159	1002	3		000000	08660	00568	2	54 W RAILROAD AVE
YASHKARAN INVESTMT LLC	0159	1002	4		000000	00529	00956	4A	52 W RAILROAD AVE
YAU, SUSAN & NELSON, JOSEPH EUGENE	0054	304	21		000000	04875	01300	1	26 N LYLE AVE

TAXING DISTRICT NO. 61 TENAFLY

COUNTY NO. 02 BERGEN

NAME OF OWNER ADDITIONAL OWNERS	PAGE NO.	BLOCK NO.	LOT NO.	LOT QUALIF.	ACCOUNT NO.	DEED BOOK PAGE	CLASS	PROPERTY LOCATION
YAVIN, ALON & INBAL	0224	1503	11		000000	04804 01597	2	77 PARK ST
YAYLA, WILLIAM BILAL & KATE SERAP	0099	605	2		000000	03168 00607	2	74 OAK AVE
YB USA LLC	0248	1708	7		000000	05285 00364	2	195 SERPENTINE RD
YE, BIN & FENG, WENZHENG	0178	1104	1.606			03546 01123	2	6 JAMES LN
YE, LUCHUAN & SONG, LINA	0092	602	9.08			04411 00010	2	6 FORCIER CT
YE, XIAOTING & WANG, SHANSHAN	0331	2605	5		000000	05253 00327	2	60 HOMESTEAD RD
YECHZKELL, EYAL & YIFAT	0304	2204	4		000000	09338 00008	2	144 OXFORD DR
YECIES, ERIC & WENDY A	0084	501	10			00900 01495	2	4 MARCOTTE LN
YEGEN, LONNA TRUST	0313	2306	13		000000	08172 00484	2	270 DEVON RD
YEH, JONATHAN & JENNY M	0284	2003	4		000000	00826 01919	2	15 PINE ST
YEH, STEVEN H C & PATRICIA S W	0062	309	14		000000	08664 00316	2	16 WOODMERE LN
YEHEZKEL, GUY & SILVIA	0332	2606	1		000000	02359 00998	2	4 STANTON RD
YEHUDA, GOLAN & DANA	0294	2101	4		000000	00308 00756	2	44 BUCKINGHAM RD
YELLIN, ERIC S & MARISA L HANDELMAN	0214	1402	13		000000	03756 01363	2	46 KNOLL RD
YEN, YUN-HUA	0211	1311	15.101			03309 00590	2	25 MAHAN ST
YEOM, YOUNG JIN & SUK HWAN OH	0203	1309	9.2216			00392 01906	2	2216 THE PLAZA
YEUNG, SUE & YUEN, GARRISON	0136	809	26		000000	04577 01879	2	16 COLEMAN TERR
YEUNG, YUKNGOR IDY	0239	1604	30		000000	04098 01120	2	7 EDWARD CT
YI, CHARLES & RUBY	0115	712	11		000000	07991 00703	2	20 CLOVER ST
YI, CHUN-WON & JOO YOUNG LEE	0227	1504	1		000000	00774 01898	2	94 PARK ST
YI, IMHYUK	0167	1011	2.110			01507 02189	2	27 W CLINTON AVE
YI, JASON & MI HEE	0002	103	1		000000	08763 00243	1	REAR-DAY AVE
YI, JIZU & CHEN, LIHUA	0012	114	2		000000	01506 00743	2	3 COLONIAL RD
YI, JOHN & KELLY	0311	2304	13		000000	05511 01406	1	258 E CLINTON AVE
YI, MYUNG SOON & TONG KON	0138	810	5		000000	09178 00225	2	108 FRANKLIN ST
YI, YO KYUNG	0008	110	2		000000	08338 00363	2	29 EAGER PL
YI, YUN & CHEN, DAN DAN	0151	903	20		000000	03881 00594	2	45 GEORGE ST
YIM, CHANG MIN RE & SHIN, SO YOUNG	0351	3203	2.02			05085 00797	15F	188 BUCKINGHAM ROAD
YIM, HAWARD K	0135	809	21		000000	04639 01166	2	36 COLEMAN TERR
YIM, SUNG C & SEUNG H	0269	1901	28		000000	00012 00739	2	74 DEAN DR
YIN, KAI & MIAO HAN	0144	901	35		000000	00761 00833	2	16 CAMERON RD
YIN, YUXIN & JIN, YAN	0114	712	4		000000	08187 00524	2	39 EVERGREEN PL
YING-GVJ TRUST	0207	1309	9.3313			03558 00515	2	3313 THE PLAZA
YING, ZHILIANG & WEI WEI CHEN	0237	1604	4		000000	01095 02064	2	114 HIGHWOOD AVE
YIP, SIMON SIU HIU & WONG, ADA LAI-TAO	0010	111	13		000000	08810 00800	2	107 GORDON AVE
YIP, WILLIAM WING HONG & CHEN, SHUXIAN	0218	1404	36		000000	04805 00163	2	55 ROYDEN RD
YOFFE, OMRI & JENNY	0335	2804	5		000000	03997 01960	2	28 SUNDERLAND RD
YOGEV, TOMER & INBAR	0335	2803	14		000000	04438 00859	2	63 RIDGE RD
YOM, KENNETH & SUN YOUNG	0096	603	36		000000	00624 02317	2	93 WINDSOR RD
YONA, SMADAR	0051	303	7		000000	03689 01645	2	55 N LYLE AVE
YOO, BERNARD & CHO, GRACE	0217	1404	12		000000	05110 01923	2	29 PETER LYNAS CT
YOO, CHOEL HYO & KIM, NA RAE	0202	1309	9.2205			03239 01995	2	2205 THE PLAZA
YOO, DONGIL & KYUNG HEE	0217	1404	13		000000	09164 00228	2	23 PETER LYNAS CT
YOO, KYUNGHOON	0345	3003	3		000000	04941 00698	2	147 BUCKINGHAM RD
YOO, MUN YOUNG & KIM, EUN HEE; YOO, HELEN	0175	1102	16		000000	03828 01728	2	73 GROVE ST (1FAMILY)
YOON, DAVID Y	0185	1203	10		000000	02189 00642	2	139 HICKORY AVE
YOON, EDWARD & JINA JUNG	0335	2803	11		000000	04403 00528	2	28 BERKELEY DR
YOON, JEAN	0201	1309	9.2101			05450 00527	2	2101 THE PLAZA
YOON, JEONG H	0274	1909	12.103			09413 00374	2	1 BYRNE LN #3
YOON, JONG PIL	0091	601	7		000000	05014 01658	2	117 IVY LN
YOON, MYUNGSUK & KIM, EUN PAA	0280	1913	16		000000	02961 00789	2	11 DOWNEY DR
YOON, PETER HYUN & SEO JEONG	0125	803	21		000000	04301 00093	2	81 JOYCE RD
YOON, RICHARD K & TILUN J CHAN-	0083	415	14		000000	03257 01569	2	125 SUSSEX RD
YOON, SEOKHO BRYAN	0001	102	4		000000	03524 00921	1	REAR-DAY AVE
YOON, SEOKHO BRYAN	0189	1208	1		000000	04604 01778	2	100 NEWCOMB RD
YOON, JAMES	0004	106	6		000000	03984 00713	2	52 DAY AVE
YOON, LAURENT & KOO, MINHEE	0252	1710	26		000000	05029 01004	2	29 KENWOOD RD
YOON, RICHARD S. & ROBERTS, SUSANNE M.	0223	1503	1.01			03650 00273	2	340 ENGLE ST
YOSEF, NIMROD & BAR, INBAL	0114	712	6		000000	03094 00606	2	25 EVERGREEN PL
YOSHIDA, SATOSHI & ARIA	0201	1309	9.2113			00262 01957	2	2113 THE PLAZA
YOSHIOKA, SHIRO & FUMIKO	0065	403	5		000000	08135 00065	2	23 S BROWNING AVE
YOSIFOVICH, PAVEL & IDIT CHITIAT-	0187	1205	15		000000	05080 00316	2	95 NEWCOMB RD
YOUN, MYUNG SOO	0073	407	32		000000	08488 00802	2	67 NORMAN PL
YOUNG, CHRISTINA	0106	703	20		000000	00804 00795	2	44 DEAN DR
YOUNG, JEFFREY S & FADER, LOUISE	0123	802	21		000000	08194 00574	2	242 TENAFLY RD
YOUNMEE-CHUN, OLIVIA	0075	408	6		000000	02440 01431	2	66 FLORAL TERR
YU-HOM, DEBBIE Y	0140	810	37		000000	02594 00689	2	31 LINDLEY AVE
YU, EUGENE & SHISHANG HO	0163	1007	10		000000	07989 00019	2	26 FOSTER RD

TAXING DISTRICT NO. 61 TENAFLY

COUNTY NO. 02 BERGEN

NAME OF OWNER ADDITIONAL OWNERS	PAGE NO.	BLOCK NO.	LOT NO.	LOT QUALIF.	ACCOUNT NO.	DEED BOOK PAGE	CLASS	PROPERTY LOCATION
YU, HENG & SHEN, TONG	0317	2501	5		000000	02747 00208	2	189 HIGHWOOD AVE
YU, KRYSTAL & LUK, JAMES	0104	702	25		000000	04703 00843	2	41 LEONARD AVE
YU, SEUNGSIK & IRENE	0098	604	19		000000	07592 00914	2	49 OAK AVE
YU, XINYI & FAN, QI	0107	704	10		000000	03848 00279	2	62 LEONARD AVE
YU, YOUNGSAM	0266	1809	9		000000	03340 01673	2	72 CRESTON AVE
YU, ZHENWEI & MA, LU	0317	2403	13		000000	02053 01745	2	201 E CLINTON AVE
YUAN, MING & CHEN, JIAQIN	0025	129	6		000000	04379 00833	2	142 COLUMBUS DR
YUAN, XIAOBIN & LI, CHANGSHUN	0009	110	15		000000	03095 00092	2	86 HAZELTON TERR
YUAN, YIH-LIANG & TSWEI-FEN LIU	0096	603	35			07608 00964	2	89 WINDSOR RD
YUDELOVITCH, JACOB & FANNY	0308	2302	7		000000		2	204 STONEHURST DR
YUN, HEEDONG & YUANJIA WANG	0138	810	16			09641 00088	2	8 DEMOTT ST
YUN, SANG Y & SOO K KIM	0158	1001	8		000000	03525 01668	2	31-33 GROVE ST
YUNIS PROPERTIES INC	0170	1011	3		000000	01893 01016	4A	32 WASHINGTON ST
YURICA, LAURA	0309	2302	23		000000	00968 01303	2	44 EDGEWOOD ST
ZACCARIO, ALAN J & MONICA A	0009	110	14		000000	07791 00389	2	84 HAZELTON TERR
ZACKS, BABETTE A	0277	1911	2		000000	08442 00479	2	6 HOWARD PARK DR
ZADOK, AMIRA	0243	1702	7		000000	01641 01054	2	25 RAVINE RD
ZAETS, NADEJDA	0116	714	1		000000	02596 00151	2	83 WALNUT DR
ZAFAR, KAMRAN	0212	1401	5		000000	08308 00758	2	23 N SUMMIT ST
ZAFAR, KAMRAN & ROOHI	0212	1401	6		000000	08515 00112	2	21 N SUMMIT ST
ZAFRIR, AVIV & ANA	0267	1901	7		000000	00447 00993	2	30 WESTERVELT AVE
ZAIFMAN, HAGAI & SHIRLEY	0190	1208	16		000000	00482 00051	2	79 COLUMBUS DR
ZAKS, LAURA	0149	902	31		000000	02895 02205	2	103 WESTERVELT AVE
ZAKS, MARY	0296	2102	21		000000		2	45 MAYFLOWER DR
ZALIHA, STEVEN & DANA	0321	2506	12		000000	04098 01995	2	17 MOUNTAIN RD
ZALTSMAN, ALEKSANDR & LOCSEH, PAMELA	0302	2203	3		000000	04999 00724	2	63 SUFFOLK LN
ZAPIACH, LUIS & KIMBERLY R	0311	2304	17		000000	02770 01466	2	295 DEVON RD
ZAPIACH, MAURICIO & MOONEY, C.	0289	2007	4		000000	09606 00299	2	96 ELM ST
ZARETSKY, ERIC V & NIIYA, YOSHIKO S	0022	123	10		000000	02170 00055	2	59 ESMOND PL
ZARWI, ALEXANDER & KADRA TRUSTS	0241	1605	20		000000	08174 00574	2	30 PARK ST
ZAUSNER, DANIEL & MARENOFF, SUSAN	0323	2507	12.01			04374 00912	2	224 HIGHWOOD AVE
ZAVODNICK-REYES, MIRIAM	0101	606	15		000000	07647 00946	2	140 WINDSOR RD
ZAWAHIR, MEEYAPILLAI K M & RAIS	0091	602	5		000000	02373 02011	2	40 CRABTREE LN
ZAWAHIR, RAIS	0091	602	8		000000	07652 00449	2	91 KNICKERBOCKER RD
ZECCARDI, CARMINE & JENNIFER	0309	2302	26		000000	04151 01118	2	66 EDGEWOOD ST
ZEEVI, MARK & AVIVA	0308	2302	6		000000	03202 01777	2	192 STONEHURST DR
ZELENY, BETKA	0337	2901	2		000000		2	50 RIDGE RD
ZELKOWITZ, DANIEL & RIMBERG, ALYX	0281	2001	14		000000	04702 00367	2	39 ELM ST
ZELTSE, OLEG & VIKTORIYA	0015	116	5		000000	01685 01239	2	4 HILLCREST RD
ZENDEL, ALEXEY & ALINA	0068	406	3		000000	05484 01162	1	230 W CLINTON AVE
ZEVELOFF, BARRY & SUSAN	0337	2901	6		000000	07870 00817	2	22 RIDGE RD
ZHANG, CHI & WEI	0005	107	8		000000	04300 00202	2	263 HICKORY AVE
ZHANG, FUSHENG & JIA, TIANYU	0281	2002	2		000000	05257 00995	2	12 DOWNEY DR
ZHANG, GUOQIN	0201	1309	9.2110			00476 01004	2	2110 THE PLAZA
ZHANG, GUOQIN & WANG, LEI	0202	1309	9.2208				2	2208 THE PLAZA
ZHANG, GUOQUIN & LEI WANG	0201	1309	9.2106			00274 02443	2	2106 THE PLAZA
ZHANG, HONG & LIU, CHENLU	0081	412	24		000000	05310 00335	2	278 KNICKERBOCKER RD
ZHANG, JIANDONG & FAN, WEN	0135	809	10		000000	09377 00425	2	10 BENJAMIN RD
ZHANG, JINGBO & JING YU	0231	1601	1		000000	08161 00553	2	180 COUNTY RD
ZHANG, JOHN & KIM, HA LEE	0154	904	26		000000	05111 00681	2	36 GEORGE ST
ZHANG, KE & LIU, XIAOTING	0140	810	41		000000	05504 01003	2	23 LINDLEY AVE
ZHANG, LEI & DONGYUAN XING	0108	704	23		000000	01076 00571	2	78 TENAFLY RD
ZHANG, LEI & XING DONGYUAN	0318	2502	10		000000	05045 01995	2	215 HIGHWOOD AVE
ZHANG, LI MING & LINNA LIVING TRST	0184	1202	4		000000	04720 00094	2	30 DAVENPORT AVE
ZHANG, LIN	0014	115	1		000000	05169 01762	2	1 HILLCREST RD
ZHANG, MING & HU, XIAOPEI	0273	1909	4			03350 00493	2	71 SHERWOOD RD
ZHANG, QIAO % REALTY INTERNATIONAL	0213	1402	11		000000	02704 02173	2	4 N SUMMIT ST
ZHANG, REN-JIE & CHEN, YAN	0078	411	14		000000	01725 02303	2	16 GREENTREE TERR
ZHANG, YAN LIN	0271	1903	2		000000	08990 00470	2	4 COPPELL DR
ZHANG, YAN MEI	0178	1104	1.524			00452 02414	2	24 COBBLESTONE WAY
ZHANG, YONG	0329	2604	2.04			03267 02007	2	17 MILLERS CROSSING
ZHANG, YUAN	0027	131	7		000000	03490 01906	2	105 SUNSET LN
ZHANG, YUBING	0021	123	9		000000	02700 02126	2	146 NEWCOMB RD
ZHANG, YUE & WANG, XUEYU	0285	2004	9		000000	01755 02186	2	131 ELM ST
ZHANG, ZHENGLEI	0181	1105	10.101			04864 00830	2	4 MAHAN ST
ZHANG, ZHENGLEI	0187	1205	8.102			02945 02413	2	134 HICKORY AVE
ZHANG, ZHENGLEI	0216	1404	1		000000	02604 00429	2	32 KNOLL RD
ZHANG, ZHIHONG & YING LIU	0099	605	1.01		000000	01627 01168	2	82 OAK AVE

TAXING DISTRICT NO. 61 TENAFLY

COUNTY NO. 02 BERGEN

NAME OF OWNER ADDITIONAL OWNERS	PAGE NO.	BLOCK NO.	LOT NO.	LOT QUALIF.	ACCOUNT NO.	DEED BOOK PAGE	CLASS	PROPERTY LOCATION
ZHANG, ZI WU & MEI LAN CHAN	0159	1002	9		000000	08243 00255	4A 42	W RAILROAD AVE
ZHANG, ZI-YAO & RONG-QIN ZHANG	0172	1011	22		000000	07954 00993	4A 5-7	W CLINTON AVE
ZHANG, ANGELA & BO-HANG; CHEUNG, CHESTER	0040	209	21		000000	04783 00052	2 265	RIVEREDGE RD
ZHANG, SHUJING & WANG, ZHICHAO	0104	702	21		000000	03833 00188	2 63	LEONARD AVE
ZHANG, ZESHENG & HUANG, ZISHAN	0081	413	5		000000	02300 02301	2 166	WESTERVELT AVE
ZHAO, DAN & YUN, YUN	0200	1309	9.1305			05157 01525	2 1305	THE PLAZA
ZHAO, JONATHAN & LIANG, YUK FONG	0015	117	7		000000	05331 00766	2 228	HICKORY AVE
ZHAO, SHUO W	0053	304	8.01			04267 00224	2 411	KNICKERBOCKER RD
ZHAO, YUE & CAO, HONGLEI	0277	1911	1		000000	05442 01332	2 2	HOWARD PARK DR
ZHENG, AIDI (ETAL)	0243	1702	5		000000	01562 02370	2 28	LAUREL AVE
ZHENG, OSCAR & LI, MINGJUE	0222	1502	23		000000	02667 02433	2 7	SISSON TERR
ZHENG, SHIGANG & WAN, RUI	0266	1809	14		000000	05170 01443	2 97	COPPELL DR
ZHENG, XIONGJUN & TAO, RAN	0111	708	7		000000	04653 00643	2 9	IVY LN
ZHENG, YING & CHONG, SONG	0270	1901	37		000000	00019 00248	2 94	DEAN DR
ZHENG, YIXUE & CUI, ZHENYU	0080	412	17		000000	03844 00106	2 159	WESTERVELT AVE
ZHOU YITING & JIANG, YUE	0311	2304	9		000000	03550 00365	2 234	E CLINTON AVE
ZHOU, CHUN & LIU, CHENHONG	0046	301	14		000000	01490 00681	2 25	JEWETT AVE
ZHOU, HENRY & ELISABETH	0260	1805	6			01887 00354	2 148	E CLINTON AVE
ZHOU, JIN & XIA, CHEN	0136	809	29.101			05481 01646	2 127	TENAFLY ROAD
ZHOU, MICHAEL & XUE, HAORAN	0104	702	29		000000	04740 00403	2 17	LEONARD AVE
ZHOU, YUN & LIU, WENYAN	0335	2803	10		000000	04308 00431	2 56	BERKELEY DR
ZHOU, ZHENGHUA & JIANG, HONGSHI	0177	1104	1.205			01479 00855	2 5	COBBLESTONE WAY
ZHU, HAROLD & KATE SUN	0037	208	20		000000	09649 00495	2 479	KNICKERBOCKER RD
ZHU, XIAO CHAO & DINA CHEN	0187	1205	17		000000	09562 00056	2 206	JEFFERSON AVE
ZIDKONY, LETAL YISRAELA	0084	415	20		000000	05233 00751	2 159	SUSSEX RD
ZIESSLER, KATJA	0236	1603	11		000000	03895 00786	2 253	ENGLE ST
ZIKRIA, AISHA	0152	903	34		000000		2 330	TENAFLY RD
ZILOTTI, JULIANNE & IVAN ZILOTTI	0123	802	15		000000	03539 01821	2 6	MOLLER ST
ZIMMERN, RACHEL K & ZACHARY A	0310	2304	4		000000	05306 00815	2 145	STONEHURST DR
ZINGLER, MELANIE S	0115	713	8		000000	08490 00427	2 122	WALNUT DR
ZINNA, SIMONE H	0137	809	37		000000	02309 02136	2 39	HAMILTON PL
ZIPPERLE, CARL F & KIM L	0245	1703	10		000000		2 89	HILLSIDE AVE
ZIV, AMIR & ANAT	0059	307	4		000000	09143 00152	2 56	LYLEWOOD DR
ZIV, MIRI & NITZAN	0147	902	15		000000	05532 00293	2 20	NORMAN PL
ZIV, SHAI & ORNA	0079	412	4		000000	01160 00781	2 80	NORMAN PL
ZLOTNICK, PETER & RONNI	0129	806	6		000000	08607 00332	2 27	LOUISE LN
ZOARTES, DAVID & LIDIA	0117	714	20			03348 02172	2 46	WILLOW LN
ZOU, YANG & ZENG, XI	0129	806	8		000000	04908 00041	2 19	LOUISE LN
ZUBAYDULLIN, TIMUR & MOSHINSKI, GALINA	0020	121	23		000000	04430 00550	1 21	SUNSET TERR
ZUBKOV, IGOR	0178	1104	1.703			02300 01424	2 3	HEMLOCK LN
ZUBKOV, IGOR & INNA GERTS-	0152	903	26.101			04265 01848	2 280	TENAFLY RD
ZUCH, SUSAN H & JENNIFER	0120	801	8		000000	04374 01482	2 112	WESTERVELT AVE
ZUCKERMAN, KATHERINE & K PAPAPETROU	0012	113	9		000000	00470 01833	2 45	MARCONI ST
ZUCKERMAN, SLOAN MARSHALL & JENNIFER	0149	902	38		000000	01425 00063	2 127	WESTERVELT AVE
ZUKOFF, SETH & SHELLY	0340	2902	14.500			02156 01185	2 500	HEIGHTS LN
ZULLOW, EDWARD & DAVIDA	0139	810	27		000000		2 12	ROBERTS CT
ZUNZUROVSKI, ALEKSANDAR ETAL	0107	704	7		000000	01612 02041	2 44	LEONARD AVE
ZUR, CHEN & SHARON	0338	2902	1		000000	03268 01181	2 11	BERKELEY DR
ZURLINI, MARK & PAULA	0184	1202	1		000000		2 100	CORTLANDT PL
ZUSU, LLC	0221	1502	15		000000	01587 01051	2 19	SISSON TERR
ZWICK, YAIR & DALIA	0114	712	2		000000	07717 00591	2 57	EVERGREEN PL
ZYRIANOVA, ALEXANDRA	0165	1010	5		000000	02053 01321	4A 9-15	WASHINGTON ST
1 LINDLEY AVENUE TENAFLY, LLC	0141	810	52		000000	01571 02283	4C 1	LINDLEY AVE
1 WILSON ROAD LLC	0318	2502	8.01			03570 00014	2 1	WILSON RD
1 WILSON ROAD LLC	0318	2502	8.03			03570 00014	1	WILSON RD
1-5 HAMILTON PL LLC	0136	809	30		000000	03675 01939	2 1	HAMILTON PL
1ST FIDELITY % THOMSON REUTERS	0153	904	3		000000		4A 16	W CLINTON AVE
1ST FIDELITY % THOMSON REUTERS	0153	904	4		000000		4A 6	W CLINTON AVE
1ST FIDELITY % THOMSON REUTERS	0153	904	5				4A	FRANKLIN ST
1ST FIDELITY % THOMSON REUTERS	0171	1011	21		000000		4A 1	W CLINTON AVE
10 ENGLE LLC	0293	2008	16		000000	05240 00882	2 10	ENGLE ST
102 WESTERVELT LLC	0120	801	14		000000	05505 01173	2 102	WESTERVELT AVE
102-104 FRANKLIN ST LLC	0138	810	4		000000	04903 00486	2 102-104	FRANKLIN ST
105 PIERMONT ROAD TRUST	0208	1309	11		000000	04336 00236	4B 105	PIERMONT RD
105-107 FRANKLIN ST LLC	0133	808	14		000000	02011 02188	2 105-107	FRANKLIN ST
109 MAIN ST LLC	0152	903	33		000000	01053 00820	2 322-324	TENAFLY RD
11 CHESTNUT ST LLC	0159	1002	11		000000	04137 01265	4A 11	CHESTNUT ST
11 RAILROAD AVE LLC	0171	1011	15		000000	03907 00438	4A 11	W RAILROAD AVE

TAXING DISTRICT NO. 61 TENAFLY

COUNTY NO. 02 BERGEN

NAME OF OWNER ADDITIONAL OWNERS	PAGE NO.	BLOCK NO.	LOT NO.	LOT QUALIF.	ACCOUNT NO.	DEED BOOK PAGE	CLASS	PROPERTY LOCATION
11-15 GROVE ST EQUITY, LLC	0160	1003	4		000000	09081 00157	4C	11-15 GROVE ST
114 COUNTY ROAD REALTY LLC NJ	0233	1601	30		000000	04254 00915	4A	114 COUNTY RD
114 HUDSON AVE LLC	0219	1501	4		000000	05520 01177	2	114 HUDSON AVE
115 COUNTY LLC%INDUSTRY CONSULTING	0160	1005	5.01				4A	115 COUNTY RD
121 N SUMMIT ST LLC	0194	1301	2			08410 00939	4A	145 PIERMONT RD
121 N SUMMIT ST LLC	0194	1301	3			08410 00943	4A	121-131 SUMMIT ST
123 DEAN DRIVE LLC	0157	906	4		000000	03175 01379	1	123 DEAN DR
123 IVY LANE LLC	0091	601	9		000000	03050 00481	2	123 IVY LN
124 ESSEX DRIVE LLC	0351	3203	13		000000	04749 00192	2	124 ESSEX DR
124 HICKORY LLC	0188	1206	2		000000	03428 02219	2	124 HICKORY AVE
124 WINDSOR LLC	0099	604	25		000000	02844 00498	2	124 WINDSOR RD
124-126 TENAFLY RD LLC	0140	810	31		000000	04214 01347	2	124-126 TENAFLY RD
125 HUDSON AVE LLC	0215	1402	28		000000	04817 01274	2	125 HUDSON AVE
125 PIERMONT RD LLC% J ARMANIACO	0195	1305	3		000000	07773 00669	4A	125 PIERMONT RD
127 HICKORY PROPERTIES LLC	0186	1204	7		000000	02944 00061	2	127 HICKORY AVE
129 DEAN DRIVE LLC	0157	906	3		000000	03144 01718	1	129 DEAN DR
13 WIGHT PLACE LLC	0041	210	12		000000	03107 01255	2	13 WIGHT PL
130 COUNTY RD, LLC % DAPHNE BLOORE	0233	1601	32		000000	08708 00060	4A	130 COUNTY RD
131 DEAN DRIVE LLC	0157	906	2		000000	03144 01725	1	131 DEAN DR
1355 15TH STREET FLNJ LLC C/O J KIM	0103	702	10		000000	05140 00366	2	24 LINDLEY AVE
14-16-18 WASHINGTON PARTNERS LLC	0170	1011	7		000000	01735 00658	4A	14-16-18 WASHINGTON ST
141 DEVON LLC	0303	2203	10		000000	04743 00366	2	141 DEVON RD
145 DEAN TENAFLY LLC	0157	906	1		000000	04820 00624	4A	145 DEAN DR
145 HIGHWOOD AVENUE TENAFLY LLC	0230	1505	31		000000	04840 01547	2	145 HIGHWOOD AVE
145 TENAFLY RD LLC	0135	809	13		000000	05345 00359	1	145 TENAFLY RD
147 JEFFERSON AVE TRUST	0034	207	16		000000	05157 00018	2	147 JEFFERSON AVE
147 PIERMONT LLC	0194	1301	1		000000	04780 01916	4A	147 PIERMONT RD
148 SUNSET LLC	0031	204	4		000000	05367 00015	2	148 SUNSET LN
15 ELKWOOD TERRACE TENAFLY LLC	0293	2009	8		000000	02030 00313	2	15 ELKWOOD TERR
15 FRANKLIN STREET ASSOCIATES LLC	0153	904	6		000000	04820 01166	4A	15 FRANKLIN ST
15 HIGHWOOD LLC	0161	1005	15		000000	00510 01159	4A	15 HIGHWOOD AVE
15 WAKELEE DRIVE CORP	0155	905	4.101				4A	26 FRANKLIN ST
15 WAKELEE DRIVE CORP	0155	905	4.201				2	26 FRANKLIN ST
15 WAKELEE DRIVE CORP	0156	905	4.206				2	26 FRANKLIN ST
15 WAKELEE DRIVE CORP	0156	905	4.301				2	26 FRANKLIN ST
15 WAKELEE DRIVE CORP	0156	905	4.306				2	26 FRANKLIN ST
152 W CLINTON LLC	0069	406	22		000000	05225 01172	2	152 W CLINTON AVE
153 COUNTY LLC	0182	1105	13			02788 01380	2	153 COUNTY RD
17 WIGHT PLACE LLC	0041	210	10		000000	05527 00582	2	17 WIGHT PL
178 TENAFLY ROAD LLC	0131	807	19		000000	04759 00082	2	178 TENAFLY RD
18 PIERMONT RD ASSOC %KENT BUILDERS	0161	1005	17		000000		4A	18 PIERMONT RD
184 PHELPS LLC	0002	103	5		000000	04805 01910	1	REAR-DAY AVE
184 TENAFLY ROAD LLC	0130	807	1		000000	02933 00153	2	184 TENAFLY RD
184 TENAFLY ROAD LLC	0151	903	23		000000	02942 00562	2	254-258 TENAFLY RD
188 FAIRVIEW AVENUE LLC	0351	3203	10		000000	05423 00944	2	90 ESSEX DR
19 ENGLE STREET, LLC	0289	2006	9		000000	01578 01603	4A	19 ENGLE ST
19 FRANKLIN ST ASSOC LLC	0153	904	7		000000	08691 00372	4A	19 FRANKLIN ST
19 PETER LYNAS CT LLC	0217	1404	14		000000	05478 00764	2	19 PETER LYNAS CT
190 COUNTY ROAD LLC	0231	1601	3		000000	03320 00587	2	190 COUNTY RD
2 DEAN DRIVE TENAFLY LLC	0119	715	16.101			02800 01084	4A	2 DEAN DR
2 DEAN DRIVE 3RD FLOOR LLC	0119	715	16.401			02120 00098	4A	2 DEAN DR
2 PLEASANT AVENUE LLC	0077	411	5		000000	05212 00097	2	2 PLEASANT AVE
20 CHESTNUT ST LLC	0160	1003	2		000000	04027 00648	4A	20 CHESTNUT ST
20 COUNTY RD LLC%NORT.VALLEY MOTORS	0242	1701	13		000000	00708 02078	4A	20 COUNTY RD
20 MIDWOOD LLC	0019	121	3		000000	05118 00865	2	20 MIDWOOD RD
207 HIGHWOOD AVE LLC	0318	2502	7		000000	01519 01664	2	207 HIGHWOOD AVE
21 COUNTY ROAD CORNER LLC	0172	1012	3		000000	04544 00347	4A	21 COUNTY RD
21 E CLINTON LLC	0246	1706	2		000000	04526 01974	2	21 E CLINTON AVE
22 ELM LLC	0159	1002	12		000000	05520 01883	4A	15 CHESTNUT ST
22 GREENTREE TERRACE LLC	0078	411	13		000000	05349 00614	2	22 GREENTREE TERR
22 JERSEY TENAFLY LLC NJ	0195	1305	5		000000	04902 01470	4A	22 JERSEY AVE
22 LESLIE TENAFLY LLC	0322	2507	6		000000	05229 00052	1	22 LESLIE PL
22 LINDLEY AVENUE LLC	0103	702	11		000000	03597 01945	2	22 LINDLEY AVE
22-24 WASHINGTON ST LLC % DAE SHIN	0170	1011	5		000000	03167 01072	4A	22 WASHINGTON ST
221 DEVON ROAD LLC	0303	2203	7		000000	03786 00905	2	221 DEVON RD
221 LYDECKER LLC	0336	2805	5		000000	05150 00006	2	50 TRAFALGAR RD
229 HICKORY AVE HOLDINGS LLC	0006	108	13		000000	05502 01009	2	229 HICKORY AVE
234 TENAFLY LLC	0123	802	19		000000	02777 01558	2	234 TENAFLY RD

TAXING DISTRICT NO. 61 TENAFLY

COUNTY NO. 02 BERGEN

NAME OF OWNER ADDITIONAL OWNERS	PAGE NO.	BLOCK NO.	LOT NO.	LOT QUALIF.	ACCOUNT NO.	DEED BOOK PAGE	CLASS	PROPERTY LOCATION
24 AND 28 COUNTY ROAD LLC	0242	1701	14		000000	03190 00622	4A 24	COUNTY RD
24 AND 28 COUNTY ROAD LLC	0242	1701	15		000000	03190 00699	4A 28	COUNTY RD
24 COLUMBUS LLC	0175	1102	7		000000	05052 00247	1 24	COLUMBUS DR
24 HILLSIDE LLC	0246	1705	1		000000	02844 00424	2 24	HILLSIDE AVE
24 MALCOLM LLC	0093	602	28		000000	03089 00367	2 24	MALCOLM CT
240 76TH LLC	0144	901	41		000000	03596 01077	4C 325	TENAFLY RD
25 CENTRAL AVE TENAFLY LLC	0183	1105	31		000000	04813 01921	4A 25	CENTRAL AVE
25 HIGHWOOD AVE REALTY LLC	0161	1005	14		000000	00410 01051	4A 25-33	HIGHWOOD AVE
25 WASHINGTON AVENUE LLC ETAL	0166	1010	8		000000	05479 01598	4A 25	WASHINGTON ST
251 COUNTY ROAD LLC	0196	1308	6		000000	05223 00290	4A 251	COUNTY RD
252 ENGLE LLC	0239	1604	34		000000	02353 00966	2 252	ENGLE ST
252 HIGHWOOD LLC	0342	2903	6		000000	05462 01001	2 21	HASTINGS DR
255 COUNTY ROAD LLC	0196	1308	5		000000	03165 01763	4A 255	COUNTY RD
26 PROSPECT TERRACE LLC	0210	1311	2		000000	04984 01992	2 26	PROSPECT TERR
264 TENAFLY ROAD REALTY LLC	0151	903	24.101				2 264	TENAFLY RD
264 TENAFLY ROAD REALTY, LLC	0151	903	24.102				2 266	TENAFLY RD
277 COUNTY ROAD LLC	0196	1308	2		000000	04815 00746	4A 277-285	COUNTY RD
28NBTYL LLC NJ	0326	2601	16		000000	02656 00893	2 28	N BRAE CT
283 W ENGLEWOOD AVE LLC	0002	103	7		000000	04855 00668	2 603	KNICKERBOCKER RD
29 GEORGE STREET LLC	0150	903	13		000000	03130 00075	2 29	GEORGE ST
290 TENAFLY ROAD LLC	0152	903	27.102			03307 02139	2 290	TENAFLY ROAD
294 TENAFLY LLC	0152	903	28		000000	02294 02299	2 294-296	TENAFLY RD
3 GEORGE ST PROPERTY LLC	0150	903	4		000000	05201 00234	2 3	GEORGE ST
3-5 BENJAMIN RD LLC	0128	805	20		000000	03109 00619	2 3-5	BENJAMIN RD
3C WEST CLINTON LLC	0169	1011	2.303			01858 01906	2 27	W CLINTON AVE
30 ENGLE ST LLC %GOLDBERG REALTY	0292	2007	36		000000	01281 02278	4C 30	ENGLE ST
306 RIVEREDGE LLC	0045	301	1		000000	04283 01321	2 306	RIVEREDGE RD
31 PROSPECT PROPERTIES LLC	0197	1309	8			05466 00394	4A 31	PROSPECT TERR
314 COUNTY ROAD LLC	0212	1401	2		000000	05223 00369	2 314	COUNTY RD
32HILLSIDETEN LLC	0246	1705	3		000000	05470 01959	2 32	HILLSIDE AVE
33 ENGLE LLC	0288	2006	7		000000	05199 01633	1 33	ENGLE ST
33 MALCOLM LLC	0094	602	30		000000	04319 01005	2 33	MALCOLM CT
34MLC LLC	0093	602	29		000000	05474 01637	2 34	MALCOLM CT
35 JEWETT AVE LLC	0046	301	9		000000	05380 01030	2 35	JEWETT AVE
35 NEWCOMB LLC	0188	1206	6		000000	08374 00804	2 35	NEWCOMB RD
35 PROSPECT PROPERTIES LLC	0197	1309	7		000000	05466 00151	2 35	PROSPECT TERR
351 TENAFLY LLC	0164	1008	3			03878 00611	2 351	TENAFLY RD
38 PIERMONT LLC	0160	1005	1			02681 02055	2 38	PIERMONT AVE
39 GROVE LLC	0132	808	7		000000	04015 01569	2 79	FRANKLIN ST
39 GROVE LLC	0158	1001	6		000000	04050 00502	2 39	GROVE ST
4 HIGHWOOD TENAFLY LLC	0172	1012	8		000000	05111 00505	4A 4	HIGHWOOD AVE
4 KNOLL ROAD LLC	0217	1404	24		000000	04794 00264	2 4	KNOLL RD
4-8 NEW ST, LLC % KENNETH SONZOGNI	0246	1706	1		000000	07770 00377	4C 4	NEW ST
40 WESTERVELT LLC	0267	1901	2		000000	04641 00764	2 40	WESTERVELT AVE
41-43 LINDLEY AVENUE LLC	0140	810	32		000000	04783 01248	2 41-43	LINDLEY AVENUE
42 ELM LLC	0286	2006	2		000000	02844 00670	2 42	ELM ST
42 MACKAY DRIVE LLC	0093	602	23		000000	03118 01163	2 42	MACKAY DR
428 TENAFLY ROAD LLC	0160	1003	1		000000	01360 02274	4A 428	TENAFLY RD
44 FRANKLIN ST LLC%GENERAL PLUMBING	0156	905	7		000000	01367 00371	4A 44	FRANKLIN ST
44 GEORGE ST HOLDINGS LLC	0154	904	22		000000	05194 01207	1 44	GEORGE ST
44 RAILROAD LLC	0159	1002	7		000000	04326 00572	2 46	W RAILROAD AVE
44 RAILROAD LLC	0159	1002	8		000000	04331 01124	4A 44	W RAILROAD AVE
45 DAY AVENUE LLC	0002	103	10		000000	05350 01119	2 45	DAY AVE
45-47 NEWCOMB LLC	0188	1206	7		000000	01928 02197	2 45-47	NEWCOMB RD
46 W CLINTON AVE LLC	0150	903	1		000000	00466 00956	4A 340	TENAFLY RD
52 GORDON LLC	0186	1204	3		000000	03422 00965	2 52	GORDON AVE
54 FOREST LLC	0321	2506	6		000000	05354 01801	2 54	FOREST RD
55 FARVIEW LLC	0323	2507	21			03408 00052	2 55	FARVIEW RD
555 WRA LLC	0171	1011	12		000000	04576 01639	4A 15	W RAILROAD AVE
56 GORDON TENAFLY LLC	0186	1204	2		000000	05116 00458	1 56	GORDON AVE
58 CRABTREE LLC	0091	602	3		000000	03048 01798	2 58	CRABTREE LN
59 BUFF LLC	0029	201	9		000000	02844 00649	2 59	BUFF RD
6 FOSTER ROAD CO.	0163	1007	13		000000	00170 00132	2 6	FOSTER RD
6 RAILROAD AVE LLC	0171	1011	18			03920 01078	4A 6	W RAILROAD AVE
6 VALLEY LLC	0248	1708	10		000000	04522 01540	2 6	VALLEY PL
6-8 TENAFLY LLC	0171	1011	10		000000	00570 02273	4A 6-8	WASHINGTON ST
60 DEMOTT STREET TENAFLY, LLC	0138	810	7.101			01571 02148	2 60	DEMOTT ST
60 DEMOTT STREET TENAFLY, LLC	0138	810	7.102			01571 02148	2 60	DEMOTT ST

TAXING DISTRICT NO. 61 TENAFLY

COUNTY NO. 02 BERGEN

NAME OF OWNER ADDITIONAL OWNERS	PAGE NO.	BLOCK NO.	LOT NO.	LOT QUALIF.	ACCOUNT NO.	-----DEED----- BOOK PAGE CLASS	-----PROPERTY----- LOCATION
60 WESTERVELT AVE LLC	0137	810	1			04001 01395 4A 60	WESTERVELT AVE
61 SURREY LANE LLC	0070	406	33		000000	05479 01758 2 61	SURREY LN
62 PIERMONT RD LLC C/O GEORGE TONAJ	0182	1105	23			04272 00797 1 45	HAROLD ST
62 PIERMONT ROAD LLC % GEORGE TONAJ	0183	1105	37		000000	04272 00804 1 62	PIERMONT RD
62 W MAHAN LLC	0180	1104	2.01			00807 01123 2 62	MAHAN STREET
64 NO SUMMIT LLC	0197	1308	11		000000	01507 01574 4A 64	N SUMMIT ST
64 NORTH SUMMIT LLC	0195	1307	1		000000	03214 00328 4A 82	N SUMMIT ST
66 DAVENPORT AVE LLC	0183	1201	5		000000	08839 00265 2 66	DAVENPORT AVE
66 DEAN DR HOLDINGS LLC	0269	1901	25		000000	05532 00500 2 66	DEAN DR
66 JEFFERSON TENAFLY LLC	0164	1007	24		000000	05453 00369 2 66	JEFFERSON AVE
66 PROSPECT LLC	0231	1601	6			02843 02335 2 68	PROSPECT TERR
66-68 CORTLAND PLACE LLC	0188	1206	9		000000	02024 00378 2 66-68	CORTLANDT PL
71 DAY AVE LLC	0002	102	12		000000	05211 00188 2 71	DAY AVE
75 HIGHWOOD AVE LLC	0232	1601	21		000000	05465 00427 2 75	HIGHWOOD AVE
75-77 FRANKLIN STREET LLC	0132	808	6		000000	04795 00313 2 75-77	FRANKLIN ST
79 BUFF LLC	0029	201	4		000000	05529 00574 2 79	BUFF RD
8 GEORGE STREET LLC	0155	904	38		000000	02624 00594 2 8	GEORGE ST
8 HENRY STREET LLC NJ	0077	411	3		000000	05031 01799 2 8	HENRY ST
83 GROVE LLC	0175	1102	13		000000	05184 00839 2 83	GROVE ST
84 DEPEYSTER LLC	0321	2505	16		000000	05221 01041 1 84	DEPEYSTER AVE
87 COUNTY LLC % IMAD BAGHAL M.D.	0161	1005	9		000000	02263 00561 4A 87	COUNTY RD
88 MACKAY LLC	0098	604	16		000000	05145 01334 1 43	OAK AVE
88 MACKAY LLC	0113	710	4		000000	05366 00791 1 17	CHERRY ST
90 CORTLAND PL LLC % PAE	0185	1202	8		000000	00756 00645 2 90	CORTLANDT PL
91 W CLINTON TENAFLY LLC	0164	1008	5			05309 01561 4A 91	W CLINTON AVE
95 COUNTY ROAD LLC	0161	1005	8		000000	05327 01986 4A 95	COUNTY RD
97 MAGNOLIA ASSOCIATES, LLC	0232	1601	18		000000	00100 00658 2 97	MAGNOLIA AVE
97 PALMER LLC	0089	503	9		000000	05243 01425 1 97	PALMER AVE

TAXING DISTRICT NO. 61 TENAFLY

COUNTY NO. 02 BERGEN

NAME OF OWNER ADDITIONAL OWNERS	PAGE NO.	BLOCK NO.	LOT NO.	LOT QUALIF.	ACCOUNT NO.	-----DEED----- BOOK PAGE	-----PROPERTY----- CLASS LOCATION
------------------------------------	-------------	--------------	------------	----------------	----------------	-----------------------------	--------------------------------------

VERIZON % DUFF & PHELPS

0001

3600

1

6A VARIOUS

Block No. Lot No. Qualification Account No.	Land Dimensions Building Description Additional Lots Acreage	Prop. Class	Owner's Name Address City State Property Location	Billing Code Zip Code	Land Improvement Exemption Net Total	2025 Property Tax Special Dist	2025 Total Tax Deduction Net Tax	Amt.Billed 2025 1st Q 2nd Q Total	2nd Half 2025 3rd Q 4th Q Total	Preliminary 2026 Tax 1st Q 2nd Q Total
100 1	L6 ASSESSED BY VACANT LAND .0000	4A	CSX TRANSPORTATION 500 WATER STREET JACKSONVILLE, FL VARIOUS	32202	0 0 0	00	00 00 00	00 00 00	00 00 00	00 00 00
101 1 000000	45X32 IRR VACANT LAND .0000	1	CODINA, GUSTAVO 286 PHELPS AVE BERGENFIELD, NJ REAR-DAY AVE	07621 0001	36000 0 36000	107028	107028 00	25569 25569	27693 28197	26800 26800
101 2	43X130 IRR 2S-AL-F-AG-1U .0000	2	BUONOMO, LOUIS G & MARISA AMATO 73 DAY AVE TENAFLY, NJ 73 DAY AVE	07670	272000 134600 406600	1208822	1208822 00	288788 288788	312777 318469	302200 302200
102 1	80X45 2GF .0826	2	MOON, JAMES GRAHAM & SUSANA 294 PHELPS AVE BERGENFIELD, NJ REAR-DAY AVE	07621	27600 10800 38400	114163	114163 00	27274 27273	29540 30076	28500 28500
102 2 000000	60X45 VACANT LAND .0620	1	BROWSKI, MICHAEL & ELLEN L 302 PHELPS AVE BERGENFIELD, NJ REAR-DAY AVE	07621	25500 0 25500	75812	75812 00	18112 18111	19616 19973	19000 19000
102 3 000000	60X45 VACANT LAND .0620	1	DEFABIIS, ANTHONY & LI, XUAN 310 PHELPS AVE BERGENFIELD, NJ REAR-DAY AVE	07621 R9 001	25500 0 25500	75812	75812 00	18112 18111	19616 19973	19000 19000
102 4 000000	100X45 VACANT LAND .1033	1	YOON, SEOKHO BRYAN 238 PHELPS AVENUE CRESSKILL, NJ REAR-DAY AVE	07626 01589 R9 1	29800 0 29800	88595	88595 00	21166 21165	22924 23340	22100 22100
102 5 000000	100X45 VACANT LAND .1033	1	CRISTANTIELLO, CARMEN & GERALDINA 228 PHELPS AVE CRESSKILL, NJ REAR-DAY AVE	07626 06425	29800 0 29800	88595	88595 00	21166 21165	22924 23340	22100 22100
102 6 000000	40X125 1S-F-R-UG-1U .1148	2	SELIGSON, MITCHELL B & ATSUKO T 11 POPLAR ST TENAFLY, NJ 11 POPLAR ST	07670	270000 121900 391900	1165119	1165119 00	278347 278347	301469 306956	291300 291300
102 7 000000	60X125 1.5S-AL-F-1U .1722	2	SHIN, KATE & JUNG, JONG HWAN 55 DAY AVE TENAFLY, NJ 55 DAY AVE	07670	310000 132700 442700	1316147	1316147 00	314428 314428	340547 346744	329000 329000
102 8 000000	60X125 2S-AL-L-1AG .1722	2	THAKUR, RANDEEP & SUJATHA 59 DAY AVE TENAFLY, NJ 59 DAY AVE	07670	310000 424600 734600	2183966	2183966 00	521750 521750	565091 575375	546000 546000
102 9 000000	60X125 1.5S-AL-F-AG-1U .1722	2	LEE, EUN WOO & EUNICE HWANG 63 DAY AVE TENAFLY, NJ 63 DAY AVE	07670 1	310000 136500 446500	1327445	1327445 00	317127 317127	343470 349721	331900 331900
102 10 000000	60X125 2S-AL-L-1U .1722	2	BARZELATTO, ANTHONY & BARBARA ROONE 65 DAY AVE TENAFLY, NJ 65 DAY AVE	07670 00367	310000 226400 536400	1594717	1594717 00	380978 380978	412626 420135	398700 398700
102 11	60X125 2S-F-F--DG-1U .1722	2	BALASCAK, JAN & ANDREA 67 DAY AVE TENAFLY, NJ 67 DAY AVE	07670	310000 153300 463300	1377391	1377391 00	329059 329059	356394 362879	344300 344300

3607000

10723612

00

00

10723612

5123747

5599865

5361800

Block No. Lot No. Qualification Account No.	Land Dimensions Building Description Additional Lots Acreage	Prop. Class	Owner's Name Address City State Property Location	Billing Code Zip Code	Land Improvement Exemption Net Total	2025 Property Tax Special Dist	2025 Total Tax Deduction Net Tax	Amt.Billed 2025 1st Q 2nd Q Total	2nd Half 2025 3rd Q 4th Q Total	Preliminary 2026 Tax 1st Q 2nd Q Total
102 12 000000	60X125 2S-F-F-AG-1U .1722	2	71 DAY AVE LLC 100 OLD PALISADE RD #3314 FORT LEE, NJ 71 DAY AVE	07024	310000 154000 464000	1379472	1379472 00 1379472	329556 329556 659112	356932 363428 720360	344900 344900 689800
103 1 000000	75X42 VACANT LAND .0723	1	YI, JASON & MI HEE 214 PHELPS AVE CRESSKILL, NJ REAR-DAY AVE	07626	26500 0 26500	78785	78785 00 78785	18822 18822 37644	20385 20756 41141	19700 19700 39400
103 2 000000	75X42 VACANT LAND .0723	1	KIM, ABRAHAM & SALLY 208 PHELPS AVE CRESSKILL, NJ REAR-DAY AVE	07626	26500 0 26500	78785	78785 00 78785	18822 18822 37644	20385 20756 41141	19700 19700 39400
103 3 000000	75X42 VACANT LAND .0723	1	NUSSPICKEL, ROBERT E & THERESE E 200 PHELPS AVE CRESSKILL, NJ REAR-DAY AVE	07626	26500 0 26500	78785	78785 00 78785	18822 18822 37644	20385 20756 41141	19700 19700 39400
103 4 000000	75X42 VACANT LAND .0723	1	KALOSHI, ILIR 194 PHELPS AVENUE CRESSKILL, NJ REAR-DAY AVE	07626	26500 0 26500	78785	78785 00 78785	18822 18822 37644	20385 20756 41141	19700 19700 39400
103 5 000000	12X145 VACANT LAND .0399	1	184 PHELPS LLC 184 PHELPS AVE CRESSKILL, NJ REAR-DAY AVE	07626 0001	10800 0 10800	32108	32108 00 32108	7671 7671 15342	8308 8458 16766	8000 8000 16000
103 6 000000	82X141 1.5S-AL-F-AG-1U .2654	2	AGUIAR, SANDRA 605 KNICKERBOCKER RD TENAFLY, NJ 605 KNICKERBOCKER RD	07670 0001	327500 231600 559100	1662204	1662204 00 1662204	397101 397101 794202	430088 437914 868002	415600 415600 831200
103 7 000000	82X130IRR 1.5S-AL-F-AG-1U .0000	2	283 W ENGLEWOOD AVE LLC 163 MORRIS AVE ENGLEWOOD, NJ 603 KNICKERBOCKER RD	07631	321600 114300 435900	1295931	1295931 00 1295931	309598 309598 619196	335316 341419 676735	324000 324000 648000
103 8 000000	80X125 1.5S-S-F-AG-1U .2296	2	GIANNOTTI, ROBERT & BARBARA 37 DAY AVE TENAFLY, NJ 37 DAY AVE	07670 00200	350000 115500 465500	1383932	1383932 00 1383932	330622 330621 661243	358086 364603 722689	346000 346000 692000
103 9 000000	60X125 2S-AL-L-1U .1722	2	THOMAS, RAYMOND & PATRICIA 41 DAY AVE TENAFLY, NJ 41 DAY AVE	07670	310000 297500 607500	1806098	1806098 00 1806098	431477 431477 862954	467320 475824 943144	451500 451500 903000
103 10 000000	60X125 1S-AL-R-AG-1U .1722	2	45 DAY AVENUE LLC 64 N SUMMIT ST TENAFLY, NJ 45 DAY AVE	07670	310000 107000 417000	1239741	1239741 00 1239741	296175 296174 592349	320777 326615 647392	309900 309900 619800
103 11 000000	60X125 2S-F-O-DG-1U .1722	2	WARD, PETER & DARLENE 47 DAY AVE TENAFLY, NJ 47 DAY AVE	07670	310000 190900 500900	1489176	1489176 00 1489176	355765 355764 711529	385317 392330 777647	372300 372300 744600
103 12 000000	40X125 2S-AL-F-1U .1148	2	CHIPRUT, NISIM & LIAT 51 DAY AVE TENAFLY, NJ 51 DAY AVE	07670	270000 160900 430900	1281066	1281066 00 1281066	306047 306047 612094	331470 337502 668972	320300 320300 640600
104 1 000000	34X100 VACANT LAND .0781	1	ROSEMARIE E MATERA 164 PHELPS AVE CRESSKILL, NJ REAR-KNICKERBOCKER RD	07626 00660	25100 0 25100	74622	74622 00 74622	17828 17827 35655	19308 19659 38967	18700 18700 37400

4022700

11959490

00

00

11959490

5714252

6245238

5980000

Block No. Lot No. Qualification Account No.	Land Dimensions Building Description Additional Lots Acreage	Prop. Class	Owner's Name Address City State Property Location	Billing Code Zip Code	Land Improvement Exemption Net Total	2025 Property Tax Special Dist	2025 Total Tax Deduction Net Tax	Amt.Billed 2025 1st Q 2nd Q Total	2nd Half 2025 3rd Q 4th Q Total	Preliminary 2026 Tax 1st Q 2nd Q Total
104 2 000000	75X50 VACANT LAND .0861	1	TAK, PAUL M & LEE, SHIN HOE 154 PHELPS AVE CRESSKILL, NJ REAR-DAY AVE	07626	27700 0 27700	82352	82352 00 82352	19674 19674 39348	21308 21696 43004	20600 20600 41200
104 3 000000	80X50 VACANT LAND .0918	1	CHASIN, LARRY BERNARD & MARJA 148 PHELPS AVE CRESSKILL, NJ REAR-DAY AVE	01175 07626	28300 0 28300	84136	84136 00 84136	20100 20100 40200	21770 22166 43936	21000 21000 42000
104 4 000000	80X50 VACANT LAND .0918	1	SONG, ANDREW Y & FANG, JENNIFER 140 PHELPS AVE CRESSKILL, NJ REAR-DAY AVE	07626	28300 0 28300	84136	84136 00 84136	20100 20100 40200	21770 22166 43936	21000 21000 42000
104 5 000000	80X50 VACANT LAND .0918	1	MURRAY, THOMAS W & CHARLOTTE A 132 PHELPS AVE CRESSKILL, NJ REAR-DAY AVE	07626	28300 0 28300	84136	84136 00 84136	20100 20100 40200	21770 22166 43936	21000 21000 42000
104 6 000000	100X50 VACANT LAND .1148	1	LEE, GRACE & KANG, ERIC 122 PHELPS AVE CRESSKILL, NJ REAR-DAY AVE	07626	30600 0 30600	90974	90974 00 90974	21734 21734 43468	23539 23967 47506	22700 22700 45400
104 7 000000	60X50 VACANT LAND .0689	1	CHEON, HYUN JUN & CHUNG, HEE UK 88 BROWNSTONE WAY APT 309 ENGLEWOOD, NJ REAR-SPRUCE ST	07631	26000 0 26000	77298	77298 00 77298	18467 18466 36933	20001 20364 40365	19300 19300 38600
104 8 000000	47X125 1.5S-AL-F-AG-1U .1349	2	OTSUKA, NORIKO & TAKASHI 15 SPRUCE ST TENAFLY, NJ 15 SPRUCE ST	07670	284000 132900 416900	1239444	1239444 00 1239444	296104 296103 592207	320700 326537 647237	309900 309900 619800
104 9 000000	100X125 2S .2870	2	CHEN, TIANYU & ZHU, YING 5 DAY AVE TENAFLY, NJ 5 DAY AVE	07670	390000 910000 1300000	3864900	3864900 00 3864900	923325 923325 1846650	1000025 1018225 2018250	966200 966200 1932400
104 10 000000	80X125 2S-B-L-AG-1U .2296	2	GARBOWSKI, DARIUSZ & EWA 9 DAY AVE TENAFLY, NJ 9 DAY AVE	07670 R9 001	350000 255000 605000	1798665	1798665 00 1798665	429702 429701 859403	465396 473866 939262	449700 449700 899400
104 11 000000	60X125 1.5S-AL-F-AG-1U .1722	2	DANIEL, SHALOM & ADI 47 NEWCOMB RD TENAFLY, NJ 11 DAY AVE	07670	310000 177000 487000	1447851	1447851 00 1447851	339642 339642 679284	380875 387692 768567	362000 362000 724000
104 12 000000	60X125 2S-F-S-1U .1722	2	HECHT, ANDREW & MICHELLE 15 DAY AVENUE TENAFLY, NJ 15 DAY AVE	07670	310000 146400 456400	1356877	1356877 00 1356877	324158 324158 648316	351086 357475 708561	339200 339200 678400
104 13 000000	60X125 1.5S-AL-F-AG-1U .1722	2	HOGAN, DANIEL & LISA 19 DAY AVE TENAFLY, NJ 19 DAY AVE	07670	310000 314100 624100	1855449	1855449 00 1855449	443267 443267 886534	480089 488826 968915	463900 463900 927800
104 14 000000	60X125 2S-F-1U .1722	2	WANG, SHENG & PENG, SHANSHAN 21 DAY AVE TENAFLY, NJ 21 DAY AVE	07670	310000 722800 1032800	3070514	3070514 00 3070514	733547 733546 1467093	794481 808940 1603421	767600 767600 1535200
104 15 000000	65X126 2S-AL-F-DG-1U .1880	2	XUE, ZHAOYI & VACCARELLO, JOSEPH 602 KNICKERBOCKER RD TENAFLY, NJ 602 KNICKERBOCKER RD	07670 0001	288000 206100 494100	1468959	1468959 00 1468959	350935 350934 701869	380087 387003 767090	367200 367200 734400

5585500

16605691

00

00

16605691

7921705

8683986

8302600

Block No. Lot No. Qualification Account No.	Land Dimensions Building Description Additional Lots Acreage	Prop. Class	Owner's Name Address City State Property Location	Billing Code Zip Code	Land Improvement Exemption Net Total	2025 Property Tax Special Dist	2025 Total Tax Deduction Net Tax	Amt.Billed 2025 1st Q 2nd Q Total	2nd Half 2025 3rd Q 4th Q Total	Preliminary 2026 Tax 1st Q 2nd Q Total
104 16 000000	68X118 IRR 1.5S-AL-F-1U .0000	2	JEE, MICHELLE H & KIM, YOUNG BO 604 KNICKERBOCKER RD TENAFLY, NJ 604 KNICKERBOCKER RD	07670	303300 171100 474400	1410391	1410391 00 1410391	336943 336942 673885	364933 371573 736506	352600 352600 705200
105 1 000000	5X60 IRR VACANT LAND .0000	1	SANTANMARIA, HERNANDO J & DIAZ LUZ E 76 DAY AVE BERGENFIELD, NJ REAR-DAY AVE	07621	600 0 600	1784	1784 00 1784	427 426 853	461 470 931	400 400 800
105 2 000000	53X125 IRR 2S-AL-F-AG-1U .0000	2	CHOI, JUDY H 72 DAY AVE TENAFLY, NJ 72 DAY AVE	07670	300000 315300 615300	1829287	1829287 00 1829287	437017 437017 874034	473320 481933 955253	457300 457300 914600
105 3 000000	60X125 1.5S-F-F-DG-1U .1722	2	KIM, JAE K & YANG, M & HEYJIN 293 HICKORY AVE TENAFLY, NJ 293 HICKORY AVE	07670	310000 57000 367000	1091091	1091091 00 1091091	260662 260662 521324	282315 287452 569767	272800 272800 545600
105 4 000000	12X125 IRR VACANT LAND .0000	1	MELENDEZ, JUAN A & MARIA I 315 HICKORY AVE BERGENFIELD, NJ REAR-HICKORY AVE	07621 01175 R9 001	10700 0 10700	31811	31811 00 31811	7600 7600 15200	8231 8380 16611	8000 8000 16000
106 1 000000	80X125 .2296	2	SARDAR, ZEESHAN MOHAMMAD & CHEEMA, Z. 8 BAYWOOD ST TENAFLY, NJ 8 BAYWOOD STREET	07670	350000 717200 1067200	3172786	3172786 00 3172786	757979 757979 1515958	820944 835884 1656828	793200 793200 1586400
106 2 000000	60X125 2S-AL-L-AG-1U .1722	2	SHULMAN, ELINA 64 DAY AVE TENAFLY, NJ 64 DAY AVE	07670	310000 474800 784800	2333210	2333210 00 2333210	557405 557404 1114809	603707 614694 1218401	583300 583300 1166600
106 3 000000	60X125 2S-O-L-AG 1U .1722	2	FEINER, TOM & NOGA 62 DAY AVE TENAFLY, NJ 62 DAY AVE	07670	310000 691700 1001700	2978054	2978054 00 2978054	711458 711457 1422915	770558 784581 1555139	744500 744500 1489000
106 4 000000	60X125 2SF-BIG-1U .1722	2	JANISCH, JONATHAN A & JIANMEI NI 60 DAY AVE TENAFLY, NJ 60 DAY AVE	07670	310000 666800 976800	2904026	2904026 00 2904026	693773 693772 1387545	751403 765078 1516481	726000 726000 1452000
106 5 000000	60X125 1.5S-AL-F-1U .1722	2	KIM, DONNA DARAE 56 DAY AVE TENAFLY, NJ 56 DAY AVE	07670 R9 001	310000 122600 432600	1286120	1286120 00 1286120	307255 307254 614509	332777 338834 671611	321500 321500 643000
106 6 000000	80X125 2S-AL-L-DG-1U .2296	2	YOON, JAMES 52 DAY AVE TENAFLY, NJ 52 DAY AVE	07670 R9 001	350000 219800 569800	1694015	1694015 00 1694015	404701 404700 809401	438319 446295 884614	423500 423500 847000
106 7 000000	100X125 2S-B-O-DG-1U .2870	2	HSU, ANDRE 273 HICKORY AVE TENAFLY, NJ 273 HICKORY AVE	07670	390000 176800 566800	1685096	1685096 00 1685096	402570 402570 805140	436011 443945 879956	421300 421300 842600
106 8 000000	60X125 2S-AL-S-1U .1722	2	HOSSAIN, MOSIUR & TANIA, NAIMA A 277 HICKORY AVE TENAFLY, NJ 277 HICKORY AVE	07670	310000 164700 474700	1411283	1411283 00 1411283	337156 337156 674312	365163 371808 736971	352800 352800 705600
106 9 000000	60X125 1.5S-AL-F-DG-1U .1722	2	ANTHONY, LESLIE GEORGE & DOROTHY 281 HICKORY AVE TENAFLY, NJ 281 HICKORY AVE	07670	310000 121600 431600	1283147	1283147 00 1283147	306544 306544 613088	332008 338051 670059	320800 320800 641600

7774000

23112101

00

00

23112101

11042973

12069128

11556000

Block No. Lot No. Qualification Account No.	Land Dimensions Building Description Additional Lots Acreage	Prop. Class	Owner's Name Address City State Property Location	Billing Code Zip Code	Land Improvement Exemption Net Total	2025 Property Tax Special Dist	2025 Total Tax Deduction Net Tax	Amt.Billed 2025 1st Q 2nd Q Total	2nd Half 2025 3rd Q 4th Q Total	Preliminary 2026 Tax 1st Q 2nd Q Total
106 10 000000	60X125 1.5S-AL-F-1U .1722	2	LEE, HWAYONG 285 HICKORY AVE TENAFLY, NJ 285 HICKORY AVE	07670 R9 01	310000 118700 428700	1274525	1274525 00	304485 304484	329777 335779	318600 318600
106 11 000000	60X125 1.5S-AL-F-DG-1U .1722	2	WANG, XUN & LONG, ZHENYI 287 HICKORY AVE TENAFLY, NJ 287 HICKORY AVE	07670	310000 100100 410100	1219227	1219227 00	291274 291273	315470 321210	304800 304800
106 12 000000	55X120 1.5S-AL-F-DG-1U .1515	2	ROBINSON, KEVIN E 291 HICKORY AVE TENAFLY, NJ 291 HICKORY AVE	07670 01175	310000 123700 433700	1289390	1289390 00	308036 308035	333624 339695	322300 322300
107 1 000000	80X125 1S-F-R-DG-1U .2296	2	PICHI, MICHAEL & PATRICIA 50 DAY AVENUE TENAFLY, NJ 50 DAY AVE	07670	350000 156900 506900	1507014	1507014 00	360026 360026	389933 397029	376800 376800
107 2 000000	80X125 1S-AL-R-AG-1U .2296	2	LEE, JOHN HEN KUO TRSTES/ETAL 128 ALBRIGHT LANE PARAMUS, NJ 42 DAY AVE	07652	350000 111700 461700	1372634	1372634 00	327923 327922	355163 361626	343200 343200
107 3 000000	80X125 1S-AL-R-AG-1U .2296	2	DZWONKOWSKI, JEFFREY & ALYSSA DREWES 40 DAY AVE TENAFLY, NJ 40 DAY AVE	07670	350000 134400 484400	1440121	1440121 00	344045 344045	372625 379406	360000 360000
107 4 000000	40X125 1.5S-AL-F-1U .1148	2	CHAE, HELEN & JOO HYUNG CHAE 38 DAY AVENUE TENAFLY, NJ 38 DAY AVE	07670	270000 106400 376400	1119037	1119037 00	267338 267338	289546 294815	279800 279800
107 5 000000	125X138 1.5S-B-F-AG-1U .3960	2	TING, SAI KIT 595 KNICKERBOCKER RD TENAFLY, NJ 595 KNICKERBOCKER RD	07670	405000 223600 628600	1868828	1868828 00	446464 446463	483550 492351	467200 467200
107 6 000000	125X146 1S-F-R-1U .4190	2	LEFLEUR, RICHARD S & BARBARA A 589 KNICKERBOCKER RD TENAFLY, NJ 589 KNICKERBOCKER RD	07670 01602	414000 309000 723000	2149479	2149479 00	513511 513511	556168 566289	537400 537400
107 7 000000	130X125 1S-AL-R-AG-1U .3730	2	MIN, YINGHUI 261 HICKORY AVE TENAFLY, NJ 261 HICKORY AVE	07670 0001	337500 220600 558100	1659231	1659231 00	396391 396390	429319 437131	414800 414800
107 8 000000	70X125 2S-AL-L-1U .2009	2	ZHANG, CHI & WEI 263 HICKORY AVE TENAFLY, NJ 263 HICKORY AVE	07670	330000 151900 481900	1432689	1432689 00	342270 342269	370702 377448	358200 358200
107 9 000000	60X125 1.5S-AL-F-AG-1U .1722	2	JUNG, EUGINE & KANG, INSOO 267 HICKORY AVE TENAFLY, NJ 267 HICKORY AVE	07670	310000 130200 440200	1308715	1308715 00	312652 312652	338624 344787	327200 327200
108 1 000000	65X118 1S-AL-F-DG-1U .1761	2	AN, GRACE 600 KNICKERBOCKER RD TENAFLY, NJ 600 KNICKERBOCKER RD	07670	285700 164700 450400	1339039	1339039 00	319897 319896	346471 352775	334800 334800
108 2 000000	80X125 2S-F-O-DG-1U .2296	2	JIN, WEIRONG & LU ZHIJIE 26 DAY AVENUE TENAFLY, NJ 26 DAY AVE	07670	350000 251100 601100	1787070	1787070 00	426932 426931	462396 470811	446800 446800

Block No. Lot No. Qualification Account No.	Land Dimensions Building Description Additional Lots Acreage	Prop. Class	Owner's Name Address City State Property Location	Billing Code Zip Code	Land Improvement Exemption Net Total	2025 Property Tax Special Dist	2025 Total Tax Deduction Net Tax	Amt.Billed 2025 1st Q 2nd Q Total	2nd Half 2025 3rd Q 4th Q Total	Preliminary 2026 Tax 1st Q 2nd Q Total
108 3 000000	80X125 1.5S-AL-F-DG-AG .2296	2	PAVLU, WILLIAM L & SOBANKO CHRISTINE 18 DAY AVE TENAFLY, NJ 18 DAY AVE	00660 07670	350000 195400 545400	1621474	1621474 00	387371 387370	419549 427184	405400 405400 810800
108 4 000000	80X125 1.5S-S-F-DG-1U .2296	2	OHM, HYONSOHK & PARK, HYESUNG 14 DAY AVE TENAFLY, NJ 14 DAY AVE	07670	350000 164500 514500	1529609	1529609 00	365424 365424	395779 402982	382400 382400 764800
108 5 000000	80X125 2S-S/ST-L-AG-1U .2296	2	BORTZ, EDWARD & JANET 10 DAY AVENUE TENAFLY, NJ 10 DAY AVE	07670	350000 872000 1222000	3633006	3633006 00	867926 867925	940024 957131	908300 908300 1816600
108 6 000000	40X125 2S-F-O-DG-1U .1148	2	FARSHADFAR, ROBIN REV LIVING TRST 8 DAY AVE TENAFLY, NJ 8 DAY AVE	07670	270000 152400 422400	1255795	1255795 00	300010 300009	324932 330844	313900 313900 627800
108 7 000000	40X125 2S-AL-O-DG-1U .1148	2	LEE, MEILING 6 DAY AVE TENAFLY, NJ 6 DAY AVE	07670 R9 001	270000 153600 423600	1259363	1259363 00	300862 300862	325854 331785	314800 314800 629600
108 8 000000	40X125 1.5S-F-F-1U .1148	2	POSTOLAKIS, GEORGE P & MADELINE M 4 DAY AVE TENAFLY, NJ 4 DAY AVE	07670	270000 97700 367700	1093172	1093172 S1 -50000 W1	248659 248659	270353 275501	260800 260800 521600
108 9 000000	47X125 1.5S-AL-F-AG-1U .1349	2	STANDLER, STEVEN G TRSTE 6 JANE CT HILLSDALE, NJ 7 SPRUCE ST	07642	284000 152400 436400	1297417	1297417 00	309953 309953	335701 341810	324400 324400 648800
108 10 000000	47X125 1.5S-AL-F-AG-1U .1349	2	VANN HARRIS JR, IRA & LISSETTE 1 SPRUCE ST TENAFLY, NJ 1 SPRUCE ST	07670	284000 143900 427900	1272147	1272147 00	303916 303916	329162 335153	318000 318000 636000
108 11 000000	80X125 1.5S-B-F-DG-AG- .2296	2	CHU, ALFRED E & SUSAN Y 225 HICKORY AVE TENAFLY, NJ 225 HICKORY AVE	06771 07670 R9 001	350000 176500 526500	1565285	1565285 00	373947 373947	405010 412381	391300 391300 782600
108 12 000000	40X125 2.5S-AL-L-DG-1U .1148	2	DAIBES, JOSEPH 125 RIVER ROAD SUITE 301 EDGEWATER, NJ 227 HICKORY AVE	07020	270000 314200 584200	1736827	1736827 00	414928 414928	449396 457575	434200 434200 868400
108 13 000000	40X125 2S-AL-O-DG-1U .1148	2	229 HICKORY AVE HOLDINGS LLC 100 CHURCH ST ALPINE, NJ 229 HICKORY AVE	07620	270000 101800 371800	1105361	1105361 00	264071 264071	286007 291212	276300 276300 552600
108 14 000000	80X125 1.5S-B-F-AG-1U .2296	2	LOPEZ, ENRIQUE A & LOURDES I 233 HICKORY AVE TENAFLY, NJ 233 HICKORY AVE	07670	350000 119000 469000	1394337	1394337 00	333108 333107	360778 367344	348600 348600 697200
108 15 000000	40X125 2S-F-O-DG-1U .1148	2	HANCOCK, JOHN 235 HICKORY AVE TENAFLY, NJ 235 HICKORY AVE	07670 0001	270000 172500 442500	1315553	1315553 00	314286 314286	340393 346588	328900 328900 657800
108 16 000000	40X125 2S-F-O-DG-1U .1148	2	POGGI, CHRISTINE & PAUL TRSTES 237 HICKORY AVENUE TENAFLY, NJ 237 HICKORY AVE	07670	270000 160300 430300	1279282	1279282 W1 -25000	299371 299370	324759 330782	313600 313600 627200

Block No. Lot No. Qualification Account No.	Land Dimensions Building Description Additional Lots Acreage	Prop. Class	Owner's Name Address City State Property Location	Billing Code Zip Code	Land Improvement Exemption Net Total	2025 Property Tax Special Dist	2025 Total Tax Deduction Net Tax	Amt.Billed 2025 1st Q 2nd Q Total	2nd Half 2025 3rd Q 4th Q Total	Preliminary 2026 Tax 1st Q 2nd Q Total
108 17 000000	40X125 2S-F-O-DG-1U .1148	2	WINFIELD, HOWARD & LINDA 239 HICKORY AVE TENAFLY, NJ 239 HICKORY AVE	01175 07670	270000 129500 399500	1187714	1187714 00 1187714	283745 283745 567490	307316 312908 620224	296900 296900 593800
108 18 000000	80X125 1.5S-AL-F-AG-1U .2296	2	LIAO, SU CHIN TRSTE 517 RIDGELAND TERR LEONIA, NJ 241 HICKORY AVE	07605	350000 167700 517700	1539122	1539122 00 1539122	367697 367696 735393	398241 405488 803729	384800 384800 769600
108 19 000000	105X135 IRR 1S-F-R-AG-1U .0000	2	SUTRAM, PRASHANTH & HINDNAVIS, CHITRA 245 HICKORY AVE TENAFLY, NJ 245 HICKORY AVE	07670	367600 181600 549200	1632772	1632772 00 1632772	390070 390069 780139	422472 430161 852633	408200 408200 816400
108 20 000000	80X126 1.5S-AL-F-AG-1U .2314	2	QIN, ZEBING & SI, YILING 596 KNICKERBOCKER RD TENAFLY, NJ 596 KNICKERBOCKER RD	07670	315000 170000 485000	1441905	1441905 00 1441905	344472 344471 688943	373086 379876 752962	360500 360500 721000
109 1 000000	87X125 2S-AL-L-AG-1U .2497	2	KONG, RICHARD & LAUREN LUNG 1 LAST RD TENAFLY, NJ 1 LAST RD	07670 R9 001	327600 514400 842000	2503266	2503266 00 2503266	598031 598030 1196061	647709 659496 1307205	625800 625800 1251600
109 2 000000	62X125 IRR .0000	2	FRENKEL, TZUR & REGEV, GALIT 3 LAST RD TENAFLY, NJ 3 LAST RD	07670	263300 911000 1174300	3491194	3491194 00 3491194	834047 834046 1668093	903331 919770 1823101	872800 872800 1745600
109 3 000000	105X124 2S-S-L-AG-1U .2989	2	BENSIAOFF, ANATOLY & MOYSHELIS, ELAINA 85 HAZELTON TERRACE TENAFLY, NJ 85 HAZELTON TERR	07670	398400 667200 1065600	3168029	3168029 00 3168029	756843 756842 1513685	819713 834631 1654344	792000 792000 1584000
109 4 000000	62X121 1.5S-F-F-AG-1U .1722	2	KAVANAGH, NATALIE 83 HAZELTON TERRACE TENAFLY, NJ 83 HAZELTON TERR	07670	311500 140600 452100	1344093	1344093 00 1344093	321104 321104 642208	347778 354107 701885	336000 336000 672000
109 5 000000	62X138 2S-F-F-AG-1U .1964	2	HSIANG, JASON & YUEH, SANDRA 81 HAZELTON TERRACE TENAFLY, NJ 81 HAZELTON TERR	07670	319000 384100 703100	2090316	2090316 00 2090316	499377 499377 998754	540860 550702 1091562	522600 522600 1045200
109 6 000000	62X140 2S-B-L-BIG-1U .1993	2	CHERKASSKAYA, TATYANA & BRONSHTEIN, LEV 79 HAZELTON TERRACE TENAFLY, NJ 79 HAZELTON TERR	07670	321400 585300 906700	2695619	2695619 00 2695619	643984 643984 1287968	697479 710172 1407651	673900 673900 1347800
109 7 000000	62X148 2S-B-L-BG2 .2107	2	SONG, QIAN & PANG, YINGHUA 77 HAZELTON TERR TENAFLY, NJ 77 HAZELTON TERR	07670	323900 760900 1084800	3225110	3225110 00 3225110	770480 770479 1540959	834482 849669 1684151	806300 806300 1612600
109 8 000000	59X120 2S-F-L-2BG-1U .1625	2	GAN, YEE-HOOI & YUNBO GAN 73 HAZZELTON TERRACE TENAFLY, NJ 73 HAZELTON TERR	07670	305600 477400 783000	2327859	2327859 00 2327859	556126 556126 1112252	602323 613284 1215607	582000 582000 1164000
109 9 000000	48X120 2S-F-L-DG-1U .1322	2	KANG, KAI & XU, JING 213 HICKORY AVE TENAFLY, NJ 213 HICKORY AVE	07670	284100 169500 453600	1348553	1348553 00 1348553	322170 322169 644339	348932 355282 704214	337100 337100 674200
109 10 000000	48X120 2S-AL-L-DG-1U .1322	2	KIM, SOOYEON & PARK, JUNGHYUN 215 HICKORY AVE TENAFLY, NJ 215 HICKORY AVE	07670	284100 178400 462500	1375013	1375013 00 1375013	328491 328491 656982	355778 362253 718031	343800 343800 687600

9879100

29370565

00

00

29370565

14033266

15337299

14685400

Block No. Lot No. Qualification Account No.	Land Dimensions Building Description Additional Lots Acreage	Prop. Class	Owner's Name Address City State Property Location	Billing Code Zip Code	Land Improvement Exemption Net Total	2025 Property Tax Special Dist	2025 Total Tax Deduction Net Tax	Amt.Billed 2025 1st Q 2nd Q Total	2nd Half 2025 3rd Q 4th Q Total	Preliminary 2026 Tax 1st Q 2nd Q Total
109 11 000000	137X140 2S-F-L-DG-1U .4403	2	BAKER, JOHN S & STELLA N 217 HICKORY AVE TENAFLY, NJ 217 HICKORY AVE	07670 R9 001	480400 417700 898100	2670051	2670051 00 2670051	637876 637875 1275751	690864 703436 1394300	667500 667500 1335000
109 12 000000	50X137 1.5S-F-F-DG-1U .1573	2	STRICKLAND, DIANA & VALEK, PHILLIP 8 SPRUCE ST TENAFLY, NJ 8 SPRUCE ST	07670	294000 141200 435200	1293850	1293850 00 1293850	309101 309101 618202	334778 340870 675648	323500 323500 647000
109 13 000000	43X137 2S-AL-O-1U .1352	2	WONG, EDMUND YUNPING & NG, LAI FAN 10 SPRUCE ST TENAFLY, NJ 10 SPRUCE ST	07670	279400 189400 468800	1393742	1393742 00 1393742	332966 332965 665931	360624 367187 727811	348400 348400 696800
109 14 000000	50X137 2S-F-O-DG-1U .1573	2	LEFKOWITZ, PAUL B & GAIL 12 SPRUCE ST TENAFLY, NJ 12 SPRUCE ST	07670	294000 171900 465900	1385121	1385121 00 1385121	330906 330905 661811	358394 364916 723310	346300 346300 692600
109 15 000000	50X137 2S-F-L-DG-1U .1573	2	HAMERSMA, STEVE & TAMMY 14 SPRUCE ST TENAFLY, NJ 14 SPRUCE ST	07670	294000 131000 425000	1263525	1263525 00 1263525	301857 301856 603713	326931 332881 659812	315900 315900 631800
110 1 000000	57X125 1.5S-AL-F-1U .1636	2	LI, YAN 145 CEDAR LANE CLOSTER, NJ 33 EAGER PL	07624 R9 001	304000 138600 442600	1315850	1315850 00 1315850	314357 314357 628714	340470 346666 687136	329000 329000 658000
110 2 000000	57X125 1.5S-B-F-1U .1636	2	YI, YO KYUNG 29 EAGER PL TENAFLY, NJ 29 EAGER PL	07670	304000 157900 461900	1373229	1373229 00 1373229	328065 328064 656129	355317 361783 717100	343300 343300 686600
110 3.01	82X125 .2353	2	SHTALRYD, YANIV & ZOHAR 21 EAGER PL TENAFLY, NJ 21 EAGER PLACE	07670 R-9	354000 899500 1253500	3726656	3726656 00 3726656	890299 890298 1780597	964255 981804 1946059	931700 931700 1863400
110 5.01	.0000	2	SHIN, JACOB YOUNG & GRACE YOON 17 EAGER PL TENAFLY, NJ 17 EAGER PLACE	07670 R-9	354000 897100 1251100	3719520	3719520 00 3719520	888594 888594 1777188	962409 979923 1942332	929900 929900 1859800
110 6 000000	115X125 2S-S-L-AG-1U .3300	2	BLENDEN, LAWRENCE P & JEANELLA 15 EAGER PL TENAFLY, NJ 15 EAGER PL	07670	357000 627100 984100	2925729	2925729 00 2925729	698957 698957 1397914	757019 770796 1527815	731400 731400 1462800
110 7 000000	50X115 2S-AL-O-DG-1U .1320	2	WANG, WEI & CHEN, XIAO QIN 142 SUNSET LN TENAFLY, NJ 199 HICKORY AVE	07670	280000 147700 427700	1271552	1271552 00 1271552	303774 303774 607548	329008 334996 664004	317900 317900 635800
110 8 000000	75X115 2S-AL-O-AG-1U .1980	2	BENEDETTO, SUZANNE M 201 HICKORY AVE TENAFLY, NJ 201 HICKORY AVE	07670	334000 156700 490700	1458851	1458851 00 1458851	348520 348520 697040	377471 384340 761811	364700 364700 729400
110 9 000000	60X100 1.5S-AL-S-1U .1377	2	MACKIEL, LAUREN MARY 205 HICKORY AVE TENAFLY, NJ 205 HICKORY AVE	07670	298000 343100 641100	1905990	1905990 00 1905990	455342 455341 910683	493166 502141 995307	476500 476500 953000
110 10 000000	60X100 1.5S-F-F-AG-1U .1377	2	SETARO, JOHN & CHRISTOPHER SETARO 74 HAZELTON TERR TENAFLY, NJ 74 HAZELTON TERR	07670	292100 107300 399400	1187416	1187416 00 1187416	283674 283674 567348	307239 312829 620068	296900 296900 593800

9045100

26891082

00

00

26891082

12848569

14042513

13445800

Block No. Lot No. Qualification Account No.	Land Dimensions Building Description Additional Lots Acreage	Prop. Class	Owner's Name Address City State Property Location	Billing Code Zip Code	Land Improvement Exemption Net Total	2025 Property Tax Special Dist	2025 Total Tax Deduction Net Tax	Amt.Billed 2025 1st Q 2nd Q Total	2nd Half 2025 3rd Q 4th Q Total	Preliminary 2026 Tax 1st Q 2nd Q Total
110 11 000000	65X124 1.5S-F-F-AG-1U .1850	2	MIGLIORE, PAUL & IRINE SEKERINA 76 HAZELTON TERR TENAFLY, NJ 76 HAZELTON TERR	07670	317400 156200 473600	1408013	1408013 00 1408013	336375 336374 672749	364317 370947 735264	352000 352000 704000
110 12 000000	66X133 1.5S-F-F-AG-1U .2015	2	LEDERER, ANGELIQUE M 80 HAZELTON TERR TENAFLY, NJ 80 HAZELTON TERR	07670	322600 437900 760500	2260967	2260967 00 2260967	540146 540145 1080291	585015 595661 1180676	565200 565200 1130400
110 13 000000	75X138 2S-F-O-DG-1U .2376	2	EVERAERT, LIANA P & PIERRE J 82 HAZELTON TERR TENAFLY, NJ 82 HAZELTON TERR	07670	346000 189600 535600	1592339	1592339 00 1592339	380410 380410 760820	412010 419509 831519	398100 398100 796200
110 14 000000	51X138 1.5S-AL-F-DG-1U .1616	2	ZACCARIO, ALAN J & MONICA A 84 HAZELTON TERR TENAFLY, NJ 84 HAZELTON TERR	07670	296100 135500 431600	1283147	1283147 00 1283147	306544 306544 613088	332008 338051 670059	320800 320800 641600
110 15 000000	60X138 2S-AL-L-AG-1U .1901	2	YUAN, XIAOBIN & LI, CHANGSHUN 86 HAZELTON TERRACE TENAFLY, NJ 86 HAZELTON TERR	07670	314800 286500 601300	1787665	1787665 00 1787665	427074 427073 854147	462550 470968 933518	446900 446900 893800
110 16 000000	60X138 .1901	2	DOMINA, DAREN ROBERT & ALEXANDRA 90 HAZELTON TERR TENAFLY, NJ 90 HAZELTON TERR	07670	314800 713800 1028600	3058028	3058028 00 3058028	730564 730563 1461127	791250 805651 1596901	764500 764500 1529000
111 1 000000	86X100 1.5S-B-F-AG-1U .1974	2	LIN, MARK & YAUG ZUO 111 GORDON AVE TENAFLY, NJ 28 EAGER PL	07670	344800 81600 426400	1267687	1267687 00 1267687	302851 302850 605701	328009 333977 661986	316900 316900 633800
111 2 000000	50X201 2S-F-L-DG-1U .2307	2	SAMUELS, ARTHUR L & HARRIET C 115 GORDON AVE TENAFLY, NJ 115 GORDON AVE	07670	312000 321500 633500	1883396	1883396 W1 -25000 1858396	443694 443693 887387	481070 489939 971009	464600 464600 929200
111 3 000000	100X86 1.5S-F-F-1U .1974	2	PARK, JIN HEE & PARK, HEY SUNG & PARK, JU 467 PROSPECT ST SOUTH ORANGE, NJ REAR-GORDON AVE	07079	358000 340600 698600	2076938	2076938 00 2076938	496181 496181 992362	537398 547178 1084576	519200 519200 1038400
111 4 000000	75X86 2S-AL-F-AG-1U .1481	2	RHY, HO KANG & YOUNG KYUNG 22 PHELPS AVE CRESSKILL, NJ REAR-GORDON AVE	07626	316000 172400 488400	1452013	1452013 00 1452013	346886 346886 693772	375702 382539 758241	363000 363000 726000
111 5 000000	75X86 1S-AL-R-AG-1U .1481	2	WHALEN, MARY JEAN & ROBERT 18 PHELPS AVE CRESSKILL, NJ REAR-GORDON AVE	07626	316000 173000 489000	1453797	1453797 00 1453797	347313 347312 694625	376163 383009 759172	363400 363400 726800
111 6 000000	28X121 2S-F-O-DG-1U .0778	2	JUNG, JUDONG & YUJUNG LEE 251 JEFFERSON AVE TENAFLY, NJ 251 JEFFERSON AVE	07670	244900 86600 331500	985550	985550 00 985550	235448 235448 470896	255007 259647 514654	246400 246400 492800
111 7 000000	57X107 2S-F-R-DG-1U .1400	2	SHIN, KYUNG SUB & KIM, SUNMI 247 JEFFERSON AVE TENAFLY, NJ 247 JEFFERSON AVE	07670 R9 01	294900 211900 506800	1506716	1506716 00 1506716	359955 359955 719910	389856 396950 786806	376700 376700 753400
111 8 000000	38X150 IRR 2S-F-L-DG-1U .0000	2	WICKEY, ERIC E & WALLIN, CAMILLE M 243 JEFFERSON AVE TENAFLY, NJ 243 JEFFERSON AVE	07670	273600 145600 419200	1246282	1246282 00 1246282	297737 297737 595474	322470 328338 650808	311600 311600 623200

7824600

23262538

00

25000

23237538

11102349

12135189

11618600

Block No. Lot No. Qualification Account No.	Land Dimensions Building Description Additional Lots Acreage	Prop. Class	Owner's Name Address City State Property Location	Billing Code Zip Code	Land Improvement Exemption Net Total	2025 Property Tax Special Dist	2025 Total Tax Deduction Net Tax	Amt.Billed 2025 1st Q 2nd Q Total	2nd Half 2025 3rd Q 4th Q Total	Preliminary 2026 Tax 1st Q 2nd Q Total
111 9 000000	37X133 1S-AL-R-1U .1130	2	RODRIGUEZ, PABLO REINALDO 241 JEFFERSON AVE TENAFLY, NJ 241 JEFFERSON AVE	07670	269000 100900 369900	1099713	1099713 00 1099713	262722 262721 525443	284546 289724 574270	274900 274900 549800
111 10 000000	38X115 2S-AL-L-1U .1003	2	RUBENCHIK, ANNA 239 JEFFERSON AVE TENAFLY, NJ 239 JEFFERSON AVE	07670	264500 158000 422500	1256093	1256093 00 1256093	300081 300081 600162	325008 330923 655931	314000 314000 628000
111 11 000000	60X115 1.5S-AL-F-1U .1584	2	OH, YOUNGSUN & YOO, SANG WON 95 GORDON AVE TENAFLY, NJ 95 GORDON AVE	07670	305200 158200 463400	1377688	1377688 00 1377688	329130 329130 658260	356471 362957 719428	344400 344400 688800
111 12 000000	90X115 2S-AL-E-AG-1U .2376	2	TANDON, ROHAN & MONA 99 GORDON AVE TENAFLY, NJ 99 GORDON AVE	07670	362800 416000 778800	2315372	2315372 00 2315372	553143 553143 1106286	599092 609994 1209086	578800 578800 1157600
111 13 000000	50X115 1.5S-F-O-DG-1U .1320	2	YIP, SIMON SIU HIU&WONG, ADA LAI-TAO 107 GORDON AVE TENAFLY, NJ 107 GORDON AVE	07670 0001	286000 110600 396600	1179092	1179092 00 1179092	281686 281685 563371	305084 310637 615721	294800 294800 589600
111 14 000000	50X201 2S-S-L-AG-1U .2307	2	LIN, MING & YANG ZUO 111 GORDON AVE TENAFLY, NJ 111 GORDON AVE	07670	312000 677800 989800	2942675	2942675 00 2942675	703006 703005 1406011	761404 775260 1536664	735700 735700 1471400
111 15 000000	100X115 1.5S-F-F-AG-1U .2640	2	KLEIN, MAX & SADIE%PEGGYANN WACHTEL PO BOX 1402 SARASOTA, FL 123 GORDON AVE	34230	382000 88800 470800	1399688 W1	1399688 -25000 1374688	328136 328136 656272	355913 362503 718416	343700 343700 687400
112 1 000000	57X100 2S-F-O-DG-1U .1309	2	MIAO, JOSEPH & MANKUEN 14 EAGER PL TENAFLY, NJ 14 EAGER PL	07670 01175	292600 245500 538100	1599771	1599771 00 1599771	382186 382185 764371	413934 421466 835400	399900 399900 799800
112 2 000000	57X100 1.5S-AL-S-1U .1309	2	HOLMBERG, ERIC C & KARL W 125 ALHUSEN RD NEW PALTZ, NY 10 EAGER PL	12561	292600 112700 405300	1204957	1204957 00 1204957	287865 287864 575729	311777 317451 629228	301200 301200 602400
112 3 000000	50X115 1.5S-AL-F-1U .1320	2	SHTEYNBLIK, YEVGENIY & ANN 120 GORDON AVENUE TENAFLY, NJ 120 GORDON AVE	07670	286000 119700 405700	1206146	1206146 00 1206146	288149 288148 576297	312085 317764 629849	301500 301500 603000
112 4 000000	50X115 2S-F-2-1U .1320	2	SO, PAK HO MICHAEL&YUAN, LISA CHENG 110 GORDON AVE TENAFLY, NJ 110 GORDON AVE	07670	286000 224500 510500	1517717	1517717 00 1517717	362583 362583 725166	392702 399849 792551	379400 379400 758800
112 5 000000	50X115 2S-F-O-DG-1U .1320	2	BEHIN, BEHRANG & HA, ANN 106 GORDON AVE TENAFLY, NJ 106 GORDON AVE	07670	286000 267300 553300	1644961	1644961 00 1644961	392982 392981 785963	425626 433372 858998	411200 411200 822400
112 6 000000	50X115 1.5S-AL-F-1U .1320	2	FALEY, MARTIN F 104 GORDON AVE TENAFLY, NJ 104 GORDON AVE	07670	286000 67700 353700	1051550	1051550 00 1051550	251216 251215 502431	272084 277035 549119	262900 262900 525800
112 7 000000	50X115 1S-AL-O-DG-1U .1320	2	DOHI, RYOJI & SUMIYO 98 GORDON AVE TENAFLY, NJ 98 GORDON AVE	07670	286000 101000 387000	1150551	1150551 00 1150551	274867 274867 549734	297700 303117 600817	287600 287600 575200

7045400

20945974

00

25000

20920974

9995496

10925478

10460000

Block No. Lot No. Qualification Account No.	Land Dimensions Building Description Additional Lots Acreage	Prop. Class	Owner's Name Address City State Property Location	Billing Code Zip Code	Land Improvement Exemption Net Total	2025 Property Tax Special Dist	2025 Total Tax Deduction Net Tax	Amt.Billed 2025 1st Q 2nd Q Total	2nd Half 2025 3rd Q 4th Q Total	Preliminary 2026 Tax 1st Q 2nd Q Total
112 8 000000	57X133 1.5S-B-F-DG-1U .1740	2	MCGROARTY, BEATRIZ & WILLIAM 231 JEFFERSON AVENUE TENAFLY, NJ 231 JEFFERSON AVE	07670 R9 01	306300 154000 460300	1368472	1368472 00	326929 326928 653857	354086 360529 714615	342100 342100 684200
112 9 000000	57X114 2S-AL-O-DG-1U .1492	2	HYSLOP DAVID & LAURIE CROCHET 227 JEFFERSON AVE TENAFLY, NJ 227 JEFFERSON AVE	07670 001	297200 128900 426100	1266795	1266795 00	302638 302637 605275	327778 333742 661520	316700 316700 633400
112 10 000000	57X145 2S-AS-L-AG-1U .1897	2	IRIZARRY, BETH ANN & MICHAEL CARL 225 JEFFERSON AVENUE TENAFLY, NJ 225 JEFFERSON AVE	07670	313100 162400 475500	1413662	1413662 00	683900 683900 1367800	19603 26259 45862	353400 353400 706800
112 11 000000	57X126 2S-F-O-DG-1U .1649	2	BIRCH, TODD C & MARINA 219 JEFFERSON AVE TENAFLY, NJ 219 JEFFERSON AVE	07670 01175	304000 126700 430700	1280471	1280471 00	305905 305905 611810	331316 337345 668661	320100 320100 640200
112 12 000000	50X115 1S-F-O-DG-1U .1320	2	JAMGOTCHIAN, GEORGE & AVETISIAN, A 187 HICKORY AVE TENAFLY, NJ 187 HICKORY AVE	07670	286000 92000 378000	1123794	1123794 00	268475 268474 536949	290777 296068 586845	280900 280900 561800
112 13 000000	50X115 2S-F-L-AG-1U .1320	2	KIM, SANG -JOON & PARK, JULIA 189 HICKORY AVE TENAFLY, NJ 189 HICKORY AVE	07670	286000 132500 418500	1244201	1244201 00	297240 297240 594480	321931 327790 649721	311100 311100 622200
112 14 000000	50X115 2S-AL-L-1U .1320	2	WEXLER, NIRIT & BOAZ 191 HICKORY AVE TENAFLY, NJ 191 HICKORY AVE	07670	286000 104100 390100	1159767	1159767 00	277069 277068 554137	300085 305545 605630	289900 289900 579800
112 15 000000	50X115 2S-F-L-2U .1320	2	OH, DAE SUCK & SUNGJA 193 HICKORY AVE TENAFLY, NJ 193 HICKORY AVE	07670	286000 267200 553200	1644664	1644664 00	392911 392910 785821	425549 433294 858843	411200 411200 822400
112 16 000000	50X115 2S-AL-S-1U .1320	2	AN, JIJANG & LEE, HYU JU 195 HICKORY AVE TENAFLY, NJ 195 HICKORY AVE	07670	286000 172300 458300	1362526	1362526 00	325508 325507 651015	352548 358963 711511	340600 340600 681200
112 17 000000	50X115 1.5S-AL-F-AG-1U .1320	2	LIU, ZE XIU 2 EAGER PL TENAFLY, NJ 2 EAGER PL	07670	286000 148300 434300	1291174	1291174 00	308462 308461 616923	334086 340165 674251	322800 322800 645600
113 1 000000	67X105 IRR 2S-AL-L-AG-1U .0000	2	PARK, SEHEE 284 HICKORY AVE TENAFLY, NJ 284 HICKORY AVE	07670	297600 143900 441500	1312580	1312580 00	313576 313575 627151	339624 345805 685429	328100 328100 656200
113 2 000000	60X107 1S-AL-R-AG-1U .1474	2	KRUSE, MARY ANN 3 CAMBRIDGE RD TENAFLY, NJ 3 CAMBRIDGE RD	07670 R9 001	300400 107200 407600	1211795	1211795 00	289498 289498 578996	313546 319253 632799	302900 302900 605800
113 3 000000	88X112 IRR 1S-AL-R-AG-1U .0000	2	RUDIAK, FELIX & SOPHIA 5 CAMBRIDGE RD TENAFLY, NJ 5 CAMBRIDGE RD	07670	355400 139400 494800	1471040	1471040 00	351432 351432 702864	380625 387551 768176	367800 367800 735600
113 4 000000	92X117 IRR 2S-AL-L-AG-1U .0000	2	SEFERIAN, LINDA 9 CAMBRIDGE RD TENAFLY, NJ 9 CAMBRIDGE RD	07670	362800 517200 880000	2616240	2616240 00	625020 625020 1250040	676940 689260 1366200	654100 654100 1308200

6648900

19767181

00

00

19767181

10137118

9630063

9883400

Block No. Lot No. Qualification Account No.	Land Dimensions Building Description Additional Lots Acreage	Prop. Class	Owner's Name Address City State Property Location	Billing Code Zip Code	Land Improvement Exemption Net Total	2025 Property Tax Special Dist	2025 Total Tax Deduction Net Tax	Amt.Billed 2025 1st Q 2nd Q Total	2nd Half 2025 3rd Q 4th Q Total	Preliminary 2026 Tax 1st Q 2nd Q Total
113 5 000000	63X105 1S-S-R-AG-1U .1519	2	HELLMAN, REMEDIOS 11 CAMBRIDGE RD TENAFLY, NJ 11 CAMBRIDGE RD	02640 07670	305900 143600 449500	1336364	1336364 00	319258 319257	345778 352071	334100 334100 668200
113 6 000000	63X122 .1764	2	CHUN, YOUNG DO 13 CAMBRIDGE RD TENAFLY, NJ 13 CAMBRIDGE RD	07670	311000 678100 989100	2940594	2940594 00	702509 702508	760865 774712	735100 735100 1470200
113 7 000000	63X124 1S-AL-R-AG-1U .1793	2	JANG, MYUNG HO 15 CAMBRIDGE RD TENAFLY, NJ 15 CAMBRIDGE RD	07670 001	313500 90600 404100	1201389	1201389 00	287012 287012	310854 316511	300300 300300 600600
113 8 000000	62X125 IRR 1S-AL-R-1U .0000	2	PICHT, CYNTHIA L & POPIELA, D 17 CAMBRIDGE RD TENAFLY, NJ 17 CAMBRIDGE RD	07670	317400 101700 419100	1245984	1245984 00	297666 297666	322393 328259	311500 311500 623000
113 9 000000	115X97 IRR 2S-AL-S-1U .0000	2	ZUCKERMAN, KATHERINE %K PAPAPETROU 1360 HAMBURG TPKE ST#509 WAYNE, NJ 45 MARCONI ST	07470	396000 124300 520300	1546852	1546852 00	369543 369543	400241 407525	386700 386700 773400
113 10 000000	99X128 IRR 2S-F-S-AG-1U .0000	2	SHARON, RAN & SIGALIT 39 MARCONI ST TENAFLY, NJ 39 MARCONI ST	07670	395600 240900 636500	1892315	1892315 00	452075 452074	489628 498538	473100 473100 946200
113 11 000000	110X109 2S-AL-S-1U .2753	2	KAPITANYAN, CHOONT & ALICE 33 MARCONI ST TENAFLY, NJ 33 MARCONI ST	00660 07670	372800 236100 608900	1810260	1810260 00	432472 432471	468396 476921	452600 452600 905200
113 12 000000	110X111 2S-AL-S-AG-1U .2803	2	WANG, QIHUAN 25 MARCONI ST TENAFLY, NJ 25 MARCONI ST	07670	396800 250200 647000	1923531	1923531 00	459532 459532	497705 506762	480900 480900 961800
113 13 000000	124X162 IRR 2S-F-S-1U .0000	2	WANG, SHAO-HAO & FU-HUA C 12 MARCONI ST TENAFLY, NJ 21 MARCONI ST	01576 07670	416200 219300 635500	1889342	1889342 00	451364 451364	488859 497755	472300 472300 944600
113 14 000000	110X100 2S-AL-S-1U .2525	2	STETSON, JOSEPH & STACEY 11 MARCONI ST TENAFLY, NJ 11 MARCONI ST	07670	368600 243800 612400	1820665	1820665 00	434957 434957	471089 479662	455200 455200 910400
113 15 000000	110X100 2S-F-S-AG-1U .2525	2	SHIM, KYUNG SUB & LEE, HAEMIN 5 MARCONI ST TENAFLY, NJ 5 MARCONI ST	07670	388000 305500 693500	2061776	2061776 00	492559 492558	533475 543184	515400 515400 1030800
114 1 000000	75X100 IRR 2S-AL-L-AG-1U .0000	2	BUELL, VOLODYMYR & YULIA 1 COLONIAL ROAD TENAFLY, NJ 1 COLONIAL RD	07670	313200 213800 527000	1566771	1566771 00	374302 374302	405395 412772	391700 391700 783400
114 2 000000	60X100 2S-AL-L-1U .1377	2	YI, JIZU & CHEN, LIHUA 3 COLONIAL RD TENAFLY, NJ 3 COLONIAL RD	07670	298000 238800 536800	1595906	1595906 00	381263 381262	412933 420448	399000 399000 798000
114 3 000000	60X100 2S-F-L-1U .1377	2	LIU, BING & QIU, XIAOYUN 5 COLONIAL RD TENAFLY, NJ 5 COLONIAL RD	07670	298000 246100 544100	1617609	1617609 00	386447 386447	418549 426166	404400 404400 808800

8223800

24449358

00

00

24449358

11681912

12767446

12224600

Block No. Lot No. Qualification Account No.	Land Dimensions Building Description Additional Lots Acreage	Prop. Class	Owner's Name Address City State Property Location	Billing Code Zip Code	Land Improvement Exemption Net Total	2025 Property Tax Special Dist	2025 Total Tax Deduction Net Tax	Amt.Billed 2025 1st Q 2nd Q Total	2nd Half 2025 3rd Q 4th Q Total	Preliminary 2026 Tax 1st Q 2nd Q Total
114 4 000000	60X100 2S-AL-L-1U .1377	2	LEHMAN, EUGENE W & CAROL S 7 COLONIAL RD TENAFLY, NJ 7 COLONIAL RD	07670	298000 294400 592400	1761205	1761205 00 1761205	420752 420752 841504	455704 463997 919701	440300 440300 880600
114 5 000000	60X100 2S-AL-L-1U .1377	2	SHIN, YONG C & YOON 9 COLONIAL RD TENAFLY, NJ 9 COLONIAL RD	07670	298000 301500 599500	1782314	1782314 00 1782314	425795 425795 851590	461166 469558 930724	445600 445600 891200
114 6 000000	60X100 2S-AL-L-AG-1U .1377	2	COLLINS, BARBARA & JOHNSON, PATRICIA 11 COLONIAL RD TENAFLY, NJ 11 COLONIAL RD	07670	298000 160400 458400	1362823	1362823 00 1362823	325579 325578 651157	352625 359041 711666	340700 340700 681400
114 7 000000	60X100 2S-AL-L-1U .1377	2	AN, PETER & ZHONGYING 13 COLONIAL RD TENAFLY, NJ 13 COLONIAL RD	07670	298000 208100 506100	1504635	1504635 00 1504635	359458 359457 718915	389318 396402 785720	376200 376200 752400
114 8 000000	60X100 2S-AL-L-AG-1U .1377	2	RAZZANO, THOMAS & RITA & COLE 15 COLONIAL RD TENAFLY, NJ 15 COLONIAL RD	07670	298000 306800 604800	1798070	1798070 00 1798070	429560 429559 859119	465242 473709 938951	449500 449500 899000
114 9 000000	71X100 IRR 2S-AL-L-AG-1U .0000	2	FAKHIR, MONAH ABO 17 COLONIAL RD TENAFLY, NJ 17 COLONIAL RD	07670	317800 247300 565100	1680042	1680042 00 1680042	399658 399658 799316	436408 444318 880726	420000 420000 840000
114 10 000000	75X100 IRR 2S-F-L-AG-1U .0000	2	KULHAWY, JAMES W & JUNE D 17 MIDWOOD RD TENAFLY, NJ 17 MIDWOOD RD	07670 00660	315000 151200 466200	1386013	1386013 00 1386013	331119 331118 662237	358625 365151 723776	346500 346500 693000
114 11 000000	60X100 1S-AL-R-AG-1U .1377	2	CK MANAGEMENT GROUP LLC 16 CAMBRIDGE RD TENAFLY, NJ 16 CAMBRIDGE RD	07670	298000 592100 890100	2646267	2646267 00 2646267	632194 632193 1264387	684710 697170 1381880	661600 661600 1323200
114 12 000000	60X100 .1377	2	LEE, YONG JAE & PENICK, MEGAN J 14 CAMBRIDGE RD TENAFLY, NJ 14 CAMBRIDGE RD	07670	298000 649900 947900	2818107	2818107 00 2818107	673246 673246 1346492	729172 742443 1471615	704500 704500 1409000
114 13 000000	60X100 2S-AL-R-AG-1U .1377	2	HONG, SARA S 12 CAMBRIDGE ROAD TENAFLY, NJ 12 CAMBRIDGE RD	07670	298000 284500 582500	1731773	1731773 00 1731773	413721 413721 827442	448088 456243 904331	432900 432900 865800
114 14 000000	60X100 2S-AL-L-AG-1U .1377	2	DOLAN, MARY A 10 CAMBRIDGE RD TENAFLY, NJ 10 CAMBRIDGE RD	07670	298000 271400 569400	1692826	1692826 00 1692826	404417 404416 808833	438011 445982 883993	423200 423200 846400
114 15 000000	60X100 2S-AL-L-BIG-1U .1377	2	ROGOWSKI, DAN & DEBORA 8 CAMBRIDGE RD TENAFLY, NJ 8 CAMBRIDGE RD	07670	298000 628100 926100	2753295	2753295 00 2753295	657763 657762 1315525	712403 725367 1437770	688300 688300 1376600
114 16 000000	60X100 2SALL2BIG1U .1377	2	ALDECO CORREA, J & LILIANA ORTIZ 6 CAMBRIDGE RD TENAFLY, NJ 6 CAMBRIDGE RD	07670	298000 557500 855500	2543402	2543402 00 2543402	607619 607619 1215238	658094 670070 1328164	635900 635900 1271800
114 17 000000	60X100 1.5S-AL-F-AG-1U .1377	2	CHOE, SUH YOUNG 4 CAMBRIDGE RD TENAFLY, NJ 4 CAMBRIDGE RD	07670	298000 112900 410900	1221606	1221606 00 1221606	291842 291842 583684	316085 321837 637922	305400 305400 610800

8974900

26682378

00

00

26682378

12745439

13936939

13341200

Block No. Lot No. Qualification Account No.	Land Dimensions Building Description Additional Lots Acreage	Prop. Class	Owner's Name Address City State Property Location	Billing Code Zip Code	Land Improvement Exemption Net Total	2025 Property Tax Special Dist	2025 Total Tax Deduction Net Tax	Amt.Billed 2025 1st Q 2nd Q Total	2nd Half 2025 3rd Q 4th Q Total	Preliminary 2026 Tax 1st Q 2nd Q Total
114 18 000000	69X100IRR 2S-AL-S-1U .0000	2	EPIPHANIOU, GEORGIA 2 CAMBRIDGE ROAD TENAFLY, NJ 2 CAMBRIDGE RD	07670	316700 161100 477800	1420499	1420499 S1 -25000 1395499	333108 333107 666215	361298 367986 729284	348900 348900 697800
115 1 000000	70X100 2S-AL-L-AG-1U .1607	2	ZHANG, LIN 153 HILLSIDE AVE CRESSKILL, NJ 1 HILLCREST RD	07626	316700 168300 485000	1441905	1441905 00 1441905	344472 344471 688943	373086 379876 752962	360500 360500 721000
115 2 000000	60X100 2S-AL-L-1U .1377	2	CHELEMER, MARC J & CAROL L SHANSKY 3 HILLCREST RD TENAFLY, NJ 3 HILLCREST RD	07670	298000 280300 578300	1719286	1719286 00 1719286	410738 410737 821475	444858 452953 897811	429800 429800 859600
115 3 000000	60X100 2S-AL-L-1U .1377	2	EGERT, ALLISON 5 HILLCREST RD TENAFLY, NJ 5 HILLCREST RD	01175 07670 R9 001	298000 270700 568700	1690745	1690745 00 1690745	403920 403919 807839	437472 445434 882906	422700 422700 845400
115 4 000000	60X100 2S-AL-L-1U .1377	2	PATTERSON, GRIER & NAOMI 7 HILLCREST ROAD TENAFLY, NJ 7 HILLCREST RD	00660 07670	298000 162200 460200	1368175	1368175 00 1368175	326857 326857 653714	354009 360452 714461	342000 342000 684000
115 5 000000	60X100 2S-AL-L-AG-1U .1377	2	LEVINE, JEFFREY A & EVE WEINGARTEN 9 HILLCREST RD TENAFLY, NJ 9 HILLCREST RD	01089 07670	298000 161400 459400	1365796	1365796 00 1365796	326289 326289 652578	353394 359824 713218	341400 341400 682800
115 6 000000	60X100 2S-AL-L-1U .1377	2	RYU, KI PUNG & KYUNG, YOONHEE CHRISTINE 11 HILLCREST RD TENAFLY, NJ 11 HILLCREST RD	07670	298000 119000 417000	1239741	1239741 00 1239741	296175 296174 592349	320777 326615 647392	309900 309900 619800
115 7 000000	70X100 2S-F-L-AG-1U .1607	2	CHOI, SUNG BUM & HONG, YUJIN 249 WOODWARD AVENUE RUTHERFORD, NJ 13 HILLCREST RD	07070	316700 154800 471500	1401770	1401770 00 1401770	334883 334883 669766	362702 369302 732004	350400 350400 700800
115 8 000000	72X100 2S-AL-L-AG-1U .1653	2	WADDELL, JAYNE L 14 COLONIAL RD TENAFLY, NJ 14 COLONIAL RD	01576 07670	319600 217600 537200	1597096	1597096 00 1597096	381547 381546 763093	413241 420762 834003	399300 399300 798600
115 9 000000	60X100 2S-AL-L-AG-1U .1377	2	SUESS, BENJAMIN ETALS/TRSTES 25 PARADE PL #6B BROOKLYN, NY 12 COLONIAL RD	11226	298000 150300 448300	1332796	1332796 00 1332796	312155 312155 624310	351105 357381 708486	333200 333200 666400
115 10 000000	60X100 2S-AL-L-AG-1U .1377	2	NGAI, CHI WAH & NAKO 10 COLONIAL RD TENAFLY, NJ 10 COLONIAL RD	07670	298000 216900 514900	1530798	1530798 00 1530798	365708 365708 731416	396087 403295 799382	382700 382700 765400
115 11 000000	60X100 2S-F-L-AG-1U .1377	2	KIM, JONG UK & WON AE 8 COLONIAL RD TENAFLY, NJ 8 COLONIAL RD	07670	298000 136600 434600	1292066	1292066 00 1292066	308675 308675 617350	334316 340400 674716	323000 323000 646000
115 12 000000	60X100 2S-F-L-AG-1U .1377	2	BOUTHILLIER, PAUL C & JANET M 6 COLONIAL RD TENAFLY, NJ 6 COLONIAL RD	07670	298000 184400 482400	1434175	1434175 00 1434175	342625 342624 685249	371087 377839 748926	358500 358500 717000
115 13 000000	60X100 2S-F-L-AG-1U .1377	2	FREY, JOHN THOMAS & MARIA ZANDONELL 4 COLONIAL RD TENAFLY, NJ 4 COLONIAL RD	07670	298000 123400 421400	1252822	1252822 00 1252822	299300 299299 598599	324162 330061 654223	313200 313200 626400

6756700

20087670

00

25000

20062670

9572896

10489774

10031000

Block No. Lot No. Qualification Account No.	Land Dimensions Building Description Additional Lots Acreage	Prop. Class	Owner's Name Address City State Property Location	Billing Code Zip Code	Land Improvement Exemption Net Total	2025 Property Tax Special Dist	2025 Total Tax Deduction Net Tax	Amt.Billed 2025 1st Q 2nd Q Total	2nd Half 2025 3rd Q 4th Q Total	Preliminary 2026 Tax 1st Q 2nd Q Total
115 14 000000	71X100 1.5S-AL-F-1U .1630	2	GROSSMAN, BENJAMIN (ETAL) 270 HICKORY AVENUE TENAFLY, NJ 270 HICKORY AVE	07670	317800 218400 536200	1594123	1594123 00 1594123	380836 380836 761672	412472 419979 832451	398500 398500 797000
116 1 000000	83X100 2S-F-L-AG-1U .1905	2	KIM, HYE SHIN 2 HILLCREST RD TENAFLY, NJ 2 HILLCREST RD	07670	330800 165800 496600	1476392	1476392 00 1476392	352711 352710 705421	382009 388962 770971	369100 369100 738200
116 2 000000	83X110 2S-AL-L-AG-1U .2096	2	PAGANO, FRANK J & ARTA J 583 KNICKERBOCKER RD TENAFLY, NJ 583 KNICKERBOCKER RD	07670 R10 001	301800 204100 505900	1504041	1504041 00 1504041	359316 359315 718631	389164 396246 785410	376000 376000 752000
116 3 000000	75X110 2S-AL-L-AG-1U .1894	2	PAHIMA, EFRAT 575 KNICKERBOCKER RD TENAFLY, NJ 575 KNICKERBOCKER RD	07670 0001	297900 294300 592200	1760611	1760611 00 1760611	420610 420610 841220	455550 463841 919391	440200 440200 880400
116 4 000000	74X210 IRR 1.5S-F-F-DG-1U .0000	2	STRAUSS, HARVEY & CAROLE 175 NEWCOMB RD TENAFLY, NJ 175 NEWCOMB RD	07670	329100 392700 721800	2145911	2145911 00 2145911	512659 512658 1025317	555245 565349 1120594	536500 536500 1073000
116 5 000000	75X100 1.5S-F-L-AG-1U .1722	2	ZELTSE, OLEG & VIKTORIYA 4 HILLCREST ROAD TENAFLY, NJ 4 HILLCREST RD	07670	325000 224900 549900	1634853	1634853 00 1634853	390567 390566 781133	423011 430709 853720	408700 408700 817400
117 1 000000	75X123 IRR 1.5S-B-F-AG-1U .0000	2	KIM, MINJI & YANG, JUNGHOO 244 HICKORY RD TENAFLY, NJ 244 HICKORY AVE	07670	298000 189100 487100	1448148	1448148 00 1448148	345963 345963 691926	374702 381520 756222	362000 362000 724000
117 2 000000	70X120 2SALL2AG1U .1928	2	HUANG, HSU-WEI & LEE HSING-YIN 240 HICKORY AVE TENAFLY, NJ 240 HICKORY AVE	07670	327200 711600 1038800	3088352	3088352 00 3088352	737808 737808 1475616	799097 813639 1612736	772100 772100 1544200
117 3 000000	50X120 2S-F-O-DG-1U .1377	2	YAMIN, EYAL YONA & BEN-ALON, RACHEL 238 HICKORY AVE TENAFLY, NJ 238 HICKORY AVE	07670	288000 186000 474000	1409202	1409202 00 1409202	336659 336658 673317	364625 371260 735885	352300 352300 704600
117 4 000000	100X120 2S-AL-O-DG-1U .2755	2	FENG, CHUNPING & HSIU HWONG 234 HICKORY AVE TENAFLY, NJ 234 HICKORY AVE	07670 R9 001	386000 133100 519100	1543284	1543284 00 1543284	368691 368691 737382	399318 406584 805902	385800 385800 771600
117 5 000000	50X120 2S-AL-L-DG-1U .1377	2	WANG, YING 232 HICKORY AVE TENAFLY, NJ 232 HICKORY AVE	07670 01175	288000 163700 451700	1342904	1342904 00 1342904	320820 320820 641640	347470 353794 701264	335700 335700 671400
117 6 000000	50X120 2S-F-L-DG-1U .1377	2	MILLONIS, ALEX & LITSA I 230 HICKORY AVE TENAFLY, NJ 230 HICKORY AVE	07670 R9 001	288000 253100 541100	1608690	1608690 00 1608690	384317 384316 768633	416241 423816 840057	402200 402200 804400
117 7 000000	50X120 1.5S-F-F-DG-1U .1377	2	ZHAO, JONATHAN & LIANG, YUK FONG 228 HICKORY AVE TENAFLY, NJ 228 HICKORY AVE	07670	288000 105500 393500	1169876	1169876 00 1169876	279484 279483 558967	302700 308209 610909	292500 292500 585000
117 8 000000	50X120 2S-F-L-DG-1U .1377	2	MOSCONI, D P & MANISCALCO T D 226 HICKORY AVE TENAFLY, NJ 226 HICKORY AVE	06701 07670	288000 172400 460400	1368769 V1	1368769 -25000 1343769	320749 320749 641498	347913 354358 702271	335900 335900 671800

7768300

23095156

00

25000

23070156

11022373

12047783

11535000

Block No. Lot No. Qualification Account No.	Land Dimensions Building Description Additional Lots Acreage	Prop. Class	Owner's Name Address City State Property Location	Billing Code Zip Code	Land Improvement Exemption Net Total	2025 Property Tax Special Dist	2025 Total Tax Deduction Net Tax	Amt.Billed 2025 1st Q 2nd Q Total	2nd Half 2025 3rd Q 4th Q Total	Preliminary 2026 Tax 1st Q 2nd Q Total
117 9 000000	50X120 2S-AL-O-2U .1377	2	HICKEY, IRENE & PATRICIA SMALL 224 HICKORY AVE TENAFLY, NJ 224 HICKORY AVE	07670	288000 228600 516600	1535852	1535852 00 1535852	366916 366915 733831	397394 404627 802021	384000 384000 768000
117 10 000000	50X120 1S-F-R-DG-1U .1377	2	PEREIRA, ANTONIO B & ROSA S TRUST 8177 MURPHY RD FULTON, MD 222 HICKORY AVE	20759	288000 143000 431000	1281363	1281363 00 1281363	306118 306118 612236	331547 337580 669127	320300 320300 640600
117 11 000000	50X120 2S-AL-O-BIG-1U .1377	2	KANG, DONGHO & MINJOO 220 HICKORY AVE TENAFLY, NJ 220 HICKORY AVE	07670	288000 623000 911000	2708403	2708403 00 2708403	647038 647038 1294076	700787 713540 1414327	677100 677100 1354200
117 12 000000	100X120 2S-AL-L-AG-1U .2755	2	HAGAI, BEN & SARAH LEORA 216 HICKORY AVE TENAFLY, NJ 216 HICKORY AVE	07670	386000 622300 1008300	2997676	2997676 00 2997676	716146 716145 1432291	775635 789750 1565385	749400 749400 1498800
117 13 000000	75X120 2S-AL-L-DG-1U .2066	2	CHOI, YOOKYONG 143 NEWCOMB RD TENAFLY, NJ 143 NEWCOMB RD	07670 0001	337000 361800 698800	2077532	2077532 00 2077532	496323 496323 992646	537552 547334 1084886	519400 519400 1038800
117 14 000000	75X120 2SLAG1 .2066	2	GRACH,ALEKSANDR &NEMOYTINA,VICTORIA 147 NEWCOMB ROAD TENAFLY, NJ 147 NEWCOMB RD	07670	337000 521800 858800	2553212	2553212 00 2553212	609963 609963 1219926	660632 672654 1333286	638300 638300 1276600
117 15 000000	100X120 2S-F-O-AG-1U .2755	2	SIM, WONSOP & JOO, HYEJEE 149 NEWCOMB RD TENAFLY, NJ 149 NEWCOMB RD	07670	386000 560000 946000	2812458	2812458 00 2812458	671897 671896 1343793	727711 740954 1468665	703100 703100 1406200
117 16 000000	75X120 1S-F-R-AG-1U .2066	2	BALSANO, NICHOLAS & VITALIJA 153 NEWCOMB RD TENAFLY, NJ 153 NEWCOMB RD	07670 04440	337000 159200 496200	1475203	1475203 00 1475203	352426 352426 704852	381702 388649 770351	368800 368800 737600
117 17 000000	100X120 2S-S-L-AG-1U .2755	2	PARK, JONGWON & SON, SOOJIN 157 NEWCOMB RD TENAFLY, NJ 157 NEWCOMB RD	07670	386000 587300 973300	2893621	2893621 00 2893621	691287 691286 1382573	748711 762337 1511048	723400 723400 1446800
117 18 000000	75X120 2S-ALST-L-AG-1U .2066	2	GOMEZ GARCIA, JOSE A&MAYER, JESSICA 161 NEWCOMB ROAD TENAFLY, NJ 161 NEWCOMB RD	07670	337000 842600 1179600	3506951	3506951 00 3506951	837811 837811 1675622	907407 923922 1831329	876700 876700 1753400
117 19 000000	100X120 2S-B-L-2AG-1U .2755	2	WANG, YAJUN & YOU, XIAOJUN 163 NEWCOMB ROAD TENAFLY, NJ 163 NEWCOMB RD	07670	386000 888900 1274900	3790278	3790278 00 3790278	905498 905498 1810996	980717 998565 1979282	947600 947600 1895200
117 20 000000	70X120 1.5S-AL-F-1U .1928	2	OKUDA, TATSUMI & YUKIKO 167 NEWCOMB RD TENAFLY, NJ 167 NEWCOMB RD	07670	327200 238200 565400	1680934	1680934 00 1680934	401576 401575 803151	434934 442849 877783	420200 420200 840400
117 21 000000	90X131 1S-B-R-AG-1U .2707	2	LEE, MUN YEE & CHU SING WANG 171 NEWCOMB RD TENAFLY, NJ 171 NEWCOMB RD	07670 00308	339500 179900 519400	1544176	1544176 00 1544176	368904 368904 737808	399549 406819 806368	386000 386000 772000
117 22 000000	75X129 2S-B-L-DG-1U .2221	2	HAN, EUI JUNG & YOON SUK 576 KNICKERBOCKER RD TENAFLY, NJ 576 KNICKERBOCKER RD	07670	306000 342900 648900	1929180	1929180 00 1929180	460882 460881 921763	499166 508251 1007417	482300 482300 964600

11028200

32786839

00

00

32786839

15665564

17121275

16393200

Block No. Lot No. Qualification Account No.	Land Dimensions Building Description Additional Lots Acreage	Prop. Class	Owner's Name Address City State Property Location	Billing Code Zip Code	Land Improvement Exemption Net Total	2025 Property Tax Special Dist	2025 Total Tax Deduction Net Tax	Amt.Billed 2025 1st Q 2nd Q Total	2nd Half 2025 3rd Q 4th Q Total	Preliminary 2026 Tax 1st Q 2nd Q Total
118 1 000000	75X120 1S-F-S-1U .2066	2	SCHULTER, CAROL A 68 ESMOND PL TENAFLY, NJ 68 ESMOND PL	07670	337000 108000 445000	1322985	1322985 00	316062 316061	342316 348546	330700 330700
118 2 000000	80X120 2S-AL-O-DG-1U .2204	2	ROSELLE, JOAN S 210 HICKORY AVE TENAFLY, NJ 210 HICKORY AVE	01576 07670	346800 222300 569100	1691934	1691934 00	404204 404203	437780 445747	423000 423000
118 3 000000	75X120 1S-F-R-1U .2066	2	TSIPRIS, LEONID & JANNA 208 HICKORY AVE TENAFLY, NJ 208 HICKORY AVE	07670	337000 149600 486600	1446662	1446662 00	345608 345608	374317 381129	361700 361700
118 4 000000	70X120 2S-AL-S-1U .1928	2	LEVRAN, AMIT & HILA 204 HICKORY AVE TENAFLY, NJ 204 HICKORY AVE	07670	327200 207600 534800	1589960	1589960 00	379842 379842	411395 418881	397500 397500
118 5 000000	50X120 2S-AL-O-1U .1377	2	HYATT, TIMOTHY & ENDO, HARUNA 202 HICKORY AVE TENAFLY, NJ 202 HICKORY AVE	07670	288000 216100 504100	1498689	1498689 00	358037 358037	387779 394836	374700 374700
118 6 000000	50X120 2S-AL-L-1U .1377	2	CHETRIT, GAMLIEL J & HELYA, MATZLER 24 DRURY LANE DEMAREST, NJ 200 HICKORY AVE	07627	288000 136900 424900	1263228	1263228 00	301786 301785	326854 332803	315800 315800
118 7 000000	50X120 1.5S-AL-F-1U .1377	2	GEGECHKORI, TAMAR 198 HICKORY AVE TENAFLY, NJ 198 HICKORY AVE	07670	288000 136200 424200	1261147	1261147 00	301288 301288	326316 332255	315300 315300
118 8 000000	50X120 2S-F-O-DG-1U .1377	2	APOSTOLAKIS, GREGORY & JENNIFER L 196 HICKORY AVE TENAFLY, NJ 196 HICKORY AVE	07670	288000 194500 482500	1434473	1434473 00	342696 342696	371163 377918	358600 358600
118 9 000000	50X120 2S-B-L-BG2-1U .1377	2	KIM, KEUN DONG & LEE, YOONMI 192 HICKORY AVE TENAFLY, NJ 192 HICKORY AVE	07670	288000 534700 822700	2445887	2445887 00	584323 584323	632862 644379	611500 611500
118 10 000000	75X120 2S-F-S-1U .2066	2	LIAO, SU CHIN TRSTE 517 RIDGELAND TERR LEONIA, NJ 190 HICKORY AVE	07605	337000 112300 449300	1335769	1335769 00	319116 319115	345624 351914	333900 333900
118 11 000000	75X120 .2066	2	ALLENSON, ARON & LESLIE 188 HICKORY AVENUE TENAFLY, NJ 188 HICKORY AVE	07670	337000 622300 959300	2851999	2851999 00	681343 681343	737942 751371	713000 713000
118 12 000000	50X120 1.5S-B-F-DG-1U .1377	2	WEST, ALAN & ISABELLE 115 NEWCOMB RD TENAFLY, NJ 115 NEWCOMB RD	00367 07670	288000 147900 435900	1295931	1295931 00	309598 309598	335316 341419	324000 324000
118 13 000000	50X120 1.5S-AL-F-DG-1U .1377	2	CHO, CHRISTINE & DAM, PEENAKI 117 NEWCOMB RD TENAFLY, NJ 117 NEWCOMB RD	07670	288000 635500 923500	2745566	2745566 00	655916 655916	710403 723331	686400 686400
118 14 000000	64X120 1.5S-B-F-AG-1U .1763	2	LOTITO, ROCCO & ROSE 119 NEWCOMB RD TENAFLY, NJ 119 NEWCOMB RD	07670	315400 140500 455900	1355391	1355391 00	323803 323803	350701 357084	338800 338800

7917800

23539621

00

00

23539621

11247240

12292381

11769800

Block No. Lot No. Qualification Account No.	Land Dimensions Building Description Additional Lots Acreage	Prop. Class	Owner's Name Address City State Property Location	Billing Code Zip Code	Land Improvement Exemption Net Total	2025 Property Tax Special Dist	2025 Total Tax Deduction Net Tax	Amt.Billed 2025 1st Q 2nd Q Total	2nd Half 2025 3rd Q 4th Q Total	Preliminary 2026 Tax 1st Q 2nd Q Total
118 15 000000	64X120 2S-AL-S-1U .1763	2	LEE, DONG KYU & HWANG, EUNKYUNG 121 NEWCOMB ROAD TENAFLY, NJ 121 NEWCOMB RD	07670	315400 149700 465100	1382742	1382742 00 1382742	330338 330337 660675	357778 364289 722067	345700 345700 691400
118 16 000000	64X120 1.5S-F-F-1U .1763	2	WORTMANN, CHARLES & CHRISTINA 125 NEWCOMB RD TENAFLY, NJ 125 NEWCOMB RD	07670	315400 203100 518500	1541501	1541501 00 1541501	368265 368265 736530	398856 406115 804971	385400 385400 770800
118 17 000000	64X120 2S-AL-L-AG-1U .1763	2	CHEH, AUGUSTUS WING CHUN 127 NEWCOMB RD TENAFLY, NJ 127 NEWCOMB RD	07670	315400 815200 1130600	3361274	3361274 00 3361274	803009 803009 1606018	869714 885542 1755256	840300 840300 1680600
118 18 000000	64X120 2S-AL-F-AG-1U .1763	2	YANG, JIAN HUA & WEN, YU 129 NEWCOMB RD TENAFLY, NJ 129 NEWCOMB RD	07670	315400 165500 480900	1429716	1429716 00 1429716	341560 341559 683119	369932 376665 746597	357400 357400 714800
118 19 000000	64X120 1.5S-AL-F-DG-1U .1763	2	MALONEY, JOHN W & HEATHER 131 NEWCOMB RD TENAFLY, NJ 131 NEWCOMB RD	01089 07670	315400 149300 464700	1381553	1381553 00 1381553	330054 330053 660107	357470 363976 721446	345400 345400 690800
118 20 000000	64X120 2S-AL-L-1U .1763	2	FINKELSTEIN, MARIO 135 NEWCOMB RD TENAFLY, NJ 135 NEWCOMB RD	07670 R9 1	315400 233700 549100	1632474	1632474 00 1632474	389999 389998 779997	422395 430082 852477	408100 408100 816200
118 21 000000	50X120 2S-F-S-1U .1377	2	CHEN, SHARON & ILAN 139 NEWCOMB RD TENAFLY, NJ 139 NEWCOMB RD	07670	288000 192800 480800	1429418	1429418 00 1429418	341489 341488 682977	369855 376586 746441	357400 357400 714800
118 22 000000	60X100 2S-AL-L-1U .1377	2	NG, ALBERT & SUSAN 141 NEWCOMB ROAD TENAFLY, NJ 141 NEWCOMB RD	07670	298000 273200 571200	1698178 V1	1698178 -25000 1673178	399445 399445 798890	433146 441142 874288	418300 418300 836600
118 23 000000	60X100 1.5S-AL-F-1U .1377	2	HERBERT, DONNA D 64 ESMOND PL TENAFLY, NJ 64 ESMOND PL	04440 07670	298000 177000 475000	1412175	1412175 00 1412175	337369 337369 674738	365394 372043 737437	353000 353000 706000
119 1 000000	60X110 2S-F-O-DG-1U .1515	2	MARTIN, PRISCILLA LEE & MELANIE B 186 HICKORY AVE TENAFLY, NJ 186 HICKORY AVE	07670	302800 135800 438600	1303958	1303958 00 1303958	311516 311516 623032	337393 343533 680926	326000 326000 652000
119 2 000000	54X110 2S-AL-L-DG-1U .1364	2	CHO, SOO H & JEAN, GN J. 184 HICKORY AVENUE TENAFLY, NJ 184 HICKORY AVE	07670	291500 177500 469000	1394337	1394337 00 1394337	333108 333107 666215	360778 367344 728122	348600 348600 697200
119 3 000000	49X110 IRR 2S-AL-L-DG-1U .0000	2	KIM, JOO YOUNG 182 HICKORY AVE TENAFLY, NJ 182 HICKORY AVE	07670 R9 001	278400 132400 410800	1221308	1221308 00 1221308	291771 291771 583542	316008 321758 637766	305300 305300 610600
119 4 000000	40X152 2S-AL-L-DG-1U .1396	2	AHMED, BILAL & KIRAN 209 JEFFERSON AVE TENAFLY, NJ 209 JEFFERSON AVE	07670	278000 154900 432900	1287012	1287012 00 1287012	307468 307467 614935	333008 339069 672077	321800 321800 643600
119 5 000000	90X143 2S-L-AL-2AG .2955	2	BARON, DROR & OSNAT 111 NEWCOMB RD TENAFLY, NJ 111 NEWCOMB RD	07670	380800 654300 1035100	3077352	3077352 00 3077352	735180 735180 1470360	796251 810741 1606992	769300 769300 1538600

7922300

23552998

00

25000

23527998

11241135

12286863

11764000

Block No. Lot No. Qualification Account No.	Land Dimensions Building Description Additional Lots Acreage	Prop. Class	Owner's Name Address City State Property Location	Billing Code Zip Code	Land Improvement Exemption Net Total	2025 Property Tax Special Dist	2025 Total Tax Deduction Net Tax	Amt.Billed 2025 1st Q 2nd Q Total	2nd Half 2025 3rd Q 4th Q Total	Preliminary 2026 Tax 1st Q 2nd Q Total
120 1 000000	105X110 2S-AL-S-1U .2652	2	REMEN, ARIEL & SIGAL 21 CAMBRIDGE RD TENAFLY, NJ 21 CAMBRIDGE RD	07670	387400 190300 577700	1717502	1717502 00	410312 410311 820623	444396 452483 896879	429400 429400 858800
120 2 000000	105X110 1S-B-R-AG-1U .2652	2	HUI, DANIEL Y & LILLIAN L 44 MARCONI ST TENAFLY, NJ 44 MARCONI ST	07670	387400 199000 586400	1743367	1743367 00	416491 416490 832981	451089 459297 910386	435800 435800 871600
120 3 000000	105X110 2S-F-S-AG-1U .2652	2	WEISZ, GIORA & ANAT TRUSTEES 24 MARCONI ST TENAFLY, NJ 24 MARCONI ST	07670	387400 222000 609400	1811746	1811746 00	432827 432826 865653	468781 477312 946093	452900 452900 905800
120 4 000000	105X110 1S-AL-R-1U .2652	2	MASLATON, RAFAEL RONEN & AVITAL 252 POINCIANA ISLAND DR SUNNY ISLES BEACH, FL 4 MARCONI ST	33160	387400 187000 574400	1707691	1707691 00	407968 407967 815935	441858 449898 891756	426900 426900 853800
121 1 000000	56X92 IRR 2S-AL-L-AG-1U .0000	2	UCHIDA, NOBORU & MEGUMI 16 MIDWOOD RD TENAFLY, NJ 16 MIDWOOD RD	07670	280700 236800 517500	1538528	1538528 00	367555 367554 735109	398087 405332 803419	384600 384600 769200
121 2 000000	60X92 2S-AL-L-AG-1U .1267	2	HONG, JEESUN 18 MIDWOOD RD TENAFLY, NJ 18 MIDWOOD RD	07670	289800 171000 460800	1369958	1369958 00	327284 327283 654567	354470 360921 715391	342500 342500 685000
121 3 000000	60X107 2S-AL-L-AG-1U .1474	2	20 MIDWOOD LLC 20 MIDWOOD RD TENAFLY, NJ 20 MIDWOOD RD	07670 R9 001	305900 128500 434400	1291471	1291471 00	308533 308532 617065	334163 340243 674406	322900 322900 645800
121 4 000000	66X120 IRR 2S-AL-L-AG-1U .0000	2	LERNER-LAM, TIMOTHY & PARK, SOYEON 22 MIDWOOD RD TENAFLY, NJ 22 MIDWOOD RD	07670	335000 217800 552800	1643474	1643474 00	392627 392626 785253	425241 432980 858221	410900 410900 821800
121 5 000000	66X125 IRR 2S-AL-L-1U .0000	2	WANG, BING & YOU, JIANLAN 24 MIDWOOD RD TENAFLY, NJ 24 MIDWOOD RD	07670	337600 214300 551900	1640799	1640799 00	391987 391987 783974	424549 432276 856825	410200 410200 820400
121 6 000000	77X113 IRR 2S-AL-L-AG-1U .0000	2	REINHOLD, GADY & RUTH 20 HILLCREST RD TENAFLY, NJ 20 HILLCREST RD	01576 07670	312200 174800 487000	1447851	1447851 00	345892 345892 691784	374625 381442 756067	362000 362000 724000
121 7 000000	60X109 2S-AL-L-AG-1U .1501	2	CHIU, DAVID GWING HO & ZHETING 18 HILLCREST RD TENAFLY, NJ 18 HILLCREST RD	07670	300400 122000 422400	1255795	1255795 00	300010 300009 600019	324932 330844 655776	313900 313900 627800
121 8 000000	60X112 2S-AL-L-AG-1U .1543	2	PETROVICH, CAROL 16 HILLCREST RD TENAFLY, NJ 16 HILLCREST RD	07670	302800 156200 459000	1364607 W1	1364607 -25000	319755 319755 639510	346836 353261 700097	334900 334900 669800
121 9 000000	60X138 2S-F-L-AG-1U .1901	2	WOODSON, JOSEPH E JR & ELLEN B 14 HILLCREST RD TENAFLY, NJ 14 HILLCREST RD	00660 07670	314800 133800 448600	1333688 W1	1333688 -25000	312369 312368 624737	338835 345116 683951	327200 327200 654400
121 10 000000	80X101 2S-AL-L-AG-1U .1855	2	JIN, YOUNGMI KIM 12 HILLCREST RD TENAFLY, NJ 12 HILLCREST RD	07670	334000 227300 561300	1668745	1668745 00	398664 398663 797327	431780 439638 871418	417200 417200 834400

7243600

21535222

00

50000

21485222

10264537

11220685

10742600

Block No. Lot No. Qualification Account No.	Land Dimensions Building Description Additional Lots Acreage	Prop. Class	Owner's Name Address City State Property Location	Billing Code Zip Code	Land Improvement Exemption Net Total	2025 Property Tax Special Dist	2025 Total Tax Deduction Net Tax	Amt.Billed 2025 1st Q 2nd Q Total	2nd Half 2025 3rd Q 4th Q Total	Preliminary 2026 Tax 1st Q 2nd Q Total
121 11 000000	80X100 2S-AL-L-AG-1U .1837	2	LUPFER, JAMES A & LYNNE R 180 NEWCOMB RD TENAFLY, NJ 180 NEWCOMB RD	01003 07670	325500 260300 585800	1741583	1741583 00 1741583	416065 416064 832129	450627 458827 909454	435400 435400 870800
121 12 000000	80X110 2S-F-L-AG-1U .2020	2	KIM, HYUNG SEOB 176 NEWCOMB ROAD TENAFLY, NJ 176 NEWCOMB RD	07670 R10 001	296900 168100 465000	1382445	1382445 00 1382445	330267 330266 660533	357701 364211 721912	345600 345600 691200
121 13 000000	80X110 1.5S-AL-F-1U .2020	2	DO, ANNA HYUNJOO 553 KNICKERBOCKER RD TENAFLY, NJ 553 KNICKERBOCKER RD	07670	306400 132700 439100	1305444	1305444 00 1305444	311871 311871 623742	337778 343924 681702	326400 326400 652800
121 14 000000	85X192AV VACANT LAND .0000	1	BURANELLI, BERNARD J 539 KNICKERBOCKER RD TENAFLY, NJ KNICKERBOCKER RD	07670	354600 0 354600	1054226	1054226 00 1054226	251855 251855 503710	272776 277740 550516	263600 263600 527200
121 15 000000	78X184 2S-ST-O-AG-1U .3295	2	BURANELLI, BERNARD J & LINA 539 KNICKERBOCKER RD TENAFLY, NJ 539 KNICKERBOCKER RD	07670 0001	336700 358900 695600	2068019	2068019 00 2068019	494050 494050 988100	535090 544829 1079919	517000 517000 1034000
121 16 000000	12X380 VACANT LAND .1047	15C	BOROUGH OF TENAFLY 100 RIVEREDGE RD TENAFLY, NJ R/W-KNICKERBOCKER RD	07670	*EXEMPT*	00	00 00 00	00 00 00	00 00 00	00 00 00
121 17 000000	102X380 2S-F-O-DG-1U .8898	2	TOXANBAYEVA, AKBOTA 533 KNICKERBOCKER RD TENAFLY, NJ 533 KNICKERBOCKER RD	07670	448600 56500 505100	1501662	1501662 00 1501662	501295 501294 1002589	246001 253072 499073	375400 375400 750800
121 18 000000	103X180 2S-F-O-1U .4256	2	LUO, DONGNING & FENG, XIAO 523 KNICKERBOCKER RD TENAFLY, NJ 523 KNICKERBOCKER RD	07670	387900 387100 775000	2304075	2304075 00 2304075	550444 550444 1100888	596169 607018 1203187	576000 576000 1152000
121 19 000000	75X103 2SL .1773	2	CHU, PETER C & YI-LING CHEN 29 SUNSET TERR TENAFLY, NJ 29 SUNSET TERR	07670	325000 593000 918000	2729214	2729214 00 2729214	652010 652009 1304019	706172 719023 1425195	682300 682300 1364600
121 20 000000	65X102 1.5S-F-F-AG-1U .1522	2	BLACK, CHRISTOPHER & SANTOS, ODALYS 27 SUNSET TERR TENAFLY, NJ 27 SUNSET TERR	07670	307000 150400 457400	1359850	1359850 00 1359850	324869 324868 649737	351855 358258 710113	340000 340000 680000
121 21 000000	65X102 1S-AL-R-AG-1U .1522	2	GALLAY, MICHAEL E & ELIZABETH G 25 SUNSET TERR TENAFLY, NJ 25 SUNSET TERR	07670	307000 106800 413800	1230227	1230227 00 1230227	293902 293901 587803	318316 324108 642424	307600 307600 615200
121 22 000000	60X102 2S-AL-L-1U .1405	2	DUDKEEN, YURII & LARIICHUK, KATERYNA 23 SUNSET TERRACE TENAFLY, NJ 23 SUNSET TERR	07670	298000 162600 460600	1369364	1369364 00 1369364	327142 327141 654283	354316 360765 715081	342300 342300 684600
121 23 000000	60X102 2S-AL-L-1U .1405	1	ZUBAYDULLIN, TIMUR & MOSHINSKI, GALINA 300 WINSTON DR APT 1803 CLIFFSIDE PARK, NJ 21 SUNSET TERR	07010	298000 0 298000	885954	885954 00 885954	211655 211654 423309	229237 233408 462645	221500 221500 443000
121 24	60X101 1.5S-AL-F-AG-1U .1391	2	GORDON, DANIEL J & RHONDA J 19 SUNSET TERRACE TENAFLY, NJ 19 SUNSET TERR	07670	298000 101300 399300	1187119	1187119 00 1187119	283603 283603 567206	307162 312751 619913	296800 296800 593600

Block No. Lot No. Qualification Account No.	Land Dimensions Building Description Additional Lots Acreage	Prop. Class	Owner's Name Address City State Property Location	Billing Code Zip Code	Land Improvement Exemption Net Total	2025 Property Tax Special Dist	2025 Total Tax Deduction Net Tax	Amt.Billed 2025 1st Q 2nd Q Total	2nd Half 2025 3rd Q 4th Q Total	Preliminary 2026 Tax 1st Q 2nd Q Total
121 25 000000	113X117 1.5S-AL-F-AG-1U .3035	2	SPENCER, STEPHEN J & AL LEE CHUA 17 SUNSET TERR TENAFLY, NJ 17 SUNSET TERR	07670	415000 315000 730000	2170290	2170290 00 2170290	518483 518482 1036965	561553 571772 1133325	542600 542600 1085200
122 1 000000	90X151 .3120	2	SAITO, HIROSHI CHRIS 172 NEWCOMB RD TENAFLY, NJ 172 NEWCOMB RD	07670	359100 909500 1268600	3771548	3771548 00 3771548	901024 901023 1802047	975870 993631 1969501	942900 942900 1885800
122 2 000000	50X158 2S-AL-L-DG-1U .1814	2	LIAO, XIANGHAI & OKADOMAMIKO 550 KNICKERBOCKER RD TENAFLY, NJ 550 KNICKERBOCKER RD	07670	271800 184400 456200	1356283	1356283 00 1356283	324016 324016 648032	350932 357319 708251	339100 339100 678200
122 3 000000	75X165 2S-F-L-DG-1U .2841	2	GRIMALDI, ANTHONY & ROPER, REGINA 548 KNICKERBOCKER RD TENAFLY, NJ 548 KNICKERBOCKER RD	07670	326300 245400 571700	1699664	1699664 00 1699664	406050 406050 812100	439780 447784 887564	424900 424900 849800
122 4 000000	75X173 1S-B-R-AG-1U .2979	2	VELIZ, YUMI 157 COLUMBUS DRIVE TENAFLY, NJ 157 COLUMBUS DR	07670	327600 274700 602300	1790638	1790638 00 1790638	427784 427783 855567	463320 471751 935071	447700 447700 895400
123 1 000000	100X140 2S-AL-L-1U .3214	2	HOJSACK, MIRO & JOANNE 166 NEWCOMB RD TENAFLY, NJ 166 NEWCOMB RD	01175 07670	402000 424900 826900	2458374	2458374 00 2458374	587306 587306 1174612	636093 647669 1283762	614600 614600 1229200
123 2 000000	50X140 1.5S-AL-F-DG-1U .1607	2	MC KENNA, GEORGE & SYLVIA 162 NEWCOMB RD TENAFLY, NJ 162 NEWCOMB RD	01576 07670	296000 130000 426000	1266498	1266498 00 1266498	302567 302566 605133	327701 333664 661365	316600 316600 633200
123 3 000000	50X140 1.5S-S-F-DG-1U .1607	2	BIEBER, BRUCE E & YUKIE 160 NEWCOMB RD TENAFLY, NJ 160 NEWCOMB RD	07670	296000 159200 455200	1353310	1353310 00 1353310	323306 323306 646612	350163 356535 706698	338300 338300 676600
123 4 000000	50X140 2S-F-2-1U .1607	2	WASSERMAN, LOREN & LORI 524 RIDGELAND TERR LEONIA, NJ 158 NEWCOMB RD	07605	296000 299900 595900	1771611	1771611 00 1771611	423238 423238 846476	458396 466739 925135	442900 442900 885800
123 5 000000	50X140 2S-F-O-DG-1U .1607	2	CZECHOWICZ, MARIE 156 NEWCOMB RD TENAFLY, NJ 156 NEWCOMB RD	07670	296000 144300 440300	1309012	1309012 00 1309012	312723 312723 625446	338701 344865 683566	327300 327300 654600
123 6 000000	75X140 2S-F-F-1U .2410	2	KARAMSINGH, RAVIND & MORROBEL, DIANA 154 NEWCOMB RD TENAFLY, NJ 154 NEWCOMB RD	07670	349000 364500 713500	2121236	2121236 00 2121236	506764 506763 1013527	548860 558849 1107709	530300 530300 1060600
123 7 000000	75X140 2.5S-F-O-DG-1U .2410	2	CHIANG, KUO-AN & HWANG, CRISTINA 150 NEWCOMB RD TENAFLY, NJ 150 NEWCOMB RD	07670	349000 199000 548000	1629204	1629204 00 1629204	389217 389217 778434	421549 429221 850770	407300 407300 814600
123 8 000000	50X140 1.5S-AL-F-1U .1607	2	BRUNO, MICHAEL & DIANE 148 NEWCOMB RD TENAFLY, NJ 148 NEWCOMB RD	00660 07670	296000 164800 460800	1369958	1369958 00 1369958	327284 327283 654567	354470 360921 715391	342500 342500 685000
123 9 000000	50X140 .1607	2	ZHANG, YUBING 146 NEWCOMB RD TENAFLY, NJ 146 NEWCOMB RD	07670	296000 625700 921700	2740214	2740214 00 2740214	654638 654637 1309275	709018 721921 1430939	685100 685100 1370200

9017100

26807840

00

00

26807840

12808793

13999047

13404200

Block No. Lot No. Qualification Account No.	Land Dimensions Building Description Additional Lots Acreage	Prop. Class	Owner's Name Address City State Property Location	Billing Code Zip Code	Land Improvement Exemption Net Total	2025 Property Tax Special Dist	2025 Total Tax Deduction Net Tax	Amt.Billed 2025 1st Q 2nd Q Total	2nd Half 2025 3rd Q 4th Q Total	Preliminary 2026 Tax 1st Q 2nd Q Total
123 10 000000	48X100 2S-AL-O-DG-1U .1102	2	ZARETSKY, ERIC V & NIIYA, YOSHIKO S 59 ESMOND PLACE TENAFLY, NJ 59 ESMOND PL	07670	276400 192800 469200	1394932	1394932 00	333250 333249	360932 367501	348700 348700
123 11 000000	48X100 2S-AL-O-DG-1U .1102	2	SILVA, DANIEL & ABBYE 57 ESMOND PL TENAFLY, NJ 57 ESMOND PL	01576 07670	276400 191400 467800	1390769	1390769 00	332255 332255	359855 366404	347700 347700
123 12 000000	44X100 2S-AL-L-DG-1U .1010	2	BOUHJILA, MUSTAFA & BENKILANI, LEILA 55 ESMOND PL TENAFLY, NJ 55 ESMOND PL	07670	269200 124400 393600	1170173	1170173 00	279555 279554	302777 308287	292500 292500
124 1 000000	75X100 2S-AL-L-DG-1U .1722	2	YANG, SHEN & MARLY TOMIZAWA 140 NEWCOMB RD TENAFLY, NJ 140 NEWCOMB RD	07670 R9 001	325000 148300 473300	1407121	1407121 00	336162 336161	364086 370712	351800 351800
124 2 000000	50X65 - .0746	2	YANG, SHEN & MARLY TOMIZAWA 140 NEWCOMB RD TENAFLY, NJ ESMOND PL	07670	39000 900 39900	118623	118623 00	28339 28339	30693 31252	29700 29700
124 3 000000	50X65 VACANT LAND .0746	1	KANG, SHINWOOK & SANO, TERUMI 125 COLUMBUS DR TENAFLY, NJ ESMOND PL	07670	39000 0 39000	115947	115947 00	27700 27700	30001 30546	29000 29000
124 4 000000	50X140 2S-AL-O-DG-1U .1607	2	SHU-YI HSIAO LIVING TRST 9 WELLES LN NYACK, NY 136 NEWCOMB RD	10960	296000 167800 463800	1378877	1378877 00	329414 329414	356778 363271	344700 344700
124 5 000000	50X140 1.5S-AL-F-DG-1U .1607	2	O'BRIEN, MICHAEL & LYNN E CHRISTENSEN 134 NEWCOMB RD TENAFLY, NJ 134 NEWCOMB RD	07670	296000 372700 668700	1988045	1988045 00	474945 474944	514397 523759	497000 497000
124 6 000000	50X140 2S-AL-L-1U .1607	2	MASTEROV, BELLA 132 NEWCOMB RD TENAFLY, NJ 132 NEWCOMB RD	07670	296000 123800 419800	1248065	1248065 00	298163 298163	322931 328808	312000 312000
124 7 000000	80X140 - .2571	2	LEE, ALAN C & WONG, EDITH 130 NEWCOMB RD TENAFLY, NJ 130 NEWCOMB RD	07670	359600 853400 1213000	3606249	3606249 00	861534 861533	933100 950082	901600 901600
124 8 000000	90X140 2S-AL-2-1U .2893	2	MARK, CARL KA-WOO & RUTH 126 NEWCOMB RD TENAFLY, NJ 126 NEWCOMB RD	00362 07670	359600 181600 541200	1608988	1608988 00	384388 384387	416318 423895	402200 402200
124 9 000000	80X140 2S-AL-S-AG-1U .2571	2	PATEL, HARIT R & ARUNA H 279 BELLAIR ROAD RIDGEWOOD, NJ 124 NEWCOMB RD	07450	359600 212100 571700	1699664	1699664 00	406050 406050	439780 447784	424900 424900
124 10 000000	50X140 2S-AL-O-DG-1U .1607	1	STERNLICHT, YAAKOV & MEYTES, DALIA 120 NEWCOMB RD TENAFLY, NJ 120 NEWCOMB RD	07670	296000 0 296000	880008	880008 00	315920 315919	122013 126156	220000 220000
124 11 000000	50X140 - .1607	2	SHIN, DANIEL & BAE, HEEYOUNG 118 NEWCOMB RD TENAFLY, NJ 118 NEWCOMB RD	07670	296000 421300 717300	2132533	2132533 00	509463 509462	551783 561825	533100 533100

Block No. Lot No. Qualification Account No.	Land Dimensions Building Description Additional Lots Acreage	Prop. Class	Owner's Name Address City State Property Location	Billing Code Zip Code	Land Improvement Exemption Net Total	2025 Property Tax Special Dist	2025 Total Tax Deduction Net Tax	Amt.Billed 2025 1st Q 2nd Q Total	2nd Half 2025 3rd Q 4th Q Total	Preliminary 2026 Tax 1st Q 2nd Q Total
124 12 000000	60X140 2S-AL-S-1U .1928	2	VILLA, DAVID & ARLENE E MENENDEZ 116 NEWCOMB ROAD TENAFLY, NJ 116 NEWCOMB RD	07670	317200 191100 508300	1511176	1511176 00 1511176	361020 361020 722040	391010 398126 789136	377800 377800 755600
124 13.01	.0000	2	LIANG, CHENG LI & ZHU, XUETING 195 JEFFERSON AVE TENAFLY, NJ 195 JEFFERSON AVE	07670 R-9	475600 283000 758600	2255318	2255318 00 2255318	538796 538796 1077592	583553 594173 1177726	563800 563800 1127600
124 13.02	.0000	2	AVIV, AMIR & OSHRAT 191 JEFFERSON AVE TENAFLY, NJ 191 JEFFERSON AVE	07670 R-9	373300 941400 1314700	3908603	3908603 00 3908603	933766 933766 1867532	1011333 1029738 2041071	977200 977200 1954400
124 14 000000	54X100 IRR 2S-F-L-DG-1U .0000	2	BONGIORNO, ANGELO & REIDO, ELISA 97 COLUMBUS DR TENAFLY, NJ 97 COLUMBUS DR	07670	289000 165000 454000	1349742	1349742 00 1349742	322454 322453 644907	349240 355595 704835	337400 337400 674800
124 15 050000	50X100 2S-F-L-DG-1U .1148	2	RINALDI, THOMAS & DIANNE 99 COLUMBUS DRIVE TENAFLY, NJ 99 COLUMBUS DR	07670	280000 183900 463900	1379175	1379175 00 1379175	329485 329485 658970	356855 363350 720205	344800 344800 689600
124 16 000000	43X100 2S-F-O-DG-1U .0987	2	LEE, KYU S 101 COLUMBUS DR TENAFLY, NJ 101 COLUMBUS DR	07670	267400 144500 411900	1224579	1224579 00 1224579	292552 292552 585104	316854 322621 639475	306100 306100 612200
125 1 000000	100X140 2S-F-L-AG-1U .3214	2	LEVY, RENAN & MICHAL 155 COLUMBUS DRIVE TENAFLY, NJ 155 COLUMBUS DR	07670	402000 673000 1075000	3195975	3195975 00 3195975	763519 763519 1527038	826944 841993 1668937	799000 799000 1598000
125 2 000000	50X140 1.5S-AL-F-DG-1U .1607	2	SHI, BENJAMIN & CHEN, LING 151 COLUMBUS DR TENAFLY, NJ 151 COLUMBUS DR	07670 001	296000 245400 541400	1609582	1609582 00 1609582	384530 384529 769059	416472 424051 840523	402400 402400 804800
125 3 000000	50X140 1.5S-AL-F-DG-1U .1607	2	MERMELSTEIN, RONEN T & DORIT S 30 ESMOND PLACE TENAFLY, NJ 149 COLUMBUS DR	07670	296000 705100 1001100	2976270	2976270 00 2976270	711032 711031 1422063	770096 784111 1554207	744100 744100 1488200
125 4 000000	100X140 2.5S-F-O-DG-1U .3214	2	CORRIEL, JARED & DANA 145 COLUMBUS DR TENAFLY, NJ 145 COLUMBUS DR	07670	402000 468100 870100	2586807	2586807 00 2586807	617989 617988 1235977	669325 681505 1350830	646700 646700 1293400
125 5 000000	50X140 2S-AL-L-BIG-1U .1607	2	VILENSKI, NOA 8 HA HOLLANDIM ST MOSHAV HADAR AM, ISRAEL 141 COLUMBUS DR	42935	296000 581500 877500	2608808	2608808 00 2608808	623245 623244 1246489	675017 687302 1362319	652200 652200 1304400
125 6 000000	75X140 2S-F-S-1U .2410	2	TAKAYAMA, HIROO & MASAE 139 COLUMBUS DR TENAFLY, NJ 139 COLUMBUS DR	07670	349000 829900 1178900	3504870	3504870 00 3504870	837314 837314 1674628	906869 923373 1830242	876200 876200 1752400
125 7 000000	75X140 1S-AL-R-AG-1U .2410	2	PARK, JULIA YONGHEE & KIM, SANG-JOON 24 BROOK ROAD TENAFLY, NJ 137 COLUMBUS DR	07670 R9 01	349000 186600 535600	1592339	1592339 00 1592339	380410 380410 760820	412010 419509 831519	398100 398100 796200
125 8 000000	50X140 2S-AL-O-1U .1607	2	ANTONUCCI, VINCENT & GRACE A 135 COLUMBUS DR TENAFLY, NJ 135 COLUMBUS DR	07670	296000 299700 595700	1771016	1771016 00 1771016	423096 423096 846192	458242 466582 924824	442800 442800 885600

10586700

31474260

00

00

31474260

15038411

16435849

15737200

Block No. Lot No. Qualification Account No.	Land Dimensions Building Description Additional Lots Acreage	Prop. Class	Owner's Name Address City State Property Location	Billing Code Zip Code	Land Improvement Exemption Net Total	2025 Property Tax Special Dist	2025 Total Tax Deduction Net Tax	Amt.Billed 2025 1st Q 2nd Q Total	2nd Half 2025 3rd Q 4th Q Total	Preliminary 2026 Tax 1st Q 2nd Q Total
125 9 000000	100X140 2S-F-L-1U .3214	2	MC GINTY, JAMES J JR & SANDRA B 131 COLUMBUS DR TENAFLY, NJ 131 COLUMBUS DR	07670 R9 001	402000 487600 889600	2644781	2644781 00 2644781	631839 631838 1263677	684325 696779 1381104	661200 661200 1322400
126 1 000000	50X140 2S-AL-O-DG-1U .1607	2	LIULAKIS, EVAGELOS & CARIDAD 52 ESMOND PL TENAFLY, NJ 52 ESMOND PL	07670	296000 224800 520800	1548338	1548338 00 1548338	369899 369898 739797	400625 407916 808541	387100 387100 774200
126 2 000000	50X140 2S-F-O-1U .1607	2	KANG, SHINWOOK & SANO, TERUMI 125 COLUMBUS DR TENAFLY, NJ 125 COLUMBUS DR	07670	296000 180200 476200	1415743	1415743 00 1415743	338221 338221 676442	366317 372984 739301	353900 353900 707800
126 3 000000	50X140 2S-AL-O-DG-1U .1607	2	DE CANDIDO, JOSEPH J JR & ANGELA 123 COLUMBUS DR TENAFLY, NJ 123 COLUMBUS DR	04395 07670	296000 172800 468800	1393742 V1	1393742 -25000 1368742	326716 326715 653431	354374 360937 715311	342200 342200 684400
126 4 000000	50X140 1.5S-AL-O-DG-1U .1607	2	WANG, WEIFENG & ZHANG, YING 121 COLUMBUS DR TENAFLY, NJ 121 COLUMBUS DR	07670	296000 718500 1014500	3016109	3016109 00 3016109	720549 720549 1441098	780404 794607 1575011	754000 754000 1508000
126 5 000000	50X140 2S-O/ST-L-BG-1U .1607	2	MERMELSTEIN, RONEN & DORIT 30 ESMOND PL TENAFLY, NJ 119 COLUMBUS DR	07670	296000 592100 888100	2640321	2640321 00 2640321	630773 630773 1261546	683171 695604 1378775	660100 660100 1320200
126 6 000000	90X140 2S-AL-2-1U .2893	2	MARKOWSKY, WILLIAM G & MARY E 117 COLUMBUS DR TENAFLY, NJ 117 COLUMBUS DR	02640 07670	380800 275000 655800	1949693	1949693 00 1949693	465782 465782 931564	504474 513655 1018129	487400 487400 974800
126 7 000000	110X140 .3535	2	YARDENI, ELLON & COHEN, MICHAL 113 COLUMBUS DRIVE TENAFLY, NJ 113 COLUMBUS DR	07670	423200 746700 1169900	3478113	3478113 00 3478113	830922 830921 1661843	899946 916324 1816270	869500 869500 1739000
126 8 000000	100X140 2.5S-F-O-DG-1U .3214	2	KIM, IK SANG & EUL SUH 109 COLUMBUS DR TENAFLY, NJ 109 COLUMBUS DR	02640 07670	402000 163500 565500	1681232	1681232 00 1681232	401647 401646 803293	435011 442928 877939	420300 420300 840600
126 9 000000	50X140 1.5S-AL-O-DG-1U .1607	2	GRIECO, WILLIAM A & EILEEN A 105 COLUMBUS DR TENAFLY, NJ 105 COLUMBUS DR	01003 07670	296000 156000 452000	1343796	1343796 00 1343796	321033 321033 642066	347701 354029 701730	335900 335900 671800
126 10 000000	50X140 2S-O/ST-L-AG-1U .1607	2	BECKER, GIL & Yael 103 COLUMBUS DR TENAFLY, NJ 103 COLUMBUS DR	07670	296000 733800 1029800	3061595	3061595 00 3061595	731416 731415 1462831	792174 806590 1598764	765400 765400 1530800
127 1 000000	60X100 1.5S-AL-F-AG-1U .1377	2	MINTZAS, JOHN T 24 CAMBRIDGE RD TENAFLY, NJ 24 CAMBRIDGE RD	01602 07670	298000 186400 484400	1440121	1440121 00 1440121	344045 344045 688090	372625 379406 752031	360000 360000 720000
127 2 000000	60X100 2S-AL-L-AG-1U .1377	2	HYUN, YULE THOMAS TRSTE 18 SUNSET TERR TENAFLY, NJ 18 SUNSET TERR	07670	298000 699700 997700	2966162	2966162 00 2966162	708617 708616 1417233	767481 781448 1548929	741500 741500 1483000
127 3 000000	60X100 1.5S-AL-F-AG-1U .1377	2	FERENTS, IRIT 20 SUNSET TERR TENAFLY, NJ 20 SUNSET TERR	07670	298000 149700 447700	1331012	1331012 00 1331012	317979 317979 635958	344393 350661 695054	332800 332800 665600

10060800

29910758

00

25000

29885758

14278869

15606889

14942600

Block No. Lot No. Qualification Account No.	Land Dimensions Building Description Additional Lots Acreage	Prop. Class	Owner's Name Address City State Property Location	Billing Code Zip Code	Land Improvement Exemption Net Total	2025 Property Tax Special Dist	2025 Total Tax Deduction Net Tax	Amt.Billed 2025 1st Q 2nd Q 4th Q Total	2nd Half 2025 3rd Q 4th Q Total	Preliminary 2026 Tax 1st Q 2nd Q Total
127 4 000000	60X100 2S-AL-F-DG-1U .1377	2	SOSA, RAMON & MONEGRO, NOEMI CAIRO 22 SUNSET TERR TENAFLY, NJ 22 SUNSET TERR	07670	298000 172100 470100	1397607	1397607 00 1397607	333889 333888 667777	361625 368205 729830	349400 349400 698800
127 5 000000	60X100 1.5S-F-F-AG-1U .1377	2	RENAUD, PAUL & ANNE 24 SUNSET TERR TENAFLY, NJ 24 SUNSET TERR	07670	298000 178100 476100	1415445	1415445 00 1415445	338150 338150 676300	366240 372905 739145	353900 353900 707800
127 6 000000	60X100 1.5S-AL-F-DG-1U .1377	2	TARSNEY, FRANCIS J 26 SUNSET TERRACE TENAFLY, NJ 26 SUNSET TERR	07670	298000 139200 437200	1299796	1299796 00 1299796	310522 310521 621043	336316 342437 678753	324900 324900 649800
127 7 000000	60X100 .1377	2	WEN, SZUPING & LIU, TIE 28 SUNSET TERRACE TENAFLY, NJ 28 SUNSET TERR	07670	298000 705400 1003400	2983108	2983108 00 2983108	712665 712665 1425330	771866 785912 1557778	745800 745800 1491600
127 8 000000	58X100 2S-AL-L-DG-1U .1331	2	PIERCE, JOHN & CINDY 30 SUNSET TERR TENAFLY, NJ 30 SUNSET TERR	07670	294400 160300 454700	1351823	1351823 00 1351823	322951 322951 645902	349778 356143 705921	338000 338000 676000
127 9 000000	100X200IRR 2S-F-O-DG-1U .0000	2	LYNCH, ELAINE 511 KNICKERBOCKER RD TENAFLY, NJ 511 KNICKERBOCKER RD	07670	415500 637200 1052700	3129677	3129677 00 3129677	747681 747680 1495361	809789 824527 1634316	782400 782400 1564800
128 1 000000	145X138 2S-AL-L-DG-1U .4594	2	KASHKASH, UDY Y & SHARON 160 COLUMBUS DRIVE TENAFLY, NJ 160 COLUMBUS DRIVE	07670	442400 842700 1285100	3820602	3820602 00 3820602	912743 912742 1825485	988563 1006554 1995117	955200 955200 1910400
128 2 000000	100X155 2S-F-O-DG-1U .3558	2	ANAND, SUJATA 514 KNICKERBOCKER RD TENAFLY, NJ 514 KNICKERBOCKER RD	07670	372600 89500 462100	1373823	1373823 00 1373823	328207 328206 656413	355471 361939 717410	343500 343500 687000
128 3 000000	50X147 2S-F-L-DG-1U .1687	2	GALANT, JOHN 522 KNICKERBOCKER ROAD TENAFLY, NJ 522 KNICKERBOCKER RD	07670	268200 162500 430700	1280471	1280471 00 1280471	305905 305905 611810	331316 337345 668661	320100 320100 640200
129 1 000000	100X140 2S-F-L-DG-1U .3214	1	SITU, ALEX & SHARON 156 COLUMBUS DR TENAFLY, NJ 156 COLUMBUS DR	07670	402000 0 402000	1195146	1195146 00 1195146	434460 434460 868920	160299 165927 326226	298800 298800 597600
129 2 000000	50X140 .1607	2	SHARABI, MOR WEISS & ISHAI 152 COLUMBUS DR TENAFLY, NJ 152 COLUMBUS DR	07670	296000 614000 910000	2705430	2705430 00 2705430	646328 646327 1292655	700018 712757 1412775	676400 676400 1352800
129 3 000000	100X140 2S-F-O-DG-1U .3214	2	LEVY, ELDAD M & TAMMY 150 COLUMBUS DR TENAFLY, NJ 150 COLUMBUS DR	07670	402000 560500 962500	2861513	2861513 00 2861513	683616 683616 1367232	740403 753878 1494281	715400 715400 1430800
129 4 000000	100X140 2S-B-L-BIG-P-1U .3214	2	KIM, JOSEPH SANGJOON & TINA YEONSOO 146 COLUMBUS DR TENAFLY, NJ 146 COLUMBUS DR	07670	402000 1059300 1461300	4344445	4344445 00 4344445	1037889 1037888 2075777	1124105 1144563 2268668	1086100 1086100 2172200
129 6 000000	100X140 2.5S-CB-O-DG-1U .3214	2	YUAN, MING & CHEN, JIAQIN 142 COLUMBUS DR TENAFLY, NJ 142 COLUMBUS DR	07670	402000 479600 881600	2620997	2620997 00 2620997	626157 626156 1252313	678171 690513 1368684	655200 655200 1310400

10689500

31779883

00

00

31779883

15482318

16297565

15890200

Block No. Lot No. Qualification Account No.	Land Dimensions Building Description Additional Lots Acreage	Prop. Class	Owner's Name Address City State Property Location	Billing Code Zip Code	Land Improvement Exemption Net Total	2025 Property Tax Special Dist	2025 Total Tax Deduction Net Tax	Amt.Billed 2025 1st Q 2nd Q Total	2nd Half 2025 3rd Q 4th Q Total	Preliminary 2026 Tax 1st Q 2nd Q Total
129 7 000000	75X140 2S-AL-O-1U .2410	2	LAM, ERIC & CHUNG, KING YUE 138 COLUMBUS DR TENAFLY, NJ 138 COLUMBUS DR	07670	349000 307800 656800	1952666	1952666 00 1952666	466493 466492 932985	505243 514438 1019681	488200 488200 976400
129 8 000000	75X140 2S-AL-L-1U .2410	2	GRABER, ARNOLD S & AMY L ABRAMS 134 COLUMBUS DR TENAFLY, NJ 134 COLUMBUS DR	07670 0001	349000 615000 964000	2865972	2865972 00 2865972	684681 684681 1369362	741557 755053 1496610	716500 716500 1433000
129 9 000000	50X100 2S-S-E-DG-1U .1148	2	LEE, WON SOOK 132 COLUMBUS DR TENAFLY, NJ 132 COLUMBUS DR	07670	280000 157300 437300	1300093	1300093 00 1300093	310593 310592 621185	336393 342515 678908	325000 325000 650000
129 10 000000	50X100 2S-F-E-1U .1148	2	AGOSTO JR, DANIEL & FEENEY, MADELEINE 154 THE PROMENADE EDGEWATER, NJ 130 COLUMBUS DR	07020	280000 243500 523500	1556366	1556366 00 1556366	371816 371816 743632	402703 410031 812734	389100 389100 778200
129 11 000000	40X100 2S-S-E-DG-1U .0918	2	CHAN, BOB 43 ESMOND PL TENAFLY, NJ 43 ESMOND PL	07670	262000 117300 379300	1127659	1127659 00 1127659	269398 269398 538796	291777 297086 588863	281900 281900 563800
130 1 000000	50X140 2S-AL-O-DG-1U .1607	2	SUN, YAN 128 COLUMBUS DRIVE TENAFLY, NJ 128 COLUMBUS DR	07670	296000 164000 460000	1367580	1367580 00 1367580	326715 326715 653430	353855 360295 714150	341900 341900 683800
130 2 000000	50X140 1.5S-AL-F-AG-1U .1607	2	LEE, JONATHAN & IM, HYUNSOON B 126 COLUMBUS DRIVE TENAFLY, NJ 126 COLUMBUS DR	07670	296000 139300 435300	1294147	1294147 00 1294147	309172 309172 618344	334855 340948 675803	323500 323500 647000
130 3 000000	50X140 2S-S-O-DG-1U .1607	2	DI TURSI, JOSEPH & MARILYN 124 COLUMBUS DR TENAFLY, NJ 124 COLUMBUS DR	07670	296000 146400 442400	1315255	1315255 00 1315255	314215 314214 628429	340317 346509 686826	328800 328800 657600
130 4 000000	50X140 2S-F-L-DG-1U .1607	1	TN HOMES LLC 63 SUNSET LN TENAFLY, NJ 122 COLUMBUS DR	07670	296000 0 296000	880008	880008 00 880008	332184 332184 664368	105748 109892 215640	220000 220000 440000
130 5 000000	50X140 2S-F-2-1U .1607	2	OH, JAE IK & YEON SUN JUNG 120 COLUMBUS DR TENAFLY, NJ 120 COLUMBUS DR	07670	296000 206500 502500	1493933	1493933 00 1493933	356901 356901 713802	386548 393583 780131	373500 373500 747000
130 6 000000	50X140 2S-AL-L-AG-1U .1607	2	PARK, YOUNG HEE 118 COLUMBUS DRIVE TENAFLY, NJ 118 COLUMBUS DR	07670	296000 203200 499200	1484122	1484122 00 1484122	354557 354557 709114	384010 390998 775008	371000 371000 742000
130 7 000000	50X140 2S-F-L-DG-1U .1607	2	ROUSE, PATRICK J & GLORIA F 116 COLUMBUS DR TENAFLY, NJ 116 COLUMBUS DR	01953 07670	296000 169500 465500	1383932	1383932 -25000 1358932	324372 324371 648743	351836 358353 710189	339700 339700 679400
130 8 000000	50X140 2S-F-O-1U .1607	2	AL-HANFOOSH, YASMIN & BARRAZA, C 114 COLUMBUS DR TENAFLY, NJ 114 COLUMBUS DR	07670	296000 404000 700000	2081100	2081100 00 2081100	497175 497175 994350	538475 548275 1086750	520300 520300 1040600
130 9 000000	50X140 2.5S-F-F-DG-1U .1607	2	KIM, INKOO & AESOOK 112 COLUMBUS DR TENAFLY, NJ 112 COLUMBUS DR	07670	296000 473100 769100	2286534	2286534 00 2286534	546254 546253 1092507	591630 602397 1194027	571600 571600 1143200

7530900

22389367

00

25000

22364367

10929047

11435320

11182000

Block No. Lot No. Qualification Account No.	Land Dimensions Building Description Additional Lots Acreage	Prop. Class	Owner's Name Address City State Property Location	Billing Code Zip Code	Land Improvement Exemption Net Total	2025 Property Tax Special Dist	2025 Total Tax Deduction Net Tax	Amt.Billed 2025 1st Q 2nd Q Total	2nd Half 2025 3rd Q 4th Q Total	Preliminary 2026 Tax 1st Q 2nd Q Total
130 10 000000	50X140 2.5S-AL-O-DG-1U .1607	2	FLYNN, KEVIN WILLIS & PATRICIA MARIE 110 COLUMBUS DR TENAFLY, NJ 110 COLUMBUS DR	07670	296000 299100 595100	1769232	1769232 00 1769232	422670 422670 845340	457781 466111 923892	442300 442300 884600
130 11 000000	50X140 2S-F-O-1U .1607	2	SPINA, MARY ANN & CRAIG J 108 COLUMBUS DR TENAFLY, NJ 108 COLUMBUS DR	07670	296000 147800 443800	1319417	1319417 00 1319417	315209 315209 630418	341393 347606 688999	329900 329900 659800
130 12 000000	50X140 2S-F-O-DG-1U .1607	2	HAROUTUNIAN, RIITTA & ONDERI, SIMON 26 MEADOW ST DEMAREST, NJ 106 COLUMBUS DR	07627	296000 310500 606500	1803125	1803125 00 1803125	430767 430767 861534	466550 475041 941591	450800 450800 901600
131 1 000000	40X95 2S-S-E-DG-1U .0872	2	MARTINEZ, EMANUEL & TELEGRAFI, ARTESE 104 COLUMBUS DR TENAFLY, NJ 104 COLUMBUS DR	07670	260400 224500 484900	1441608	1441608 00 1441608	344401 344400 688801	373009 379798 752807	360400 360400 720800
131 2 000000	75X95 2S-S-E-DG-1U .1636	2	BLACK, CAROL T 102 COLUMBUS DR TENAFLY, NJ 102 COLUMBUS DR	07670	322000 110200 432200	1284931	1284931 00 1284931	306970 306970 613940	332470 338521 670991	321200 321200 642400
131 3 000000	69X95 IRR 1.5S-CB-F-DG-1U .0000	2	CHUNG, JOHN E & SUNYOUNG K 100 COLUMBUS DR TENAFLY, NJ 100 COLUMBUS DR	07670	311400 84000 395400	1175524	1175524 00 1175524	280833 280833 561666	304162 309696 613858	293900 293900 587800
131 4 000000	100X168 2S-F-O-DG-1U .3857	2	SHAPIRA, OFER & NOA AVTALION 161 JEFFERSON AVENUE TENAFLY, NJ 161 JEFFERSON AVE	07670	420000 264300 684300	2034424	2034424 00 2034424	486024 486024 972048	526398 535978 1062376	508600 508600 1017200
131 5 000000	50X109 1.5S-AL-F-1U .1251	2	BASH, GENNADY & ALEXANDRA 157 JEFFERSON AVE TENAFLY, NJ 157 JEFFERSON AVE	07670 00660 0001	282000 118600 400600	1190984	1190984 00 1190984	284527 284526 569053	308161 313770 621931	297700 297700 595400
131 6 000000	50X103 1.5S-B-F-1U .1182	2	JARAMILLO, GEORGE 251 FT WASHINGTON AV AP85 NEW YORK, NY 101 SUNSET LN	10032	280000 140400 420400	1249849	1249849 00 1249849	298589 298589 597178	323393 329278 652671	312500 312500 625000
131 7 000000	50X100 2S-F-O-DG-1U .1148	2	ZHANG, YUAN 105 SUNSET LANE TENAFLY, NJ 105 SUNSET LN	07670	280000 135000 415000	1233795	1233795 00 1233795	294754 294754 589508	319239 325048 644287	308400 308400 616800
132 1 000000	100X140 2S-F-O-DG-1U .3214	2	SITU, ALEX & SHARON 155 SUNSET LN TENAFLY, NJ 155 SUNSET LN	07670	402000 349600 751600	2234507	2234507 00 2234507	533824 533824 1067648	578168 588691 1166859	558600 558600 1117200
132 2 000000	50X140 2S-AL-L-DG-1U .1607	2	HUR, HONG SIK & JUNG WOO 79 DEARBORN RD NORWOOD, NJ 153 SUNSET LN	07648	296000 153800 449800	1337255	1337255 00 1337255	319471 319470 638941	346009 352305 698314	334300 334300 668600
132 3 000000	50X140 2S-F-O-1U .1607	2	CHESLOW, YAFFA 151 SUNSET LN TENAFLY, NJ 151 SUNSET LN	07670	296000 170500 466500	1386905	1386905 00 1386905	331332 331332 662664	358855 365386 724241	346700 346700 693400
132 4 000000	75X140 2S-F-O-DG-2U .2410	2	ADAR, SIMON & SHIRA RACHEL GOLDBERG 149 SUNSET LANE TENAFLY, NJ 149 SUNSET LN	07670	349000 265500 614500	1826909	1826909 00 1826909	436449 436449 872898	472704 481307 954011	456700 456700 913400

7160600

21288465

00

00

21288465

10171637

11116828

10644000

Block No. Lot No. Qualification Account No.	Land Dimensions Building Description Additional Lots Acreage	Prop. Class	Owner's Name Address City State Property Location	Billing Code Zip Code	Land Improvement Exemption Net Total	2025 Property Tax Special Dist	2025 Total Tax Deduction Net Tax	Amt.Billed 2025 1st Q 2nd Q Total	2nd Half 2025 3rd Q 4th Q Total	Preliminary 2026 Tax 1st Q 2nd Q Total
132 5 000000	75X140 2S-F-O-1U .2410	2	ATREYA, RADHIKA & SRIDHAR JAYARAM 145 SUNSET LANE TENAFLY, NJ 145 SUNSET LN	07670	349000 304100 653100	1941666	1941666 00 1941666	463865 463864 927729	502397 511540 1013937	485400 485400 970800
132 6 000000	50X140 2S-F-O-DG-2U .1607	2	NOMIKOS, GEORGE E 143 SUNSET LANE TENAFLY, NJ 143 SUNSET LN	07670	296000 250900 546900	1625934	1625934 00 1625934	388436 388436 776872	420703 428359 849062	406500 406500 813000
132 7 000000	50X140 2S-F-O-DG-1U .1607	2	LIU, DAN & HONG SHEN 141 SUNSET LN TENAFLY, NJ 141 SUNSET LN	07670	296000 158300 454300	1350634	1350634 00 1350634	322667 322666 645333	349471 355830 705301	337700 337700 675400
132 8 000000	50X140 2S-AL-O-DG-1U .1607	2	HIKSON, VERNON & ADALYN 139 SUNSET LN TENAFLY, NJ 139 SUNSET LN	05175 07670	296000 194300 490300	1457662	1457662 V1 -25000 1432662	341986 341985 683971	370914 377777 748691	358200 358200 716400
132 9 000000	50X140 2S-AL-L-DG-1U .1607	2	MAKRINOS, ADAMANTIOS & MARIA 137 SUNSET LN TENAFLY, NJ 137 SUNSET LN	02265 07670	296000 261500 557500	1657448	1657448 V1 -25000 1632448	389715 389714 779429	422607 430412 853019	408100 408100 816200
132 10 000000	75X140 2S-AL-O-DG-1U .2410	2	REVACH, OHAD & ELYIA, STAV 135 SUNSET LN TENAFLY, NJ 135 SUNSET LN	07670	349000 417500 766500	2278805	2278805 00 2278805	544407 544406 1088813	589631 600361 1189992	569700 569700 1139400
132 11 000000	75X140 2S-AL-L-DG-1U .2410	2	WEBER, LIORA & DAFINOIU, VIRGIL DAVID 131 SUNSET LN TENAFLY, NJ 131 SUNSET LN	07670	349000 483700 832700	2475617	2475617 00 2475617	591426 591425 1182851	640554 652212 1292766	618900 618900 1237800
133 1 000000	75X140 1S-AL-R-DG-1U .2410	2	POLANCO, RAFAEL 129 SUNSET LN TENAFLY, NJ 129 SUNSET LN	07670	349000 142100 491100	1460040	1460040 00 1460040	348804 348804 697608	377779 384653 762432	365000 365000 730000
133 2 000000	75X140 2S-F-O-DG-1U .2410	2	BOMBA, KHALID & WILLIAMS, KRISTI 125 SUNSET LANE TENAFLY, NJ 125 SUNSET LN	07670	349000 209600 558600	1660718	1660718 00 1660718	396746 396746 793492	429703 437523 867226	415200 415200 830400
133 3 000000	50X140 2S-B-L-1U .1607	2	NOH, DONG WOO & PAIK, EUNA 123 SUNSET LANE TENAFLY, NJ 123 SUNSET LN	07670	296000 362800 658800	1958612	1958612 00 1958612	467913 467913 935826	506782 516004 1022786	489700 489700 979400
133 4 000000	50X140 2S-AL-L-DG-1U .1607	2	AMITAI, ERAN & DALIT 121 SUNSET LANE TENAFLY, NJ 121 SUNSET LN	07670	296000 442300 738300	2194966	2194966 00 2194966	524378 524377 1048755	567938 578273 1146211	548700 548700 1097400
133 5 000000	50X140 1.5S-AL-R-AG-1U .1607	2	CANNON, MICHAEL JOSEPH 119 SUNSET LN TENAFLY, NJ 119 SUNSET LN	07670	296000 129200 425200	1264120	1264120 00 1264120	301999 301998 603997	327085 333038 660123	316000 316000 632000
133 6 000000	50X140 2S-AL-L-DG-1U .1607	2	BERLOWITZ, MICHAEL R & LOIS R 117 SUNSET LN TENAFLY, NJ 117 SUNSET LN	07670	296000 254300 550300	1636042	1636042 00 1636042	390851 390850 781701	423319 431022 854341	409000 409000 818000
133 7 000000	50X140 2S-AL-L-DG-1U .1607	2	SALADINO, CHRISTOPHER J & REGINA M 115 SUNSET LN TENAFLY, NJ 115 SUNSET LN	07670	296000 238700 534700	1589663	1589663 00 1589663	379771 379771 759542	411318 418803 830121	397400 397400 794800

8258300

24551927

00

50000

24501927

11705919

12796008

12251000

Block No. Lot No. Qualification Account No.	Land Dimensions Building Description Additional Lots Acreage	Prop. Class	Owner's Name Address City State Property Location	Billing Code Zip Code	Land Improvement Exemption Net Total	2025 Property Tax Special Dist	2025 Total Tax Deduction Net Tax	Amt.Billed 2025 1st Q 2nd Q Total	2nd Half 2025 3rd Q 4th Q Total	Preliminary 2026 Tax 1st Q 2nd Q Total
133 8 000000	50X140 .1607	2	MARCIANO, FABIO & AMY 113 SUNSET LN TENAFLY, NJ 113 SUNSET LN	07670	296000 272300 568300	1689556	1689556 00 1689556	403635 403635 807270	437165 445121 882286	422400 422400 844800
133 9 000000	50X140 2S-AL-L-DG-1U .1607	2	WAGNER, ROBERT & GERI 111 SUNSET LN TENAFLY, NJ 111 SUNSET LN	07670	296000 461400 757400	2251750	2251750 00 2251750	537944 537943 1075887	582630 593233 1175863	562900 562900 1125800
133 10 000000	50X140 1.5S-AL-F-DG-1U .1607	2	KUSHNARENKO, ROMAN & DIVIATIS, ANASTASI 109 SUNSET LN TENAFLY, NJ 109 SUNSET LN	07670	296000 150200 446200	1326553	1326553 00 1326553	316914 316913 633827	343240 349486 692726	331600 331600 663200
133 11 000000	50X140 2S-S-L-AG-1U .1607	2	MILLER, JONNY YANIV ISRAELI & INBAL 107 SUNSET LN TENAFLY, NJ 107 SUNSET LN	07670	296000 205400 501400	1490662	1490662 00 1490662	356120 356119 712239	385702 392721 778423	372700 372700 745400
201 1 000000	66X157 TR 2S-AL-L-AG-1U .2379	2	VISWANATHAN, RAGHAVAN & RAJI 95 BUFF RD TENAFLY, NJ 95 BUFF RD	07670 R9 0002	337400 457800 795200	2364130	2364130 00 2364130	564791 564791 1129582	611708 622840 1234548	591000 591000 1182000
201 2 000000	60X164 2S-AL-L-AG-1U .2259	2	BURTON, JOSHUA DAVID & DONNA ANNE 91 BUFF ROAD TENAFLY, NJ 91 BUFF RD	07670	326800 418400 745200	2215480	2215480 00 2215480	529279 529278 1058557	573245 583678 1156923	553900 553900 1107800
201 3 000000	65X171 .2552	2	QUIROGA, NAHUEL & WENDY R 85 BUFF RD TENAFLY, NJ 85 BUFF RD	07670	340800 365700 706500	2100425	2100425 00 2100425	501792 501792 1003584	543475 553366 1096841	525100 525100 1050200
201 4 000000	70X172 2S-AL-L-AG-1U .2764	2	79 BUFF LLC 79 BUFF RD TENAFLY, NJ 79 BUFF RD	07670	352400 136400 488800	1453202	1453202 00 1453202	340921 340920 681841	382259 389102 771361	363300 363300 726600
201 5 000000	10X172 VACANT LAND .0395	15C	BOROUGH OF TENAFLY 100 RIVEREDGE RD TENAFLY, NJ R/W-BUFF RD	07670	*EXEMPT*	00	00 00 00	00 00 00	00 00 00	00 00 00
201 6 000000	60X172 2S-F-L-AG-1U .2369	2	KIND, DEE ANNE 73 BUFF RD TENAFLY, NJ 73 BUFF RD	01175 07670	329200 139400 468600	1393148	1393148 00 1393148	332824 332823 665647	360470 367031 727501	348300 348300 696600
201 7 000000	60X172 2S-AL-L-AG-1U .2369	2	FLORCZAK, DONALD & ANDREA 67 BUFF RD TENAFLY, NJ 67 BUFF RD	07670	329200 161400 490600	1458554	1458554 00 1458554	348449 348449 696898	377394 384262 761656	364600 364600 729200
201 8 000000	60X172 2S-AL-L-AG-1U .2369	2	SCOTT, KATHLEEN A TRSTE 63 BUFF RD TENAFLY, NJ 63 BUFF RD	07670	329200 287900 617100	1834638	1834638 00 1834638	438296 438295 876591	474704 483343 958047	458700 458700 917400
201 9 000000	60X172 2S-AL-L-AG-1U .2369	2	59 BUFF LLC 15 FRANKLIN STREET #1 TENAFLY, NJ 59 BUFF RD	07670 R9 002	329200 172400 501600	1491257	1491257 00 1491257	356262 356261 712523	385856 392878 778734	372800 372800 745600
202 1 000000	70X172 2S-AL-L-AG-1U .2764	2	FRIEDMAN, JOEL H & MARILYNN S 49 BUFF RD TENAFLY, NJ 49 BUFF RD	00660 07670	352400 170700 523100	1555176 V1	1555176 -25000 1530176	371532 371532 743064	389895 397217 787112	382500 382500 765000

7610000

22624531

00

25000

22599531

10797510

11802021

11299600

Block No. Lot No. Qualification Account No.	Land Dimensions Building Description Additional Lots Acreage	Prop. Class	Owner's Name Address City State Property Location	Billing Code Zip Code	Land Improvement Exemption Net Total	2025 Property Tax Special Dist	2025 Total Tax Deduction Net Tax	Amt.Billed 2025 1st Q 2nd Q Total	2nd Half 2025 3rd Q 4th Q Total	Preliminary 2026 Tax 1st Q 2nd Q Total
202 2 000000	63X173 2S-AL-L-AG-1U .2502	2	LEE, INWOO WILLIAM & KIM, HYO SUN 43 BUFF RD TENAFLY, NJ 43 BUFF RD	07670	336200 719800 1056000	3139488	3139488 00	750024 750024	812328 827112	784900 784900
202 3 000000	63X173 2S-F-L-AG-1U .2502	2	STATHOPOULOS, KOSTA & FANI 39 BUFF RD TENAFLY, NJ 39 BUFF RD	01175 07670 R9 002	336200 329600 665800	1979423	1979423 00	472885 472884	512167 521487	494900 494900
202 4 000000	63X173 2S-F-L-AG-1U .2502	2	SASSON, JOSEPH & SONIA 33 BUFF RD TENAFLY, NJ 33 BUFF RD	01175 07670	336200 112600 448800	1334282	1334282 00	318761 318760	345239 351522	333600 333600
202 5 000000	63X173 2S-AL-L-AG-1U .2502	2	DENSON, JAMES S & BARBARA T 29 BUFF RD TENAFLY, NJ 29 BUFF RD	01107 07670	336200 212100 548300	1630096	1630096 00	389430 389430	421780 429456	407500 407500
202 6 000000	63X173 2S-AL-L-AG-1U .2502	2	NAM, KWAN HYUN & YEO, SEUNG HEE 23 BUFF RD TENAFLY, NJ 23 BUFF RD	07670	336200 716300 1052500	3129083	3129083 00	747539 747538	809636 824370	782300 782300
202 7 000000	63X173 2S-AL-L-AG-1U .2502	2	LAVI, ZIV & HILLIT 17 BUFF RD TENAFLY, NJ 17 BUFF RD	07670	336200 271600 607800	1806989	1806989 00	431690 431690	467550 476059	451700 451700
202 8 000000	80X166 2S-F-L-AG-1U .3049	2	LEE-KIM, JOUNG H 11 BUFF RD TENAFLY, NJ 11 BUFF RD	07670	373300 199000 572300	1701448	1701448 00	406476 406476	440242 448254	425400 425400
202 9 000000	79X135 1S-F-R-AG-1U .2448	2	THOMAS, ELIZABETH 491 KNICKERBOCKER RD TENAFLY, NJ 491 KNICKERBOCKER RD	07670	318900 140600 459500	1366094	1366094 00	326360 326360	353471 359903	341500 341500
202 10 000000	80X126 2S-F-L-AG-1U .2314	2	LIEBERMAN, BRIAN DAVID TRSTE 10269 QUIET POND TERR BURKE, VA 489 KNICKERBOCKER RD	22015	311400 148700 460100	1367877	1367877 00	326786 326786	353932 360373	342000 342000
203 1 000000	83X105 2S-AL-L-AG-1U .2001	2	TCD HOME LLC 506 KNICKERBOCKER RD TENAFLY, NJ 506 KNICKERBOCKER RD	07670	308400 121900 430300	1279282	1279282 00	305621 305620	331009 337032	319800 319800
203 2 000000	62X108 2S-F-L-1U .1537	2	CREAGH, MARK S & JUDITH TAYLOR 160 SUNSET LN TENAFLY, NJ 160 SUNSET LN	07670	304100 136900 441000	1311093	1311093 00	313221 313220	339239 345413	327800 327800
203 3 000000	61X108 2S-F-L-AG-1U .1512	2	TOLEDO, DENY H & PAPAGEORGIOU, JAMIE 158 SUNSET LANE TENAFLY, NJ 158 SUNSET LN	07670	302200 186200 488400	1452013	1452013 00	346886 346886	375702 382539	363000 363000
203 4 000000	60X116 2S-F-S-1U .1598	2	CHANDROTH, ANIL & CHETTUR, SREEJA 11 CLARKE PL TENAFLY, NJ 11 CLARKE PL	07670	293000 175700 468700	1393445	1393445 00	332895 332894	360547 367109	348400 348400
203 5 000000	65X99 IRR 2S-B-L-1U .0000	2	GRUNFELD, SAMUEL H & ARLENE 9 CLARKE PL TENAFLY, NJ 9 CLARKE PL	07670	305400 138500 443900	1319715	1319715 00	315280 315280	341470 347685	329900 329900

8143400

24210328

00

00

24210328

11567702

12642626

12105400

Block No. Lot No. Qualification Account No.	Land Dimensions Building Description Additional Lots Acreage	Prop. Class	Owner's Name Address City State Property Location	Billing Code Zip Code	Land Improvement Exemption Net Total	2025 Property Tax Special Dist	2025 Total Tax Deduction Net Tax	Amt.Billed 2025 1st Q 2nd Q Total	2nd Half 2025 3rd Q 4th Q Total	Preliminary 2026 Tax 1st Q 2nd Q Total
203 6 000000	75X100 1.5S-AL-F-AG-1U .1722	2	LEE, HYESIL & MICHELLE JAEWON TRSTE 7 CLARKE PL TENAFLY, NJ 7 CLARKE PL	07670	321400 170200 491600	1461527	1461527 00	349159 349159 698318	378163 385046 763209	365400 365400 730800
203 7 000000	75X102 2S-AL-L-AG-1U .1756	2	KUNWOO USA INC 21 COLEMAN TERRACE TENAFLY, NJ 488 KNICKERBOCKER RD	07670 R10 002	286600 130900 417500	1241228	1241228 00	296530 296529 593059	321162 327007 648169	310300 310300 620600
203 8 000000	75X102 2S-AL-L-AG-1U .1756	2	KIM, HONG SUK & JUNG MUN TRSTES 494 KNICKERBOCKER RD TENAFLY, NJ 494 KNICKERBOCKER RD	07670	291600 175400 467000	1388391	1388391 00	331687 331687 663374	359240 365777 725017	347100 347100 694200
203 9 000000	75X106 2S-AL-L-AG-1U .1825	2	GAAFER, HANY M & MAYADAH ZAHARAN 502 KNICKERBOCKER RD TENAFLY, NJ 502 KNICKERBOCKER RD	07670	293400 156600 450000	1337850	1337850 00	319613 319612 639225	346163 352462 698625	334500 334500 669000
204 1 000000	63X108 2S-AL-L-AG-1U .1562	2	HARRIS, MICHELLE VERDINER 156 SUNSET LANE TENAFLY, NJ 156 SUNSET LN	07670	299800 424900 724700	2154533	2154533 00	514719 514718 1029437	557475 567621 1125096	538600 538600 1077200
204 2 000000	50X108 2S-F-L-1U .1240	2	WHEELER, CHARLOTTE W TRUSTEE 152 SUNSET LN TENAFLY, NJ 152 SUNSET LN	07670	282000 209000 491000	1459743	1459743 00	348733 348733 697466	377702 384575 762277	364900 364900 729800
204 3 000000	47X124 IRR 2S-F-L-AG-1U .0000	2	LA FORGIA, YELENA & ADRIAN TRSTES 150 SUNSET LN TENAFLY, NJ 150 SUNSET LN	07670	306000 705100 1011100	3006000	3006000 00	718134 718134 1436268	777789 791943 1569732	751500 751500 1503000
204 4 000000	65X102 2S-F-L-AG-1U .1522	2	148 SUNSET LLC 32 BROOK ST CLOSTER, NJ 148 SUNSET LN	07624	301600 141200 442800	1316444	1316444 00	314499 314499 628998	340624 346822 687446	329100 329100 658200
204 5 000000	60X102 2S-AL-L-AG-1U .1405	2	GEE, JUDY MOYE LAM 576 BROAD AVE LEONIA, NJ 35 WIGHT PL	07605	298000 209700 507700	1509392	1509392 00	360594 360594 721188	390548 397656 788204	377300 377300 754600
204 6 000000	84X150, 6X100 IRR 1S-F-R-AG-1U .0000	2	KIM, EDWARD & KIM, ARTHUR 33 WIGHT PL TENAFLY, NJ 33 WIGHT PL	07670	366300 293100 659400	1960396	1960396 00	468339 468339 936678	507244 516474 1023718	490100 490100 980200
204 7 000000	94X100 1.5S-AL-R-AG-1U .2158	2	KIM, NAHUN & MIGYEONG 27 WIGHT PL TENAFLY, NJ 27 WIGHT PL	07670 0002	351900 336900 688800	2047802	2047802 00	489221 489220 978441	529859 539502 1069361	512000 512000 1024000
204 8 000000	87X100 1S-AL-F-AG-1U .1997	2	SUNG, CHEN HAO & LO, LING 91 CHRISTIE STREET TENAFLY, NJ 91 CHRISTIE ST	07670	346600 158700 505300	1502257	1502257 00	358890 358889 717779	388702 395776 784478	375600 375600 751200
204 9 000000	87X100 2S-AL-S-1U .1997	2	AU, MARK & LILY 101 CHRISTIE ST TENAFLY, NJ 101 CHRISTIE ST	07670 00660	346600 158300 504900	1501068	1501068 00	358606 358605 717211	388394 395463 783857	375300 375300 750600
204 10 000000	50X100 1S-F-S-1U .1148	2	CHOE, TUK KYOO & IN JOO 409 CROCUS HILL NORWOOD, NJ 6 CLARKE PL	07648	274500 160800 435300	1294147	1294147 00	309172 309172 618344	334855 340948 675803	323500 323500 647000

7797100

23180778

00

00

23180778

11075786

12104992

11590400

Block No. Lot No. Qualification Account No.	Land Dimensions Building Description Additional Lots Acreage	Prop. Class	Owner's Name Address City State Property Location	Billing Code Zip Code	Land Improvement Exemption Net Total	2025 Property Tax Special Dist	2025 Total Tax Deduction Net Tax	Amt.Billed 2025 1st Q 2nd Q Total	2nd Half 2025 3rd Q 4th Q Total	Preliminary 2026 Tax 1st Q 2nd Q Total
204 11 000000	100X150 2S-AL-L-AG-1U .3444	2	SUN, WAICHING & LEUNG, HEI MAN 10 CLARKE PL TENAFLY, NJ 10 CLARKE PL	07670	410000 281800 691800	2056721	2056721 00 2056721	491351 491351 982702	532167 541852 1074019	514200 514200 1028400
205 1 000000	75X108 2S-AL-L-BG-1U .1860	2	GUO, HONGSHENG & YANG, DI 142 SUNSET LN TENAFLY, NJ 142 SUNSET LN	07670	328000 567000 895000	2660835	2660835 00 2660835	635674 635674 1271348	688479 701008 1389487	665200 665200 1330400
205 2 000000	75X108 2S-F-O-AG-1U .1860	2	FUENTECILLA, ERIC & EMMA 138 SUNSET LANE TENAFLY, NJ 138 SUNSET LN	07670	328000 327200 655200	1947910	1947910 00 1947910	465356 465356 930712	504013 513185 1017198	487000 487000 974000
205 3 000000	64X103 1.5S-AL-F-DG-1U .1513	2	RAM, NIMROD H & SHACHAM, NITSAN 35 ESMOND PL TENAFLY, NJ 35 ESMOND PL	07670 R9 02	301600 192200 493800	1468067	1468067 00 1468067	350722 350721 701443	379856 386768 766624	367000 367000 734000
205 4 000000	44X103, 16X128 2S-F-L-1U .0000	IRR 2	KIM, HYU KWANG 33 ESMOND PLACE TENAFLY, NJ 33 ESMOND PL	07670	301200 615900 917100	2726538	2726538 00 2726538	651371 651370 1302741	705479 718318 1423797	681600 681600 1363200
205 5 000000	60X128 1.5S-AL-F-AG-1U .1763	2	BOSTON, JOSEPH & NANCY 29 ESMOND PL TENAFLY, NJ 29 ESMOND PL	07670	310000 149000 459000	1364607	1364607 00 1364607	326005 326005 652010	353086 359511 712597	341200 341200 682400
205 6 000000	60X128 1.5S-AL-F-AG-1U .1763	2	AVNERY, SAAR & TEUERSTEIN, LIHY 27 ESMOND PL TENAFLY, NJ 27 ESMOND PL	07670	310000 143400 453400	1347958	1347958 00 1347958	322028 322027 644055	348778 355125 703903	337000 337000 674000
205 7 000000	64X128 .1881	2	BE, EYAL & LIAT LEVINHAR 25 ESMOND PLACE TENAFLY, NJ 25 ESMOND PL	07670	318000 690700 1008700	2998865	2998865 00 2998865	716430 716429 1432859	775942 790064 1566006	749700 749700 1499400
205 8 000000	67X125 2S-AL-L-AG-1U .1923	2	JUNG, JAEHWAN & CHO, HYE SUNG 28 WIGHT PL TENAFLY, NJ 28 WIGHT PL	07670	324000 144500 468500	1392851	1392851 00 1392851	332753 332752 665505	360394 366952 727346	348200 348200 696400
205 9 000000	67X125 2S-AL-L-AG-1U .1923	2	WOLF, ROBERT J & MARIE L 30 WIGHT PL TENAFLY, NJ 30 WIGHT PL	07670	324000 145300 469300	1395229	1395229 00 1395229	333321 333320 666641	361009 367579 728588	348800 348800 697600
205 10 000000	66X125 2S-F-L-1U .1894	2	GOLDSTEIN, STEPHEN & AMY 34 WIGHT PL TENAFLY, NJ 34 WIGHT PL	07670	322000 338300 660300	1963072	1963072 00 1963072	468978 468978 937956	507936 517180 1025116	490800 490800 981600
206 1 000000	50X108 1.5S-B-F-AG-1U .1240	2	VICENS, ALLISE M & JOHN E 126 SUNSET LN TENAFLY, NJ 126 SUNSET LN	04440 07670 R9 002	282000 157800 439800	1307525	1307525 00 1307525	312368 312368 624736	338316 344473 682789	326900 326900 653800
206 2 000000	50X108 2S-F-L-DG-1U .1240	2	PASTER, DEENA M 23 DAISY PL TENAFLY, NJ 23 DAISY PL	07670	282000 207100 489100	1454094	1454094 00 1454094	347384 347383 694767	376240 383087 759327	363500 363500 727000
206 3 000000	50X100 2S-F-L-1U .1148	2	JIN, BIN & HONG QI 15 DAISY PLACE TENAFLY, NJ 15 DAISY PL	07670 R9 002	280000 173800 453800	1349147	1349147 00 1349147	322312 322311 644623	349086 355438 704524	337300 337300 674600

8554800

25433419

00

00

25433419

12152098

13281321

12716800

Block No. Lot No. Qualification Account No.	Land Dimensions Building Description Additional Lots Acreage	Prop. Class	Owner's Name Address City State Property Location	Billing Code Zip Code	Land Improvement Exemption Net Total	2025 Property Tax Special Dist	2025 Total Tax Deduction Net Tax	Amt.Billed 2025 1st Q 2nd Q Total	2nd Half 2025 3rd Q 4th Q Total	Preliminary 2026 Tax 1st Q 2nd Q Total
206 4 000000	50X100 2S-AL-L-DG-1U .1148	2	KALAS, TIMOTHY A & VASILIKI 11 DAISY PL TENAFLY, NJ 11 DAISY PL	07670	280000 222000 502000	1492446	1492446 00 1492446	356546 356545 713091	386164 393191 779355	373100 373100 746200
206 5 000000	50X100 2S-AL-L-1U .1148	2	KIM, DAMI & YIKYU CHOE 405 ROTARY STREET MORGANTOWN, WV 7 DAISY PL	26505	280000 194600 474600	1410986	1410986 00 1410986	337085 337085 674170	365086 371730 736816	352700 352700 705400
206 6 000000	50X100 1.5S-F-F-DG-1U .1148	2	SAMBUSINI, MARTIN A 200 VALLEY RD HAWORTH, NJ 1 DAISY PL	07641	280000 112100 392100	1165713	1165713 00 1165713	278489 278489 556978	301623 307112 608735	291400 291400 582800
206 7 000000	100X120 2SL2AG .2755	2	MERMELSTEIN, RONEN & DORIT S 30 ESMOND PL TENAFLY, NJ 30 ESMOND PL	07670	378200 689100 1067300	3173083	3173083 00 3173083	758050 758050 1516100	821021 835962 1656983	793300 793300 1586600
206 8 000000	60X100 2S-AL-L-AG-1U .1377	2	LU, RENZHI & YING CHEN 32 ESMOND PL TENAFLY, NJ 32 ESMOND PL	07670	305200 285600 590800	1756448	1756448 00 1756448	419616 419616 839232	454473 462743 917216	439100 439100 878200
206 9 000000	60X100 2S-AL-L-1U .1377	2	MANTEL, STEVEN A & JANET L 34 ESMOND PL TENAFLY, NJ 34 ESMOND PL	04440 07670	298000 230800 528800	1572122	1572122 00 1572122	375581 375580 751161	406779 414182 820961	393000 393000 786000
206 10 000000	64X100 1.5S-F-L-AG-1U .1469	2	LIAO, SU CHIN & ANDREW TRSTES 517 RIDGELAND TERRACE LEONIA, NJ 130 SUNSET LN	07605	305200 199300 504500	1499879	1499879 00 1499879	358322 358321 716643	388087 395149 783236	375000 375000 750000
207 1 000000	50X100 2S-AL-L-1U .1148	2	ADAN, JOSEPH C. ETALS 6 DAISY PL TENAFLY, NJ 6 DAISY PL	07670	280000 178800 458800	1364012	1364012 00 1364012	325863 325863 651726	352932 359354 712286	341000 341000 682000
207 2 000000	50X100 2S-AL-L-DG-1U .1148	2	SPITZ, JONATHAN & CHAPMAN, SUSANNAH 10 DAISY PL TENAFLY, NJ 10 DAISY PL	07670	280000 182200 462200	1374121	1374121 00 1374121	328278 328277 656555	355548 362018 717566	343500 343500 687000
207 3 000000	50X100 2S-AL-L-1U .1148	2	CALCAGNO, ROBERT G & ANGELA M 14 DAISY PL TENAFLY, NJ 14 DAISY PL	02640 07670	280000 179500 459500	1366094	1366094 00 1366094	326360 326360 652720	353471 359903 713374	341500 341500 683000
207 4 000000	50X108 2S-AL-L-DG-1U .1240	2	CHENG, CARLOS & TAM-CHENG, KAREN 120 SUNSET LN TENAFLY, NJ 120 SUNSET LN	07670	282000 252300 534300	1588474	1588474 00 1588474	379487 379486 758973	411011 418490 829501	397100 397100 794200
207 5 000000	50X108 2S-AL-L-DG-1U .1240	2	PARK, JUNG WON 118 SUNSET LN TENAFLY, NJ 118 SUNSET LN	07670	282000 227200 509200	1513852	1513852 00 1513852	343051 343051 686102	410311 417439 827750	378500 378500 757000
207 6 000000	50X108 2S-AL-L-DG-1U .1240	2	GUO, QI & HUA YU 116 SUNSET LANE TENAFLY, NJ 116 SUNSET LN	07670	282000 526400 808400	2403373	2403373 00 2403373	574166 574166 1148332	621862 633179 1255041	600800 600800 1201600
207 7 000000	50X108 2S-S-L-1U .1240	2	MIYAKE, LILIAN & LIN, OSCAR 418 E 59TH ST APT #4A NEW YORK, NY 114 SUNSET LN	07670	282000 241700 523700	1556960	1556960 00 1556960	371958 371958 743916	402856 410188 813044	389200 389200 778400

7816200

23237563

00

00

23237563

11065699

12171864

11618400

Block No. Lot No. Qualification Account No.	Land Dimensions Building Description Additional Lots Acreage	Prop. Class	Owner's Name Address City State Property Location	Billing Code Zip Code	Land Improvement Exemption Net Total	2025 Property Tax Special Dist	2025 Total Tax Deduction Net Tax	Amt.Billed 2025 1st Q 2nd Q Total	2nd Half 2025 3rd Q 4th Q Total	Preliminary 2026 Tax 1st Q 2nd Q Total
207 8 000000	50X100 2S-F-S-1U .1148	2	SURESH BABU, CHENGALPATTU & GAYATHRI 15 DELANEY PLACE TENAFLY, NJ 15 DELANEY PL	07670	280000 209600 489600	1455581	1455581 00	347739 347738	376625 383479	363900 363900
207 9 000000	50X100 2S-AL-L-1U .1148	2	BALLAN, LINDA P 11 DELANEY PL TENAFLY, NJ 11 DELANEY PL	07670	280000 216400 496400	1475797	1475797 00	352568 352568	381856 388805	368900 368900
207 10 000000	50X100 2S-AL-L-1U .1148	2	BESEN, ROBERT & LEVINE, DENA 7 DELANEY PLACE TENAFLY, NJ 7 DELANEY PL	07670	280000 170000 450000	1337850	1337850 00	319613 319612	346163 352462	334500 334500
207 11 000000	90X100 2S-AL-L-AG-1U .2066	2	DAI, HARRY & BRENDA 8 DELANEY PL TENAFLY, NJ 8 DELANEY PL	07670	352000 364700 716700	2130749	2130749 00	509037 509036	551321 561355	532700 532700
207 12 000000	60X100 2S-AL-L-1U .1377	2	CHENG, GI JIAN & ZHANG, QIAO CONG 16 DELANEY PLACE TENAFLY, NJ 16 DELANEY PL	07670	298000 154500 452500	1345283	1345283 00	321389 321388	348086 354420	336300 336300
207 13 000000	50X108 2S-F-L-DG-1U .1240	2	PAER, SYLVIA HERBERT 110 SUNSET LN TENAFLY, NJ 110 SUNSET LN	01175 07670 R9 002	282000 204100 486100	1445175	1445175 00	345253 345252	373933 380737	361300 361300
207 14 000000	50X108 2S-F-L-DG-1U .1240	2	US BANK TRUST C/O HUDSON HOMES MGNT 3701 REGENT BLVD STE 200 IRVING, TX 108 SUNSET LN	75063	282000 321000 603000	1792719	1792719 00	428281 428281	463858 472299	448200 448200
207 15 000000	59X133 1.5S-F-F-DG-1U .1801	2	ALMANZAR, MIGUEL & GRULLON, ALEXANDRA 149 JEFFERSON AVE TENAFLY, NJ 149 JEFFERSON AVE	07670	308300 141900 450200	1338445	1338445 00	319755 319754	346317 352619	334600 334600
207 16 000000	50X127 2S-S-L-DG-1U .1458	2	147 JEFFERSON AVE TRUST 3225 MCLEOD DR #777 LAS VEGAS, NV 147 JEFFERSON AVE	89121	290000 164800 454800	1352120	1352120 00	323022 323022	349855 356221	338000 338000
207 17 000000	50X122 2S-S-L-DG-1U .1400	2	GRIMM, CHARLES P & IRENE M 143 JEFFERSON AVE TENAFLY, NJ 143 JEFFERSON AVE	07670	288000 179500 467500	1389878	1389878 00	332042 332042	359625 366169	347500 347500
207 18 000000	50X116 2S-B-L-DG-1U .1331	2	GUINTO, GILBERTO & FELICITAS 139 JEFFERSON AVE TENAFLY, NJ 139 JEFFERSON AVE	01175 07670	286000 194000 480000	1427040	1427040 00	340920 340920	369240 375960	356800 356800
207 19 000000	50X111 2S-S-L-DG-1U .1274	2	TSAO, RUSHUNG & WHI-CHU 135 JEFFERSON AVE TENAFLY, NJ 135 JEFFERSON AVE	07670	284000 186500 470500	1398797	1398797 00	334173 334173	361932 368519	349700 349700
207 20 000000	3.60 AC B2S 3.6000	15A	BOARD OF EDUCATION 500 TENAFLY RD TENAFLY, NJ 111 JEFFERSON AVE	07670	*EXEMPT*	00	00 00 00	00 00 00	00 00 00	00 00 00
207 21 000000	65X136 1.5S-F-F-AG-1U .2029	2	KIM, JOO HONG 15 VIRGINIA ST TENAFLY, NJ 15 VIRGINIA ST	07670	325200 269700 594900	1768638	1768638 00	422528 422528	457627 465955	442200 442200
							1768638	845056	923582	884400

6612200

19658072

00

00

19658072

9392634

10265438

9829200

Block No. Lot No. Qualification Account No.	Land Dimensions Building Description Additional Lots Acreage	Prop. Class	Owner's Name Address City State Property Location	Billing Code Zip Code	Land Improvement Exemption Net Total	2025 Property Tax Special Dist	2025 Total Tax Deduction Net Tax	Amt.Billed 2025 1st Q 2nd Q Total	2nd Half 2025 3rd Q 4th Q Total	Preliminary 2026 Tax 1st Q 2nd Q Total
207 22 000000	109X136 2S-B-L-1U .3403	2	OSIAN, ADRIAN D 19 VIRGINIA ST TENAFLY, NJ 19 VIRGINIA ST	07670 R9 0002	416700 597700 1014400	3015811	3015811 00 3015811	720478 720477 1440955	780328 794528 1574856	754000 754000 1508000
207 23 000000	51X143 IRR 2S-S-O-DG-1U .0000	2	MCKAY, HEATHER SHELLEY 104 W MADISON ST PH #B BALTIMORE, MD 14 ESMOND PL	21201	310900 229700 540600	1607204	1607204 00 1607204	383962 383961 767923	415856 423425 839281	401800 401800 803600
207 24 000000	41X100 IRR 2S-AL-L-DG-1U .0000	2	KOUJOURIS, PETER P & ATHINA 16 ESMOND PL TENAFLY, NJ 16 ESMOND PL	01175 07670	267400 174600 442000	1314066 V1	1314066 -25000 1289066	307681 307680 615361	333759 339946 673705	322300 322300 644600
207 25 000000	41X143 IRR 2S-F-O-1U .0000	2	PAULEN, CRAIG & LOREN 18 ESMOND PL TENAFLY, NJ 18 ESMOND PL	07670	290400 214600 505000	1501365	1501365 00 1501365	358677 358676 717353	388471 395541 784012	375300 375300 750600
207 26 000000	3X118 VACANT LAND .0081	1	CLARKE, WM C CORNWALL BRIDGE CORNWALL BRIDGE, CT ESMOND PL	06754	0 0 0	00	00 00 00	00 00 00	00 00 00	00 00 00
207 27 000000	56X118 2S-S-E-DG-1U .1517	2	IWANSKI, JOSEPH S & LAURA J 20 ESMOND PL TENAFLY, NJ 20 ESMOND PL	07670	297500 249700 547200	1626826	1626826 00 1626826	388649 388649 777298	420934 428594 849528	406700 406700 813400
207 28 000000	74X118 2S-F-L-AG-1U .2005	2	RUBACK, SALLY TRSTE 22 ESMOND PL TENAFLY, NJ 22 ESMOND PL	07670	332100 175000 507100	1507608	1507608 00 1507608	360168 360168 720336	390087 397185 787272	376900 376900 753800
207 29 000000	100X140 2S-F-L-AG-1U .3214	2	KELLY, KEITH & MICHELLE 44 CHRISTIE ST TENAFLY, NJ 44 CHRISTIE ST	07670	402000 353300 755300	2245507	2245507 00 2245507	536452 536452 1072904	581015 591588 1172603	561400 561400 1122800
207 30 000000	50X140 1.5S-F-O-DG-1U .1607	2	LIU, YA-CHI & ZACHKO, AARON M 40 CHRISTIE ST TENAFLY, NJ 40 CHRISTIE ST	07670	296000 174700 470700	1399391	1399391 00 1399391	334315 334315 668630	362086 368675 730761	349800 349800 699600
208 1 000000	73X160 IRR 2S-AL-L-AG-1U .0000	2	AVRAHAMI, SHIMON & KEREN 96 BUFF ROAD TENAFLY, NJ 96 BUFF RD	07670	355600 277700 633300	1882801	1882801 00 1882801	449802 449801 899603	487166 496032 983198	470700 470700 941400
208 2 000000	60X149 2S-AL-L-AG-1U .2052	2	BAR GIL, DAVID 92 BUFF RD TENAFLY, NJ 92 BUFF RD	07670	303600 125600 429200	1276012	1276012 00 1276012	304840 304839 609679	330162 336171 666333	319000 319000 638000
208 3 000000	75X154 2S-F-L-AG-1U .2652	2	LAKE, JAMES G & FANNY ZAPATA 86 BUFF RD TENAFLY, NJ 86 BUFF RD	01175 07670 R9 002	356600 140800 497400	1478770	1478770 00 1478770	353279 353278 706557	382625 389588 772213	369700 369700 739400
208 4 000000	77X150 2S-AL-L-AG-1U .2652	2	LIN, TZONG-HANN & CHENG-CHIU WANG 80 BUFF RD TENAFLY, NJ 80 BUFF RD	02640 07670	341400 126300 467700	1390472	1390472 00 1390472	332184 332184 664368	359778 366326 726104	347600 347600 695200
208 5	10X262 VACANT LAND .0601	15C	BOROUGH OF TENAFLY 100 RIVEREDGE RD TENAFLY, NJ BUFF RD (EASEMENT)	07670	*EXEMPT*	00	00 00 00	00 00 00	00 00 00	00 00 00

Block No. Lot No. Qualification Account No.	Land Dimensions Building Description Additional Lots Acreage	Prop. Class	Owner's Name Address City State Property Location	Billing Code Zip Code	Land Improvement Exemption Net Total	2025 Property Tax Special Dist	2025 Total Tax Deduction Net Tax	Amt.Billed 2025 1st Q 2nd Q Total	2nd Half 2025 3rd Q 4th Q Total	Preliminary 2026 Tax 1st Q 2nd Q Total
208 6 000000	65X160 2S-F-L-AG-1U .2388	2	MASLATON, AVITAL & RAFAEL R. 252 POINCIANA ISLAND DR SUNNY ISLES BEACH, FL 74 BUFF RD	33160	304400 222800 527200	1567366	1567366 00 1567366	374444 374444 748888	405549 412929 818478	391800 391800 783600
208 7 000000	60X160 2S-AL-L-AG-1U .2204	2	ROBERTS, JAIME & WENZELBERG, CHARLES M 68 BUFF RD TENAFLY, NJ 68 BUFF RD	07670	326800 231300 558100	1659231	1659231 00 1659231	396391 396390 792781	429319 437131 866450	414800 414800 829600
208 8 000000	60X160 2S-AL-L-AG-1U .2204	2	SHARON, RAN & SIGALIT 39 MARCONI STREET TENAFLY, NJ 62 BUFF RD	07670	326800 153200 480000	1427040	1427040 00 1427040	340920 340920 681840	369240 375960 745200	356800 356800 713600
208 9 000000	60X160 2S-F-L-AG-1U .2204	2	DABBY, JORDAN R & SHARI D 58 BUFF RD TENAFLY, NJ 58 BUFF RD	07670	326800 201200 528000	1569744	1569744 00 1569744	375012 375012 750024	406164 413556 819720	392400 392400 784800
208 10 000000	60X160 2S-AL-L-AG-1U .2204	2	PRESNAL, GREGORY E & MELINDA 52 BUFF RD TENAFLY, NJ 52 BUFF RD	07670	326800 390200 717000	2131641	2131641 00 2131641	509250 509249 1018499	551552 561590 1113142	532900 532900 1065800
208 11 000000	60X160 2S-AL-L-AG-1U .2204	2	CHOI, SEI JIN & KIM, LILLY 48 BUFF RD TENAFLY, NJ 48 BUFF RD	07670	326800 772700 1099500	3268814	3268814 00 3268814	780920 780920 1561840	845791 861183 1706974	817200 817200 1634400
208 12 000000	60X160 2S-F-L-AG-1U .2204	2	CHO, HEE OK & LEE, JEONG JAE 44 BUFF ROAD TENAFLY, NJ 44 BUFF RD	07670	326800 160100 486900	1447554	1447554 00 1447554	345821 345821 691642	374548 381364 755912	361900 361900 723800
208 13 000000	60X160 2S-AL-L-AG-1U .2204	2	LEE, KAREN D 40 BUFF RD TENAFLY, NJ 40 BUFF RD	07670	326800 166800 493600	1467473	1467473 00 1467473	350580 350579 701159	379702 386612 766314	366900 366900 733800
208 14 000000	60X160 2S-AL-L-AG-1U .2204	2	CHAN, KENNY WAI & WONG, TESSA P 36 BUFF RD TENAFLY, NJ 36 BUFF RD	07670	326800 447900 774700	2303183	2303183 00 2303183	550231 550231 1100462	595938 606783 1202721	575800 575800 1151600
208 15 000000	60X160 2S-F-L-AG-1U .2204	2	WANG, XIN 30 BUFF RD TENAFLY, NJ 30 BUFF RD	07670	326800 234100 560900	1667556	1667556 00 1667556	398380 398379 796759	431472 439325 870797	416900 416900 833800
208 16 000000	60X160 2S-AL-L-AG-1U .2204	2	J J SALTZMAN 26 BUFF RD TENAFLY, NJ 26 BUFF RD	07670	326800 154600 481400	1431202	1431202 00 1431202	341915 341914 683829	370317 377056 747373	357800 357800 715600
208 17 000000	60X160 2S-AL-L-AG-1U .2204	2	LEE, JONG SOO & JI HYE 20 BUFF RD TENAFLY, NJ 20 BUFF RD	07670	326800 179600 506400	1505527	1505527 00 1505527	359671 359670 719341	389549 396637 786186	376400 376400 752800
208 18 000000	75X160 2S-AL-L-AG-1U .2755	2	CHO, BILLY I & SOOYEON 14 BUFF RD TENAFLY, NJ 14 BUFF RD	07670	361000 229600 590600	1755854	1755854 00 1755854	419474 419474 838948	454319 462587 916906	439000 439000 878000
208 19 000000	80X135 2S-F-L-AG-1U .2479	2	JUNG, WON JUN & KIM, JOOHYUN 487 KNICKERBOCKER RD TENAFLY, NJ 487 KNICKERBOCKER RD	07670	320800 185600 506400	1505527	1505527 00 1505527	359671 359670 719341	389549 396637 786186	376400 376400 752800

8310700

24707712

00

00

24707712

11805353

12902359

12354000

Block No. Lot No. Qualification Account No.	Land Dimensions Building Description Additional Lots Acreage	Prop. Class	Owner's Name Address City State Property Location	Billing Code Zip Code	Land Improvement Exemption Net Total	2025 Property Tax Special Dist	2025 Total Tax Deduction Net Tax	Amt.Billed 2025 1st Q 2nd Q Total	2nd Half 2025 3rd Q 4th Q Total	Preliminary 2026 Tax 1st Q 2nd Q Total
208 20 000000	80X128 2S-F-L-AG-1U .2351	2	ZHU, HAROLD & KATE SUN 479 KNICKERBOCKER RD TENAFLY, NJ 479 KNICKERBOCKER RD	07670	315000 272300 587300	1746043	1746043 00 1746043	417130 417130 834260	451781 460002 911783	436500 436500 873000
208 21	82X149 AV. 2S-AL-L-AG-1U .2805	2	SAYANLAR, JASON JOSEPH & TORI LYNN 2 BRICK CT TENAFLY, NJ 2 BRICK CT	07670	360900 403300 764200	2271967	2271967 00 2271967	542773 542773 1085546	587861 598560 1186421	568000 568000 1136000
208 22	148.35X154 2S-ST-O-DG-1U .5245	2	SHADI, RAFAIL H & ASHRAF E 6 BRICK CT TENAFLY, NJ 6 BRICK CT	02640 07670 0002	469900 682500 1152400	3426085	3426085 00 3426085	818492 818492 1636984	886484 902617 1789101	856500 856500 1713000
208 23	85X95IRR 2S-F-O-AG-1U .0000	2	CALA, ANGELICA & SALAZAR, MIGUEL 9 BRICK COURT TENAFLY, NJ 9 BRICK CT	07670	438100 349000 787100	2340048	2340048 00 2340048	559038 559038 1118076	605477 616495 1221972	585000 585000 1170000
208 24	85X115AV. 2S-F-O-AG-1U .0000	2	LEE, CHRISTINA YOON & LOUIS YOUNG 5 BRICK CT TENAFLY, NJ 5 BRICK CT	07670	459800 502400 962200	2860621	2860621 00 2860621	683403 683402 1366805	740173 753643 1493816	715200 715200 1430400
208 25	83X130 IRR 2S-S-L-1U .0000	2	JASINSKI, MARK & AGGIE 1 BRICK CT TENAFLY, NJ 1 BRICK CT	07670	394300 319000 713300	2120641	2120641 00 2120641	506622 506621 1013243	548706 558692 1107398	530200 530200 1060400
208 26 000000	75X234 2S-AL-S-AG-1U .4029	2	RIED, STEPHEN & KIM, MINI 29 RICHARD ST TENAFLY, NJ 29 RICHARD ST	07670	373000 324200 697200	2072776	2072776 00 2072776	495187 495186 990373	536321 546082 1082403	518200 518200 1036400
208 27 000000	75X158 2S-F-S-AG-1U .2720	2	LAN, ANDREW & MARIA KWOK 35 RICHARD ST TENAFLY, NJ 35 RICHARD ST	07670	358000 198600 556600	1654772	1654772 00 1654772	395326 395325 790651	428164 435957 864121	413700 413700 827400
208 28 000000	80X125 2S-AL-S-AG-1U .2296	2	HAN, HO SUNG & YOU J JUNG 43 RICHARD ST TENAFLY, NJ 43 RICHARD ST	07670	350000 236900 586900	1744854	1744854 00 1744854	416846 416846 833692	451473 459689 911162	436200 436200 872400
208 29 000000	78X125 2S-F-S-AG-1U .2238	2	ROSENBERG, SANDOR B & ROCHELLE S 10 GARDEN CT TENAFLY, NJ 10 GARDEN CT	01037 07670	346000 193300 539300	1603339	1603339 00 1603339	383038 383038 766076	414857 422406 837263	400800 400800 801600
208 30 000000	76X195 2S-AL-S-AG-1U .3402	2	GLANTZ, DOROTHY 16 GARDEN CT TENAFLY, NJ 16 GARDEN CT	07670	373900 202500 576400	1713637	1713637 00 1713637	409388 409388 818776	443396 451465 894861	428400 428400 856800
208 31 000000	77X204 2S-AL-S-AG-1U .3606	2	MENON, NARAYANANKUTTY E & LATHA 17 GARDEN CT TENAFLY, NJ 17 GARDEN CT	01037 07670	359000 224200 583200	1733854	1733854 00 1733854	414218 414218 828436	448627 456791 905418	433500 433500 867000
208 32 000000	78X125 2S-F-S-AG-1U .2238	2	KIM, EDWARD & JAE YOUNG 11 GARDEN CT TENAFLY, NJ 11 GARDEN CT	07670 R9 002	346000 208900 554900	1649718	1649718 00 1649718	394118 394118 788236	426857 434625 861482	412400 412400 824800
208 33 000000	80X125 2S-F-S-AG-1U .2296	2	LIANG, XIAOZHUANG & LIAO, IVY C 57 RICHARD STREET TENAFLY, NJ 57 RICHARD ST	07670	350000 227200 577200	1716016	1716016 00 1716016	409957 409956 819913	444011 452092 896103	429000 429000 858000

9638200

28654371

00

00

28654371

13691067

14963304

14327200

Block No. Lot No. Qualification Account No.	Land Dimensions Building Description Additional Lots Acreage	Prop. Class	Owner's Name Address City State Property Location	Billing Code Zip Code	Land Improvement Exemption Net Total	2025 Property Tax Special Dist	2025 Total Tax Deduction Net Tax	Amt.Billed 2025 1st Q 2nd Q Total	2nd Half 2025 3rd Q 4th Q Total	Preliminary 2026 Tax 1st Q 2nd Q Total
208 34 000000	75X158 2S-F-S-AG-1U .2720	2	NA, DONG & KATHERINE YOUN 65 RICHARD ST TENAFLY, NJ 65 RICHARD ST	07670	358000 204300 562300	1671718	1671718 00 1671718	399374 399373 798747	432550 440421 872971	417900 417900 835800
208 35 000000	75X235 2S-F-S-AG-1U .4046	2	KATIRGIS, ANDREW & PANAYIOTA 71 RICHARD ST TENAFLY, NJ 71 RICHARD ST	07670	335700 164300 500000	1486500	1486500 -25000 1461500	348875 348875 697750	378375 385375 763750	365400 365400 730800
208 36 000000	103X132 B1S .3121	15C	BOROUGH OF TENAFLY 100 RIVEREDGE RD TENAFLY, NJ RICHARD ST	07670	*EXEMPT*	00	00 00 00	00 00 00	00 00 00	00 00 00
208 37 000000	104X250,49X155 2S-F-O-AG-1U .0000	IRR 2	VIRGONA, ROBERT & DEBORAH 79 JEWETT CT TENAFLY, NJ 79 JEWETT CT	07670	447800 342600 790400	2349859	2349859 00 2349859	561382 561381 1122763	608016 619080 1227096	587500 587500 1175000
208 38 000000	78X161 IRR 2S-S-L-2AG-1U .0000	2	KIM, JOHN HYOUNG JOON&SEUNG EUN LEE 81 JEWETT CT TENAFLY, NJ 81 JEWETT CT	01175 07670	349400 778300 1127700	3352652	3352652 00 3352652	800949 800949 1601898	867483 883271 1750754	838200 838200 1676400
208 39 000000	75X158 2S-AL-S-1U .2720	2	STARR,JAMES & LINDA 83 JEWETT CT TENAFLY, NJ 83 JEWETT CT	07670 R9 002	358000 348500 706500	2100425	2100425 00 2100425	501792 501792 1003584	543475 553366 1096841	525100 525100 1050200
208 40 000000	95X130 1.5S-L-F=1UN .2835	2	SCOLARO,CHRISTINA & FONTE,RICHARD 87 JEWETT CT TENAFLY, NJ 87 JEWETT CT	07670	329400 183700 513100	1525446	1525446 00 1525446	364430 364429 728859	394702 401885 796587	381400 381400 762800
208 41 000000	81X130 2S-AL-S-1U .2417	2	KIM, HYEON HEE 86 COLUMBUS DR TENAFLY, NJ 301 RIVEREDGE RD	07670	319700 131700 451400	1342012	1342012 00 1342012	320607 320607 641214	347240 353558 700798	335500 335500 671000
208 42 000000	95X130 1S-AL-R-AG-1U .2835	2	MAHANKALI, RAVI & VADDY, SEEMA 309 RIVEREDGE RD TENAFLY, NJ 309 RIVEREDGE RD	07670	345400 167600 513000	1525149	1525149 00 1525149	364359 364358 728717	394625 401807 796432	381300 381300 762600
208 43 000000	109X168 2S-AL-L-1U .4204	2	KIM,DONG GYUN & CHO,HYOSEON 74 DAVIS DR TENAFLY, NJ 74 DAVIS DR	07670	345200 279800 625000	1858125	1858125 00 1858125	443907 443906 887813	480781 489531 970312	464500 464500 929000
209 1 000000	61X125 IRR 1S-AL-R-1U .0000	2	PHILLIPPI, YALING 88 JEWETT CT TENAFLY, NJ 88 JEWETT CT	07670	304000 168800 472800	1405634	1405634 00 1405634	335807 335806 671613	363701 370320 734021	351400 351400 702800
209 2 000000	75X125 .2152	2	LOKEGOWDA,SHREEJITH BILLENHALLI ET 84 RICHARD ST TENAFLY, NJ 84 RICHARD ST	07670	340000 841800 1181800	3513491	3513491 00 3513491	839374 839373 1678747	909100 925644 1834744	878400 878400 1756800
209 3 000000	50X125 IRR 2S-F-2-1U .0000	2	BORNSTEIN, URI & ORNA 82 RICHARD ST TENAFLY, NJ 82 RICHARD ST	07670 0002	374000 254500 628500	1868531	1868531 00 1868531	446393 446392 892785	483474 492272 975746	467100 467100 934200
209 4 000000	100X125 2S-AL-L-AG-1U .2870	2	VOLYNSKY, EUGENE & IRINA 78 RICHARD ST TENAFLY, NJ 78 RICHARD ST	07670	390000 487800 877800	2609699	2609699 00 2609699	623458 623457 1246915	675248 687536 1362784	652400 652400 1304800

8950300

26609241

00

25000

26584241

12701405

13882836

13292200

Block No. Lot No. Qualification Account No.	Land Dimensions Building Description Additional Lots Acreage	Prop. Class	Owner's Name Address City State Property Location	Billing Code Zip Code	Land Improvement Exemption Net Total	2025 Property Tax Special Dist	2025 Total Tax Deduction Net Tax	Amt.Billed 2025 1st Q 2nd Q Total	2nd Half 2025 3rd Q 4th Q Total	Preliminary 2026 Tax 1st Q 2nd Q Total
209 5 000000	50X275,12X150 2S-AL-L-AG-1U .3157	2	MUSHEYEV, RUDZHERIEL & ANZHELA Y 253 RIVEREDGE RD TENAFLY, NJ 253 RIVEREDGE RD	07670 R9 002	290200 551200 841400	2501482	2501482 00 2501482	597605 597604 1195209	647247 659026 1306273	625400 625400 1250800
209 6 000000	85X125 2S-F-S-AG-1U .2439	2	OHM, ESTHER & MICHAEL 46 RICHARD ST TENAFLY, NJ 46 RICHARD ST	07670	360000 297500 657500	1954748	1954748 00 1954748	466990 466989 933979	505782 514987 1020769	488700 488700 977400
209 7 000000	85X125 2S-F-S-1U .2439	2	KLOTZ, EMILY ANN 40 RICHARD ST TENAFLY, NJ 40 RICHARD ST	07670	360000 262300 622300	1850098	1850098 00 1850098	441989 441988 883977	478705 487416 966121	462500 462500 925000
209 8 000000	85X125 2S-F-S-AG-1U .2439	2	POGREBINSKIY, ANDREY ETAL 34 RICHARD ST TENAFLY, NJ 34 RICHARD ST	07670	360000 226600 586600	1743962	1743962 00 1743962	416633 416633 833266	451242 459454 910696	436000 436000 872000
209 9 000000	85X125 2S-F-S-AG-1U .2439	2	BIRKENFELD, DANIELLE & DENIZARD, ANTHON 28 RICHARD ST TENAFLY, NJ 28 RICHARD ST	07670 R9 002	360000 198800 558800	1661312	1661312 00 1661312	396888 396888 793776	429857 437679 867536	415300 415300 830600
209 10 000000	85X125 2S-F-S-AG-1U .2439	2	GROBERIO, FLORIVALDO 22 RICHARD ST TENAFLY, NJ 22 RICHARD ST	07670	360000 218500 578500	1719881	1719881 00 1719881	410880 410880 821760	445011 453110 898121	430000 430000 860000
209 11.01	88X125 2S-F-AL-BIG-1U .2525	2	LEE, SUNG & IN YOUNG JE 16 RICHARD STREET TENAFLY, NJ 16 RICHARD ST	07670 R10	362500 814500 1177000	3499221	3499221 00 3499221	835965 835964 1671929	905407 921885 1827292	874800 874800 1749600
209 11.02	89X120 2S-AL-L-BIG-1U .2452	2	MUNDE, PANKAJ & TALUKDAR, SUKANYA 10 RICHARD ST TENAFLY, NJ 10 RICHARD ST	07670 R10	331900 733100 1065000	3166245	3166245 00 3166245	756417 756416 1512833	819251 834161 1653412	791600 791600 1583200
209 12 000000	75X140 1.5S-F-O-DG-1U .2410	2	PRATHER, DONNA 445 KNICKERBOCKER RD TENAFLY, NJ 445 KNICKERBOCKER RD	00660 07670	314100 204000 518100	1540311	1540311 00 1540311	367981 367980 735961	398549 405801 804350	385100 385100 770200
209 13 000000	75X133 AV. 2S-AL-O-DG-1U .2290	2	BECKER, PETER & JOY 439 KNICKERBOCKER RD TENAFLY, NJ 439 KNICKERBOCKER RD	07670	291600 239800 531400	1579852	1579852 00 1579852	377427 377427 754854	408780 416218 824998	395000 395000 790000
209 14	75X150 2S-AL-L-2AG .2583	2	AVNI, IRIS KNAFO & ALON 223 RIVEREDGE RD TENAFLY, NJ 223 RIVEREDGE RD	07670	319500 591500 911000	2708403	2708403 00 2708403	647038 647038 1294076	700787 713540 1414327	677100 677100 1354200
209 15 000000	75X150 1.5S-S-O-AG-1U .2583	2	AHN, SANG DUK & JAE HWA 229 RIVEREDGE RD TENAFLY, NJ 229 RIVEREDGE RD	01175 07670	319500 321400 640900	1905396	1905396 00 1905396	455200 455199 910399	493012 501985 994997	476300 476300 952600
209 16 000000	75X150 2S-F-O-DG-2U .2583	2	BACAZ, ADEM & MARGARETHA & HAYRIYE 45 DUNN PLACE DUMONT, NJ 235 RIVEREDGE RD	07628	319500 122000 441500	1312580	1312580 00 1312580	313576 313575 627151	339624 345805 685429	328100 328100 656200
209 17 000000	50X150 2S-F-O-DG-1U .1722	2	LAGES, BRUCE A & DIANE K 239 RIVEREDGE RD TENAFLY, NJ 239 RIVEREDGE RD	00660 07670	270000 288300 558300	1659826	1659826 00 1659826	396533 396532 793065	429473 437288 866761	415000 415000 830000

9688300

28803317

00

00

28803317

13762235

15041082

14401800

Block No. Lot No. Qualification Account No.	Land Dimensions Building Description Additional Lots Acreage	Prop. Class	Owner's Name Address City State Property Location	Billing Code Zip Code	Land Improvement Exemption Net Total	2025 Property Tax Special Dist	2025 Total Tax Deduction Net Tax	Amt.Billed 2025 1st Q 2nd Q Total	2nd Half 2025 3rd Q 4th Q Total	Preliminary 2026 Tax 1st Q 2nd Q Total
209 18 000000	100X150 1S-S-R-DG-1U .3444	2	BACAZ, ADEM 245 RIVER EDGE RD TENAFLY, NJ 245 RIVEREDGE RD	07670	369000 80900 449900	1337553	1337553 00 1337553	319542 319541 639083	346086 352384 698470	334400 334400 668800
209 19 000000	62X150 2S-AL-L-AG-1U .2135	2	FABBRONI (ETAL), JOSE M 249 RIVER EDGE RD TENAFLY, NJ 249 RIVEREDGE RD	07670	277400 429500 706900	2101614	2101614 00 2101614	502076 502076 1004152	543783 553679 1097462	525400 525400 1050800
209 20 000000	50X150 2S-F-2-1U .1722	2	BORTNICK, LORRAINE & KHAZZAM, ELI 257 RIVEREDGE RD TENAFLY, NJ 257 RIVEREDGE RD	07670	270000 165000 435000	1293255	1293255 00 1293255	308959 308959 617918	334624 340713 675337	323300 323300 646600
209 21 000000	50X150 1S-S-R-1U .1722	2	ZHANG, ANGELA & BO-HANG; CHEUNG, CHESTER 265 RIVEREDGE RD TENAFLY, NJ 265 RIVEREDGE RD	07670	270000 280000 550000	1635150	1635150 00 1635150	390638 390637 781275	423088 430787 853875	408800 408800 817600
209 22 000000	50X189 2S-AL-L-BIG-1U .2169	2	MILLER, GLENN F & NATALIA M 269 RIVEREDGE RD TENAFLY, NJ 269 RIVEREDGE RD	07670	279000 666600 945600	2811269	2811269 00 2811269	671613 671612 1343225	727403 740641 1468044	702800 702800 1405600
209 23 000000	50X145 2S-CB-O-DG-1U .1664	2	HASSELGREN, GUNNAR & RENEE 273 RIVEREDGE RD TENAFLY, NJ 273 RIVEREDGE RD	07670	268200 129600 397800	1182659	1182659 00 1182659	282538 282537 565075	306008 311576 617584	295700 295700 591400
209 24 000000	75X130 2S-AL-O-2AG-1U .2238	2	CHENG, EVERETT & TRACY LIN 277 RIVEREDGE ROAD TENAFLY, NJ 277 RIVEREDGE RD	07670	306000 707700 1013700	3013730	3013730 00 3013730	719981 719980 1439961	779789 793980 1573769	753400 753400 1506800
209 25 000000	64X103 IRR 2S-AL-O-BG-1U .0000	2	LANG, JIANYONG & ZHANG, FULING 285 RIVEREDGE RD TENAFLY, NJ 285 RIVEREDGE RD	07670	273100 458200 731300	2174155	2174155 00 2174155	519406 519406 1038812	562553 572790 1135343	543500 543500 1087000
210 1 000000	70X153 2S-AL-L-AG-1U .2459	2	CALLAHAN, SEAN C & MAKRINOS, ANNA M 120 CHRISTIE ST TENAFLY, NJ 120 CHRISTIE ST	07670	309600 216300 525900	1563501	1563501 00 1563501	373521 373520 747041	404549 411911 816460	390900 390900 781800
210 2 000000	70X160 2S-F-O-AG-1U .2571	2	EINI, SHLOMI & BAR-NAHUM, SHAVIT 472 KNICKERBOCKER RD TENAFLY, NJ 472 KNICKERBOCKER RD	07670	314600 360700 675300	2007667	2007667 00 2007667	479632 479632 959264	519475 528928 1048403	501900 501900 1003800
210 3 000000	100X140 2S-AL-L-AG-1U .3214	2	RINGLER, DORON & JULIA 110 CHRISTIE ST TENAFLY, NJ 110 CHRISTIE ST	07670	402000 153300 555300	1650907	1650907 00 1650907	394402 394402 788804	427165 434938 862103	412700 412700 825400
210 4 000000	62X140 2S-AL-L-1U .1993	2	CETIN, MEHMET & LISA 106 CHRISTIE ST TENAFLY, NJ 106 CHRISTIE ST	07670	321400 194300 515700	1533176	1533176 00 1533176	366276 366276 732552	396702 403922 800624	383300 383300 766600
210 5 000000	62X140 2S-AL-L-AG-1U .1993	2	RENAUD, S J & E M DE LA TORRE 104 CHRISTIE ST TENAFLY, NJ 104 CHRISTIE ST	07670 R9 02	321400 154900 476300	1416040	1416040 00 1416040	338292 338292 676584	366394 373062 739456	354000 354000 708000
210 6 000000	75X140 IRR 2S-F-L-AG-1U .0000	2	WETSTEIN, LOUIS & GINA 102 CHRISTIE ST TENAFLY, NJ 102 CHRISTIE ST	07670	347700 110600 458300	1362526	1362526 00 1362526	325508 325507 651015	352548 358963 711511	340600 340600 681200

8437000

25083202

00

00

25083202

11984761

13098441

12541400

Block No. Lot No. Qualification Account No.	Land Dimensions Building Description Additional Lots Acreage	Prop. Class	Owner's Name Address City State Property Location	Billing Code Zip Code	Land Improvement Exemption Net Total	2025 Property Tax Special Dist	2025 Total Tax Deduction Net Tax	Amt.Billed 2025 1st Q 2nd Q Total	2nd Half 2025 3rd Q 4th Q Total	Preliminary 2026 Tax 1st Q 2nd Q Total
210 7 000000	59X133 .1801	2	NAVEH, TOMER & DAPHNA TSACHOR- 86 CHRISTIE ST TENAFLY, NJ 86 CHRISTIE ST	07670	310400 708700 1019100	3029784	3029784 00 3029784	723816 723816 1447632	783943 798209 1582152	757400 757400 1514800
210 8 000000	70X132 2S-S-L-1U .2121	2	CHAMBERS, ROBERT T & KATHRYN G 21 WIGHT PL TENAFLY, NJ 21 WIGHT PL	01576 07670	332800 212700 545500	1621772	1621772 00 1621772	387442 387441 774883	419626 427263 846889	405400 405400 810800
210 9 000000	60X145 2S-F-L-1U .1997	2	GONEN-ABOODI, GALIT 19 WIGHT PL TENAFLY, NJ 19 WIGHT PL	07670 R9 002	319600 352400 672000	1997856	1997856 00 1997856	477288 477288 954576	516936 526344 1043280	499500 499500 999000
210 10 000000	50X145 1.5S-AL-F-1U .1664	2	17 WIGHT PLACE LLC 17 WIGHT PL TENAFLY, NJ 17 WIGHT PL	07670	298000 133900 431900	1284039	1284039 00 1284039	306757 306757 613514	332239 338286 670525	321000 321000 642000
210 11 000000	50X146 2S-F-L-DG-1U .1676	2	NEMIROVSKY, GUY & SHIRAN BENADO 15 WIGHT PL TENAFLY, NJ 15 WIGHT PL	07670	298000 642200 940200	2795215	2795215 00 2795215	667777 667777 1335554	723249 736412 1459661	698800 698800 1397600
210 12 000000	50X147 2S-ST-L-BIG-1U .1687	2	13 WIGHT PLACE LLC 13 WIGHT PLACE TENAFLY, NJ 13 WIGHT PL	07670	298000 605300 903300	2685511	2685511 00 2685511	641569 641569 1283138	694864 707509 1402373	671400 671400 1342800
210 13 000000	50X148 2S-AL-L-1U .1699	2	CHAO, ANDY & LI, RUI 11 WIGHT PL TENAFLY, NJ 11 WIGHT PL	07670	298000 140500 438500	1303661	1303661 00 1303661	311445 311445 622890	337316 343455 680771	325900 325900 651800
210 14 000000	46X148,24X160 2S-AL-L-1U .0000	IRR 2	HYUN, JOANNA YOOJIN & JOSEPH 9 WIGHT PL TENAFLY, NJ 9 WIGHT PL	07670 R9 002	339500 260600 600100	1784097	1784097 00 1784097	426221 426221 852442	461627 470028 931655	446000 446000 892000
210 15 000000	54X125 2S-F-L-DG-1U .1550	2	GORENSTEIN, MARION M & EVELYN F 1 WIGHT PL TENAFLY, NJ 1 WIGHT PL	02465 07670	279300 209600 488900	1453500	1453500 00 1453500	347242 347241 694483	376086 382931 759017	363400 363400 726800
210 16 000000	54X125 2S-AL-L-DG-1U .1550	2	DRIVER, STEVEN & RENA 191 RIVEREDGE RD TENAFLY, NJ 191 RIVEREDGE RD	07670	268200 159600 427800	1271849	1271849 00 1271849	303845 303845 607690	329085 335074 664159	318000 318000 636000
210 17 000000	55X125 2S-AL-L-DG-1U .1578	2	NOLAN, JOHN J & KATHLEEN A 193 RIVEREDGE RD TENAFLY, NJ 193 RIVEREDGE RD	00367 07670	270000 209200 479200	1424662	1424662 00 1424662	340352 340352 680704	368625 375333 743958	356200 356200 712400
210 18 000000	85X192 IRR 1.5S-S-O-DG-2U .0000	2	BALEAU LLC 151 STONEHURST DRIVE TENAFLY, NJ 195 RIVEREDGE RD	07670	381600 195200 576800	1714826	1714826 00 1714826	409673 409672 819345	443703 451778 895481	428700 428700 857400
210 19 000000	133X66 IRR 2S-AL-L-1U .0000	2	AVIDAN, RIKI TRAUM & BEN ZVI 24 WINTHROP CT TENAFLY, NJ 24 WINTHROP CT	07670	438100 199600 637700	1895882	1895882 00 1895882	452927 452926 905853	490551 499478 990029	474000 474000 948000
210 20 000000	78X108 IRR 2S-F-L-AG-1U .0000	2	GOLD, H KEITH & GREENFIELD, ALICE R 32 WINTHROP CT TENAFLY, NJ 32 WINTHROP CT	07670	394700 224300 619000	1840287	1840287 00 1840287	439645 439645 879290	476166 484831 960997	460100 460100 920200

8780000

26102941

00

00

26102941

12471994

13630947

13051600

Block No. Lot No. Qualification Account No.	Land Dimensions Building Description Additional Lots Acreage	Prop. Class	Owner's Name Address City State Property Location	Billing Code Zip Code	Land Improvement Exemption Net Total	2025 Property Tax Special Dist	2025 Total Tax Deduction Net Tax	Amt.Billed 2025 1st Q 2nd Q Total	2nd Half 2025 3rd Q 4th Q Total	Preliminary 2026 Tax 1st Q 2nd Q Total
210 21 000000	89X128 IRR 2S-F-L-AG-1U .0000	2	CAI, JIAN HAO & LIU, DICHEN 29 WINTHROP CT TENAFLY, NJ 29 WINTHROP CT	07670 R9 002	411000 210300 621300	1847125	1847125 00 1847125	441279 441278 882557	477935 486633 964568	461800 461800 923600
210 22 000000	62X85,94X40 IRR 2S-AL-L-1U .0000	2	LAZAREVA, MARINA 17 WINTHROP CT TENAFLY, NJ 17 WINTHROP CT	07670	424600 198800 623400	1853368	1853368 00 1853368	442770 442770 885540	479551 488277 967828	463300 463300 926600
210 23 000000	85X128 2S-AL-S-1U .2498	2	BEHAR, YESUA SEDAR & BASAK 1 WINTHROP CT TENAFLY, NJ 1 WINTHROP CT	07670	391000 352100 743100	2209236	2209236 00 2209236	527787 527787 1055574	571630 582032 1153662	552300 552300 1104600
210 24 000000	75X190 2S-F-L-DG-1U .3271	2	SONMEZ, CEM & DENIZ TAVLI 203 RIVEREDGE RD TENAFLY, NJ 203 RIVEREDGE RD	07670	333000 139700 472700	1405337	1405337 00 1405337	335736 335735 671471	363624 370242 733866	351300 351300 702600
210 25 000000	108X175 2S-F-L-DG-1U .4339	2	PONNALA, SHASHIKANTH & MALLESWARI 444 KNICKERBOCKER RD TENAFLY, NJ 444 KNICKERBOCKER RD	07670	398400 232900 631300	1876855	1876855 00 1876855	448381 448381 896762	485628 494465 980093	469200 469200 938400
210 26 000000	86X166 1S-S-R-AG-1U .3277	2	MUNN, CHUCK & KIDEUK 448 KNICKERBOCKER RD TENAFLY, NJ 448 KNICKERBOCKER RD	07670	351100 134600 485700	1443986	1443986 00 1443986	344969 344968 689937	373625 380424 754049	361000 361000 722000
210 27 000000	89X102 2S-AL-L-1U .2084	2	MAN, MARTIN & DOROTHY 6 BENNINGTON CT TENAFLY, NJ 6 BENNINGTON CT	07670 01175	310400 340900 651300	1936315	1936315 00 1936315	462586 462586 925172	501013 510130 1011143	484100 484100 968200
210 28 000000	89X96 2S-F-L-AG-1U .1961	2	KAUFMANN, LAWRENCE R & KAREN C 12 BENNINGTON CT TENAFLY, NJ 12 BENNINGTON CT	07670	344900 188700 533600	1586393	1586393 00 1586393	378990 378990 757980	410471 417942 828413	396600 396600 793200
210 29 000000	96X112 IRR 2S-AL-O-AG-1U .0000	2	ANTON, EDUART & VIVIAN 18 BENNINGTON CT TEANFLY, NJ 18 BENNINGTON CT	07670	370500 194600 565100	1680042	1680042 00 1680042	401363 401362 802725	434703 442614 877317	420000 420000 840000
210 30 000000	79X104 IRR 1.5S-AL-F-AG-1U .0000	2	LEE, PETER & MARTA 17 BENNINGTON CT TENAFLY, NJ 17 BENNINGTON CT	07670	332200 404100 736300	2189020	2189020 00 2189020	522957 522957 1045914	566399 576707 1143106	547300 547300 1094600
210 31 000000	89X93 1.5S-F-F-AG-1U .1900	2	COKORINOS, GREGORY D & TODD, ALISON 11 BENNINGTON CT TENAFLY, NJ 11 BENNINGTON CT	07670 01576	343100 116000 459100	1364904	1364904 00 1364904	326076 326076 652152	353163 359589 712752	341200 341200 682400
210 32 000000	90X100 1.5S-F-F-AG-1U .2066	2	RAMIREZ, CHRISTINE CRUZ ETAL TRUSTEE 1 BENNINGTON CT TENAFLY, NJ 1 BENNINGTON CT	07670	316800 198500 515300	1531987	1531987 00 1531987	365992 365992 731984	396395 403608 800003	383000 383000 766000
211 1 000000	91X140 .2925	2	SHI, BENJAMIN & CHEN, LING 22 WIGHT PLACE TENAFLY, NJ 22 WIGHT PL	07670	382900 1017100 1400000	4162200	4162200 00 4162200	994350 994350 1988700	1076950 1096550 2173500	1040600 1040600 2081200
211 2 000000	75X140 2S-AL-S-1U .2410	2	SHIMONI, NADAV & MICHAL 68 CHRISTIE ST TENAFLY, NJ 68 CHRISTIE ST	07670	349000 299200 648200	1927099	1927099 00 1927099	460385 460384 920769	498628 507702 1006330	481800 481800 963600

9086400

27013867

00

00

27013867

12907237

14106630

13507000

Block No. Lot No. Qualification Account No.	Land Dimensions Building Description Additional Lots Acreage	Prop. Class	Owner's Name Address City State Property Location	Billing Code Zip Code	Land Improvement Exemption Net Total	2025 Property Tax Special Dist	2025 Total Tax Deduction Net Tax	Amt.Billed 2025 1st Q 2nd Q Total	2nd Half 2025 3rd Q 4th Q Total	Preliminary 2026 Tax 1st Q 2nd Q Total
211 3 000000	116X140 2S-AL-L-1U .3728	2	SHARGIAN, YOEL & ODELIA 52 CHRISTIE ST TENAFLY, NJ 52 CHRISTIE ST	07670	435900 746200 1182100	3514383	3514383 00 3514383	839587 839586 1679173	909331 925879 1835210	878600 878600 1757200
211 4 000000	50X141 2S-F-L-1U .1618	2	LIU, QING & ZHENG, LEI 17 ESMOND PL TENAFLY, NJ 17 ESMOND PL	07670	296000 212500 508500	1511771	1511771 00 1511771	361163 361162 722325	391164 398282 789446	377900 377900 755800
211 5 000000	51X141 1.5S-AL-F-DG-1U .1651	2	LIAO, SHIOU-PING, YU-TU & TEH-HSIO 284 CENTER STREET ENGLEWOOD CLIFFS, NJ 15 ESMOND PL	07632	298100 137500 435600	1295039	1295039 00 1295039	309385 309385 618770	335085 341184 676269	323800 323800 647600
211 6 000000	50X141 2S-AL-L-DG-1U .1618	2	ROSEN, SUSAN JOAN 13 ESMOND PL TENAFLY, NJ 13 ESMOND PL	07670	296000 177400 473400	1407418	1407418 00 1407418	336233 336232 672465	364163 370790 734953	351900 351900 703800
211 7 000000	100X141 2S-AL-L-AG-1U .3237	2	KIM, WOO YOUNG 11 ESMOND PLACE TENAFLY, NJ 11 ESMOND PL	07670	402000 423200 825200	2453320	2453320 00 2453320	586099 586098 1172197	634785 646338 1281123	613300 613300 1226600
211 8 000000	50X141 2S-AL-L-DG-1U .1618	2	MOROHASHI, SEIKO 7 ESMOND PL TENAFLY, NJ 7 ESMOND PL	07670	296000 157600 453600	1348553	1348553 00 1348553	322170 322169 644339	348932 355282 704214	337100 337100 674200
211 9 000000	56X143 2S-F-L-DG-1U .1838	2	KIM, YUINYON & JUNG, JIHYUN 1 ESMOND PL TENAFLY, NJ 1 ESMOND PL	07670	277800 174500 452300	1344688	1344688 00 1344688	321246 321246 642492	347932 354264 702196	336200 336200 672400
211 10 000000	56X143 2S-F-L-DG-1U .1838	2	NASSI, IZZET IGAL & ESEN 179 RIVEREDGE RD TENAFLY, NJ 179 RIVEREDGE RD	07670	277800 637000 914800	2719700	2719700 00 2719700	649737 649737 1299474	703710 716516 1420226	679900 679900 1359800
211 11 000000	56X144 2S-F-O-DG-1U .1851	2	KHUNGER, AKHIL & SARNA, JUHI 183 RIVEREDGE RD TENAFLY, NJ 183 RIVEREDGE RD	07670	277800 639800 917600	2728025	2728025 00 2728025	651726 651725 1303451	705864 718710 1424574	682000 682000 1364000
211 12 000000	72X113 1.5S-B-F-AG-1U .1868	2	COSMANESCU, SERBAN PETRE & ANA DOINA 185 RIVEREDGE RD TENAFLY, NJ 185 RIVEREDGE RD	07670	292800 77200 370000	1100010	1100010 00 1100010	262793 262792 525585	284623 289802 574425	275000 275000 550000
211 13 000000	72X113 2S-S-F-F-AG-1U .1868	2	DONI, ESHED 8 WIGHT PL TENAFLY, NJ 8 WIGHT PL	07670	325400 317200 642600	1910450	1910450 00 1910450	456407 456406 912813	494320 503317 997637	477600 477600 955200
211 14 000000	50X141 2S-S-L-DG-1U .1618	2	ECK, KAREN ELISE 10 WIGHT PL TENAFLY, NJ 10 WIGHT PL	07670	296000 123500 419500	1247174	1247174 00 1247174	297950 297950 595900	322701 328573 651274	311800 311800 623600
211 15 000000	50X141 2S-S-O-DG-1U .1618	2	COLAO, GENE & BEATRICE % PETER COLAO 65 SARTELL ROAD WALTMAN, MA 12 WIGHT PL	01576 02451	296000 262600 558600	1660718	1660718 00 1660718	396746 396746 793492	429703 437523 867226	415200 415200 830400
211 16 000000	50X141 2S-S-O-DG-1U .1618	2	CHUNG, HENRY H 14 WIGHT PLACE TENAFLY, NJ 14 WIGHT PL	07670 R9 002	296000 217200 513200	1525744	1525744 00 1525744	364501 364500 729001	394779 401964 796743	381400 381400 762800

8667000

25766993

00

00

25766993

12311477

13455516

12883400

Block No. Lot No. Qualification Account No.	Land Dimensions Building Description Additional Lots Acreage	Prop. Class	Owner's Name Address City State Property Location	Billing Code Zip Code	Land Improvement Exemption Net Total	2025 Property Tax Special Dist	2025 Total Tax Deduction Net Tax	Amt.Billed 2025 1st Q 2nd Q Total	2nd Half 2025 3rd Q 4th Q Total	Preliminary 2026 Tax 1st Q 2nd Q Total
211 17 000000	50X141 2S-BAL-L-1AG .1618	2	PELEG, ALEXANDRA SHULMAN-& SHACHAR 16 WIGHT PL TENAFLY, NJ 16 WIGHT PL	07670	296000 552000 848000	2521104	2521104 00 2521104	602292 602292 1204584	652324 664196 1316520	630300 630300 1260600
211 18 000000	50X141 2S-AL-L-DG-1U .1618	2	KIM, SUSAN & YOON, MIN 18 WIGHT PL TENAFLY, NJ 18 WIGHT PL	07670	298100 367800 665900	1979721	1979721 00 1979721	472956 472955 945911	512244 521566 1033810	494900 494900 989800
211 19 000000	50X141 2S-AL-O-DG-1U .1618	2	ALEXANDER, ADI & Yael 104 ELM ST TENAFLY, NJ 20 WIGHT PL	07670	296000 698600 994600	2956946	2956946 00 2956946	706415 706415 1412830	765096 779020 1544116	739200 739200 1478400
212 1 000000	52X135 2S-AL-L-1U .1612	2	TULLY, KEVIN J & ANNE V 10 ESMOND PL TENAFLY, NJ 10 ESMOND PL	07670 00660	298200 170800 469000	1394337	1394337 00 1394337	333108 333107 666215	360778 367344 728122	348600 348600 697200
212 2 000000	77X125 1.5S-F-F-AG-1U .2210	2	AZRAN, SHAHAR 22 VIRGINIA STREET TENAFLY, NJ 22 VIRGINIA ST	07670	344000 322900 666900	1982694	1982694 00 1982694	473666 473666 947332	513013 522349 1035362	495700 495700 991400
212 3 000000	49X125 IRR 2S-AL-L-AG-1U .0000	2	TANG, YOULEI & HUANG, XIAOXI 16 VIRGINIA ST TENAFLY, NJ 16 VIRGINIA ST	07670	346200 347200 693400	2061478	2061478 00 2061478	492488 492487 984975	533398 543105 1076503	515400 515400 1030800
212 4 000000	77X137 2S-B-L-1U .2422	2	LEE, BRIAN & CHAU, HIEN 14 VIRGINIA ST TENAFLY, NJ 14 VIRGINIA ST	07670	350200 780200 1130400	3360679	3360679 00 3360679	802867 802866 1605733	869561 885385 1754946	840200 840200 1680400
212 5 000000	50X135 2S-AL-L-DG-1U .1550	2	LEVINSOHN, MARILYN & KEITH 12 VIRGINIA ST TENAFLY, NJ 12 VIRGINIA ST	07670 R9 002	294000 149400 443400	1318228	1318228 00 1318228	314925 314925 629850	341086 347292 688378	329600 329600 659200
212 6 000000	50X135 2S-F-L-1U .1550	2	HALL, ROBERT F & CHRISTINE 10 VIRGINIA ST TENAFLY, NJ 10 VIRGINIA ST	07670	294000 266400 560400	1666069	1666069 00 1666069	398024 398024 796048	431088 438933 870021	416500 416500 833000
212 7 000000	40X135 2S-AL-L-1U .1240	2	PARK, SANG MIN & MYUNG SUG 8 VIRGINIA ST TENAFLY, NJ 8 VIRGINIA ST	07670	273200 153700 426900	1269174	1269174 00 1269174	303206 303206 606412	328393 334369 662762	317300 317300 634600
212 8 000000	47X92 IRR 2S-AL-R-DG-1U .0000	2	DE LA VICTORIA ,LEILANI 6 VIRGINIA ST TENAFLY, NJ 6 VIRGINIA ST	07670	291600 162400 454000	1349742	1349742 00 1349742	322454 322453 644907	349240 355595 704835	337400 337400 674800
212 9 000000	92X130 IRR 2S-AL-L-DG-1U .0000	2	KUR, LLIYA & SHANI 99 JEFFERSON AVE TENAFLY, NJ 99 JEFFERSON AVE	07670	377700 240200 617900	1837017	1837017 00 1837017	438864 438863 877727	475320 483970 959290	459300 459300 918600
212 10 000000	75X168 2S-AL-L-DG-1U .2893	2	RIM, CHOY KYU & TONI KIM- 93 JEFFERSON AVE TENAFLY, NJ 93 JEFFERSON AVE	07670	362500 843900 1206400	3586627	3586627 00 3586627	856846 856845 1713691	928024 944912 1872936	896700 896700 1793400
212 11 000000	50X162 IRR 2S-F-L-DG-1U .0000	2	RICO, DANIEL 89 JEFFERSON AVE TENAFLY, NJ 89 JEFFERSON AVE	07670	304000 116000 420000	1248660	1248660 00 1248660	298305 298305 596610	323085 328965 652050	312200 312200 624400

9597200

28532476

00

00

28532476

13632825

14899651

14266600

Block No. Lot No. Qualification Account No.	Land Dimensions Building Description Additional Lots Acreage	Prop. Class	Owner's Name Address City State Property Location	Billing Code Zip Code	Land Improvement Exemption Net Total	2025 Property Tax Special Dist	2025 Total Tax Deduction Net Tax	Amt.Billed 2025 1st Q 2nd Q Total	2nd Half 2025 3rd Q 4th Q Total	Preliminary 2026 Tax 1st Q 2nd Q Total
212 12 000000	50X156 2S-AL-L-DG-1U .1791	2	FOO, JUDY M & GEE, MATTHEW 145 RIVEREDGE RD TENAFLY, NJ 145 RIVEREDGE RD	07670	271800 123700 395500	1175822	1175822 00 1175822	280904 280904 561808	304239 309775 614014	294000 294000 588000
212 13 000000	50X132 2S-AL-L-1U .1515	2	BANG, CHANG H & RYU, KI S(KISUN) 151 RIVEREDGE ROAD TENAFLY, NJ 151 RIVEREDGE RD	07670	262800 148200 411000	1221903	1221903 00 1221903	291913 291913 583826	316162 321915 638077	305500 305500 611000
212 14 000000	50X132 2S-AL-L-DG-1U .1515	2	PREOLO, JOHN M & TRACEY L 153 RIVEREDGE RD TENAFLY, NJ 153 RIVEREDGE RD	07670	262800 282700 545500	1621772	1621772 00 1621772	387442 387441 774883	419626 427263 846889	405400 405400 810800
212 15 000000	50X132 2S-F-L-DG-1U .1515	2	LU, HSIEN HEN & HU, MEI CHEN 155 RIVEREDGE RD TENAFLY, NJ 155 RIVEREDGE RD	07670	262800 123000 385800	1146983	1146983 00 1146983	274015 274014 548029	296777 302177 598954	286700 286700 573400
212 16 000000	45X130 2S-AL-L-1U .1343	2	BARBARA J MOSCONE IRREVOCABLE TRUST 50 W RAILROAD AVE TENAFLY, NJ 157 RIVEREDGE RD	07670	253600 223600 477200	1418716	1418716 00 1418716	338932 338931 677863	367086 373767 740853	354700 354700 709400
212 17 000000	60X130 2S-AL-L-2U .1791	2	AZAZIAN, MOHRAN 159 RIVEREDGE RD TENAFLY, NJ 159 RIVEREDGE RD	07670	281200 198500 479700	1426148	1426148 00 1426148	340707 340707 681414	369009 375725 744734	356500 356500 713000
212 18 000000	63X142 2S-AL-S-1U .2054	2	PARK, MYUNG SOO 161 RIVEREDGE RD TENAFLY, NJ 161 RIVEREDGE RD	07670	291200 162100 453300	1347661	1347661 00 1347661	321957 321956 643913	348701 355047 703748	336900 336900 673800
212 19 000000	63X142 2S-F-S-1U .2054	2	LEHMAN, DOUGLAS 163 RIVEREDGE ROAD TENAFLY, NJ 163 RIVEREDGE RD	07670	291200 119900 411100	1222200	1222200 00 1222200	291984 291984 583968	316239 321993 638232	305600 305600 611200
212 20 000000	67X106 2S-AL-L-AG-1U .1630	2	ISPAHANY, ABBAS S & MARIAM 169 RIVEREDGE ROAD TENAFLY, NJ 169 RIVEREDGE RD	07670	282000 152500 434500	1291769	1291769 00 1291769	308604 308604 617208	334239 340322 674561	322900 322900 645800
212 21 000000	67X106 2S-S-L-AG-1U .1630	2	PARK, JONG H & SE RAN 2 ESMOND PLACE TENAFLY, NJ 2 ESMOND PL	07670	297600 179500 477100	1418418	1418418 00 1418418	338861 338860 677721	367009 373688 740697	354600 354600 709200
212 22	54X135 2S-F-L-AG-1U .1674	2	WU, THOMAS M & PHAN, CHRISTINE H 4 ESMOND PL TENAFLY, NJ 4 ESMOND PL	07670	302300 332900 635200	1888450	1888450 00 1888450	451151 451151 902302	488628 497520 986148	472100 472100 944200
212 23	52X135 2S-AL-L-DG-1U .1612	2	HUI, MINGWONG & LIMING YANG 8 ESMOND PL TENAFLY, NJ 8 ESMOND PL	07670	298200 189300 487500	1449338	1449338 00 1449338	346247 346247 692494	375010 381834 756844	362300 362300 724600
301 1 000000	60X218 IRR 1.5S-AL-F-AG-1U .0000	2	306 RIVEREDGE LLC 306 RIVEREDGE RD TENAFLY, NJ 306 RIVEREDGE RD	07670	302800 163100 465900	1385121	1385121 00 1385121	330906 330905 661811	358394 364916 723310	346300 346300 692600
301 2 000000	64X195 2S-F-O-DG-1U .2865	2	LIM, JONG HSIEN & ZHANG, YIDUO 300 RIVEREDGE RD TENAFLY, NJ 300 RIVEREDGE RD	07670	303100 282400 585500	1740692	1740692 00 1740692	415852 415851 831703	450396 458593 908989	435200 435200 870400

Block No. Lot No. Qualification Account No.	Land Dimensions Building Description Additional Lots Acreage	Prop. Class	Owner's Name Address City State Property Location	Billing Code Zip Code	Land Improvement Exemption Net Total	2025 Property Tax Special Dist	2025 Total Tax Deduction Net Tax	Amt.Billed 2025 1st Q 2nd Q Total	2nd Half 2025 3rd Q 4th Q Total	Preliminary 2026 Tax 1st Q 2nd Q Total
301 3 000000	102X131 IRR 1.5S-AL-F-DG-1U .0000	2	REDA, MIRANDA 290 RIVEREDGE RD TENAFLY, NJ 290 RIVEREDGE RD	07670	377900 125400 503300	1496311	1496311 00	357469 357469 714938	387164 394209 781373	374100 374100 748200
301 4 000000	100X127 1.5S-AL-F-DG-1U .2916	2	CUTRO, RONALD D & MARIA 47 JEWETT AVE TENAFLY, NJ 47 JEWETT AVE	07670	390000 148400 538400	1600663	1600663 00	382399 382398 764797	414165 421701 835866	400200 400200 800400
301 5 000000	80X201 1S-AL-R-AG-1U .3691	2	PARK, JOSHUA SANGCHUN ETALS 45 JEWETT AVE TENAFLY, NJ 45 JEWETT AVE	07670	385200 109700 494900	1471338	1471338 00	351503 351503 703006	380702 387630 768332	367800 367800 735600
301 6 000000	40X201 2S-AL-L-DG-1U .1846	2	PHILPOT, RICHARD 41 JEWETT AVE TENAFLY, NJ 41 JEWETT AVE	07670	287600 147500 435100	1293552	1293552 00	309030 309030 618060	334701 340791 675492	323400 323400 646800
301 7 000000	40X201 2S-AL-L-DG-1U .1846	2	FLECHA, ALBERT C & GUTIERREZ, LEIDY 39 JEWETT AVE TENAFLY, NJ 39 JEWETT AVE	07670	287600 296200 583800	1735637	1735637 00	414644 414644 829288	449088 457261 906349	433900 433900 867800
301 8 000000	40X201 2S-AL-L-DG-1U .1846	2	HUI, CHEUK & MAN KI C 37 JEWETT AVE TENAFLY, NJ 37 JEWETT AVE	07670	287600 141600 429200	1276012	1276012 00	304840 304839 609679	330162 336171 666333	319000 319000 638000
301 9 000000	40X201 2S-F-L-DG-1U .1846	2	35 JEWETT AVE LLC 35 JEWETT AVE TENAFLY, NJ 35 JEWETT AVE	07670	287600 182000 469600	1396121	1396121 00	333534 333533 667067	361240 367814 729054	349000 349000 698000
301 10 000000	40X201 2S-F-L-DG-1U .1846	2	LOWE, JONATHAN & YU, YEOU HSIUNG ANGEL 33 JEWETT AVE TENAFLY, NJ 33 JEWETT AVE	07670	287600 124200 411800	1224281	1224281 00	292481 292481 584962	316777 322542 639319	306100 306100 612200
301 11 000000	40X200 2S-F-L-DG-1U .1837	2	ECKHARDT, LOUIS & JOAN A 31 JEWETT AVE TENAFLY, NJ 31 JEWETT AVE	07670	287600 170600 458200	1362229	1362229 -25000	319187 319186 638373	346221 352635 698856	334300 334300 668600
301 12 000000	40X200 2S-AL-L-DG-1U .1837	2	OWUSU-ADUOMI, KWASI & URBAITE, LAIMUTE 29 JEWETT AVENUE TENAFLY, NJ 29 JEWETT AVE	07670	287600 130200 417800	1242119	1242119 00	296743 296742 593485	321393 327241 648634	310500 310500 621000
301 13 000000	40X200, 80X75 IRR 2S-S/O-L-DG-1U .0000	2	ROMANOV, BORISLAV & DESSISLAVA 247 JEFFERSON AVE TENAFLY, NJ 27 JEWETT AVE	07670	305200 614100 919300	2733079	2733079 00	652933 652933 1305866	707172 720041 1427213	683300 683300 1366600
301 14 000000	40X126 2S-AL-L-DG-1U .1157	2	ZHOU, CHUN & LIU, CHENHONG 25 JEWETT AVENUE TENAFLY, NJ 25 JEWETT AVE	07670	270000 143600 413600	1229633	1229633 00	293760 293759 587519	318162 323952 642114	307400 307400 614800
301 15 000000	40X126 2S-AL-L-DG-1U .1157	2	LEUNG, CHI KIN & TONG, PO KUEN 1218 CARLYLE DRIVE NISKAYUNA, NY 23 JEWETT AVE	12309	270000 137100 407100	1210308	1210308 00	289143 289143 578286	313162 318860 632022	302600 302600 605200
301 16 000000	40X200 2S-S-L-1U .1837	2	XU, LIQING & XIAO HAN ZHANG 21 JEWETT AVE TENAFLY, NJ 21 JEWETT AVE	07670	287600 288600 576200	1713043	1713043 00	409246 409246 818492	443242 451309 894551	428300 428300 856600

7058300

20984326

00

25000

20959326

10013818

10945508

10479800

Block No. Lot No. Qualification Account No.	Land Dimensions Building Description Additional Lots Acreage	Prop. Class	Owner's Name Address City State Property Location	Billing Code Zip Code	Land Improvement Exemption Net Total	2025 Property Tax Special Dist	2025 Total Tax Deduction Net Tax	Amt.Billed 2025 1st Q 2nd Q Total	2nd Half 2025 3rd Q 4th Q Total	Preliminary 2026 Tax 1st Q 2nd Q Total
301 17 000000	40X200 2S-AL-L-1U .1837	2	QUIRK, CHRISTOPHER & TANYA 19 JEWETT AVE TENAFLY, NJ 19 JEWETT AVE	07670	287600 269000 556600	1654772	1654772 00 1654772	395325 395325 790650	428165 435957 864122	413700 413700 827400
301 18 000000	60X200 2S-AL-L-DG-1U .2755	2	JIN, CHENG & AN, HUA 17 JEWETT AVE TENAFLY, NJ 17 JEWETT AVE	07670	336400 357800 694200	2063857	2063857 00 2063857	493056 493055 986111	534014 543732 1077746	516000 516000 1032000
301 19 000000	60X200 1S-AL-R-AG-1U .2755	2	FINKEL, SHULAMIT FAMILY TRUST 22 MOUNTAIN RD TENAFLY, NJ 15 JEWETT AVE	07670	336400 118300 454700	1351823	1351823 00 1351823	322951 322951 645902	349778 356143 705921	338000 338000 676000
301 20 000000	60X200 IRR .0000	2	MEYTES, VADIM & YELENA 11 JEWETT AVE TENAFLY, NJ 11 JEWETT AVE	07670	336400 732300 1068700	3177245	3177245 00 3177245	759045 759044 1518089	822097 837059 1659156	794300 794300 1588600
301 21 000000	60X125 1.5S-AL-F-AG-1U .1722	2	PRESTON, WILLIAM & MINTARI 7 JEWETT AVE TENAFLY, NJ 7 JEWETT AVE	07670	310000 93600 403600	1199903	1199903 00 1199903	286657 286657 573314	310469 316120 626589	300000 300000 600000
301 22 000000	61X100 1.5S-AL-F-AG-1U .1400	2	CUELLER, MARUSIA 3 JEWETT AVE TENAFLY, NJ 3 JEWETT AVE	07670	284800 105600 390400	1160659	1160659 00 1160659	277282 277281 554563	300316 305780 606096	290200 290200 580400
301 23 000000	63X100 1.5S-AL-F-AG-1U .1446	2	DAYAN, GIGI 339 W CLINTON AVE TENAFLY, NJ 339 W CLINTON AVE	07670 R9 003	273100 406900 680000	2021640	2021640 00 2021640	482970 482970 965940	523090 532610 1055700	505400 505400 1010800
301 24 000000	62X116 2S-F-L-DG-1U .1651	2	CAVILLA, DAVID & JACLYN 343 W CLINTON AVE TENAFLY, NJ 343 W CLINTON AVE	07670	278100 120900 399000	1186227	1186227 00 1186227	283390 283390 566780	306931 312516 619447	296600 296600 593200
301 25 000000	63X158 IRR 1S-F-R-AG-1U .0000	2	PARK, JEONGIL & KIM, MYOUNG SOON 347 W CLINTON AVE TENAFLY, NJ 347 W CLINTON AVE	07670	316100 192200 508300	1511176	1511176 00 1511176	361020 361020 722040	391010 398126 789136	377800 377800 755600
301 26 000000	43X50 REAR VACANT LAND .0494	1	SAMMARCO, STEPHEN A & DEBORAH 85 LUNN AVE BERGENFIELD, NJ REAR-JEWETT AVE	07621 02151	12500 0 12500	37163	37163 00 37163	8879 8878 17757	9616 9790 19406	9300 9300 18600
301 27 000000	50X50 REAR VACANT LAND .0574	1	MOSQUEA, EVELYN 81 LUNN AVE BERGENFIELD, NJ REAR-JEWETT AVE	07621	14500 0 14500	43109	43109 00 43109	10299 10299 20598	11154 11357 22511	10800 10800 21600
301 28 000000	50X50 REAR .0574	2	SENNEFELDER, SHARON A 77 LUNN AVE BERGENFIELD, NJ REAR-JEWETT AVE	07621	14500 900 15400	45784	45784 00 45784	10938 10938 21876	11847 12061 23908	11400 11400 22800
301 29 000000	50X50 REAR VACANT LAND .0574	1	GORMAN, GEORGE T & CAROLE J 73 LUNN AVE BERGENFIELD, NJ REAR-JEWETT AVE	07621 01098	14500 0 14500	43109	43109 00 43109	10299 10299 20598	11154 11357 22511	10800 10800 21600
301 30 000000	50X50 REAR .0574	2	CALLAHAN, KEVIN & MURPHY, MAURA 69 LUNN AVE BERGENFIELD, NJ REAR-JEWETT AVE	07621	14500 10600 25100	74622	74622 00 74622	17828 17827 35655	19308 19659 38967	18700 18700 37400

5237500

15571089

00

00

15571089

7439873

8131216

7786000

Block No. Lot No. Qualification Account No.	Land Dimensions Building Description Additional Lots Acreage	Prop. Class	Owner's Name Address City State Property Location	Billing Code Zip Code	Land Improvement Exemption Net Total	2025 Property Tax Special Dist	2025 Total Tax Deduction Net Tax	Amt.Billed 2025 1st Q 2nd Q Total	2nd Half 2025 3rd Q 4th Q Total	Preliminary 2026 Tax 1st Q 2nd Q Total
301 31 000000	50X50 REAR VACANT LAND .0574	1	KASPAR, DEBORAH 65 LUNN AVE BERGENFIELD, NJ REAR-JEWETT AVE	07621	14500 0 14500	43109	43109 00 43109	10299 10299 20598	11154 11357 22511	10800 10800 21600
301 32 000000	50X50 REAR VACANT LAND .0574	1	HERNANDEZ, JIMMY & MARIA QUERO 61 LUNN AVE BERGENFIELD, NJ REAR-JEWETT AVE	07621	14500 0 14500	43109	43109 00 43109	10299 10299 20598	11154 11357 22511	10800 10800 21600
301 33 000000	50X50 REAR VACANT LAND .0574	1	TYRELL, WM R & DIBIANCO, VICTORIA 57 LUNN AVE BERGENFIELD, NJ REAR-JEWETT AVE	07621	14500 0 14500	43109	43109 00 43109	10299 10299 20598	11154 11357 22511	10800 10800 21600
301 34 000000	50X50 REAR VACANT LAND .0574	1	DE LEON, JUAN CARLOS & ANNETTE 53 LUNN AVE BERGENFIELD, NJ REAR-JEWETT AVE	07621	14500 0 14500	43109	43109 00 43109	10299 10299 20598	11154 11357 22511	10800 10800 21600
301 35 000000	50X50 REAR VACANT LAND .0574	2	MERINO, MICHELLE 49 LUNN AVENUE BERGENFIELD, NJ REAR-JEWETT AVE	07621	14500 1000 15500	46082	46082 00 46082	11009 11009 22018	11924 12140 24064	11500 11500 23000
301 36 000000	50X50 REAR VACANT LAND .0574	1	BURNS, BRUCE M & JUDITH A 45 LUNN AVE BERGENFIELD, NJ REAR-JEWETT AVE	07621	14500 0 14500	43109	43109 00 43109	10299 10299 20598	11154 11357 22511	10800 10800 21600
301 37 000000	50X50 REAR VACANT LAND .0574	1	VASQUEZ, FRANK & MARIA 41 LUNN AVE BERGENFIELD, NJ REAR-JEWETT AVE	07621	14500 0 14500	43109	43109 00 43109	10299 10299 20598	11154 11357 22511	10800 10800 21600
301 38 000000	50X50 REAR VACANT LAND .0574	1	GARELLA, HUGO & ROSEMARY D 37 LUNN AVE BERGENFIELD, NJ REAR-JEWETT AVE	07621	14500 0 14500	43109	43109 00 43109	10299 10299 20598	11154 11357 22511	10800 10800 21600
301 39 000000	50X50 REAR VACANT LAND .0574	1	SULLIVAN, STEPHANIE & RIVERA, ANTHONY 33 LUNN AVE BERGENFIELD, NJ REAR-JEWETT AVE	07621	14500 0 14500	43109	43109 00 43109	10299 10299 20598	11154 11357 22511	10800 10800 21600
301 40 000000	50X50 REAR VACANT LAND .0574	1	DEITMER, STEPHEN & GLICET 29 LUNN AVE BERGENFIELD, NJ REAR-JEWETT AVE	07621	14500 0 14500	43109	43109 00 43109	10299 10299 20598	11154 11357 22511	10800 10800 21600
301 41 000000	51X124 REAR VACANT LAND .1452	1	CABALHIN, RUBEN & DELIA A 25 LUNN AVE BERGENFIELD, NJ REAR-JEWETT AVE	07621	25600 0 25600	76109	76109 00 76109	18183 18182 36365	19693 20051 39744	19000 19000 38000
302 1 000000	85X100 2S-S-S-1U .1951	2	JUTHANI, CHIRAG K & NIRMITA RANA 75 N BROWNING AVENUE TENAFLY, NJ 75 N BROWNING AVE	07670	325900 283100 609000	1810557	1810557 00 1810557	432543 432542 865085	468473 476999 945472	452600 452600 905200
302 2 000000	53X100 2S-AL-O-1U .1217	2	SHEN, JACKY T & STEPHANIE S 69 N BROWNING AVE TENAFLY, NJ 69 N BROWNING AVE	07670	285400 108100 393500	1169876	1169876 00 1169876	279484 279483 558967	302700 308209 610909	292500 292500 585000
302 3 000000	75X100 2S-AL-L-AG-1U .1722	2	CHANG, WEI-FEN & HE, BIAO 65 N BROWNING AVE TENAFLY, NJ 65 N BROWNING AVE	07670	325000 230900 555900	1652691	1652691 00 1652691	394828 394828 789656	427626 435409 863035	413200 413200 826400

1730000

5143296

00

00

5143296

2457473

2685823

2572000

Block No. Lot No. Qualification Account No.	Land Dimensions Building Description Additional Lots Acreage	Prop. Class	Owner's Name Address City State Property Location	Billing Code Zip Code	Land Improvement Exemption Net Total	2025 Property Tax Special Dist	2025 Total Tax Deduction Net Tax	Amt.Billed 2025 1st Q 2nd Q Total	2nd Half 2025 3rd Q 4th Q Total	Preliminary 2026 Tax 1st Q 2nd Q Total
302 4 000000	55X100 2S-AL-O-1U .1263	2	SHEN, JING & ZHAN GAO 59 N BROWNING AVE TENAFLY, NJ 59 N BROWNING AVE	07670	289000 146700 435700	1295336	1295336 00 1295336	309456 309456 618912	335162 341262 676424	323800 323800 647600
302 5 000000	70X100 1.5S-AL-F-1U .1607	2	SIMON, JOEL 55 N BROWNING AVE TENAFLY, NJ 55 N BROWNING AVE	07670	316000 105500 421500	1253120	1253120 00 1253120	299371 299370 598741	324239 330140 654379	313300 313300 626600
302 6 000000	50X100 2S-F-L-DG-1U .1148	2	KRAV, DANIEL & VERONIKA 47 N BROWNING AVE TENAFLY, NJ 47 N BROWNING AVE	07670	280000 196800 476800	1417526	1417526 00 1417526	338648 338647 677295	366778 373453 740231	354400 354400 708800
302 7 000000	50X100 2S-F-O-1U .1148	2	XU, YE & YE, SHUAI 45 N BROWNING AVE TENAFLY, NJ 45 N BROWNING AVE	07670	280000 527500 807500	2400698	2400698 00 2400698	573527 573527 1147054	621170 632474 1253644	600200 600200 1200400
302 8 000000	70X100 2S-F-S-1U .1607	2	KWON, SOON HEUNG & NOH, JEONGEUN 43 N BROWNING AVE TENAFLY, NJ 43 N BROWNING AVE	07670	316000 736600 1052600	3129380	3129380 00 3129380	747610 747609 1495219	809712 824449 1634161	782300 782300 1564600
302 9 000000	60X100 1.5S-F-S-1U .1377	2	SAMBUSINI, MARTIN A 200 VALLEY RD HAWORTH, NJ 39 N BROWNING AVE	07641	298000 113200 411200	1222498	1222498 00 1222498	292055 292055 584110	316316 322072 638388	305600 305600 611200
302 10 000000	60X100 1.5S-AL-S-1U .1377	2	TERRANOVA, ROBERT J 33 N BROWNING AVE TENAFLY, NJ 33 N BROWNING AVE	07670	298000 139400 437400	1300390	1300390 00 1300390	310664 310663 621327	336470 342593 679063	325100 325100 650200
302 11 000000	75X100 2S-AL-O-1U .1722	2	VATARY, SHAHAR & MANOR, LIAT ADELA 29 N BROWNING AVE TENAFLY, NJ 29 N BROWNING AVE	07670	325000 345300 670300	1992802	1992802 00 1992802	476081 476080 952161	515629 525012 1040641	498200 498200 996400
302 12 000000	50X100 2S-AL-O-DG-1U .1148	2	SAIA, ADAM & TOVI 25 N BROWNING AVE TENAFLY, NJ 25 N BROWNING AVE	07670	280000 176100 456100	1355985	1355985 00 1355985	323945 323945 647890	350855 357240 708095	339000 339000 678000
302 13 000000	100X100 2S-F-O-DG-1U .2296	2	CHOI, EDWARD & BRENDA TRUSTEES 15 N BROWNING AVE TENAFLY, NJ 15 N BROWNING AVE	07670	370000 706200 1076200	3199543	3199543 00 3199543	764371 764371 1528742	827867 842934 1670801	799900 799900 1599800
302 14 000000	50X100 .1148	2	GOMES, WELINGTON 60 ANDERSON AVE CLOSTER, NJ 11 N BROWNING AVE	07624	280000 490400 770400	2290399	2290399 00 2290399	547177 547176 1094353	592631 603415 1196046	572600 572600 1145200
302 15 000000	50X120 2S-AL-L-1U .1377	2	KRUCZEK, VALERIE 7 N BROWNING AVE TENAFLY, NJ 7 N BROWNING AVE	07670	273600 167900 441500	1312580	1312580 00 1312580	313576 313575 627151	339624 345805 685429	328100 328100 656200
302 16 000000	50X120 2S-F-O-DG-1U .1377	2	NG, ANDY P & TINA L LEE 317 W CLINTON AVE TENAFLY, NJ 317 W CLINTON AVE	07670	259200 119500 378700	1125875	1125875 00 1125875	268972 268972 537944	291315 296616 587931	281500 281500 563000
302 17 000000	86X125 2S-S-L-AG-1U .2468	2	SMAJLAJ, VLADIMIR 325 W CLINTON AVE TENAFLY, NJ 325 W CLINTON AVE	07670	325800 350500 676300	2010640	2010640 00 2010640	480342 480342 960684	520244 529712 1049956	502700 502700 1005400

Block No. Lot No. Qualification Account No.	Land Dimensions Building Description Additional Lots Acreage	Prop. Class	Owner's Name Address City State Property Location	Billing Code Zip Code	Land Improvement Exemption Net Total	2025 Property Tax Special Dist	2025 Total Tax Deduction Net Tax	Amt.Billed 2025 1st Q 2nd Q Total	2nd Half 2025 3rd Q 4th Q Total	Preliminary 2026 Tax 1st Q 2nd Q Total
302 18	77X125 2S-AL-L-AG-1U .2210	2	DICTENBERG, CHAD & JAIME 8 JEWETT AVE TENAFLY, NJ 8 JEWETT AVE	07670	344000 359600 703600	2091803	2091803 00 2091803	499732 499732 999464	541244 551095 1092339	523000 523000 1046000
302 19 000000	80X125 2S-F-S-1U .2296	2	BAE, SANGJOON & TAE H KIM 12 JEWETT AVE TENAFLY, NJ 12 JEWETT AVE	07670	350000 149200 499200	1484122	1484122 00 1484122	354557 354557 709114	384010 390998 775008	371000 371000 742000
302 20 000000	60X125 2S-AG-1U .1722	2	JAMAL, MUHAMMAD ALI 18 JEWETT AVENUE TENAFLY, NJ 18 JEWETT AVE	07670	310000 684600 994600	2956946	2956946 00 2956946	706415 706415 1412830	765096 779020 1544116	739200 739200 1478400
302 21 000000	60X125 1S-S-R-DG-1U .1722	2	NAIDA, SUSAN & JOSEPH 20 JEWETT AVENUE TENAFLY, NJ 20 JEWETT AVE	07670	310000 196500 506500	1505825	1505825 00 1505825	359742 359742 719484	389625 396716 786341	376500 376500 753000
302 22 000000	40X125 2S-F-O-DG-1U .1148	2	VALENCIA, LILIANA M 22 JEWETT AVE TENAFLY, NJ 22 JEWETT AVE	07670	270000 173700 443700	1319120	1319120 00 1319120	315138 315138 630276	341316 347528 688844	329800 329800 659600
302 23 000000	40X125 2S-AL-O-DG-1U .1148	2	MORA, RUBEN & JOANNA 24 JEWETT AVE TENAFLY, NJ 24 JEWETT AVE	07670	270000 143100 413100	1228146	1228146 00 1228146	293405 293404 586809	317777 323560 641337	307000 307000 614000
302 24 000000	60X125 2S-F-O-AG-1U .1722	2	LOBO, AUSTIN & SUAREZ, MARIA ESTHER 26 JEWETT AVE TENAFLY, NJ 26 JEWETT AVE	07670	310000 136100 446100	1326255	1326255 00 1326255	316843 316842 633685	343163 349407 692570	331600 331600 663200
302 25 000000	60X125 2S-AL-S-1U .1722	2	WEN, YU & YANG, JIAN HUA 129 NEWCOMB RD TENAFLY, NJ 28 JEWETT AVE	07670	310000 155900 465900	1385121	1385121 00 1385121	330906 330905 661811	358394 364916 723310	346300 346300 692600
302 26 000000	50X125 2S-F-BIG-1U .1435	2	HABAS, RAMI & VELA, ADRIANA B 30 JEWETT AVE TENAFLY, NJ 30 JEWETT AVE	07670	290000 605200 895200	2661430	2661430 00 2661430	635816 635816 1271632	688633 701165 1389798	665400 665400 1330800
302 27 000000	50X125 2S-F-1U .1435	2	HSU, BENJAMIN & SARAH RUBENSTEIN 32 JEWETT AVE TENAFLY, NJ 32 JEWETT AVE	07670	290000 613800 903800	2686997	2686997 00 2686997	641924 641924 1283848	695248 707901 1403149	671700 671700 1343400
302 28 000000	60X125 2S-F-L-DG-1U .1722	2	KIM, DONG SUK & SUNJOO 36 JEWETT AVE TENAFLY, NJ 36 JEWETT AVE	07670	310000 256900 566900	1685394	1685394 00 1685394	402641 402641 805282	436088 444024 880112	421300 421300 842600
302 29 000000	60X125 2S-AL-L-1U .1722	2	KRAMON, DOUGLAS & ROTH, MICHELLE 38 JEWETT AVE TENAFLY, NJ 38 JEWETT AVE	07670 R9 003	310000 290900 600900	1786476	1786476 00 1786476	426790 426789 853579	462242 470655 932897	446600 446600 893200
302 30 000000	100X125 2S-AL-L-2AG-1U .2870	2	FUJITA, DAISUKE & CHIHARU 42 JEWETT AVE TENAFLY, NJ 42 JEWETT AVE	07670	390000 616100 1006100	2991135	2991135 00 2991135	714583 714582 1429165	773943 788027 1561970	747800 747800 1495600
302 31 000000	40X125 2S-F-L-DG-1U .1148	2	AVCI, HILAL 46 JEWETT AVE TENAFLY, NJ 46 JEWETT AVE	07670	270000 102100 372100	1106253	1106253 00 1106253	264284 264284 528568	286238 291447 577685	276600 276600 553200

8817700

26215023

00

00

26215023

12525547

13689476

13107600

Block No. Lot No. Qualification Account No.	Land Dimensions Building Description Additional Lots Acreage	Prop. Class	Owner's Name Address City State Property Location	Billing Code Zip Code	Land Improvement Exemption Net Total	2025 Property Tax Special Dist	2025 Total Tax Deduction Net Tax	Amt.Billed 2025 1st Q 2nd Q Total	2nd Half 2025 3rd Q 4th Q Total	Preliminary 2026 Tax 1st Q 2nd Q Total
302 32 000000	70X125 2S-F-O-1U .2009	2	WANG, NAN-KAI & TSENG, YUN-JU 48 JEWETT AVE TENAFLY, NJ 48 JEWETT AVE	07670	330000 332800 662800	1970504	1970504 00 1970504	470754 470754 941508	509859 519137 1028996	492600 492600 985200
302 33 000000	54X125IRR 1.5S-AL-F-DG-1U .0000	2	LAM, ERIC & KING YUE CHUNG 54 JEWETT AVE TENAFLY, NJ 54 JEWETT AVE	07670	268200 121600 389800	1158875	1158875 00 1158875	276856 276855 553711	299854 305310 605164	289700 289700 579400
303 1 000000	75X113 2S-CB-L-DG-1U .1946	2	LITVIN, ARIEL & EFRAT 72 NORTH BROWNING AVENUE TENAFLY, NJ 72 N BROWNING AVE	07670	314500 551600 866100	2574915	2574915 00 2574915	615148 615147 1230295	666248 678372 1344620	643700 643700 1287400
303 2 000000	75X113 2S-AL-X-2U .1946	2	OH, ANDREW 258 RIVEREDGE RD TENAFLY, NJ 258 RIVEREDGE RD	07670	297900 188300 486200	1445473	1445473 00 1445473	345324 345323 690647	374010 380816 754826	361400 361400 722800
303 3 000000	96X113 2S-AL-L-AG-1U .2490	2	CHUNG, EI SOOK 248 RIVEREDGE RD TENAFLY, NJ 248 RIVEREDGE RD	07670	333400 317000 650400	1933639	1933639 00 1933639	461947 461946 923893	500321 509425 1009746	483400 483400 966800
303 4 000000	50X121 2S-AL-L-AG-1U .1389	2	AGNER, MARILYN 69 N LYLE AVE TENAFLY, NJ 69 N LYLE AVE	07670	288000 363700 651700	1937504	1937504 00 1937504	462870 462870 925740	501320 510444 1011764	484400 484400 968800
303 5 000000	50X121 2S-F-L-AG-1U .1389	2	WU, XUEFENG & ZHANG, YA 65 N LYLE AVE TENAFLY, NJ 65 N LYLE AVE	07670	288000 112000 400000	1189200	1189200 00 1189200	284100 284100 568200	307700 313300 621000	297300 297300 594600
303 6 000000	50X121 1.5S-AL-F-DG-1U .1389	2	COSTA, DANIEL J & CHAN, VIVIAN R 61 N LYLE AVE TENAFLY, NJ 61 N LYLE AVE	07670	288000 114400 402400	1196335	1196335 00 1196335	285805 285804 571609	309547 315179 624726	299100 299100 598200
303 7 000000	75X121 2S-F-O-1U .2083	2	YONA, SMADAR 55 N LYLE AVE TENAFLY, NJ 55 N LYLE AVE	07670	337000 713400 1050400	3122839	3122839 00 3122839	746047 746046 1492093	808021 822725 1630746	780700 780700 1561400
303 8 000000	50X121 2S-AL-O-1U .1389	2	OCHIAI, KAZUMASA & MAYUMI 51 N LYLE AVE TENAFLY, NJ 51 N LYLE AVE	07670	288000 230900 518900	1542690	1542690 00 1542690	368549 368549 737098	399164 406428 805592	385700 385700 771400
303 9 000000	50X121 2S-F-O-AG-1U .1389	2	O'BRIEN, GERARD & IRENE 45 N LYLE AVE TENAFLY, NJ 45 N LYLE AVE	07670	288000 348800 636800	1893206	1893206 00 1893206	452288 452287 904575	489858 498773 988631	473300 473300 946600
303 10 000000	70X121 2S-S-O-AG-2U .1944	2	RIGAS, CONSTANTINE 41 N LYLE AVE TENAFLY, NJ 41 N LYLE AVE	07670 00660 R9 003	327200 149500 476700	1417229	1417229 00 1417229	338577 338576 677153	366701 373375 740076	354300 354300 708600
303 11.01 000000	58X121, 20X41 2S-AL-L-1U .0000	2	MAYO, JORDAN N & JANAE M 35 N LYLE AVE TENAFLY, NJ 35 N LYLE AVE	07670	386100 275700 661800	1967531	1967531 00 1967531	470044 470043 940087	509090 518354 1027444	491900 491900 983800
303 12 000000	58X121, 20X41 2S-AL-L-1U .1611	2	SHMUELI, SEGEV & DAYAN, ROTEM 29 N LYLE AVE TENAFLY, NJ 29 N LYLE AVE	07670	304300 233300 537600	1598285	1598285 00 1598285	381831 381830 763661	413549 421075 834624	399600 399600 799200

8391600

24948225

00

00

24948225

11920270

13027955

12474200

Block No. Lot No. Qualification Account No.	Land Dimensions Building Description Additional Lots Acreage	Prop. Class	Owner's Name Address City State Property Location	Billing Code Zip Code	Land Improvement Exemption Net Total	2025 Property Tax Special Dist	2025 Total Tax Deduction Net Tax	Amt.Billed 2025 1st Q 2nd Q Total	2nd Half 2025 3rd Q 4th Q Total	Preliminary 2026 Tax 1st Q 2nd Q Total
303 13 000000	75X121 2S-AL-L-1U .2083	2	BITTAN, MAX 25 N LYLE AVE TENAFLY, NJ 25 N LYLE AVE	07670	337000 303000 640000	1902720	1902720 00 1902720	454560 454560 909120	492320 501280 993600	475700 475700 951400
303 14 000000	75X121 2S-F-L-AG-1U .2083	2	LIN, CHYUAN-SHENG & HUNG, HUI-CHUAN 21 N LYLE AVE TENAFLY, NJ 21 N LYLE AVE	07670	337000 268700 605700	1800746	1800746 00 1800746	430199 430198 860397	465935 474414 940349	450200 450200 900400
303 15 000000	64X121 2S-F-L-DG-1U .1778	2	BRUMMER, MICHAEL & BONNIE 15 N LYLE AVE TENAFLY, NJ 15 N LYLE AVE	07670	317200 169000 486200	1445473	1445473 00 1445473	345324 345323 690647	374010 380816 754826	361400 361400 722800
303 16 000000	61X100 2S-AL-S-1U .1400	2	CABRI, SHIUANN RONG 411 CONCORD ST CRESSKILL, NJ 9 N LYLE AVE	07626	299800 131800 431600	1283147	1283147 00 1283147	306544 306544 613088	332008 338051 670059	320800 320800 641600
303 17 000000	60X100 AV. 1S-S-O-AG-1U .1377	2	PORTER, JOSEPH M IV 3 N LYLE AVE TENAFLY, NJ 3 N LYLE AVE	05928 07670	283100 74600 357700	1063442	1063442 00 1063442	254057 254056 508113	275161 280168 555329	265900 265900 531800
303 18.01	.0000	2	BONDI, ANGELO & AZITA 6 NORTH BROWNING AVE TENAFLY, NJ 6 N BROWNING AVE	07670 R9	422200 820000 1242200	3693061	3693061 00 3693061	882273 882272 1764545	955563 972953 1928516	923300 923300 1846600
303 20 000000	50X125 2S-F-L-AG-1U .1435	2	JEONG, DAE HEE & LEE, SUN YOUNG 14 N BROWNING AVE TENAFLY, NJ 14 N BROWNING AVE	07670	290000 178300 468300	1392256	1392256 00 1392256	332610 332610 665220	360240 366796 727036	348100 348100 696200
303 21 000000	75X125 .2152	2	DE LA BRUYERE, JASON & PREESHAGUL, I 18 N BROWNING AVE TENAFLY, NJ 18 N BROWNING AVE	07670	340000 804900 1144900	3403788	3403788 00 3403788	813166 813165 1626331	880714 896743 1777457	850900 850900 1701800
303 22 000000	50X125 2S-F-L-DG-1U .1435	2	MAY, ARTHUR M & ROBIN E 22 N BROWNING AVE TENAFLY, NJ 22 N BROWNING AVE	07670	290000 262600 552600	1642880	1642880 00 1642880	392485 392484 784969	425087 432824 857911	410700 410700 821400
303 23 000000	50X125 .1435	2	PARIKH, BHAVESH & FORAM 28 N BROWNING AVENUE TENAFLY, NJ 28 N BROWNING AVE	07670	290000 579700 869700	2585618	2585618 00 2585618	617705 617704 1235409	669017 681192 1350209	646400 646400 1292800
303 24 000000	75X125 2S-AL-L-DG-1U .2152	2	PITCOCK, JEREMY & GRACE 32 N BROWNING AVE TENAFLY, NJ 32 N BROWNING AVE	07670	340000 252600 592600	1761800	1761800 00 1761800	420895 420894 841789	455857 464154 920011	440500 440500 881000
303 25.01	.0000	2	FRIS, IGOR & OLGA I COOPERMAN 40 N BROWNING AVE TENAFLY, NJ 40 N BROWNING AVE	07670	402800 880600 1283400	3815548	3815548 00 3815548	911535 911535 1823070	987256 1005222 1992478	953900 953900 1907800
303 26 000000	95X125 2S-F-O-DG-1U .2726	2	HALAJIAN, JOSEPH J & AMIRIAN, CAROL 44 N BROWNING AVENUE TENAFLY, NJ 44 N BROWNING AVE	07670	380000 252200 632200	1879531	1879531 00 1879531	449020 449020 898040	486320 495171 981491	469900 469900 939800
303 27 000000	50X125 2S-AL-L-DG-1U .1435	2	WALSH, JAMES J & PAMELA R 46 N BROWNING AVE TENAFLY, NJ 46 N BROWNING AVE	00200 07670	290000 167900 457900	1361337	1361337 00 1361337	325224 325223 650447	352240 358650 710890	340300 340300 680600

9765000

29031347

00

00

29031347

13871185

15160162

14516000

Block No. Lot No. Qualification Account No.	Land Dimensions Building Description Additional Lots Acreage	Prop. Class	Owner's Name Address City State Property Location	Billing Code Zip Code	Land Improvement Exemption Net Total	2025 Property Tax Special Dist	2025 Total Tax Deduction Net Tax	Amt.Billed 2025 1st Q 2nd Q Total	2nd Half 2025 3rd Q 4th Q Total	Preliminary 2026 Tax 1st Q 2nd Q Total
303 28 0000	50X125 2S-B-O-DG-1U .1435	2	SHIN, CHARLES & BOWMAN, THERESA 48 N BROWNING AVENUE TENAFLY, NJ 48 N BROWNING AVE	07670	290000 248200 538200	1600069	1600069 00 1600069	382257 382256 764513	414011 421545 835556	400000 400000 800000
303 29 000000	75X125 2S-AL-L-AG-1U .2152	2	SAHAR, DAVID & MAYA PO BOX 755 FRANKLIN LAKES, NJ 58 N BROWNING AVE	07417 R9 003	340000 436700 776700	2309129	2309129 00 2309129	551652 551651 1103303	597476 608350 1205826	577300 577300 1154600
303 30 000000	75X125 1.5S-AL-O-DG-1U .2152	2	CHU, JUNG-SHIN & BYEONG-WON 64 N BROWNING AVE TENAFLY, NJ 64 N BROWNING AVE	07670	340000 175000 515000	1531095	1531095 00 1531095	365779 365779 731558	396164 403373 799537	382800 382800 765600
303 31 000000	50X125 2S-AL-L-1U .1435	2	STIEFEL, JEANNE M 70 N BROWNING AVE TENAFLY, NJ 70 N BROWNING AVE	07670	290000 180100 470100	1397607	1397607 00 1397607	333889 333888 667777	361625 368205 729830	349400 349400 698800
304 1 000000	53X135 2S-F-O-DG-1U .1643	2	PALLE, SUSAN E & YOUNG, JAMES M JR 246 RIVEREDGE ROAD TENAFLY, NJ 246 RIVEREDGE RD	07670	270200 123800 394000	1171362	1171362 00 1171362	279839 279838 559677	303085 308600 611685	292800 292800 585600
304 2 000000	100X137 2S-AL-O-DG-1U .3145	2	CUNNINGHAM, D & MCCORMICK, M 8305 BERGENLINE AVE #22 NORTH BERGEN, NJ 238 RIVEREDGE RD	07047	358200 74200 432400	1285525	1285525 00 1285525	307112 307112 614224	332624 338677 671301	321400 321400 642800
304 3 000000	50X140 2S-AL-O-DG-1U .1607	2	DAYAN, GIGI & ASNAT 232 RIVEREDGE RD TENAFLY, NJ 232 RIVEREDGE RD	07670	266400 298900 565300	1680637	1680637 00 1680637	401505 401504 803009	434857 442771 877628	420200 420200 840400
304 4 000000	52X142 AV. 2S-AL-O-DG-1U .1695	2	HO, JEFF & MEILING 228 RIVEREDGE ROAD TENAFLY, NJ 228 RIVEREDGE RD	07670	272100 156400 428500	1273931	1273931 00 1273931	304343 304342 608685	329624 335622 665246	318500 318500 637000
304 5.01	75X146 .2514	1	SMOLANOFF, DAVID & ALINE 224 RIVEREDGE ROAD TENAFLY, NJ 224 RIVEREDGE ROAD	07670 R-10 3	299200 0 299200	889522	889522 00 889522	00 00 889522	442667 446855 889522	222400 222400 444800
304 5.02	85X148 2S-S-O-DG-1U .2888	2	SMOLANOFF, DAVID & ALINE 435 KNICKERBOCKER ROAD TENAFLY, NJ 435 KNICKERBOCKER ROAD	07670 3	317600 115900 433500	1288796	1288796 00 1288796	00 00 00	641364 647432 1288796	322200 322200 644400
304 6 000000	50X200 2S-F-O-DG-1U .2296	2	WANG, YAN & WEIZHEN WU 421 KNICKERBOCKER RD TENAFLY, NJ 421 KNICKERBOCKER RD	07670	280800 99600 380400	1130929	1130929 00 1130929	270179 270179 540358	292623 297948 590571	282700 282700 565400
304 7.01	75X197 2S-AL-O-BG-1U .3392	2	SANTOS, RHAYDIRIS A 417 KNICKERBOCKER ROAD TENAFLY, NJ 417 KNICKERBOCKER RD	07670 R10	334400 317900 652300	1939288	1939288 00 1939288	463296 463296 926592	501782 510914 1012696	484800 484800 969600
304 8.01	62X193 2S-AL-L-AG-1U .2747	2	ZHAO, SHUO W 411 KNICKERBOCKER RD TENAFLY, NJ 411 KNICKERBOCKER RD	07670 R10	304900 664100 969000	2880837	2880837 00 2880837	688233 688232 1376465	745403 758969 1504372	720200 720200 1440400
304 8.02	62X190 .2704	2	JI, TONG & SUN, SU 407 KNICKERBOCKER RD TENAFLY, NJ 407 KNICKERBOCKER RD	07670 R10	304900 613400 918300	2730106	2730106 00 2730106	652223 652222 1304445	706403 719258 1425661	682500 682500 1365000

7772900

23108833

00

00

23108833

10000606

13108227

11554400

Block No. Lot No. Qualification Account No.	Land Dimensions Building Description Additional Lots Acreage	Prop. Class	Owner's Name Address City State Property Location	Billing Code Zip Code	Land Improvement Exemption Net Total	2025 Property Tax Special Dist	2025 Total Tax Deduction Net Tax	Amt.Billed 2025 1st Q 2nd Q Total	2nd Half 2025 3rd Q 4th Q Total	Preliminary 2026 Tax 1st Q 2nd Q Total
304 9 000000	62X187 2S-AL-L-AG-1U .2662	2	CALLAHAN, SCOTT & MARY MARGARET 401 KNICKERBOCKER RD TENAFLY, NJ 401 KNICKERBOCKER RD	07670	303800 404900 708700	2106965	2106965 00 2106965	503355 503354 1006709	545167 555089 1100256	526700 526700 1053400
304 10 000000	62X183 2S-AL-L-AG-1U .2605	2	ALAGOZ, BULENT 397 KNICKERBOCKER RD TENAFLY, NJ 397 KNICKERBOCKER RD	07670	302700 134400 437100	1299498	1299498 00 1299498	310451 310450 620901	336239 342358 678597	324900 324900 649800
304 11 000000	50X180 2S-AL-L-DG-1U .2066	2	CHUN, MICHAEL & SUSAN 391 KNICKERBOCKER RD TENAFLY, NJ 391 KNICKERBOCKER RD	07670	277200 360200 637400	1894990	1894990 00 1894990	452714 452713 905427	490320 499243 989563	473700 473700 947400
304 12 000000	100X176 2S-F-O-DG-1U .4040	2	SHILO, RON & MICHAL VALERY 387 KNICKERBOCKER RD TENAFLY, NJ 387 KNICKERBOCKER RD	07670 0003	381600 231100 612700	1821557	1821557 00 1821557	435171 435170 870341	471319 479897 951216	455400 455400 910800
304 13 000000	75X172 1.5S-S-O-DG-1U .2961	2	MORALES, MARISABEL & ALBINO, NOEMI 377 KNICKERBOCKER RD TENAFLY, NJ 377 KNICKERBOCKER RD	07670	327600 203600 531200	1579258	1579258 00 1579258	377285 377285 754570	408626 416062 824688	394800 394800 789600
304 14 000000	75X168 2S-F-O-DG-1U .2893	2	HOBACHAN, ANDREW 371 KNICKERBOCKER RD TENAFLY, NJ 371 KNICKERBOCKER RD	07670	326300 47800 374100	1112199	1112199 00 1112199	265705 265704 531409	287777 293013 580790	278000 278000 556000
304 15 000000	50X165 1.5S-F-F-DG-1U .1894	2	PELINKU, SPARTAK & MONIKA 367 KNICKERBOCKER RD TENAFLY, NJ 367 KNICKERBOCKER RD	07670	274500 107600 382100	1135983	1135983 00 1135983	271387 271386 542773	293931 299279 593210	284000 284000 568000
304 16 000000	75X162 2S-AL-O-1U .2789	15F	SAINT-HILAIRE, KILSIS E 363 KNICKERBOCKER RD TENAFLY, NJ 363 KNICKERBOCKER RD	07670	*EXEMPT*	00	00 00 00	00 00 00	00 00 00	00 00 00
304 17 000000	80X160 IRR 1.5S-AL-F-DG-1U .0000	2	CHAN, ANSON & BAO ZHU WU 355 KNICKERBOCKER RD TENAFLY, NJ 355 KNICKERBOCKER RD	07670	319800 56300 376100	1118145	1118145 00 1118145	267125 267125 534250	289315 294580 583895	279500 279500 559000
304 18 000000	81X162 AV. 2S-F-O-AG-1U .3012	2	TRITTER, THORIN R & SON, HEE JEONG 2 N LYLE RD TENAFLY, NJ 2 N LYLE AVE	07670	334300 357300 691600	2056127	2056127 00 2056127	491209 491209 982418	532013 541696 1073709	514000 514000 1028000
304 19 000000	81X163 2S-F-O-AG-1U .3031	2	SHIN, TONY & SOPHIA L 10 N LYLE AVENUE TENAFLY, NJ 10 N LYLE AVE	07670	374700 406100 780800	2321318	2321318 00 2321318	554564 554563 1109127	600630 611561 1212191	580300 580300 1160600
304 20 000000	100X167 2S-F-O-AG-1U .3834	2	ABOAGYE, AARON K & ESTHER 18 N LYLE AVENUE TENAFLY, NJ 18 N LYLE AVE	07670	420000 680000 1100000	3270300	3270300 00 3270300	781275 781275 1562550	846175 861575 1707750	817600 817600 1635200
304 21 000000	75X172 2S-F-O-AG-1U .2961	1	YAU, SUSAN & NELSON, JOSEPH EUGENE 26 N LYLE AVE TENAFLY, NJ 26 N LYLE AVE	07670	364000 0 364000	1082172	1082172 00 1082172	258531 258531 517062	280007 285103 565110	270500 270500 541000
304 22 000000	50X175 1.5S-B-F-DG-1U .2009	2	KATESARI, HADI S & ZAROUDI, SAMIRA 30 N LYLE AVE TENAFLY, NJ 30 N LYLE AVE	07670	307000 205500 512500	1523663	1523663 00 1523663	364004 364003 728007	394241 401415 795656	380900 380900 761800

7508300

22322175

00

00

22322175

10665544

11656631

11160600

Block No. Lot No. Qualification Account No.	Land Dimensions Building Description Additional Lots Acreage	Prop. Class	Owner's Name Address City State Property Location	Billing Code Zip Code	Land Improvement Exemption Net Total	2025 Property Tax Special Dist	2025 Total Tax Deduction Net Tax	Amt.Billed 2025 1st Q 2nd Q Total	2nd Half 2025 3rd Q 4th Q Total	Preliminary 2026 Tax 1st Q 2nd Q Total
304 23 000000	75X178 . .3065	2	BUKUR, MARKO & GHANTA(HIMABALA) 38 N LYLE AVENUE TENAFLY, NJ 38 N LYLE AVE	07670	365500 865600 1231100	3660060	3660060 00 3660060	874389 874389 1748778	947024 964258 1911282	915000 915000 1830000
304 24	75X182 AV. 2S-F-2-1U . .3134	2	ALVAREZ, CARLOS & CARMEN 44 N LYLE AVE TENAFLY, NJ 44 N LYLE AVE	07670	367000 162000 529000	1572717	1572717 00 1572717	375723 375722 751445	406933 414339 821272	393200 393200 786400
304 25 000000	100X186 1.5S-AL-F-1U . .4270	2	RIGAS, CONSTANTINE 41 N LYLE AVENUE TENAFLY, NJ 52 N LYLE AVE	07670	428000 102000 530000	1575690	1575690 00 1575690	376433 376432 752865	407703 415122 822825	393900 393900 787800
304 26 000000	50X190 2S-S-L-BIG-1U . .2181	2	RUBIN, ELYRON & GILI ZEIDEL 56 NORTH LYLE AVE TENAFLY, NJ 56 N LYLE AVE	07670	310000 552700 862700	2564807	2564807 00 2564807	612733 612733 1225466	663632 675709 1339341	641200 641200 1282400
304 27 000000	50X193 . .2215	2	ISHAI, MOSHE & MEY TAL 60 N LYLE AVE TENAFLY, NJ 60 N LYLE AVE	07670	310000 759000 1069000	3178137	3178137 00 3178137	759258 759257 1518515	822328 837294 1659622	794500 794500 1589000
304 28 000000	50X196 2S-AL-L-DG-1U . .2250	2	ILUZ, YANIV 64 N LYLE AVE TENAFLY, NJ 64 N LYLE AVE	07670	311000 853300 1164300	3461464	3461464 00 3461464	826944 826944 1653888	895638 911938 1807576	865400 865400 1730800
304 29 000000	50X178 IRR 2S-AL-L-DG-1U . .0000	2	MEGERLE, EVA M 68 N LYLE AVE TENAFLY, NJ 68 N LYLE AVE	07670	311000 178200 489200	1454392	1454392 00 1454392	347455 347454 694909	376317 383166 759483	363600 363600 727200
304 30 000000	50X201 2S-AL-O-DG-1U . .2307	2	KIM, KENNETH & CHUN, MILLIE 70 N LYLE AVE TENAFLY, NJ 70 N LYLE AVE	07670	312000 194000 506000	1504338	1504338 00 1504338	359387 359386 718773	389241 396324 785565	376100 376100 752200
305 1 000000	3.33 AC B2S 3.3300	15D	TRINITY EVANGELICAL CH LUTHERN 420 KNICKERBOCKER RD TENAFLY, NJ 420 KNICKERBOCKER RD	07670	*EXEMPT*	00	00 00 00	00 00 00	00 00 00	00 00 00
305 1.X	LEASEHOLD . .0000	4A	TRINITY EVANGELICAL CH LUTHERN 420 KNICKERBOCKER RD TENAFLY, NJ 420 KNICKERBOCKER RD	07670	0 406800 406800	1209416	1209416 00 1209416	288930 288930 577860	312931 318625 631556	302400 302400 604800
305 2 000000	102X125 IRR 1S-AL-R-AG-1U . .0000	2	CAMI, SHOIPRON & PAPUYO, MARY NAWAL 200 RIVEREDGE RD TENAFLY, NJ 200 RIVEREDGE RD	07670 0003	363600 136400 500000	1486500	1486500 00 1486500	355125 355125 710250	384625 391625 776250	371600 371600 743200
305 3 000000	75X125 1S-AL-R-DG-1U . .2152	2	PREESHAGUL, JAENG & ISABEL RUTH 198 RIVEREDGE RD TENAFLY, NJ 198 RIVEREDGE RD	07670	315000 103500 418500	1244201	1244201 00 1244201	297240 297240 594480	321931 327790 649721	311100 311100 622200
305 4 000000	75X125 1S-AL-R-1U . .2152	2	BANI, JALPABEN 196 RIVEREDGE RD TENAFLY, NJ 196 RIVEREDGE RD	07670	315000 155300 470300	1398202	1398202 00 1398202	334031 334030 668061	361779 368362 730141	349600 349600 699200
305 5 000000	75X125 1.5S-AL-F-AG-1U . .2152	2	DU, XING & HONGMEI 192 RIVEREDGE ROAD TENAFLY, NJ 192 RIVEREDGE RD	07670 0003	315000 149600 464600	1381256	1381256 00 1381256	329983 329982 659965	357393 363898 721291	345300 345300 690600

8641500

25691180

00

00

25691180

12275255

13415925

12845800

Block No. Lot No. Qualification Account No.	Land Dimensions Building Description Additional Lots Acreage	Prop. Class	Owner's Name Address City State Property Location	Billing Code Zip Code	Land Improvement Exemption Net Total	2025 Property Tax Special Dist	2025 Total Tax Deduction Net Tax	Amt.Billed 2025 1st Q 2nd Q Total	2nd Half 2025 3rd Q 4th Q Total	Preliminary 2026 Tax 1st Q 2nd Q Total
305 6 000000	75X125 1S-AL-R-AG-1U .2152	2	ARMAS, SERGIO & JANICE 188 RIVEREDGE RD TENAFLY, NJ 188 RIVEREDGE RD	07670	315000 119900 434900	1292958	1292958 00 1292958	308888 308888 617776	334547 340635 675182	323200 323200 646400
305 7 000000	75X125 .2152	2	SUN, SAMUEL & YUAN, HELEN LIN 186 RIVEREDGE RD TENAFLY, NJ 186 RIVEREDGE RD	07670	315000 688200 1003200	2982514	2982514 00 2982514	712523 712523 1425046	771712 785756 1557468	745600 745600 1491200
305 8 000000	77X125 IRR 2S-AL-R-1U .0000	2	REINER, DOV & DORIT LEVI 7 MELLON LANE TENAFLY, NJ 7 MELLON LANE	07670 02640	322900 683600 1006500	2992325	2992325 00 2992325	714867 714867 1429734	774250 788341 1562591	748100 748100 1496200
305 9 000000	72X125 IRR 1S-AL-R-AG-1U .0000	2	FARNHAM, ALLEN N & TOMOKO O. 15 MELLON LN TENAFLY, NJ 15 MELLON LN	07670	352000 223800 575800	1711853	1711853 00 1711853	408962 408962 817924	442934 450995 893929	428000 428000 856000
305 10 000000	75X125 1S-AL-R-1U .2152	2	LEE, DAE KWANG & MAN KING 61 LYLEWOOD DR TENAFLY, NJ 61 LYLEWOOD DR	07670	350000 136900 486900	1447554	1447554 00 1447554	345821 345821 691642	374548 381364 755912	361900 361900 723800
305 11 000000	75X125 1S-AL-R-AG-1U .2152	1	ATTAR, TALIA & KEREN, LIOR 67 LYLEWOOD DR TENAFLY, NJ 67 LYLEWOOD DR	07670	350000 0 350000	1040550	1040550 00 1040550	344543 344542 689085	173283 178182 351465	260100 260100 520200
305 12 000000	75X125 2S-F-AG-1U .2152	2	IZHAKIY, NOAM & SAGIT 73 LYLEWOOD DR TENAFLY, NJ 73 LYLEWOOD DR	07670	350000 667700 1017700	3025622	3025622 00 3025622	722822 722821 1445643	782866 797113 1579979	756400 756400 1512800
305 13 000000	82X128 IRR 1S-AL-R-AG-1U .0000	2	LEVY, DONALD & MARGARET 79 LYLEWOOD DR TENAFLY, NJ 79 LYLEWOOD DR	07670	389700 110600 500300	1487392	1487392 00 1487392	355338 355338 710676	384856 391860 776716	371800 371800 743600
305 14 000000	98X165 IRR .0000	2	MITTA, PRASHANT & SHABRI 85 LYLEWOOD DR TENAFLY, NJ 85 LYLEWOOD DR	07670 R10 03	473700 676300 1150000	3418950	3418950 00 3418950	816788 816787 1633575	884638 900737 1785375	854700 854700 1709400
305 15 000000	79X128 IRR 1.5S-AL-F-AG-1U .0000	2	GANSEL, ROBERT B 91 LYLEWOOD DR TENAFLY, NJ 91 LYLEWOOD DR	07670	372000 145800 517800	1539419	1539419 00 1539419	367768 367767 735535	398318 405566 803884	384900 384900 769800
305 16 000000	75X125 2SCBLAG2-1U .2152	2	LEVY, ZAHL & Yael 97 LYLEWOOD DR TENAFLY, NJ 97 LYLEWOOD DR	07670	350000 572500 922500	2742593	2742593 00 2742593	655206 655206 1310412	709633 722548 1432181	685600 685600 1371200
305 17 000000	75X125 1S-AL-R-AG-1U .2152	2	LEVY, ZAHI & Yael 103 LYLEWOOD DR TENAFLY, NJ 103 LYLEWOOD DR	07670	350000 142300 492300	1463608	1463608 00 1463608	349656 349656 699312	378702 385594 764296	365900 365900 731800
305 18 000000	75X125 1S-F-R-AG-1U .2152	2	KIM, ALEXANDER & KATE 109 LYLEWOOD DR TENAFLY, NJ 109 LYLEWOOD DR	07670	350000 166400 516400	1535257	1535257 00 1535257	366773 366773 733546	397241 404470 801711	383800 383800 767600
305 19 000000	75X125 1.5S-F-F-AG-1U .2152	2	ROGOVSKY, GIDEON & BUZIN, ORIT 115 LYLEWOOD DR TENAFLY, NJ 115 LYLEWOOD DR	07670	350000 223200 573200	1704124	1704124 00 1704124	407116 407115 814231	440934 448959 889893	426000 426000 852000

9547500

28384719

00

00

28384719

13754137

14630582

14192000

Block No. Lot No. Qualification Account No.	Land Dimensions Building Description Additional Lots Acreage	Prop. Class	Owner's Name Address City State Property Location	Billing Code Zip Code	Land Improvement Exemption Net Total	2025 Property Tax Special Dist	2025 Total Tax Deduction Net Tax	Amt.Billed 2025 1st Q 2nd Q Total	2nd Half 2025 3rd Q 4th Q Total	Preliminary 2026 Tax 1st Q 2nd Q Total
305 20 000000	75X125 1S-F-R-AG-1U .2152	2	COHEN, RAFAEL & LEVINSON, YVETTE 121 LYLEWOOD DR TENAFLY, NJ 121 LYLEWOOD DR	07670	350000 148700 498700	1482635	1482635 00 1482635	354202 354202 708404	383625 390606 774231	370700 370700 741400
305 21 000000	75X125 1.5S-AL-F-AG-1U .2152	2	NOVELLO, GUILHERME L & MARINA C 129 LYLEWOOD DR TENAFLY, NJ 129 LYLEWOOD DR	07670	350000 766500 1116500	3319355	3319355 00 3319355	792995 792994 1585989	858868 874498 1733366	829800 829800 1659600
305 22 000000	75X125 .2152	2	JO, YOUNGJOON & BAE, JIYOUNG 133 LYLEWOOD DRIVE TENAFLY, NJ 133 LYLEWOOD DR	07670	350000 721200 1071200	3184678	3184678 00 3184678	760820 760820 1521640	824021 839017 1663038	796200 796200 1592400
305 23 000000	75X125 2S-1U .2152	2	NOH, SUKWOON & STEVIE TRSTES 135 LYLEWOOD DR TENAFLY, NJ 135 LYLEWOOD DRIVE	07670	297500 639300 936800	2785106	2785106 00 2785106	665363 665362 1330725	720633 733748 1454381	696300 696300 1392600
305 24 000000	125X245 2S-F-O-AG-1U .7031	2	SONG, HAN K 237 W CLINTON AVE TENAFLY, NJ 237 W CLINTON AVE	07670	429300 322500 751800	2235101	2235101 00 2235101	533966 533966 1067932	578322 588847 1167169	558800 558800 1117600
305 25 000000	83X253 2S-AL-O-DG-1U .4821	2	ARDEN, ERAN & SHELLY 253 W CLINTON AVE TENAFLY, NJ 253 W CLINTON AVE	07670	334000 277700 611700	1818584	1818584 00 1818584	434460 434460 868920	470550 479114 949664	454600 454600 909200
305 26 000000	57X177,26X135 2S-AL-L-AG-1U .0000	IRR 2	XU, NING & WANG, WENJIE 257 W CLINTON AVE TENAFLY, NJ 257 W CLINTON AVE	07670	311200 364800 676000	2009748	2009748 00 2009748	480129 480129 960258	520013 529477 1049490	502400 502400 1004800
305 27 000000	88X116 2S-AL-2-2(O) .2343	2	MORIATIS, DIANA 265 WEST CLINTON AVE TENAFLY, NJ 265 W CLINTON AVE	07670	308700 264500 573200	1704124	1704124 00 1704124	407116 407115 814231	440934 448959 889893	426000 426000 852000
305 28 000000	89X120 2S-AL-L-AG-1U .2452	2	SOYSTER,F&MORELLI, L%MORELLI, MARIA 368 KNICKERBOCKER RD TENAFLY, NJ 368 KNICKERBOCKER RD	07670	328000 195400 523400	1556068	1556068 00 1556068	371745 371745 743490	402626 409952 812578	389000 389000 778000
305 29 000000	79X181 IRR 2S-F-L-AG-1U .0000	2	SARIG-METH, TAL 378 KNICKERBOCKER RD TENAFLY, NJ 378 KNICKERBOCKER RD	07670	350000 430600 780600	2320724	2320724 00 2320724	554422 554421 1108843	600476 611405 1211881	580200 580200 1160400
305 30 000000	80X125 1S-F-R-1U .2296	2	OBEDIAN, DJAMILEH, EDWARD & ROBERT 1 AMBER LN OYSTER BAY COVE, NY 2 BRADFORD CT	11771	315000 209700 524700	1559933	1559933 00 1559933	372669 372668 745337	403625 410971 814596	390000 390000 780000
305 31 000000	133X70 2S-AL-L-AG-1U .2137	2	WHATLEY, SAMUEL & LYUDMILA 4 BRADFORD CT TENAFLY, NJ 4 BRADFORD CT	07670	377000 195300 572300	1701448	1701448 00 1701448	406476 406476 812952	440242 448254 888496	425400 425400 850800
305 32 000000	74X125 IRR 1.5S-AL-F-AG-1U .0000	2	LEE, DONG WON & HEEJUNG 96 KOHRING CT NORTH HARRINGTON PARK, NJ 6 BRADFORD CT	07640 R10 003	387000 152700 539700	1604528	1604528 00 1604528	383322 383322 766644	415164 422720 837884	401100 401100 802200
305 33 000000	130X78 IRR 1.5S-AL-F-AG-1U .0000	2	STECKMEYER, PIERRE & CATHERINE 8 BRADFORD CT TENAFLY, NJ 8 BRADFORD CT	07670	400600 219600 620200	1843855	1843855 00 1843855	440497 440497 880994	477089 485772 962861	461000 461000 922000

9796800

29125887

00

00

29125887

13916359

15209528

14563000

Block No. Lot No. Qualification Account No.	Land Dimensions Building Description Additional Lots Acreage	Prop. Class	Owner's Name Address City State Property Location	Billing Code Zip Code	Land Improvement Exemption Net Total	2025 Property Tax Special Dist	2025 Total Tax Deduction Net Tax	Amt.Billed 2025 1st Q 2nd Q Total	2nd Half 2025 3rd Q 4th Q Total	Preliminary 2026 Tax 1st Q 2nd Q Total
305 34 000000	116X78 IRR 2S-B-S-1U .0000	2	DONOHUE, THOMAS JOSEPH 10 BRADFORD CT TENAFLY, NJ 10 BRADFORD CT	07670	388800 101800 490600	1458554	1458554 00	348449 348449	377394 384262	364600 364600
305 35 000000	86X150 2S-F-AG-1U .2961	2	OSTROWSKI, WALDEMAR J & KHARLEEN A 388 KNICKERBOCKER ROAD TENAFLY, NJ 388 KNICKERBOCKER RD	07670 R10 003	341300 76300 417600	1241525	1241525 00	296601 296600	321239 327085	310400 310400
305 36 000000	85X353 2S-B-L-AG-1U .6888	15D	TRINITY EVANGELICAL CH LUTHERN KNICKERBOCKER RD TENAFLY, NJ 400 KNICKERBOCKER RD	07670	*EXEMPT*	00	00 00 00	00 00 00	00 00 00	00 00 00
306 1 000000	85X125 2S-AL-L-1U .2439	2	LEE, SANGWHAN & YIN, LIHUA 4 MELLON LANE TENAFLY, NJ 4 MELLON LN	07670	333000 451400 784400	2332021	2332021 00	557120 557120	603400 614381	583000 583000
306 2 000000	102X123 1S-AL-R-AG-1U .2880	2	CICHALSKI, SCOTT & MACAULAY, ROSALY C 166 RIVEREDGE RD TENAFLY, NJ 166 RIVEREDGE RD	07670	359900 207400 567300	1686583	1686583 00	402925 402925	436396 444337	421600 421600
306 3 000000	102X124 2S-AL-S-1U .2904	2	RIVKIN, YEVGENY & MARINA 164 RIVEREDGE RD TENAFLY, NJ 164 RIVEREDGE RD	01175 07670	359900 137400 497300	1478473	1478473 00	353208 353207	382548 389510	369600 369600
306 4 000000	75X125 IRR 1.5S-AL-F-1U .0000	2	KAPLAN, ARTHUR H & LYNN 162 RIVEREDGE RD TENAFLY, NJ 162 RIVEREDGE RD	07670	309400 139400 448800	1334282	1334282 00	318761 318760	345239 351522	333600 333600
306 5 000000	75X125 2S-AL-L-AG-1U .2152	2	RATH, GEORGE H & BEVERLY I 160 RIVEREDGE RD TENAFLY, NJ 160 RIVEREDGE RD	00660 07670 R10 003	297500 155900 453400	1347958	1347958 -25000	315778 315777	342528 348875	330700 330700
306 6 000000	75X125 1.5S-AL-F-AG-1U .2152	2	GREELEY, MICHAEL 158 RIVEREDGE RD TENAFLY, NJ 158 RIVEREDGE RD	07670	297500 149500 447000	1328931	1328931 00	317482 317482	343855 350112	332200 332200
306 7 000000	75X125 2S-AL-L-AG-1U .2152	2	JIN, JUN & LIU, YIMENG 154 RIVEREDGE RD TENAFLY, NJ 154 RIVEREDGE RD	07670	297500 292200 589700	1753178	1753178 00	418835 418834	453627 461882	438300 438300
306 8 000000	70X131 1.5S-F-F-AG-1U .2105	2	BURBANO, WENDY V 150 RIVEREDGE RD TENAFLY, NJ 150 RIVEREDGE RD	07670	289600 13900 303500	902306	902306 00	215561 215561	233468 237716	225600 225600
306 9 000000	75X128 2S-AL-L-BG-1U .2204	2	ULIS, IGOR & MARINA 67 JEFFERSON AVENUE TENAFLY, NJ 67 JEFFERSON AVE	07670	332500 690200 1022700	3040487	3040487 00	726373 726373	786712 801029	760100 760100
306 10 000000	75X125 IRR 1S-F-R-AG-1U .0000	2	LEE, DAE KWANG & MAN KING 5 LYLEWOOD DRIVE TENAFLY, NJ 5 LYLEWOOD DR	07670	358000 110200 468200	1391959	1391959 00	332539 332539	360163 366718	348000 348000
306 11 000000	87X113 IRR 2S-B-L-BG-1U .0000	2	HU WEIKUN & HE, RUIYING 11 LYLEWOOD DR TENAFLY, NJ 11 LYLEWOOD DR	07670	354300 689900 1044200	3104407	3104407 00	741643 741643	803251 817870	776100 776100

7534700

22400664

00

25000

22375664

10690545

11685119

11187600

Block No. Lot No. Qualification Account No.	Land Dimensions Building Description Additional Lots Acreage	Prop. Class	Owner's Name Address City State Property Location	Billing Code Zip Code	Land Improvement Exemption Net Total	2025 Property Tax Special Dist	2025 Total Tax Deduction Net Tax	Amt.Billed 2025 1st Q 2nd Q Total	2nd Half 2025 3rd Q 4th Q Total	Preliminary 2026 Tax 1st Q 2nd Q Total
306 12 000000	75X125 1.5S-F-F-AG-1U .2152	2	SHOVAL, LIOR ARIE & LIHI OSHRAT RAZ 19 LYLEWOOD DR TENAFLY, NJ 19 LYLEWOOD DR	07670	332500 754200 1086700	3230759	3230759 00 3230759	771829 771829 1543658	835944 851157 1687101	807700 807700 1615400
306 13 000000	75X125 2S-S-F-1U .2152	2	TRITT, WARREN & MERAV 25 LYLEWOOD DR TENAFLY, NJ 25 LYLEWOOD DR	01003 07670 R10 003	332500 344300 676800	2012126	2012126 -25000 1987126	474448 474447 948895	514378 523853 1038231	496800 496800 993600
306 14 000000	76X125 IRR 1S-F-R-AG-1U .0000	2	SIPPACH, PETER F 44 LAWRENCE PKWY TENAFLY, NJ 31 LYLEWOOD DR	07670	334400 80100 414500	1232309	1232309 00 1232309	294399 294399 588798	318854 324657 643511	308100 308100 616200
306 15 000000	102X125 1S-AL-R-AG-1U .2927	2	GUZ, AMIT & IRIT LEV 39 LYLEWOOD DR TENAFLY, NJ 39 LYLEWOOD DR	07670	383800 213600 597400	1776070	1776070 00 1776070	424304 424303 848607	459550 467913 927463	444000 444000 888000
306 16 000000	102X125 1S-AL-R-1U .2927	2	RASKOB, RICHARD & KRISTY ROSALSKY 47 LYLEWOOD DR TENAFLY, NJ 47 LYLEWOOD DR	07670	404000 220000 624000	1855152	1855152 00 1855152	443196 443196 886392	480012 488748 968760	463800 463800 927600
306 17 000000	85X125 1S-AL-R-1U .2439	2	WANG, NAN & TENG, WEIYING 18 MELLON LANE TENAFLY, NJ 18 MELLON LANE	07670	370000 834300 1204300	3580384	3580384 00 3580384	855354 855354 1710708	926408 943268 1869676	895100 895100 1790200
306 18 000000	75X125 1S-B-R-AG-1U .2152	2	ATTIAS, RON AND SHIRA 10 MELLON LN TENAFLY, NJ 10 MELLON LN	07670	350000 192800 542800	1613744	1613744 00 1613744	385524 385524 771048	417549 425147 842696	403400 403400 806800
307 1 000000	103X125 1S-AL-R-AG-1U .2956	2	SEIDMAN, GOLDEE 90 LYLEWOOD DR TENAFLY, NJ 90 LYLEWOOD DR	07670 R10 03	394000 176600 570600	1696394	1696394 00 1696394	405269 405269 810538	438934 446922 885856	424100 424100 848200
307 2 000000	75X125 1S-AL-R-AG-1U .2152	2	KIM, TAI W. & CHUNG JA 68 LYLEWOOD DR TENAFLY, NJ 68 LYLEWOOD DR	07670	350000 103000 453000	1346769	1346769 00 1346769	321744 321743 643487	348470 354812 703282	336700 336700 673400
307 3 000000	75X125 1S-AL-R-AG-1U .2152	2	WATANABE, RYUSUKE & ATSUKO 62 LYLEWOOD DR TENAFLY, NJ 62 LYLEWOOD DR	07670	350000 107700 457700	1360742	1360742 00 1360742	325082 325081 650163	352086 358493 710579	340200 340200 680400
307 4 000000	83X125 IRR 2S-AL-L-BG-1U .0000	2	ZIV, AMIR & ANAT 56 LYLEWOOD DR TENAFLY, NJ 56 LYLEWOOD DR	07670 003	368600 820400 1189000	3534897	3534897 00 3534897	844488 844487 1688975	914638 931284 1845922	883700 883700 1767400
307 5 000000	123X164 .4631	2	BARON, ERAN & ANAT 39 MELLON LN TENAFLY, NJ 39 MELLON LN	07670	480400 880300 1360700	4045361	4045361 00 4045361	966438 966437 1932875	1046718 1065768 2112486	1011300 1011300 2022600
307 6 000000	74X125 IRR 1S-S-R-1U .0000	2	XU, GONGLI & JI LIN 49 MELLON LN TENAFLY, NJ 49 MELLON LN	07670	350900 217600 568500	1690151	1690151 00 1690151	403778 403777 807555	437319 445277 882596	422500 422500 845000
307 7 000000	75X125 1.5S-AL-F-AG-1U .2152	2	JANG, HEONJU & KAREN 73 WOODMERE LANE TENAFLY, NJ 73 WOODMERE LN	07670	350000 211000 561000	1667853	1667853 00 1667853	398451 398450 796901	431549 439403 870952	417000 417000 834000

10307000

30642711

00

25000

30617711

14628600

15989111

15308800

Block No. Lot No. Qualification Account No.	Land Dimensions Building Description Additional Lots Acreage	Prop. Class	Owner's Name Address City State Property Location	Billing Code Zip Code	Land Improvement Exemption Net Total	2025 Property Tax Special Dist	2025 Total Tax Deduction Net Tax	Amt.Billed 2025 1st Q 2nd Q Total	2nd Half 2025 3rd Q 4th Q Total	Preliminary 2026 Tax 1st Q 2nd Q Total
307 8 000000	75X125 2S-F-R-BG-1U .2152	2	SEVA, OFIR & MAROM, NILI 79 WOODMERE LANE TENAFLY, NJ 79 WOODMERE LN	07670	350000 600000 950000	2824350	2824350 00 2824350	674738 674737 1349475	730788 744087 1474875	706100 706100 1412200
307 9 000000	78X125 1S-F-R-AG-1U .2238	2	BALTA, GARBIS & JACKLYN B 114 LYLEWOOD DR TENAFLY, NJ 114 LYLEWOOD DR	07670	345000 177200 522200	1552501	1552501 00 1552501	370893 370892 741785	401703 409013 810716	388100 388100 776200
307 10 000000	123X159 1S-AL-R-1U .4490	2	ELAD, ERAN & ARIELLE SARAH FRIEDMAN 100 LYLEWOOD DR TENAFLY, NJ 100 LYLEWOOD DR	07670	475500 339500 815000	2422995	2422995 00 2422995	578854 578854 1157708	626939 638348 1265287	605700 605700 1211400
308 1 000000	75X125 1S-AL-R-AG-1U .2152	2	MUSSO, LOUIS G & VICTORIA M MILLER 50 LYLEWOOD DR TENAFLY, NJ 50 LYLEWOOD DR	07670	350000 134600 484600	1440716	1440716 00 1440716	344188 344187 688375	372778 379563 752341	360200 360200 720400
308 2 000000	103X149 2S-AL-L-AG-1U .3523	1	VARON, SIVAN 44 FLORAL TERR TENAFLY, NJ 48 LYLEWOOD DR	07670	420300 0 420300	1249552	1249552 00 1249552	298518 298518 597036	323316 329200 652516	312400 312400 624800
308 3 000000	103X185 1S-F-R-1U .4374	2	BERGMAN, ANNE M&EVERETT J (TRUSTEE) 38 LYLEWOOD DRIVE TENAFLY, NJ 38 LYLEWOOD DR	07670	443100 166000 609100	1810854	1810854 00 1810854	432614 432613 865227	468550 477077 945627	452700 452700 905400
308 4 000000	95X136 2S-L-AL-2BG .2966	2	CHEN, JIMMY & HUANG, JENNIFER 32 LYLEWOOD DRIVE TENAFLY, NJ 32 LYLEWOOD DR	07670	393400 604400 997800	2966459	2966459 00 2966459	708688 708687 1417375	767558 781526 1549084	741600 741600 1483200
308 5 000000	90X136 1S-F-R-AG-1U .2810	2	MA, JOHN & ESTER NAMOK 11 WOODMERE LN TENAFLY, NJ 11 WOODMERE LN	07670	387200 155200 542400	1612555	1612555 00 1612555	385240 385239 770479	417242 424834 842076	403100 403100 806200
308 6 000000	90X136 1.5S-F-F-AG-1U .2810	2	CARPENTER, EDWARD J & MARY 17 WOODMERE LN TENAFLY, NJ 17 WOODMERE LN	07670	387200 140900 528100	1570041	1570041 00 1570041	375083 375083 750166	406241 413634 819875	392500 392500 785000
308 7 000000	76X136 IRR 1.5S-F-F-AG-1U .0000	2	MIN, SEUNGKI & KIM, KOEUN 31 WOODMERE LANE TENAFLY, NJ 31 WOODMERE LN	07670	395500 163000 558500	1660421	1660421 00 1660421	396675 396675 793350	429626 437445 867071	415100 415100 830200
308 8 000000	103X189 1S-F-R-AG-1U .4469	2	ABURUS, AMIR 43 WOODMERE LANE TENAFLY, NJ 43 WOODMERE LN	07670	442800 1140800 1583600	4708043	4708043 00 4708043	1124752 1124752 2249504	1218184 1240355 2458539	1177000 1177000 2354000
308 9 000000	102X227 2S-AL-L-1U .5315	2	KNAUSE, DALE W & RITA V 49 WOODMERE LN TENAFLY, NJ 49 WOODMERE LN	07670 R10 03	448900 488800 937700	2787782	2787782 00 2787782	666002 666001 1332003	721326 734453 1455779	696900 696900 1393800
308 10 000000	76X125 1S-AL-R-1U .2181	2	RENGARAJAN, MANOJ & ANUPAMA 55 WOODMERE LN TENAFLY, NJ 55 WOODMERE LN	07670	352000 297600 649600	1931261	1931261 00 1931261	461379 461378 922757	499705 508799 1008504	482800 482800 965600
308 11 000000	75X125 1S-AL-R-AG-1U .2152	2	BACHAR, EYAL & ANAT 40 MELLON LN TENAFLY, NJ 46 MELLON LN	07670	350000 154700 504700	1500473	1500473 00 1500473	358464 358463 716927	388240 395306 783546	375100 375100 750200

Block No. Lot No. Qualification Account No.	Land Dimensions Building Description Additional Lots Acreage	Prop. Class	Owner's Name Address City State Property Location	Billing Code Zip Code	Land Improvement Exemption Net Total	2025 Property Tax Special Dist	2025 Total Tax Deduction Net Tax	Amt.Billed 2025 1st Q 2nd Q Total	2nd Half 2025 3rd Q 4th Q Total	Preliminary 2026 Tax 1st Q 2nd Q Total
308 12 000000	75X125 1S-F-R-AG-1U .2152	2	BACHAR, EYAL & ANAT 40 MELLON LN TENAFLY, NJ 40 MELLON LN	07670	350000 652100 1002100	2979243	2979243 00 2979243	711742 711741 1423483	770866 784894 1555760	744800 744800 1489600
308 13 000000	75X125 2S-AG-1U .2152	2	SOPHIAS, KOSTAS 34 MELLON LANE TENAFLY, NJ 34 MELLON LN	07670	350000 530800 880800	2618618	2618618 00 2618618	625589 625588 1251177	677555 689886 1367441	654700 654700 1309400
309 1 000000	75X125 2S-AL-L-AG-1U .2152	2	SHARMA, MADHU & SANTOSHI, VISHAL 84 WOODMERE LANE TENAFLY, NJ 84 WOODMERE LN	07670	350000 723900 1073900	3192705	3192705 00 3192705	762738 762737 1525475	826098 841132 1667230	798200 798200 1596400
309 2 000000	75X125 1S-B-R-AG-1U .2152	2	NAFTALOVICH, ELI & SOPHIE 78 WOODMERE LANE TENAFLY, NJ 78 WOODMERE LN	07670	350000 154200 504200	1498987	1498987 00 1498987	358108 358108 716216	387856 394915 782771	374700 374700 749400
309 3 000000	75X125 1S-F-R-AG-1U .2152	2	FRIEDBERG, EUGENE A & MARLYN 43 LITCHFIELD WAY ALPINE, NJ 72 WOODMERE LN	07620	350000 124600 474600	1410986	1410986 00 1410986	337085 337085 674170	365086 371730 736816	352700 352700 705400
309 4 000000	75X125 1S-AL-R-AG-1U .2152	2	DE ANGELIS, THOMAS & JOAN M 66 WOODMERE LN TENAFLY, NJ 66 WOODMERE LN	07670	350000 144200 494200	1469257 v1	1469257 -25000 1444257	344756 344755 689511	373914 380832 754746	361100 361100 722200
309 5 000000	75X125 1.5S-AL-F-AG-1U .2152	2	KIM, YUNA 60 WOODMERE LANE TENAFLY, NJ 60 WOODMERE LN	07670	350000 179600 529600	1574501	1574501 00 1574501	376149 376148 752297	407395 414809 822204	393600 393600 787200
309 6 000000	82X125 IRR 1S-B-R-1U .0000	2	HAN, YOONSUK & JUNG, YEONJI 56 WOODMERE LN TENAFLY, NJ 56 WOODMERE LN	07670	364000 200100 564100	1677069	1677069 00 1677069	400652 400652 801304	433934 441831 875765	419300 419300 838600
309 7 000000	102X125 1S-F-R-AG-1U .2927	2	CHOREV, MICHAL & HAREL 50 WOODMERE LANE TENAFLY, NJ 50 WOODMERE LN	07670	404000 266500 670500	1993397	1993397 00 1993397	476223 476223 952446	515782 525169 1040951	498300 498300 996600
309 8 000000	103X125 1S-AL-R-AG-1U .2956	2	ISAAC, ZENaida & PASCUALITO 44 WOODMERE LANE TENAFLY, NJ 44 WOODMERE LN	07670	404000 275300 679300	2019559	2019559 00 2019559	482473 482473 964946	522552 532061 1054613	504900 504900 1009800
309 9 000000	75X125 IRR 1.5S-F-F-1U .0000	2	SHARAF, HORMOZ RAFAEL & MARSHA A 38 WOODMERE LN TENAFLY, NJ 38 WOODMERE LN	07670 R10 003	364000 80400 444400	1321201	1321201 00 1321201	315635 315635 631270	341855 348076 689931	330300 330300 660600
309 10 000000	79X130 IRR .0000	2	CARPENTER, NICHOLAS & KELLIE 34 WOODMERE LANE TENAFLY, NJ 34 WOODMERE LN	07670	397200 843600 1240800	3688898	3688898 00 3688898	881279 881278 1762557	954485 971856 1926341	922200 922200 1844400
309 11 000000	80X180 IRR 2S-HP-L-AG-1U .0000	2	R2H2 HOLDINGS LLC 508 MAIN ST WILMINGTON, DE 30 WOODMERE LN	19804	410600 871200 1281800	3810791	3810791 00 3810791	910399 910398 1820797	986025 1003969 1989994	952700 952700 1905400
309 12 000000	82X135 IRR 2S-AL-F-BG2-1U .0000	2	MOR, TAL & OFIRA 26 WOODMERE LN TENAFLY, NJ 26 WOODMERE LN	07670	388700 561600 950300	2825242	2825242 00 2825242	674951 674950 1349901	731019 744322 1475341	706300 706300 1412600

10790600

32080454

00

25000

32055454

15315550

16739904

16027600

Block No. Lot No. Qualification Account No.	Land Dimensions Building Description Additional Lots Acreage	Prop. Class	Owner's Name Address City State Property Location	Billing Code Zip Code	Land Improvement Exemption Net Total	2025 Property Tax Special Dist	2025 Total Tax Deduction Net Tax	Amt.Billed 2025 1st Q 2nd Q Total	2nd Half 2025 3rd Q 4th Q Total	Preliminary 2026 Tax 1st Q 2nd Q Total
309 13 000000	77X125 1.5S-F-F-AG-1U .2210	2	VOLLINGER, ELINOR 22 WOODMERE LN TENAFLY, NJ 22 WOODMERE LN	07670	354000 102700 456700	1357769	1357769 S1 -25000 1332769	318122 318121 636243	345066 351460 696526	333200 333200 666400
309 14 000000	77X125 2S-AL-L-2AG-1U .2210	2	YEH, STEVEN H C & PATRICIA S W 16 WOODMERE LANE TENAFLY, NJ 16 WOODMERE LN	07670	354000 605700 959700	2853188	2853188 00 2853188	681627 681627 1363254	738249 751685 1489934	713300 713300 1426600
309 15 000000	77X125 2S-AL-L-AG-1U .2210	2	GERSHONI, JACOB & NURIT LEVIN 10 WOODMERE LANE TENAFLY, NJ 10 WOODMERE LN	01576 07670	354000 478500 832500	2475023	2475023 00 2475023	591284 591283 1182567	640401 652055 1292456	618800 618800 1237600
309 16 000000	82X125 IRR 2S-S-O-2AG .0000	2	PADA JR, ANDRES Y & WALTON, SARAH E 16 LYLEWOOD DR TENAFLY, NJ 16 LYLEWOOD DR	07670	364000 648600 1012600	3010460	3010460 00 3010460	719200 719199 1438399	778942 793119 1572061	752600 752600 1505200
309 17 000000	75X125 1.5S-AL-F-AG-1U .2152	2	GIRADO, JONATHAN & DIVINA 4 LYLEWOOD DR TENAFLY, NJ 4 LYLEWOOD DR	07670	342000 195300 537300	1597393	1597393 00 1597393	381618 381617 763235	413318 420840 834158	399300 399300 798600
309 18 000000	75X125 2S-AL-L-AG-1U .2152	2	VITENZON, ELENA & MARC & REBECCA 45 JEFFERSON AVE TENAFLY, NJ 45 JEFFERSON AVE	07670	350000 203200 553200	1644664	1644664 00 1644664	392911 392910 785821	425549 433294 858843	411200 411200 822400
309 19 000000	75X125 .2152	2	LEE, JEEN W 39 JEFFERSON AVE TENAFLY, NJ 39 JEFFERSON AVE	07670 R10 03	350000 510000 860000	2556780	2556780 00 2556780	610815 610815 1221630	661555 673595 1335150	639200 639200 1278400
309 20 000000	75X125 1.5S-AL-F-AG-1U .2152	2	PAULUSKIEWICZ, MICHAEL & AMIRA 27 JEFFERSON AVE TENAFLY, NJ 33 JEFFERSON AVE	07670	350000 105400 455400	1353904	1353904 00 1353904	323448 323448 646896	350317 356691 707008	338500 338500 677000
309 21 000000	75X125 2S-AL-F-AG-1U .2152	2	PALUSKIEWICZ, MICHAEL & AMIRA 27 JEFFERSON AVE TENAFLY, NJ 27 JEFFERSON AVE	07670	350000 501400 851400	2531212	2531212 00 2531212	604707 604707 1209414	654940 666858 1321798	632800 632800 1265600
309 22 000000	75X125 2S-L-2AG-1U .2152	2	WANG, YUTING & PENG, CHENG 21 JEFFERSON AVE TENAFLY, NJ 21 JEFFERSON AVE	07670	350000 763100 1113100	3309246	3309246 00 3309246	790580 790579 1581159	856252 871835 1728087	827300 827300 1654600
309 23 000000	75X125 2S-AL-L-AG-1U .2152	2	LIU, YAO & GUOCHANGE HUANG 15 JEFFERSON AVE TENAFLY, NJ 15 JEFFERSON AVE	07670	350000 275400 625400	1859314	1859314 00 1859314	444191 444190 888381	481089 489844 970933	464800 464800 929600
309 24 000000	75X125 2S-AL-L-AG-1U .2152	2	SONG, WOO H & KWANG J 7 JEFFERSON AVE TENAFLY, NJ 7 JEFFERSON AVE	02640 07670	350000 306900 656900	1952964	1952964 00 1952964	466564 466563 933127	505320 514517 1019837	488200 488200 976400
309 25 000000	77X125 IRR 2S-AL-L-1U .0000	2	HONG, SUNG HAK & MOON JA 143 W CLINTON AVE TENAFLY, NJ 143 W CLINTON AVE	02640 07670	300900 352600 653500	1942856	1942856 00 1942856	464149 464148 928297	502705 511854 1014559	485700 485700 971400
309 26 000000	75X125 IRR 1.5S-AL-F-AG-1U .0000	2	WONG, KWOK HEI MICHAEL 149 W CLINTON AVE TENAFLY, NJ 149 W CLINTON AVE	07670	309400 168500 477900	1420797	1420797 00 1420797	339429 339428 678857	367625 374315 741940	355200 355200 710400

10045600

29865570

00

25000

29840570

14257280

15583290

14920200

Block No. Lot No. Qualification Account No.	Land Dimensions Building Description Additional Lots Acreage	Prop. Class	Owner's Name Address City State Property Location	Billing Code Zip Code	Land Improvement Exemption Net Total	2025 Property Tax Special Dist	2025 Total Tax Deduction Net Tax	Amt.Billed 2025 1st Q 2nd Q Total	2nd Half 2025 3rd Q 4th Q Total	Preliminary 2026 Tax 1st Q 2nd Q Total
309 27 000000	75X125 2S-AL-L-1U .2152	2	PONZIO, STEPHEN & NURIT 155 W CLINTON AVE TENAFLY, NJ 155 W CLINTON AVE	07670 R10 003	297500 388700 686200	2040073	2040073 00 2040073	487374 487373 974747	527860 537466 1065326	510000 510000 1020000
309 28 000000	75X125 1.5S-AL-F-AG-1U .2152	2	LEE, FREDERICK 161 W CLINTON AVE TENAFLY, NJ 161 W CLINTON AVE	07670	297500 113900 411400	1223092	1223092 00 1223092	292197 292197 584394	316470 322228 638698	305800 305800 611600
309 29 000000	83X125 IRR 1.5S-F-F-AG-1U .0000	2	JAIN, SINEAD B 169 W CLINTON AVE TENAFLY, NJ 169 W CLINTON AVE	07670	311100 143600 454700	1351823	1351823 00 1351823	322951 322951 645902	349778 356143 705921	338000 338000 676000
309 30 000000	102X125 1S-AL-R-1U .2927	2	OH, SOON KYUNG & KYU SOON 175 W CLINTON AVE TENAFLY, NJ 175 W CLINTON AVE	07670 00660	343400 113300 456700	1357769	1357769 00 1357769	324372 324371 648743	351316 357710 709026	339400 339400 678800
309 31 000000	102X125 1S-AL-R-AG-1U .2927	2	PARK, HEE JA 181 W CLINTON AVE TENAFLY, NJ 181 W CLINTON AVE	07670	343400 826700 1170100	3478707	3478707 00 3478707	831064 831064 1662128	900099 916480 1816579	869700 869700 1739400
309 32 000000	129X125 IRR 1S-B-R-AG-1U .0000	2	ITZHAK, BARUCH & SHOHAT, HANNA 187 W CLINTON AVE TENAFLY, NJ 187 W CLINTON AVE	07670	397800 272300 670100	1992207	1992207 00 1992207	475939 475938 951877	515475 524855 1040330	498100 498100 996200
309 33 000000	75X125 2SALL2AG .2152	2	KLEIN, MICHAEL & CESPEDES, VICTORIA 193 W CLINTON AVE TENAFLY, NJ 193 W CLINTON AVE	07670	297500 656800 954300	2837134	2837134 00 2837134	677792 677791 1355583	734096 747455 1481551	709300 709300 1418600
309 34 000000	75X125 1S-AL-R-AG-1U .2152	2	COHEN, ALAN R & JENNIFER 199 W CLINTON AVE TENAFLY, NJ 199 W CLINTON AVE	07670 00660	297500 122700 420200	1249255	1249255 00 1249255	298447 298447 596894	323239 329122 652361	312300 312300 624600
309 35 000000	75X125 1S-AL-R-AG-1U .2152	2	JALAL, BABAR 205 W CLINTON AVE TENAFLY, NJ 205 W CLINTON AVE	07670	297500 157100 454600	1351526	1351526 00 1351526	322880 322880 645760	349701 356065 705766	337900 337900 675800
309 36 000000	78X125 1S-AL-R-AG-1U .2238	15F	CARPI, FRANK & ALMA 211 W CLINTON AVE TENAFLY, NJ 211 W CLINTON AVE	07670 003	*EXEMPT*	00	00 00 00	00 00 00	00 00 00	00 00 00
401 1 000000	81X97 IRR .0000	2	LEE, EUGENE S & SUN H 364 W CLINTON AVE TENAFLY, NJ 364 W CLINTON AVE	07670	300900 520600 821500	2442320	2442320 00 2442320	583471 583470 1166941	631939 643440 1275379	610600 610600 1221200
401 2 000000	75X97 1.5S-AL-F-AG-1U .1670	2	FAN, KAIWEN & GONG, YI 82 W MAHAN ST TENAFLY, NJ 356 W CLINTON AVE	07670	289800 136000 425800	1265903	1265903 00 1265903	302425 302424 604849	327547 333507 661054	316500 316500 633000
401 3 000000	75X97 1.5S-AL-F-AG-1U .1670	2	VOUGIATZIS, GEORGE & JACQUELINE 350 W CLINTON AVE TENAFLY, NJ 350 W CLINTON AVE	07670	289800 141000 430800	1280768	1280768 00 1280768	305976 305976 611952	331393 337423 668816	320200 320200 640400
401 4 000000	50X97 2S-AL-L-AG-1U .1113	2	ARRABITO, PAMELA L 7 MORRIS ROAD TENAFLY, NJ 7 MORRIS RD	07670	264100 189100 453200	1347364	1347364 00 1347364	321886 321885 643771	348624 354969 703593	336800 336800 673600

7809600

23217941

00

00

23217941

11093541

12124400

11609200

Block No. Lot No. Qualification Account No.	Land Dimensions Building Description Additional Lots Acreage	Prop. Class	Owner's Name Address City State Property Location	Billing Code Zip Code	Land Improvement Exemption Net Total	2025 Property Tax Special Dist	2025 Total Tax Deduction Net Tax	Amt.Billed 2025 1st Q 2nd Q Total	2nd Half 2025 3rd Q 4th Q Total	Preliminary 2026 Tax 1st Q 2nd Q Total
401 5 000000	50X96 2S-AL-L-AG-1U .1102	2	HOLDEN, GLENN C & MERRILL B 15 MORRIS RD TENAFLY, NJ 15 MORRIS RD	00660 07670	278000 155300 433300	1288201	1288201 00	307752 307751	333316 339382	322100 322100
401 6 000000	75X96 2S-AL-L-1U .1653	2	CANGEMI, CHRIS & HOVSEPIAN, SUZANNE 7 PORTER AVE TENAFLY, NJ 7 PORTER AVE	07670	322000 347500 669500	1990424	1990424 00	475513 475512	515013 524386	497600 497600
401 7 000000	75X96 2.5S-S-L-DG-1U .1653	2	TONG, LUCY YING YUNN 21 PATTON CRESCENT CLOSTER, NJ 15 PORTER AVE	07624	322000 157500 479500	1425554	1425554 00	340565 340565	368856 375568	356400 356400
401 8 ,000000	92X96 IRR 1.5S-F-F-AG-1U .0000	2	OSTERWALDER, ROBERT & JEANNY 21 PORTER AVE TENAFLY, NJ 21 PORTER AVE	07670	348400 257800 606200	1802233	1802233 00	430554 430553	466320 474806	450600 450600
402 1 000000	51X100 1.5S-AL-F-DG-1U .1171	2	LEE, SANG BEOM & OK NYOE 22 PORTER AVENUE TENAFLY, NJ 22 PORTER AVE	07670	292600 149100 441700	1313174	1313174 00	313718 313717	339778 345961	328300 328300
402 2 000000	50X100 2S-AL-F-DG-1U .1148	2	NAWROCKI, MICHAEL & ORIT 18 PORTER AVE TEANFLY, NJ 18 PORTER AVE	07670	280000 147500 427500	1270958	1270958 00	303632 303632	328855 334839	317700 317700
402 3 000000	50X100 1.5S-AL-F-DG-1U .1148	2	FOX, DANIEL J 14 PORTER AVE TENAFLY, NJ 14 PORTER AVE	07670	280000 133000 413000	1227849	1227849 00	293334 293333	317700 323482	307000 307000
402 4 000000	72X100 1.5S-AL-F-AG-1U .1653	2	SIMON, STEVEN & FRANCES 12 PORTER AVE TENAFLY, NJ 12 PORTER AVE	01576 07670	319600 133100 452700	1345877	1345877 00	321531 321530	348239 354577	336500 336500
402 5 000000	78X100 1.5S-AL-F-AG-1U .1791	2	PILAR, JERONIMA & GUILLERMO R 6 PORTER AVE TENAFLY, NJ 6 PORTER AVE	07670	330400 138900 469300	1395229	1395229 00	333321 333320	361009 367579	348800 348800
402 6 000000	50X100 2S-F-L-AG-1U .1148	2	LEE, PAUL S & KYUNG 35 MORRIS RD TENAFLY, NJ 35 MORRIS RD	07670	280000 173100 453100	1347066	1347066 00	321815 321814	348547 354890	336800 336800
402 7 000000	50X100 2S-B-L-DG-1U .1148	2	ALKUMAIM,AMJAD QOID 71 FLORAL TERR TENAFLY, NJ 71 FLORAL TERR	07670	280000 136000 416000	1236768	1236768 00	295464 295464	320008 325832	309200 309200
402 8 000000	50X100 1.5S-AL-F-DG-1U .1148	2	WILLIAMS, GARTH & ISMAEL, HILDA 75 FLORAL TERRACE TENAFLY, NJ 75 FLORAL TERR	07670	280000 129600 409600	1217741	1217741 00	290919 290918	315085 320819	304400 304400
402 9 000000	50X100 2S-F-L-AG-1U .1148	2	FAUCHER, JEFF & PEREZ, LETICIA 79 FLORAL TERRACE TENAFLY, NJ 79 FLORAL TERR	07670	280000 181300 461300	1371445	1371445 00	327639 327638	354855 361313	342900 342900
402 10 000000	50X100 1.5S-AL-F-DG-1U .1148	2	CHARLOP, LINDA 83 FLORAL TERRACE TENAFLY, NJ 83 FLORAL TERR	07670	280000 95400 375400	1116064	1116064 00	266628 266628	288777 294031	279000 279000

Block No. Lot No. Qualification Account No.	Land Dimensions Building Description Additional Lots Acreage	Prop. Class	Owner's Name Address City State Property Location	Billing Code Zip Code	Land Improvement Exemption Net Total	2025 Property Tax Special Dist	2025 Total Tax Deduction Net Tax	Amt.Billed 2025 1st Q 2nd Q Total	2nd Half 2025 3rd Q 4th Q Total	Preliminary 2026 Tax 1st Q 2nd Q Total
402 11 000000	69X100 IRR 1.5S-AL-F-AG-1U .0000	2	LIMBARDO, ANTHONY D & ROSEMARY 101 ERLEDON RD TENAFLY, NJ 87 FLORAL TERR	07670	314200 141900 456100	1355985	1355985 00 1355985	323945 323945 647890	350855 357240 708095	339000 339000 678000
403 1 000000	67X115 1.5S-AL-F-AG-1U .1769	2	MCINTOSH, NERO & ANGEL MUI- 330 W CLINTON AVE TENAFLY, NJ 330 W CLINTON AVE	07670	286800 148000 434800	1292660	1292660 00 1292660	308817 308817 617634	334470 340556 675026	323200 323200 646400
403 2 000000	63X116 1.5S-B-F-AG-1U .1678	2	RHEE, JASON C & JOANNE C 9 S BROWNING AVE TENAFLY, NJ 9 S BROWNING AVE	07670 R9 0004	311000 135300 446300	1326850	1326850 00 1326850	316985 316984 633969	343317 349564 692881	331700 331700 663400
403 3 000000	63X116 1.5S-B-F-AG-1U .1678	2	HANLEY, ELEANOR E 15 S BROWNING AVE TENAFLY, NJ 15 S BROWNING AVE	01576 07670	311000 120200 431200	1281958 W1	1281958 -25000 1256958	300010 300010 600020	325451 331487 656938	314200 314200 628400
403 4 000000	75X116 1.5S-AL-F-DG-1U .1997	2	FENNELL, MARGARET A PO BOX 834 TENAFLY, NJ 19 S BROWNING AVE	01089 07670 R9 004	334000 153100 487100	1448148	1448148 00 1448148	345963 345963 691926	374702 381520 756222	362000 362000 724000
403 5 000000	75X116 1S-B-R-AG-1U .1997	2	YOSHIOKA, SHIRO & FUMIKO 23 S BROWNING AVE TENAFLY, NJ 23 S BROWNING AVE	01977 07670	334000 143400 477400	1419310	1419310 00 1419310	339074 339073 678147	367240 373923 741163	354800 354800 709600
403 6 000000	100X100 2S-AL-O-1U .2296	2	LEVINE, CORY & MARCIA KREFETZ 53 FLORAL TERR TENAFLY, NJ 53 FLORAL TERR	07670	370000 372700 742700	2208047	2208047 00 2208047	527503 527503 1055006	571322 581719 1153041	552000 552000 1104000
403 7 000000	60X100 1.5S-AL-F-1U .1377	2	MANALANG, ANDREI & MARIA 57 FLORAL TERR TENAFLY, NJ 57 FLORAL TERR	07670	298000 315200 613200	1823044	1823044 00 1823044	435526 435525 871051	471704 480289 951993	455800 455800 911600
403 8 000000	76X100 1.5S-AL-F-AG-1U .1745	2	BARSUK, EDWARD & JANIS 65 FLORAL TERR TENAFLY, NJ 65 FLORAL TERR	07670	326800 175400 502200	1493041 V1	1493041 -25000 1468041	350438 350437 700875	380068 387098 767166	367000 367000 734000
403 9 000000	50X120 2S-F-L-DG-1U .1377	2	EUROPA, EUNICE 28 MORRIS RD TENAFLY, NJ 28 MORRIS RD	06943 07670	288000 166600 454600	1351526	1351526 00 1351526	322880 322880 645760	349701 356065 705766	337900 337900 675800
403 10 000000	75X120 2.5S-S-L-DG-1U .2066	2	NELSON, BRADLEY D & ANNE C 24 MORRIS RD TENAFLY, NJ 24 MORRIS RD	07670	337000 319700 656700	1952369	1952369 00 1952369	466422 466421 932843	505166 514360 1019526	488100 488100 976200
403 11 000000	75X120 2S-AL-S-1U .2066	2	HONG, TAO & CHEN, DUNLU 16 MORRIS RD TENAFLY, NJ 16 MORRIS RD	07670	337000 322600 659600	1960991	1960991 00 1960991	468481 468481 936962	507397 516632 1024029	490200 490200 980400
403 12 000000	50X131 IRR .0000	2	TOBIAS, DANIEL & SHERRI 12 MORRIS ROAD TENAFLY, NJ 12 MORRIS RD	07670	331000 461400 792400	2355805	2355805 00 2355805	562802 562802 1125604	609554 620647 1230201	589000 589000 1178000
403 13 000000	70X111 2.5S-AL-L-DG-1U .1784	2	SYED, MAJID & PATEL DEEBA 334 W CLINTON AVE TENAFLY, NJ 334 W CLINTON AVE	07670 R9 04	289400 199100 488500	1452311	1452311 00 1452311	346958 346957 693915	375779 382617 758396	363100 363100 726200

7642800

22722045

00

50000

22672045

10831602

11840443

11336000

Block No. Lot No. Qualification Account No.	Land Dimensions Building Description Additional Lots Acreage	Prop. Class	Owner's Name Address City State Property Location	Billing Code Zip Code	Land Improvement Exemption Net Total	2025 Property Tax Special Dist	2025 Total Tax Deduction Net Tax	Amt.Billed 2025 1st Q 2nd Q Total	2nd Half 2025 3rd Q 4th Q Total	Preliminary 2026 Tax 1st Q 2nd Q Total
404 1 000000	56X100 1.5S-AL-F-AG-1U .1286	2	LEV, MATTHEW & JULIE 312 W CLINTON AVE TENAFLY, NJ 312 W CLINTON AVE	07670 R9 04	261700 147100 408800	1215362	1215362 00 1215362	290351 290350 580701	314469 320192 634661	303800 303800 607600
404 2 000000	70X143 2S-AL-O-1U .2298	2	WANG ONE REALTY LLC 541 VALLEY BROOK AVE LYNDHURST, NJ 302 W CLINTON AVE	07071	304600 124000 428600	1274228	1274228 00 1274228	304414 304413 608827	329700 335701 665401	318600 318600 637200
404 3 000000	70X143 1S-AL-R-1U .2298	2	WANG, YANG & MAO, YUN 1 S LYLE AVE TENAFLY, NJ 1 S LYLE AVE	07670	315400 159300 474700	1411283	1411283 00 1411283	337156 337156 674312	365163 371808 736971	352800 352800 705600
404 4 000000	50X120 2S-AL-O-DG-1U .1377	2	SAPERSTEIN, MICHAEL & AMY 19 S LYLE AVE TENAFLY, NJ 19 S LYLE AVE	02265 07670	288000 171700 459700	1366688	1366688 00 1366688	326502 326502 653004	353624 360060 713684	341700 341700 683400
404 5 000000	50X120 2S-AL-L-DG-1U .1377	2	TO, SIU HEI KEVIN & TSANG, LOLETTA 17 S LYLE AVE TENAFLY, NJ 17 S LYLE AVE	07670	288000 262400 550400	1636339	1636339 00 1636339	390922 390921 781843	423396 431100 854496	409100 409100 818200
404 6 000000	50X120 2S-AL-L-1U .1377	2	SUAPENGCO, JASON N & NICOLE M 21 S LYLE AVE TENAFLY, NJ 21 S LYLE AVE	07670	288000 181500 469500	1395824	1395824 00 1395824	333463 333462 666925	361163 367736 728899	349000 349000 698000
404 7 000000	50X120 1.5S-AL-F-1U .1377	2	YAMADA, NORIHIKO & EIKO 27 S LYLE AVE TENAFLY, NJ 27 S LYLE AVE	07670	288000 141000 429000	1275417	1275417 00 1275417	304698 304697 609395	330008 336014 666022	318900 318900 637800
404 8 000000	95X100 1S-B-R-1U .2181	2	MELODIE, RINA 35 S LYLE AVE TENAFLY, NJ 35 S LYLE AVE	07670	361000 207500 568500	1690151	1690151 00 1690151	403778 403777 807555	437319 445277 882596	422500 422500 845000
404 9 000000	50X100 2S-AL-O-DG-1U .1148	2	AYRE, THEODORE W & ANN T STANLEY 33 FLORAL TERR TENAFLY, NJ 33 FLORAL TERR	07670 R9 004	280000 182100 462100	1373823	1373823 00 1373823	328207 328206 656413	355471 361939 717410	343500 343500 687000
404 10 000000	95X100 2S-F-F-AG-1U .2181	2	ISSAC, SONY & KURUVILLA, SHAIJU 30 SO BROWNING AVE TENAFLY, NJ 30 S BROWNING AVE	07670	361000 351700 712700	2118857	2118857 00 2118857	506196 506195 1012391	548244 558222 1106466	529700 529700 1059400
404 11 000000	75X120 2S-AL-L-AG-1U .2066	2	PAGANO, VICTORIA 26 SOUTH BROWNING AVENUE TENAFLY, NJ 26 S BROWNING AVE	07670	337000 167900 504900	1501068	1501068 00 1501068	358606 358605 717211	388394 395463 783857	375300 375300 750600
404 12 000000	80X120 2S-AL-L-AG-2U .2204	2	MOY, JERRY & THERESA 20 SOUTH BROWNING AVE TENAFLY, NJ 20 S BROWNING AVE	07670	346800 267900 614700	1827503	1827503 00 1827503	436591 436591 873182	472858 481463 954321	456900 456900 913800
404 13 000000	45X120 IRR 1.5S-AL-F-AG-1U .0000	2	ARILLOTTA, RICHARD S 14 S BROWNING AVE TENAFLY, NJ 14 S BROWNING AVE	07670	334000 244500 578500	1719881	1719881 00 1719881	410880 410880 821760	445011 453110 898121	430000 430000 860000
404 14 000000	56X100 1.5S-AL-F-AG-1U .1286	2	CRIMENI, FRANK & MERSEA 8 S BROWNING AVE TENAFLY, NJ 8 S BROWNING AVE	00200 07670	290800 205700 496500	1476095	1476095 00 1476095	352640 352639 705279	381933 388883 770816	369000 369000 738000

7158600

21282519

00

00

21282519

10168798

11113721

10641600

Block No. Lot No. Qualification Account No.	Land Dimensions Building Description Additional Lots Acreage	Prop. Class	Owner's Name Address City State Property Location	Billing Code Zip Code	Land Improvement Exemption Net Total	2025 Property Tax Special Dist	2025 Total Tax Deduction Net Tax	Amt.Billed 2025 1st Q 2nd Q Total	2nd Half 2025 3rd Q 4th Q Total	Preliminary 2026 Tax 1st Q 2nd Q Total
405 1 000000	50X148 2S-AL-O-DG-1U .1699	2	KIM, KI HOON & CHOI, YOUN JIN 294 W CLINTON AVE TENAFLY, NJ 294 W CLINTON AVE	07670	268200 361200 629400	1871206	1871206 00 1871206	447032 447031 894063	484166 492977 977143	467800 467800 935600
405 2 000000	50X148 2S-AL-O-1U .1699	2	NISHAT, OMEIR 290 W CLINTON AVE TENAFLY, NJ 290 W CLINTON AVE	07670	268200 117600 385800	1146983	1146983 -25000 1121983	267765 267764 535529	290527 295927 586454	280500 280500 561000
405 3 000000	40X148 IRR 2S-S-L-DG-1U .0000	2	KATZ, RICHARD & KATZ, LORI WEISENFELD 284 W CLINTON AVE TENAFLY, NJ 284 W CLINTON AVE	07670	280400 213900 494300	1469554	1469554 00 1469554	351077 351076 702153	380241 387160 767401	367400 367400 734800
405 4 000000	75X131 2S-AL-L-DG-1U .2256	2	LIM, WOI CHENG & LINGWEN MAO 347 KNICKERBOCKER RD TENAFLY, NJ 347 KNICKERBOCKER RD	07670	291600 221300 512900	1524852	1524852 00 1524852	364288 364287 728575	394548 401729 796277	381200 381200 762400
405 5 000000	50X143 IRR 2S-AL-O-DG-1U .0000	2	NIKOLA, PAUL 83 ROSLYN RIDGE RD SMALLWOOD, NY 337 KNICKERBOCKER RD	12778	293900 184800 478700	1423175	1423175 00 1423175	339997 339997 679994	368240 374941 743181	355800 355800 711600
405 6 000000	50X180 2S-F-L-DG-1U .2066	2	CHOI, DAE SUB & KIM, EUN JOUNG 335 KNICKERBOCKER RD TENAFLY, NJ 335 KNICKERBOCKER RD	07670	277200 229600 506800	1506716	1506716 00 1506716	359955 359955 719910	389856 396950 786806	376700 376700 753400
405 7 000000	50X173 1.5S-S-F-1U .1986	2	IONESCU, JENNY 331 KNICKERBOCKER RD TENAFLY, NJ 331 KNICKERBOCKER RD	07670	275400 99500 374900	1114578	1114578 00 1114578	266273 266273 532546	288392 293640 582032	278600 278600 557200
405 8 000000	50X167 1.5S-AL-F-DG-1U .1917	2	CHEN, INYOU P 327 KNICKERBOCKER RD TENAFLY, NJ 327 KNICKERBOCKER RD	07670 R10R 004	274500 134400 408900	1215660	1215660 00 1215660	290422 290421 580843	314546 320271 634817	303900 303900 607800
405 9 000000	50X161 2S-F-L-DG-1U .1848	2	SHEILA WEINSTEIN 321 KNICKERBOCKER RD TENAFLY, NJ 321 KNICKERBOCKER RD	07670	273600 201400 475000	1412175	1412175 -25000 1387175	331119 331119 662238	359144 365793 724937	346800 346800 693600
405 10 000000	100X151 2S-S-O-DG-1U .3466	2	MCCLANE, JANNA GABRIEL 315 KNICKERBOCKER RD TENAFLY, NJ 315 KNICKERBOCKER RD	07670 0004	369000 185000 554000	1647042	1647042 00 1647042	393479 393478 786957	426165 433920 860085	411800 411800 823600
405 11 000000	80X100 1.5S-AL-F-DG-1U .1837	2	WANG, RANDY RAN RAN & EUNICE YUN 36 SOUTH LYLE AVENUE TENAFLY, NJ 36 S LYLE AVE	07670	334000 194200 528200	1570339	1570339 00 1570339	375154 375154 750308	406318 413713 820031	392600 392600 785200
405 12 000000	70X100 2S-AL-L-AG-1U .1607	2	MILLER, DAVID J & DONNA M 32 S LYLE AVE TENAFLY, NJ 32 S LYLE AVE	01175 07670	316000 244300 560300	1665772	1665772 00 1665772	397953 397953 795906	431011 438855 869866	416400 416400 832800
405 13 000000	70X100 2S-AL-L-AG-1U .1607	2	CHAEY, HOJOON & LISA S 28 S LYLE AVE TENAFLY, NJ 28 S LYLE AVE	07670	316000 235300 551300	1639015	1639015 00 1639015	391561 391561 783122	424088 431805 855893	409800 409800 819600
405 14 000000	80X100 1.5S-AL-F-AG-1U .1837	2	HUBER, LAURA ANNE & JOHN PATRICK TRSTE 24 S LYLE AVE TENAFLY, NJ 24 S LYLE AVE	07670	334000 146600 480600	1428824	1428824 -25000 1403824	335097 335096 670193	363451 370180 733631	351000 351000 702000

6941100

20635891

00

75000

20560891

9822337

10738554

10280600

Block No. Lot No. Qualification Account No.	Land Dimensions Building Description Additional Lots Acreage	Prop. Class	Owner's Name Address City State Property Location	Billing Code Zip Code	Land Improvement Exemption Net Total	2025 Property Tax Special Dist	2025 Total Tax Deduction Net Tax	Amt.Billed 2025 1st Q 2nd Q Total	2nd Half 2025 3rd Q 4th Q Total	Preliminary 2026 Tax 1st Q 2nd Q Total
406 1 000000	64X132 IRR 2S-AL-L-AG-1U .0000	2	KIM, KWANG HAN & KO, JINHA 145 SURREY LN TENAFLY, NJ 145 SURREY LN	07670	293400 232200 525600	1562609	1562609 00 1562609	373308 373307 746615	404318 411676 815994	390700 390700 781400
406 2 000000	61X132 2S-F-L-AG-1U .1848	2	BONTIA, ALEJANDRO L & CRISTINA 236 WEST CLINTON AVE TENAFLY, NJ 236 W CLINTON AVE	07670	267300 151000 418300	1243606	1243606 00 1243606	297098 297097 594195	321778 327633 649411	310900 310900 621800
406 3 000000	50X137 2S-F-L-AG-1U .1573	1	ZENDEL, ALEXEY & ALINA 230 W CLINTON AVE TENAFLY, NJ 230 W CLINTON AVE	07670	249900 0 249900	742953	742953 00 742953	296388 296387 592775	73340 76838 150178	185700 185700 371400
406 4 000000	50X135 2S-F-L-AG-1U .1550	2	LIM, JOONHONG & CHOI, RINA 226 W CLINTON AVE TENAFLY, NJ 226 W CLINTON AVE	07670	249900 195000 444900	1322688	1322688 00 1322688	315991 315990 631981	342239 348468 690707	330700 330700 661400
406 5 000000	50X139 2S-F-L-AG-1U .1596	2	SHAPIRO, ADAM & KIM, MONICA 222 W CLINTON AVE TENAFLY, NJ 222 W CLINTON AVE	07670	249900 288500 538400	1600663	1600663 00 1600663	382399 382398 764797	414165 421701 835866	400200 400200 800400
406 6 000000	50X139 2S-F-L-AG-1U .1596	2	RODRIGUEZ, ROBERT 218 W CLINTON AVE TENAFLY, NJ 218 W CLINTON AVE	07670	249900 245900 495800	1474013	1474013 00 1474013	352142 352142 704284	381394 388335 769729	368500 368500 737000
406 7 000000	50X138 2S-F-L-AG-1U .1584	2	WONG, NELSON & LISA 214 W CLINTON AVE TENAFLY, NJ 214 W CLINTON AVE	07670	249900 170500 420400	1249849	1249849 00 1249849	298589 298589 597178	323393 329278 652671	312500 312500 625000
406 8 000000	50X138 2S-F-L-AG-1U .1584	2	ACOSTA JR,JOHN&PAMONPORN,BANTARAWAN 210 W CLINTON AVE TENAFLY, NJ 210 W CLINTON AVE	07670	249900 242000 491900	1462419	1462419 00 1462419	349372 349372 698744	378394 385281 763675	365600 365600 731200
406 9 000000	50X135 2S-AL-L-AG-1U .1550	2	DITRIO, NICHOLAS A & CLARE TOBIAS 204 W CLINTON AVE TENAFLY, NJ 204 W CLINTON AVE	07670	249900 211500 461400	1371742	1371742 00 1371742	327710 327709 655419	354932 361391 716323	342900 342900 685800
406 10 000000	50X137 2S-F-L-AG-1U .1573	2	PREOLO, JOHN M & ROSE M 200 W CLINTON AVE TENAFLY, NJ 200 W CLINTON AVE	07670	249900 238400 488300	1451716	1451716 00 1451716	346815 346815 693630	375625 382461 758086	362900 362900 725800
406 11 000000	50X137 2S-F-L-AG-1U .1573	2	ACIKGOZ, SERKAN & DEMIR, DIDAR 196 W CLINTON AVENUE TENAFLY, NJ 196 W CLINTON AVE	07670	249900 166800 416700	1238849	1238849 00 1238849	295962 295961 591923	320546 326380 646926	309700 309700 619400
406 12 000000	50X136 2S-F-L-AG-1U .1561	2	SPINA, JOSEPH S & KATHLEEN A 192 W CLINTON AVE TENAFLY, NJ 192 W CLINTON AVE	01576 07670	249900 194300 444200	1320607	1320607 -25000 1295607	309243 309243 618486	335451 341670 677121	323900 323900 647800
406 13 000000	50X135 2S-AL-L-AG-1U .1550	2	FONTANILLA, VALERIO & TERESITA 188 W CLINTON AVE TENAFLY, NJ 188 W CLINTON AVE	07670	249900 144800 394700	1173443	1173443 00 1173443	280336 280336 560672	303623 309148 612771	293400 293400 586800
406 14 000000	50X135 2S-F-L-AG-1U .1550	2	TSANG, WING 184 W CLINTON AVE TENAFLY, NJ 184 W CLINTON AVE	07670	249900 181500 431400	1282552	1282552 00 1282552	306402 306402 612804	331855 337893 669748	320600 320600 641200

6221900

18497709

00

25000

18472709

9063503

9409206

9236400

Block No. Lot No. Qualification Account No.	Land Dimensions Building Description Additional Lots Acreage	Prop. Class	Owner's Name Address City State Property Location	Billing Code Zip Code	Land Improvement Exemption Net Total	2025 Property Tax Special Dist	2025 Total Tax Deduction Net Tax	Amt.Billed 2025 1st Q 2nd Q Total	2nd Half 2025 3rd Q 4th Q Total	Preliminary 2026 Tax 1st Q 2nd Q Total
406 15 000000	50X135 2S-AL-L-1U .1550	2	XIN, XUEJUN & DU, RONG 180 W CLINTON AVE TENAFLY, NJ 180 W CLINTON AVE	07670	249900 222700 472600	1405040	1405040 00 1405040	335665 335664 671329	363547 370164 733711	351300 351300 702600
406 16 000000	50X135 2S-AL-L-1U .1550	2	GRESLA-GRIMM, SALLY 176 W CLINTON AVE TENAFLY, NJ 176 W CLINTON AVE	07670	249900 245700 495600	1473419	1473419 00 1473419	352000 352000 704000	381240 388179 769419	368400 368400 736800
406 17 000000	50X135 2S-AL-L-AG-1U .1550	2	FISCHER, HAROLD M & MARTHA B 172 W CLINTON AVE TENAFLY, NJ 172 W CLINTON AVE	07670	249900 148900 398800	1185632	1185632 S1 -50000 W1 1135632	270748 270748 541496	294277 299859 594136	283900 283900 567800
406 18 000000	50X135 2S-AL-L-AG-1U .1550	2	PALLADINO, ANN MARIE 168 W CLINTON AVE TENAFLY, NJ 168 W CLINTON AVE	07670	249900 168600 418500	1244201	1244201 00 1244201	297240 297240 594480	321931 327790 649721	311100 311100 622200
406 19 000000	50X135 2S-AL-L-AG-1U .1550	2	KINGAN, ROBERT & SANDRA 164 W CLINTON AVE TENAFLY, NJ 164 W CLINTON AVE	07670 R9 004	249900 146600 396500	1178795	1178795 00 1178795	281615 281614 563229	305008 310558 615566	294700 294700 589400
406 20 000000	50X135 2S-AL-L-AG-1U .1550	2	LIU, ZHENG & WANG, JIE 160 W CLINTON AVE TENAFLY, NJ 160 W CLINTON AVE	07670	249900 270000 519900	1545663	1545663 00 1545663	369259 369259 738518	399933 407212 807145	386400 386400 772800
406 21 000000	50X135 2S-AL-L-AG-1U .1550	2	GEORGE, PETER & ALISON 156 W CLINTON AVE TENAFLY, NJ 156 W CLINTON AVE	07670	249900 143000 392900	1168092	1168092 00 1168092	279058 279057 558115	302238 307739 609977	292000 292000 584000
406 22 000000	50X135 2S-F-L-AG-1U .1550	2	152 W CLINTON LLC 152 W CLINTON AVE TENAFLY, NJ 152 W CLINTON AVE	07670	249900 412800 662700	1970207	1970207 00 1970207	470683 470683 941366	509782 519059 1028841	492600 492600 985200
406 23 000000	50X135 2S-AL-L-AG-1U .1550	2	AHN, SEIHYUCK & HAN INKYUNG 148 WEST CLINTON AVENUE TENAFLY, NJ 148 W CLINTON AVE	07670	249900 185800 435700	1295336	1295336 00 1295336	309456 309456 618912	335162 341262 676424	323800 323800 647600
406 24 000000	50X135 2S-S-L-AG-1U .1550	2	TUNICK, STEVEN JOEL & CLAIRE JEAN 144 W CLINTON AVE TENAFLY, NJ 144 W CLINTON AVE	07670 00660	249900 311000 560900	1667556	1667556 00 1667556	398380 398379 796759	431472 439325 870797	416900 416900 833800
406 25 000000	50X135 2S-AL-L-AG-1U .1550	2	SAVITT, MICHAEL & KAREN 11 SURREY LN TENAFLY, NJ 11 SURREY LN	07670	288800 166900 455700	1354796	1354796 00 1354796	323661 323661 647322	350547 356927 707474	338700 338700 677400
406 26 000000	50X113 IRR 2S-AL-L-AG-1U .0000	2	RIVAS, JUAN & KATE 29 SURREY LN TENAFLY, NJ 29 SURREY LN	07670	325000 208600 533600	1586393	1586393 00 1586393	378990 378989 757979	410472 417942 828414	396600 396600 793200
406 27 000000	60X125 2S-F-L-AG-1U .1722	2	DOCTOR, BRUCE 33 SURREY LN TENAFLY, NJ 33 SURREY LN	07670	345000 296800 641800	1908071	1908071 00 1908071	455839 455838 911677	493705 502689 996394	477000 477000 954000
406 28 000000	60X125 2S-AL-L-BIG-1U .1722	2	GOMEZ, DAVID & MELISSA 37 SURREY LN TENAFLY, NJ 37 SURREY LN	07670	345000 343500 688500	2046911	2046911 00 2046911	489008 489007 978015	529629 539267 1068896	511700 511700 1023400

7073700

21030112

00

50000

20980112

10023197

10956915

10490200

Block No. Lot No. Qualification Account No.	Land Dimensions Building Description Additional Lots Acreage	Prop. Class	Owner's Name Address City State Property Location	Billing Code Zip Code	Land Improvement Exemption Net Total	2025 Property Tax Special Dist	2025 Total Tax Deduction Net Tax	Amt.Billed 2025 1st Q 2nd Q Total	2nd Half 2025 3rd Q 4th Q Total	Preliminary 2026 Tax 1st Q 2nd Q Total
406 29 000000	60X125 2S-AL-L-AG-1U .1722	2	KRAMON JR, CLIFFORD & SAMI SUE 41 SURREY LN TENAFLY, NJ 41 SURREY LN	07670	345000 281900 626900	1863774	1863774 00 1863774	445256 445256 890512	482243 491019 973262	465900 465900 931800
406 30 000000	60X125 2S-F-L-AG-1U .1722	2	YANG,BO & LI,ZHUO 45 SURREY LN TENAFLY, NJ 45 SURREY LN	07670	345000 282900 627900	1866747	1866747 00 1866747	445966 445966 891932	483012 491803 974815	466700 466700 933400
406 31 000000	60X125 2S-F-L-AG-1U .1722	2	ROBERG, KURT W 51 SURREY LN TENAFLY, NJ 51 SURREY LN	07670	345000 150900 495900	1474311 V1	1474311 -25000 1449311	345963 345963 691926	375221 382164 757385	362300 362300 724600
406 32 000000	50X125 2S-AL-L-AG-1U .1435	2	KAPELYAN, ELYA 57 SURREY LA TENAFLY, NJ 57 SURREY LN	07670	325000 283700 608700	1809665	1809665 00 1809665	432330 432329 864659	468242 476764 945006	452400 452400 904800
406 33 000000	60X125 2S-F-L-AG-1U .1722	2	61 SURREY LANE LLC 34 STEPHEN DR ENGLEWOOD CLIFFS, NJ 61 SURREY LN	07632	345000 280800 625800	1860503	1860503 00 1860503	444475 444474 888949	481397 490157 971554	465100 465100 930200
406 34 000000	60X125 2S-AL-L-AG-1U .1722	2	LOSHI, BUJAR & POLIKSENI 65 SURREY LANE TENAFLY, NJ 65 SURREY LN	07670	345000 157300 502300	1493338	1493338 00 1493338	356759 356758 713517	386395 393426 779821	373300 373300 746600
406 35 000000	60X125 2S-F-L-AG-1U .1722	2	MACISAAC, DAVID S & JO-ANN 69 SURREY LN TENAFLY, NJ 69 SURREY LN	07670 01175	345000 296500 641500	1907180	1907180 00 1907180	455626 455625 911251	493474 502455 995929	476800 476800 953600
406 36 000000	60X125 2S-AL-L-AG-1U .1722	2	CHANG,POTAI & QUEENIE K. TSANG 73 SURREY LANE TENAFLY, NJ 73 SURREY LN	07670	345000 349000 694000	2063262	2063262 00 2063262	492914 492913 985827	533860 543575 1077435	515800 515800 1031600
406 37 000000	60X125 2S-F-L-AG-1U .1722	2	SMALL, LORI N 79 SURREY L N TENAFLY, NJ 79 SURREY LN	07670	345000 181300 526300	1564690	1564690 00 1564690	373805 373804 747609	404857 412224 817081	391200 391200 782400
406 38 000000	50X125 2S-AL-L-AG-1U .1435	2	LEE, KENNETH S & FION H 87 SURREY LN TENAFLY, NJ 87 SURREY LN	07670	325000 212600 537600	1598285	1598285 00 1598285	381831 381830 763661	413549 421075 834624	399600 399600 799200
406 39 000000	60X125 2S-AL-L-AG-1U .1722	2	NEVINS, EDWARD & SHARON M 89 SURREY LN TENAFLY, NJ 89 SURREY LN	07670 R9 004	345000 346000 691000	2054343	2054343 00 2054343	490783 490783 981566	531552 541225 1072777	513600 513600 1027200
406 40 000000	60X125 2S-F-L-AG-1U .1722	2	ALBERT (ETAL), ZVI 93 SURREY LN TENAFLY, NJ 93 SURREY LN	07670	345000 285600 630600	1874774	1874774 00 1874774	447884 447884 895768	485089 493917 979006	468700 468700 937400
406 41 000000	60X125 2S-F-L-AG-1U .1722	2	MILLER, DOLORES 97 SURREY LN TENAFLY, NJ 97 SURREY LN	07670	345000 319300 664300	1974964	1974964 00 1974964	471819 471819 943638	511013 520313 1031326	493700 493700 987400
406 42 000000	60X125 2S-F-L-AG-1U .1722	2	LEE, MOSES JR & DONNA GOON 101 SURREY LN TENAFLY, NJ 101 SURREY LN	07670 01089	345000 368800 713800	2122127	2122127 00 2122127	506977 506976 1013953	549091 559083 1108174	530500 530500 1061000

8586600

25527963

00

25000

25502963

12184768

13318195

12751200

Block No. Lot No. Qualification Account No.	Land Dimensions Building Description Additional Lots Acreage	Prop. Class	Owner's Name Address City State Property Location	Billing Code Zip Code	Land Improvement Exemption Net Total	2025 Property Tax Special Dist	2025 Total Tax Deduction Net Tax	Amt.Billed 2025 1st Q 2nd Q Total	2nd Half 2025 3rd Q 4th Q Total	Preliminary 2026 Tax 1st Q 2nd Q Total
406 43 000000	60X125 2S-AL-L-AG-1U .1722	2	DOYLE, JOHN T & BARBARA A 109 SURREY LN TENAFLY, NJ 109 SURREY LN	02640 07670	345000 278800 623800	1854557	1854557 00	443054 443054 886108	479858 488591 968449	463600 463600 927200
406 44 000000	50X125 2S-AL-L-AG-1U .1435	2	STERN, WILLIAM 113 SURREY LN TENAFLY, NJ 113 SURREY LN	04005 07670	325000 140000 465000	1382445	1382445 00	330267 330266 660533	357701 364211 721912	345600 345600 691200
406 45 000000	50X125 2S-AL-L-AG-1U .1435	2	SCHARF, MAX & SHARON 117 SURREY LANE TENAFLY, NJ 117 SURREY LN	07670	325000 210500 535500	1592042	1592042 00	380339 380339 760678	411934 419430 831364	398000 398000 796000
406 46 000000	50X125 2S-F-L-AG-1U .1435	2	XIN, TIANPEL A. & SHING M, LEE 121 SURREY LN TENAFLY, NJ 121 SURREY LN	07670	325000 267800 592800	1762394	1762394 00	421037 421036 842073	456011 464310 920321	440600 440600 881200
406 47 000000	50X125 2S-F-L-AG-1U .1435	2	MCKELVEY, DONALD & ANDREA 125 SURREY LN TENAFLY, NJ 125 SURREY LN	07670	325000 200400 525400	1562014	1562014 00	373166 373165 746331	404164 411519 815683	390500 390500 781000
406 48 000000	41X125 IRR 2S-F-L-AG-1U .0000	2	REYNA, EFRAIN F & JOAN J TRSTES 129 SURREY LANE TENAFLY, NJ 129 SURREY LN	07670	311200 167400 478600	1422878	1422878 00	339926 339926 679852	368163 374863 743026	355700 355700 711400
407 1 000000	86X100 2S-AL-S-DG-1U .1974	2	LEE, CALVIN G & ELIZABETH Q 350 KNICKERBOCKER RD TENAFLY, NJ 350 KNICKERBOCKER RD	07670 R10 004	293100 215400 508500	1511771	1511771 00	361163 361162 722325	391164 398282 789446	377900 377900 755800
407 2 000000	89X120 IRR 2S-AL-L-1U .0000	2	POLICKER, SHAI 242 BRENER STREET RA-ANANA, ISRAEL 258 W CLINTON AVE	43104	306200 364100 670300	1992802	1992802 00	476081 476080 952161	515629 525012 1040641	498200 498200 996400
407 3 000000	75X120 2S-AL-L-AG-1U .2066	2	BRIONES, CARLOS & TERESA 144 SURREY LANE TENAFLY, NJ 144 SURREY LN	07670	277400 172600 450000	1337850	1337850 00	319613 319612 639225	346163 352462 698625	334500 334500 669000
407 4 000000	75X132 2S-F-L-AG-1U .2273	2	HORENFELDT, CHAD & BEER, ALLIE 140 SURREY LANE TENAFLY, NJ 140 SURREY LN	07670	378000 361700 739700	2199128	2199128 00	525372 525372 1050744	569014 579370 1148384	549800 549800 1099600
407 5 000000	75X132 2S-S-L-AG-1U .2273	2	OSBORNE, BRIAN 136 SURREY LN TENAFLY, NJ 136 SURREY LN	07670 R10 004	378000 170900 548900	1631880	1631880 00	389857 389856 779713	422241 429926 852167	408000 408000 816000
407 6 000000	75X132 2S-AL-L-AG-1U .2273	2	RODRIGUES, KAMILA & CORDOBA, DAVID 134 SURREY LN TENAFLY, NJ 134 SURREY LN	07670	378000 174700 552700	1643177	1643177 00	392556 392555 785111	425164 432902 858066	410800 410800 821600
407 7 000000	80X132 IRR 2S-AL-L-AG-1U .0000	2	BURKE, ROBERT E & WARDLAW SHARON 132 SURREY LN TENAFLY, NJ 132 SURREY LN	07670	389800 301600 691400	2055532	2055532 00	491067 491067 982134	531860 541538 1073398	513900 513900 1027800
407 8 000000	74X123 IRR 2S-AL-L-AG-1U .0000	2	SON, JAEYOUNG & SHIN, ANNABELLE 130 SURREY LANE TENAFLY, NJ 130 SURREY LN	07670	367000 273600 640600	1904504	1904504 00	454987 454986 909973	492781 501750 994531	476100 476100 952200

8023200

23852974

00

00

23852974

11396961

12456013

11926400

Block No. Lot No. Qualification Account No.	Land Dimensions Building Description Additional Lots Acreage	Prop. Class	Owner's Name Address City State Property Location	Billing Code Zip Code	Land Improvement Exemption Net Total	2025 Property Tax Special Dist	2025 Total Tax Deduction Net Tax	Amt.Billed 2025 1st Q 2nd Q Total	2nd Half 2025 3rd Q 4th Q Total	Preliminary 2026 Tax 1st Q 2nd Q Total
407 9 000000	50X123 2S-AL-L-AG-1U .1412	2	KOENIG, PAUL & ANNE 126 SURREY LN TENAFLY, NJ 126 SURREY LN	01175 07670	323000 161200 484200	1439527	1439527 00	343903 343903 687806	372471 379250 751721	359900 359900 719800
407 10 000000	50X123 2S-F-L-AG-1U .1412	2	SCHMERLER, A DAVID & ISABEL R 122 SURREY LN TENAFLY, NJ 122 SURREY LN	07670	323000 157000 480000	1427040	1427040 00	340920 340920 681840	369240 375960 745200	356800 356800 713600
407 11 000000	50X123 2S-F-L-AG-1U .1412	2	DOERR, CHRIS P & CHRISTINE A 118 SURREY LN TENAFLY, NJ 118 SURREY LN	07670	323000 162000 485000	1441905	1441905 00	344472 344471 688943	373086 379876 752962	360500 360500 721000
407 12 000000	60X123 2S-F-L-AG-1U .1694	2	BASILO, THOMAS A & PATRICIA A 114 SURREY LN TENAFLY, NJ 114 SURREY LN	02640 07670	342600 228000 570600	1696394	1696394 00	405269 405269 810538	438934 446922 885856	424100 424100 848200
407 13 000000	60X123 2S-F-L-AG-1U .1694	2	TAFOLLA, TRISTAN C & CHELSI 108 SURREY LANE TENAFLY, NJ 108 SURREY LN	07670	342600 208500 551100	1638420	1638420 00	391419 391419 782838	423934 431648 855582	409600 409600 819200
407 14 000000	60X123 2S-S-L-AG-1U .1694	2	JIA, MENG & SUN, BIQING 102 SURREY LN TENAFLY, NJ 102 SURREY LN	07670	342600 315400 658000	1956234	1956234 00	467345 467344 934689	506167 515378 1021545	489100 489100 978200
407 15 000000	60X123 2S-F-L-AG-1U .1694	2	SUMA, SENADA & DRABO, ROVEN 98 SURREY LN TENAFLY, NJ 98 SURREY LN	07670	342600 313000 655600	1949099	1949099 00	465640 465640 931280	504320 513499 1017819	487300 487300 974600
407 16 000000	60X123 2S-AL-L-AG-1U .1694	2	BALSAM, LISA H BERNHOLZ 94 SURREY LN TENAFLY, NJ 94 SURREY LN	07670	342600 251200 593800	1765367	1765367 00	421747 421746 843493	456781 465093 921874	441300 441300 882600
407 17 000000	50X123 2S-F-L-AG-1U .1412	2	DIJKSTRA, HENDERIKUS & MARINA 90 SURREY LN TENAFLY, NJ 90 SURREY LN	07670	323000 255800 578800	1720772	1720772 00	411093 411093 822186	445242 453344 898586	430200 430200 860400
407 18 000000	60X123 2S-S-L-AG-1U .1694	2	LANG, JORDAN & NICOLE 86 SURREY LN TENAFLY, NJ 86 SURREY LN	07670	342600 173900 516500	1535555	1535555 00	366845 366844 733689	397318 404548 801866	383900 383900 767800
407 19 000000	60X123 2S-F-L-AG-1U .1694	2	LANG, ELISSA & JONATHAN 80 SURREY LANE TENAFLY, NJ 80 SURREY LN	07670 R9 4	342600 297700 640300	1903612	1903612 00	454773 454773 909546	492551 501515 994066	475900 475900 951800
407 20 000000	60X123 2S-S-L-AG-1U .1694	2	KAIDEN, LAURIE & ROSENSTEIN, JESSE 74 SURREY LN TENAFLY, NJ 74 SURREY LN	07670	342600 313200 655800	1949693	1949693 00	465782 465782 931564	504474 513655 1018129	487400 487400 974800
407 21 000000	60X123 2S-AL-L-AG-1U .1694	2	LANDAU, AVIDA & SIVAN SIMA 70 SURREY LN TENAFLY, NJ 70 SURREY LN	07670	342600 331700 674300	2004694	2004694 00	478922 478921 957843	518706 528145 1046851	501200 501200 1002400
407 22 000000	60X123 2S-AL-L-AG-1U .1694	2	KALDENHOVEN, RICHARD & GAIL 66 SURREY LN TENAFLY, NJ 66 SURREY LN	07670	342600 199100 541700	1610474	1610474 00	384743 384742 769485	416703 424286 840989	402600 402600 805200

8085700

24038786

00

00

24038786

11485740

12553046

12019600

Block No. Lot No. Qualification Account No.	Land Dimensions Building Description Additional Lots Acreage	Prop. Class	Owner's Name Address City State Property Location	Billing Code Zip Code	Land Improvement Exemption Net Total	2025 Property Tax Special Dist	2025 Total Tax Deduction Net Tax	Amt.Billed 2025 1st Q 2nd Q Total	2nd Half 2025 3rd Q 4th Q Total	Preliminary 2026 Tax 1st Q 2nd Q Total
407 23 000000	50X123 2S-AL-L-AG-1U .1412	2	NG, KAFAI & WU, SUSAN 62 SURREY LANE TENAFLY, NJ 62 SURREY LN	07670	323000 195600 518600	1541798	1541798 00 1541798	368336 368336 736672	398933 406193 805126	385400 385400 770800
407 24 000000	50X244 2S-S-O-DG-1U .2801	2	FURMAN, JASMIN 47 NORMAN PL TENAFLY, NJ 47 NORMAN PL	07670 R10 04	347000 221100 568100	1688961	1688961 00 1688961	403493 403493 806986	437011 444964 881975	422200 422200 844400
407 25 000000	50X244 1.5S-AL-O-DG-1U .2801	2	WILKIE, MICHAEL & BYRNE MARGARET 49 NORMAN PL TENAFLY, NJ 49 NORMAN PL	07670	347000 148700 495700	1473716	1473716 00 1473716	352071 352071 704142	381317 388257 769574	368400 368400 736800
407 26 000000	50X244 2S-F-O-DG-1U .2801	2	CHENG, KAI CHONG & USUDA, YUKO 51 NORMAN PL TENAFLY, NJ 51 NORMAN PL	07670	347000 252300 599300	1781719	1781719 00 1781719	425653 425653 851306	461012 469401 930413	445400 445400 890800
407 27 000000	50X244 2S-F-O-2U .2801	2	REIS, JOSE-LUIZ 53 NORMAN PL TENAFLY, NJ 53 NORMAN PL	07670	347000 170600 517600	1538825	1538825 00 1538825	367626 367625 735251	398164 405410 803574	384700 384700 769400
407 28 000000	50X244 2S-AL-O-1U .2801	2	NAHAR, HAREL & MERAV 55 NORMAN PL TENAFLY, NJ 55 NORMAN PL	07670	347000 141500 488500	1452311	1452311 00 1452311	346958 346957 693915	375779 382617 758396	363100 363100 726200
407 29 000000	50X244 2S-F-O-DG-1U .2801	2	BENEDY, ITAMAR & LEE 57 NORMAN PL TENAFLY, NJ 57 NORMAN PL	07670	347000 832800 1179800	3507545	3507545 00 3507545	837953 837953 1675906	907561 924078 1831639	876900 876900 1753800
407 30 000000	50X244 2S-F-O-DG-1U .2801	2	HELMS, ROGER L & LAILI Z 59 NORMAN PL TENAFLY, NJ 59 NORMAN PL	07670	347000 126900 473900	1408905	1408905 00 1408905	336588 336587 673175	364548 371182 735730	352200 352200 704400
407 31 000000	75X244 2S-AL-O-DG-1U .4201	2	KATAVA, BORIS & GORDANA 61 NORMAN PL TENAFLY, NJ 61 NORMAN PL	07670 R10 004	408000 1090600 1498600	4455338	4455338 00 4455338	1064381 1064381 2128762	1152798 1173778 2326576	1113800 1113800 2227600
407 32 000000	108X244 2S-B-L-2AG .6050	2	YOUN, MYUNG SOO 67 NORMAN PL TENAFLY, NJ 67 NORMAN PL	07670	488500 911500 1400000	4162200	4162200 00 4162200	994350 994350 1988700	1076950 1096550 2173500	1040600 1040600 2081200
407 33 000000	150X244 2S-AL-O-AG-1U .8402	2	MCDERMUT, JENNIFER 71 NORMAN PLACE TENAFLY, NJ 71 NORMAN PL	07670	502400 448600 951000	2827323	2827323 00 2827323	675448 675448 1350896	731557 744870 1476427	706800 706800 1413600
407 34 000000	45X244 2S-AL-O-1U .2521	2	WALLACE, MICHELE I. 75 NORMAN PL TENAFLY, NJ 75 NORMAN PL	07670	334800 269500 604300	1796584	1796584 00 1796584	429204 429204 858408	464858 473318 938176	449100 449100 898200
407 35 000000	50X244 2S-F-O-1U .2801	2	WEINGARTEN, NANCY J 77 NORMAN PL TENAFLY, NJ 77 NORMAN PL	07670	347000 264400 611400	1817692	1817692 00 1817692	434247 434247 868494	470320 478878 949198	454400 454400 908800
407 36 000000	55X244 2S-F-O-DG-2U .3081	2	GJINI, GJIN 79 NORMAN PL TENAFLY, NJ 79 NORMAN PL	07670	359200 194300 553500	1645556	1645556 00 1645556	393124 393123 786247	425780 433529 859309	411400 411400 822800

10460300

31098473

00

00

31098473

14858860

16239613

15548800

Block No. Lot No. Qualification Account No.	Land Dimensions Building Description Additional Lots Acreage	Prop. Class	Owner's Name Address City State Property Location	Billing Code Zip Code	Land Improvement Exemption Net Total	2025 Property Tax Special Dist	2025 Total Tax Deduction Net Tax	Amt.Billed 2025 1st Q 2nd Q Total	2nd Half 2025 3rd Q 4th Q Total	Preliminary 2026 Tax 1st Q 2nd Q Total
407 37 000000	75X244 2S-F-S-1U .4201	2	CHIA, SHU FEI & LU, CHU CHING 83 NORMAN PL TENAFLY, NJ 83 NORMAN PL	07670	408000 361000 769000	2286237	2286237 00	546183 546182 1092365	591553 602319 1193872	571600 571600 1143200
407 38 000000	75X244 2S-AL-L-DG-1U .4201	2	DECASTRO, RONALD & BELKIS 85 NORMAN PLACE TENAFLY, NJ 85 NORMAN PL	07670	408000 346800 754800	2244020	2244020 00	536097 536097 1072194	580630 591196 1171826	561000 561000 1122000
407 39 000000	75X244 2S-F-O-DG-1U .4201	2	LEVINE, EMILY & CANTOR, DAVID 2 MITCHELL AVE ROSELAND, NJ 87 NORMAN PL	07068	408000 392900 800900	2381076	2381076 00	568840 568839 1137679	616092 627305 1243397	595300 595300 1190600
407 40 000000	75X244 2S-AL-O-DG-1U .4201	2	SMITH, REGGIE H & MARY ELIZABETH 91 NORMAN PL TENAFLY, NJ 91 NORMAN PL	01175 07670	408000 396100 804100	2390589	2390589 00	571112 571112 1142224	618554 629811 1248365	597600 597600 1195200
407 41 000000	50X100 2S-S-O-1U .1148	2	CHO, SUNG MIN JEFFREY & MIHYANG 93 NORMAN PL TENAFLY, NJ 93 NORMAN PL	07670	280000 191000 471000	1400283	1400283 00	334528 334528 669056	362317 368910 731227	350100 350100 700200
407 42 000000	100X93 2S-F-O-DG-1U .2135	2	CINCOTTA, JOSEPH A 300 KNICKERBOCKER RD TENAFLY, NJ 300 KNICKERBOCKER RD	07670	305300 206100 511400	1520392	1520392 00	363222 363222 726444	393395 400553 793948	380100 380100 760200
407 43 000000	74X129 1.5S-AL-O-DG-1U .2191	2	KIRICHENKO, ROMAN & LARYSA 308 KNICKERBOCKER RD TENAFLY, NJ 308 KNICKERBOCKER RD	07670	305000 185200 490200	1457365	1457365 00	348165 348164 696329	377087 383949 761036	364300 364300 728600
407 44 000000	71X119 IRR 1.5S-AL-O-DG-1U .0000	2	LAFORGIA, GEORGE A & AMELIA 314 KNICKERBOCKER RD TENAFLY, NJ 314 KNICKERBOCKER RD	07670	292700 254700 547400	1627420 v1	1627420 -25000 1602420	382541 382541 765082	414838 422500 837338	400600 400600 801200
407 45 000000	75X132 2S-F-L-AG-1U .2273	2	SONG, HONGSHAN 320 KNICKERBOCKER RD TENAFLY, NJ 320 KNICKERBOCKER RD	07670	308700 231200 539900	1605123	1605123 00	383464 383464 766928	415318 422877 838195	401300 401300 802600
407 46 000000	75X132 2S-F-L-AG-1U .2273	2	CHAN, KENNETH & RONG HU 326 KNICKERBOCKER RD TENAFLY, NJ 326 KNICKERBOCKER RD	07670 R10 00	308700 239500 548200	1629799	1629799 00	389359 389359 778718	421703 429378 851081	407400 407400 814800
407 47 000000	75X132 2S-AL-L-AG-1U .2273	2	LEVINS, PATRICIA & KENNETH A 332 KNICKERBOCKER RD TENAFLY, NJ 332 KNICKERBOCKER RD	07670	308700 186300 495000	1471635 v1	1471635 -25000 1446635	345324 345324 690648	374529 381458 755987	361700 361700 723400
407 48 000000	75X132 IRR 2S-AL-L-AG-1U .0000	2	ROSADO, DARLEEN 338 KNICKERBOCKER ROAD TENAFLY, NJ 338 KNICKERBOCKER RD	07670	363800 163300 527100	1567068	1567068 00	374373 374373 748746	405472 412850 818322	391800 391800 783600
408 1 000000	80X100 IRR 1.5S-F-F-DG-1U .0000	2	KIM, SEONGHAN & PARK, KYOUNGHWA 88 FLORAL TERRACE TENAFLY, NJ 88 FLORAL TERR	07670	339400 142700 482100	1433283	1433283 00	342412 342411 684823	370856 377604 748460	358300 358300 716600
408 2 000000	50X100 2S-S-O-DG-1U .1148	2	RODRIGUEZ, PEDRO P & MARIA S 84 FLORAL TERR TENAFLY, NJ 84 FLORAL TERR	01175 07670	280000 175200 455200	1353310	1353310 00	323306 323306 646612	350163 356535 706698	338300 338300 676600

8196300 24367600 00 50000 24317600 11617848 12699752 12158800

Block No. Lot No. Qualification Account No.	Land Dimensions Building Description Additional Lots Acreage	Prop. Class	Owner's Name Address City State Property Location	Billing Code Zip Code	Land Improvement Exemption Net Total	2025 Property Tax Special Dist	2025 Total Tax Deduction Net Tax	Amt.Billed 2025 1st Q 2nd Q Total	2nd Half 2025 3rd Q 4th Q Total	Preliminary 2026 Tax 1st Q 2nd Q Total
408 3 000000	50X100 2S-S-O-DG-1U .1148	2	HESSELSON, DAVID & SUZANNE PASSAVANT 78 FLORAL TERR TENAFLY, NJ 78 FLORAL TERR	07670	280000 184600 464600	1381256	1381256 00 1381256	329983 329982 659965	357393 363898 721291	345300 345300 690600
408 4 000000	50X100 2S-F-O-DG-1U .1148	2	KOSLOW, WILLIAM W & LAUREN 74 FLORAL TERR TENAFLY, NJ 74 FLORAL TERR	07670	280000 251300 531300	1579555	1579555 00 1579555	377356 377356 754712	408703 416140 824843	394900 394900 789800
408 5 000000	50X100 2S-F-O-DG-1U .1148	2	KEE, SUNG HUN 70 FLORAL TERR TENAFLY, NJ 70 FLORAL TERR	07670	280000 137100 417100	1240038	1240038 00 1240038	296246 296245 592491	320854 326693 647547	310000 310000 620000
408 6 000000	50X100 2S-F-O-DG-1U .1148	2	YOUNMEE-CHUN, OLIVIA 66 FLORAL TERRACE TENAFLY, NJ 66 FLORAL TERR	07670	280000 175400 455400	1353904	1353904 00 1353904	323448 323448 646896	350317 356691 707008	338500 338500 677000
408 7 000000	75X100 2S-AL-L-1U .1722	2	MALLON, KEVIN & KIMBERLY 51 MORRIS RD TENAFLY, NJ 51 MORRIS RD	07670 00660	325000 283500 608500	1809071	1809071 00 1809071	432188 432187 864375	468089 476607 944696	452300 452300 904600
408 8 000000	75X100 2S-AL-F-DG-1U .1722	2	CHI, JIANFENG & WU, YONGJIA 9 PLEASANT AVE TENAFLY, NJ 9 PLEASANT AVE	07670	325000 224400 549400	1633366	1633366 00 1633366	390212 390211 780423	422626 430317 852943	408300 408300 816600
408 9 000000	50X100 VACANT LAND .1148	2	SHPIGEL, NIR 15 PLEASANT AVE TENAFLY, NJ 15 PLEASANT AVE	07670	280000 488700 768700	2285345	2285345 00 2285345	545970 545969 1091939	591322 602084 1193406	571300 571300 1142600
408 10 000000	50X100 2S-S-L-AG-1U .1148	2	NOKO, COURAGE & CAROLINE 19 PLEASANT AVENUE TENAFLY, NJ 19 PLEASANT AVE	07670	280000 245300 525300	1561717	1561717 00 1561717	373095 373094 746189	404087 411441 815528	390400 390400 780800
408 11 000000	50X100 1.5S-F-F-DG-1U .1148	2	LEE, HOWARD & MARIE 21 PLEASANT AVE TENAFLY, NJ 21 PLEASANT AVE	07670	280000 112100 392100	1165713	1165713 00 1165713	278489 278489 556978	301623 307112 608735	291400 291400 582800
408 12 000000	47X100 IRR 2S-AL-L-AG-1U .0000	2	AVCI, HILAL 27 PLEASANT AVE TENAFLY, NJ 27 PLEASANT AVE	07670	274600 134400 409000	1215957	1215957 00 1215957	290493 290492 580985	314623 320349 634972	304000 304000 608000
409 1 000000	50X101 2S-F-L-AG-1U .1159	2	GAZIT, LIOR & ALLA 104 ELM ST TENAFLY, NJ 26 PLEASANT AVE	07670	280000 174900 454900	1352418	1352418 00 1352418	323093 323093 646186	349932 356300 706232	338100 338100 676200
409 2 000000	75X108 .1860	2	CHAN, YU LEONG & LEE, HOM CHI 5 HENRY ST TENAFLY, NJ 5 HENRY ST	07670	328000 467900 795900	2366211	2366211 00 2366211	565288 565288 1130576	612246 623389 1235635	591600 591600 1183200
409 3 000000	94X114 2S-AL-R-DG-1U .2460	2	BATMAN, NATALIE 30 S ADELAIDE AVE #6-A HIGHLAND PARK, NJ 15 HENRY ST	08904	370500 234800 605300	1799557	1799557 00 1799557	429915 429914 859829	465627 474101 939728	449900 449900 899800
410 1 000000	74X97 1.5S-AL-F-AG-1U .1648	2	AGUS, IGNATIA JULIE TRSTE 62 FLORAL TERRACE TENAFLY, NJ 62 FLORAL TERR	07670	322000 123300 445300	1323877	1323877 00 1323877	316275 316274 632549	342547 348781 691328	331000 331000 662000

7422800

22067985

00

00

22067985

10544093

11523892

11034000

Block No. Lot No. Qualification Account No.	Land Dimensions Building Description Additional Lots Acreage	Prop. Class	Owner's Name Address City State Property Location	Billing Code Zip Code	Land Improvement Exemption Net Total	2025 Property Tax Special Dist	2025 Total Tax Deduction Net Tax	Amt.Billed 2025 1st Q 2nd Q Total	2nd Half 2025 3rd Q 4th Q Total	Preliminary 2026 Tax 1st Q 2nd Q Total
410 2 000000	72X97 1.5S-AL-F-AG-1U .1603	2	ADLER, MICHAEL 46 MORRIS RD TENAFLY, NJ 46 MORRIS RD	07670	316700 105400 422100	1254903	1254903 00 1254903	299797 299796 599593	324701 330609 655310	313700 313700 627400
410 3 000000	60X146 1.5S-F-S-1U .2011	2	MATSUNO, TETSUYA & NORIKO 56 FLORAL TERR TENAFLY, NJ 56 FLORAL TERR	07670	319600 314700 634300	1885774	1885774 00 1885774	450512 450511 901023	487936 496815 984751	471400 471400 942800
410 4 000000	60X146 2S-AL-L-AG-1U .2011	2	IZZARD, THOMAS W & BARBARA A 52 FLORAL TERR TENAFLY, NJ 52 FLORAL TERR	07670	319600 314300 633900	1884585	1884585 00 1884585	450228 450227 900455	487628 496502 984130	471100 471100 942200
410 5 000000	90X145 .2996	2	VARON, SIVAN 44 FLORAL TERRACE TENAFLY, NJ 44 FLORAL TERR	07670	384400 808700 1193100	3547086	3547086 00 3547086	847400 847399 1694799	917792 934495 1852287	886800 886800 1773600
410 6 000000	90X145 .2996	2	HAN, JINGXUN & LI, XIANGSHAN 36 FLORAL TERRACE TENAFLY, NJ 36 FLORAL TERR	07670	384400 829600 1214000	3609222	3609222 00 3609222	862244 862243 1724487	933870 950865 1884735	902300 902300 1804600
410 7 000000	120X144 2S-F-L-AG-1U .3967	2	WHELAN, KEVIN F & IRENE 28 FLORAL TERR TENAFLY, NJ 28 FLORAL TERR	07670	444400 305600 750000	2229750	2229750 00 2229750	532688 532687 1065375	576938 587437 1164375	557400 557400 1114800
410 8 000000	80X144 2S-ST-L-BIG-1U .2645	2	ESKENAZI, DANIEL & STECK, VANESSA 20 FLORAL TERRACE TENAFLY, NJ 20 FLORAL TERR	07670	359600 575800 935400	2780944	2780944 00 2780944	664368 664368 1328736	719557 732651 1452208	695200 695200 1390400
410 9 000000	50X143 2S-F-L-1U .1641	2	DARCHE, BENJAMIN & VALERIE 16 FLORAL TERR TENAFLY, NJ 16 FLORAL TERR	07670	296000 415900 711900	2116479	2116479 00 2116479	505627 505627 1011254	547629 557596 1105225	529100 529100 1058200
410 10 000000	88X162 1S-F-O-DG-1U .3273	2	SHAK, JIMMY 8 FLORAL TERR TENAFLY, NJ 8 FLORAL TERR	07670	383100 454500 837600	2490185	2490185 00 2490185	594906 594905 1189811	644324 656050 1300374	622500 622500 1245000
410 11 000000	55X153 2S-AL-O-AG-1U .1932	2	CHIZZIK, STUART & HEIDI 301 KNICKERBOCKER ROAD TENAFLY, NJ 301 KNICKERBOCKER RD	07670 R10 004	279900 355700 635600	1889639	1889639 00 1889639	451435 451435 902870	488935 497834 986769	472400 472400 944800
410 12 000000	121X146 IRR 1S-F-R-AG-1U .0000	2	FERATI, JEMALI & DRITA 3 GREENTREE TERR TENAFLY, NJ 3 GREENTREE TERR	07670	470300 154700 625000	1858125	1858125 00 1858125	443907 443906 887813	480781 489531 970312	464500 464500 929000
410 13 000000	85X146 1.5S-F-F-AG-1U .2849	2	HA, YOON JOO LEE & YOUNGDAWN D 9 GREENTREE TERRACE TENAFLY, NJ 9 GREENTREE TERR	07670	383600 396600 780200	2319535	2319535 00 2319535	554137 554137 1108274	600169 611092 1211261	579900 579900 1159800
410 14 000000	89X145 2S-F-S-1U .2963	2	LEE, WON MOON & KYUNG SUN 15 GREENTREE TERRACE TENAFLY, NJ 15 GREENTREE TERR	07670	392200 209100 601300	1787665	1787665 00 1787665	427074 427073 854147	462550 470968 933518	446900 446900 893800
410 15 000000	89X144 2S-B-S-1U .2942	2	SAYAG, KFIR & GINNA PAOLA 21 GREENTREE TERR TENAFLY, NJ 21 GREENTREE TERR	07670	388700 847400 1236100	3674925	3674925 00 3674925	877941 877940 1755881	950870 968174 1919044	918700 918700 1837400

11210500

33328817

00

00

33328817

15924518

17404299

16663800

Block No. Lot No. Qualification Account No.	Land Dimensions Building Description Additional Lots Acreage	Prop. Class	Owner's Name Address City State Property Location	Billing Code Zip Code	Land Improvement Exemption Net Total	2025 Property Tax Special Dist	2025 Total Tax Deduction Net Tax	Amt.Billed 2025 1st Q 2nd Q Total	2nd Half 2025 3rd Q 4th Q Total	Preliminary 2026 Tax 1st Q 2nd Q Total
410 16 000000	89X144 2S-F-S-1U .2942	2	PARK, JOON HO & JAMIE 9 KINGS COURT FORT LEE, NJ 27 GREENTREE TERR	02995 07024	388700 245000 633700	1883990	1883990 00 1883990	450086 450085 900171	487474 496345 983819	471000 471000 942000
410 17 000000	89X144 2S-F-S-1U .2942	2	KATZMAN, MICHELLE & LISA BLOCH 33 GREENTREE TERR TENAFLY, NJ 33 GREENTREE TERR	07670	388700 253400 642100	1908963	1908963 00 1908963	456052 456051 912103	493936 502924 996860	477200 477200 954400
410 18 000000	89X143 1S-F-R-AG-1U .2922	2	CHEN, DANNY & FOO, SANDRA T 39 GREENTREE TERR TENAFLY, NJ 39 GREENTREE TERR	07670	388700 159900 548600	1630988	1630988 00 1630988	389644 389643 779287	422010 429691 851701	407700 407700 815400
410 19 000000	77X130 .2298	2	MELUMAD, BENNY & MICHAL 45 GREENTREE TERRACE TENAFLY, NJ 45 GREENTREE TERR	07670	347100 687300 1034400	3075271	3075271 00 3075271	734683 734682 1469365	795713 810193 1605906	768800 768800 1537600
410 20 000000	65X130 2S-F-L-AG-1U .1940	2	MARCANTONIO, EUGENE E & KAREN A 50 MORRIS RD TENAFLY, NJ 50 MORRIS RD	07670	322600 296000 618600	1839098	1839098 00 1839098	439361 439361 878722	475858 484518 960376	459800 459800 919600
411 1 000000	69X105 2S-F-F-DG-1U .1663	2	MAC LEAN, PATRICIA & DE ALBA, CARLOS 16 HENRY ST TENAFLY, NJ 16 HENRY ST	07670	317000 395000 712000	2116776	2116776 00 2116776	505698 505698 1011396	547706 557674 1105380	529200 529200 1058400
411 2 000000	50X105 1.5S-AL-R-DG-1U .1205	2	STEVENS, TRACEY 12 HENRY ST TENAFLY, NJ 12 HENRY ST	07670	282000 128800 410800	1221308	1221308 00 1221308	291771 291771 583542	316008 321758 637766	305300 305300 610600
411 3 000000	50X105 2S-F-R-DG-1U .1205	2	8 HENRY STREET LLC NJ 8 HENRY ST TENAFLY, NJ 8 HENRY ST	07670	282000 339700 621700	1848314	1848314 00 1848314	441563 441562 883125	478243 486946 965189	462100 462100 924200
411 4 000000	50X105 2S-F-L-AG-1U .1205	2	MARECIC, BRANKO & ANKICA 16 PLEASANT AVE TENAFLY, NJ 16 PLEASANT AVE	08011 07670	282000 157500 439500	1306634	1306634 00 1306634	312155 312155 624310	338086 344238 682324	326700 326700 653400
411 5 000000	50X105 2S-AL-L-AG-1U .1205	2	2 PLEASANT AVENUE LLC 52 CHURCHILL RD TENAFLY, NJ 2 PLEASANT AVE	07670	282000 165900 447900	1331607	1331607 00 1331607	311871 311871 623742	350797 357068 707865	332900 332900 665800
411 6 000000	50X105 2S-AL-O-DG-1U .1205	2	ABERNETHY, HUGH IAN & KIMBERLY J 63 MORRIS RD TENAFLY, NJ 63 MORRIS RD	01175 07670 R9 004	282000 202800 484800	1441310	1441310 00 1441310	344330 344329 688659	372932 379719 752651	360300 360300 720600
411 7 000000	50X105 1.5S-F-R-DG-1U .1205	2	SLEZAK, MARTHA J 65 MORRIS RD TENAFLY, NJ 65 MORRIS RD	07670	282000 147100 429100	1275714	1275714 00 1275714	304769 304768 609537	330085 336092 666177	318900 318900 637800
411 8 000000	68X105 1.5S-AL-F-AG-1U .1639	2	GUAN, JUNJIE & TANA MARIE HINTZ 71 MORRIS RD TENAFLY, NJ 71 MORRIS RD	07670	315100 182600 497700	1479662	1479662 00 1479662	353492 353491 706983	382856 389823 772679	369900 369900 739800
411 9 000000	132X127 1.5S-S-L-DG-1U .3848	2	SAMBUSINI, MARTIN A 200 VALLEY RD HAWORTH, NJ 70 MORRIS RD	07641	449100 70200 519300	1543879	1543879 00 1543879	368833 368833 737666	399472 406741 806213	386000 386000 772000

8040200

23903514

00

00

23903514

11408608

12494906

11951600

Block No. Lot No. Qualification Account No.	Land Dimensions Building Description Additional Lots Acreage	Prop. Class	Owner's Name Address City State Property Location	Billing Code Zip Code	Land Improvement Exemption Net Total	2025 Property Tax Special Dist	2025 Total Tax Deduction Net Tax	Amt.Billed 2025 1st Q 2nd Q Total	2nd Half 2025 3rd Q 4th Q Total	Preliminary 2026 Tax 1st Q 2nd Q Total
411 10 000000	85X127 2S-AL-S-1U .2478	2	JUNG, SHIN W & EMILY 40 GREENTREE TERR TENAFLY, NJ 40 GREENTREE TERR	07670	370000 319800 689800	2050775	2050775 00 2050775	489931 489930 979861	530629 540285 1070914	512700 512700 1025400
411 11 000000	85X127 1.5S-F-S-1U .2478	2	TERRANOVA, ROBERT & LINDA 34 GREENTREE TERR TENAFLY, NJ 34 GREENTREE TERR	07670	370000 257700 627700	1866152	1866152 00 1866152	445824 445824 891648	482858 491646 974504	466500 466500 933000
411 12 000000	85X126 2S-F-S-1U .2459	2	GU, HAO & HU, JIAQI 28 GREENTREE TERR TENAFLY, NJ 28 GREENTREE TERR	07670	370000 765400 1135400	3375544	3375544 00 3375544	806418 806418 1612836	873407 889301 1762708	843900 843900 1687800
411 13 000000	85X125 2S-F-S-1U .2439	2	22 GREENTREE TERRACE LLC 7 REUTEN DR #K CLOSTER, NJ 22 GREENTREE TERR	07624	370000 160700 530700	1577771	1577771 00 1577771	376930 376930 753860	408241 415670 823911	394400 394400 788800
411 14 000000	85X125 2S-F-S-1U .2439	2	ZHANG, REN-JIE & CHEN, YAN 16 GREENTREE TERRACE TENAFLY, NJ 16 GREENTREE TERR	07670	370000 216900 586900	1744854	1744854 00 1744854	416846 416846 833692	451473 459689 911162	436200 436200 872400
411 15 000000	85X125 2S-F-S-1U .2439	2	SHMUELI, SEGEV & DAYAN, ROTEM 10 GREENTREE TERR TENAFLY, NJ 10 GREENTREE TERR	07670	370000 232900 602900	1792422	1792422 00 1792422	428210 428210 856420	463781 472221 936002	448100 448100 896200
411 16 000000	117X125 IRR 2S-AL-S-AG-1U .0000	2	VERNA, YVES & EDITHA 277 KNICKERBOCKER RD TENAFLY, NJ 277 KNICKERBOCKER RD	07670	381600 373400 755000	2244615	2244615 00 2244615	536239 536239 1072478	580784 591353 1172137	561200 561200 1122400
411 17	13.26 AC 2SB3G 13.2600	15D	FRANCISCAN MISSIONARY SISTERS 253 KNICKERBOCKER RD TENAFLY, NJ 253 KNICKERBOCKER RD	07670	*EXEMPT*	00	00 00 00	00 00 00	00 00 00	00 00 00
411 18	100X200 2S-AL-L-AG-1U .4591	2	AMERLING, VICTOR & REBECCA 7 MARCOTTE LANE TENAFLY, NJ 7 MARCOTTE LN	07670	530000 356800 886800	2636456	2636456 00 2636456	629850 629850 1259700	682171 694585 1376756	659100 659100 1318200
411 19	100X200 2S-AL-L-AG-1U .4591	2	FERGENSEN, P EVERETT & LARAIN 9 MARCOTTE LN TENAFLY, NJ 9 MARCOTTE LN	07670	530000 450600 980600	2915324	2915324 00 2915324	696472 696471 1392943	754326 768055 1522381	728800 728800 1457600
411 20	100X200 2S-AL-L-AG-1U .4591	2	OWENS, JOHN M & ELIZABETH A BAKER 11 MARCOTTE LN TENAFLY, NJ 11 MARCOTTE LN	06605 07670	530000 550000 1080000	3210840	3210840 00 3210840	767070 767070 1534140	830790 845910 1676700	802700 802700 1605400
411 21	100X200 2S-AL-L-AG-1U .4591	2	BANGS, RICHARD P & JACQUELYN 13 MARCOTTE LN TENAFLY, NJ 13 MARCOTTE LN	02647 07670	530000 458000 988000	2937324	2937324 00 2937324	701727 701727 1403454	760019 773851 1533870	734300 734300 1468600
411 22	100X200 2S-AL-L-AG-1U .4591	2	CHEN, CHERYL 15 MARCOTTE LN TENAFLY, NJ 15 MARCOTTE LN	07670	530000 395000 925000	2750025	2750025 00 2750025	656982 656981 1313963	711556 724506 1436062	687500 687500 1375000
411 23	100X200 2S-AL-L-AG-1U .4591	2	LOGANATHAN, RAGHUNANDAN & DILSHAD CHAG 17 MARCOTTE LANE TENAFLY, NJ 17 MARCOTTE LN	07670	530000 571000 1101000	3273273	3273273 00 3273273	781986 781985 1563971	846944 862358 1709302	818300 818300 1636600

10889800

32375375

00

00

32375375

15468966

16906409

16187400

Block No. Lot No. Qualification Account No.	Land Dimensions Building Description Additional Lots Acreage	Prop. Class	Owner's Name Address City State Property Location	Billing Code Zip Code	Land Improvement Exemption Net Total	2025 Property Tax Special Dist	2025 Total Tax Deduction Net Tax	Amt.Billed 2025 1st Q 2nd Q Total	2nd Half 2025 3rd Q 4th Q Total	Preliminary 2026 Tax 1st Q 2nd Q Total
411 24	100X200 2S-AL-E-AG-1U .4591	2	HAN, TAE Y & CHUNG HEE 19 MARCOTTE LANE TENAFLY, NJ 19 MARCOTTE LN	07670	530000 404500 934500	2778269	2778269 00 2778269	663729 663729 1327458	718864 731947 1450811	694600 694600 1389200
411 25	102X200 IRR 2S-AL-L-AG-1U .0000	2	KRUMERMAN, ANDREW & Yael 21 MARCOTTE LN TENAFLY, NJ 21 MARCOTTE LN	07670	528000 302000 830000	2467590	2467590 00 2467590	589508 589507 1179015	638478 650097 1288575	616900 616900 1233800
411 26	.40 AC VACANT LAND .4000	15E	FRANCISCAN MISSIONARY SISTERS KNICKERBOCKER RD TENAFLY, NJ KNICKERBOCKER & MARCOTTE	07670	*EXEMPT*	00	00 00 00	00 00 00	00 00 00	00 00 00
412 1 000000	74X200 IRR 1.5S-F-F-1U .0000	2	ROSENBLUM, JANE 96 NORMAN PL TENAFLY, NJ 96 NORMAN PL	02640 07670	333500 350400 683900	2033235	2033235 00 2033235	485740 485740 971480	526090 535665 1061755	508300 508300 1016600
412 2.01	87X244 2SSTLAG3 .4873	2	HORTIG, SHIMIE & LIAT 88 NORMAN PLACE TENAFLY, NJ 88 NORMAN PL	07670 R-10	437300 1228100 1665400	4951234	4951234 00 4951234	1182851 1182850 2365701	1281109 1304424 2585533	1237800 1237800 2475600
412 2.02		2	JATHAVEDAM, ASHWIN & SIREESHA 86 NORMAN PLACE TENAFLY, NJ 86 NORMAN PL	07670 R-10	437300 1112700 1550000	4608150	4608150 00 4608150	1100888 1100887 2201775	1192338 1214037 2406375	1152000 1152000 2304000
412 3 000000	100X244 2S-AL-O-DG-1U .5601	2	CICERO, CARMEN J & NESSEL, LORI 82 NORMAN PL TENAFLY, NJ 82 NORMAN PL	07670	469000 208300 677300	2013613	2013613 00 2013613	481053 481052 962105	521013 530495 1051508	503400 503400 1006800
412 4 000000	75X244 2S-F-2-1U .4201	2	ZIV, SHAI & ORNA 80 NORMAN PL TENAFLY, NJ 80 NORMAN PL	07670	408000 302000 710000	2110830	2110830 00 2110830	504278 504277 1008555	546168 556107 1102275	527700 527700 1055400
412 5 000000	69X244 2S-F-O-AG-1U .3865	2	SIMANTOV, TAL 76 NORMAN PLACE TENAFLY, NJ 76 NORMAN PL	07670	390900 1105200 1496100	4447905	4447905 00 4447905	1062605 1062605 2125210	1150875 1171820 2322695	1112000 1112000 2224000
412 6 000000	10X244 .06 VACANT LAND .0560	15C	BOROUGH OF TENAFLY 100 RIVEREDGE RD TENAFLY, NJ NORMAN PL	07670	*EXEMPT*	00	00 00 00	00 00 00	00 00 00	00 00 00
412 7 000000	71X244 2S-S-O-1U .3977	2	WILSON, WILLIAM & NICOLE 72 NORMAN PL TENAFLY, NJ 72 NORMAN PL	07670	398200 421300 819500	2436374	2436374 00 2436374	582050 582050 1164100	630401 641873 1272274	609100 609100 1218200
412 8 000000	60X245 2S-ST-L-BIG-1U .3375	2	PATEL, NITIN P & UNNATI H 70 NORMAN PLACE TENAFLY, NJ 70 NORMAN PL	07670	371400 878600 1250000	3716250	3716250 00 3716250	887813 887812 1775625	961563 979062 1940625	929100 929100 1858200
412 9.101		2	MARKOV, NIKOLAI & EVELINA 68 NORMAN PL TENAFLY, NJ 68 NORMAN PLACE	07670 R-10	333500 538900 872400	2593645	2593645 00 2593645	619622 619622 1239244	671094 683307 1354401	648400 648400 1296800
412 9.102		2	SHIM, SANGTAEK & MOONJUNG KIM 66 NORMAN PLACE TENAFLY, NJ 66 NORMAN PL	07670 4	333500 538900 872400	2593645	2593645 00 2593645	619622 619622 1239244	671094 683307 1354401	648400 648400 1296800

12361500

36750740

00

00

36750740

17559512

19191228

18375400

Block No. Lot No. Qualification Account No.	Land Dimensions Building Description Additional Lots Acreage	Prop. Class	Owner's Name Address City State Property Location	Billing Code Zip Code	Land Improvement Exemption Net Total	2025 Property Tax Special Dist	2025 Total Tax Deduction Net Tax	Amt.Billed 2025 1st Q 2nd Q Total	2nd Half 2025 3rd Q 4th Q Total	Preliminary 2026 Tax 1st Q 2nd Q Total
412 10 000000	100X244 2S-S-O-DG-AG-1U .5601	2	GUS, DANIELA BEN-DOR & KAREV, ORI 64 NORMAN PL TENAFLY, NJ 64 NORMAN PL	07670 R10 004	469000 759500 1228500	3652331	3652331 00 3652331	872543 872542 1745085	945024 962222 1907246	913100 913100 1826200
412 11 000000	100X244 2S-F-O-1U .5601	2	VOSS, ROBERT S & N D SIMMONS 60 NORMAN PL TENAFLY, NJ 60 NORMAN PL	00369 07670	469000 177100 646100	1920855	1920855 00 1920855	458893 458892 917785	497013 506057 1003070	480200 480200 960400
412 12 000000	50X132 1.5S-AL-O-DG-1U .1515	2	REYNOLDS, RICHARD & CHERYL A 143 WESTERVELT AVE TENAFLY, NJ 143 WESTERVELT AVE	07670	327000 143000 470000	1397310	1397310 00 1397310	333818 333817 667635	361548 368127 729675	349300 349300 698600
412 13 000000	150X114 IRR 2S-S-L-1U .0000	2	REED, CARL & SUMIKO ARAI 147 WESTERVELT AVE TENAFLY, NJ 147 WESTERVELT AVE	07670	507000 713300 1220300	3627952	3627952 00 3627952	866718 866718 1733436	938716 955800 1894516	907000 907000 1814000
412 14 000000	50X102 2S-AL-O-DG-1U .1171	2	SIEGEL, DAVID M & PAI, WEI LI 151 WESTERVELT AVE TENAFLY, NJ 151 WESTERVELT AVE	07670 R10 004	315000 270600 585600	1740989	1740989 00 1740989	415923 415922 831845	450473 458671 909144	435200 435200 870400
412 15 000000	50X129,40X27 IRR 2S-AL-L-DG-1U .0000	2	TANNER, KENNETH J & HARRIET 153 WESTERVELT AVE TENAFLY, NJ 153 WESTERVELT AVE	00660 07670	333000 194400 527400	1567960 V1	1567960 -25000 1542960	368336 368336 736672	399453 406835 806288	385700 385700 771400
412 16 000000	50X101 2S-S-E-DG-1U .1159	2	KESSISOGLOU, J G & C P 155 WESTERVELT AVE TENAFLY, NJ 155 WESTERVELT AVE	00660 07670	315000 156500 471500	1401770 V1	1401770 -25000 1376770	328633 328633 657266	356452 363052 719504	344200 344200 688400
412 17 000000	100X99 2S-B-L-AG-1U .2273	2	ZHENG,YIXUE & CUI, ZHENYU 159 WESTERVELT AVE TENAFLY, NJ 159 WESTERVELT AVE	07670	401000 438600 839600	2496131	2496131 00 2496131	596326 596326 1192652	645862 657617 1303479	624000 624000 1248000
412 18 000000	100X99 1.5S-F-F-1U .2273	2	COVELLI, JOSEPH M & YI, CHRISTINE H 161 WESTERVELT AVE TENAFLY, NJ 161 WESTERVELT AVE	07670	401000 230100 631100	1876260	1876260 00 1876260	448239 448239 896478	485474 494308 979782	469100 469100 938200
412 19 000000	100X98 1.5S-F-F-1U .2250	2	BENJAMIN, JILL AUDREY & NATHANIEL D 165 WESTERVELT AVENUE TENAFLY, NJ 165 WESTERVELT AVE	07670	401000 117400 518400	1541203	1541203 00 1541203	368194 368193 736387	398780 406036 804816	385300 385300 770600
412 20 000000	100X98 2S-AL-S-1U .2250	2	STRAUSS, EREZ & KIRSHNER-,RONIT 169 WESTERVELT AVE TENAFLY, NJ 169 WESTERVELT AVE	07670 R10 004	401000 278400 679400	2019856	2019856 00 2019856	482544 482544 965088	522629 532139 1054768	505000 505000 1010000
412 21 000000	100X97 2S-B-L-AG-1U .2227	2	FRANK, DAVID & SHARON 175 WESTERVELT AVE TENAFLY, NJ 175 WESTERVELT AVE	07670	401000 417500 818500	2433401	2433401 00 2433401	581340 581340 1162680	629631 641090 1270721	608400 608400 1216800
412 22 000000	75X97 1.5S-AL-L-AG-1U .1670	2	SELICK, SANDRA 177 WESTERVELT AVE TENAFLY, NJ 177 WESTERVELT AVE	07670	357000 299400 656400	1951477	1951477 00 1951477	466208 466208 932416	504936 514125 1019061	487900 487900 975800
412 23 000000	71X183 IRR 1.5S-AL-F-AG-1U .0000	2	ARUSTAMYAN, HYAK & YELENA G 181 WESTERVELT AVE TENAFLY, NJ 181 WESTERVELT AVE	07670	339700 181100 520800	1548338	1548338 00 1548338	369899 369898 739797	400625 407916 808541	387100 387100 774200

9813600

29175833

00

50000

29125833

13915222

15210611

14563000

Block No. Lot No. Qualification Account No.	Land Dimensions Building Description Additional Lots Acreage	Prop. Class	Owner's Name Address City State Property Location	Billing Code Zip Code	Land Improvement Exemption Net Total	2025 Property Tax Special Dist	2025 Total Tax Deduction Net Tax	Amt.Billed 2025 1st Q 2nd Q Total	2nd Half 2025 3rd Q 4th Q Total	Preliminary 2026 Tax 1st Q 2nd Q Total
412 24 000000	97X226 2S-B-L-DG-1U .5033	2	ZHANG, HONG & LIU, CHENLU 278 KNICKERBOCKER RD TENAFLY, NJ 278 KNICKERBOCKER RD	07670	381800 341600 723400	2150668	2150668 00 2150668	513795 513795 1027590	556476 566602 1123078	537700 537700 1075400
412 25 000000	75X215 2S-S-O-1U .3702	2	WOLINSKY, DAVID & IANNA CONNE, NANCY 284 KNICKERBOCKER RD TENAFLY, NJ 284 KNICKERBOCKER RD	07670	333500 345000 678500	2017181	2017181 00 2017181	481905 481905 963810	521936 531435 1053371	504300 504300 1008600
413 1 000000	129X179 2S-F-O-DG-1U .5301	2	TIAMKIN, MIKHAIL & ANNA 260 KNICKERBOCKER RD TENAFLY, NJ 260 KNICKERBOCKER RD	01576 07670	434300 211500 645800	1919963	1919963 00 1919963	458680 458679 917359	496782 505822 1002604	480000 480000 960000
413 2 000000	102X103 IRR 2S-AL-L-AG-1U .0000	2	DICKMAN, G EMERSON III & GEORGETTE 178 WESTERVELT AVE TENAFLY, NJ 178 WESTERVELT AVE	01175 07670	408600 286100 694700	2065343 V1	2065343 -25000 2040343	487161 487161 974322	528148 537873 1066021	510100 510100 1020200
413 3 000000	100X100 2S-B-L-1U .2296	2	REY, GEORGINA 176 WESTERVELT AVE TENAFLY, NJ 176 WESTERVELT AVE	07670	405000 185800 590800	1756448	1756448 00 1756448	419616 419616 839232	454473 462743 917216	439100 439100 878200
413 4 000000	75X100 2S-S-O-1U .1722	2	STEFFE, LINDA 170 WESTERVELT AVE TENAFLY, NJ 170 WESTERVELT AVE	07670	360000 184200 544200	1617907	1617907 00 1617907	386518 386518 773036	418626 426245 844871	404500 404500 809000
413 5 000000	75X100 2S-AL-L-1U .1722	2	ZHANG, ZESHENG & HUANG, ZISHAN 166 WESERVELT AVENUE D TENAFLY, NJ 166 WESTERVELT AVE	07670	360000 315000 675000	2006775	2006775 00 2006775	497744 497743 995487	500919 510369 1011288	501700 501700 1003400
413 6 000000	73X100 IRR 2S-AL-S-1U .0000	15F	PEREZ, THOMAS M & KAREN GERENA 162 WESTERVELT AVENUE TENAFLY, NJ 162 WESTERVELT AVE	07670	*EXEMPT*	00	00 00 00	00 00 00	00 00 00	00 00 00
413 7 000000	100X100 IRR 2S-F-E-1U .0000	2	LIEBERMAN, HOWARD B & JAIME RUBIN 158 WESTERVELT AVE TENAFLY, NJ 158 WESTERVELT AVE	07670 R10 4	405900 228900 634800	1887260	1887260 00 1887260	450867 450867 901734	488320 497206 985526	471800 471800 943600
413 8 000000	51X100 IRR 2S-S-E-1U .0000	2	VAZQUEZ, CLAUDIO & MIYOUNG HUR 31 BURLINGTON ROAD TENAFLY, NJ 31 BURLINGTON RD	07670 R10 004	316800 292400 609200	1811152	1811152 00 1811152	432685 432684 865369	468627 477156 945783	452800 452800 905600
413 9 000000	75X102 2S-S-E-1U .1756	2	OSTWALD-BARNES, SUSAN J 35 BURLINGTON RD TENAFLY, NJ 35 BURLINGTON RD	07670	360000 290900 650900	1935126	1935126 00 1935126	469263 469262 938525	493744 502857 996601	483800 483800 967600
413 10 000000	75X101 2S-S-E-1U .1739	2	BONOM, DAVID P & PERRY, MARJORIE S 41 BURLINGTON ROAD TENAFLY, NJ 41 BURLINGTON RD	07670	360000 316900 676900	2012424	2012424 00 2012424	480769 480768 961537	520705 530182 1050887	503100 503100 1006200
413 11 000000	150X100 2S-F-L-AG-1U .3444	15F	ARC OF BERGEN & PASSAIC CTYS 223 MOORE ST HACKENSACK, NJ 55 BURLINGTON RD	07601	*EXEMPT*	00	00 00 00	00 00 00	00 00 00	00 00 00
413 12 000000	100X100 2S-S-E-AG-1U .2296	2	JEONG, JAEYOON & KIM, YUYOUNG 59 BURLINGTON ROAD TENAFLY, NJ 59 BURLINGTON RD	07670	405000 348000 753000	2238669	2238669 00 2238669	534819 534818 1069637	579245 589787 1169032	559700 559700 1119400

7877200

23418916

00

25000

23393916

11227638

12166278

11697200

Block No. Lot No. Qualification Account No.	Land Dimensions Building Description Additional Lots Acreage	Prop. Class	Owner's Name Address City State Property Location	Billing Code Zip Code	Land Improvement Exemption Net Total	2025 Property Tax Special Dist	2025 Total Tax Deduction Net Tax	Amt.Billed 2025 1st Q 2nd Q Total	2nd Half 2025 3rd Q 4th Q Total	Preliminary 2026 Tax 1st Q 2nd Q Total
413 13 000000	100X100 2S-AL-L-AG-1U .2296	2	MATTESON, TIMOTHY & ILANA 67 BURLINGTON RD TENAFLY, NJ 67 BURLINGTON RD	07670	405000 343200 748200	2224399	2224399 00	531409 531409	575553 586028	556100 556100 1112200
413 14 000000	100X147 2S-S-E-AG-1U .3375	2	COBURN, PAUL E & IONIE M 248 KNICKERBOCKER RD TENAFLY, NJ 248 KNICKERBOCKER RD	07670	365400 259000 624400	1856341	1856341 00	443480 443480	480320 489061	464100 464100 928200
414 1 000000	78X100 IRR 1.5S-B-R-1U .0000	2	BONILLA, ANTONIO & ALEXANDRA 10 SCHULTZ CT TENAFLY, NJ 10 SCHULTZ CT	07670	365800 224000 589800	1753475	1753475 00	418906 418905	453704 461960	438400 438400 876800
414 2 000000	125X100 2S-F-E-DG-1U .2870	2	LEE, FONG L & KARLAI 152 WESTERVELT AVE TENAFLY, NJ 152 WESTERVELT AVE	07670	450000 173000 623000	1852179	1852179 00	442486 442486	479243 487964	463000 463000 926000
414 3 000000	50X98 2S-S-E-DG-1U .1125	2	STOLER, JUDITH GOLDSTEIN 148 WESTERVELT AVE TENAFLY, NJ 148 WESTERVELT AVE	01576 07670	313000 142500 455500	1354202	1354202 00	323519 323519	350394 356770	338600 338600 677200
414 4 000000	50X91 IRR 1.5S-S-O-AG-1U .0000	2	LUMAJ, PAULIN 1 PALMER AVE TENAFLY, NJ 1 PALMER AVE	07670	311000 509200 820200	2438455	2438455 00	582548 582547	630939 642421	609600 609600 1219200
414 5 000000	100X110 2S-AL-L-AG-1U .2525	2	ROSENBERG, ALAN & AMIT 11 BURLINGTON RD TENAFLY, NJ 11 BURLINGTON RD	07670	409000 310900 719900	2140263	2140263 00	511309 511309	553783 563862	535100 535100 1070200
414 6 000000	100X100 2S-B-L-DG-1U .2296	2	THOMAS, EARL & MARYANN RIORDAN 15 BURLINGTON RD TENAFLY, NJ 15 BURLINGTON RD	07670	405000 228800 633800	1884287	1884287 00	450157 450156	487551 496423	471100 471100 942200
414 7 000000	100X100 1.5S-AL-R-AG-1U .2296	2	NGUYEN, CHRISTOPHER NHIE N Q 1 SCHULTZ CT TENAFLY, NJ 1 SCHULTZ CT	07670	405000 246200 651200	1936018	1936018 00	462515 462515	500936 510052	484000 484000 968000
415 1 000000	74X165 1.5S-AL-R-AG-1U .2803	2	KAGY, THEODORE & MCCORMACK, KATHERINE 80 BURLINGTON RD TENAFLY, NJ 80 BURLINGTON RD	07670	338600 177000 515600	1532879	1532879 00	366205 366205	396625 403844	383200 383200 766400
415 2 000000	150X110 1.5S-AL-R-AG-1U .3788	2	SHAHRAZAD, REZA & SARA VAKILI- 68 BURLINGTON RD TENAFLY, NJ 68 BURLINGTON RD	07670	501000 208500 709500	2109344	2109344 00	503923 503922	545783 555716	527300 527300 1054600
415 3 000000	75X109 2S-S-L-1U .1877	2	ELJAOUHARI, RADOUANE & FATIMA 58 BURLINGTON RD TENAFLY, NJ 58 BURLINGTON RD	07670	363000 250100 613100	1822746	1822746 00	435455 435454	471627 480210	455700 455700 911400
415 4 000000	75X108 2S-S-E-1U .1860	1	PINNACLE 52 LLC PO BOX 86 ALPINE, NJ 52 BURLINGTON RD	07620	363000 0 363000	1079199	1079199 00	257821 257821	279238 284319	269800 269800 539600
415 5 000000	150X107 2.5S-AL-E-AG-1U .3685	2	LAUFER, RICHARD J & EVELYN REINER 46 BURLINGTON RD TENAFLY, NJ 46 BURLINGTON RD	07670 R10 4	450900 402500 853400	2537158	2537158 00	606128 606127	656478 668425	634300 634300 1268600

8920600

26520945

00

00

26520945

12671716

13849229

13260600

Block No. Lot No. Qualification Account No.	Land Dimensions Building Description Additional Lots Acreage	Prop. Class	Owner's Name Address City State Property Location	Billing Code Zip Code	Land Improvement Exemption Net Total	2025 Property Tax Special Dist	2025 Total Tax Deduction Net Tax	Amt.Billed 2025 1st Q 2nd Q Total	2nd Half 2025 3rd Q 4th Q Total	Preliminary 2026 Tax 1st Q 2nd Q Total
415 6 000000	112X107 1.5S-B-F-AG-1U .2751	2	SCHIFFMAN, JOSHUA P & JULIE L 32 BURLINGTON RD TENAFLY, NJ 32 BURLINGTON RD	07670	431100 829900 1261000	3748953	3748953 00 3748953	895626 895625 1791251	970024 987678 1957702	937200 937200 1874400
415 7 000000	112X106 2S-AL-O-1U .2725	2	GIBBONS, JOHN & HILDA L 20 BURLINGTON RD TENAFLY, NJ 20 BURLINGTON RD	07670	431100 425500 856600	2546672	2546672 00 2546672	608401 608400 1216801	658939 670932 1329871	636700 636700 1273400
415 8 000000	75X106 1.5S-AL-F-AG-1U .1825	2	BAK, HYEONUK & HWANG, MINSU 16 BURLINGTON ROAD TENAFLY, NJ 16 BURLINGTON RD	07670	363000 245300 608300	1808476	1808476 00 1808476	432045 432045 864090	467935 476451 944386	452100 452100 904200
415 9 000000	53X153 2S-AL-O-AG-1U .1862	2	PRASHAD, SUYEN 12 BURLINGTON RD TENAFLY, NJ 21 PALMER AVE	07670 02640	341600 180600 522200	1552501	1552501 00 1552501	370893 370892 741785	401703 409013 810716	388100 388100 776200
415 10 000000	53X145 1.5S-B-L-DG-1U .1764	2	HELLER, DARYL 25 PALMER AVE TENAFLY, NJ 25 PALMER AVE	07670	339500 161100 500600	1488284	1488284 00 1488284	355552 355551 711103	385086 392095 777181	372100 372100 744200
415 11 000000	106X132 2S-AL-L-AG-1U .3212	2	TOPFER, JEFFREY E & LISA R 105 SUSSEX RD TENAFLY, NJ 105 SUSSEX RD	07670	435100 241500 676600	2011532	2011532 00 2011532	480556 480555 961111	520474 529947 1050421	502900 502900 1005800
415 12 000000	75X106 2S-AL-L-AG-1U .1825	2	HORBACEWICZ, MICHAEL & JILL S 115 SUSSEX RD TENAFLY, NJ 115 SUSSEX RD	07670	363000 333900 696900	2071884	2071884 00 2071884	494974 494973 989947	536090 545847 1081937	518000 518000 1036000
415 13 000000	75X106 2S-S-E-DG-1U .1825	2	LU, GIANG-TZE & GUO, SHERRY 121 SUSSEX RD TENAFLY, NJ 121 SUSSEX RD	07670	363000 493500 856500	2546375	2546375 00 2546375	608330 608329 1216659	658863 670853 1329716	636600 636600 1273200
415 14 000000	50X106 2S-AL-O-1U .1217	2	YOON, RICHARD K & TILUN J CHAN- 125 SUSSEX RD TENAFLY, NJ 125 SUSSEX RD	07670 R10 4	317000 303000 620000	1843260	1843260 00 1843260	440355 440355 880710	476935 485615 962550	460800 460800 921600
415 15 000000	75X107 2S-S-E-AG-1U .1842	2	GREENWAY, IAN M & VICTORIA ESTANY 127 SUSSEX RD TENAFLY, NJ 127 SUSSEX RD	07670	363000 285800 648800	1928882	1928882 00 1928882	460811 460810 921621	499089 508172 1007261	482200 482200 964400
415 16 000000	75X107 2S-F-L-1U .1842	2	MANGASER, JEFFREY & EILEEN C 131 SUSSEX RD TENAFLY, NJ 131 SUSSEX RD	07670	363000 165100 528100	1570041	1570041 00 1570041	375083 375083 750166	406241 413634 819875	392500 392500 785000
415 17 000000	75X108 2S-F-O-1U .1860	2	KIM, DONG EUN & JU, IN YOUNG 139 SUSSEX RD TENAFLY, NJ 139 SUSSEX RD	07670 R10 004	363000 276900 639900	1902423	1902423 00 1902423	454489 454489 908978	492243 501202 993445	475600 475600 951200
415 18 000000	75X108 2S-AL-O-1U .1860	2	GIVNER, ELIZABETH 147 SUSSEX RD TENAFLY, NJ 147 SUSSEX RD	07670	363000 276300 639300	1900639	1900639 00 1900639	454063 454063 908126	491782 500731 992513	475200 475200 950400
415 19 000000	100X108 2S-F-O-DG-1U .2479	2	RAMSETTY, ANITA N & ECKERT, MARK A 157 SUSSEX RD TENAFLY, NJ 157 SUSSEX RD	07670	409000 459100 868100	2580861	2580861 00 2580861	616568 616568 1233136	667786 679939 1347725	645200 645200 1290400

9922900

29500783

00

00

29500783

14095484

15405299

14750400

Block No. Lot No. Qualification Account No.	Land Dimensions Building Description Additional Lots Acreage	Prop. Class	Owner's Name Address City State Property Location	Billing Code Zip Code	Land Improvement Exemption Net Total	2025 Property Tax Special Dist	2025 Total Tax Deduction Net Tax	Amt.Billed 2025 1st Q 2nd Q Total	2nd Half 2025 3rd Q 4th Q Total	Preliminary 2026 Tax 1st Q 2nd Q Total
415 20 000000	75X109 2S-AL-O-AG-1U .1877	2	ZIDKONY, LETAL YISRAELA 159 SUSSEX RD TENAFLY, NJ 159 SUSSEX RD	07670	363000 260400 623400	1853368	1853368 00 1853368	442770 442770 885540	479551 488277 967828	463300 463300 926600
415 21 000000	75X109 1.5S-AL-F-AG-1U .1877	2	BAROUS, JOHN & LEVINA 165 SUSSEX RD TENAFLY, NJ 165 SUSSEX RD	07670	363000 146200 509200	1513852	1513852 00 1513852	361660 361659 723319	391702 398831 790533	378500 378500 757000
415 22 000000	75X182 1.5S-AL-R-AG-1U .3134	2	ALI, ABDULLAH M. & DAHIA, CHITRA L. 177 SUSSEX RD TENAFLY, NJ 177 SUSSEX RD	07670	344200 382100 726300	2159290	2159290 00 2159290	515855 515855 1031710	558706 568874 1127580	539800 539800 1079600
415 23 000000	71X174 AV. 2S-AL-L-AG-1U .2836	2	LUNA, JOSE A & SANDRA 230 KNICKERBOCKER ROAD TENAFLY, NJ 230 KNICKERBOCKER RD	07670	317200 207100 524300	1558744	1558744 00 1558744	372384 372384 744768	403318 410658 813976	389700 389700 779400
501 1 000000	88X320-50% 2S-F-L-1U .6465	2	FEROLIE, JAMES & LESLIE H 44 MARCOTTE LN TENAFLY, NJ MARCOTTE LN	07670 R20 005	362900 91100 454000	1349742	1349742 00 1349742	322454 322453 644907	349240 355595 704835	337400 337400 674800
501 2 000000	100X320 1.5S-F-R-AG-1U .7346	2	VENINO, THOMAS M JR & MIEKE A 40 MARCOTTE LN TENAFLY, NJ 40 MARCOTTE LN	07670 R20 0005	605000 220000 825000	2452725	2452725 00 2452725	585957 585956 1171913	634631 646181 1280812	613200 613200 1226400
501 3.01		2	KALFAYAN, ALEXANDER H & TRACI E 28 MARCOTTE LN TENAFLY, NJ 28 MARCOTTE LN	07670	568700 280000 848700	2523185	2523185 00 2523185	602790 602789 1205579	652862 664744 1317606	630800 630800 1261600
501 4.01	2S-AL-L-AG-1U .0000	2	VAYNSHENKER, SANTA 16 MARCOTTE LN TENAFLY, NJ 16 MARCOTTE LN	07670	509800 688800 1198600	3563438	3563438 00 3563438	851306 851306 1702612	922023 938803 1860826	890900 890900 1781800
501 5 000000	101X215 IRR 1S-F-R-1U .0000	2	HELLER, STANLEY S & RITA 14 MARCOTTE LN TENAFLY, NJ 14 MARCOTTE LN	07670	540000 190700 730700	2172371	2172371 00 2172371	518980 518980 1037960	562091 572320 1134411	543100 543100 1086200
501 6	116X317 AV 2S-F-O-DG-1U .8442	2	ALPERT, CHRISTINE 12 MARCOTTE LN TENAFLY, NJ 12 MARCOTTE LN	07670	643700 404800 1048500	3117191	3117191 00 3117191	744698 744697 1489395	806559 821237 1627796	779300 779300 1558600
501 7	100X317 2S-AL-L-AG-1U .7277	2	FARRELL, TIMOTHY & ELIZABETH 10 MARCOTTE LANE TENAFLY, NJ 10 MARCOTTE LN	07670	605000 435800 1040800	3094298	3094298 00 3094298	739229 739228 1478457	800635 815206 1615841	773600 773600 1547200
501 8	100X316 IRR 2S-F-L-AG-1U .0000	2	GOLDSTEIN, IRA M & SOPHIA L 8 MARCOTTE LN TENAFLY, NJ 8 MARCOTTE LN	07670 R20 5	605000 579200 1184200	3520627	3520627 00 3520627	841078 841078 1682156	910946 927525 1838471	880200 880200 1760400
501 9	100X200 2.5S-F-L-1U .4591	2	SARNAK, SHERYL 6 MARCOTTE LN TENAFLY, NJ 6 MARCOTTE LN	07670	530000 685500 1215500	3613682	3613682 00 3613682	863309 863309 1726618	935024 952040 1887064	903400 903400 1806800
501 10	129X155 2S-AL-L-AG-1U .4590	2	YECIES, ERIC & WENDY A 4 MARCOTTE LN TENAFLY, NJ 4 MARCOTTE LN	07670	564800 394600 959400	2852296	2852296 00 2852296	681414 681414 1362828	738019 751449 1489468	713100 713100 1426200

Block No. Lot No. Qualification Account No.	Land Dimensions Building Description Additional Lots Acreage	Prop. Class	Owner's Name Address City State Property Location	Billing Code Zip Code	Land Improvement Exemption Net Total	2025 Property Tax Special Dist	2025 Total Tax Deduction Net Tax	Amt.Billed 2025 1st Q 2nd Q Total	2nd Half 2025 3rd Q 4th Q Total	Preliminary 2026 Tax 1st Q 2nd Q Total
501 11	150X155 IRR 2S-AL-L-AG-1U .0000	2	WALLACH, PETER & MARGARITA 2 MARCOTTE LANE TENAFLY, NJ 2 MARCOTTE LN	07670	538400 186700 725100	2155722	2155722 00	515003 515002 1030005	557783 567934 1125717	538900 538900 1077800
501 12	100X222 2S-AL-L-AG-1U .5096	2	SINGH, HARMEET & LAMBA, PRERANA 197 KNICKERBOCKER RD TENAFLY, NJ 197 KNICKERBOCKER RD	07670 R20 005	474000 296000 770000	2289210	2289210 00	546893 546892 1093785	592323 603102 1195425	572300 572300 1144600
501 13	62X335 AV. 2S-S-L-AG-1U .4768	2	KNICKERBOCKER COUNTRY CLUB 188 KNICKERBOCKER RD TENAFLY, NJ 191 KNICKERBOCKER RD	07670	510800 411500 922300	2741998	2741998 00	655064 655063 1310127	709480 722391 1431871	685500 685500 1371000
501 14	15.11 AC 2SF2G 15.1100	4A	KNICKERBOCKER COUNTRY CLUB 188 KNICKERBOCKER RD TENAFLY, NJ 163 KNICKERBOCKER RD	07670	2558300 441700 3000000	8919000	8919000 00	2130750 2130750 4261500	2307750 2349750 4657500	2229800 2229800 4459600
501 15.01	118X230,32X230 2S-B-O-DG-1U .0000	IRR 2	PEREZ, REMBERTO & MARTA 123 KNICKERBOCKER RD TENAFLY, NJ 123 KNICKERBOCKER RD	07670 R20 5	511700 1088300 1600000	4756800	4756800 00	1136400 1136400 2272800	1230800 1253200 2484000	1189200 1189200 2378400
501 15.02	105X158,25X76 2S-B-L-AG-1U .3809	2	POMERANZ, BRUCE & MIRIAM 107 KNICKERBOCKER RD TENAFLY, NJ 107 KNICKERBOCKER RD	07670 R20 5	508500 566500 1075000	3195975	3195975 00	763519 763519 1527038	826944 841993 1668937	799000 799000 1598000
501 16 000000	134X195 2S-AL-L-AG-1U .5999	2	OSHIN, CAROLYN & L. WITMAN,CO-TRSTS 11 CRABTREE LN TENAFLY, NJ 11 CRABTREE LN	07670	605900 405000 1010900	3005406	3005406 00	717992 717992 1435984	777635 791787 1569422	751400 751400 1502800
501 17 000000	115X184 2S-AL-S-1U .4858	2	GU, YIBIAO & DAI, WEI 21 CRABTREE LANE TENAFLY, NJ 21 CRABTREE LN	07670 R20 005	548900 323300 872200	2593051	2593051 00	619480 619480 1238960	670940 683151 1354091	648300 648300 1296600
501 18 000000	110X188 2S-AL-L-AG-1U .4747	2	DONGARIS, SPIRO & MARIA BAROUS- 31 CRABTREE LANE TENAFLY, NJ 31 CRABTREE LN	07670	543400 496600 1040000	3091920	3091920 00	738660 738660 1477320	800020 814580 1614600	773000 773000 1546000
501 19 000000	110X188 2S-F-S-AG-1U .4747	2	LAW, CHUEN LAI MICHAEL&YAT HUNG LAM 39 CRABTREE LANE TENAFLY, NJ 39 CRABTREE LN	07670	543400 231400 774800	2303480	2303480 00	550302 550301 1100603	596015 606862 1202877	575900 575900 1151800
501 20 000000	110X188 2S-F-L-1U .4747	2	SIMONS, SUNISA 49 CRABTREE LANE TENAFLY, NJ 49 CRABTREE LN	07670	543400 636700 1180100	3508437	3508437 00	838166 838166 1676332	907792 924313 1832105	877100 877100 1754200
501 21 000000	110X188 2S-F-L-AG-1U .4747	2	TARTAKOVSKY, GUY & GAL 57 CRABTREE LN TENAFLY, NJ 57 CRABTREE LN	07670	543400 864700 1408100	4186281	4186281 00	826731 826731 1653462	1256553 1276266 2532819	1046600 1046600 2093200
501 22 000000	110X188 2S-AL-S-1U .4747	2	CHANG, YOUNG JIN & RHEE, KA YOUNG 67 CRABTREE LANE TENAFLY, NJ 67 CRABTREE LN	07670	543400 318700 862100	2563023	2563023 00	612307 612306 1224613	663171 675239 1338410	640800 640800 1281600
501 23 000000	110X188 IRR 2S-F-L-AG-1U .0000	2	VON DOHLEN, MARY L 77 CRABTREE LN TENAFLY, NJ 77 CRABTREE LN	07670	543400 383000 926400	2754187	2754187 00	657976 657975 1315951	712634 725602 1438236	688500 688500 1377000

16167000

48064490

00

00

48064490

22618480

25446010

24032600

Block No. Lot No. Qualification Account No.	Land Dimensions Building Description Additional Lots Acreage	Prop. Class	Owner's Name Address City State Property Location	Billing Code Zip Code	Land Improvement Exemption Net Total	2025 Property Tax Special Dist	2025 Total Tax Deduction Net Tax	Amt.Billed 2025 1st Q 2nd Q Total	2nd Half 2025 3rd Q 4th Q Total	Preliminary 2026 Tax 1st Q 2nd Q Total
501 24 000000	112X203 IRR 2S-F-L-AG-1U .0000	2	CROSBY, CHRISTOPHER M 4 NORTHROP LN TENAFLY, NJ 4 NORTHROP LN	07670	526300 384500 910800	2707808	2707808 00 2707808	646896 646896 1293792	700633 713383 1414016	677000 677000 1354000
501 25 000000	103X203 2S-F-L-2AG-1U .4800	2	GOLD, STEVEN & TANIA 12 NORTHROP LN TENAFLY, NJ 12 NORTHROP LN	07670	509200 790800 1300000	3864900	3864900 00 3864900	923325 923325 1846650	1000025 1018225 2018250	966200 966200 1932400
501 26 000000	103X203 2S-AL-L-AG-1U .4800	2	LIEBERMAN, BRUCE & PHYLLIS 20 NORTHROP LN TENAFLY, NJ 20 NORTHROP LN	07670 R20 05	509200 616600 1125800	3347003	3347003 00 3347003	799600 799599 1599199	866022 881782 1747804	836800 836800 1673600
501 27 000000	102X203 2S-AL-L-AG-1U .4753	2	VAN POZNAK, ALAN & DOROTHY 28 NORTHROP LN TENAFLY, NJ 28 NORTHROP LN	07670	507300 312300 819600	2436671	2436671 -25000 2411671	575871 575871 1151742	624227 635702 1259929	602900 602900 1205800
501 28 000000	102X200 2S-F-S-AG-1U .4683	2	KOO, JACHEUL & KIM, JIYOUNG 36 NORTHROP LANE TENAFLY, NJ 36 NORTHROP LN	07670	534000 220900 754900	2244318	2244318 00 2244318	536168 536168 1072336	580707 591275 1171982	561100 561100 1122200
501 29 000000	117X168 IRR 2S-F-S-AG-1U .0000	2	SADIO, ASMA 44 NORTHROP LANE TENAFLY, NJ 44 NORTHROP LN	07670	563500 189400 752900	2238372	2238372 00 2238372	534748 534747 1069495	579168 589709 1168877	559600 559600 1119200
501 30 000000	100X255 2S-S-O-AG-1U .5854	2	SAPOZHNIKOV, DAN & VICTORIA 50 NORTHROP LN TENAFLY, NJ 50 NORTHROP LN	07670	514900 848000 1362900	4051902	4051902 00 4051902	968000 968000 1936000	1048411 1067491 2115902	1013000 1013000 2026000
501 31 000000	2X724 VACANT LAND .0332	15C	BOROUGH OF TENAFLY 100 RIVEREDGE RD TENAFLY, NJ NORTHROP LN	07670	*EXEMPT*	00	00 00 00	00 00 00	00 00 00	00 00 00
501 32 000000	ASSESSED IN VACANT LAND .0000	1	SURI, JAGDEEP S & SARABJIT S 151 MACKAY DR BERGENFIELD, NJ MACKAY DR	07621	0 0 0	00	00 00 00	00 00 00	00 00 00	00 00 00
501 33 000000	ASSESSED IN VACANT LAND .0000	1	GUTTENBERG, W & A 143 MACKAY DR BERGENFIELD, NJ MACKAY DR	07621	0 0 0	00	00 00 00	00 00 00	00 00 00	00 00 00
501 34 000000	ASSESSED IN VACANT LAND .0000	1	ANDERSON, MARK H & ELYSE 135 MACKAY DR BERGENFIELD, NJ MACKAY DR	07621	0 0 0	00	00 00 00	00 00 00	00 00 00	00 00 00
501 35 000000	ASSESSED IN VACANT LAND .0000	1	MULCAHY, H & H 127 MACKAY DR BERGENFIELD, NJ MACKAY DR	07621	0 0 0	00	00 00 00	00 00 00	00 00 00	00 00 00
502 1 000000	88X196 IRR 2S-B-L-DG-1U .0000	2	STEIN, CLIFFORD S & REBECCA IVRY 180 SUSSEX RD TENAFLY, NJ 180 SUSSEX RD	07670 R10 5	417700 368900 786600	2338562	2338562 00 2338562	558683 558683 1117366	605092 616104 1221196	584600 584600 1169200
502 2 000000	75X100 1.5S-AL-O-DG-1U .1722	2	SONNENBERG, DEBORAH & DAVID 8 OLD SMITH RD TENAFLY, NJ 170 SUSSEX RD	07670	360000 145000 505000	1501365	1501365 00 1501365	358677 358676 717353	388471 395541 784012	375300 375300 750600

8318500

24730901

00

25000

24705901

11803933

12901968

12353000

Block No. Lot No. Qualification Account No.	Land Dimensions Building Description Additional Lots Acreage	Prop. Class	Owner's Name Address City State Property Location	Billing Code Zip Code	Land Improvement Exemption Net Total	2025 Property Tax Special Dist	2025 Total Tax Deduction Net Tax	Amt.Billed 2025 1st Q 2nd Q Total	2nd Half 2025 3rd Q 4th Q Total	Preliminary 2026 Tax 1st Q 2nd Q Total
502 3 000000	75X100 2S-AL-L-AG-1U .1722	2	TARTAKOVSKY, GUY & GAL 160 SUSSEX RD TENAFLY, NJ 160 SUSSEX RD	07670	360000 214800 574800	1708880	1708880 00 1708880	408252 408252 816504	442165 450211 892376	427200 427200 854400
502 4 000000	50X100 2S-S-O-DG-1U .1148	2	LEE, KYOKO H & GILBERT 156 SUSSEX RD TENAFLY, NJ 156 SUSSEX RD	07670	315000 169200 484200	1439527	1439527 00 1439527	343903 343903 687806	372471 379250 751721	359900 359900 719800
502 5 000000	50X100 1.5S-AL-O-DG-1U .1148	2	KRAUZE, NADAV 33 EAGER PL TENAFLY, NJ 154 SUSSEX RD	07670	315000 165100 480100	1427337	1427337 00 1427337	340991 340991 681982	369317 376038 745355	356800 356800 713600
502 6 000000	50X100 2S-S-O-1U .1148	2	HACKMAN, DANIEL AARON & STEPHANIE 148 SUSSEX RD TENAFLY, NJ 148 SUSSEX RD	07670	315000 207300 522300	1552798	1552798 00 1552798	370964 370963 741927	401780 409091 810871	388200 388200 776400
502 7 000000	100X100 2S-AL-L-1U .2296	2	LEHRFELD, RICHARD & RANDI 140 SUSSEX RD TENAFLY, NJ 140 SUSSEX RD	07670	405000 395800 800800	2380778	2380778 00 2380778	568769 568768 1137537	616015 627226 1243241	595200 595200 1190400
502 8 000000	50X100 2S-AL-S-1U .1148	2	DONOVAN, SUZANNE 136 SUSSEX RD TENAFLY, NJ 136 SUSSEX RD	07670	315000 149300 464300	1380364	1380364 00 1380364	329769 329769 659538	357163 363663 720826	345100 345100 690200
502 9 000000	75X100 2S-F-O-DG-1U .1722	2	COHAN, ROBERT J & BARBARA B 132 SUSSEX RD TENAFLY, NJ 132 SUSSEX RD	01175 07670	360000 146100 506100	1504635	1504635 00 1504635	359458 359457 718915	389318 396402 785720	376200 376200 752400
502 10 000000	75X100 1.5S-AL-S-1U .1722	2	COHEN, SHAIN & ELIYAHU 126 SUSSEX RD TENAFLY, NJ 126 SUSSEX RD	07670	360000 249500 609500	1812044	1812044 00 1812044	432898 432897 865795	468858 477391 946249	453000 453000 906000
502 11 000000	100X100 2S-B-O-DG-1U .2296	2	BB 120 SUSSEX RD LLC 120 SUSSEX RD TENAFLY, NJ 120 SUSSEX RD	07670	405000 437600 842600	2505050	2505050 00 2505050	598457 598457 1196914	648170 659966 1308136	626300 626300 1252600
502 12 000000	50X100 2S-S-O-DG-1U .1148	2	STANDLER, STEVEN G TRSTE 6 JANE CT HILLSDALE, NJ 112 SUSSEX RD	07642	315000 180100 495100	1471932	1471932 00 1471932	351645 351645 703290	380856 387786 768642	368000 368000 736000
502 13 000000	75X116 2S-S-O-AG-1U .1997	2	OLIVIA CATONA TRST C/O P DENINGER PO BOX 310 WAYLAND, MA 43 PALMER AVE	01778	369000 289300 658300	1957126	1957126 00 1957126	467558 467557 935115	506398 515613 1022011	489300 489300 978600
502 14 000000	110X108 2S-B-L-AG-1U .2727	2	HOLLANDER, MITCHELL D & LAURA S 51 PALMER AVE TENAFLY, NJ 51 PALMER AVE	07670	425000 375900 800900	2381076	2381076 00 2381076	568840 568839 1137679	616092 627305 1243397	595300 595300 1190600
502 15 000000	88X115 IRR 2S-B-L-DG-1U .0000	2	DEKEL, AVIV & TALYA 67 ERLEDON RD TENAFLY, NJ 67 ERLEDON RD	07670	398000 390600 788600	2344508	2344508 00 2344508	560104 560103 1120207	606630 617671 1224301	586100 586100 1172200
502 16 000000	75X200 2S-B-L-AG-1U .3444	2	SHAPIRO, PETER & SHERMAN, ELENA 75 ERLEDON RD TENAFLY, NJ 75 ERLEDON RD	07670	513000 462000 975000	2898675	2898675 00 2898675	692494 692494 1384988	750019 763668 1513687	724700 724700 1449400

9002600

26764730

00

00

26764730

12788197

13976533

13382600

Block No. Lot No. Qualification Account No.	Land Dimensions Building Description Additional Lots Acreage	Prop. Class	Owner's Name Address City State Property Location	Billing Code Zip Code	Land Improvement Exemption Net Total	2025 Property Tax Special Dist	2025 Total Tax Deduction Net Tax	Amt.Billed 2025 1st Q 2nd Q Total	2nd Half 2025 3rd Q 4th Q Total	Preliminary 2026 Tax 1st Q 2nd Q Total
502 17 000000	75X200 2S-B-L-1U .3444	2	DISTEFANO, SCOTT & CHRISTINA 79 ERLEDON RD TENAFLY, NJ 79 ERLEDON RD	07670	513000 187900 700900	2083776	2083776 00 2083776	497815 497814 995629	539167 548980 1088147	520900 520900 1041800
502 18 000000	75X200 2S-AL-L-1U .3444	2	LEV, RAN & Yael 85 ERLEDON RD TENAFLY, NJ 85 ERLEDON RD	07670	513000 709400 1222400	3634195	3634195 00 3634195	868210 868209 1736419	940332 957444 1897776	908500 908500 1817000
502 19 000000	108X200 2S-ASST-L-AG-1U .4959	2	CLINGHAM JR, JAMES H & ELIZABETH A 93 ERLEDON RD TENAFLY, NJ 93 ERLEDON RD	07670	593500 1047100 1640600	4877504	4877504 00 4877504	1165237 1165236 2330473	1262031 1285000 2547031	1219400 1219400 2438800
502 20 000000	108X200 2S-ST-L-3BG-1U .4959	2	LIMBARDO, ANTHONY D & ROSEMARY 101 ERLEDON RD TENAFLY, NJ 101 ERLEDON RD	07670	593500 727000 1320500	3925847	3925847 00 3925847	937886 937885 1875771	1015795 1034281 2050076	981500 981500 1963000
502 21 000000	108X200 2S-F-S-1U .4959	2	CHOI, HOSUNG & KIM, ELI 111 ERLEDON RD TENAFLY, NJ 111 ERLEDON RD	07670	546000 219000 765000	2274345	2274345 00 2274345	543342 543341 1086683	588476 599186 1187662	568600 568600 1137200
502 22 000000	108X200 2S-F-O-1U .4959	2	XU, YURAN 119 ERLEDON RD TENAFLY, NJ 119 ERLEDON RD	07670	546000 365800 911800	2710781	2710781 00 2710781	647606 647606 1295212	701402 714167 1415569	677700 677700 1355400
502 23 000000	108X200 2.5S-F-L-DG-1U .4959	2	TOONKEL, FELICE FINE 127 ERLEDON RD TENAFLY, NJ 127 ERLEDON RD	07670	546000 460300 1006300	2991730	2991730 00 2991730	714725 714724 1429449	774097 788184 1562281	747900 747900 1495800
502 24 000000	98X200 1S-F-R-1U .4500	2	HODAK, DANIEL & AYALA 137 ERLEDON RD TENAFLY, NJ 137 ERLEDON RD	07670	538000 229900 767900	2282967	2282967 00 2282967	545401 545401 1090802	590707 601458 1192165	570700 570700 1141400
502 25 000000	83X200, 23X157 1S-F-R-1U .0000	IRR 2	KAPLAN, MARC & DEBRA 200 KNICKERBOCKER RD TENAFLY, NJ 200 KNICKERBOCKER RD	07670 R20 005	466200 162600 628800	1869422	1869422 00 1869422	446606 446605 893211	483704 492507 976211	467400 467400 934800
503 1 000000	23.83 AC 1SFP 23.8300	4A	KNICKERBOCKER COUNTRY CLUB 188 KNICKERBOCKER RD TENAFLY, NJ 188 KNICKERBOCKER RD	07670	5119700 3107500 8227200	24459466	24459466 00 24459466	5843369 5843369 11686738	6328774 6443954 12772728	6114900 6114900 12229800
503 2 000000	75X125 2S-AL-L-AG-1U .2152	2	THOMPSON, ARTHUR S & JANE GLOECKNER 71 PALMER AVE TENAFLY, NJ 71 PALMER AVE	07670	400000 201300 601300	1787665	1787665 00 1787665	427074 427073 854147	462550 470968 933518	446900 446900 893800
503 3 000000	75X125 2S-F-L-AG-1U .2152	2	WONG, WILLIAM SIU CHEONG & FUNG NINI 75 PALMER AVENUE TENAFLY, NJ 75 PALMER AVE	07670	400000 252800 652800	1940774	1940774 00 1940774	463652 463651 927303	502166 511305 1013471	485200 485200 970400
503 4 000000	75X125 2S-F-L-1U .2152	2	NACHUM, ELAD 79 PALMER AVE TENAFLY, NJ 79 PALMER AVE	07670	400000 224200 624200	1855747	1855747 00 1855747	443338 443338 886676	480166 488905 969071	463900 463900 927800
503 5 000000	75X140 2S-F-O-AG-1U .2410	2	ANTIFONARIO, CARL J & JAIME R 81 PALMER AVE TENAFLY, NJ 81 PALMER AVE	07670	409000 343200 752200	2236291	2236291 00 2236291	534250 534250 1068500	578630 589161 1167791	559100 559100 1118200

19821900

58930510

00

00

58930510

28157013

30773497

29465200

Block No. Lot No. Qualification Account No.	Land Dimensions Building Description Additional Lots Acreage	Prop. Class	Owner's Name Address City State Property Location	Billing Code Zip Code	Land Improvement Exemption Net Total	2025 Property Tax Special Dist	2025 Total Tax Deduction Net Tax	Amt.Billed 2025 1st Q 2nd Q Total	2nd Half 2025 3rd Q 4th Q Total	Preliminary 2026 Tax 1st Q 2nd Q Total
503 6 000000	75X162 2S-AL-L-AG-1U .2789	2	SHAHAR, ARIK & SHAHAR-GARA, DANA 85 PALMER AVE TENAFLY, NJ 85 PALMER AVE	07670	421000 285600 706600	2100722	2100722 00	501863 501863 1003726	543552 553444 1096996	525200 525200 1050400
503 7 000000	80X145 2S-AL-L-AG-1U .2663	2	STEFFENS, DANNY & DEANNA D 91 PALMER AVE TENAFLY, NJ 91 PALMER AVE	07670	422800 275100 697900	2074857	2074857 00	495684 495683 991367	536860 546630 1083490	518700 518700 1037400
503 8 000000	80X140 2S-F-L-AG-1U .2571	2	GROGAN, BRIAN & ROSWITHA 93 PALMER AVE TENAFLY, NJ 93 PALMER AVE	07670 0005	419600 250800 670400	1993099	1993099 00	476152 476151 952303	515706 525090 1040796	498300 498300 996600
503 9 000000	77X145 2S-AL-L-AG-1U .2563	1	97 PALMER LLC 73 VAN HORN ST DEMAREST, NJ 97 PALMER AVE	07627	420600 0 420600	1250444	1250444 00	466919 466918 933837	155359 161248 316607	312600 312600 625200
503 10 000000	77X147 2S-AL-L-AG-1U .2598	2	FJELDBERG, IRENE C & FINN 99 PALMER AVE TENAFLY, NJ 99 PALMER AVE	06285 07670	416300 277700 694000	2063262	2063262 00	492914 492913 985827	533860 543575 1077435	515800 515800 1031600
503 11 000000	80X138 2S-AL-L-AG-1U .2534	2	LIMBARDO, GREGORY L 103 PALMER AVENUE TENAFLY, NJ 103 PALMER AVE	07670	416400 487900 904300	2688484	2688484 00	642279 642279 1284558	695633 708293 1403926	672100 672100 1344200
503 12 000000	80X130 2S-AL-R-AG-1U .2388	2	HASHMONAY, RON & IRIT HANA 107 PALMER AVE TENAFLY, NJ 107 PALMER AVE	07670	413200 460200 873400	2596618	2596618 00	620333 620332 1240665	671863 684090 1355953	649200 649200 1298400
503 13 000000	80X126 2S-AL-L-AG-1U .2314	2	HIOKI, MELVIN & MARI 109 PALMER AVE TENAFLY, NJ 109 PALMER AVE	07670	410000 300000 710000	2110830	2110830 00	504278 504277 1008555	546168 556107 1102275	527700 527700 1055400
503 14 000000	80X126 2S-AL-L-AG-1U .2314	2	CIPOLLINI, MARK & JAYNE 113 PALMER AVE TENAFLY, NJ 113 PALMER AVE	07670	410000 199700 609700	1812638	1812638 00	433040 433039 866079	469012 477547 946559	453200 453200 906400
503 15 000000	80X126 1.5S-AL-F-1U .2314	2	VINLUAN, AURELIO & FINEZA, BELAN A 115 PALMER AVE TENAFLY, NJ 115 PALMER AVE	07670	410000 164800 574800	1708880	1708880 00	408252 408252 816504	442165 450211 892376	427200 427200 854400
503 16 000000	80X126 2S-S-L-AG-1U .2314	2	FARAJI, EBRAHIM & AMIN, SOHELIA K 87 COUNTRY CLUB RD TENAFLY, NJ 87 COUNTRY CLUB RD	07670	410000 312500 722500	2147993	2147993 00	513156 513156 1026312	555783 565898 1121681	537000 537000 1074000
503 17 000000	90X125 IRR 1.5S-AL-F-AG-1U .0000	2	BLOOM, ERIC & JULIE NATHAN BLOOM 83 COUNTRY CLUB RD TENAFLY, NJ 83 COUNTRY CLUB RD	07670 R10 005	448000 481600 929600	2763701	2763701 00	660249 660248 1320497	715095 728109 1443204	690900 690900 1381800
503 18 000000	75X125 2S-SST-L-AG-1U .2152	2	MAAYAN COHEN REVOCABLE TRUST 75 COUNTRY CLUB RD TENAFLY, NJ 75 COUNTRY CLUB RD	07670	400000 616600 1016600	3022352	3022352 00	722041 722040 1444081	782019 796252 1578271	755600 755600 1511200
503 19 000000	75X125 2S-AL-S-1U .2152	2	ALMAGOR, SHACHAR & NATALIE 69 COUNTRY CLUB RD TENAFLY, NJ 69 COUNTRY CLUB RD	07670	400000 194500 594500	1767449	1767449 00	422244 422244 844488	457319 465642 922961	441900 441900 883800

10124900

30101329

00

00

30101329

14718799

15382530

15050800

Block No. Lot No. Qualification Account No.	Land Dimensions Building Description Additional Lots Acreage	Prop. Class	Owner's Name Address City State Property Location	Billing Code Zip Code	Land Improvement Exemption Net Total	2025 Property Tax Special Dist	2025 Total Tax Deduction Net Tax	Amt.Billed 2025 1st Q 2nd Q Total	2nd Half 2025 3rd Q 4th Q Total	Preliminary 2026 Tax 1st Q 2nd Q Total
503 20 000000	75X125 2S-AL-L-AG-1U .2152	2	DAGLIAN, KOURKEN A DR & MARLIESE R 63 COUNTRY CLUB RD TENAFLY, NJ 63 COUNTRY CLUB RD	07670	400000 234600 634600	1886666	1886666 W1 -25000 1861666	444475 444475 888950	481916 490800 972716	465400 465400 930800
503 21 000000	75X125 2S-F-L-1U .2152	2	CHANG, SEHOON & YANG, HAIKUN 57 COUNTRY CLUB RD TENAFLY, NJ 57 COUNTRY CLUB RD	07670	400000 255000 655000	1947315	1947315 00 1947315	465214 465214 930428	503859 513028 1016887	486800 486800 973600
503 22 000000	75X125 1.5S-AL-F-1U .2152	2	AMSTERDAM, DONNA B (TRSTE) 51 COUNTRY CLUB ROAD TENAFLY, NJ 51 COUNTRY CLUB RD	07670	400000 213400 613400	1823638	1823638 00 1823638	435668 435667 871335	471858 480445 952303	455900 455900 911800
503 23 000000	75X125 2S-AL-S-1U .2152	2	CHEU, LISA 45 COUNTRY CLUB RD TENAFLY, NJ 45 COUNTRY CLUB RD	07670	400000 222600 622600	1850990	1850990 00 1850990	442202 442202 884404	478935 487651 966586	462700 462700 925400
503 24 000000	75X125 2S-S-L-AG-1U .2152	2	RAN, HAOYU & SONG, XIAOYING 39 COUNTRY CLUB RD TENAFLY, NJ 39 COUNTRY CLUB RD	07670	400000 613600 1013600	3013433	3013433 00 3013433	719910 719909 1439819	779712 793902 1573614	753400 753400 1506800
503 25 000000	75X125 2S-S-L-AG-1U .2152	2	LEE, JIN HYUCK 33 COUNTRY CLUB RD TENAFLY, NJ 33 COUNTRY CLUB RD	07670	400000 455600 855600	2543699	2543699 00 2543699	607690 607690 1215380	658170 670149 1328319	635900 635900 1271800
503 26 000000	99X125 IRR 2S-F-O-1U .0000	2	CERUTTI, DAVID M 27 COUNTRY CLUB RD TENAFLY, NJ 27 COUNTRY CLUB RD	07670	440000 344700 784700	2332913	2332913 00 2332913	557334 557333 1114667	603630 614616 1218246	583200 583200 1166400
503 27 000000	125X210 1.5S-F-L-DG-1U .6026	2	PATTISON, JEFFREY B & CYNTHIA A 11 COUNTRY CLUB RD TENAFLY, NJ 11 COUNTRY CLUB RD	07670	523800 376200 900000	2675700	2675700 00 2675700	639225 639225 1278450	692325 704925 1397250	668900 668900 1337800
601 1	ASSESSED IN VACANT LAND .0000	1	SCHONHAUT, M & MILLER TRST/SPERLING 8 BALSAM CT LAWRENCEVILLE, NJ MACKAY DR	08648	0 0 0	00	00 00 00	00 00 00	00 00 00	00 00 00
601 2 000000	102X155 IRR 2S-F-S-1U .0000	2	SANKHOLKAR, DEEPAK & RACHNA 49 MACKAY DR TENAFLY, NJ 49 MACKAY DR	07670	461400 248100 709500	2109344	2109344 00 2109344	503923 503922 1007845	545783 555716 1101499	527300 527300 1054600
601 3 000000	129X155 2S-F-S-AG-1U .4590	2	KAPLAN, DAVID P 41 MACKAY DR TENAFLY, NJ 41 MACKAY DR	07670	534800 184600 719400	2138776	2138776 00 2138776	510954 510954 1021908	553399 563469 1116868	534700 534700 1069400
601 4 000000	128X153 1S-F-S-AG-1U .4496	2	MASLATON, AVITAL & RAFAEL R 252 POINCIANA ISLAND DR SUNNY ISLES BEACH, FL 17 MACKAY DR	33160	530400 159400 689800	2050775	2050775 00 2050775	489931 489930 979861	530629 540285 1070914	512700 512700 1025400
601 5 000000	75X125 2S-AL-S-1U .2152	2	PARK, MI SON 1 MACKAY DR TENAFLY, NJ 1 MACKAY DR	07670	337500 132800 470300	1398202	1398202 00 1398202	334031 334030 668061	361779 368362 730141	349600 349600 699200
601 6 000000	75X125 2S-AL-S-1U .2152	2	DE LOS SANTOS, DARWIN A & RACHEL K 113 IVY LN TENAFLY, NJ 113 IVY LN	07670	337500 182600 520100	1546257	1546257 00 1546257	369401 369401 738802	400087 407368 807455	386600 386600 773200

9188600

27317708

00

25000

27292708

13039910

14252798

13646200

Block No. Lot No. Qualification Account No.	Land Dimensions Building Description Additional Lots Acreage	Prop. Class	Owner's Name Address City State Property Location	Billing Code Zip Code	Land Improvement Exemption Net Total	2025 Property Tax Special Dist	2025 Total Tax Deduction Net Tax	Amt.Billed 2025 1st Q 2nd Q Total	2nd Half 2025 3rd Q 4th Q Total	Preliminary 2026 Tax 1st Q 2nd Q Total
601 7 000000	75X125 2S-AL-S-1U .2152	2	YOON, JONG PIL 117 IVY LN TENAFLY, NJ 117 IVY LN	07670	337500 187400 524900	1560528	1560528 00	372811 372810	403779 411128	390100 390100
601 8 000000	75X125 2S-F-L-1U .2152	2	CHIN, NANCY 58 WESTERVELT PL CRESSKILL, NJ 119 IVY LN	07626	337500 111600 449100	1335174	1335174 00	318974 318973	345470 351757	333800 333800
601 9 000000	77X125 2S-F-S-1U .2210	2	123 IVY LANE LLC PO BOX 451 RUTHERFORD, NJ 123 IVY LN	07070	322200 143600 465800	1384823	1384823 00	330835 330834	358317 364837	346200 346200
601 10 000000	62X199 .2 .2832	15D	ST ANTHON'S E ORTHODOX CATH CH 385 IVY LN BERGENFIELD, NJ IVY LN	07621	*EXEMPT*	00	00 00 00	00 00 00	00 00 00	00 00 00
602 1 000000	132X181 IRR 2S-F-S-1U .0000	2	MAZORI, ABRAHAM & TATYANA ZLOTNIK- 78 CRABTREE LANE TENAFLY, NJ 78 CRABTREE LN	07670	603500 181500 785000	2333805	2333805 00	557547 557546	603861 614851	583500 583500
602 2 000000	123X181 2S-AL-L-AG-1U .5111	2	MKHITARIAN, CHARLES A & DIANA D 68 CRABTREE LN TENAFLY, NJ 68 CRABTREE LN	07670	566200 508800 1075000	3195975	3195975 00	763519 763519	826944 841993	799000 799000
602 3 000000	114X181 2S-AL-S-1U .4737	2	58 CRABTREE LLC 68 CRABTREE LANE TENAFLY, NJ 58 CRABTREE LN	07670	548900 236500 785400	2334994	2334994 00	557831 557830	604169 615164	583700 583700
602 4 000000	114X181 1S-AL-R-AG-1U .4737	2	MARK, WILLIE H & LYNDELL C 50 CRABTREE LN TENAFLY, NJ 50 CRABTREE LN	07670	548900 216500 765400	2275534	2275534 00	543626 543625	588784 599499	568900 568900
602 5 000000	113X181 1.5S-AL-R-AG-1U .4695	2	ZAWAHIR, MEEYAPILLAI K M & RAIS 91 KNICKERBOCKER ROAD TENAFLY, NJ 40 CRABTREE LN	07670	547000 360000 907000	2696511	2696511 00	644197 644197	697710 710407	674100 674100
602 6 000000	113X181 .4695	2	YANG, GE & XIAOHUI YUAN 32 CRABTREE LN TENAFLY, NJ 32 CRABTREE LN	07670	547000 678400 1225400	3643114	3643114 00	870341 870340	942639 959794	910800 910800
602 7 000000	114X185 1S-AL-R-AG-1U .4842	2	CHEN, JULIAN 22 CRABTREE LANE TENAFLY, NJ 22 CRABTREE LN	07670 R20 006	548900 230300 779200	2316562	2316562 00	553427 553427	599400 610308	579100 579100
602 8 000000	183X213 IRR 2S-AL-L-AG-1U .0000	2	ZAWAHIR, RAIS 91 KNICKERBOCKER RD TENAFLY, NJ 91 KNICKERBOCKER RD	07670	631800 401800 1033600	3072893	3072893 00	734115 734114	795097 809567	768200 768200
602 9.01	107X268 .6583	2	CHOI, ALEXANDER & JESSICA 1 FORCIER CT TENAFLY, NJ 1 FORCIER CT	07670 R-20	473300 840600 1313900	3906225	3906225 00	933198 933197	1010718 1029112	976600 976600
602 9.02	100X220 .5051	2	DADHANIA, KAJAL & LUI, KEVIN 3 FORCIER CT TENAFLY, NJ 3 FORCIER CT	07670 6	530000 870600 1400600	4163984	4163984 00	994777 994776	1077411 1097020	1041000 1041000

11510300

34220122

00

00

34220122

16350386

17869736

17110000

Block No. Lot No. Qualification Account No.	Land Dimensions Building Description Additional Lots Acreage	Prop. Class	Owner's Name Address City State Property Location	Billing Code Zip Code	Land Improvement Exemption Net Total	2025 Property Tax Special Dist	2025 Total Tax Deduction Net Tax	Amt.Billed 2025 1st Q 2nd Q Total	2nd Half 2025 3rd Q 4th Q Total	Preliminary 2026 Tax 1st Q 2nd Q Total
602 9.03	100X220 .5051	2	DADHANIA, DARSHANA & SHAH, VIRAL 5 FORCIER CT TENAFLY, NJ 5 FORCIER CT	07670 6	530000 916300 1446300	4299850	4299850 00 4299850	1027235 1027234 2054469	1112567 1132814 2245381	1075000 1075000 2150000
602 9.04	100X224 .5142	2	TSANG, ANDREW CHIN-CHAK & ASHLEY TAI 7 FORCIER CT TENAFLY, NJ 7 FORCIER CT	07670 6	530000 969200 1499200	4457122	4457122 00 4457122	1064807 1064807 2129614	1153260 1174248 2327508	1114300 1114300 2228600
602 9.05	103X209 .4942	2	PACK, SYLVIA S & HO YOUNG 9 FORCIER CT TENAFLY, NJ 9 FORCIER CT	07670 6	536000 1029300 1565300	4653637	4653637 00 4653637	1111755 1111754 2223509	1204107 1226021 2430128	1163400 1163400 2326800
602 9.06	66X235/50X154 .3561	2	WAN, SEAN & WANG, STACY 11 FORCIER CT TENAFLY, NJ 11 FORCIER CT	07670 6	496000 985300 1481300	4403905	4403905 00 4403905	1052094 1052093 2104187	1139490 1160228 2299718	1101000 1101000 2202000
602 9.07	116X231 .6152	2	SG & NG LLC 8 FORCIER CT TENAFLY, NJ 8 FORCIER CT	07670 6	562000 966300 1528300	4543636	4543636 00 4543636	1085475 1085475 2170950	1175645 1197041 2372686	1135900 1135900 2271800
602 9.08	113X220 .5707	2	YE, LUCHUAN & SONG, LINA 6 FORCIER CT TENAFLY, NJ 6 FORCIER CT	07670 6	556000 967100 1523100	4528176	4528176 00 4528176	1081782 1081782 2163564	1171645 1192967 2364612	1132000 1132000 2264000
602 9.09	114X217 .5679	2	KURRA, SUNITA L & SCHMIDT, DARREN H 4 FORCIER COURT TENAFLY, NJ 4 FORCIER CT	07670 6	558000 831100 1389100	4129794	4129794 00 4129794	986609 986608 1973217	1068565 1088012 2156577	1032400 1032400 2064800
602 9.10	137X214 .6730	2	MCCARTHY, ASHELY JOY 2 FORCIER CT TENAFLY, NJ 2 FORCIER CT	07670 6	513400 838000 1351400	4017712	4017712 00 4017712	959832 959832 1919664	1039565 1058483 2098048	1004400 1004400 2008800
602 10 000000	2.25 AC 1.5S-F-O-DG-1U 2.2500	2	THEK, WESLEY & CYNTHIA 29 KNICKERBOCKER RD TENAFLY, NJ 29 KNICKERBOCKER RD	07670	1125000 808000 1933000	5746809	5746809 00 5746809	1372914 1372913 2745827	1486960 1514022 3000982	1436700 1436700 2873400
602 11 000000	111X225 1S-B-R-AG-1U .5733	2	ARMADA, LOURDES 9 KNICKERBOCKER RD TENAFLY, NJ 9 KNICKERBOCKER RD	07670	496800 303200 800000	2378400	2378400 00 2378400	568200 568200 1136400	615400 626600 1242000	594600 594600 1189200
602 12 000000	100X187 2S-S-2AG .4293	2	TAWADROUS, HANAN & GORGY, RAAFAT 1 KNICKERBOCKER RD TENAFLY, NJ 1 KNICKERBOCKER RD	07670	393600 700100 1093700	3251570	3251570 00 3251570	776801 776800 1553601	841329 856640 1697969	812900 812900 1625800
602 13 000000	90X209 2S-S-L-AG-1U .4318	2	RUBIN, MICHAEL & MONA 91 IVY LN TENAFLY, NJ 91 IVY LN	07670 00660	400100 234500 634600	1886666	1886666 00 1886666	450725 450725 901450	488166 497050 985216	471700 471700 943400
602 14 000000	90X206 2S-S-L-DG-1U .4256	2	BONO, ANTHONY 95 IVY LN TENAFLY, NJ 95 IVY LN	07670	400100 440200 840300	2498212	2498212 00 2498212	596823 596823 1193646	646401 658165 1304566	624600 624600 1249200
602 15 000000	75X125 2S-F-S-1U .2152	2	WANG, WEI 99 IVY LN TENAFLY, NJ 99 IVY LN	07670	337500 211400 548900	1631880	1631880 00 1631880	389857 389856 779713	422241 429926 852167	408000 408000 816000

17634500

52427369

00

00

52427369

25049811

27377558

26213800

Block No. Lot No. Qualification Account No.	Land Dimensions Building Description Additional Lots Acreage	Prop. Class	Owner's Name Address City State Property Location	Billing Code Zip Code	Land Improvement Exemption Net Total	2025 Property Tax Special Dist	2025 Total Tax Deduction Net Tax	Amt.Billed 2025 1st Q 2nd Q Total	2nd Half 2025 3rd Q 4th Q Total	Preliminary 2026 Tax 1st Q 2nd Q Total
602 16 000000	75X125 2S-AL-S-1U .2152	2	LI, HUAYING & ZHU, JIE 101 IVY LANE TENAFLY, NJ 101 IVY LN	07670	337500 141900 479400	1425256	1425256 00 1425256	340494 340494 680988	368779 375489 744268	356300 356300 712600
602 17 000000	75X125 2S-F-S-1U .2152	2	KIM, JAENAM 4 MACKAY DR TENAFLY, NJ 4 MACKAY DR	07670	337500 139300 476800	1417526	1417526 00 1417526	338648 338647 677295	366778 373453 740231	354400 354400 708800
602 18 000000	100X224 1S-AL-R-AG-1U .5142	2	BAR-HAIM, TSURI & Yael 14 MACKAY DR TENAFLY, NJ 14 MACKAY DR	07670	500000 213000 713000	2119749	2119749 00 2119749	506409 506408 1012817	548475 558457 1106932	529900 529900 1059800
602 19 000000	88X225 IRR 2S-AL-S-AG-1U .0000	2	COHEN, SHAI & ARIANE 24 MACKAY DR TENAFLY, NJ 24 MACKAY DR	07670	538000 227000 765000	2274345	2274345 00 2274345	543342 543341 1086683	588476 599186 1187662	568600 568600 1137200
602 20 000000	1.45 AC 1.5S-ST-O-DG-1U 1.4500	2	DELEO, STEPHEN & LOGAN, KIRSTEN LEE 40 MALCOLM CT TENAFLY, NJ 40 MALCOLM CT	07670	1087500 1007900 2095400	6229624	6229624 00 6229624	1488258 1488258 2976516	1611887 1641221 3253108	1557400 1557400 3114800
602 21 000000	79X200 IRR 2S-S-L-2AG-1U .0000	2	LANTZ, MARIE L QUAL PERS RES TR 3&4 28 MACKAY DR TENAFLY, NJ 28 MACKAY DR	07670	501400 1232300 1733700	5154290	5154290 00 5154290	1231361 1231360 2462721	1333649 1357920 2691569	1288600 1288600 2577200
602 22 000000	101X204 2S-AL-L-AG-1U .4730	2	BELAUNZARAN, ARMANDO ESTUA ETAL 34 MACKAY DRIVE TENAFLY, NJ 34 MACKAY DR	07670	504000 334300 838300	2492266	2492266 00 2492266	595403 595402 1190805	644863 656598 1301461	623100 623100 1246200
602 23 000000	106X195 IRR 2S-F-S-AG-1U .0000	2	42 MACKAY DRIVE LLC 130 W PLEASANT AVENUE MAYWOOD, NJ 42 MACKAY DR	07607	484000 250100 734100	2182479	2182479 00 2182479	521395 521394 1042789	564707 574983 1139690	545600 545600 1091200
602 24 000000	97X204 IRR 2S-AL-S-AG-1U .0000	2	KATZIR, O KRETZER & A LEVIN 66 MACKAY DR TENAFLY, NJ 66 MACKAY DR	07670 0006	469300 313600 782900	2327562	2327562 00 2327562	556055 556055 1112110	602246 613206 1215452	581900 581900 1163800
602 25 000000	110X192 2S-F-S-AG-1U .4848	2	KHAN, AZAM 75 TEANECK ROAD TEANECK, NJ 78 MACKAY DR	07666	489800 538300 1028100	3056541	3056541 00 3056541	730208 730208 1460416	790866 805259 1596125	764100 764100 1528200
602 26 000000	141X141 IRR 2S-F-S-AG-1U .0000	2	GUAN, JORGE MANUEL CHEN&TAN, JENNIFER 88 MACKAY DR TENAFLY, NJ 88 MACKAY DR	07670	515400 352500 867900	2580267	2580267 00 2580267	616426 616426 1232852	667632 679783 1347415	645100 645100 1290200
602 27 000000	100X221 2S-F-S-AG-1U .5073	2	KIM, HYEONGJIN & JIN, PUREUM 16 MALCOLM CT TENAFLY, NJ 16 MALCOLM CT	07670	500000 532500 1032500	3069623	3069623 00 3069623	733334 733333 1466667	794251 808705 1602956	767400 767400 1534800
602 28 000000	80X223 IRR 2S-F-S-AG-1U .0000	2	24 MALCOLM LLC 24 MALCOLM COURT TENAFLY, NJ 24 MALCOLM CT	07670	507500 295000 802500	2385833	2385833 00 2385833	569976 569976 1139952	617323 628558 1245881	596500 596500 1193000
602 29 000000	147X167 IRR 1S-F-R-AG-1U .0000	2	34MLC LLC 34 MALCOLM CT TENAFLY, NJ 34 MALCOLM CT	07670	586400 332900 919300	2733079	2733079 00 2733079	652933 652933 1305866	707172 720041 1427213	683300 683300 1366600

13268900

39448440

00

00

39448440

18848477

20599963

19724400

Block No. Lot No. Qualification Account No.	Land Dimensions Building Description Additional Lots Acreage	Prop. Class	Owner's Name Address City State Property Location	Billing Code Zip Code	Land Improvement Exemption Net Total	2025 Property Tax Special Dist	2025 Total Tax Deduction Net Tax	Amt.Billed 2025 1st Q 2nd Q Total	2nd Half 2025 3rd Q 4th Q Total	Preliminary 2026 Tax 1st Q 2nd Q Total
602 30 000000	129X156 IRR 2S-AL-S-AG-1U .0000	2	33 MALCOLM LLC 68 CRABTREE LANE TENAFLY, NJ 33 MALCOLM CT	07670	534800 282400 817200	2429536	2429536 00 2429536	580417 580416 1160833	628631 640072 1268703	607400 607400 1214800
602 31 000000	129X156 2S-F-S-AG-1U .4620	2	MORANO, MATTHEW & LAURIE 23 MALCOLM CT TENAFLY, NJ 23 MALCOLM CT	07670	534800 183400 718200	2135209	2135209 00 2135209	510102 510101 1020203	552476 562530 1115006	533800 533800 1067600
602 32 000000	136X156 2S-F-S-AG-1U .4871	2	GERBER, IDO & MAOR, LIANA (GERBER) 9 MALCOLM CT TENAFLY, NJ 9 MALCOLM CT	07670	530600 357200 887800	2639429	2639429 00 2639429	630560 630560 1261120	682940 695369 1378309	659900 659900 1319800
603 1 000000	125X210 IRR 1.5S-AL-R-DG-1U .0000	2	TUBIN, HOWARD & KAREN 12 COUNTRY CLUB RD TENAFLY, NJ 12 COUNTRY CLUB RD	07670	522000 378500 900500	2677187	2677187 00 2677187	639581 639580 1279161	692710 705316 1398026	669300 669300 1338600
603 2 000000	87X125 IRR 1S-F-R-AG-1U .0000	2	YANG, CHIN & GUNAWAN, ANITA 22 COUNTRY CLUB RD TENAFLY, NJ 22 COUNTRY CLUB RD	07670	415000 206500 621500	1847720	1847720 00 1847720	441421 441420 882841	478089 486790 964879	461900 461900 923800
603 3 000000	75X125 2SALDAG-1U .2152	2	DURGAM, VENUGOPAL R & CHITHRA 28 COUNTRY CLUB RD TENAFLY, NJ 28 COUNTRY CLUB RD	07670	375000 610800 985800	2930783	2930783 00 2930783	700165 700164 1400329	758327 772127 1530454	732700 732700 1465400
603 4 000000	75X125 2S-AL-L-AG-1U .2152	2	COUSINEAU, KATHERINE 34 COUNTRY CLUB RD TENAFLY, NJ 34 COUNTRY CLUB RD	07670	375000 355100 730100	2170587	2170587 00 2170587	518554 518553 1037107	561630 571850 1133480	542600 542600 1085200
603 5 000000	75X125 2S-AL-L-AG-1U .2152	2	SIMON, ROBYN & BROWN, JEFFREY A. 40 COUNTRY CLUB ROAD TENAFLY, NJ 40 COUNTRY CLUB RD	07670	375000 405000 780000	2318940	2318940 00 2318940	553995 553995 1107990	600015 610935 1210950	579700 579700 1159400
603 6 000000	75X125 2S-AL-L-1U .2152	2	CHUN, JIN WOO & PARK, MIKYUNG 46 COUNTRY CLUB RD TENAFLY, NJ 46 COUNTRY CLUB RD	07670	375000 290300 665300	1977937	1977937 00 1977937	472530 472529 945059	511782 521096 1032878	494500 494500 989000
603 7 000000	75X125 3.75LT 2S-AL-S-1U .2152	2	ARGUELLO, IVAN & MARY 52 COUNTRY CLUB RD TENAFLY, NJ 52 COUNTRY CLUB RD	07670	375000 245900 620900	1845936	1845936 00 1845936	440995 440994 881989	477627 486320 963947	461500 461500 923000
603 8 000000	75X125 1.5S-AL-F-AG-1U .2152	2	GRIFFITHS, E RICHARDS & WARD G 58 COUNTRY CLUB RD TEANFLY, NJ 58 COUNTRY CLUB RD	07670	375000 193200 568200	1689259	1689259 00 1689259	403564 403564 807128	437088 445043 882131	422300 422300 844600
603 9 000000	75X125 1.5S-F-F-AG-1U .2152	2	SINGER, ELLEN W 64 COUNTRY CLUB RD TENAFLY, NJ 64 COUNTRY CLUB RD	07670	375000 160000 535000	1590555	1590555 00 1590555	379984 379984 759968	411549 419038 830587	397600 397600 795200
603 10 000000	75X125 1S-F-R-AG-1U .2152	2	KIM, HEE Y & CHUNG, NANCY 70 COUNTRY CLUB ROAD TENAFLY, NJ 70 COUNTRY CLUB RD	07670	375000 815900 1190900	3540546	3540546 00 3540546	845837 845837 1691674	916100 932772 1848872	885100 885100 1770200
603 11 000000	75X125 2S-AL-L-AG-1U .2152	2	PAO, GEORGE FENG-WU&LAURA CHUI HUNG 76 COUNTRY CLUB RD TENAFLY, NJ 76 COUNTRY CLUB RD	01977 07670	375000 202700 577700	1717502	1717502 00 1717502	410312 410311 820623	444396 452483 896879	429400 429400 858800

10599100

31511126

00

00

31511126

15056025

16455101

15755400

Block No. Lot No. Qualification Account No.	Land Dimensions Building Description Additional Lots Acreage	Prop. Class	Owner's Name Address City State Property Location	Billing Code Zip Code	Land Improvement Exemption Net Total	2025 Property Tax Special Dist	2025 Total Tax Deduction Net Tax	Amt.Billed 2025 1st Q 2nd Q Total	2nd Half 2025 3rd Q 4th Q Total	Preliminary 2026 Tax 1st Q 2nd Q Total
603 12 000000	75X125 2S-AL-L-AG-1U .2152	2	SHINDO, NAOKI & MIHO 82 COUNTRY CLUB RD TENAFLY, NJ 82 COUNTRY CLUB RD	07670	375000 267300 642300	1909558	1909558 00 1909558	456194 456193 912387	494090 503081 997171	477400 477400 954800
603 13 000000	107X125 IRR 2S-F-L-1U .0000	2	PASTER, FREDERICK & ROBYN 88 COUNTRY CLUB RD TENAFLY, NJ 88 COUNTRY CLUB RD	07670	426900 417300 844200	2509807	2509807 00 2509807	599594 599593 1199187	649401 661219 1310620	627500 627500 1255000
603 14 000000	92X151 1.5S-AL-F-AG-1U .3189	2	BRAY, JOHN E & SANDRA S LIVING TRST 126 PALMER AVE TENAFLY, NJ 126 PALMER AVE	07670	408100 280500 688600	2047208	2047208 00 2047208	489079 489078 978157	529705 539346 1069051	511800 511800 1023600
603 15 000000	75X151 2S-AL-L-AG-1U .2600	2	YAAKOBI, ELDAD & ESTHER 122 PALMER AVE TENAFLY, NJ 122 PALMER AVE	07670	370500 238200 608700	1809665	1809665 00 1809665	426080 426079 852159	474492 483014 957506	452400 452400 904800
603 16 000000	75X151 2S-AL-L-AG-1U .2600	2	KURTZ, JEFF & SHARON 29 TULIP TREE LN ALPINE, NJ 118 PALMER AVE	07620	370500 291400 661900	1967829	1967829 00 1967829	470115 470114 940229	509167 518433 1027600	492000 492000 984000
603 17 000000	75X151 1.5S-AL-F-AG-1U .2600	2	TAL, JOSHUA ZVI & ALEXANDRA 116 PALMER AVE TENAFLY, NJ 116 PALMER AVE	07670	370500 299500 670000	1991910	1991910 00 1991910	475868 475867 951735	515398 524777 1040175	498000 498000 996000
603 18 000000	75X151 1.5S-F-F-AG-1U .2600	2	SON, CHUNG & JIEUN SUSAN 112 PALMER AVE TENAFLY, NJ 112 PALMER AVE	07670	390000 188600 578600	1720178	1720178 00 1720178	410951 410951 821902	445088 453188 898276	430000 430000 860000
603 19 000000	89X151 1.5S-AL-F-AG-1U .3085	2	BEN TSADIK, SHIMON & DANIELA 64 HAMILTON PLACE TENAFLY, NJ 64 HAMILTON PL	07670	399800 199800 599600	1782611	1782611 00 1782611	425866 425866 851732	461242 469637 930879	445700 445700 891400
603 20 000000	60X167 2S-AL-L-1U .2300	2	CHEN, XI & SHI DU YAN 58 HAMILTON PL TENAFLY, NJ 58 HAMILTON PL	07670	311600 232600 544200	1617907	1617907 00 1617907	386518 386518 773036	418626 426245 844871	404500 404500 809000
603 21 000000	60X163 2S-AL-L-AG-1U .2245	2	LEE, JUN SCHICK 5 HARSEN ROAD TENAFLY, NJ 5 HARSEN RD	07410	310500 153400 463900	1379175	1379175 00 1379175	329485 329485 658970	356855 363350 720205	344800 344800 689600
603 22 000000	60X157 2S-AL-L-AG-1U .2163	2	REYNOSO, JOSEPH S&WATTS, TEMPE ANNE 7 HARSEN RD TENAFLY, NJ 7 HARSEN RD	07670	308200 353100 661300	1966045	1966045 00 1966045	469689 469688 939377	508705 517963 1026668	491500 491500 983000
603 23 000000	60X151 2S-AL-L-AG-1U .2080	2	GUO, HUIDONG & XIAN CHEN 9 HARSEN ROAD TENAFLY, NJ 9 HARSEN RD	07670	305900 191300 497200	1478176	1478176 00 1478176	353137 353136 706273	382471 389432 771903	369500 369500 739000
603 24 000000	60X145 2S-F-L-AG-1U .1997	2	LIN, OSCAR & MIYAKE, LILIAN 418 EAST 59TH ST APT 4A NEW YORK, NY 11 HARSEN RD	01175 10022	303600 190800 494400	1469851	1469851 00 1469851	351148 351147 702295	380318 387238 767556	367500 367500 735000
603 25 000000	60X139 2S-F-O-1U .1915	2	SUNG, CHANGHOON 54 SHERWOOD RD TENAFLY, NJ 15 HARSEN RD	07670	299100 254500 553600	1645853	1645853 00 1645853	393195 393194 786389	425857 433607 859464	411500 411500 823000

8508500

25295773

00

00

25295773

12073828

13221945

12648200

Block No. Lot No. Qualification Account No.	Land Dimensions Building Description Additional Lots Acreage	Prop. Class	Owner's Name Address City State Property Location	Billing Code Zip Code	Land Improvement Exemption Net Total	2025 Property Tax Special Dist	2025 Total Tax Deduction Net Tax	Amt.Billed 2025 1st Q 2nd Q Total	2nd Half 2025 3rd Q 4th Q Total	Preliminary 2026 Tax 1st Q 2nd Q Total
603 26 000000	60X133 2S-AL-L-AG-1U .1832	2	YAKIR, GERSHON & IRIS 48 GRANADA ST MORGAN HILL, CA 17 HARSEN RD	01977 95037	296800 168100 464900	1382148	1382148 00 1382148	330196 330195 660391	357624 364133 721757	345500 345500 691000
603 27 000000	61X125 1.5S-F-F-AG-1U .1750	2	GILLON, STEVEN 19 HARSEN ROAD TENAFLY, NJ 19 HARSEN RD	07670	294500 164000 458500	1363121	1363121 00 1363121	325650 325650 651300	352701 359120 711821	340800 340800 681600
603 28 000000	101X117 TRI VACANT LAND .2713	15C	BOROUGH OF TENAFLY 100 RIVEREDGE RD TENAFLY, NJ WINDSOR RD	07670	*EXEMPT*	00	00 00 00	00 00 00	00 00 00	00 00 00
603 29 000000	80X100 IRR 2S-AL-L-AG-1U .0000	2	MACKENZIE, ALEXANDER & JEANETTE 61 WINDSOR RD TENAFLY, NJ 61 WINDSOR RD	07670 R10 006	355700 343100 698800	2077532	2077532 00 2077532	496323 496323 992646	537552 547334 1084886	519400 519400 1038800
603 30 000000	75X100 2S-AL-L-AG-1U .1722	2	SINGH, DAVID S & CHRISTINE MARIE DIAS- 69 WINDSOR RD TENAFLY, NJ 69 WINDSOR RD	07670	360000 226400 586400	1743367	1743367 00 1743367	416491 416490 832981	451089 459297 910386	435800 435800 871600
603 31 000000	75X101 2S-AL-L-AG-1U .1739	2	KHANDROSOV, SOFIA & BORIS 73 WINDSOR RD TENAFLY, NJ 73 WINDSOR RD	07670	360000 321800 681800	2026991	2026991 00 2026991	484249 484248 968497	524475 534019 1058494	506700 506700 1013400
603 32 000000	75X103 2S-AL-L-AG-1U .1773	2	LOCURCIO, MICHAEL & JEMELLE 77 WINDSOR RD TENAFLY, NJ 77 WINDSOR RD	07670	360000 237200 597200	1775476	1775476 00 1775476	424162 424161 848323	459396 467757 927153	443900 443900 887800
603 33 000000	75X104 2S-F-L-AG-1U .1791	2	SCOTT III, CHARLES LESLIE & ELIZABETH 81 WINDSOR RD TENAFLY, NJ 81 WINDSOR RD	07670	360000 252000 612000	1819476	1819476 00 1819476	434673 434673 869346	470781 479349 950130	454900 454900 909800
603 34 000000	75X106 2S-AL-L-1U .1825	2	BARKER, SUSAN L 85 WINDSOR RD TENAFLY, NJ 85 WINDSOR RD	07670	363000 251900 614900	1828098	1828098 00 1828098	436733 436733 873466	473012 481620 954632	457000 457000 914000
603 35 000000	75X108 2S-AL-L-1U .1860	2	YUAN, YIH-LIANG & TSWEI-FEN LIU 89 WINDSOR RD TENAFLY, NJ 89 WINDSOR RD	07670 R10 0006	363000 318200 681200	2025208	2025208 00 2025208	483823 483822 967645	524013 533550 1057563	506300 506300 1012600
603 36 000000	75X110 2S-AL-L-AG-1U .1894	2	YOM, KENNETH & SUN YOUNG 93 WINDSOR RD TENAFLY, NJ 93 WINDSOR RD	07670	366000 229000 595000	1768935	1768935 00 1768935	422599 422599 845198	457704 466033 923737	442200 442200 884400
603 37 000000	75X112 2S-AL-L-AG-1U .1928	2	BROWN, RANDAL S & ROSALIE S 97 WINDSOR RD TENAFLY, NJ 97 WINDSOR RD	07670	366000 249300 615300	1829287	1829287 00 1829287	437017 437017 874034	473320 481933 955253	457300 457300 914600
603 38 000000	75X114 2S-AL-L-AG-1U .1963	2	FELDMAN, BARAK & TAMAR SNIR 101 WINDSOR ROAD TENAFLY, NJ 101 WINDSOR RD	07670	366000 343400 709400	2109046	2109046 00 2109046	503852 503851 1007703	545706 555637 1101343	527300 527300 1054600
603 39 000000	75X116 2S-AL-L-AG-1U .1997	2	KRAVIC, ILAN & CELINA 105 WINDSOR RD TENAFLY, NJ 105 WINDSOR RD	07670	369000 246700 615700	1830476	1830476 00 1830476	437301 437301 874602	473627 482247 955874	457600 457600 915200

7931100

23579161

00

00

23579161

11266132

12313029

11789400

Block No. Lot No. Qualification Account No.	Land Dimensions Building Description Additional Lots Acreage	Prop. Class	Owner's Name Address City State Property Location	Billing Code Zip Code	Land Improvement Exemption Net Total	2025 Property Tax Special Dist	2025 Total Tax Deduction Net Tax	Amt.Billed 2025 1st Q 2nd Q Total	2nd Half 2025 3rd Q 4th Q Total	Preliminary 2026 Tax 1st Q 2nd Q Total
603 40 000000	75X118 2S-AL-O-1U .2032	2	WOLFBERG, MATTHEW C & JUNE C 107 WINDSOR RD TENAFLY, NJ 107 WINDSOR RD	01175 07670	369000 207400 576400	1713637	1713637 00 1713637	409388 409388 818776	443396 451465 894861	428400 428400 856800
603 41 000000	75X119 2S-AL-L-1U .2049	2	ROTATI, FABRIZIO & TAMAR 109 WINDSOR RD TENAFLY, NJ 109 WINDSOR RD	07670	369000 260400 629400	1871206	1871206 00 1871206	447032 447031 894063	484166 492977 977143	467800 467800 935600
603 42 000000	90X143 IRR 2S-B-L-AG-1U .0000	2	BUCHWALD, SETH & JOYCE 111 WINDSOR RD TENAFLY, NJ 111 WINDSOR RD	07670	441200 568600 1009800	3002135	3002135 00 3002135	717211 717210 1434421	776789 790925 1567714	750500 750500 1501000
603 43 000000	209X117 IRR 2S-AL-L-1U .0000	2	AMITAI, ERAN & DALIT 115 WINDSOR RD TENAFLY, NJ 115 WINDSOR RD	07670	515700 367700 883400	2626348	2626348 00 2626348	627435 627435 1254870	679556 691922 1371478	656600 656600 1313200
603 44 000000	100X127 .2916	2	TAMIR, RON & KLEIN, TALIA 123 WINDSOR RD TENAFLY, NJ 123 WINDSOR RD	07670	422900 733700 1156600	3438572	3438572 00 3438572	821476 821475 1642951	889714 905907 1795621	859600 859600 1719200
603 45.01	.0000	2	SHEMESH, DANIEL & NICOLE 79 OAK AVENUE TENAFLY, NJ 79 OAK AVENUE	07670 R-20	598000 935500 1533500	4559096	4559096 00 4559096	1089169 1089168 2178337	1179645 1201114 2380759	1139800 1139800 2279600
603 45.02	.0000	2	PAIKH, SAHIL & VAGADIA, NISHA 83 OAK AVENUE TENAFLY, NJ 83 OAK AVENUE	07670 R-20	495000 968600 1463600	4351283	4351283 00 4351283	1039522 1039522 2079044	1125874 1146365 2272239	1087800 1087800 2175600
603 46 000000	192X227 2.5S-F-L-DG-1U 1.0006	2	ACHARYA, ANSHUL & GEETANJALI RAJMANE 68 KNICKERBOCKER RD TENAFLY, NJ 68 KNICKERBOCKER RD	07670	640800 815700 1456500	4330175	4330175 00 4330175	1034480 1034479 2068959	1120413 1140803 2261216	1082500 1082500 2165000
604 1 000000	75X105 IRR 2S-F-L-AG-1U .0000	2	PEARL, MICHAEL & ELIZABETH GREENBERG 114 WINDSOR RD TENAFLY, NJ 114 WINDSOR RD	05928 07670	433600 273600 707200	2102506	2102506 00 2102506	502289 502289 1004578	544014 553914 1097928	525600 525600 1051200
604 2 000000	75X105 2S-AL-S-1U .1808	2	LAMPERT, CHARLES & ROBIN 106 WINDSOR RD TENAFLY, NJ 106 WINDSOR RD	07670	363000 274600 637600	1895585	1895585 00 1895585	452856 452855 905711	490474 499400 989874	473900 473900 947800
604 3 000000	75X105 2S-AL-L-AG-1U .1808	2	CHO, DONGAH 102 WINDSOR ROAD TENAFLY, NJ 102 WINDSOR RD	07670	363000 350100 713100	2120046	2120046 00 2120046	506480 506479 1012959	548552 558535 1107087	530000 530000 1060000
604 4 000000	75X105 1.5S-AL-F-AG-1U .1808	2	SCHOENBERG, JORDAN & TU, ESTELLA 98 WINDSOR RD TENAFLY, NJ 98 WINDSOR RD	07670	363000 171200 534200	1588177	1588177 00 1588177	379416 379415 758831	410934 418412 829346	397000 397000 794000
604 5 000000	75X105 2S-AL-L-AG-1U .1808	2	WOLF, DAVID C & ELIZABETH HUDSON 94 WINDSOR RD TENAFLY, NJ 94 WINDSOR RD	07670	363000 244400 607400	1805800	1805800 00 1805800	431406 431406 862812	467243 475745 942988	451500 451500 903000
604 6 000000	75X105 2S-AL-L-AG-1U .1808	2	SHLUFMAN, DANIEL & SARI SCHNIPPER 90 WINDSOR RD TENAFLY, NJ 90 WINDSOR RD	07670	363000 323200 686200	2040073	2040073 00 2040073	487374 487373 974747	527860 537466 1065326	510000 510000 1020000

12594900

37444639

00

00

37444639

17891059

19553580

18722000

Block No. Lot No. Qualification Account No.	Land Dimensions Building Description Additional Lots Acreage	Prop. Class	Owner's Name Address City State Property Location	Billing Code Zip Code	Land Improvement Exemption Net Total	2025 Property Tax Special Dist	2025 Total Tax Deduction Net Tax	Amt.Billed 2025 1st Q 2nd Q Total	2nd Half 2025 3rd Q 4th Q Total	Preliminary 2026 Tax 1st Q 2nd Q Total
604 7 000000	75X105 2S-AL-L-AG-1U .1808	2	CHUANG, LAWRENCE ERIC 86 WINDSOR RD TENAFLY, NJ 86 WINDSOR RD	07670	363000 260100 623100	1852476	1852476 00 1852476	442557 442557 885114	479320 488042 967362	463100 463100 926200
604 8 000000	75X105 1.5S-AL-F-AG-1U .1808	2	HIYA, ERAN 82 WINDSOR RD TENAFLY, NJ 82 WINDSOR RD	07670 R10 006	408900 175400 584300	1737124	1737124 00 1737124	414999 414999 829998	449473 457653 907126	434300 434300 868600
604 9 000000	75X105 2S-AL-L-AG-1U .1808	2	FRIIS-JACOBSEN, HANS C & JENNIFER 74 WINDSOR RD TENAFLY, NJ 74 WINDSOR RD	00660 07670	408900 279900 688800	2047802	2047802 00 2047802	489221 489220 978441	529859 539502 1069361	512000 512000 1024000
604 10 000000	75X104 2S-F-L-1U .1791	2	REICH, JACK T & MELANIE S 70 WINDSOR RD TENAFLY, NJ 70 WINDSOR RD	01003 07670	360000 392500 752500	2237183	2237183 00 2237183	534464 534463 1068927	578861 589395 1168256	559300 559300 1118600
604 11 000000	106X104 IRR 2S-AL-L-AG-1U .0000	2	GOFF, STEPHEN P & CARLSON MARIAN B 66 WINDSOR RD TENAFLY, NJ 66 WINDSOR RD	07670	412200 308700 720900	2143236	2143236 00 2143236	512020 512019 1024039	554552 564645 1119197	535800 535800 1071600
604 12 000000	224X84 IRR TENAKILL PK .0000	15C	BOROUGH OF TENAFLY 100 RIVEREDGE RD TENAFLY, NJ OAK & WINDSOR	07670	*EXEMPT*	00	00 00 00	00 00 00	00 00 00	00 00 00
604 13 000000	77X125 IRR 2S-AL-L-1U .0000	2	BRAUNSTEIN, STEVEN & AMY FRIEDMAN 31 OAK AVE TENAFLY, NJ 31 OAK AVE	07670	387000 548000 935000	2779755	2779755 00 2779755	664084 664084 1328168	719249 732338 1451587	694900 694900 1389800
604 14 000000	75X125 2S .2152	2	ELSON, PAUL & JASMINE 35 OAK AVE TENAFLY, NJ 35 OAK AVE	07670 R10 006	375000 640800 1015800	3019973	3019973 -25000 2994973	715222 715222 1430444	775154 789375 1564529	748700 748700 1497400
604 15 000000	75X125 1.5S-F-F-1U .2152	2	CHEN, SAU-HA 39 OAK AVE TENAFLY, NJ 39 OAK AVE	07670	375000 184600 559600	1663691	1663691 00 1663691	397456 397456 794912	430472 438307 868779	415900 415900 831800
604 16 000000	75X175 2S-F-L-DG-1U .3013	1	88 MACKAY LLC 43 OAK AVE TENAFLY, NJ 43 OAK AVE	07670	400500 0 400500	1190687	1190687 00 1190687	428210 428210 856420	164330 169937 334267	297700 297700 595400
604 17 000000	75X125 2S-F-L-AG-2U(O) .2152	2	WEISS, ORION 45 OAK AVENUE TENAFLY, NJ 45 OAK AVE	07670	375000 265400 640400	1903909	1903909 00 1903909	454844 454844 909688	492628 501593 994221	476000 476000 952000
604 18 000000	75X125 2S-F-L-AG-1U .2152	2	FEDAN, IGOR & LITVINOVA, IRYNA 47 OAK AVE TENAFLY, NJ 47 OAK AVE	07670	375000 259400 634400	1886071	1886071 00 1886071	450583 450582 901165	488013 496893 984906	471500 471500 943000
604 19 000000	75X125 2S-F-L-1U .2152	2	YU, SEUNGSIK & IRENE 49 OAK AVE TENAFLY, NJ 49 OAK AVE	07670 R10 006	375000 233400 608400	1808773	1808773 00 1808773	432116 432116 864232	468012 476529 944541	452200 452200 904400
604 20 000000	75X125 2S-AL-L-AG-1U .2152	2	STEINHAGEN, DANIEL & JESSICA 53 OAK AVENUE TENAFLY, NJ 53 OAK AVE	07670	375000 297000 672000	1997856	1997856 00 1997856	477288 477288 954576	516936 526344 1043280	499500 499500 999000

8835700

26268536

00

25000

26243536

12826124

13417412

13121800

Block No. Lot No. Qualification Account No.	Land Dimensions Building Description Additional Lots Acreage	Prop. Class	Owner's Name Address City State Property Location	Billing Code Zip Code	Land Improvement Exemption Net Total	2025 Property Tax Special Dist	2025 Total Tax Deduction Net Tax	Amt.Billed 2025 1st Q 2nd Q Total	2nd Half 2025 3rd Q 4th Q Total	Preliminary 2026 Tax 1st Q 2nd Q Total
604 21 000000	75X125 2S-AL-L-1U .2152	2	KHANIN, MICHAEL & IRINA 57 OAK AVE TENAFLY, NJ 57 OAK AVE	07670	375000 384400 759400	2257696	2257696 00 2257696	539364 539364 1078728	584169 594799 1178968	564400 564400 1128800
604 22 000000	75X125 2S-AL-L-AG-1U .2152	2	BRECHBILL, GLEN 59 OAK AVE TENAFLY, NJ 59 OAK AVE	07670	375000 166400 541400	1609582	1609582 00 1609582	384530 384529 769059	416472 424051 840523	402400 402400 804800
604 23 000000	75X125 2S-AL-L-AG-1U .2152	2	SHIN, NARI KIM & PETER 63 OAK AVE TENAFLY, NJ 63 OAK AVE	07670	375000 711800 1086800	3231056	3231056 00 3231056	771900 771900 1543800	836021 851235 1687256	807800 807800 1615600
604 24 000000	75X160 2S-AL-L-1U .2755	2	TIER, ROBERT & LINDI C OBERON 67 OAK AVE TENAFLY, NJ 67 OAK AVE	07670	396000 250600 646600	1922342	1922342 00 1922342	459248 459248 918496	497397 506449 1003846	480600 480600 961200
604 25 000000	75X125 2S-AL-L-BIG-1U .2152	2	124 WINDSOR LLC 15 FRANKLIN STREET #1 TENAFLY, NJ 124 WINDSOR RD	07670	366100 341200 707300	2102803	2102803 00 2102803	502360 502360 1004720	544091 553992 1098083	525700 525700 1051400
605 1.01 000000	130X152IRR 2S-B-L-1U .0000	2	ZHANG, ZHIHONG & YING LIU 82 OAK AVENUE TENAFLY, NJ 82 OAK AVE	07670	515700 384300 900000	2675700	2675700 00 2675700	639225 639225 1278450	692325 704925 1397250	668900 668900 1337800
605 1.02 000000	137X150 IRR 2S-B-O .0000	2	WALTMAN, PETER & NAOMI 78 OAK AVENUE TENAFLY, NJ 78 OAK AVE	07670 R20	574800 577000 1151800	3424301	3424301 00 3424301	818066 818066 1636132	886022 902147 1788169	856100 856100 1712200
605 2 000000	100X100 1.5S-AL-F-AG-1U .2296	2	YAYLA, WILLIAM BILAL & KATE SERAP 74 OAK AVE TENAFLY, NJ 74 OAK AVE	07670	405000 107000 512000	1522176	1522176 00 1522176	363648 363648 727296	393856 401024 794880	380500 380500 761000
605 3 000000	100X100 1.5S-AL-F-1U .2296	2	SARVER, KEVIN & MICHELS, JOCELYN & S. 129 WINDSOR RD TENAFLY, NJ 129 WINDSOR RD	07670	405000 305200 710200	2111425	2111425 00 2111425	504420 504419 1008839	546322 556264 1102586	527900 527900 1055800
605 4 000000	80X200 1S-B-R-AG-1U .3673	2	KOUVEL, CHERYL 133 WINDSOR RD TENAFLY, NJ 133 WINDSOR RD	07670	420200 160300 580500	1725827	1725827 00 1725827	412301 412300 824601	446550 454676 901226	431500 431500 863000
605 5 000000	80X200 2S-AL-L-AG-P .3673	2	GLADSTEIN, MATTHEW L & PAMELA 137 WINDSOR RD TENAFLY, NJ 137 WINDSOR RD	00316 07670	420200 405900 826100	2455995	2455995 00 2455995	586738 586737 1173475	635478 647042 1282520	614000 614000 1228000
605 6 000000	95X200 IRR 2S-F-L-AG-1U .0000	2	MCBRIDE, BRENDAN & SANDRA 141 WINDSOR RD TENAFLY, NJ 141 WINDSOR RD	07670	471500 355000 826500	2457185	2457185 00 2457185	587022 587022 1174044	635785 647356 1283141	614300 614300 1228600
605 7 000000	80X150 1S-B-R-AG-1U .2755	2	BEAVER, ELLIOTT & CARLBURG, KATHERINE 63 IVY LANE TENAFLY, NJ 63 IVY LN	07670	270700 87700 358400	1065523	1065523 00 1065523	254554 254553 509107	275700 280716 556416	266400 266400 532800
605 8 000000	75X147 1.5S-AL-F-AG-1U .2531	2	HAN, SORI & SUNGDO 69 IVY LN TENAFLY, NJ 69 IVY LN	07670	425700 146300 572000	1700556	1700556 00 1700556	406263 406263 812526	440011 448019 888030	425100 425100 850200

10179000

30262167

00

00

30262167

14459273

15802894

15131200

Block No. Lot No. Qualification Account No.	Land Dimensions Building Description Additional Lots Acreage	Prop. Class	Owner's Name Address City State Property Location	Billing Code Zip Code	Land Improvement Exemption Net Total	2025 Property Tax Special Dist	2025 Total Tax Deduction Net Tax	Amt.Billed 2025 1st Q 2nd Q Total	2nd Half 2025 3rd Q 4th Q Total	Preliminary 2026 Tax 1st Q 2nd Q Total
605 9 000000	75X147 2S-AL-L-1U .2531	2	PONZIO, MARIA EUGENIA 71 IVY LN TENAFLY, NJ 71 IVY LN	07670	348300 341100 689400	2049586	2049586 00 2049586	489647 489646 979293	530321 539972 1070293	512400 512400 1024800
605 10 000000	75X148 IRR 2S-F-S-1U .0000	2	VELICKOVIC, IVAN & MARINA 75 IVY LN TENAFLY, NJ 75 IVY LN	07670 0006	348300 477400 825700	2454806	2454806 00 2454806	586454 586453 1172907	635170 646729 1281899	613700 613700 1227400
605 11 000000	148X148 IRR 1S-B-R-1U .0000	2	FUNG, MARK 10 KNICKERBOCKER RD TENAFLY, NJ 10 KNICKERBOCKER RD	02640 07670	463000 330500 793500	2359076	2359076 00 2359076	563584 563583 1127167	610400 621509 1231909	589800 589800 1179600
605 12 000000	150X325 IRR 2S-AL-L-AG-1U .0000	2	CANAAN, SHAI & SLATKY, SARA 20 KNICKERBOCKER RD TENAFLY, NJ 20 KNICKERBOCKER RD	07670	594000 711600 1305600	3881549	3881549 00 3881549	927303 927302 1854605	1004333 1022611 2026944	970400 970400 1940800
606 1 000000	85X100 2S-AL-L-1U .1951	2	KEEN, MARY WHITNEY 64 OAK AVE TENAFLY, NJ 64 OAK AVE	07670	369300 256500 625800	1860503	1860503 00 1860503	444475 444474 888949	481397 490157 971554	465100 465100 930200
606 2 000000	75X100 1.5S-F-F-1U .1722	2	MCKEE, JANINE B 60 OAK AVE TENAFLY, NJ 60 OAK AVE	07670	360000 232400 592400	1761205	1761205 00 1761205	420752 420752 841504	455704 463997 919701	440300 440300 880600
606 3 000000	80X106 IRR 2S-F-L-1U .0000	2	CHERNOW, RUTH 56 OAK AVE TENAFLY, NJ 56 OAK AVE	07670	393800 171200 565000	1679745	1679745 00 1679745	401292 401291 802583	434626 442536 877162	419900 419900 839800
606 4 000000	75X107 1.5S-AL-F-AG-1U .1842	2	PARMER, MARIAN H 54 OAK AVE TENAFLY, NJ 54 OAK AVE	07670 R10 006	363000 139800 502800	1494824	1494824 00 1494824	357114 357114 714228	386779 393817 780596	373700 373700 747400
606 5 000000	85X107 1.5S-F-F .2088	2	JUNG, DAWOON 31 STANDISH CT TENAFLY, NJ 31 STANDISH CT	07670	381400 151300 532700	1583717	1583717 00 1583717	378351 378350 756701	409779 417237 827016	395900 395900 791800
606 6 000000	80X160 2S-AL-L-AG-1U .2938	2	ROHLMAN, THOMAS R & BRENDA ELLEN 139 VIERA DRIVE PALM BEACH GARDENS, FL 23 STANDISH CT	01175 33418	407400 380200 787600	2341535	2341535 00 2341535	559393 559393 1118786	605861 616888 1222749	585400 585400 1170800
606 7 000000	80X200 2S-AL-L-AG-1U .3673	2	JIN, YONG CHENG & XU, JIN HUA 15 STANDISH CT TENAFLY, NJ 15 STANDISH CT	07670	420200 199000 619200	1840882	1840882 00 1840882	439787 439787 879574	476320 484988 961308	460200 460200 920400
606 8 000000	69X200 IRR 1.5S-AL-F-1U .0000	2	MONTROSE, YEHUDA D & SAMANTHA R 11 STANDISH CT TENAFLY, NJ 11 STANDISH CT	07670	417500 191200 608700	1809665	1809665 00 1809665	432330 432329 864659	468242 476764 945006	452400 452400 904800
606 9 000000	85X105 1.5S-F-F-AG-1U .2049	2	RAWAT, DEEPAK & SUNITA 7 STANDISH CT TENAFLY, NJ 7 STANDISH CT	07670 R10 006	381400 144700 526100	1564095	1564095 00 1564095	373663 373662 747325	404703 412067 816770	391000 391000 782000
606 10 000000	75X104 1.5S-F-F-AG-1U .1791	2	MARTINEZ, ERNESTO & JOY 49 W IVY LN TENAFLY, NJ 49 IVY LN	01033 07670 R10 006	324000 127300 451300	1341715	1341715 00 1341715	320536 320536 641072	347163 353480 700643	335400 335400 670800

9425800

28022903

00

00

28022903

13389353

14633550

14011200

Block No. Lot No. Qualification Account No.	Land Dimensions Building Description Additional Lots Acreage	Prop. Class	Owner's Name Address City State Property Location	Billing Code Zip Code	Land Improvement Exemption Net Total	2025 Property Tax Special Dist	2025 Total Tax Deduction Net Tax	Amt.Billed 2025 1st Q 2nd Q Total	2nd Half 2025 3rd Q 4th Q Total	Preliminary 2026 Tax 1st Q 2nd Q Total
606 11 000000	80X114 1.5S-F-F-AG-1U .2094	2	HOMER, ANTHONY R & KELLOGG, CAROL W 51 IVY LN TENAFLY, NJ 51 IVY LN	07670	337900 161200 499100	1483824	1483824 00 1483824	354486 354486 708972	383933 390919 774852	371000 371000 742000
606 12 000000	75X111 2S-F-L-AG-1U .1911	2	SELICK, SANDRA A 177 WESTERVELT AVE TENAFLY, NJ 55 IVY LN	07670	329400 154000 483400	1437148	1437148 00 1437148	343335 343335 686670	371856 378622 750478	359300 359300 718600
606 13 000000	85X110 2S-F-L-AG-1U .2146	2	ACOSTA, GEORGE & JANICE SYLVIA 144 WINDSOR RD TENAFLY, NJ 144 WINDSOR RD	07670	384800 179300 564100	1677069	1677069 00 1677069	400652 400652 801304	433934 441831 875765	419300 419300 838600
606 14 000000	75X200 2S-S-L-3BIG-1U .3444	2	LU, YATONG & REN, MOMO 142 WINDSOR RD TENAFLY, NJ 142 WINDSOR RD	07670	408000 366800 774800	2303480	2303480 00 2303480	550302 550302 1100604	596015 606861 1202876	575900 575900 1151800
606 15 000000	80X200 2S-AL-L-DG-1U .3673	2	ZAVODNICK-REYES, MIRIAM 140 WINDSOR RD TENAFLY, NJ 140 WINDSOR RD	07670	420200 325300 745500	2216372	2216372 00 2216372	529492 529491 1058983	573476 583913 1157389	554100 554100 1108200
606 16 000000	68X200 IRR 2S-AL-S-1U .0000	2	PRYWES, YARON & MICHAL AVIGAIL 132 WINDSOR RD TENAFLY, NJ 132 WINDSOR RD	07670	406900 254300 661200	1965748	1965748 00 1965748	469618 469617 939235	508628 517885 1026513	491400 491400 982800
607 1 000000	75X107 1.5S-AL-F-AG-1U .1842	2	SHARMA, VISHAL & GAURI 32 STANDISH CT TENAFLY, NJ 32 STANDISH CT	07670	357500 156300 513800	1527527	1527527 00 1527527	364927 364926 729853	395241 402433 797674	381900 381900 763800
607 2 000000	75X107 1.5S-F-F-AG-1U .1842	2	FLORIN, KRISTA 42 OAK AVENUE TENAFLY, NJ 42 OAK AVE	07670 006	363000 193300 556300	1653880	1653880 00 1653880	395112 395112 790224	427934 435722 863656	413500 413500 827000
607 3 000000	80X150 1.5S-AL-F-AG-1U .2755	2	BARATTA, JILL M CLIFFER 24 STANDISH CT TENAFLY, NJ 24 STANDISH CT	07670	401000 194000 595000	1768935	1768935 00 1768935	422599 422599 845198	457704 466033 923737	442200 442200 884400
607 4 000000	80X150 2S-AL-F-AG-1U .2755	2	BRAMBANI, ERIC & KAREN 18 STANDISH CT TENAFLY, NJ 18 STANDISH CT	07670	401000 298700 699700	2080208	2080208 00 2080208	496962 496962 993924	538244 548040 1086284	520100 520100 1040200
607 5 000000	80X150 1.5S-AL-F-1U .2755	2	KURTH, ALAN S & SANDRA B 12 STANDISH CT TENAFLY, NJ 12 STANDISH CT	07670	401000 234300 635300	1888747	1888747 00 1888747	451222 451222 902444	488705 497598 986303	472200 472200 944400
607 6 000000	75X112 1.5S-AL-F-AG-1U .1928	2	BLAKE, CHRISTOPHER 6 STANDISH CT TENAFLY, NJ 6 STANDISH CT	07670	320100 165700 485800	1444283	1444283 00 1444283	345040 345039 690079	373702 380502 754204	361100 361100 722200
607 7 000000	75X114 1.5S-F-F-AG-1U .1963	2	NAJARIAN, ABRAHAM F 39 IVY LN TENAFLY, NJ 39 IVY LN	07670	329400 152400 481800	1432391	1432391 00 1432391	342199 342198 684397	370625 377369 747994	358100 358100 716200
607 8 000000	5.47 AC SUNNYSIDE PK 5.4700	15C	BOROUGH OF TENAFLY 100 RIVEREDGE RD TENAFLY, NJ IVY LN & WILKINS PL	07670	*EXEMPT*	00	00 00 00	00 00 00	00 00 00	00 00 00

7695800

22879612

00

00

22879612

10931887

11947725

11440200

Block No. Lot No. Qualification Account No.	Land Dimensions Building Description Additional Lots Acreage	Prop. Class	Owner's Name Address City State Property Location	Billing Code Zip Code	Land Improvement Exemption Net Total	2025 Property Tax Special Dist	2025 Total Tax Deduction Net Tax	Amt.Billed 2025 1st Q 2nd Q Total	2nd Half 2025 3rd Q 4th Q Total	Preliminary 2026 Tax 1st Q 2nd Q Total
701 1 000000	70X108 2S-AL-F-AG-1U .1736	2	FRIAS,ALDWIN, & REGINA TROSTI-FRAIS 47 WINDSOR RD TENAFLY, NJ 47 WINDSOR RD	06771 07670	318800 147900 466700	1387499	1387499 00	331474 331474 662948	359009 365542 724551	346900 346900 693800
701 2 000000	64X114 1.5S-AL-F-AG-1U .1675	2	FRINDT, MONICA I & GUSTAVO F 16 HARSEN RD TENAFLY, NJ 16 HARSEN RD	07670	310300 130700 441000	1311093	1311093 00	313221 313220 626441	339239 345413 684652	327800 327800 655600
701 3 000000	64X117 2S-AL-F-AG-1U .1719	2	NEUMAN, JEFFREY & CANDICE 12 HARSEN RD TENAFLY, NJ 12 HARSEN RD	07670	312900 323200 636100	1891125	1891125 00	451790 451790 903580	489320 498225 987545	472800 472800 945600
701 4 000000	64X121 2S-F-F-AG-1U .1778	2	RABINOWITZ, EDWARD 10 HARSEN RD TENAFLY, NJ 10 HARSEN RD	07670 R9 007	315400 123600 439000	1305147	1305147 00	311800 311800 623600	337701 343846 681547	326300 326300 652600
701 5 000000	64X125 2S-AL-L-AG-1U .1837	2	SCHROEDER, DAVID R & KAREN L PO BOX 136 TENAFLY, NJ 8 HARSEN RD	07670 0007	318000 186200 504200	1498987	1498987 00	358108 358108 716216	387856 394915 782771	374700 374700 749400
701 6 000000	64X130 2S-AL-O-1U .1910	2	SMITH, THOMAS JR 4 HARSEN RD TENAFLY, NJ 4 HARSEN RD	07670 R9 007	318000 315800 633800	1884287	1884287 00	450157 450156 900313	487551 496423 983974	471100 471100 942200
701 7 000000	64X132 2S-AL-L-AG-1U .1939	2	DAMATO, JOSEPH M 48 HAMILTON PL TENAFLY, NJ 48 HAMILTON PL	01175 07670	320600 242500 563100	1674096	1674096 00	399942 399942 799884	433165 441047 874212	418500 418500 837000
701 8 000000	4.89 AC B2S 4.8900	15A	BOARD OF EDUCATION 500 TENAFLY RD TENAFLY, NJ 111 TENAFLY RD	07670	*EXEMPT*	00	00 00 00	00 00 00	00 00 00	00 00 00
701 9 000000	50X98 2S-F-O-1U .1125	2	PICO,MARC & LEI 24 HAMILTON PL TENAFLY, NJ 24 HAMILTON PL	07670	278000 153600 431600	1283147	1283147 00	306544 306544 613088	332008 338051 670059	320800 320800 641600
701 10 000000	50X97 2S-F-O-DG-1U .1113	2	O'NEILL, THOMAS J & MONIQUE LAUBE 18 HAMILTON PL TENAFLY, NJ 18 HAMILTON PL	01175 07670	278000 209500 487500	1449338	1449338 00	342412 342411 684823	378845 385670 764515	362300 362300 724600
701 11 000000	50X96 2S-S-O-DG-1U .1102	2	WONG, STACY & CHEAH, BRYAN 14 HAMILTON PL TENAFLY, NJ 14 HAMILTON PL	07670	278000 152000 430000	1278390	1278390 00	305408 305407 610815	330778 336797 667575	319600 319600 639200
701 12 000000	50X96 2S-S-O-1U .1102	2	HYMAN, EVAN & MAKIKO ISHIDA 10 HAMILTON PL TENAFLY, NJ 10 HAMILTON PL	07670	278000 159400 437400	1300390	1300390 00	310664 310663 621327	336470 342593 679063	325100 325100 650200
702 1 000000	96X125 2S-AL-O-DG-1U .2755	2	COHEN, MICHAEL D & E VANDENBURG 112 TENAFLY RD TENAFLY, NJ 112 TENAFLY RD	07670	343800 151600 495400	1472824	1472824 00	351858 351858 703716	381087 388021 769108	368200 368200 736400
702 2 000000	47X120 1.5S-AL-O-DG-1U .1295	2	ANNETTE J SCHEMBARI IRREV LIV TRST 40 LINDLEY AVE TENAFLY, NJ 40 LINDLEY AVE	07670	282100 173000 455100	1353012 W1	1353012 -25000	316985 316985 633970	343836 350206 694042	332000 332000 664000

6420900

19089335

00

25000

19064335

9100721

9963614

9532200

Block No. Lot No. Qualification Account No.	Land Dimensions Building Description Additional Lots Acreage	Prop. Class	Owner's Name Address City State Property Location	Billing Code Zip Code	Land Improvement Exemption Net Total	2025 Property Tax Special Dist	2025 Total Tax Deduction Net Tax	Amt.Billed 2025 1st Q 2nd Q Total	2nd Half 2025 3rd Q 4th Q Total	Preliminary 2026 Tax 1st Q 2nd Q Total
702 3 000000	47X120 2S-AL-O-DG-1U .1295	2	FROEDER, RUDOLPH H & ROSEMARIE 38 LINDLEY AVE TENAFLY, NJ 38 LINDLEY AVE	07670	282100 173800 455900	1355391	1355391 00 1355391	323803 323803 647606	350701 357084 707785	338800 338800 677600
702 4 000000	50X120 2S-AL-O-DG-1U .1377	2	MOREIRA, DANIEL & KREBUSHEVSKI, K 36 LINDLEY AVE TENAFLY, NJ 36 LINDLEY AVE	07670	288000 176400 464400	1380661	1380661 00 1380661	329840 329840 659680	357240 363741 720981	345200 345200 690400
702 5 000000	50X120 2S-AL-O-DG-1U .1377	2	PARK, HOSUNG 34 LINDLEY AVE TENAFLY, NJ 34 LINDLEY AVE	07670 01175	288000 217200 505200	1501960	1501960 00 1501960	358819 358818 717637	388625 395698 784323	375500 375500 751000
702 6 000000	50X120 1.5S-AL-O-DG-1U .1377	2	MILDENBERGER, THOMAS CARL 32 LINDLEY AVE TENAFLY, NJ 32 LINDLEY AVE	07670	288000 149600 437600	1300985	1300985 00 1300985	310806 310805 621611	336624 342750 679374	325200 325200 650400
702 7 000000	50X120 1.5S-F-O-DG-1U .1377	2	LIULAKIS, CHRISTOS 30 LINDLEY AVE TENAFLY, NJ 30 LINDLEY AVE	07670 R9 007	288000 143600 431600	1283147	1283147 00 1283147	306544 306544 613088	332008 338051 670059	320800 320800 641600
702 8 000000	50X120 1.5S-F-O-DG-1U .1377	2	HAN, JULIE, HYUN SIK & OK NAN 30 VIRGIL RD NORWOOD, NJ 28 LINDLEY AVE	07648	288000 169900 457900	1361337	1361337 00 1361337	325224 325223 650447	352240 358650 710890	340300 340300 680600
702 9 000000	50X120 1.5S-F-O-DG-1U .1377	2	KHUON, YASIBETH & KUANG, JENNIFER 26 LINDLEY AVE TENAFLY, NJ 26 LINDLEY AVE	07670	288000 172400 460400	1368769	1368769 00 1368769	326999 326999 653998	354163 360608 714771	342200 342200 684400
702 10 000000	50X120 2S-AL-O-1U .1377	2	1355 15TH STREET FLNJ LLC C/O J KIM 530 GLEN AVE PALISADES PARK, NJ 24 LINDLEY AVE	07650	288000 163900 451900	1343499	1343499 00 1343499	320962 320962 641924	347624 353951 701575	335900 335900 671800
702 11 000000	50X120 1.5S-AL-O-DG-2U .1377	2	22 LINDLEY AVENUE LLC PO BOX 1813 ENGLEWOOD CLIFFS, NJ 22 LINDLEY AVE	07632	288000 198700 486700	1446959	1446959 00 1446959	345679 345679 691358	374394 381207 755601	361700 361700 723400
702 12 000000	50X120 1.5S-AL-O-DG-1U .1377	2	RIVERA, JANET LOUISE 20 LINDLEY AVE TENAFLY, NJ 20 LINDLEY AVE	07670	288000 146700 434700	1292363	1292363 00 1292363	308746 308746 617492	334393 340478 674871	323100 323100 646200
702 13 000000	50X120 2S-F-O-DG-1U .1377	2	CHOKSKI, YOGENDRA 42 BROOK WAY DEMAREST, NJ 18 LINDLEY AVE	07627 R9 007	288000 355600 643600	1913423	1913423 00 1913423	457117 457117 914234	495089 504100 999189	478400 478400 956800
702 14 000000	75X120 2S-AL-O-DG-1U .2066	2	QUINN, PETER E & MAUREEN 16 LINDLEY AVE TENAFLY, NJ 16 LINDLEY AVE	07670	337000 277700 614700	1827503	1827503 00 1827503	436591 436591 873182	472858 481463 954321	456900 456900 913800
702 15 000000	75X120 2S-AL-O-DG-1U .2066	2	EICHLER, WOLF & JUNGHER, IRIS 10 LINDLEY AVENUE TENAFLY, NJ 10 LINDLEY AVE	07670	337000 792700 1129700	3358598	3358598 00 3358598	802370 802369 1604739	869022 884837 1753859	839600 839600 1679200
702 16 000000	50X120 1.5S-AL-O-DG-1U .1377	2	TOLTSIS, MYRON & IRINA 8 LINDLEY AVE TENAFLY, NJ 8 LINDLEY AVE	07670	288000 156500 444500	1321499	1321499 00 1321499	315707 315706 631413	341932 348154 690086	330400 330400 660800

7418800

22056094

00

00

22056094

10538409

11517685

11028000

Block No. Lot No. Qualification Account No.	Land Dimensions Building Description Additional Lots Acreage	Prop. Class	Owner's Name Address City State Property Location	Billing Code Zip Code	Land Improvement Exemption Net Total	2025 Property Tax Special Dist	2025 Total Tax Deduction Net Tax	Amt.Billed 2025 1st Q 2nd Q Total	2nd Half 2025 3rd Q 4th Q Total	Preliminary 2026 Tax 1st Q 2nd Q Total
702 17 000000	50X120 1.5S-AL-O-DG-1U .1377	2	HART, JOAN, DOREEN & MAUREEN 6 LINDLEY AVE TENAFLY, NJ 6 LINDLEY AVE	07670	288000 88800 376800	1120226	1120226 00 1120226	267623 267622 535245	289853 295128 584981	280100 280100 560200
702 18	90X120 2S-AL-2-1U .2479	2	MAZORI, ABRAHAM & TATYANA ZLOTNIK 78 CRABTREE LANE TENAFLY, NJ 2 LINDLEY AVE	07670	366400 171100 537500	1597988	1597988 00 1597988	381760 381759 763519	413472 420997 834469	399500 399500 799000
702 19 000000	78X110 IRR 2S-F-S-1U .0000	2	BITTON, DAVID B & MEG N 69 LEONARD AVENUE TENAFLY, NJ 69 LEONARD AVE	07670	336600 727700 1064300	3164164	3164164 00 3164164	755919 755919 1511838	818713 833613 1652326	791000 791000 1582000
702 20 000000	81X110 2S-AL-S-1U .2045	2	OH, JEONGMIN 65 LEONARD AVENUE TENAFLY, NJ 65 LEONARD AVE	07670	342300 177600 519900	1545663	1545663 00 1545663	369259 369259 738518	399933 407212 807145	386400 386400 772800
702 21 000000	81X110 2S-F-S-AG-1U .2045	2	ZHANG, SHUJING & WANG, ZHICHAO 63 LEONARD AVE TENAFLY, NJ 63 LEONARD AVE	07670	342300 208200 550500	1636637	1636637 00 1636637	390993 390993 781986	423472 431179 854651	409200 409200 818400
702 22 000000	81X110 2S-F-S-1U .2045	2	GROSSMAN, RANDY & JACQUELINE 61 LEONARD AVE TENAFLY NJ 61 LEONARD AVE	07670	342300 413200 755500	2246102	2246102 00 2246102	536594 536594 1073188	581169 591745 1172914	561500 561500 1123000
702 23 000000	100X110 2S-F-L-AG-1U .2525	2	JOAN KIM LIVING TRUST 432 LINCOLN STREET UNIT A PALISADES PARK, NJ 57 LEONARD AVE	07650	378000 626500 1004500	2986379	2986379 00 2986379	713447 713446 1426893	772712 786774 1559486	746600 746600 1493200
702 24 000000	98X110 2S-AL-L-AG-1U .2475	2	MAUSKOP, ALEXANDER & PHILIPS, SHAYNA 49 LEONARD AVENUE TENAFLY, NJ 49 LEONARD AVE	07670	374200 752900 1127100	3350868	3350868 00 3350868	800523 800523 1601046	867022 882800 1749822	837700 837700 1675400
702 25 000000	76X110 2S-AL-L-2AG-1U .1919	2	YU, KRYSTAL & LUK, JAMES 41 LEONARD AVE TENAFLY, NJ 41 LEONARD AVE	07670	332900 602800 935700	2781836	2781836 00 2781836	664581 664581 1329162	719787 732887 1452674	695500 695500 1391000
702 26 000000	100X110 2S-F-L-AG-1U .2525	2	GEWIRTZ, JASON & STACY 33 LEONARD AVE TENAFLY, NJ 33 LEONARD AVE	07670	378000 620500 998500	2968541	2968541 00 2968541	709185 709185 1418370	768096 782075 1550171	742100 742100 1484200
702 27 000000	75X110 1S-AL-R-AG-1U .1894	2	LOU, FREDERIC T & NAI WEI 27 LEONARD AVE TENAFLY, NJ 27 LEONARD AVE	07670	331000 143200 474200	1409797	1409797 00 1409797	336801 336800 673601	364779 371417 736196	352400 352400 704800
702 28 000000	50X110 2S-AL-O-1U .1263	2	LURIE, DAVID & KIRSH, REBECCA 21 LEONARD AVE TENAFLY, NJ 21 LEONARD AVE	07670 0007	284000 545500 829500	2466104	2466104 00 2466104	589153 589152 1178305	638093 649706 1287799	616500 616500 1233000
702 29 000000	50X110 2S-AL-O-DG-1U .1263	2	ZHOU, MICHAEL & XUE, HAORAN 17 LEONARD AVE TENAFLY, NJ 17 LEONARD AVE	07670	284000 243000 527000	1566771	1566771 00 1566771	374302 374302 748604	405395 412772 818167	391700 391700 783400
702 30 000000	48X110 2S-AL-O-DG-1U .1212	2	GALLYOT, GERALD & MADOLORES G. 13 LEONARD AVE TENAFLY, NJ 13 LEONARD AVE	07670	280200 158600 438800	1304552	1304552 00 1304552	311658 311658 623316	337547 343689 681236	326100 326100 652200

10139800

30145628

00

00

30145628

14403591

15742037

15072600

Block No. Lot No. Qualification Account No.	Land Dimensions Building Description Additional Lots Acreage	Prop. Class	Owner's Name Address City State Property Location	Billing Code Zip Code	Land Improvement Exemption Net Total	2025 Property Tax Special Dist	2025 Total Tax Deduction Net Tax	Amt.Billed 2025 1st Q 2nd Q Total	2nd Half 2025 3rd Q 4th Q Total	Preliminary 2026 Tax 1st Q 2nd Q Total
702 31 000000	48X110 2S-AL-O-DG-1U .1212	2	PEGUERO, JULIO & JANET 9 LEONARD AVE TENAFLY, NJ 9 LEONARD AVE	07670	280200 171800 452000	1343796	1343796 00 1343796	321033 321033 642066	347701 354029 701730	335900 335900 671800
702 32 000000	62X110 2S-F-S-1U .1566	2	PARISH, CRAIG A & JANE A 5 LEONARD AVE TENAFLY, NJ 5 LEONARD AVE	07670	282000 213600 495600	1473419	1473419 00 1473419	352000 352000 704000	381240 388179 769419	368400 368400 736800
702 33 000000	72X118 IRR 1.5S-F-O-DG-1U .0000	2	HA,SODAM&PARK,TAEHYUNG(TAE HYUNG) 110 TENAFLY RD TENAFLY, NJ 110 TENAFLY RD	07670	300600 191400 492000	1462716	1462716 00 1462716	349443 349443 698886	378471 385359 763830	365700 365700 731400
703 1 000000	60X110 .1515	2	WEINER, SAUL & CAROLINE 2 INNESS ROAD TENAFLY, NJ 2 INNESS RD	07670	329600 528100 857700	2549942	2549942 00 2549942	609182 609181 1218363	659786 671793 1331579	637500 637500 1275000
703 2 000000	100X138 IRR 2S-F-L-AG-1U .0000	2	NADIV, ALON ANAT 8 INNESS ROAD TENAFLY, NJ 8 INNESS RD	07670	568400 280100 848500	2522591	2522591 00 2522591	602648 602647 1205295	652709 664587 1317296	630600 630600 1261200
703 3 000000	93X135 2S-F-L-AG-1U .2882	2	LEE, DOUGLAS A & BRIGITTE H CHANG 14 INNESS RD TENAFLY, NJ 14 INNESS RD	07670	513400 253500 766900	2279994	2279994 00 2279994	544691 544691 1089382	589938 600674 1190612	570000 570000 1140000
703 4 000000	100X125 2S-AL-L-AG-1U .2870	2	LAWRENCE, BRIAN J & BARBARA J 20 INNESS RD TENAFLY, NJ 20 INNESS RD	07670	495000 288000 783000	2327859	2327859 00 2327859	556126 556126 1112252	602323 613284 1215607	582000 582000 1164000
703 5 000000	90X113 IRR 2S-O/S-O-BG2-1U .0000	2	SINGAL, OFIR & INBAR 110 SERPENTINE RD TENAFLY, NJ 110 SERPENTINE RD	07670	470500 325900 796400	2367697	2367697 00 2367697	565643 565643 1131286	612631 623780 1236411	591900 591900 1183800
703 6 000000	60X130,55X181 2S-AL-L-1U .0000	IRR 2	FRIEDMAN, JODIE 115 SERPENTINE RD TENAFLY, NJ 115 SERPENTINE RD	07670	611000 737600 1348600	4009388	4009388 00 4009388	957844 957843 1915687	1037410 1056291 2093701	1002300 1002300 2004600
703 7 000000	99X250 IRR 2S-B-L-1U .0000	2	EVANS, ROBERT P & PARADIS, MARTHA 111 SERPENTINE RD TENAFLY, NJ 111 SERPENTINE RD	07670	537800 272200 810000	2408130	2408130 00 2408130	575303 575302 1150605	623093 634432 1257525	602000 602000 1204000
703 8 000000	111X305 IRR 2S-F-O-1U .0000	2	MALASPINA, HUGO CASTRO & AGNES P C 107 SERPENTINE RD TENAFLY, NJ 107 SERPENTINE RD	01175 07670	493200 440400 933600	2775593	2775593 00 2775593	663090 663089 1326179	718172 731242 1449414	693900 693900 1387800
703 9 000000	84X115 IRR 2S-B-L-DG-1U .0000	2	IMPERATORE, EDWARD G & VIVETTE 105 SERPENTINE RD TENAFLY, NJ 105 SERPENTINE RD	07670	511300 288500 799800	2377805	2377805 00 2377805	568058 568058 1136116	615246 626443 1241689	594500 594500 1189000
703 10 000000	76X116 2S-F-L-1U .2024	2	PARKER, MICHAEL & RUDERMAN, ROBYN 17 SHERWOOD RD TENAFLY, NJ 17 SHERWOOD RD	07670 0007	494000 279800 773800	2300507	2300507 00 2300507	549592 549591 1099183	595246 606078 1201324	575100 575100 1150200
703 11 000000	108X140 IRR 1.5S-F-F-1U .0000	2	SCHNARCH, AHARON & LIN, RUTH 11 SHERWOOD RD TENAFLY, NJ 11 SHERWOOD RD	07670	597700 397300 995000	2958135	2958135 00 2958135	706699 706699 1413398	765404 779333 1544737	739500 739500 1479000

11152900

33157572

00

00

33157572

15842698

17314874

16578600

Block No. Lot No. Qualification Account No.	Land Dimensions Building Description Additional Lots Acreage	Prop. Class	Owner's Name Address City State Property Location	Billing Code Zip Code	Land Improvement Exemption Net Total	2025 Property Tax Special Dist	2025 Total Tax Deduction Net Tax	Amt.Billed 2025 1st Q 2nd Q Total	2nd Half 2025 3rd Q 4th Q Total	Preliminary 2026 Tax 1st Q 2nd Q Total
703 12 000000	96X135 IRR 2S-B-L-AG-1U .0000	2	LEE, SANG HOON & HYUN SOOK 100 OLD PALISADE RD #3911 FORT LEE, NJ 9 SHERWOOD RD	07024	566200 296100 862300	2563618	2563618 00 2563618	612449 612448 1224897	663325 675396 1338721	640900 640900 1281800
703 13 000000	75X120 2S-F-L-AG-1U .2066	2	KLEIN, JOAN H 5 SHERWOOD RD TENAFLY, NJ 5 SHERWOOD RD	07670	497000 338200 835200	2483050	2483050 00 2483050	593201 593201 1186402	642478 654170 1296648	620800 620800 1241600
703 14 000000	75X120 2S-B-L-1U .2066	2	HUANG, HUA & LU, RONG 1 SHERWOOD ROAD TENAFLY, NJ 1 SHERWOOD RD	07670	497000 291500 788500	2344211	2344211 00 2344211	560033 560032 1120065	606554 617592 1224146	586100 586100 1172200
703 15 000000	81X141 IRR 2S-AL-F-AG-1U .0000	2	LAFOND, LUMI OLIMPIA 34 DEAN DR TENAFLY, NJ 34 DEAN DR	07670	393500 96900 490400	1457959	1457959 00 1457959	348307 348306 696613	377241 384105 761346	364500 364500 729000
703 16 000000	64X185 2S-AL-F-DG-1U .2718	2	YANG, DAXIN & TSUI, CHING CHIU 36 DEAN DR TENAFLY, NJ 36 DEAN DR	07670	363200 144300 507500	1508798	1508798 00 1508798	360452 360452 720904	390395 397499 787894	377200 377200 754400
703 17 000000	64X217 1.5S-B-F-DG-1U .3188	2	KATZ, IRINA & SONION, ANNAT 38 DEAN DRIVE TENAFLY, NJ 38 DEAN DR	07670	366500 185900 552400	1642285	1642285 00 1642285	392342 392342 784684	424934 432667 857601	410600 410600 821200
703 18 000000	64X248 1.5S-AL-F-DG-1U .3644	2	LEE, HYEONSOO & KIM, RENEE 40 DEAN DR TENAFLY, NJ 40 DEAN DR	07670	369800 426500 796300	2367400	2367400 00 2367400	565572 565572 1131144	612554 623702 1236256	591900 591900 1183800
703 19 000000	64X280 1.5S-B-F-AG-1U .4114	2	LAMASTRA, GIUSEPPE & NADIA 42 DEAN DR TENAFLY, NJ 42 DEAN DR	07670	369800 154100 523900	1557555	1557555 00 1557555	372100 372100 744200	403010 410345 813355	389400 389400 778800
703 20 000000	70X110 2S-AL-L-DG-1U .1768	2	YOUNG, CHRISTINA 44 DEAN DR TENAFLY, NJ 44 DEAN DR	07670	345600 166600 512200	1522771	1522771 00 1522771	363790 363790 727580	394010 401181 795191	380700 380700 761400
704 1 000000	82X102 2S-AL-S-1U .1920	2	RISTEA, DAN I&PANE, CASANDRA M 86 TENAFLY RD TENAFLY, NJ 86 TENAFLY RD	07670	303800 200100 503900	1498095	1498095 00 1498095	357895 357895 715790	387625 394680 782305	374500 374500 749000
704 2 000000	74X135 2S-AL-S-1U .2293	2	GILBERT, MARTIN 12 LEONARD AVE TENAFLY, NJ 12 LEONARD AVE	07670	343900 164600 508500	1511771	1511771 00 1511771	361163 361162 722325	391164 398282 789446	377900 377900 755800
704 3 000000	102X85 2S-S-L-DG-1U .1990	2	RON, ITAY & HAYLEY 18 LEONARD AVE TENAFLY, NJ 18 LEONARD AVE	07670	361400 261100 622500	1850693	1850693 00 1850693	442131 442131 884262	478858 487573 966431	462700 462700 925400
704 4 000000	60X113 2S-AL-O-DG-1U .1556	2	COHEN MOREIRA, JEAN & EMILY 26 LEONARD AVENUE TENAFLY, NJ 26 LEONARD AVE	07670	305200 165100 470300	1398202	1398202 00 1398202	334031 334030 668061	361779 368362 730141	349600 349600 699200
704 5 000000	75X138 2S-AL-S-1U .2376	2	WOLF, DAVID & YAEI 30 LEONARD AVE TENAFLY, NJ 30 LEONARD AVE	07670	346000 372600 718600	2136398	2136398 00 2136398	510386 510386 1020772	552783 562843 1115626	534100 534100 1068200

8692500

25842806

00

00

25842806

12347699

13495107

12921800

Block No. Lot No. Qualification Account No.	Land Dimensions Building Description Additional Lots Acreage	Prop. Class	Owner's Name Address City State Property Location	Billing Code Zip Code	Land Improvement Exemption Net Total	2025 Property Tax Special Dist	2025 Total Tax Deduction Net Tax	Amt.Billed 2025 1st Q 2nd Q Total	2nd Half 2025 3rd Q 4th Q Total	Preliminary 2026 Tax 1st Q 2nd Q Total
704 6 000000	75X150 2S-AL-S-1U .2583	2	KIDRON, ITTAI & GALI 38 LEONARD AVE TENAFLY, NJ 38 LEONARD AVE	07670	355000 810700 1165700	3465626	3465626 00 3465626	827939 827938 1655877	896715 913034 1809749	866400 866400 1732800
704 7 000000	75X150 2S-S-L-BIG-1U .2583	2	ZUNZUROVSKI, ALEKSANDAR ETAL 88 MORGAN ST APT. 2006 JERSEY CITY, NJ 44 LEONARD AVE	07302	355000 1011500 1366500	4062605	4062605 00 4062605	970557 970557 1941114	1051180 1070311 2121491	1015700 1015700 2031400
704 8 000000	75X150 2S-AL-S-1U .2583	2	RAZ, SHARON & OREN 50 LEONARD AVENUE TENAFLY, NJ 50 LEONARD AVE	07670	355000 286200 641200	1906288	1906288 00 1906288	455413 455412 910825	493243 502220 995463	476600 476600 953200
704 9 000000	75X150 2S-AL-S-1U .2583	2	CHEN, QUAN & FAN, PINGRUI 56 LEONARD AVE TENAFLY, NJ 56 LEONARD AVE	07670 R9 007	355000 218600 573600	1705313	1705313 00 1705313	407400 407399 814799	441242 449272 890514	426300 426300 852600
704 10 000000	100X150 .3444	2	YU, XINYI & FAN, QI 62 LEONARD AVENUE TENAFLY, NJ 62 LEONARD AVE	07670	410000 942400 1352400	4020685	4020685 00 4020685	960542 960542 1921084	1040334 1059267 2099601	1005200 1005200 2010400
704 11 000000	2.05 AC WALNUT PK 2.0500	15C	BOROUGH OF TENAFLY 100 RIVEREDGE RD TENAFLY, NJ WALNUT DR	07670	*EXEMPT*	00	00 00 00	00 00 00	00 00 00	00 00 00
704 12 000000	76X120 2S-F-S-1U .2094	2	CHO, KANG-HEE LEE 67 WALNUT DRIVE TENAFLY, NJ 67 WALNUT DR	07670	339000 247100 586100	1742475	1742475 00 1742475	416278 416277 832555	450858 459062 909920	435600 435600 871200
704 13 000000	78X120 2S-F-S-AG-1U .2149	2	MANALANSAN, RAUL & JUDY 61 WALNUT DR TENAFLY, NJ 61 WALNUT DR	07670	342900 170900 513800	1527527	1527527 00 1527527	364927 364927 729854	395240 402433 797673	381900 381900 763800
704 14 000000	76X120 2S-F-S-1U .2094	2	PRITZL, LORI TRSTE, BERNARD IRR TRST 55 WALNUT DRIVE TENAFLY, NJ 55 WALNUT DR	07670	339000 173700 512700	1524257	1524257 00 1524257	364146 364145 728291	394394 401572 795966	381100 381100 762200
704 15 000000	76X120 2S-F-S-AG-1U .2094	2	JIN, SANGJOON & SANGHEE 49 WALNUT DR TENAFLY, NJ 49 WALNUT DR	07670	339000 159600 498600	1482338 v1	1482338 -25000 1457338	347881 347881 695762	377298 384278 761576	364300 364300 728600
704 16 000000	76X120 1S-F-R-DG-1U .2094	2	FROHLICH, SETH A & LAURA E OTTE- 43 WALNUT DR TENAFLY, NJ 43 WALNUT DR	07670	339000 237100 576100	1712745	1712745 00 1712745	409175 409175 818350	443165 451230 894395	428200 428200 856400
704 17 000000	76X120 .2094	2	AKINRINADE, AKINLOLU & ADEOLA 37 WALNUT DRIVE TENAFLY, NJ 37 WALNUT DR	07670	339000 837200 1176200	3496843	3496843 00 3496843	835396 835396 1670792	904792 921259 1826051	874200 874200 1748400
704 18 000000	75X132 2S-AL-S-AG-1U .2273	2	CHO, YONG MOK & JEE, SOYUN 215 LAFAYETTE AVE CLIFFSIDE PARK, NJ 31 WALNUT DR	07010	343000 237100 580100	1724637	1724637 00 1724637	412016 412016 824032	446242 454363 900605	431200 431200 862400
704 19 000000	75X158 2S-AL-S-DG-1U .2720	2	RODITI, JACK & ELIZABETH 25 WALNUT DR TENAFLY, NJ 25 WALNUT DR	07670	358000 306000 664000	1974072	1974072 00 1974072	471606 471606 943212	510782 520078 1030860	493500 493500 987000

10207000

30345411

00

25000

30320411

14486547

15833864

15160400

Block No. Lot No. Qualification Account No.	Land Dimensions Building Description Additional Lots Acreage	Prop. Class	Owner's Name Address City State Property Location	Billing Code Zip Code	Land Improvement Exemption Net Total	2025 Property Tax Special Dist	2025 Total Tax Deduction Net Tax	Amt.Billed 2025 1st Q 2nd Q Total	2nd Half 2025 3rd Q 4th Q Total	Preliminary 2026 Tax 1st Q 2nd Q Total
704 20 000000	75X185 2S-S-L-2AG-1U .3185	2	COLE, CHRISTIAN & STEPHANIE A 19 WALNUT DRIVE TENAFLY, NJ 19 WALNUT DR	07670	378000 684300 1062300	3158218	3158218 00 3158218	754499 754498 1508997	817175 832046 1649221	789600 789600 1579200
704 21 000000	75X135 2S-F-S-AG-1U .2324	2	WARMS, JON G & ELISABETH J 11 WALNUT DR TENAFLY, NJ 11 WALNUT DR	07670	346000 217200 563200	1674394	1674394 -25000 1649394	393763 393763 787526	426992 434876 861868	412300 412300 824600
704 22 000000	90X101 IRR 2S-AL-S-1U .0000	2	HIMELFARB, ITAY & TAL 62 TENAFLY RD TENAFLY, NJ 62 TENAFLY RD	07670 0007	316700 200200 516900	1536744	1536744 00 1536744	367129 367128 734257	397625 404862 802487	384200 384200 768400
704 23 000000	90X101 2S-AL-S-AG-1U .2087	2	ZHANG, LEI & DONGYUAN XING 78 TENAFLY RD TENAFLY, NJ 78 TENAFLY RD	07670	316800 217200 534000	1587582	1587582 00 1587582	379274 379273 758547	410780 418255 829035	396900 396900 793800
705 1 000000	60X100,36X52 IRR 2S-F-L-1U .0000	2	HOD, ELDAD & EILEEN 35 OAK ST TENAFLY, NJ 35 OAK ST	07670	496700 173000 669700	1991018	1991018 00 1991018	475655 475654 951309	515167 524542 1039709	497800 497800 995600
705 2 000000	75X100 2S-B-L-AG-1U .1722	2	HOT, ALIYA 31 OAK ST TENAFLY, NJ 31 OAK ST	07670	485000 245400 730400	2171479	2171479 00 2171479	518767 518766 1037533	561861 572085 1133946	542900 542900 1085800
705 3 000000	75X100 2S-B-L-1U .1722	2	ORIN, YANIV & MYR, NILY MYR ORIN 25 OAK ST TENAFLY, NJ 25 OAK ST	07670	485000 279300 764300	2272264	2272264 00 2272264	542844 542844 1085688	587938 598638 1186576	568100 568100 1136200
705 4 000000	150X109 2S-F-L-1U .3753	2	BURKE, PATRICIA A 10 SHERWOOD RD TENAFLY, NJ 10 SHERWOOD RD	07670 R10 007	563400 381100 944500	2807999	2807999 00 2807999	670832 670831 1341663	726557 739779 1466336	702000 702000 1404000
705 5 000000	103X121 2S-AL-L-AG-1U .2861	2	MCKELVEY, DONALD & ANDROMAHI 101 SERPENTINE RD TENAFLY, NJ 101 SERPENTINE RD	MAKKAS- 07670	538200 351900 890100	2646267	2646267 00 2646267	632194 632193 1264387	684710 697170 1381880	661600 661600 1323200
706 1 000000	57X204 1.5S-B-F-AG-1U .2669	2	VOEGELI, ANDREW & AMANDA 32 DEAN DRIVE TENAFLY, NJ 32 DEAN DR	07670	352000 158100 510100	1516527	1516527 00 1516527	362299 362298 724597	392395 399535 791930	379100 379100 758200
706 2 000000	86X117 IRR 2S-F-L-AG-1U .0000	2	FEUERSTEIN, BERNA 18 OAK ST TENAFLY, NJ 18 OAK ST	02640 07670	406500 279200 685700	2038586	2038586 00 2038586	487019 487018 974037	527475 537074 1064549	509600 509600 1019200
706 3 000000	53X121 2S-B-L-AG-1U .1472	2	LEE, PETER & ANNA 22 OAK ST TENAFLY, NJ 22 OAK ST	07670	378900 237300 616200	1831963	1831963 00 1831963	437656 437656 875312	474012 482639 956651	458000 458000 916000
706 4 000000	53X121 2S-B-L-1U .1472	2	FLEISCHER, MICHAEL & LUCILLE LEE 26 OAK ST TENAFLY, NJ 26 OAK ST	07670	378900 242700 621600	1848017	1848017 00 1848017	441492 441491 882983	478166 486868 965034	462000 462000 924000
706 5 000000	64X121 2S-F-L-AG-1U .1778	2	LESLIE-FROIKIN, CAROL 30 OAK ST TENAFLY, NJ 30 OAK ST	07670	400400 263500 663900	1973775	1973775 00 1973775	471535 471535 943070	510705 520000 1030705	493400 493400 986800

9772900

29054833

00

25000

29029833

13869906

15159927

14515000

Block No. Lot No. Qualification Account No.	Land Dimensions Building Description Additional Lots Acreage	Prop. Class	Owner's Name Address City State Property Location	Billing Code Zip Code	Land Improvement Exemption Net Total	2025 Property Tax Special Dist	2025 Total Tax Deduction Net Tax	Amt.Billed 2025 1st Q 2nd Q Total	2nd Half 2025 3rd Q 4th Q Total	Preliminary 2026 Tax 1st Q 2nd Q Total
706 6 000000	59X121 2S-B-L-AG-1U .1639	2	KLEINER, ERIC & JODI 34 OAK ST TENAFLY, NJ 34 OAK ST	07670	390600 304700 695300	2067127	2067127 00	493837 493837 987674	534860 544593 1079453	516800 516800 1033600
706 7 000000	56X112 2S-AL-L-AG-1U .1440	2	VAKNIN, ERAN & LIORA BERGER 75 SERPENTINE ROAD TENAFLY, NJ 75 SERPENTINE RD	07670	365200 176400 541600	1610177	1610177 00	384672 384671 769343	416626 424208 840834	402500 402500 805000
706 8 000000	53X112 2S-B-L-AG-1U .1363	2	BERTOLOTTI, LOUIS E & THERESA A 27 ELM ST TENAFLY, NJ 27 ELM ST	07670	374600 182800 557400	1657150	1657150 00	395894 395893 791787	428780 436583 865363	414300 414300 828600
706 9 000000	53X112 2S-B-L-1U .1363	2	PAN, ZHEN-QIANG & MING GUO 23 ELM ST TENAFLY, NJ 23 ELM ST	07670 R9 007	374600 234500 609100	1810854	1810854 00	432614 432613 865227	468550 477077 945627	452700 452700 905400
706 10 000000	53X112 2S-B-L-AG-1U .1363	2	SEIFERT, ERIC J & CAROLINE I 19 ELM STREET TENAFLY, NJ 19 ELM ST	07670	374600 171500 546100	1623555	1623555 00	387868 387867 775735	420088 427732 847820	405900 405900 811800
706 11 000000	53X112 2S-B-L-1U .1363	2	ABU-RUSTUM, NADEEM & AMIE 15 ELM ST TENAFLY, NJ 15 ELM ST	07670 R9 007	374600 266400 641000	1905693	1905693 00	455271 455270 910541	493089 502063 995152	476400 476400 952800
706 12 000000	53X112 2S-B-L-AG-1U .1363	2	VERDE, LOUIS & ILEANA PULIDO 11 ELM ST TENAFLY, NJ 11 ELM ST	07670	374600 182500 557100	1656258	1656258 00	395681 395680 791361	428549 436348 864897	414100 414100 828200
706 13 000000	53X112 2S-B-L-AG-1U .1363	2	COMER, ROBERT L & EVELYN 7 ELM ST TENAFLY, NJ 7 ELM ST	07670	374600 202600 577200	1716016 v1	1716016 -25000	403707 403706 807413	437761 445842 883603	422800 422800 845600
706 14 000000	53X112 2S-F-L-1U .1363	2	ROFFMAN, ERIC H & DOROTHY 3 ELM ST TENAFLY, NJ 3 ELM ST	00660 07670	374600 169600 544200	1617907	1617907 00	386518 386518 773036	418626 426245 844871	404500 404500 809000
706 15 000000	81X110 TRI 1.5S-B-F-AG-1U .2045	2	AVILA, JAVIER G & ILSE M GOMEZ- 24 DEAN DR TENAFLY, NJ 24 DEAN DR	07670	320500 112900 433400	1288498	1288498 00	307823 307822 615645	333393 339460 672853	322100 322100 644200
706 16 000000	57X187 1.5S-AL-F-AG-1U .2447	2	MARINO, JOHN D & MARY.A 30 DEAN DR TENAFLY, NJ 30 DEAN DR	07670	349100 99000 448100	1332201	1332201 00	318263 318263 636526	344701 350974 695675	333100 333100 666200
707 1 000000	75X119 IRR 1.5S-F-R-AG-1U .0000	2	RAPHAEL PROPERTY GROUP LLC 75 COUNTRY CLUB RD TENAFLY, NJ 54 WINDSOR RD	07670	334000 300900 634900	1887558	1887558 00	450938 450938 901876	488397 497285 985682	471900 471900 943800
707 2 000000	60X166 2S-AL-L-AG-1U .2287	2	LIBERTY, DANIEL C & CHERNIN, MARIA 48 WINDSOR RD TENAFLY, NJ 48 WINDSOR RD	07670 R9 007	328000 515700 843700	2508320	2508320 00	642350 642350 1284700	605904 617716 1223620	627100 627100 1254200
707 3 000000	60X169 1.5S-F-F-AG-1U .2328	2	LEDERER, MAUREEN 44 WINDSOR RD TENAFLY, NJ 44 WINDSOR RD	07670	328000 127500 455500	1354202	1354202 00	323519 323519 647038	350394 356770 707164	338600 338600 677200

8084600

24035516

00

25000

24010516

11557902

12452614

12005600

Block No. Lot No. Qualification Account No.	Land Dimensions Building Description Additional Lots Acreage	Prop. Class	Owner's Name Address City State Property Location	Billing Code Zip Code	Land Improvement Exemption Net Total	2025 Property Tax Special Dist	2025 Total Tax Deduction Net Tax	Amt.Billed 2025 1st Q 2nd Q Total	2nd Half 2025 3rd Q 4th Q Total	Preliminary 2026 Tax 1st Q 2nd Q Total
707 4 000000	60X167 2S-AL-L-AG-1U .2300	2	NUSBAUM, MERRILL & SUSAN 40 WINDSOR RD TENAFLY, NJ 40 WINDSOR RD	01175 07670	328000 231500 559500	1663394	1663394 00	397385 397385 794770	430396 438228 868624	415800 415800 831600
707 5 000000	60X166 1.5S-AL-F-AG-1U .2287	2	ASSOR, YAIR & ORLI 36 WINDSOR RD TENAFLY, NJ 36 WINDSOR RD	07670	328000 171600 499600	1485311	1485311 00	354841 354841 709682	384317 391312 775629	371300 371300 742600
707 6 000000	60X165 2S-AL-L-AG-1U .2273	2	HO, ANDREW & YANI I. 32 WINDSOR RD TENAFLY, NJ 32 WINDSOR RD	07670	328000 224000 552000	1641096	1641096 00	392058 392058 784116	424626 432354 856980	410300 410300 820600
707 7 000000	60X168 2S-AL-L-1U .2314	2	DREW, LORA ANNE & DOLAR, JOEL 28 WINDSOR ROAD TENAFLY, NJ 28 WINDSOR RD	07670	328000 281100 609100	1810854	1810854 00	432614 432613 865227	468550 477077 945627	452700 452700 905400
707 8 000000	60X177 2S-AL-L-AG-1U .2438	2	ROTHENBERG, JOHN & DIANE 24 WINDSOR RD TENAFLY, NJ 24 WINDSOR RD	07670	330400 252200 582600	1732070	1732070 00	413792 413792 827584	448165 456321 904486	433000 433000 866000
707 9 000000	72X190 IRR 1.5S-AL-F-AG-1U .0000	2	RICHARDS, DAVID & JANE K WILLIAMS 20 WINDSOR RD TENAFLY, NJ 20 WINDSOR RD	07670	346000 107000 453000	1346769	1346769 00	321744 321743 643487	348470 354812 703282	336700 336700 673400
707 10.01	95X104 IRR 2S-AL-L-AG-1U .0000	2	SHAH, SAMBHAV D & HETAL 16 WINDSOR ROAD TENAFLY, NJ 16 WINDSOR RD	07670 R9 7	361000 608300 969300	2881729	2881729 00	688446 688445 1376891	745634 759204 1504838	720400 720400 1440800
707 10.02	77X114 IRR 2S-AL-X-2U .0000	2	BOLKIN, EVE & O'CONNOR, JOHN & JULIE 12-14 WINDSOR RD TENAFLY, NJ 12-14 WINDSOR RD	07670 R9 7	391700 359900 751600	2234507	2234507 00	533824 533824 1067648	578168 588691 1166859	558600 558600 1117200
707 11 000000	49X161 2S-AL-O-DG-1U .1811	2	CHEN, JASON 61 TENAFLY RD TENAFLY, NJ 61 TENAFLY RD	07670 R9	272400 230300 502700	1494527	1494527 00	357043 357043 714086	386702 393739 780441	373600 373600 747200
707 12 000000	56X160 IRR 2S-AL-O-DG-1U .0000	2	SONG, GYU CHURL & CHOE, MIRA 55 TENAFLY RD TENAFLY, NJ 55 TENAFLY RD	07670 R9	286900 245800 532700	1583717	1583717 00	378351 378350 756701	409779 417237 827016	395900 395900 791800
707 13 000000	111X130 IRR 2S-F-O-DG-1U .0000	2	BRAVERMAN, SAM & JENNIFER ARLIN 51 TENAFLY RD TENAFLY, NJ 51 TENAFLY RD	01175 07670 R9 007	391300 304500 695800	2068613	2068613 00	494192 494192 988384	535244 544985 1080229	517200 517200 1034400
707 14 000000	85X150 2S-F-S-1U .2927	2	KYRIANNIS, JAMES & MIN 7 OAK AVE TENAFLY, NJ 7 OAK AVE	07670 R9	412000 172200 584200	1736827	1736827 00	414928 414928 829856	449396 457575 906971	434200 434200 868400
707 15 000000	85X166 2S-AL-S-1U .3239	2	BAER, RICHARD & FOON WU-BAER 9 OAK AVE TENAFLY, NJ 9 OAK AVE	07670	420500 192100 612600	1821260	1821260 00	435100 435099 870199	471242 479819 951061	455300 455300 910600
707 16 000000	100X175 2S-F-O-1U .4017	2	KENNETH SUCHOSKI & PEMA CHEN 11 OAK AVENUE TENAFLY, NJ 11 OAK AVE	07670	459000 1061100 1520100	4519257	4519257 00	1079651 1079651 2159302	1169337 1190618 2359955	1129800 1129800 2259600

9424800

28019931

00

00

28019931

13387933

14631998

14009600

Block No. Lot No. Qualification Account No.	Land Dimensions Building Description Additional Lots Acreage	Prop. Class	Owner's Name Address City State Property Location	Billing Code Zip Code	Land Improvement Exemption Net Total	2025 Property Tax Special Dist	2025 Total Tax Deduction Net Tax	Amt.Billed 2025 1st Q 2nd Q Total	2nd Half 2025 3rd Q 4th Q Total	Preliminary 2026 Tax 1st Q 2nd Q Total
707 17 000000	100X175 2SSTL3AG1U .4017	2	OH, MITCHELL & SOO BEEN 17 OAK AVE TENAFLY, NJ 17 OAK AVE	07670	459000 1154900 1613900	4798125	4798125 00 4798125	1146273 1146272 2292545	1241493 1264087 2505580	1199500 1199500 2399000
707 18 000000	100X175 1.5S-F-O-DG-1U .4017	2	BEN SIRA, YARIV & DANIA BROUKMAN 21 OAK AVE TENAFLY, NJ 21 OAK AVE	07670	459000 1162800 1621800	4821611	4821611 00 4821611	1151884 1151883 2303767	1247570 1270274 2517844	1205400 1205400 2410800
707 19 000000	75X175 2S-F-L-DG-1U .3013	2	TIERNEY, PETER & ELIZABETH, TRSTEEES 25 OAK AVE TENAFLY, NJ 25 OAK AVE	07670	400500 215800 616300	1832260	1832260 00 1832260	437727 437727 875454	474089 482717 956806	458100 458100 916200
708 1 000000	50X99 2S-AL-O-DG-1U .1136	2	GRUNES, ROBERT L & ELEONORA G 18 OAK AVE TENAFLY, NJ 18 OAK AVE	01576 07670	278000 217200 495200	1472230 V1	1472230 -25000 1447230	345466 345466 690932	374683 381615 756298	361800 361800 723600
708 2 000000	50X99 2S-AL-O-DG-1U .1136	2	KAUFMAN, IAN S & TOVA B 16 OAK AVE TENAFLY, NJ 16 OAK AVE	07670	278000 241000 519000	1542987	1542987 00 1542987	366276 366276 732552	401585 408850 810435	385700 385700 771400
708 3 000000	47X99 2S-AL-L-DG-1U .1068	2	O'ROURKE, DANIEL & CAITLIN 14 OAK AVE TENAFLY, NJ 14 OAK AVE	07670	272700 180800 453500	1348256	1348256 00 1348256	322099 322098 644197	348855 355204 704059	337100 337100 674200
708 4 000000	53X99 2S-AL-L-DG-1U .1205	2	TASCA, PHILIP 12 OAK AVE TENAFLY, NJ 12 OAK AVE	07670	283300 222600 505900	1504041	1504041 00 1504041	359316 359315 718631	389164 396246 785410	376000 376000 752000
708 5 000000	83X100 1.5S-AL-O-2U .1905	2	MENDEZ, ANICETO 25 HODSKIN PL TENAFLY, NJ 25 HODSKIN PL	07670	339400 183000 522400	1553095	1553095 00 1553095	371035 371034 742069	401857 409169 811026	388300 388300 776600
708 6 000000	102X100 .2342	2	TAO,RAN & XIONGJUN ZHENG 21 HODSKIN PL TENAFLY, NJ 21 HODSKIN PL	07670	373600 641800 1015400	3018784	3018784 00 3018784	721188 721188 1442376	781097 795311 1576408	754700 754700 1509400
708 7 000000	100X144 1.5S-AL-O-DG-1U .3306	2	ZHENG, XIONGJUN & TAO, RAN 9 IVY LANE TENAFLY, NJ 9 IVY LN	07670	361800 139300 501100	1489770	1489770 00 1489770	355907 355906 711813	385471 392486 777957	372400 372400 744800
708 8 000000	88X100 IRR 2S-AL-L-AG-1U .0000	2	PARK, SOOOK & GEANA, BOGDAN 2 WILKINS PL TENAFLY, NJ 2 WILKINS PL	07670	313600 434800 748400	2224993	2224993 00 2224993	531551 531551 1063102	575707 586184 1161891	556200 556200 1112400
708 9 000000	75X100 1S-AL-R-AG-1U .1722	2	RUSSO, BARRY 12 WILKINS PL TENAFLY, NJ 12 WILKINS PL	07670 R9 7	325000 142600 467600	1390175	1390175 00 1390175	332113 332113 664226	359701 366248 725949	347500 347500 695000
708 10 000000	75X100 2S-AL-F-AG-1U .1722	2	SIA, ROQUE M JR & ADELIA A 22 WILKINS PL TENAFLY, NJ 22 WILKINS PL	07670 R9 007	325000 309800 634800	1887260	1887260 00 1887260	450867 450867 901734	488320 497206 985526	471800 471800 943600
708 11 000000	100X100 2S-AL-S-AG-1U .2296	2	XU, XIAOMENG & LU,YUNQI 18 WILKINS PL TENAFLY, NJ 18 WILKINS PL	07670	370000 164300 534300	1588474	1588474 00 1588474	379487 379486 758973	411011 418490 829501	397100 397100 794200

10249600

30472061

00

25000

30447061

14542371

15904690

15223200

Block No. Lot No. Qualification Account No.	Land Dimensions Building Description Additional Lots Acreage	Prop. Class	Owner's Name Address City State Property Location	Billing Code Zip Code	Land Improvement Exemption Net Total	2025 Property Tax Special Dist	2025 Total Tax Deduction Net Tax	Amt.Billed 2025 1st Q 2nd Q Total	2nd Half 2025 3rd Q 4th Q Total	Preliminary 2026 Tax 1st Q 2nd Q Total
709 1 000000	50X100 2S-F-O-DG-1U .1148	2	MOSCHOLEAS, DIMITRIOS & FLOGAITES, K 10 OAK AVE TENAFLY, NJ 10 OAK AVE	07670	278000 241000 519000	1542987	1542987 00 1542987	368620 368620 737240	399241 406506 805747	385700 385700 771400
709 2 000000	50X100 2S-F-O-DG-1U .1148	2	RYAN, ROBERT & LAURA 8 OAK AVE TENAFLY, NJ 8 OAK AVE	05816 07670	278000 231900 509900	1515933	1515933 00 1515933	362157 362156 724313	392241 399379 791620	379000 379000 758000
709 3 000000	74X181, 41X146 2S-F-O-DG-1U .0000	IRR 2	REICH, RICHARD & SHELLEY STEWART 6 OAK AVE TENAFLY, NJ 6 OAK AVE	07670	379600 230800 610400	1814719	1814719 00 1814719	433537 433536 867073	469551 478095 947646	453700 453700 907400
709 4 000000	84X111 IRR 2SS-L-AG-1U .0000	2	MIZRAHI, GIL OREN & OREN, SIVAN 39 TENAFLY RD TENAFLY, NJ 39 TENAFLY RD	07670 R9 0007	295700 476100 771800	2294561	2294561 00 2294561	548171 548171 1096342	593707 604512 1198219	573600 573600 1147200
709 5 000000	67X100 1.5S-AL-F-AG-1U .1538	2	RIBAK, SIGAL 37 TENAFLY RD TENAFLY, NJ 37 TENAFLY RD	07670 R9	279500 112600 392100	1165713	1165713 00 1165713	278489 278489 556978	301623 307112 608735	291400 291400 582800
709 6 000000	54X164 IRR 1.5S-F-F-1U .0000	2	MASUBUCHI, TAKAO & MICHIKO 33 TENAFLY ROAD TENAFLY, NJ 33 TENAFLY RD	07670 R9 0007	272400 150800 423200	1258174	1258174 00 1258174	300578 300578 601156	325547 331471 657018	314500 314500 629000
709 7 000000	75X150 IRR 2S-F-O-1U .0000	2	WONG, CHEUNG CHING & AMY 17 TENAFLY RD TENAFLY, NJ 17 TENAFLY RD	07670 R9 07	322600 181100 503700	1497500	1497500 00 1497500	357753 357753 715506	387471 394523 781994	374400 374400 748800
709 8 000000	72X130 IRR 2S-F-O-DG-1U .0000	2	SOMERVILLE, MARK & CAROL 9 TENAFLY RD TENAFLY, NJ 9 TENAFLY RD	07670 R9	315900 217000 532900	1584312	1584312 00 1584312	378493 378492 756985	409933 417394 827327	396100 396100 792200
709 9 000000	101X111 IRR 2.5S-AL-O-DG-3U .0000	2	ORDAZ, LEONOR 1 TENAFLY RD TENAFLY, NJ 1 TENAFLY RD	07670 R9	352400 268000 620400	1844449	1844449 00 1844449	440639 440639 881278	477243 485928 963171	461100 461100 922200
709 10 000000	74X135 IRR 2S-S-L-AG-1U .0000	2	CHENG, SHERWIN & ELISA L 12 HODSKIN PL TENAFLY, NJ 12 HODSKIN PL	07670	350400 450900 801300	2382265	2382265 00 2382265	569124 569123 1138247	616400 627618 1244018	595600 595600 1191200
709 11 000000	60X100 2.5S-AL-O-DG-1U .1377	2	WATTS, PHILIP B & ALICIA C NASHIEL- 16 HODSKIN PL TENAFLY, NJ 16 HODSKIN PL	07670	298000 191600 489600	1455581	1455581 00 1455581	347739 347738 695477	376625 383479 760104	363900 363900 727800
709 12 000000	55X100 IRR 2.5S-F-O-DG-1U .0000	2	WHITE, PATRICIA M 20 HODSKIN PL TENAFLY, NJ 20 HODSKIN PL	07670	289000 171400 460400	1368769	1368769 00 1368769	326999 326999 653998	354163 360608 714771	342200 342200 684400
709 13 000000	81X100 2S-F-O-DG-1U .1860	2	PERRA, WAYNE A 28 HODSKIN PL TENAFLY, NJ 28 HODSKIN PL	01175 07670	335800 203800 539600	1604231	1604231 00 1604231	383251 383251 766502	415087 422642 837729	401100 401100 802200
710 1 000000	90X100 2S-F-S-DG-1U .2066	2	CHENG, WILSON C & ZHENG, HONG JIN 54 TENAFLY RD TENAFLY, NJ 54 TENAFLY RD	07670	316800 192200 509000	1513257	1513257 00 1513257	361518 361517 723035	391548 398674 790222	378300 378300 756600

7683300

22842451

00

00

22842451

10914130

11928321

11421200

Block No. Lot No. Qualification Account No.	Land Dimensions Building Description Additional Lots Acreage	Prop. Class	Owner's Name Address City State Property Location	Billing Code Zip Code	Land Improvement Exemption Net Total	2025 Property Tax Special Dist	2025 Total Tax Deduction Net Tax	Amt.Billed 2025 1st Q 2nd Q Total	2nd Half 2025 3rd Q 4th Q Total	Preliminary 2026 Tax 1st Q 2nd Q Total
710 2 000000	88X103 2S-AL-S-1U .2081	2	EZRA, SHLOMI & TATIANA 14 WALNUT DR TENAFLY, NJ 14 WALNUT DR	07670	348400 256900 605300	1799557	1799557 00 1799557	429915 429914 859829	465627 474101 939728	449900 449900 899800
710 3 000000	95X100 2S-AL-S-AG-1U .2181	2	LYALIN, ALEXEY & SINICHKINA, TAMARA 25 CHERRY ST TENAFLY, NJ 25 CHERRY ST	07670	361000 334000 695000	2066235	2066235 00 2066235	493624 493624 987248	534629 544358 1078987	516600 516600 1033200
710 4 000000	103X94 2S-AL-S-AG-1U .2223	1	88 MACKAY LLC 75 COUNTRY CLUB LN TENAFLY, NJ 17 CHERRY ST	07670	367200 0 367200	1091686	1091686 00 1091686	393692 393691 787383	149581 154722 304303	272900 272900 545800
710 5 000000	79X127 IRR 2S-F-S-AG-1U .0000	2	ROSEN, DAVID M & SHARON 7 WILLOW LANE TENAFLY, NJ 7 WILLOW LN	07670	348000 232800 580800	1726718	1726718 00 1726718	412514 412513 825027	446780 454911 901691	431700 431700 863400
710 6 000000	79X112 IRR 2S-AL-S-1U .0000	2	RECHLER, JOSE & SILVIA 5 WILLOW LN TENAFLY, NJ 5 WILLOW LN	07670	314800 170300 485100	1442202	1442202 00 1442202	344543 344542 689085	373163 379954 753117	360600 360600 721200
710 7 000000	105X100 1S-F-R-AG-1U .2410	2	LEE, JOON HO 36 TENAFLY RD TENAFLY, NJ 36 TENAFLY RD	07670	341100 332900 674000	2003802	2003802 00 2003802	478709 478708 957417	518475 527910 1046385	501000 501000 1002000
710 8 000000	90X100 2S-F-S-AG-1U .2066	2	SINGER, TIMOTHY & JOANNE REIDY 46 TENAFLY ROAD TENAFLY, NJ 46 TENAFLY RD	07670	316800 207100 523900	1557555	1557555 00 1557555	372100 372100 744200	403010 410345 813355	389400 389400 778800
711 1 000000	88X105 2S-F-S-DG-1U .2121	2	ELRAVIV, ORI & DANA 32 CHERRY ST TENAFLY, NJ 32 CHERRY ST	07670	351900 198700 550600	1636934	1636934 00 1636934	391064 391064 782128	423549 431257 854806	409200 409200 818400
711 2 000000	88X100 IRR 2S-F-S-1U .0000	2	HORTIG, LIAT & SHIMIE 39 CLOVER ST TENAFLY, NJ 39 CLOVER ST	07670	348400 185800 534200	1588177	1588177 00 1588177	379416 379415 758831	410934 418412 829346	397000 397000 794000
711 3 000000	90X100 2S-AL-S-AG-1U .2066	2	LIU, DOROTHY 33 CLOVER ST TENAFLY, NJ 33 CLOVER ST	07670	352000 202700 554700	1649123	1649123 00 1649123	393976 393976 787952	426703 434468 861171	412300 412300 824600
711 4 000000	90X100 2S-AL-S-AG-1U .2066	2	DELLIQUANTI, DONALD 25 CLOVER ST TENAFLY, NJ 25 CLOVER ST	07670	352000 208700 560700	1666961	1666961 -25000 1641961	391988 391987 783975	425068 432918 857986	410500 410500 821000
711 5 000000	102X100 1S-AL-R-AG-1U .2342	2	AMORAL, JOHN B 17 CLOVER STREET TENAFLY, NJ 17 CLOVER ST	07670	370000 161900 531900	1581339	1581339 -25000 1556339	371532 371532 743064	402914 410361 813275	389100 389100 778200
711 6 000000	62X129 IRR 2S-AL-S-1U .0000	2	HERSKOWITZ, LINDA E 7 CLOVER ST TENAFLY, NJ 7 CLOVER ST	07670	314000 237000 551000	1638123	1638123 00 1638123	391348 391348 782696	423857 431570 855427	409500 409500 819000
711 7 000000	75X120 2S-F-S-AG-1U .2066	2	FRIDMAN, DMITRY & ILONA 25 WILLOW LN TENAFLY, NJ 25 WILLOW LN	07670	337000 296200 633200	1882504	1882504 00 1882504	449731 449730 899461	487089 495954 983043	470600 470600 941200

7847600

23330916

00

50000

23280916

11388296

11892620

11640600

Block No. Lot No. Qualification Account No.	Land Dimensions Building Description Additional Lots Acreage	Prop. Class	Owner's Name Address City State Property Location	Billing Code Zip Code	Land Improvement Exemption Net Total	2025 Property Tax Special Dist	2025 Total Tax Deduction Net Tax	Amt.Billed 2025 1st Q 2nd Q Total	2nd Half 2025 3rd Q 4th Q Total	Preliminary 2026 Tax 1st Q 2nd Q Total
711 8 000000	76X120 1S-F-R-1U .2094	2	WANG, CHUN-LUNG & HUI-CHEN WU 19 WILLOW LN TENAFLY, NJ 19 WILLOW LN	07670	344800 185400 530200	1576285	1576285 00 1576285	376575 376574 753149	407857 415279 823136	394100 394100 788200
711 9 000000	77X105 2S-AL-S-AG-1U .1856	2	SHNEERSON, DAVID & DAFNA 12 CHERRY ST TENAFLY, NJ 12 CHERRY ST	07670	344600 234800 579400	1722556	1722556 00 1722556	411519 411519 823038	445704 453814 899518	430600 430600 861200
711 10 000000	85X105 2S-F-S-AG-1U .2049	2	KOCH, JEFFREY B & BERNI L 18 CHERRY ST TENAFLY, NJ 18 CHERRY ST	00660 07670	346400 315400 661800	1967531	1967531 00 1967531	470044 470043 940087	509090 518354 1027444	491900 491900 983800
711 11 000000	85X105 2S-AL-S-1U .2049	2	SHUB, AMIR & JULIA 26 CHERRY STREET TENAFLY, NJ 26 CHERRY ST	07670 R9 007	346400 256600 603000	1792719	1792719 00 1792719	428281 428281 856562	463858 472299 936157	448200 448200 896400
712 1 000000	85X110 1S-F-R-DG-1U .2146	2	PECKHAM, JAMES & XIMARA 40 CLOVER STREET TENAFLY, NJ 40 CLOVER ST	07670	339400 184700 524100	1558149	1558149 00 1558149	372242 372242 744484	403164 410501 813665	389500 389500 779000
712 2 000000	95X105 1S-F-R-DG-1U .2290	2	ZWICK, YAIR & DALIA 57 EVERGREEN PL TENAFLY, NJ 57 EVERGREEN PL	07670	364800 285800 650600	1934234	1934234 00 1934234	462089 462089 924178	500474 509582 1010056	483600 483600 967200
712 3 000000	90X105 2S-F-S-1U .2169	2	BAINES, KEITH & CORINNE 49 EVERGREEN PL TENAFLY, NJ 49 EVERGREEN PL	07670	355600 206500 562100	1671123	1671123 00 1671123	399232 399231 798463	432396 440264 872660	417800 417800 835600
712 4 000000	90X105 2S-AL-S-AG-1U .2169	2	YIN, YUXIN & JIN, YAN 39 EVERGREEN PL TENAFLY, NJ 39 EVERGREEN PL	07670	355600 181300 536900	1596204	1596204 00 1596204	381334 381333 762667	413010 420527 833537	399100 399100 798200
712 5 000000	90X105 1S-AL-R-AG-1U .2169	2	KIM, ROGER JEEHOON 13528 BURKE AVE NORTH SEATTLE, WA 33 EVERGREEN PL	98133	355600 156700 512300	1523068	1523068 00 1523068	363861 363861 727722	394087 401259 795346	380800 380800 761600
712 6 000000	98X105 IRR 2S-F-S-1U .0000	2	YOSEF, NIMROD & BAR, INBAL 25 EVERGREEN PL TENAFLY, NJ 25 EVERGREEN PL	07670	370300 342100 712400	2117965	2117965 00 2117965	505982 505982 1011964	548014 557987 1106001	529500 529500 1059000
712 7 000000	69X130 IRR 2S-F-S-AG-1U .0000	2	LOH, PICHON PY & VIVIEN S L 15 EVERGREEN PL TENAFLY, NJ 15 EVERGREEN PL	01042 07670	330800 159700 490500	1458257	1458257 00 1458257	348378 348378 696756	377317 384184 761501	364600 364600 729200
712 8 000000	75X120 2S-F-S-1U .2066	2	MALKIN, FAMILY TRUST 47 WILLOW LN TENAFLY, NJ 47 WILLOW LN	07670	337000 139800 476800	1417526 W1	1417526 -25000 1392526	332398 332397 664795	360528 367203 727731	348100 348100 696200
712 9 000000	76X120 2S-F-S-AG-1U .2094	2	SEIDENBERG, RUTH 6 CLOVER ST TENAFLY, NJ 6 CLOVER ST	07670 R9 007	347400 243000 590400	1755259	1755259 00 1755259	419332 419331 838663	454166 462430 916596	438800 438800 877600
712 10 000000	92X110 IRR 1S-F-R-DG-1U .0000	2	LEE, KI S 14 CLOVER ST TENAFLY, NJ 14 CLOVER ST	07670 R9 0077	378000 294700 672700	1999937	1999937 00 1999937	477786 477785 955571	517474 526892 1044366	500000 500000 1000000

Block No. Lot No. Qualification Account No.	Land Dimensions Building Description Additional Lots Acreage	Prop. Class	Owner's Name Address City State Property Location	Billing Code Zip Code	Land Improvement Exemption Net Total	2025 Property Tax Special Dist	2025 Total Tax Deduction Net Tax	Amt.Billed 2025 1st Q 2nd Q Total	2nd Half 2025 3rd Q 4th Q Total	Preliminary 2026 Tax 1st Q 2nd Q Total
712 11 000000	83X110 2S-F-S-1U .2096	2	YI, CHARLES & RUBY 20 CLOVER ST TENAFLY, NJ 20 CLOVER ST	07670	346000 371500 717500	2133128	2133128 00 2133128	509605 509604 1019209	551937 561982 1113919	533300 533300 1066600
712 12 000000	83X110 2S-F-S-1U .2096	2	MUI, KEN 4611 FIRST AVENUE BROOKLYN, NY 26 CLOVER ST	11232	346000 186900 532900	1584312	1584312 00 1584312	378493 378492 756985	409933 417394 827327	396100 396100 792200
712 13 000000	83X110 2S-AL-S-AG-1U .2096	2	MINCER, JOSHUA & LONDON, SAHRENA 34 CLOVER STREET TENAFLY, NJ 34 CLOVER ST	07670	346000 213400 559400	1663096	1663096 00 1663096	397314 397314 794628	430319 438149 868468	415800 415800 831600
713 1 000000	85X112 2S-AL-S-1U .2185	2	OZCAKIR, ALPER & RIVA KAMHI 78 WALNUT DR TENAFLY, NJ 78 WALNUT DR	07670 0007	349800 249100 598900	1780530	1780530 00 1780530	425369 425369 850738	460704 469088 929792	445100 445100 890200
713 2 000000	107X120 IRR 1S-AL-R-AG-1U .0000	2	GOLDBERG, ROSI B & ISAAC 80 WALNUT DR TENAFLY, NJ 80 WALNUT DR	07670	390300 131200 521500	1550420	1550420 00 1550420	370396 370395 740791	401164 408465 809629	387600 387600 775200
713 3 000000	84X107 .2063	2	SARKAR, DEBKUMAR & NEELJA DAISY KUMAR 92 WALNUT DR TENAFLY, NJ 92 WALNUT DR	07670	344600 869700 1214300	3610114	3610114 00 3610114	862457 862456 1724913	934101 951100 1885201	902500 902500 1805000
713 4 000000	84X107 2S-AL-S-1U .2063	2	ROSENTHAL, ZVI & RIVKA 98 WALNUT DR TENAFLY, NJ 98 WALNUT DR	07670 0007	350100 239900 590000	1754070	1754070 00 1754070	419048 419047 838095	453858 462117 915975	438500 438500 877000
713 5 000000	86X107 2S-F-S-AG-1U .2112	2	DHALLA, SAMEER 104 WALNUT DRIVE TENAFLY, NJ 104 WALNUT DR	07670	348200 942700 1290900	3837846	3837846 00 3837846	916862 916862 1833724	993025 1011097 2004122	959500 959500 1919000
713 6 000000	80X114 2S-AL-S-1U .2094	2	DUBOWSKY, SCOTT M & CAROL ANN 110 WALNUT DR TENAFLY, NJ 110 WALNUT DR	01576 07670	340400 284300 624700	1857233	1857233 00 1857233	443694 443693 887387	480550 489296 969846	464300 464300 928600
713 7 000000	75X125 2S-F-S-1U .2152	2	YACAR, EREZ & YAKAR, SHOSHANA 116 WALNUT DR TENAFLY, NJ 116 WALNUT DR	07670	340000 245900 585900	1741881	1741881 00 1741881	416136 416135 832271	450704 458906 909610	435500 435500 871000
713 8 000000	75X137 2S-F-S-1U .2359	2	ZINGLER, MELANIE S 122 WALNUT DR TENAFLY, NJ 122 WALNUT DR	07670 R 9 007	346000 369400 715400	2126884	2126884 00 2126884	508113 508113 1016226	550322 560336 1110658	531700 531700 1063400
713 9 000000	77X148 IRR 2S-F-S-1U .0000	2	JIANG, XINCHEN 75 WILLOW LN TENAFLY, NJ 75 WILLOW LN	07670	356300 349300 705600	2097749	2097749 00 2097749	501153 501152 1002305	542783 552661 1095444	524400 524400 1048800
713 10 000000	87X136 2S-AL-S-1U .2716	2	FRANKOWITZ, STEVEN D & STACI M 10 EVERGREEN PL TENAFLY, NJ 10 EVERGREEN PL	07670	371000 242200 613200	1823044	1823044 00 1823044	435526 435525 871051	471704 480289 951993	455800 455800 911600
713 11 000000	80X125 IRR 2S-AL-S-1U .0000	2	LESCHNER, PETER M & TALIA 16 EVERGREEN PL TENAFLY, NJ 16 EVERGREEN PL	07670	352700 221200 573900	1706205	1706205 00 1706205	407613 407612 815225	441473 449507 890980	426600 426600 853200

9844100

29266512

00

00

29266512

13983548

15282964

14633400

Block No. Lot No. Qualification Account No.	Land Dimensions Building Description Additional Lots Acreage	Prop. Class	Owner's Name Address City State Property Location	Billing Code Zip Code	Land Improvement Exemption Net Total	2025 Property Tax Special Dist	2025 Total Tax Deduction Net Tax	Amt.Billed 2025 1st Q 2nd Q Total	2nd Half 2025 3rd Q 4th Q Total	Preliminary 2026 Tax 1st Q 2nd Q Total
713 12 000000	75X125 1S-F-R-AG-1U .2152	2	MILLER, JANET 22 EVERGREEN PL TENAFLY, NJ 22 EVERGREEN PL	07670	340000 279900 619900	1842963	1842963 00 1842963	440284 440284 880568	476858 485537 962395	460700 460700 921400
713 13 000000	75X123 2S-F-S-1U .2118	2	LATTIMORE, MARK H & YOUNG MI 28 EVERGREEN PL TENAFLY, NJ 28 EVERGREEN PL	07670	337000 228800 565800	1682123	1682123 00 1682123	401860 401859 803719	435242 443162 878404	420500 420500 841000
713 14 000000	78X116 2S-F-S-1U .2077	2	KAKUDA, VERONICA M & ARNOLD S 34 EVERGREEN PL TENAFLY, NJ 34 EVERGREEN PL	07670	339800 257500 597300	1775773	1775773 00 1775773	424233 424232 848465	459473 467835 927308	443900 443900 887800
713 15 000000	80X112 2S-AL-S-1U .2057	2	SCHERL, MARCI 40 EVERGREEN PL TENAFLY, NJ 40 EVERGREEN PL	07670	340400 258300 598700	1779935	1779935 00 1779935	425227 425227 850454	460550 468931 929481	445000 445000 890000
713 16 000000	80X112 2S-F-S-1U .2057	2	DE, PRADIP & JHUMA 46 EVERGREEN PL TENAFLY, NJ 46 EVERGREEN PL	07670	340400 182300 522700	1553987	1553987 00 1553987	371248 371248 742496	402087 409404 811491	388500 388500 777000
714 1 000000	96X120 IRR 2S-F-S-1U .0000	2	ZAETS, NADEJDA 83 WALNUT DR TENAFLY, NJ 83 WALNUT DR	07670	391700 173600 565300	1680637	1680637 00 1680637	401505 401504 803009	434857 442771 877628	420200 420200 840400
714 2 000000	86X116 IRR 2S-AL-S-1U .0000	2	WODA, KEITH J & CLAUDIA B 89 WALNUT DR TENAFLY, NJ 89 WALNUT DR	07670	337400 358700 696100	2069505	2069505 00 2069505	494405 494405 988810	535475 545220 1080695	517400 517400 1034800
714 3 000000	76X125 2S-F-S-1U .2181	2	SACKLER, HENRY A&CHERYL SILVERBRAND 95 WALNUT DR TENAFLY, NJ 95 WALNUT DR	07670	321100 153500 474600	1410986	1410986 00 1410986	337085 337085 674170	365086 371730 736816	352700 352700 705400
714 4 000000	72X130 2S-F-S-1U .2149	2	RABINOWITZ, STEPHANIE 101 WALNUT DR TENAFLY, NJ 101 WALNUT DR	06605 07670	320000 280300 600300	1784692	1784692 00 1784692	426363 426363 852726	461781 470185 931966	446200 446200 892400
714 5 000000	75X131 2S-AL-S-1U .2256	2	DASGUPTA, PINAKI & SUBHRA 107 WALNUT DR TENAFLY, NJ 107 WALNUT DR	07670	325900 276500 602400	1790935	1790935 00 1790935	427855 427854 855709	463397 471829 935226	447700 447700 895400
714 6 000000	75X131 2S-AL-S-1U .2256	2	HORTIG, LIAT & SHIMIE 88 NORMAN PL TENAFLY, NJ 113 WALNUT DR	07670	325900 191200 517100	1537338	1537338 00 1537338	361021 361020 722041	404029 411268 815297	384300 384300 768600
714 7 000000	75X131 2S-F-S-AG-1U .2256	2	RAFF, FRED DAVID & LINDA A 119 WALNUT DR TENAFLY, NJ 119 WALNUT DR	01576 07670	343000 173400 516400	1535257	1535257 00 1535257	366773 366773 733546	397241 404470 801711	383800 383800 767600
714 8 000000	75X131 2S-F-S-AG-1U .2256	2	KANKARIYA, RAJENDRA & JYOTI 125 WALNUT DR TENAFLY, NJ 125 WALNUT DR	07670	343000 276400 619400	1841476	1841476 00 1841476	439929 439929 879858	476474 485144 961618	460400 460400 920800
714 9 000000	75X131 2S-F-S-1U .2256	2	STEIN, MICHAEL PATRICK & YUKIKO 131 WALNUT DRIVE TENAFLY, NJ 131 WALNUT DR	07670	343000 173800 516800	1536446	1536446 00 1536446	367058 367057 734115	397548 404783 802331	384100 384100 768200

8012800

23822053

00

00

23822053

11369686

12452367

11910800

Block No. Lot No. Qualification Account No.	Land Dimensions Building Description Additional Lots Acreage	Prop. Class	Owner's Name Address City State Property Location	Billing Code Zip Code	Land Improvement Exemption Net Total	2025 Property Tax Special Dist	2025 Total Tax Deduction Net Tax	Amt.Billed 2025 1st Q 2nd Q Total	2nd Half 2025 3rd Q 4th Q Total	Preliminary 2026 Tax 1st Q 2nd Q Total
714 10 000000	50X131,37X72 IRR 2S-AL-S-AG-1U .0000	2	JIMENEZ, JAVIER L & MARIA S 137 WALNUT DR TENAFLY, NJ 137 WALNUT DR	07670	380900 168500 549400	1633366	1633366 00 1633366	390212 390211 780423	422626 430317 852943	408300 408300 816600
714 11 000000	72X196 IRR 2S-AL-L-AG-1U .0000	2	L'HEUREUX, GARY & LAURA 139 WALNUT DR TENAFLY, NJ 139 WALNUT DR	07670 R9 7	327800 395400 723200	2150074	2150074 00 2150074	513653 513653 1027306	556322 566446 1122768	537500 537500 1075000
714 12 000000	50X196 2S-F-O-1U .2250	2	HUANG, YING 141 WALNUT DR TENAFLY, NJ 141 WALNUT DR	07670	271200 150000 421200	1252228	1252228 00 1252228	299158 299157 598315	324008 329905 653913	313100 313100 626200
714 13 000000	56X119 IRR 1S-F-R-AG-1U .0000	2	SEIDEN, HOWARD & NINA 88 WILLOW LN TENAFLY, NJ 88 WILLOW LN	07670	374400 194400 568800	1691042	1691042 00 1691042	403991 403990 807981	437549 445512 883061	422800 422800 845600
714 14 000000	75X119 2S-AL-S-1U .2049	2	HERNANDEZ, MARIA 82 WILLOW LANE TENAFLY, NJ 82 WILLOW LN	07670	346800 193200 540000	1605420	1605420 00 1605420	383535 383535 767070	415395 422955 838350	401400 401400 802800
714 15 000000	75X120 2S-F-S-1U .2066	2	SAYED, AMANI & KHALIL 76 WILLOW LN TENAFLY, NJ 76 WILLOW LN	07670	327200 171400 498600	1482338	1482338 00 1482338	354131 354131 708262	383548 390528 774076	370600 370600 741200
714 16 000000	75X119 2S-F-S-AG-1U .2049	2	KONSTANTINOVSKY, VADIM; ET ALS 70 WILLOW LN TENAFLY, NJ 70 WILLOW LN	07670 007	337000 208700 545700	1622366	1622366 00 1622366	387584 387583 775167	419780 427419 847199	405600 405600 811200
714 17 000000	75X120 2S-F-S-1U .2066	2	BROTBACKER-NACHUM, HARRIET 64 WILLOW LN TENAFLY, NJ 64 WILLOW LN	07670	337000 250400 587400	1746340	1746340 00 1746340	417201 417201 834402	451858 460080 911938	436600 436600 873200
714 18 000000	75X119 2S-F-S-1U .2049	2	OMOREGIE, OWEN M&KATSURAGAWA, KEIKO 58 WILLOW LANE TENAFLY, NJ 58 WILLOW LN	07670	337000 585800 922800	2743484	2743484 00 2743484	655419 655419 1310838	709864 722782 1432646	685900 685900 1371800
714 19 000000	88X120 2S-AL-S-1U .2424	2	LEWIN, JACQUES CLAUDE & LORI S 52 WILLOW LN TENAFLY, NJ 52 WILLOW LN	07670	362500 282800 645300	1918477	1918477 00 1918477	458325 458324 916649	496397 505431 1001828	479600 479600 959200
714 20 000000	80X120 2S-AL-S-1U .2204	2	ZOARTES, DAVID & LIDIA 46 WILLOW LN TENAFLY, NJ 46 WILLOW LN	07670	346800 285100 631900	1878639	1878639 00 1878639	448807 448807 897614	486089 494936 981025	469700 469700 939400
714 21 000000	80X119 2S-F-S-1U .2185	2	GOLDSTEIN, NATHAN & DUNNIA 40 WILLOW LN TENAFLY, NJ 40 WILLOW LN	07670 0007	346800 206600 553400	1645258	1645258 -25000 1620258	386803 386802 773605	419453 427200 846653	405100 405100 810200
714 22 000000	80X119 2S-F-S-AG-1U .2185	2	VOLIN, WILLIAM P & SYLVIA 34 WILLOW L TENAFLY, NJ 34 WILLOW LN	07670 01175	346800 292400 639200	1900342	1900342 00 1900342	453992 453992 907984	491705 500653 992358	475100 475100 950200
714 23 000000	80X119 2S-AL-S-1U .2185	2	SHAW, CHI-KUEI JAMES & LIN, PHYLLIS 28 WILLOW LANE TENAFLY, NJ 28 WILLOW LN	07670	346800 202800 549600	1633961	1633961 00 1633961	390354 390353 780707	422780 430474 853254	408500 408500 817000

8376500

24903335

00

25000

24878335

11886323

12992012

12439600

Block No. Lot No. Qualification Account No.	Land Dimensions Building Description Additional Lots Acreage	Prop. Class	Owner's Name Address City State Property Location	Billing Code Zip Code	Land Improvement Exemption Net Total	2025 Property Tax Special Dist	2025 Total Tax Deduction Net Tax	Amt.Billed 2025 1st Q 2nd Q Total	2nd Half 2025 3rd Q 4th Q Total	Preliminary 2026 Tax 1st Q 2nd Q Total
714 24 000000	80X119 2S-F-S-1U .2185	2	KANG, DAESHIN & PARK, MICHELLE E 22 WILLOW LN TENAFLY, NJ 22 WILLOW LN	07670	346800 203100 549900	1634853	1634853 00 1634853	390567 390566 781133	423011 430709 853720	408700 408700 817400
714 25 000000	76X119 2S-AL-S-1U .2076	2	TURNER, CAREN Z 16 WILLOW LN TENAFLY, NJ 16 WILLOW LN	07670	339000 230200 569200	1692232	1692232 00 1692232	404275 404274 808549	437857 445826 883683	423100 423100 846200
714 26 000000	114X120 IRR 1S-F-R-DG-1U .0000	2	JOSEPHSON FAMILY TRUST AGREEMNT 8 WILLOW LN TENAFLY, NJ 8 WILLOW LN	07670	372100 163300 535400	1591744	1591744 00 1591744	380268 380268 760536	411857 419351 831208	397900 397900 795800
715 1 000000	100X115 IRR 2S-F-L-1U .0000	2	MILLER, IRA J & KENNEDY, KATHRYN M 2 ELM STREET TENAFLY, NJ 2 ELM ST	07670	312200 163800 476000	1415148	1415148 00 1415148	338079 338079 676158	366163 372827 738990	353800 353800 707600
715 2 000000	51X100 2S-AL-L-1U .1171	2	LIPSCHITZ, SETH B & WOLK, REBECCA 6 ELM STREET TENAFLY, NJ 6 ELM ST	07670	293400 189300 482700	1435067	1435067 00 1435067	342838 342838 685676	371317 378074 749391	358800 358800 717600
715 3 000000	51X100 2S-AL-L-1U .1171	2	SHIN, KYUNG-AH 100 OLD PALISADE RD #3314 FORT LEE, NJ 10 ELM ST	07024	293400 161400 454800	1352120	1352120 00 1352120	323022 323022 646044	349855 356221 706076	338000 338000 676000
715 4 000000	51X100 2S-AL-L-AG-1U .1171	2	MA, THEODORE & CAROLINE 14 ELM STREET TENAFLY, NJ 14 ELM ST	07670	293400 116000 409400	1217146	1217146 00 1217146	290777 290776 581553	314931 320662 635593	304300 304300 608600
715 5 000000	51X100 2S-F-L-AG-1U .1171	2	LACHANARIS, MARIOS & SUSAN 18 ELM STREET TENAFLY, NJ 18 ELM ST	07670	293400 138300 431700	1283444	1283444 00 1283444	306615 306615 613230	332085 338129 670214	320900 320900 641800
715 6 000000	51X100 2S-S-L-AG-1U .1171	2	PEREZ, LYDIA & CHAPERON, VOLVIC 22 ELM ST TENAFLY, NJ 22 ELM ST	07670	293400 159700 453100	1347066	1347066 00 1347066	321815 321814 643629	348547 354890 703437	336800 336800 673600
715 7 000000	51X100 2S-AL-L-AG-1U .1171	2	ROSEN, MICHELE B 26 ELM ST TENAFLY, NJ 26 ELM ST	07670	293400 183600 477000	1418121	1418121 00 1418121	338790 338789 677579	366932 373610 740542	354500 354500 709000
715 8 000000	51X100 2S-B-L-1U .1171	2	JOHNSON, CORA 30 ELM STREET TENAFLY, NJ 30 ELM ST	07670	293400 234000 527400	1567960	1567960 00 1567960	374586 374586 749172	405703 413085 818788	392000 392000 784000
715 9 000000	91X100 IRR 2S-AL-L-AG-1U .0000	2	COGHLAN, EDWARD & MICHELIS, MARY 73 SERPENTINE RD TENAFLY, NJ 73 SERPENTINE RD	07670	329100 152700 481800	1432391	1432391 00 1432391	342199 342198 684397	370625 377369 747994	358100 358100 716200
715 10 000000	6.44 AC VACANT LAND 6.4400	15E	THE ROMAN CATHOLIC ARCH OF NEWARK 171 CLIFTON AVENUE NEWARK, NJ DEAN DR	07104	*EXEMPT*	00	00 00 00	00 00 00	00 00 00	00 00 00
715 11 000000	32X107 3S-F-O-3U .0786	15C	BOROUGH OF TENAFLY 100 RIVEREDGE ROAD TENAFLY, NJ 11 SERPENTINE RD	07670 B2	*EXEMPT*	00	00 00 00	00 00 00	00 00 00	00 00 00

5848400

17387292

00

00

17387292

8307656

9079636

8693800

Block No. Lot No. Qualification Account No.	Land Dimensions Building Description Additional Lots Acreage	Prop. Class	Owner's Name Address City State Property Location	Billing Code Zip Code	Land Improvement Exemption Net Total	2025 Property Tax Special Dist	2025 Total Tax Deduction Net Tax	Amt.Billed 2025 1st Q 2nd Q Total	2nd Half 2025 3rd Q 4th Q Total	Preliminary 2026 Tax 1st Q 2nd Q Total
715 12 000000	32X112 2S-F-O-DG-2U .0823	15C	BOROUGH OF TENAFLY 100 RIVEREDGE RD TENAFLY, NJ 9 SERPENTINE RD	07670 B2	*EXEMPT*	00	00 00 00	00 00 00	00 00 00	00 00 00
715 13 000000	32X118 2.5S-F-O-DG-2U .0867	15C	BOROUGH OF TENAFLY 100 RIVEREDGE ROAD TENAFLY, NJ 5 SERPENTINE RD	07670 B2	*EXEMPT*	00	00 00 00	00 00 00	00 00 00	00 00 00
715 14 000000	50X123 2S-F-O-DG-1U .1412	15C	BORO OF TENAFLY 100 RIVEREDGE RD TENAFLY, NJ 1 SERPENTINE RD	07670 B2	*EXEMPT*	00	00 00 00	00 00 00	00 00 00	00 00 00
715 15 000000	50X144 2.5SB .1653	4A	CHELDAM ASSOCIATES, LLC 19 PHELPS AVENUE TENAFLY, NJ 19 PHELPS AVE	07670	413000 360300 773300	2299021	2299021 00 2299021	549237 549236 1098473	594861 605687 1200548	574800 574800 1149600
715 16.101	.0000	4A	2 DEAN DRIVE TENAFLY LLC 134 FAIRVIEW AVE BERGENFIELD, NJ 2 DEAN DR	07621 B2	124800 242200 367000	1091091	1091091 00 1091091	260662 260662 521324	282315 287452 569767	272800 272800 545600
715 16.102	.0000	4A	SIMPLICITY REALTY LLC 2 DEAN DRIVE #1N TENAFLY, NJ 2 DEAN DR	07670 B2	122000 236900 358900	1067010	1067010 00 1067010	254909 254909 509818	276084 281108 557192	266800 266800 533600
715 16.201	.0000	4A	JS FRIEDMAN FAMILY LP 17-18 GREENWOOD DRIVE FAIR LAWN, NJ 2 DEAN DR	07410 B2	155200 301300 456500	1357175	1357175 00 1357175	324230 324229 648459	351163 357553 708716	339300 339300 678600
715 16.202	.0000	4A	LIU, YAN & CHUN ZHANG 2 DEAN DR TENAFLY, NJ 2 DEAN DR	07670 B2	135600 263200 398800	1185632	1185632 00 1185632	283248 283248 566496	306777 312359 619136	296400 296400 592800
715 16.301	.0000	4A	DEAN DR HOLDING LLC 2 DEAN DR #3N TENAFLY, NJ 2 DEAN DR	07670 B2	171500 332800 504300	1499284	1499284 00 1499284	358179 358179 716358	387933 394993 782926	374800 374800 749600
715 16.302	.0000	4A	L2 PROPERTIES LLC 2 DEAN DR TENAFLY, NJ 2 DEAN DR	07670 B2	156000 302800 458800	1364012	1364012 00 1364012	325863 325863 651726	352932 359354 712286	341000 341000 682000
715 16.401	.0000	4A	2 DEAN DRIVE 3RD FLOOR LLC 464 NEVADA ST PARAMUS, NJ 2 DEAN DR	07652 B2	158700 308100 466800	1387796	1387796 00 1387796	331545 331545 663090	359086 365620 724706	346900 346900 693800
715 16.402	.0000	4A	TENAFLY SURGERY CENTER LLC NJ 2 DEAN DR STE 3N TENAFLY, NJ 2 DEAN DR	07670 B2	210000 407600 617600	1836125	1836125 00 1836125	438651 438650 877301	475089 483735 958824	459000 459000 918000
801 1 000000	106X109 2S-AL-L-AG-1U .2652	2	MODUGNO, ALFRED & DONNA ITALIANO 140 WESTERVELT AVE TENAFLY, NJ 140 WESTERVELT AVE	07670	386500 187800 574300	1707394	1707394 00 1707394	407897 407896 815793	441781 449820 891601	426800 426800 853600
801 2 000000	75X245 1.5S-AL-F-1U .4218	2	LOGAN, FAY & HELEN REVOCABLE TRUST 136 WESTERVELT AVE TENAFLY, NJ 136 WESTERVELT AVE	07670	408000 252700 660700	1964261	1964261 00 1964261	469263 469262 938525	508243 517493 1025736	491100 491100 982200

5637000

16758801

00

00

16758801

8007363

8751438

8379400

Block No. Lot No. Qualification Account No.	Land Dimensions Building Description Additional Lots Acreage	Prop. Class	Owner's Name Address City State Property Location	Billing Code Zip Code	Land Improvement Exemption Net Total	2025 Property Tax Special Dist	2025 Total Tax Deduction Net Tax	Amt.Billed 2025 1st Q 2nd Q Total	2nd Half 2025 3rd Q 4th Q Total	Preliminary 2026 Tax 1st Q 2nd Q Total
801 3 000000	100X300 2S-S-L-DG-1U .6887	2	BRANDT, JUSTIN S & STEPHANIE 132 WESTERVELT AVE TENAFLY, NJ 132 WESTERVELT AVE	07670	479000 535100 1014100	3014919	3014919 00 3014919	720265 720264 1440529	780097 794293 1574390	753700 753700 1507400
801 4 000000	152X297 IRR 2S-F-L-BIG-1U .0000	2	SILBER, ALFRED W & RANDI E 128 WESTERVELT AVE TENAFLY, NJ 128 WESTERVELT AVE	04440 07670	595000 612000 1207000	3588411	3588411 00 3588411	857272 857272 1714544	928485 945382 1873867	897100 897100 1794200
801 5 000000	103X293 2S-F-L-1U .6928	2	WEISSMAN, DANIEL G & TAL 124 WESTERVELT AVENUE TENAFLY, NJ 124 WESTERVELT AVE	07670	480000 470400 950400	2825539	2825539 00 2825539	675022 675021 1350043	731096 744400 1475496	706400 706400 1412800
801 6 000000	103X289 1S-AL-R-1U .6834	2	BRUNELLE, RICHARD M & BRENDA H 120 WESTERVELT AVE TENAFLY, NJ 120 WESTERVELT AVE	07670	482500 249000 731500	2174750	2174750 00 2174750	519548 519548 1039096	562707 572947 1135654	543700 543700 1087400
801 7 000000	67X285 2S-AL-O-DG-1U .4384	2	SINGER, GARRETT M & DENA J 114 WESTERVELT AVENUE TENAFLY, NJ 114 WESTERVELT AVE	07670	390000 303600 693600	2062073	2062073 00 2062073	492630 492629 985259	533552 543262 1076814	515500 515500 1031000
801 8 000000	65X280 2S-AL-O-1U .4178	2	ZUCH, SUSAN H & JENNIFER 112 WESTERVELT AVE TENAFLY, NJ 112 WESTERVELT AVE	07670 R10 008	387500 257600 645100	1917882	1917882 00 1917882	458183 458182 916365	496243 505274 1001517	479500 479500 959000
801 9 000000	60X277 2S-AL-L-1U .3815	2	COHEN, KENNETH & JUNE N 110 WESTERVELT AVE TENAFLY, NJ 110 WESTERVELT AVE	06600 07670	375000 268200 643200	1912234	1912234 00 1912234	456833 456833 913666	494782 503786 998568	478100 478100 956200
801 10 20	92X120 2S-AL-L-AG-1U .2534	2	JAN, KUNG-MING & CONNIE 1 HUGUENOT CT TENAFLY, NJ 1 HUGUENOT CT	07670	394000 297800 691800	2056721	2056721 00 2056721	491351 491351 982702	532167 541852 1074019	514200 514200 1028400
801 11 000000	92X120 2S-F-2-1U .2534	2	HUANG, CYNTHIA 7 HUGUENOT CT TENAFLY, NJ 7 HUGUENOT CT	07670	405300 288400 693700	2062370	2062370 00 2062370	492701 492700 985401	533629 543340 1076969	515600 515600 1031200
801 12 000000	92X120 IRR 2S-F-S-AG-1U .0000	2	GOLE, ABE & JANET 9 HUGUENOT CT TENAFLY, NJ 9 HUGUENOT CT	07670	419400 246500 665900	1979721	1979721 00 1979721	472956 472955 945911	512244 521566 1033810	494900 494900 989800
801 13 000000	80X100,130X60 2S-F-S-AG-1U .0000	IRR 2	LINDSAY, ROBERT L & MARILYN 2 HUGUENOT CT TENAFLY, NJ 2 HUGUENOT CT	07670	486500 177300 663800	1973477	1973477 00 1973477	471464 471464 942928	510628 519921 1030549	493400 493400 986800
801 14 000000	100X120 2S-F-L-AG-1U .2755	2	102 WESTERVELT LLC 102 WESTERVELT AVE TENAFLY, NJ 102 WESTERVELT AVE	07670	394300 252200 646500	1922045	1922045 00 1922045	459177 459177 918354	497320 506371 1003691	480500 480500 961000
801 15 000000	101X92 IRR 2S-F-S-AG-1U .0000	2	LEVY, ADI & AMIT 94 WESTERVELT AVENUE TENAFLY, NJ 94 WESTERVELT AVE	07670	321200 678800 1000000	2973000	2973000 00 2973000	737027 737026 1474053	742474 756473 1498947	743300 743300 1486600
801 16 000000	65X110 1.5S-AL-F-AG-1U .1641	2	LERRER, HEN & SHALOM 245 TENAFLY RD TENAFLY, NJ 245 TENAFLY RD	07670	290300 136900 427200	1270066	1270066 00 1270066	303419 303419 606838	328624 334604 663228	317500 317500 635000

10673800

31733208

00

00

31733208

15215689

16517519

15866800

Block No. Lot No. Qualification Account No.	Land Dimensions Building Description Additional Lots Acreage	Prop. Class	Owner's Name Address City State Property Location	Billing Code Zip Code	Land Improvement Exemption Net Total	2025 Property Tax Special Dist	2025 Total Tax Deduction Net Tax	Amt.Billed 2025 1st Q 2nd Q Total	2nd Half 2025 3rd Q 4th Q Total	Preliminary 2026 Tax 1st Q 2nd Q Total
801 17.101	2S-B-X-2AG-1U-C .0000	2	GUO, SHENG ZHONG & CHENG, LAM YING 295A MAPLE STREET FORT LEE, NJ 237 TENAFLY RD	07024	384500 307600 692100	2057613	2057613 00 2057613	491564 491564 983128	532398 542087 1074485	514400 514400 1028800
801 17.102	2S-B-X-2AG-1U-C .0000	2	LIU, KAI & JIANG, RONGRONG 235 TENAFLY RD TENAFLY, NJ 235 TENAFLY RD	07670 R75	384500 307600 692100	2057613	2057613 00 2057613	491564 491564 983128	532398 542087 1074485	514400 514400 1028800
801 18 000000	75X184 2S-AL-L-1U .3168	2	ALVARADO, SANDRA & SOTO SAMUEL 233 TENAFLY RD TENAFLY, NJ 233 TENAFLY RD	01175 07670	318300 236500 554800	1649420	1649420 00 1649420	394047 394047 788094	426780 434546 861326	412400 412400 824800
801 19 000000	75X110 IRR 1.5S-AL-F-AG-1U .0000	2	FERRAUIOLA, ALEXANDER A & WANDA J 1 SUSSEX RD TENAFLY, NJ 1 SUSSEX RD	02640 07670	343600 161700 505300	1502257	1502257 00 1502257	358890 358889 717779	388702 395776 784478	375600 375600 751200
801 20 000000	.35 1.5S-AL-F-AG-1U .3500	15D	METHODIST EPISCOPAL CHURCH 34 W CLINTON AVE TENAFLY, NJ 7 SUSSEX RD	07670	*EXEMPT*	00	00 00 00	00 00 00	00 00 00	00 00 00
801 21 000000	107X90 IRR 2S-S-L-DG-1U .0000	2	BASSON, RONI & HILA OZER 25 SUSSEX RD TENAFLY, NJ 25 SUSSEX RD	07670	372800 288800 661600	1966937	1966937 00 1966937	469902 469901 939803	508936 518198 1027134	491700 491700 983400
801 22 000000	50X100 2S-AL-L-DG-1U .1148	2	WEINGARTNER, ERIK 29 SUSSEX RD TENAFLY, NJ 29 SUSSEX RD	07670 R10 008	315000 321300 636300	1891720	1891720 00 1891720	451932 451932 903864	489474 498382 987856	472900 472900 945800
801 23 000000	50X100 2S-AL-L-DG-1U .1148	2	BODRATO, MICHAEL & INGRID 33 SUSSEX RD TENAFLY, NJ 33 SUSSEX RD	07670	315000 311200 626200	1861693	1861693 00 1861693	444759 444758 889517	481705 490471 972176	465400 465400 930800
801 24 000000	100X100 2S-S-L-DG-1U .2296	2	SHIMM, JOSEPH 37 SUSSEX RD TENAFLY, NJ 37 SUSSEX RD	07670	405000 274900 679900	2021343	2021343 00 2021343	482899 482899 965798	523013 532532 1055545	505300 505300 1010600
801 25 000000	50X100 2S-F-L-DG-1U .1148	2	AVERY, PAUL & JOAN 45 SUSSEX RD TENAFLY, NJ 45 SUSSEX RD	00105 07670	315000 217800 532800	1584014	1584014 00 1584014	378422 378421 756843	409856 417315 827171	396000 396000 792000
801 26 000000	125X100 2S-AL-L-DG-1U .2870	2	MASSARSKY, BARRY M & CYNTHIA W 53 SUSSEX RD TENAFLY, NJ 53 SUSSEX RD	01175 07670	450000 256200 706200	2099533	2099533 00 2099533	501579 501578 1003157	543245 553131 1096376	524900 524900 1049800
801 27 000000	75X100 2S-S-L-AG-1U .1722	2	HATHAWAY, CHARLES B TRSTES/ETAL 61 SUSSEX RD TENAFLY, NJ 61 SUSSEX RD	07670	360000 249800 609800	1812935	1812935 00 1812935	433111 433110 866221	469089 477625 946714	453200 453200 906400
801 28 000000	100X100 2S-S-L-AG-1U .2296	2	RIZZO, FRANK A & SHEILA 69 SUSSEX RD TENAFLY, NJ 69 SUSSEX RD	00660 07670	405000 167200 572200	1701151	1701151 00 1701151	406405 406405 812810	440165 448176 888341	425300 425300 850600
801 29 000000	100X100 2S-S-L-AG-1U .2296	2	CURRY, JOHN & RUTH PADAWER 77 SUSSEX RD TENAFLY, NJ 77 SUSSEX RD	07670	405000 346500 751500	2234210	2234210 00 2234210	533753 533753 1067506	578092 588612 1166704	558600 558600 1117200

8220800

24440439

00

00

24440439

11677648

12762791

12220200

Block No. Lot No. Qualification Account No.	Land Dimensions Building Description Additional Lots Acreage	Prop. Class	Owner's Name Address City State Property Location	Billing Code Zip Code	Land Improvement Exemption Net Total	2025 Property Tax Special Dist	2025 Total Tax Deduction Net Tax	Amt.Billed 2025 1st Q 2nd Q Total	2nd Half 2025 3rd Q 4th Q Total	Preliminary 2026 Tax 1st Q 2nd Q Total
801 30 000000	75X100 2S-B-L-AG-1U .1722	2	BROWN, CHARLOTTE 83 SUSSEX RD TENAFLY, NJ 83 SUSSEX RD	07670	360000 188500 548500	1630691	1630691 00 1630691	389573 389572 779145	421934 429612 851546	407700 407700 815400
801 31 000000	75X100 2S-F-L-DG-1U .1722	2	MANSEY, KARL E & LISA J 91 SUSSEX RD TENAFLY, NJ 91 SUSSEX RD	07670 R10 008	360000 274700 634700	1886963	1886963 00 1886963	450796 450796 901592	488243 497128 985371	471700 471700 943400
801 32 000000	95X100 IRR 2S-S-L-DG-1U .0000	2	FREDMAN, KENNETH B & SHARON 99 SUSSEX RD TENAFLY, NJ 99 SUSSEX RD	07670	396000 277900 673900	2003505	2003505 00 2003505	478638 478637 957275	518398 527832 1046230	500900 500900 1001800
801 33 000000	60X185 2S-AL-L-DG-1U .2548	2	SCHURAWEL, IVAN & LEE, JUHYUNG 24 PALMER AVE TENAFLY, NJ 24 PALMER AVE	07670	367800 193900 561700	1669934	1669934 00 1669934	398948 398947 797895	432088 439951 872039	417500 417500 835000
801 34 000000	60X109 1.5S-F-F-DG-1U .1501	2	GOLBAYANI, HAMI 2185 WOLFTRAP CT VIENNA, VA 20 PALMER AVE	22182	335400 157800 493200	1466284	1466284 00 1466284	350296 350295 700591	379394 386299 765693	366600 366600 733200
801 35 000000	80X109 1.5S-F-F-DG-1U .2002	2	PLUNDEKE, KENNETH C & CARLA 12 PALMER AVE TENAFLY, NJ 12 PALMER AVE	07670 R10 008	372200 159900 532100	1581933	1581933 00 1581933	377924 377924 755848	409318 416767 826085	395500 395500 791000
802 1 000000	46X100 IRR 2S-AL-L-1U .0000	2	LEE, ROBERT & DO YOUNG 252 TENAFLY RD TENAFLY, NJ 252 TENAFLY RD	07670	253800 183600 437400	1300390	1300390 00 1300390	310664 310663 621327	336470 342593 679063	325100 325100 650200
802 2 000000	98X100 2S-AL-L-DG-1U .2250	2	MITZNA, ASAF & MITZNA, INBAL 82 WESTERVELT AVE TENAFLY, NJ 82 WESTERVELT AVE	07670	329400 359700 689100	2048694	2048694 00 2048694	489434 489433 978867	530090 539737 1069827	512200 512200 1024400
802 3 000000	49X149 IRR 2S-F-L-DG-2U .0000	2	KIM, JASON & KYUNG-A 80 WESTERVELT AVE TENAFLY, NJ 80 WESTERVELT AVE	07670	258500 170200 428700	1274525	1274525 00 1274525	304485 304484 608969	329777 335779 665556	318600 318600 637200
802 4 000000	40X115 IRR 2S-AL-L-DG-1U .0000	2	CEARLEY, JACE ADAM & MOLLIE MARIE 78 WESTERVELT AVE TENAFLY, NJ 78 WESTERVELT AVE	07670	240100 187500 427600	1271255	1271255 00 1271255	303703 303703 607406	328931 334918 663849	317800 317800 635600
802 5 000000	59X103 IRR 1.5S-AL-F-AG-1U .0000	2	SCHEFLIN, LARRY & TONI 76 WESTERVELT AVE TENAFLY, NJ 76 WESTERVELT AVE	07670 01175	280300 100500 380800	1132118	1132118 00 1132118	270464 270463 540927	292930 298261 591191	283000 283000 566000
802 6 000000	25X140, 25X103 IRR 2S-AL-L-1U .0803	2	EIDMAN, ZACH & DINA 51 GEORGE ST TENAFLY, NJ 51 GEORGE ST	07670	288000 205500 493500	1467176	1467176 00 1467176	350509 350508 701017	379625 386534 766159	366800 366800 733600
802 7 000000	48X190 IRR 2S-F-L-1U .0000	2	CONBOY, STUART & SHANA 53 GEORGE ST TENAFLY, NJ 53 GEORGE ST	07670	319600 122500 442100	1314363	1314363 00 1314363	314002 314001 628003	340086 346274 686360	328600 328600 657200
802 8 000000	48X191 2S-AL-L-DG-1U .2105	2	VEYTSEL, VICTOR O & INNA B 55 GEORGE ST TENAFLY, NJ 55 GEORGE ST	07670	305200 120800 426000	1266498	1266498 00 1266498	302567 302566 605133	327701 333664 661365	316600 316600 633200

7169300

21314329

00

00

21314329

10183995

11130334

10657200

Block No. Lot No. Qualification Account No.	Land Dimensions Building Description Additional Lots Acreage	Prop. Class	Owner's Name Address City State Property Location	Billing Code Zip Code	Land Improvement Exemption Net Total	2025 Property Tax Special Dist	2025 Total Tax Deduction Net Tax	Amt.Billed 2025 1st Q 2nd Q Total	2nd Half 2025 3rd Q 4th Q Total	Preliminary 2026 Tax 1st Q 2nd Q Total
802 9.01	48X194 2S-ALST-L-AG-1U .2138	2	CUTLER, DAVID 57 GEORGE STREET TENAFLY, NJ 57 GEORGE ST	07670	305200 721700 1026900	3052974	3052974 00	729356 729356	789943 804319	763200 763200
802 9.02	48X196 2S-ALST-L-AG-1U .2160	2	LEE, YONG WOO & KIM, YOON HEE 59 GEORGE ST TENAFLY, NJ 59 GEORGE ST	07670	306200 759600 1065800	3168623	3168623 00	756985 756984	819867 834787	792200 792200
802 10 000000	48X100 2S-AL-L-DG-1U .1102	2	KAIZEN HOMES LLC 16 MOLLER ST TENAFLY, NJ 16 MOLLER ST	07670	276400 141400 417800	1242119	1242119 00	296743 296742	321393 327241	310500 310500
802 11 000000	48X100 2S-AL-L-DG-1U .1102	2	LSN, INC% A FISHKIN ESQ 2218 BROADWAY, #176 NEW YORK, NY 14 MOLLER ST	10024	276400 187500 463900	1379175	1379175 00	329485 329485	356855 363350	344800 344800
802 12 000000	48X100 2S-AL-L-1U .1102	2	CHUA, JOHNSON&VANESSA MARTINA REYES 12 MOLLER STREET TENAFLY, NJ 12 MOLLER ST	07670	276400 144600 421000	1251633	1251633 00	299016 299015	323854 329748	312900 312900
802 13 000000	48X101 2S-AL-L-DG-1U .1113	2	THOMPSON, ELLEN 10 MOLLER ST TENAFLY, NJ 10 MOLLER ST	07670	276400 152900 429300	1276309	1276309 00	304911 304910	330239 336249	319100 319100
802 14 000000	50X105 2S-F-L-DG-1U .1205	2	MORRISON, JAMES & BETH 8 MOLLER ST TENAFLY, NJ 8 MOLLER ST	07670	278300 130200 408500	1214471	1214471 00	290138 290137	314239 319957	303600 303600
802 15 000000	50X118 .1354	2	ZILOTTI, JULIANNE & IVAN ZILOTTI 6 MOLLER ST TENAFLY, NJ 6 MOLLER ST	07670	282200 581600 863800	2568077	2568077 00	613514 613514	664478 676571	642000 642000
802 16 000000	50X135 2S-AL-L-DG-1U .1550	2	BIRON, CHEN & FELDMAN, HAYLEY 4 MOLLER ST TENAFLY, NJ 4 MOLLER ST	07670	297500 163800 461300	1371445	1371445 00	327639 327638	354855 361313	342900 342900
802 17 000000	48X155 2S-AL-L-DG-1U .1708	2	PONDEENANA, ARTHIP & SON, JEONGMI 2 MOLLER ST TENAFLY, NJ 2 MOLLER ST	07670	272100 182600 454700	1351823	1351823 00	322951 322951	349778 356143	338000 338000
802 18 0	70X197 IRR 2S-AL-O-2U .0000	2	KBE 228 REAL ESTATE LLC 228 TENAFLY RD TENAFLY, NJ 228 TENAFLY RD	07670	347900 185100 533000	1584609	1584609 00	378564 378563	410010 417472	396200 396200
802 19 000000	70X202 2S-F-O-DG-1U .3246	2	234 TENAFLY LLC 159 WOODLAND STREET TENAFLY, NJ 234 TENAFLY RD	07670	331000 234800 565800	1682123	1682123 00	401860 401859	435242 443162	420500 420500
802 20 000000	60X206 2S-AL-L-1U .2837	2	CARNEY FAMILY TRUST % P & E ZEPKA 913C WINDFIELD PL APPLETON, WI 238 TENAFLY RD	54911	308200 164100 472300	1404148	1404148 00	335451 335451	363317 369929	351000 351000
802 21 000000	52X208 IRR 2S-AL-L-DG-1U .0000	2	YOUNG, JEFFREY S & FADER, LOUISE 242 TENAFLY RD TENAFLY, NJ 242 TENAFLY RD	07670	285300 215200 500500	1487987	1487987 00	355481 355480	385010 392016	372000 372000

8084600

24035516

00

00

24035516

11484179

12551337

12017800

Block No. Lot No. Qualification Account No.	Land Dimensions Building Description Additional Lots Acreage	Prop. Class	Owner's Name Address City State Property Location	Billing Code Zip Code	Land Improvement Exemption Net Total	2025 Property Tax Special Dist	2025 Total Tax Deduction Net Tax	Amt.Billed 2025 1st Q 2nd Q Total	2nd Half 2025 3rd Q 4th Q Total	Preliminary 2026 Tax 1st Q 2nd Q Total
802 22 000000	54X100 IRR 2S-AL-L-1U .0000	2	LEFANTO, MARGARET E 250 TENAFLY ROAD TENAFLY, NJ 250 TENAFLY RD	07670	275700 154100 429800	1277795	1277795 00 1277795	305266 305265 610531	330624 336640 667264	319400 319400 638800
803 1 000000	100X112 IRR 2S-AL-L-DG-1U .0000	2	SHAO, MING & SUN, LIN BING 96 SUSSEX RD TENAFLY, NJ 96 SUSSEX RD	07670	413000 241100 654100	1944639	1944639 00 1944639	464575 464574 929149	503167 512323 1015490	486200 486200 972400
803 2 000000	100X100 2S-F-L-DG-1U .2296	2	GUENTHER, JAMES W & JOANNA GRIGORIOU 88 SUSSEX ROAD TENAFLY, NJ 88 SUSSEX RD	07670	405000 737700 1142700	3397247	3397247 00 3397247	811603 811603 1623206	879022 895019 1774041	849300 849300 1698600
803 3 000000	100X100 2S-F-L-1U .2296	2	LU, ZHONGJUN & LIN, HONG 80 SUSSEX ROAD TENAFLY, NJ 80 SUSSEX RD	07670	405000 694500 1099500	3268814	3268814 00 3268814	780920 780920 1561840	845791 861183 1706974	817200 817200 1634400
803 4 000000	50X100 2S-AL-L-DG-1U .1148	2	HUANG (ETAL), CHIA JEN & HAN WU FEI 74 SUSSEX RD TENAFLY, NJ 74 SUSSEX RD	07670	315000 206100 521100	1549230	1549230 00 1549230	370112 370111 740223	400856 408151 809007	387300 387300 774600
803 5 000000	50X100 2S-S-L-DG-1U .1148	2	NOVY, DIANE 70 SUSSEX RD TENAFLY, NJ 70 SUSSEX RD	07670	315000 180200 495200	1472230	1472230 00 1472230	351716 351716 703432	380933 387865 768798	368100 368100 736200
803 6 000000	75X100 2S-AL-L-DG-1U .1722	2	CHEN, XIANGWEI & JIN, LEYI 66 SUSSEX RD TENAFLY, NJ 66 SUSSEX RD	07670	360000 270400 630400	1874179	1874179 00 1874179	447742 447741 895483	484936 493760 978696	468500 468500 937000
803 7 000000	150X100 2S-AL-L-DG-1U .3444	2	SACHSHAM REVOCABLE TRUST 54 SUSSEX RD TENAFLY, NJ 54 SUSSEX RD	07670	495000 168400 663400	1972288	1972288 00 1972288	471180 471180 942360	510321 519607 1029928	493100 493100 986200
803 8 000000	125X100 2S-F-L-DG-1U .2870	2	ISRAEL, MICHAEL & KELLY 46 SUSSEX ROAD TENAFLY, NJ 46 SUSSEX RD	07670	450000 441100 891100	2649240	2649240 00 2649240	632904 632904 1265808	685479 697953 1383432	662300 662300 1324600
803 9 000000	70X100 2S-S-L-DG-1U .1607	2	HONG, SEUNG WOO & HAN, DOU YEON 40 SUSSEX RD TENAFLY, NJ 40 SUSSEX RD	07670	351000 254300 605300	1799557	1799557 00 1799557	429915 429914 859829	465627 474101 939728	449900 449900 899800
803 10 000000	93X100 IRR 2S-F-L-DG-1U .0000	2	STISKIN, MAYER & NINETTE TRUST 267 COUNTRY CLUB LANE POMONA, NY 32 SUSSEX RD	10970	343400 224400 567800	1688069	1688069 00 1688069	403280 403280 806560	436780 444729 881509	422000 422000 844000
803 11 000000	147X100 IRR 2S-AL-L-AG-1U .0000	2	SCHWARTZBERG, MICHAEL 18 SUSSEX RD TENAFLY, NJ 18 SUSSEX RD	07670	456800 396700 853500	2537456	2537456 00 2537456	606199 606198 1212397	656555 668504 1325059	634400 634400 1268800
803 12 000000	65X100 2S-F-L-AG-1U .1492	2	CHO, ALFRED & JANE 10 SUSSEX ROAD TENAFLY, NJ 10 SUSSEX RD	07670	342000 572600 914600	2719106	2719106 00 2719106	649595 649595 1299190	703556 716360 1419916	679800 679800 1359600
803 13 000000	73X100 IRR 2S-AL-L-AG-1U .0000	2	FORCHELLI, CHARLES N & MARY 2 SUSSEX RD TENAFLY, NJ 2 SUSSEX RD	07670	289200 188700 477900	1420797	1420797 00 1420797	339429 339428 678857	367625 374315 741940	355200 355200 710400

9946400

29570647

00

00

29570647

14128865

15441782

14785400

Block No. Lot No. Qualification Account No.	Land Dimensions Building Description Additional Lots Acreage	Prop. Class	Owner's Name Address City State Property Location	Billing Code Zip Code	Land Improvement Exemption Net Total	2025 Property Tax Special Dist	2025 Total Tax Deduction Net Tax	Amt.Billed 2025 1st Q 2nd Q Total	2nd Half 2025 3rd Q 4th Q Total	Preliminary 2026 Tax 1st Q 2nd Q Total
803 14 000000	100X121 2S-BS-X-2BG-2U .2778	2	TARABOKIJA, J & V & MORIN, D & C 5-9 JOYCE RD TENAFLY, NJ 5-9 JOYCE RD	07670	609900 641700 1251600	3721007	3721007 00 3721007	888949 888949 1777898	962793 980316 1943109	930300 930300 1860600
803 15 000000	154X100 2S-AL-L-DG-1U .3535	2	JOSEPHSON, HOWARD & RONIT 15 JOYCE RD TENAFLY, NJ 15 JOYCE RD	07670	502200 444700 946900	2815134	2815134 00 2815134	672536 672536 1345072	728403 741659 1470062	703800 703800 1407600
803 16 000000	206X100 2S-S-L-DG-1U .4729	2	GOLDBERG, YTHAN & JILL GROVES 29 JOYCE RD TENAFLY, NJ 29 JOYCE RD	07670	536200 332400 868600	2582348	2582348 00 2582348	616924 616923 1233847	668170 680331 1348501	645600 645600 1291200
803 17 000000	120X100 2S-S-L-DG-1U .2755	2	KOREN, EILA EL ON & OMER SHMUEL 41 JOYCE RD TENAFLY, NJ 41 JOYCE RD	07670	441000 824100 1265100	3761142	3761142 00 3761142	898538 898537 1797075	973178 990889 1964067	940300 940300 1880600
803 18 000000	120X100 2S-CL-1U .2755	2	HYUN, MICHAEL KEEDAM 49 JOYCE RD TENAFLY, NJ 49 JOYCE RD	07670	441000 898500 1339500	3982334	3982334 00 3982334	1011255 1011254 2022509	970536 989289 1959825	995600 995600 1991200
803 19 000000	90X100 2S-F-L-AG-1U .2066	2	ALTMAN, DANIEL & KIM, ANNE 61 JOYCE RD TENAFLY, NJ 61 JOYCE RD	07670	387000 750000 1137000	3380301	3380301 00 3380301	807555 807554 1615109	874637 890555 1765192	845100 845100 1690200
803 20 000000	150X100 2S-AL-L-DG-1U .3444	2	CHO, DAVID H & AMY E 69 JOYCE RD TENAFLY, NJ 69 JOYCE RD	07670	495000 956100 1451100	4314120	4314120 00 4314120	1030644 1030644 2061288	1116259 1136573 2252832	1078500 1078500 2157000
803 21 000000	60X100 2S-B-L-DG-1U .1377	2	YOON, PETER HYUN & SEO JEONG 81 JOYCE RD TENAFLY, NJ 81 JOYCE RD	07670 R10 008	333000 286200 619200	1840882	1840882 00 1840882	439787 439787 879574	476320 484988 961308	460200 460200 920400
803 22 000000	120X100 2S-S-L-DG-1U .2755	2	BERLAMIO, BETTY ELLEN 87 JOYCE RD TENAFLY, NJ 87 JOYCE RD	07670	441000 308500 749500	2228264	2228264 00 2228264	532333 532332 1064665	576553 587046 1163599	557100 557100 1114200
803 23 000000	47X100 IRR 2S-S-E-AG-1U .0000	2	OLSSON, ALESSANDRO & LILLIAN T 93 JOYCE RD TENAFLY, NJ 93 JOYCE RD	07670	324000 243500 567500	1687178	1687178 00 1687178	403067 403067 806134	436550 444494 881044	421800 421800 843600
804 1 000000	48X125 2S-AL-O-2U .1377	2	THOMAS, ALAPPAT M & MARIAMMA 202 TENAFLY RD TENAFLY, NJ 202 TENAFLY RD	07670	266000 138300 404300	1201984	1201984 00 1201984	287154 287154 574308	311008 316668 627676	300500 300500 601000
804 2 000000	48X125 2S-AL-O-2U .1377	2	SOLIMANO, JOHN A 10779 WATERBERRY DRIVE BOCA RATON, FL 3 MOLLER ST	33498	295600 179400 475000	1412175	1412175 00 1412175	337369 337369 674738	365394 372043 737437	353000 353000 706000
804 3 000000	48X125 2S-AL-L-1U .1377	2	SAKAI, JUNICHI 5 MOLLER ST TENAFLY, NJ 5 MOLLER ST	07670	286000 216000 502000	1492446	1492446 00 1492446	356546 356545 713091	386164 393191 779355	373100 373100 746200
804 4 000000	48X125 2S-F-L-1U .1377	2	KIM, DAVID & JAE EUN 7 MOLLER ST TENAFLY, NJ 7 MOLLER ST	07670	286000 135100 421100	1251930	1251930 00 1251930	299087 299086 598173	323931 329826 653757	313000 313000 626000

Block No. Lot No. Qualification Account No.	Land Dimensions Building Description Additional Lots Acreage	Prop. Class	Owner's Name Address City State Property Location	Billing Code Zip Code	Land Improvement Exemption Net Total	2025 Property Tax Special Dist	2025 Total Tax Deduction Net Tax	Amt.Billed 2025 1st Q 2nd Q Total	2nd Half 2025 3rd Q 4th Q Total	Preliminary 2026 Tax 1st Q 2nd Q Total
804 5 000000	48X125 2S-F-L-DG-1U .1377	2	GUERRERO, MINERVA 9 MOLLER ST TENAFLY, NJ 9 MOLLER ST	07670	286000 147800 433800	1289687	1289687 00 1289687	308107 308106 616213	333701 339773 673474	322400 322400 644800
804 6 000000	48X125 2S-F-L-1U .1377	2	QU, RUIJIN & WU, HUI 11 MOLLER ST TENAFLY, NJ 11 MOLLER ST	07670	286000 105100 391100	1162740	1162740 00 1162740	277779 277779 555558	300854 306328 607182	290700 290700 581400
804 7 000000	48X125 2S-F-L-1U .1377	2	O'SULLIVAN, WILLIAM 13 MOLLER ST TENAFLY, NJ 13 MOLLER ST	07670	286000 94200 380200	1130335	1130335 00 1130335	270037 270037 540074	292469 297792 590261	282600 282600 565200
804 8 000000	48X125 2S-AL-L-DG-1U .1377	2	BEYLERGIL, VOLKAN & BALTA, SINEM 15 MOLLER ST TENAFLY, NJ 15 MOLLER ST	07670	286000 607100 893100	2655186	2655186 00 2655186	634325 634324 1268649	687017 699520 1386537	663800 663800 1327600
804 9 000000	49X94 2S-F-L-DG-1U .1057	2	DALALOYAN, SEDRAK & MIKHALEVA, EVGENIIA 1 TENAFLY CT TENAFLY, NJ 1 TENAFLY CT	07670	274300 155100 429400	1276606	1276606 00 1276606	304982 304981 609963	330316 336327 666643	319200 319200 638400
804 10 000000	50X94 2S-F-L-DG-1U .1079	2	JUNG, KYONG NAM 3 TENAFLY CT TENAFLY, NJ 3 TENAFLY CT	07670	276000 124000 400000	1189200	1189200 00 1189200	284100 284100 568200	307700 313300 621000	297300 297300 594600
804 11 000000	50X94 2S-AL-L-DG-1U .1079	2	XIE, YUPING & CAO, MINZHI 5 TENAFLY CT TENAFLY, NJ 5 TENAFLY CT	07670	276000 201000 477000	1418121	1418121 00 1418121	338790 338789 677579	366932 373610 740542	354500 354500 709000
804 12 000000	50X94 2S-AL-L-DG-1U .1079	2	DANON, MARTHA A 7 TENAFLY CT TENAFLY, NJ 7 TENAFLY CT	07670	276000 167000 443000	1317039	1317039 00 1317039	314641 314641 629282	340778 346979 687757	329300 329300 658600
804 13 000000	50X94 2S-AL-L-DG-1U .1079	2	GALLUZZI, DON A & MARGERY B 9 TENAFLY CT TENAFLY, NJ 9 TENAFLY CT	00660 07670	276000 181300 457300	1359553	1359553 00 1359553	324798 324797 649595	351778 358180 709958	339900 339900 679800
804 14 000000	94X130 2S-AL-O-DG-3U .2805	2	PROIOS, GEORGE N & CONNIE 200 WINSTON DR APT 1108 CLIFFSIDE PARK, NJ 198 TENAFLY RD	07010	360500 182200 542700	1613447	1613447 00 1613447	385453 385453 770906	417472 425069 842541	403400 403400 806800
805 1 000000	80X130 IRR 2S-S-O-AG-1U .0000	2	MAYER, M STEVEN & IRIS 92 JOYCE RD TENAFLY, NJ 92 JOYCE RD	05308 07670	386200 414800 801000	2381373	2381373 00 2381373	568911 568910 1137821	616169 627383 1243552	595300 595300 1190600
805 2 000000	60X130 2S-F-L-DG-1U .1791	2	PAO, FLORENCE & TOMMASINI, CHRISTOPHER 88 JOYCE RD TENAFLY, NJ 88 JOYCE RD	07670 008	347400 275300 622700	1851287	1851287 00 1851287	442273 442273 884546	479012 487729 966741	462800 462800 925600
805 3 000000	60X130 2S-S-L-DG-1U .1791	2	TUVEL, JASON & LAUREN 82 JOYCE RD TENAFLY, NJ 82 JOYCE RD	07670	347400 663800 1011200	3006298	3006298 00 3006298	718205 718205 1436410	777866 792022 1569888	751600 751600 1503200
805 4 000000	60X130 2S-B-O-DG-1U .1791	2	STEINFELD, MATTHEW A & KARIM, FARHANA 80 JOYCE RD TENAFLY, NJ 80 JOYCE RD	07670	347400 208300 555700	1652096	1652096 00 1652096	394686 394686 789372	427472 435252 862724	413000 413000 826000

7838200

23302968

00

00

23302968

11134168

12168800

11651600

Block No. Lot No. Qualification Account No.	Land Dimensions Building Description Additional Lots Acreage	Prop. Class	Owner's Name Address City State Property Location	Billing Code Zip Code	Land Improvement Exemption Net Total	2025 Property Tax Special Dist	2025 Total Tax Deduction Net Tax	Amt.Billed 2025 1st Q 2nd Q Total	2nd Half 2025 3rd Q 4th Q Total	Preliminary 2026 Tax 1st Q 2nd Q Total
805 5 000000	100X129 2S-F-L-DG-1U .2961	2	SHEVINS, JAY & BONNIE J 72 JOYCE RD TENAFLY, NJ 72 JOYCE RD	07670	425000 330300 755300	2245507	2245507 00	536452 536452 1072904	581015 591588 1172603	561400 561400 1122800
805 6 000000	100X129 .2961	2	LEE, EUNG JUN & SUSIE 66 JOYCE RD TENAFLY, NJ 66 JOYCE RD	07670	425000 1004500 1429500	4249904	4249904 00	1015303 1015302 2030605	1099643 1119656 2219299	1062500 1062500 2125000
805 7 000000	100X128 2S-S-L-DG-1U .2938	2	KRAFT, JAMES & MARYCLAIRE 54 JOYCE ROAD TENAFLY, NJ 54 JOYCE RD	07670	425000 357100 782100	2325183	2325183 00	555487 555486 1110973	601631 612579 1214210	581300 581300 1162600
805 8 000000	90X128 2S-S-L-DG-1U .2645	2	SEMONE, SCOTT & VENTURA, VANESSA L 50 JOYCE RD TENAFLY, NJ 50 JOYCE RD	07670	405000 380000 785000	2333805	2333805 00	557547 557546 1115093	603861 614851 1218712	583500 583500 1167000
805 9 000000	90X127 2S-AL-L-1U .2624	2	VEGAS-MARTIN,JAVIER& VEGAS, TATIANA 40 JOYCE RD TENAFLY, NJ 40 JOYCE RD	07670	405000 396100 801100	2381670	2381670 00	568982 568981 1137963	616246 627461 1243707	595400 595400 1190800
805 10 000000	128X127IRR 2S-F-L-DG-1U .0000	2	CARPENTER SUSRUT A & PATEL, TEJAL 30 JOYCE RD TENAFLY, NJ 30 JOYCE RD	07670	425700 334100 759800	2258885	2258885 00	539648 539648 1079296	584476 595113 1179589	564700 564700 1129400
805 11 000000	114X170 IRR 2S-AL-L-AG-1U .0000	2	EGLSTON, MICHAEL & DIANE SALITAN 18 JOYCE RD TENAFLY, NJ 18 JOYCE RD	07670 R9 008	496400 721700 1218100	3621411	3621411 00	865156 865155 1730311	937024 954076 1891100	905400 905400 1810800
805 12 000000	71X100 2S-AL-L-1U .1630	2	YANG, THOMAS & JO, CINDY HYUNSUK 12 JOYCE RD TENAFLY, NJ 12 JOYCE RD	07670	352800 352700 705500	2097452	2097452 00	501082 501081 1002163	542706 552583 1095289	524400 524400 1048800
805 13 000000	92X100 IRR 1.5S-AL-F-AG-1U .0000	2	SACHEDINA, ZAHIR & SHAIROZ 6 JOYCE RD TENAFLY, NJ 6 JOYCE RD	07670	336600 163700 500300	1487392	1487392 00	355338 355338 710676	384856 391860 776716	371800 371800 743600
805 14 000000	71X159 2S-S-L-AG-1U .2592	2	BORRERO,LEONARDO & ELAINY NELLIS 191 TENAFLY RD TENAFLY, NJ 191 TENAFLY RD	07670	321800 354000 675800	2009153	2009153 00	479987 479987 959974	519859 529320 1049179	502300 502300 1004600
805 15.101	2S-S-X-1BG-1U-C .0000	2	KIM, ANA HONG %ANA YUK 108 SERPENTINE RD DEMAREST, NJ 185 TENAFLY RD	07627 R75	264500 254500 519000	1542987	1542987 00	368620 368620 737240	399241 406506 805747	385700 385700 771400
805 15.102	2S-B-X-1BG-1U-C .0000	2	HONG,SOON YUN 172 TENAFLY RD TENAFLY, NJ 183 TENAFLY RD	07670 R75	274000 256900 530900	1578366	1578366 00	377072 377072 754144	408395 415827 824222	394600 394600 789200
805 16	74X168 .2854	2	CHEN, SHLOMO 159 WOODLAND ST TENAFLY, NJ 173-175 TENAFLY RD	07670	330800 823400 1154200	3431437	3431437 00	819771 819770 1639541	887869 904027 1791896	857900 857900 1715800
805 17	37X168 2S-F-X-1U .1427	2	LEE, YOUNG K 167 B TEANFLY RD TENAFLY, NJ 167-B TENAFLY RD	07670	223000 130000 353000	1049469	1049469 00	250719 250718 501437	271545 276487 548032	262400 262400 524800

10969600

32612621

00

00

32612621

15582320

17030301

16306600

Block No. Lot No. Qualification Account No.	Land Dimensions Building Description Additional Lots Acreage	Prop. Class	Owner's Name Address City State Property Location	Billing Code Zip Code	Land Improvement Exemption Net Total	2025 Property Tax Special Dist	2025 Total Tax Deduction Net Tax	Amt.Billed 2025 1st Q 2nd Q Total	2nd Half 2025 3rd Q 4th Q Total	Preliminary 2026 Tax 1st Q 2nd Q Total
805 18	37X168 2S-F-X-1U .1427	2	GOETZ, GERHARDT J & MARY 7 ARTHUR CT DEMAREST, NJ 167-A TENAFLY RD	07627	223000 121000 344000	1022712	1022712 00	244326 244326 488652	264622 269438 534060	255700 255700 511400
805 19 000000	40X108 IRR 1.5S-S-O-DG-1U .0000	2	BRUNO, PHILLIP J JR & MARGARET B 165 TENAFLY RD TENAFLY, NJ 165 TENAFLY RD	07670	279000 148100 427100	1269768 V1	1269768 -25000 1244768	297098 297098 594196	322297 328275 650572	311200 311200 622400
805 20 000000	87X115 .2297	2	3-5 BENJAMIN RD LLC 24 ADAMS DR CRESSKILL, NJ 3-5 BENJAMIN RD	07626	337000 625800 962800	2862404	2862404 00 2862404	683829 683829 1367658	740634 754112 1494746	715600 715600 1431200
805 21 000000	77X127,8X40IRR 2S-F-L-AG-1U .2245	2	SOFFER, NISSIM & BONNIE M 7 BENJAMIN RD TENAFLY, NJ 7 BENJAMIN RD	07670	381600 280900 662500	1969613	1969613 00 1969613	470541 470541 941082	509628 518903 1028531	492400 492400 984800
805 22 000000	114X127IRR 1.5S-F-F-AG-1U .0000	2	KAIDAR, YOUSEF & MINCH, CLARA R 9 BENJAMIN RD TENAFLY, NJ 9 BENJAMIN RD	07670	424700 289100 713800	2122127	2122127 00 2122127	506977 506976 1013953	549091 559083 1108174	530500 530500 1061000
805 23 000000	24.9X120 VACANT LAND .0686	15C	BOROUGH OF TENAFLY 100 RIVEREDGE RD TENAFLY, NJ LOUISE LN	07670	*EXEMPT*	00	00 00 00	00 00 00	00 00 00	00 00 00
805 24 000000	79X146 1.5S-AL-S-1U .2648	2	DENARDO, GINA & BYRON HERALD 8 LOUISE LN TENAFLY, NJ 8 LOUISE LN	07670	380000 117400 497400	1478770	1478770 00 1478770	353279 353278 706557	382625 389588 772213	369700 369700 739400
805 25 000000	132X153 2S-F-O-1U .4636	2	GOLDMAN, BARRY & LAURIE J 10 LOUISE LN TENAFLY, NJ 10 LOUISE LN	07670	479800 484400 964200	2866567	2866567 00 2866567	684823 684823 1369646	741711 755210 1496921	716600 716600 1433200
805 26 000000	109X125IRR 2S-AL-L-AG-1U .0000	2	KAPLAN, SHERRY A 12 LOUISE LN TENAFLY, NJ 12 LOUISE LN	07670	438000 168400 606400	1802827	1802827 00 1802827	430696 430695 861391	466474 474962 941436	450700 450700 901400
805 27 000000	75X125 2S-AL-L-AG-1U .2152	2	PRYWES, ALON & LIMOR & RAPOPORT, LIHI 60 FOSTER RD TENAFLY, NJ 14 LOUISE LN	07670	375000 261000 636000	1890828	1890828 00 1890828	451719 451719 903438	489243 498147 987390	472700 472700 945400
805 28 000000	75X125 1.5S-AL-F-AG-1U .2152	2	SOLOMON, MICHAEL D 25 STONYBROOK RD TENAFLY, NJ 18 LOUISE LN	07670	375000 109900 484900	1441608	1441608 00 1441608	344401 344400 688801	373009 379798 752807	360400 360400 720800
805 29 000000	75X125 2S-AL-L-AG-1U .2152	2	PARK, MICHAEL J & JOO, HEE JIN 22 LOUISE LANE TENAFLY, NJ 22 LOUISE LN	07670	375000 406000 781000	2321913	2321913 00 2321913	554706 554705 1109411	600784 611718 1212502	580500 580500 1161000
805 30 000000	75X125 2S-AL-L-AG2-1U .2152	2	LEE, SANG & YOUNG KIM 26 LOUISE LN TENAFLY, NJ 26 LOUISE LN	07670	375000 607200 982200	2920081	2920081 00 2920081	697608 697607 1395215	755558 769308 1524866	730000 730000 1460000
805 31 000000	75X125 1S-AL-L-AG-1U .2152	2	KIM, YOON JEUN 28 LOUISE LANE TENAFLY, NJ 28 LOUISE LN	07670	318800 314700 633500	1883396	1883396 00 1883396	449944 449943 899887	487320 496189 983509	470800 470800 941600

8695800

25852614

00

25000

25827614

12339887

13487727

12913600

Block No. Lot No. Qualification Account No.	Land Dimensions Building Description Additional Lots Acreage	Prop. Class	Owner's Name Address City State Property Location	Billing Code Zip Code	Land Improvement Exemption Net Total	2025 Property Tax Special Dist	2025 Total Tax Deduction Net Tax	Amt.Billed 2025 1st Q 2nd Q Total	2nd Half 2025 3rd Q 4th Q Total	Preliminary 2026 Tax 1st Q 2nd Q Total
805 32 000000	75X125 2S-S-L-AG-1U .2152	2	LEE, KEVIN & CHU, ANNA 30 LOUISE LN TENAFLY, NJ 30 LOUISE LN	07670	375000 227700 602700	1791827	1791827 00 1791827	428068 428068 856136	463627 472064 935691	448000 448000 896000
805 33 000000	75X125 1.5S-AL-F-AG-1U .2152	2	KANOFSKY, GARY & SABRINA 34 LOUISE LN TENAFLY, NJ 34 LOUISE LN	07670	375000 134900 509900	1515933	1515933 00 1515933	362157 362156 724313	392241 399379 791620	379000 379000 758000
805 34 000000	75X125 1.5S-F-F-DG-1U .2152	2	STATHOPOULOS, KONSTANTINO 36 LOUISE LN TENAFLY, NJ 36 LOUISE LN	07670	375000 194500 569500	1693124	1693124 00 1693124	404488 404487 808975	438088 446061 884149	423300 423300 846600
805 35 000000	75X125 1.5S-F-F-1U .2152	2	DEBENEDETTE, ROBERT L 40 LOUISE LANE TENAFLY, NJ 40 LOUISE LN	07670	375000 161900 536900	1596204	1596204 00 1596204	381334 381333 762667	413010 420527 833537	399100 399100 798200
805 36 000000	75X125 1S-F-R-AG-1U .2152	15F	REILLY, JOSEPH N & MARIANNE W 72 PALMER AVE TENAFLY, NJ 72 PALMER AVE	07670	*EXEMPT*	00	00 00 00	00 00 00	00 00 00	00 00 00
806 1 000000	75X125 1S-AL-R-AG-1U .2152	2	BITTON, YIGAL & NAVIT 80 PALMER AVE TENAFLY, NJ 80 PALMER AVE	07670 R10 008	375000 336300 711300	2114695	2114695 00 2114695	505201 505201 1010402	547168 557125 1104293	528700 528700 1057400
806 2 000000	75X150 1.5S-AL-F-AG-1U .2583	2	FILLER, JUAN & MARION P 39 LOUISE LN TENAFLY, NJ 39 LOUISE LN	00660 07670	390000 116400 506400	1505527	1505527 00 1505527	359671 359670 719341	389549 396637 786186	376400 376400 752800
806 3 000000	75X150 1.5S-AL-F-AG-1U .2583	2	SACK, MELVYN L & DONNA M 35 LOUISE LN TENAFLY, NJ 35 LOUISE LN	01175 07670	390000 191700 581700	1729394	1729394 00 1729394	413153 413152 826305	447473 455616 903089	432300 432300 864600
806 4 000000	75X125 2S-AL-L-AG-1U .2152	2	COLLADO, LARRY & JILL 33 LOUISE LANE TENAFLY, NJ 33 LOUISE LN	07670	375000 306100 681100	2024910	2024910 00 2024910	483752 483751 967503	523936 533471 1057407	506200 506200 1012400
806 5 000000	75X125 2S-F-L-AG-1U .2152	2	ROTSTEIN, RONEN & SAGIT 29 LOUISE LANE TENAFLY, NJ 29 LOUISE LN	07670	375000 348100 723100	2149776	2149776 00 2149776	513582 513582 1027164	556245 566367 1122612	537400 537400 1074800
806 6 000000	80X117 2S-AL-L-2AG .2149	2	ZLOTNICK, PETER & RONNI 27 LOUISE LN TENAFLY, NJ 27 LOUISE LN	07670	378600 393600 772200	2295751	2295751 00 2295751	548455 548455 1096910	594015 604826 1198841	573900 573900 1147800
806 7 000000	80X117 2S-AL-L-AG-1U .2149	2	FRIED, ARIEL & BEHRMAN, ADAM 23 LOUISE LANE TENAFLY, NJ 23 LOUISE LN	07670	378600 366000 744600	2213696	2213696 00 2213696	528853 528852 1057705	572783 583208 1155991	553400 553400 1106800
806 8 000000	100X130 2S-AL-L-AG-1U .2984	2	ZOU, YANG & ZENG, XI 19 LOUISE LN TENAFLY, NJ 19 LOUISE LN	07670	429000 580100 1009100	3000054	3000054 00 3000054	716714 716713 1433427	776250 790377 1566627	750000 750000 1500000
806 9 000000	85X145, 17X112 1S-AL-R-AG-1U .2829	2	LI, GAVIN & HUANG, YING PING 19 BENJAMIN RD TENAFLY, NJ 19 BENJAMIN RD	07670	477200 225800 703000	2090019	2090019 00 2090019	499306 499306 998612	540783 550624 1091407	522500 522500 1045000

8651500

25720910

00

00

25720910

12289460

13431450

12860400

Block No. Lot No. Qualification Account No.	Land Dimensions Building Description Additional Lots Acreage	Prop. Class	Owner's Name Address City State Property Location	Billing Code Zip Code	Land Improvement Exemption Net Total	2025 Property Tax Special Dist	2025 Total Tax Deduction Net Tax	Amt.Billed 2025 1st Q 2nd Q Total	2nd Half 2025 3rd Q 4th Q Total	Preliminary 2026 Tax 1st Q 2nd Q Total
806 10 000000	100X96 1.5S-AL-F-AG-1U .2204	2	PRYWES, ALON, LIMOR & YARON 132 WINDSOR RD TENAFLY, NJ 23 BENJAMIN RD	07670	381000 190100 571100	1697880	1697880 00 1697880	405624 405624 811248	439319 447313 886632	424500 424500 849000
806 11 000000	75X121 2S-F-L-AG-1U .2083	2	PARK, YONG BEOM & MIN, KYUNGHYUN 27 BENJAMIN RD TENAFLY, NJ 27 BENJAMIN RD	07670	372000 245000 617000	1834341	1834341 00 1834341	438225 438224 876449	474627 483265 957892	458600 458600 917200
806 12 000000	75X152 1.5S-AL-F-AG-1U .2617	2	JOUNG, BO YOUNG 31 BENJAMIN RD TENAFLY, NJ 31 BENJAMIN RD	07670	390000 240000 630000	1872990	1872990 00 1872990	447458 447457 894915	484628 493447 978075	468200 468200 936400
806 13 000000	75X150 1.5S-F-F-AG-1U .2583	2	HARBO, JAMES N & AMY LEIGH HALL 35 BENJAMIN RD TENAFLY, NJ 35 BENJAMIN RD	01576 07670	390000 97700 487700	1449932	1449932 00 1449932	346389 346389 692778	375163 381991 757154	362500 362500 725000
806 14 000000	75X160 2S-F-L-AG-1U .2755	2	HOLLENDER, ANDREW & SARI 37 BENJAMIN RD TENAFLY, NJ 37 BENJAMIN RD	07670	396000 259300 655300	1948207	1948207 00 1948207	465427 465427 930854	504090 513263 1017353	487100 487100 974200
806 15 000000	87X175 1S-AL-R-AG-1U .3495	2	LEE, BOK JIN & YONG SU TRSTE 41 BENJAMIN RD TENAFLY, NJ 41 BENJAMIN RD	07670	428600 157100 585700	1741286	1741286 00 1741286	415994 415993 831987	450550 458749 909299	435300 435300 870600
806 16 000000	75X146 1.5S-AL-F-AG-1U .2514	2	SIVAN, ZIV & RAVIT TRINCHER- 84 PALMER AVE TENAFLY, NJ 84 PALMER AVE	07670	387000 752400 1139400	3387436	3387436 00 3387436	809259 809259 1618518	876484 892434 1768918	846900 846900 1693800
806 17 000000	75X128 2S-AL-L-AG-1U .2204	2	JORGENSEN, ROBERT & MARGARET 82 PALMER AVE TENAFLY, NJ 82 PALMER AVE	07670	375000 171600 546600	1625042	1625042 00 1625042	388223 388223 776446	420472 428124 848596	406300 406300 812600
807 1 000000	93X129 2S-AL-L-DG-2U .2754	2	184 TENAFLY ROAD LLC 34 MAGNOLIA AVE TENAFLY, NJ 184 TENAFLY RD	07670	355100 445900 801000	2381373	2381373 00 2381373	568911 568910 1137821	616169 627383 1243552	595300 595300 1190600
807 2 000000	50X93 2S-AL-L-DG-1U .1067	2	KANGAS, ERIC M 10 TENAFLY CT TENAFLY, NJ 10 TENAFLY CT	07670	276000 180400 456400	1356877	1356877 00 1356877	324159 324158 648317	351086 357474 708560	339200 339200 678400
807 3 000000	50X93 2S-AL-L-DG-1U .1067	2	SUH, DANIEL Y & YOUNG MI 8 TENAFLY CT TENAFLY, NJ 8 TENAFLY CT	07670	276000 214300 490300	1457662	1457662 00 1457662	348236 348235 696471	377164 384027 761191	364400 364400 728800
807 4 000000	50X92 2S-AL-L-1U .1056	2	BONILLA, BRUNILDA & SINDONI, L E 6 TENAFLY CT TENAFLY, NJ 6 TENAFLY CT	07670	276000 127700 403700	1200200	1200200 00 1200200	286728 286728 573456	310546 316198 626744	300100 300100 600200
807 5 000000	50X93 2S-F-L-DG-1U .1067	2	HU, MINGQING & SUN, XIAOTIAN 4 TENAFLY CT TENAFLY, NJ 4 TENAFLY CT	07670	276000 157800 433800	1289687	1289687 00 1289687	308107 308106 616213	333701 339773 673474	322400 322400 644800
807 6 000000	43X88 IRR 2S-F-L-1U .0000	2	DEMARCO, RICHARD & KATHERINE M 2 TENAFLY CT TENAFLY, NJ 2 TENAFLY CT	07670	276000 165200 441200	1311688	1311688 00 1311688	313363 313362 626725	339393 345570 684963	327900 327900 655800

8259200

24554601

00

00

24554601

11732198

12822403

12277400

Block No. Lot No. Qualification Account No.	Land Dimensions Building Description Additional Lots Acreage	Prop. Class	Owner's Name Address City State Property Location	Billing Code Zip Code	Land Improvement Exemption Net Total	2025 Property Tax Special Dist	2025 Total Tax Deduction Net Tax	Amt.Billed 2025 1st Q 2nd Q Total	2nd Half 2025 3rd Q 4th Q Total	Preliminary 2026 Tax 1st Q 2nd Q Total
807 7 000000	62X146 .2078	2	DIEP, PETER & CHEN, JUNREN 97 GEORGE STREET TENAFLY, NJ 97 GEORGE ST	07670	323900 756300 1080200	3211435	3211435 00 3211435	767212 767212 1534424	830944 846067 1677011	802900 802900 1605800
807 8 000000	100X125 1S-B-R-AG-1U .2870	2	WOLF, AVNER 105 GEORGE ST TENAFLY, NJ 105 GEORGE ST	07670	390000 112000 502000	1492446	1492446 00 1492446	356546 356545 713091	386164 393191 779355	373100 373100 746200
807 9 000000	89X100 1.5S-F-F-AG-1U .2043	2	GOLAN, AVIHAI & PNINA V 111 GEORGE ST TENAFLY, NJ 111 GEORGE ST	07670	332700 157200 489900	1456473	1456473 00 1456473	347952 347951 695903	376856 383714 760570	364100 364100 728200
807 10 000000	50X100 2.5S-F-L-DG-1U .1148	2	ENGER, HORACE J & ELAINE S 265 AUDUBON ROAD ENGLEWOOD, NJ 27 DEMOTT ST	01576 07651	280000 197500 477500	1419608	1419608 00 1419608	339145 339144 678289	367317 374002 741319	354900 354900 709800
807 11 000000	50X100 2S-AL-L-DG-1U .1148	2	BURSTEIN, GERALD F & LORRAINE 23 DEMOTT ST TENAFLY, NJ 23 DEMOTT ST	00660 07670	280000 162800 442800	1316444	1316444 00 1316444	314499 314499 628998	340624 346822 687446	329100 329100 658200
807 12 000000	50X189 2S-F-L-DG-1U .2169	2	STILL, DAN HARRISON & LYDIA 19 DEMOTT ST TENAFLY, NJ 19 DEMOTT ST	00660 07670	293600 159300 452900	1346472	1346472 00 1346472	321673 321672 643345	348393 354734 703127	336600 336600 673200
807 13 000000	50X139 2S-AL-L-DG-1U .1596	2	BARQUIN, MARIO & VIENNA 15 DEMOTT ST TENAFLY, NJ 15 DEMOTT ST	07670	279300 258000 537300	1597393	1597393 00 1597393	381618 381617 763235	413318 420840 834158	399300 399300 798600
807 14 000000	50X139 .1596	2	PARK, CHANG SOON & LEE, KEY JUNG 11 DEMOTT ST TENAFLY, NJ 11 DEMOTT ST	07670 0008	279300 597900 877200	2607916	2607916 00 2607916	623032 623031 1246063	674786 687067 1361853	652000 652000 1304000
807 15 000000	72X115 2S-B-L-AG-1U .1901	2	DE ANGELIS, MICHAEL J 154 TENAFLY RD TENAFLY, NJ 154 TENAFLY RD	07670	308400 141200 449600	1336661	1336661 00 1336661	319329 319328 638657	345855 352149 698004	334200 334200 668400
807 16 000000	67X115 2S-B-L-AG-1U .1769	2	WIE, MICHAEL & MARISA 160 TENAFLY RD TENAFLY, NJ 160 TENAFLY RD	07670	298800 166200 465000	1382445	1382445 00 1382445	330267 330266 660533	357701 364211 721912	345600 345600 691200
807 17 000000	50X224 2S-F-O-2U .2571	2	ALI, SALMA TRUSTEE 166 & 166A TENAFLY RD TENAFLY, NJ 166 TENAFLY RD	07670	265200 286000 551200	1638718	1638718 00 1638718	391490 391490 782980	424011 431727 855738	409700 409700 819400
807 18.101	.0000	2	KIM, SOON KIM 172 TENAFLY RD TENAFLY, NJ 172 TENAFLY RD	07670 R75	396000 494500 890500	2647457	2647457 00 2647457	632478 632478 1264956	685017 697484 1382501	661900 661900 1323800
807 18.102	.0000	2	SHIN, SHONG CHOL & SUN JU LEE 174 TENAFLY RD TENAFLY, NJ 174 TENAFLY ROAD	07670	396000 497400 893400	2656078	2656078 00 2656078	634538 634537 1269075	687248 699755 1387003	664000 664000 1328000
807 19 000000	62X236 2S-AL-O-DG-2U .3359	2	178 TENAFLY ROAD LLC 64 N SUMMIT ST #216 TENAFLY, NJ 178 TENAFLY RD	07670	307200 617300 924500	2748539	2748539 00 2748539	656627 656626 1313253	711172 724114 1435286	687100 687100 1374200

9034000

26858085

00

00

26858085

12832802

14025283

13429000

