

## NEW JERSEY PROPERTY TAX SYSTEM LEGEND

PART 1		PART 2		Exempt Property Identification Codes			
CODE	NAME OF OWNER	PRINCIPLE USE OR PURPOSE					
01	Federal Government			055	Parsonage	311	Salvation Army
02	State Government	01	General Government	059	Rabbi Residence	313	Rescue Squad
03	County Government	02	Military Purposes	080	Farm	315	Halfway House
04	Municipal Government	03	Education	083	Barn	316	Nursing Home
05	Del. Riv. & Bay Authority	04	Health & Welfare Etal.	086	Shed	319	Veterans Home
06	Del. Riv. Basin Comm.	05	Penal Institutions	089	Tool Shed	322	Firemans Home
07	Del. Riv. Joint Toll Bridge Comm.	06	Police, Fire, Rescue	094	Dedicated Open Space	325	Civil Defense Shelter
08	Del. Riv. Port Authority	07	Transportation	095	Vacant Land	330	Humane Society
09	Del. Valley Reg. Plan. Comm.	08	Utilities	097	Disabled Veteran	350	College
10	N.J. Turnpike Authority	09	Conservation	098	Widow of Serviceman or	353	Schools
11	Garden State Pkwy. Comm.	10	Religious and Charitable		Disabled Veteran	356	Dormatory
12	Interstate Sanitation Comm.	11	Burial Grounds	100	VFW/ A.M. Leg	359	Laboratory
13	Mid. Atl. State Air. Poli. Ctrl Comm.	12	Civic and other Social Activities	101	Burial Ground	362	Hall
14	N.Y.-N.J. Trans. Agency	13	Redevel. And Rehabilitation	106	Cemetery	365	Agricultural Research
15	Palisades Int. Park Comm.	14	Remediation	111	Crematory	368	Nursery School
16	Port Authority of N.Y.-N.J.	15	Housing and Mtg Fin. Project	116	Graveyard	372	Library
17	Tri-State Comm	16	Urban Enterprize Zone	121	Mausoleum	375	Museum
18	S. Jersey Port Comm.	17	C. 441 P.L. 1991	201	Radio Station	378	Monument
19	Waterfront Comm. of N.Y.	18	Railroad	204	Radar	381	Historic Site
20	Charitable & Non-Profit Org.	19	Recreation	207	Radio Tower	401	Military Post
21	Fraternal Organizations	20	Medical Office/ HEZ	220	Filtering Plant	405	Military Post, Air Force
22	Veterans Organizations			223	Pumping Station	410	Coast Guard Station
23	Religious Organizations			226	Reservoir	415	Naval Station
24	Other			229	Well	420	Armory
25	Atlantic City Expressway			232	Water Supply	426	Barracks
26	N.J. Sports & Exposition Authority			235	Water Tank	430	Ordinance Plant
27	N.J. Econ. Dev. Authority			238	Water Tower	501	Fire House
28	County Food Dist. Authority	001	Administrative Bldg.	241	Water Tower Booster Station	505	Volunteer Fire Co.
29	Urban Renewal Entity	004	Commercial Bldg.	244	Water Plant	510	Fire Tower
30	CRDA- Casino Redev. Authority	005	Office Bldg.	247	Water Stand Pipe	530	Police Station
31	N.J. Education Facilities Authority	007	Maintenance Bldg.	250	Sewage Treatment	535	Pistol Range
32	Hackensck Mead. Comm	010	Municipal Bldg.	254	Sewage Disposal	560	Penal Institution
33	County Improvement Authority	013	Post Office	256	Sanitary Landfill	601	Stadium
34	N.J. Natural Land Tr/ Natur. Cons	016	State Bldg.	258	Drainage	604	Theatre
35	N.J. House and Mtg. Fin. Agency	019	Court House	270	Atomic Energy Plant	607	Amphitheater
36	N.J. Transit	022	Storage Bldg.	280	Oil Tank	610	Pavillion
37	County Park Commission	025	Utility Bldg.	283	Incinerator	613	Community Center
38	County Utilities Authority	040	Church	286	Mosquito Control	616	Grange Hall
39	County Housing Authority	043	Chapel	289	Dog Pound	619	Forest
40	Municipal Housing Authority	046	Synagogue	301	Hospital	622	Park
41	Municipal Utilities Authority	047	Tax Lien Foreclosure	304	Clinic	623	Green Acres
42	Municipal Improvement Authority	048	In-Lieu of Tax Payment	306	Mediacil Office/ HEZ	625	Game Preserve
43	Municipal Parking Authority	049	Convent	307	Health Center	628	Bird Sanctuary
44	Patco	050	Recreation Fields	308	County Food Dist. Facility	631	Hatchery
45	S. Jersey Transportation Authority	051	Recreation Center	309	Rescue Mission	634	Stable
		052	Rectory	310	Red Cross Facility	637	Camp

**TABLE OF AGGREGATES  
OF TAXABLE AND EXEMPT PROPERTY IN THE TAXING DISTRICT OF ROCKLEIGH**

**FOR 2025**

(1) VALUE OF LAND	120,375,972
(2) VALUE OF IMPROVEMENTS	130,336,200
(3) TOTAL VALUE LAND & IMPRVMT EXCL 2ND CLASS RR	250,712,172
(4) TAX VALUE MACH,IMPLMNT & EQUIPT OF TELEPHONE, PETROLEUM REFINERIES MISCELLANEOUS	
(5) EXEMPTIONS	
POLLUTION CONTROL (RS 54:4-3.56)	
FIRE SUPPRESSION (RS 54:4-3.13)	
FALLOUT SHELTER (RS 54:4-3.48)	
WATER/SEWAGE FAC. (RS 54:4-3.59)	
UEZ ABATEMENT (RS 54:4-3.139)	
HOME IMPROVEMENT (RS 54:4-3.72)	
MULTI FAMILY (RS 54:4-3.121)	
CL 4 ABATEMENT (RS 54:4-3.95)	
RENEWABLE ENERGY (RS 54:4-3.113)	
DWELL ABATEMENT (RS 40A:21-5)	
DWELL EXEMPTION (RS 40A:21-5)	
NEW DWL/CONV ABATE (RS 40A:21-5)	
NEW DWL/CONV EXEM (RS 40A:21-5)	
MUL DWELL EXEM (RS 40A:21-6)	
MUL DWELL ABATE (RS 40A:21-6)	
COM/IND EXEMPTION (RS 40A:21-7)	
TOTAL	
(5A) DEDUCTIONS ALLOWED (C.73,L.1976)	
NBR VETERANS	4
NBR VETERANS WIDOWS	
TOTAL	4
NBR SENIOR CITIZENS	
NBR DISABLED PERSONS	
NBR SURVIVING SPOUSE	
TOTAL	4
(6) NET VALUATION TAXABLE	250,712,172
(7) TAX RATE - GENL TAX RATE PER \$100 TAXABLE VALUE	.839
(8) RATIO - AVERAGE RATIO OF ASSESSED TO TRUE VALUE OF REAL PROPERTY	106.01%
(9A) UEZ EXPIRED (-)	
(9B) TRUE VALUE CL II RR PROPERTY (+)	
(10) EQUALIZATION	- 9,455,392
(11) NET VALUE ON WHICH COUNTY TAXES ARE APPORTIONED	241,256,780
(12) APPORTIONMENT OF TAXES	
TOTAL CNTY TAX APPRT	538,914.35
ADJUSTMENTS	
CNTY EQUAL TBL APPL (+ OR -)	
APPEALS & CORR. (+ OR -)	7,102.17
NET CNTY TAX APPOR	531,812.18
LESS EXCESS STATE AID	

(13) VALUATION OF EXEMPT PROPERTY	
PUBLIC SCHOOL PROP	
OTHER SCHOOL PROP	
PUBLIC PROP	48,661,800
CHURCH & CHARITABLE PROP	
CEMETERY & GRAVEYARD	
OTHER EXEMPT PROP	23,653,700
TOTAL VALUE	72,315,500
(14) MISC REVENUE FOR SUPPORT OF BUDGET	
SURPLUS REVENUE APPROPRIATED	111.00
MISC REVENUE ANTICIPATED	111.00
RECEIPT FROM DELINQUENT TAX & LIEN	111.00
TOTAL MISCELLANEOUS REVENUE	333.00

(15) APPORTIONMENT OF TAXES		
ITEM	AMOUNT	RATE
NET CNTY TX LESS ST AID	531,812.18	.213
COUNTY LIBRARY TAX		
COUNTY HEALTH TAX		
COUNTY OPEN SPACE	24,125.68	.010
DISTRICT SCHOOL TAX	717,207.00	.286
CONSOLIDATED SCHOOL TAX		
REGIONAL SCHOOL TAX		
MUNICIPAL OPEN SPACE		
MUNICIPAL LIBRARY TAX		
LOCAL MUNCPL PURPOSE TAX	828,531.00	.330
TOTAL TAX LEVY	2,101,675.86	
AUTHORIZED RATE		.839


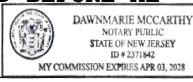
(16) REAL PROPERTY CLASSIFICATION SUMMARY	
ITEMS	TAX VALUE
1. VACANT LAND	8
2. RESIDENTIAL	75
3A. FARM (REGULAR)	
3B. FARM (QUALIFIED)	3
4A. COMMERCIAL	14
4B. INDUSTRIAL	1
4C. APARTMENT	
TOTAL CLASS 4A,4B,4C	119,699,600
	4,223,700
TOTAL ALL CLASSES	123,923,300
	250,712,172

STATE OF NEW JERSEY BERGEN COUNTY

I (WE) \_\_\_\_\_ ASSESSOR(S) OF THE  
TAXING DISTRICT OF ROCKLEIGH DO SWEAR (OR AFFIRM)  
THAT THE FOREGOING TAX LIST AND TAX DUPLICATE CONTAIN THE  
VALUATIONS OF ALL THE PROPERTY LIABLE TO TAXATION IN THE TAXING  
DISTRICT IN WHICH I (WE) AM (ARE) TAX ASSESSOR(S), AND THAT  
SUCH PROPERTY HAS BEEN VALUED WITHOUT FAVOR OR PARTIALITY AT  
ITS TAXABLE VALUE AND I (WE) HAVE ALLOWED ONLY SUCH EXEMPTIONS  
AND DEDUCTIONS AS ARE PRESCRIBED BY LAW

I (WE) DO FURTHER SWEAR (OR AFFIRM) THAT, FOR THE TAX YEAR 2025,  
I (WE) HAVE COMPLETED AND PUT INTO OPERATION A DISTRICT-WIDE  
ADJUSTMENTS OF REAL PROPERTY TAXABLE VALUATIONS AND SUCH TAXABLE  
VALUATIONS CONFORM TO THE PERCENTAGE LEVEL ESTABLISHED FOR SUCH  
YEAR FOR EXPRESSING THE TAXABLE VALUE OF REAL PROPERTY IN THE  
COUNTY.

SWORN AND SUBSCRIBED BEFORE ME

\_\_\_\_\_  
ASSESSOR(S)

CERTIFICATION BY COUNTY BOARD

THIS IS TO CERTIFY THAT THE FOREGOING IS A TRUE AND  
COMPLETE RECORD OF THE TAXES ASSESSED FOR THE YEAR 2025 IN THE  
TAXING DISTRICT OF ROCKLEIGH, COUNTY OF  
BERGEN, NEW JERSEY, AND THAT \$ 250,712,172 IS THE  
NET VALUATION TAXABLE AND 241,256,780 IS THE NET VALUATION  
ON WHICH COUNTY TAXES AND REGIONAL OR CONSOLIDATED SCHOOL TAXES  
ARE APPORTIONED.

ATTEST: \_\_\_\_\_ PRESIDENT  
 \_\_\_\_\_ V. PRESIDENT  
 \_\_\_\_\_ COMMISSIONER  
 \_\_\_\_\_ COMMISSIONER  
 \_\_\_\_\_ COMMISSIONER  
 \_\_\_\_\_ COMMISSIONER  
 \_\_\_\_\_ COMMISSIONER  
 \_\_\_\_\_ COMMISSIONER

TAX ADMINISTRATOR  
COUNTY BOARD OF TAXATION

TAXING DISTRICT 55 ROCKLEIGH			2025	TAX	LIST	DISTRICT	SUMMARY	COUNTY 02	BERGEN	08/15/25
CLASSIFICATION		NO. OF PARCELS	LAND VALUE	IMPROVEMENT VALUE		TOTAL VALUE		BOOK VALUE OF TANG PERS PROP	EXEMPTION AMOUNT	NET TAXABLE VALUE
1	VACANT LAND	8	5,077,900	0		5,077,900			0	5,077,900
2	RESIDENTIAL	75	75,666,040	46,037,000		121,703,040			0	121,703,040
3A	FARM (REGULAR)	0	0	0		0			0	0
3B	FARM (QUALIFIED)	3	7,932	0		7,932			0	7,932
4A	COMMERCIAL	14	37,356,100	82,343,500		119,699,600			0	119,699,600
4B	INDUSTRIAL	1	2,268,000	1,955,700		4,223,700			0	4,223,700
4C	APARTMENT	0	0	0		0			0	0
CLASS 4 TOTAL		15	39,624,100	84,299,200		123,923,300			0	123,923,300
RATABLE TOTAL		101	120,375,972	130,336,200		250,712,172			0	250,712,172
5A	CLASS 1 RAILROAD	0	0	0		0			0	0
5B	CLASS 2 RAILROAD	0	0	0		0			0	0
RAILROAD TOTAL		0	0	0		0			0	0
6A	TELEPHONE	1						0		0
6B	PETROL REFINRIES	0						0		0
6C	MISCELLANEOUS	0						0		0
PUBLIC UTIL. TOTAL		1						0		0
15A	PUBLIC SCHOOL	0	0	0		0			0	0
15B	OTHER SCHOOL	0	0	0		0			0	0
15C	PUBLIC PROPERTY	11	24,144,900	24,516,900		48,661,800			0	48,661,800
15D	CHARITABLE	0	0	0		0			0	0
15E	CEMETERY	0	0	0		0			0	0
15F	MISCELLANEOUS	2	7,242,800	16,410,900		23,653,700			0	23,653,700
EXEMPT TOTAL		13	31,387,700	40,927,800		72,315,500			0	72,315,500
----- D E D U C T I O N S -----			----- E X E M P T I O N S -----			-----		----- E X E M P T I O N S -----		
CLASSIFICATION	NO. OF DEDUCTS	DEDUCTION AMOUNT	CLASSIFICATION	NO. OF PARCELS	EXEMPTION AMOUNT	CLASSIFICATION	NO. OF PARCELS	EXEMPTION AMOUNT		
SENIOR CITIZEN	0	0	FIRE SUPPRESS	0	0	DWELL ABATE	0	0		
DISABLED PERSON	0	0	POLLUTION CNTRL	0	0	DWELL EXEMP	0	0		
SURVIVING SPOUSE	0	0	FALLOUT SHELTER	0	0	NEW DWEL/CONV ABAT	0	0		
VETERAN	4	1,000	WATER/SEWAGE FAC	0	0	NEW DWEL/CONV EXMT	0	0		
WIDOW OF VETERAN	0	0	HOME IMPROVEMENT	0	0	MUL DWELL EXEMP	0	0		
			CLASS 4 ABATEMENT	0	0	MUL DWELL ABATE	0	0		
			MULTI-FAMILY DWELL	0	0	COM/IND EXEMP	0	0		
			UEZ ABATEMENT	0	0	RENEWABLE ENERGY	0	0		

I ASSESSOR OF THE TAXING DISTRICT OF ROCKLEIGH DO SWEAR (OR AFFIRM) THAT THE FOREGOING  
TAX LIST AND TAX DUPLICATE CONTAIN THE VALUATIONS OF ALL THE PROPERTY LIABLE TO TAXATION IN THE TAXING DISTRICT IN WHICH I AM TAX  
ASSESSOR, AND THAT SUCH PROPERTY HAS BEEN VALUED WITHOUT FAVOR OR PARTIALITY AT ITS TAXABLE VALUE AND I HAVE ALLOWED ONLY SUCH  
EXEMPTIONS AND DEDUCTIONS AS ARE PRESCRIBED BY LAW.

-----  
ASSESSOR



I DO FURTHER SWEAR (OR AFFIRM) THAT, FOR THE TAX YEAR 2025, I HAVE COMPLETED AND PUT INTO OPERATION A DISTRICT WIDE ADJUSTMENT OF  
REAL PROPERTY TAXABLE VALUATIONS AND SUCH TAXABLE VALUATIONS CONFORM TO THE PERCENTAGE LEVEL ESTABLISHED FOR SUCH YEAR FOR  
EXPRESSING THE TAXABLE VALUE OF REAL PROPERTY IN THE COUNTY.

-----  
ASSESSOR

SWORN AND SUBSCRIBED BEFORE ME

.

-----





2025 TAX CALCULATION ACKNOWLEDGEMENT REPORT										
TAXING DISTRICT 55 ROCKLEIGH			COUNTY 02 BERGEN							
	COUNT	NET VALUE	TOTAL TAXES (GENERAL)	TOTAL TAXES (SPECIAL)	DEDUCTION AMOUNT	NET AMOUNT OF TAXES	2025 TAXES (1ST HALF)	2025 TAXES (2ND HALF)	2026 TAXES (1ST HALF)	
* RATABLES *	101	250,712,172	2,103,475.16	.00	1,000.00	2,102,475.16	934,273.52	1,168,201.64	1,051,237.81	
* RAILROADS *	0	0	.00	.00	.00	.00	.00	.00	.00	
* UTILITIES *	1	0	.00	.00	.00	.00	.00	.00	.00	
* EXEMPTS *	13	72,315,500	.00	.00	.00	.00	.00	.00	.00	

TAX RATES FOR THE YEAR OF 2025

TAXING DISTRICT 55 ROCKLEIGH COUNTY 02 BERGEN

DESCRIPTION OF TAX	SPECIAL TAX CODE	RATE PER \$100	FLAT TAX AMOUNT
COUNTY TAX		.213	
COUNTY OPEN SPACE		.010	
SCHOOL TAX		.286	
LIBRARY TAX		.000	
LOCAL MUNICIPAL TAX		.330	
MUNICIPAL OPEN SPACE		.000	
		-----	
TOTAL PROPERTY TAX 2025		.839	

SPECIAL TAX DESCRIPTION.....

* STATE AID RATE	A01	.000
------------------	-----	------

\* STATE AID NOT PART OF GENERAL TAX RATE

TAX RATE EDIT AUDIT TRAIL									
CTY/ DIST	TAX YEAR	RATE SEQ	RATE DESCRIPTION	TAX RATE	FLAT AMOUNT	--SPECIAL TAX DATA--			INHIBIT FLAGS
						CODE	RATE	FLAT	
0255	2025	01	COUNTY TAX	00213	000000				
0255	2025	02	COUNTY OPEN SPACE	00010	000000				
0255	2025	03	SCHOOL TAX	00286	000000				
0255	2025	04	LIBRARY TAX	00000	000000				
0255	2025	05	LOCAL MUNICIPAL TAX	00330	000000				
0255	2025	06	MUNICIPAL OPEN SPACE	00000	000000				
0255	2025	07	STATE AID RATE			A01	00000	000000	
				-----	-----		-----	-----	
0255	2025	00	TOTAL PROPERTY TAX 2025	.839	.00		.000	.00	

\*\*\* TAX RATE ACCEPTED



## 2025 EXTENDED TAX DUPLICATE PAGE TOTALS REPORT

PAGE 0001

TAXING DISTRICT NO. 55 ROCKLEIGH

COUNTY NO. 02 BERGEN

PAGE NO	NET TAXABLE VALUE	TOTAL TAXES (GENERAL)	TOTAL TAXES (SPECIAL)	DEDUCTION AMOUNT	NET AMOUNT OF TAXES	2025 TAXES (1ST HALF)	2025 TAXES (2ND HALF)	2026 TAXES (1ST HALF)
0001	21,936,000	184,043.06	.00	500.00	183,543.06	91,223.15	92,319.91	91,771.56
0002	13,441,400	112,773.34	.00	250.00	112,523.34	57,519.83	55,003.51	56,261.70
0003	81,424,600	683,152.39	.00	.00	683,152.39	227,252.92	455,899.47	341,576.22
0004	56,598,030	474,857.49	.00	.00	474,857.49	236,013.82	238,843.67	237,428.77
0005	11,621,300	97,502.72	.00	.00	97,502.72	48,457.93	49,044.79	48,751.39
0006	23,367,342	196,052.00	.00	.00	196,052.00	97,441.84	98,610.16	98,026.04
0007	19,943,700	167,327.64	.00	250.00	167,077.64	83,040.25	84,037.39	83,538.85
0008	22,052,800	185,022.99	.00	.00	185,022.99	91,960.19	93,062.80	92,511.51
0009	327,000	2,743.53	.00	.00	2,743.53	1,363.59	1,379.94	1,371.77
**DIST TOTAL	250,712,172	2,103,475.16	.00	1,000.00	2,102,475.16	934,273.52	1,168,201.64	1,051,237.81

TAXING DISTRICT NO. 55 ROCKLEIGH

COUNTY NO. 02 BERGEN

PAGE NO	NET TAXABLE VALUE	TOTAL TAXES (GENERAL)	TOTAL TAXES (SPECIAL)	DEDUCTION AMOUNT	NET AMOUNT OF TAXES	2025 TAXES (1ST HALF)	2025 TAXES (2ND HALF)	2026 TAXES (1ST HALF)
0001		.00	.00	.00	.00	.00	.00	.00
**DIST TOTAL		.00	.00	.00	.00	.00	.00	.00

TAXING DISTRICT NO. 55 ROCKLEIGH

COUNTY NO. 02 BERGEN

NAME OF OWNER ADDITIONAL OWNERS	PAGE NO.	BLOCK NO.	LOT NO.	LOT QUALIF.	ACCOUNT NO.	DEED BOOK PAGE	CLASS	PROPERTY LOCATION
AGRESTA, JOSEPH	0001	101	2			02317 01177	2 3	HARING FARM LN
AGRESTA, JOSEPH & KELLI	0007	202	13			08435 00303	2 7	ROCKLEIGH RD
ALTMAN, DAVID H & ILANA H	0005	201	15		000000	02029 02148	2 30	ROCKLEIGH RD
ANTINE, JOSEPH & ROSANNE URCIUOLI	0008	203	17			08397 00501	2 33	ROCKLEIGH RD
BENISCHEK, CHRISTOPHER P & LILIANA	0005	201	18		000000	00256 00257	2 36	ROCKLEIGH RD
BERNICK, THOMAS & STEPHANIE	0001	101	7		000000	00046 01723	2 7	PIERMONT RD
BG ROCKLEIGH LLC	0003	103	4		000000	05064 01665	4A 1	VOLVO DR
BLAUSTEIN, JEANNE P	0005	201	8		000000	07563 00680	2 14	ROCKLEIGH RD
BLAUSTEIN, JEANNE P	0005	201	9		000000		2 14	ROCKLEIGH RD
BOROUGH OF ROCKLEIGH	0003	102	20		000000	08129 00747	15C	LINK RD
BOROUGH OF ROCKLEIGH	0003	105	1		000000	08129 00751	15C	PIERMONT RD W/S
BOROUGH OF ROCKLEIGH	0004	201	1		000000		15C	PIERMONT RD E/S
BOROUGH OF ROCKLEIGH	0004	201	5		000000		15C	ROCKLEIGH RD E/S
BOROUGH OF ROCKLEIGH	0005	201	7		000000		15C	ROCK RD E/S
BOROUGH OF ROCKLEIGH	0005	201	13		000000		15C	ROCKLEIGH RD E/S
BOROUGH OF ROCKLEIGH	0006	201	21		000000		15C	ROCKLEIGH RD E/S
BOROUGH OF ROCKLEIGH, BORO HALL	0005	201	12		000000		15C	26 ROCKLEIGH RD
BOROUGH OF ROCKLEIGH, DPW BLDG	0002	102	4				15C	32 PIERMONT RD
BRACK, THEODORE C & DANIELS, SUSAN	0006	202	8		000000	07851 00928	2 21	ROCKLEIGH RD
BRESNAK, WILLIAM & MARILYN	0006	202	1		000000	07900 00420	2 1	ROCKLEIGH RD
BSF1 ROCKLEIGH LLC	0004	105	3		000000	04743 01718	4A 8	KING RD
CAGLE,LANE CATHERINE& PAUL J	0007	203	6		000000	03897 01304	2 18	CONCKLIN LN
CAPITOL LLC	0002	102	14			05337 01060	2 16	PARIS AVE
CARLEE CORPORATION	0006	202	5		000000		4A 28	PIERMONT RD
CIOFFI, JOHN & KARYNA	0002	102	8		000000	02993 02418	2 6	PARIS AVE
CKJ MANAGEMENT INC	0004	105	4		000000	08799 00788	4A 2	VOLVO DR
COHEN, MARK & DIANE	0001	101	11		000000	02454 01018	2 21	PIERMONT RD
COHEN,ILAN	0006	202	6		000000	04011 01298	2 2	WILLOW AVE
COLLAZUOL,STEVEN J & ANN	0004	105	2		000000	04127 00723	2 49	PIERMONT RD
COUNTY OF BERGEN	0001	101	10		000000		15C	15 PARIS AVE
COUNTY OF BERGEN, NJ	0003	102	19		000000	07650 00875	15C	35 PIERMONT RD
CREVANI, STEPHEN JR & KRISTINE M	0001	101	9		000000	09613 00225	2 11	PIERMONT RD
CROSBY, JENNIFER	0009	204	5		001175	04060 01222	2 56	PIERMONT RD E
CUMISKEY, FRANK S	0008	204	3		000000		2 52	PIERMONT RD E
DAY, VIRGINIA	0007	203	5		000000	01370 01624	2 42	PIERMONT RD
DIBLASIO, MYRA & SALVATORE	0009	204	4		000000	00516 01886	15F 54	PIERMONT RD E
FEIL, WILLIAM J. & SUSAN M.	0008	203	18		000000	08111 00321	2 31	ROCKLEIGH RD
FENTON, TODD	0007	203	8		000000		1	N Y STATE LINE
FERRETTI, ROBERT & KIMBERLY	0007	203	2		000000	03455 01815	2 36	PIERMONT RD
FEULNER, ROBERT V & CLAIRE MARIE	0007	202	12		2640		2 9	ROCKLEIGH RD
FLYNN, JOHN & PATRICIA	0007	203	9		000000		1	N Y STATE LINE
FORMOSO, GAETANO & MARIA	0002	102	6		001089		2 2	PARIS AVE
GAR LP C/O ANDERSON GP NJ,LLC	0002	102	13		000000	01775 01371	1 14	PARIS AVE
GHIA, ROBERT & LORRAINE	0002	102	9				2 6A	PARIS AVE
HABIF, STEPHEN & LOUIZA	0007	203	3		000000	03941 01499	2 3	CONCKLIN LN
HANSEN, DAVID & ELENA	0001	101	4		000000	09576 00084	2 11	HARING FARM LN
HARTZBAND, MARK (ETAL)	0004	201	4				3B 4	ROCKLEIGH RD
HARTZBAND, MARK A (ETAL)	0004	201	3	QFARM	000000	01558 01226	2 8	PIERMONT RD
HARTZBAND, MARK A (ETAL)	0004	201	3	QFARM			3B 8	PIERMONT RD
HARTZBAND, MARK A (ETAL)	0004	201	4		000000	01852 02466	2 4	ROCKLEIGH RD
HEALY, KEVIN M & ZACCO, JAI-MARIE	0008	203	19		000000	04263 00883	2 29	ROCKLEIGH RD
HWANG, JOHN & MINSEOUNG	0001	101	1		000000	02714 01069	2 1	HARING FARM LN
JANSON, JESSE	0008	203	16		000000	04851 01273	2 35	ROCKLEIGH RD
JEWISH HOME AT ROCKLEIGH	0003	104	1		000000	08121 00468	15F 10	LINK DR
JOHNSEN, DOUGLAS B	0001	101	6		000000	08565 00448	2 5	PIERMONT RD
JOHNSEN, DOUGLAS B SR & ELAINE C	0001	101	5				2 9	HARING FARM LN
LAYNE, PETER J & ALICE M	0002	102	1		000000	08706 00379	2 25	PIERMONT RD
LEE, DAVID H & SARAH	0006	202	9			03456 00479	2 19	ROCKLEIGH RD
LEE, ROBERT J. & YOUNG JA	0002	102	11		000000	07687 00591	2 10	PARIS AVE
LUKE DON BUILDERS LLC	0002	102	5		000000	02597 00921	2 2B	PARIS AVE
MALHAME, MICHAEL & DEBORAH	0001	101	3			08874 00189	2 5	HARING FARM LN
MALIS, CAROLYN	0008	204	1		000000	01450 00757	2 50	PIERMONT RD
MALIS, CAROLYN	0008	204	2		000000	01398 02476	1	PIERMONT RD E/S
MCCAFFREY, THOMAS & SHELAGH	0002	102	2		000000	01653 00176	2 29	PIERMONT RD
MCCORMICK, PAUL & DORIS	0008	203	22		000000	01735 00463	2 3	WILLOW AVE
MCDONNELL, DOUGLAS	0002	102	12		000000	05083 00551	2 12	PARIS AVE
MENDER, JOHN I & GRAZIELLA	0005	201	10		000000		2 22	ROCKLEIGH RD
METZGER, ESTHER	0008	203	14			09334 00355	1 37	ROCKLEIGH RD

TAXING DISTRICT NO. 55 ROCKLEIGH

COUNTY NO. 02 BERGEN

NAME OF OWNER ADDITIONAL OWNERS	PAGE NO.	BLOCK NO.	LOT NO.	LOT QUALIF.	ACCOUNT NO.	DEED BOOK	DEED PAGE	CLASS	PROPERTY LOCATION
MURPHY, STEPHEN & SHABNAM, ANNETTE	0007	203	7			02695	00296	2	8 CONCKLIN LN
NAGY, IRENE	0002	102	10		000000	07653	00081	2	8 PARIS AVE
NOSKOV, ALEXANDER & TAL	0006	201	22			01959	00479	2	1 PIERMONT RD
OGDEN, ALFRED & NEETA	0008	203	21.01					2	9 WILLOW AVE
PHOTIADIS, NICHOLAS G	0002	102	7		000000	09629	00407	2	4 PARIS AVE
PKKMCC LLC	0007	203	1		000000	01735	00323	1	34 PIERMONT RD
PLOTKIN, CARLA RAE TRSTE	0005	201	20		144806	04098	00215	2	40 ROCKLEIGH RD
PONTONE, JAMES G. & ELAINE M.	0005	201	19		000000	07832	00706	2	38 ROCKLEIGH RD
PORTO, MARIO N & ANNAMARIA G	0001	101	8		000000	08078	00273	2	9 PIERMONT RD
PUCCIO SR, GIROLAMO & MARIA	0008	203	11			01522	00569	2	5 CONCKLIN LN
PUCCIO, FREDERICK & MARYANNE	0007	203	4					2	1 CONCKLIN LN
PUCCIO, G & M C/O MAXIM REALTY TRST	0003	102	16		000000	08667	00303	4A	22 PARIS AVE
RAKOVSKY, ROMAN	0004	201	6		000000	08256	00165	2	8 ROCKLEIGH RD
ROCKLEIGH REALTY PARTNERS LLC NJ	0004	105	7		000000	04549	01669	4A	10 VOLVO DR
SAMBUR, SCOTT & LIU, YITLNG	0005	201	14		000000	04056	00034	2	28 ROCKLEIGH RD
SAWCZUK, ALEXANDRA	0006	202	3			08540	00866	2	8 ROSE HAVEN LN
SCHAFER, ROBERT R	0005	201	11		000000	08285	00924	2	24 ROCKLEIGH RD
SCHALLER, WILLIAM A	0001	101	13		000000			1	1 PARIS AVE
SCHALLER, WILLIAM A.	0001	101	12		000000			2	1 PARIS AVE
SELDES, RICHARD & MARLA	0006	202	2			08826	00628	2	4 ROSE HAVEN LN
SEYBERT, MIRIAM TRSTE	0006	201	23		000000	03013	01090	2	2 PIERMONT RD
SIRACUSANO, THERESA V	0008	203	13			02788	00816	2	4 CONCKLIN LN
SPACCAVENTO, GIUSEPPE	0002	102	3		000000	07898	00589	4A	31 PIERMONT RD
STOEVE, BARBARA	0007	202	10		000000	05368	00418	2	15 ROCKLEIGH RD
TAKASAGO INTERNATIONAL CORP USA	0003	103	5			07642	00077	4A	PIERMONT RD W/S
TAKASAGO INTERNATL. CORP USA	0004	105	5		000000	07715	00433	4A	4 VOLVO DR
TALAAT, MOHAMED IHAB ETAL	0007	203	10			05197	01740	2	6 CONCKLIN LN
TRUE WORLD GROUP LLC	0003	103	3		000000	09534	00360	2	24 LINK DR
VALLERINI, MICHAEL & TULIA	0004	201	2		000000	08125	00577	2	6 PIERMONT RD
VAN CLIEF, DITE W & BARASH, ANDREA	0008	203	12			08332	00132	2	2 CONCKLIN LN
VASTANO, FRANK & THOMAS, LORI	0006	201	22.01			03399	01016	2	3 PIERMONT RD
VENETSANOS, HERMINIA	0006	202	7		000000	02778	02411	2	25 ROCKLEIGH RD
WALSH, PETER & STEPHANIE	0006	202	4		000000	08382	00370	2	24 PIERMONT RD
WALSH, PETER & STEPHANIE	0006	202	4	QFARM				3B	24 PIERMONT RD
WEINSTEIN, ELLIOTT & LAURA	0001	101	14		000000	04199	01688	2	5 PARIS AVE
WEINSTEIN, TOBI	0008	203	15		000000	07630	00574	2	39 ROCKLEIGH RD
YIM, PETER (D) & KWON, NURIELLE	0005	201	17		000000	03834	00125	2	34 ROCKLEIGH RD
YUELYS, JORDAN & MARIA	0007	202	11		000000	08004	00552	2	13 ROCKLEIGH RD
1 POND ROAD LLC	0003	103	1		000000	03574	00253	4B	1 POND RD
15 VOLVO DR ROCKLEIGH LLC	0003	103	6		000000	09413	00352	4A	15 VOLVO DR
18 PARIS AVE, LLC C/O MAXIM RLTY TR	0003	102	15			09595	00392	1	18 PARIS AVE
22 LINK DRIVE ROCKLEIGH, LLC	0003	103	2		000000	09413	00358	4A	22 LINK DR
26 ROCKLEIGH LLC	0003	102	17.01					4A	26 PARIS AVE
32 ROCKLEIGH RD LLC	0005	201	16			05108	00845	2	32 ROCKLEIGH RD
6 VOLVO DRIVE ROCKLEIGH LLC	0004	105	6		000000	01746	00268	4A	6 VOLVO DR
7 VOLVO DRIVE ROCKLEIGH LLC	0003	103	4.01			01746	00293	4A	7 VOLVO DR

TAXING DISTRICT NO. 55 ROCKLEIGH

COUNTY NO. 02 BERGEN

NAME OF OWNER ADDITIONAL OWNERS	PAGE NO.	BLOCK NO.	LOT NO.	LOT QUALIF.	ACCOUNT NO.	-----DEED----- BOOK PAGE	-----PROPERTY----- CLASS LOCATION
------------------------------------	-------------	--------------	------------	----------------	----------------	-----------------------------	--------------------------------------

VERIZON-NEW JERSEY

0000

300

1

6A VARIOUS

Block No. Lot No. Qualification Account No.	Land Dimensions Building Description Additional Lots Acreage	Prop. Class	Owner's Name Address City State Property Location	Billing Code Zip Code	Land Improvement Exemption Net Total	2025 Property Tax Special Dist	2025 Total Tax Deduction Net Tax	Amt.Billed 2025 1st Q 2nd Q Total	2nd Half 2025 3rd Q 4th Q Total	Preliminary 2026 Tax 1st Q 2nd Q Total
101 1 000000	2.02 AC 2.0200	2	HWANG, JOHN & MINSEOUNG 1 HARING FARM LANE ROCKLEIGH, NJ 1 HARING FARM LN	07647	862900 437100 1300000	1090700	1090700 00 1090700	271050 271050 542100	273650 274950 548600	272675 272675 545350
101 2	3.049 AC 3.0490	2	AGRESTA, JOSEPH 3 HARING FARM LN ROCKLEIGH, NJ 3 HARING FARM LN	07647	1576100 950800 2526900	2120069	2120069 00 2120069	526859 526859 1053718	531912 534439 1066351	530018 530017 1060035
101 3	4.17 AC 4.1700	2	MALHAME, MICHAEL & DEBORAH 5 HARING FARM LN ROCKLEIGH, NJ 5 HARING FARM LN	02640 07647	845300 775700 1621000	1360019	1360019 00 1360019	337979 337978 675957	341221 342841 684062	340005 340005 680010
101 4 000000	2.32 AC 2.3200	2	HANSEN, DAVID & ELENA 11 HARING FARM LN ROCKLEIGH, NJ 11 HARING FARM LN	07647	846900 772200 1619100	1358425	1358425 00 1358425	337583 337582 675165	340821 342439 683260	339607 339606 679213
101 5	2.02 AC 2.0200	2	JOHNSEN, DOUGLAS B SR & ELAINE C 9 HARING FARM LN ROCKLEIGH, NJ 9 HARING FARM LN	07647	1089500 305800 1395300	1170657 V1	1170657 -25000 1145657	284670 284670 569340	287461 288856 576317	286415 286414 572829
101 6 000000	1.99 AC 1.9900	2	JOHNSEN, DOUGLAS B 9 HARING FARM LN ROCKLEIGH, NJ 5 PIERMONT RD	07647	1075300 192000 1267300	1063265	1063265 00 1063265	264232 264232 528464	266767 268034 534801	265817 265816 531633
101 7 000000	4.54 AC 4.5400	2	BERNICK, THOMAS & STEPHANIE 7 PIERMONT RD ROCKLEIGH, NJ 7 PIERMONT RD	02640 07647	870800 795700 1666500	1398194	1398194 00 1398194	347466 347465 694931	350798 352465 703263	349549 349548 699097
101 8 000000	4.82 AC 4.8200	2	PORTO, MARIO N & ANNAMARIA G 9 PIERMONT RD ROCKLEIGH, NJ 9 PIERMONT RD	02640 07647	894000 409800 1303800	1093888	1093888 00 1093888	271843 271842 543685	274450 275753 550203	273472 273472 546944
101 9 000000	4.42 AC 4.4200	2	CREVANI, STEPHEN JR & KRISTINE M 75 BERGEN TPK LITTLE FERRY, NJ 11 PIERMONT RD	07643	1214700 1585300 2800000	2349200	2349200 00 2349200	583800 583800 1167600	589400 592200 1181600	587300 587300 1174600
101 10 000000	161.33 AC GLFCRS-GRN ACRE 161.3300	15C	COUNTY OF BERGEN 1 BERGEN COUNTY PLAZA HACKENSACK, NJ 15 PARIS AVE	07601	*EXEMPT*	00	00 00 00	00 00 00	00 00 00	00 00 00
101 11 000000	2.09 AC 2.0900	2	COHEN, MARK & DIANE 21 PIERMONT RD ROCKLEIGH, NJ 21 PIERMONT RD	07647	1122500 267500 1390000	1166210	1166210 00 1166210	289815 289815 579630	292595 293985 586580	291553 291552 583105
101 12 000000	2.69 AC 2.6900	2	SCHALLER, WILLIAM A. 1 PARIS AVE ROCKLEIGH, NJ 1 PARIS AVE	07647	1406000 724200 2130200	1787238 V1	1787238 -25000 1762238	437897 437897 875794	442157 444287 886444	440560 440559 881119
101 13 000000	2.31 AC 2.3100	1	SCHALLER, WILLIAM A 1 PARIS AVE ROCKLEIGH, NJ 1 PARIS AVE	07647	626500 0 626500	525634	525634 00 525634	130626 130625 261251	131878 132505 264383	131409 131408 262817
101 14 000000	2.27 AC 2.2700	2	WEINSTEIN, ELLIOTT & LAURA 5 PARIS AVE ROCKLEIGH, NJ 5 PARIS AVE	07647	1207600 1081800 2289400	1920807	1920807 00 1920807	477340 477340 954680	481919 484208 966127	480202 480202 960404

21936000

18404306

00

50000

18354306

9122315

9231991

9177156

Block No. Lot No. Qualification Account No.	Land Dimensions Building Description Additional Lots Acreage	Prop. Class	Owner's Name Address City State Property Location	Billing Code Zip Code	Land Improvement Exemption Net Total	2025 Property Tax Special Dist	2025 Total Tax Deduction Net Tax	Amt.Billed 2025 1st Q 2nd Q Total	2nd Half 2025 3rd Q 4th Q Total	Preliminary 2026 Tax 1st Q 2nd Q Total
102 1 000000	2.01 AC 2.0100	2	LAYNE, PETER J & ALICE M 25 PIERMONT RD ROCKLEIGH, NJ 25 PIERMONT RD	05925 07647	700200 579800 1280000	1073920	1073920 00 1073920	266880 266880 533760	269440 270720 540160	268480 268480 536960
102 2 000000	0.80 AC .8000	2	MCCAFFREY, THOMAS & SHELAGH 29 PIERMONT RD ROCKLEIGH, NJ 29 PIERMONT RD	00660 07647	315900 174700 490600	411613	411613 00 411613	102290 102290 204580	103272 103761 207033	102904 102903 205807
102 3 000000	.2976 AC .2976	4A	SPACCAVENTO, GIUSEPPE 364 UNDERCLIFF AVE EDGEWATER, NJ 31 PIERMONT RD	07020	137000 175700 312700	262355	262355 00 262355	65198 65198 130396	65824 66135 131959	65589 65589 131178
102 4 000000	.40 AC DPW BUILDING .4000	15C	BOROUGH OF ROCKLEIGH, DPW BLDG 26 ROCKLEIGH RD ROCKLEIGH, NJ 32 PIERMONT RD	07647	*EXEMPT*	00	00 00 00	00 00 00	00 00 00	00 00 00
102 5 000000	2 2.0000	2	LUKE DON BUILDERS LLC PO BOX 293 NORWOOD, NJ 2B PARIS AVE	07648	330000 405600 735600	617168	617168 00 617168	153373 153372 306745	154844 155579 310423	154292 154292 308584
102 6 001089	2.01 AC 2.0100	2	FORMOSO, GAETANO & MARIA 2 PARIS AVE ROCKLEIGH, NJ 2 PARIS AVE	07647	1084700 381900 1466600	1230477	1230477 00 1230477	305786 305786 611572	308720 310185 618905	307620 307619 615239
102 7 000000	2.04 AC 2.0400	2	PHOTIADIS, NICHOLAS G 4 PARIS AVE ROCKLEIGH, NJ 4 PARIS AVE	07647	950000 150000 1100000	922900 v1	922900 -25000 897900	223100 223100 446200	225300 226400 451700	224475 224475 448950
102 8 000000	1.78 AC 1.7800	2	CIOFFI, JOHN & KARYNA 6 PARIS AVE ROCKLEIGH, NJ 6 PARIS AVE	07481	557000 293000 850000	713150	713150 00 713150	177225 177225 354450	178925 179775 358700	178288 178287 356575
102 9 000000	1.8 AC 1.8000	2	GHIA, ROBERT & LORRAINE 22 BRICKEL AVE WESTWOOD, NJ 6A PARIS AVE	07675	1032800 226500 1259300	1056553	1056553 00 1056553	262564 262564 525128	265083 266342 531425	264139 264138 528277
102 10 000000	1.70 AC 1.7000	2	NAGY, IRENE 33 WYNDHAM RD NORWOOD, NJ 8 PARIS AVE	07648	839000 162900 1001900	840594	840594 00 840594	208897 208896 417793	210900 211901 422801	210149 210148 420297
102 11 000000	1.77 AC 1.7700	2	LEE, ROBERT J. & YOUNG JA 10 PARIS AVE ROCKLEIGH, NJ 10 PARIS AVE	07647	971300 222800 1194100	1001850	1001850 00 1001850	248970 248970 497940	251358 252552 503910	250463 250462 500925
102 12 000000	1.92 AC 1.9200	2	MCDONNELL, DOUGLAS 12 PARIS AVE ROCKLEIGH, NJ 12 PARIS AVE	07647	659900 415100 1075000	901925	901925 00 901925	303847 303847 607694	146578 147653 294231	225482 225481 450963
102 13 000000	2.11 AC 2.1100	1	GAR LP C/O ANDERSON GP NJ,LLC P.O. BOX 17391 JERSEY CITY, NJ 14 PARIS AVE	07307	1075300 0 1075300	902177	902177 00 902177	224200 224200 448400	226351 227426 453777	225545 225544 451089
102 14 000000	2.65 AC 2.6500	2	CAPITOL LLC 18 PARIS AVE ROCKLEIGH, NJ 16 PARIS AVE	02640 07647	1387100 213200 1600300	1342652	1342652 00 1342652	333663 333662 667325	336863 338464 675327	335663 335663 671326

13441400

11277334

00

25000

11252334

5751983

5500351

5626170

Block No. Lot No. Qualification Account No.	Land Dimensions Building Description Additional Lots Acreage	Prop. Class	Owner's Name Address City State Property Location	Billing Code Zip Code	Land Improvement Exemption Net Total	2025 Property Tax Special Dist	2025 Total Tax Deduction Net Tax	Amt.Billed 2025 1st Q 2nd Q Total	2nd Half 2025 3rd Q 4th Q Total	Preliminary 2026 Tax 1st Q 2nd Q Total
102 15	5.31 AC  5.3100	1	18 PARIS AVE, LLC C/O MAXIM RLTY TR P.O. BOX 276 NORWOOD, NJ 18 PARIS AVE	07648	1500000 0 1500000	1258500	1258500 00 1258500	312750 312750 625500	315750 317250 633000	314625 314625 629250
102 16  000000	4.85 AC  4.8500	4A	PUCCIO, G & M C/O MAXIM REALTY TRST P.O. BOX 276 NORWOOD, NJ 22 PARIS AVE	07648	1833300 2095200 3928500	3296012	3296012 00 3296012	819093 819092 1638185	826949 830878 1657827	824003 824003 1648006
102 17.01	11.80 AC  11.8000	4A	26 ROCKLEIGH LLC 26 PARIS AVE ROCKLEIGH, NJ 26 PARIS AVE	07481	5745700 6832900 12578600	10553445	10553445 00 10553445	2622638 2622638 5245276	2647796 2660373 5308169	2638362 2638361 5276723
102 19  000000	48.19 AC  48.1900	15C	COUNTY OF BERGEN, NJ 1 BERGEN CT PLAZA HACKENSACK, NJ 35 PIERMONT RD	07601	*EXEMPT*	00	00 00 00	00 00 00	00 00 00	00 00 00
102 20  000000	.30 AC BUFFER STRIP .3000	15C	BOROUGH OF ROCKLEIGH 26 ROCKLEIGH RD ROCKLEIGH, NJ LINK RD	07647	*EXEMPT*	00	00 00 00	00 00 00	00 00 00	00 00 00
103 1  000000	6.00 AC  6.0000	4B	1 POND ROAD LLC 25 MAIN ST #600 HACKENSACK, NJ 1 POND RD	07601	2268000 1955700 4223700	3543684	3543684 00 3543684	880642 880641 1761283	889089 893312 1782401	885921 885921 1771842
103 2  000000	5.00 AC  5.0000	4A	22 LINK DRIVE ROCKLEIGH, LLC C/O 15 VOLVO DR ROCKLEIGH, NJ 22 LINK DR	07647	2362500 5808300 8170800	6855301	6855301 00 6855301	1703612 1703612 3407224	1719953 1728124 3448077	1713826 1713825 3427651
103 3  000000	7.01 AC  7.0100	2	TRUE WORLD GROUP LLC 24 LINK DR ROCKLEIGH, NJ 24 LINK DR	07647	3312200 1556500 4868700	4084839	4084839 00 4084839	1015124 1015124 2030248	1024862 1029729 2054591	1021210 1021210 2042420
103 4  000000	8.08 AC  8.0800	4A	BG ROCKLEIGH LLC 1425 KENNEDY BLVD NORTH BERGE, NJ 1 VOLVO DR	07047	2872500 26927500 29800000	25002200	25002200 00 25002200	598917 598916 1197833	11887284 11917083 23804367	6250550 6250550 12501100
103 4.01	16.23 AC  16.2300	4A	7 VOLVO DRIVE ROCKLEIGH LLC 15 VOLVO DR ROCHLEIGH, NJ 7 VOLVO DR	07647	4608000 2230000 6838000	5737082	5737082 00 5737082	1425723 1425723 2851446	1439399 1446237 2885636	1434271 1434270 2868541
103 5	5.0 AC  5.0000	4A	TAKASAGO INTERNATIONAL CORP USA 4 VOLVO DR ROCKLEIGH, NJ PIERMONT RD W/S	07647	1890000 1427300 3317300	2783215	2783215 00 2783215	691657 691657 1383314	698292 701609 1399901	695804 695804 1391608
103 6  000000	5.0 AC  5.0000	4A	15 VOLVO DR ROCKLEIGH LLC 15 VOLVO DR ROCKLEIGH, NJ 15 VOLVO DR	07647	1890000 4309000 6199000	5200961	5200961 00 5200961	1292492 1292491 2584983	1304890 1311088 2615978	1300241 1300240 2600481
104 1  000000	15.23 AC  15.2300	15F	JEWISH HOME AT ROCKLEIGH 10 LINK DR ROCKLEIGH, NJ 10 LINK DR	01554 07647	*EXEMPT*	00	00 00 00	00 00 00	00 00 00	00 00 00
105 1  000000	3.05 AC BUFFER/PIERMONT 3.0500	15C	BOROUGH OF ROCKLEIGH 26 ROCKLEIGH RD ROCKLEIGH, NJ PIERMONT RD W/S	07647	*EXEMPT*	00	00 00 00	00 00 00	00 00 00	00 00 00

81424600

68315239

00

00

68315239

22725292

45589947

34157622



Block No. Lot No. Qualification Account No.	Land Dimensions Building Description Additional Lots Acreage	Prop. Class	Owner's Name Address City State Property Location	Billing Code Zip Code	Land Improvement Exemption Net Total	2025 Property Tax Special Dist	2025 Total Tax Deduction Net Tax	Amt.Billed 2025 1st Q 2nd Q Total	2nd Half 2025 3rd Q 4th Q Total	Preliminary 2026 Tax 1st Q 2nd Q Total
105 2 000000	1.25 AC 1.2500	2	COLLAZUOL, STEVEN J & ANN 49 PIERMONT RD ROCKLEIGH, NJ 49 PIERMONT RD	07647	702000 93400 795400	667341	667341 00 667341	165841 165841 331682	167432 168227 335659	166836 166835 333671
105 3 000000	6.72 AC 6.7200	4A	BSF1 ROCKLEIGH LLC 4849 GREENVILLE AVE #1270 DALLAS, TX 8 KING RD	75206	6720000 17124200 23844200	20005284	20005284 00 20005284	4971516 4971516 9943032	5019204 5043048 10062252	5001321 5001321 10002642
105 4 000000	5.00 AC 5.0000	4A	CKJ MANAGEMENT INC 2 VOLVO DR ROCKLEIGH, NJ 2 VOLVO DR	07647	1575000 1351800 2926800	2455585	2455585 00 2455585	610238 610238 1220476	616091 619018 1235109	613897 613896 1227793
105 5 000000	5.00 AC 5.0000	4A	TAKASAGO INTERNATL. CORP USA 4 VOLVO DR ROCKLEIGH, NJ 4 VOLVO DR	07647	1890000 8438300 10328300	8665444	8665444 00 8665444	2153451 2153450 4306901	2174107 2184436 4358543	2166361 2166361 4332722
105 6 000000	6.86 AC 6.8600	4A	6 VOLVO DRIVE ROCKLEIGH LLC 15 VOLVO DR ROCKLEIGH, NJ 6 VOLVO DR	07647	2593100 3463200 6056300	5081236	5081236 00 5081236	1262739 1262738 2525477	1274851 1280908 2555759	1270309 1270309 2540618
105 7 000000	5.18 AC 5.1800	4A	ROCKLEIGH REALTY PARTNERS LLC NJ 1925 RT 51 JEFFERSON HILLS, PA 10 VOLVO DR	00660 15025	1958000 1341100 3299100	2767945	2767945 00 2767945	687863 687862 1375725	694461 697759 1392220	691987 691986 1383973
201 1 000000	36.84 AC 36.8400	15C	BOROUGH OF ROCKLEIGH 26 ROCKLEIGH RD ROCKLEIGH, NJ PIERMONT RD E/S	07647	*EXEMPT*	00	00 00 00	00 00 00	00 00 00	00 00 00
201 2 000000	3.29 AC 3.2900	2	VALLERINI, MICHAEL & TULIA 6 PIERMONT RD ROCKLEIGH, NJ 6 PIERMONT RD	00660 07647	1360800 139200 1500000	1258500	1258500 00 1258500	312750 312750 625500	315750 317250 633000	314625 314625 629250
201 3 000000	.76 AC .7600	2	HARTZBAND, MARK A (ETAL) 8 PIERMONT RD ROCKLEIGH, NJ 8 PIERMONT RD	07647	212800 3051400 3264200	2738664	2738664 00 2738664	680586 680586 1361172	687114 690378 1377492	684666 684666 1369332
201 3 QFARM	9.90 AC 9.9000	3B	HARTZBAND, MARK A (ETAL) 8 PIERMONT RD ROCKLEIGH, NJ 8 PIERMONT RD	07647	4356 0 4356	3655	3655 00 3655	909 908 1817	917 921 1838	914 914 1828
201 4 000000	1 AC 1.0000	2	HARTZBAND, MARK A (ETAL) 8 PIERMONT RD ROCKLEIGH, NJ 4 ROCKLEIGH RD	07647	440 1976000 1976440	1658233	1658233 00 1658233	412088 412088 824176	416041 418016 834057	414559 414558 829117
201 4 QFARM	6.67 AC 6.6700	3B	HARTZBAND, MARK (ETAL) 8 PIERMONT RD ROCKLEIGH, NJ 4 ROCKLEIGH RD	07647	2934 0 2934	2462	2462 00 2462	612 612 1224	618 620 1238	616 615 1231
201 5 000000	3.12 AC 3.1200	15C	BOROUGH OF ROCKLEIGH 26 ROCKLEIGH RD ROCKLEIGH, NJ ROCKLEIGH RD E/S	07647	*EXEMPT*	00	00 00 00	00 00 00	00 00 00	00 00 00
201 6 000000	2.49 AC 2.4900	2	RAKOVSKY, ROMAN 8 ROCKLEIGH RD ROCKLEIGH, NJ 8 ROCKLEIGH RD	07647	1000000 1600000 2600000	2181400	2181400 00 2181400	542100 542100 1084200	547300 549900 1097200	545350 545350 1090700

Block No. Lot No. Qualification Account No.	Land Dimensions Building Description Additional Lots Acreage	Prop. Class	Owner's Name Address City State Property Location	Billing Code Zip Code	Land Improvement Exemption Net Total	2025 Property Tax Special Dist	2025 Total Tax Deduction Net Tax	Amt.Billed 2025 1st Q 2nd Q Total	2nd Half 2025 3rd Q 4th Q Total	Preliminary 2026 Tax 1st Q 2nd Q Total
201 7 000000	9.29 AC 9.2900	15C	BOROUGH OF ROCKLEIGH 26 ROCKLEIGH RD ROCKLEIGH, NJ ROCK RD E/S	07647	*EXEMPT*	00	00 00 00	00 00 00	00 00 00	00 00 00
201 8 000000	1.64 AC 1.6400	2	BLAUSTEIN, JEANNE P 320 RIVERSIDE DR, 9A NEW YORK, NY 14 ROCKLEIGH RD	10025-4115	1011000 91100 1102100	924662	924662 00 924662	229788 229788 459576	231992 233094 465086	231166 231165 462331
201 9 000000	1.00 AC 1.0000	2	BLAUSTEIN, JEANNE P 320 RIVERSIDE DR, 9A NEW YORK, NY 14 ROCKLEIGH RD	10025-4115	675000 151600 826600	693517	693517 00 693517	172346 172346 344692	174000 174825 348825	173380 173379 346759
201 10 000000	0.68 AC .6800	2	MENDER, JOHN I & GRAZIELLA 22 ROCKLEIGH RD ROCKLEIGH, NJ 22 ROCKLEIGH RD	07647	321300 295200 616500	517244	517244 00 517244	128541 128540 257081	129773 130390 260163	129311 129311 258622
201 11 000000	0.41 AC .4100	2	SCHAFER, ROBERT R 24 ROCKLEIGH RD ROCKLEIGH, NJ 24 ROCKLEIGH RD	07647	442800 104700 547500	459353	459353 00 459353	114154 114154 228308	115249 115796 231045	114839 114838 229677
201 12 000000	.75 AC BORO HALL/FIRE .7500	15C	BOROUGH OF ROCKLEIGH, BORO HALL 26 ROCKLEIGH RD ROCKLEIGH, NJ 26 ROCKLEIGH RD	07647	*EXEMPT*	00	00 00 00	00 00 00	00 00 00	00 00 00
201 13 000000	2.00 AC 2.0000	15C	BOROUGH OF ROCKLEIGH 26 ROCKLEIGH RD ROCKLEIGH, NJ ROCKLEIGH RD E/S	07647	*EXEMPT*	00	00 00 00	00 00 00	00 00 00	00 00 00
201 14 000000	2.00 AC 2.0000	2	SAMBUR, SCOTT & LIU, YITLNG 28 ROCKLEIGH RD ROCKLEIGH, NJ 28 ROCKLEIGH RD	07647	1046200 753800 1800000	1510200	1510200 00 1510200	375300 375300 750600	378900 380700 759600	377550 377550 755100
201 15 000000	0.45 AC .4500	2	ALTMAN, DAVID H & ILANA H 30 ROCKLEIGH RD ROCKLEIGH, NJ 30 ROCKLEIGH RD	07647	324000 800000 1124000	943036	943036 00 943036	234354 234354 468708	236602 237726 474328	235759 235759 471518
201 16 000000	2.31 AC 2.3100	2	32 ROCKLEIGH RD LLC 11 HARING FARM LN ROCKLEIGH, NJ 32 ROCKLEIGH RD	07647	500000 863500 1363500	1143977	1143977 00 1143977	284144 284144 568288	287163 288526 575689	285995 285994 571989
201 17 000000	2.03 AC 2.0300	2	YIM, PETER (D) & KWON, NURIELLE 34 ROCKLEIGH RD ROCKLEIGH, NJ 34 ROCKLEIGH RD	07647	1215700 323800 1539500	1291641	1291641 00 1291641	320986 320986 641972	324065 325604 649669	322911 322910 645821
201 18 000000	0.37 AC .3700	2	BENISCHEK, CHRISTOPHER P & LILIANA 36 ROCKLEIGH RD ROCKLEIGH, NJ 36 ROCKLEIGH RD	07647 00660	216000 85700 301700	253126	253126 00 253126	62905 62904 125809	63508 63809 127317	63282 63281 126563
201 19 000000	1.41 AC 1.4100	2	PONTONE, JAMES G. & ELAINE M. 38 ROCKLEIGH RD ROCKLEIGH, NJ 38 ROCKLEIGH RD	07647 00672	890300 324900 1215200	1019553	1019553 00 1019553	253370 253369 506739	255800 257014 512814	254889 254888 509777
201 20 144806	1.48 AC 1.4800	2	PLOTKIN, CARLA RAE TRSTE 40 ROCKLEIGH RD ROCKLEIGH, NJ 40 ROCKLEIGH RD	07647	858800 325900 1184700	993963	993963 00 993963	247010 247010 494020	249380 250563 499943	248491 248491 496982

11621300

9750272

00

00

9750272

4845793

4904479

4875139

Block No. Lot No. Qualification Account No.	Land Dimensions Building Description Additional Lots Acreage	Prop. Class	Owner's Name Address City State Property Location	Billing Code Zip Code	Land Improvement Exemption Net Total	2025 Property Tax Special Dist	2025 Total Tax Deduction Net Tax	Amt.Billed 2025 1st Q 2nd Q Total	2nd Half 2025 3rd Q 4th Q Total	Preliminary 2026 Tax 1st Q 2nd Q Total
201 21 000000	32.68 AC 32.6800	15C	BOROUGH OF ROCKLEIGH 26 ROCKLEIGH RD ROCKLEIGH, NJ ROCKLEIGH RD E/S	07647	*EXEMPT*	00	00 00 00	00 00 00	00 00 00	00 00 00
201 22	2 AC P 2.0000	2	NOSKOV, ALEXANDER & TAL 1 PIERMONT RD ROCKLEIGH, NJ 1 PIERMONT RD	07647	1200000 1230200 2430200	2038938	2038938 00 2038938	506697 506697 1013394	511557 513987 1025544	509735 509734 1019469
201 22.01	2.14 AC 2.1400	2	VASTANO, FRANK & THOMAS, LORI 3 PIERMONT ROAD ROCKLEIGH, NJ 3 PIERMONT RD	07647	1275000 950000 2225000	1866775	1866775 00 1866775	463913 463912 927825	468363 470587 938950	466694 466694 933388
201 23 000000	3.02 AC 3.0200	2	SEYBERT, MIRIAM TRSTE 2 PIERMONT RD ROCKLEIGH, NJ 2 PIERMONT RD	07647	1562000 1338000 2900000	2433100	2433100 00 2433100	604650 604650 1209300	610450 613350 1223800	608275 608275 1216550
202 1 000000	2.259 AC 2.2590	2	BRESNAK, WILLIAM & MARILYN 1 ROCKLEIGH RD ROCKLEIGH, NJ 1 ROCKLEIGH RD	07647	1336500 598300 1934800	1623297	1623297 00 1623297	403406 403406 806812	407275 409210 816485	405825 405824 811649
202 2	2.318 AC 2.3180	2	SELDES, RICHARD & MARLA 4 ROSE HAVEN LN ROCKLEIGH, NJ 4 ROSE HAVEN LN	07647	1027500 772500 1800000	1510200	1510200 00 1510200	375300 375300 750600	378900 380700 759600	377550 377550 755100
202 3	2.219 AC 2.2190	2	SAWCZUK, ALEXANDRA 8 ROSE HAVEN LN ROCKLEIGH, NJ 8 ROSE HAVEN LN	07647 01314	1315500 925300 2240800	1880031	1880031 00 1880031	467207 467207 934414	471688 473929 945617	470008 470008 940016
202 4 000000	.6 AC .6000	2	WALSH, PETER & STEPHANIE 24 PIERMONT RD ROCKLEIGH, NJ 24 PIERMONT RD	07647	405000 821700 1226700	1029201	1029201 00 1029201	255767 255767 511534	258221 259446 517667	257301 257300 514601
202 4 QFARM	7.97 AC 7.9700	3B	WALSH, PETER & STEPHANIE 24 PIERMONT RD ROCKLEIGH, NJ 24 PIERMONT RD	07647	642 0 642	539	539 00 539	134 134 268	135 136 271	135 135 270
202 5 000000	3.90 AC 3.9000	4A	CARLEE CORPORATION 28 PIERMONT RD ROCKLEIGH, NJ 28 PIERMONT RD	07647	1281000 819000 2100000	1761900	1761900 00 1761900	437850 437850 875700	442050 444150 886200	440475 440475 880950
202 6 000000	5.00 AC 5.0000	2	COHEN, ILAN 2 WILLOW AVE ROCKLEIGH, NJ 2 WILLOW AVE	07647	2355000 140000 2495000	2093305	2093305 00 2093305	520208 520207 1040415	525198 527692 1052890	523327 523326 1046653
202 7 000000	1.86 AC 1.8600	2	VENETSANOS, HERMINIA 25 ROCKLEIGH RD ROCKLEIGH, NJ 25 ROCKLEIGH RD	07647	1013900 549100 1563000	1311357	1311357 00 1311357	325886 325885 651771	329012 330574 659586	327840 327839 655679
202 8 000000	2.86 AC 2.8600	2	BRACK, THEODORE C & DANIELS, SUSAN 21 ROCKLEIGH RD ROCKLEIGH, NJ 21 ROCKLEIGH RD	07647	1331300 174900 1506200	1263702	1263702 00 1263702	314043 314043 628086	317055 318561 635616	315926 315925 631851
202 9	1 AC 1.0000	2	LEE, DAVID H & SARAH 19 ROCKLEIGH RD ROCKLEIGH, NJ 19 ROCKLEIGH RD	07647	607500 337500 945000	792855	792855 00 792855	197033 197032 394065	198923 199867 398790	198214 198214 396428

23367342

19605200

00

00

19605200

9744184

9861016

9802604

Block No. Lot No. Qualification Account No.	Land Dimensions Building Description Additional Lots Acreage	Prop. Class	Owner's Name Address City State Property Location	Billing Code Zip Code	Land Improvement Exemption Net Total	2025 Property Tax Special Dist	2025 Total Tax Deduction Net Tax	Amt.Billed 2025 1st Q 2nd Q Total	2nd Half 2025 3rd Q 4th Q Total	Preliminary 2026 Tax 1st Q 2nd Q Total
202 10 000000	1.02 AC 1.0200	2	STOEVEY, BARBARA 15 ROCKLEIGH RD ROCKLEIGH, NJ 15 ROCKLEIGH RD	00660 07647	616000 326000 942000	790338	790338 00 790338	196407 196407 392814	198291 199233 397524	197585 197584 395169
202 11 000000	0.77 AC .7700	2	YUELYS, JORDAN & MARIA 13 ROCKLEIGH RD ROCKLEIGH, NJ 13 ROCKLEIGH RD	01977 07647	504200 355800 860000	721540	721540 00 721540	179310 179310 358620	181030 181890 362920	180385 180385 360770
202 12 2640	2.033 AC 2.0330	2	FEULNER, ROBERT V & CLAIRE MARIE 9 ROCKLEIGH RD ROCKLEIGH, NJ 9 ROCKLEIGH RD	07647	1215800 285100 1500900	1259255	1259255 00 1259255	312938 312938 625876	315939 317440 633379	314814 314814 629628
202 13	2.018 AC 2.0180	2	AGRESTA, JOSEPH & KELLI 7 ROCKLEIGH RD ROCKLEIGH, NJ 7 ROCKLEIGH RD	00660 07647	1210500 389300 1599800	1342232	1342232 00 1342232	333559 333558 667117	336758 338357 675115	335558 335558 671116
203 1 000000	2.00 AC 2.0000	1	PKKMCC LLC 3 WILLOW AVE ROCKLEIGH, NJ 34 PIERMONT RD	07647	1080000 0 1080000	906120	906120 00 906120	225180 225180 450360	227340 228420 455760	226530 226530 453060
203 2 000000	.95 AC .9500	2	FERRETTI, ROBERT & KIMBERLY 36 PIERMONT RD ROCKLEIGH, NJ 36 PIERMONT RD	07647	577100 387500 *PARTIAL* 964600	809299	809299 00 809299	201119 201119 402238	203049 204012 407061	202325 202325 404650
203 3 000000	2.01 AC 2.0100	2	HABIF, STEPHEN & LOUIZA 3 CONCKLIN LANE (CONCKLIN) ROCKLEIGH, NJ 3 CONCKLIN LN	10968	1080000 1695000 2775000	2328225	2328225 00 2328225	578588 578587 1157175	584138 586912 1171050	582057 582056 1164113
203 4	2.00 AC 2.0000	2	PUCCIO, FREDERICK & MARYANNE 1 CONCKLIN LN ROCKLEIGH, NJ 1 CONCKLIN LN	07647	1084700 1415300 2500000	2097500	2097500 00 2097500	521250 521250 1042500	526250 528750 1055000	524375 524375 1048750
203 5 000000	3.19 AC 3.1900	2	DAY, VIRGINIA 42 PIERMONT RD ROCKLEIGH, NJ 42 PIERMONT RD	00660 07647	1642300 312400 1954700	1639993 V1	1639993 -25000 1614993	401305 401305 802610	405215 407168 812383	403749 403748 807497
203 6 000000	2.01 AC 2.0100	2	CAGLE, LANE CATHERINE & PAUL J 18 CONCKLIN LN ROCKLEIGH, NJ 18 CONCKLIN LN	00660 07481	1089500 510500 1600000	1342400	1342400 00 1342400	333600 333600 667200	336800 338400 675200	335600 335600 671200
203 7	2.03 AC 2.0300	2	MURPHY, STEPHEN & SHABNAM, ANNETTE 8 CONCKLIN LN ROCKLEIGH, NJ 8 CONCKLIN LN	07647	1098900 1045000 2143900	1798732	1798732 00 1798732	447004 447003 894007	451291 453434 904725	449683 449683 899366
203 8 000000	0.06 AC .0600	1	FENTON, TODD P.O. BOX 656 PALISADES, NY N Y STATE LINE	10964	22500 0 22500	18878	18878 00 18878	4692 4691 9383	4736 4759 9495	4720 4719 9439
203 9 000000	0.26 AC .2600	1	FLYNN, JOHN & PATRICIA INDIAN HILL LN PALISADES, NY N Y STATE LINE	10964	75000 0 75000	62925	62925 00 62925	15638 15637 31275	15788 15862 31650	15732 15731 31463
203 10	2.1387 AC 2.1387	2	TALAAT, MOHAMED IHAB ETAL 6 CONCKLIN LN ROCKLEIGH, NJ 6 CONCKLIN LN	07647	1146200 779100 1925300	1615327	1615327 00 1615327	401425 401425 802850	405276 407201 812477	403832 403832 807664

19943700

16732764

00

25000

16707764

8304025

8403739

8353885

Block No. Lot No. Qualification Account No.	Land Dimensions Building Description Additional Lots Acreage	Prop. Class	Owner's Name Address City State Property Location	Billing Code Zip Code	Land Improvement Exemption Net Total	2025 Property Tax Special Dist	2025 Total Tax Deduction Net Tax	Amt.Billed 2025 1st Q 2nd Q Total	2nd Half 2025 3rd Q 4th Q Total	Preliminary 2026 Tax 1st Q 2nd Q Total
203 11	2.12 AC  2.1200	2	PUCCIO SR, GIROLAMO & MARIA 5 CONCKLIN LN ROCKLEIGH, NJ 5 CONCKLIN LN	07647	1136700 1339700 2476400	2077700	2077700 00	516330 516329	521282 523759	519425 519425
203 12	2.02 AC  2.0200	2	VAN CLIEF, DITE W & BARASH, ANDREA 2 CONCKLIN LN ROCKLEIGH, NJ 2 CONCKLIN LN	00672 07647	1089500 596900 1686400	1414890	1414890 00	351615 351614	354987 356674	353723 353722
203 13	2.2631 AC  2.2631	2	SIRACUSANO, THERESA V 294 PORTOVECCHIO WAY PALM BEACH GARDENS, FL 4 CONCKLIN LN	33418	1202900 397100 1600000	1342400	1342400 00	333600 333600	336800 338400	335600 335600
203 14	2.36 AC  2.3600	1	METZGER, ESTHER 11 PIERMONT RD CLOSTER, NJ 37 ROCKLEIGH RD	07624	650000 0 650000	545350	545350 00	135525 135525	136825 137475	136338 136337
203 15  000000	3.72 AC  3.7200	2	WEINSTEIN, TOBI 39 ROCKLEIGH RD ROCKLEIGH, NJ 39 ROCKLEIGH RD	00672 07647	1892700 507300 2400000	2013600	2013600 00	500400 500400	505200 507600	503400 503400
203 16  000000	2.18 AC  2.1800	2	JANSON, JESSE 35 ROCKLEIGH RD ROCKLEIGH, NJ 35 ROCKLEIGH RD	07647	1294500 365100 1659600	1392404	1392404 00	346027 346026	349346 351005	348101 348101
203 17	2.10 AC  2.1000	2	ANTINE, JOSEPH & ROSANNE URCIUOLI 33 ROCKLEIGH RD ROCKLEIGH, NJ 33 ROCKLEIGH RD	02640 07647	850000 200000 1050000	880950	880950 00	218925 218925	221025 222075	220238 220237
203 18  000000	4.00 AC  4.0000	2	FEIL, WILLIAM J. & SUSAN M. 31 ROCKLEIGH RD ROCKLEIGH, NJ 31 ROCKLEIGH RD	07647	2025000 362100 2387100	2002777	2002777 00	497711 497710	502485 504871	500695 500694
203 19  000000	0.33 AC  .3300	2	HEALY, KEVIN M & ZACCO, JAI-MARIE 23 SUNDEN CT OLD TAPPAN, NJ 29 ROCKLEIGH RD	07675	486000 216300 702300	589230	589230 00	146430 146429	147834 148537	147308 147307
203 21.01	2.76 AC  2.7600	2	OGDEN, ALFRED & NEETA 9 WILLOW AVE ROCKLEIGH, NJ 9 WILLOW AVE	07647	1625000 1125000 2750000	2307250	2307250 00	573375 573375	578875 581625	576813 576812
203 22  000000	4.90 AC  4.9000	2	MCCORMICK, PAUL & DORIS 3 WILLOW AVE ROCKLEIGH, NJ 3 WILLOW AVE	07647	2747900 1022900 3770800	3163701	3163701 00	786212 786212	793753 797524	790926 790925
204 1  000000	0.25 AC  .2500	2	MALIS, CAROLYN 50 PIERMONT RD ROCKLEIGH, NJ 50 PIERMONT RD	07647	315900 159900 475800	399196	399196 00	99205 99204	100156 100631	99799 99799
204 2  000000	0.12 AC  .1200	1	MALIS, CAROLYN 50 PIERMONT RD ROCKLEIGH, NJ PIERMONT RD E/S	07647	48600 0 48600	40775	40775 00	10133 10133	10231 10278	10194 10194
204 3  000000	0.17 AC  .1700	2	CUMISKEY, FRANK S 52 PIERMONT RD E ROCKLEIGH, NJ 52 PIERMONT RD E	07647	206600 189200 395800	332076	332076 00	82525 82524	83316 83711	83019 83019

22052800

18502299

00

00

18502299

9196019

9306280

9251151

327000	274353	00	00	274353	136359	137994	137177
--------	--------	----	----	--------	--------	--------	--------

[illegible]

0                      00                      00                      00                      00                      00                      00