

NEW JERSEY PROPERTY TAX SYSTEM LEGEND

PART 1		PART 2		Exempt Property Identification Codes	
CODE	NAME OF OWNER	PRINCIPLE USE OR PURPOSE			
01	Federal Government	01 General Government	055	Parsonage	640 Club
02	State Government	02 Military Purposes	059	Rabbi Residence	643 Club House
03	County Government	03 Education	080	Farm	646 Golf Course
04	Municipal Government	04 Health & Welfare Etal.	083	Barn	649 Drum & Bugle Corps
05	Del. Riv. & Bay Authority	05 Penal Institutions	086	Shed	652 Beach
06	Del. Riv. Basin Comm.	06 Police, Fire, Rescue	089	Tool Shed	655 Marina
07	Del. Riv. Joint Toll Bridge Comm.	07 Transportation	094	Dedicated Open Space	658 Boathouse
08	Del. Riv. Port Authority	08 Utilities	095	Vacant Land	661 Life Guard Station
09	Del. Valley Reg. Plan. Comm.	09 Conservation	097	Disabled Veteran	664 Bath House
10	N.J. Turnpike Authority	10 Religious and Charitable	098	Widow of Serviceman or Disabled Veteran	667 Boardwalk
11	Garden State Pkwy. Comm.	11 Burial Grounds	100	VFW/ A.M. Leg	670 Boardwalk, Amusement
12	Interstate Sanitation Comm.	12 Civic and other Social Activities	101	Burial Ground	673 Booth
13	Mid. Atl. State Air Poll. Ctrl Comm.	13 Redevel. And Rehabilitation	106	Cemetery	676 Refreshment Stand
14	N.Y.-N.J. Trans. Agency	14 Remediation	111	Crematory	679 Restaurant
15	Palisades Int. Park Comm.	15 Housing and Mtg Fin. Project	116	Graveyard	682 Comfort Station
16	Port Authority of N.Y.-N.J.	16 Urban Enterprize Zone	121	Mausoleum	701 Highway
17	Tri-State Comm	17 C. 441 P.L. 1991	201	Radio Station	702 Tunnel
18	S. Jersey Port Comm.	18 Railroad	204	Radar	704 Road
19	Waterfront Comm. of N.Y.	19 Recreation	207	Radio Tower	707 Parkway
20	Charitable & Non-Profit Org.	20 Medical Office/ HEZ	220	Filtering Plant	710 Thoroughfare
21	Fraternal Organizations		223	Pumping Station	713 Circle
22	Veterans Organizations		226	Reservoir	716 Island
23	Religious Organizations		229	Well	719 Jug Handle
24	Other		232	Water Supply	722 Media Strip
25	Atlantic City Expressway		235	Water Tank	725 Overpass
26	N.J. Sports & Exposition Authority		238	Water Tower	726 Playground
27	N.J. Econ. Dev. Authority		241	Water Tower Booster Station	728 Right of Way
28	County Food Dist. Authority		244	Water Plant	730 Traffic Island
29	Urban Renewal Entity		247	Water Stand Pipe	731 Traffic Triangle
30	CRDA- Casino Redev. Authority		250	Sewage Treatment	740 Toll Booth
31	N.J. Education Facilities Authority		254	Sewage Disposal	743 Toll Plaza
32	Hackensck Mead. Comm		256	Sanitary Landfill	746 Sidewalk
33	County Improvement Authority		258	Drainage	749 Lighting Standards
34	N.J. Natural Land Tr/ Natur. Cons		270	Atomic Energy Plant	752 Service Area
35	N.J. House and Mtg. Fin. Agency		280	Oil Tank	760 Gate House
36	N.J. Transit		283	Incinerator	763 Garage
37	County Park Commission		286	Mosquito Control	766 Highway Plant
38	County Utilities Authority		289	Dog Pound	769 Inspection Station
39	County Housing Authority		301	Hospital	772 Weighing Station
40	Municipal Housing Authority		304	Clinic	780 Parking Area
41	Municipal Utilities Authority		306	Mediaci Office/ HEZ	789 Brownsfields
42	Municipal Improvement Authority		307	Health Center	790 Commere. \ Indust. Purpose
43	Municipal Parking Authority		308	County Food Dist. Facility	795 Vehicle Terminal
44	Patco		309	Rescue Mission	801 Airport
45	S. Jersey Transportation Authority		310	Red Cross Facility	805 Air Facility
					810 Air Terminal
					815 Observation Tower
					840 Railroad
					845 Railroad Station
					850 Railroad Depot
					880 Navigation Tower
					901 Lake
					905 Pond
					906 Pool
					909 River
					913 Creek
					917 Canal
					921 Canal Feeder
					925 Canal House
					929 Tidewater Basin
					933 Water Way
					937 Watershed
					940 Vehicle Bridge
					944 Foot Bridge
					948 Bridge Steps
					949 Footpath
					950 Flood Control Dam
					960 Dock Bulkhead
					964 Dock Lock
					968 Dock Port
					980 Lockhouse
					984 Lighthouse
					988 Marine Elevator
					991 Revenue Allocation District
					992 Marine Terminal
					993 Urban Renewal Entity
					994 5 Yr. Tax Agreement
					995 Atlantic City Expressway
					996 Riparian Grant
					997 Residence
					998 Urban Renewal
					999 Public Housing

**TABLE OF AGGREGATES
OF TAXABLE AND EXEMPT PROPERTY IN THE TAXING DISTRICT OF RIVER VALE**

FOR 2025

(1) VALUE OF LAND	1185,916,141
(2) VALUE OF IMPROVEMENTS	1074,819,600
(3) TOTAL VALUE LAND & IMPRVMT EXCL 2ND CLASS RR	2260,735,741
(4) TAX VALUE MACH,IMPLMNT & EQUIPT OF TELEPHONE, PETROLEUM REFINERIES MISCELLANEOUS	
(5) EXEMPTIONS	
POLLUTION CONTROL (RS 54:4-3.56)	
FIRE SUPPRESSION (RS 54:4-3.13)	
FALLOUT SHELTER (RS 54:4-3.48)	
WATER/SEWAGE FAC. (RS 54:4-3.59)	
UEZ ABATEMENT (RS 54:4-3.139)	
HOME IMPROVEMENT (RS 54:4-3.72)	
MULTI FAMILY (RS 54:4-3.121)	
CL 4 ABATEMENT (RS 54:4-3.95)	
RENEWABLE ENERGY (RS 54:4-3.113)	
DWELL ABATEMENT (RS 40A:21-5)	
DWELL EXEMPTION (RS 40A:21-5)	
NEW DWL/CONV ABATE (RS 40A:21-5)	
NEW DWL/CONV EXEM (RS 40A:21-5)	
MUL DWELL EXEM (RS 40A:21-6)	
MUL DWELL ABATE (RS 40A:21-6)	
COM/IND EXEMPTION (RS 40A:21-7)	
TOTAL	
(5A) DEDUCTIONS ALLOWED (C.73,L.1976)	
NBR VETERANS	151
NBR VETERANS WIDOWS	27
TOTAL	178
NBR SENIOR CITIZENS	6
NBR DISABLED PERSONS	2
NBR SURVIVING SPOUSE	
TOTAL	186
(6) NET VALUATION TAXABLE	2260,735,741
(7) TAX RATE - GENL TAX RATE PER \$100 TAXABLE VALUE	2.801
(8) RATIO - AVERAGE RATIO OF ASSESSED TO TRUE VALUE OF REAL PROPERTY	79.89%
(9A) UEZ EXPIRED (-)	
(9B) TRUE VALUE CL II RR PROPERTY (+)	
(10) EQUALIZATION	71,722,507
(11) NET VALUE ON WHICH COUNTY TAXES ARE APPORTIONED	2,832,458,248
(12) APPORTIONMENT OF TAXES	
TOTAL CNTY TAX APPRT	6,327,086.04
ADJUSTMENTS	
CNTY EQUAL TBL APPL (+ OR -)	
APPEALS & CORR. (+ OR -)	3,213.18
NET CNTY TAX APPOR	6,323,872.86
LESS EXCESS STATE AID	

(13) VALUATION OF EXEMPT PROPERTY	
PUBLIC SCHOOL PROP	33,532,300
OTHER SCHOOL PROP	
PUBLIC PROP	65,770,300
CHURCH & CHARITABLE PROP	2,973,700
CEMETERY & GRAVEYARD	600,000
OTHER EXEMPT PROP	27,698,800
TOTAL VALUE	130,575,100

(14) MISC REVENUE FOR SUPPORT OF BUDGET	
SURPLUS REVENUE APPROPRIATED	2,050,000.00
MISC REVENUE ANTICIPATED	6,366,692.00
RECEIPT FROM DELINQUENT TAX & LIEN	350,000.00
TOTAL MISCELLANEOUS REVENUE	8,766,692.00

(15) APPORTIONMENT OF TAXES		
ITEM	AMOUNT	RATE
NET CNTY TX LESS ST AID	6,323,872.86	.280
COUNTY LIBRARY TAX		
COUNTY HEALTH TAX		
COUNTY OPEN SPACE	283,245.82	.013
DISTRICT SCHOOL TAX	26,339,388.00	1.166
CONSOLIDATED SCHOOL TAX		
REGIONAL SCHOOL TAX	15,081,301.00	.667
MUNICIPAL OPEN SPACE	226,074.00	.010
MUNICIPAL LIBRARY TAX	925,788.00	.040
LOCAL MUNCPL PURPOSE TAX	14,140,826.00	.625
TOTAL TAX LEVY	63,320,495.68	
AUTHORIZED RATE		2.801


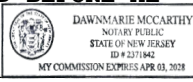
(16) REAL PROPERTY CLASSIFICATION SUMMARY	
ITEMS	TAX VALUE
1. VACANT LAND	62
2. RESIDENTIAL	3,498
3A. FARM (REGULAR)	
3B. FARM (QUALIFIED)	
4A. COMMERCIAL	32
4B. INDUSTRIAL	67,316,100
4C. APARTMENT	6
TOTAL CLASS 4A,4B,4C	19,221,800
TOTAL ALL CLASSES	86,537,900
	2260,735,741

STATE OF NEW JERSEY BERGEN COUNTY

I (WE) _____ ASSESSOR(S) OF THE
TAXING DISTRICT OF RIVER VALE DO SWEAR (OR AFFIRM)
THAT THE FOREGOING TAX LIST AND TAX DUPLICATE CONTAIN THE
VALUATIONS OF ALL THE PROPERTY LIABLE TO TAXATION IN THE TAXING
DISTRICT IN WHICH I (WE) AM (ARE) TAX ASSESSOR(S), AND THAT
SUCH PROPERTY HAS BEEN VALUED WITHOUT FAVOR OR PARTIALITY AT
ITS TAXABLE VALUE AND I (WE) HAVE ALLOWED ONLY SUCH EXEMPTIONS
AND DEDUCTIONS AS ARE PRESCRIBED BY LAW

I (WE) DO FURTHER SWEAR (OR AFFIRM) THAT, FOR THE TAX YEAR 2025,
I (WE) HAVE COMPLETED AND PUT INTO OPERATION A DISTRICT-WIDE
ADJUSTMENTS OF REAL PROPERTY TAXABLE VALUATIONS AND SUCH TAXABLE
VALUATIONS CONFORM TO THE PERCENTAGE LEVEL ESTABLISHED FOR SUCH
YEAR FOR EXPRESSING THE TAXABLE VALUE OF REAL PROPERTY IN THE
COUNTY.

SWORN AND SUBSCRIBED BEFORE ME

ASSESSOR(S)

CERTIFICATION BY COUNTY BOARD

THIS IS TO CERTIFY THAT THE FOREGOING IS A TRUE AND
COMPLETE RECORD OF THE TAXES ASSESSED FOR THE YEAR 2025 IN THE
TAXING DISTRICT OF RIVER VALE COUNTY OF
BERGEN, NEW JERSEY, AND THAT \$ 2,260,735,741 IS THE
NET VALUATION TAXABLE AND 2,832,458,248 IS THE NET VALUATION
ON WHICH COUNTY TAXES AND REGIONAL OR CONSOLIDATED SCHOOL TAXES
ARE APPORTIONED.

ATTEST: _____ PRESIDENT
 _____ V. PRESIDENT
 _____ COMMISSIONER
 _____ COMMISSIONER
 _____ COMMISSIONER

TAX ADMINISTRATOR
 COUNTY BOARD OF TAXATION

TAXING DISTRICT 53 RIVER VALE			2025 TAX LIST DISTRICT SUMMARY			COUNTY 02 BERGEN		07/22/25
CLASSIFICATION	NO. OF PARCELS	LAND VALUE	IMPROVEMENT VALUE	TOTAL VALUE	BOOK VALUE OF TANG PERS PROP	EXEMPTION AMOUNT	NET TAXABLE VALUE	
1 VACANT LAND	62	26,490,241	0	26,490,241		0	26,490,241	
2 RESIDENTIAL	3,498	1,113,728,100	1,033,979,500	2,147,707,600		0	2,147,707,600	
3A FARM (REGULAR)	0	0	0	0		0	0	
3B FARM (QUALIFIED)	0	0	0	0		0	0	
4A COMMERCIAL	32	38,196,600	29,119,500	67,316,100		0	67,316,100	
4B INDUSTRIAL	0	0	0	0		0	0	
4C APARTMENT	6	7,501,200	11,720,600	19,221,800		0	19,221,800	
CLASS 4 TOTAL	38	45,697,800	40,840,100	86,537,900		0	86,537,900	
RATABLE TOTAL	3,598	1,185,916,141	1,074,819,600	2,260,735,741		0	2,260,735,741	
5A CLASS 1 RAILROAD	0	0	0	0		0	0	
5B CLASS 2 RAILROAD	0	0	0	0		0	0	
RAILROAD TOTAL	0	0	0	0		0	0	
6A TELEPHONE	1				0			0
6B PETROL REFINRIES	0				0			0
6C MISCELLANEOUS	0				0			0
PUBLIC UTIL. TOTAL	1				0			0
15A PUBLIC SCHOOL	5	22,491,600	11,040,700	33,532,300		0	33,532,300	
15B OTHER SCHOOL	0	0	0	0		0	0	
15C PUBLIC PROPERTY	89	57,720,100	8,050,200	65,770,300		0	65,770,300	
15D CHARITABLE	4	1,455,400	1,518,300	2,973,700		0	2,973,700	
15E CEMETERY	1	600,000	0	600,000		0	600,000	
15F MISCELLANEOUS	34	11,541,000	16,157,800	27,698,800		0	27,698,800	
EXEMPT TOTAL	133	93,808,100	36,767,000	130,575,100		0	130,575,100	
----- D E D U C T I O N S -----			----- E X E M P T I O N S -----			----- E X E M P T I O N S -----		
CLASSIFICATION	NO. OF DEDUCTS	DEDUCTION AMOUNT	CLASSIFICATION	NO. OF PARCELS	EXEMPTION AMOUNT	CLASSIFICATION	NO. OF PARCELS	EXEMPTION AMOUNT
SENIOR CITIZEN	6	1,500	FIRE SUPPRESS	0	0	DWELL ABATE	0	0
DISABLED PERSON	2	500	POLLUTION CNTRL	0	0	DWELL EXEMP	0	0
SURVIVING SPOUSE	0	0	FALLOUT SHELTER	0	0	NEW DWEL/CONV ABAT	0	0
VETERAN	151	37,750	WATER/SEWAGE FAC	0	0	NEW DWEL/CONV EXMT	0	0
WIDOW OF VETERAN	27	6,750	HOME IMPROVEMENT	0	0	MUL DWELL EXEMP	0	0
			CLASS 4 ABATEMENT	0	0	MUL DWELL ABATE	0	0
			MULTI-FAMILY DWELL	0	0	COM/IND EXEMP	0	0
			UEZ ABATEMENT	0	0	RENEWABLE ENERGY	0	0

I ASSESSOR OF THE TAXING DISTRICT OF RIVER VALE DO SWEAR (OR AFFIRM) THAT THE FOREGOING
TAX LIST AND TAX DUPLICATE CONTAIN THE VALUATIONS OF ALL THE PROPERTY LIABLE TO TAXATION IN THE TAXING DISTRICT IN WHICH I AM TAX
ASSESSOR, AND THAT SUCH PROPERTY HAS BEEN VALUED WITHOUT FAVOR OR PARTIALITY AT ITS TAXABLE VALUE AND I HAVE ALLOWED ONLY SUCH
EXEMPTIONS AND DEDUCTIONS AS ARE PRESCRIBED BY LAW.



ASSESSOR

I DO FURTHER SWEAR (OR AFFIRM) THAT, FOR THE TAX YEAR 2025, I HAVE COMPLETED AND PUT INTO OPERATION A DISTRICT WIDE ADJUSTMENT OF
REAL PROPERTY TAXABLE VALUATIONS AND SUCH TAXABLE VALUATIONS CONFORM TO THE PERCENTAGE LEVEL ESTABLISHED FOR SUCH YEAR FOR
EXPRESSING THE TAXABLE VALUE OF REAL PROPERTY IN THE COUNTY.

ASSESSOR

SWORN AND SUBSCRIBED BEFORE ME

.



2025 TAX CALCULATION ACKNOWLEDGEMENT REPORT

TAXING DISTRICT 53 RIVER VALE

COUNTY 02 BERGEN

	COUNT	NET VALUE	TOTAL TAXES (GENERAL)	TOTAL TAXES (SPECIAL)	DEDUCTION AMOUNT	NET AMOUNT OF TAXES	2025 TAXES (1ST HALF)	2025 TAXES (2ND HALF)	2026 TAXES (1ST HALF)
* RATABLES *	3,598	2,260,735,741	63,323,209.79	.00	46,500.00	63,276,709.79	30,566,464.32	32,710,245.47	31,638,363.82
* RAILROADS *	0	0	.00	.00	.00	.00	.00	.00	.00
* UTILITIES *	1	0	.00	.00	.00	.00	.00	.00	.00
* EXEMPTS *	133	130,575,100	.00	.00	.00	.00	.00	.00	.00

TAX RATES FOR THE YEAR OF 2025

TAXING DISTRICT 53 RIVER VALE COUNTY 02 BERGEN

DESCRIPTION OF TAX	SPECIAL TAX CODE	RATE PER \$100	FLAT TAX AMOUNT
COUNTY TAX		.280	
COUNTY OPEN SPACE		.013	
SCHOOL TAX		1.166	
REGIONAL SCHOOL TAX		.667	
LIBRARY TAX		.040	
LOCAL MUNICIPAL TAX		.625	
MUNICIPAL OPEN SPACE		.010	

TOTAL PROPERTY TAX 2025		2.801	

SPECIAL TAX DESCRIPTION.....

* STATE AID RATE	A01	.000
------------------	-----	------

* STATE AID NOT PART OF GENERAL TAX RATE

TAX RATE EDIT AUDIT TRAIL									
CTY/ DIST	TAX YEAR	RATE SEQ	RATE DESCRIPTION	TAX RATE	FLAT AMOUNT	--SPECIAL TAX CODE	DATA-- RATE	FLAT	INHIBIT FLAGS
0253	2025	01	COUNTY TAX	00280	000000				
0253	2025	02	COUNTY OPEN SPACE	00013	000000				
0253	2025	03	SCHOOL TAX	01166	000000				
0253	2025	04	REGIONAL SCHOOL TAX	00667	000000				
0253	2025	05	LIBRARY TAX	00040	000000				
0253	2025	06	LOCAL MUNICIPAL TAX	00625	000000				
0253	2025	07	MUNICIPAL OPEN SPACE	00010	000000				
0253	2025	08	STATE AID RATE			A01	00000	000000	
				-----	-----		-----	-----	
0253	2025	00	TOTAL PROPERTY TAX 2025	2.801	.00		.000	.00	

*** TAX RATE ACCEPTED

TAXING DISTRICT NO. 53 RIVER VALE

COUNTY NO. 02 BERGEN

PAGE NO	NET TAXABLE VALUE	TOTAL TAXES (GENERAL)	TOTAL TAXES (SPECIAL)	DEDUCTION AMOUNT	NET AMOUNT OF TAXES	2025 TAXES (1ST HALF)	2025 TAXES (2ND HALF)	2026 TAXES (1ST HALF)
0001	8,092,200	226,662.54	.00	250.00	226,412.54	110,294.83	116,117.71	113,206.31
0002	8,609,600	241,154.91	.00	250.00	240,904.91	116,681.29	124,223.62	120,452.49
0003	7,667,400	214,763.87	.00	250.00	214,513.87	104,573.38	109,940.49	107,256.97
0004	6,600,600	184,882.81	.00	.00	184,882.81	90,131.22	94,751.59	92,441.44
0005	7,713,900	216,066.34	.00	.00	216,066.34	105,241.84	110,824.50	108,033.21
0006	6,956,000	194,837.56	.00	.00	194,837.56	94,803.94	100,033.62	97,418.81
0007	7,827,000	219,234.27	.00	.00	219,234.27	106,798.53	112,435.74	109,617.17
0008	7,724,700	216,368.85	.00	250.00	216,118.85	105,355.82	110,763.03	108,059.47
0009	5,417,100	151,732.97	.00	250.00	151,482.97	73,845.52	77,637.45	75,741.51
0010	6,956,000	194,837.56	.00	.00	194,837.56	94,984.21	99,853.35	97,418.81
0011	8,414,100	235,678.95	.00	.00	235,678.95	114,894.59	120,784.36	117,839.53
0012	7,090,700	198,610.54	.00	.00	198,610.54	96,694.47	101,916.07	99,305.31
0013	6,927,600	194,042.08	.00	250.00	193,792.08	94,434.54	99,357.54	96,896.07
0014	11,723,800	328,383.65	.00	250.00	328,133.65	159,832.44	168,301.21	164,066.86
0015	11,922,600	333,952.03	.00	.00	333,952.03	156,401.68	177,550.35	166,976.03
0016	14,191,900	397,515.12	.00	250.00	397,265.12	177,074.61	220,190.51	198,632.60
0017	8,568,300	239,998.09	.00	.00	239,998.09	116,991.99	123,006.10	119,999.08
0018	9,065,300	253,919.07	.00	250.00	253,669.07	123,661.71	130,007.36	126,834.56
0019	12,059,600	337,789.40	.00	.00	337,789.40	164,673.86	173,115.54	168,894.74
0020	8,151,700	228,329.12	.00	250.00	228,079.12	111,186.50	116,892.62	114,039.60
0021	8,657,500	242,496.58	.00	500.00	241,996.58	117,968.19	124,028.39	120,998.34
0022	8,101,800	226,931.42	.00	250.00	226,681.42	110,485.99	116,195.43	113,340.74
0023	10,960,900	307,014.82	.00	.00	307,014.82	149,654.75	157,360.07	153,507.45
0024	9,082,000	254,136.82	.00	250.00	254,136.82	123,701.31	130,435.51	127,068.44
0025	12,434,600	348,293.14	.00	.00	348,293.14	169,794.49	178,498.65	174,146.61
0026	10,098,900	282,870.18	.00	.00	282,870.18	137,900.53	144,969.65	141,435.14
0027	9,499,000	266,067.00	.00	250.00	265,817.00	129,564.76	136,252.24	132,908.53
0028	8,026,200	224,813.86	.00	750.00	224,063.86	109,222.79	114,841.07	112,031.95
0029	8,005,300	224,228.47	.00	250.00	223,978.47	109,187.41	114,791.06	111,989.25
0030	8,492,600	237,877.73	.00	.00	237,877.73	116,889.58	120,988.15	118,938.89
0031	10,268,800	287,629.10	.00	.00	287,629.10	140,220.52	147,408.58	143,814.60
0032	10,673,300	298,959.15	.00	500.00	298,459.15	145,401.08	153,058.07	149,229.60
0033	9,985,800	279,702.26	.00	.00	279,702.26	136,356.13	143,346.13	139,851.18
0034	9,853,500	275,996.53	.00	250.00	275,746.53	134,424.58	141,321.95	137,873.30
0035	9,323,100	261,140.04	.00	500.00	260,640.04	125,519.40	135,120.64	130,320.05
0036	10,364,500	290,309.67	.00	750.00	289,559.67	139,295.20	150,264.47	144,779.88
0037	9,546,500	267,397.49	.00	250.00	267,147.49	131,058.64	136,088.85	133,573.78
0038	9,499,300	266,075.40	.00	1,000.00	265,075.40	129,212.98	135,862.42	132,537.74
0039	8,605,600	241,042.87	.00	250.00	240,792.87	117,384.52	123,408.35	120,396.46
0040	8,764,500	245,493.65	.00	.00	245,493.65	121,205.92	124,287.73	122,746.86
0041	9,254,300	259,212.94	.00	250.00	258,962.94	126,242.51	132,720.43	129,481.50
0042	10,539,400	295,208.60	.00	500.00	294,708.60	143,665.55	151,043.05	147,354.35
0043	9,669,000	270,828.70	.00	.00	270,828.70	132,015.21	138,813.49	135,414.39
0044	5,043,400	141,265.63	.00	500.00	140,765.63	68,545.27	72,220.36	70,382.84
0045	11,639,200	326,014.02	.00	.00	326,014.02	158,933.32	167,080.70	163,007.05
0046	8,923,200	249,938.84	.00	.00	249,938.84	121,846.33	128,092.51	124,969.46
0047	9,765,400	273,528.87	.00	.00	273,528.87	133,221.60	140,307.27	136,764.45
0048	9,661,200	270,610.20	.00	.00	270,610.20	131,923.72	138,686.48	135,305.13
0049	9,459,900	264,971.81	.00	500.00	264,471.81	128,634.11	135,837.70	132,235.93
0050	8,256,200	231,256.16	.00	.00	231,256.16	112,738.43	118,517.73	115,628.10
0051	9,587,300	268,540.29	.00	.00	268,540.29	130,887.32	137,652.97	134,270.17
0052	8,269,200	231,620.32	.00	250.00	231,370.32	112,790.97	118,579.35	115,685.19
0053	9,378,600	262,694.60	.00	.00	262,694.60	128,044.33	134,650.27	131,347.34
0054	9,452,700	264,770.14	.00	250.00	264,520.14	128,951.66	135,568.48	132,260.11
0055	11,299,600	316,501.81	.00	.00	316,501.81	154,296.08	162,205.73	158,250.94
0056	10,706,900	299,900.27	.00	.00	299,900.27	146,202.75	153,697.52	149,950.16
0057	10,957,300	306,913.98	.00	.00	306,913.98	148,552.78	158,361.20	153,457.03
0058	11,805,800	330,680.48	.00	.00	330,680.48	161,083.24	169,597.24	165,340.29
0059	15,366,400	430,412.88	.00	.00	430,412.88	209,828.22	220,584.66	215,206.47
0060	9,609,200	269,153.72	.00	750.00	268,403.72	130,838.67	137,565.05	134,201.89
0061	9,911,200	277,612.71	.00	250.00	277,362.71	135,155.13	142,207.58	138,681.38
0062	10,588,400	296,581.09	.00	.00	296,581.09	144,584.65	151,996.44	148,290.59
0063	8,820,800	247,070.61	.00	250.00	246,820.61	118,703.57	128,117.04	123,410.34
0064	9,407,400	263,501.28	.00	.00	263,501.28	128,458.08	135,043.20	131,750.68
0065	9,700,900	271,722.22	.00	.00	271,722.22	131,972.87	139,749.35	135,861.14

TAXING DISTRICT NO. 53 RIVER VALE

COUNTY NO. 02 BERGEN

PAGE NO	NET TAXABLE VALUE	TOTAL TAXES (GENERAL)	TOTAL TAXES (SPECIAL)	DEDUCTION AMOUNT	NET AMOUNT OF TAXES	2025 TAXES (1ST HALF)	2025 TAXES (2ND HALF)	2026 TAXES (1ST HALF)
0066	7,115,800	199,313.57	.00	.00	199,313.57	97,032.45	102,281.12	99,656.81
0067	11,251,400	315,151.72	.00	.00	315,151.72	153,637.90	161,513.82	157,575.88
0068	10,417,500	291,794.17	.00	500.00	291,294.17	142,000.99	149,293.18	145,647.12
0069	13,553,500	379,633.55	.00	250.00	379,383.55	184,948.09	194,435.46	189,691.81
0070	7,939,800	222,393.80	.00	.00	222,393.80	107,880.00	114,513.80	111,196.94
0071	8,109,100	227,135.91	.00	.00	227,135.91	110,729.80	116,406.11	113,567.99
0072	9,436,300	264,310.76	.00	250.00	264,060.76	128,727.71	135,333.05	132,030.42
0073	9,089,500	254,596.92	.00	.00	254,596.92	124,117.17	130,479.75	127,298.49
0074	9,059,500	253,756.59	.00	500.00	253,256.59	123,320.96	129,935.63	126,628.32
0075	9,140,800	256,033.82	.00	250.00	255,783.82	117,445.97	138,337.85	127,891.93
0076	8,159,300	228,542.01	.00	250.00	228,292.01	111,290.29	117,001.72	114,146.03
0077	9,089,100	254,585.70	.00	750.00	253,835.70	123,736.71	130,098.99	126,917.89
0078	9,533,900	267,044.54	.00	250.00	266,794.54	130,060.44	136,734.10	133,397.28
0079	8,417,600	235,776.98	.00	250.00	235,526.98	114,817.34	120,709.64	117,763.51
0080	8,238,300	230,754.78	.00	.00	230,754.78	112,494.01	118,260.77	115,377.42
0081	8,457,200	236,886.17	.00	250.00	236,636.17	115,483.09	121,153.08	118,318.12
0082	9,802,600	274,320.85	.00	250.00	274,070.85	133,638.07	140,682.78	137,160.45
0083	7,314,300	204,873.54	.00	250.00	204,623.54	99,751.81	104,871.73	102,311.82
0084	10,036,100	281,111.17	.00	.00	281,111.17	138,061.65	143,049.52	140,555.63
0085	11,299,200	316,490.59	.00	.00	316,490.59	154,290.61	162,199.98	158,245.32
0086	9,156,800	256,481.97	.00	250.00	256,231.97	124,911.12	131,320.85	128,116.03
0087	9,127,700	255,666.88	.00	.00	255,666.88	124,638.78	131,028.10	127,833.47
0088	8,716,400	244,146.38	.00	.00	244,146.38	119,022.49	125,123.89	122,073.23
0089	9,925,600	278,016.07	.00	.00	278,016.07	135,534.10	142,481.97	139,008.07
0090	9,098,100	254,837.80	.00	250.00	254,587.80	124,109.60	130,478.20	127,293.94
0091	8,027,400	224,847.51	.00	.00	224,847.51	109,489.19	115,358.32	112,423.79
0092	8,129,100	227,696.10	.00	500.00	227,196.10	109,642.73	117,553.37	113,598.08
0093	9,842,600	275,691.22	.00	.00	275,691.22	134,400.72	141,290.50	137,845.65
0094	9,272,300	259,717.12	.00	.00	259,717.12	126,613.28	133,103.84	129,858.59
0095	9,013,800	252,476.56	.00	.00	252,476.56	123,083.47	129,393.09	126,238.31
0096	10,041,700	281,268.02	.00	.00	281,268.02	137,119.44	144,148.58	140,634.05
0097	10,184,200	285,259.46	.00	.00	285,259.46	139,065.30	146,194.16	142,629.75
0098	9,244,300	258,932.84	.00	.00	258,932.84	126,230.94	132,701.90	129,466.47
0099	8,264,000	231,474.64	.00	.00	231,474.64	112,844.95	118,629.69	115,737.36
0100	10,601,900	296,959.22	.00	250.00	296,709.22	143,365.87	153,343.35	148,354.65
0101	8,655,800	242,448.96	.00	.00	242,448.96	118,122.62	124,326.34	121,224.51
0102	6,982,000	195,565.82	.00	.00	195,565.82	96,186.47	99,379.35	97,782.94
0103	8,189,600	229,390.70	.00	250.00	229,140.70	111,704.03	117,436.67	114,570.37
0104	8,651,300	242,322.90	.00	.00	242,322.90	118,133.53	124,189.37	121,161.49
0105	5,704,500	159,783.04	.00	500.00	159,283.04	77,644.98	81,638.06	79,641.55
0106	8,074,200	226,158.36	.00	500.00	225,658.36	110,398.62	115,259.74	112,829.22
0107	5,613,700	157,239.73	.00	.00	157,239.73	76,655.08	80,584.65	78,619.89
0108	5,598,400	156,811.17	.00	500.00	156,311.17	76,196.17	80,115.00	78,155.60
0109	4,522,300	126,669.63	.00	250.00	126,419.63	61,502.04	64,917.59	63,209.85
0110	6,501,700	182,112.62	.00	.00	182,112.62	88,780.74	93,331.88	91,056.33
0111	6,207,300	173,866.49	.00	250.00	173,616.49	84,635.71	88,980.78	86,808.27
0112	13,115,100	367,353.96	.00	.00	367,353.96	177,797.69	189,556.27	183,677.00
0113	10,593,400	296,721.14	.00	250.00	296,471.14	144,527.90	151,943.24	148,235.59
0114	7,163,400	200,646.83	.00	.00	200,646.83	97,816.24	102,830.59	100,323.46
0115	8,440,100	236,407.19	.00	250.00	236,157.19	115,124.58	121,032.61	118,078.62
0116	9,934,300	278,259.74	.00	.00	278,259.74	135,652.89	142,606.85	139,129.91
0117	9,565,200	267,921.26	.00	.00	267,921.26	130,487.86	137,433.40	133,960.66
0118	8,657,500	242,496.57	.00	.00	242,496.57	118,218.19	124,278.38	121,248.33
0119	28,134,900	788,058.56	.00	.00	788,058.56	384,182.10	403,876.46	394,029.31
0120	21,380,041	598,854.96	.00	.00	598,854.96	349,508.10	249,346.86	299,427.52
0121	14,029,800	392,974.72	.00	.00	392,974.72	192,565.58	200,409.14	196,487.40
0122	15,052,400	421,617.75	.00	.00	421,617.75	205,540.59	216,077.16	210,808.91
0123	11,507,700	322,330.70	.00	.00	322,330.70	97,055.68	225,275.02	161,165.37
0124	7,117,600	199,363.98	.00	.00	199,363.98	42,570.84	156,793.14	99,682.00
0125	9,908,900	277,548.29	.00	.00	277,548.29	102,534.05	175,014.24	138,774.17
0126	12,562,900	351,886.83	.00	250.00	351,636.83	95,078.44	256,558.39	175,818.44
0127	12,644,100	354,161.25	.00	.00	354,161.25	167,193.22	186,968.03	177,080.64
0128	12,499,200	350,102.62	.00	.00	350,102.62	170,676.64	179,425.98	175,051.34
0129	14,328,500	401,341.30	.00	.00	401,341.30	198,353.95	202,987.35	200,670.68
0130	11,197,600	313,644.79	.00	.00	313,644.79	152,903.26	160,741.53	156,822.41

TAXING DISTRICT NO. 53 RIVER VALE

COUNTY NO. 02 BERGEN

PAGE NO	NET TAXABLE VALUE	TOTAL TAXES (GENERAL)	TOTAL TAXES (SPECIAL)	DEDUCTION AMOUNT	NET AMOUNT OF TAXES	2025 TAXES (1ST HALF)	2025 TAXES (2ND HALF)	2026 TAXES (1ST HALF)
0131	6,394,200	179,101.54	.00	.00	179,101.54	87,116.20	91,985.34	89,550.79
0132	5,628,800	157,662.70	.00	.00	157,662.70	76,861.31	80,801.39	78,831.38
0133	5,500,800	154,077.42	.00	250.00	153,827.42	74,988.46	78,838.96	76,913.74
0134	5,825,900	163,183.45	.00	.00	163,183.45	79,379.28	83,804.17	81,591.77
0135	5,507,100	154,253.89	.00	250.00	154,003.89	75,074.49	78,929.40	77,001.97
0136	5,854,800	163,992.94	.00	500.00	163,492.94	79,697.32	83,795.62	81,746.50
0137	5,645,900	158,141.66	.00	.00	158,141.66	77,094.81	81,046.85	79,070.84
0138	5,734,500	160,623.35	.00	.00	160,623.35	78,179.66	82,443.69	80,311.71
0139	8,934,400	250,252.57	.00	.00	250,252.57	121,999.30	128,253.27	125,126.32
0140	7,869,700	220,430.29	.00	250.00	220,180.29	107,335.77	112,844.52	110,090.18
0141	7,980,500	223,533.81	.00	250.00	223,283.81	108,848.76	114,435.05	111,641.94
0142	8,109,300	227,141.51	.00	.00	227,141.51	110,735.26	116,406.25	113,570.79
0143	3,457,700	12,820.15	.00	.00	12,820.15	6,249.88	6,570.27	6,410.08
0144	3,744,100	104,872.27	.00	250.00	104,622.27	51,000.76	53,621.51	52,311.18
0145	3,231,300	90,508.72	.00	500.00	90,008.72	43,873.43	46,135.29	45,004.40
0146	3,823,100	107,085.04	.00	750.00	106,335.04	51,829.48	54,505.56	53,167.57
0147	3,312,600	92,785.94	.00	750.00	92,035.94	44,858.59	47,177.35	46,018.01
0148	3,677,100	102,995.58	.00	1,000.00	101,995.58	49,710.86	52,284.72	50,997.84
0149	3,456,800	96,824.99	.00	250.00	96,574.99	47,077.66	49,497.33	48,287.53
0150	3,658,700	102,480.19	.00	500.00	101,980.19	49,410.55	52,569.64	50,990.14
0151	3,447,600	96,567.29	.00	500.00	96,067.29	46,827.02	49,240.27	48,033.68
0152	3,599,600	100,824.80	.00	.00	100,824.80	49,152.57	51,672.23	50,412.44
0153	3,477,600	97,407.58	.00	.00	97,407.58	47,361.67	50,045.91	48,703.84
0154	4,182,800	117,160.24	.00	750.00	116,410.24	56,616.17	59,794.07	58,205.16
0155	4,738,700	132,731.00	.00	250.00	132,481.00	64,581.98	67,899.02	66,240.53
0156	7,133,000	199,795.35	.00	500.00	199,295.35	97,151.16	102,144.19	99,647.72
0157	8,838,700	247,572.00	.00	500.00	247,072.00	120,442.49	126,629.51	123,536.03
0158	9,721,300	272,293.62	.00	250.00	272,043.62	132,619.37	139,424.25	136,021.84
0159	9,228,200	258,481.88	.00	250.00	258,231.88	125,886.11	132,345.77	129,115.96
0160	11,741,200	328,871.00	.00	.00	328,871.00	160,326.11	168,544.89	164,435.52
0161	11,389,600	319,022.71	.00	.00	319,022.71	155,525.02	163,497.69	159,511.39
0162	7,682,400	215,184.04	.00	250.00	214,934.04	104,778.22	110,155.82	107,467.05
0163	6,811,500	190,790.11	.00	500.00	190,290.11	92,761.06	97,529.05	95,145.10
0164	7,056,700	197,658.18	.00	.00	197,658.18	96,359.29	101,298.89	98,829.14
0165	6,300,100	176,465.80	.00	.00	176,465.80	85,868.15	90,597.65	88,232.93
0166	8,615,100	241,308.94	.00	.00	241,308.94	117,650.15	123,658.79	120,654.52
0167	8,489,100	237,779.70	.00	250.00	237,529.70	115,668.72	121,860.98	118,764.88
0168	7,599,900	212,873.22	.00	250.00	212,623.22	103,651.67	108,971.55	106,311.64
0169	8,077,200	226,242.38	.00	.00	226,242.38	109,980.15	116,262.23	113,121.23
0170	8,770,700	245,667.33	.00	250.00	245,417.33	117,867.90	127,549.43	122,708.70
0171	9,168,100	256,798.48	.00	.00	256,798.48	125,190.45	131,608.03	128,399.26
0172	7,339,900	205,590.61	.00	.00	205,590.61	100,840.84	104,749.77	102,795.34
0173	4,947,100	138,568.28	.00	250.00	138,318.28	67,427.69	70,890.59	69,159.17
0174	5,877,100	164,617.57	.00	.00	164,617.57	80,251.83	84,365.74	82,308.82
0175	5,737,100	160,696.19	.00	750.00	159,946.19	77,888.67	82,057.52	79,973.14
0176	7,032,000	196,966.32	.00	250.00	196,716.32	95,894.28	100,822.04	98,358.20
0177	5,450,300	152,662.92	.00	250.00	152,412.92	74,238.79	78,174.13	76,206.49
0178	6,027,200	168,821.89	.00	.00	168,821.89	82,231.81	86,590.08	84,411.00
0179	6,264,000	175,454.64	.00	.00	175,454.64	85,534.95	89,919.69	87,727.36
0180	7,281,100	203,943.63	.00	250.00	203,693.63	99,298.47	104,395.16	101,846.85
0181	6,529,600	182,894.10	.00	500.00	182,394.10	88,876.22	93,517.88	91,197.09
0182	6,792,400	190,255.11	.00	.00	190,255.11	92,750.25	97,504.86	95,127.60
0183	7,371,300	206,470.12	.00	.00	206,470.12	100,619.63	105,850.49	103,235.09
0184	8,116,200	227,334.77	.00	.00	227,334.77	110,826.73	116,508.04	113,667.41
0185	6,142,600	172,054.22	.00	250.00	171,804.22	83,752.22	88,052.00	85,902.14
0186	6,656,600	186,451.38	.00	.00	186,451.38	90,895.92	95,555.46	93,225.73
0187	7,334,700	205,444.96	.00	500.00	204,944.96	98,097.44	106,847.52	102,472.51
0188	5,874,800	164,553.15	.00	750.00	163,803.15	79,845.44	83,957.71	81,901.61
0189	6,431,700	180,151.92	.00	.00	180,151.92	87,824.91	92,327.01	90,076.00
0190	6,053,700	169,564.15	.00	500.00	169,064.15	82,395.57	86,668.58	84,532.11
0191	6,750,400	189,078.70	.00	250.00	188,828.70	92,051.73	96,776.97	94,414.37
0192	6,416,700	179,731.79	.00	.00	179,731.79	87,620.09	92,111.70	89,865.93
0193	9,830,300	275,346.71	.00	250.00	275,096.71	134,107.78	140,988.93	137,548.37
0194	7,086,300	198,237.26	.00	250.00	198,237.26	96,638.47	101,598.79	99,118.68
0195	6,951,800	194,719.92	.00	.00	194,719.92	94,926.87	99,793.05	97,360.00

TAXING DISTRICT NO. 53 RIVER VALE

COUNTY NO. 02 BERGEN

PAGE NO	NET TAXABLE VALUE	TOTAL TAXES (GENERAL)	TOTAL TAXES (SPECIAL)	DEDUCTION AMOUNT	NET AMOUNT OF TAXES	2025 TAXES (1ST HALF)	2025 TAXES (2ND HALF)	2026 TAXES (1ST HALF)
0196	6,938,900	194,358.59	.00	250.00	194,108.59	94,551.97	99,556.62	97,054.32
0197	8,431,100	236,155.11	.00	250.00	235,905.11	114,251.30	121,653.81	117,952.58
0198	7,284,000	204,024.84	.00	.00	204,024.84	98,322.85	105,701.99	102,012.45
0199	8,530,500	238,939.30	.00	500.00	238,439.30	116,234.01	122,205.29	119,219.68
0200	8,847,500	247,818.48	.00	500.00	247,318.48	120,562.65	126,755.83	123,659.28
0201	8,174,200	228,959.35	.00	500.00	228,459.35	111,493.74	116,965.61	114,229.71
0202	8,088,100	226,547.69	.00	.00	226,547.69	110,443.06	116,104.63	113,273.88
0203	6,575,000	184,165.74	.00	250.00	183,915.74	89,531.68	94,384.06	91,957.93
0204	17,689,300	495,477.29	.00	.00	495,477.29	241,438.18	254,039.11	247,738.69
0205	7,153,900	200,380.74	.00	250.00	200,130.74	97,561.54	102,569.20	100,065.42
0206	8,300,500	232,497.01	.00	.00	232,497.01	113,343.35	119,153.66	116,248.54
0207	8,981,900	251,583.02	.00	.00	251,583.02	73,459.82	178,123.20	125,791.53
0208	6,037,700	169,115.99	.00	.00	169,115.99	82,444.86	86,671.13	84,558.02
0209	10,317,200	288,984.75	.00	.00	288,984.75	140,881.40	148,103.35	144,492.40
0210	3,012,100	84,368.90	.00	.00	84,368.90	41,130.25	43,238.65	42,184.49
0211	3,027,900	84,811.49	.00	.00	84,811.49	41,345.99	43,465.50	42,405.80
0212	10,967,200	307,191.28	.00	.00	307,191.28	149,757.15	157,434.13	153,595.68
0213	11,706,400	327,896.27	.00	500.00	327,396.27	159,600.94	167,795.33	163,698.16
0214	8,701,700	243,734.64	.00	250.00	243,484.64	118,696.76	124,787.88	121,742.36
0215	8,634,500	241,852.36	.00	500.00	241,352.36	116,886.01	124,466.35	120,676.21
0216	8,002,600	224,152.84	.00	.00	224,152.84	108,606.45	115,546.39	112,076.46
0217	8,342,700	233,679.04	.00	.00	233,679.04	113,919.61	119,759.43	116,839.55
0218	10,343,200	289,713.05	.00	.00	289,713.05	131,684.76	158,028.29	144,856.56
0219	9,733,100	272,624.14	.00	250.00	272,374.14	132,780.52	139,593.62	136,187.09
0220	10,195,900	285,587.15	.00	250.00	285,337.15	138,822.86	146,514.29	142,668.62
0221	9,480,100	265,537.61	.00	250.00	265,287.61	129,325.81	135,961.80	132,643.83
0222	9,062,300	253,835.02	.00	250.00	253,585.02	123,620.73	129,964.29	126,792.53
0223	9,314,000	260,885.14	.00	250.00	260,635.14	126,504.69	134,130.45	130,317.61
0224	9,411,200	263,607.72	.00	250.00	263,357.72	128,371.32	134,986.40	131,678.89
0225	8,961,000	250,997.61	.00	500.00	250,497.61	122,112.50	128,385.11	125,248.84
0226	10,103,300	282,993.44	.00	250.00	282,743.44	135,751.85	146,991.59	141,371.75
0227	10,403,300	291,396.44	.00	.00	291,396.44	142,057.11	149,339.33	145,698.25
0228	9,569,100	268,030.49	.00	.00	268,030.49	130,666.10	137,364.39	134,015.28
0229	11,303,700	316,616.63	.00	250.00	316,366.63	154,227.06	162,139.57	158,183.35
0230	10,837,800	303,566.79	.00	250.00	303,316.79	147,865.21	155,451.58	151,658.44
0231	8,997,500	252,019.96	.00	250.00	251,769.96	122,395.89	129,374.07	125,885.03
0232	9,044,100	253,325.24	.00	250.00	253,075.24	123,372.22	129,703.02	126,537.64
0233	8,190,900	229,427.11	.00	500.00	228,927.11	111,596.77	117,330.34	114,463.57
0234	8,500,300	238,093.40	.00	.00	238,093.40	116,071.62	122,021.78	119,046.72
0235	7,628,500	213,674.28	.00	.00	213,674.28	104,128.97	109,545.31	106,837.17
0236	8,253,500	231,180.54	.00	.00	231,180.54	112,701.60	118,478.94	115,590.30
0237	6,492,500	181,854.93	.00	.00	181,854.93	88,655.13	93,199.80	90,927.49
0238	9,212,300	258,036.55	.00	.00	258,036.55	125,794.00	132,242.55	129,018.31
0239	5,983,000	167,583.83	.00	500.00	167,083.83	81,269.03	85,814.80	83,541.95
0240	6,015,000	168,480.15	.00	.00	168,480.15	82,134.85	86,345.30	84,240.09
0241	8,816,500	246,950.18	.00	.00	246,950.18	120,389.34	126,560.84	123,475.13
0242	10,933,900	306,258.55	.00	.00	306,258.55	149,302.45	156,956.10	153,129.33
0243	6,852,700	191,944.12	.00	250.00	191,694.12	93,403.60	98,290.52	95,847.10
0244	5,769,900	161,614.91	.00	.00	161,614.91	78,788.02	82,826.89	80,807.48
0245	7,935,500	222,273.36	.00	.00	222,273.36	107,717.50	114,555.86	111,136.76
0246	8,045,500	225,354.47	.00	.00	225,354.47	109,861.34	115,493.13	112,677.28
0247	6,378,700	178,667.41	.00	750.00	177,917.41	86,726.20	91,191.21	88,958.75
0248	8,596,100	240,776.77	.00	250.00	240,526.77	117,608.46	122,918.31	120,263.43
0249	5,984,100	167,614.63	.00	.00	167,614.63	81,712.91	85,901.72	83,807.33
0250	6,350,900	177,888.71	.00	.00	177,888.71	86,669.69	91,219.02	88,944.39
0251	9,876,600	276,643.55	.00	.00	276,643.55	134,703.86	141,939.69	138,321.80
0252	8,542,200	239,267.06	.00	500.00	238,767.06	116,101.58	122,665.48	119,383.56
0253	4,075,500	114,154.76	.00	.00	114,154.76	55,650.98	58,503.78	57,077.40
0254	7,094,300	198,711.36	.00	.00	198,711.36	96,872.70	101,838.66	99,355.73
0255	8,180,900	229,147.00	.00	250.00	228,897.00	111,585.21	117,311.79	114,448.53
0256	6,542,000	183,241.43	.00	.00	183,241.43	89,331.05	93,910.38	91,620.77
0257	6,677,500	187,036.78	.00	250.00	186,786.78	91,056.30	95,730.48	93,393.41
0258	6,473,200	181,314.34	.00	250.00	181,064.34	88,266.58	92,797.76	90,532.20
0259	9,919,300	277,839.60	.00	.00	277,839.60	135,448.08	142,391.52	138,919.85
0260	8,528,500	238,883.28	.00	.00	238,883.28	116,456.70	122,426.58	119,441.67

2025 EXTENDED TAX DUPLICATE PAGE TOTALS REPORT

PAGE 0005

TAXING DISTRICT NO. 53 RIVER VALE

COUNTY NO. 02 BERGEN

PAGE NO	NET TAXABLE VALUE	TOTAL TAXES (GENERAL)	TOTAL TAXES (SPECIAL)	DEDUCTION AMOUNT	NET AMOUNT OF TAXES	2025 TAXES (1ST HALF)	2025 TAXES (2ND HALF)	2026 TAXES (1ST HALF)
0261	7,268,000	203,576.69	.00	250.00	203,326.69	99,119.59	104,207.10	101,663.38
0262	6,991,600	195,834.70	.00	.00	195,834.70	95,470.32	100,364.38	97,917.39
0263	7,650,300	214,284.91	.00	250.00	214,034.91	104,214.88	109,820.03	107,017.49
0264	7,339,900	205,590.61	.00	.00	205,590.61	100,226.37	105,364.24	102,795.33
0265	12,176,000	341,049.75	.00	.00	341,049.75	166,263.29	174,786.46	170,524.90
0266	7,197,200	201,593.58	.00	500.00	201,093.58	95,744.69	105,348.89	100,546.83
0267	3,410,300	95,522.50	.00	.00	95,522.50	46,567.66	48,954.84	47,761.27
**DIST TOTAL	2,260,735,741	63,323,209.79	.00	46,500.00	63,276,709.79	30,566,464.32	32,710,245.47	31,638,363.82

TAXING DISTRICT NO. 53 RIVER VALE

COUNTY NO. 02 BERGEN

PAGE NO	NET TAXABLE VALUE	TOTAL TAXES (GENERAL)	TOTAL TAXES (SPECIAL)	DEDUCTION AMOUNT	NET AMOUNT OF TAXES	2025 TAXES (1ST HALF)	2025 TAXES (2ND HALF)	2026 TAXES (1ST HALF)
0001		.00	.00	.00	.00	.00	.00	.00
**DIST TOTAL		.00	.00	.00	.00	.00	.00	.00

TAXING DISTRICT NO. 53 RIVER VALE

COUNTY NO. 02 BERGEN

NAME OF OWNER ADDITIONAL OWNERS	PAGE NO.	BLOCK NO.	LOT NO.	LOT QUALIF.	ACCOUNT NO.	DEED BOOK	DEED PAGE	CLASS	PROPERTY LOCATION
ABASHEVA,ELENA& BUSHUEV,GRIGORII	0209	1801	38	C004A		05243	00469	2	259 COLLIGNON WAY APT 2B
ABBATEMARCO FRANK & DIANE	0189	1711	15		114100			2	218 WILLIAM ST
ABBOUD, FADI	0159	1501.02	5		087140	05101	01695	2	535 BROOK AVE
ABDELAZIZ,MOHAMED&GHONIEM,BANSEA	0049	506	5		035100	04345	00415	2	747 ROLLING HILL DR
ABEND, JENNIFER	0120	1201	6.03	C0303		05525	01584	2	177 WOODMONT CIRCLE
ABKARI, SATYANARAYANA & SHASHIKALA	0229	2002	4.02			08067	00719	2	804 ELLEN LANE COURT
ABRAMS,ELIZABETH A& DAVID M,TRSTEEES	0091	905	12		064030	04470	00386	2	574 BAYLOR AVE
ABRAMSON, FARA & GRIMA, PAUL	0010	108	5		009060	03015	01809	2	679 COBH RD
ABRISHAMI VAFA & S A	0198	1715	8		121140			2	265 RIVERVALE RD.
ACCAVALLO, KAREN	0232	2004	4		144140	01162	00536	2	775 SCOTT DR
ACERNO ROBERT & ESTELLE TRUSTEES	0098	910	12		070030	03056	00645	2	528 GREEN LANE
ACHTYPIS,GEORGIO& TOMARAS,FOTINI	0099	912	2		071030	04275	01245	2	565 DALE CT
ACKERSON, JOHN M & ERICA C	0078	809	23			03115	00290	2	547 SYLVAN RD
ADAIR,THOMAS & SABOTKA,DONNA	0188	1711	7		114020			2	227 OAK AVE
ADAM, MARK & NADINE	0047	503	12		033030	08182	00935	2	750 ROLLING HILL DR
ADAMEK, LISA A & TODD	0174	1604	13		100090	00798	00935	2	522 WESTWOOD AVE
ADAMO ROBERT JR & KIRA MCKEOWN-	0118	1106	21		079080	02382	00577	2	466 WHITE BIRCH DR.
ADAMO, CATHERINE	0061	601.03	11.01					2	685 ALEXANDER COURT
ADAMS, BARRINGTON GEORGE	0062	601.03	17		041070	02719	02274	2	637 RITA DR
ADDVENSKY, EDWARD & AMANDA	0158	1501.01	46			00511	00201	2	316 SPRING ST
ADEBOYE, ADEKOYEJO & KELLY	0181	1703	6		106070	02697	01171	2	517 HERRMANN AVE
ADLER, ARVIN & WENDY	0130	1201	6.03	C5403		05339	01711	2	23 WOODMONT CIRCLE
AGENS, PAULA	0148	1301.01	2	C305A		01016	02206	2	521 PIERMONT AVE APT 305
AHN, JEFFREY S & KIM, KAREN H	0092	906	21		065100	01987	01696	2	582 FOREST DR
AHN, JULIE & RAE KIM	0097	909	12.05			09534	00104	2	535 RIVERVALE ROAD
AIELLO,JOHN	0103	1001.01	2.01	C3001		04973	00699	2	21 CHERRYWOOD CT
AIELLO,KAREN & DOLCE,JAMES & GLENN	0224	1906	4		140010	05488	01052	2	841 CAMBRIDGE RD
AJALAT, CAROLE A	0090	905	10		064010			2	582 BAYLOR AVE
AJALAT, PETER & LAURIE	0100	913	11		071150	09305	00339	2	580 BERNITA DR
AL-SHAIKHLY, NEZAR ETAL	0244	2105	6		153060	02663	00348	2	717 TIFFANY AVE
ALBARELLA,KRISTOPHER J	0093	907	10		066070	03521	00771	2	528 BAYLOR AVE
ALDERTON TRACEY & PFEIFER JAMES	0176	1605	9		010100	01179	00644	2	516 BRYANT PL
ALDERTON, RICHARD W & KATHLEEN M	0232	2004	10					2	59 COOPERS LANE
ALESI, JOHN E & MELISSA A	0161	1501.04	8			02996	00493	2	555 BROOK AVE
ALEX, DELIX J T & PALATTY SHERIN R	0049	506	7		035120	03123	01012	2	804 BAILEY RD
ALEX, REJI & VANITHA	0184	1707	5		109130	03617	00648	2	551 ROOSEVELT AVE
ALEXANDER, JASON & KATHERINE	0064	604	2			04853	00483	2	692 ALDEN CT
ALEXANDER, MARSTIN N & JAMIE L	0052	510	6		038020	02367	02307	2	510 DORCHESTER DR
ALFONSO, ROMEL & RHODORA	0043	410	5			08892	00300	2	277 ALPINE CIRCLE
ALIKEN LLC	0152	1301.01	2	C431A		05475	01943	2	521 PIERMONT AVE
ALLAJBEGU, ILIR & ILLIRIANA	0078	809	25			02070	01564	2	553 SYLVAN RD
ALLEN, KEITH & TIAA	0116	1106	3		078040	02825	02134	2	482 RIVERVALE RD
ALLEN,CAROLINA & SLOLEY,ASHANI ETAL	0175	1605	4		101050	04415	01987	2	505 OAKLAND AVE
ALLGOR, DAVID & JOANNE	0182	1704	3		107070	05454	00068	2	553 HERRMANN AVE
ALLGOR, JAMES D & MARILOU	0182	1704	5		107080			2	555 HERRMANN AVE
ALLMERS, GARY & COLLEEN	0168	1509	7		095080	09647	00265	2	336 SABIN PL
ALOI, JOSEPH L & LETTY C	0042	409	13			08284	00055	2	324 ALPINE CIRCLE
ALOSIO,DONALD T & ARLENE M	0193	1714	7		118060			2	233 ROCKLAND AVE
ALPERT, STEVEN & RONNI	0093	907	8		066060	01135	00651	2	534 BAYLOR AVE
ALVAREZ, ALEJANDRO A & JANET	0140	1301	26		083070	08931	00001	2	399 RIVERVALE RD
ALVAREZ, FRANK R. & NANCY	0049	506	3		035080			2	751 DRAYTON PL
ALVES, JOAO & MARIA TERESA	0043	501	11			08594	00710	2	578 SCARANGELLA CT
ALVES, JOSE S & JOAO	0201	1715	72			00598	01949	2	261 RIVERVALE RD
AMARANTE,FRANCISCO J&MELISSA ACOSTA	0175	1604	16		100110	04328	01731	2	514 WESTWOOD AVE
AMATRULA,MICHAEL & PANAGAKOS,E	0155	1401	18		086100	05186	01329	2	614 NEW ST
AMES, NANCY	0098	910	13		070040	01171	02266	2	532 GREEN LANE
AMIN, SAPAN & ALLISON DESANTIS	0258	2205	21		164040	02031	00454	2	176 BERGEN PL
AMITSIS, ANGELOS & ANDREAS	0003	101	35		003030	02757	00546	2	640 ATHLONE TERR
AMMERMAN HERBERT & BABETTE	0012	111	2		011070			2	637 COBH RD
ANAND, KIRAN A	0174	1604	14		100100	03650	00826	2	520 WESTWOOD AVE
ANDRADE, ALBERTO & CESAR	0027	303	1		021050	05284	01036	2	792 RIVERVALE RD
ANDRESINI, GARY & SHANNON	0227	2001	2		141010	08501	00813	2	775 WESTWOOD AVE
ANGIOLETTI, LEE & CAROLYN	0059	601	1.06			09630	00294	2	220 SUNRISE COURT
ANNIE LEUNG & DAVID AMAGAI	0144	1301.01	2	C106A		01245	00197	2	521 PIERMONT AVE
ANTEBI, ALBERT & LISA	0041	408	10			08454	00617	2	563 WAYNE DR
ANTHONY JR VERLEY & DONNETT LV TR	0009	107	8		008080	05120	00075	2	600 BLUE HILL RD
ANTHONY,BRET & NASSDJA	0067	801	2		045060	04359	01989	2	711 BEECHCREST DR
ANTICO, STEVEN R	0161	1501.04	6			09480	00260	2	563 BROOK AVE.

TAXING DISTRICT NO. 53 RIVER VALE

COUNTY NO. 02 BERGEN

NAME OF OWNER ADDITIONAL OWNERS	PAGE NO.	BLOCK NO.	LOT NO.	LOT QUALIF.	ACCOUNT NO.	DEED BOOK PAGE	CLASS	PROPERTY LOCATION
ANTON, KIM C.	0181	1703	18		107010	08317 00490	2	532 ROOSEVELT AVE
ANTONACCIO, BRITT	0031	305	8			07678 00575	2	844 TELLER LANE
APONTE, ERNESTO & LYNNE	0080	811	6		055080	08953 00462	2	643 JONES RD
APOSTOL, BRIAN & DANA	0116	1105	3		077130	02530 02371	2	626 STANLEY PL
APPIAH, KWABINA & AUDRY	0110	1001.02	9	CT045		04797 00708	2	45 PINE LAKE TERR
ARCHONTOU, F & GEMMELLARO, A	0257	2204	19		162120	07849 00494	2	180 RICHARD DR
ARCIDIACONO, STEPHEN & CAROL	0166	1507	5		093090	08318 00612	2	622 CLEVELAND AVE
ARCILLA, RHETT & RAQUEL	0195	1714	23		119070	08298 00616	2	208 HIGHLAND AVE
ARDIZONE, JAMES & RITA	0013	111	13		012030		2	615 MAZE RD
ARENCIBIA, ANTOINETTE	0145	1301.01	2	C123A			2	521 PIERMONT AVE
ARI REALTY INC	0207	1801	11		130050	02792 01044	4A	216 RIVERVALE RD
ARIAS, MARIA	0118	1107	2		080050	09121 00297	2	490 REHILL CT
ARISTONDO, LUIS R & KELLER, MEGHAN	0035	403	2		026030	02515 00962	2	610 DELCINA DR
ARITONOVSKI, VLADIMIR & NATASA	0073	804	8		049070	08601 00872	2	509 WITTICH TERR
ARLIA, JOHN & JAIME LYNN	0256	2204	10		162030	00672 00713	2	195 BERGEN PL
ARLORO, VINCENT & DONNA	0004	102	13		004040	09209 00403	2	879 TELLER LA
ARNOLD, DOUGLAS D & DONNA LYNN	0162	1502	7.01		090010		2	315 RIVERVALE RD
ARONS, ANDREW	0048	503	27		034030	04567 01482	2	582 DORCHESTER DR
ARONS, ANDREW A & LORI E	0193	1714	2.04			09550 00012	2	242 KOCIEMBA DR.
ARRICALE JAMES E & PATRICIA	0073	805	10		050020		2	702 BEECHCREST DR
ARRICALE, DOUGLAS & TOMOKO	0214	1803	1		132120	03010 00802	2	620 FLORENCE RD
ARRIOLA, JUAN	0040	406	5		029070	09563 00361	2	567 STELLMAN DR
ARSIS, HERI & PATRICIA	0099	913	8		071120	08432 00293	2	598 BERNITA DR
ARZENO, SAMUEL & PATRICIA	0236	2101	30.13			08447 00629	2	645 ALACCI WAY
ASCHENBRAND, DAVID & JENNIFER MARRA	0238	2101	51		148120	02398 01467	2	701-A WESTWOOD AVE
ASGAR, ANDREW A. & DIEDRE A.	0030	304	36				2	842 LORETTA DR
ASHRAFI, JERRY & LAUREN	0006	104	10		006010	05082 01606	2	631 DORISKILL CT
ASSADOURIAN, ARTIN A	0025	302	15		020060	09148 00347	2	606 ORANGEBURGH RD
ASSOR, BENJAMIN & JAMIE	0093	907	12		066090	01661 02339	2	512 BERNITA DR
ATAMIAN, GEORGE GARY	0168	1508	33		095010	02942 00256	2	559 VICTORY PL
ATHANASENAS, GEORGE & JOANNA	0118	1106	28		079150	08544 00135	2	609 RED OAK DR
ATKINS, BRUCE L & DEBRA R	0106	1001.01	2.01	C7002		02528 01489	2	36 CHERRYWOOD CT
ATKINSON, GREIG & IRINA	0187	1710	6		112140	03937 00556	2	225 WILLIAM ST
ATLAN, THIERRY & CECILE KLEIN	0160	1501.02	32.04			02030 01168	2	325 SPRING ST
ATTESSA PROPERTIES LLC	0108	1001.01	9	CT046		02417 00882	2	46 PINE LAKE TERR
AUD, DERRICK WOODFORD & STEPHANIE	0140	1301	18		082140	04941 01773	2	601 PIERMONT AVE
AUSTEIN, CHAD K & MELINDA L	0115	1103	13		076150	03750 01263	2	601 STANLEY PL
AVERILL (ETAL), ALLISON M	0054	512	6		039150	08969 00170	2	565 COLONIAL RD
AXHAJ, SAM & NINO	0262	2206.01	23		167070	04780 00218	2	157 BROOKSIDE AVE
AYALA, WILLIAM GIOVANNI & NICOLE	0090	905	7		063130	02830 00035	2	594 BAYLOR AVE
AYOUB, SAMEH & METRI, MARIAN	0168	1510	1		095090	05440 01599	2	544 CLEVELAND AVE
B & P LAND CORP LLC	0250	2201	16.02				1	REAR WESTWOOD AVE
BABYATSKY, MARK & ELIZABETH	0066	606	13			08563 00959	2	679 HANDWERG DRIVE
BACHRACH, ALEX & KATHERINE T	0089	904	1		062120	08081 00694	2	541 PROSPECT AVE
BACKUS, R C/O J O'DONNELL, EXE.	0192	1713	13		117120	07981 00070	2	542 WESTWOOD AVE
BAGER, KERRY & JAMES	0196	1714	35		120040	04995 01262	2	240 HIGHLAND AVE
BAHOLLI, DARIEN & QIRICI, JOANA	0132	1301	2	CT021		04711 00378	2	21 HOLIDAY CT
BAHORITSCH, MARION	0143	1301.01	2	C051G		03216 02190	2	521 PIERMONT AVE
BAI, MARK & NINA	0006	104	5		005110	08650 00683	2	636 BIRCH AVE
BAIK, IN JE & SARAH DAEUN	0133	1301	2	CT033		04788 01657	2	33 HOLIDAY CT
BAILEY, DOUGLAS & TERESA	0236	2101	30.17			08755 00719	2	628 ALACCI WAY
BAKER, JOAN	0119	1107	5		080080	08376 00080	2	502 REHILL CT
BAKER, MATTHEW & KATHERINE M	0167	1508	18		094100	02505 01692	2	557 VICTORY PL
BAKER, PETER	0075	807	6		052010	03373 01571	2	580 THURNAU DR
BALADI, SAM & ANTOINETTE	0105	1001.01	2.01	C5006		02356 00662	2	64 CHERRYWOOD CT
BALDINO, ALFRED & ANDREA	0107	1001.01	9	CT016		08461 00834	2	16 PINE LAKE TERR
BALIAN, MARK & ADRIANA	0008	107	4		008040	02911 00680	2	631 MAPLE ST
BALSAMO, ARTHUR E	0018	204	1		016020	08447 00352	2	629 BALDWIN DR
BAMBERGER THOMAS D & DIANE L	0037	404	3				2	827 BAILEY RD
BAN, JASON & ERICA	0035	402	27			08935 00326	2	521 TRACK LANE
BANAN, ALFRED & ADORA	0164	1504	9		091140	09281 00005	2	306 MARTIN ST
BAND, EDWARD & GERI	0055	514	5			07993 00981	2	371 FALETTI CIRCLE
BANDAZIAN, MICHAEL	0011	110	5		010140	08084 00189	2	634 COBH RD
BANGS, PETER & MILLER, HOLLY	0056	515	8			04984 00613	2	408 FALETTI CIRCLE
BANICKI, CURT & NICOLE RUSSO	0036	403	23		027060	04312 01524	2	514 HIGH RD
BANSAGI, ANDREW & FALOYIN, OPEYEMI S	0230	2002	8.01		143070	04813 01695	2	74 COOPERS LANE
BARADO, ANTHONY & BEVERLY	0190	1712	7		115040		2	227 HIGHLAND AVE
BARATTIA, SANDRA L	0067	801	1.05				2	735 BEECHCREST DRIVE

TAXING DISTRICT NO. 53 RIVER VALE

COUNTY NO. 02 BERGEN

NAME OF OWNER ADDITIONAL OWNERS	PAGE NO.	BLOCK NO.	LOT NO.	LOT QUALIF.	ACCOUNT NO.	DEED BOOK	DEED PAGE	CLASS	PROPERTY LOCATION
BARBA, PETER L.	0210	1801	38			07624	00415	2	265 COLLIGNON WAY APT 2B
BARBALAT, MARK & FANYA	0127	1201	6.03	C016A		05048	00318	2	55 WOODMONT CIRCLE
BARBARITE JOSEPH & JURGENSEN SUSAN	0003	101	38	C4503	003060	00602	01509	2	656 ATHLONE TERR
BARBARO, JOSEPH	0199	1715	37		122140	02171	00267	2	261 THAYER ST
BARBARO, JOSEPH & VIRGINIA	0171	1514	10					2	560 VICTORY PL
BARBER, JOHN & KIRSTEN	0088	903	5		062010	00813	00595	2	601 SUNNY HILL TERR
BARBERA RICHARD R LESLIE L	0099	912	1		071020			2	569 DALE CT
BARBIERE, JOSEPH A	0147	1301.01	2	C221A		02687	01655	2	521 PIERMONT AVE
BARCELONA, VINCENT & BEVERLY	0228	2001	20.01		142050	04677	00454	2	97 COOPERS LANE
BARCO CONSTRUCTION LLC	0094	907	21		067030	05405	01575	2	560 BERNITA DR
BARE, CHRISTOPHER & CORRIGAN, SHARA	0080	811	9		055110	04697	01260	2	574 SYLVAN RD
BARGAMIAN, VAHE & HANRIET	0194	1714	11.01			01480	01774	2	234 KOCIEMBA DR
BARI, JARED & JENNA	0216	1804	8		134030	04257	01067	2	614 CHARLES CT
BARILE G R & VALINOTI ANN MARIE	0050	506	10		035150	08257	00095	2	746 DRAYTON PL
BARKER BERNARD E & KATHLEEN	0141	1301	33		083130			2	595 SUNSET RD
BARLOW, THOMAS B & PATRICIA L	0082	814	9		058040	09384	00368	2	654 JONES RD
BARNES, STEPHANIE A	0135	1301	2	CT070		01662	00099	2	70 HOLIDAY CT
BARNETT, ANDREW J & ANASTASIA V	0024	302	8		020020	02297	01719	2	661 WOODSIDE AVE
BAROAN, GUY & MARCY JILL	0041	408	12			00453	00141	2	555 WAYNE DR
BARONIAN, LEE M & SHARON	0029	304	26		024030	09488	00297	2	626 SARGENT RD
BARONIAN, SHARON & HUENING, DIANE	0176	1606	6		102040	03781	01793	2	511 CEDAR PLACE
BARR, ALEXANDER & AMANDA MASI-	0140	1301	25		083060	02969	01247	2	401 RIVERVALE RD
BARRERA, JOHN CARLO & LYNN ANN	0080	812	5		056020	01157	01731	2	577 SYLVAN RD
BARRERA, NORBERTO & MARTHA	0221	1902	15		138034	03402	02095	2	885 WESTWOOD AVE
BARRETT, DAVID & LARA	0166	1507	15		093190	01058	00536	2	614 MAY ST
BARSOUMIAN, SHAKEH	0065	605	3			05431	00418	2	673 ORANGEBURGH RD
BARSOUMIAN, RAFFI	0061	601.01	14.01			05004	01456	2	681 ORANGEBURGH RD
BART, ISABEL & NACHT, DYLAN	0069	801	13		046040	04832	01991	2	540 THURNAU DR
BART, STEVE & CARYN	0059	601	1.01			08635	00503	2	200 SUNRISE COURT
BARTELS, JACK C & ALBARRACIN, LUISA	0210	1801	38	C013A		04832	00982	2	265 COLLIGNON WAY APT 1A
BARUCH, JOEL & YOCHVED SHULL	0246	2106	26.03		155040	05300	01283	2	72 RIVERVALE RD
BAS, VICTOR DAVID & AIDA ROSA	0187	1709	21		112040	04508	00365	2	558 CENTRAL AVE
BASILE, PASQUALE & LYNN	0066	606	12					2	683 HANDWERG DRIVE
BASILICATA (ETALS), ANGELINA	0201	1715.01	46		123080	08534	00854	2	596 SLOAT PL
BASKIN, BARBARA	0152	1301.01	2			01984	00307	2	521 PIERMONT AVE
BASSANI, ARTHUR & MELISSA	0164	1504	1	C506A	091100	08357	00376	2	310 MARTIN ST
BASSETT, JONATHAN R., ETALS.	0096	909	11		069050	08419	00745	2	551 RIVERVALE RD
BATTEL, JEANETTE R	0032	401	20		024120			2	505 TRACK LA
BATTINELLI, PETER & LISA	0099	912	3		071040	01800	01404	2	561 DALE CT
BATTISTA, CARMINE & MICHELLE	0247	2109	5		156100	08694	00523	2	104 STUHR PL
BAUER, SCOTT	0259	2205	24		164070	07644	00110	2	188 BERGEN PL
BAUMULLER, MATTHEW & KRISTA	0001	101	13		001110	02310	01107	2	760 ORANGEBURGH RD
BAXLEY, KRISTEN & MICHAEL	0254	2203	2.04		161030	03886	01107	2	145 HIGHLAND CT
BAYCONISH, DOROTHY I	0021	301	25		018060			2	664 ORANGEBURGH RD
BEAR BROOK BUILDERS LLC	0218	1901	6.05			00000	00000	1	787 BLAUVELT STREET
BEAR BROOK BUILDERS LLC	0240	2103	1		151040	03071	00136	1	BROOKSIDE AVE
BEARDSLEY, R & POWERS, KATHLEEN	0181	1704	1		107050	08329	00171	2	276 FORD AVE
BEATTIE III, WILLIAM D.; ETAL	0024	302	1		019100	07750	00693	2	633 WOODSIDE AVE
BEATTY, JOHN & PARENT, LINDSEY	0189	1711	12		114070	01936	01966	2	213 OAK AVE
BECK, YOONHEE CAROLINE	0134	1301	2	CT052		08470	00498	2	52 HOLIDAY CT
BECKEMEYER, TIM F & NOELLE F	0087	902	13		061010	01639	00420	2	567 BERNITA DR
BECKER, ANGELA	0256	2204	13		162060	04739	01414	2	596 BAKER CT
BECKER, MURRAY L & ANITA G	0063	602	8		043050			2	631 JAMES LANE
BECKER, EDWARD & RACHEL SABINA WEISS-	0051	509	6		037040	04385	00426	2	517 AVON COURT
BECKERMAN, ANTONIA J.O. TRUSTEE	0152	1301.01	2	C501A		00294	02366	2	521 PIERMONT AV 501A
BEDROSIAN, AUDREY M	0109	1001.02	9	CT021		04982	01300	2	21 PINE LAKE TERR
BEEZER JAMES E & VERONIKA TRUSTEES	0157	1402	17			01178	01511	2	621 BRIAN CT
BEHAR, MICHAEL T & TAZZA, DANIELLE A	0252	2201.01	2		159110	03811	00865	2	547 ALOSIO DRIVE
BEHRINGER, KEITH	0225	1910	1		140140	02594	00960	2	821 CLAUS LANE
BEIERLE III, LOUIS J CAROL J TRSTES	0241	2103	2.03			05382	00493	2	44 BOCK DR
BEIRNE, KRISTEN	0146	1301.01	2	C209A		05371	01237	2	521 PIERMONT AVE
BELACK, JOSEPH M & JANEY M	0077	809	5		053030	02332	00375	2	646 RUSSELL SNOW DR
BELGIOVINE ALEX. JR & SLOVES LORI	0169	1510	7		095150	02648	00749	2	335 PERRY PL
BELLA, EDMUND L & ROSEMARIE K	0096	909	12.01					2	202 PATRIOT LANE
BELLAFF, SETH & MICHELLE	0119	1107	7		080100	00176	02280	2	481 WHITE BIRCH DR
BELLIARD ESTEVEZ, CHRISTIAN & DORA	0019	301	9		017040	03168	00666	2	715 BLUE HILL RD
BELLINGERI, MATTHEW & FALLACARO, ANDREA	0193	1714	2.06		117150	04834	01444	2	559 CENTRAL AVE
BELLINI, THOMAS & MARIA	0201	1715.01	55		124020	00883	01581	2	619 FAIRWAY TERR

TAXING DISTRICT NO. 53 RIVER VALE

COUNTY NO. 02 BERGEN

NAME OF OWNER ADDITIONAL OWNERS	PAGE NO.	BLOCK NO.	LOT NO.	LOT QUALIF.	ACCOUNT NO.	DEED BOOK PAGE	CLASS	PROPERTY LOCATION
BELLINI, THOMAS J. & MARIA	0200	1715	57		124040	07731 00272	2	624 FAIRWAY TERR
BEN YISHAY BARBARA J	0160	1501.04	5			03525 01243	2	567 BROOK AVE
BEN-YISHAY,ARI	0193	1714	5.02			03530 01937	2	245 ROCKLAND AVE
BENINCASO,ANDREW & LYSSA	0047	503	16		033070		2	700 TULIP PL
BENNETT, KAREN	0165	1506	2		092080	08103 00996	2	595 WILMA ST
BENSON, GREGG & MARCY	0037	403	29			09656 00117	2	853 ZIBOLD CT
BENTZEN, JEFFREY & KATHLEEN	0085	901	5		059110	04853 00261	2	604 LA MANNA DR
BERBERIAN,HAIG	0084	814	35			05056 00768	2	638 MIDVALE CT.
BERENSHTEIN,ALEX & YULIYA SAMULINA	0215	1803	39		133050	08141 00741	2	629 BLAKENEY PL
BERGEN CO SEWER AUTHORITY	0142	1301	56				15C	BROOK AVE
BERGEN COUNTY	0118	1106	29				15C	605 RED OAK DR
BERGEN COUNTY PARK COMM	0263	2208	1		000000		15C	WESTWOOD AVE
BERGEN COUNTY PARK COMM	0264	2208.01	17				15C	GEIGER DR.REAR
BERGEN COUNTY PARK COMM.	0263	2208	7.01				15C	REAR BROOKSIDE AVE
BERGEN COUNTY PK COMMISSION	0252	2201	20		000000		15C	WESTWOOD AVE
BERGEN COUNTY PK COMMISSION	0255	2203	8		000000		15C	WESTWOOD AVE
BERGEN COUNTY PK COMMISSION	0257	2205	7.A		000000		15C	WESTWOOD AVE
BERGEN COUNTY SEWER AUTHORITY	0171	1601	3		097120		15C	REAR
BERGER, SANFORD E & B	0029	304	21		023130		2	606 SARGENT RD
BERK, DAVID C& ASHLEY	0180	1702	19		105080	09522 00221	2	575 CLEVELAND AVE
BERKELEY VILLAGE @ RIVERVALE CONDO	0209	1801	38			06678 00203	15F	259-279 COLLIGNON WAY
BERKMAN, MAX (ISMAIL H) & BEATRICE	0071	803	5		048030	04637 00928	2	709 RIVERVALE RD
BERKOWITZ, ERIC	0032	401	6			09217 00052	2	570 WAYNE DR
BERLAMINO, JAMES V & RENEE	0250	2201	9		158110	08545 00876	2	188 BECK PL
BERLENGI, GREGORY JR & JACQUELINE	0138	1301	2	CT505		09225 00006	2	505 PIERMONT AVE S
BERLINGHIERI, L. KENNETH & KATHY A.	0074	805	12		050040		2	694 BEECHCREST DR
BERNSTEIN,ALEXANDER&ZAVADENKO,JULIE	0066	606	14			04476 00251	2	678 ALEXANDER COURT
BERNSTEIN,MARK I & LAUREN P	0129	1201	6.03	C5003		04947 00983	2	15 ST ANDREWS CIRCLE
BERRAK, ERHAN & SU G	0059	601	1.11			01260 01008	2	217 SUNRISE COURT
BERSANO BRETT K&DZENDZERA MONIQUE A	0250	2201	18.01		161010	03528 01755	2	549 WESTWOOD AVE
BERTIE, LISA A	0178	1701	12		103130	02322 02237	2	535 CLEVELAND AVE
BERTUZZI,MELISSA	0120	1201	6.03	C0104		04932 01520	2	183 WOODMONT CIRCLE
BERTUZZI,MELISSA	0122	1201	6.03	C0803		05054 00570	2	155 WOODMONT CIRCLE
BET, STEVEN & NICOLE F	0233	2004	20			02257 00915	2	42 RIVERVALE ROAD
BETANCOURT, BRIAN A & UTE S.	0059	601	1.12			08921 00128	2	213 SUNRISE COURT
BETTA,J &BEAVERS,K &KOLBY,C	0174	1604	2		100010	04787 00620	2	503 BRYANT PL.
BEUCLER GEORGE W JR & PETER	0260	2206	18		165080		2	185 RIVERVALE RD
BEYER NORBERT & ANTOINETTE	0008	107	2		008020		2	623 MAPLE ST
BEYER,ANNMARIE TRUSTEE	0048	504	4		034070	04655 00780	2	781 DRAKE LANE
BHANDERI,GHANSHYAM & KUSUM	0016	202.01	16.04			03976 01325	2	707 ALEXANDER CT
BHAYANA, RITU	0027	303	13		022020	00478 00475	2	810 RIVERVALE RD
BIANCO DOMINIC & NINA	0249	2110	54		157140		2	742 TIFFANY AVE
BIANCO,DOUGLAS A&KATHLEEN M	0182	1704	11		107130	04251 01143	2	275 ROCKLAND AVE
BIEGEL, JOSEPH & JAIME	0237	2101	37		147130	00130 01535	2	710 WILSON CT
BIENER, JENNIFER	0147	1301.01	2	C217A		01368 01886	2	521 PIERMONT AVE
BIENER, JOYCE	0138	1301	2	CT512		00000 00000	2	512 PIERMONT AVE S
BIFULCO, MARIA L.	0205	1720	6		128010	08075 00479	2	601 SLOAT PL
BILLINGSLEY,MERISSA	0031	304	42			04277 01328	2	223 GRANEY DR
BINDER, DARYN M & DEMETRA S	0073	804	6		049050	01665 01630	2	703 BEECHCREST DR
BINDER, JEFFREY & KARI	0117	1106	6.01		078080	01887 01076	2	497 REHILL CT
BIONDI,DANIEL J& GABRIELLE C	0010	108	7		009080	05376 01195	2	671 COBH RD
BIRZ, GENE & YEVGENIYA	0055	514	3			04194 00150	2	546 FALETTI WAY
BISCAMP, ANDREW & COUGHLIN, KAREN	0010	108	6		009075	02367 00884	2	675 COBH RD
BISCHOFF, ROBERT W & SANDRA M	0225	1911	1			08201 00890	2	871 WESTWOOD AVE
BISHAY, MICHAEL G & SANDY S	0231	2003	7		144090	02414 01060	2	52 LEONA CT
BISHOP, JANE S	0143	1301.01	2	C042G		02037 02297	2	521 PIERMONT AVE
BISHOP, JANE S	0144	1301.01	2	C103A		01786 01667	2	521 PIERMONT AVE
BISHOP, KEITH H & BONITA E TRSTES	0233	2004	18			05152 01326	2	47 COOPERS LANE
BITTNER, MATTHEW & CANDANCE	0264	2208	12		169020	01777 01254	2	609 ROBERGE DR
BIVONE, PAUL A.	0182	1704	16		108020	08507 00333	2	560 ROOSEVELT AVE
BLACIDO, JORGE A & JAMIE L	0236	2101	32		147080	04788 01681	2	160 RIVERVALE RD
BLACK, RICHARD & ALICE	0145	1301.01	2	C125A		01172 00527	2	521 PIERMONT AVE
BLACKGROVE JOHN & FRANCES	0178	1701	19		104040		2	522 HERRMANN AVE
BLACKGROVE, MICHAEL P & MIA E	0138	1301	2	CT510		04801 01754	2	510 PIERMONT AVE S
BLACKWELL A, MULLER R & BLACKWELL R	0133	1301	2	CT030		02021 00652	2	30 HOLIDAY CT
BLAG, NICOLAE E & CATHERINE	0202	1716	1.01			09538 00408	2	237 RIVERVALE RD
BLAIR,ALBERT E & MINOCK,MARIANNE M	0032	401	8			04535 00012	2	305 HIGH RD
BLANCHARD ROBERT & GRISOLIA ALBERT	0164	1506	1		092070	02508 00530	2	593 CLEVELAND AVE

TAXING DISTRICT NO. 53 RIVER VALE

COUNTY NO. 02 BERGEN

NAME OF OWNER ADDITIONAL OWNERS	PAGE NO.	BLOCK NO.	LOT NO.	LOT QUALIF.	ACCOUNT NO.	DEED BOOK PAGE	CLASS	PROPERTY LOCATION
BLANCONE, CHRISTINA & MADDOX, BRIAN A	0129	1201	6.03	C5103		04777 01041	2	23 ST ANDREWS CIRCLE
BLANCONE, THERESA & MICHAEL N	0122	1201	6.03	C1101		05017 00224	2	154 WOODMONT CIRCLE
BLANKENBUSH, DEREK J. & CHERYL L.	0191	1712	25		116050	07936 00866	2	214 OAK AVE
BLANKLEY, HOWARD R & SUSAN	0141	1301	42		084070		2	444 CEDAR LANE
BLASI, ANGELINA	0146	1301.01	2	C206A		00507 00775	2	521 PIERMONT AVE
BLASI, ANGELA	0143	1301.01	2	C007G		04574 01335	2	521 PIERMONT AVE
BLAZINA, MICHAEL J. & KATHLEEN M.	0228	2001	10		141090	07961 00578	2	807 WESTWOOD AVE
BLISS, WILLIAM	0239	2102	10		149150	05106 01595	2	716 TIFFANY AVE
BLOOM MORTON W & PHYLLIS	0148	1301.01	2	C301A			2	521 PIERMONT AVE
BLOOM, SHEREEN S	0037	403	32			08179 00995	2	522 HIGH RD
BLUMENTHAL, HELENE & GARY E	0092	906	24		065130	08251 00704	2	606 FOREST DR
BLUNDO, JOSEPH	0211	1801	38	C035A		09029 00063	2	271 COLLIGNON WAY APT 6A
BOARD OF EDUCATION	0256	2204	5		161140		15A	613 WESTWOOD AVE
BOARD OF EDUCATION	0264	2208	18				15A	REAR
BOARD OF EDUCATION (HOLDRUM)	0140	1301	27		000000		15A	393 RIVERVALE RD
BOARD OF EDUCATION (ROBERGE)	0256	2204	4		000000		15A	613 WESTWOOD AVE
BOBER, BARBARA ANN	0083	814	16		058110	02855 01941	2	634 JONES RD
BOCELLARI, EDWARD R & ANNE	0178	1701	20		104050		2	520 HERRMANN AVE
BODEN, MICHAEL & VICTORIA	0191	1712	29		116080	08333 00065	2	224 OAK AVE
BODIN SCOTT & GIOVANNIELLO GAIL	0017	203	6		015060	00789 01294	2	743 SHELBY LA
BODRATO, GARY & MARY P.	0115	1104	5		077050		2	541 GRUMAN CT
BOGART, ROBERT W. & BARBARA A	0198	1715	27		122040		2	244 ROCKLAND AVE
BOGART, ROBERT W. & BARBARA A.	0198	1715	26		122030		1	242 ROCKLAND AVE
BOGDA, JOHN G & MARGUERITE	0136	1301	2	CT116			2	116 HOLIDAY LANE
BOGOSIAN, DEMETRIA M	0078	809	26			05071 00779	2	557 SYLVAN RD.
BOHAN, JOHN P & JOAN M	0220	1901	27		137070	08724 00912	2	826 BLAUVELT ST
BOMENTO, PATRICIA	0147	1301.01	2	C228A			2	521 PIERMONT AVE
BONANOS, MICHAEL G. & LAURA J.	0008	106	18		007150	07828 00077	2	655 LONG HILL RD
BONARO, JIMI & DEBRA	0158	1501	39		089050	08048 00509	2	584 ECHO GLEN AVE
BONDY, HAROLD J & MAUREEN	0062	601.03	12.02			09405 00497	2	669 ALEXANDER COURT
BOOTHE, KEVIN & ROSALIE	0160	1501.02	32.03			02960 02112	2	327 SPRING ST
BORDEN, LAURENCE A	0021	301	32		018130	09457 00237	2	808 LORETTA DR
BORETTI, BRETT M & MELISSA	0223	1905	4		139070	02052 02070	2	837 BERKSHIRE RD
BORKOWSKI, BRUCE & HILDEGARD E.	0195	1714	31		119150		2	228 HIGHLAND AVE
BOTTIGLIERI, MICHAEL & DIANA	0038	404	10			07986 00480	2	278 ALPINE CIRCLE
BOTWINICK, KENNETH & TRACY	0087	902	16		061040	08303 00170	2	585 BERNITA DR
BOULANGER, PAUL & LISA	0029	304	8		023030	00166 02110	2	811 LORETTA DR
BOVENSCHULTE, DAVE & KIM	0001	101	10		001090	07841 00281	2	708 BLUE HILL RD
BOWEN, CHRISTOPHER A & NICOLE A	0087	902	18		061060	09179 00001	2	619 DALE CT
BOYAJIAN, AVEDIS & MARY	0042	409	9				2	308 ALPINE CIRCLE
BOYKO, ANDREW & JEAN MARIE	0094	908	9		067130	02275 01255	2	525 BAYLOR AVE
BOZZO, RONALD V & VICTORIA	0153	1301.01	2	C518A		00336 01702	2	521 PIERMONT AVE
BRACCO, THOMAS & JUDITH	0251	2201	18.16		159110	08292 00055	2	524 ALOSIO DRIVE
BRACCONERI, EVAN M & JENNIFER E	0048	504	1		034040	03028 01079	2	769 DRAKE LANE
BRACE, DAVID R & COLLEEN D	0063	602	11		043080	00663 00498	2	643 JAMES LANE
BRADY, NOEL & PISANI, IRENE	0087	902	12		060150	03590 01445	2	561 BERNITA DR
BRAMLEY, JONATHAN & SHAYNA	0142	1301	53.02			00802 02377	2	407 MARK LANE
BRANCHINI, FRANCIS J & DOLORES	0171	1514	14			02245 01803	2	563 ECHO GLEN AVE
BRANDI, LUIGI & CHRISTINE	0237	2101	44		148050	04094 01421	2	724 WILSON CT
BRASILEIRO, JOAQUIM & ROSA ETAL	0264	2209	5		169120	03363 02254	2	179 RICHARD DR
BRAVER, A HAROLD & RHODA	0049	506	8		035130		2	747 DRAYTON PL
BRAVERMAN, P G & CALABRESE, S V	0196	1714	38		120070		2	246 HIGHLAND AVE
BRAYMAN, YAKOV & LORI	0056	515	6			09567 00202	2	416 FALETTI CIRCLE
BRAYTON, DARREN & NICOLE	0163	1503	15		091010	01433 01149	2	577 HAMILTON PL
BREGU, ELTON & ZHOU, YING	0240	2102	27		150150	05516 01559	2	707 WILSON CT
BREITFELLER, ROLAND N & A	0229	2001	25		142090		2	790 TIFFANY AVE
BRENT, DEREK	0110	1001.02	9	CT033		08891 00062	2	33 PINE LAKE TERR
BRESLOW, ALAN & CARA	0118	1106	19		079060	08519 00091	2	474 WHITE BIRCH DR
BRESSLER, ROBERT & MARCIA	0214	1801.02	45				2	247 RIVER DR.
BRETAN, DAVID & HAGEN, ELIZABETH	0187	1710	4		112120	02081 00598	2	229 WILLIAM ST
BRETT, PATRICIA M	0212	1801	38	C037A		08171 00714	2	271 COLLIGNON WAY APT 7A
BRETT, DONALD FRANCIS	0209	1801	38	C001A		05057 00657	2	259 COLLIGNON WAY APT 1A
BREYKIN, DMITRIY & HEATHER	0154	1401	4.02		085110	05251 01897	2	385 SUNSET RD
BRIAN YOUNG LLC	0043	501	12		031010	00032 01365	4A	729 RIVERVALE RD
BRIANO, DANIEL & JOYCE	0038	405	5		028010	08550 00294	2	567 WHITENACK RD
BRILLANTES, RUTH	0191	1712	27		116060	02363 02096	2	220 OAK AVE
BRINK, PETER W. & LAURA M.	0228	2001	17		142020		2	119 COOPERS LANE
BRINSKELE, ERIN & TIMOTHY P	0175	1605	8		101090	01456 00255	2	213 FONDILLER ST

TAXING DISTRICT NO. 53 RIVER VALE

COUNTY NO. 02 BERGEN

NAME OF OWNER ADDITIONAL OWNERS	PAGE NO.	BLOCK NO.	LOT NO.	LOT QUALIF.	ACCOUNT NO.	DEED BOOK	DEED PAGE	CLASS	PROPERTY LOCATION
BRISCOE, PATRICIA JEAN	0239	2102	14		150020	08658	00760	2	724 TIFFANY AVE
BRODERICK, THOMAS F	0162	1502	4		089120	03353	02445	2	595 ECHO GLEN AVE
BRODERICK, THOMAS F	0162	1503	1		090040	03353	02445	1	313 MARTIN ST
BROMBERG, MARK L. & SUSAN G.	0067	801	1		045050	07815	00219	2	715 BEECHCREST DRIVE
BROOKS J AND WINTERS, J & B	0074	806	4		051020	03073	00134	2	573 WITTICH TERRACE
BROPHY, SEAN P & FINAN, LAUREN P	0245	2106	6.01		154120	05494	01907	2	749 TIFFANY AVE
BROWN, ALAN S & ANNE B	0059	601	1.13			08429	00612	2	209 SUNRISE COURT
BROWN, BEVERLY J	0227	1914	3					2	827 ALISON DR
BROWN, THOMAS J	0154	1401	1		085060	04398	01949	2	426 RIVERVALE RD
BROWN, LISA & LEROI & BELITS, A & KYLE	0139	1301	11		082060	05382	00223	2	569 PIERMONT AVE
BROWNE, PATRICK P & LINDA	0072	803	14		048120	02775	02194	2	560 WITTICH TERR
BRUMARU, ALEX & SANDA	0125	1201	6.03			05098	00444	2	15 CASTLE STUART COURT
BRUNELLI, ALEXANDRA A ETAL	0035	403	4		026050	04784	00847	2	606 DELCINA DR
BRUNO KENNETH A & SAETTA CATHERINE	0016	202.01	16.05			02742	00605	2	610 ABBE CT
BRUNO, JAMES A & CHERYL A	0233	2004	22		144150			2	52 RIVERVALE RD
BRUNO, MICHAEL C & EMMA	0015	202	18.01		014120	04840	01757	2	741 ORANGEBURGH RD
BRUPPACHER, RAYMOND & MARY ANN	0140	1301	30		083100			2	375 RIVERVALE RD
BRUZZI, MAURIZIO, & SAHEED, P	0168	1508	19.01		094120	08185	00977	2	553 VICTORY PL
BRYDEN, NEIL & RUTH	0117	1106	13		078150	08306	00708	2	525 REHILL CT
BUCHSBAUM, STEVEN A. & DEBRA	0083	814	23		059030			2	609 KENNEDY CT
BUCKAGE, CHARLEY ANNE	0188	1711	4		113140	09240	00074	2	233 OAK AVE
BUCKALEW, BRUCE	0076	808	3		052100	07815	00967	2	551 THURNAU DR
BUCKLEY, DEBORAH	0132	1301	2			04143	01403	2	10 HOLIDAY CT
BUCKLEY, SCOTT T & LISA A	0031	305	10			01815	02404	2	852 TELLER LANE
BUDA, JOSEPH A	0060	601	1.15			08381	00839	2	201 SUNRISE COURT
BUDAKIAN, HAGOPIG J & M J	0202	1715.01	56		124030			2	615 FAIRWAY TERR
BUDAKIAN, SASHA MADELEINE	0196	1714	36		120050	05161	00415	2	242 HIGHLAND AVE
BUDIL MARIA	0114	1103	4		076060			2	20 ASTER LA
BUEHLER, RUSSELL E. & JO ANN	0075	806	9		051070	07625	00546	2	563 WITTICH TERR
BULDO MICHAEL & DENISE C	0197	1715	3		121090			2	591 CLEVELAND AVE
BULDO, CHRISTOPHER & STEPHANIE	0186	1708	8		111030	07897	00830	2	253 FORD AVE
BULDO, DAWN & RUVO, THERESA	0147	1301.01	2			04747	01040	2	521 PIERMONT AVE
BULDO, IMMACOLATA	0117	1106	5		078060			2	485 REHILL CT
BULDO, JOSEPH & LORRAINE	0197	1715	3.01			08638	00410	2	595 CLEVELAND AVE
BULDO, JOSEPH C & DAWN	0197	1715	2		121080	08991	00455	2	589 CLEVELAND AVE
BULDO, KATHLEEN	0197	1715	3.02			08960	00332	2	597 CLEVELAND AVE
BULDO, MICHAEL & BETH	0261	2206.01	3		166070	01910	00206	2	178 DORETTA ST
BULDO, PHILIP & KARINE	0189	1711	8		114030	08330	00914	2	225 OAK AVE
BULDO, GREGORY J & LINDSAY M	0201	1715	67		124150	04399	00701	2	629 FAIRWAY TERR
BULDO, JANET MARIE	0134	1301	2			04983	01920	2	50 HOLIDAY CT
BUNDOCK, PETER J ANN M	0199	1715	30		122080			2	260 ROCKLAND AVE
BUONOMO, PATRICIA JONES	0223	1905	8		139110	01328	01045	2	845 BERKSHIRE RD
BURKE, BRIAN D & LAUREN M	0074	805	19		050110	00525	01017	2	572 EGAN TERR
BURKE, KEVIN & JENNIFER WOODS-	0029	304	27		024040	01374	00960	2	630 SARGENT RD
BURNE BENJAMIN & ALLEGRETTE SUSANNA	0171	1513	3		097080	02706	01616	2	544 BUCKLEY CT
BURNS THERESA R	0182	1704	10		107120	03013	01824	2	571 HERRMANN AVE
BURNS, ROBERT & DONNA	0220	1901	30			02363	01688	2	808 BLAUVELT ST
BURNS, STEPHEN & NICOLE	0119	1201	2		081020	04357	01504	2	513 RIVERVALE RD
BURNS, STEPHEN & NICOLE	0130	1201	7		081060	04357	01504	1	509 RIVERVALE RD
BURNS, KRISTEN & MICHAEL	0052	510	7		038030	03529	01665	2	514 DORCHESTER DR
BUSCEMI, PETER & KIM	0070	801	29		047050	08473	00787	2	532 PROSPECT AVE
BUSHELL, BARBARA & ALAN	0127	1201	6.03			04936	01380	2	51 WOODMONT CIRCLE
BUSTARD, ROBERT T. & ROSEMARY H.	0042	409	12			07688	00013	2	320 ALPINE CIRCLE
BUTCH LLC	0177	1608	9			09481	00465	1	RIGHT OF WAY
BUTLER, JAMES S & BETH A	0166	1507.02	12		093160	08533	00188	2	621 MAY ST
BUTTIKOFER, MARKUS & LISA DALY	0158	1501.01	45			08293	00771	2	320 SPRING ST
BUTTINO, WILLIAM & PHYLLIS	0093	907	6		066040			2	542 BAYLOR AVE
BUZZELLI, PASQUALE & LOUISE	0165	1507	3		093070	08111	00035	2	311 RIVERVALE RD
BYRNES, RYAN J & BRITTANY	0226	1912	11			03648	01106	2	891 DANIEL DRIVE
CABEZAS, RAUL & MAGDA	0121	1201	6.03			04883	01876	2	169 WOODMONT CIRCLE
CACCIAVILLANI (ETAL), DOMENICK	0167	1508	12.01			09339	00103	2	305 ROCKLAND AVENUE
CACERES, GEORGE L. & ELAINE	0199	1715	44		123060	07669	00020	2	249 THAYER ST
CADORETTE, JASON & SANDRA WEINTHAL	0119	1107	9		080120	03387	00343	2	624 RED OAK DR
CAFARO, JOSEPH J. & CLAIRE	0140	1301	24		083050	07921	00145	2	405 RIVERVALE RD
CAHILL, BRIAN & KATHLEEN	0151	1301.01	2			03213	00478	2	521 PIERMONT AVE
CAIROLI, THOMAS & KAREN	0057	516	2			07808	00493	2	573 FALETTI WAY
CALABRO, ROBERT & ANNETTE	0108	1001.01	9			03370	00588	2	48 PINE LAKE TERR
CALABRO, THOMAS M. & GRACE L.	0158	1501.01	28		088080			2	333 SABIN PL

TAXING DISTRICT NO. 53 RIVER VALE

COUNTY NO. 02 BERGEN

NAME OF OWNER ADDITIONAL OWNERS	PAGE NO.	BLOCK NO.	LOT NO.	LOT QUALIF.	ACCOUNT NO.	DEED BOOK	DEED PAGE	CLASS	PROPERTY LOCATION
CALECA, JOSEPH P & ANISSA	0167	1508	15.01		094070	08690	00376	2	561 VICTORY PL
CALENTI, MAUREEN	0213	1801.01	34		131140			2	740 WESTWOOD AVE
CALI, KENNETH M & DOMINICA	0095	908	18		068070	09648	00291	2	532 FOREST DR
CALI, ROBERTO & ERIKA	0019	301	7		017020	05341	00529	2	687 BLUE HILL RD
CALIFANO, CLAUDIA	0203	1718	7		126060	04492	00040	2	608 WESTWOOD AVE
CALL, ROBERT M & WISEMAN, KATHERINE	0159	1501.02	29		088090	05428	01309	2	352 CEDAR LANE
CALLAGHAN, DONALD	0153	1301.01	2	C510A		05500	00481	2	521 PIERMONT AVE
CALLAGY, SEAN & ZALATAN	0160	1501.04	3			05389	01474	2	575 BROOK AVE
CALLAHAN, KENNETH J	0210	1801	38	C018A		05403	01514	2	265 COLLIGNON WAY APT 3B
CALLEA, JOHN M & SUSAN N	0233	2005	7		145110	01430	00448	2	778 SCOTT DR
CALOGERO, DIANE	0217	1901	2		135110	08600	00642	2	902 WESTWOOD AVE
CAMALI, NADA E & EUGENE J	0123	1201	6.03	C1401		05454	01924	1	141 WOODMONT CIRCLE
CAMERON, KEVIN & PETER, GINA MARIE	0039	405	13		028090	02690	01199	2	584 STELLMAN DR
CAMINNECI, DINA	0093	907	7		066050	00479	00341	2	538 BAYLOR AVE
CAMMAYO, MARIO & GLORIA	0257	2205	3		163040	08331	00735	2	185 DORETTA ST
CAMPANELLI, KAREN M	0249	2201	6		158080	04332	01588	2	193 BECK PL
CAMPBELL, ELISE	0179	1701	25		104080	03387	00472	2	510 HERRMANN AVE
CAMPENOT, ERIC S & JENNIFER F	0060	601	23		041130	01120	00423	2	614 JAMES LANE
CAMPOLI, VALERIE G	0081	812	15		056090	05113	01705	2	558 PROSPECT AVE
CAMPORA, FRANCINE	0264	2208	13		169030	08480	00230	2	605 ROBERGE DR
CAMPOREALE, MICHAEL & BLISS ETAL	0029	304	22		023140	03739	00190	2	610 SARGENT RD
CAMPOREALE, RONALD & MARY	0105	1001.01	2.01	C6008		01977	00249	2	44 CHERRYWOOD CT
CANAAN, CHARLES & MARGITT	0025	302	30.02			02361	01795	2	7 HOIEM COURT
CANCRO THERESA M	0029	304	9		023040			2	815 LORETTA DR
CANDEMIR, DANA MARIE & DENIZ	0190	1712	18		115150	04307	00974	2	205 HIGHLAND AVE
CANIN, MICHAEL M. & THALIA	0248	2110	23		157100			2	759 WESTWOOD AVE
CANNAO, JANICE	0262	2206.01	35		168020	09133	00204	2	629 CARUSO LANE
CANNATA, STEVEN & VANESSA	0245	2106	3		154060	08549	00765	2	110 TERBELL PKWAY
CANNILLO, JOSEPH & LISA	0096	909	4		068150	08730	00890	2	581 FOREST DR
CANNILLO, PAUL	0135	1301	2	CT107		02110	01458	2	107 HOLIDAY LANE
CANTY, PETER & MCGEE, MARGARET	0206	1720	17		128120			2	634 MONTVIEW PL
CAPAWANA, KATHIE TRSTE	0131	1301	2	CT008		04994	01287	2	8 HOLIDAY CT
CAPAZZI, GARY & JESSICA	0102	1001	8		073110	02730	00876	2	607 JOHN ST
CAPUTO, MICHAEL & DENISE	0123	1201	6.03	C1203		05180	01560	2	143 WOODMONT CIRCLE
CARACCIA, MICHAEL & GILDA	0014	113	1		013070			2	629 BLUE HILL RD
CARBOGNIN, ROBERT & LORRAINE	0124	1201	6.03	C1702		05428	00190	1	121 WOODMONT CIRCLE
CARBONE, BRYAN D & ALYSSA	0071	802	3		047080	01482	02058	2	532 WITTICH TERR
CARBONE, REGINA	0204	1719	13		127100	01658	02099	2	630 WESTWOOD AVE
CARCICH, MATTHEW R	0186	1709	14		111140	01791	01806	2	255 ROCKLAND AVE
CARDENAS-DIAZ, MILARYS & DIAZ, GEOVANI	0243	2104	9		152080	04308	01977	2	114 RIVERVALE RD
CARDINALE, PATRICIA	0170	1511	26		096130	08044	00696	2	314 CEDAR LANE
CARDINALI, DIANNE TRSTE	0178	1701	9		103100	04803	01454	2	527 CLEVELAND AVE
CAREY S PACK REV TRUST ETAL	0128	1201	6.03	C4802		04862	00756	2	33 WOODMONT CIRCLE
CARLIN, MICHAEL W & DIANE	0226	1912	5					2	820 ALISON DR
CARLSON, JENNIFER	0098	910	9		069150	03770	01648	2	529 FOREST DR.
CAROLAN, PAMELA	0177	1701	4		103050	02058	00545	2	515 CLEVELAND AVE
CARPENTER, ROBERT R & JANET G	0250	2201	18.03		159110	09633	00184	2	189 OAK AVENUE SOUTH
CARROLL, PATRICIA J.	0218	1901	11		136060			2	854 WESTWOOD AVE
CARROLL, ROBERT	0148	1301.01	2	C312A		00886	00719	2	521 PIERMONT AVE
CARSON, BARBARA	0180	1703	1		106030			2	288 CEDAR LANE
CARTER, EDWARD M & LORETTA	0028	304	3		022130			2	664 WOODSIDE AVE
CARTER, ETHAN J & LINDSAY	0011	110	8		011020	04738	01088	2	622 COBH RD
CARTER, LARRY & AMY	0100	914	3		072050	08554	00512	2	608 WOODLAND CT
CARUCCI, DANA E	0048	504	6		034090	05101	00242	2	770 ROLLING HILL DR
CARUCCI, ROBERT & LAUREN	0179	1702	16		105050	00731	01470	2	569 CLEVELAND AVE
CARUSO, JOSEPH & JAIME	0065	606	3			02542	00719	2	698 ALEXANDER CT
CARUSO, MICHAEL & ALYSSA	0223	1905	7		139100	04406	00849	2	840 CAMBRIDGE RD
CARUSO, ROSALIE & STEPHEN	0092	907	1		065140	05084	00573	2	562 BAYLOR AVE
CARVALHO CESAR & KATHY	0027	303	10		021140			2	611 SARGENT RD
CARVALHO, LUDJANE RODRIGUES	0038	404	13			04003	01804	2	266 ALPINE CIRCLE
CASAMENTO, STEVEN	0209	1801	38	C006A		05223	01102	2	259 COLLIGNON WAY APT 3B
CASHIN, HARRY F III & MARIA	0098	910	18		070090	09586	00021	2	554 GREEN LANE
CASSIDY, ROBERT & CAMILLE SCHULZ	0144	1301.01	2	C108A		00203	02415	2	521 PIERMONT AVE
CASSIDY, TIMOTHY & BARBARA	0154	1401	5		085120			2	382 RIVERVALE RD
CASTILLO, ANDRY	0103	1001.01	2.01	C1006		02163	02279	2	12 CHERRYWOOD CT
CASTRO, ANTHONY & JEAMARIE MARIEN	0086	902	7		060100	05081	01498	2	533 BERNITA DR
CASTRO, MARIA A & NICOLAU, ANA C	0071	803	4		048020	04522	01452	2	711 RIVERVALE RD
CASTRONOVO, THOMAS J. & JANET	0262	2206.01	33		167150	07633	00532	2	637 CARUSO LANE

TAXING DISTRICT NO. 53 RIVER VALE

COUNTY NO. 02 BERGEN

NAME OF OWNER ADDITIONAL OWNERS	PAGE NO.	BLOCK NO.	LOT NO.	LOT QUALIF.	ACCOUNT NO.	DEED BOOK PAGE	CLASS	PROPERTY LOCATION
CATALANO,ANTONIO &JOSEPHINE TRUSTEE	0090	905	3		063090	04763 01604	2	612 BAYLOR AVE
CATANIO, DOREEN	0203	1718	10		126090	00838 00099	2	611 PARK PL
CATTANI, LINDA	0231	2003	2		144040	01027 01217	2	24 RIVERVALE RD
CAUFIELD, JAMES R & HELENE K	0009	107	16		008150	08633 00026	2	627 ANTRIM RD
CAVAGNET, ROBERT & DOLORES	0150	1301.01	2	C405A		02044 02249	2	521 PIERMONT AVE
CEDAR VALE REALTY LLC	0141	1301	41		084060	02552 02175	2	440 CEDAR LANE
CEDAR VALE REALTY LLC	0175	1605	1		101020	02552 02158	2	506 BRYANT PL.
CEGLIA, JOHN & MILINDA S	0139	1301	15		082110	00262 01202	2	589 PIERMONT AVE
CELENTANO, JANET	0240	2102	22		150100	04270 01042	2	717 WILSON CT
CELLA, LORRAINE	0211	1801	38	C033A		05454 01619	2	271 COLLIGNON WAY APT 5A
CENICOLA,CHRISTINE	0111	1001.02	7	CT065		03656 01418	2	65 PINE LAKE TERR
CENSULLO, ROBERT & SIOBHAN	0246	2107	9		155100	08156 00666	2	84 RIVERVALE RD
CERNIGLIA,MARISSA& DELARUE,MICHELLE	0114	1103	6		076080	05329 01983	2	620 ASTER LA
CERRATI, PETER S. & HELEN P.	0170	1511	1		096070	07666 00451	2	516 CLEVELAND AVE
CERRATO, CAROL ANN TRSTE	0247	2109	2		156080	05421 01674	2	114 STUHR PL
CERRUTI, JOHN D & GIUSEPPINA A	0264	2209	4		169110		2	181 RICHARD DR
CERVANTES,CARLOS & PATRICIA D	0085	901	4		059100	04593 01641	2	620 LA MANNA DR
CETRO, THE BARBARA A - TRUST	0015	202.01	9.01			02481 00970	2	618 ABBE CT
CEVA, JOSEPH CARL & JEAN M	0049	506	2		035070		2	757 ROLLING HILL DR
CHADWICK,KATHLEEN E	0176	1605	13		101140		2	508 BRYANT PL
CHAE,KRISTINA S	0037	404	4			04271 00097	2	831 BAILEY RD
CHAINER, TIMOTHY	0212	1801	38	C046A		02053 00022	2	279 COLLIGNON WAY APT 6
CHAIT, MARK I & LINDA ANN	0106	1001.01	2.01	C7003		02190 01268	2	34 CHERRYWOOD CT
CHAKOLA, JOSEPH P & MARYNA	0131	1301	2	CT006		05159 01531	2	6 HOLIDAY CT
CHALIAN, HRAG & TALINE A	0185	1707	21		110130	01109 02440	2	262 FORD AVE
CHAMBERLAIN, ANDREW & NICOLE	0094	908	4		067080	02049 01435	2	545 BAYLOR AVE
CHAMBERS,CHRISTOPHER J & BRITTANY N	0057	515	11			02140 00411	2	396 FALETTI CIRCLE
CHAN, ALLEN & GRIMILDA TRSTES	0071	802	4		047090	04805 00727	2	536 WITTICH TERR
CHAN,ROLYCITO & ARLENE	0064	602	14		043110		2	655 JAMES LANE
CHANG, ANGELA & EDWARD	0106	1001.01	9	CT008		08635 00623	2	8 PINE LAKE TERR
CHANG, JOHN S M & PEARL Y	0201	1715	71.01		125040		2	633 FAIRWAY TERR
CHANG, KEE SANG & KYUNG OK	0064	603	10		044070		2	653 DEBCHAR CT
CHANG, SUNGWON & SHIN, RICHARD	0102	1001.01	2.01	C1003		02199 02483	2	6 CHERRYWOOD CT
CHANG, YUJIN & TAE	0067	801	1.09			02969 00313	2	751 BEECHCREST DRIVE
CHAPMAN, MARK L & JUDITH	0104	1001.01	2.01	C4005		01384 00145	2	49 CHERRYWOOD CT
CHAU, AYMARA	0036	403	19		027050	03992 00253	2	849 ZIBOLD CT
CHAUDRY, ASHFAQ (HUSSAIN) ETAL	0036	403	24		027070	03286 02400	2	859 RIVERVALE RD
CHAVEZ, MATTHEW & ALEXIS	0074	805	21		050130	05486 00817	2	580 EGAN TERR
CHEATHAM, GEOFFREY D. AUDREY A.	0111	1002	4.01				2	596 RIVERVALE RD
CHENG, KWOK TUN & QING ZHU	0192	1713	2		117010	09376 00421	2	210 FONDILLER ST
CHERRYWOOD HOMEOWNERS ASSN, INC	0102	1001.01	2.01			02017 01066	15F	CHERRYWOOD CT
CHI, JAMES & SUNNY LIM	0189	1711	19			08703 00142	2	230 WILLIAM ST.
CHIA CHI CHEN & SHU FENG CHENG	0231	2003	3		144050		2	36 LEONA CT
CHIN, RAYMOND & JENNIFER NOVAK	0118	1106	26		079130	09608 00319	2	617 RED OAK DR
CHIN, STEVEN & GEORGIEFF, I	0025	302	29.02		020090	00969 01304	2	634 ORANBURGH RD
CHLOPECKI, KEVIN & CHRISTINE	0060	601	21		041110	00337 00963	2	606 JAMES LANE
CHO, MYUNG HOON ETAL	0124	1201	6.03	C1601		05534 01076	1	133 WOODMONT CIRCLE
CHO, YOUNG SOO & HAE YOUNG	0226	1914	1			08689 00973	2	819 ALISON DR
CHO,JOSEPH HANYOUNG & MIKYONG K	0083	814	10		058050	04317 00161	2	650 JONES RD
CHO,JUNG JOO & LEE,HO JIN	0121	1201	6.03	C0602		04975 01330	2	166 WOODMONT CIRCLE
CHOE,MARK LEE&KIM KEYOK	0119	1107	3		080060	04331 00195	2	494 REHILL CT
CHOI, EUNJUNG & KIM, SEYOUNG	0239	2102	18		150060	05268 00144	2	725 WILSON CT
CHOI, STEVE YONGHO & YEONAE	0097	909	12.04			03363 01585	2	220 PATRIOT LANE
CHOI, UK & JUNG WOO	0034	402	16.01			07692 00995	2	425 MARGIASSO CT
CHOI, YONGHO & YEONAE	0267	2403	10		172100	01711 01214	2	82 LINDY AVE
CHOUDHARY, SHAMBHUNATH & MISHRA, R	0254	2203	2.07		161030	03428 01630	2	138 GEIGER DRIVE
CHRISTEN, HAROLD L JR	0217	1901	3		135120	08238 00603	2	892 WESTWOOD AVE
CHRISTIANO, M & MARCANTONIO, A	0171	1514	12			01667 01877	2	571 ECHO GLEN AVE
CHRISTIANSEN, JOHN	0238	2101	50		148110	02614 01885	2	701-B WESTWOOD AVE
CHRISTOFIDES, ALEXANDER & GEORGIA	0089	904	6			07807 00561	2	553 DALE COURT
CHUA, LUCY	0244	2105	11		153110	01165 02373	2	109 TERBELL PKWY
CHUCHRA(ETC/TRSTES), JOSEPH	0162	1502	10		090035	09551 00481	2	619 ECHO GLEN AVE
CHUN, BRIAN K & ELIZABETH K	0201	1715	65.01		124140	02596 00971	2	637 CLEVELAND AVE
CHUN, KYUNG & GINA	0091	905	13		064040	05248 00548	2	570 BAYLOR AVE
CHUN, YOUNG H	0074	806	1		050140	00981 02148	2	695 RIVERVALE RD
CHUN,DO HYUN	0125	1201	6.03	C3204		05047 01190	2	3 CASTLE STUART COURT
CHUNG, OH YOUNG & HAE JUNG	0249	2110	23.01		157110	08412 00806	2	758 TIFFANY AVE
CIAMBRONE, FRANCIS A & ADRIAN	0140	1301	19		082150	05480 01063	2	605 PIERMONT AVE

TAXING DISTRICT NO. 53 RIVER VALE

COUNTY NO. 02 BERGEN

NAME OF OWNER ADDITIONAL OWNERS	PAGE NO.	BLOCK NO.	LOT NO.	LOT QUALIF.	ACCOUNT NO.	DEED BOOK PAGE	CLASS	PROPERTY LOCATION
CIANCIO, SAM & RANDI	0051	509	13		037100	02559 02401	2	505 DORCHESTER DR
CILANO, JOSHUA	0216	1805	1		134050	03057 01718	2	276 RIVER DR
CIOCCA, VITO & ELIZABETH ANN	0246	2107	1		155050		2	735 LE CLERC AVE
CIOCIOIA, ALEXANDER & KERRY	0053	511	7		039030	02280 01338	2	558 COLONIAL RD
CIPRIS STEVEN E & DIANE L	0030	304	38				2	834 LORETTA DR
CIRELLI, RACHEL ELYSE	0187	1709	24		112060	04380 01133	2	550 CENTRAL AVE
CLARK, VALERIE M GALES	0229	2001	26		142100	05385 01204	2	786 TIFFANY AVE
CLARKE, JOSEPH L & ISABELLE A	0092	906	16		065050	03072 01897	2	558 FOREST DR
CLARKE, WAYNE & MELISSA	0031	305	6			04193 01115	2	212 GRANEY DR
CLAUDE, JONNI	0165	1507	2		093060	08958 00001	2	618 CLEVELAND AVE
CLEMENTI, CRAIG & ELLEN	0177	1606	11		102090	03422 00594	2	510 OAKLAND AVE
CLEVELAND, ROBERT & CRIVARO, MARY A	0184	1707	9		110020		2	565 ROOSEVELT AVE
CLINE, CHARLES J & SUZANNAH M	0203	1718	6		126050	08092 00136	2	606 WESTWOOD AVE
CLOHESSY, ANN V	0143	1301.01	2	C035G		02967 01546	2	521 PIERMONT AVE
CLOHESSY, ANN V	0153	1301.01	2	C522A		02163 00294	2	521 PIERMONT AVE
CMA PROPERTIES LLC	0208	1801	19		130130	01934 01493	4A	676 WESTWOOD AVE
COCHRANE, JOHN & JANE	0105	1001.01	2.01	C6004		02360 00612	2	52 CHERRYWOOD CT
COCOZZO, ANTHONY & TONI ANN	0197	1714	51		121040	08130 00953	2	222 KOCIEMBA DR
COHEN, BERNICE	0093	907	16		066130	07620 00048	2	536 BERNITA DR
COHEN, CAROL J	0217	1806	8		135040	09526 00130	2	599 FLORENCE RD
COHEN, MARK & DIANE	0252	2201	18.23		159110	07978 00330	2	508 ALOSIO DRIVE
COHEN, PHILIP GARY & LINDA	0126	1201	6.03	C4303		05238 00112	2	64 WOODMONT CIRCLE
COHEN, MARC D. & CAROL N.	0077	809	16		053140		2	645 GREENWAY PL
COHOLAN, ROBERT & ROSE	0191	1712	26				2	216 OAK AVE
COLAIZZI, FRANK A & LORI N	0017	203	5		015050	08749 00218	2	742 SHELBY LA
COLAIZZI, FRANK A & LORI N	0144	1301.01	2	C102A		01651 01043	2	521 PIERMONT AVE
COLE, RUSSELL S & HOOPER, PAUL R	0170	1511	25.01			01719 00420	2	310 CEDAR LANE
COLE, THOMAS & ROSEMARIE	0190	1712	9		115060		2	223 HIGHLAND AVE
COLGAN, SHARON	0090	904	14		063060	00679 01511	2	563 PROSPECT AVE
COLL, JOHN & SILBERFELD, NANCY L.	0229	2001	21		142060	09561 00218	2	89 COOPERS LANE
COLLERY, JAMES & COLLERY JOSEPH	0176	1606	2		102010	07639 00744	2	242 CEDAR LANE
COLLINS, CELESTE G	0155	1401	6		085130	08630 00147	2	386 SUNSET RD
COLLINS, CHRIS J & CHERYL ANN	0071	802	6		047110	07917 00254	2	542 WITTICH TERR
COLON, JAKE	0071	803	7		048050	04889 01617	2	578 WITTICH TERR
COLUMBUS, DANA	0210	1801	38	C010A		04330 00019	2	259 COLLIGNON WAY APT 5B
COMEAU-STEWART, PATRICE A	0035	403	10		026110	03549 00891	2	589 DELCINA DR
COMEAU, AUDREY A	0103	1001.01	2.01	C1010		01995 01931	2	20 CHERRYWOOD CT
COMMERFORD, DARREN & PAMELA	0229	2001	28		142120	09594 00254	2	778 TIFFANY AVE
COMMUNITY EVANGELICAL FREE CHURCH	0155	1401	13				15D	600 & 602 NEW ST
COMMUNITY EVANGELICAL FREE CHURCH	0155	1401	14		086060	07786 00277	15D	604 NEW ST
COMPTON JOHN D & SZYMONIAK, LAURIE	0263	2207	2		168050	00954 01648	2	183 BERGEN PL
CONDEMI, ANTHONY & VITTORIA	0118	1106	22		079090		2	465 WHITE BIRCH DR
CONDON, JOHN & WENDY	0138	1301	2	CT509		05518 01912	2	509 PIERMONT AVE S
CONFREDA, JOSEPH & ANTHONY V	0186	1709	15		111150	03307 02006	2	253 ROCKLAND AVE
CONJOUR, ALEX & MONA	0224	1905	15			01161 00425	2	857 BERKSHIRE ROAD
CONLON, JAMES P & ANN F	0134	1301	2	CT047		08741 00363	2	47 HOLIDAY CT
CONN, ANDREW SCOTT & DANA	0179	1702	11		105010	02296 01659	2	559 CLEVELAND AVE
CONNOLLY (ETAL), MARY A	0203	1718	1		125150	09459 00294	2	208 ROCKLAND AVE
CONNOLLY, BRIAN W. & KATHLEEN A.	0190	1712	14		115110	07947 00734	2	213 HIGHLAND AVE
CONNOLLY, SEAN	0104	1001.01	2.01	C5002		02146 00047	2	72 CHERRYWOOD CT
CONNOLLY, CHRISTOPHER & SCOCA, DEANNA	0052	510	14		038100	04879 01989	2	709 TULIP PL
CONNOLLY, JOSEPH V. & VICTORIA	0084	814	36				2	630 MIDVALE CT
CONRAD, JOHN F. & ELIZABETH A.	0191	1712	33		116120	07791 00377	2	238 OAK AVE
CONROY, JAMES K & MARY JEAN	0163	1503	10		090110		2	584 HAMILTON PL
CONROY, ILENE D	0176	1605	10		101110	08566 00142	2	514 BRYANT PL
CONROY, MARY	0149	1301.01	2	C316A		08194 00571	2	521 PIERMONT AVE
CONSOLINI, KEITH & EVELYN	0073	805	7		049140	08082 00021	2	541 WITTICH TERR
CONWAY, GERALD J. & MARGARET A.	0252	2201.01	7		159110	07746 00027	2	515 ALOSIO DRIVE
CONWAY, WENDY T	0053	511	3		038140	03314 01429	2	574 COLONIAL RD
COOK, JAMES W & LOUISE M	0022	301	36		019020		2	824 ROSE CT
COOK, EDITH A TRUSTEE	0214	1802.01	8		132110	04905 01801	2	280 RIVER DR
COOK, RUSSELL S & JODY TRUSTEES	0232	2004	3		144130	04250 00588	2	771 SCOTT DR
COOPER, BRIAN & LISA	0203	1718	12		126100	02346 01336	2	605 PARK PL
COOPER, MERYL L	0240	2102	26		150140	08094 00247	2	709 WILSON CT
COOPER, PHILIP	0247	2109	4		156090	07941 00961	2	108 STUHR PL
COOTE, LINDA	0257	2205	1.01		163020	09403 00461	2	633 WESTWOOD AVE
COPPA, ROSLYN	0025	302	11		020050	05524 00307	2	679 WOODSIDE AVE
COPPOLA, ALFRED C. & VIRGINIA	0094	908	3		067070		2	549 BAYLOR AVE

TAXING DISTRICT NO. 53 RIVER VALE

COUNTY NO. 02 BERGEN

NAME OF OWNER ADDITIONAL OWNERS	PAGE NO.	BLOCK NO.	LOT NO.	LOT QUALIF.	ACCOUNT NO.	DEED BOOK	DEED PAGE	CLASS	PROPERTY LOCATION
CORALLO, LEONARD & JULIANNE	0063	602	12		043090	03171	00621	2	647 JAMES LANE
CORBETT, GEORGE R. & JOAN M.	0038	405	4		027150	07814	00154	2	563 WHITENACK RD
CORCORAN, MICHAEL E & CATHERINE T	0235	2101	14		146150	01887	01202	2	731 WESTWOOD AVE
CORIO, BRIAN R & KERRA	0063	602	5		043030	09637	00284	2	623 JAMES LANE
CORNERSTONE BIBLE CHURCH INC.	0033	402	9.01			08067	00266	15D	819 RIVERVALE RD
CORONA JR, FELICIANO A & CARMEN C	0206	1721	19		129070	04978	01016	2	224 ROCKLAND AVE
CORRA, THOMAS & SASHA	0094	908	6		067100	05295	00545	2	537 BAYLOR AVE
CORREA, SANDRA	0134	1301	2	CT046		04024	01417	2	46 HOLIDAY CT
CORSO, ADRIANA & PETER	0155	1401	15		086070	04333	01037	2	608 NEW ST
CORTES, JORGE & MARY ANN	0235	2101	15.01		147020	07718	00083	2	179 TERBELL PKWY
CORVO, THOMAS A & LISA M	0197	1714	48		121010	08102	00983	2	227 KOCIEMBA DR
COSGROVE, PETER, PATRICIA & SEAN	0091	906	10		064140	03348	00001	2	581 BAYLOR AVE
COSTA JR, JEFFREY & JILL	0053	511	8		039040	03767	01846	2	561 DORCHESTER DR
COSTA, MICHAEL & ALLISON	0058	517	8			04601	00598	2	552 BARR CT
COSTANTINO, JOHN & ALANNA	0024	302	4		019130	03019	01330	2	645 WOODSIDE AVE
COSTANTINO, NICHOLAS & MARISOL	0216	1804	3		133130	01410	01890	2	617 FLORENCE RD
COSTELLO, DAVID M & ANN MCHUGH	0192	1713	12		117110	08827	00714	2	544 WESTWOOD AVE
COSTELLO, GEORGE B & ANGELA	0241	2103	2.05			07630	00391	2	41 BOCK DR
COSTELLO, ROBERT E & JANET H	0227	2001	5		141040			2	124 STACEY CT
COSTELLO, W & ANEVSKI, SUZY	0038	405	2		027130	08714	00725	2	555 WHITENACK RD
COUGHLIN KEVIN P & IRENE JULIE M	0042	409	14			01581	00155	2	328 ALPINE CIRCLE
COUNTY OF BERGEN	0113	1101	2.01			00474	00207	15C	POPLAR RD
COUNTY OF BERGEN	0265	2301	13		170100	09044	00001	15C	15 RIVERVALE ROAD
COURTNEY, JOHN P	0245	2105	15		153140	09147	00292	2	722 LE CLERC AVE
COVEN, ROGER	0024	302	6		019150	05153	00318	2	653 WOODSIDE AVE
COX, LESLIE R III & JILL M	0035	403	3		026040	07638	00364	2	869 RIVERVALE RD
CRAWBUCK, KEITH & MICHELE	0186	1708	12		111050	08448	00941	2	528 CENTRAL AVE
CRAWFORD, JUNE	0154	1301.01	2	C531A		02460	01080	2	521 PIERMONT AVE
CREAGH, KEVIN & JUNE	0116	1105	4		077140	07658	00570	2	542 GRUMAN CT
CREASEA, MATTHEW & STACIE	0196	1714	43		120110	03109	00338	2	210 KOCIEMBA DR
CREMONESE, MICHAEL J & KATE S	0223	1904	6		139010	02457	00639	2	821 MARSHALL RD
CRESPO, MARIA C	0107	1001.01	9	CT012		08488	00285	2	12 PINE LAKE TERR
CRISCUOLO, FRANK & VIRGINIA	0051	509	9		037070	08176	00322	2	520 AVON COURT
CRISCUOLO, PAUL & DARLENE	0252	2201	18.20		159110	08463	00948	2	514 ALOSIO DRIVE
CROCE, CARLO P & LOU-CHIN TRUSTEES	0042	409	2			02462	00702	2	554 WAYNE DR
CROCE, CHRISTOPHER & SELENA H.	0024	302	3		019120	09577	00033	2	641 WOODSIDE AVE
CROOKS (TRSTES), EDWARD J & ANITA L	0109	1001.02	9	CT011		09234	00215	2	11 PINE LAKE TERR
CROSBY, RONALD G & CHRISTINE M.S.	0079	810	11		054140	00757	00683	2	578 LOCKHAVEN DR
CSATAY, LASZLO & LAURA J.	0102	1001	3		073060	07935	00160	2	610 RIVERVALE RD
CUBALA, JOHN & CARSMAN, DAIDRA	0072	803	8		048060	01806	02126	2	574 WITTICH TERR
CUCCINELLO JR, ALBERT L	0109	1001.02	9	CT007		08475	00788	2	7 PINE LAKE TERR
CUITE, DANIEL & MARGARET	0185	1707	14		110060			2	562 ELIZABETH AVE
CULLEN, JOSEPH	0012	111	4		011090	00906	00737	2	629 COBH RD
CUNNINGHAM, MATTHEW & KATHLEEN F	0025	302	27		020070	02539	02264	2	648 ORANGEBURGH RD
CURL, WILLIAM & MARY ANNE	0189	1711	13		114080			2	548 BRYANT PL
CURLLEY, KEVIN M & JEAN M	0260	2206	40		165140			2	658 CARUSO LANE
CURRY, JACK & PAMELA	0112	1002	9		075040	01268	01689	2	624 HARING FARM CT
CURTIN, JAMES J & JOAN P	0148	1301.01	2	C306A		01977	00413	2	521 PIERMONT AVE
CURTIN, KEVIN M	0173	1602	27		099100	01604	00506	2	180 DEMAREST AVE
CURY, CHRISTOPHER J & KRISTEN E	0046	502	22		032040	02937	01828	2	597 COLONIAL RD
CUSACK, JOHN & JULIE C/O MIKE TREACY	0143	1301.01	2	C072G				2	521 PIERMONT AVE
CUSATI THOMAS G	0013	112	1		012130			1	WYOMING AVE
CUTI, JOHN & DYAN	0034	402	16.04			02469	00727	2	428 MARGIASSO CT
CZM PROPERTY LLC	0208	1801	18		130120	09613	00301	4A	678 WESTWOOD AVE
D'ALESSANDRO, JAMES & SUSAN	0133	1301	2	CT040		08214	00599	2	40 HOLIDAY CT
D'ALISERA, FAUSTINA	0053	511	10		039060	03919	00052	2	569 DORCHESTER DR
D'ANDREA, RICHARD & CATHERINE	0173	1602	13		098130	00907	01399	2	255 CEDAR LANE
D'ANDREA, RICHARD & CATHERINE	0173	1602	25		099090	00907	01399	1	CEDAR LANE - REAR
D'ARDUINI, CHRISTOPHER & MELINA	0076	808	1		052080	01061	01751	2	662 RUSSEL SNOW DR
D'AURIZIO, THOMAS & PATRICIA	0264	2208.01	16		169050			2	164 GEIGER DR
D'ELIA, ALBERT & STEPHANIE	0205	1720	13		128080	08800	00181	2	228 THAYER ST
D'ELIA, LAURA & CENTINARO M	0205	1720	12		128070	08388	00898	2	232 THAYER ST
D'ERCOLE, WILLIAM & LEOVICH, DREW	0013	112	3		012150	03010	01112	2	690 WICKLOW WAY
D'EREDITA, JOHN & JESSICA	0005	103	9		005010	04243	01050	2	659 ATHLONE TERR
D'ONOFRIO, DINO & ELKE	0082	814	3		057130			2	603 THURNAU DR
D'URSO, CRAIG & CLARE	0037	404	6			05161	00767	2	294 ALPINE CIRCLE
DA 187 LLC	0260	2206	17		165070	02883	01484	4A	187 RIVERVALE RD
DABAGHIAN, J. & NERCESSIAN, V	0252	2201.01	4		159110	07737	00189	2	543 ALOSIO DRIVE

TAXING DISTRICT NO. 53 RIVER VALE

COUNTY NO. 02 BERGEN

NAME OF OWNER ADDITIONAL OWNERS	PAGE NO.	BLOCK NO.	LOT NO.	LOT QUALIF.	ACCOUNT NO.	DEED BOOK	DEED PAGE	CLASS	PROPERTY LOCATION
DABEE, HAIM & GORT, SUSAN	0034	402	21		025130	07695	00773	2	590 WHITENACK RD
DACOSTA, JOSE	0221	1902	16		138036	09558	00119	2	881 WESTWOOD AVE
DACPANO, KATHRYN & ROMMEL	0138	1301	2	CT515		00386	02314	2	515 PIERMONT AVE S
DAGES II, CHARLES L & KATHY T TRSTES	0069	801	12.13			04237	00124	2	607 PETERSON FARM COURT
DAHL, KEITH JOSEPH & AMY FRANCES	0016	202.01	16.03			03319	01587	2	608 ABBE CT
DALCERO, GEORGE R. & VERONICA	0243	2104	4		152030			2	136 RIVERVALE RD
DALEY, BRIAN J & LINDA	0004	102	14		004050	08150	00926	2	873 TELLER LANE
DALMAR, THOMAS E & CLAUDIA C	0239	2102	17		150050			2	727 WILSON CT
DALTON, JAMES J & KATE E	0012	110	10		011040	02049	02214	2	695 WICKLOW WAY
DALTON, JAMES P & GENDZYL S	0261	2206.01	12		167010	10760	00409	2	645 DONNA CT
DALVA, DANIELA	0258	2205	19		164020	03651	01105	2	626 ROBERGE DR
DALVI, MILIND J & ASHWINI	0174	1604	3			09554	00193	2	507 BRYANT PL
DAMIS JOHN E JR & THORSLAND MARNEY	0136	1301	2	CT113		01809	02073	2	113 HOLIDAY LANE
DANCU, JOHN	0089	904	5		063020	02926	00912	2	608 DALE CT
DANIEL, RONI & SHARON	0069	801	12.09			08834	00186	2	612 PETERSON FARM COURT
DANIELS LUCILLE A	0144	1301.01	2	C115A				2	521 PIERMONT AVE
DANK DANIEL & MERLE	0201	1715.01	49		123110			2	610 SLOAT PL
DANO, DANTE & JUNE	0018	204	9		016100	07714	00937	2	715 CHALMERS CT
DANZIGER G E & F L TRUST	0153	1301.01	2	C516A		03143	00905	2	521 PIERMONT AVE
DARAKJIAN, FRANCES & ALEXIS & PAUL	0055	513	6			05395	00244	2	598 FALETTI WAY
DARLENE LESCH-PALMER	0133	1301	2	CT035				2	35 HOLIDAY CT
DAVARIS, JOANN & BILL	0088	903	6		062020	01087	00850	2	595 SUNNY HILL TERR
DAVE, AMIT & O'BRIEN, RUTH	0164	1505	1		091150	01942	00449	2	599 ROSE ST
DAVENPORT, LISA L & LEONE, JEFFREY T	0155	1401	19		086110	05452	00486	2	618 NEW ST
DAVID, JANET & KESSLER, SHARYN	0128	1201	6.03	C5001		04884	01132	2	11 ST ANDREWS CIRCLE
DAVID, JONATHAN & JACLYN	0085	815	7			01947	01287	2	758 BEECHCREST DRIVE
DAVIDOFF, MARK	0265	2301	12		170090	00256	01698	2	73 RIVERVALE RD
DAVIDSON, THOMAS A & ALEA	0024	301.01	54.01			04366	00210	2	862 RIVERVALE RD
DAVIDSON, TODD & ELIZABETH	0226	1912	13			01262	00408	2	836 ALISON DRIVE
DAVIDSON, ANDREW F & JANET M	0127	1201	6.03	C4603		04932	00276	2	47 WOODMONT CIRCLE
DAVIS GEORGE R & PATRICIA A	0161	1502	1		089080			2	310 ROCKLAND AVE
DE CICCIO, BARBARA E	0003	101	37		003050	03154	02220	2	652 ATHLONE TERR
DE CROCE, ALFRED & NORMA	0154	1301.01	2	C526A		07888	00840	2	521 PIERMONT AVE
DE JOIE, JOHN	0107	1001.01	9	CT022		03189	01024	2	22 PINE LAKE TERR
DE LA ROSA, MATTHEW J & BRIANNE	0018	204	6		016070	01559	01862	2	712 CHALMERS CT
DE LOS SANTOS, EDWARD & YOHANA	0068	801	4		045080	05031	00639	2	520 WITTICH TERR
DE MAYO, BRUNO A & DINA M	0088	903	3		061140	08542	00794	2	613 SUNNY HILL TERR
DE PAOLA, JOHN & MELANIE M.	0002	101	27		002100			2	720 ORANGE CT
DE PAOLA, MARK & VANWESTERVELT, SUSAN	0003	101	34		003020	04897	01705	2	636 ATHLONE TERR
DE RISO, MICHAEL A & ANN R TRUSTEE	0191	1712	30		116090	04277	01777	2	232 OAK AVE
DE SANTIS, GAETANO & MELODY	0246	2106	22.01		154150	07649	00756	2	752 LE CLERC AVE
DE STEFAN, DWIGHT & ANESKO, KATHLEEN M	0008	107	1		008010	05469	01496	2	619 MAPLE ST
DE VINCENZO, L & TALARICO, M	0157	1402	8			08094	00662	2	619 NEW ST
DE WITT, DARRIN E	0240	2102	30		151030	09213	00257	2	701 WILSON CT
DEAN, ROBERT R & JENNIFER P TOMEI	0242	2103	10.03			04004	01761	2	133 RIVERVALE RD
DEANGELIS, AUSTIN	0142	1301.01	2	C002G		05163	00447	2	521 PIERMONT RD
DEANGELIS, AUSTIN	0145	1301.01	2	C119A		05024	01422	2	521 PIERMONT AVE
DEARAUJO, MATTHEW & CHRISTIE	0011	109	5		010070	03362	00806	2	664 COBH RD
DEATS, MARK R & ROSELYN M	0175	1605	6		101070	02906	00350	2	219 FONDILLER ST
DEBARI, STEPHANIE & OLIVERAS, O L	0078	810	1		054040	04732	00651	2	569 THURNAU DR
DEBIASIO, JOHN & LYNN	0112	1002.01	2		074120	08158	00780	2	570 RIVERVALE RD
DEBLOCK, RYAN & JACQUELINE M	0078	809	17		053150	03674	00583	2	641 GREENWAY PL
DECANDIA, MARIA E & PORKKA, THOMAS E	0191	1712	23		116040	07732	00423	2	210 OAK AVE
DECARLO, FRANCIS	0224	1906	6			04950	00974	2	857 CAMBRIDGE RD
DECOTIIS, AMY	0051	509	1		036140	05120	01078	2	531 DORCHESTER DR
DECOTIIS, TRACY	0054	512	8		040020	00752	01143	2	557 COLONIAL RD
DEEG, GREGORY & MARY	0073	805	2		049090			2	551 WITTICH TERR
DEER JR, BRIAN L & KENNEDY, LAUREL L	0028	303	16		022050	03540	01493	2	800 RIVERVALE RD
DEER, BRIAN L JR. & ALINE F.	0028	303	16.01		022060	07876	00065	2	800 RIVERVALE RD
DEFABIIIS, STEVEN M	0210	1801	38	C012A		04124	01992	2	259 COLLIGNON WAY APT 6B
DEFERRIRE-DUFFY NANCY & DUFFY SEAN	0224	1906	3		139150	01975	00483	2	837 CAMBRIDGE RD
DEFILIPPO, JOHN	0254	2202	31			01748	02385	2	561 WESTWOOD AVE
DEFILIPPO, JOHN	0255	2203	6		161070	04503	01539	2	565 WESTWOOD AVE
DEFILIPPO, JOHN J.	0174	1604	10		100070			2	530 WESTWOOD AVE
DEFLORIO, ROSARIO A	0166	1507	18		093220	05120	01940	2	626 MAY ST
DEGNAN, DANIEL J & DAO VUONG	0263	2208	7		168110	00635	01577	2	125 BROOKSIDE AVE
DEIS, KERRI	0216	1804	5		133150	04365	00984	2	269 RIVER DR
DEL MAGE, CHRISTOPHER & KIMBERLY	0248	2110	20		157050	02670	01276	2	743 WESTWOOD AVE

TAXING DISTRICT NO. 53 RIVER VALE

COUNTY NO. 02 BERGEN

NAME OF OWNER ADDITIONAL OWNERS	PAGE NO.	BLOCK NO.	LOT NO.	LOT QUALIF.	ACCOUNT NO.	DEED BOOK PAGE	CLASS	PROPERTY LOCATION
DEL PRETE, LOUIS & ELAINE	0220	1901	33			07675 00746	2	790 MATTNER CT
DEL SANTO, KENNETH & LINDA	0138	1301	2	CT507		01685 02366	2	507 PIERMONT AVE S
DEL SANTO, LINDA	0073	805	5		049120		2	545 WITTICH TERR
DEL VALLE, PATRICK	0053	511	13		039090	04837 00887	2	581 DORCHESTER DR
DELJANIN, AZRET & BAHTIJA	0159	1501.02	30		088100	03900 01757	2	370 CEDAR LANE
DELLA PESCA, MARK & GERALYNN	0170	1511	27		096140	08668 00897	2	330 CEDAR LANE
DELLANOCE, LAWRENCE & GLORIA	0128	1201	6.03	C4902		04991 01221	2	3 ST ANDREWS CIRCLE
DELLOSO, DANIEL A	0188	1711	1		113110	05296 00501	2	245 OAK AVE
DEMAIO, JAMES L. & DONNA J.	0022	301	39		019050	07951 00715	2	836 ROSE CT
DEMAJ, MUSA	0116	1106	1.01			03418 02196	2	487 REHILL COURT
DEMARCHI, KENN J	0250	2201	17		159050	02737 00812	2	545 WESTWOOD AVE
DEMARTINI, JOHN M. & HELEN M.	0088	903	8		062040	08788 00265	2	525 BERNITA DR
DEMEO, SUZANNE BARATTA	0234	2101	4		146050	09388 00355	2	701 WESTWOOD AVE
DEMETRAL MARGO J	0172	1602	4		098030		2	70 DEMAREST AVE
DEMIGLIO, RONALD D & LINDA H	0107	1001.01	9	CT020		04888 00194	2	20 PINE LAKE TERR
DEMORCY, STEVENS & NAOMI BENJAMIN-	0254	2203	2.02		161030	04622 01987	2	142 HIGHLAND COURT
DEMYDOV, VICTOR	0123	1201	6.03	C1303		05261 01795	2	142 WOODMONT CIRCLE
DEN HARTOG BETTY L.	0101	1001	1		073040		2	602 POPLAR RD
DENIS RIVER VALE LLC	0209	1801	20		130140	05339 01919	4A	680-688 WESTWOOD AVENUE
DENNIS M GLAVEY REVOCABLE TRUST	0018	204	4		016050	03010 00824	2	726 SHELBY LA
DENTATO, PATRICK & CAROLYN	0078	810	3		054060	03538 00015	2	577 THURNAU DR
DEOLIVEIRA, LINDA & FERNANDO	0258	2205	10		163080	04209 00014	2	195 DORETTA ST
DEPALMA, STEPHANIE & GUIDA, JONATHAN J	0197	1715	4		121100	05231 00120	2	601 CLEVELAND AVE
DEPAOLA JR, JOHN M & ASHLEY C	0002	101	18		002010	04621 00356	2	725 ORANGE CT
DEPROSPERO, JAMES A. & LISA A.	0045	502	19		032010	08641 00400	2	763 RIVERVALE RD
DEROBERTIS, PAOLO & FRANCESCA	0235	2101	15		147010	09591 00036	2	175 TERBELL PKWAY
DERSIMONIAN (ETAL), JEAN	0227	2001	6		141050	00268 02209	2	120 STACEY CT
DESANTIS, PETER & GAIL	0203	1719	1.01		126130	03334 02348	2	214 INTERGLEN AVE
DESIC, SANEL & AJIDA	0061	601	32		042070	05474 01097	2	650 JAMES LANE
DESOMMA, MICHELLE L	0114	1102	5		075100	09336 00157	2	23 ASTER LANE
DESPOSITO, WILLIAM	0238	2102	1		149060	07691 00550	2	696 TIFFANY AVE
DEUBLER RAY PETER & TEODORA	0214	1802	7		132100		2	628 BLAKENEY PL
DEUTSCH, JOSEPH & ALLISON SHALE	0084	814	29			04456 01458	2	637 MIDVALE CT
DEUTSCH, KEVIN & SARA	0092	906	17		065060	02476 01005	2	562 FOREST DR
DEVARAKONDA, RAGHURAM & KANCHAN	0094	907	18		066150	01542 00617	2	544 BERNITA DR
DEVASSY, GEORGE P & LEENA MARY	0020	301	20		018010	05280 00436	2	712 ORANGEBURGH RD
DEVITT, KYLE & STEPHANIE	0006	105	2		006030	05442 00061	2	628 LONG HILL RD
DEWALD, RICHARD R	0240	2102	21		150090		2	719 WILSON CT
DEXTER, TARA	0196	1714	37		120060	04086 00210	2	244 HIGHLAND AVE
DHARAM & JEET LLC	0204	1719	5.01		127020	09554 00224	2	209 RIVERVALE RD
DI BARI, ANTHONY F & LESKY, DINEEN	0140	1301	23		083040	07713 00634	2	409 RIVERVALE RD
DI MARIA, CHARLES & CARA	0164	1505	7		092040	02001 01529	2	606 WILMA ST
DI PERI, RAPHAEL	0231	2002	18		144010		2	100 COOPERS LANE
DI RADO FAUSTO B & DEBRA ANN	0004	103	3		004100		2	640 DORISKILL CT
DI TRANI, VINCENT & MARILYN	0188	1711	5		113150		2	231 OAK AVE
DIAZ, DAISY	0062	601.03	12		041030		2	645 RITA DRIVE
DIAZ, CHRISTOPHER J & WENDY C	0046	503	6		032120	02618 00282	2	782 DRAKE LANE
DIAZ, WALDO & DIANE	0112	1002	6.01		075010	09070 00300	2	610 HARING FARM CT
DIAZ, NOEL & AMBAR	0087	902	17		061050	03533 00240	2	593 BERNITA DR
DIBARTOLOMEO, MICHAEL & CHRISTINA	0237	2101	46		148070	02344 00791	2	728 WILSON CT
DIBRANGO, LEONARD	0149	1301.01	2	C317A		07921 00258	2	521 PIERMONT AVE
DICKER, PAUL M & BETTY Y	0252	2201.01	1		159110	07976 00008	2	549 ALOSIO DRIVE
DIDONATO, JOSEPH A & MAUREEN	0009	108	3		009040		2	672 MONTGOMERY LANE
DIEGMANN, STEPHANIE	0219	1901	18		136130	04967 00038	2	816 WESTWOOD AVE
DIEHL, DENISE	0129	1201	6.03	C5102		04859 00215	2	21 ST ANDREWS CIRCLE
DIFEO, LINO	0008	106	15		007120	00826 02424	2	639 LONG HILL RD
DIFFENDAL, THOMAS J & DOROTHY S	0024	301.01	52				2	859 TELLER LANE
DIGERATU, FLORIN & PETRONELA	0097	910	5		069110	09553 00478	2	545 FOREST DR
DIGGINS, JOSEPH L & KIMBERLY A	0090	905	2		063080	04827 01289	2	620 BAYLOR AVE
DIGIACOMO, JAMES P & CAROL A	0163	1503	18		091040		2	585 HAMILTON PL
DILIBERTO, MAURIZIO & MARYANN	0227	2001	3		141020		2	119 STACEY CT
DILLER, FRANK W & ANN F	0162	1502	9		000300		2	601 ECHO GLEN AVE
DILONE, FRANKLIN & NORMA RIVAS	0177	1701	1		103030	03187 01716	2	507 CLEVELAND AVE
DIMEGLIO, ANTHONY JOHN & MARY	0077	809	10		053080		2	557 EGAN TERR
DIMEOLA, MICHAEL	0175	1605	2		101030	03060 01671	2	228 CEDAR LANE
DIMITRY, EHREN & LORI A	0010	108	12		009130	08292 00235	2	651 COBH RD
DINANI, MUSTAFA & SAKINA	0062	601.03	11.04		041020	02252 00981	2	663 RITA DRIVE
DINELLA, ELYSE	0068	801	10		045140	02138 01646	2	496 WITTICH TERR

TAXING DISTRICT NO. 53 RIVER VALE

COUNTY NO. 02 BERGEN

NAME OF OWNER ADDITIONAL OWNERS	PAGE NO.	BLOCK NO.	LOT NO.	LOT QUALIF.	ACCOUNT NO.	DEED BOOK PAGE	CLASS	PROPERTY LOCATION
DINICOLA, FRANCESCA	0081	813	9		057030	00877 00570	2	608 THURNAU DR
DINNEBEIL, JEANNE L	0103	1001.01	2.01	C1005		02274 00046	2	10 CHERRYWOOD CT
DIOMEDE, ANTHONY J & MICHELLE	0047	503	13		033040	08750 00460	2	714 TULIP PL
DIORIO, STEPHEN & LISA	0073	805	4		049110		2	547 WITTICH TERR
DIPAULO, JEFFREY & ERIN	0064	603	3		043150	03303 02281	2	633 DEBCHAR CT
DIPAULO, FRANK & LINDA	0097	910	1		069070	03830 01195	2	573 GREEN LANE
DIPIAZZA JR, JOSEPH ANTHONY&PIERA	0238	2101	62.01			03764 01645	2	155 TERBELL PKWAY
DISCEPOLO, RICHARD & DIANE	0013	111	18		012080		2	614 ANTRIM RD
DISTEFANO, ROBERT & KIM LEE	0003	101	31		002140	00889 01931	2	687 MONTGOMERY LA
DOBRE, EDUARD C & RALUCA L	0086	902	3		060060	09618 00035	2	618 SUNNY HILL TERR
DOBSON, PAUL & DEBRA	0116	1104	8		077080	08003 00943	2	554 RIVERVALE RD
DODU, ION & PANFIL, SORINA	0015	202	3.01		014030	05236 00123	2	745 ORANGEBURGH RD
DOHENY, PATRICK C & JOAN	0263	2208	11		169010		2	613 ROBERGE DR
DOHERTY, KATHERINE & BRENDAN	0042	409	6			04309 00608	2	313 HANNA RD
DOHRMANN, DOROTHY	0173	1602	20		099060		2	229 CEDAR LANE
DOLAN, DANIEL J & SAMANTHA C	0069	801	12.15			04407 00251	2	603 PETERSON FARM COURT
DOLBER, ROBERT & FRANCINE MINTZER-	0124	1201	6.03	C3003		05050 01918	2	21 CASTLE STUART COURT
DOLGOFF, JASON & MINDY	0164	1503	21		091070	00839 01795	2	580 CLEVELAND AVE
DOLIANITIS, CONSTANTINE & SAVANNAH	0081	813	10		057040	01835 01153	2	612 THURNAU DRIVE
DOMBKOWSKI, KEITH E	0179	1701	26		104090	02658 01149	2	298 CEDAR LANE
DONAHOE, GERALD G & MARISSA	0187	1709	22		112050	04894 01218	2	554 CENTRAL AVE
DONAHUE, GINA	0072	804	1		048150	02368 01849	2	513 WITTICH TERR
DONAHUE, KEVIN & CAROLYN, H/W	0206	1721	20		129080	07631 00411	2	230 ROCKLAND AVE
DONAHUE, THOMAS	0261	2206.01	9		166130	00821 01208	2	657 DONNA CT
DONATO, JOSEPH A & DONNA ELLEN	0054	512	5		039140		2	569 COLONIAL RD
DONIGIAN, DANA & SCOTT & ALLYN	0150	1301.01	2	C403A		05134 01490	2	521 PIERMONT AVE
DONLEAVY, MARGARET	0115	1103	9		076110		2	617 STANLEY PL
DONNELLY, JON M & PAMELA V	0100	914	2		072040	05088 01978	2	604 WOODLAND CT
DONNELLY, MAUREEN D	0148	1301.01	2	C307A		03939 01428	2	521 PIERMONT AVE
DONNELLY, PATRICK & TARA	0245	2106	5.01			02737 01509	2	745 TIFFANY AVE
DONOFRIO, THOMAS & DENISE	0038	404	8			09592 00116	2	286 ALPINE CIRCLE
DONOHUE CHRISTOPHER & MARIA C	0035	403	5		026060	03289 00432	2	602 DELCINA DR
DONOHUE-RYAN, MARY ANN T	0222	1903	10			04327 00431	2	859 WESTWOOD AVE
DONOVAN, JENNIFER & JOHN & BONNIE	0182	1704	6		107090	04901 01800	2	559 HERRMANN AVE
DOOLAN, JOSEPH & FABIOLA RUIZ	0158	1501	35		089010	09429 00047	2	626 ECHO GLEN AVE
DOONAN, PATRICK K. & MICHELLE	0183	1704	21		108060	08067 00307	2	550 ROOSEVELT AVE
DORFMAN, GREGORY & TRACY	0128	1201	6.03	C4702		04942 00588	2	41 WOODMONT CIRCLE
DORN, WILLIAM E. & CARLA M.	0017	203	3		015030		2	734 SHELBY LA
DOUGHERTY, EDWARD & LAURA J	0215	1803	44		133100	08483 00783	2	278 RIVERVALE RD
DOUGHERTY, MARY B & WASIELEWSKI, E C	0106	1001.01	9	CT006		05150 00679	2	6 PINE LAKE TERR
DOUGLASS, CALVIN R	0204	1719	2		126140	08463 00553	2	620 WESTWOOD AVE
DOVI, CHRISTINE L	0259	2206	8		164130	01558 00076	2	188 DORETTA ST
DOVLATYAN, NERSES & ANAHIT	0013	111	17		012070	04106 01291	2	610 ANTRIM RD
DOWNS, EDWARD F & DEBORAH S	0236	2101	30.12			00894 01981	2	641 ALACCI WAY
DRAKAKIS CONSTANTINE & CATHERINE B	0165	1506	9		092140		2	608 CLEVELAND AVE
DRAKONTIDES, ALYSIA ETAL TRUSTEES	0206	1720	20		128150	04479 01937	2	1 WINADA PL
DREES, KAREN	0097	910	8		069140	02314 01617	2	533 FOREST DR
DRESCHER, RICHARD & CUMMINGS, K	0089	904	4.01		063010	08903 00043	2	553 PROSPECT AVE
DROSOS, CHRIS & MARY	0067	801	1.07			04775 01667	2	743 BEECHCREST DRIVE
DROSTE, ANDREAS H & MAUREEN	0264	2208.01	15		169040	08471 00184	2	165 GEIGER DR
DUARTE, JORGE & ANTONIA ENCARNACION	0017	203	9		015090	00873 01785	2	731 SHELBY LA
DUFFUS, CHRISTOPHER & PAMELA G.	0050	507	6		036090	00031 00081	2	804 ARCADIA PL
DUFFY, BRIAN & MAURA T	0105	1001.01	2.01	C6010		01528 00985	2	40 CHERRYWOOD CT
DUFFY, CONAL F & BOOCK, MELISSA R	0248	2110	16.01		157010	05152 00833	2	132 TERBELL PKWAY
DUFFY, JOHN & NICOLETTE BLISS	0199	1715	43		123050	04867 00970	2	245 THAYER ST
DUGGAN, JOSEPH R & DOLORES	0027	303	4		021080		2	642 WOODSIDE AVE
DUHAMEL, JOANNE C	0196	1714	39		120080	09478 00318	2	248 HIGHLAND AVE
DUKAJ, LAMIAA	0224	1906	1		139130	02237 01494	2	829 CAMBRIDGE RD
DULGER, ANI	0179	1702	12		105020	05134 00707	2	561 CLEVELAND AVE
DUNKEL, LORNA & ERIC	0241	2103	4.06			01601 01889	2	32 BOCK DR
DUNKEL, JOSEPH	0206	1720	15		128100	04911 00949	2	626 MONTVIEW PL
DUNN, DAVID & JESSICA	0189	1712	1			04034 00559	2	241 HIGHLAND AVE
DUNN, JON M.H.	0049	505	6		035040	07749 00305	2	773 ROLLING HILL DR
DUNN, MATTHEW J & BRYNN L	0090	905	1		063070	01778 01801	2	575 RIVERVALE RD
DUNN, PHILIP M. & SUSAN E.	0227	2001	4		141030		2	123 STACEY CT
DUNNE, DEBBIE	0067	801	1.10			00549 01305	2	755 BEECHCREST DRIVE
DUNPHY, CRAIG G	0151	1301.01	2	C418A		09126 00213	2	521 PIERMONT AVE
DUPREZ, STEPHEN & TENHOEVE, CHRISTINE	0256	2204	14		162070	04562 01648	2	592 BAKER CT

TAXING DISTRICT NO. 53 RIVER VALE

COUNTY NO. 02 BERGEN

NAME OF OWNER ADDITIONAL OWNERS	PAGE NO.	BLOCK NO.	LOT NO.	LOT QUALIF.	ACCOUNT NO.	DEED BOOK	DEED PAGE	CLASS	PROPERTY LOCATION
DURAKOVIC,MUSTAFA&NAZIRE&MERIME	0234	2005	9		145130	03448	01372	2	770 SCOTT DR
DYGA, ADAM & ALEKSANDRA MAMORSKA-	0180	1702	26		105130	03449	01677	2	562 HERRMANN AVE
DYKOWSKY, DONNY & ELISE	0034	402	16.05			02950	01202	2	432 MARGIASSO CT.
DYMOND, RANDI S.	0063	602	10		043070	08146	00261	2	639 JAMES LANE
DZURETOVIC, ARSIM & SADIJE	0215	1803	38		133040	05309	00010	2	625 BLAKENEY PL
EASTLAKE GAIL P	0013	111	16		012050			2	606 ANTRIM RD
ECHEVERRY,CESAR F	0249	2201	1		158030	04975	00171	2	525 WESTWOOD AVE
ECKEL,TERRENCE & MCCARTNEY,GLORIA	0014	113	4		013100			15F	647 BLUE HILL RD
EDDY,TARA&KAY,DEENA&SHAW,MATHEW TR	0111	1001.02	9	CT063		05035	00658	2	63 PINE LAKE TERR
EDER, THEODORE M & IVY C	0024	301.01	53			00816	00171	2	863 TELLER LANE
EDGEWOOD GOLF COURSE RLTY ASSOC LLC	0119	1201	6.01		081050	03800	00341	4A	449 RIVERVALE RD
EDWARDS J., KENNEDY M & EDWARDS B	0256	2204	3		161120	02635	01133	2	603 WESTWOOD AVE
EDWARDS, KURTIS ETAL	0246	2106	26.02		155030	01533	02009	2	103 IVY LANE
EDWARDS, THOMAS R & DOMENIQUE	0022	301	43		019090	05089	01003	2	732 ORANGEBURGH RD
EFMAN, ANNA TRUSTEE	0147	1301.01	2	C222A		02461	00583	2	521 PIERMONT AVE
EFMAN, ELLA TRSTE	0151	1301.01	2	C419A		03283	01365	2	521 PIERMONT AVE
EFMAN, FYODOR TRUSTEE	0147	1301.01	2	C223A		02461	00656	2	521 PIERMONT AVE
EGAN EDWARD III & DEBORAH	0185	1708	1		110140			2	523 ELIZABETH AVE
EGAN,DENISE CILLO TRUSTEE	0002	101	28		002110	04701	01065	2	724 ORANGE CT
EGGLINGER, TARA	0032	401	1			05198	00292	2	313 HIGH RD
EHRLICH,TODD & DEBRA	0002	101	24		002070	04546	00959	2	708 ORANGE CT
EILBACHER, CAROLYN E	0106	1001.01	6		074040	08341	00603	2	608 JOHN ST
EILINGER, FREDERICK & CAROL	0194	1714	17		119010	02057	00791	2	209 ROCKLAND AVE
EILINGER, GREGORY	0171	1514	13			05075	00428	2	567 ECHO GLEN AVE
EIMER, MARY JANE	0135	1301	2	CT066		05187	01470	2	66 HOLIDAY CT
EITEN, JONATHAN;ETAL	0020	301	18		017140	07648	00571	2	736 ORANGEBURGH RD
EKTIK, SERDAR & SEDA	0118	1106	25		079120	04718	00140	2	621 RED OAK DR
ELENA ROMM 2017 GIFT TRUST	0100	914	9		072080	02855	00301	2	605 WOODLAND CT
ELIOPOULOS, CHRISTOPHER P & AUDRA E	0222	1903	8			09039	00359	2	848 BERKSHIRE RD
ELKAREH, OLIVER & YU, LINDA	0121	1201	6.03	C0502		04887	00210	2	171 WOODMONT CIRCLE
ELLIOTT, THOMAS C & CAROL S	0117	1106	14		079010	01817	01330	2	522 REHILL CT
ELLIS,JANIS	0122	1201	6.03	C1102		05044	01032	2	152 WOODMONT CIRCLE
ELLNER SUSAN	0108	1001.01	9	CT038		08381	00736	2	38 PINE LAKE TERR
ELLNER, ALYSSA	0057	517	4			01994	02059	2	561 BARR CT
ELSHAER MOHAMMED & HASSAN MAHA W	0080	812	9		056060	02188	01297	2	574 PROSPECT AVE
ELY, JULIE C	0215	1803	6		133020	02999	02125	2	602 FLORENCE RD
EMMICH, RICHARD & LINDA ANNE	0114	1102	10		075150			2	39 ASTER LA
EMYLAN PROPERTIES LLC	0260	2206	19		165090	04872	00276	2	181 RIVERVALE RD
ENAX,ELISSA	0246	2106	26.01		155020	04775	01974	2	107 IVY LANE
ENDRESEN, DEBORAH & ERIC	0246	2107	8		155110			2	80 RIVERVALE RD
ENG, YUE MON & VANDY	0009	107	7		008070	09508	00463	2	608 BLUE HILL RD
ENGLISH, LINDA	0255	2203.02	4			01319	00126	2	145 GEIGER DR
EPSTEIN, FREDERICK & LINDA	0112	1002	8		075030	07981	00642	2	625 POPLAR RD
EPSTEIN, LEONARD & MARCIA	0056	515	10			07905	00683	2	400 FALETTI CIRCLE
EPSTEIN, MICHAEL B & PATRICIA R	0092	906	19		065080	08098	00720	2	574 FOREST DR
ERB, MANUEL & EVA	0147	1301.01	2	C216A		07916	00509	2	521 PIERMONT AVE
ERB,EVA	0143	1301.01	2	C016G		03552	01359	2	521 PIERMONT AVE
ERBER,RANDI H & JEREMY S	0219	1901	14.03			03726	00713	2	216 KEENAN COURT
ERICKSEN, MARK & DIANE	0079	811	1		055030	08271	00356	2	569 LOCKHAVEN DR
ERNST,FREDERICK G & DIANE D	0028	303	20		022100			2	633 ARBOR CT
ERRICO, ANTHONY D JR	0235	2101	30.04					2	609 ALACCI WAY
ERSTLING,ALEXIS OLIVERI	0065	604	4			04990	01498	2	699 ALDEN CT
ESCALANTE, ALONSO & JENNIFER	0192	1713	6		117050	05060	01638	2	547 BRYANT PL
ESCONDON, RICHARD L & LAURA G	0087	902	15		061030	09133	00441	2	579 BERNITA DR
ESKINAZI FAMILY TRUST	0209	1801	38	C003A		09029	00303	2	259 COLLIGNON WAY APT 2A
ESPOSITO FLORENCE	0187	1710	5		112130			2	227 WILLIAM ST
ESPOSITO, ANTONIO & MARIA	0149	1301.01	2	C324A		02731	01889	2	521 PIERMONT AVE
ESPOSITO, DAWNE	0014	113	8		013140	03154	00530	2	880 TELLER LA
ESPOSITO,ANTONIO & MARIA	0192	1713	10					2	550 WESTWOOD AVE
ESQUEU, MARCEL & DENISE	0091	906	3		064070	09260	00261	2	611 BAYLOR AVE
ESSLINGER, KARL F.	0169	1510	8		096010	08044	00789	2	304 SPRING ST
ESTUPINAN, EDWARD & KAREN	0051	509	8		037060			2	516 AVON COURT
ETLINGER, ARI & AMANDA	0267	2403	8		000000	01508	01247	2	95 PINE ST.
EURO MS LLC	0020	301	14		017090	05476	00108	2	692 ORANGEBURGH ROAD
EVANS, JAMES & LAURA	0221	1902	3.01			09137	00287	2	892 DANIEL DRIVE
EVANS, JENNIFER	0112	1002.01	2.03		075010	02514	01719	2	617 HARING FARM CT
EVANS, RONALD & YOKO	0233	2005	1		145050	01756	00196	2	114 IVY LANE
EVI,FRESKAKIS TRUSTEE	0225	1911	3			03550	01613	2	788 DANIEL DR

TAXING DISTRICT NO. 53 RIVER VALE

COUNTY NO. 02 BERGEN

NAME OF OWNER ADDITIONAL OWNERS	PAGE NO.	BLOCK NO.	LOT NO.	LOT QUALIF.	ACCOUNT NO.	DEED BOOK PAGE	CLASS	PROPERTY LOCATION
FABIANO, LORRAINE & NICHOLAS	0221	1902	18			07823 00374	2	880 DANIEL DR
FAHEY, KATHLEEN F TRSTE	0172	1602	3		098020	05514 00055	2	50 DEMAREST AVE
FAKAZIS, IOANNIS	0217	1806	11		135070	09653 00309	2	262 RIVERVALE RD
FALAH, RAKAN & DANA	0183	1706	3		109010	04513 00464	2	525 ROOSEVELT AVE
FALCO, FRANK & ANNA	0257	2204	17		162100	04206 01617	2	188 RICHARD DR
FALCON,IFRAIN & ANDREA	0223	1905	10				2	858 CAMBRIDGE RD
FALCONE, DANIEL	0075	806	12		051100	08722 00636	2	557 WITTICH TERR
FALCONER, HARRY & LAURI	0048	504	10		034130	08820 00536	2	765 DRAKE LANE
FALESTO, FRANK & JENNIFER	0033	402	13		025050	00586 01602	2	529 TRACK LA
FALKOFF, GIL & JENNIFER	0072	803	15		048130	01325 01667	2	558 WITTICH TERR
FALL, KENNETH & KRISTEN	0096	908	27			03744 00148	2	519 FOREST COURT
FALLACARO, ADAM & NICOLE	0021	301	21.02		018020	03694 01840	2	720 ORANGEBURGH RD
FALLON, KIMBERLY & MERKER, BRETT	0112	1002.01	2.05		075010	04635 00110	2	562 RIVERVALE RD
FALLON, SEAN T & JULIE A	0205	1720	3		127130	01713 00418	2	617 SLOAT PL
FAN, STEVE Y. & LYNN	0091	906	9		064130	07698 00357	2	587 BAYLOR AVE
FANAROFF, SHARON	0063	602	13		043100	05198 00590	2	651 JAMES LANE
FAND, LEAH & MATTHEW TRSTES	0242	2103	10.02			05071 01900	2	137 RIVERVALE RD
FANDUIZ, JENNIFER N	0172	1602	11.01			04333 01955	2	281 CEDAR LANE
FANO,JOHN M & ROSEMARIE	0199	1715	40		123020		2	633 CLEVELAND AVE
FANTAUZZI,JENNA &BURNETT,KENNETH	0215	1803	5		133010	04544 00115	2	604 FLORENCE RD
FARINA, VIVIANNE	0042	409	4			09029 00098	2	305 HANNA RD
FARINELLI, JOSEPH A & WENDY	0072	803	13		048110		2	564 WITTICH TERR
FARLEY, GEORGE & MAUREEN	0230	2002	8.02		143075	08757 00716	2	78 COOPERS LANE
FARLEY, SEAN & HEYCIL SINAI	0022	301	42		019080	01784 02369	2	824 LORETTA DR
FARRELL, ELIZABETH	0184	1707	2		109110	03413 01167	2	545 ROOSEVELT AVE
FARRELL, HENRY	0083	814	19		058140	05411 00835	2	598 PROSPECT AVE
FARRINGTON, RONALD W.	0177	1608	6		102150	07948 00656	2	223 CEDAR LANE
FASOLAS, ATHENA	0137	1301	2	CT485		08939 00444	2	485 PIERMONT AVE S
FAULISE,PAUL & KAREN A	0098	910	11		070020		2	524 GREEN LANE
FAUSAK,DUANE	0053	511	11		039070	04885 01077	2	573 DORCHESTER DR
FAVORITO, JOSEPH & LAURA	0067	801	1.02			00730 00330	2	723 BEECHCREST DRIVE
FAYNBERG, ROMAN & VICTORIA	0057	516	4			03220 00116	2	565 FALETTI WAY
FEBISH,JANIS	0210	1801	38	C015A		03886 01722	2	265 COLLIGNON WAY APT 2A
FEDER, GREGORY & RACHEL	0053	511	9		039050	08574 00078	2	565 DORCHESTER DR
FEELEY, BRIAN A & JEANNE P	0035	402	26			08598 00412	2	517 TRACK LANE
FEI, PHILIP & LI, YI	0202	1717	3.01		125080	00774 00232	2	605 MONTVIEW PL
FEILER, LAWRENCE J & DEBRA S	0067	801	1.01			08062 00097	2	719 BEECHCREST DR.
FEINMAN, RITA KEUHNELIAN	0194	1714	14.01		118130	01178 00923	2	218 KOCIEMBA DRIVE
FELDFOGEL, HOWARD J & LESLIE G	0025	302	29.03			03966 00222	2	11 HOIEM COURT
FELDMAN, BORIS & OLGA	0094	908	7		067110	03799 01650	2	533 BAYLOR AVE
FELDMAN, BRUCE A. & PAMELA	0096	909	7		069030		2	569 GREEN LANE
FELDMAN,JASON & DANIT	0242	2103	10.06			04898 01339	2	121 RIVERVALE RD
FELDSTEIN, DANIEL A & MELISSA C	0103	1001.01	2.01	C2006		01898 01835	2	11 CHERRYWOOD CT
FERENCEVYCH,MARK & VIRGINIA	0189	1711	11		114060		2	215 OAK AVE
FERGUSON, HAROLD	0148	1301.01	2	C304A		01950 00970	2	521 PIERMONT AVE
FERGUSON, NEIL T & IRENE	0086	902	2.01		060050		2	533 PROSPECT AVE
FERNANDEZ JR, TIRSO & TEJEDA, E M	0093	907	3		066010	03437 00061	2	554 BAYLOR AVE
FERNANDEZ, LEONARDO & ROSA	0145	1301.01	2	C129A		01401 00602	2	521 PIERMONT AVE
FERNANDEZ, MARIA L	0152	1301.01	2	C507A		05373 00511	2	521 PIERMONT AVE
FERNANDEZ,J D & MITTLEHAMMER,L A	0257	2204	16		162090	04829 00327	2	585 WESTWOOD AVE
FERNHOFF, ALEX	0238	2101	52		148130	02730 02093	2	728 TIFFANY AVE
FERRARA, DONALD & JOANNE	0220	1901	28		137080	00639 02110	2	811 BLAUVELT ST
FERRARA, JOHN & CONCETTA	0100	914	7				2	609 WOODLAND CT
FERRARA, JOHN & MARIA	0133	1301	2	CT038		00716 00435	2	38 HOLIDAY CT
FERRARA,JOHN&GIAMBONA,CARMELA	0177	1608	2		102120	04058 01759	2	209 CEDAR LANE
FERRARI, JAMES T & CHERYL A	0092	906	15		065040	08618 00184	2	554 FOREST DR
FERRARO, DONNA	0162	1503	5		090060	04831 01989	2	305 MARTIN ST
FERRONE, GEORGE	0089	904	9			02394 02269	2	552 DALE COURT
FICALORA,GIUSEPPE	0020	301	17.01		017110	03597 00270	2	705 BLUE HILL RD
FIELDER, MELANIE A	0151	1301.01	2	C421A		02025 02093	2	521 PIERMONT AVE
FIGUEROA,ORLANDO& MIGENES ELIA E	0082	814	4		057140	03707 01580	2	599 THURNAU DR
FILACANEVO, JAMES & ELAINE	0210	1801	38	C019A		03868 01584	2	265 COLLIGNON WAY APT 4A
FILACANEVO, JOSEPH & MEGHAN	0073	805	8		049150	02326 00268	2	537 WITTICH TERR
FILLIS, DAVID M & AILISH A	0024	302	2		019110	01988 00053	2	637 WOODSIDE AVE
FILON, YVONNE	0157	1402	12			09235 00326	2	616 BRIAN CT
FINBLOOM, ALAN M & KAREN S	0031	304	41			01388 00401	2	219 GRANEY DR
FINCH, ROBERT & JACQUELINE	0237	2101	34		147100	08489 00330	2	704 WILSON CT
FINE, HERBERT L	0152	1301.01	2	C427A		03363 01776	2	521 PIERMONT AVE

TAXING DISTRICT NO. 53 RIVER VALE

COUNTY NO. 02 BERGEN

NAME OF OWNER ADDITIONAL OWNERS	PAGE NO.	BLOCK NO.	LOT NO.	LOT QUALIF.	ACCOUNT NO.	DEED BOOK PAGE	CLASS	PROPERTY LOCATION
FINE,THEDA RUTH	0152	1301.01	2				2	521 PIERMONT AVE
FINGER, RONALD & NADINE	0125	1201	6.03	C428A			2	5 CASTLE STUART COURT
FIGORE, STEPHEN M & KRISTEN R	0260	2206	45	C3203	166030	05057 01612	2	630 CARUSO LANE
FIGORELLI, JACK & IZABELA	0131	1201	9		081080	03789 01897	2	521 RIVERVALE RD
FIRDOUSHI, ZANNATUL	0160	1501.04	4			09471 00388	2	571 BROOK AVE.
FISCHBEIN, MICHAEL & ELISHA	0058	518	8			04680 00859	2	403 FALETTI CIRCLE
FISCHER DAVID K & CAROLYN L	0028	303	18		022080	00297 01858	2	638 ARBOR CT
FISCHER, JEFFREY & LAUREN	0057	516	8			03801 00613	2	546 EDWARD ST
FISCHER, ROBERT & NANCY	0169	1510	11		096040	01755 00036	2	292 SPRING ST
FISCHKELTA, DAVID & CHARISSA	0090	905	5		063110	03254 02060	2	604 BAYLOR AVE
FISCHKELTA, RICHARD & CLAIRE	0188	1711	2		113120	07970 00229	2	241 OAK AVE
FISH, DERRICK SCOTT & KAITLIN VIRGINI	0242	2103	10.08			04348 01743	2	113 RIVERVALE RD
FISHER, HAROLD J & FRANCES A	0181	1703	12		106120	02686 01141	2	529 HERRMANN AVE
FISHMAN, MATTHEW & LISA	0097	910	3		069090	03318 01069	2	555 FOREST DR
FITZPATRICK, KATHLEEN & ROBERT	0192	1713	5		117040	04829 00590	2	545 BRYANT PL
FIX, LAUREL A	0202	1717	15		125140	00658 00686	2	212 ROCKLAND AVE
FLAHERTY, JOHN T	0104	1001.01	2.01	C3005		03082 01007	2	29 CHERRYWOOD CT
FLANIGAN, PETER J & PAMELA K	0094	907	20		067020	03521 00626	2	554 BERNITA DR
FLANNERY, MICHAEL V JR & ANDREA K	0221	1903	1		138040		2	800 MARSHALL RD
FLEISHER, TOBY & SIDNEY TRSTES	0108	1001.01	9	CT040		04903 00736	2	40 PINE LAKE TERR
FLEMING, SEAN & CARA	0183	1705	6		108130	04646 00444	2	516 CEDAR PLACE
FLICKINGER, KENNETH J & RACHEL	0100	913	10		071140	02318 00432	2	586 BERNITA DR
FLORENTINE INC.	0265	2301	7				4A	97 RIVERVALE RD
FLORES, CARLOS M & EILEEN M	0163	1503	7		090080	08369 00286	2	301 MARTIN ST
FLORES, DANIEL & JUDITH	0168	1509	6		095070	07556 00264	2	332 SABIN PL
FLORIO, JAMES & MEGAN	0081	813	7		057010	03756 01874	2	600 THURNAU DR
FLUGGER, MICHAEL E & NOREEN B	0167	1507.02	13		093170		2	617 MAY ST
FLYGE, ERIC & JAMIE MARIE	0171	1512	7		097050	05128 01063	2	324 SPRING ST
FLYNN, JAMES & ROSELINE	0060	601	26		042010	02454 01814	2	626 JAMES LANE
FLYNN, TIMOTHY	0210	1801	38	C021A		02708 00376	2	265 COLLIGNON WAY APT 5A
FOGEL, BRIAN M & MEREDITH B	0110	1001.02	9	CT035		08851 00261	2	35 PINE LAKE TERR
FOLKERS, ERIC & JOANNE M	0011	109	4		010060	07644 00888	2	668 COBH RD
FONDACO, DERRICK A	0211	1801	38	C034A		03053 00617	2	271 COLLIGNON WAY APT 5B
FONTANA, KATHERINE & ANTHONY	0039	405	21		029020	02863 00466	2	552 STELLMAN DR
FONTAO, ANDRES & CADOPPI, VERONICA	0161	1501.05	1			01616 00022	2	580 BROOK AVE
FORCELLATI MARCO & IOLANDA	0023	301.01	48				2	843 TELLER LANE
FORCELLATI, FERNINADO & DONNA	0029	304	12		023070	08056 00280	2	823 LORETTA DR
FORD ANNE MARIE	0147	1301.01	2	C225A			2	521 PIERMONT AVE
FORD, COLIN	0002	101	26		002090	03537 00898	2	716 ORANGE CT
FORNATALE, M.J. & EISIMONT, W.S.	0207	1721	21		129090		2	234 ROCKLAND AVE
FORNAZOR, JOHN D. & MARGARET	0139	1301	12.01		082080	07847 00033	2	575 PIERMONT AVE
FORTE, MARIO & OLGA	0147	1301.01	2	C219A		05025 01593	2	521 PIERMONT AVE
FOSTER, ERIC	0002	101	19		002020	05438 01359	2	721 ORANGE CT
FOSTER, KAREN JEAN	0151	1301.01	2	C423A		08773 00918	2	521 PIERMONT AVE
FOTI, THOMAS & DAWN	0064	603	7		044040	08980 00010	2	649 DEBCHAR CT
FOUAD, SAMIR & MARIA CRISTINA G	0259	2206	9		164140	01392 00001	2	194 DORETTA ST
FOUR EVERGREEN LLC	0209	1801	38	C007A		03187 02123	2	259 COLLIGNON WAY APT 4A
FOWLER, BRIAN A & HAWK, CAROL A	0069	801	12.11			03015 01769	2	611 PETERSON FARM COURT
FOWLER, JOHN J & MARIA	0125	1201	6.03	C3201		05044 00213	2	9 CASTLE STUART COURT
FOX, CEKI	0188	1711	6		114010	08817 00163	2	229 OAK AVE
FOX, MEREDITH & HARTIGAN, THOMAS	0115	1104	6		077060	04209 01856	2	547 GRUMAN CT
FRALEIGH, WILLIAM J. JR. BARBARA A.	0188	1710	12		113050		2	220 FONDILLER ST
FRANCESCHINI (TRSTE), REMO	0221	1903	2		138050	09132 00470	2	804 MARSHALL RD
FRANCIS, DAVID & DAVID, SINI	0128	1201	6.03	C4901		04975 00095	2	36 WOODMONT CIRCLE
FRANCISCO, JESSICA & SAUNDERS, BRIAN	0002	101	29		002120	04315 00693	2	695 MONTGOMERY LANE
FRANCO, CLAUDIO & FIGINI, VALENTINA	0007	106	2		006140	05243 01466	2	628 BLUE HILL RD
FRANK JR, DOUGLAS & LEANN	0157	1402	16			05259 00833	2	617 BRIAN CT
FRANK, BARRY	0058	517	7			04941 01092	2	549 BARR CT
FRANK, MICHELE BETH & DARIN	0120	1201	6.03	C0102		04938 00074	2	187 WOODMONT CIRCLE
FRANK, SALLY	0128	1201	6.03	C4804		04919 00868	2	29 WOODMONT CIRCLE
FRANKLIN, MICHAEL J & PAULINE M	0196	1714	46		120140	09577 00304	2	219 KOCIEMBA DR
FRANZESE, CHRISTOPHER & ALLISON	0249	2110	24		157120	03004 00812	2	765 WESTWOOD AVE
FRAZER, FRANKLYN R & KATHLEEN M	0162	1503	2		009050	08446 00636	2	309 MARTIN ST
FREAY, ALEJANDRO D & VALENCIA, O&M	0184	1707	6		109140	04353 00155	2	557 ROOSEVELT AVE
FREDA REALTY LLC	0207	1801	9		130030	08754 00759	4A	220 RIVERVALE RD
FREEDMAN, HELENE	0056	515	9			08705 00306	2	404 FALETTI CIRCLE
FREIER, BARBARA & DEBORAH TRSTES	0106	1001.01	9	CT004		05473 01016	2	4 PINE LAKE TERR
FRIDMAN, NEIL & MICHELLE	0193	1714	2.07		117150	04824 00688	2	553 CENTRAL AVE

TAXING DISTRICT NO. 53 RIVER VALE

COUNTY NO. 02 BERGEN

NAME OF OWNER ADDITIONAL OWNERS	PAGE NO.	BLOCK NO.	LOT NO.	LOT QUALIF.	ACCOUNT NO.	DEED BOOK PAGE	CLASS	PROPERTY LOCATION
FRIEDBERG, MARK J. & SHARRY	0056	515	1				2	372 FALETTI CIRCLE
FRIEDEL, HAROLD G & BERTHA	0060	601	22		041120		2	610 JAMES LANE
FRIEDHOFF, LAWRENCE T. & BETH M.	0119	1201	1		081010		2	525 RIVERVALE RD
FRIEDKIN, DAVID S & CHRISTINE	0112	1002.01	2.01		075010	00247 01253	2	601 HARING FARM CT
FRIEDLANDER, LAWRENCE J	0136	1301	2	CT112		08108 00177	2	112 HOLIDAY LANE
FRIEDMAN, KENNETH B & SANDRA J	0005	103	7		004140	08332 00750	2	672 BLUE HILL RD
FRIEDMAN, PHILIP & DALE	0005	104	2		005080		2	624 BIRCH AVE
FRIEND, NANCY A - TRUSTEE	0076	808	6		052130	01954 00396	2	656 RUSSEL SNOW DR
FRISINA, NATALE & ABITBOL, SANDRA	0103	1001.01	2.01	C2002		02976 00268	2	3 CHERRYWOOD CT
FROSCO, DONNA	0107	1001.01	9	CT026		04497 01406	2	26 PINE LAKE TERR
FROSCO, JACQUELINE	0107	1001.01	9	CT024		00297 00866	2	24 PINE LAKE TERR
FUJII, KEIICHI & EZOE, YUKIKO TRSTES	0136	1301	2	CT111		04849 00650	2	111 HOLIDAY LANE
FULFS, ROBERT J	0133	1301	2	CT034		01961 01868	2	34 HOLIDAY CT
FULLAM ANTHONY & PONDELICK ALISON	0240	2102	24		150120	03023 00712	2	713 WILSON CT
FULLAM, DANIEL & MEGAN	0261	2206.01	4		166080	02432 00317	2	180 DORETTA ST
FULLAM, JEFFREY & JANICE	0166	1507	16		093200	09112 00414	2	618 MAY ST
FULLAM, NELSON J.	0152	1301.01	2	C502A			2	521 PIERMONT AVE
FUTTERMAN, LISA	0133	1301	2	CT036		09642 00005	2	36 HOLIDAY CT
GABACCIA, GARY & SUSAN	0120	1201	6.03	C0202	081050	05088 01682	2	186 WOODMONT CIRCLE
GABRIEL MOKTAR & CARMEN	0164	1503	24				2	589 HAMILTON PL
GAD, REMON E	0085	901	2		059080	05225 00811	2	628 LA MANNA DR
GADALETA, MICHAEL G & ANNA L	0067	801	1.08			05092 00441	2	747 BEECHCREST DRIVE
GADSEN-WILLIAMS, MICHELLE	0122	1201	6.03	C0902		05006 00005	2	158 WOODMONT CIRCLE
GAGLIOTTA, SABRINA	0242	2103	4.08			00815 00150	2	25 BOCK DR
GAILING, ERIC & JENNIFER	0197	1714	50		121030	04790 00883	2	231 KOCIEMBA DR
GAL-BEN ASSOC C/O F.GALASSO-STURMF	0204	1719	3		126150	08714 00181	4A	650 WESTWOOD AVE
GALASSO, DIANE L	0002	101	16		001140	04348 00775	2	776 ORANGEBURGH RD
GALASSO, PETER	0163	1503	12		090130	09235 00138	2	578 HAMILTON PL
GALASSO, VINCENT L & CILIA A ETALS	0134	1301	2	CT044		04309 00562	2	44 HOLIDAY CT
GALATT, DAVID E & RACHEL B.K	0034	402	16.02			00874 01372	2	421 MARGIASSO CT
GALBRAITH, JEAN J&LOPEZ, JOHN J JR	0143	1301.01	2	C076G		08957 00420	2	521 PIERMONT AVE
GALBRAITH, JEAN J&LOPEZ, JOHN J JR	0150	1301.01	2	C402A		08962 00341	2	521 PIERMONT AVE
GALLAGHER, GUY & ANNETTE	0100	914	5		072070	08466 00364	2	616 WOODLAND CT
GALLAGHER, SCOTT & KAREN	0131	1301	2	CT004		07636 00846	2	4 HOLIDAY CT
GALLIONE, THOMAS & MARISA	0256	2204	12		162050	01187 01687	2	600 BAKER CT
GALLO, JOSEPH J & CALLIE J	0065	604	6			04269 01350	2	689 ALEXANDER CT
GAMBINO, ANDREW & KATHLEEN	0011	110	1		010100	00708 00966	2	650 COBH RD
GAMBOURG, ELENA, ROMAN & PAUL	0072	803	9		048070	02329 01627	2	572 WITTICH TERR
GANEO RICHARD & DONNA	0036	403	25		027080		2	855 RIVERVALE RD
GANGERI, JEFFREY & MARY	0108	1001.01	9	CT058		02019 00882	2	58 PINE LAKE TERR
GANNAIO, JOHN & LISA	0262	2206.01	31		167130	01822 00966	2	645 CARUSO LANE
GANZ, ERIC M. & REBECCA J.	0142	1301	55		085050	08791 00331	2	446 CEDAR LANE
GANZ, SCOTT & SABRINA	0097	909	12.03			08064 00146	2	214 PATRIOT LANE
GAO, XUAN & FENG, RAN	0085	901	3		059090	00309 02424	2	624 LA MANNA DR
GARBACCIO, PAUL & DIANE	0228	2001	8.02		141070	04677 00454	2	813 WESTWOOD AVE
GARBARINO, STEPHEN J & DANA M	0178	1701	10		103110		2	529 CLEVELAND AVE
GARCIA-TRAVIESO, BEATRIZ	0122	1201	6.03	C1103		05011 01762	2	150 WOODMONT CIRCLE
GARCIA, CARROLL & MICHELE OLSZEWSKI	0117	1106	12		078140	00464 02121	2	521 REHILL CT
GARCIA, JUAN & SARAY, LINA	0248	2110	16		156150	04278 00534	2	737 WESTWOOD AVE
GARDINER, ADAM S & FLAVIA J	0214	1802	5		132080	04209 01398	2	620 BLAKENEY PL
GARDY, H HUGH & SANDRA A	0052	510	8		038040		2	518 DORCHESTER DR
GARFINKEL, PAUL C & SCHEPISI, HOLLY	0248	2110	22.01		157090	08700 00374	2	754 TIFFANY AVE
GARG, DAVE-ANAND N & PREETI D	0093	907	2		065150	00273 01773	2	558 BAYLOR AVE
GARGIULO, WAYNE & SUZANNE M.	0248	2109	6		156100	07815 00035	2	105 PAUL PL
GARRETT, EDWARD M & ANNEMARIE	0006	105	6		006070	08812 00278	2	620 MAPLE ST
GARRITY, THOMAS & ANNE	0162	1502	5.01		089135		2	615 ECHO GLEN AVE
GARZINO, NUNZIO & ANITA	0109	1001.02	9	CT001		02831 01954	2	1 PINE LAKE TERR
GASKIN, STEPHEN & CARLEEN J.	0185	1707	13		110050	08819 00488	2	566 ELIZABETH AVE
GASPAROVICH, ANTHONY R ETAL/TRSTES	0101	915	5		072150	05225 01074	2	611 LA MANNA DR
GASPAROVICH, JOHN T	0257	2204	20		162130	00791 00402	2	178 RICHARD DR
GATHANI, MEGHNA V& CHITRANG, SHAH	0001	101	11			05165 00148	2	659 PRIMROSE LANE
GATMAITAN, RICO & CATHERINE	0043	501	13			04226 01824	2	574 SCARANGELLA CT
GATTO FRANK M & CARMELA	0092	906	23		065120		2	598 FOREST DR
GEBOLYS, JEFFREY F&SIWAK, MILENA K	0142	1301	46		084110	03793 00136	2	559 PIERMONT AVE
GEFFNER, EVAN A & JULIA A	0057	517	5			09583 00036	2	557 BARR CT
GEHM, JAY & KATHLEEN	0156	1402	4				2	310 RIVERVALE RD
GEHSAN, CAROL D	0038	404	9				2	282 ALPINE CIRCLE
GEISSLER, LORI ANNE	0166	1507.01	9		093130	00482 02360	2	612 CLEVELAND AVE

TAXING DISTRICT NO. 53 RIVER VALE

COUNTY NO. 02 BERGEN

NAME OF OWNER ADDITIONAL OWNERS	PAGE NO.	BLOCK NO.	LOT NO.	LOT QUALIF.	ACCOUNT NO.	DEED BOOK PAGE	CLASS	PROPERTY LOCATION
GELLER, WARREN N & KRISTIN	0127	1201	6.03	C4405		05243 00526	2	52 WOODMONT CIRCLE
GENDRON, MARK W & KATHERINE F	0038	404	12			03763 00548	2	270 ALPINE CIRCLE
GENSLER, THOMAS	0184	1706	7		109040	01862 02338	2	535 ROOSEVELT AVE
GENTILE, JOSEPH ETALS	0266	2301	18		170150	04791 00281	2	640 PASCACK AVE
GENUA, MARY ANN	0137	1301	2	CT491		08748 00765	2	491 PIERMONT AVE S
GEORGALLAS, THEODORE M. & ANNABELLE	0113	1002.02	8		075010	07737 00417	2	630 HARING FARM CT
GEORGATOS, METAXAS & MARTILLO, MARILYN	0070	801	28		047040	04717 01969	2	534 PROSPECT AVE
GEORGE, DANA & MARINA	0142	1301	50		084150	02855 00583	2	545 PIERMONT AVE
GEORGE, SIBY & MOLLY	0088	903	2		061130	08495 00250	2	619 SUNNY HILL TERR
GERACI, MICHAEL & STICKLE, JULIET	0263	2208	10		168150	05532 00977	2	617 ROBERGE DR
GERAN, FRANCIS J & GENEVIEVE B	0226	1912	3				2	821 LEE CT
GERHARDT, IRA F & AMY I	0033	401	24			02076 00777	2	317 HIGH ROAD
GERMINARIO, GAETANO & ALYSSA	0089	904	3		062140	04131 00216	2	616 DALE CT
GERULDSSEN, ARTHUR & FAITH	0245	2106	6		154110		2	76 LE CLERC AVE
GETLER, MICHAEL J	0148	1301.01	2	C309A		09526 00263	2	521 PIERMONT AVE
GETSOS, ARGIRI & KATHLEEN	0245	2106	4		154070	03476 01273	2	84 LE CLERC AVE
GGT PARTNERS LLC	0019	301	6			03336 01048	2	683 BLUE HILL ROAD
GHYGLIOTTI, FRANCISCO & BLANCA E	0110	1001.02	9	CT039		04791 01913	2	39 PINE LAKE TERR
GIAMBONA, VINCENT & KRISTEN	0156	1402	2		087050	01661 01769	2	302 RIVERVALE RD
GIAMPAGLIA, ADAM & BURD, NATALIE N	0229	2001	24		142080	01493 01808	2	794 TIFFANY AVE
GIANNOTTI, JOSEPH A. & AVIVA	0250	2201	18.02		159110	07897 00502	2	553 WESTWOOD AVE
GIANNOTTI, MATTHEW S KANTOR & ADRIENN	0005	103	8		004150	04953 00061	2	676 BLUE HILL RD
GIARAMITA, HALEY & LOUGHRAN, JOHN J II	0118	1106	18		079050	05512 00940	2	478 WHITE BIRCH DR
GIBB JR, THOMAS A TRUSTEE	0077	809	6		053040	03885 00136	2	650 RUSSEL SNOW DR
GIBBS, MITCHELL & MADHAVI	0023	301.01	3.01			01785 02336	2	226 GRANEY DRIVE
GIBSON, ROBERT P ETALS	0045	502	6		031070	09366 00037	2	792 WINDING WAY
GIFFORD, BRAD TIMOTHY	0025	302	29.01			01738 00344	2	13 HOIEM COURT
GIGANTE, ANDREW & ANGELA	0242	2103	4.09			03762 01005	2	29 BOCK DR.
GILLIAM, LAURA & BABILONIA, JASON	0232	2004	2		144120	03258 01662	2	767 SCOTT DR
GILLMAN, SEAN M & ASHLEY E	0007	105	9		006100	04812 00392	2	635 BIRCH AVE
GILSEN, WILLIAM & PLEYER, LINDA SUE	0030	304	29		024060	02734 00814	2	638 SARGENT RD
GIMPELEV, PAUL & MARINA	0066	606	16			02318 00776	2	686 ALEXANDER COURT
GINSBURG, HOWARD & JENNIFER	0266	2401	5		171080	07994 00397	2	79 LINDY AVE
GIORDANO, FRANK, ETALS.	0115	1103	10		076120	07904 00717	2	613 STANLEY PL
GIORDANO, JOHN A & SUSAN L	0103	1001.01	2.01	C1008		02651 00705	2	16 CHERRYWOOD CT
GIORDANO, WILLIAM C. & PATRICIA	0165	1506	6		092120	07931 00839	2	603 WILMA ST
GIORDANO, DINO C & DANIELLE N	0081	813	2		056110	09471 00384	2	584 THURNAU DR
GIOVATTO, ROBERT & DENISE	0076	807	11		052060	08181 00059	2	561 EGAN TERR
GIUMMARRA, EVAN & MARLA	0046	503	4		032100	02197 00837	2	790 DRAKE LANE
GIUSTRA, LUCIE R	0089	904	4		062150	08344 00650	2	612 DALE CT
GL DIBARI IRRV TRST, DIBARI M TRSTEE	0186	1709	5		111090	04662 01197	2	551 ELIZABETH AVE
GLADSTONE, PAUL B. & DIANE B.	0079	810	8		054110		2	657 JONES RD
GLASER, BRIAN J & MICHELLE L	0228	2001	11		141100	08697 00111	2	801 WESTWOOD AVE
GLIATTA II, DOMINICK J	0134	1301	2	CT042		04450 01176	2	42 HOLIDAY CT
GLORIA, KULYA (PIEWNGAM) & JOHN	0159	1501.02	2.01		087100	05463 01620	2	517 BROOK AVE
GO SIOK H & ANGLAN N	0055	513	3				2	566 FALETTI WAY
GOBBETI, MARIO & LORRAINE	0231	2003	8		144100		2	56 LEONA CT
GODDIN JR, RICHARD JULIUS & DOREEN	0182	1704	15		108010	05008 01021	2	562 ROOSEVELT AVE
GOKBERK, BERC & NARCISSE	0146	1301.01	2	C202A		08488 00762	2	521 PIERMONT AVE
GOKHALE, KEDAR A & PRACHI	0041	408	8			08598 00611	2	571 WAYNE DR
GOLD, MICHAEL & ALYSSA	0070	801	26		047020	02202 00730	2	639 RUSSEL SNOW DR
GOLDBERG, STEVEN B. & CARYN	0056	515	4				2	424 FALETTI CIRCLE
GOLDBERGER, JARED & DANIELLE	0059	601	1.02			02038 00736	2	204 SUNRISE COURT
GOLDSTEIN, JESSICA TRSTE	0153	1301.01	2	C509A		03942 01669	2	521 PIERMONT AVE
GOLDSTEIN, LEONARD & ALISON	0137	1301	2	CT496			2	496 PIERMONT AVE S
GOLDSTEIN, MONTE & DAWN	0041	408	11			09468 00344	2	559 WAYNE DR
GOLDSTEIN, SUSAN & HOWARD	0133	1301	2	CT032			2	32 HOLIDAY CT
GOLLUB, WILLIAM & CELIA	0079	810	10		054130	02833 02422	2	582 LOCKHAVEN DR
GOLNABI, SAEED	0068	801	11.01		046010	04660 01663	2	510 PROSPECT AVE
GONZALEZ, ONELLY P	0243	2103	12			05319 00842	2	144 BROOKSIDE AVE
GOOD, ROBERT & CYNTHIA	0157	1402	14			09448 00317	2	609 BRIAN CT
GOODELL, GARY G & JUDITH A	0247	2107	10		155130	07756 00421	2	75 LE CLERC AVE
GOODMAN, SUZANNE D	0109	1001.02	9	CT015		00760 01611	2	15 PINE LAKE TERR
GOODMAN, MICHAEL E & AUDREY	0128	1201	6.03	C4703		04924 00709	2	39 WOODMONT CIRCLE
GORDAN, RICHARD & SHANNA MARIE	0181	1703	19		107020	03050 00059	2	528 ROOSEVELT AVE
GORDON RICHARD A & JEAN K	0070	801	19		046100		2	533 THURNAU DR
GORDON, JEFFREY R & MARISSA HOPE	0054	512	13		040070	03355 00077	2	541 DORCHESTER DR
GORDON, RICHARD S & CLAIRE A	0079	811	3		055050		2	577 LOCKHAVEN DR

TAXING DISTRICT NO. 53 RIVER VALE

COUNTY NO. 02 BERGEN

NAME OF OWNER ADDITIONAL OWNERS	PAGE NO.	BLOCK NO.	LOT NO.	LOT QUALIF.	ACCOUNT NO.	DEED BOOK	DEED PAGE	CLASS	PROPERTY LOCATION
GORDON, SCOTT TAYLOR & AHINOA	0011	110	2		010110	05164	01237	2	646 COBH RD
GORLIN, ELLIOT & MARILYN	0010	109	2		010040	07712	00380	2	676 COBH RD
GOSS, JOSEPH E & DEBORAH A	0170	1511	3		096090	00740	00111	2	301 SPRING ST
GOULD JR, JOSEPH ANTHONY & THERESA ANN	0121	1201	6.03	C0403		04873	00170	2	170 WOODMONT CIRCLE
GOULD, PETER & NICOLE	0124	1201	6.03	C1504		05339	00059	1	124 WOODMONT CIRCLE
GOW BARBARA J. & PHILIP C.	0033	402	7		025020			2	835 RIVERVALE RD
GRABALA MADALINE T	0174	1604	1		099150			2	220 CEDAR LANE
GRADY, KEVIN P	0153	1301.01	2	C517A		01154	00014	2	521 PIERMONT AVE
GRAFF, ERIC & JOANNE	0034	402	19		025110	07806	00819	2	598 WHITENACK RD
GRAGEDA, JOSE & MANUBAY, CIELO	0014	113	6		013120	08660	00779	2	868 TELLER LANE
GRAHAM, THOMAS R ETALS	0029	304	14		023090	03541	00358	2	826 RIVERVALE RD
GRAMMATIKOS, DEMETRIOS & PANAYIOTA, A	0116	1105	1		077110	08302	00446	2	620 STANLEY PL
GRANAT, JAY & ROBIN	0164	1505	9		092060	07692	00206	2	600 WILMA ST
GRANT, BRIDGET & GEOFFREY	0240	2103	2.01			02278	01843	2	36 BOCK DRIVE
GRANT, SHARYN	0210	1801	38	C017A		04357	01483	2	265 COLLIGNON WAY APT 3A
GRAPIN, LAWRENCE & JULIE	0221	1902	17			08181	00543	2	884 DANIEL DR
GRASSI-TOBIA, THERESA	0136	1301	2	CT115		00224	02163	2	115 HOLIDAY LANE
GRASSO, PAUL & MARGARET	0094	907	17		066140	08405	00628	2	540 BERNITA DR
GRATALE, MICHAEL B	0044	502	1.02			01467	01967	2	780 WINDING WAY
GRAWEHR, NATHAN K & ENRIQUEZ, STACY E	0077	809	3		053010	03848	01147	2	638 RUSSEL SNOW DR
GRAY, ANDREW III & NANCY B	0083	814	18		058130			2	590 PROSPECT AVE
GRAY, KATHRYN E	0034	402	18		025100	00676	00049	2	807 WINDING WAY
GRAZIANO, SERGIO & PAMELA	0255	2203	7		161080	03666	01307	2	567 WESTWOOD AVE
GRAZIOSA FRANK & COGLIANESE JEN	0117	1106	15		079020	02623	01289	2	518 REHILL CT
GRBIC, ANGELO & MARIA	0209	1801	38	C002A		02985	01578	2	259 COLLIGNON WAY APT 1B
GRECO, ALBERT JR & TERESA	0255	2203	2.11		161030	02030	00757	2	154 GEIGER DRIVE
GRECO, GAIL	0107	1001.01	9	CT010		08460	00295	2	10 PINE LAKE TERR
GRECO, JOHN P III & SUZANNE M	0025	302	9.01		020030	08721	00352	2	667 WOODSIDE AVE
GRECO, LISA	0259	2205	27		164100	02042	02455	2	625 WESTWOOD AVE
GREELEY, DONALD & MADELINE	0144	1301.01	2	C109A		03269	00164	2	521 PIERMONT AVE
GREEN, DAVID & ADI	0026	302	37.04			07906	00122	2	545 FRANK SCOTT LANE
GREEN, KEVIN & KATHRYN	0055	513	1			01736	01082	2	600 CORNELIA WAY
GREEN, THOMAS S	0052	510	10		038060	01827	00783	2	526 DORCHESTER DR
GREENBERG, BRANDON & LISA	0065	606	2			05020	00432	2	694 ALEXANDER CT
GREENE, ANDREW & KAREN	0231	2002	17		143150	03207	00419	2	104 COOPERS LANE
GREENE, JOSHUA B & SARA A	0019	206	4			04024	00949	2	702 ALEXANDER CT
GREENE, JUDITH	0124	1201	6.03	C3004		05044	00485	2	19 CASTLE STUART COURT
GREENZEIG, MICHAEL & SUZZETTE	0231	2003	4		144060	04685	00050	2	40 LEONA CT
GREGILOVICH, ALISON	0105	1001.01	2.01	C6006		02044	02078	2	48 CHERRYWOOD CT
GRIECO, MASSIMO A	0225	1907	4		140060	04086	00442	2	812 CLAUSSE LANE
GRIER, RUSSELL J	0012	110	11		011050	03137	01816	2	691 WICKLOW WAY
GRIFFIN, WILLIAM H & S G	0258	2205	17		163150			2	151 DORETTA ST
GRIPPO, FRANCESCO & SHARON	0055	513	4			00703	02323	2	570 FALETTI WAY
GRISHIN, M & E & GRISHEN, O	0065	605	2			08227	00866	2	665 ORANGEBURGH RD
GROSS, REINHARD J. & JOYCE A.	0079	811	4		055060			2	581 LOCKHAVEN DR
GROSSO, ANDREW & TURRISI, LAUREN	0217	1806	6		135020	05423	00820	2	607 CHARLES CT
GROUND ELEVEN LLC	0222	1904	1		138110	05431	01898	2	803 MARSHALL RD
GROUP, DAVID & ADRIENNE	0117	1106	9		C517A0	01503	01813	2	509 REHILL CT
GRSKOVIC, IVAN & NOELLE	0213	1801.01	28		131080	01240	01886	2	712 WESTWOOD AVE
GRUBER, LYN	0134	1301	2	CT043		09381	00163	2	43 HOLIDAY CT
GRUPPUSO, MICHAEL & LORI	0229	2002	4.01			08484	00196	2	800 ELLEN LANE COURT
GUARNIERI, JOHN L & ANNA M	0231	2003	6		144080			2	48 LEONA CT
GUERRA, ANTHONY J & MARIE	0039	405	19		028150	00511	01432	2	560 STELLMAN DR
GUERRERO-TINEO, J & VAZQUEZ, J JR	0095	908	21		068100	04714	00896	2	544 FOREST DR
GUERRIERO, DAVID M	0155	1401	8		085150	09418	00167	2	376 RIVERVALE RD
GUERTIN, MATTHEW A & DANIELLE N	0007	106	8		007050	01606	00297	2	656 BLUE HILL RD
GUIDO, JOHN V & CATHERINE J	0102	1001.01	2.01	C1002		02041	00723	2	4 CHERRYWOOD CT
GULER, AYDIN & HELEN	0045	502	10		031110	04303	00128	2	592 COLONIAL RD
GULESSERIAN, TED A & MARTHA	0265	2301	3.06			01500	00154	2	35 JOHN SHINE COURT
GUNDERSEN, MONICA E	0016	203	1		015010	09565	00229	2	634 BALDWIN DR
GUNTHER, AMY TRSTE	0179	1702	1		104100	05493	01531	2	539 CLEVELAND AVE
GURUNARAYANAN, SURYA PRAKASH ETAL	0066	606	15			05492	01773	2	682 ALEXANDER COURT
GUTHRIE, RYAN & BRIDGET	0097	910	6		069120	01263	02348	2	541 FOREST DR
GUTIERREZ, ALEJANDRO & CARIDAD B.	0265	2301	3.09			07716	00048	2	30 JOHN SHINE COURT
GUTIERREZ, ESTATIO & JENNIFER	0211	1801	38	C025A		05400	01202	2	271 COLLIGNON WAY APT 1A
GUTMANN, HAROLD & BONNIE	0050	507	3		036060	07848	00083	2	801 BAILEY RD
GUY, VIRGINIA MARIE TRSTE	0130	1201	6.03	C5501		04962	00044	2	19 WOODMONT CIRCLE
GUYRE, LOUIS & MARIA	0104	1001.01	2.01	C5004		02164	00361	2	68 CHERRYWOOD CT

TAXING DISTRICT NO. 53 RIVER VALE

COUNTY NO. 02 BERGEN

NAME OF OWNER ADDITIONAL OWNERS	PAGE NO.	BLOCK NO.	LOT NO.	LOT QUALIF.	ACCOUNT NO.	DEED BOOK PAGE CLASS	PROPERTY LOCATION
GUZZO,JOSEPH W & LISA A	0019	301	5		017010	08225 00409 2	205 MIKELL LANE
GYNERGROWSKI, KEVIN & REGINA	0018	205	2			08731 00751 2	691 ORANDBURGH RD
HAAG, JAMES & MARIA	0100	914	1		072030	08653 00379 2	600 WOODLAND CT
HABOUSH,LISA	0045	502	12.02			04741 00640 2	600 COLONIAL RD
HACOPIAN, ROBERT & ANNETTE	0059	601	1.10			01076 00510 2	221 SUNRISE COURT
HAGEN, BARBARA	0212	1801	38	C045A		08555 00960 2	279 COLLIGNON WAY APT 5
HAGEN, GLENN & ELIZABETH	0119	1107	4		008070	09573 00001 2	498 REHILL CT
HAGGERTY, RICHARD J & JENNIFER	0182	1704	19		108040	02988 00563 2	556 ROOSEVELT AVE
HAJDINI,VETON&RUKA,SEVERGJAN	0266	2301	19		171010	03939 00049 2	63 RIVERVALE RD
HALL, COURTNEY LYNN & EMANUELA	0039	405	12		028080	03360 00532 2	588 STELLMAN DR
HALLAC, STEVEN & MARGOT BLANCHE	0262	2206.01	24		167080	05422 00459 2	153 BROOKSIDE AVE
HALLER, PAUL & WALSH, CHRISTINE	0176	1606	1		101150	08471 00730 2	506 OAKLAND AVE
HALLIGAN,JOHN A &FERGUSON,MELLISA L	0167	1508	16		094080	07953 00049 2	558 CLEVELAND AVE
HALPRIN, FRANKLIN ROSS & XU, LU	0241	2103	4.04			05128 01880 2	24 BOCK DR
HAMALIAN, MANUEL & BAIZAR	0020	301	10.01				728 ORANDBURGH RD
HAMALIAN,ARI&SUDAKOVA,OLGA IGOREVNA	0048	505	2		034150	04225 01588 2	789 ROLLING HILL DR
HAMILTON, JAMES & HAITMANEK, ALYSSA	0186	1709	3		111080	03897 01519 2	549 ELIZABETH AVE
HAMMAN, ROBIN & LINDA	0076	807	8		052030	03028 00938 2	573 EGAN TERR
HAN,EUN SUNG & ANA BARBARA GO	0198	1715	6		121120	04782 01697 2	619 CLEVELAND AVE
HANE, JEFFREY T	0127	1201	6.03	C4401		05379 01648 2	60 WOODMONT CIRCLE
HANIGAN, MICHAEL & LUGO,JILLIAN	0230	2002	11		143100	03614 00864 2	52 COOPERS LANE
HANNA FAMILY RIVERVALE LLC	0154	1401	4		085090	02054 02274 2	392 RIVERVALE RD
HANNA, BESHOU & MORALES MARIA L	0116	1106	1		078020	01540 02436 2	490 RIVERVALE ROAD
HANNA, JAMES G & ADELINE M	0154	1401	4.01		085100	09332 00127 2	381 SUNSET RD
HANNA, MARGARET M TRSTE	0152	1301.01	2	C504A		03261 00826 2	521 PIERMONT AVE
HANNA, RIMOUN & MOAWAD, MIRELLA	0174	1604	4			05086 00745 2	509 BRYANT PL
HANNAGAN,JAMES & ALBA	0107	1001.01	9	CT036		03527 01616 2	36 PINE LAKE TERR
HANNIGAN, TINA M	0211	1801	38	C036A		02000 00738 2	271 COLLIGNON WAY APT 6B
HANNIGAN, WAYNE & SAMANTHA	0253	2201.01	10		159110	09281 00192 2	507 ALOSIO DRIVE
HANSEN, EVELYN	0108	1001.01	9	CT050		01755 00334 2	50 PINE LAKE TERR
HANSEN, LAWRENCE T & MARIE E	0006	105	7		000000		627 BIRCH AVE
HANSEN, PAUL L & BARBARA J	0110	1001.02	9	CT037		02420 01260 2	37 PINE LAKE TERR
HANSEN, STEVEN & AMANDA	0169	1510	10		096030	02926 01477 2	298 SPRING ST
HANSON, MATTHEW & ELIZABETH	0160	1501.02	32.02			04767 00046 2	329 SPRING ST
HARDER,PAUL W. & LINDA S.	0089	904	12		063040		561 PROSPECT AVE
HARDIMAN, JAMES	0212	1801	38	C038A		00322 01518 2	271 COLLIGNON WAY APT 7B
HARDIMAN, MICHAEL	0209	1801	38	C008A		09567 00310 2	259 COLLIGNON WAY APT 4B
HARGES, DAVID & DESAVINO, CHRISTINE	0062	601.04	2.01			03109 00696 2	674 ALEXANDER COURT
HARMS, WILLIAM H & DANA L	0069	801	16		046070	08120 00928 2	524 THURNAU DR
HARNETT, DAVID W & JACKELINE A	0229	2002	4.03			09068 00390 2	808 ELLEN LANE COURT
HARR,MICHAEL&BAROWSKY,DANA	0031	305	1			04073 00741 2	202 GOODELL CT
HARRING,ROBERT L.	0111	1002	3		000000		1 RIVER VALE ROAD
HARRIS, ROBERT J & ANN TRSTES	0130	1201	6.03	C5404		04805 00243 2	21 WOODMONT CIRCLE
HARRISON PHILIP & AUDREY	0068	801	12		046020		693 BEECHCREST DR
HARSHBERGER GEORGE E JR. & MARY ANN	0187	1710	2		112100		237 WILLIAM ST
HARTLEY, LINDA J	0003	102	2		003080	03169 00612 2	874 RIVERVALE RD
HARTMAN, FREDERICK W.JR.& MARY E.	0021	301	28		018090		678 WOODSIDE AVE
HARTNETT, MEGHAN	0004	103	1		004080	03111 01392 2	632 DORISKILL CT
HARUVI SNIR, KEREN & SNIR, IDO	0135	1301	2	CT102		02645 01897 2	102 HOLIDAY LANE
HAUCK,EDWARD J.,III	0089	903	14		062110		495 BERNITA DR
HAUGH,THOMAS & SHARON COMRIE-	0033	402	2		025010	04931 01986 2	616 THE PLAZA
HAUPT JR, DONALD E & KATHERINE L	0194	1714	11		118100	05323 00296 2	229 ROCKLAND AVE
HAUPT, ANNE MARIE (INDIV&TRSTEE)	0219	1901	20		136150	01638 00396 2	830 WESTWOOD AVE
HAWKES ROGER & ANNE	0223	1905	5		139080		836 CAMBRIDGE RD
HAWKES, BRIAN & LINDSAY	0261	2206.01	7		166110	02649 00574 2	650 DONNA CT
HAWKINS, PATRICIA & GILBERT	0198	1715	24		122010	02005 00222 2	602 HUDSON AVE
HAWS, GREGORY W	0158	1501	40			00807 02121 2	590 ECHO GLEN AVE
HAWS, VINCENT & GERALYN	0230	2002	6		143040	08181 00858 2	43 LEONA COURT
HAYDEN, CHRISTOPHER & EILEEN	0234	2101	6		146070	09214 00249 2	707 WESTWOOD AVE
HAYDEN, GREGORY P & MADELINE S	0103	1001.01	2.01	C2001		01425 00551 2	1 CHERRYWOOD CT
HAYES, CHARLES & LYNNE R.	0094	907	19		067010		550 BERNITA DR
HAYES, OLIVER & CHRISTINA	0030	304	35			04439 00506 2	834 RIVERVALE RD
HAYES,COLIN S & RACHEL A	0115	1103	8		076100	05037 00855 2	621 STANLEY PL
HAYON, RALPH & MICHELE	0094	908	2		067060	07895 00115 2	553 BAYLOR AVE
HAZINEDAR, RABIA	0236	2101	30.08			04116 00659 2	625 ALACCI WAY
HEARN,BRADY & EL-NEEMANY,DIANA D	0078	809	24			04389 00991 2	551 SYLVAN RD
HECK ANDREW A. - ESTATE OF	0258	2205	12		163100		171 DORETTA ST
HEFTER, PATRICIA	0143	1301.01	2	C055G		05420 01291 2	521 PIERMONT AVE

TAXING DISTRICT NO. 53 RIVER VALE

COUNTY NO. 02 BERGEN

NAME OF OWNER ADDITIONAL OWNERS	PAGE NO.	BLOCK NO.	LOT NO.	LOT QUALIF.	ACCOUNT NO.	DEED BOOK PAGE	CLASS	PROPERTY LOCATION
HEFTER, PATRICIA	0153	1301.01	2	C514A		05420 01285	2	521 PIERMONT AVE
HEILFERTY WILLIAM H	0137	1301	2	CT499			2	499 PIERMONT AVE S
HEIM TRINIDAD L	0213	1801.02	5		129140		2	250 RIVERVALE RD
HEINTZE, DYMHPNA E	0205	1720	5		127150	09489 00427	2	609 SLOAT PL
HEISER, LAWRENCE A. & CYNTHIA	0193	1714	6		118040	07937 00067	2	235 ROCKLAND AVE
HELAK, JOHN	0223	1904	7.01		139030		2	136 COOPERS LANE
HELLER, ANDREW S & KAREN M	0045	502	21		032030	04287 01529	2	599 COLONIAL RD
HELMBRECHT, LENA	0154	1301.01	2	C528A		01505 00561	2	521 PIERMONT AVE
HELOU, PETER N	0002	101	20		002030	03308 00148	2	717 ORANGE CT.
HENDRIKSEN, JESSICA B KRAKOWER & JESSE	0104	1001.01	2.01	C5003		03515 00126	2	70 CHERRYWOOD CT
HENRY, JAMES & LISA WEISSMAN	0257	2204	18		162110	08215 00431	2	184 RICHARD DR
HERBERT, PATRICIA F	0110	1001.02	9	CT051		04697 00867	2	51 PINE LAKE TERR
HERDLING, GLENN A. & LAURA	0061	601	31		042060	07864 00650	2	646 JAMES LANE
HERLIHY, KIRSTEN TRSTES/ETAL	0142	1301	49		084140	05323 01423	2	530 BROOK AVE
HERNANDEZ, JULIA & DONNA MARIE	0245	2106	4.01		154080	05118 01040	2	743 TIFFANY AVE
HERNANDEZ, ROMER & KATIA M	0011	110	9		011030	01859 00863	2	618 COBH RD
HERRMANS, SCOTT H & MICHELLE E	0011	110	3		010120	04712 00200	2	642 COBH RD
HESKETH, NICHOLAS & KATHRYN A	0216	1805	4		134080	03043 01660	2	268 RIVER DR
HESSLER, ERIKA - TRUSTEE	0020	301	11		017060	02871 01225	2	708 ORANGEBURGH RD
HESSLER, ERIKA TRUSTEE	0235	2101	11		146120	02904 00411	2	721 WESTWOOD AVE
HETLAND, MATTHEW & RENATA	0214	1802	2		132050	05039 01705	2	608 BLAKENEY PL
HEYER, TARA & JOHN D	0249	2201	4		158060	04657 00543	2	531 WESTWOOD AVE
HEYTINK, BRIAN & GILMAN, DEBRA	0132	1301	2	CT020		07631 00132	2	20 HOLIDAY CT
HF 331 LLC	0144	1301.01	2	C116A		03193 01157	2	521 PIERMONT AVE
HF 331 LLC	0150	1301.01	2	C331A		02848 01390	2	521 PIERMONT AVE
HIATT, THOMAS R & ANDREA J	0214	1801.02	44			01648 01896	2	243 RIVER DR.
HIBBINS, SEAN W & SEKIGUCHI, MASUMI	0180	1703	2		106040	01081 01593	2	509 HERRMANN AVE
HICKOX, CYNTHIA	0128	1201	6.03	C4903		05177 01271	2	5 ST ANDREWS CIRCLE
HIGGINS, KATHERINE	0020	301	19		017150	08484 00155	2	748 ORANGEBURGH RD
HILDEN, NOEL M & CAROL	0263	2206.01	42		168030		2	149 BROOKSIDE AVE
HILL, ALTHEA D & ELDOSOUGI, AYAH	0170	1511	25		096120	03214 02152	2	506 CLEVELAND AVE
HILL, HOWARD G & HELEN J	0001	101	12		001100		2	716 BLUE HILL RD
HIMMELMAN, CHRISTOPHER S	0250	2201	13		158150	00348 00854	2	537 WESTWOOD AVE
HIRSCH, HARRIS & SANDRA F	0232	2004	8			09302 00338	2	67 COOPERS LANE
HIRSCH, KENNETH & JO ANN	0032	401	10			07634 00595	2	316 HANNA RD
HIRSCHBERG, ALAN S. & MINDY R.	0054	512	4		039130	07890 00720	2	573 COLONIAL RD
HIRSCHFELD JEANNE & AMBROGIO, FRED	0203	1718	4		126030	00818 02240	2	600 WESTWOOD AVE
HOCHBERG, MATTHEW & ELISSA	0183	1706	1		108150	02341 00385	2	521 ROOSEVELT AVE
HOCIUNG, LIVIU ETAL	0055	514	7			02131 01471	2	379 FALETTI CIRCLE
HOFFMAN, RICHARD G. & KAREN	0047	503	15		033060	08807 00308	2	706 TULIP PL
HOIEM, RONALD JOHN & LISA LYNN	0244	2105	2		153030	04745 01989	2	126 STUHR PL
HOK, YAN KIT GEORGE	0157	1402	18			02946 00394	2	625 BRIAN CT
HOLAHAN, JOSEPH A & NANCY C	0035	403	11		026120		2	593 DELCINA DR
HOLLANDER, ERIC A & OAKES, ANNE T	0260	2206	37		165110	03742 00301	2	642 CARUSO LANE
HOLTZ, NORMAN & NADINE	0050	506	11		036010	08535 00008	2	750 DRAYTON PL
HONG, JOHN & ROSALINE	0232	2004	13			03347 01186	2	70 HOFFMAN CT
HONIS JR, RONALD E & LOWERY-HONIS, E M	0001	101	6		001050	05235 00354	2	643 PRIMROSE LANE
HOPKINS, CHRISTOPHER M & ELENI R	0196	1714	40		120090	02191 01694	2	551 CENTRAL AVE
HOPKINS, ROBERT J.	0187	1710	10		113030		2	536 BRYANT PL
HOPPE, RICHARD P. & REGINA B.	0247	2108	6		156050		2	96 RIVERVALE RD
HORN, MICHAEL & JILL	0168	1509	5		095060	03100 01753	2	328 SABIN PL
HORVATH, ROBERT A. & HILARY J.	0059	601	1.04			08358 00219	2	212 SUNRISE COURT
HOUGHTON, JOAN A	0084	814	31			00357 02166	2	645 MIDVALE CT
HOURLIGAN, MICHAEL & DOREEN	0078	810	5		054080	08366 00553	2	585 THURNAU DR
HOUSLEY, JAMES L. & CELESTINA	0035	403	9		026100	08041 00815	2	585 DELCINA DR
HOUSLEY, ROBERT	0082	813	12		057060	00438 01406	2	694 EDWARD ST
HOWARD, ANDREW D & SUSAN E	0129	1201	6.03	C5201		04794 01125	2	27 ST ANDREWS CIRCLE
HRONCICH, JOHN & ROSE	0009	107	15		008140	08759 00240	2	623 ANTRIM RD
HSING, KANLEN & ON, NULEE	0233	2004	16			03338 01561	2	67 HOFFMAN CT
HUANG, DONGPING	0254	2203	2.10		161030	05058 01143	2	150 GEIGER DRIVE
HUDSON RIVERVALE PROP C/O 7-ELEVEN	0204	1719	5		127010	01790 01333	4A	207 RIVERVALE RD
HUENING, PAUL E & DIANE L	0188	1710	13		113060	03178 00450	2	224 FONDILLER ST
HUGHES, SEAN M	0103	1001.01	2.01	C2004		04622 00417	2	7 CHERRYWOOD CT
HUI, KAN & CHEN, YINING	0123	1201	6.03	C1502		05360 00782	1	128 WOODMONT CIRCLE
HUNTER, CHARLES & DEBORAH	0262	2206.01	34		168010		2	633 CARUSO LANE
HURST, FREDERICK C JR & LAURIE P	0159	1501.02	1.02		087090	01429 01584	2	515 BROOK AVE
HUSSEIN, AZIZ & HEATHER W	0111	1002	4.02			08268 00466	2	592 RIVERVALE RD
HUTCHINSON, S M & TUGULTSCHINOW, M A	0035	403	8		026090	04869 01429	15F	590 DELCINA DR

TAXING DISTRICT NO. 53 RIVER VALE

COUNTY NO. 02 BERGEN

NAME OF OWNER ADDITIONAL OWNERS	PAGE NO.	BLOCK NO.	LOT NO.	LOT QUALIF.	ACCOUNT NO.	DEED BOOK PAGE CLASS	PROPERTY LOCATION
HWANG, INYONG & JEONGHEE	0091	906	6		064100	02704 01055 2	597 BAYLOR AVE
HWANG, KYSUNG & HAN, NURI	0075	807	5		051150	04599 00918 2	576 THURNAU DR
HWANG, PAUL & EUN YOUNG	0243	2104	8		152070	05498 01821 2	122 RIVERVALE RD
HWANG, SEUNGYOUNG & LEE, JAEYOUNG	0129	1201	6.03	C5204		05488 01847 2	33 ST ANDREWS CIRCLE
HYUN, SEUNGHO & BAEK, EUNJU	0110	1001.02	9	CT029		08874 00090 2	29 PINE LAKE TERR
I & B INVESTMENTS LLC	0210	1801	38	C009A		00876 02387 2	259 COLLIGNON WAY APT 5A
IACONO, JOHN C	0044	502	1.03			04436 01521 2	776 WINDING WAY
IANNONE CARMINE & TERESA	0249	2201	7		158090		191 BECK PL
IANNUCCI, ROSE ANNE & LUCIANO	0264	2209	3		169100		185 RICHARD DR
IATTARELLI, FRANK & TEA	0050	507	8			04409 00471 2	815 BAILEY RD
IBANEZ, EMMANUEL & HERMINA P	0255	2203.02	3				141 GEIGER DR
ILYUTOVICH, DMITRIY & BAJIC, NIKI	0202	1717	10		125100	02732 02417 2	612 PARK PL
INCANDESCENT DEVELOPMENT LLC	0082	813	17		057080	05460 00744 2	693 RIVERVALE RD
INCANDESCENT DEVELOPMENT LLC	0082	813	18		057090	05460 00744 4A	691 RIVERVALE RD
INDIVERI, PETER A. & MARY A.	0004	103	2		004090		636 DORISKILL CT
INGANNAMORTE, MICHAEL & TAMMI	0116	1105	5		077150	08201 00267 2	548 GRUMAN CT
INGRAM, LINDA & MARTIN, TODD W	0209	1801	38	C005A		04972 01760 2	259 COLLIGNON WAY APT 3A
INNOCENTI, LORENZO & PAOLA	0116	1104	10		077100	01362 01707 2	542 RIVERVALE RD
INSERRA, MICHAEL	0058	518	4				419 FALETTI CIRCLE
IPPOLITO MICHAEL & LO SAURO NICOLE	0179	1702	8		104140	01357 02109 2	551 CLEVELAND AVE
IPPOLITO, DAVID & JESSICA	0016	202.01	23			03154 01263 2	713 ALEXANDER CT
IPPOLITO, ORLANDO V.	0218	1901	14		136090	07839 00001 2	798 WESTWOOD AVE
IRAVANIPOUR, ABDOLLAH	0140	1301	21		083020	03516 01850 2	413 RIVERVALE RD
ISAACS, JEFFREY S & KAREN A	0126	1201	6.03	C4200		05280 01168 2	69 WOODMONT CIRCLE
ISSA, EBRAHIM & RISHMA	0059	601	1.14			01537 01794 2	205 SUNRISE COURT
ISSACKEDS, NICHOLAS & CHRISTINE	0039	405	10		028060	08592 00142 2	587 WHITENACK RD
IULO, ANTHONY & PATRICIA	0266	2301	17		170140		54 PASCACK AVE
IVANCICH, CHRISTOPHER & WU, IRENE Y	0112	1002.02	1		075010	04567 01880 2	558 GRUMAN CT
IVANOV, NIKOLAY V & ELENA E	0267	2402	7		171150	01545 00188 2	70 LINDY AVE
IYEKI, GOICHI- IKEDA, & TEHRE- IKEDA	0006	105	5		006060		644 LONG HILL RD
J & P AMERICA, LLC	0207	1801	9.01			01556 01710 4A	228 RIVERVALE RD.
JACKSON, KEITH & SHANNON	0158	1501	36		089030	01743 01110 2	594 ECHO GLEN AVE.
JACOB, NINAN & ROHINI	0045	502	20		032020	02173 00080 2	753 RIVERVALE RD
JACOBS, RONALD & MICHELLE	0157	1501	30.01		088110		321 SPRING ST
JACOBSEN, PETER C & PATRICIA J	0020	301	10		017050		724 ORANGEBURGH RD
JACOBSON, KENNETH C & ALISA M.L.	0033	402	13.01		025050	08708 00229 2	431 MARGIASSO COURT
JACOBSON, NATHANIEL & SUN, YIFEI	0184	1706	11		109070	05399 00521 2	530 ELIZABETH AVE
JACOBSON, PERRI R & JUSTIN	0224	1905	14			05008 00214 2	866 ANN ROAD
JAE REALTY LLC	0177	1608	3			09443 00496 2	209 CEDAR LANE
JAE REALTY LLC	0253	2202	21		160100	02006 01785 1	175 HIGHLAND AVE
JAE REALTY, LLC	0254	2203	2		161030	01971 00674 1	HIGHLAND AVE
JAFFIN, ROBERT & ROBIN C	0124	1201	6.03	C3001		05050 00043 2	25 CASTLE STUART COURT
JAGOTA, MOHIT & NEHA	0104	1001.01	2.01	C3003		01789 00240 2	25 CHERRYWOOD CT
JAKUBOWITZ, RANDI	0129	1201	6.03	C5205		05100 01938 2	20 WOODMONT CIRCLE
JANCO, JEFFREY M & JOAN M	0121	1201	6.03	C0603		04977 00970 2	164 WOODMONT CIRCLE
JANELL, ROBIN D & WILLIAM	0130	1201	6.03	C5402		04818 00809 2	25 WOODMONT CIRCLE
JANG, DAE WON & SOON JOO	0069	801	12.10			09306 00370 2	615 PETERSON FARM COURT
JANISIEWICZ, JANUSZ & MARZENA	0018	204	7		016080	01818 01726 2	708 CHALMERS CT
JAROSZ, PETER & KATHLEEN N	0119	1107	10		080130	08799 00264 2	620 RED OAK DR
JASIONOWSKI, GLEN & MARIA	0239	2102	16		150040	07724 00011 2	729 WILSON CT
JAWORSKI, THOMAS & JOANN	0255	2203.02	5				149 GEIGER DR
JEAN, ROOSEVELT & LAKREISHA	0157	1402	10			05118 01440 2	624 BRIAN CT
JEONG, HYUK S & CAROLYN	0234	2005	8		145120	08623 00513 2	774 SCOTT DR
JEONG, YONG BAE & AN, SUNKYUNG	0103	1001.01	2.01	C2005		04415 00409 2	9 CHERRYWOOD CT
JEOUNG, JAEHUN	0221	1902.01	5		137140	02764 00872 2	867 WESTWOOD AVE
JEPSEN, LARS & ANGELA	0218	1901	9		136040	01741 00612 2	864 WESTWOOD AVE
JEWISH HOME ASSISTED LIVING, %	0234	2101	2.01		146030	08623 00621 15F	685 WESTWOOD AVE
JF CORCORAN TRUST C/O R CORCORAN	0077	809	9		053070	02147 00477 2	553 EGAN TERR
JILLEBA, JOHN F & CARMEN T	0161	1501.04	7			03344 02121 2	559 BROOK AVE.
JIN, CHUNYUAN & LI, HONGIE	0251	2201	18.09		159110	00488 02304 2	538 ALOSIO DRIVE
JIN, JIE & LU, SHEILA - TRUSTEES	0102	1001	4		073070	01694 02190 2	614 RIVERVALE RD
JOCHER, FRANK & MARY	0104	1001.01	2.01	C5001		05049 01136 2	74 CHERRYWOOD CT
JOHANNESSEN, MATHEW & DARLENE	0030	304	28		024050		634 SARGENT RD
JOHN, ROY & DEBY	0252	2201	18.21		159110	02482 00859 2	512 ALOSIO DRIVE
JOHNSON JANET & MAINERS LLOYD & SUSAN	0200	1715	62		124100	01428 00990 2	255 GOLF COURT
JOHNSON JR, DANIEL & ROBINSON, J	0013	111	15		012050	04678 01650 2	600 ANTRIM RD.
JOHNSON, ERIC & SHRUTI MITTRA	0061	601	29		042040	04444 00138 2	638 JAMES LANE
JOHNSTONE, RYAN D & POSEY, LAUREN M	0256	2204	2.01			05332 00241 2	597 WESTWOOD AVE

TAXING DISTRICT NO. 53 RIVER VALE

COUNTY NO. 02 BERGEN

NAME OF OWNER ADDITIONAL OWNERS	PAGE NO.	BLOCK NO.	LOT NO.	LOT QUALIF.	ACCOUNT NO.	DEED BOOK	DEED PAGE	CLASS	PROPERTY LOCATION
JOJOC,NEMAMJA & ZINK, MICHELLE ANNA	0009	107	10		008090	04238	00473	1	605 ANTRIM RD
JONES, DAVID S & FRANCIS, KAREN M	0188	1710	19		113100	08438	00816	2	240 FONDILLER ST
JONES, KAREN D	0244	2104	18		152150	07885	00197	2	701 TIFFANY AVE
JONES, KAREN D.	0244	2104	17		152140	07885	00199	2	129 STUHR PL
JONES, MATTHEW & KAREN	0101	914	9.02			08243	00134	2	597 WOODLAND CT
JONES, NATHANIEL W & AUDREY M	0201	1715.01	54		124010	00806	00033	2	623 FAIRWAY TERR
JONES, PETER & BRIDGET	0150	1301.01	2	C406A		02790	02140	2	521 PIERMONT AVE
JONES, ROBERT J. & LORRAINE	0262	2206.01	28		167110			2	166 BROOKSIDE AVE
JONES,LIAM D & GERMINARIO, GINA	0199	1715	39.01		123010	04565	00623	2	629 CLEVELAND AVE
JOO, JUNG & KYONG	0171	1512.01	1			08660	00316	2	312 SPRING ST.
JORDAN, JARED T & KAITLYN E	0023	301.01	47			04708	00293	2	220 GRANEY DR
JORDAN,JAMES JR.,TANNO,DEBORAH J	0245	2105	18		154010			2	716 LE CLERC AVE
JORDAN,KENNETH & ROSEANN	0192	1712	35		116140			2	244 OAK AVE
JOROFF, STEVEN R & JILL R	0016	202.01	22			09240	00210	2	709 ALEXANDER CT
JOSE, THEODORE V & MARY J	0099	911	3		070140	03381	01856	2	619 BERNITA DR
JOSEPH, BABU & ANCY	0256	2204	1		161100	09574	00443	2	589 WESTWOOD AVE
JOU, STEPHANIE & JOSEPH	0121	1201	6.03	C0604		05237	01882	2	162 WOODMONT CIRCLE
JOVANIS, AIMEE & VENCKUS, ROY C	0134	1301	2	CT056		05398	01929	2	56 HOLIDAY CT
JOVANOVIC, MARKO & IRENE M	0098	910	17		070080	01733	01903	2	548 GREEN LANE
JT REV TR OF CAMILLE J DOLCE&ANDREW	0123	1201	6.03	C1403		05323	01476	2	137 WOODMONT CIRCLE
JULIS, MICHAEL B & PATRICIA M	0099	913	5		071090	04726	00689	2	608 BERNITA DR
JUNG, MIHAE (KIM)	0254	2203	2.03		000000	09365	00261	2	149 HIGHLAND COURT
JUNISBAYEVA,ALIBEK & ALIYA	0057	516	7			04938	00222	2	550 EDWARD ST
JURIK, KEVIN & MEGAN	0008	106	12		007090	01168	01223	2	627 LONG HILL RD
KABBARA, FADI & ROLA	0159	1501.02	4.01		087130	09573	00294	2	348 SABIN PL
KABOBIAN NICHOLAS & HART MARGARET	0215	1803	3		132140	01558	02390	2	612 FLORENCE RD
KABOBIAN, RICHARD J & LOREN M	0007	106	10		007070	02127	00737	2	664 BLUE HILL RD
KADDEN STEVEN B & DONNA R.	0024	302	5		019140			2	649 WOODSIDE AVE
KAFFEE STUART & JACQUELINE	0058	518	2					2	427 FALETTI CIRCLE
KAIDEN, ELLEN B.	0023	301	58			08520	00227	2	206 MIKELL LANE
KAILAS, MICHAEL G & LINDA	0241	2103	4.07			00955	01350	2	145 RIVERVALE ROAD
KAISER, STEPHEN & NADINE	0021	301	33		018140			2	812 LORETTA DR
KAISER,ERIC H & DONNA L.	0194	1714	9		118080			2	213 ROCKLAND AVE
KALAIGIAN, HOVANES & SEDA TRUSTEES	0106	1001.01	8		074060	03151	01148	2	616 JOHN ST
KALBHENN, MICHAEL & ANN-TONIA	0202	1717	3		125070			2	601 MONTVIEW PL
KALEBIC, SUSAN D	0264	2209	7		169140	08561	00978	2	171 RICHARD DR
KALEMBA, ZANE	0211	1801	38	C032A		05351	01129	2	271 COLLIGNON WAY APT 4B
KALFUS, ETHAN A & LISA	0049	505	5		035030			2	777 ROLLING HILL DR
KALISH, MARK & KATHLEEN	0014	113	2		013080	02417	00470	2	635 BLUE HILL RD
KALLET,CORY A. & ADELE P.	0048	505	1		034140			2	803 WINDING WAY
KALLIANPUR, ADITI & MATHEW, LINSE	0202	1717	12.01		125120	05393	01044	2	608 PARK PL
KAMIK, PARAG	0161	1501.05	2			00312	01156	2	560 BROOK AVE
KAMINSKY, ROBERT & MEGHAN	0092	906	12		065010	05084	01676	2	573 BAYLOR AVE
KANCZA JR, E N & MARCKINI, M	0098	910	16		070070	03092	00704	2	544 GREEN LANE
KANDAMANGALAM,S N & SUBRAMANIAN,R	0242	2103	10.05			04982	01076	2	125 RIVERVALE RD
KANG, YONG WON & WON JAE	0241	2103	2.02			03077	01389	2	40 BOCK DR
KANNRY, GEORGE - TRUSTEE	0112	1002	9.01			00131	01603	2	622 HARING FARM CT
KANSARA,ANISH & MEGHA	0234	2101	8		146090	04673	00197	2	715 WESTWOOD AVE
KANTOLA,ROBERT J.& CHRISTINE A.	0018	204	5		016060			2	716 CHALMERS CT
KANTOR, MATTHEW & ALLISON	0085	815	5			02731	00617	2	750 BEECHCREST DRIVE
KANTOR, RICHARD & REEMA	0081	813	4		056130	05373	01120	2	592 THURNAU DR
KAPLAN, SETH M & NICOLE	0097	909	12.02			08983	00299	2	208 PATRIOT LANE
KAPLAN,LAWRENCE I & PAULA L	0055	514	1					2	554 FALETTI WAY
KAPLAN,ROBERT & GROSSMAN,PHYLLIS A	0128	1201	6.03	C4701		04900	01726	2	43 WOODMONT CIRCLE
KAPSALIS,CHRISTO &SIMONSON,RACHEL L	0017	203	10		015100	04597	00024	2	727 SHELBY LA
KARACH, THOMAS P. & LISA	0112	1002	6.02		075010	07812	00623	2	602 HARING FARM CT
KARALEWICH, MICHAEL & NADIA	0162	1502	8		090020	09592	00494	2	605 ECHO GLEN AVE
KARAMINAS, EVANGELOS ETAL	0194	1714	14		118130	04681	01479	2	215 ROCKLAND AVE
KARANGIS, JOHN & JOANNA	0095	908	19		068080	09401	00145	2	536 FOREST DR
KARN, JOHN & ARLEEN	0255	2203.02	6					2	153 GEIGER DR
KARREL,DEAN & DEBRA	0129	1201	6.03	C5002		04899	00416	2	13 ST ANDREWS CIRCLE
KASER,ALFRED J. & MARYELLEN	0089	904	8					2	549 PROSPECT AVENUE
KASHANI, DARIUSH & GUODA	0234	2101	7		146080	02606	00290	2	711 WESTWOOD AVE
KASHKIN (ETAL), SARA ZAHN	0032	401	2			09239	00423	2	312 HANNA RD
KASMARCIK, JAMES	0048	504	9		034120	04378	00107	2	758 ROLLING HILL DR
KASPARIAN, JANICE TRSTES/ETAL	0200	1715	58		124060	03663	01499	2	618 FAIRWAY TERR
KASPER, JOSEPH & KAREN	0068	801	12.04			09149	00403	2	602 PETERSON FARM COURT
KASS, GREGORY & NAHIR	0050	507	1		036030	05343	00241	2	811 BAILEY RD

TAXING DISTRICT NO. 53 RIVER VALE

COUNTY NO. 02 BERGEN

NAME OF OWNER ADDITIONAL OWNERS	PAGE NO.	BLOCK NO.	LOT NO.	LOT QUALIF.	ACCOUNT NO.	DEED BOOK PAGE	CLASS	PROPERTY LOCATION
KASSIR MUMTAZ K & SUHAM A	0016	202.01	24					715 HANDWERG DR
KATAKOWSKI JOSEPH & REEBER STACEY	0186	1709	7		111100	02500 00345	2	555 ELIZABETH AVE
KATSAROS, MANOS & KALLIOPE	0264	2209	6		169130		2	175 RICHARD DRIVE
KATZ, BARRY & ELEANOR	0053	511	5		039010		2	566 COLONIAL RD
KATZ, HOWARD C & HARRIET M	0261	2206.01	13		167020		2	150 DORETTA ST
KATZ, ROBERT ALLEN & INGRID	0042	409	5				2	309 HANNA RD
KATZ, MICHAEL	0210	1801	38	C020A		04318 00491	2	265 COLLIGNON WAY APT 4B
KATZ, SANDY (SANDRA)	0154	1301.01	2	C530A		03579 01212	2	521 PIERMONT AVE
KATZMAN, JAMES	0080	812	3		055150	02649 01516	2	569 SYLVAN RD
KAUDERER, SUSANNE LOUISE	0183	1705	5.01			01429 01128	2	502 CEDAR PLACE
KAY, ROBERT	0127	1201	6.03	C4602		05126 01672	2	49 WOODMONT CIRCLE
KAYSERMAN, LARISA TRSTE	0122	1201	6.03	C1002		05512 01579	2	151 WOODMONT CIRCLE
KAZIM, ROBERT	0110	1001.02	9	CT049		08773 00705	2	49 PINE LAKE TERR
KAZINCI, THOMAS J & ERICA L MURPHY-	0157	1402	13			01581 00327	2	612 BRIAN CT
KEADY, REGINA	0189	1711	18			09505 00292	2	226 WILLIAM ST.
KEAL MARC A & MARY A	0245	2105	20		154020		2	120 STUHR PL
KEAL, ERIC & STEPHANIE	0079	811	2		055040	02992 00249	2	573 LOCKHAVEN DR
KEARNEY, WILLIAM & BARBARA	0082	814	6		058010	01354 01440	2	597 THURNAU DR
KEARNS, DOUGLAS	0084	814	28			04887 01595	2	633 MIDVALE CT
KEARNS, ZABRINA	0212	1801	38	C039A		05342 01546	2	271 COLLIGNON WAY APT 8A
KEATES JAMES K JR & FRANK HEATHER M	0096	909	3		068140	01979 00756	2	589 FOREST DR
KEEHN, DENISE J	0026	302	31		020110	04508 00702	2	610 ORANGEBURGH RD
KEENAN, CLIFFORD & JEANINE	0261	2206.01	14		167030	08785 00933	2	146 DORETTA ST
KEENAN, THOMAS M & ALEXA	0009	108	2		009030	04242 00938	2	628 DORISKILL CT
KEEPERMAN, IRA & MONICA	0121	1201	6.03	C0304		04744 00043	2	175 WOODMONT CIRCLE
KEIL JR, CHARLES L	0202	1717	1		125060	09613 00343	2	216 ROCKLAND AVE
KELCZEWSKI, JOSEPH & ROSENFELD, DYLAN	0243	2104	7		152060	04838 01860	2	124 RIVIERVALE RD
KELLER, CLAIRE	0132	1301	2	CT026		07638 00058	2	26 HOLIDAY CT
KELLY ROBERT B & CATHERINE	0100	914	6				2	613 WOODLAND CT
KELLY, EILEEN (DEVANEY)	0171	1513	4		097090	05323 01436	2	548 BUCKLEY CT
KELLY, FRANK I. & JANINE S.	0235	2101	30.06			07621 00359	2	617 ALACCI WAY
KELLY, JAMES J	0016	203	2		015020		2	730 SHELBY LA
KELSON, PHILIP	0218	1901	12		136070	03585 01059	2	850 WESTWOOD AVE
KENNEDY, JOHN J & SANDRA A	0116	1105	2		077120	08122 00970	2	624 STANLEY PL
KENNEDY, DEBORAH & BURNETT, KWESI	0063	602	4		043010	04241 01548	2	615 JAMES LANE
KENNY, RICHARD J	0146	1301.01	2	C204A		00324 02388	2	521 PIERMONT AVE
KENT, SUSAN	0019	206	7			07730 00361	2	703 HANDWERG DR
KENYON, JOHN HOGAN & KATHRYN JO	0169	1510	22.01			05038 00166	1	104 CHOI CT
KEOHANE, TIMOTHY D. & SUZANNE M.	0113	1102	3		075080	08015 00715	2	15 ASTER LA
KEOMURJIAN, LUCINE	0110	1001.02	9	CT041		00719 02467	2	41 PINE LAKE TERR
KEPPLER, JEREMY D & GOLDFARB, R	0186	1709	10		111120	08418 00893	2	561 ELIZABETH AVE
KERBER, RICHARD & NANCY	0255	2203.02	1.03			07850 00344	2	165 OAK AVE SOUTH
KERBER, RICHARD W	0238	2101	49		148100	04211 00760	2	701-C WESTWOOD AVE
KESHISHIAN, MARY & RAFFI	0093	907	13		066100	04512 00911	2	518 BERNITA DR
KESSELMAN, ANDREA	0184	1706	8		109050	04840 00311	2	538 ELIZABETH AVE
KHAN, AZIM & SAMAROO, SHERON	0235	2101	30.02			05115 00716	2	164 RIVERVALE RD
KHAN, AYESHA & SABREENA & MAHVISH	0086	901	10		060020	05028 01015	2	600 LA MANNA DR
KHODA, MICHAEL & DRESSER, ROSEMARY W	0241	2103	4		151070	04830 01993	2	162 BROOKSIDE AVE
KIECK, PATRICIA & FORTSCH, ROBERT	0088	903	11		062070		2	511 BERNITA DR
KIERNAN, TIMOTHY & DIANE	0041	409	1			09586 00378	2	550 WAYNE DR
KILGALLEN, EDWARD & EWELINA	0036	403	13		026140	05486 01121	2	601 DELCINA DR
KILGALLEN, PAUL & NICOLE	0142	1301	52		085020	03734 00263	2	377 SOUTHVIEW RD
KILIAN, PAUL G & ABIGAIL	0241	2103	4.05			03081 02463	2	28 BOCK DR
KILLOUGH, MATTHEW & JADEVAIA, COURTNEY	0024	301.01	51			04502 00395	2	855 TELLER LANE
KIM, BRYAN & ZHU, AILI	0224	1906	5		140020	01149 01832	2	853 CAMBRIDGE RD
KIM, BYUNG CHUL	0005	103	11		005030	04667 00561	2	651 ATHLONE TERR
KIM, CHONG HYE & SUNG CHUL	0028	303	17		022070	08873 00011	2	632 ARBOR CT
KIM, CHRISTOPHER & DOMINIKA	0240	2102	25		150130	09533 00187	2	711 WILSON CT
KIM, DAE IL	0017	203	12		815120	04588 00561	2	823 HANDWERG DR.
KIM, DANIEL & PARK, JUNG SUN	0219	1901	15		136100	00776 01563	2	802 WESTWOOD AVE
KIM, DAVID E & MIEA SHIN	0165	1506	7		092130	09453 00046	2	607 WILMA ST
KIM, DONG SOO & YOON JEONG CHUNG	0063	602	7		043040	08803 00613	2	627 JAMES LANE
KIM, HYO JUNG & KIM, HYO SUK	0234	2101	9		146100	00710 01974	2	719 WESTWOOD AVE
KIM, HYOWON & MYOUNGJA	0239	2102	5		149100	09160 00455	2	706 TIFFANY AVE
KIM, JEFFREY & JUDY LIN	0234	2101	5		146060	09237 00270	2	705 WESTWOOD AVE
KIM, JI YOUNG	0214	1803	2		132130	05246 01249	2	616 FLORENCE RD
KIM, JOHN B. & CATHY S.	0267	2403	1		000000	07881 00257	2	78 LINDY AVE
KIM, JOHN J & KATIE H	0219	1901	19		136140	02394 00252	2	820 WESTWOOD AVE

TAXING DISTRICT NO. 53 RIVER VALE

COUNTY NO. 02 BERGEN

NAME OF OWNER ADDITIONAL OWNERS	PAGE NO.	BLOCK NO.	LOT NO.	LOT QUALIF.	ACCOUNT NO.	DEED BOOK PAGE	CLASS	PROPERTY LOCATION
KIM, JU HAN & HEYMIN	0065	605	4			03871 01616	2	638 RITA DRIVE
KIM, KIHYUN & KI, EUNJOO	0190	1712	4			04403 01158	2	235 HIGHLAND AVE
KIM, KWANG HOON & JOUNG KOO	0125	1201	6.03	C3103	115010	05094 00525	2	13 CASTLE STUART COURT
KIM, MIJA	0230	2002	4.05			03038 00780	2	807 ELLEN LANE COURT
KIM, MINSEOK	0262	2206.01	27		167100	04484 01101	2	139 BROOKSIDE AVE
KIM, MYUNG KU & SOOK HEE	0257	2204	22		162150		2	170 RICHARD DR
KIM, PETER & CHRISTINE H	0064	603	1		043130	04437 01741	2	635 ORANGEBURGH RD
KIM, RYAN HYUNG CHUL ETAL	0019	301	1.03			05296 01838	2	671 BLUE HILL ROAD
KIM, SANG JOON & SUE YEUN	0121	1201	6.03	C0601		05065 01943	2	168 WOODMONT CIRCLE
KIM, SUN & SONG, YUN	0259	2206	10		164150	02541 02010	2	637 WESTWOOD AVE
KIM, UN KOO & HELEN	0234	2005	10		145140	02716 01604	2	766 SCOTT DR
KIM, YONG MOOK & MIN JUNG	0107	1001.01	9	CT018		03301 00093	2	18 PINE LAKE TERR
KIM, YUNA & SENGBOG	0248	2109	9		156140	05408 01980	2	715 LE CLERC AVE
KIM, HAEJIN & MA, JOHN	0032	305	14			04945 01173	2	864 TELLER LANE
KIM, HYONG CHANG & CHUN, HYUN JUNG	0176	1605	11		101120	03544 01668	2	512 BRYANT PL
KIM, JOON S & KUM S	0122	1201	6.03	C1104		05045 01524	2	148 WOODMONT CIRCLE
KIM, MAN SUNG ETALS	0209	1801	25.01		131050	04127 01836	2	205 PETERS PL
KING, RICHARD & DANIELLE	0226	1912	10			00663 01859	2	887 DANIEL DRIVE
KINN, CLAIRE	0109	1001.02	9	CT017		08424 00509	2	17 PINE LAKE TERR
KIRK, THOMAS & ELEANOR & PATRICK KIRK	0172	1602	5		098040		2	90 DEMAREST AVE
KIRKBY, CHRISTOPHER & TERESA	0150	1301.01	2	C401A		05132 00607	2	521 PIERMONT AVE
KIRLICK, DOROTHY HELEN	0239	2102	4		149090		2	704 TIFFANY AVE
KIRRANE, SEAN J & AUGUSTA, DANIELLE	0056	514	11			05113 00886	2	395 FALETTI CIRCLE
KIRSHENSTEYN, MILANA (ETALS)	0153	1301.01	2	C520A		01728 02337	2	521 PIERMONT AVE
KLANSKY, JASON ROBERT & WENDY BETH	0123	1201	6.03	C1302		05358 01124	2	144 WOODMONT CIRCLE
KLAYMAN, ANDREW & CARLY	0023	301	60			02769 00432	2	198 GRANEY DR
KLEEBLATT, JEFFREY & BAKER, LIANA	0169	1510	22.02			05478 00001	1	106 CHOI CT
KLEEBLATT, MONICA & MICHAEL	0061	601	28		042030	07899 00958	2	634 JAMES LANE
KLEIN, ANDREW & SUSILOWATI	0007	106	4		007010	05337 00972	2	636 BLUE HILL RD
KLEIN, DAVID & MARY	0123	1201	6.03	C1304		05266 01670	2	140 WOODMONT CIRCLE
KLEIN, EDWARD G	0033	401	23			02714 01962	2	317 HANNA RD
KLEIN, JEFFREY A & EVE M.	0202	1716	1.02			00426 00602	2	644 MONTVIEW PLACE
KLEIN, RICHARD & KELLEHER, SUSAN M	0125	1201	6.03	C3303		05369 01322	1	79 WOODMONT CIRCLE
KLEIN, MAX & ALEXANDRA	0131	1301	1.02			04858 01628	2	460 CEDAR LANE
KLEMT, ROBERT J. & DAWN	0205	1720	10		128050	07623 00044	2	240 THAYER ST
KLINE, ANA S	0184	1707	7		109150	02122 01942	2	559 ROOSEVELT AVE
KLINGELE, MICHAEL & TERESA MARIE	0222	1903	11			03022 01752	2	852 BERKSHIRE ROAD
KLOUDA, KARL & JAMIE	0168	1508	20		094130	02322 00427	2	552 CLEVELAND AVE
KNAUS JR, DONALD & MORGENSTEIN, KARLY I	0096	908	26			03756 01007	2	553 KNOLL DR
KNOPF, ROBERT K.	0080	812	4		056010	08320 00023	2	573 SYLVAN RD
KNUDSEN, MARISA	0212	1801	38	C044A		02093 00295	2	279 COLLIGNON WAY APT 4
KNUDSEN, ERIK	0193	1714	3		118010	05025 00154	2	578 WESTWOOD AVE
KO, FRED & TRAN TRACY	0118	1106	23		079100	01395 00041	2	469 WHITE BIRCH DR
KO, KYUNGBUM & KIM, HYE SUN	0191	1712	27.01			03034 01255	2	218 OAK AVE
KO, CAMILLA S	0265	2301	3.04			04014 01105	2	27 JOHN SHINE COURT
KOBLENTZ, DAVID E & CIOLINO, BRITTANY L	0163	1503	14		090150	03670 01871	2	573 HAMILTON PL
KOCHUR, JOAN	0239	2102	8		149130		2	712 TIFFANY AVE
KOENIGES, PETER & DONNA	0116	1106	2		078030	00851 01946	2	486 RIVERVALE RD
KOH, DANIEL & HEE YEON SOHN	0032	401	3			02000 02466	2	308 HANNA RD
KOHL, DOUGLAS & MARIA MARESCA	0018	204	2		016030	08875 00057	2	633 BALDWIN DR
KOKOWSKI, JOHN & SYLVIA	0014	112	5		013020	07722 00757	2	682 WICKLOW WAY
KOLBY, MARK J & ROSITA C	0200	1715	45		123070		2	253 THAYER ST
KOLL, ADAM & SHARI	0102	1001.01	2.01	C1001		04377 00856	2	2 CHERRYWOOD CT
KOLODNY, SYDNEY-LYNN	0134	1301	2	CT049		07729 00168	2	49 HOLIDAY CT
KOMROWER, STUART & HILLARY	0062	601.03	11.03			09137 00140	2	677 ALEXANDER COURT
KONDRATOWICZ, KONRAD E & SVETLANA	0011	110	7		011010	02300 01093	2	626 COBH RD
KONG, KIAN MUN & WEE, KIT MUN	0081	812	11		056080	01250 00872	2	566 PROSPECT AVE
KONIG, ALEXANDER & TIMPANARO, JESSICA	0162	1503	6		009070	05042 00537	2	303 MARTIN ST
KOO, JOHN H & DIANE	0122	1201	6.03	C0801		05064 01647	2	159 WOODMONT CIRCLE
KOONS, KENNETH A	0039	405	16		028120	04541 00367	2	572 STELLMAN DR
KOONS, KENNETH H & B J	0016	202.01	15		014080		2	707 ORANGEBURGH RD
KOPAC, TYLER & BRITTANY	0196	1714	33		120020	04226 00023	2	234 HIGHLAND AVE
KORENFELD, ALEXANDER & YELENA	0075	806	11		051090	07987 00104	2	559 WITTICH TERR
KORENKOV, ALEX & ELAINE	0016	202.01	14.02		014070	05387 00169	2	711 ORANGEBURGH RD
KORKGY, GEORGE	0101	914	10.01		072100	04717 00934	2	611 WOODLAND CT
KORN, EDWARD J & SARA	0247	2108	3		156020		2	101 TERBELL PKWAY
KOSHY, SAKHY & SHEBA	0006	104	9		005150	02380 01610	2	627 DORISKILL CT
KOSSMANN, REYNOLD J. & ELEANOR	0001	101	15		001130	07774 00299	15F	770 ORANGEBURGH RD

TAXING DISTRICT NO. 53 RIVER VALE

COUNTY NO. 02 BERGEN

NAME OF OWNER ADDITIONAL OWNERS	PAGE NO.	BLOCK NO.	LOT NO.	LOT QUALIF.	ACCOUNT NO.	DEED BOOK	DEED PAGE	CLASS	PROPERTY LOCATION
KOUMBIS, CHRISTOPHER	0213	1801.01	31		131110	03081	00361	2	726 WESTWOOD AVE
KOVAC, ZORAN & MARINA	0247	2107	9		155120	02567	01886	2	76 RIVERVALE RD
KOVACS, SANDOR & HAKKYUNG	0213	1801.01	37		132020	00271	00256	2	736 WESTWOOD AVE
KOVARSKY, ROSLYN S TRSTE	0047	503	14		033050	05168	01001	2	710 TULIP PL
KOZINN, DALE R	0113	1002.02	5		075010	03075	01111	2	641 HARING FARM CT
KOZINN, DAVID B. & SHARON O.	0011	109	7		010090	07834	00390	2	656 COBH RD
KOZLOWSKI, DANIEL & SUAREZ, ANNA	0001	101	14		001120	04093	00532	2	768 ORANGEBURGH RD
KRAFT, DAVID & JILL	0236	2101	30.16			09513	00281	2	632 ALACCI WAY
KRAMER, KAREN	0043	410	3			04804	01624	2	307 ALPINE CIRCLE
KRANTZ, PAULA	0150	1301.01	2	C329A		04978	01496	2	521 PIERMONT AVE
KRASNIQI, FATMIR	0236	2101	30.10			03057	00214	2	633 ALACCI WAY
KRAUCHICK, RYAN&ALMANZA, JESSICA V	0183	1705	5.03			03779	00416	2	506 CEDAR PLACE
KRAUS, KENNETH M. & LINDA M.	0204	1719	12		127090	07815	00662	2	621 MONTVIEW PL
KRAWCZYK, EWELENA & MAREK, TOMASZ	0262	2206.01	22		167060	04189	01520	2	634 DONNA CT
KRAY, ALEKSANDR	0214	1802	1		132040	08528	00548	2	282 RIVERVALE RD
KRENTZMAN, JEFFREY & JESSICA	0057	516	3			01489	00527	2	569 FALETTI WAY
KRESSEN, JANICE	0092	906	22		065110	08629	00803	2	590 FOREST DR
KROCHIK, NAUM & VALENTINA	0032	401	21		024130	08393	00135	2	509 TRACK LA
KRONFELD, GARY & MICHELE	0123	1201	6.03	C1202		05169	01288	2	145 WOODMONT CIRCLE
KRUEGLE, ERIC J & INGER A	0047	503	22		033130	03542	01200	2	562 DORCHESTER DR
KRUP, LINDA A & BULLARO, PETER	0115	1104	3		077030	08637	00904	2	610 STANLEY PL
KUHNERT, ROBERT & MARTHA	0028	304	4		022140	00000	00000	2	668 WOODSIDE AVE
KUKAFKA, RONALD & RITA	0120	1201	6.03	C0301		04781	01526	2	181 WOODMONT CIRCLE
KULIG, ADAM D & LAMBERT, DANIELLE N	0258	2205	18		164010	05394	00911	2	147 DORETTA ST
KULLBERG, JOHN N & MAUREEN A	0243	2104	13		152110	07729	00661	2	119 STUHR PL
KUNG, ANGELA & UMBREIT, LUCAS	0251	2201	18.15		159110	03899	00085	2	526 ALOSIO DRIVE
KUNG, WILBUR & CHAN, CHRISTINA PAULINA	0045	502	4		031050	04169	01961	2	800 WINDING WAY
KUSZ, EUGENIUSZ & HALINA	0180	1702	23		105100	04786	00057	2	281 ROCKLAND AVE
KUTZ, HARVEY & PHYLLIS	0124	1201	6.03	C1604		05356	01660	1	127 WOODMONT CIRCLE
KUZNETZ, KYLE & EISEN, SUSAN	0081	813	3		056120	03361	01749	2	588 THURNAU DR
KWAK, BEN SOOBAK & LEE, ANITA YOUNG	0102	1001	7		073100	05111	01961	2	611 JOHN ST
KWAK, DAN & MIJI	0196	1714	42		120100	05316	01734	2	206 KOCIEMBA DR
KWARTLER, HENRY & LORRIE	0126	1201	6.03	C3503		05407	00394	2	13 AUGUSTA WAY
KWON EILEEN H	0148	1301.01	2	C230A				2	521 PIERMONT AVE
KWON, CHAN H & YOUNG MI	0182	1704	8		107100	05076	00001	2	563 HERRMANN AVE
LA BARBERA, JAMES C & H	0175	1604	20		100140			2	502 WESTWOOD AVE
LA FRONZ, DONALD & ELLEN	0145	1301.01	2	C128A		04898	01649	2	521 PIERMONT AVE
LA MARCA, JOHN & G	0038	405	3		027140			2	559 WHITENACK RD
LA ROCCA, JUDY A	0068	801	5		045090	08812	00852	2	516 WITTICH TERR
LA SPADA, ANTHONY P. & CHERYL L.	0063	601.04	2.03					2	671 HANDWERG DRIVE
LA, HOWARD G & EVELYN W HEI	0140	1301	29		083090	00430	01105	2	381 RIVERVALE RD
LACEY, GERARD & KATHLEEN	0180	1703	4		106060	07830	00233	2	513 HERRMANN AVE
LADEN JEFFREY S & JOAN L	0008	107	3		008030			2	627 MAPLE ST
LAFLOTTE, IAN W TRSTE	0244	2105	10		153100	04433	00624	2	113 TERBELL PKWAY
LAGALA, DAMON S & LAURA S	0067	801	3		045070	02746	00809	2	524 WITTICH TERR
LAGNESE, LINDA & SCHRAMM, KAREN	0061	601	34		042090	04268	00006	2	729 HANDWERG DR
LAGOMARSINO, JOHN B III	0220	1901	34			00013	00431	2	786 MATTNER CT
LAGRATTA, JENNIFER & PABREKAR, SAURABH	0051	509	2		036150	04776	00791	2	529 DORCHESTER DR
LAGRECA, THOMAS R & JOANNE	0045	502	7		031080			2	788 WINDING WAY
LAIPPLE, ALEX & MEGHAN	0027	303	11		021150	04431	01598	2	607 SARGENT RD
LAKE TAPPAN URBAN RENEWAL LLC	0066	701	8.02		000000	05157	01736	15F	102 SCULLY WAY
LAKE, MARY A.	0211	1801	38	C024A		08140	00335	2	265 COLLIGNON WAY APT 6B
LALA, CHRISTOPHER & VIDAL, ALEXANDRA	0083	814	13		058080	05363	01527	2	642 JONES RD
LALLIER, RYAN & FRANCIN, CHRISTINA	0008	106	11		007080	04532	01386	2	623 LONG HILL RD
LALLY, VINCENT	0151	1301.01	2	C416A		00093	00601	2	521 PIERMONT AVE
LAMASNEY, KEVIN M & SIOBHAN P	0216	1804	4		133140	00697	01024	2	621 FLORENCE RD
LAMBERT, GEORGE & JEANNE	0235	2101	30.07			07624	00549	2	621 ALACCI WAY
LAMERE, DOUGLAS & COURTINIE	0006	104	6		005120	02960	00807	2	619 DORISKILL CT
LAMMERS, LINDA	0154	1301.01	2	C527A		08025	00863	2	521 PIERMONT AVE
LANE, JONATHAN	0002	101	25		002080	04303	01147	2	712 ORANGE CT
LANG, CHRIS & DEVITIS, LISA	0173	1602	16		098150	08094	00815	2	241 CEDAR LANE
LANGE JOHN JR & DE SOUZA CHRISTIANE	0185	1708	6		111020	01595	00500	2	257 FORD AVE
LANS, JARED M & NANCY L	0219	1901	24		137040	01515	01855	2	882 WESTWOOD AVE
LANTHELME, CHRISTOPHER & KAREN J	0161	1501.04	9			09163	00291	2	551 BROOK AVE
LARGE, MICHAEL & NAPOLITANO, JILLIAN	0244	2105	8		153080	05022	01400	2	723 TIFFANY AVE
LASHVILI, TONI M & DANIELLE M	0195	1714	18		119020	04526	01954	2	205 ROCKLAND AVE
LASKIN, SUSAN L	0085	815	3			08785	00508	2	742 BEECHCREST DRIVE
LASKOW, GREGORY J	0214	1802	6		132090	09565	00363	2	624 BLAKENEY PL

TAXING DISTRICT NO. 53 RIVER VALE

COUNTY NO. 02 BERGEN

NAME OF OWNER ADDITIONAL OWNERS	PAGE NO.	BLOCK NO.	LOT NO.	LOT QUALIF.	ACCOUNT NO.	DEED BOOK	DEED PAGE	CLASS	PROPERTY LOCATION
LATRENTA, NICHOLAS D & MELISSA A	0025	302	28		020080	01660	01168	2	646 ORANGEBURGH RD
LATTERI, SHARON	0005	104	3		005090	09192	00370	2	628 BIRCH AVE
LATZ, ARTHUR & SHARON	0230	2002	10		143090	07754	00014	2	60 COOPERS LANE
LATZ, ELAINE	0109	1001.02	9	CT027		05238	00233	2	27 PINE LAKE TERR
LAU, CHRISTOPHER & ILIC, JELENA	0263	2208	6		168100	04003	01112	2	129 BROOKSIDE AVE
LAUER LUCY	0150	1301.01	2	C410A				2	521 PIERMONT AVE
LAURENZANO, JOSEPH A. & JACQUELINE	0097	910	4		069100	07808	00554	2	549 FOREST DR
LAURO, JOSEPH & PATRICIA	0052	510	1		037120	07828	00700	2	717 TULIP PL
LAWRANCE, RALPH E III & HILARY	0199	1715	33		122110	02353	00855	2	272 ROCKLAND AVE
LAWRENCE, MALA	0132	1301	2	CT025		01357	00968	2	25 HOLIDAY CT
LAXER, MARC & STACY	0104	1001.01	2.01	C3006		05044	00409	2	31 CHERRYWOOD CT
LAZZARO, THOMAS & CHRISTINA	0001	101	5		001040	08830	00224	2	639 PRIMROSE LANE
LEACOCK, TANYA & BALDWIN, SAFIYYAH	0229	2002	3		143010	03904	00803	2	124 COOPERS LANE
LEAN SOLUTIONS LLC NJ	0235	2101	29		147050	04797	00463	2	168 RIVERVALE RD
LEE-KONG, STEVEN & EVELYN	0047	503	19		033100	04384	01271	2	550 DORCHESTER DR
LEE, ANDREW J & DREPANIS, LAUREN N	0165	1507	4		093080	02392	00971	2	301 RIVERVALE RD
LEE, BYONG HA & MISON	0181	1703	8		106080	08310	00647	2	521 HERRMANN AVE
LEE, CECILIA Y.	0012	111	10		011150	07985	00641	2	614 MAZE RD
LEE, CHRISTOPHER C & LIM, HYUN-A	0006	104	4		005100	03121	01063	2	632 BIRCH AVE
LEE, DANE E & DALHIE WS	0162	1503	4			02311	00336	2	307 MARTIN ST
LEE, DANIEL & PARK, SUSAN JOOYOUNG	0046	503	2		032080	02794	02301	2	787 WINDING WAY
LEE, DAVID HYUKJOON & EUN A	0202	1717	4		125090	00467	01192	2	607 MONTVIEW PL
LEE, DAVID Y & KIM LAWREY	0169	1510	4		095120	00295	02361	2	317 NELSON CT
LEE, DONG HYUN	0235	2101	13		146140	00379	02062	2	653 ALACCI WAY
LEE, DONGHOON & YOU, HYE JI	0017	203	11		015110	05446	01254	2	819 HANDWERG DR
LEE, FABIAN DANIEL	0191	1712	21		116030	04317	01136	2	206 OAK AVE
LEE, HEA Y	0137	1301	2	CT495		03124	02473	2	495 PIERMONT AVE S
LEE, HONG RYUL	0045	502	8		031090	08689	00284	2	784 WINDING WAY
LEE, JAE H & KANG, SOYOUNG	0218	1901	6.06			05366	01892	2	790 BLAUVELT STREET
LEE, JEONG GUN & HEEJEONG	0254	2203	2.05		161030	02448	01286	2	141 HIGHLAND COURT
LEE, JOSEPH S & YOONJOO	0137	1301	2	CT500		02264	01313	2	500 PIERMONT AVE S
LEE, KIWON J	0055	514	8			04159	00577	2	383 FALETTI CIRCLE
LEE, KYUMAN & PARK, SOO A	0075	806	10		051080	05529	01361	2	561 WITTICH TERR
LEE, MEENA	0236	2101	30.19			04836	01308	2	620 ALACCI WAY
LEE, MIN AH (ETAL)	0111	1001.02	9	CT069		01691	01826	2	69 PINE LAKE TERR
LEE, SEUNG EUN & KIM, SOOYEON	0043	501	15			05130	01932	2	579 SCARANGELLA CT
LEE, SEUNGHWAN & JINHEE	0075	807	3		051130	05320	01953	2	568 THURNAU DR
LEE, SUZANNE S & MELTON, STEVEN	0194	1714	15		118140	03269	02108	2	239 ROCKLAND AVE
LEE, WILLIAM	0265	2301	3.03			04414	01434	2	23 JOHN SHINE COURT
LEE, YOOJIN	0019	301	4		016150	01547	00863	2	681 BLUE HILL RD
LEE, YOUNG HA & GO, MI KYOUNG	0250	2201	14			00493	01377	2	539 WESTWOOD AVE
LEE, YOUNG J & HELENA	0230	2002	7		143050	00489	00112	2	48 COOPERS LANE
LEE, YOUNGSUN & EUGENE Y	0149	1301.01	2	C314A		03406	01620	2	521 PIERMONT AVE
LEE, BONG K & KYU JA	0122	1201	6.03	C0903		05020	00674	2	156 WOODMONT CIRCLE
LEE, JOHN & NAM, JANE	0065	605	5			04302	01809	2	642 RITA DRIVE
LEE, JONATHAN W & SOOK, SUH SANA EUN	0103	1001.01	2.01	C3002		05450	01543	2	23 CHERRYWOOD CT
LEE, MICHELLE	0244	2105	9		153090	04479	00348	2	727 TIFFANY AVE
LEE, NAM HEE & PARK, CHANHO	0013	112	4		013010	04636	00725	2	686 WICKLOW WAY
LEE, PAUL & LUCIA	0052	510	13		038090	04914	01856	2	705 TULIP PL
LEE, REUBEN & A RA	0242	2103	10.04			05005	01894	2	129 RIVERVALE RD
LEE, TAIKYOUNG & LIM, JUNE SOOKYOUNG	0132	1301	2	CT022		05412	00274	2	22 HOLIDAY CT
LEFCOURT, JEFFREY TRSTE	0230	2002	8.03		8	04446	01203	2	80 COOPERS LANE
LEFELT, MARK & BARBARA	0099	911	4		070150			2	568 DALE CT
LEGENTIL, CHRISTOPHER B & JENNA	0075	806	5		051030	03081	00772	2	571 WITTICH TERR
LEHMANN, ROBERT & KERRI	0183	1706	4		09020	01731	02290	2	529 ROOSEVELT AVE
LEIBFRIED, ELMAR & MARIA	0070	801	22		046130	08498	00988	2	655 RUSSEL SNOW DR
LEICHT, PHILIP M & SUSAN KRESSEN	0086	901.01	6.01		059130	08133	00548	2	589 PROSPECT AVE
LEIKEN, ALAN & NANCY	0121	1201	6.03	C0504		04935	01662	2	167 WOODMONT CIRCLE
LEKA, YLLI & SONILA	0165	1506	14		093040	04493	00104	2	594 CLEVELAND AVE
LEN, JAMES	0177	1608	1		102110	09105	00330	2	207 CEDAR LANE
LENAHAN, WILLIAM T & MARYAGNES B	0263	2207	1		168040			2	187 BERGEN PL
LENCH, MYRON & STEPHANIE	0121	1201	6.03	C0401		04893	01751	2	174 WOODMONT CIRCLE
LENER, MICHAEL & VALERIE A GUBA	0087	902	11		060140	08758	00920	2	555 BERNITA DR
LENG, CATHERINE	0123	1201	6.03	C1501		05349	01913	1	130 WOODMONT CIRCLE
LENNON, CRAIG J & MARIEL D	0050	507	5		036080	02599	02347	2	808 ARCADIA PL
LENTINO, FRANK & LIZABETH	0003	102	5		003110	08093	00511	2	894 RIVERVALE RD
LEO, WILLIAM & YVONNE	0084	814	27			03742	01869	2	602 PROSPECT AVE
LEO, WILLIAM J & LISA	0220	1901	29		137090	04466	00763	2	812 BLAUVELT ST

TAXING DISTRICT NO. 53 RIVER VALE

COUNTY NO. 02 BERGEN

NAME OF OWNER ADDITIONAL OWNERS	PAGE NO.	BLOCK NO.	LOT NO.	LOT QUALIF.	ACCOUNT NO.	DEED BOOK	DEED PAGE	CLASS	PROPERTY LOCATION
LEONARDI, JOHN & AMY	0092	906	14		065030	04192	01015	2	563 BAYLOR AVE
LEONE, FRANK & LOUISE	0014	112	9		013060			2	608 MAZE RD
LEONE, ROBERT J & MICHELLE N	0013	111	14		012040	08485	00008	2	611 MAZE RD
LEPORE, LOUIS & ZIPPER, ANDREA	0033	402	15		025060	07829	00925	2	525 TRACK LA
LEPORE, THOMAS & STEPHANIE	0072	804	5		049040	02984	02036	2	707 BEECHCREST DR
LERNER, DAVID	0070	801	18		046090	08275	00751	2	529 THURNAU DR
LESKY, RONALD & ROSE MARY	0263	2208	5		168090	04178	01022	2	133 BROOKSIDE AVE
LESSERSON, JONATHAN & LINDA J SHORE	0055	514	2			08093	00559	2	550 FALETTI WAY
LETHBRIDGE, MICHAEL & LORRAINE	0179	1702	2		104110	07847	00075	2	541 CLEVELAND AVE
LEVANDUSKI, MICHAEL	0247	2108	7		156060	00251	02304	2	89 TERBELL PKWAY
LEVENSOW IRWIN & VIVIANNE	0146	1301.01	2	C201A				2	521 PIERMONT AVE
LEVENTHAL GARY & HARRIET	0100	913	13		072020			2	580 RIDGE RD
LEVI, ANDREW	0027	303	7		021110	05064	00036	2	631 SARGENT RD
LEVIN, JEFFREY S. & ILENE F.	0088	903	4		000000	07903	00541	2	607 SUNNY HILL TERR
LEVIN, MERYL	0130	1201	6.03	C5303		04879	00269	2	24 WOODMONT CIRCLE
LEVINE, ARTHUR N. & MARY A.	0040	406	2		029040			2	555 STELLMAN DR
LEVINE, JOANNE	0143	1301.01	2	C033G		03093	00798	2	521 PIERMONT AVE
LEVINE, JOANNE	0152	1301.01	2	C426A		03093	00798	2	521 PIERMONT AVE
LEVINE, KIRSTIE R & JASON	0076	807	7		052020	08499	00302	2	577 EGAN TERR
LEVINE, MORGAN & HADLEY, RACHEL	0212	1801.01	27		131070	04895	01968	2	708 WESTWOOD AVE
LEVINE, STEVEN & ERICA	0100	914	9.01			00837	01034	2	601 WOODLAND CT
LEVINE, KENNETH M & ANDREA H	0041	408	13					2	826 BAILEY RD
LEVINSON, JOSEPH	0199	1715	32		122100	03018	00104	2	268 ROCKLAND AVE
LEVINSON, TZAHI & TAL	0176	1606	7		102050	04569	00262	2	233 FONDILLER ST
LEVITSKY, ADAM & SU, YUE	0010	108	16		010020	05527	01494	2	616 BIRCH AVE
LEVITZ, PAMELA TRSTE	0122	1201	6.03	C0703		04904	01865	2	161 WOODMONT CIRCLE
LEVNAZ, CORPORATION	0238	2101	58		149020			4A	683 WESTWOOD AVE
LEVY, HARRY & DORIS	0137	1301	2	CT483		08402	00177	2	483 PIERMONT AVE S
LEVY, ARON & SAMIRA	0064	603	8		044050			2	663 HANDWERG DRIVE
LEW, ANDY S & MARIA TERESA ALVAREZ	0125	1201	6.03	C3302		05377	01881	1	81 WOODMONT CIRCLE
LEWBEL, STEVEN & JENNIFER	0058	517	11			08286	00606	2	564 BARR CT
LEWIS, ALINE	0157	1501	34		088150	02223	00548	2	580 ECHO GLEN AVE
LEWIS, GERALD P. & LORRAINE	0176	1606	3		102020			2	246 CEDAR LANE
LEWIS, J ROBERT & ELAINE	0185	1707	15		110070	09219	00371	2	560 ELIZABETH AVE
LEWIS, JEFFREY H	0225	1907	6		140080	02287	00431	2	820 CLAUS LANE
LEWIS, JONATHAN LEE & JEANNE	0049	505	3		035010	01150	00410	2	785 ROLLING HILL DR
LEWIS, MICHAEL K & NANCY	0050	508	2		036120	00500	01075	2	805 ARCADIA PL
LEWIS, TANYA	0168	1508	21		094140	00761	02462	2	550 CLEVELAND AVE
LEWISON, ELIZABETH & DAVID	0060	601	20		041100	08624	00341	2	602 JAMES LANE
LI, JUNWEI	0126	1201	6.03	C4203		05212	00288	2	63 WOODMONT CIRCLE
LIAO-DAVIS, HONG (PEARL LIAO LANGER)	0137	1301	2	CT498		02715	00879	2	498 PIERMONT AVE S
LICAMEIL, NICHOLAS & LAUREN	0049	506	6		035110	01432	00792	2	743 ROLLING HILL DR
LICCIARDI, F & BULDO, G	0071	802	2		047070	07936	00012	2	712 BEECHCREST DRIVE
LIDDY, LEO CHRISTOPHER & ELIZABETH	0237	2101	40		148010	02930	00776	2	716 WILSON CT
LIEBER, ALAN & MERYL	0117	1106	16		079030	08194	00081	2	486 WHITE BIRCH DR
LIEBERMAN, JONATHAN S & DOMINIKA W	0114	1103	5		076070	02632	02313	2	24 ASTER LA
LIGON, ADRIANA SUAREZ- & JAMIK	0030	304	33			03624	00771	2	835 LORETTA DR
LIGUORI, LEON J & NANCY J	0139	1301	10		082050			2	565 PIERMONT AVE
LIK, ERIK & MICHELLE	0171	1512.01	2					2	334 PERRY PL.
LIK, JESSICA	0170	1512	6		097040	02004	01515	2	328 SPRING ST
LIJOI SALVATORE & DORKOSKI MEREDITH	0073	805	1		049080	00510	01049	2	703 EDWARD ST
LILLEN, BRIAN & CHELSEA	0222	1904	5		138150	04300	00183	2	817 MARSHALL RD
LILLI, DIANE	0085	815	8			08365	00760	2	762 BEECHCREST DRIVE
LIM, DAVID	0257	2204	21		162140	03490	00869	2	174 RICHARD DR
LIN FRANK H & VAN VEEN SUZANNE	0251	2201	18.05		159110	00926	01195	2	546 ALOSIO DRIVE
LIN, NELSON	0251	2201	18.18		159110	08733	00939	2	520 ALOSIO DRIVE
LIN, TSENG TSENG & SU MEI	0246	2106	9		154140			2	111 IVY LANE
LIND, HOWARD & JOY	0224	1907	2		140040	07935	00699	2	804 CLAUS LANE
LINDVALE GARDENS LTD	0213	1801.01	41					4C	RIVER DR
LINDVALE GARDENS LTD	0213	1801.02	42					4C	231 RIVER DR.
LINN, MELISSA	0232	2004	6		145030	08266	00748	2	783 SCOTT DR
LINS, JOSEPH & HELEN	0213	1801.01	32		131120			2	728 WESTWOOD AVE
LINTERIS WAYNE J & LINTERIS, ROBERT Q	0085	901	6		059120			2	601 PROSPECT AVE
LIPPERT, SCOTT R. & CAROL	0056	514	10			07623	00049	2	391 FALETTI CIRCLE
LIPSHULTZ, RICHARD B. & MICHELLE L.	0067	801	1.06			07749	00771	2	739 BEECHCREST DRIVE
LIPTAK, LENARE	0182	1704	20		108050	01052	02239	2	552 ROOSEVELT AVE
LIU, HANJUI & LINDEN SEAH	0093	907	11		066080	07989	00246	2	524 BAYLOR AVE
LIU, LU & ZHU, JIACHENG	0256	2204	2.02			04405	00766	2	599 WESTWOOD AVE

TAXING DISTRICT NO. 53 RIVER VALE

COUNTY NO. 02 BERGEN

NAME OF OWNER ADDITIONAL OWNERS	PAGE NO.	BLOCK NO.	LOT NO.	LOT QUALIF.	ACCOUNT NO.	DEED BOOK	DEED PAGE	CLASS	PROPERTY LOCATION
LIU, QILIN	0132	1301	2			08609	00211	2	27 HOLIDAY CT
LIVINGSTON, LAWRENCE & KATHY	0127	1201	6.03	CT027		05237	01776	2	62 WOODMONT CIRCLE
LO BASSO, ONOFRIO & ANN	0021	301	26	C4304				2	682 WOODSIDE AVE
LO PICCOLO, FRANK & DONNA	0234	2005	12		018070			2	110 IVY LANE
LO ROCCO, STEVEN & KATIE	0113	1102	1		146010	08204	00937	2	1 ASTER LA
LODATO, JANINE & VICTOR	0085	901	1		075060	05314	01946	2	632 LA MANNA DR
LOEB, KEITH & SUSAN	0129	1201	6.03	C5104	059070	05472	00557	2	25 ST ANDREWS CIRCLE
LOFFREDO, ROBERT & KATHLEEN	0232	2004	14			04819	01242	2	75 HOFFMAN CT
LOFIN, CLARENCE & GUPTA, NEERAJ RANI	0225	1907	7			04373	01283	2	824 CLAUSS LANE
LOMBARDI, JORDAN & KRISTEN	0058	517	10		140090	04979	01092	2	560 BARR CT
LOMBARDI, STEVEN	0007	106	9		007060	03420	01115	2	660 BLUE HILL RD
LOMICKY, JAMES R & DIANE	0249	2201	3		158050	03870	00163	2	529 WESTWOOD AVE
LONG, DEBORAH A	0205	1720	4			00552	02248	2	613 SLOAT PL
LONG, BRIAN T & SCHULZ, KELLY C	0022	301	40		127140	02728	01300	2	833 ROSE CT
LOPEZ, LOUIS & PATRICIA	0086	902	2		019060	04895	00580	2	525 PROSPECT AVE
LOPEZ, R & MUNOZ, LILIA - TRUSTEES	0081	813	5		060040	08273	00241	2	596 THURNAU DR
LORD JESUS CHRIST BIBLE CHURCH	0064	602	15		056140	02195	01489	2	716 RIVERVALE RD
LORENZO, GINA TRUSTEE ETALS	0243	2104	3		043120	00564	01598	15D	140 RIVERVALE RD
LORMAN, HAROLD & SHARON	0135	1301	2	CT108	152020	02245	01408	2	108 HOLIDAY LANE
LOSITO, RAYMOND	0019	206	6			07637	00460	2	707 HANDWERG DR
LOTOCKI, MICHAEL J & LINDA	0028	304	5		022150			15F	799 LORETTA DR
LOUCAS, GEORGE J & KAREN A	0028	303	19		022090	08086	00818	2	639 ARBOR CT
LOUIE KENNETH L & DEBBIE S	0169	1510	3		095110			2	309 NELSON CT
LOW, ROY & CHRISTINE	0235	2101	30.01			08868	00281	2	601 ALACCI WAY
LOWENFELS, DENNIS P & KATHLEEN A	0216	1805	3		134070	02555	01912	2	272 RIVER DR
LRB LLC	0208	1801	16		130100	00755	01622	4A	674 WESTWOOD AVE
LT DEVELOPERS LLC	0020	301	12		017070	05415	01956	1	704 ORANGEBURGH RD
LU, HSEIN-KUN & SAO-WEI DAVID	0140	1301	22		083030	05156	01100	2	411 RIVERVALE RD
LU, JINYAN	0195	1714	19		119030	02861	02090	2	201 ROCKLAND AVE
LUBERTO, MICHAEL & SILVANA M	0053	511	4		038150	00016	01282	2	570 COLONIAL RD
LUBSEN, NICHOLAS & TSIAVOS, KRISTINA	0085	815	2			05497	00047	2	738 BEECHCREST DRIVE
LUCAS, VICTORIA M (MIDDLETON)	0134	1301	2	CT045		05342	00721	2	45 HOLIDAY CT
LUCIANO, ESPEDITO & MONICA L	0182	1704	2		107060	00419	02097	2	549 HERRMANN AVE
LUCIANO, JOSEPH L & RITA V	0074	805	18		050100	05295	00372	15F	568 EGAN TERR
LUCIANO, MICHAEL JON	0043	410	6			02587	01585	2	283 ALPINE CIRCLE
LUCKER WILLIAM F. JR	0149	1301.01	2	C325A				2	521 PIERMONT AVE
LUDEIRO, DANIEL & MAIDA BAEZ	0251	2201	18.11		159110	02283	02039	2	534 ALOSIO DRIVE
LUDEN, DAVID & FISCHER, AMANDA	0265	2301	3.01			02281	02355	2	15 JOHN SHINE COURT
LUDEKER, WILLIAM & ELAINE	0229	2001	30		142140			2	770 TIFFANY AVE
LUE-YEN, SHAUN & SOOMIN RYU	0003	102	1		003070	01651	02048	2	868 RIVERVALE RD
LUKAC-DELIAM(ETAL), CLAUDIA	0135	1301	2	CT064		09196	00498	2	64 HOLIDAY CT
LUKIEVICS, JOHN & NASH, JENNIFER	0114	1102	6		075110	08193	00313	2	621 ASTER LA
LUKIN, KONSTANTIN ETAL	0034	402	16.03			01949	01526	2	424 MARGIASSO CT
LUMAJ HOMES LLC	0015	202.01	14.01		014070			1	620 ABBE COURT
LUND, CARIN & OLOF	0003	101	30		002130			2	691 MONTGOMERY LA
LUNDE, THORBJORN & WENCKE	0010	108	15		010010			2	641 ANTRIM RD
LURIE, KENNETH L. & DEBRA K.	0112	1002.01	2.04		075010	07848	00390	2	557 GRUMAN CT
LUSTBERG, ADAM & AUSTIN, LOUAN	0194	1714	12		118110	02220	00101	2	221 ROCKLAND AVE
LUTHER, RICHARD R & MARY ANNE	0054	512	3		039120			2	577 COLONIAL RD
LUTZ, KIMBERLY M	0232	2004	7		145040	04477	00989	2	787 SCOTT DR
LYAUNZON, ALEXANDER & YELENA	0042	409	3			08695	00486	2	301 HANNA RD
LYONS, WILLIAM & DINA	0193	1714	3.01			08381	00577	2	207 KOCIEMBA DR
LYU, HAN W	0036	403	17		027030	05326	01133	2	526 TRACK LA
MA, HUIHUL & LU, CAISHENG	0089	904	2		062130	05167	00219	2	620 DALE CT
MACALENA, DANIEL & DISILVIO, ALEXA	0200	1715	53		123150	04853	01527	2	626 SLOAT PL
MACALUSO, JULIAN & ANGELA	0174	1604	8		100050	00413	00520	2	517 BRYANT PL
MACALUSO, MICHAEL	0182	1704	9		107110	04108	00139	2	567 HERRMANN AVE
MACARIO, LOUIS JR & LEJIA GAVAZI	0180	1703	3		106050	01944	00022	2	511 HERRMANN AVE
MACCHIO ANTHONY	0141	1301	32		083120			2	381 SOUTHVIEW RD
MACCHIONE, M V & FRASCIELLO, K M	0190	1712	17		115140	05008	01858	2	209 HIGHLAND AVE
MACKIE, REMY	0219	1901	14.04			03942	00101	2	220 KEENAN COURT
MADDEN, THOMAS E & LISA D	0013	111	22		012120	08397	00408	2	630 ANTRIM RD
MADHYASTHA, ROSEMARIE S	0015	202	19		014130	08694	00264	2	759 ORANGEBURGH RD
MADMON, TAL & TARA	0089	904	11		063030	04875	01257	2	560 DALE CT
MADRID, JOHANNA	0105	1001.01	2.01	C5005		02224	00875	2	66 CHERRYWOOD CT
MADURI, STEVEN & MELANIE	0249	2110	59		158010	02487	00297	2	744 TIFFANY AVE
MAGARELLI, GREGORY & DIANE	0188	1710	18		113090	08289	00100	2	236 FODILLER ST
MAGGIO, DONNA J	0242	2103	6		151090	01517	01975	2	161 RIVERVALE RD

TAXING DISTRICT NO. 53 RIVER VALE

COUNTY NO. 02 BERGEN

NAME OF OWNER ADDITIONAL OWNERS	PAGE NO.	BLOCK NO.	LOT NO.	LOT QUALIF.	ACCOUNT NO.	DEED BOOK PAGE	CLASS	PROPERTY LOCATION
MAGNOLI, ROBERT J & E.F.	0003	102	3		003090		2	880 RIVERVALE RD
MAH, HAROLD WT TRSTE	0203	1718	3		126020	04563 00769	2	594 WESTWOOD AVE
MAHER, STEVEN B & VIRGINIA M	0139	1301	9		082040	07698 00544	2	563 PIERMONT AVE
MAIDA, MICHAEL & NANCY	0077	809	4		053020		2	642 RUSSEL SNOW DR
MAIETTA, STEVEN R & KIPILMAN, LAURA L	0160	1501.02	47			04633 00990	2	313 SPRING ST
MAIO, PIETRO & PANAGIOTA	0007	106	5		007020	00539 02052	2	640 BLUE HILL RD
MAIORISI, PAUL & JOAN	0147	1301.01	2	C224A			2	521 PIERMONT AVE
MAJ, DOLORES & MACIEJ	0244	2105	3		153040	03576 01062	2	711 TIFFANY AVE
MAJANO, GUILLERMO A	0167	1507.02	14		093180	05149 00789	2	613 MAY ST
MAKOWSKI(ETAL), RICHARD & RITA	0088	903	1		061120	08459 00324	2	625 SUNNY HILL TERR
MALAMUD, KATHLEEN	0061	601	33		042080	07656 00533	2	654 JAMES LANE
MALKI, HABIB I & PERLA HABIB	0021	301	29		018100	05098 01262	2	796 LORETTA DR
MALKOWSKI, JAMES	0155	1401	16		086080	09623 00332	2	610 NEW ST
MALONE, JOHN A & NINA B	0082	814	8		058030		2	658 JONES RD
MALONE, STEPHEN F & CAROL A	0206	1721	2		129030	07550 00219	2	231 THAYER ST
MALZAHN, MARTIN & VANESSA	0214	1801.02	46			03803 00778	2	251 RIVER DR.
MANCHANDA, LALIT & DIVYA	0061	601.02	16		041060	05058 01357	2	634 RITA DR
MANCUSO, DEAN M & SAMIRIS SOSTRE	0047	503	20		003110	08366 00680	2	554 DORCHESTER DR
MANCUSO, VINCENZIO F & MARIA F	0063	602	9		043060		2	635 JAMES LANE
MANDEL, MARSHA RUTH	0170	1511	27.01		096150	08095 00087	2	334 CEDAR LANE
MANDILAS, G & GIANNACOPOLOUS, A	0192	1713	14		117130	04727 00324	2	540 WESTWOOD AVE
MANDRACCHIA, LOUIS A & ROSALIE	0133	1301	2	CT037		02174 00488	2	37 HOLIDAY CT
MANENTE, MICHAEL P & IANNELLO, JENNIFER	0011	109	3		010050	04162 01658	2	672 COBH RD
MANGODT, DIANE L	0107	1001.01	9	CT030		08384 00486	2	30 PINE LAKE TERR
MANIS, ROBERT J & ANNE	0077	809	7		053050		2	545 EGAN TERR
MANKE, RONALD & TRICAMO, LEIGH	0015	202	3.02			04338 01276	2	751 ORANGEBURGH RD
MANN, DONALD F & ADRIENNE	0120	1201	6.03	C0204	081050	04762 00693	2	182 WOODMONT CIRCLE
MANNA, THOMAS & ALLISON	0117	1106	11		078130	00623 00786	2	517 REHILL CT
MANNINO, GERTRAUDE E	0181	1703	23		107040	00194 02160	2	292 CEDAR LANE
MANNINO, LAURIE & KENNETH	0197	1715	1		121050	08063 00424	2	583 CLEVELAND AVE
MANUELIAN, LEO	0081	813	8		057020	05004 01973	2	604 THURNAU DR
MANZUETA, LUZ F	0111	1001.02	9	CT061		02799 01659	2	61 PINE LAKE TERR
MARADA, STEVEN & MARIA	0087	902	21		061090	01483 00045	2	607 DALE CT
MARATEA, TARA	0005	103	14		005060	04811 00494	2	671 MONTGOMERY LA
MARCANTONIO, CHRISTOPHER & DEBBIE	0253	2202	1		159090	01515 01879	2	557 WESTWOOD AVE
MARCASON, BRIAN	0170	1511	2		096080	00923 00423	2	297 SPRING ST
MARCAZO, BRIAN & JACLYN	0029	304	20		023120	03897 01665	2	602 SARGENT RD
MARCHESI, DOUGLAS & ELIZABETH	0114	1102	12		000000	08375 00386	2	627 STANLEY PL
MARCUS, ANDREW R & MARY ANN	0243	2104	12		152100		2	115 STUHR PL
MARCUS, DAVID & FARRELL, CAITLIN	0090	905	4		063100	04653 00364	2	608 BAYLOR AVE
MARFINO, DANIEL & SOKOLICH, JENNA	0082	814	7		058020	00955 00150	2	662 JONES RD
MARGOLIS, MICHAEL & LAUREN	0041	408	9			05066 00862	2	567 WAYNE DR.
MARILYN POLOMSKI IRREVOCABLE TRST	0264	2209	2		169090	01684 01372	2	189 RICHARD DR
MARIN, LORRIANE & HANDAL, SANDRA	0084	814	32			04314 01298	2	649 MIDVALE CT
MARINELLO, A C/O HOUGHTON	0148	1301.01	2	C231A		08397 00910	2	521 PIERMONT AVE
MARINOZZI, MELISSA	0105	1001.01	2.01	C6002		01949 00499	2	56 CHERRYWOOD CT
MARKANTES III, TIMOTHY	0104	1001.01	2.01	C4002		03105 01374	2	43 CHERRYWOOD CT
MARKANTES, NICHOLAS & REGINA	0119	1201	4		081030	02884 00610	2	461 RIVERVALE RD
MARKELL, HEIDI A	0244	2104	16		152130	01877 01327	2	127 STUHR PL
MARKOVSKI, TODE & ZORA & RITCHIE	0117	1106	7		078090	03639 00370	2	501 REHILL CT
MAROTTA, MICHELINA & FRANCESCO	0233	2005	6		145100	01095 02131	2	782 SCOTT DR
MARRAFFINI, THOMAS M & CARRAGHER, K L	0134	1301	2	CT048		04003 00347	2	48 HOLIDAY CT
MARRERO, ROLAND & JACQUELINE	0178	1701	16		104020	08067 00796	2	528 HERRMANN AVE
MARRONE, FRANK & JEANANNE	0095	908	12		068010	08368 00454	2	513 BAYLOR AVE
MARRONE, G.FESSANO, J & MARRONE, F	0095	908	11		067150	08738 00818	2	515 BAYLOR AVE
MARSH, GERARD E & KERRY J	0178	1701	17		104030		2	526 HERRMANN AVE
MARSHALL, MATTHEW C	0246	2107	5		155090	03612 00755	2	86 RIVERVALE RD
MART JR, ROBERT K & BARBINI, ALLISON L	0227	1914	4			05240 01211	2	831 ALISON DR
MARTELL, SEBASTIAN A & CRISTINA H	0158	1501	42			03359 02097	2	576 ECHO GLEN AVE
MARTI, CARLOS & MARIA	0149	1301.01	2	C321A		04381 00514	2	521 PIERMONT AVE
MARTIN-MOONS, MELANIE ANNE	0033	402	1		024150	00502 00575	2	620 THE PLAZA
MARTIN, ANGELO & CARMEN	0008	107	5		008050	08810 00427	2	635 MAPLE ST
MARTIN, ERIK DAVID TRSTE	0260	2206	43		166010	04782 01866	4A	173 RIVERVALE RD
MARTIN, JAMES R	0261	2206.01	10		166140	02193 00532	2	653 DONNA CT
MARTIN, MARY E	0145	1301.01	2	C117A		00143 00551	2	521 PIERMONT AVE
MARTIN, MATTHEW & LEIGH	0238	2101	47		148080	00098 00855	2	730 WILSON CT
MARTIN, PAUL P & MARIA BELOUIS	0057	516	5			05429 00169	2	561 FALETTI WAY
MARTINEZ, HECTOR H & CHRISTINE M	0030	304	39			09028 00407	2	830 LORETTA DR

TAXING DISTRICT NO. 53 RIVER VALE

COUNTY NO. 02 BERGEN

NAME OF OWNER ADDITIONAL OWNERS	PAGE NO.	BLOCK NO.	LOT NO.	LOT QUALIF.	ACCOUNT NO.	DEED BOOK	DEED PAGE	CLASS	PROPERTY LOCATION
MARTINEZ, JORGE & JENNIFER	0136	1301	2	CT114		05254	01548	2	114 HOLIDAY LANE
MARTINEZ, LUIS A	0026	302	37.01			00639	01170	2	542 FRANK SCOTT LANE
MARTINEZ, RONALDO R & MARIA O	0116	1104	9		077090	08424	00001	2	548 RIVERVALE RD
MARTINO, GENARO J. & RENA M.	0191	1712	32		116110	08084	00772	2	236 OAK AVE
MARTINO, MATTHEW D & JAIMIE M	0014	113	5		013110	03218	00998	2	655 BLUE HILL RD
MARTINO, GIUSEPPE & MICHELLE	0239	2102	15		015030	08971	00112	2	726 TIFFANY AVE
MARTINS, MARK S. & ANDREA C.	0077	809	13		053110	07880	00832	2	657 GREENWAY PL
MARTONE, SALVATORE J & PATRICIA M	0240	2102	29		151020			2	703 WILSON CT
MARTUCCI, NEIL & MARIA	0097	909	12.07			02638	02374	2	217 PATRIOT LANE
MARYASH, OLEG & GALINA	0151	1301.01	2	C425A		02860	01288	2	521 PIERMONT AVE
MASCARELLI, PENNY E	0247	2109	1		156070	04686	00871	2	118 STUHR PL
MASON, NEIL & STEWART, JENNA R	0178	1701	13		103140	02228	01794	2	283 FORD AVE
MASSA, NICHOLAS & REBECCA	0228	2001	16		142010	02351	00338	2	125 COOPERS LANE
MASSEY, CHRISTOPHER & DANA	0076	809	2		052150	08655	00736	2	634 RUSSEL SNOW DR
MASTEN, WILLIAM & SUSAN	0156	1402	7			09126	00963	2	615 NEW ST
MASTOWSKI GRANDCHILDRENS TRUST	0223	1904	7		139020	03399	01596	2	134 COOPERS LANE
MASTOWSKI, JAMES & ANNE MARIE	0263	2208	9		168140	08104	00680	2	621 ROBERGE DR
MATALON, JAY M. & LISA B.	0101	914	9.03			07978	00767	2	583 RIVERVALE RD
MATARAS, JAMES & ALLISON	0175	1605	5		101060	05176	00592	2	509 OAKLAND AVE
MATARAS, JAMES & JULIA ANN	0172	1601	7		097140			2	205 CEDAR LANE
MATESIC, JEFFREY & ANTOINETTE TRSTES	0048	504	2		034050	04828	01498	2	773 DRAKE LANE
MATEYKA, M RICHARD & PATRICIA M	0261	2206.01	11		166150			2	649 DONNA CT
MATHAI, JACOB & SABRINA T	0023	301.01	50			02039	00256	2	851 TELLER LANE
MATHEW, SIJU & JULIE	0215	1804	2		133120	02151	01155	2	613 FLORENCE RD
MATTAR, JASON & PATHIYIL, NEELU T	0020	301	17.03		017130	04859	00757	2	693 BLUE HILL RD
MATTESSICH, GILBERT & DIANE	0091	906	5		064090	09575	00159	2	601 BAYLOR AVE
MATTESSICH, JOHN F & MARGUERITE A	0151	1301.01	2	C412A		05129	01909	2	521 PIERMONT AVE
MAURASSE, RAPHAEL & CORAZON	0041	408	7					2	575 WAYNE DR
MAUTHE, KARL & ELIZABETH	0038	405	7		028030	07968	00587	2	575 WHITENACK RD
MAUTZ, RICHARD C & SHELLEY J	0198	1715	28.01		122060	02125	00468	2	257 THAYER ST
MAXWELL, KENNETH W. JR. & BEATRICE	0217	1806	9		135050	07970	00010	2	270 RIVERVALE RD
MAYANCSIK, MICHAEL J - ETALS	0226	1912	8			09340	00085	2	879 DANIEL DR
MAYER, CHRISTOPHER M & SUSAN	0189	1711	10		114050	08417	00541	2	217 OAK AVE
MAYER, GAY & MARY	0110	1001.02	9	CT055		02354	00420	2	55 PINE LAKE TERR
MAZIN, MARK & BONNIE	0079	810	13		055010	03288	00047	2	574 LOCKHAVEN DR
MAZINSKI, RICHARD & MELANIE	0076	808	5		052120			2	544 EGAN TERR
MAZZA, DENNIS & SONDRRA	0221	1902	3.03			00313	00122	2	893 WESTWOOD AVE
MAZZA, RITA	0178	1701	15		104010	04510	00836	2	530 HERRMANN AVE
MAZZELLA, LAURA JEAN	0190	1712	8		115050			2	225 HIGHLAND AVE
MAZZO, JOHN J. & DEBORAH	0178	1701	7		103080			2	523 CLEVELAND AVE
MC ANDREWS, WILLIAM B & PATRICA	0148	1301.01	2	C302A		02741	01718	2	521 PIERMONT AVE
MC BRIDE, DOUGLAS T & JANE	0250	2201	16		159030			2	543 WESTWOOD AVE
MC CABE, KEVIN & CAROL	0056	514	12			01338	01571	2	399 FALETTI CIRCLE
MC DERMOTT, JOHN W	0187	1710	8		113010	00660	01142	2	217 WILLIAM ST
MC DERMOTT, JOSEPH & NAOMI	0198	1715	7		121130	03543	01155	2	269 RIVERVALE RD
MC DONALD, TERESA	0195	1714	25		119090	07909	00273	2	214 HIGHLAND AVE
MC DONALD, ROBERT J. & KATHLEEN	0171	1513	1		097060			2	536 BUCKLEY CT
MC GINLEY, WILLIAM J & ANNE M	0100	914	4			01707	02142	2	612 WOODLAND CT
MC GONIGLE, DANIEL & CHRISTINE	0079	810	6		054090	08579	00094	2	589 THURNAU DR
MC INTYRE, BRIAN & MARY	0022	301	34		018150			2	816 LORETTA DR
MC LAUGHLIN, KIM	0188	1710	11		113040	03770	01859	2	218 FONDILLER ST
MC MORROW, ROBERT M & ALISON	0169	1510	6		095140	01114	02450	2	333 PERRY PL
MC QUEENEY, MICHAEL & LUCY	0016	202.01	15.01		014090	01883	01649	2	614 ABBE CT
MC RAE, BRIAN & ANA	0009	108	1		009010	07984	00912	2	624 DORISKILL CT
MCBRIDE, MARIA	0195	1714	26		119100	04492	01622	2	216 HIGHLAND AVE
MCBRIEN, FREDERICK M	0154	1301.01	2	C524A		08437	00541	2	521 PIERMONT AVE
MCCAILL, KEVIN & LUCIA	0119	1107	8		080110	02296	00547	2	628 RED OAK DR
MCCARTHY, KEVIN & ROSEANN	0169	1510	2		095100	09117	00603	2	303 NELSON CT
MCCARTHY, MICHAEL & MICHELLE A	0219	1901	14.02			09405	00373	2	212 KEENAN COURT
MCCARTHY, WILLIAM & SHEEHY, KATHLEEN	0149	1301.01	2	C315A		04859	01223	2	521 PIERMONT AVE
MCCOURTY JASON & MCCOURTY DEVIN	0103	1001.01	2.01	C2003		01528	01441	2	5 CHERRYWOOD CT
MCCUE, TYLER & MELIA, SAMANTHA	0189	1711	14		114090	04047	01384	2	544 BRYANT PL
MCCULLOUGH, P J & DUNN, M G	0079	810	14		055020	01701	00897	2	652 GREENWAY PL
MCDONALD, GARY & SEITZ, NANCY	0163	1503	17		091030			2	583 HAMILTON PL
MCDONALD, JOHN & MAUREEN	0046	503	9		032150	03372	00606	2	770 DRAKE LANE
MCDONALD, MARY	0135	1301	2	CT101		03005	01379	2	101 HOLIDAY LANE
MCELDRATH, MARK & LISA CHANIL	0059	601	1.07			08330	00827	2	224 SUNRISE COURT
MCELDRONE, JOHN D & TOLENTINO, TRISHA J	0095	908	10		067140	04733	00480	2	521 BAYLOR AVE

TAXING DISTRICT NO. 53 RIVER VALE

COUNTY NO. 02 BERGEN

NAME OF OWNER ADDITIONAL OWNERS	PAGE NO.	BLOCK NO.	LOT NO.	LOT QUALIF.	ACCOUNT NO.	DEED BOOK	DEED PAGE	CLASS	PROPERTY LOCATION
MCELROY, ROSSANA & ELSIE & MARCICH, N	0039	405	15		028110	03405	01548	2	576 STELLMAN DR
MCGEE, KEVIN & ERIN	0185	1707	18		110100	01179	00266	2	554 ELIZABETH AVE
MCGOWEN, MARTINE & RICHARD D	0098	911	2		070130	01732	01391	2	615 BERNITA DR
MCGRATH, CATHERINE & GOLABEK, R.	0243	2104	15		152120	09465	00415	2	125 STUHR PL
MCGRATH, MARGUERITE	0192	1713	4		117030	08510	00292	2	541 BRYANT PL
MCGUIRE, CATHERINE T	0069	801	14		046050			2	532 THURNAU DR
MCHORNEY, MATTHEW M	0012	111	12		012020	03753	00193	2	619 MAZE RD
MCILVEEN, STEPHEN J & ARLENE O	0096	908	28					2	520 FOREST COURT
MCINTYRE, MICHAEL F. & GABRIELLE D.	0142	1301	51		085010	08071	00980	2	379 RIVERVALE RD
MCKAY, ROBERT W & GAIL	0149	1301.01	2	C326A		01733	01973	2	521 PIERMONT AVE
MCKEARY, FRANCIS J. & SUSAN M.	0188	1710	15		113070			2	232 FONDILLER ST
MCKEEVER, BRIAN K & CORRINE S	0189	1711	9		114040	08195	00719	2	221 OAK AVE
MCKELLAR, WILLIAM D.	0172	1602	6		098050	07703	00103	2	100 DEMAREST AVE
MCKEON, KELLY	0060	601	27		042020	03552	01367	2	630 JAMES LANE
MCMACKIN, LAUREN & SHAWN	0139	1301	12		082070	02939	01644	2	577 PIERMONT AVE
MCMAHON, BRENDAN & SUZANNE	0106	1001.01	7		074050	08454	00297	2	612 JOHN ST
MCMINN MICHAEL & ANGELIKI	0021	301	22		018030			2	688 ORANGEBURGH RD
MCMAMARA, ELIZABETH TRSTE	0110	1001.02	9			05042	01745	2	31 PINE LAKE TERR
MCPHEE, ERIC S	0063	602	3		042150	03519	01954	2	611 JAMES LANE
MCSPIRIT, LAURA	0219	1901	21		137010	04384	00136	2	834 WESTWOOD AVE
MCTIGUE, SCOTT F & MELISSA D	0198	1715	4.01			00374	01449	2	605 CLEVELAND AVE
MECI, KRESHNIK & BALAJ, EMILIANA	0101	915	8		073030	04940	00401	2	599 LA MANNA DR
MEDEA, JILLIAN	0186	1709	1		111070	01823	00851	2	543 ELIZABETH AVE
MEDEA, WILLIAM & DARILYN	0187	1709	26		112080	00642	00838	2	544 CENTRAL AVE
MEDICI, MARIO & MARLENE	0200	1715	50		123120	01691	01280	2	614 SLOAT PL
MEDORA, ANTHONY W & LINDA	0163	1503	20		091060			2	584 CLEVELAND AVE
MEHR, MAGALI & AMIR ALI SHARIFI-	0126	1201	6.03	C3802		05371	00019	1	73 WOODMONT CIRCLE
MEHRA, SUMEET & JONI	0072	804	4		049030	01549	02395	2	525 WITTICH TERR
MEINHOLD, BETH A & FRIEL, CHRISTINE M	0078	810	2		00170	05398	01114	2	573 THURNAU DR
MEISTER, WILLIAM & JANET	0075	806	8		051060			2	565 WITTICH TERR
MEKKAWY, ADAM A & JENNIFER	0176	1606	4		102030	03891	01300	2	250 CEDAR LANE
MELA, CHRISTIANA & SIMONOS, IOANNIS	0043	410	7			04918	00950	2	289 ALPINE CIRCLE
MELCHIORRE, PHILIP J - TRUSTEE	0117	1106	6		078070	01678	01714	2	489 REHILL CT
MELCONIAN, ALAN & MICHELLE	0216	1805	5		134090	09285	00274	2	264 RIVER DR
MELIUS, PHILIP C. & JANETTE L.	0007	105	11		006120			2	652 LONG HILL RD
MELLMAN-RIVAS, MELISSA C	0206	1720	21		129010	01380	01169	2	2 WINADA PLACE
MELNICKI, JACK & SUSAN	0077	809	8		053060			2	549 EGAN TERR
MENDELOFF, GARY & DEBRA	0099	913	4		071080			2	612 BERNITA DR
MENDEZ, JOHN	0158	1501	37			08021	00730	2	600 ECHO GLEN AVE
MENENDEZ, ALEXANDRO A & LEANNE	0026	302	31.01		020120	08346	00868	2	614 ORANGEBURGH RD
MENG, CHEN & LING ZHAO	0160	1501.02	48			09512	00194	2	317 SPRING ST
MENTZINGER WILLIAM C & LINDA A	0219	1901	16		136110			2	806 WESTWOOD AVE
MENTZINGER, WILLIAM C.	0150	1301.01	2	C328A		08147	00754	2	521 PIERMONT AVE
MENZELLA, M & C & BUCKHOLZ, J	0222	1904	3		138130	08222	00527	2	809 MARSHALL RD
MEO, VICTORIA A	0133	1301	2	CT041		01603	02331	2	41 HOLIDAY CT
MERCADO, FEDERICO & JAGELA	0086	902	4		060070	00680	00873	2	612 SUNNY HILL TERR
MERCADO, GREGORY & JAYDEE	0012	111	5		011100	03770	00860	2	625 COBH RD
MERCURIO, ANTHONY F & CLAIRE A	0053	511	12		039080			2	577 DORCHESTER DR
MERCURIO, ROBERT & ELLEN	0092	906	18		065070	08272	00784	2	568 FOREST DR
MERIDA, DIANA NIMMO & MICHAEL	0169	1510	5		095130	02708	01466	2	327 PERRY PL
MERIL, RICK & JOAN TRSTES	0122	1201	6.03	C0901		05101	00432	2	160 WOODMONT CIRCLE
MERLI, FRANCIS & KIM	0215	1803	43		133090	08537	00316	2	605 BLAKENEY PL
MESSERI, MICHAEL & LAUREN	0167	1508	13		094040	05535	00609	2	570 CLEVELAND AVE
MESYEF, KEVIN & ILDA	0069	801	12.16			05368	00330	2	601 PETERSON FARM COURT
MESZ, ANNE M	0154	1301.01	2	C525A		08587	00201	2	521 PIERMONT AVE APT 525
METZ STEVEN J & FELICIA SANDRA	0023	301	57					2	202 MIKELL LANE
MEYER FAMILY TRUST	0153	1301.01	2	C515A				2	521 PIERMONT AVE
MEYER GRACE T	0262	2206.01	15		167040			2	642 ROBERGE DR
MEYEROVITCH, MICHAEL & KARINA	0132	1301	2	CT011		02542	00553	2	11 HOLIDAY CT
MEYERS, R & J AND EDELSTEIN, D	0149	1301.01	2	C318A		02339	01449	2	521 PIERMONT AVE
MEZZADRI FRANK H & GERALDINE M	0022	301	46					15F	201 GRANEY DR
MGRDITCHIAN, GREGORY B & MCCARTHY, L E	0064	603	4		00000	04458	01286	2	637 DEBCHAR CT
MICHALEK, JUSTIN & ANNMARIE	0010	109	1		010030	02572	01515	2	680 COBH RD
MICHEL, ALVIN & MARSHA	0127	1201	6.03	C4501		04960	00083	2	59 WOODMONT CIRCLE
MICHEL, GERTHY & VLADIMYR ANTHONY	0054	512	1		039100	05002	01273	2	585 COLONIAL RD
MIGDAL, ROBERTA S	0016	202.01	16.02			03526	01357	2	606 ABBE CT
MIKALOUSKAS, ANNETTE	0135	1301	2	CT062		02556	00837	2	62 HOLIDAY CT
MIKALOUSKAS, THOMAS & TAMMYLYNN	0100	913	12		072010	00428	00839	2	584 RIDGE RD

TAXING DISTRICT NO. 53 RIVER VALE

COUNTY NO. 02 BERGEN

NAME OF OWNER ADDITIONAL OWNERS	PAGE NO.	BLOCK NO.	LOT NO.	LOT QUALIF.	ACCOUNT NO.	DEED BOOK	DEED PAGE	CLASS	PROPERTY LOCATION
MILES FAMILY LIVING TRUST	0203	1718	5		126040	05257	01594	2	604 WESTWOOD AVE
MILES, DARREN J & WINTER, VANESSA L	0228	2001	12.01		141120	02686	01308	2	793 WESTWOOD AVE
MILETIC, JURE & NINO	0165	1506	10			04337	00480	1	602 CLEVELAND AVE
MILETIC, JURE & NINO	0165	1506	11			04337	00480	2	602 CLEVELAND AVE
MILLER, ALICE A	0147	1301.01	2	C227A		08636	00029	2	521 PIERMONT AVE
MILLER, EDWARD W & KERRY A	0244	2105	4		000000	08395	00317	2	715 TIFFANY AVE
MILLER, MARGARET	0260	2206	39		165130	08444	00993	2	650 CARUSO LANE
MILLER, RICHARD J & LEILA	0126	1201	6.03	C4301		05222	01750	2	68 WOODMONT CIRCLE
MILLER, TIMOTHY S. & LAURE	0156	1401	21		086130			2	624 NEW ST
MILLER, CHRISTOPHER & AILEEN	0267	2403	4		172050	03766	00888	2	85 ELM STREET
MILLER, ELIJAH L., JR. & CARMEN N.	0115	1104	1		077010			2	536 RIVERVALE RD
MILLER, KENNETH N. & MARCIA L.	0100	913	9		071130			2	592 BERNITA DRIVE
MILLIKEN, MATTHEW EMIL	0179	1702	9		104150	04671	01260	2	557 CLEVELAND AVE
MILLS, ROBERT F & VERDELL C	0260	2206	38		165120			15F	646 CARUSO LANE
MILLUS, MATTHEW & SARA	0056	515	2			05116	00478	2	432 FALETTI CIRCLE
MIN, KYUNG	0109	1001.02	9	CT005		02277	01085	2	5 PINE LAKE TERR
MINDICH, DAVID & DEBORAH	0126	1201	6.03	C4204		05380	00548	2	61 WOODMONT CIRCLE
MINDICH, ERIC & SUZANNE	0125	1201	6.03	C3301		05340	01624	1	1 CASTLE STUART CT
MINEA, RALUCA	0040	406	6		029080	00578	00477	2	571 STELLMAN DR
MINETTI, CHRISTOPHER M & JENA	0099	913	2		071060	03106	00592	2	620 BERNITA DR
MINNETIAN, ARAM & TIFFANY	0126	1201	6.03	C3803		05373	01783	1	71 WOODMONT CIRCLE
MINUTO, MARIANNA	0036	403	16		027020	04868	01749	2	609 DELCINA DR
MIRAS, JAMES W. & CHRISTINE D.	0184	1706	5		109030	07665	00314	2	533 ROOSEVELT AVE
MIROS, CHRISTINA & BAY, STEVEN	0195	1714	27		119110	04275	01041	2	218 HIGHLAND AVE
MISHA, JOSEPHINE & MARK	0219	1901	23		137030	00642	00649	2	846 WESTWOOD AVE
MISHA, MARK & PATRICIA A KALBER	0219	1901	22		137020	09014	00307	2	836 WESTWOOD AVE
MISKLOW, PHILIP H & FRANCESCHINI, K M	0239	2102	12		150010	04930	01725	2	720 TIFFANY AVE
MITCHELL, MAUREEN	0109	1001.02	9	CT023		02139	01510	2	23 PINE LAKE TERR
MIYATA, TAKUMI & KAORU	0073	805	11		050030	08482	00700	2	698 BEECHCREST DR
MOALLEM, ELI & LESLIE	0113	1002.02	7		075010	03076	00927	2	634 HARING FARM CT
MODI, KALPIT & DIPTI K.	0184	1707	8		010010	00019	01066	2	561 ROOSEVELT AVE
MODI, LOPA	0130	1201	6.03	C5304		04877	01952	2	32 ST ANDREWS CIRCLE
MOELIS, GARY & ZURLA, ELIZBETH	0123	1201	6.03	C1402		05310	01724	2	139 WOODMONT CIRCLE
MOHRWINKEL, ALBERT F & D	0022	301	37		019030			2	828 ROSE CT
MOIRANO, JAMES & RAEANN	0173	1602	19		099040	03135	00557	2	233 CEDAR LA
MOLDOVAN, MARIA & CORNELIU	0237	2101	45		148060	09560	00146	2	726 WILSON CT
MOLFETAS, ESTHER	0039	406	1		029030	05512	00668	2	551 STELLMAN DR
MOLONEY, THOMAS P & SHANNON M	0217	1806	3		134140	01666	00758	2	619 CHARLES CT
MONAHAN, KERRY	0001	101	3		001020	09153	00199	2	648 PRIMROSE LANE
MONKS, JAMES J & ROSALYCE H TRSTES	0127	1201	6.03	C4504		04955	00273	2	53 WOODMONT CIRCLE
MONROY, ALEXANDER	0231	2004	1		144110	04343	01953	2	765 SCOTT DRIVE
MONTAGNA, MATTHEW & DANIELLE	0179	1702	6		104130	05113	01616	2	547 CLEVELAND AVE
MONTALBANO, PAUL & CHERYL	0066	606	10					2	691 HANDWERG DR
MONTALBINE, ROBERT	0157	1402	11			08230	00239	2	620 BRIAN CT
MONTAPOLI, PAUL & ALICIA	0095	908	22		068110	08549	00468	2	548 FOREST DR
MONTELEONE, ANNE & MANESSIS, GEORGE	0042	409	12.01			04636	00165	2	500 TRACK LANE
MONTGOMERY, R & DUNADO, MARILYN	0194	1714	10		118090	08889	00083	2	586 WESTWOOD AVE
MONTICONE DIANE & MONTICONE JOANNE	0145	1301.01	2	C122A		01691	01131	2	521 PIERMONT AVE
MOODY, RICHARD & PAMELA J	0230	2002	15		143130			2	34 RIVERVALE RD
MOON, DAVID A & DEIRDRE	0095	908	16		068050	09127	00453	2	524 FOREST DR
MOONEY, JAMES P & KATHLEEN	0228	2001	19		142040			2	105 COOPERS LANE
MOONTHUNGAL, SUNITHA J	0160	1501.04	1			01608	00931	2	583 BROOK AVE.
MOORE, RENEE	0149	1301.01	2	C327A		01872	00844	2	521 PIERMONT AVE
MOORE, TRACY	0040	407	4		029120	01897	00852	2	589 STELLMAN DR
MOORE, PATRICK & SUSAN	0215	1804	1		133110			2	609 FLORENCE RD
MORALES LUIS C	0217	1806	1		134120			2	627 CHARLES CT
MORAN, EDWARD G	0192	1713	1		116150	01407	01488	2	208 FONDILLER ST
MOREDA, MARTIN & SUZANNE	0084	814	34			04270	00988	2	642 MIDVALE CT
MORELLI, ERMANNIO J & ANGELIQUE	0202	1716	1		125050	03874	01960	2	233 RIVERVALE RD
MORENO, SIOBHAN & MANUEL	0101	915	1		072110	02328	01052	2	627 LA MANNA DR
MORGAN, PATRICK & LEONA	0117	1106	8		078100	02919	02148	2	505 REHILL CT
MORGEN, MARK & ROBYN	0051	509	5		037030	00622	00099	2	521 AVON COURT
MORGEN, ROBYN ANN	0058	518	6			01984	00606	2	411 FALETTI CIRCLE
MORGENSTEIN, FLORENCE ELLEN	0131	1301	2	CT009				2	9 HOLIDAY CT
MORISCO, ANGELA & PETER	0126	1201	6.03	C4302		05388	00503	2	66 WOODMONT CIRCLE
MORONEY, THOMAS	0108	1001.01	9	CT052		02142	01951	2	52 PINE LAKE TERR
MORRA, RUSSELL A & SHARON	0252	2201.01	8		159110			2	513 ALOSIO DRIVE
MORREALE, MICHELE	0156	1402	1		087040	03097	02340	2	306 RIVERVALE RD

TAXING DISTRICT NO. 53 RIVER VALE

COUNTY NO. 02 BERGEN

NAME OF OWNER ADDITIONAL OWNERS	PAGE NO.	BLOCK NO.	LOT NO.	LOT QUALIF.	ACCOUNT NO.	DEED BOOK	DEED PAGE	CLASS	PROPERTY LOCATION
MORRIELLO, EUGENE F & SHERRI OZAWA	0204	1719	2.02			08474	00733	2	210 INTERGLEN AVE
MORRIS, JOHN K & DIANE T	0160	1501.02	32.05			01069	01680	2	323 SPRING ST
MORRISSEY, KYLE P & DENISE M	0028	304	7		023020	08212	00138	2	807 LORETTA DR
MORROW, LAURA J.	0030	304	37					2	838 LORETTA DR
MOSCATELLO, JODI	0024	301.01	54			02403	00664	2	864 RIVERVALE RD
MOSCONE, MICHAEL J. & STINCHCOMB, H	0096	909	2		068130	08301	00509	2	597 FOREST DR
MOSER, JOSEPH E. & MARYALICE	0083	814	17		058120			2	586 PROSPECT AVE
MOSKOWITZ, DAVID M	0205	1720	1		127110	05139	00455	2	245 RIVERVALE RD
MOSS, KENNETH & LORRAINE	0087	902	20		061080	09436	00050	2	611 DALE CT
MOTAMEDI, SEYED ALI	0021	301	21.01		018020	04550	00277	2	716 ORANGEBURGH RD
MOTT, ELIZABETH & JOHN J	0168	1509	1		095020	00448	01912	2	316 NELSON CT
MOTTA, JOHN A & SAVERIA	0234	2005	11		145150			2	762 SCOTT DR
MOTTA, SALVATORE & IRENE	0195	1714	20		119040	09151	00234	2	574 WESTWOOD AVE
MOTTLEY, RICHARD BLAKE & JANET L.	0241	2103	2.04			07903	00393	2	45 BOCK DR
MOUGIS JR, ANDREW C & KELLY J	0187	1710	1		112090	02972	02228	2	517 CEDAR PL
MOUGIS, ANDREW & CAROL	0095	908	17		068060	00967	01145	2	528 FOREST DR
MOURAD, IBRAHIM & JACLYN	0021	301	31		018120	03512	00765	2	804 LORETTA DR
MOURAO, MICHELE & CHRISTIAN J	0061	601.03	11.02			03490	01654	2	681 ALEXANDER CT
MOUSSAVIAN, KIMBERLY EJ & HAFEZ	0246	2106	8		154130	02780	02311	2	115 IVY LANE
MUCA, VILMA & BONCIC, DANIEL	0162	1502	6		089140	04796	01466	2	627 ECHO GLEN AVE
MUCCIO, PETER P. LISA M.	0233	2005	3		145070	07710	00927	2	775 TIFFANY AVE
MUCHA, J C/O PEGGY D'INCECCO	0165	1506	12		093020			2	598 CLEVELAND AVE
MUELLER, ARNO & EVELYN	0266	2301	21		171030	04247	00980	2	51 RIVERVALE RD
MUELLER, GEROLD & TRACEY	0206	1721	4		129040	02047	01500	2	227 THAYER ST
MUFSON, SAMUEL & MARIANNE	0106	1001.01	2.01	C7004		04083	01906	2	32 CHERRYWOOD CT
MUGGE, TOBIAS & LAMPE, KATIA	0138	1301	2	CT504		04752	01213	2	504 PIERMONT AVE S
MUGGEO, FRANK N & DIANE	0200	1715	63		124110	08431	00461	2	612 FAIRWAY TERR
MUH, MATTHEW & DROSTE, GABRIELLE	0189	1711	17		114110	05517	00361	2	222 WILLIAM ST
MULCAHY, RYAN & SUSAN J	0077	809	11		053090	03014	01097	2	559 THURNAU DR
MULCARE, KEITH & JANICE	0006	105	4		006050	02302	02276	2	636 LONG HILL RD
MULHOLLAND EMILY & SCHELS ROBERT	0163	1503	8		090090	02105	00814	2	588 CLEVELAND AVE
MULHOLLAND, ANTHONY JR.; ET AL	0005	103	13		005050	07800	00824	2	643 ATHLONE TERR
MULLER JILLIAN & MULLER JANET	0136	1301	2	CT481		00603	01664	2	481 PIERMONT AVE S
MULLER, IRMTRAUD	0233	2005	2		145060			2	771 TIFFANY AVE
MULLER, WM C & ANITA M	0190	1712	11		115080			2	219 HIGHLAND AVE
MULLIGAN, ANDREW	0239	2102	19		150070	03855	00355	2	723 WILSON CT
MULRY, RAYMOND P & MARY E	0065	604	3			08643	00677	2	695 ALDEN CT
MUN, JACQUELINE	0090	905	9			04064	01750	2	588 BAYLOR AVE
MUNDY, MARK L	0261	2206.01	6		166100			2	646 DONNA CT
MUNZER, JODI & THOMAS J	0082	813	13		057070	01931	01644	2	698 EDWARD ST
MURATOMI, HUROYUKI & HANAKO	0018	205	5			08162	00417	2	710 ROCK RIDGE RD
MURPHY, DAMIEN V & PATRICIA A.	0170	1511	25.02			03222	02356	2	510 CLEVELAND AVE
MURPHY, EUGENE T & CATHERINE	0181	1703	11		106110			2	527 HERRMANN AVE
MURPHY, JAMES	0041	408	3		030040	01481	00362	2	564 WHITENACK RD
MURPHY, JOCELYN C	0137	1301	2	CT493		09585	00026	2	493 PIERMONT AVE S
MURPHY, ROBERT J & LORI A	0039	405	14		028100	01723	01857	2	580 STELLMAN DR
MURPHY, THOMAS J. & ESTELLE	0113	1002.02	2		075010	07696	00793	2	566 GRUMAN CT
MURPHY, KAREN	0129	1201	6.03	C5203		04973	01921	2	31 ST ANDREWS CIRCLE
MURRAY, LINDA J	0078	809	21		054030	04657	00561	2	550 PROSPECT AVE
MURTAGH, LAUREN	0004	102	11		004020	04972	00517	2	623 BLUE HILL RD
MUSAH, MOHAMMED A & AMINAT A	0174	1604	5		100030	03061	00811	2	511 BRYANT PL
MUSKA, MARK & STEPHANIE	0035	403	1		026020	08209	00057	2	867 RIVERVALE RD
MWD RIVER VALE ONE, LLC	0259	2206	11		165010	09035	00229	4A	645 WESTWOOD AVE
MYERS, MATTHEW & KRISTIN M	0096	909	8		069040	05439	01811	2	565 GREEN LANE
MYERS, TERRY & VERA A	0241	2103	3		151060			2	156 BROOKSIDE AVE
NACCA, MICHAEL & JESSICA	0222	1903	5		138080	01657	01735	2	847 WESTWOOD AVE
NACINOVICH, RAOUL & LOIS	0007	106	1		006130			2	624 BLUE HILL RD
NADEL, JARROD & LORRIE	0120	1201	6.03	C0302		04780	00677	2	179 WOODMONT CIRCLE
NADOBAN, LILIANA	0144	1301.01	2	C114A		05125	01495	2	521 PIERMONT AVE
NADUBETTU, SUDHIR	0060	601	25		041150	03785	00547	2	622 JAMES LANE
NAGAO, GLENN ARTHUR & LEE, CATHERINE	0060	601	9		040140	04787	01773	2	611 ORANGEBURGH RD
NAIR, SUNIL C & ANJU N	0161	1501.05	3			00486	00598	2	546 BROOK AVE
NAM, HONG W & YOUNG N	0105	1001.01	2.01	C6005		05213	00782	2	50 CHERRYWOOD CT
NAMKUNG, YOUNG MI & NAMKUNG, HWAN	0165	1506	5		092110	02582	02391	2	601 WILMA ST
NANDI, MANOJIT	0142	1301.01	2	C001G		04221	01179	2	521 PIERMONT AVE
NANDI, MANOJIT	0144	1301.01	2	C107A		04221	01179	2	521 PIERMONT AV 107A
NAPIER WILLIAM F & ANN	0040	407	5		029130			2	593 STELLMAN DR
NAPOLI, LOUISE	0010	108	9		009100	00062	01315	2	663 COBH RD

TAXING DISTRICT NO. 53 RIVER VALE

COUNTY NO. 02 BERGEN

NAME OF OWNER ADDITIONAL OWNERS	PAGE NO.	BLOCK NO.	LOT NO.	LOT QUALIF.	ACCOUNT NO.	DEED BOOK	DEED PAGE	CLASS	PROPERTY LOCATION
NAPOLITANO, STEVEN J. & LISA R.	0222	1904	4		138140	07984	00153	2	813 MARSHALL RD
NARINS, SETH C & LUISA G	0113	1002.02	3		075010	03183	01208	2	574 GRUMAN CT
NARLINGER, MATTHEW & LORI	0026	302	37.02			00140	00436	2	546 FRANK SCOTT LANE
NASSE, KIM & WARD, JOHN	0260	2206	36		165100	01374	00571	2	638 CARUSO LANE
NASSOR, LISA E	0140	1301	20		083010	00400	02134	2	417 RIVERVALE RD
NASTASI, DANIEL & SHEILA	0107	1001.01	9	CT014		04679	01695	2	14 PINE LAKE TERR
NASUTO, MICHELE	0211	1801	38	C023A		00270	02014	2	265 COLLIGNON WAY APT 6A
NATARAJAN, VIVEK & ANNIE ETALS	0159	1501.02	2.02			05460	01105	2	519 BROOK AVE
NAVAR, BLAS G & JUAREZ, ALEJANDRA G	0141	1301	44		084090	04748	00975	2	456 CEDAR LANE
NAZZARO, DENNIS	0172	1602	11		098100	00389	02277	1	283 CEDAR LANE
NEARY, SALVATORE P & PATRICIA A	0074	805	15		050070			2	556 EGAN TERR
NEBBIA, DANIELLE	0243	2104	10		152090	04795	01018	2	109 STUHR PL
NEBENS, ANDREW H & RENEE R	0120	1201	6.03	C0101		04936	01103	2	189 WOODMONT CIRCLE
NEDELTCHEV, NEVEN	0129	1201	6.03	C5302		04860	01004	2	26 WOODMONT CIRCLE
NEEDLEMAN, LAWRENCE I & JUDITH ANN	0037	404	5					2	835 BAILEY RD
NEGRON, ANGEL LUIS MARCIAL & SEGARRA, D	0199	1715	36		122130	03900	01688	2	252 ROCKLAND AVE
NELIGAN, MICHAEL P & GUARINO, ELICIA N	0175	1605	3		101040	04131	00091	2	232 CEDAR LA
NELSON, HARRY	0039	405	11		028070	05444	00154	2	592 STELLMAN DR
NELSON, CHRISTOPHER S & EMILY A	0224	1906	7			03544	01168	2	861 CAMBRIDGE ROAD
NELSON, COURTNEY & ANDERSON, ROSEMARIE	0041	408	6		030070	03571	01262	2	576 WHITENACK RD
NENOFF, AUDREY	0149	1301.01	2	C322A		03959	01597	2	521 PIERMONT AVE
NENOFF, AUDREY	0151	1301.01	2	C422A		01992	02452	2	521 PIERMONT AVE
NERODA, GABRIELLE MARIE	0237	2101	33		147090	04902	01218	2	702 WILSON CT
NEUMANN, TERRY	0151	1301.01	2	C420A		02235	02172	2	521 PIERMONT AVE
NEUMETZGER, DOUGLAS	0084	814	26		059060			2	600 KENNEDY CT
NEVILLE, PHILIP J & LARSON, MARIAN	0064	604	1			09145	00172	2	694 ALDEN CT
NEVIN, MICHAEL & JANET J	0119	1107	6		080090	07712	00387	2	506 REHILL CT
NEW CONCEPTS FOR LIVING INC	0067	701	8.03		000000	04890	01479	1	49 GREENHALGH LANE
NEW CONCEPTS FOR LIVING INC	0141	1301	38.01			04057	00752	15F	426 CEDAR LANE
NEW CONCEPTS FOR LIVING INC	0218	1901	10		136050	05099	00637	15F	860 WESTWOOD AVE
NEW CONCEPTS FOR LIVING, INC.	0081	813	11		057050	07723	00859	15F	687 RIVERVALE RD
NEWBERRY, CHRISTOPHER A	0144	1301.01	2	C105A		04679	01199	2	521 PIERMONT AVE
NEWMAN, BETH E	0030	304	40			08359	00710	2	215 GRANEY DR
NEWMAN, MICHAEL	0185	1708	3		110150	04074	00031	2	529 ELIZABETH AVE
NEWMAN, BENJAMIN M & NANCY F	0002	101	21		002040	04213	01650	2	713 ORANGE CT
NEWMAN, GARY & SARI	0162	1502	5		089130	04002	01433	2	609 ECHO GLEN AVE
NEWMAN, SCHUYLER & PROZER NEWMAN E	0129	1201	6.03	C5101		04836	00010	2	19 ST ANDREWS CIRCLE
NGAI, PAKKAY & JENNET	0142	1301	48		084130	09362	00376	2	528 BROOK AVE
NICKLAS, DAVID K & ELIZABETH G	0196	1714	32		120010	08645	00643	2	232 HIGHLAND AVE
NICOLARDI, NANCY R	0211	1801	38	C030A		05376	01215	2	271 COLLIGNON WAY APT 3B
NICOLE, MELISSA & GIARDINO, GREGORY	0254	2203	2.01		161030	04437	00716	2	138 HIGHLAND COURT
NIEGO, MICHAEL P & THERESA	0150	1301.01	2	C408A		04841	00041	2	521 PIERMONT AVE
NIEMIEC, NANCY M.	0047	503	17		033080	08210	00911	2	542 DORCHESTER DR
NILAWEEERA ASHAN & DHAMAYANTHI	0040	407	8		030010	00422	01020	2	805 WINDING WAY
NOHER, LEAH TRSTES/ETAL	0125	1201	6.03	C3501		05291	00472	2	9 AUGUSTA WAY
NOLLAS-SMITH, CHRISTINE	0216	1804	9		134040	02883	02097	2	610 CHARLES CT
NOONAN, JEFFREY & VICTORIA KEATING	0204	1719	11		127080	00890	01863	2	623 MONTVIEW PL
NOONAN, LORRAINE	0009	107	11		008100			2	607 ANTRIM RD
NOONAN, BARRY & ROSALIE	0174	1604	9		100060			2	205 FONDILLER ST
NOOR, HELENE R & AMPSSLER, NOOR R	0213	1801.02	6		129150	05237	00522	2	240 RIVERVALE RD
NOORIGIAN, GREGORY & STEPHANIE	0090	904	15			02132	00277	2	557 DALE COURT
NORFLEET, KARLA	0049	505	7		035050	01763	01732	2	769 ROLLING HILL DR
NORRIS, DANIELLE	0227	1914	2			04870	01188	2	823 ALISON DR
NORTH JERSEY DEVELOPERS LLC	0218	1901	6.01		136010	05438	00756	1	794 BLAUVELT STREET
NORTON, THOMAS J	0148	1301.01	2	C303A		00435	02128	2	521 PIERMONT AVE
NOVICK, DAVID & MICHELLE	0068	801	7		045110	04248	00686	2	508 WITTICH TERR
NOVIELLI, GREGORY F	0259	2205	26		000000	04749	00607	2	196 BERGEN PL
NOVIK, PATRICIA & NICHOLAS	0072	803	11		048090	07805	00447	2	568 WITTICH TERR
NOVO, MARIO & MARILYN	0141	1301	35		083150	09265	00108	2	518 BROOK AVE
NOWAK REINHARD & MARTINA	0008	106	16		007130			2	643 LONG HILL RD
NOWAK, REINER	0008	106	17		007140			2	651 LONG HILL RD
NUSSBAUM, ROBERT B & TAMMY A	0098	911	1		070120	08080	00956	2	575 PROSPECT AVE
NUTHALAPATI, SAI M & KRISHNAKUMAR, K	0121	1201	6.03	C0402		04875	01444	2	172 WOODMONT CIRCLE
O'BRIAN, EDMOND & HELEN	0027	303	9		021130	04126	01455	2	615 SARGENT RD
O'BRIEN, STEPHANIE	0206	1721	1		129020	01990	02053	2	605 HUDSON AVE
O'BRIEN, ADAM G & LUPU, SARAH E	0080	812	6		056030	02962	01289	2	581 SYLVAN RD
O'BRIEN, JOHN C & DENA M	0245	2105	16		153150	00425	00170	2	720 LE CLERC AVE
O'BRIEN, KATHERINE	0104	1001.01	2.01	C4003		05417	01909	2	45 CHERRYWOOD CT

TAXING DISTRICT NO. 53 RIVER VALE

COUNTY NO. 02 BERGEN

NAME OF OWNER ADDITIONAL OWNERS	PAGE NO.	BLOCK NO.	LOT NO.	LOT QUALIF.	ACCOUNT NO.	DEED BOOK PAGE	CLASS	PROPERTY LOCATION
O'BRIEN, KATHLEEN & WILLIAM J	0151	1301.01	2	C417A		02747 02456	2	521 PIERMONT AVE
O'BRIEN, MICHAEL J.	0149	1301.01	2	C319A			2	521 PIERMONT AVE
O'BRIEN, SEAN & MASAE	0099	913	7		071110	01499 02173	2	604 BERNITA DR
O'CONNOR, BRIAN & DANIELLE	0017	203	4		015040	02164 01106	2	738 SHELBY LA
O'CONNOR, IAN & TRACEY	0043	410	2			08337 00425	2	301 ALPINE CIRCLE
O'CONNOR, JULIET	0145	1301.01	2	C124A			2	521 PIERMONT AVE
O'CONNOR,VASILKI & JONATHAN	0076	809	1		052140	04017 01225	2	630 RUSSEL SNOW DR
O'DOHERTY, WILLIAM & MARY ELLEN	0141	1301	37.02			09415 00470	2	512 BROOK AVE
O'FLAHERTY,DENNIS A & J.K.PETTY	0011	109	6		010080		2	660 COBH RD
O'HALLORAN, JOHN & MELISSA	0084	814	24		059040	04397 01737	2	608 KENNEDY COURT
O'HARE, BRIAN & KARA	0192	1712	34		116130	03007 02412	2	240 OAK AVE
O'KEEFE, JAMES & CHRISTINE W	0224	1905	12			08487 00492	2	853 BERKSHIRE RD
O'NEILL, BERNARD P & AMARA	0002	101	23		002060	04403 01454	2	700 ORANGE CT
O'REILLY, PATRICIA A	0239	2102	7		149120	01579 01271	2	710 TIFFANY AVE
O'REILLY,SHARON& KIERNAN,JOHN G JR	0062	601.03	36		042110	05086 00525	2	642 DEBCHAR CT
O'SHEA, CHRISTOPHER W & JOANNE	0114	1102	7		075120		2	625 ASTER LA
OATES, PATRICK & ERIN	0047	503	24		033150	03375 00503	2	570 DORCHESTER DR
OBEITER,ROBERT & RITA BENEZRA-	0130	1201	6.03	C5703		05091 01039	2	1 WOODMONT CIRCLE
OCEJO, JULIAN & LINDA L	0220	1901	26		137060		2	827 BLAUVELT ST
ODENHEIMER, MARK & MINDY	0051	509	7		037050		2	515 AVON CT
OFFNER, MICHAEL S & AMY LUBOW	0115	1103	12		076140	00710 01864	2	605 STANLEY PL
OGUS, RICHARD A & LAURA A	0167	1508	2		094010	08149 00249	2	310 NELSON CT
OGUZ, ERIKA	0035	403	6		026070	03359 02447	2	598 DELCINA DR
OH, RICHARD & TAE JIN MUN	0205	1720	14		128090	08815 00946	2	618 MONTVIEW PL
OH, SUK YOUNG & YUN SEOK	0246	2107	2		155060	08617 00305	2	100 TERBELL PKWAY
OLIVE, MARIANNE	0019	301	8		017030		2	689 BLUE HILL RD
OLIVER, MATTHEW & PERILLO, MEGAN	0181	1703	9		106090	02717 01983	2	523 HERRMANN AVE
OLSEN, JAN & EVELYN RENE	0173	1602	17		099010	09118 00420	2	237 CEDAR LANE
OLSEN, SUSAN S & WANTUCH, JOAN R	0200	1715	52		123140	04719 01755	2	622 SLOAT PL
OLSEN,KEVIN J & SUSAN S.	0205	1720	2		127120		2	621 SLOAT PL
OLSON, JERRY R & TINA	0232	2004	9				2	63 COOPERS LANE
ONDIRA, ADAM & ERIN DURKIN	0157	1402	15			05336 00850	2	613 BRIAN CT
OPPELAAR, MAUREEN	0141	1301	36		084010		2	516 BROOK AVE
ORANGIAN, BOGHOS & SHAKEH	0078	809	18		054010	08716 00747	2	564 SYLVAN RD
ORDONEZ,EMILY	0101	915	6		073010	04808 01868	2	607 LA MANNA DR
ORIGONI, SILVIE M. & VIRGINIANN M.	0214	1802	4		132070	08249 00702	2	616 BLAKENEY PL
ORIOLO, MICHELE	0021	301	24		018050	02803 00684	2	676 ORANGEBURGH RD
ORIOLO, MICHELLE	0021	301	23		018040		2	680 ORANGEBURGH RD
ORLANDO, GRACE	0170	1512	5		097030	08993 00249	2	332 SPRING ST
OROTELLI, MARIE	0103	1001.01	2.01	C1009		04876 01365	2	18 CHERRYWOOD CT
ORPAZ,TRACEY JILL WEXLER&LYON P	0070	801	21		046120	03927 01775	2	659 RUSSEL SNOW DR
ORR JOHN R & BELL JANICE C	0071	802	5		047100		2	540 WITTICH TERR
ORR, PETER J & MARIE F	0240	2102	20		150080		2	721 WILSON CT
ORSHTEN,GAD A & GILBERT,SARA R	0060	601	7.02		040120	05009 00725	2	732 RIVERVALE RD
ORTIZ, CHRISTIAN & JESSICA PAMELA	0243	2104	5		152040	02545 02408	2	132 RIVERVALE RD
ORTIZ, ROBERT & MICHELLE	0182	1704	14		107150	00231 01788	2	564 ROOSEVELT AVE
ORTIZ, SAUL	0139	1301	8		082020	00762 00147	2	555 PIERMONT AVE
ORTIZ,RAFAEL & IBELICE	0008	107	6		008060		2	616 BLUE HILL RD
OTTINO, RICHARD & SHEILA	0053	511	6		039020	08414 00896	2	562 COLONIAL RD
OTTO, JULIE E	0007	106	7		007040	00844 00059	2	652 BLUE HILL RD
OTTOMANELLI, JOSEPH V & KRISTINE M	0172	1602	7		098060	09131 00251	2	130 DEMAREST AVE
OUTWATER, JAMES G & MARY	0090	904	13		063050	08948 00432	2	565 PROSPECT AVE
OVERSTROM,GLENN & JOANNE	0133	1301	2	CT031		04998 00059	2	31 HOLIDAY CT
PABOOJIAN, KATHLEEN	0195	1714	28		119120	00000 00000	2	220 HIGHLAND AVE
PACCAGNINI JANICE L	0188	1710	17		113080		15F	234 FONDILLER ST
PACIELLO, JESSICA	0211	1801	38	C027A		3555/ 00810	2	271 COLLIGNON WAY APT 2A
PAGANO, GLENN	0203	1718	2		126010	08689 00143	2	206 ROCKLAND AVE
PAGLIARO, KAREN	0210	1801	38	C011A		02601 01707	2	259 COLLIGNON WAY APT 6A
PAKALNIETIS (ETAL), PAUL	0056	514	9		09368	00093	2	387 FALETTI CIRCLE
PALAIA,FRANCESCO&CATERINA	0181	1703	16		106150	04024 01048	2	273 FORD AVE
PALERMO, FRANK J & KRISTINE	0042	409	10			00788 02205	2	312 ALPINE CIRCLE
PALLEY BRUCE & PHYLLIS	0146	1301.01	2	C208A		08623 00963	2	521 PIERMONT AVE
PALMERI,DOMENICK J & LEIBOWITZ, J L	0256	2204	9		162020	04687 00682	2	621 WESTWOOD AVE
PALMIERE, MICHAEL & VALERIE	0030	304	31				2	827 LORETTA DR
PALMIOTTO, GUY T	0161	1502	2			09272 00123	2	587 ECHO GLEN AVE
PAMPLIEGA, EDMUND & MILABEL BATOL	0070	801	24		046150	03438 02260	2	647 RUSSEL SNOW DR
PANAGIOTIS PANAGIOTOO & EVDOKIA	0065	604	5				2	693 ALEXANDER CT
PANDYA, PIYUSH D & KAUSHAL P	0233	2004	19			00376 00001	2	38 RIVERVALE RD

TAXING DISTRICT NO. 53 RIVER VALE

COUNTY NO. 02 BERGEN

NAME OF OWNER ADDITIONAL OWNERS	PAGE NO.	BLOCK NO.	LOT NO.	LOT QUALIF.	ACCOUNT NO.	DEED BOOK PAGE	CLASS	PROPERTY LOCATION
PANENSKY, HOWARD ERIC & EUNYUNG T	0204	1719	7		127040	04495 01580	2	641 MONTVIEW PL
PANITZ, DAVID & SHIRLEY	0123	1201	6.03	C1301		05269 01736	2	146 WOODMONT CIRCLE
PANKIN, DARIN & ELYSE	0125	1201	6.03	C3502		05468 00822	2	11 AUGUSTA WAY
PANNO, ANTHONY & ELLEN	0256	2204	2		161110	09442 00223	2	593 WESTWOOD AVE
PANNO, LENORA & JOSEPH A	0145	1301.01	2	C126A		03541 00173	2	521 PIERMONT AVE
PANSOLINI, ROSANNA & FABIO	0112	1002	6		075010	08985 00172	2	618 HARING FARM CT
PAPAGEORGIOU, MARGARET	0226	1913	2			03097 01298	2	815 ALISON DR
PARADISO, JOHN F. & SERAFINA	0203	1718	9		126080	08523 00132	2	612 WESTWOOD AVE
PARERES, CHRISTOPHER A & JACQUELINE M	0185	1707	12		110040	03670 01373	2	261 ROCKLAND AVE
PARETTI, ANN M. DUDA	0205	1720	9		128040	08020 00950	2	244 THAYER ST
PARHIZKARAN, MARGARET K. & MEHDI	0037	403	33			07963 00328	2	871 RIVERVALE RD
PARISI, VINCENT & JANICE	0110	1001.02	9	CT043		03612 00324	2	43 PINE LAKE TERR
PARK, CHRISTOPHER & CATHERINE	0120	1201	6.03	C0201	081050	04738 00007	2	188 WOODMONT CIRCLE
PARK, CHUN Y & KYUNGMI	0109	1001.02	9	CT025		03399 00720	2	25 PINE LAKE TERR
PARK, GABRIEL J & SUNG HEE	0136	1301	2	CT118		04229 00315	2	118 HOLIDAY LANE
PARK, JAMES	0200	1715	51		123130	01753 00435	2	618 SLOAT PL
PARK, JONG BOK & SOOJUNG	0175	1605	7			00290 01197	2	215 FONDILLER ST
PARK, JOONJUNG & SUNG EUI	0245	2105	13		153130	02705 01593	2	726 LE CLERC AVE
PARK, MYUNG SUNG & MYUNG A.	0113	1102	4		075090		2	19 ASTER LA
PARK, WILLIAM J & LEE, JEONGMIN	0242	2103	6.01			05450 01697	2	155 RIVERVALE RD
PARK, WONGYEONG	0015	202.01	9		014060	05309 01568	2	719 ORANGEBURGH RD
PARK, CAROL ROSE & CHUNG, DANIEL HYUNMO	0047	503	18		033090	04904 01493	2	546 DORCHESTER DR
PARK, JI & NICOLE	0130	1201	6.03	C5502		04944 01660	2	17 WOODMONT CIRCLE
PARKS, MICHAEL A & NANCY G	0128	1201	6.03	C4905		04966 00036	2	9 ST ANDREWS CIRCLE
PARMAR, DALJIT & GURDEEP	0251	2201	18.07		159110	05029 01469	2	542 ALOSIO DRIVE
PARNTHER, RODNEY & PENNY LYNN	0189	1711	20		000000	08731 00497	2	234 WILLIAM ST.
PARVULESCU, ADRIAN & MAGDALENA	0009	107	13		008120	08044 00345	2	615 ANTRIM RD
PASCHALIS THOMAS & VASILIKI	0166	1507	19				2	297 RIVERVALE RD
PASKAS, STEVEN T & LINDA	0012	111	6		011110	08877 00389	2	621 COBH RD
PASSAFARO, MARIA	0006	105	3		006040	01793 01762	2	632 LONG HILL RD
PATALANO, JOHN & FINSTERBUSCH, T.	0168	1508	22		094150	07821 00832	2	548 CLEVELAND AVE
PATCH, SUSAN	0091	906	4		064080	09402 00011	2	605 BAYLOR AVE
PATEL, BHAUMIK & DIVYA BHAUMIK	0126	1201	6.03	C3801		05412 00142	1	75 WOODMONT CIRCLE
PATHAK, SONAL	0007	105	10		006110	01750 00270	2	639 BIRCH AVE
PATZER, DANIEL A & JOAN B	0194	1714	9.01				2	214 KOCIEMBA DR
PAULIKS, PETER JOHN & KURLUS, TOMASZ	0213	1801.01	38.01		132030	03842 01491	2	744 WESTWOOD AVE
PAVLIK KENNETH F & CAROL	0193	1713	15		117140		2	536 WESTWOOD AVE
PAVONE ROBERT L JR & MILLER ROBBIN	0225	1907	5		140070	02321 02248	2	816 CLAUSSE LANE
PAVONE, RICHARD J & MARY ANNE	0186	1708	10		111040		2	532 CENTRAL AVE
PAXOS, JOHN C.	0227	1914	6			07866 00969	2	839 ALISON DRIVE
PAXOS, JOHN C.	0227	1914	7			07847 00106	2	843 ALISON DRIVE
PECK, JONATHAN MICHAEL & ALEXIS MARIE	0198	1715	28		122050	04712 01088	2	250 ROCKLAND AVE
PEHLIVAN, HAKAN & KATHERINE	0098	910	20		070110	04158 00146	2	574 GREEN LANE
PEINE, MARK & LEIGH LANE	0205	1720	8		128030	03020 02366	2	593 SLOAT PL
PELEG, EPHRAIM & BARBARA	0213	1801.01	33		131130		2	732 WESTWOOD AVE
PELICAN, RICHARD P. & PATRICIA A.	0069	801	12.14			08521 00128	2	605 PETERSON FARM COURT
PELISSON, ANDREW & JODI	0237	2101	38		147140	08549 00555	2	712 WILSON CT
PELLEGRINI, CRISTINA	0031	305	11			03590 00728	2	659 BLUE HILL RD
PELLEGRINI, SARA & BOYADJIAN, SCOTT	0153	1301.01	2	C511A		05212 00159	2	521 PIERMONT AVE
PELLEGRINO, DARYLE	0031	305	4			01558 01133	2	205 GOODELL CT
PELLICANO, P J & A T & PFEIFER L	0103	1001.01	2.01	C1007		01988 01964	2	14 CHERRYWOOD CT
PENA, ANGEL & MICHELE	0155	1401	7		085140		2	380 RIVERVALE RD
PENA, CESAR & ECKER, MICHELLE ANN	0261	2206.01	5		166090	02916 01725	2	158 DORETTA ST
PENG, HENRY Y & LILY L	0166	1507.01	10				2	611 WILMA ST
PENG, SONG & XU, ZHENRONG	0025	302	30.03			00772 02477	2	9 HOIEM COURT
PEPE, JAMES	0091	905	11		064020	04422 01180	2	578 BAYLOR AVE
PERAGINE WILLIAM & DIANE R	0038	405	8		028040		2	579 WHITENACK RD
PERESSINI, KEITH & SUSAN	0243	2104	2		152010	00237 01675	2	142 RIVERVALE RD
PEREZ, AMAL	0071	802	11		048010	02802 00742	2	552 WITTICH TERR
PEREZ, DANIEL C	0074	805	16		050080		2	560 EGAN TERR
PEREZ, EUGENIO & D'AMATO, MARIA	0104	1001.01	2.01	C4001		03356 01661	2	41 CHERRYWOOD CT
PEREZ, MARIA	0239	2102	9		149140	08277 00266	2	714 TIFFANY AVE
PERFORMANCE EQUITIES, L.L.C.	0132	1301	2	CT014			2	14 HOLIDAY CT
PERLA, CRISTINA	0175	1604	22		101010	01334 01691	2	526 WESTWOOD AVE
PERMUTTER, HOWARD L & SCOTT, SARAH L	0120	1201	6.03	C0103		04938 00361	2	185 WOODMONT CIRCLE
PERO, JACK J & TIFFANY	0253	2202	2		159100	03131 00160	2	180 OAK AVENUE SOUTH
PERRICELLI, LOUIS A. & THERESA A.	0238	2101	62		149030	08380 00859	2	734 WILSON CT
PERRIN, THERESA	0251	2201	18.10		159110	05162 00359	2	536 ALOSIO DRIVE

TAXING DISTRICT NO. 53 RIVER VALE

COUNTY NO. 02 BERGEN

NAME OF OWNER ADDITIONAL OWNERS	PAGE NO.	BLOCK NO.	LOT NO.	LOT QUALIF.	ACCOUNT NO.	DEED BOOK	DEED PAGE	CLASS	PROPERTY LOCATION
PESSOLANO JR, EDWARD A. & ANGELA M.	0034	402	23		025150	07662	00901	2	582 WHITENACK RD
PETAK, DAVID & JAYNE	0104	1001.01	2	2.01		01330	00613	2	51 CHERRYWOOD CT
PETERS WILLIAM & ELLEN	0160	1501.03	10		088060			15F	552 VICTORY PL
PETERSON (ETAL), KENNETH L	0207	1721	22		129100	00239	00808	2	597 HUDSON AVE
PETERSON, KENNETH & MEGAN	0225	1911	2			02011	00057	2	805 JASON RD
PETERSON, RYAN T	0184	1707	1		109100	03026	00234	2	266 FORD AVE
PETERSON, JOHN F & EILEEN M	0231	2002	20			04492	01226	15F	39 LEONA CT
PETRAMALE, DANIEL L. & NANCY A.	0233	2005	5		145090			2	783 TIFFANY AVE
PETRILLO, PIETRO & MARIA	0019	301	1	1.02		08061	00141	2	667 BLUE HILL ROAD
PETROVIC, KIRK & GABRIELLE T	0232	2004	5		145010	00996	00695	2	779 SCOTT DR
PETRULLO, THOMAS & SANDRA	0181	1703	21		107030	08112	00008	2	524 ROOSEVELT AVE
PHANTHAPIRAT, ORPHAN	0006	105	1		006020	09505	00309	2	624 LONG HILL RD
PHELAN, WILLIAM & LAURA	0237	2101	35		147110	08293	00830	2	706 WILSON CT
PHILBERT, GARY & REBECCA	0084	815	1			09375	00101	2	734 BEECHCREST DRIVE
PHILIP, TOM & SUSAN	0209	1801	24		131030	00317	01413	2	696 WESTWOOD AVE
PHILLIPS (ETAL), G. WILLARD	0262	2206.01	26		167090	09179	00091	2	143 BROOKSIDE AVE
PHOEL, ADAM & ROSENSWEET, LEAH	0216	1804	6		134010	05187	00844	2	622 CHARLES CT
PHYKITT, JOSHUA S	0247	2108	1		156010	02330	02046	2	723 LE CLERC AVE
PIAZZA, ROBERT B. & ARLENE	0157	1501	8		088040			2	630 ECHO GLEN AVE
PICCINICH, MARTIN & MARTHA	0158	1501.01	41		089070	07913	00445	2	337 SABIN PL
PICCIOTTO, FRANK & NILDA	0082	814	1		057110			2	667 RIVERVALE RD
PICINIC, MARTIN & ELENA	0080	812	1		055130	08485	00311	2	561 SYLVAN RD
PICO, BOBBY & SAMANTHA	0027	303	8		021120	05463	01744	2	619 SARGENT RD
PICONE, RICHARD J & DINA LYNNE	0056	515	7			04886	00058	2	412 FALETTI CIRCLE
PIERGUIDI, ERNEST J & JANICE	0129	1201	6	0.03		04899	01250	2	17 ST ANDREWS CIRCLE
PIERMONT REALTY ESTATE TRUST	0145	1301.01	2			01083	01513	2	521 PIERMONT AVE
PIERRI, RODOLFO & KAREN M	0212	1801	38			04894	00123	2	271 COLLIGNON WAY APT 8B
PILLONE, BARBARA	0136	1301	2			08544	00298	2	479 PIERMONT AVE S
PINAJIAN, MICHAEL & STEFANIE	0222	1903	7		138100	03645	00275	2	844 BERKSHIRE RD
PINCHOT, DANIEL N & ROBIN H SEMEGRA-	0214	1802	3		132060	04742	01856	2	612 BLAKENEY PL
PINCUS, DANIEL ALFRED & LYNN	0013	111	19		012090	07818	00377	2	618 ANTRIM RD
PINE LAKE VILLAGE CONDO ASSN	0106	1001.01	9			08344	00001	15F	PINE LAKE TERR
PINE, SYBIL B - TRUSTEE	0147	1301.01	2			00884	00674	2	521 PIERMONT AVE
PINTARELLI, JOHN A & PATRICE	0195	1714	30		119140	08284	00883	2	226 HIGHLAND AVE
PINTAVALLE, SALVATORE & LYNN	0136	1301	2			00076	02326	2	477 PIERMONT AVE S
PINTO, CHRISTOPHER C & REBECCA G	0197	1714	52			04561	00147	2	565 CENTRAL AVE
PIOTROWSKI, AGNIESZKA & TOMASZ	0007	105	8		006090	05322	00703	2	631 BIRCH AVE
PIRETRA, DENNIS E JR & DENISE M	0203	1719	1		126120	08381	00864	2	619 MONTVIEW PL
PIRRONE, ARTHUR & MARGARET	0018	205	1					2	697 ORANBURGH RD
PISANO, BARBARA	0105	1001.01	2	0.01		02430	00695	2	62 CHERRYWOOD CT
PISARRI JR, JOSEPH	0156	1401	24		087010	05045	01558	2	350 RIVERVALE RD
PISARRI, JOSEPH M & LAURINE D	0156	1401	24	0.01				2	354 RIVERVALE RD
PITT, ELIZABETH A	0017	203	16		016010	04944	00603	2	839 HANDWERG DR
PIZZI, ROBERT T & MICHELLE L	0139	1301	4		081130	08484	00204	2	541 PIERMONT AVE
PLATT, PHILLIP MARSHALL & JOYCE CAROL	0131	1201	8		081070	04025	00802	2	529 RIVERVALE RD
PLEASIC, RALPH & ELYSE	0019	301	1	0.01		08102	00239	2	663 BLUE HILL ROAD
PLEETER, GREGORY & BRIANA	0076	808	2		052090	02354	00001	2	545 THURNAU DR
PLESCIA, ANTHONY J	0058	518	3			05195	01483	2	423 FALETTI CIRCLE
PLESCIA, GLENN	0171	1513	2		097070	00440	00346	2	540 BUCKLEY CT
POGGI, STEPHANIE & JOSEPH M	0102	1001	10		073130	08600	00623	15F	610 POPLAR RD
POLANSKY, NORMAN D & CAROL A	0226	1912	9					2	883 DANIEL DR
POLENZ, THOMAS M. & MAUREEN E.	0203	1718	8		126070			2	610 WESTWOOD AVE
POLHEMUS, PERRY & ANNE	0153	1301.01	2			02935	02026	2	521 PIERMONT AVE
POLING, MICHAEL & DECRISTOFARO, JULIE	0239	2102	6		149110	04421	00390	2	708 TIFFANY AVE
POLIZZI, JESSICA & BRIAN W	0238	2102	3		149080	04731	01483	2	702 TIFFANY AVE
POLYAKOV, VLADISLAV & NINA	0231	2002	21			00614	02112	2	40 COOPERS LANE
POLYNIAK, GREGORY J & KAREN	0191	1712	31		116100	08631	00443	2	234 OAK AVE
POND, BENJAMIN & AMANDA	0236	2101	31		147070	04221	00820	2	701 D WESTWOOD AVE
POPICH, MICHAEL A & LISA M	0256	2203.02	7			05186	00187	2	157 GEIGER DR
PORRAZZO, JAMES & DANA	0187	1710	3		112110	02690	00445	2	239 WILLIAM ST
PORTER, KENNETH & DONNA	0140	1301	16		082120	02731	00987	2	593 PIERMONT AVE
POSA, FRANK & RIBAUDO, FRANK	0107	1001.01	9			03347	01049	2	28 PINE LAKE TERR
POSAMENTIER, ALFRED	0261	2206	46		166040			2	634 CARUSO LANE
POSISPIL, THOMAS & ARLENE	0055	513	5			08186	00336	2	574 FALETTI WAY
POTENZA, STEPHANIE TARA COOPER	0223	1905	3		139060	05190	00906	2	818 MARSHALL RD
POTHE, MOHAN K & GEORGE PREETHI	0033	402	16		025080	02394	01702	2	429 MARGIASSO CT
POWDER HILL HOLDINGS LLC	0238	2101	63		149040	03053	00121	4A	184 RIVERVALE RD
POWELL, CHARLES A & STACEY M	0067	801	1	0.03		00009	00667	2	727 BEECHCREST DRIVE

TAXING DISTRICT NO. 53 RIVER VALE

COUNTY NO. 02 BERGEN

NAME OF OWNER ADDITIONAL OWNERS	PAGE NO.	BLOCK NO.	LOT NO.	LOT QUALIF.	ACCOUNT NO.	DEED BOOK PAGE	CLASS	PROPERTY LOCATION
POWERS, ADAM & MICHELE THERESE	0258	2205	16		163140	05249 00592	2	155 DORETTA ST
POWERS, RICHARD J & JEAN C	0070	801	25		047010		2	643 RUSSEL SNOW DR
POZNAR, CHRISTOPHER	0213	1801.01	29		131090	01618 01500	2	714-716 WESTWOOD AVE
PRECIADO, ADAM & KRISTYN	0191	1712	28		116070	05172 01622	2	222 OAK AVE
PRESSIMONE, JOAN	0038	405	1		027120	05106 01258	2	551 WHITENACK RD
PREVITALI, ANDREW & RITA	0051	508	3		036130	08706 00642	2	725 ROLLING HILL DR
PRINKE, JOSEPH J & DIANE T	0163	1503	19		091050	08535 00806	2	586 CLEVELAND AVE
PRINS, KEVIN & JENNIFER	0162	1502	7		089150	09185 00098	2	623 ECHO GLEN AVE
PROVANCHER, AUSTIN M	0230	2002	4.06		143020	03955 00389	15F	803 ELLEN LANE COURT
PROVATO, SUSAN O	0087	902	10		060130	08791 00770	2	549 BERNITA DR
PROVINI, RICHARD & PATRICIA	0009	107	14		008130		2	619 ANTRIM RD
PRUETT, DOUGLAS J & BARBARA J	0143	1301.01	2	C013G		04711 00806	2	521 PIERMONT AVE
PRUETT, DOUGLAS J & BARBARA J	0152	1301.01	2	C503A		04711 00806	2	521 PIERMONT AVE
PRUNK, BRIAN & DANIELLE BARBARO-	0200	1715	57.01		124050	04732 00144	2	620 FAIRWAY TERR
PRUSINOWSKI, ERIC & KERI	0002	101	22		002050	04519 01551	2	705 ORANGE CT
PRZEBIEGLEC, MICHAEL E AMY M KOVAL	0141	1301	34		083140	02950 00420	2	522 BROOK AVE.
PUCCIO, JOHN JR & FRANCINE A	0229	2001	23		142070	09459 00426	2	71 COOPERS LANE
PUGLIESE, RONALD E	0228	2001	15		141150		2	133 COOPERS LANE
PUIG, RAYMUNDO	0222	1903	6		138090	03899 01827	2	851 WESTWOOD AVE
PUISIANO, PHILIP & FRANCINE	0173	1602	18.01		099030	09038 00113	1	231 CEDAR LANE REAR
PULSIANO, P & F	0173	1602	19.01		099050		1	CEDAR LANE REAR
PULSIANO, P & F	0173	1602	22		099080		2	494 BRYANT PL
PUNIM, ROSS & ANDREA	0201	1715.01	47		123090	05012 00925	2	600 SLOAT PL
PURCELL, JAMES E	0108	1001.01	9	CT056		00788 00528	2	56 PINE LAKE TERR
PURCELL, MARY F & JAMES P	0026	302	35		021010	00468 01061	2	762 RIVERVALE RD
PURES, ROBERT J & PATRICIA S TRSTES	0068	801	12.06			05441 01697	2	606 PETERSON FARM COURT
PUSKAS, LOUIS F & AL TAWIL, JENNIFER	0242	2103	10.01			04471 00072	2	141 RIVERVALE RD
PUTTERMAN, STACEY	0066	606	11			08219 00226	2	687 HANDWERG DRIVE
PUZIO ADRIAN & ZEPPONE JUSTINE	0023	301.01	3.02			01731 00191	2	840 RIVERVALE RD
PYATSKI, MICHAEL & YELENA	0085	815	4			03359 01976	2	746 BEECHCREST DRIVE
QOSAJ, BESIM	0212	1801	38	C043A		03864 01723	2	279 COLLIGNON WAY APT 3
QUACKENBUSH, DAVID R. & SUSAN L.	0080	811	7		055090	07889 00715	2	582 SYLVAN RD
QUARTUCCIO, EILEEN N.	0186	1709	19		112020	07694 00616	2	562 CENTRAL AVE
QUESADA, RAUL & ARLENE	0265	2301	3.08			08642 00420	2	34 JOHN SHINE COURT
QUEZADA, PEDRO & JENNIFER	0040	407	6		029140	09230 00098	2	597 STELLMAN DR
QUINN, JANE	0137	1301	2	CT502		03217 02203	2	502 PIERMONT AVE S
QUINN, KRISTEN A & KIRBY, TYLER J	0178	1701	14		103150	03204 00677	2	281 FORD AVE
QUINN, MAUREEN & MATTHEW	0108	1001.01	9	CT054		03633 01029	2	54 PINE LAKE TERR
QUINN, THOMAS E & CARRIE	0226	1912	12			09564 00087	2	840 ALISON DRIVE
QUIRK, JAMES P	0105	1001.01	2.01	C6009		02140 02031	2	42 CHERRYWOOD CT
QUIROLGICO, CHARLES B & BARBARA A	0004	102	10		004010		2	617 BLUE HILL RD
QUOIDBACH, DANIEL & MINDY	0263	2208	8		168130	02085 01038	2	625 ROBERGE DR
RABCEVICS, OLEG & ARIADNA	0177	1608	7		103010		2	495 BRYANT PL.
RABEN, RYAN & GINA	0226	1913	1			02274 01236	2	811 ALISON DR
RADICI, DANIEL & JENNA	0091	906	11		064150	03375 00115	2	577 BAYLOR AVE
RAFFERTY, DANIEL L & KIMBERLY C	0117	1106	10		078120	01471 00016	2	515 REHILL CT
RAHIMZADEH, JOSEPH & CATHERINE ZHU	0068	801	8		045120	04628 01238	2	504 WITTICH TERR
RAINERI, PAUL & MARY GRACE	0236	2101	30.18				2	624 ALACCI WAY
RAMOS, BRYAN & LUCY	0216	1804	7		134020	04820 01848	2	618 CHARLES CT
RAMSAY, JOHN L & JANE	0010	108	13		009140	01339 00535	2	649 ANTRIM RD
RANJAN, UNNEE & BETSY S	0112	1002.01	2.02		075010	02918 00704	2	609 HARING FARM CT
RAPP, KIM & KAREN	0102	1001	5		073080	01652 02311	2	618 RIVERVALE RD
RAPTIS, KONSTANTINOS	0022	301	45			04269 00497	2	205 GRANAY DR
RASEKHI, KIANOUSH & BRENDA	0060	601	8		040130	08634 00431	2	607 ORANGEBURGH RD
RASHKAN, BEHROUZ	0266	2402	4			08484 00341	2	49 PASCACK AVE
RASHKAN, BEHROUZ	0267	2402	5		171140	03212 01319	1	PASCACK AVE
RASKE, MICHAEL D. & CINDY L.	0174	1604	7		000040		2	515 BRYANT PL
RAUPERS, VINCENT P. & PATRICIA	0052	510	4		037150		2	730 ROLLING HILL DR
RAUSCH, NATHAN & MARION	0213	1801.01	29.01		131092	02872 01839	2	718 WESTWOOD AVE
RAVINDRAN R & SELVARAJAN N	0174	1603	3		099130	03155 01079	2	515 WESTWOOD AVE
RAY SAUD FARMS INC	0131	1301	1.01				1	458 CEDAR LANE
RAYMOND, SAMUEL & RENE	0061	601.03	11		041010	08727 00866	2	667 RITA DRIVE
REBELE, CHRISTOPHER & PAIGE SYDORUK-	0114	1102	11		076010	04390 00010	2	637 ASTER LA
RECCA, ROBERT & VERA	0142	1301	47		084120	03019 01377	2	526 BROOK AVE
REDDEN, JOHN C. & CAROL	0077	809	14		053120		2	653 GREENWAY PL
REDONDO, ERROL & TRUSHA	0161	1502	1.01		089090	02769 00819	2	583 ECHO GLEN AVE
REESE JOHN H & CINDY A	0106	1001.01	9	CT002		08466 00120	2	2 PINE LAKE TERR
REICH, BENJAMIN A. & JENNIFER H.	0193	1714	2.03			07904 00012	2	243 KOCIEMBA DR

TAXING DISTRICT NO. 53 RIVER VALE

COUNTY NO. 02 BERGEN

NAME OF OWNER ADDITIONAL OWNERS	PAGE NO.	BLOCK NO.	LOT NO.	LOT QUALIF.	ACCOUNT NO.	DEED BOOK PAGE	CLASS	PROPERTY LOCATION
REICHART, ROBERT A. & JACQUELINE P.	0223	1905	2		139050		2	814 MARSHALL RD
REIFF, PETER & LYNN A.	0199	1715	42		123040	08002 00270	2	606 HUDSON AVE
REILLY, DAVID & LAURA FERNANDEZ-	0014	113	3		013090	04515 01383	2	641 BLUE HILL RD
REILLY, MORGAN & KRYSTAL LYNN	0032	401	5			05324 00846	2	566 WAYNE DR
REILLY, STEVEN & BARBARA	0225	1909	1		140130	04847 01777	2	813 CLAUSSE LANE
REILLY, SUSETTE	0183	1704	22		108070	07871 00712	2	272 FORD AVE
REILLY, CHRISTOPHER & JUDITH	0032	401	9				2	309 HIGH RD
REINDEL, SCOTT JEFFERS & CAROL W.	0095	908	23			09497 00280	2	569 KNOLL DR
REINFRIED, NORMA & AUGUST	0248	2110	19		157040		2	741 WESTWOOD AVE
REINHEIMER FAMILY, LLC	0146	1301.01	2	C214A		01268 02443	2	521 PIERMONT AVE
REINMANN, JOSHUA & LAUREN	0089	904	7			02533 02266	2	551 DALE COURT
REIPRICH, RONALD A & MARIA C	0045	502	12.01			05097 01758	2	598 COLONIAL RD
REISS, NAOMI & BARRY S TRSTES	0127	1201	6.03	C4502		04985 00751	2	57 WOODMONT CIRCLE
REISSNER, GEORGE R & B M	0007	106	6		007030		2	644 BLUE HILL RD
REITER, LINDA M	0227	1914	5			05371 01106	2	835 ALISON DR
RELAY, ROBERT C & STEPHANIE	0097	909	12.06				2	211 PATRIOT LANE
RELLA, LAUREN MICHELLE	0248	2110	21		157060	03769 00132	2	747 WESTWOOD AVE
REMICK, STEVEN C	0023	301.01	2.01		016130	01518 02032	1	860 RIVERVALE RD
REMICK, STEVEN C.	0023	301.01	2		016120	08102 00270	2	860 RIVERVALE RD
REY, MANUEL (ETAL)	0015	202	18.02		014120	01714 00125	2	739 ORANGEBURGH RD
REYES, BENJAMIN C JR & EVANGELINE V	0164	1504	4		091120	08498 00322	2	609 MAY ST
REYES, EVELYN	0241	2103	4.02			04740 01222	2	168 BROOKSIDE AVE
REYNOLDS, ROBERT J. & DARA	0036	403	27			07740 00918	2	848 ZIBOLD CT
REZK, PAUL RAMSES & LOFTY, NANCY M	0261	2206.01	1		166050	03648 00841	2	164 DORETTA ST
RHEE, WON HYUNG ETALS	0245	2106	5		154090	05305 00904	2	80 LE CLERC AVE
RIBUSTELLO FRANK & JANET	0198	1715	29		122070		2	256 ROCKLAND AVE
RICCIO, MICHAEL E ETALS	0136	1301	2	CT122		03935 01717	2	122 HOLIDAY LANE
RICCO, ROBERT & ALINA	0228	2001	9		141080	08026 00064	2	811 WESTWOOD AVE
RICCO, ROBERT A & MICHAELA	0023	301	59			04307 00964	2	209 MIKELL LANE
RICE DAVID H & LINDA F	0086	902	8		060110		2	539 BERNITA DR
RICE, KEVIN J & RICE, KEVIN	0177	1608	5		102140	04110 00330	2	221 CEDAR LANE
RICHARDSON, LUCY	0041	408	2		030030	07638 00179	2	560 WHITENACK RD
RICHTER, RUDOLPH J & ELIZABETH L	0191	1712	19		116010		2	562 WESTWOOD AVE
RIDEG, DERRIK & STEPHANIE	0204	1719	2.01		126145	03221 02026	2	624 WESTWOOD AVE
RIECKEN, DAVID & DANIELLA	0194	1714	13		118120	09593 03474	2	217 ROCKLAND AVE
RIEHLE, ERIC A & HELEN L	0181	1703	14		106140	01459 01772	2	277 FORD AVE
RIELLO, JOHN A JR	0012	111	3		011080	08834 00041	2	633 COBH RD
RIESER, GIL & DENISE G	0165	1506	13		093030		2	590 CLEVELAND AVE
RIFKIN, DONALD W. & LAURA S.	0161	1501.04	11			07821 00062	2	543 BROOK AVE
RIGGIO, JOSEPH & IDEL	0236	2101	30.14			04727 01097	2	649 ALACCI WAY
RIGHETTI, MARY	0144	1301.01	2	C112A		09392 00439	2	521 PIERMONT AVE
RING, BRANDON & JENNIFER FUCCI	0010	108	10		009110	04847 00956	2	659 COBH RD
RIO, ARGELIO & MANA-AY, EASTER G	0141	1301	43		084080	00462 02294	2	450 CEDAR LANE
RIORDAN, MARGARET	0116	1105	6		078010	02196 02242	2	554 GRUMAN CT
RISALVATO, ANTHONY & LARISSA	0059	601	1.08			03813 00567	2	228 SUNRISE COURT
RISCINTI DAVID & LORRAINE	0072	803	16		048140		2	556 WITTICH TERR
RITTERBECK, BRETT G & ALLISON L	0228	2001	14		141140	03172 00389	2	785 WESTWOOD AVE
RIVER VALE AMBULANCE CORP.	0158	1501	35.01		000000		15C	329 RIVERVALE RD
RIVER VALE BOARD OF EDUCATION	0044	502	1.01		000000		15A	801 RIVERVALE RD
RIVER VALE H&L PART & B&P LAND CO	0254	2202	29		160140	07772 00120	1	195 WESTWOOD AVE
RIVER VALE HL PART & B&P LAND CO	0253	2202	26		160110	07772 00120	1	183 HIGHLAND AVE
RIVER VALE HL PART & B&P LAND CO	0253	2202	27		160120	07772 00120	1	187 HIGHLAND AVE
RIVER VALE HL PART & B&P LAND CO	0254	2202	28		160130	07772 00120	1	193 HIGHLAND AVE
RIVER VALE HL PARTNERS	0253	2202	12		160050		1	170 OAK AVENUE SOUTH
RIVER VALE MANAGEMENT LLC	0208	1801	12	C002A	130060	05505 01014	2	210 RIVERVALE RD APT 2A
RIVER VALE MANAGEMENT LLC	0208	1801	12	C002B	130060	05505 00879	2	210 RIVERVALE RD APT 2B
RIVER VALE MANAGEMENT LLC	0208	1801	12	C002C	130060	05509 01180	2	210 RIVERVALE RD APT 2C
RIVER VALE MANAGEMENT LLC	0208	1801	12	C002D	130060	05509 01261	2	210 RIVERVALE RD APT 2D
RIVER VALE MANAGEMENT LLC	0208	1801	12	C002E	130060	05513 00799	2	210 RIVERVALE RD APT 2E
RIVER VALE MANAGEMENT LLC	0208	1801	12	C002F	130060	05513 00820	2	210 RIVERVALE RD APT 2F
RIVER VALE MANAGEMENT LLC	0208	1801	12	C002G	130060	05516 00574	2	210 RIVERVALE RD APT 2G
RIVER VALE MANAGEMENT LLC	0208	1801	12	C002H	130060	05516 00671	2	210 RIVERVALE RD APT 2H
RIVER VALE MANAGEMENT LLC	0208	1801	12	C002I	130060	05518 01258	2	210 RIVERVALE RD APT 2I
RIVER VALE MANAGEMENT LLC	0208	1801	12	C002J		05518 01309	2	210 RIVERVALE ROAD
RIVER VALE VENTURES LLC NJ	0120	1201	6.02			04551 00050	4C	470 PIERMONT AVENUE
RIVERA, DIANE	0093	907	5		066030	08427 00434	2	546 BAYLOR AVE
RIVERVALE @ HOLIDAY FARMS CONDO ASN	0131	1301	2			06095 00331	15F	PIERMONT AVE SOUTH
RIVERVALE COMMONS CONDO ASSN	0207	1801	12			07349 00166	15F	210 RIVERVALE RD

TAXING DISTRICT NO. 53 RIVER VALE

COUNTY NO. 02 BERGEN

NAME OF OWNER ADDITIONAL OWNERS	PAGE NO.	BLOCK NO.	LOT NO.	LOT QUALIF.	ACCOUNT NO.	DEED BOOK PAGE	CLASS	PROPERTY LOCATION
RIZKALLA, NABIL & LAILA	0058	518	5				2	415 FALETTI CIRCLE
ROBBINS, ASHLEY B TRSTE	0237	2101	42		148030	05511 01564	2	720 WILSON CT
ROBERT A. BUCK TRUST	0146	1301.01	2	C215A		05033 00716	2	521 PIERMONT AVE
ROBERTS, ERIK & MARY	0052	510	2		037130	01672 00728	2	736 ROLLING HILL DR
ROBERTS, STACY	0258	2205	13		163110	01290 02163	2	167 DORETTA ST
ROBERTSON, JAQUELINE	0111	1001.02	9	CT057		04263 01528	2	57 PINE LAKE TERR
ROBERTSON, RICHARD & MOISES, ALYSHA D	0111	1002	5		074150	04685 00506	2	611 POPLAR RD
ROBINSON, LISA	0101	915	3		CT0350	01562 02274	2	619 LA MANNA DR
ROBLES FAMILY IRREVOCABLE TRUST	0163	1503	13		090140	05205 00330	2	574 HAMILTON PL
ROCKLAND ELECTRIC CO C/O P CASELLA	0002	101	17		001150		1	ORANBURGH RD
RODRIGUEZ, CARMEN JULIA	0260	2206	44		166020	02946 00648	2	641 WESTWOOD AVE
RODRIGUEZ, GILBERTO	0086	901	8		059150	04517 01004	2	617 RIVERVALE RD
RODRIGUEZ, JESSICA	0031	305	5			04064 01181	2	201 GOODELL CT
RODRIGUEZ, AMY A	0148	1301.01	2	C310A		05013 00091	2	521 PIERMONT AVE
RODRIGUEZ, ORLANDO A	0146	1301.01	2	C211A		05013 00101	2	521 PIERMONT AVE
ROEHRER, LAUREN	0131	1301	2	CT007		05190 00928	2	7 HOLIDAY CT
ROEM, JEFFREY C. & MAURA A.	0081	812	10		056070	07968 00264	2	570 PROSPECT AVE
ROGERS TIMOTHY E & ELENOR C.	0257	2205	2		163030		2	187 DORETTA ST
ROGICH(ETALS), DAMIAN Z	0155	1401	17		086090	08634 00828	2	612 NEW ST
ROMAN, MATHEW & CANDI	0199	1715	41		123030	01011 00578	2	240 ROCKLAND AVE
ROMAN, MATHEW & CASEY	0222	1904	2		138120	04639 01737	2	805 MARSHALL RD
ROMANIV, OLYA & CHYTRAK, ANDREW PETER	0161	1502	3		089110	05391 01086	2	591 ECHO GLEN AVE
ROMANO II, FRANCIS A & MICHELLE L	0220	1901	36			01731 00590	2	787 MATTNER CT
ROMANO, CAMILLO & JENNIFER	0005	103	4		004110	01143 00290	2	644 DORISKILL CT
ROMANO, LOUIS JR	0005	103	5		004120	00256 01852	2	648 DORISKILL CT
ROMANSKY, DAVID J & NANCY J RYAN-	0082	813	19		057100	02428 00552	2	700 EDWARD ST
ROMERO, ALEX & CATHERINE A	0064	603	6		044030	03383 00693	2	645 DEBCHAR CT
ROMERO, PETER & KAREN	0054	512	10		040040	08860 00356	2	549 COLONIAL RD
ROONEY, KYLE MARTIN	0129	1201	6.03	C5202		05045 00523	2	29 ST ANDREWS CIRCLE
RORRO, ROBERT A & TERESA J	0232	2004	12			02597 00326	2	66 HOFFMAN CT
ROSALIA, JENNIFER K	0216	1805	7		134110	04891 01939	2	260 RIVER DR
ROSARIO, JEREMY M & ANTONIETTA A	0178	1701	8		103090	02698 00265	2	525 CLEVELAND AVE
ROSE, CRAIG & NORA	0098	910	15		070060	03469 00309	2	540 GREEN LANE
ROSELL'S CITGO INC	0172	1602	9		098080	00181 00926	4A	190 DEMAREST AVE
ROSEN KENNETH & BARBARA	0040	406	4		029060		2	563 STELLMAN DR
ROSEN, MAXWELL & RIVA	0084	814	33			03744 01472	2	653 MIDVALE CT
ROSENBAACH, CHRISTOPHER & MICHELE	0209	1801	23		131020	08182 00727	2	692 WESTWOOD AVE
ROSENBERG, AARON & SHARI	0059	601	1.09			08385 00568	2	225 SUNRISE COURT
ROSENBERG, RICHARD & MARIE ELENA	0001	101	2		001010	08687 00679	2	652 PRIMROSE LANE
ROSENFELD, ROBERT S	0137	1301	2	CT489		09562 00439	2	489 PIERMONT AVE S
ROSENHAN, JONATHAN & POLICASTRO, K	0097	910	7		069130	03362 01940	2	537 FOREST DR
ROSENKRANZ GERD & LIBERTAD	0131	1301	2	CT001			2	1 HOLIDAY CT
ROSENSHEIN, DANIEL & LEFFLER, EMILY	0019	206	5			03106 01958	2	706 ALEXANDER CT
ROSENSTEIN, JESSE S & KRISTIN L.	0095	908	14		068030	00449 02005	2	515 FOREST COURT
ROSENZWEIG, WILLIAM I & LEANORE	0077	809	12		053100	01734 00308	2	565 THURNAU DR
ROSICA, MICHAEL P & BECK, SAMANTHA M	0137	1301	2	CT497		04849 01745	2	497 PIERMONT AVE S
ROSINI, BARRY & LYNDA W	0055	514	4				2	369 FALETTI WAY
ROSINI, STEVEN P & JANE E	0087	902	14		061020	08260 00298	2	573 BERNITA DR
ROSNER, STEVEN & STEFANIE	0121	1201	6.03	C0501		04915 01021	2	173 WOODMONT CIRCLE
ROSNER, STEVEN M & CATHY P	0038	405	6		028020	05018 01256	2	571 WHITENACK RD
ROSS(ETAL), MATTHEW JAMES	0017	203	14		015140	00235 00157	2	831 HANDWERG DR
ROSS, ANDREW & DEBRA	0064	603	5		044020	09521 00322	2	641 DEBCHAR CT
ROSSEN, STANLEY I & KAREN	0026	302	32		020130		2	608 ORANBURGH RD
ROSSI, RAYMOND & FRANCES M.	0252	2201	18.19		159110	07843 00084	2	518 ALOSIO DRIVE
ROSSMAN, AMY & SCHURTZ, JAMES V	0126	1201	6.03	C4202		05280 01364	2	65 WOODMONT CIRCLE
ROTH-KARR, CINDY	0133	1301	2	CT039		01773 02033	2	39 HOLIDAY CT
ROTH, ALLAN & MINDY MICHAELS	0125	1201	6.03			05344 01345	1	77 WOODMONT CIRCLE
ROTHENBERG, MARC & DEBORAH	0068	801	12.03	C3304		09119 00425	2	600 PETERSON FARM COURT
ROTHENBERG, MICHAEL B & OBERMAN, PAMELA	0055	514	6			04088 00855	2	375 FALETTI CIRCLE
ROTHENBURGER, BRETT & JULIA	0115	1104	2		077020	01453 01046	2	606 STANLEY PL
ROTHSCHILD, BRUCE L. & LINDA	0184	1706	10		109060		2	534 ELIZABETH AVE
ROTHSCHILD, MICHAEL I. & MERYL L.	0022	301	44				2	212 BAKOS PL
ROTHSCHILD, RICHARD A & JOI L	0104	1001.01	2.01	C4004		01708 00543	2	47 CHERRYWOOD CT
ROTMAN, SARIT	0105	1001.01	2.01	C6001		01681 00229	2	58 CHERRYWOOD CT
ROTOLO, ELLEN	0074	806	2		050150	07901 00288	2	701 RIVERVALE RD
ROWE JEAN B	0247	2108	5		156040		2	93 TERBELL PKWAY
ROY, RAJAT & SWATI	0138	1301	2	CT514		05120 01714	2	514 PIERMONT AVE S
ROYLAND, BARBARA	0146	1301.01	2	C203A		04385 01245	2	521 PIERMONT AVE

TAXING DISTRICT NO. 53 RIVER VALE

COUNTY NO. 02 BERGEN

NAME OF OWNER ADDITIONAL OWNERS	PAGE NO.	BLOCK NO.	LOT NO.	LOT QUALIF.	ACCOUNT NO.	DEED BOOK PAGE	CLASS	PROPERTY LOCATION
RUBACK, ALYSA	0110	1001.02	9	CT053		01712 02179	2	53 PINE LAKE TERR
RUBACK, BARRY D	0135	1301	2			01468 01251	2	68 HOLIDAY CT
RUBENS, WILLIAM & HOLLY	0138	1301	2	CT068		07889 00003	2	506 PIERMONT AVE S
RUBIN, DANA F & ELIZABETH	0046	502	23	CT506	032050	08598 00614	2	595 COLONIAL RD
RUBIN, DANA & ELIZABETH	0025	302	30.01			03885 00547	2	5 HOIEM COURT
RUBY, BARBARA L & COLE M	0197	1715	1.01		121060	08698 00905	2	284 ROCKLAND AVE
RUCK, ANDREW & SHANNON	0058	517	9			05118 01514	2	556 BARR CT
RUCKDESCHEL, ERIK & ELIZABETH	0205	1720	11		128060	02665 00186	2	236 THAYER ST
RUESCH, BRENDAN & LAUREN	0167	1508	15		094060	05282 01245	2	560 CLEVELAND AVE
RUIZ, RONALD & CAROL	0088	903	9		062050	00464 01671	2	519 BERNITA DR
RUMOLO, FRANCIS & DANIELLE	0014	112	7		013040	03478 01283	2	674 WICKLOW WAY
RUNCO, NATALIA & ROBERT EUGENE ETAL	0258	2205	20		164030	05069 00745	2	620 ROBERGE DR
RUPPINO, NICHOLAS & ROSEMARIE	0039	405	18		028140		2	564 STELLMAN DR
RUSSINI, MICHAEL & NOREEN	0195	1714	24		119080	00943 01192	2	210 HIGHLAND AVE
RUSSO, JEANETTE	0116	1106	4		078050	05252 00950	2	604 RED OAK DR
RUSSO, JOHN JR & LINDA	0061	601	30		042050	09347 00125	2	642 JAMES LANE
RUSSO, ROBERT J. & TAMMY B.	0267	2403	7		172080	08652 00487	2	99 PINE ST
RUSSO, VINCENT & RUSSO, TERESA	0073	805	3		049100	02464 01237	2	549 WITTICH TERR
RUSSO, KENNETH & PALIANTO, MELISSA	0190	1712	6		115030	04353 00796	2	231 HIGHLAND AVE
RUSTAD, JORDAN M & BROOKE C	0054	512	12		040060	03566 01930	2	545 DORCHESTER DR
RUTIGLIANO, DENNIS & MELANIE	0017	203	8		015080	08249 00874	2	735 SHELBY LA
RUTKOWSKI, JOSEPH & OLEA	0139	1301	7		082010		2	549 PIERMONT AVE
RUTT, TYLER & DEBRA	0223	1905	1		139040	00149 01109	2	810 MARSHALL RD
RUVO, ROBERT T & THERESA A	0163	1503	11		090120	08217 00072	2	580 HAMILTON PL
RYAN, DONALD & LINDA	0136	1301	2	CT110		03411 00579	2	110 HOLIDAY LANE
RYAN, JAMES & VICTORIA	0206	1720	16		128110	04791 00544	2	630 MONTVIEW PL
RYAN, MATTHEW	0253	2202	15		159110	00585 01425	2	158 OAK AVENUE SOUTH
RYAN, KENNETH & NORA	0004	102	9		003150		2	611 BLUE HILL RD
RYBACKI, JOHN J & CHERYL	0171	1601	4		097130	08375 00218	2	203 CEDAR LANE
RYPKEMA, RALPH	0238	2101	53				2	125 TERBELL PKWAY
RYU, SUK JOON	0061	601.02	15		041050	09154 00197	2	630 RITA DRIVE
RYU, HYUKJOON & KANG, JEEWON	0130	1201	6.03	C5504		04949 00904	2	13 WOODMONT CIRCLE
SABATINI, JOHN & PATRICIA	0266	2301	15		170120	07990 00256	2	68 PASCACK AVE
SABATO, DALE & NANCY M.	0240	2102	23		150110		2	715 WILSON CT
SABIN, JAY & MELISSA	0169	1510	23		096060	01580 01902	2	526 CLEVELAND
SACCOCCIO, SALVATORE J & ASHLEY M	0192	1713	11		02184	01655	2	548 WESTWOOD AVE
SACKIN, DIANA	0026	302	37.05				2	541 FRANK SCOTT LANE
SACO, DAVID G & VICKY	0217	1806	10		135060	00814 01460	2	266 RIVERVALE RD
SAEED, SHIRAZ & SHEHRAZAD	0266	2301	14		170110	04074 01022	1	REAR
SAFAR, JOHANN & ANTONIE	0013	111	21		012110		2	626 ANTRIM RD
SAGALA, JOHN D. & SHERI M.	0075	807	4		051140	07620 00717	2	572 THURNAU DR
SAGAT, MATTHEW & ARIEL	0096	908	25			04743 00914	2	557 FOREST COURT
SAKAI, HIROSHI & MAYUMI	0080	811	10		055120		2	570 SYLVAN RD
SAKHRANI, DINESH & AARTI DIYA	0137	1301	2	CT501		04189 00312	2	501 PIERMONT AVE S
SAKOSITS, FRANCIS G & DONNA E	0228	2001	13		141130	00637 01300	2	791 WESTWOOD AVE
SAKS, WILLIAM P. & CHRISTINA	0101	1001	2		073050	08060 00151	2	606 RIVERVALE RD
SALAKA, LOBSANG T & RINZIG D	0159	1501.02	1.01		087080	04675 00957	15F	396 CEDAR LANE
SALAS, LISA	0060	601	7.01		040120	05423 00919	2	728 RIVERVALE RD
SALERNO, ROBERT & KILLION, C TRUSTEES	0259	2205	25		164080	04169 00928	2	192 BERGEN PL
SALIB, EDWARD F & AMY E	0055	513	2			03342 00062	2	562 FALETTI WAY
SALVA, KRISTINE Y & BUNAL, NORWIN	0251	2201	18.17		159110	02897 00835	2	522 ALOSIO DRIVE
SALVATI, ROBERT J & TERRY L STEVENS	0170	1511	5		096110	08092 00211	2	309 SPRING ST
SALVATORE, ALFRED & DORA M	0192	1713	7		117060		2	207 OAK AVE
SALVATORE, NICOLE & WELFEL, BRYAN	0227	2001	1		140150	02220 02175	2	771 WESTWOOD AVE
SALVATORE, JOHN & MARIA RUDOLF	0066	606	9			04094 00582	2	695 HANDWERG DR
SALVATORE, LOIS	0135	1301	2	CT109		03651 00847	2	109 HOLIDAY LANE
SALZANO EDWARD P & EVELYN	0022	301	55				2	197 GRANEY DR
SAMALA, L & P & T & DODLE R M	0120	1201	6.03	C0203	081050	04825 00899	2	184 WOODMONT CIRCLE
SAMANI, AL	0025	302	30		020100	09618 00111	2	3 HOIEM COURT
SAMKO, SONYA	0262	2206.01	21		167050	09408 00068	2	161 BROOKSIDE AVE
SAMMARTINO DANIEL & BARRY GERALDINE	0109	1001.02	9	CT003		01722 01895	2	3 PINE LAKE TERR
SANCHEZ, SALIFE LICUD	0262	2206.01	30		167120	04508 00949	2	649 CARUSO LANE
SANDLER, STEVEN A & JAMIE D	0123	1201	6.03	C1503		05333 00800	2	126 WOODMONT CIRCLE
SANDT, ROBERT & KATHLEEN	0078	809	20			01567 00339	2	554 PROSPECT AVE
SANELLI, THOMAS J & PATRIZIA	0015	202.01	9.02			01632 00688	2	616 ABBE CT
SANKER, LINDA & WARTSKY, LON	0266	2402	2		000000		2	55 PASCACK AVE
SANSANELLI, BARBARA	0198	1715	5		121110		2	611 CLEVELAND AVE.
SANTANA-KRICKO, MICHELLE B	0184	1706	12		109080	02924 01297	2	526 ELIZABETH AVE

TAXING DISTRICT NO. 53 RIVER VALE

COUNTY NO. 02 BERGEN

NAME OF OWNER ADDITIONAL OWNERS	PAGE NO.	BLOCK NO.	LOT NO.	LOT QUALIF.	ACCOUNT NO.	DEED BOOK PAGE	CLASS	PROPERTY LOCATION
SANTEL, JOHN M	0070	801	27		047030	02667 01549	2	635 RUSSEL SNOW DR
SANTINI, MARCO CHARLES	0020	301	17		017100	05053 01159	2	701 BLUE HILL RD
SANTONOCITO, MARCO & ESTRERA, ROWENA R	0080	812	8		056050	04433 01256	2	578 PROSPECT AVE
SANTOS, MARCUS A & MARINA	0172	1602	8		098070	00222 00959	2	170 DEMAREST AVE
SAPIR, ATAD & LIHI	0157	1402	9			04723 01709	2	299 RIVER DR
SAPORITO, SILVER & VINCENT	0183	1705	5.02			03054 00130	2	504 CEDAR PLACE
SAPP, FRANK & EMILY	0234	2101	10		146110		2	717 WESTWOOD AVE
SAPUPPO, JOSEPH C	0071	803	6		048040	01334 01983	2	707 RIVERVALE RD
SARACENI, PAUL & CHRISTINE	0115	1104	4		077040	08079 00153	2	614 STANLEY PL
SARDELLA, JOSEPH	0024	302	9		020030	09203 00327	2	665 WOODSIDE AVE
SARTOR, MEGAN	0242	2103	10.07			04521 01254	2	117 RIVERVALE RD
SASMAL, ANIRUDDHA & MADHABILATA, BERA	0012	111	11		012010	05303 01845	2	618 MAZE RD
SASS, GAREN & STEVEN H	0129	1201	6.03			04851 01345	2	2 ST ANDREWS CIRCLE
SAVAKIS, MICHAEL	0153	1301.01	2	C5301		04505 01590	2	521 PIERMONT AVE
SAVITSKY, DANIEL & MARY	0036	403	12	C521A	026130	00721 00802	2	597 DELCINA DR
SAVOY, RONALD & CAROL	0156	1401	22		086140	08462 00264	2	626 NEW ST.
SAVOY, RONALD S & CAROL J	0156	1401	23		086150	08462 00264	1	NEW ST
SAWYER, ARON C & ELYSSA J	0048	504	5		034080	01541 01833	2	774 ROLLING HILL DR
SCACCHETTI, DOUGLAS & DOLORES	0035	403	7		026080	08212 00502	2	594 DELCINA DR
SCACCHETTI, DOUGLAS & DOLORES	0148	1301.01	2	C308A		02348 02283	2	521 PIERMONT AVE
SCALIA, GLENN & EILEEN	0136	1301	2	CT120			2	120 HOLIDAY LANE
SCHAIMAN, JED D & VALERIE	0001	101	9		001080		2	704 BLUE HILL RD
SCHAUMBERGER, DAVID & STACEY	0264	2301	3		170020	08374 00553	2	11 JOHN SHINE COURT
SCHER, ALAN B. & CHRISTINE E.	0212	1801	38	C041A		08048 00316	2	279 COLLIGNON WAY APT 1
SCHER, LAURENCE	0036	403	15		027010	08873 00054	2	605 DELCINA DR
SCHER, DAVID & JANICE	0090	905	6		063120		2	600 BAYLOR AVE
SCHER, LUANN TRSTE	0133	1301	2	CT029		05251 00501	2	29 HOLIDAY CT
SCHER, DENISE & JASON	0125	1201	6.03	C3101		05089 00699	2	17 CASTLE STUART COURT
SCHERING, MARTIN & RUBERTO, DANIELLE	0185	1707	10		110030	04203 00795	2	265 ROCKLAND AVE
SCHIFFMAN, MARCIA	0240	2102	28		151010		2	705 WILSON CT
SCHIMMEYER, HEIDI I	0108	1001.01	9	CT044		08414 00945	2	44 PINE LAKE TERR
SCHIMPF, KRISTEN & GIURA, JAMES	0087	902	19		061070	03566 00311	2	615 DALE CT
SCHLAIER, ROBERT C & LISA M	0050	507	2		036050	08408 00525	2	805 BAILEY RD
SCHLAM STEVEN & JUNE E	0115	1103	7		076090		2	624 ASTER LA
SCHLEIER, CURT & BARBARA ANN	0083	814	12		058070		2	646 JONES RD
SCHLEIGER, SCOTT & ELISA	0047	503	21		033120	05263 00579	2	558 DORCHESTER DR
SCHLERETH, JASON & JULIE	0070	801	20		046110	02644 00124	2	663 RUSSEL SNOW DR
SCHLESSINGER, BRIAN & TARA	0230	2002	8		143060	08995 00088	2	76 COOPERS LANE
SCHLOESSER, LESLIE M & MARCIA H.	0158	1501	43			07676 00628	2	572 ECHO GLEN AVE
SCHLOSS, STEVEN M & BARBARA	0032	401	4			08396 00451	2	304 HANNA RD
SCHLOSSER, CARL & SMITH, JUDITH	0253	2202	14		160070	07784 00388	2	162 OAK AVENUE SOUTH
SCHLUETER, LAURIE ANN	0026	302	38		021040		2	776 RIVERVALE RD
SCHLUTER, JAMES R & LYNNE MARIE	0217	1806	4		134150	04906 00659	2	615 CHARLES CT
SCHMITT, COLIN & GRONEK, KRISTEN E	0013	112	2		012140	03369 02140	2	694 WICKLOW WAY
SCHMITT, KENNETH A & SUSAN A	0014	112	6		013030	05368 01516	2	678 WICKLOW WAY
SCHNEIDER, CHRISTINE L	0062	601.03	18		041080	04297 01136	2	633 RITA DR
SCHNEIDER, CHRISTOPHER ETALS	0034	402	17		000000	03453 01018	2	815 WINDING WAY
SCHNEIDER, CRAIG C & BARBARA	0062	601.04	2		040100	08686 00989	2	670 ALEXANDER COURT
SCHNEIDER, MITCHELL & BERGER, WENDY	0127	1201	6.03	C4404		05410 01839	2	54 WOODMONT CIRCLE
SCHNEIDER, RICHARD & DONNA	0074	805	20		050120	02884 01464	2	576 EGAN TERR
SCHNEIDER, THOMAS J & J M	0225	1908	2		140120		2	805 CLAUSS LANE
SCHNEIDER, ROBERT J & J	0168	1509	2		095030		2	320 PERRY PL
SCHNEIDERMAN, JEFF & ELIZABETH	0042	409	7			07939 00143	2	834 BAILEY RD
SCHNEIDERMAN, MATTHEW R & JESSICA L	0028	303	15		022040	05322 00459	2	806 RIVERVALE RD
SCHNUGG, JOANNA S	0248	2110	22		157080	03572 00259	2	753 WESTWOOD AVE
SCHNUR, ROGER	0117	1106	17		079040	08029 00598	2	482 WHITE BIRCH DR
SCHOLTES, DONALD VINCENT & ARLENE	0009	107	12		008110	04460 01278	15F	611 ANTRIM RD
SCHORR, DAVID & FRANKEL, ALEXANDRA	0026	302	37.03			05435 01880	2	549 FRANK SCOTT LANE
SCHROEDER, DAVID R & KAREN L	0225	1907	8		140100	02803 01710	2	828 CLAUSS LANE
SCHROEDER, SCOTT L. & DONNA A.	0079	810	9		054120	08069 00778	2	586 LOCKHAVEN DR
SCHROEDER, CONNOR R & MADISON E	0263	2207	4		168070	05240 01624	2	589 BAKER CT
SCHULMAN, HEATHER	0127	1201	6.03	C4403		05231 01584	2	56 WOODMONT CIRCLE
SCHULTHEIS, BLAISE R & CONNOLLY, B	0034	402	22		025140	05097 01817	2	586 WHITENACK RD
SCHULTZ, MICHAEL & PELUSO, ALEXANDRA	0046	502	24		032060	04320 00618	2	591 COLONIAL RD
SCHUSTER DENISE & SCHROEDER JANICE	0177	1701	2		103040	02491 01866	2	509 CLEVELAND AVE
SCHWARTZ, BRIAN S & ANIA S	0047	503	25		034010	09136 00186	2	574 DORCHESTER DR
SCHWARTZ, MICHELLE	0041	408	4		030050	08224 00487	2	568 WHITENACK RD
SCHWARTZ, RISA J	0031	305	7			08553 00170	2	216 GRANAY DR

TAXING DISTRICT NO. 53 RIVER VALE

COUNTY NO. 02 BERGEN

NAME OF OWNER ADDITIONAL OWNERS	PAGE NO.	BLOCK NO.	LOT NO.	LOT QUALIF.	ACCOUNT NO.	DEED BOOK	DEED PAGE	CLASS	PROPERTY LOCATION
SCHWARTZ, TOBI M & GARY P	0124	1201	6.03	C1701		05381	00230	1	123 WOODMONT CIRCLE
SCHWARTZ, MICHAEL H & REBECCA ETAL	0088	903	12		062080	04428	00620	2	507 BERNITA DR
SCHWEITZER, JAMES & DEVANEY, ALICIA	0261	2206.01	8		166120	04722	00187	2	654 DONNA CT
SCIALABBA, W & L - REV LIVING TRUST	0265	2301	3.10			08462	00430	2	26 JOHN SHINE COURT
SCIALDONE, JOHN & MIGDALIA	0138	1301	2	CT516		08627	00950	2	516 PIERMONT AVE S
SCIROCCO, ROBERT & BRIANN	0251	2201	18.06		159110	03671	01394	2	544 ALOSIO DRIVE
SCOLI, ANTHONY R & LISA L	0043	410	4			08194	00152	2	315 ALPINE CIRCLE
SCOTT, IAN & STEPHANIE	0200	1715	60		124080	01430	00586	2	258 GOLF COURT
SCOTT, STACEY L	0209	1801	25		131040	03037	01006	2	702 WESTWOOD AVE
SCOTT, WARREN E & KESSANN	0053	511	1		038120	02676	01882	2	582 COLONIAL RD
SCULLY, ROBERT & PATRICIA	0253	2202	3		159110			15F	178 OAK AVENUE SOUTH
SEAGAL, VLAD & SVETLANA	0235	2101	30.05			09398	00442	2	613 ALACCI WAY
SEARSON, ROBERT F., JR & MARIE T.	0052	510	5		038010			2	726 ROLLING HILL DR
SEBASTIAN, DEBBIE & PHILIPS, STAICY	0026	302	34		020150	01704	00271	2	758 RIVERVALE RD
SEFERIAN, ARA & CORI	0237	2101	39		147150	01095	01923	2	714 WILSON CT
SEIDEN, SUSAN A	0180	1702	31		106020			2	544 HERRMANN AVE
SEIDENBERG, PHYLLIS & IVAN	0122	1201	6.03	C1001		05099	01546	2	153 WOODMONT CIRCLE
SEIER, JOSEPH R. & MARY A.	0075	807	2		051120			15F	564 THURNAU DR
SEITZ, PETER E	0167	1508	11		094020			1	VICTORY PL
SELVAGGIO, ANTHONY & JOYCE	0006	104	8		005140	04791	01523	2	623 DORISKILL CT
SELVAGGIO, ANTHONY M & DANIELLE A	0226	1912	7			01303	02369	2	875 DANIEL DR
SEN, RUMA	0151	1301.01	2	C411A		05523	00968	2	521 PIERMONT AVE APT 411A
SENANDE, DOMINGO & VIRGINIA L	0242	2103	4.10			00435	02429	2	33 BOCK DRIVE
SEO, HANNAH LEE & WOONGBUM	0151	1301.01	2	C424A		04914	00501	2	521 PIERMONT AVE
SEOR, GIRJAE	0215	1803	7		133030	04229	00088	2	274 RIVERVALE RD
SERKEZ, LOUIS & NANCY	0087	902	23		061110			2	601 DALE CT
SERVER, ROBERTA	0128	1201	6.03	C4801		04831	01777	2	35 WOODMONT CIRCLE
SESSA, KENNETH JOSEPH & HEATHER	0063	602	2		042140	08410	00954	2	607 JAMES LANE
SESSA, PATRICIA ANNE	0145	1301.01	2	C121A		08022	00853	2	521 PIERMONT AVE
SETOLA, ORLANDO & DONNA	0186	1709	12		111130	07891	00115	2	565 ELIZABETH AVE
SEVERINO, LOUIS & DENISE	0030	304	34					2	830 RIVERVALE RD
SGRO, DOMINICK & NANCY	0036	403	18		027040	08338	00851	2	520 TRACK LANE
SHAH, NITINKUMAR & RUPAL	0204	1719	8		127050	08759	00173	2	627 MONTVIEW PL
SHAH, RAJESH AND SMITA	0255	2203	5.02			08384	00898	2	577 WESTWOOD AVE
SHAHINIAN, MARC & FORNARI, NICOLE	0027	303	5		021090	04229	00725	2	646 WOODSIDE AVE
SHALHOUB, GEORGE (J SR) ETALS/TRSTES	0170	1510	23.01			04629	01491	2	522 CLEVELAND AVENUE
SHAMIR, MICHAEL & MELANIE	0048	503	26		034020			2	578 DORCHESTER DR
SHAMROW, VICTOR & TATIANA	0074	806	3		051010	07630	00735	2	577 WITTICH TERR
SHANK, ROBERT L & DUNN, FAITH M	0080	812	2		055140	03271	01906	2	565 SYLVAN RD
SHAPIRO, TERESA M	0173	1602	21		099070	08411	00399	2	225 CEDAR LANE
SHAPIRO, MARSHA	0127	1201	6.03	C4604		04918	01722	2	45 WOODMONT CIRCLE
SHARKO THOMAS J & FRANCES H	0034	402	25					2	310 HIGH RD
SHARMA, JWALLA P. & KAMALA	0094	908	1		067050	07956	00859	2	557 BAYLOR AVE
SHARMA, SHARAD & JOYTI	0062	601.03	37		042120	08407	00275	2	646 DEBCHAR CT
SHARMA, VIRENDRA & USHA	0200	1715	59		124070			2	254 GOLF COURT
SHAW, SCOTT & ANGELA	0115	1104	7		077070	02726	02241	2	553 GRUMAN CT
SHEBY, JOSHUA & ERIKA	0252	2201	18.22		159110	00849	01118	2	510 ALOSIO DRIVE
SHEEHAN, ROBERT & JOANNE	0008	106	14		007110	08451	00591	2	635 LONG HILL RD
SHEEHY, MARK & JACQUELINE	0069	801	12.12			08670	00066	2	609 PETERSON FARM COURT
SHEKITKA, MONICA	0141	1301	37.01			03416	00899	2	508 BROOK AVE
SHELL, MARK & MARSHA	0057	517	3					2	565 BARR CT
SHEPPARD CRAIG & CATHERINE	0196	1714	45		120130			2	215 KOCIEMBA DR
SHERMAN, RONNIE	0196	1714	34		120030	08736	00313	2	236 HIGHLAND AVE
SHERMAN, EDMUND E	0046	503	10		033010	03861	00175	2	766 DRAKE LANE
SHIELDS, PAUL & KATHLEEN K	0206	1720	18		128130	08633	00706	2	636 MONTVIEW PL
SHIFFMAN, JEFFREY & ANDREA	0016	202.01	16.01			08818	00345	2	604 ABBE CT
SHIFTEH, BEHNAM & SIMIN	0132	1301	2	CT016		09093	00330	2	16 HOLIDAY CT.
SHIH, JANICE & THACH, DOUGLAS	0243	2103	11.02		151140	00517	00874	2	140 BROOKSIDE AVE
SHIH, ROMPIN & YU LING WU	0255	2203.02	2			00245	00885	2	137 GEIGER DRIVE
SHIM, SHEUL	0265	2301	3.07			01446	00949	2	39 JOHN SHINE COURT
SHIN, HELEN & PARK, RICHARD	0123	1201	6.03	C1201		05217	00100	2	147 WOODMONT CIRCLE
SHIN, IREH MICHELLE	0003	102	4		003100	03942	00778	2	886 RIVERVALE RD
SHIN, JUHEE	0132	1301	2	CT013		08409	00546	2	13 HOLIDAY CT
SHINE, TIMOTHY J & JANET L	0026	302	37		021030	08199	00246	2	538 FRANK SCOTT LANE
SHINGELO, RONALD & JUDITH	0022	301	35		019010	08781	00546	2	820 LORETTA DR
SHINNERS, MATTHEW & KRAMER, KRISTIN	0258	2205	8		163060	03183	01458	2	181 DORETTA ST
SHIREY, MICHAEL P & CHRISTINE M	0094	908	5		067090	08794	00961	2	541 BAYLOR AVE
SHIRINIAN, PAUL & ELIZABETH	0232	2004	11			03009	00849	2	62 HOFFMAN CT

TAXING DISTRICT NO. 53 RIVER VALE

COUNTY NO. 02 BERGEN

NAME OF OWNER ADDITIONAL OWNERS	PAGE NO.	BLOCK NO.	LOT NO.	LOT QUALIF.	ACCOUNT NO.	DEED BOOK PAGE	CLASS	PROPERTY LOCATION
SHIRINIAN, SARKIS B & MARIE-JEANNE	0089	904	10				2	556 DALE COURT
SHIRVAN, NEIL E & LISA C	0057	517	2			05126 01291	2	569 BARR CT
SHU, WEN & ZHENG, LI	0258	2205	15		163130	05158 00432	2	159 DORETTA ST
SHULL, DAVID	0108	1001.01	9	CT062		08365 00905	2	62 PINE LAKE TERR
SHULMAN, SHERRY K TRSTE	0123	1201	6.03	C1404		05326 00323	2	135 WOODMONT CIRCLE
SIANO, MICHAEL J & MICHELL ANTONETT	0219	1901	25		137050	04483 00286	2	830 BLAUVELT ST
SICA, RICHARD & NOREEN A	0064	603	9		044060	08101 00457	2	667 HANDWERG DRIVE
SICILIA, ANTHONY & JENNIFER	0173	1602	14		098140	04653 01941	2	245 CEDAR LANE
SIECZKOWSKI, PAUL & CAROL	0210	1801	38	C022A		08112 00846	2	265 COLLIGNON WAY APT 5B
SIEG, CHARLES W. JR. & DENISE E.	0049	506	9		035140		2	810 BAILEY RD
SIEGEL, ALYSSA	0044	501	18			01840 00617	2	593 BARR COURT
SIEGEL, CHARLES S. & RENEE S.	0048	504	7		034100		2	766 ROLLING HILL DR
SIEGEL, HOWARD L & LOCKE, L.B.	0158	1501.02	1		087070	00806 00827	2	410 CEDAR LANE
SIGONA, ANTHONY & NICOLE	0195	1714	21		119050	01469 01936	2	570 WESTWOOD AVE
SIKES, KENNETH J & SAMANTHA B	0176	1606	10		102080	04004 01705	2	225 FONDILLER ST
SIKKIL KAARTHIK & RAJARAMAN SHARRADA	0165	1506	4		092100	01261 00616	2	599 WILMA ST
SIKORSKI, RICHARD A & REGINA E	0032	305	13				2	860 TELLER LANE
SILANO, MICHAEL & OLIVIA S	0167	1508	13.01			05492 00976	2	301 ROCKLAND AVE
SILEO, FRANK J & CHISARI, VINCENT M	0045	502	18		031150	02594 02170	2	773 RIVERVALE RD
SILFEN, STUART & SUSAN	0046	503	1		032070	07930 00972	2	783 WINDING WAY
SILVA, CARLOS	0053	511	2		038130	04342 00905	2	578 COLONIAL RD
SILVER, DAIANA & CIFELLI, VIORICA	0141	1301	31		083110	03536 00756	2	371 RIVERVALE RD
SILVERA, CAVREL & TRACY	0054	512	9		040030	03805 00183	2	553 COLONIAL RD
SILVERMAN, ADAM & JENEVA	0235	2101	30.03			04553 00619	2	605 ALACCI WAY
SILVERMAN, BENJAMIN & LINDSAY	0070	801	17		046080	02886 01327	2	525 THURNAU DR
SILVERMAN, LOIS & ROBERT TRSTES	0130	1201	6.03	C5401		05488 00226	2	27 WOODMONT CIRCLE
SIMINI, NICHOLAS & ALYSSA & CAPUTO, M	0243	2104	6		152050	05167 01684	2	128 RIVERVALE RD
SIMMONDS, R BRUCE & JAMILE	0004	102	6		003120	08109 00864	2	900 RIVERVALE RD
SIMON, MELISSA & DREW	0179	1701	24		104070	02599 00346	2	512 HERRMANN AVE
SIMON, TIBOR	0246	2106	26		155010	02753 00255	2	68 RIVERVALE RD
SIMPSON, COLLEEN M	0134	1301	2	CT054		04785 00004	2	54 HOLIDAY CT
SIMPSON, SIMON & TINATIN, GELASHVILI	0080	811	8		055100	04469 00384	2	578 SYLVAN RD
SIMS, GIDEON & JESSICA	0043	410	1			03389 00662	2	295 ALPINE CIRCLE
SIMS, GLORIA	0143	1301.01	2	C101A		03340 01403	2	521 PIERMONT AVE APT 101
SIN, EVA MARIE	0137	1301	2	CT487		04662 00339	2	487 PIERMONT AVE S
SINATRA, MICHAEL JAMES	0071	802	8		047130	02996 00467	2	546 WITTICH TERR
SINGER, IRA M & JUDITH E	0125	1201	6.03	C3202		05099 01134	2	7 CASTLE STUART COURT
SINGER, LEONARD S. & RITA	0056	515	5				2	420 FALETTI CIRCLE
SINHA, SAMBUDDHA & KALLIANPUR, AVANTI	0252	2201.01	3		159110	03789 00704	2	545 ALOSIO DRIVE
SIOLOS, GEORGE & ARRIELLE	0088	903	13		062090	05043 00890	2	501 BERNITA DR
SIRERA, CHRISTINA	0026	302	33		020140	02844 02415	2	754 RIVERVALE RD
SIRICO, WILLIAM & CAROL	0099	911	5		071010	08966 00093	2	564 DALE CT
SIRICO, JAKE & MALONE, ALEXANDRA	0180	1702	24		105110	04996 00227	2	570 HERRMANN AVE
SISCO, ARTHUR & JANET E	0101	915	4		072140		2	615 LA MANNA DR
SISTI, GLEN & JENNIFER	0164	1503	23		091090		2	574 CLEVELAND AVE
SIT JOHNNY & YANG VIVIAN	0160	1501.02	32		088130	01231 00646	2	380 CEDAR LANE
SIWAK, ELIZABETH (ELZBETIA)	0152	1301.01	2	C508A		03968 01274	2	521 PIERMONT AVE
SIWEK, DAVID J TESTAMENTARY TRUST	0143	1301.01	2	C045G		01056 00065	2	521 PIERMONT AVE
SIWEK, DAVID J TESTAMENTARY TRUST	0149	1301.01	2	C320A		01056 00065	2	521 PIERMONT AVE
SJI INC	0250	2201	10		158120	08429 00281	2	190 BECK PL
SKARIAH, EMIL & JESSICA	0186	1709	17		112010	04612 00184	2	564 CENTRAL AVE
SKELLIE, JOSEPH & LAUREN	0190	1712	5		115020	02660 02286	2	233 HIGHLAND AVE
SKIBA, DOROTA	0259	2206	7		164120	02811 00907	2	186 DORETTA ST
SKIFIC, DAMIR & RENEE R	0221	1902.03	14		138032	01705 00400	2	875 WESTWOOD AVE
SKLEROV, FARRELL J ETAL	0170	1511	4		096100	04037 00453	2	305 SPRING ST
SLASINSKI, BRIAN & SUZANNE	0106	1001.01	5		074030	02165 02200	2	604 JOHN ST
SLASINSKI, WALTER L & BEVERLY A	0101	914	10		072090		2	579 RIVERVALE RD
SLATER, BARBARA MAY & ROBERT WILLIAM	0105	1001.01	2.01	C5008		04171 00514	2	60 CHERRYWOOD CT
SLATTERY, ALLAN J. & KAREN	0164	1503	22		091080	07796 00520	2	578 CLEVELAND AVE
SLATTERY, THOMAS P & CAROLE A	0096	909	6		069020	02459 01060	2	575 FOREST DR
SLEVIN, KEITH & KERRI	0101	915	7		073020	09536 00083	2	603 LA MANNA DR
SLOBODENYUK, D & NUTSKOVSKY, Y	0132	1301	2	CT023		04262 00628	2	23 HOLIDAY CT
SMEY, DAVID & MELISSA	0025	302	15.01			04438 00774	2	750 RIVERVALE RD
SMITH HOWARD L & JUDITH	0176	1606	8		102060		2	231 FONDILLER ST
SMITH LAWRENCE D & ELLEN W	0046	503	7		032130		2	778 DRAKE LANE
SMITH, BRAD & LAUREN	0232	2004	15			04206 01634	2	71 HOFFMAN CT
SMITH, CHRISTINE LOUISE	0228	2001	18		142030	02952 00911	2	117 COOPERS LANE
SMITH, DAVID & LESLIE	0031	305	3				2	209 GOODSELL CT

TAXING DISTRICT NO. 53 RIVER VALE

COUNTY NO. 02 BERGEN

NAME OF OWNER ADDITIONAL OWNERS	PAGE NO.	BLOCK NO.	LOT NO.	LOT QUALIF.	ACCOUNT NO.	DEED BOOK PAGE	CLASS	PROPERTY LOCATION
SMITH, ERIC J. & JODY M.	0138	1301	2	CT511		07793 00973	2	511 PIERMONT AVE S
SMITH, GEORGIANNA	0237	2101	36		147120	04131 00176	2	708 WILSON CT
SMITH, MICHAEL C & KRISTINA	0092	906	13		065020	01546 01326	2	569 BAYLOR AVE
SMITH, MICHAEL W & ALLISANDRA	0193	1714	2.01			02696 00767	2	235 KOCIEMBA DR
SMITH, RAYMOND JR	0041	408	5		030060	08688 00151	2	572 WHITENACK RD
SMITH, ROBERT M & SUSAN B	0223	1905	6		139090	08138 00142	2	841 BERKSHIRE RD
SMITH, SHIRLEY V - TRUSTEE	0150	1301.01	2	C409A		02722 01408	2	521 PIERMONT AVE
SMITH, STUART & KIMBERLY	0250	2201	18.04		159110	07768 00994	2	548 ALOSIO DRIVE
SMITH, THOMAS E	0205	1720	7		128020	02994 00288	2	597 SLOAT PL
SMITH,CLAUDINE & BERNARD,STEPHEN	0037	403	31			05006 00408	2	518 HIGH RD
SMITH,DAVID A & YVETTE	0225	1912	1				2	830 LEE CT
SMOLARCZYK, ROMA C & SYLVESTER	0220	1901	32			03038 02222	2	794 MATTNER CT
SMOLEN, CHERYL K	0068	801	12.05			03292 01162	2	604 PETERSON FARM COURT
SMULDERS,JORIS KEES & JULIANA IZUMI	0166	1507	8		093120	04700 01063	2	287 RIVERVALE RD
SMYTH, RICHARD	0078	809	22			08890 00222	2	568 SYLVAN RD
SNIDER, ALAN & ALISA	0084	814	25		059050		2	604 KENNEDY CT
SNIR, IDO & KAREN HARUVI	0027	303	14		022030	04109 01229	2	808 RIVERVALE RD R
SNIR, IDO & KAREN HARUVI	0044	501	17			04860 01878	2	589 BARR COURT
SOBEL, ELIOT & JENNIFER P	0079	811	5		055070	08202 00133	2	585 LOCKHAVEN DR
SOCRATES, MARIOS & DIONISIA	0029	304	10		023050	01829 00574	2	819 LORETTA DR
SOHL, JON E & SANDY	0036	403	18.01			03930 00566	2	516 TRACK LANE
SOLAGES,ROMUALD CHARLES ETAL/TRSTES	0224	1907	3		140050	03432 00544	2	808 CLAUSS LANE
SOLLECITO, CHRISTOPHER	0248	2110	17		157020	01433 01632	2	124 TERBELL PKWAY
SOLOMON, ERIC & ALBANESE, BIANCA	0027	303	6		021100	04209 00199	2	650 WOODSIDE AVE
SOLTZ, MARK & CAROL	0127	1201	6.03	C4402		05070 00890	2	58 WOODMONT CIRCLE
SOLVANG, SCOTT ALLEN & ALISON	0193	1714	5.01			04639 00167	2	249 ROCKLAND AVE
SOMMER,LAWRENCE H & SCHARF,ELYSA L	0124	1201	6.03	C1605		05359 01296	1	125 WOODMONT CIRCLE
SOMMERHOFF, SCOTT B & HANS C	0218	1901	8		136030	02480 01001	2	898 WESTWOOD AVE
SONKIN, MARK & ANDREA	0138	1301	2	CT513			2	513 PIERMONT AVE S
SONNEBERG, MICHAEL & CAROL	0037	404	2		027110	08204 00260	2	823 BAILEY RD
SONNICHSEN,PAUL J & HAZIFER M	0229	2001	29		142130	04573 00170	2	774 TIFFANY AVE
SOO HOO, PATRICK J	0118	1106	20		079070	00719 02494	2	470 WHITE BIRCH DR
SORAVILLA, DOUGLAS C & KRISTIN	0159	1501.02	5.02		088010	07697 00589	2	340 SABIN PL
SORO, JOSEPH & DANIELLE	0250	2201	15		159020	09661 00051	2	541 WESTWOOD AVE
SORSCHER,Z & HORNEMAN,A	0042	409	8			05109 00313	2	304 ALPINE CIRCLE
SOUSA,CHRISTINA	0076	808	4		052110	03975 00111	2	550 EGAN TERR
SOWINSKI, PETER & EILEEN	0244	2105	1		153020		2	128 STUHR PL
SOYKA, RITA	0058	517	6			08290 00116	2	553 BARR CT
SOZIO, ELISA	0099	913	1		071050	01036 00969	2	581 PROSPECT AVE
SPAGNOLI, MARINO & KERRY	0119	1107	12		080150	02747 01595	2	612 RED OAK DR
SPALOSS, THOMAS J & K	0199	1715	34		122120		2	587 CLEVELAND AVE
SPATARELLA JR, A J & SISKO, V A	0049	506	4		035090	03184 01278	2	753 ROLLING HILL DR
SPEAR, DAVID N &GREEN, LORA B	0207	1721	23		129110	03037 00672	2	601 HUDSON AVE
SPECTOR, ANDREW M. & STACEY M.	0051	509	10		037080	08040 00998	2	517 DORCHESTER DR
SPECTOR, CORY & ASHLEY	0050	508	1		036110	05110 00885	2	809 ARCADIA PL
SPECTRUM FOR LIVING	0207	1801	12	CC01D	130060		15F	210 RIVERVALE RD UNIT 1D
SPECTRUM FOR LIVING	0207	1801	12	CC01E	130060		15F	210 RIVERVALE RD UNIT 1E
SPECTRUM FOR LIVING	0207	1801	12	CC01F	130060		15F	210 RIVERVALE RD UNIT 1F
SPECTRUM FOR LIVING DVLPMNT.,INC.	0207	1801	12	CC01B	130060	07782 00962	15F	210 RIVERVALE RD UNIT 1B
SPECTRUM FOR LIVING DVLPMNT.,INC.	0207	1801	12	CC01C	130060	07782 00964	15F	210 RIVERVALE RD UNIT 1C
SPECTRUM FOR LIVING DVLPMNT.,INC.	0207	1801	12	CC01A	130060	07782 00960	15F	210 RIVERVALE RD UNIT 1A
SPECTRUM FOR LIVING GROUP HOMES	0265	2301	10		170080		15F	81 RIVERVALE RD
SPELLMAN, MICHAEL J. & DARLENE A.	0039	405	9		028050	07985 00687	2	583 WHITENACK RD
SPENCE, JOHN & JEANINE	0169	1510	22		096050	02937 02345	2	102 CHOI CT
SPENCER, WILLIAM C & ENYTH	0015	202	4		014040	03080 00304	2	630 BALDWIN DRIVE
SPERBER, ADAM & JACQUELINE	0099	913	3		071070	02503 02177	2	616 BERNITA DR
SPEZIAL J & DELAFRANGE-SPEZIAL J	0172	1602	12.02			03229 01282	2	269 CEDAR LANE
SPICER, REGINA M	0128	1201	6.03	C4704		04893 00730	2	37 WOODMONT CIRCLE
SPIGA, SATURNINO & SUSAN L	0017	203	15		015150	03461 01046	2	835 HANDWERG DR
SPILLANE MICHAEL & LISA & MARY	0218	1901	5		135150	02951 00120	2	878 WESTWOOD AVE
SPILLANE, THOMAS K & SUSAN D	0098	910	10		070010	00435 01534	2	523 FOREST DR
SPINELLA, THERESA	0258	2205	11		163090	07868 00649	2	175 DORETTA ST
SPINELLA,ROBERT & DOREEN	0145	1301.01	2	C118A		04270 00208	2	521 PIERMONT AVE
SPINELLI, STEPHEN M & MARIE A	0037	404	7			01687 00179	2	290 ALPINE CIRCLE
SPINGELD,MICHAEL & ANDREA	0039	405	20		029010		2	556 STELLMAN DR
SPITZER, BEATRICE	0185	1707	16		110080	00353 00748	2	558 ELIZABETH AVE
SPOONER, MARY	0133	1301	2	CT028		08068 00723	2	28 HOLIDAY CT
SPRINGSTEEN, CAROL	0028	304	1		022110	03007 01721	2	656 WOODSIDE AVE

TAXING DISTRICT NO. 53 RIVER VALE

COUNTY NO. 02 BERGEN

NAME OF OWNER ADDITIONAL OWNERS	PAGE NO.	BLOCK NO.	LOT NO.	LOT QUALIF.	ACCOUNT NO.	DEED BOOK PAGE	CLASS	PROPERTY LOCATION
SQUILANTI, KRISTINE	0131	1301	2	CT003		04158 00543	2	3 HOLIDAY CT
SQUITIERI, ENID	0145	1301.01	2	C120A		01497 00986	2	521 PIERMONT AVE
SSEKANDI, FRANCIS & JOANNE	0251	2201	18.13		159110	08575 00816	2	530 ALOSIO DRIVE
ST ANDREWS CEMETARY%R C CHURCH	0183	1705	4		000000		15E	266 CEDAR LANE
STACKPOLE, FREDERICK T & BARBARA M	0036	403	26		027090	07555 00104	2	851 RIVERVALE RD
STACKPOLE, KEVIN	0266	2401	2		171060	07640 00507	2	65 PASCACK AVE
STAHL, BRIAN & LAUREN R	0047	503	23		033140	02442 02188	2	566 DORCHESTER DR
STANDISH, SCOTT R & MAROTTI, JENNY A	0114	1103	2		076040	05161 00938	2	10 ASTER LA
STANKUS, J & K & BUZANSKY, J & L	0185	1708	4		111010	08216 00133	2	533 ELIZABETH AVE
STANLEY, AUDREY M.	0081	813	1		056100		2	690 EDWARD ST
STANTON, ALANA A	0172	1602	12		098110	00136 00138	2	273 CEDAR LANE
STANTON, RITA	0159	1501.02	28		088070	04164 00974	2	348 CEDAR LANE
STAPLETON, KENNETH & LOIS	0113	1002.02	6		075010	07740 00955	2	642 HARING FARM CT
STAROBINSKY, ERIC & LISA	0083	814	22		059020	03439 01863	2	605 KENNEDY CT
STARR, BRITTANY	0248	2109	7		156120	05461 00001	2	109 PAUL PL
STARR, DAVID & MELISSA	0096	909	1		068120	08853 00336	2	605 FOREST DR
STARR, JONATHAN & LINA	0073	804	7		049060	03048 00917	2	699 BEECHCREST DR
STARR, MICHAEL S & GAIL	0050	506	12		036020	02094 00021	2	754 DRAYTON PL
STARR, PAMELA & MICHAEL	0126	1201	6.03	C3505		05299 00361	2	17 AUGUSTA WAY
STECKER, SCOTT	0204	1719	9		127060	01519 01699	2	631 MONTVIEW PL
STEIN, JOSHUA & ASHLEY W	0118	1107	1		008040	04268 00112	2	486 REHILL CT
STEINBERG, EVAN & JANET	0058	518	7			07621 00148	2	407 FALETTI CIRCLE
STEINBERG, JEFFREY & NAOMI	0104	1001.01	2.01	C3004		01794 01476	2	27 CHERRYWOOD CT
STEINER, GILBERT & JOANNA	0247	2107	12		155150	09047 00043	2	85 LE CLERC AVE
STEINER, VALERIE	0112	1002	7		075020	01748 00284	2	615 POPLAR RD
STEINHARDT, ELAINE H.	0023	301	56			07934 00048	2	193 GRANEY DR
STELLON (TRSTES/ETAL), ROMANO GINO	0054	512	7		040010		2	561 COLONIAL RD
STELLON, ANDREW P. & O'MALLEY, M.	0073	805	6		049130	09182 00299	2	543 WITTICH TERR
STEPANOV, FILIPP & ELLERIN, ANNA	0160	1501.04	2			01512 01242	2	579 BROOK AVE
STEPE, JOHN	0068	801	11		045150	09212 00435	2	492 WITTICH TERR
STEPENOVITCH, JOSEPH	0050	507	7		063100	04820 01238	2	727 ROLLING HILL DR
STEPHAN, MICHAEL P & AMY M	0027	303	3		021070	08805 00481	2	638 WOODSIDE AVE
STERN, JAMES & DOUB, JEANNENE	0031	305	9			08389 00967	2	848 TELLER LANE
STERN, KENNETH & BETH DASKAL	0124	1201	6.03	C1603		05364 00505	1	129 WOODMONT CIRCLE
STERN, MARK L & CAROLYN G	0220	1901	37			01711 01191	2	791 MATTNER CT
STERN, SCOTT & BETH	0251	2201	18.14		159110	02476 02218	2	528 ALOSIO DRIVE
STERNE, PRISCILLA & BAGATELLE, DAVID S	0121	1201	6.03	C0701		04896 00811	2	165 WOODMONT CIRCLE
STEVENSON, SEAN C & TRACI L	0040	407	7		029150	03100 00126	2	601 STELLMAN DR
STEWART, JOHN A. & ALICIA M.	0241	2103	4.01			07886 00484	2	164 BROOKSIDE AVE
STIER, GRANT & DAWN	0040	407	3		029110	09626 00159	2	585 STELLMAN DR
STIPANOV, MARINKO & ANKA	0214	1801.02	43				2	239 RIVER DR.
STOBER, KIRK TRSTE	0172	1602	10		098090	05298 01685	2	287 CEDAR LANE
STOCKEL, DAVID & JACQUELINE	0135	1301	2	CT104		02772 01096	2	104 HOLIDAY LANE
STOLTE, ERIC & NICOLE	0167	1508	12		094030	09324 00359	2	303 ROCKLAND AVE
STONE, LAURENCE H & S R	0217	1806	12		135080		2	258 RIVERVALE RD
STRAND, JUDITH	0131	1301	7	CT005		02368 01843	2	5 HOLIDAY CT.
STRASSBERG, CAROLYN J TRSTE	0091	906	7		064110	05354 00166	2	593 BAYLOR AVE
STROTHER, CHRISTOPHER & CARI	0220	1901	38			02045 01187	2	800 BLAUVELT ST
STROUT, JASON SCOTT & LISA A	0266	2301	20		171020	04392 01438	2	57 RIVERVALE RD
STRYPE-DEAN, KIM M	0093	907	14		066110	00671 00445	2	524 BERNITA DR
STUBAUS, LAWRENCE & MARIE	0174	1603	4		099140	08469 00976	2	521 WESTWOOD AVE
SUDOL, KEVIN	0146	1301.01	2	C207A		08114 00450	2	521 PIERMONT AVE
SUGERMAN, STACY	0152	1301.01	2	C429A		02965 00695	2	521 PIERMONT AVE
SUKALO, JOHN H & JUDITH A	0252	2201.01	5		159110	07767 00026	2	539 ALOSIO DRIVE
SULLIVAN, EUGENE & KELLY	0161	1501.04	10			00829 00356	2	547 BROOK AVE.
SULLIVAN, MARY H	0143	1301.01	2	C067G			2	521 PIERMONT AVE
SULLIVAN, NANCY	0164	1505	6		092030	04684 00237	2	608 WILMA ST
SULLIVAN, MARY H.	0144	1301.01	2	C111A			2	521 PIERMONT AVE
SULZER, JAMES & DOLAN, EILEEN	0241	2103	2.06			02910 00981	2	37 BOCK DR
SUMBERAC, JOSEPH & CHARLOTTE	0178	1701	11		103120		2	533 CLEVELAND AVE
SUMEREAU, PETER J. & TRACEY A.	0246	2107	3		155070	08504 00335	2	96 TERBELL PKWAY
SUN, WILLIAM M & STEFANIE L	0102	1001	6		073090	01686 02115	2	615 JOHN ST
SUPPLE, JENNY & TIMOTHY P	0259	2205	22		164050	00274 00085	2	180 BERGEN PL
SUROVETZ, MARIA C	0230	2002	16		143140	08485 00994	2	30 RIVERVALE RD
SUROVY, RANDALL J.	0198	1715	9		121150		2	257 RIVERVALE RD
SUSAN W LEHNER REVOCABLE TRUST	0124	1201	6.03	C1704		05402 01914	1	117 WOODMONT CIRCLE
SUSEK JOSEPH A & REGINA M	0184	1707	4		109120		2	549 ROOSEVELT AVE
SUTTER JR, JAMES F & KRISTEN	0163	1503	9		090100	04815 01847	2	586 HAMILTON PL

TAXING DISTRICT NO. 53 RIVER VALE

COUNTY NO. 02 BERGEN

NAME OF OWNER ADDITIONAL OWNERS	PAGE NO.	BLOCK NO.	LOT NO.	LOT QUALIF.	ACCOUNT NO.	DEED BOOK PAGE	CLASS	PROPERTY LOCATION
SWANSON, BRIANA L & CONNOR	0211	1801	38	C028A		04777 01173	2	271 COLLIGNON WAY APT 2B
SWATEK, BRIAN	0211	1801	38	C026A		03327 00083	2	271 COLLIGNON WAY APT 1B
SWEENEY, ELENA MARIE	0109	1001.02	9	CT009		08439 00822	2	9 PINE LAKE TERR
SWITSKY, EVAN T & ANGELA AMARO-	0131	1301	2	CT002		03778 00363	2	2 HOLIDAY CT
SYLVESTRI, CYNTHIA	0106	1001.01	4		074020	08827 00761	2	614 POPLAR RD
SZABO, REKA C	0059	601	1.05			02564 02232	2	216 SUNRISE COURT
TAAMMGOR, LLC	0206	1721	18		129060	08771 00030	4C	600 MONTVIEW PL
TABRYS, MATTHEW & FERSKO, ALLISON	0029	304	24		024010	02725 00433	2	618 SARGENT RD
TALINN LLC	0140	1301	17		082130	05414 01695	2	597 PIERMONT AVE
TALINN LLC	0255	2203	5.01			04996 01842	2	579 WESTWOOD AVE
TALUKDAR, LAVINA A	0060	601	10			09553 00076	2	613 ORANGEBURGH RD
TAMAGNY, ROBERT D & MARGARET I	0102	1001	9		073120		2	603 JOHN ST
TAMMARO JR, PAUL & BETH ANN	0201	1715	66.01		124140	04408 01943	2	275 RIVERVALE RD
TANG, HARVARD H. & PING N.	0020	301	9.01		017042		2	709 BLUE HILL RD
TAORMINA, JOSEPH & DARAH	0199	1715	31		122090	04425 00968	2	264 ROCKLAND AVE
TAORMINA, JOSEPH A & MAUREEN M	0220	1901	39				2	807 BLAUVELT ST
TARABOCCHIA, ANTONIO & LISA A	0046	503	8		032140	00269 01896	2	774 DRAKE LANE
TARALLO, JEFFREY	0109	1001.02	9	CT019		02965 00159	2	19 PINE LAKE TERR
TARNA, CHARLES & PATRICIA	0202	1717	13		125130	09149 00363	2	600 PARK PL
TARNOWSKI, WIESLAW & AGNIESZKA	0001	101	8		001070	04105 01331	2	653 PRIMROSE LANE
TATE, SHANNON	0236	2101	30.09			02498 01359	2	629 ALACCI WAY
TATEOSSIAN, RICHARD & KATHRYN	0113	1102	2		075070	08184 00737	2	7 ASTER LA
TATIS, NESTOR & SUZANNE D.	0068	801	6		045100	08211 00531	2	512 WITTICH TERR
TAVITIAN, VACHE ETAL	0027	303	12		022010	01481 01062	2	603 SARGENT RD
TAWIL, JACQUELINE	0135	1301	2	CT106		00440 00911	2	106 HOLIDAY LANE
TAYLOR, JAMES P & BARBARA M	0059	601	1.03			08442 00434	2	208 SUNRISE COURT
TAYLOR, NANCY M	0175	1604	21		100150	03920 00422	2	216 CEDAR LANE
TAZZA, ARMAND JR & ANGELA	0265	2301	3.05			08093 00424	2	31 JOHN SHINE COURT
TEADORE, JACK & RHONDA	0098	910	14		070050	08615 00558	2	536 GREEN LANE
TECHNO 1 LLC	0191	1712	20		116020	05321 00760	2	558 WESTWOOD AVE
TEDESCO, MICHAEL & DENISE	0246	2107	4		155080	08580 00501	2	92 TERBELL PKWAY
TEJADA, FERNANDO	0178	1701	6		103070	01429 00414	2	521 CLEVELAND AVE
TELESCA, JOHN A. & EILEEN C.	0111	1002	4		074140	07789 00877	2	607 POPLAR RD
TELLEM, ELBERT F AND HARRIET	0107	1001.01	9	CT034		08380 00944	2	34 PINE LAKE TERR
TELLER LANE LLC	0004	102	12		004030	03895 00880	2	881 TELLER LA
TEN BROECK, FRANCIS	0108	1001.01	9	CT060		04951 01987	2	60 PINE LAKE TERR
TENGCO, JONATHAN & KELLY	0040	407	2		029100	04397 00618	2	581 STELLMAN DR
TENNESSEE GAS PIPE LINE CO	0015	202	1		014010		4A	ORANGEBURGH RD
TERCOVICH FRANK & CAROL A	0004	102	8		003140		2	605 BLUE HILL RD
TERJANIAN, BRETT & KIMBERLY	0016	202.01	15.02			01574 01184	2	612 ABBE CT
TERWEDOW, JOHN PAUL & MARY C.	0248	2110	21.01		157070		2	750 TIFFANY AVE
TERZINI, JAMES & DIANA	0062	601.03	19		041090	08723 00839	2	629 RITA DR
TERZINI, KACEY & MAMARY, RAMI	0044	502	2		031030	04717 00530	2	617 THE PLAZA
TESTA, DENNIS G & MARYANN	0226	1912	4				2	825 LEE CT
TEU5K LLC	0147	1301.01	2	C229A		04058 00479	2	521 PIERMONT AVE
THAKAR, KEYUR BHARAT ETAL	0074	805	13		050050	02958 00484	2	690 BEECHCREST DR
THAMES, BRUCE & JANET	0244	2104	19		153010	07835 00286	2	110 RIVERVALE RD
THANASIDES, MICHAEL	0211	1801	38	C029A		03618 01631	2	271 COLLIGNON WAY APT 3A
THE COTTER TRUST (ET ALS)ARET	0010	108	11		009120	08293 00199	2	655 COBH RD
THE RUBY FAMILY IRREVOCABLE TRUST	0201	1715	68		125010	04774 00802	2	625 FAIRWAY TERR
THE SILVER CHILDREN'S TRUST	0139	1301	8.01		082030	08447 00318	2	410 MARK LANE
THOMAS, ANGEL MARY & ITOOP, ELDHO	0167	1508	14		094050	04158 00341	2	566 CLEVELAND AVE
THOMAS, JOAN	0072	803	10		048080	00534 00114	2	570 WITTICH TERR
THOMAS, NEIL & KATHERINE	0086	902	1		060030	07991 00508	2	624 SUNNY HILL TERR
THOMOPOULOS, JOHN D & EFFIE J	0113	1002.02	4		075010	07755 00264	2	633 HARING FARM CT
THOMPSON, BRIAN & MEISTEN, MICHELLE	0238	2101	48		148090	04080 00469	2	732 WILSON CT
THOMPSON, JAMES & ANGELA	0224	1905	13			02395 00982	2	862 CAMBRIDGE RD
THOMPSON, ROBERT K & JILL A	0091	906	2		064060	05156 00111	2	563 RIVERVALE RD
THOMS, LORRAINE	0150	1301.01	2	C330A		05189 01133	2	521 PIERMONT AVE
THOMSON, PAUL C IV	0082	814	2		057120	01355 00317	2	607 THURNAU DR
THYAGARAJAN, M & GANAPATHI, R K	0229	2001	27		142110	02680 01797	2	782 TIFFANY AVE
TIERNEY, ELEANOR TRUSTEE	0149	1301.01	2	C323A		03948 00342	2	521 PIERMONT AVE
TIGHE, MICHAEL E. & KATHY M.	0086	901	9		060010	07873 00653	2	609 RIVERVALE RD
TISCORNIA JOHN L & ARLENE J	0168	1508	19		094110		2	554 CLEVELAND AVE
TISCORNIA, ARLENE & JOHN	0151	1301.01	2	C415A		05521 00196	2	521 PIERMONT AVE
TJAN, JOSEPH & CATHERINE D	0251	2201	18.08		159110	08074 00535	2	540 ALOSIO DRIVE
TOBIN, ELIZABETH	0105	1001.01	2.01	C6003		03954 01399	2	54 CHERRYWOOD CT
TOBIN, JOHN J & MARY ELLEN	0005	103	10		005020		2	655 ATHLONE TERR

TAXING DISTRICT NO. 53 RIVER VALE

COUNTY NO. 02 BERGEN

NAME OF OWNER ADDITIONAL OWNERS	PAGE NO.	BLOCK NO.	LOT NO.	LOT QUALIF.	ACCOUNT NO.	DEED BOOK PAGE	CLASS	PROPERTY LOCATION
TODER, DANIEL & AMANDA	0176	1606	9		102070	05194 00639	2	227 FONDILLER ST
TOLL NJ I LLC	0120	1201	6.03		081050	04580 01118	1	PIERMONT AVE
TOLL NJ I LLC	0130	1201	6.03	C5701		04830 01849	1	5 WOODMONT CIRCLE
TOLL NJ I LLC	0130	1201	6.03	C5702		01830 01849	1	3 WOODMONT CIRCLE
TOLOMEO, JAMES JR. & MELISSA	0260	2206	41		165150	08055 00858	2	171 RIVERVALE RD
TOM,JOE & SUE YU	0071	802	9		047140		2	548 WITTICH TERR
TOMASI, MARIO & MICHELLE A	0247	2107	11		155140	08514 00303	2	81 LE CLERC AVE
TOMASSO JOSEPH W & PATRICIA O	0175	1604	17		100120		2	512 WESTWOOD AVE
TOMCZAK RICHARD E & LIDIA A.	0236	2101	30.11				2	637 ALACCI WAY
TOMCZYK (ETALS), CHARLES	0037	404	1.01			00364 00231	2	817 BAILEY ROAD
TOMKO,MATTHEW	0199	1715	38		122150	03586 00329	2	623 CLEVELAND AVE
TONEGAWA, MASAKI & SAYURI	0051	509	12		037100	08062 00792	2	509 DORCHESTER DR
TOPPIN, LAURENCE A. DAISY Y	0241	2103	4.03				2	20 BOCK DR
TOPPS, KEVIN C & KRISTIN C	0171	1514	11			03258 00375	2	575 ECHO GLEN AVE
TOSCANO, MARIA	0132	1301	2	CT024		05321 01299	2	24 HOLIDAY CT
TOWEY JAMES P & NANCY C	0139	1301	3		081120		2	539 PIERMONT AVE
TOWEY, JOHN PAUL & PATRICIA	0213	1801.01	30		131100	02669 02142	2	722 WESTWOOD AVE
TOWEY, KIMBERLY B	0134	1301	2	CT058		02055 00787	2	58 HOLIDAY CT
TOWNSHIP OF RIVER VALE	0003	101	32				15C	MONTGOMERY LANE
TOWNSHIP OF RIVER VALE	0004	102	7				15C	BLUE HILL RD
TOWNSHIP OF RIVER VALE	0004	102	16				15C	TELLER LANE
TOWNSHIP OF RIVER VALE	0006	104	7		000000		15C	DORISKILL CT
TOWNSHIP OF RIVER VALE	0009	108	1.01		000000		15C	DORISKILL CT
TOWNSHIP OF RIVER VALE	0009	108	4				15C	MONTGOMERY LANE
TOWNSHIP OF RIVER VALE	0010	108	14				15C	ANTRIM RD
TOWNSHIP OF RIVER VALE	0012	111	9				15C	ANTRIM RD
TOWNSHIP OF RIVER VALE	0014	112	8				15C	670 WICKLOW WAY
TOWNSHIP OF RIVER VALE	0021	301	27		000000		15C	WOODSIDE AVE
TOWNSHIP OF RIVER VALE	0024	302	7		000000		15C	WOODSIDE AVE
TOWNSHIP OF RIVER VALE	0025	302	10		000000		15C	WOODSIDE AVE
TOWNSHIP OF RIVER VALE	0028	304	2		000000		15C	WOODSIDE AVE
TOWNSHIP OF RIVER VALE	0029	304	11		000000		15C	LORETTA DR
TOWNSHIP OF RIVER VALE	0030	304	30		000000		15C	SARGENT RD
TOWNSHIP OF RIVER VALE	0030	304	30.01		024080		15C	SARGENT RD
TOWNSHIP OF RIVER VALE	0037	404	1				15C	BAILEY ROAD
TOWNSHIP OF RIVER VALE	0044	501.01	4		030080		15C	NO FRONT
TOWNSHIP OF RIVER VALE	0044	501.01	5		030090		15C	NO FRONT
TOWNSHIP OF RIVER VALE	0044	501.01	6		030100		15C	NO FRONT
TOWNSHIP OF RIVER VALE	0044	501.01	7				15C	NO FRONT
TOWNSHIP OF RIVER VALE	0044	501.01	8		030120		15C	BEECH ST
TOWNSHIP OF RIVER VALE	0044	501.01	9		030130		15C	NO FRONT
TOWNSHIP OF RIVER VALE	0044	501.02	10.01				15C	RIVER VALE ROAD
TOWNSHIP OF RIVER VALE	0050	507	1.01				15C	BAILEY RD.
TOWNSHIP OF RIVER VALE	0050	507	4		000000		15C	ROLLING HILL DR
TOWNSHIP OF RIVER VALE	0051	509	3		000000		15C	DORCHESTER DR
TOWNSHIP OF RIVER VALE	0052	510	3		000000		15C	ROLLING HILL DR
TOWNSHIP OF RIVER VALE	0052	510	11		000000		15C	DORCHESTER DR
TOWNSHIP OF RIVER VALE	0060	601	24				15C	JAMES LANE
TOWNSHIP OF RIVER VALE	0063	602	5.01				15C	JAMES LANE
TOWNSHIP OF RIVER VALE	0066	701	2		000000	00574 00490	15C	660 RIVERVALE RD
TOWNSHIP OF RIVER VALE	0066	701	5		000000	00574 00490	15C	650 RIVERVALE RD
TOWNSHIP OF RIVER VALE	0066	701	8.01		000000		15C	RIVERVALE RD
TOWNSHIP OF RIVER VALE	0068	801	9		000000		15C	WITTICH TERR
TOWNSHIP OF RIVER VALE	0070	801	30		000000		15C	THURNAU DR
TOWNSHIP OF RIVER VALE	0081	813	6		000000		15C	THURNAU DR
TOWNSHIP OF RIVER VALE	0082	814	5		000000		15C	THURNAU DR
TOWNSHIP OF RIVER VALE	0083	814	11		000000		15C	JONES RD
TOWNSHIP OF RIVER VALE	0083	814	15		000000		15C	JONES RD
TOWNSHIP OF RIVER VALE	0088	903	7		000000		15C	PROSPECT ST
TOWNSHIP OF RIVER VALE	0088	903	13.01		062100		15C	BAYLOR AVE
TOWNSHIP OF RIVER VALE	0090	905	8		063140		15C	BAYLOR AVE
TOWNSHIP OF RIVER VALE	0091	906	8		064120		15C	BAYLOR AVE
TOWNSHIP OF RIVER VALE	0092	906	20		000000		15C	FOREST DR
TOWNSHIP OF RIVER VALE	0095	908	13		068020		15C	BAYLOR AVE
TOWNSHIP OF RIVER VALE	0096	909	5		000000		15C	FOREST DR
TOWNSHIP OF RIVER VALE	0099	913	6		000000		15C	BERNIRA DR
TOWNSHIP OF RIVER VALE	0102	1001.01	1		000000		15C	620 RIVERVALE RD
TOWNSHIP OF RIVER VALE	0108	1001.01	10.01				15C	POPLAR RD

TAXING DISTRICT NO. 53 RIVER VALE

COUNTY NO. 02 BERGEN

NAME OF OWNER ADDITIONAL OWNERS	PAGE NO.	BLOCK NO.	LOT NO.	LOT QUALIF.	ACCOUNT NO.	-----DEED----- BOOK PAGE	-----PROPERTY----- CLASS LOCATION
TOWNSHIP OF RIVER VALE	0109	1001.01	11		074090		15C 628 RIVERVALE RD
TOWNSHIP OF RIVER VALE	0111	1002	1.01				15C POPLAR RD
TOWNSHIP OF RIVER VALE	0111	1002	1.02				15C POPLAR RD
TOWNSHIP OF RIVER VALE	0113	1002.02	5.01		075010		15C HARING FARM CT
TOWNSHIP OF RIVER VALE	0114	1102	9		000000		15C ASTOR LA
TOWNSHIP OF RIVER VALE	0141	1301	39.01			00458 00550	15C 430 CEDAR LANE
TOWNSHIP OF RIVER VALE	0154	1401	3		085080		15C 406 RIVERVALE RD
TOWNSHIP OF RIVER VALE	0155	1401	10		000000		15C 330 & 334 RIVERVALE RD
TOWNSHIP OF RIVER VALE	0155	1401	12		086040		15C 320 RIVERVALE RD
TOWNSHIP OF RIVER VALE	0156	1401	25		087020		15C 400 RIVERVALE RD
TOWNSHIP OF RIVER VALE	0164	1504	2		000000		15C MAY ST
TOWNSHIP OF RIVER VALE	0168	1509	3				15C PERRY PL&BUCKLEY CT
TOWNSHIP OF RIVER VALE	0173	1603	1		000000		15C 501 WESTWOOD AVE
TOWNSHIP OF RIVER VALE	0174	1603	2		000000		15C 503 WESTWOOD AVE
TOWNSHIP OF RIVER VALE	0177	1607	1		102100	08239 00104	15C RIGHT OF WAY
TOWNSHIP OF RIVER VALE	0186	1708	13		000000		15C CENTRAL AVE
TOWNSHIP OF RIVER VALE	0189	1711	20.01				15C 238 WILLIAM STREET
TOWNSHIP OF RIVER VALE	0212	1801.01	4				15C RANGES FIELD OFF RIVER DR
TOWNSHIP OF RIVER VALE	0216	1805	2		000000		15C RIVER DR
TOWNSHIP OF RIVER VALE	0216	1805	6		000000		15C RIVER DR
TOWNSHIP OF RIVER VALE	0217	1806	2		000000		15C CHARLES CT
TOWNSHIP OF RIVER VALE	0235	2101	28.01				15C 180 RIVERVALE RD
TOWNSHIP OF RIVER VALE	0249	2110	55		000000		15C TIFFANY AVE
TOWNSHIP OF RIVER VALE	0253	2202	11				15C 174 OAK AVENUE SOUTH
TOWNSHIP OF RIVER VALE	0253	2202	13		000000		15C 168 OAK AVENUE SOUTH
TOWNSHIP OF RIVER VALE	0253	2202	20		000000		15C HIGHLAND AVE
TOZZOLI, RICHARD	0146	1301.01	2			01546 00080	2 521 PIERMONT AVE
TOZZOLI, SUSAN	0105	1001.01	2.01	C210A C6007		02593 00762	2 46 CHERRYWOOD CT
TRACZ, MICHAL J & ANA R	0033	402	8		025030	01730 01999	2 827 RIVERVALE RD
TRAKS, EDWARD & ELLEN	0085	815	6				2 754 BEECHCREST DRIVE
TRANSCONTINENTAL GAS PIPE	0227	2001	8.01	BLDG			4A WESTWOOD AVE
TRAVAGLIO, GAETANO & SARAH	0048	504	8		034110	02647 01587	2 762 ROLLING HILL DR
TREACY-TOTINO, ERIN & TREACY, BRENDAN	0146	1301.01	2	C205A		05081 01692	2 521 PIERMONT AVE
TRENER, EDWARD JR, & MARYLU	0200	1715	61		124090	07562 00018	2 259 GOLF COURT
TRENER, EDWARD & CASEY	0227	2001	7		141060	05003 00007	2 783 WESTWOOD AVE
TRIANO, JOHN & JOANNE	0020	301	17.02		017120	05061 01925	2 697 BLUE HILL RD
TRICARICO RICHARD & CANDACE-TRSTES	0053	510	15		038110	01541 01739	2 713 TULIP PL
TRIDENTE, IRENE	0011	110	4		010130	07898 00419	2 638 COB RD
TRISTE PROPERTIES LLC	0126	1201	6.03	C3504		05265 01420	2 15 AUGUSTA WAY
TRIMBLETT SHAUN & PERDOMO JUSTINE	0034	402	20		025120	03204 01455	2 594 WHITENACK RD
TRIOLO, JAMES & KAREN	0187	1710	7		112150		2 221 WILLIAM ST
TRIPALDI, DENISE	0249	2201	5		158070	08502 00879	2 533 WESTWOOD AVE
TRIVEDI, HIRSCH & LEIGH	0240	2103	2		151050	02913 00651	2 150 BROOKSIDE AVE
TRIVEDI, VIJAY K & SUDHA	0033	402	8.01				2 816 WINDING WAY
TRUBIANO, PAOLO B & BELLOMO, ALYSE	0124	1201	6.03	C1602		05473 00756	1 131 WOODMONT CIRCLE
TRUJILLO, RAFAEL & ZORAYDA L	0236	2101	30.15				2 636 ALACCI WAY
TRUONG, NINA & MILETIC, JURE	0233	2004	17			04847 00794	2 51 COOPERS LANE
TSENEBIS, VIRGINIA	0156	1401	20		086120		2 620 NEW ST
TSOKANOS, NIKOLAOS	0001	101	4		001030	03287 00912	2 644 PRIMROSE LANE
TSOMPANELLIS, E & KOUKLADAS, S	0114	1103	1		076030	00470 02098	2 518 RIVERVALE RD
TUBITO, NICHOLAS & ROSEMARIE	0023	301.01	49			08646 00284	2 847 TELLER LANE
TUDDA, ALLYSON & KIMBERLY, KARCICH TRS	0166	1507	20			04906 00831	2 305 RIVERVALE RD
TUESTAD, SIGURD J & SALPI	0200	1715	64		124120	08326 00392	2 613 CLEVELAND AVE
TUFANO, ALPHONSE JR & CATHERINE	0195	1714	22		119060		2 566 WESTWOOD AVE
TULLY, KEVIN & COURTNEY	0097	910	2		069080	04425 00840	2 559 FOREST DR
TWOMEY, SEAN & KAREN	0156	1402	3		087060	08370 00378	2 298 RIVERVALE RD
TYSKA, LUCILLE	0180	1702	29		105150		2 554 HERRMANN AVE
TZANIDES, HELEN	0072	804	2		049010	08961 00081	2 517 WITTICH TERR
UDINA, ERIC M & MITCHELL, ALYSSA L	0156	1402	6			04180 01486	2 611 NEW ST
UHL, JAMES D. & JODI A.	0070	801	23		046140	07949 00225	2 651 RUSSEL SNOW DR
UNGARO COLIN & SUSAN	0229	2001	31		142150		2 766 TIFFANY AVE
UNGER, GLENN A & TRACY	0139	1301	14		082100	08919 00308	2 585 PIERMONT AVE
UNITED WATER CO OF NJ/SUEZ	0014	201	1		013150	07961 00885	1 1 VARIOUS LOCATIONS
UNITED WATER CO OF NJ/SUEZ	0034	402	24				4A HIGH RD
UNITED WATER CO OF NJ/SUEZ	0066	701	1		044080		1 RIVERVALE RD - REAR
UNITED WATER CO OF NJ/SUEZ	0155	1401	9				1 RIVERVALE RD
UNITED WATER NJ % RIVER VALE	0066	701	1	LOT			15C RIVERVALE RD - REAR
URBAN, JOSEPH J III & JOSEPHINE G	0076	807	9		052040	00311 01965	2 569 EGAN TERR

TAXING DISTRICT NO. 53 RIVER VALE

COUNTY NO. 02 BERGEN

NAME OF OWNER ADDITIONAL OWNERS	PAGE NO.	BLOCK NO.	LOT NO.	LOT QUALIF.	ACCOUNT NO.	DEED BOOK	DEED PAGE	CLASS	PROPERTY LOCATION
URBANIAK, DAVID C. & ERIN M.	0022	301	41		019070	08023	00678	2	829 ROSE CT
UROSU, DAN & LEVITCHI, LOREDANA	0142	1301	53.01		085030	05082	00108	2	411 MARK LANE
URREA, MARIA D'ESPOSITO	0051	509	11		037090	07920	00809	2	513 DORCHESTER DR
USCHER, WILLIAM & CHRISTINE	0061	601.01	14		041040	08122	00001	2	683 ORANGEBURGH RD
VACCARO, SUSAN C	0046	503	3		032090	03944	00924	2	791 WINDING WAY
VADALA, ROBERT J	0083	814	21		059010	02859	01373	2	655 RIVERVALE RD
VADINE, PATRICIA	0043	501	10			08605	00237	2	725 RIVERVALE RD
VAGLIO, VANESSA	0210	1801	38	C014A		02322	01199	2	265 COLLIGNON WAY APT 1B
VALDIVIA, MARTHA M	0139	1301	13		082090	03826	01705	2	579 PIERMONT AVE
VALENTE, MICHAEL & NICHOLE	0194	1714	10.01		118105	01487	01828	2	590 WESTWOOD AVE
VALENTI, JEANNE S	0233	2004	21			03968	01623	2	46 RIVERVALE RD
VALENTIN, BONNIE	0211	1801	38	C031A		08821	00338	2	271 COLLIGNON WAY APT 4A
VALENTINE, JOHN & LISA	0032	401	7			04459	00550	2	574 WAYNE DR
VALENTINO FRANCIS T MARGARET A	0158	1501	44					2	568 ECHO GLEN AV
VALENTINO, CAMILLE	0138	1301	2	CT503		01974	00794	2	503 PIERMONT AVE S
VALERA-SCHUTZ, BEATRIZ	0049	506	1		035060	08064	00638	2	763 ROLLING HILL DR
VALKO, DANIEL	0259	2205	23		164060	08583	00555	2	184 BERGEN PL
VALLARIO ROBERT & SHARON	0215	1803	4		132150			2	608 FLORENCE RD
VALLARIO, PAUL & AURELIA	0202	1717	12		125110			2	604 PARK PL
VALLEJO, HENRY & PAOLA	0022	301	38		019040	03009	01154	2	832 ROSE CT
VALLEY NATIONAL C/O PROP MGT	0208	1801	14		130080	08703	00149	4A	666 WESTWOOD AVE
VALVANIS, JOHN N & KAREN	0029	304	23		023150			2	614 SARGENT RD
VAN DYK, BARBARA	0250	2201	11		158130			2	192 BECK PL
VAN DYKE, JAMES & ELIZABETH	0244	2105	7		153070	08214	00086	2	721 TIFFANY AVE
VAN HORN, CAROL T	0181	1703	13		106130			2	531 HERRMANN AVE
VAN SADERS, RAYMOND & DIANE	0258	2205	14		163120	09582	00114	2	163 DORETTA ST
VAN ZILEN, WILLIAM T & NICHOLE L	0093	907	4		066020	09437	00442	2	550 BAYLOR AVE
VANCLEFT, RICHARD & DOWNES, COLLEEN	0257	2204	15		162080	04466	01962	2	588 BAKER CT
VANDERBEEK, HOWARD F	0266	2301	16		170130	08607	00651	2	50 PASCACK AVE
VANGELAS, MARLENE	0152	1301.01	2	C505A		01822	00856	2	521 PIERMONT AVE
VANGELAS, NICHOLAS & MARLENE	0145	1301.01	2	C130A		05427	00702	2	521 PIERMONT AVE
VANGELAS, NICHOLAS JR & MARLENE A	0159	1501.02	3		087110			2	521 BROOK AVE
VANGIERI, MARK & PICURRO, JANIS ANN	0057	516	6			03657	00885	2	557 FALETTI WAY
VANNUCCI, CHARLENE	0015	202	20		014140	08200	00188	2	763 ORANGEBURGH RD
VANT, BARBARA G	0152	1301.01	2	C430A		02334	01926	2	521 PIERMONT AVE
VARELAS, JONATHAN & JENNIFER	0266	2402	1		171100	03968	01707	2	61 PASCACK AVE
VARGHESE, JASON A & MERLIN CHACKO	0023	301.01	3		016140	02340	01146	2	850 RIVERVALE RD
VARNAY, RONALD & SHIELA D.	0046	503	5		032110			2	786 DRAKE LANE
VASSALLO, ANTHONY & ADA	0223	1905	9		139120	08838	00281	2	854 CAMBRIDGE RD
VASSALLO, JOHN & KRISTINA	0159	1501.02	9		088050	01270	00414	2	564 VICTORY PL
VATERESIAN, GARY & SETA	0159	1501.02	5.01		087150	08164	00460	2	344 SABIN PL
VAUGHN, CHRISTOPHER & ILENE	0027	303	2		021060	01323	00743	2	634 WOODSIDE AVE
VAYDA-MANZO, ALLA TRUSTEE	0179	1702	13		105030	03778	01832	2	563 CLEVELAND AVE
VAZQUEZ-FALCON LUIS & VAZQUEZ ROSA	0058	518	1			01121	01526	2	551 EDWARD ST
VAZQUEZ, IVETTE	0139	1301	5		081140	03238	01980	2	543 PIERMONT AVE
VEDRAL JOHN & KATHLEEN M	0248	2110	18		157030			1	738 TIFFANY AVE
VEDRAL, JOHN WM JR KATHLEEN H	0249	2110	60		158020			2	128 TERBELL PKWAY
VEGA, MICHAEL & REBECCA MCNAMARA	0217	1806	5		135010	04938	00116	2	611 CHARLES CT
VEIT, KENNETH M & LISA M	0166	1507	7		093110	00107	01617	2	630 CLEVELAND AVE
VELCICKY, PETER & KANOVA, IVICA	0013	111	20		012100	02312	01705	2	622 ANTRIM RD
VELLA, JAMES & MICHELE	0156	1402	5			08412	00750	2	607 NEW ST
VELLA, WILLIAM M & CAROL	0146	1301.01	2	C212A		03379	00782	2	521 PIERMONT AVE
VELTHAUS JR, EDWARD ETALS	0192	1713	3		117020	03167	01457	2	537 BRYANT PL
VELTHAUS, STEPHEN & ANDREA	0187	1710	9		113020	08219	00037	2	538 BRYANT PL
VENINO, RICHARD P & JOANNE	0161	1501.04	12			07619	00982	2	539 BROOK AVE
VENKATESAN, P & KANDASAMY, S	0138	1301	2	CT518		05364	00368	2	518 PIERMONT AVE S
VENTIMIGLIA, EUGENE & MYLA	0075	807	1		051110	01440	00929	2	560 THURNAU DR
VERA, SANDRA	0015	202	21.02			05026	01461	2	767 ORANGEBURGH RD
VERDONCK, J & FLORES-GALLEGOS L	0093	907	15		066120	01678	01584	2	530 BERNITA DR
VEREBEY, DEBRA M	0062	601.03	35		042100	09223	00425	2	638 DEBCHAR CT
VEREBEY, JARED	0071	802	7		047120	05055	00229	2	544 WITTICH TERR
VICCHIO, NICOLAS & SUSAN M	0010	108	8		009090	08698	00566	2	667 COBB RD
VICTORY J A & FAHEY III T A	0231	2002	19		144020	03042	01717	2	96 COOPERS LANE
VIGGIANI, MICHAEL & TARA	0084	814	30			03065	01964	2	641 MIDVALE CT
VIGNOLA, MICHAEL R & LILIANA	0026	302	36		021020	08402	00884	2	766 RIVERVALE RD
VILECE, RICARD & KIMBERLY	0238	2102	2		149070	00544	02195	2	700 TIFFANY AVE
VILLAGE ON THE GREEN C/O WILKEN MGT	0212	1801	40					4A	COLLIGNON WAY-(POOL)
VILLARI, GIUSEPPE & FARAH D	0014	113	7		013130	05496	01241	2	874 TELLER LA

TAXING DISTRICT NO. 53 RIVER VALE

COUNTY NO. 02 BERGEN

NAME OF OWNER ADDITIONAL OWNERS	PAGE NO.	BLOCK NO.	LOT NO.	LOT QUALIF.	ACCOUNT NO.	DEED BOOK PAGE	CLASS	PROPERTY LOCATION
VILLONE, KATHERINE E	0045	502	11		031120	09189 00362	2	596 COLONIAL RD
VINAS, MICHAEL REI	0072	803	12		048100	04269 01482	2	566 WITTICH TERR
VIOLE, MATTHEW & KIERAN	0072	804	3		049020	00485 01807	2	521 WITTICH TERR
VIOLE, ROBERT T & SONA	0237	2101	43		148040	01156 00498	2	722 WILSON CT
VISCARDI, JOHN M. & LAURA A.	0224	1907	1		140030	08144 00179	2	800 CLAUSSE LANE
VISCO, MARK & DOROTHY	0077	809	15		053130	08365 00077	2	649 GREENWAY PL
VISCONI, CHRISTOPHER & MARIA	0180	1702	21		105090	03605 01859	2	283 ROCKLAND AVE
VISVADER JOSEPH & ALMA	0225	1912	2				2	826 LEE CT
VITACCO, JOHN & SUSAN GAGAS-	0230	2002	12		143100	03459 00651	2	108 COOPERS LANE
VITALE, FRANK W & CATHERINE W	0020	301	13		017080	01295 02162	2	696 ORANGEBURGH RD
VITTAL, VINAY & KEERTHI	0062	601.04	2.02			03830 00228	2	675 HANDWERG DRIVE
VIVAS, ERNESTO & LILIANA	0250	2201	12		158140	00483 01515	2	194 BECK PL
VIZOUKIS, PAUL & AMANDA	0176	1605	12		101130	05094 00870	2	510 BRYANT PL
VLAMIS, ANASTASIA	0201	1715.01	48		123100	04747 01270	2	604 SLOAT PL
VOG RV DE LLC	0212	1801	39			05391 01539	4C	COLLINGNON WAY
VOGEL, SCOTT & PAULA E	0265	2301	3.02			07772 00786	2	19 JOHN SHINE COURT
VOGEL, WILLIAM F & APHRODITE	0083	814	14		058090	08377 00582	2	638 JONES RD
VOLARIC, JOSEPH JAMES & RENEE	0041	408	1		030020	01424 00473	2	556 WHITENACK RD
VOLLERS, KENNETH & MAUREEN	0114	1103	3		076050		2	16 ASTER LA
VOLPE, JOHN T & THERESA	0011	110	6		010150	08291 00134	2	630 COBH RD
VOLPE, ROBERT & TRACIE	0008	106	13		007100	01851 01165	2	631 LONG HILL RD
VON TOBEL, CARL & KIM	0108	1001.01	9	CT042		05189 00810	2	42 PINE LAKE TERR
VONTHRON, PHILIP & GLAIZA	0242	2103	11.01			02778 00681	2	49 BOCK DRIVE
VONTHRON, VICTORIA	0222	1903	4		138070	02928 01361	2	840 BERKSHIRE RD
VOORHIS, THOMAS & DIANNE	0180	1702	27		105140	08172 00396	2	556 HERRMANN AVE
VT PARTNERS LLC	0221	1902	3		137100	00162 01262	2	895 WESTWOOD AVE
VUKAJLOVIC VITOMIR & BRUNI MELISSA	0181	1703	10		106100	01585 00437	2	525 HERRMANN AVE
WAGNER, FREDERICK G & ANNETTE B	0150	1301.01	2	C404A		05272 01898	2	521 PIERMONT AVE
WAGNER, JAMES R. & KAREN D.	0195	1714	29		119130		2	224 HIGHLAND AVE
WAGNER, ROBERT & DENISE	0221	1902.01	5.01				2	856 BERKSHIRE ROAD
WAGNER, FREDRICK G & ANNETTE B	0143	1301.01	2	C049G		02252 01556	2	521 PIERMONT AVE
WAGREICH, LAWRENCE & BETTE	0223	1905	11				2	849 BERKSHIRE RD
WAJS, STACY	0190	1712	3		114150	04280 01384	2	239 HIGHLAND AVE
WALDES CHARLES A & LORRAIN M	0228	2001	12		141110		2	797 WESTWOOD AVE
WALDMAN, STEVEN & AACH, SHARON M	0094	907	22		067040		2	579 RIDGE RD
WALDNER, WILLIAM, ANGELA & MARJORIE	0065	606	1			01662 00779	2	690 ALEXANDER CT
WALKER, GREGORY W & LINDA B	0065	606	8			07771 00575	2	699 HANDWERG DR
WALL, THOMAS J & NASRIN K	0064	603	2		043140	08238 00683	2	631 DEBCHAR COURT
WALLACH, GUY S & MERYL R	0120	1201	6.03	C0205	081050	04707 01340	2	180 WOODMONT CIRCLE
WALLACH, JACOB & REBEKAH	0037	403	30			01506 00432	2	528 TRACK LANE
WALSH, BETHANY	0040	407	1		029090	03151 00418	2	577 STELLMAN DR
WALSH, DYMUNA A	0073	805	9		050010	01356 00647	2	533 WITTICH TERR
WALSH, GERARD M & MARY	0115	1103	11		076130	08322 00466	2	609 STANLEY PL
WALSH, WILLIAM & MARGARET	0052	510	9		038050		2	522 DORCHESTER DR
WANCIER, SUSAN	0148	1301.01	2	C311A		09344 00336	2	521 PIERMONT AVE
WANG, JYH-JEH & BEVERLY KU	0079	810	12		054150	08802 00406	2	576 LOCKHAVEN DR
WANG, MING	0033	402	8.02			08494 00288	2	823 RIVERVALE RD.
WANG, TAI CHUNG & ELIZABETH	0057	516	1				2	577 FALETTI WAY
WANG, YING YING	0135	1301	2	CT103		03117 00515	2	103 HOLIDAY LANE
WANG, VICTOR & GONG, LAURIE TRSTES	0121	1201	6.03	C0702		04900 00867	2	163 WOODMONT CIRCLE
WARREN, F. VINCENT & SUSAN T	0045	502	5		031060	09109 00063	2	796 WINDING WAY
WARSHAW, CAROL ANN	0090	904	16			01394 00165	2	555 DALE COURT
WARSHOW, DIANA & ALEX	0043	501	14			02373 01773	2	575 SCARANGELLA CT
WASHINGTON, SABRINA	0005	104	1		005070	01374 00110	2	620 BIRCH AVE
WASSERMAN ADRIENNE & PETTY CHRIS	0083	814	20		058150	01224 01038	2	634 MIDVALE CT
WATANABE, KATSUKO & PARISIS, JOHN	0182	1704	13		107140	08120 00761	2	271 ROCKLAND AVE
WATERMAN, DAVID & CLAUDIA	0056	515	3			04801 01715	2	428 FALETTI CIRCLE
WATSON, MARK R T & GALIOTO, OLIVIA M	0233	2005	4		145080	05429 01948	2	779 TIFFANY AVE
WATTMAN NORMAN & HELENE	0147	1301.01	2	C226A			2	521 PIERMONT AVE
WAYNE PETER & LINDA	0155	1401	5.01				2	384 SUNSET RD
WEBER, HOWARD & JENNIFER	0051	509	4		037020	03833 01515	2	525 DORCHESTER DR
WECK DANIEL & MARY JANE	0183	1705	7		108140		2	286 CEDAR LANE
WECK, DANIEL J & MARY J	0183	1705	1		108080	00995 01814	2	282 CEDAR LANE
WEGNER, LARS & KIM	0033	401	25			00466 01018	2	321 HIGH ROAD
WEHBER, HENRY F & KATHRYN	0197	1715	1.02				2	280 ROCKLAND AVE
WEHBERGER, DONNA	0190	1712	10		115070	08031 00943	2	221 HIGHLAND AVE
WEHRHAHN, DONALD C & INGRID	0215	1803	41		133070		2	617 BLAKENEY PL
WEILAND, THEODORE	0220	1901	35			04909 01919	2	783 MATTNER CT

TAXING DISTRICT NO. 53 RIVER VALE

COUNTY NO. 02 BERGEN

NAME OF OWNER ADDITIONAL OWNERS	PAGE NO.	BLOCK NO.	LOT NO.	LOT QUALIF.	ACCOUNT NO.	DEED BOOK PAGE	CLASS	PROPERTY LOCATION
WEINBERG, BRUCE & NAOMI B	0078	810	4		054070		2	581 THURNAU DR
WEINER, MICHAEL & CAROL	0035	402	28				2	527 TRACK LANE
WEINSTEIN JEFFREY & KATHIE	0049	505	4		035020		2	781 ROLLING HILL DR
WEINSTEIN,FRANCES & LAURENCE S	0256	2204	11		162040	04951 01733	2	191 BERGEN PL
WEINSTEIN,MAXWELL C&COHEN,ALLISON J	0086	902	5		060080	05308 01766	2	606 SUNNY HILL TERR
WEIR ELLEN	0153	1301.01	2			02065 00204	2	521 PIERMONT AVE
WEIS, MICHAEL & NINA L	0028	304	6		023010	00045 01963	2	803 LORETTA DR
WEISS, RAMI & WENDY	0220	1901	31			09323 00074	2	798 MATTNER CT
WEISSMAN, JEFFREY A	0069	801	12.08			09004 00108	2	610 PETERSON FARM COURT
WEISSMAN, KATIE & ONEFATER, ARTUR	0218	1901	6.04			05331 00626	2	868 WESTWOOD AVENUE
WEISSMAN, LINDA	0087	902	22		061100		2	603 DALE CT
WELFEL, PETER & MARY	0221	1902.02	13		138030	07512 00484	2	865 ANNE RD
WELFEL, WILLIAM J & DORIS M	0197	1714	49		121020	08625 00713	2	230 KOCIEMBA DR
WELLS, JOANNE	0142	1301	54		085040	02766 00416	2	415 MARK LANE
WELTER, JOHN J & STRASSBERG, SONYA	0202	1716	1.03			08812 00844	2	640 MONTVIEW PLACE
WENDT, ROGER & CONTI, EVA	0266	2401	3		171070	08626 00728	2	71 LINDY AVE
WENNING,RICHARD C & BRENDA R	0036	403	14		026150		2	530 TRACK LANE
WERNER, UNA K. & THOMAS	0257	2205	4		163050	08588 00024	2	183 DORETTA ST
WESCOTT, ERIC M & DEBORAH M	0180	1702	30		106010	09354 00255	2	550 HERRMANN AVE
WESLEY, IVA	0125	1201	6.03			05084 01203	2	11 CASTLE STUART COURT
WEST, JAMES R & TONI T TRSTES	0106	1001.01	2.01			05496 01546	2	38 CHERRYWOOD CT
WESTCOTT PROPERTIES LLC	0204	1719	6		127030	04064 01369	4A	215 RIVERVALE RD
WESTERKON, STEVEN & NANCY ELLEN	0095	908	20		068090	02436 02169	2	540 FOREST DR
WESTPHAL,NICHOLAS C & NICOLE A	0080	812	7		056040	04287 01987	2	582 PROSPECT AVE
WESTWOOD PARK LLC	0260	2206	14		165040	04949 00864	4A	655 WESTWOOD AVE
WHALEN, ANDREA & THOMAS	0166	1507	6		093100	05281 01469	2	293 RIVERVALE RD
WHANG, PHIL J & KAY	0057	517	1			01721 00576	2	573 BARR CT
WHELAN, JOHN & JACLYN	0169	1510	9		096020	04858 00197	2	302 SPRING ST
WHELAN, PATRICK & CAROL ANN	0054	512	2		039110	08414 00093	2	581 COLONIAL RD
WHITE., DAVID J & WILLIAMSON, JOYCE	0179	1702	3		104120		2	543 CLEVELAND AVE
WHITE, ARTHUR W & JULIE A	0012	111	1		011060	01105 00425	2	641 COBH RD
WIDER, WILLIAM & HEATHER	0074	805	17		050090	02205 01046	2	564 EGAN TERR
WIDMAN, PAUL & BRENDA	0264	2209	1		169080		2	581 WESTWOOD AVE
WIDNER MARK J. & CATHERINE	0048	504	3		034060		2	777 DRAKE LANE
WIE, MICHAEL & MARISA	0018	204	8		016090	04683 00762	2	711 CHALMERS CT
WIEDEMAN, KENNETH F.	0113	1002.02	9		075010	07828 00065	2	626 HARING FARM CT
WIEDERLIGHT,PHILIP & KELLY	0166	1507	17		093210	05052 00385	2	622 MAY ST
WIELAND, TIMOTHY & MARY JO	0052	510	12		038080	01997 02045	2	530 DORCHESTER DR
WILKINS, EUGENE K & KUSZ, KATARZYNA	0226	1912	6			03417 01912	2	816 ALISON DR
WILL, VALERIE	0111	1001.02	9			01063 00125	2	67 PINE LAKE TERR
WILLEM, GEORGE	0196	1714	44		120120	00997 01942	2	211 KOCIEMBA DR
WILLIAMS, RUSSELL & MARIA	0254	2203	2.08		161030	02289 02208	2	142 GEIGER DRIVE
WILLIS, VELEKA	0015	202	21.01			03106 01901	2	765 ORANGEBURGH RD
WILLS, KEITH & GERALDINE J	0065	605	1			00237 00902	2	661 ORANGEBURGH RD
WILSON, GREGORY	0212	1801	38			05488 00441	2	279 COLLIGNON WAY APT 2
WILSON, PETER C. & LAURA L.	0005	103	6		004130	07733 00388	2	652 DORISKILL CT
WILSON,CASSIDY	0263	2207	3		168060	04965 00587	2	608 ROBERGE DR
WINANS,GEORGIA ETALS	0075	806	6		051040	04911 00459	2	569 WITTICH TERR
WINANS,WILLIAM H & DEBORAH M	0040	407	9				2	805A WINDING WAY
WINTERS, BRENDON F & DEBORAH L	0017	203	7		015070	08565 00427	2	739 SHELBY LA
WINTERS, RICHARD M & NANY S	0122	1201	6.03			05093 00887	2	149 WOODMONT CIRCLE
WINTERS,TERESA A & WILLIAM D	0130	1201	6.03			04943 00862	2	15 WOODMONT CIRCLE
WIRCHANSKY, FRANK & JENNIFER	0063	602	1		042130	08033 00654	2	603 JAMES LANE
WIRCHANSKY,RICHARD & HEATHER	0101	915	2		072120	03504 01880	2	623 LA MANNA DR
WISE, PETER R & HUNTER, COLETTE	0069	801	15		046060	03471 01483	2	528 THURNAU DR
WISNIEWSKI, JESSICA E	0021	301	30		018110		2	800 LORETTA DR
WITT, PETER J & KERRY M	0004	102	15		004060	04571 01266	2	867 TELLER LA
WIIWIGAC, KATHRYN M	0185	1707	19		110110		15F	552 ELIZABETH AVE
WOFFORD, JEFFREY P & LISSETTE	0225	1908	1		140110	04838 00081	2	801 CLAUS LANE
WOHLGEMUTH, BRAD E & NOELLE B	0245	2105	21		154030	01156 01650	2	725 TIFFANY AVE
WOLETZ, ROBERT & ESTHER	0118	1106	27		079140	07656 00344	2	613 RED OAK DR
WOLF WILLIAM & MERYL J	0119	1107	11		080140		2	616 RED OAK DR
WOLF, ERIC & LIZABETH	0254	2203	2.06		161030	09105 00390	2	137 HIGHLAND COURT
WOLF, HARRIET & ROTH, CARL	0124	1201	6.03			05229 00828	2	23 CASTLE STUART COURT
WOLF, MARC & LYNN R	0054	512	14		040080	01863 00874	2	537 DORCHESTER DR
WOLF, ROBERT T JR & MAXINE H	0173	1602	18		099020	00755 02456	2	235 CEDAR LANE
WOLFE, FILIP ROSS TRSTE	0031	305	2			04566 01211	2	206 GOODELL CT
WOLFE, JEFFREY S & JEAN-MARIE	0160	1501.02	32.01		088140	01163 00798	2	376 CEDAR LANE

TAXING DISTRICT NO. 53 RIVER VALE

COUNTY NO. 02 BERGEN

NAME OF OWNER ADDITIONAL OWNERS	PAGE NO.	BLOCK NO.	LOT NO.	LOT QUALIF.	ACCOUNT NO.	DEED BOOK	DEED PAGE	CLASS	PROPERTY LOCATION
WOLFE, JOSEPH & ELIZABETH	0018	204	3		016040	07927	00268	2	637 BALDWIN DR
WOLFF, ANDREA & KEVIN SAUL	0203	1718	13		126110	09362	00294	2	601 PARK PL
WOLFF, MITCHELL & ROSEMARY	0042	409	11			08424	00576	2	316 ALPINE CIRCLE
WOLFF, RICHARD B.	0194	1714	8		118070			2	219 ROCKLAND AVE
WONG, MAY	0201	1715	70		125030	05137	01446	2	258 ECKERSON COURT
WOOD, FLORENCE A	0257	2205	1		163010	05490	00949	2	631 WESTWOOD AVE
WOODROW III, GEORGE V. (ETAL)	0001	101	7		001060	07809	00348	2	647 PRIMROSE LANE
WOOLLEY, BENJAMIN & STEFANIA	0217	1806	7		135030	03437	01257	2	603 CHARLES CT
WORISCHECK, PERRY F & K C	0188	1711	3		113130			2	237 OAK AVE
WRIGHT, MARGARET & MORAN LORI	0144	1301.01	2			01562	01314	2	521 PIERMONT AVE
WU, DAVID & YANG-WU, JENNIFER	0122	1201	6.03	C110A C0802		05425	01606	2	157 WOODMONT CIRCLE
WULFF, WILLIAM & GREXAN JANE	0086	902	6		060090	02801	01988	2	600 SUNNY HILL TERR
WYNKOOP, DANA	0135	1301	2			01444	00188	2	105 HOLIDAY LANE
WYSS, ANTHONY & MICHELE	0128	1201	6.03	CT105 C4803		04981	01234	2	31 WOODMONT CIRCLE
XIANG, SAM & SUSAN L	0074	805	14		050060	03333	00625	2	550 THURNAU DR
XU, YINGKAI, SIJIE MA	0164	1503	25			01479	02403	2	590 HAMILTON PL
YACONO, LOUIS F & ANITA	0088	903	10		062060	04675	01101	2	515 BERNITA DR
YAIR, RON & TAMAR	0017	203	13		015130	03969	00037	2	827 HANDWERG DR
YAN, SHARON & THOMAS	0128	1201	6.03	C4904		04997	01993	2	7 ST ANDREWS CIRCLE
YANG, GEM O	0110	1001.02	9	CT047		04330	00529	2	47 PINE LAKE TERR
YANG, JINWOO & PARK, ESTHER	0037	403	28			05233	01369	2	852 ZIBOLD CT
YANG, SE E & DOO H	0124	1201	6.03	C1703		05399	00213	1	119 WOODMONT CIRCLE
YANG, JACK & KIM, YEA JOO	0075	806	7		051050	03832	00753	2	567 WITTICH TERR
YANOFKY, GLENN & JUDY	0144	1301.01	2	C104A		05350	01307	2	521 PIERMONT AVE
YASNOGORODSKY, IGOR & ALLA	0043	501	16			08329	00420	2	585 BARR COURT
YEATES, AELICIA N & JESTON GUY	0222	1903	9			00169	00617	2	855 WESTWOOD AVE
YECK, CAITLIN	0262	2206.01	32		167140	02727	00254	2	641 CARUSO LANE
YENICAG, RICHARD & HENAWI, LARA	0258	2205	9		163070	04877	01441	2	191 DORETTA ST.
YEUNG, CHO YIU & CHO FAI	0091	906	1		064050	01309	01990	2	565 RIVERVALE RD
YEWDELL, DOUGLAS T. & FRIZALONE, JOANNE	0012	111	8		011130	07658	00950	2	681 WICKLOW WAY
YI, SANG BUM & KIM, EON RYUNG	0102	1001.01	2.01	C1004		05450	00128	2	8 CHERRYWOOD CT
YOO, HANKI & CLAUDIA	0224	1906	2		139140	07944	00469	2	833 CAMBRIDGE RD
YOO, STEVE H & HEE JUNG	0190	1712	12		115090	08268	00918	2	217 HIGHLAND AVE
YOO, ALEX & EUNWOO CHOI	0003	101	36		003040	08820	00375	2	648 ATHLONE TERR
YOSHIZAKI, TAKANORI & YOKO	0259	2206	6		164110	02848	02402	2	184 DORETTA ST
YOSKOWITZ, DAVID	0107	1001.01	9	CT032		04052	00754	2	32 PINE LAKE TERR
YOUNG, ERIC T TRSTE	0150	1301.01	2	C407A		04640	00194	2	521 PIERMONT AV 407A
YOUNG, JAMIE & ANTHONY	0029	304	25		024020	05508	01297	2	622 SARGENT RD
YOUNG, KENNETH L. & ROSLYN J.	0247	2108	4		156030	07746	00831	2	97 TERBELL PKWAY
YOUNGHANS, DONALD P. & MARY	0252	2201.01	6		159110	07859	00931	2	519 ALOSIO DRIVE
YTURREGUI, DOUGLAS P & BOOK, JAYME L	0159	1501.02	4		087120	04774	01915	2	529 BROOK AVE
YU, FRANKLIN & WEN, KELLY	0062	601.03	12.01			03147	02104	2	673 ALEXANDER COURT
YUELYS, GEORGE & PEGGY	0039	405	17		028130			2	568 STELLMAN DR
YUSTI, ADRIAN	0222	1903	3		138060	02402	01902	2	837 WESTWOOD AVE
ZABAL(ETAL), HERNANDO LANDA	0111	1001.02	9	CT059		08588	00130	2	59 PINE LAKE TERR
ZABLOCKI, MICHAEL & GEORGIANA	0255	2203	4.01					2	158 GEIGER DRIVE
ZABLOCKI, D & ZALOOM, C	0254	2203	2.09		161030	05355	00271	2	146 GEIGER DRIVE
ZACCHERIO, PETER J & ELIZABETH T	0180	1702	25		105120	08502	00276	2	566 HERRMANN AVE
ZAGEL, GUENTER & IRMGARD	0197	1714	47		120150	09000	00092	2	223 KOCIEMBA DR
ZAIMOV, DENIS & BAZOVSKA, DELYANA	0076	807	12		052070	04089	00675	2	559 EGAN TERR
ZAMPOLIN, ROBERT & DIANA	0218	1901	14.01			00053	02107	2	208 KEENAN COURT
ZANA HOLDINGS LLC	0085	901	7		059140	02370	00734	4A	625 RIVERVALE RD
ZANSITIS, MICHAEL & MARNIE	0177	1608	4		102130	04461	00467	2	217 CEDAR LANE
ZAPATA (ETAL), JORGE I	0114	1102	8		075130	00265	00692	2	629 ASTER LA
ZAPPULLA JR, VINCENT	0249	2201	2		158040	00029	00429	2	527 WESTWOOD AVE
ZAVODNICK, ADAM & GRACE LILY	0019	301	8.01			05048	00478	2	190 GRANEY DRIVE
ZAWITKOWSKI, DAVID M & JASON R	0005	103	12		005040	02714	01907	2	647 ATHLONE TERR
ZAYAK, ELAINE & BERG, JOHN S	0098	910	19		070100	08655	00120	2	558 GREEN LANE
ZAYAT, DONNA & ALBERT	0249	2110	24.01		157130	02761	00786	2	762 TIFFANY AVE
ZELAZKO, MATEUSZ & ALLIE CHAYA	0193	1714	2.02			04988	01587	2	239 KOCIEMBA DRIVE
ZELIGER, BENJAMIN & NAOMI	0251	2201	18.12		159110	02320	00418	2	532 ALOSIO DRIVE
ZEMAN, CHRISTOPHER & MELANIE Z.	0163	1503	16		091020	08280	00483	2	579 HAMILTON PL
ZEMAN, MICHAEL E	0134	1301	2	CT060		05228	01793	2	60 HOLIDAY CT
ZEOLI, JEAN	0044	502	3		031040	08769	00138	2	804 WINDING WAY
ZERILLO, GAVIN L	0153	1301.01	2	C523A		04627	01257	2	521 PIERMONT AVE
ZHANG, ZI WU & EUGENE	0003	101	33		003010	04995	01924	2	632 ATHLONE TERR
ZHITKOV, EUGENE & ERMAN, IRINA	0218	1901	6.03			05433	00250	2	870 WESTWOOD AVENUE
ZHOU, CE & LI, CHANG	0253	2201.01	9		159110	03442	00715	2	509 ALOSIO DRIVE

TAXING DISTRICT NO. 53 RIVER VALE

COUNTY NO. 02 BERGEN

NAME OF OWNER ADDITIONAL OWNERS	PAGE NO.	BLOCK NO.	LOT NO.	LOT QUALIF.	ACCOUNT NO.	DEED--- BOOK PAGE	CLASS	PROPERTY--- LOCATION
ZICCARELLI, JOSEPH A & LINDA A	0018	205	3			08340 00319	2	702 ROCK RIDGE RD
ZIEGLER, ANDREW B & DEBORAH	0046	503	11		033020	07960 00931	2	754 ROLLING HILL DR
ZIHAI, ANN MARIE & MICHAEL GABRIEL	0067	801	1.04			03305 02290	2	731 BEECHCREST DRIVE
ZIPFEL, DOLORES	0071	802	10		047150	08147 00913	2	550 WITTICH TERR
ZIPKIN, SCOTT & LISA	0193	1714	2.05			03875 00084	2	238 KOCIEMBA DRIVE
ZIRLIN, NEIL & DEBRA	0095	908	24			08624 00676	2	565 FOREST CT
ZOLTY, DAMIAN & NAVISHA	0054	512	11		040050	04885 01698	2	545 COLONIAL RD
ZORN, RICHARD C. & LAURIE A.	0030	304	32			07982 00690	2	831 LORETTA DR
ZUBACK, JOSEPH R & DIANE	0069	801	12.07			08779 00900	2	608 PETERSON FARM COURT
ZUKOFF, MATTHEW B & RACHEL B	0045	502	9		031100	05441 01833	2	588 COLONIAL RD
ZUPFER, EVAN J. & KIMBRIA R	0167	1508	1		093150	08791 00072	2	304 NELSON CT
ZURICH, TAYLOR A & MANHEIMER TROY F	0198	1715	25		122020	04047 00971	2	238 ROCKLAND AVE
ZURLA, MARC & CHERKIN, ADAM	0126	1201	6.03	C4201		05282 01365	2	67 WOODMONT CIRCLE
ZYMET, COREY & MIRA	0255	2203	3		161040	03392 00854	2	573 WESTWOOD AVE
ZYMET, MARK & LYNN	0076	807	10		052050		2	565 EGAN TERR
ZYSFAIN, BRIAN M & KAREN HEIN	0031	305	12			08740 00689	2	856 TELLER LANE
112 TERBELL PKWAY CO	0245	2106	2.01		154050	02713 01950	2	112 TERBELL PKWAY
18 HOLIDAY COURT LLC	0132	1301	2	CT018		05436 00058	2	18 HOLIDAY CT
20 RIVERVALE ROAD LLC	0231	2003	1		144030	01251 01847	2	20 RIVERVALE RD
215 HIGHLAND AVENUE LLC	0190	1712	13		115100	02855 01666	2	215 HIGHLAND AVE
226 KOCIEMBA DR CO	0194	1714	16		118150	05405 01116	2	226 KOCIEMBA DR
228 ROCKLAND AVE CO	0206	1721	17		129050	01583 00341	2	228 ROCKLAND AVE
234-238 RIVERVALE LLC	0207	1801	8.01		130010	05109 00691	4C	RIVERVALE RD AT COLLIGNON
241 RIVERVALE ROAD LLC	0206	1720	19		128140	03140 02011	4A	241 RIVERVALE RD
262 ECKERSON COURT CO	0201	1715	69		125020	04900 00830	2	262 ECKERSON COURT
263 RIVERVALE RD CO	0198	1715	8.01			04009 01747	2	263 RIVERVALE RD
272 CEDAR LANE LLC	0183	1705	3		108100	02644 01720	2	272 CEDAR LANE
274 ALPINE CIRCLE LLC	0038	404	11			04747 00578	2	274 ALPINE CIRCLE
280 CEDAR LANE LLC	0183	1705	2		108090	05066 01042	2	280 CEDAR LANE
401 LAFAYETTE LLC	0172	1602	12.01		098120	03424 01709	2	271 CEDAR LANE
44 LEONA CT CO	0231	2003	5		144070	02682 01472	2	44 LEONA CT
473 WHITE BIRCH LLC	0136	1301	2	CT124		02734 01627	2	124 HOLIDAY LANE
473 WHITE BIRCH LLC - C MATAR	0118	1106	24		079110	02115 01705	2	473 WHITE BIRCH DR
506 WESTWOOD AVE CO	0175	1604	19		100130	02879 02395	2	506 WESTWOOD AVE
514 HERMANN AVENUE LLC	0179	1701	21		104060	04853 01009	2	514 HERRMANN AVE
517 CLEVELAND AVE CO	0177	1701	5		103060	02644 00798	2	517 CLEVELAND AVE
529A PIERMONT HOLDINGS LLC	0154	1301.01	2	C529A		03273 01332	2	521 PIERMONT AVE APT 529
541 BUCKLEY CT CO	0168	1509	4		095050	00898 00108	2	541 BUCKLEY CT
543 BERNITA DR CO	0086	902	9		060120	03606 01789	2	543 BERNITA DR
548 ELIZABETH AVE CO	0185	1707	20		110120	01670 01103	2	548 ELIZABETH AVE
559 STELLMAN DRIVE LLC	0040	406	3		029050	05280 00365	2	559 STELLMAN DR
593 THURNAU DR CO	0079	810	7		054100	04483 01752	2	593 THURNAU DR
610 WILMA ST CO	0166	1507.02	11		093142	04446 00301	2	610 WILMA ST
611 BLAKENEY PL CO	0215	1803	42		133080	04110 00704	2	611 BLAKENEY PL
621 BLAKENEY PL CO	0215	1803	40		133060	00382 01963	2	621 BLAKENEY PL
632 BLUE HILL LLC	0007	106	3		006150	01744 02030	2	632 BLUE HILL RD
637 MONTVIEW PL CO	0204	1719	10		127070	08097 00244	2	637 MONTVIEW PL
646 RITA DRIVE CO	0065	605	6			03287 00708	2	646 RITA DRIVE
649 WESTWOOD AVE LLC C/O K MICHELS	0259	2206	12			01977 00479	4A	649 WESTWOOD AVE
653 WESTWOOD AVE LLC	0259	2206	13			04155 00522	4A	651 WESTWOOD AVE
663 WESTWOOD AVE LLC	0260	2206	16		165060	04857 01610	4A	663 WESTWOOD AVE
669 WESTWOOD REALTY LLC	0234	2101	1		146020	04427 01356	4A	WESTWOOD & RIVERVALE
685 WICKLOW WAY CO	0012	111	7		011120	04302 01171	2	685 WICKLOW WAY
706 ROCK RIDGE RD CO	0018	205	4			03372 00614	2	706 ROCK RIDGE RD
718 WILSON CT CO	0237	2101	41		148020	05076 00427	2	718 WILSON CT
761 BLAUVELT ST LLC /A. ERRICO	0218	1901	6.02			05121 00207	2	791 BLAUVELT STREET
810 WESTWOOD AVENUE LLC	0219	1901	17		136120	03194 00684	2	810 WESTWOOD AVE
811 ELLEN LANE COURT CO	0230	2002	4.04			08079 00286	2	811 ELLEN LANE COURT
888 DANIEL DRIVE CO	0221	1902	3.02			09413 00215	2	888 DANIEL DRIVE

TAXING DISTRICT NO. 53 RIVER VALE

COUNTY NO. 02 BERGEN

NAME OF OWNER ADDITIONAL OWNERS	PAGE NO.	BLOCK NO.	LOT NO.	LOT QUALIF.	ACCOUNT NO.	-----DEED----- BOOK PAGE	-----PROPERTY----- CLASS LOCATION
------------------------------------	-------------	--------------	------------	----------------	----------------	-----------------------------	--------------------------------------

VERIZON NJ INC C/O KROLL LLC	0000	999	1				6A VARIOUS
------------------------------	------	-----	---	--	--	--	------------

Block No. Lot No. Qualification Account No.	Land Dimensions Building Description Additional Lots Acreage	Prop. Class	Owner's Name Address City State Property Location	Billing Code Zip Code	Land Improvement Exemption Net Total	2025 Property Tax Special Dist	2025 Total Tax Deduction Net Tax	Amt.Billed 2025 1st Q 2nd Q Total	2nd Half 2025 3rd Q 4th Q Total	Preliminary 2026 Tax 1st Q 2nd Q Total
101 2 001010	150X150 1SFG2 .5165	2	ROSENBERG, RICHARD & MARIE ELENA 652 PRIMROSE LANE RIVER VALE, NJ 652 PRIMROSE LANE	00660 07675	283300 206200 489500	1371090	1371090 00 1371090	330247 330246 660493	352117 358480 710597	342773 342772 685545
101 3 001020	144X153 1SFG2 .5058	2	MONAHAN, KERRY 648 PRIMROSE LANE RIVER VALE, NJ 648 PRIMROSE LANE	00660 07675	297500 371700 669200	1874429	1874429 00 1874429	456897 456896 913793	475969 484667 960636	468608 468607 937215
101 4 001030	103X132 1SFG2 .3121	2	TSOKANOS, NIKOLAOS 644 PRIMROSE LANE RIVER VALE, NJ 644 PRIMROSE LANE	00660 07675	297200 375300 672500	1883673	1883673 00 1883673	459150 459149 918299	478316 487058 965374	470919 470918 941837
101 5 001040	119X150 1SFG2 .4098	2	LAZZARO, THOMAS & CHRISTINA 639 PRIMROSE LANE RIVER VALE, NJ 639 PRIMROSE LANE	07675	312100 252800 564900	1582285	1582285 00 1582285	385686 385685 771371	401785 409129 810914	395572 395571 791143
101 6 001050	119X150 2SFG2 .4098	2	HONIS JR, RONALD E & LOWERY-HONIS, E M 643 PRIMROSE LN RIVER VALE, NJ 643 PRIMROSE LANE	07675	305800 342400 648200	1815608	1815608 00 1815608	442559 442558 885117	461033 469458 930491	453902 453902 907804
101 7 001060	120X159 2SAG2 .4380	2	WOODROW III, GEORGE V. (ETAL) 647 PRIMROSE LN RIVER VALE, NJ 647 PRIMROSE LANE	07675	290900 290800 581700	1629342	1629342 00 1629342	397156 397156 794312	413734 421296 835030	407336 407335 814671
101 8 001070	125X173 1FBG2 .4964	2	TARNOWSKI, WIESLAW & AGNIESZKA 653 PRIMROSE LANE RIVER VALE, NJ 653 PRIMROSE LANE	07675	276700 358100 634800	1778075	1778075 00 1778075	433410 433410 866820	451501 459754 911255	444519 444519 889038
101 9 001080	100X270 1SFG .6198	2	SCHAIMAN, JED D & VALERIE 704 BLUE HILL RD RIVER VALE, N.J. 704 BLUE HILL RD	07675	292300 147600 439900	1232160	1232160 00 1232160	300342 300342 600684	312879 318597 631476	308040 308040 616080
101 10 001090	150X140 2SFR G2 .4821	2	BOVENSCHULTE, DAVE & KIM 708 BLUE HILL RD. RIVER VALE, NJ 708 BLUE HILL RD	07675	306100 609200 915300	2563755	2563755 00 2563755	624921 624921 1249842	651007 662906 1313913	640939 640939 1281878
101 11 001100	155X140 2FG2 .4982	2	GATHANI, MEGHNA V & CHITRANG, SHAH 659 PRIMROSE LN RIVER VALE, NJ 659 PRIMROSE LANE	07675	296900 400700 697600	1953978	1953978 00 1953978	476287 476286 952573	496168 505237 1001405	488495 488494 976989
101 12 001100	107X202 1HFFG .4962	2	HILL, HOWARD G & HELEN J 716 BLUE HILL RD RIVER VALE, N J 716 BLUE HILL RD	07675	290800 135900 426700	1195187 v1	1195187 -25000 1170187	285080 285079 570159	297241 302787 600028	292547 292547 585094
101 13 001110	163X205 1HFFG .7671	2	BAUMULLER, MATTHEW & KRISTA 760 ORANGEBURGH RD RIVER VALE, NJ 760 ORANGEBURGH RD	07675	300700 212400 513100	1437193	1437193 00 1437193	350319 350319 700638	364943 371612 736555	359299 359298 718597
101 14 001120	110X350 1HFFG2 .8838	2	KOZLOWSKI, DANIEL & SUAREZ, ANNA 768 ORANGEBURGH RD RIVER VALE, NJ 768 ORANGEBURGH RD	00660 07675	272100 566700 838800	2349479	2349479 00 2349479	572691 572691 1145382	596596 607501 1204097	587370 587370 1174740
101 15 001130	110X376 1HFFG2 .9495	15F	KOSSMANN, REYNOLD J. & ELEANOR 770 ORANGEBURGH ROAD RIVER VALE, NJ 770 ORANGEBURGH RD	07675	*EXEMPT*	00	00 00 00	00 00 00	00 00 00	00 00 00

Block No. Lot No. Qualification Account No.	Land Dimensions Building Description Additional Lots Acreage	Prop. Class	Owner's Name Address City State Property Location	Billing Code Zip Code	Land Improvement Exemption Net Total	2025 Property Tax Special Dist	2025 Total Tax Deduction Net Tax	Amt.Billed 2025 1st Q 2nd Q Total	2nd Half 2025 3rd Q 4th Q Total	Preliminary 2026 Tax 1st Q 2nd Q Total
101 16 001140	152X472 1SFG2 1.6470	2	GALASSO, DIANE L 776 ORANBURGH RD RIVER VALE, NJ 776 ORANBURGH RD	07675	311300 313700 625000	1750625	1750625 00 1750625	426719 426719 853438	444531 452656 897187	437657 437656 875313
101 17 001150	1.8AC 1.8000	1	ROCKLAND ELECTRIC CO C/O P CASELLA 1 BLUE HILL PLAZA PEARL RIVER, NY ORANBURGH RD	10965	107500 0 107500	301108	301108 00 301108	73396 73396 146792	76459 77857 154316	75277 75277 150554
101 18 002010	205X110 1SFG1 .5177	2	DEPAOLA JR, JOHN M & ASHLEY C 725 ORANGE CT RIVER VALE, NJ 725 ORANGE CT	07675	239800 148500 388300	1087628	1087628 00 1087628	265112 265112 530224	276178 281226 557404	271907 271907 543814
101 19 002020	122X185 2FG4 .5181	2	FOSTER, ERIC 721 ORANGE CT RIVER VALE, NJ 721 ORANGE CT	07675	288200 677800 966000	2705766	2705766 00 2705766	657830 657830 1315660	688774 701332 1390106	676442 676441 1352883
101 20 002030	150X185 1SFG .6371	2	HELOU, PETER N 717 ORANGE CT. RIVER VALE, NJ 717 ORANGE CT.	07675	320400 247900 568300	1591808	1591808 00 1591808	388007 388007 776014	404203 411591 815794	397952 397952 795904
101 21 002040	150X180 1SFG2 .6198	2	NEWMAN, BENJAMIN M & NANCY F 713 ORANGE CT RIVER VALE, NJ 713 ORANGE CT	07675	319300 383300 702600	1967983	1967983 00 1967983	479701 479700 959401	499724 508858 1008582	491996 491996 983992
101 22 002050	210X311 1SFG 1.4993	2	PRUSINOWSKI, ERIC & KERI 705 ORANGE CT RIVER VALE, NJ 705 ORANGE CT	07675	350100 175000 525100	1470805	1470805 00 1470805	358512 358512 717024	373478 380303 753781	367702 367701 735403
101 23 002060	218X260 1SFG2 1.3012	2	O'NEILL, BERNARD P & AMARA 700 ORANGE CT RIVER VALE, NJ 700 ORANGE CT	07675 A	349200 302700 651900	1825972	1825972 00 1825972	445085 445085 890170	463664 472138 935802	456493 456493 912986
101 24 002070	150X185 1SFG .6371	2	EHRlich, TODD & DEBRA 708 ORANGE CT RIVER VALE, NJ 708 ORANGE CT	07675	320400 396500 716900	2008037	2008037 00 2008037	489464 489463 978927	509895 519215 1029110	502010 502009 1004019
101 25 002080	150X188 1SFG2 .6474	2	LANE, JONATHAN 712 ORANGE CT RIVER VALE, NJ 712 ORANGE CT	07675	320400 369700 690100	1932970	1932970 00 1932970	471166 471166 942332	490834 499804 990638	483243 483242 966485
101 26 002090	134X188 6LT 2SFG2 .5783	2	FORD, COLIN 716 ORANGE CT RIVER VALE, NJ 716 ORANGE CT	07675	313400 283300 596700	1671357 V1	1671357 -25000 1646357	364962 364961 729923	454339 462095 916434	411590 411589 823179
101 27 002100	140X158 6.0LT 1SFG2 .5078	2	DE PAOLA, JOHN & MELANIE M. 720 ORANGE CT RIVER VALE, N J 720 ORANGE CT	07675	306100 338400 644500	1805245	1805245 00 1805245	440033 440032 880065	458401 466779 925180	451312 451311 902623
101 28 002110	106X185 6.0LT 1SFG2 .4502	2	EGAN, DENISE CILLO TRUSTEE 724 ORANGE CT RIVER VALE, NJ 724 ORANGE CT	07675	284300 259500 543800	1523184	1523184 00 1523184	371280 371279 742559	386778 393847 780625	380796 380796 761592
101 29 002120	132X318 2SFG .9636	2	FRANCISCO, JESSICA & SAUNDERS, BRIAN 695 MONTGOMERY LANE RIVER VALE, NJ 695 MONTGOMERY LANE	07675	286900 596000 882900	2473003	2473003 00 2473003	602800 602800 1205600	627963 639440 1267403	618251 618251 1236502

8609600

24115491

00

25000

24090491

11668129

12422362

12045249

Block No. Lot No. Qualification Account No.	Land Dimensions Building Description Additional Lots Acreage	Prop. Class	Owner's Name Address City State Property Location	Billing Code Zip Code	Land Improvement Exemption Net Total	2025 Property Tax Special Dist	2025 Total Tax Deduction Net Tax	Amt.Billed 2025 1st Q 2nd Q Total	2nd Half 2025 3rd Q 4th Q Total	Preliminary 2026 Tax 1st Q 2nd Q Total
101 30 002130	137X173 1SFG2 .5441	2	LUND, CARIN & OLOF 691 MONTGOMERY LA RIVER VALE, N J 691 MONTGOMERY LA	07675	306900 397700 704600	1973585	1973585 00 1973585	481066 481066 962132	501147 510306 1011453	493397 493396 986793
101 31 002140	146X167 1SFG .5597	2	DISTEFANO, ROBERT & KIM LEE 687 MONTGOMERY LN RIVER VALE, NJ 687 MONTGOMERY LA	07675	312600 324800 637400	1785357	1785357 00 1785357	435185 435185 870370	453351 461636 914987	446340 446339 892679
101 32	.5812AC .5812	15C	TOWNSHIP OF RIVER VALE 406 RIVER VALE RD RIVER VALE N.J. MONTGOMERY LANE	07675	*EXEMPT*	00	00 00 00	00 00 00	00 00 00	00 00 00
101 33 003010	145X204 1SFG2 .6791	2	ZHANG,ZI WU&EUGENE 2 ELLEN'S WAY ALPINE,NJ 632 ATHLONE TERR	07620	317200 176900 494100	1383974	1383974 00 1383974	337347 337347 674694	351429 357851 709280	345994 345993 691987
101 34 003020	131X251 5.2LT 1SFG .7548	2	DE PAOLA,MARK &VANWESTERVELT,SUSAN 636 ATHLONE TERR RIVER VALE,NJ 636 ATHLONE TERR	07675	312100 178300 490400	1373610	1373610 00 1373610	334821 334820 669641	348797 355172 703969	343403 343402 686805
101 35 003030	141X179 4.8LT 1HFFG2 .5794	2	AMITSIS, ANGELOS & ANDREAS 640 ATHLONE TERR RIVER VALE, NJ 640 ATHLONE TERR	07675	323200 125900 449100	1257929	1257929 00 1257929	306623 306623 613246	319423 325260 644683	314483 314482 628965
101 36 003040	184X148 5.2LT 1SFG1 .6252	2	YOO,ALEX & EUNWOO CHOI 648 ATHLONE TERR RIVER VALE, NJ 648 ATHLONE TERR	07675	326000 410500 736500	2062937	2062937 00 2062937	502846 502845 1005691	523836 533410 1057246	515735 515734 1031469
101 37 003050	138X140 2SFG .4435	2	DE CICCIO, BARBARA E 652 ATHLONE TERR RIVER VALE, NJ 652 ATHLONE TERR	07675	301400 561500 862900	2416983	2416983 00 2416983	589145 589145 1178290	613738 624955 1238693	604246 604246 1208492
101 38 003060	153X139 2FG3 .4882	2	BARBARITE JOSEPH & JURGENSEN SUSAN 656 ATHLONE TERR RIVER VALE, NJ 656 ATHLONE TERR	07675	304500 339900 644400	1804964	1804964 00 1804964	439964 439964 879928	458330 466706 925036	451241 451241 902482
102 1 003070	185X110 6.0LT 1SFG2 .4672	2	LUE-YEN, SHAUN & SOOMIN RYU 868 RIVERVALE RD RIVER VALE, NJ 868 RIVERVALE RD	07675	291100 203100 494200	1384254	1384254 00 1384254	337415 337415 674830	351500 357924 709424	346064 346063 692127
102 2 003080	150X120 1SFG2 .4132	2	HARTLEY, LINDA J 874 RIVERVALE RD RIVER VALE, NJ 874 RIVERVALE RD	07675	274200 154600 428800	1201069	1201069 00 1201069	292764 292763 585527	304984 310558 615542	300268 300267 600535
102 3 003090	150X120 6.0LT 1SFG2 .4132	2	MAGNOLI,ROBERT J & E.F. 880 RIVERVALE RD RIVER VALE, N.J. 880 RIVERVALE RD	07675	274200 315500 589700	1651750	1651750 -25000 1626750	396368 396368 792736	413174 420840 834014	406688 406687 813375
102 4 003100	150X120 6.0LT 1SFG2 .4132	2	SHIN, IREH MICHELLE 886 RIVERVALE ROAD RIVER VALE, NJ 886 RIVERVALE RD	07675	274200 286100 560300	1569400	1569400 00 1569400	382545 382545 765090	398513 405797 804310	392350 392350 784700
102 5 003110	180X120 6.0LT 1SFG2 .4959	2	LENTINO, FRANK & LIZABETH 894 RIVERVALE RD RIVER VALE, NJ 894 RIVERVALE RD	07675	293000 282000 575000	1610575	1610575 00 1610575	392582 392581 785163	408969 416443 825412	402644 402644 805288

7667400

21476387

00

25000

21451387

10457338

10994049

10725697

Block No. Lot No. Qualification Account No.	Land Dimensions Building Description Additional Lots Acreage	Prop. Class	Owner's Name Address City State Property Location	Billing Code Zip Code	Land Improvement Exemption Net Total	2025 Property Tax Special Dist	2025 Total Tax Deduction Net Tax	Amt.Billed 2025 1st Q 2nd Q Total	2nd Half 2025 3rd Q 4th Q Total	Preliminary 2026 Tax 1st Q 2nd Q Total
102 6 003120	250X95 6.0LT 1SF .5452	2	SIMMONDS, R BRUCE & JAMILE 900 RIVERVALE RD RIVER VALE, NJ 900 RIVERVALE RD	07675	240400 474800 715200	2003275	2003275 00 2003275	488303 488303 976606	508686 517983 1026669	500819 500819 1001638
102 7	1.2100AC 1.2100	15C	TOWNSHIP OF RIVER VALE 406 RIVER VALE RD RIVER VALE N.J. BLUE HILL RD	07675	*EXEMPT*	00	00 00 00	00 00 00	00 00 00	00 00 00
102 8 003140	225X75 2SFG1 .3874	2	TERCOVICH FRANK & CAROL A 605 BLUE HILL RD RIVER VALE, N.J. 605 BLUE HILL RD	07675	261200 192900 454100	1271934	1271934 00 1271934	310037 310037 620074	322979 328881 651860	317984 317983 635967
102 9 003150	117X205 4.8LT 1SFG .5506	2	RYAN, KENNETH & NORA 611 BLUE HILL RD RIVER VALE, N J 611 BLUE HILL RD	07675	288000 217100 505100	1414785	1414785 00 1414785	344857 344857 689714	359253 365818 725071	353697 353696 707393
102 10 004010	130X150 6.0LT 1SFG2 .4477	2	QUIROLGICO, CHARLES B & BARBARA A 617 BLUE HILL RD RIVER VALE, N J 617 BLUE HILL RD	07675	289100 156500 445600	1248126	1248126 00 1248126	304234 304233 608467	316933 322726 639659	312032 312031 624063
102 11 004020	122X150 4.8LT 1SFG2 .4201	2	MURTAGH, LAUREN 623 BLUE HILL RD RIVER VALE, NJ 623 BLUE HILL RD	07675	289100 166000 455100	1274735	1274735 00 1274735	310720 310719 621439	323690 329606 653296	318684 318684 637368
102 12 004030	.87 ACRES 1SFG2 .8700	2	TELLER LANE LLC PO BOX 31 PARK RIDGE, NJ 881 TELLER LA	07656	365400 164500 529900	1484250	1484250 00 1484250	361790 361789 723579	376891 383780 760671	371063 371062 742125
102 13 004040	150X125 6.0LT 1SFG2 .4304	2	ARLORO, VINCENT & DONNA 879 TELLER AVE RIVER VALE, NJ 879 TELLER LA	07675	291500 324300 615800	1724856	1724856 00 1724856	420438 420437 840875	437988 445993 883981	431214 431214 862428
102 14 004050	140X125 5.6LT 1SFG2 .4017	2	DALEY, BRIAN J & LINDA 873 TELLER LANE RIVER VALE, NJ 873 TELLER LANE	07675	299800 195300 495100	1386775	1386775 00 1386775	338030 338029 676059	352140 358576 710716	346694 346694 693388
102 15 004060	132X135 5.4LT 1SFG2 .4091	2	WITT, PETER J & KERRY M 867 TELLER LANE RIVER VALE, NJ 867 TELLER LA	07675	297200 462600 759800	2128200	2128200 00 2128200	518754 518753 1037507	540408 550285 1090693	532050 532050 1064100
102 16	.1687AC .1687	15C	TOWNSHIP OF RIVER VALE 406 RIVER VALE RD. RIVER VALE N.J. TELLER LANE	07675	*EXEMPT*	00	00 00 00	00 00 00	00 00 00	00 00 00
103 1 004080	120X150 5.0LT 1SFG .4132	2	HARTNETT, MEGHAN 632 DORISKILL CT RIVER VALE, NJ 632 DORISKILL CT	07675	290000 163000 453000	1268853	1268853 00 1268853	309286 309286 618572	322196 328085 650281	317214 317213 634427
103 2 004090	110X154 3.3LT 1SFG .3889	2	INDIVERI, PETER A. & MARY A. 636 DORISKILL CT RIVER VALE, N J 636 DORISKILL CT	07675	282500 242000 524500	1469125	1469125 00 1469125	358103 358102 716205	373051 379869 752920	367282 367281 734563
103 3 004100	115X181 5.0LT 1SFG .4778	2	DI RADO FAUSTO B & DEBRA ANN 640 DORISKILL CT RIVER VALE, N J 640 DORISKILL CT	07675	291400 356000 647400	1813367	1813367 00 1813367	442013 442012 884025	460463 468879 929342	453342 453342 906684

6600600

18488281

00

00

18488281

9013122

9475159

9244144

Block No. Lot No. Qualification Account No.	Land Dimensions Building Description Additional Lots Acreage	Prop. Class	Owner's Name Address City State Property Location	Billing Code Zip Code	Land Improvement Exemption Net Total	2025 Property Tax Special Dist	2025 Total Tax Deduction Net Tax	Amt.Billed 2025 1st Q 2nd Q Total	2nd Half 2025 3rd Q 4th Q Total	Preliminary 2026 Tax 1st Q 2nd Q Total
103 4 004110	120X214 5.0LT 1SFG .5895	2	ROMANO, CAMILLO & JENNIFER 644 DORISKILL CT RIVER VALE, NJ 644 DORISKILL CT	00672 07675	299000 141500 440500	1233841	1233841 00 1233841	300752 300751 601503	313306 319032 632338	308461 308460 616921
103 5 004120	114X225 1SFG2 .5888	2	ROMANO, LOUIS JR 648 DORISKILL CT RIVER VALE, NJ 648 DORISKILL CT	07675	294100 515100 809200	2266569	2266569 00 2266569	552482 552481 1104963	575544 586062 1161606	566643 566642 1133285
103 6 004130	115X242 2SFG .6389	2	WILSON, PETER C. & LAURA L. 652 DORISKILL CT. RIVER VALE, NJ 652 DORISKILL CT	07675	294900 365200 660100	1848940	1848940 00 1848940	450684 450683 901367	469496 478077 947573	462235 462235 924470
103 7 004140	127X188 5.2LT 1SFG .5481	2	FRIEDMAN, KENNETH B & SANDRA J 672 BLUE HILL RD RIVER VALE, NJ 672 BLUE HILL RD	00660 07675	293100 169300 462400	1295182	1295182 00 1295182	315704 315703 631407	328882 334893 663775	323796 323795 647591
103 8 004150	150X186 6.0LT 1SFG2 .6405	2	GIANNOTTI, MATTHEW S KANTOR & ADRIENN 676 BLUE HILL RD RIVER VALE, NJ 676 BLUE HILL RD	07675	319600 257800 577400	1617297	1617297 00 1617297	389646 389645 779291	415250 422756 838006	404325 404324 808649
103 9 005010	150X150 1SFG .5165	2	D'EREDITA, JOHN & JESSICA 659 ATHLONE TERRACE RIVER VALE, NJ 659 ATHLONE TERR	00660 07675	311400 236400 547800	1534388	1534388 00 1534388	374011 374010 748021	389623 396744 786367	383597 383597 767194
103 10 005020	150X150 6.0LT 1SFG .5165	2	TOBIN, JOHN J & MARY ELLEN 655 ATHLONE TERR RIVER VALE, N J 655 ATHLONE TERR	07675	311400 245200 556600	1559037	1559037 00 1559037	380019 380019 760038	395882 403117 798999	389760 389759 779519
103 11 005030	150X150 6.0LT 1SFG .5165	2	KIM, BYUNG CHUL 651 ATHLONE TERRACE RIVER VALE, NJ 651 ATHLONE TERR	00672 07675	311400 202900 514300	1440554	1440554 00 1440554	351139 351138 702277	365796 372481 738277	360139 360138 720277
103 12 005040	150X150 6.0LT 1SFG .5165	2	ZAWITKOWSKI, DAVID M & JASON R 647 ATHLONE TERR RIVER VALE, NJ 647 ATHLONE TERR	07675	311400 175500 486900	1363807	1363807 00 1363807	332431 332431 664862	346308 352637 698945	340952 340952 681904
103 13 005050	140X150 5.2LT 1SFG .4821	2	MULHOLLAND, ANTHONY JR.; ET AL 643 ATHLONE TERRACE RIVE VALE, NJ 643 ATHLONE TERR	00672 07675	304000 194200 498200	1395458	1395458 00 1395458	340146 340146 680292	354345 360821 715166	348865 348864 697729
103 14 005060	139X149 2FG2 .4755	2	MARATEA, TARA 671 MONTGOMERY LANE RIVER VALE, NJ 671 MONTGOMERY LA	00660 07675	302500 261300 563800	1579204	1579204 00 1579204	384935 384934 769869	401003 408332 809335	394801 394801 789602
104 1 005070	113X184 1SFG2 .4773	2	WASHINGTON, SABRINA 620 BIRCH AVE RIVER VALE, NJ 620 BIRCH AVE	00660 07675	260900 179800 440700	1234401	1234401 00 1234401	300888 300888 601776	313448 319177 632625	308601 308600 617201
104 2 005080	128X175 6.3LT 1SFG2 .5142	2	FRIEDMAN, PHILIP & DALE 624 BIRCH AVE RIVER VALE N.J. 624 BIRCH AVE	07675	288200 328900 617100	1728497	1728497 00 1728497	421325 421325 842650	438913 446934 885847	432125 432124 864249
104 3 005090	135X155 5.2LT 1SFG2 .4804	2	LATTERI, SHARON 628 BIRCH AVE RIVER VALE, NJ 628 BIRCH AVE	07675	301300 237600 538900	1509459	1509459 00 1509459	367934 367934 735868	383293 390298 773591	377365 377365 754730

7713900

21606634

00

00

21606634

10524184

11082450

10803321

Block No. Lot No. Qualification Account No.	Land Dimensions Building Description Additional Lots Acreage	Prop. Class	Owner's Name Address City State Property Location	Billing Code Zip Code	Land Improvement Exemption Net Total	2025 Property Tax Special Dist	2025 Total Tax Deduction Net Tax	Amt.Billed 2025 1st Q 2nd Q Total	2nd Half 2025 3rd Q 4th Q Total	Preliminary 2026 Tax 1st Q 2nd Q Total
104 4 005100	173X124 2SFG2 .4925	2	LEE, CHRISTOPHER C & LIM, HYUN-A 632 BIRCH AVE RIVER VALE, NJ 632 BIRCH AVE	00660 07675	323500 185000 508500	1424309	1424309 00	347179 347178	361671 368281	356078 356077
104 5 005110	180X170 1SFG .7025	2	BAI, MARK & NINA 636 BIRCH AVE RIVER VALE, NJ 636 BIRCH AVE	07675	307800 292600 600400	1681720	1681720 00	409923 409923	427035 434839	420430 420430
104 6 005120	113X218 1SFG .5655	2	LAMERE, DOUGLAS & CORTNIE 619 DORISKILL COURT RIVER VALE, NJ 619 DORISKILL CT	07675	293200 332400 625600	1752306	1752306 00	418116 418116	453971 462103	438077 438076
104 7 000000	.1804AC .1804	15C	TOWNSHIP OF RIVER VALE 406 RIVER VALE RD RIVER VALE, N J DORISKILL CT	07675	*EXEMPT*	00	00 00 00	00 00 00	00 00 00	00 00 00
104 8 005140	100X204 4.3LT 1SFG .4683	2	SELVAGGIO, ANTHONY & JOYCE 27 MADISON AVENUE PARAMUS, NJ 623 DORISKILL CT	07652	282500 176400 458900	1285379	1285379 00	313314 313314	326393 332358	321345 321345
104 9 005150	104X177 4.3LT 1SFG .4226	2	KOSHY, SAKHY & SHEBA 627 DORISKILL CT RIVER VALE, NJ 627 DORISKILL CT	00672 07675	281900 152500 434400	1216754	1216754 00	296587 296586	308967 314614	304189 304188
104 10 006010	155X135 5.4LT 1SFG .4804	2	ASHRAFI, JERRY & LAUREN 631 DORISKILL CT RIVER VALE, NJ 631 DORISKILL CT	07675	312000 443200 755200	2115315	2115315 00	515613 515613	537136 546953	528829 528829
105 1 006020	130X150 2FG .4477	2	PHANTHAPIRAT, ORPHAN 624 LONG HILL RD RIVER VALE, NJ 624 LONG HILL RD	07675	297500 176500 474000	1327674	1327674 00	323624 323623	337133 343294	331919 331918
105 2 006030	130X150 5.2LT 1SFG2 .4477	2	DEVITT, KYLE & STEPHANIE 628 LONG HILL RD RIVER VALE, NJ 628 LONG HILL RD	07675	297500 248900 546400	1530466	1530466 00	373055 373054	388627 395730	382617 382616
105 3 006040	130X150 1SFG2 .4477	2	PASSAFARO, MARIA 632 LONG HILL RD RIVER VALE, NJ 632 LONG HILL RD	00660 07675	297500 177200 474700	1329635	1329635 00	324102 324101	337631 343801	332409 332409
105 4 006050	130X150 1SFG2 .4477	2	MULCARE, KEITH & JANICE 636 LONG HILL RD RIVER VALE, NJ 636 LONG HILL RD	07675	297500 167400 464900	1302185	1302185 00	317411 317410	330660 336704	325547 325546
105 5 006060	129X150 5.0LT 1SFG2 .4442	2	IYEKI, GOICHI- IKEDA, & TEHRE- IKEDA 644 LONG HILL RD RIVER VALE, N J 644 LONG HILL RD	07675	304400 297600 602000	1686202	1686202 00	411016 411015	428173 435998	421551 421550
105 6 006070	142X150 2FG2 .4890	2	GARRETT, EDWARD M & ANNEMARIE 620 MAPLE ST RIVER VALE, NJ 620 MAPLE ST	00045 07675	299000 255200 554200	1552314	1552314 00	378380 378380	394175 401379	388079 388078
105 7 000000	121X150 5.0LT 1SFG2 .4167	2	HANSEN, LAWRENCE T & MARIE E 627 BIRCH AVE RIVER VALE N. J. 627 BIRCH AVE	07675	290800 166000 456800	1279497	1279497 00	311881 311880	324899 330837	319875 319874

6956000

19483756

00

00

19483756

9480394

10003362

9741881

Block No. Lot No. Qualification Account No.	Land Dimensions Building Description Additional Lots Acreage	Prop. Class	Owner's Name Address City State Property Location	Billing Code Zip Code	Land Improvement Exemption Net Total	2025 Property Tax Special Dist	2025 Total Tax Deduction Net Tax	Amt.Billed 2025 1st Q 2nd Q Total	2nd Half 2025 3rd Q 4th Q Total	Preliminary 2026 Tax 1st Q 2nd Q Total
105 8 006090	121X150 5.0LT 1SFG2 .4167	2	PIOTROWSKI, AGNIESZKA & TOMASZ 631 BIRCH AVE RIVER VALE, NJ 631 BIRCH AVE	07675	290800 457400 748200	2095708	2095708 00	510834 510833	532158 541883	523927 523927 1047854
105 9 006100	121X150 1SFG2 .4167	2	GILLMAN, SEAN M & ASHLEY E 635 BIRCH AVE RIVER VALE, NJ 635 BIRCH AVE	07675	290800 257000 547800	1534388	1534388 00	374011 374010	389623 396744	383597 383597 767194
105 10 006110	121X150 1SFG2 .4167	2	PATHAK, SONAL 639 BIRCH AVE RIVER VALE, NJ 639 BIRCH AVE	07675 00660	290800 244400 535200	1499095	1499095 00	365408 365408	380661 387618	374774 374774 749548
105 11 006120	137X150 1SFG2 .4718	2	MELIUS, PHILIP C. & JANETTE L. 652 LONG HILL RD. RIVER VALE, NJ 652 LONG HILL RD	07675	302800 171900 474700	1329635	1329635 00	324102 324101	337631 343801	332409 332409 664818
106 1 006130	130X150 4.8LT 1SFG2 .4477	2	NACINOVICH, RAOUL & LOIS 624 BLUE HILL RD RIVERVALE, N.J. 624 BLUE HILL RD	07675 00660	298300 207600 505900	1417026	1417026 00	345404 345403	359821 366398	354257 354256 708513
106 2 006140	110X150 4.2LT 1SFG .3788	2	FRANCO, CLAUDIO & FIGINI, VALENTINA 628 BLUE HILL RD RIVER VALE, NJ 628 BLUE HILL RD	07675	282500 217800 500300	1401340	1401340 00	341580 341580	355838 362342	350335 350335 700670
106 3 006150	110X150 2SFR 2G .3788	2	632 BLUE HILL LLC 632 BLUE HILL RD RIVER VALE, NJ 632 BLUE HILL RD	07675	282500 523000 805500	2256206	2256206 00	549956 549955	572912 583383	564052 564051 1128103
106 4 007010	110X151 2FG1 .3813	2	KLEIN, ANDREW & SUSILOWATI 636 BLUE HILL RD RIVER VALE, NJ 636 BLUE HILL RD	07675	282500 169600 452100	1266332	1266332 00	304712 304711	325516 331393	316583 316583 633166
106 5 007020	110X159 4.4LT 1SFG .4015	2	MAIO, PIETRO & PANAGIOTA 640 BLUE HILL RD RIVER VALE, NJ 640 BLUE HILL RD	07675 00114	283300 175400 458700	1284819	1284819 00	313178 313177	326251 332213	321205 321205 642410
106 6 007030	114X176 5.0LT 1SFG .4606	2	REISSNER, GEORGE R & B M 644 BLUE HILL RD RIVER VALE N.J. 644 BLUE HILL RD	07675	289800 314400 604200	1692364	1692364 00	412518 412517	429738 437591	423091 423091 846182
106 7 007040	128X190 1SFG .5583	2	OTTO, JULIE E 652 BLUE HILL ROAD RIVER VALE, NJ 652 BLUE HILL RD	07675	303700 143700 447400	1253167	1253167 00	305463 305462	318213 324029	313292 313292 626584
106 8 007050	112X194 4.4LT 1SFG .4988	2	GUERTIN, MATTHEW A & DANIELLE N 656 BLUE HILL RD RIVER VALE, NJ 656 BLUE HILL RD	07675	290700 166500 457200	1280617	1280617 00	312154 312153	325184 331126	320155 320154 640309
106 9 007060	112X194 1SFG .4988	2	LOMBARDI, STEVEN 660 BLUE HILL RD RIVER VALE, NJ 660 BLUE HILL RD	07675	290700 194500 485200	1359045	1359045 00	331271 331270	345099 351405	339762 339761 679523
106 10 007070	160X194 6.2LT 1SFG .7126	2	KABOBIAN, RICHARD J & LOREN M 664 BLUE HILL RD RIVER VALE, NJ 664 BLUE HILL RD	07675 00672	328800 475800 804600	2253685	2253685 00	549341 549341	572272 582731	563422 563421 1126843

7827000

21923427

00

00

21923427

10679853

11243574

10961717

Block No. Lot No. Qualification Account No.	Land Dimensions Building Description Additional Lots Acreage	Prop. Class	Owner's Name Address City State Property Location	Billing Code Zip Code	Land Improvement Exemption Net Total	2025 Property Tax Special Dist	2025 Total Tax Deduction Net Tax	Amt.Billed 2025 1st Q 2nd Q Total	2nd Half 2025 3rd Q 4th Q Total	Preliminary 2026 Tax 1st Q 2nd Q Total
106 11 007080	132X150 2FG1 .4545	2	LALLIER, RYAN & FRANCIN, CHRISTINA 623 LONG HILL RD RIVER VALE, NJ 623 LONG HILL RD	07675	292300 167700 460000	1288460	1288460 00 1288460	314065 314065 628130	327175 333155 660330	322115 322115 644230
106 12 007090	130X150 1SFG2 .4477	2	JURIK, KEVIN & MEGAN 627 LONG HILL RD RIVER VALE, NJ 627 LONG HILL RD	00672 07675	297500 261900 559400	1566879	1566879 00 1566879	381931 381930 763861	397873 405145 803018	391720 391720 783440
106 13 007100	130X150 5.2LT 1SFG2 .4477	2	VOLPE, ROBERT & TRACIE 631 LONG HILL RD RIVER VALE, NJ 631 LONG HILL RD	00660 07675	297500 341500 639000	1789839	1789839 00 1789839	436278 436277 872555	454489 462795 917284	447460 447460 894920
106 14 007110	125X150 5.0LT 1SFG2 .4304	2	SHEEHAN, ROBERT & JOANNE 635 LONG HILL RD RIVER VALE, NJ 635 LONG HILL RD	00660 07675	293800 273000 566800	1587607	1587607 00 1587607	386983 386983 773966	403136 410505 813641	396902 396902 793804
106 15 007120	133X150 1SFG2 .4580	2	DIFEO, LINO 639 LONG HILL RD RIVER VALE, NJ 639 LONG HILL RD	07675	318900 271800 590700	1654551	1654551 00 1654551	403301 403300 806601	420136 427814 847950	413638 413638 827276
106 16 007130	133X180 4.3LT ADDITION .5496	2	NOWAK REINHARD & MARTINA 20 SPEAR ROAD RAMSEY, NJ 643 LONG HILL RD	07446	322000 347200 669200	1874429	1874429 00 1874429	456897 456896 913793	475969 484667 960636	468608 468607 937215
106 17 007140	100X166 4.0LT 1SFG .3811	2	NOWAK, REINER 20 SPEAR ROAD RAMSEY, NJ 651 LONG HILL RD	07446	277300 215400 492700	1380053	1380053 00 1380053	336391 336391 672782	350433 356838 707271	345014 345013 690027
106 18 007150	141X166 1SFG .5373	2	BONANOS, MICHAEL G. & LAURA J. 655 LONG HILL RD. RIVER VALE, NJ 655 LONG HILL RD	00660 07675	303500 264500 568000	1590968	1590968 00 1590968	387802 387802 775604	403990 411374 815364	397742 397742 795484
107 1 008010	.59 ACRES 1SFG2 .5900	2	DE STEFAN, DWIGHT & ANESKO, KATHLEEN M 619 MAPLE ST RIVER VALE, NJ 619 MAPLE ST	07675	296500 366000 662500	1855663 V1	1855663 -25000 1830663	446072 446072 892144	464953 473566 938519	457666 457666 915332
107 2 008020	105X210 4.3LT 1SFG .5062	2	BEYER NORBERT & ANTOINETTE 623 MAPLE ST RIVER VALE, N J 623 MAPLE ST	07675	286600 184200 470800	1318711	1318711 00 1318711	321439 321439 642878	334856 340977 675833	329678 329678 659356
107 3 008030	105X210 4.3LT 1SFG .5062	2	LADEN JEFFREY S & JOAN L 627 MAPLE ST RIVER VALE, N J 627 MAPLE ST	07675	286600 157700 444300	1244484	1244484 00 1244484	303346 303346 606692	316008 321784 637792	311121 311121 622242
107 4 008040	105X210 4.3LT 1SFG .5062	2	BALIAN, MARK & ADRIANA 631 MAPLE ST RIVER VALE, NJ 631 MAPLE ST	00660 07675	286600 357700 644300	1804684	1804684 00 1804684	439896 439896 879792	458258 466634 924892	451171 451171 902342
107 5 008050	105X210 4.3LT 1SFG .5062	2	MARTIN, ANGELO & CARMEN 635 MAPLE ST RIVER VALE, NJ 635 MAPLE ST	07675	286600 185800 472400	1323192	1323192 00 1323192	322531 322531 645062	335995 342135 678130	330798 330798 661596
107 6 008060	123X210 1SFG .5930	2	ORTIZ, RAFAEL & IBELICE 616 BLUE HILL RD RIVER VALE, N J 616 BLUE HILL RD	07675	307300 177300 484600	1357365	1357365 00 1357365	330861 330861 661722	344672 350971 695643	339342 339341 678683

7724700

21636885

00

25000

21611885

10535582

11076303

10805947

Block No. Lot No. Qualification Account No.	Land Dimensions Building Description Additional Lots Acreage	Prop. Class	Owner's Name Address City State Property Location	Billing Code Zip Code	Land Improvement Exemption Net Total	2025 Property Tax Special Dist	2025 Total Tax Deduction Net Tax	Amt.Billed 2025 1st Q 2nd Q Total	2nd Half 2025 3rd Q 4th Q Total	Preliminary 2026 Tax 1st Q 2nd Q Total
107 7 008070	162X478 5.2LT 1SFG2 1.7777	2	ENG, YUE MON & VANDY 608 BLUE HILL RD RIVER VALE, NJ 608 BLUE HILL RD	07675	318600 331400 650000	1820650	1820650 00 1820650	443788 443787 887575	462313 470762 933075	455163 455162 910325
107 8 008080	183X281 1FG2 9 1.1805	2	ANTHONY JR VERLEY & DONNETT LV TR 600 BLUE HILL RD RIVER VALE, NJ 600 BLUE HILL RD	07675	304200 388600 692800	1940533	1940533 00 1940533	473010 473009 946019	492754 501760 994514	485134 485133 970267
107 10 008090	37X128 2LT .1087	1	JOJOC,NEMAMJA & ZINK, MICHELLE ANNA 5 ANTRIM RD MONTVALE, NJ 605 ANTRIM RD	00660 07645	10800 0 10800	30251	30251 00 30251	7374 7374 14748	7681 7822 15503	7563 7563 15126
107 11 008100	128X150 5.0LT 1SFG2 .4408	2	NOONAN, LORRAINE 607 ANTRIM RD RIVER VALE, N.J. 607 ANTRIM RD	07675	286900 258700 545600	1528226	1528226 V1 -25000 1503226	366259 366258 732517	381808 388901 770709	375807 375806 751613
107 12 008110	130X150 1SFG S L MERAINER - .4477	15F LR	SCHOLTES, DONALD VINCENT & ARLENE 611 ANTRIM RD RIVER VALE, NJ 611 ANTRIM RD	07675	*EXEMPT*	00	00 00 00	00 00 00	00 00 00	00 00 00
107 13 008120	130X150 5.0LT 1SFG .4477	2	PARVULESCU, ADRIAN & MAGDALENA 615 ANTRIM RD. RIVER VALE, NJ 615 ANTRIM RD	07675	297500 208400 505900	1417026	1417026 00 1417026	345404 345403 690807	359821 366398 726219	354257 354256 708513
107 14 008130	130X150 1SFG .4477	2	PROVINI RICHARD & PATRICIA 619 ANTRIM RD RIVER VALE NJ 619 ANTRIM RD	07675	297500 177400 474900	1330195	1330195 00 1330195	324238 324238 648476	337773 343946 681719	332549 332549 665098
107 15 008140	130X150 5.0LT 1SFG2 .4477	2	HRONCICH, JOHN & ROSE 623 ANTRIM RD RIVER VALE, NJ 623 ANTRIM RD	00660 07675	297500 344100 641600	1797122	1797122 00 1797122	438053 438052 876105	456338 464679 921017	449281 449280 898561
107 16 008150	160X150 6.0LT 1SFG2 .5510	2	CAUFIELD, JAMES R& HELENE K 627 ANTRIM RD RIVER VALE, NJ 627 ANTRIM RD	00597 07675	314800 166600 481400	1348401	1348401 00 1348401	328676 328676 657352	342396 348653 691049	337101 337100 674201
108 1 009010	150X150 6.0LT 1SFG .5165	2	MC RAE, BRIAN & ANA 624 DORISKILL CT. RIVER VALE, NJ 624 DORISKILL CT	07675	296900 168400 465300	1303305	1303305 00 1303305	317684 317683 635367	330945 336993 667938	325827 325826 651653
108 1.01 000000	.3443AC .3443	15C	TOWNSHIP OF RIVER VALE 406 RIVER VALE RD. RIVER VALE, N J DORISKILL CT	07675	*EXEMPT*	00	00 00 00	00 00 00	00 00 00	00 00 00
108 2 009030	110X150 4.3LT 1SFG .3788	2	KEENAN, THOMAS M & ALEXA 628 DORISKILL CT RIVER VALE, NJ 628 DORISKILL CT	07675	282500 159900 442400	1239162	1239162 00 1239162	302049 302048 604097	314657 320408 635065	309791 309790 619581
108 3 009040	165X194 5.0LT 1SFG .7348	2	DIDONATO,JOSEPH A & MAUREEN 672 MONTGOMERY LANE RIVER VALE, N.J. 672 MONTGOMERY LANE	07675	288000 218400 506400	1418426	1418426 00 1418426	345745 345744 691489	360177 366760 726937	354607 354606 709213
108 4	1.1019AC 1.1019	15C	TOWNSHIP OF RIVER VALE 406 RIVER VALE RD RIVER VALE N.J. MONTGOMERY LANE	07675	*EXEMPT*	00	00 00 00	00 00 00	00 00 00	00 00 00

5417100

15173297

00

25000

15148297

7384552

7763745

7574151

Block No. Lot No. Qualification Account No.	Land Dimensions Building Description Additional Lots Acreage	Prop. Class	Owner's Name Address City State Property Location	Billing Code Zip Code	Land Improvement Exemption Net Total	2025 Property Tax Special Dist	2025 Total Tax Deduction Net Tax	Amt.Billed 2025 1st Q 2nd Q Total	2nd Half 2025 3rd Q 4th Q Total	Preliminary 2026 Tax 1st Q 2nd Q Total
108 5 009060	100X195 1SFG .4477	2	ABRAMSON, FARA & GRIMA, PAUL 679 COBH RD RIVER VALE, NJ 679 COBH RD	00672 07675	298100 251400 549500	1539150	1539150 00 1539150	375172 375171 750343	390832 397975 788807	384788 384787 769575
108 6 009075	120X195 1SFG .5372	2	BISCAMP, ANDREW & COUGHLIN, KAREN 675 COBH RD RIVER VALE, NJ 675 COBH RD	07675	268300 145300 413600	1158494	1158494 00 1158494	282386 282385 564771	294173 299550 593723	289624 289623 579247
108 7 009080	120X195 2F .5372	2	BIONDI, DANIEL J & GABRIELLE C 671 COBH RD RIVER VALE, NJ 671 COBH RD	07675	298100 267100 565200	1583125	1583125 00 1583125	385891 385890 771781	401999 409345 811344	395782 395781 791563
108 8 009090	124X195 5.0LT 1SFG2 .5551	2	VICCHIO, NICOLAS & SUSAN M 667 COBH RD RIVER VALE, NJ 667 COBH RD	00660 07675	301400 311300 612700	1716173	1716173 00 1716173	418321 418321 836642	435783 443748 879531	429044 429043 858087
108 9 009100	120X192 1SFG2 .5289	2	NAPOLI, LOUISE 663 COBH RD RIVER VALE, NJ 663 COBH RD	00672 07675	297600 374400 672000	1882272	1882272 00 1882272	458808 458808 917616	477960 486696 964656	470568 470568 941136
108 10 009110	120X195 2SFG2 .5372	2	RING, BRANDON & JENNIFER FUCCI 659 COBH RD RIVER VALE, NJ 659 COBH RD	07675	298100 269700 567800	1590408	1590408 00 1590408	387666 387665 775331	403848 411229 815077	397602 397602 795204
108 11 009120	120X195 5.0LT 1SFG .5372	2	THE COTTER TRUST (ET ALS) ARET 655 COBH RD RIVER VALE, NJ 655 COBH RD	07675	298100 204300 502400	1407222	1407222 00 1407222	343014 343013 686027	357332 363863 721195	351806 351805 703611
108 12 009130	120X195 1SFG .5372	2	DIMITRY, EHREN & LORI A 651 COBH RD RIVER VALE, NJ 651 COBH RD	07675	298100 296600 594700	1665755	1665755 00 1665755	406032 406031 812063	422981 430711 853692	416439 416439 832878
108 13 009140	120X195 5.0LT 1SFG2 .5372	2	RAMSAY, JOHN L & JANE 649 ANTRIM RD RIVER VALE, NJ 649 ANTRIM RD	07675	298100 252300 550400	1541670	1541670 00 1541670	375786 375785 751571	391472 398627 790099	385418 385417 770835
108 14	1.2989AC 1.2989	15C	TOWNSHIP OF RIVER VALE 406 RIVERVALE RD RIVER VALE N.J. ANTRIM RD	07675	*EXEMPT*	00	00 00 00	00 00 00	00 00 00	00 00 00
108 15 010010	127X159 1SFG2 .4636	2	LUNDE, THORBJORN & WENCKE 641 ANTRIM RD RIVER VALE, N J 641 ANTRIM RD	07675	266600 167500 434100	1215914	1215914 00 1215914	296382 296382 592764	308754 314396 623150	303979 303978 607957
108 16 010020	121X328 7.0LT 1SFG .9111	2	LEVITSKY, ADAM & SU, YUE 616 BIRCH AVE RIVER VALE, NJ 616 BIRCH AVE	07675	308900 148500 457400	1281177	1281177 00 1281177	312290 312290 624580	325326 331271 656597	320295 320294 640589
109 1 010030	125X172 1SFG .4936	2	MICHALEK, JUSTIN & ANNMARIE 680 COBH RD RIVER VALE, NJ 680 COBH RD	85370 07675	297500 171900 469400	1314789	1314789 00 1314789	320483 320483 640966	333861 339962 673823	328698 328697 657395
109 2 010040	120X173 2SFG .4766	2	GORLIN, ELLIOT & MARILYN 676 COBH RD RIVER VALE, NJ 676 COBH RD	07675	293600 273200 566800	1587607	1587607 00 1587607	386983 386983 773966	403136 410505 813641	396902 396902 793804

6956000

19483756

00

00

19483756

9498421

9985335

9741881

Block No. Lot No. Qualification Account No.	Land Dimensions Building Description Additional Lots Acreage	Prop. Class	Owner's Name Address City State Property Location	Billing Code Zip Code	Land Improvement Exemption Net Total	2025 Property Tax Special Dist	2025 Total Tax Deduction Net Tax	Amt.Billed 2025 1st Q 2nd Q Total	2nd Half 2025 3rd Q 4th Q Total	Preliminary 2026 Tax 1st Q 2nd Q Total
109 3 010050	120X174 4.8LT 1SFG2 .4793	2	MANENTE, MICHAEL P & IANNELLO, JENNIFER 672 COBH RD RIVER VALE, NJ 672 COBH RD	07675	293600 245600 539200	1510299	1510299 00 1510299	368139 368139 736278	383506 390515 774021	377575 377575 755150
109 4 010060	120X175 4.8LT 1SFG .4821	2	FOLKERS, ERIC & JOANNE M 668 COBH RD RIVER VALE, NJ 668 COBH RD	07675	293600 398100 691700	1937452	1937452 00 1937452	472259 472258 944517	491972 500963 992935	484363 484363 968726
109 5 010070	120X176 4.8LT 1SFG .4848	2	DEARAUJO, MATTHEW & CHRISTIE 664 COBH RD RIVER VALE, NJ 664 COBH RD	07675	294500 260300 554800	1553995	1553995 00 1553995	378790 378790 757580	394601 401814 796415	388499 388499 776998
109 6 010080	120X176 2SFG .4848	2	O'FLAHERTY, DENNIS A & J.K. PETTY 660 COBH RD RIVER VALE, N J 660 COBH RD	07675	294500 248500 543000	1520943	1520943 00 1520943	370734 370733 741467	386209 393267 779476	380236 380236 760472
109 7 010090	120X177 4.8LT 1SFG .4876	2	KOZINN, DAVID B. & SHARON O. 656 COBH RD RIVER VALE, NJ 656 COBH RD	07675	298500 340000 638500	1788439	1788439 00 1788439	435936 435936 871872	454133 462434 916567	447110 447110 894220
110 1 010100	145X178 1SFG .5925	2	GAMBINO, ANDREW & KATHLEEN 650 COBH RD RIVER VALE, NJ 650 COBH RD	07675	298500 406400 704900	1974425	1974425 00 1974425	481271 481270 962541	501360 510524 1011884	493607 493606 987213
110 2 010110	120X180 4.8LT 1SFG2 .4959	2	GORDON, SCOTT TAYLOR & AHINOA 646 COBH RD RIVER VALE, NJ 646 COBH RD	07675	294500 283700 578200	1619538	1619538 00 1619538	394766 394766 789532	411245 418761 830006	404885 404884 809769
110 3 010120	120X181 2SFG .4986	2	HERRMANS, SCOTT H & MICHELLE E 642 COBH RD RIVER VALE, NJ 642 COBH RD	07675	295400 368100 663500	1858464	1858464 00 1858464	453005 453005 906010	471914 480540 952454	464616 464616 929232
110 4 010130	120X182 4.8LT 1SFG .5014	2	TRIDENTE, IRENE 638 COBH RD. RIVER VALE, NJ 638 COBH RD	07675	295400 315600 611000	1711411	1711411 00 1711411	417161 417160 834321	434574 442516 877090	427853 427853 855706
110 5 010140	120X183 4.8LT 2SFG .5041	2	BANDAZIAN, MICHAEL 634 COBH RD. RIVER VALE, NJ 634 COBH RD	07675	295400 270000 565400	1583685	1583685 00 1583685	386027 386027 772054	402141 409490 811631	395922 395921 791843
110 6 010150	120X184 4.8LT 1SFG .5069	2	VOLPE, JOHN T & THERESA 630 COBH RD RIVER VALE, NJ 630 COBH RD	00660 07675	295400 406000 701400	1964621	1964621 00 1964621	478881 478881 957762	498871 507988 1006859	491156 491155 982311
110 7 011010	121X186 2SFG .5167	2	KONDRATOWICZ, KONRAD E & SVETLANA 626 COBH RD RIVER VALE, NJ 626 COBH RD	00660 07675	297900 226700 524600	1469405	1469405 00 1469405	358171 358171 716342	373122 379941 753063	367352 367351 734703
110 8 011020	124X200 1SFG .5693	2	CARTER, ETHAN J & LINDSAY 622 COBH RD RIVER VALE, NJ 622 COBH RD	00660 07675	300700 214200 514900	1442235	1442235 00 1442235	351548 351548 703096	366223 372916 739139	360559 360559 721118
110 9 011030	125X235 5.8LT 1SFG2 .6744	2	HERNANDEZ, ROMER & KATIA M 618 COBH RD RIVER VALE, NJ 618 COBH RD	00045 07675	306400 276600 583000	1632983	1632983 00 1632983	398044 398043 796087	414659 422237 836896	408246 408246 816492

8414100

23567895

00

00

23567895

11489459

12078436

11783953

Block No. Lot No. Qualification Account No.	Land Dimensions Building Description Additional Lots Acreage	Prop. Class	Owner's Name Address City State Property Location	Billing Code Zip Code	Land Improvement Exemption Net Total	2025 Property Tax Special Dist	2025 Total Tax Deduction Net Tax	Amt.Billed 2025 1st Q 2nd Q Total	2nd Half 2025 3rd Q 4th Q Total	Preliminary 2026 Tax 1st Q 2nd Q Total
110 10 011040	153X150 5.2LT 1SFG .5269	2	DALTON, JAMES J & KATE E 695 WICKLOW WAY RIVER VALE, NJ 695 WICKLOW WAY	00672 07675	307300 348200 655500	1836056	1836056 00 1836056	447338 447338 894676	466429 474951 941380	459014 459014 918028
110 11 011050	150X156 5.2LT 1SFG2 .5372	2	GRIER, RUSSELL J 691 WICKLOW WAY RIVER VALE, NJ 691 WICKLOW WAY	00672 07675	306900 244300 551200	1543911	1543911 00 1543911	376332 376332 752664	392041 399206 791247	385978 385978 771956
111 1 011060	120X195 2FG1 .5372	2	WHITE, ARTHUR W & JULIE A 641 COBH RD RIVER VALE, NJ 641 COBH RD	07675	298100 268700 566800	1587607	1587607 00 1587607	386983 386983 773966	403136 410505 813641	396902 396902 793804
111 2 011070	120X195 1SFG .5372	2	AMMERMAN HERBERT & BABETTE 637 COBH RD RIVER VALE, N J 637 COBH RD	00660 07675	298100 292400 590500	1653991	1653991 00 1653991	403164 403164 806328	419993 427670 847663	413498 413498 826996
111 3 011080	120X195 1SFG2 .5372	2	RIELLO, JOHN A JR 633 COBH RD RIVER VALE, NJ 633 COBH RD	00660 07675	298100 160900 459000	1285659	1285659 00 1285659	313383 313382 626765	326464 332430 658894	321415 321415 642830
111 4 011090	120X195 1SFG2 .5372	2	CULLEN, JOSEPH 629 COBH RD RIVER VALE, NJ 629 COBH RD	07675	298100 300400 598500	1676399	1676399 00 1676399	408626 408626 817252	425683 433464 859147	419100 419100 838200
111 5 011100	138X220 5.2LT 2SFG .6970	2	MERCADO, GREGORY & JAYDEE 625 COBH ROAD RIVER VALE, NJ 625 COBH RD	07675	315100 368400 683500	1914484	1914484 00 1914484	466660 466660 933320	486139 495025 981164	478621 478621 957242
111 6 011110	134X210 5.2LT 1SFG .6460	2	PASKAS, STEVEN T & LINDA 621 COBH RD RIVER VALE, NJ 621 COBH RD	00672 07675	297400 141400 438800	1229079	1229079 00 1229079	299591 299591 599182	312096 317801 629897	307270 307270 614540
111 7 011120	122X170 1SFG2 LR GENESIO & MARGARET .4761	2	685 WICKLOW WAY CO 685 WICKLOW WAY RIVER VALE, NJ 685 WICKLOW WAY	07675	289700 214600 504300	1412544	1412544 00 1412544	344311 344311 688622	358683 365239 723922	353136 353136 706272
111 8 011130	134X160 5.2LT 1SFG .4922	2	YEWDELL, DOUGLAS T. & FRIZALONE, JOANNE 681 WICKLOW WAY RIVER VALE, NJ 681 WICKLOW WAY	07675	299500 266300 565800	1584806	1584806 00 1584806	386300 386300 772600	402425 409781 812206	396202 396201 792403
111 9 011150	2.12AC 2.1200	15C	TOWNSHIP OF RIVER VALE 406 RIVER VALE RD RIVER VALE N.J. ANTRIM RD	07675	*EXEMPT*	00	00 00 00	00 00 00	00 00 00	00 00 00
111 10 011150	108X250 1SFG .6198	2	LEE, CECILIA Y. 614 MAZE RD. RIVER VALE, NJ 614 MAZE RD	07675	291200 129300 420500	1177821	1177821 00 1177821	287097 287096 574193	299081 304547 603628	294456 294455 588911
111 11 012010	112X199 1SFG2 .5117	2	SASMAL, ANIRUDDHA & MADHABILATA, BERA 618 MAZE RD RIVER VALE, NJ 618 MAZE RD	07675	291600 193200 484800	1357925	1357925 00 1357925	324748 324747 649495	351064 357366 708430	339482 339481 678963
111 12 012020	131X135 1SFG6 .4060	2	MCHORNEY, MATTHEW M 619 MAZE RD RIVER VALE, NJ 619 MAZE RD	07675	314800 256700 571500	1600772	1600772 00 1600772	390192 390192 780384	406479 413909 820388	400193 400193 800386

Block No. Lot No. Qualification Account No.	Land Dimensions Building Description Additional Lots Acreage	Prop. Class	Owner's Name Address City State Property Location	Billing Code Zip Code	Land Improvement Exemption Net Total	2025 Property Tax Special Dist	2025 Total Tax Deduction Net Tax	Amt.Billed 2025 1st Q 2nd Q Total	2nd Half 2025 3rd Q 4th Q Total	Preliminary 2026 Tax 1st Q 2nd Q Total
111 13 012030	125X148 5.0LT 1SFG .4247	2	ARDIZONE, JAMES & RITA 615 MAZE RD RIVER VALE, N J 615 MAZE RD	07675	292800 255300 548100	1535228	V1 1535228 -25000 1510228	367966 367965 735931	383586 390711 774297	377557 377557 755114
111 14 012040	125X148 5.0LT 1SFG .4247	2	LEONE, ROBERT J & MICHELLE N 611 MAZE RD RIVER VALE, NJ 611 MAZE RD	00660 07675	292800 163000 455800	1276696	1276696 00 1276696	311198 311197 622395	324188 330113 654301	319174 319174 638348
111 15 012050	125X148 5.0LT 1SFG2 .4247	2	JOHNSON JR, DANIEL & ROBINSON, J 600 ANTRIM RD RIVER VALE, NJ 600 ANTRIM RD.	07675	266200 198300 464500	1301065	1301065 00 1301065	317138 317137 634275	330376 336414 666790	325267 325266 650533
111 16 012050	130X150 5.2LT 1SFG2 .4477	2	EASTLAKE GAIL P 606 ANTRIM RD RIVER VALE, N.J. 606 ANTRIM RD	07675	273100 199800 472900	1324593	1324593 00 1324593	322873 322872 645745	336350 342498 678848	331149 331148 662297
111 17 012070	120X150 4.8LT 1SFG2 .4132	2	DOVLATYAN, NERSES & ANAHIT 610 ANTRIM RD RIVER VALE, NJ 610 ANTRIM RD	07675	290000 210800 500800	1402741	1402741 00 1402741	341922 341921 683843	356194 362704 718898	350686 350685 701371
111 18 012080	120X150 4.8LT 1SFG .4132	2	DISCEPOLO, RICHARD & DIANE 614 ANTRIM RD RIVERVALE, N.J. 614 ANTRIM RD	07675	290000 369900 659900	1848380	1848380 00 1848380	450547 450547 901094	469354 477932 947286	462095 462095 924190
111 19 012090	120X150 4.8LT 1SFG2 .4132	2	PINCUS, DANIEL ALFRED & LYNN 618 ANTRIM RD. RIVER VALE, NJ 618 ANTRIM RD	00660 07675	290000 366400 656400	1838576	1838576 00 1838576	448157 448157 896314	466865 475397 942262	459644 459644 919288
111 20 012100	120X155 1SFG .4270	2	VELCICKY, PETER & KANOVA, IVICA 622 ANTRIM RD RIVER VALE, NJ 622 ANTRIM RD	07675	291000 171100 462100	1294342	1294342 00 1294342	315499 315499 630998	328669 334675 663344	323586 323585 647171
111 21 012110	121X209 4.8LT 1SFG2 .5806	2	SAFAR, JOHANN & ANTONIE 626 ANTRIM RD RIVER VALE, N J 626 ANTRIM RD	07675	295700 152500 448200	1255408	1255408 00 1255408	306009 306008 612017	318783 324608 643391	313852 313852 627704
111 22 012120	136X257 1SFG2 .8024	2	MADDEN, THOMAS E & LISA D 630 ANTRIM RD RIVER VALE, NJ 630 ANTRIM RD	07675	288000 339100 627100	1756507	1756507 00 1756507	428153 428152 856305	446025 454177 900202	439127 439127 878254
112 1 012130	18X70 .1AC 1SFG .1000	1	CUSATI THOMAS G 45 MIDDLETOWN ROAD MONTVALE, N.J. WYOMING AVE	07645	2000 0 2000	5602	5602 00 5602	1366 1365 2731	1423 1448 2871	1401 1400 2801
112 2 012140	145X148 1SFG .4927	2	SCHMITT, COLIN & GRONEK, KRISTEN E 694 WICKLOW WAY RIVER VALE, NJ 694 WICKLOW WAY	07675	307700 175300 483000	1352883	1352883 00 1352883	327925 327925 655850	345377 351656 697033	338221 338221 676442
112 3 012150	120X165 4.8LT 1SFG .4545	2	D'ERCOLE, WILLIAM & LEOVICH, DREW 690 WICKLOW WAY RIVER VALE, NJ 690 WICKLOW WAY	00660 07675	281100 150700 431800	1209472	1209472 00 1209472	294812 294811 589623	307118 312731 619849	302368 302368 604736
112 4 013010	121X155 1SFG .4306	2	LEE, NAM HEE & PARK, CHANHO 270 WASHINGTON AVE HILLSDALE, NJ 686 WICKLOW WAY	00660 07642	294700 420300 715000	2002715	2002715 00 2002715	488167 488166 976333	508544 517838 1026382	500679 500679 1001358

6927600

19404208

00

25000

19379208

9443454

9935754

9689607

Block No. Lot No. Qualification Account No.	Land Dimensions Building Description Additional Lots Acreage	Prop. Class	Owner's Name Address City State Property Location	Billing Code Zip Code	Land Improvement Exemption Net Total	2025 Property Tax Special Dist	2025 Total Tax Deduction Net Tax	Amt.Billed 2025 1st Q 2nd Q Total	2nd Half 2025 3rd Q 4th Q Total	Preliminary 2026 Tax 1st Q 2nd Q Total
112 5 013020	120X150 1SFG .4132	2	KOKOWSKI, JOHN & SYLVIA 682 WICKLOW WAY RIVER VALE, NJ 682 WICKLOW WAY	00660 07675	290000 219900 509900	1428230	1428230 00	348135 348134	362666 369295	357058 357057 714115
112 6 013030	120X150 4.8LT 2SCBG .4132	2	SCHMITT, KENNETH A & SUSAN A 678 WICKLOW WAY RIVER VALE, NJ 678 WICKLOW WAY	07675	290000 285000 575000	1610575	1610575 00	392582 392581	408969 416443	402644 402644 805288
112 7 013040	121X150 1SFG .4167	2	RUMOLO, FRANCIS & DANIELLE 674 WICKLOW WAY RIVER VALE, NJ 674 WICKLOW WAY	00660 07675	292300 180200 472500	1323473	1323473 00	322600 322599	336066 342208	330869 330868 661737
112 8	.38AC .3800	15C	TOWNSHIP OF RIVER VALE 406 RIVER VALE RD RIVER VALE N.J. 670 WICKLOW WAY	07675	*EXEMPT*	00	00 00 00	00 00 00	00 00 00	00 00 00
112 9 013060	180X110 5.4LT 1SFG .4545	2	LEONE, FRANK & LOUISE 608 MAZE RD RIVER VALE N.J. 608 MAZE RD	07675	286300 215900 502200	1406662	1406662 00	342877 342877	357190 363718	351666 351665 703331
113 1 013070	120X150 4.8LT 1SFG2 .4132	2	CARACCIA, MICHAEL & GILDA 629 BLUE HILL RD RIVER VALE, N J 629 BLUE HILL RD	07675	274100 199600 473700	1326834	1326834 00	323419 323419	336919 343077	331709 331708 663417
113 2 013080	120X149 1SFG2 .4105	2	KALISH, MARK & KATHLEEN 635 BLUE HILL RD RIVER VALE, NJ 635 BLUE HILL RD	00660 07675	275400 223600 499000	1397699	1397699 00	334138 334138	361468 367955	349425 349425 698850
113 3 013090	118X154 4.8LT 1SFG2 .4172	2	REILLY, DAVID & LAURA FERNANDEZ- 641 BLUE HILL RD RIVER VALE, NJ 641 BLUE HILL RD	07675	272700 252400 525100	1470805	1470805 00	358512 358512	373478 380303	367702 367701 735403
113 4 013100	112X164 2FG2 .4217	15F	ECKEL,TERRENCE & MCCARTNEY, GLORIA 647 BLUE HILL RD RIVER VALE, NJ 647 BLUE HILL RD	07675	*EXEMPT*	00	00 00 00	00 00 00	00 00 00	00 00 00
113 5 013110	106X187 1SFG2 .4551	2	MARTINO, MATTHEW D & JAIMIE M 655 BLUE HILL RD RIVER VALE, NJ 655 BLUE HILL RD	07675	283500 182600 466100	1305546 v1	1305546 -25000	311980 311980	325264 331322	320137 320136 640273
113 6 013120	125X150 4.8LT 2SFG2 .4304	2	GRAGEDA, JOSE & MANUBAY, CIELO 868 TELLER LANE RIVER VALE, NJ 868 TELLER LANE	00660 07675	298900 420700 719600	2015600	2015600 00	491307 491307	511816 521170	503900 503900 1007800
113 7 013130	120X155 1SFG2 .4270	2	VILLARI, GIUSEPPE & FARAH D 874 TELLER LN RIVER VALE, NJ 874 TELLER LA	07675	291800 347300 639100	1790119	1790119 00	436346 436345	454560 462868	447530 447530 895060
113 8 013140	260X73 1SFG2 .4357	2	ESPOSITO, DAWNE 880 TELLER LN RIVER VALE, NJ 880 TELLER LA	07675	315800 195200 511000	1431311	1431311 00	348886 348885	363449 370091	357828 357828 715656
201 1 013150	291.53 AC WATERSHED SEE NOTES 291.5300	1	UNITED WATER CO OF NJ/SUEZ C/O ALTUS PO BOX 71970 PHOENIX, AZ VARIOUS LOCATIONS	85050	5830600 0 5830600	16331511	16331511 00	3980843 3980842	4147014 4222812	4082878 4082878 8165756

11723800

32838365

00

25000

32813365

15983244

16830121

16406686

Block No. Lot No. Qualification Account No.	Land Dimensions Building Description Additional Lots Acreage	Prop. Class	Owner's Name Address City State Property Location	Billing Code Zip Code	Land Improvement Exemption Net Total	2025 Property Tax Special Dist	2025 Total Tax Deduction Net Tax	Amt.Billed 2025 1st Q 2nd Q Total	2nd Half 2025 3rd Q 4th Q Total	Preliminary 2026 Tax 1st Q 2nd Q Total
202 1 014010	203X447 2.1AC 2.1000	4A	TENNESSEE GAS PIPE LINE CO PO BOX 4372 HOUSTON, TX ORANBURGH RD	77210	414000 827500 1241500	3477442	3477442 00 3477442	847635 847634 1695269	883017 899156 1782173	869361 869360 1738721
202 3.01 014030	114X178 2ST FR 2G .4658	2	DODU, ION & PANFIL, SORINA 745 ORANBURGH RD RIVER VALE, NJ 745 ORANBURGH RD	07675	320300 443200 763500	2138564	2138564 00 2138564	521280 521280 1042560	543039 552965 1096004	534641 534641 1069282
202 3.02	114X176 2SFR 2G .4606	2	MANKE, RONALD & TRICAMO, LEIGH 751 ORANBURGH RD RIVER VALE, NJ 751 ORANBURGH RD	07675	320300 514000 834300	2336874	2336874 00 2336874	541967 541967 1083934	621047 631893 1252940	584219 584218 1168437
202 4 014040	120X153 2SF 2G .4215	2	SPENCER, WILLIAM C & ENYTH 630 BALDWIN DR RIVER VALE, NJ 630 BALDWIN DRIVE	07675	362700 347200 709900	1988430	1988430 00 1988430	484685 484684 969369	504916 514145 1019061	497108 497107 994215
202 18.01 014120	103X191 2SFR G2 .4516	2	BRUNO, MICHAEL C & EMMA 741 ORANBURGH RD RIVER VALE, NJ 741 ORANBURGH RD	07675	315900 481800 797700	2234358	2234358 00 2234358	544630 544630 1089260	567364 577734 1145098	558590 558589 1117179
202 18.02 014120	101X205 2FSG2 .4753	2	REY, MANUEL (ETAL) 739 ORANBURGH RD RIVER VALE, NJ 739 ORANBURGH RD	07675	317300 446300 763600	2138844	2138844 00 2138844	521348 521348 1042696	543111 553037 1096148	534711 534711 1069422
202 19 014130	95X345 1.5FG2 .7524	2	MADHYASTHA, ROSEMARIE S 759 ORANBURGH RD RIVERVALE, NJ 759 ORANBURGH RD	07675	252900 381500 634400	1776954	1776954 00 1776954	433137 433136 866273	451217 459464 910681	444239 444238 888477
202 20 014140	100X296 4.0LT 1SF G2 .6795	2	VANNUCCI, CHARLENE 763 ORANBURGH RD RIVER VALE, NJ 763 ORANBURGH RD	07675	257600 341800 599400	1678919	1678919 00 1678919	409241 409240 818481	426323 434115 860438	419730 419730 839460
202 21.01	87X237 2SCG3 .4733	2	WILLIS, VELEKA 765 ORANBURGH ROAD RIVER VALE, NJ 765 ORANBURGH RD	07675	307600 537400 845000	2366845	2366845 00 2366845	576924 576924 1153848	601006 611991 1212997	591712 591711 1183423
202 21.02	81X251 2SCG3 .4667	2	VERA, SANDRA 767 ORANBURGH RD RIVER VALE, NJ 767 ORANBURGH RD	07675	305900 692300 998200	2795958	2795958 00 2795958	681521 681521 1363042	709970 722946 1432916	698990 698989 1397979
202.01 9 014060	155X163 2FSG2 .5800	2	PARK, WONGYEONG 719 ORANBURGH RD RIVER VALE, NJ 719 ORANBURGH RD	07675	349700 597300 947000	2652547	2652547 00 2652547	646565 646564 1293129	673554 685864 1359418	663137 663137 1326274
202.01 9.01	131X138 2FG2 .4150	2	CETRO, THE BARBARA A - TRUST 618 ABBE CT RIVER VALE, NJ 618 ABBE CT	07675 A	423000 836800 1259800	3528700	3528700 00 3528700	860129 860128 1720257	896033 912410 1808443	882175 882175 1764350
202.01 9.02	122X173 2FG3 .4845	2	SANELLI, THOMAS J & PATRIZIA 616 ABBE CT RIVER VALE, NJ 616 ABBE CT	07675 A	422900 677100 1100000	3081100	3081100 00 3081100	751025 751025 1502050	782375 796675 1579050	770275 770275 1540550
202.01 14.01 014070	140X130 .4178	1	LUMAJ HOMES LLC 345 ROUTE 17 SOUTH UPPER SADDLE RIVER, NJ 620 ABBE COURT	07458 A	428300 0 428300	1199668	1199668 00 1199668	00 00 1199668	597050 602618 1199668	299917 299917 599834

Block No. Lot No. Qualification Account No.	Land Dimensions Building Description Additional Lots Acreage	Prop. Class	Owner's Name Address City State Property Location	Billing Code Zip Code	Land Improvement Exemption Net Total	2025 Property Tax Special Dist	2025 Total Tax Deduction Net Tax	Amt.Billed 2025 1st Q 2nd Q Total	2nd Half 2025 3rd Q 4th Q Total	Preliminary 2026 Tax 1st Q 2nd Q Total
202.01 14.02 014070	140X137 IRR .0000	2	KORENKOV, ALEX & ELAINE 711 ORANGEBURGH RD RIVER VALE, NJ 711 ORANGEBURGH RD	07675 A	334700 880300 1215000	3403215	3403215 00 3403215	00 00 00	1693710 1709505 3403215	850804 850804 1701608
202.01 15 014080	178X329 1SFG2 1.3444	2	KOONS, KENNETH H & B J 707 ORANGEBURGH RD RIVER VALE, NJ 707 ORANGEBURGH RD	07675	394900 425100 820000	2296820	2296820 00 2296820	559855 559855 1119710	583225 593885 1177110	574205 574205 1148410
202.01 15.01 014090	132X137 2FG3 .4152	2	MC QUEENEY, MICHAEL & LUCY 614 ABBE CT RIVER VALE, NJ 614 ABBE CT	07675	423700 827700 1251400	3505171	3505171 00 3505171	854394 854393 1708787	890058 906326 1796384	876293 876293 1752586
202.01 15.02	118X153 2FG3 .4145	2	TERJANIAN, BRETT & KIMBERLY 612 ABBE CT RIVER VALE, NJ 612 ABBE CT	00660 07675 A	416600 921000 1337600	3746618	3746618 00 3746618	913247 913246 1826493	951368 968757 1920125	936655 936654 1873309
202.01 16.01	124X145 2FG2 .4128	2	SHIFFMAN, JEFFREY & ANDREA 604 ABBE CT RIVER VALE, NJ 604 ABBE CT	07675 A	397900 690400 1088300	3048328	3048328 00 3048328	743037 743037 1486074	774053 788201 1562254	762082 762082 1524164
202.01 16.02	125X185 2FG2 .5309	2	MIGDAL, ROBERTA S 606 ABBE CT RIVER VALE, NJ 606 ABBE CT	07675 A	427800 858500 1286300	3602926	3602926 00 3602926	878222 878221 1756443	914881 931602 1846483	900732 900731 1801463
202.01 16.03	126X158 2SFR 3G .4570	2	DAHL, KEITH JOSEPH & AMY FRANCES 608 ABBE COURT RIVER VALE, NJ 608 ABBE CT	07675 A	423200 830900 1254100	3512734	3512734 00 3512734	856237 856237 1712474	891979 908281 1800260	878184 878183 1756367
202.01 16.04	.425AC 2SFR 3G .4250	2	BHANDERI, GHANSHYAM & KUSUM 707 ALEXANDER CT RIVER VALE, NJ 707 ALEXANDER CT	07675 A	420900 578100 999000	2798199	2798199 00 2798199	682068 682067 1364135	710539 723525 1434064	699550 699550 1399100
202.01 16.05	146X135 2FG3 .4525	2	BRUNO KENNETH A & SAETTA CATHERINE 610 ABBE CT RIVER VALE, NJ 610 ABBE CT	07675	410600 784300 1194900	3346915	3346915 00 3346915	815818 815818 1631636	849873 865406 1715279	836729 836729 1673458
202.01 22	100X203 2FG2 .4660	2	JOROFF, STEVEN R & JILL R 709 ALEXANDER CT RIVER VALE, NJ 709 ALEXANDER CT	00672 07675	402500 413400 815900	2285336	2285336 00 2285336	557056 557056 1114112	580309 590915 1171224	571334 571334 1142668
202.01 23	120X160 2FG2 .4408	2	IPPOLITO, DAVID & JESSICA 713 ALEXANDER CT RIVER VALE, NJ 713 ALEXANDER CT	07675	411800 351200 763000	2137163	2137163 00 2137163	520939 520938 1041877	542684 552602 1095286	534291 534291 1068582
202.01 24	118X156 2FG2 .4226	2	KASSIR MUMTAZ K & SUHAM A 715 HANDWERG DR RIVER VALE NJ 715 HANDWERG DR	07675	384800 458200 843000	2361243	2361243 00 2361243	575559 575558 1151117	599584 610542 1210126	590311 590311 1180622
203 1 015010	18330 SF 1SFG2 .4208	2	GUNDERSSEN, MONICA E 634 BALDWIN DR RIVER VALE, NJ 634 BALDWIN DR	00672 07675	414900 217600 632500	1771633	1771633 00 1771633	431840 431839 863679	449866 458088 907954	442909 442908 885817
203 2 015020	134X152 5.3LT 1SFG2 .4676	2	KELLY, JAMES J 730 SHELBY LA RIVER VALE, N J 730 SHELBY LA	07675	409800 281100 690900	1935211 V1	1935211 -25000 1910211	465462 465462 930924	485153 494134 979287	477553 477553 955106

14191900

39751512

00

25000

39726512

17707461

22019051

19863260

Block No. Lot No. Qualification Account No.	Land Dimensions Building Description Additional Lots Acreage	Prop. Class	Owner's Name Address City State Property Location	Billing Code Zip Code	Land Improvement Exemption Net Total	2025 Property Tax Special Dist	2025 Total Tax Deduction Net Tax	Amt.Billed 2025 1st Q 2nd Q Total	2nd Half 2025 3rd Q 4th Q Total	Preliminary 2026 Tax 1st Q 2nd Q Total
203 3 015030	120X187 2SFG2 .5152	2	DORN, WILLIAM E. & CARLA M. 734 SHELBY LA RIVER VALE, NJ 734 SHELBY LA	07675	412300 125600 537900	1506658	1506658 00 1506658	367252 367251 734503	382581 389574 772155	376665 376664 753329
203 4 015040	131X150 1SFG2 .4511	2	O'CONNOR, BRIAN & DANIELLE 738 SHELBY LANE RIVER VALE, NJ 738 SHELBY LA	07675	418300 169100 587400	1645307	1645307 00 1645307	401048 401047 802095	417788 425424 843212	411327 411327 822654
203 5 015050	120X150 1SFG2 .4132	2	COLAIZZI, FRANK A & LORI N 742 SHELBY LANE RIVER VALE, NJ 742 SHELBY LA	07675	407400 216600 624000	1747824	1747824 00 1747824	426036 426036 852072	443820 451932 895752	436956 436956 873912
203 6 015060	108X195 4.3LT 1SFG2 .4835	2	BODIN SCOTT & GIOVANNIELLO GAIL 743 SHELBY LN RIVER VALE, NJ 743 SHELBY LA	07675	377300 151700 529000	1481729	1481729 00 1481729	361175 361175 722350	376251 383128 759379	370433 370432 740865
203 7 015070	120X145 4.8LT 1SFG2 .3994	2	WINTERS, BRENDON F & DEBORAH L 739 SHELBY LANE RIVER VALE, NJ 739 SHELBY LA	00660 07675	387900 266400 654300	1832694	1832694 00 1832694	446724 446723 893447	465371 473876 939247	458174 458173 916347
203 8 015080	120X175 1SFG2 .4821	2	RUTIGLIANO, DENNIS & MELANIE 735 SHELBY LANE RIVER VALE, NJ 735 SHELBY LA	07675	393800 148800 542600	1519823	1519823 00 1519823	370461 370460 740921	385924 392978 778902	379956 379956 759912
203 9 015090	114X171 1SFG2 .4475	2	DUARTE, JORGE & ANTONIA ENCARNACION 731 SHELBY LA RIVER VALE, NJ 731 SHELBY LA	00660 07675	366600 227200 593800	1663234	1663234 00 1663234	405417 405417 810834	422340 430060 852400	415809 415808 831617
203 10 015100	150X108 2SFG2 .3719	2	KAPSALIS,CHRISTO &SIMONSON,RACHEL L 727 SHELBY LANE RIVER VALE, NJ 727 SHELBY LA	07675	410700 234800 645500	1808046	1808046 00 1808046	440716 440715 881431	459112 467503 926615	452012 452011 904023
203 11 015110	120X175 2SFG2 .4821	2	LEE, DONGHOON & YOU, HYE JI 819 HANDWERG DR RIVER VALE, NJ 819 HANDWERG DR	07675	414600 303400 718000	2011118	2011118 00 2011118	490215 490214 980429	510678 520011 1030689	502780 502779 1005559
203 12 815120	120X165 4.8LT 1SFG2 .4545	2	KIM, DAE IL 823 HANDWERG DR RIVER VALE, NJ 823 HANDWERG DR.	07675	412700 257300 670000	1876670	1876670 00 1876670	457443 457442 914885	476538 485247 961785	469168 469167 938335
203 13 015130	120X165 2SFG2 .4545	2	YAIR,RON & TAMAR 827 HANDWERG DR RIVER VALE, NJ 827 HANDWERG DR	00660 07675	412700 247800 660500	1850061	1850061 00 1850061	450957 450956 901913	469781 478367 948148	462516 462515 925031
203 14 015140	120X165 4.8LT 2SFG2 .4545	2	ROSS(ETAL), MATTHEW JAMES 831 HANDWERG DR RIVER VALE, NJ 831 HANDWERG DR	00660 07675	412700 276200 688900	1929609	1929609 00 1929609	470347 470346 940693	489980 498936 988916	482403 482402 964805
203 15 015150	120X165 4.8LT 1SFG2 .4545	2	SPIGA, SATURNINO & SUSAN L 835 HANDWERG DR RIVER VALE, NJ 835 HANDWERG DR	07675	413600 157800 571400	1600491	1600491 00 1600491	389714 389714 779428	406818 414245 821063	400123 400123 800246
203 16 016010	120X165 1SFG2 .4545	2	PITT,ELIZABETH A 839 HANDWERG DR RIVER VALE,NJ 839 HANDWERG DR	07675	398900 146100 545000	1526545	1526545 00 1526545	372099 372099 744198	387631 394716 782347	381637 381636 763273

8568300

23999809

00

00

23999809

11699199

12300610

11999908

Block No. Lot No. Qualification Account No.	Land Dimensions Building Description Additional Lots Acreage	Prop. Class	Owner's Name Address City State Property Location	Billing Code Zip Code	Land Improvement Exemption Net Total	2025 Property Tax Special Dist	2025 Total Tax Deduction Net Tax	Amt.Billed 2025 1st Q 2nd Q Total	2nd Half 2025 3rd Q 4th Q Total	Preliminary 2026 Tax 1st Q 2nd Q Total
204 1 016020	125X147 1SFG2 .4218	2	BALSAMO, ARTHUR E 629 BALDWIN DRIVE RIVER VALE, NJ 629 BALDWIN DR	07675	328100 225600 553700	1550914	1550914 00 1550914	378039 378039 756078	393819 401017 794836	387729 387728 775457
204 2 016030	138X130 2FG2 .4118	2	KOHL, DOUGLAS & MARIA MARESCA 633 BALDWIN DR RIVER VALE, NJ 633 BALDWIN DR	07675	419400 238300 657700	1842218	1842218 00 1842218	449045 449045 898090	467789 476339 944128	460555 460554 921109
204 3 016040	138X130 5.5LT 1SFG2 .4118	2	WOLFE, JOSEPH & ELIZABETH 637 BALDWIN DR. RIVER VALE, NJ 637 BALDWIN DR	02640 07675	418600 195900 614500	1721215	1721215 00 1721215	419550 419550 839100	437063 445052 882115	430304 430304 860608
204 4 016050	120X175 4.8LT 2SFG2 .4821	2	DENNIS M GLAVEY REVOCABLE TRUST 726 SHELBY LANE RIVER VALE, NJ 726 SHELBY LA	07675	411500 270300 681800	1909722 v1	1909722 -25000 1884722	459249 459249 918498	478680 487544 966224	471181 471180 942361
204 5 016060	120X165 4.8LT 1SFG2 .4545	2	KANTOLA, ROBERT J. & CHRISTINE A. 716 CHALMERS CT RIVER VALE, NJ 716 CHALMERS CT	07675	413600 176800 590400	1653710	1653710 00 1653710	403096 403095 806191	419922 427597 847519	413428 413427 826855
204 6 016070	142X154 1SFG2 .5020	2	DE LA ROSA, MATTHEW J & BRIANNE 712 CHALMERS CT RIVER VALE, NJ 712 CHALMERS CT	00660 07675	418000 82000 500000	1400500	1400500 00 1400500	341375 341375 682750	355625 362125 717750	350125 350125 700250
204 7 016080	105X201 1SFG2 .4845	2	JANISIEWICZ, JANUSZ & MARZENA 708 CHALMERS CT RIVER VALE, NJ 708 CHALMERS CT	07675	413500 259100 672600	1883953	1883953 00 1883953	459218 459218 918436	478387 487130 965517	470989 470988 941977
204 8 016090	86X195 3.4LT 1SFG2 .3850	2	WIE, MICHAEL & MARISA 711 CHALMERS CT RIVER VALE, NJ 711 CHALMERS CT	00660 07675	414100 353700 767800	2150608	2150608 00 2150608	524216 524215 1048431	546098 556079 1102177	537652 537652 1075304
204 9 016100	120X150 1SFG2 .4132	2	DANO, DANTE & JUNE 715 CHALMERS CT. RIVER VALE, NJ 715 CHALMERS CT	07675	407100 217000 624100	1748104	1748104 00 1748104	426105 426104 852209	443891 452004 895895	437026 437026 874052
205 1 016100	127X133 1SB G2 .3878	2	PIRRONE ARTHUR & MARGARET 697 ORANGEBURGH RD RIVER VALE N.J. 697 ORANGEBURGH RD	07675	331500 311200 642700	1800203	1800203 00 1800203	438804 438803 877607	457121 465475 922596	450051 450051 900102
205 2 016100	133X132 2SB G2 .4030	2	GYNERGROWSKI, KEVIN & REGINA 691 ORANGEBURGH RD RIVER VALE, NJ 691 ORANGEBURGH RD	00660 07675	329200 293800 623000	1745023	1745023 00 1745023	425354 425353 850707	443109 451207 894316	436256 436256 872512
205 3 016100	113X164 2SB G2 .4254	2	ZICCARELLI, JOSEPH A & LINDA A 702 ROCK RIDGE RD RIVER VALE, NJ 702 ROCK RIDGE RD	07675	406400 413600 820000	2296820	2296820 00 2296820	559855 559855 1119710	583225 593885 1177110	574205 574205 1148410
205 4 016100	128X155 2FG2 .4555	2	706 ROCK RIDGE RD CO 706 ROCK RIDGE RD RIVER VALE, NJ 706 ROCK RIDGE RD	07675	417000 208300 625300	1751465	1751465 00 1751465	426924 426923 853847	444745 452873 897618	437867 437866 875733
205 5 016100	135X147 2FG2 .4556	2	MURATOMI, HUROYUKI & HANAKO 710 ROCK RIDGE RD RIVER VALE, NJ 710 ROCK RIDGE RD	00672 07675	420200 271500 691700	1937452	1937452 00 1937452	472259 472258 944517	491972 500963 992935	484363 484363 968726

9065300

25391907

00

25000

25366907

12366171

13000736

12683456

Block No. Lot No. Qualification Account No.	Land Dimensions Building Description Additional Lots Acreage	Prop. Class	Owner's Name Address City State Property Location	Billing Code Zip Code	Land Improvement Exemption Net Total	2025 Property Tax Special Dist	2025 Total Tax Deduction Net Tax	Amt.Billed 2025 1st Q 2nd Q Total	2nd Half 2025 3rd Q 4th Q Total	Preliminary 2026 Tax 1st Q 2nd Q Total
206 4	115X161 2FG2 .4250	2	GREENE, JOSHUA B & SARA A 702 ALEXANDER COURT RIVER VALE, NJ 702 ALEXANDER CT	00660 07675	408000 419000 827000	2316427	2316427 00	564635 564634	588204 598954	579107 579107
206 5	.4322 ACRES 2SG2 .4322	2	ROSENSHEIN, DANIEL & LEFFLER, EMILY 706 ALEXANDER CT RIVER VALE, NJ 706 ALEXANDER CT	00660 07675	380200 368000 748200	2095708	2095708 00	510834 510833	532158 541883	523927 523927
206 6	140X120 2FG2 .3857	2	LOSITO, RAYMOND 707 HANDWERG DR RIVER VALE NJ 707 HANDWERG DR	07675	408200 341800 750000	2100750	2100750 00	512063 512062	533438 543187	525188 525187
206 7	150X120 2SFR2G .4132	2	KENT, SUSAN 703 HANDWERG DR RIVER VALE, NJ 703 HANDWERG DR	07675	424600 575600 1000200	2801560	2801560 00	682887 682886	711393 724394	700390 700390
301 1.01	120X195 .5372	2	PLEASIC, RALPH & ELYSE 663 BLUE HILL RD RIVER VALE, NJ 663 BLUE HILL ROAD	07675 A	368100 606400 974500	2729575	2729575 00	665340 665340	693113 705782	682394 682394
301 1.02	120X195 .5372	2	PETRILLO, PIETRO & MARIA 667 BLUE HILL RD RIVER VALE, NJ 667 BLUE HILL ROAD	07675 A	368100 501300 869400	2435189	2435189 00	593583 593583	618361 629662	608798 608797
301 1.03	122X196 2SFR 2G .5489	2	KIM, RYAN HYUNG CHUL ETAL 671 BLUE HILL RD RIVER VALE, NJ 671 BLUE HILL ROAD	07675 A	369700 561000 930700	2606891	2606891 00	635436 635435	661961 674059	651723 651723
301 4 016150	110X254 2SFR 3G .6414	2	LEE, YOOJIN 681 BLUE HILL RD RIVER VALE, NJ 681 BLUE HILL RD	07675 3	364900 505100 870000	2436870	2436870 00	593993 593992	618788 630097	609218 609217
301 5 017010	120X150 2SFR2G .4132	2	GUZZO, JOSEPH W & LISA A 205 MIKELL LANE RIVER VALE, NJ 205 MIKELL LANE	07675	367200 357500 724700	2029885	2029885 00	494789 494789	515443 524864	507472 507471
301 6	112X200 .5142	2	GGT PARTNERS LLC 128 DEWOLF ROAD OLD TAPPAN, NJ 683 BLUE HILL ROAD	07675	362400 412600 775000	2170775	2170775 00	529132 529131	551219 561293	542694 542694
301 7 017020	112X200 2SFBN .5142	2	CALI, ROBERTO & ERIKA 687 BLUE HILL RD RIVER VALE, NJ 687 BLUE HILL RD	07675	362400 120100 482500	1351483	1351483 00	329427 329427	343178 349451	337871 337871
301 8 017030	43995SF 2SF 1.0100	2	OLIVE, MARIANNE 689 BLUE HILL RD RIVER VALE, NJ 689 BLUE HILL RD	07675	333700 235600 569300	1594609	1594609 00	388690 388689	404915 412315	398653 398652
301 8.01	1.24AC 2SFR 3G 1.2400	2	ZAVODNICK, ADAM & GRACE LILY 190 GRANEY DR RIVER VALE, NJ 190 GRANEY DRIVE	07675	589000 827400 1416400	3967336	3967336 00	967047 967047	1007415 1025827	991834 991834
301 9 017040	142X163 2FG3 .5314	2	BELLIARD ESTEVEZ, CHRISTIAN & DORA 715 BLUE HILL RD RIVER VALE, NJ 715 BLUE HILL RD	00597 07675	345600 776100 1121700	3141882	3141882 00	765841 765841	797809 812391	785471 785470

12059600

33778940

00

00

33778940

16467386

17311554

16889474

Block No. Lot No. Qualification Account No.	Land Dimensions Building Description Additional Lots Acreage	Prop. Class	Owner's Name Address City State Property Location	Billing Code Zip Code	Land Improvement Exemption Net Total	2025 Property Tax Special Dist	2025 Total Tax Deduction Net Tax	Amt.Billed 2025 1st Q 2nd Q Total	2nd Half 2025 3rd Q 4th Q Total	Preliminary 2026 Tax 1st Q 2nd Q Total
301 9.01 017042	4.8LT 2SFR 2G .0000	2	TANG, HARVARD H. & PING N. 709 BLUE HILL ROAD RIVER VALE, N. J. 709 BLUE HILL RD	07675	366600 483700 850300	2381690	2381690 00 2381690	580543 580542 1161085	604776 615829 1220605	595423 595422 1190845
301 10 017050	1.7 ACRES 2SB G2 1.7000	2	JACOBSEN, PETER C & PATRICIA J 724 ORANGEBURGH RD RIVER VALE, NJ 724 ORANGEBURGH RD	07675	425000 363200 788200	2207748	2207748 00 2207748	538144 538143 1076287	560608 570853 1131461	551937 551937 1103874
301 10.01	140X150 1 SF 2G .4821	2	HAMALIAN, MANUEL & BAIZAR 728 ORANGEBURGH RD RIVER VALE, N J 728 ORANGEBURGH RD	07675	328700 257900 586600	1643067	1643067 00 1643067	400502 400501 801003	417219 424845 842064	410767 410767 821534
301 11 017060	IRR 1.7AC 1SSG 1.7000	2	HESSLER, ERIKA - TRUSTEE PO BOX 1038 ELLENTON, FLA 708 ORANGEBURGH RD	34222	414800 73200 488000	1366888	1366888 00 1366888	333182 333182 666364	347090 353434 700524	341722 341722 683444
301 12 017070	5.3AC 1.3000	1	LT DEVELOPERS LLC 22 RUTH PL PARK RIDGE, NJ 704 ORANGEBURGH RD	07656	325000 0 325000	910325	910325 00 910325	221894 221894 443788	231156 235381 466537	227582 227581 455163
301 13 017080	96X485 1.1AC 1HFFG2 1.1000	2	VITALE, FRANK W & CATHERINE W 696 ORANGEBURGH R RIVER VALE, NJ 696 ORANGEBURGH RD	07675	327700 119200 446900	1251767	1251767 00 1251767	305121 305121 610242	317858 323667 641525	312942 312942 625884
301 14 017090	223X429 1SF 2.1962	2	EURO MS LLC 198 LAFAYETTE PL #201 ENGLEWOOD, NJ 692 ORANGEBURGH ROAD	07631	205000 0 205000	574205	574205 00 574205	139964 139964 279928	145806 148471 294277	143552 143551 287103
301 17 017100	120X486 IRR 1.2AC 1SFG2 1.2000	2	SANTINI, MARCO CHARLES 701 BLUE HILL RD RIVER VALE, NJ 701 BLUE HILL RD	07675	367500 312400 679900	1904400	1904400 00 1904400	464202 464202 928404	483579 492417 975996	476100 476100 952200
301 17.01 017110	1.1AC 1FG2 1.1000	2	FICALORA, GIUSEPPE 705 BLUE HILL RD RIVER VALE, NJ 705 BLUE HILL RD	07675	355400 322700 678100	1899358	1899358 00 1899358	462973 462973 925946	482299 491113 973412	474840 474839 949679
301 17.02 017120	94X486 1SFG2 1.0488	2	TRIANO, JOHN & JOANNE 697 BLUE HILL RD RIVER VALE, NJ 697 BLUE HILL RD	07675	361700 249600 611300	1712251 v1	1712251 -25000 1687251	411115 411115 822230	428537 436484 865021	421813 421813 843626
301 17.03 017130	103X500 1.1AC 2SFG2 1.1000	2	MATTAR, JASON & PATHIYIL, NEELU T 693 BLUE HILL RD RIVER VALE, NJ 693 BLUE HILL RD	07675	359700 275200 634900	1778355	1778355 00 1778355	433478 433478 866956	451573 459826 911399	444589 444589 889178
301 18 017140	100X296 4.0LT 1SFG2 .6795	2	EITEN, JONATHAN; ETAL 736 ORANGEBURGH RD RIVER VALE, NJ 736 ORANGEBURGH RD	07675	335300 279500 614800	1722055	1722055 00 1722055	419755 419755 839510	437276 445269 882545	430514 430514 861028
301 19 017150	134X284 1HFFG2 .8736	2	HIGGINS, KATHERINE 748 ORANGEBURGH RD RIVER VALE, NJ 748 ORANGEBURGH RD	07675	347000 189500 536500	1502737	1502737 00 1502737	366296 366295 732591	381586 388560 770146	375685 375684 751369
301 20 018010	77X130 1SF .2298	2	DEVASSY, GEORGE P & LEENA MARY 712 ORANGEBURGH RD RIVER VALE, NJ 712 ORANGEBURGH RD	07657	291600 414600 706200	1978066	1978066 00 1978066	482158 482158 964316	502285 511465 1013750	494517 494516 989033

8151700

22832912

00

25000

22807912

11118650

11689262

11403960

Block No. Lot No. Qualification Account No.	Land Dimensions Building Description Additional Lots Acreage	Prop. Class	Owner's Name Address City State Property Location	Billing Code Zip Code	Land Improvement Exemption Net Total	2025 Property Tax Special Dist	2025 Total Tax Deduction Net Tax	Amt.Billed 2025 1st Q 2nd Q Total	2nd Half 2025 3rd Q 4th Q Total	Preliminary 2026 Tax 1st Q 2nd Q Total
301 21.01 018020	1.3564 AC 2FG2 1.3564	2	MOTAMEDI, SEYED ALI 716 ORANGEBURGH RD RIVER VALE, NJ 716 ORANGEBURGH RD	07675	343600 633400 977000	2736577	2736577 00 2736577	667047 667047 1334094	694891 707592 1402483	684145 684144 1368289
301 21.02 018020	1.2534 AC 2FG2 1.2534	2	FALLACARO, ADAM & NICOLE 720 ORANGEBURGH RD RIVER VALE, NJ 720 ORANGEBURGH RD	07675 00660 A	323300 591900 915200	2563475	2563475 00 2563475	624853 624853 1249706	650936 662833 1313769	640869 640869 1281738
301 22 018030	103X350 4.0LT 1SFG .8276	2	MCMINN MICHAEL & ANGELIKI 688 ORANGEBURGH RD RIVER VALE, N.J. 688 ORANGEBURGH RD	07675	326700 244200 570900	1599091	1599091 00 1599091	389782 389782 779564	406053 413474 819527	399773 399773 799546
301 23 018040	165X275 2SSBN 1.0417	2	ORIOLO, MICHELLE 608 ORANGEBURGH RD RIVER VALE, NJ 680 ORANGEBURGH RD	07675	369500 390500 760000	2128760	2128760 00 2128760	518890 518890 1037780	540550 550430 1090980	532190 532190 1064380
301 24 018050	110X194 4.3LT 1SFG .4899	2	ORIOLO, MICHELE 680 ORANGEBURGH RD RIVER VALE, NJ 676 ORANGEBURGH RD	07675	323200 179700 502900	1408623	1408623 00 1408623	343355 343355 686710	357688 364225 721913	352156 352156 704312
301 25 018060	153X167 1SFG .5866	2	BAYCONISH, DOROTHY I 664 ORANGEBURGH RD RIVER VALE, NJ 664 ORANGEBURGH RD	07675	325100 149600 474700	1329635 W1	1329635 -25000 1304635	317852 317851 635703	331381 337551 668932	326159 326159 652318
301 26 018070	128X280 1SFG .8228	2	LO BASSO, ONOFRIO & ANN 682 WOODSIDE AVE RIVER VALE, NJ 682 WOODSIDE AVE	07675	332000 333300 665300	1863505	1863505 00 1863505	454234 454233 908467	473195 481843 955038	465877 465876 931753
301 27 000000	.39AC .3900	15C	TOWNSHIP OF RIVER VALE 406 RIVER VALE RD RIVER VALE, N J WOODSIDE AVE	07675	*EXEMPT*	00	00 00 00	00 00 00	00 00 00	00 00 00
301 28 018090	IRR 8.0LT 1SFG .0000	2	HARTMAN, FREDERICK W.JR. & MARY E. 678 WOODSIDE AVE RIVER VALE, N.J. 678 WOODSIDE AVE	07675	353600 300200 653800	1831294	1831294 00 1831294	446382 446382 892764	465015 473515 938530	457824 457823 915647
301 29 018100	125X194 5.0LT 1SFG .5567	2	MALKI, HABIB I & PERLA HABIB 7 JARICO DR WALLINGTON, NJ 796 LORETTA DR	07057	371300 347200 718500	2012519	2012519 00 2012519	490556 490556 981112	511033 520374 1031407	503130 503130 1006260
301 30 018110	125X176 5.0LT 1SFG .5051	2	WISNIEWSKI, JESSICA E 800 LORETTA DR RIVER VALE, N J 800 LORETTA DR	07675	370300 141100 511400	1432431 W1	1432431 -25000 1407431	342909 342908 685817	357483 364131 721614	351858 351858 703716
301 31 018120	105X175 4.0LT 1SFG .4218	2	MOURAD, IBRAHIM & JACLYN 804 LORETTA DR RIVER VALE, NJ 804 LORETTA DR	07675	352700 145600 498300	1395738	1395738 00 1395738	340215 340214 680429	354416 360893 715309	348935 348934 697869
301 32 018130	120X183 2SFG .5041	2	BORDEN, LAURENCE A 808 LORETTA DR RIVER VALE, NJ 808 LORETTA DR	07675	371000 459900 830900	2327351	2327351 00 2327351	567297 567297 1134594	590978 601779 1192757	581838 581838 1163676
301 33 018140	120X218 4.0LT 1SFG .6006	2	KAISER, STEPHEN & NADINE 812 LORETTA DR RIVER VALE, N J 812 LORETTA DR	07675	373100 205500 578600	1620659	1620659 00 1620659	395040 395039 790079	411529 419051 830580	405165 405165 810330

8657500

24249658

00

50000

24199658

11796819

12402839

12099834

Block No. Lot No. Qualification Account No.	Land Dimensions Building Description Additional Lots Acreage	Prop. Class	Owner's Name Address City State Property Location	Billing Code Zip Code	Land Improvement Exemption Net Total	2025 Property Tax Special Dist	2025 Total Tax Deduction Net Tax	Amt.Billed 2025 1st Q 2nd Q Total	2nd Half 2025 3rd Q 4th Q Total	Preliminary 2026 Tax 1st Q 2nd Q Total
301 34 018150	117X283 4.0LT 1SFG .7601	2	MC INTYRE, BRIAN & MARY 816 LORETTA DR RIVER VALE, N J 816 LORETTA DR	07675	374400 165900 540300	1513380	1513380 00 1513380	368890 368890 737780	384288 391312 775600	378345 378345 756690
301 35 019010	113X150 1SFG .3891	2	SHINGELO, RONALD & JUDITH 820 LORETTA DR RIVER VALE, NJ 820 LORETTA DR	07675	354000 187200 541200	1515901 W1	1515901 -25000 1490901	363255 363254 726509	378679 385713 764392	372726 372725 745451
301 36 019020	110X170 4.0LT 1SFG .4293	2	COOK JAMES W & LOUISE M 824 ROSE CT RIVER VALE, N J 824 ROSE CT	00660 07675	362100 247700 609800	1708050	1708050 00 1708050	416341 416341 832682	433720 441648 875368	427013 427012 854025
301 37 019030	102X190 4.0LT 1SFG .4449	2	MOHRWINKEL, ALBERT F & D 828 ROSE CT RIVER VALE N.J. 828 ROSE CT	07675	353100 166900 520000	1456520	1456520 00 1456520	355030 355030 710060	369850 376610 746460	364130 364130 728260
301 38 019040	105X125 1SFG .3013	2	VALLEJO, HENRY & PAOLA 832 ROSE CT RIVER VALE, NJ 832 ROSE CT	00660 07675	365500 298600 664100	1860144	1860144 00 1860144	453415 453414 906829	472341 480974 953315	465036 465036 930072
301 39 019050	110X150 4.0LT 1SFG .3788	2	DEMAIO, JAMES L. & DONNA J. 836 ROSE CT. RIVER VALE, NJ 836 ROSE CT	00660 07675	368500 232900 601400	1684521	1684521 00 1684521	410606 410606 821212	427746 435563 863309	421131 421130 842261
301 40 019060	107X150 4.0LT 1SFG .3685	2	LONG, BRIAN T & SCHULZ, KELLY C 833 ROSE CT RIVER VALE, NJ 833 ROSE CT	01576 07675	365900 231700 597600	1673878	1673878 00 1673878	407056 407055 814111	425999 433768 859767	418470 418469 836939
301 41 019070	107X195 4.0LT 1SFG .4790	2	URBANIAK, DAVID C. & ERIN M. 829 ROSE COURT RIVER VALE, NJ 829 ROSE CT	07675	341700 145400 487100	1364367	1364367 00 1364367	332568 332567 665135	346450 352782 699232	341092 341092 682184
301 42 019080	123X170 4.2LT 1SFG .4800	2	FARLEY, SEAN & HEYCIL SINAI 824 LORETTA DR RIVER VALE, NJ 824 LORETTA DR	00672 07675	362400 204600 567000	1588167	1588167 00 1588167	387120 387119 774239	403279 410649 813928	397042 397042 794084
301 43 019090	100X296 4.0LT 1SFG2 .6795	2	EDWARDS, THOMAS R & DOMENIQUE 732 ORANGEBURGH RD RIVER VALE, NJ 732 ORANGEBURGH RD	07675	321600 214900 536500	1502737	1502737 00 1502737	366296 366295 732591	381586 388560 770146	375685 375684 751369
301 44 019090	130X230 IRR .0000	2	ROTHSCHILD, MICHAEL I. & MERYL L. 212 BAKOS PL RIVER VALE NJ 212 BAKOS PL	07675	383000 361100 744100	2084224	2084224 00 2084224	508035 508034 1016069	529241 538914 1068155	521056 521056 1042112
301 45 019090	131X150 1SFG2 .4511	2	RAPTIS, KONSTANTINOS 205 GRANEY DR RIVER VALE, NJ 205 GRANEY DR	07675	349800 350200 700000	1960700	1960700 00 1960700	477925 477925 955850	497875 506975 1004850	490175 490175 980350
301 46 019090	130X150 1FBG2 .4477	15F	MEZZADRI FRANK H & GERALDINE M 201 GRANEY DR RIVER VALE NJ 201 GRANEY DR	07675	*EXEMPT*	00	00 00 00	00 00 00	00 00 00	00 00 00
301 55 019090	120X150 2FG2 .4132	2	SALZANO EDWARD P & EVELYN 197 GRANEY DR RIVER VALE, NJ 197 GRANEY DR	07675	342000 650700 992700	2780553	2780553 00 2780553	677766 677766 1355532	706058 718963 1425021	695139 695138 1390277

8101800

22693142

00

25000

22668142

11048599

11619543

11334074

Block No. Lot No. Qualification Account No.	Land Dimensions Building Description Additional Lots Acreage	Prop. Class	Owner's Name Address City State Property Location	Billing Code Zip Code	Land Improvement Exemption Net Total	2025 Property Tax Special Dist	2025 Total Tax Deduction Net Tax	Amt.Billed 2025 1st Q 2nd Q Total	2nd Half 2025 3rd Q 4th Q Total	Preliminary 2026 Tax 1st Q 2nd Q Total
301 56	168X156 2SFR2G .6017	2	STEINHARDT, ELAINE H. 193 GRANEY DR RIVER VALE, NJ 193 GRANEY DR	07675	365500 456000 821500	2301022	2301022 00	560880 560879	584292 594971	575256 575255
301 57	132X145 .4394	2	METZ STEVEN J & FELICIA SANDRA 202 MIKELL LANE RIVER VALE N.J. 202 MIKELL LANE	00660 07675	382400 407900 790300	2213630	2213630 00	539578 539577	562101 572374	553408 553407
301 58	133X157IR .0000	2	KAIDEN, ELLEN B. 206 MIKELL LANE RIVER VALE, NJ 206 MIKELL LANE	07675	375100 499500 874600	2449755	2449755 00	597134 597133	622059 633429	612439 612439
301 59	132X162 IRR .0000	2	RICCO, ROBERT A & MICHAELA 209 MIKELL LANE RIVER VALE, NJ 209 MIKELL LANE	07675	380900 597900 978800	2741619	2741619 00	668276 668276	696171 708896	685405 685405
301 60	120X149 .4105	2	KLAYMAN, ANDREW & CARLY 198 GRANEY DR RIVER VALE, NJ 198 GRANEY DR	07675	359100 350000 709100	1986189	1986189 00	484138 484138	504348 513565	496548 496547
301.01 2 016120	IRR 1.0AC 1SS 1.0000	2	REMICK, STEVEN C. P O BOX 2154 RIVER VALE, NJ 860 RIVERVALE RD	07675	270000 129300 399300	1118439	1118439 00	272622 272622	284002 289193	279610 279610
301.01 2.01 016130	115X267 4.6LT .7049	1	REMICK, STEVEN C 860 RIVERVALE RD RIVER VALE, NJ 860 RIVERVALE RD	07675	144900 0 144900	405865	405865 00	98931 98930	103060 104944	101467 101466
301.01 3 016140	211X200 2SFR 2G .9688	2	VARGHESE, JASON A & MERLIN CHACKO 850 RIVERVALE RD RIVER VALE, NJ 850 RIVERVALE RD	00660 07675 A	315900 657300 973200	2725933	2725933 00	664453 664452	692189 704839	681484 681483
301.01 3.01	2.818AC 2SCG3 2.8180	2	GIBBS, MITCHELL & MADHAVI 226 GRANEY DR RIVER VALE, NJ 226 GRANEY DRIVE	00660 07675 A	609000 1045000 1654000	4632854	4632854 00	1128450 1128449	1177227 1198728	1158214 1158213
301.01 3.02	122X229 .6414	2	PUZIO ADRIAN & ZEPPONE JUSTINE 840 RIVERVALE RD RIVER VALE, NJ 840 RIVERVALE RD	00672 07675 A	296500 423500 720000	2016720	2016720 00	491580 491580	512100 521460	504180 504180
301.01 47	122X150 .4201	2	JORDAN, JARED T & KAITLYN E 220 GRANEY DRIVE RIVER VALE, NJ 220 GRANEY DR	07675	361500 352000 713500	1998514	1998514 00	487143 487142	507477 516752	499629 499628
301.01 48	120X150 .4132	2	FORCELLATI MARCO & IOLANDA 843 TELLER LANE RIVER VALE, N.J. 843 TELLER LANE	07675	360000 372700 732700	2052293	2052293 00	500251 500251	521133 530658	513074 513073
301.01 49	145X150 .4993	2	TUBITO, NICHOLAS & ROSEMARIE 847 TELLER LN RIVER VALE, NJ 847 TELLER LANE	00045 07675	361500 356700 718200	2011678	2011678 00	490351 490351	510820 520156	502920 502919
301.01 50	149X137 2SFR2G .4686	2	MATHAI, JACOB & SABRINA T 851 TELLER LANE RIVER VALE, NJ 851 TELLER LANE	00672 07675	360200 370600 730800	2046971	2046971 00	498954 498954	519781 529282	511743 511743

Block No. Lot No. Qualification Account No.	Land Dimensions Building Description Additional Lots Acreage	Prop. Class	Owner's Name Address City State Property Location	Billing Code Zip Code	Land Improvement Exemption Net Total	2025 Property Tax Special Dist	2025 Total Tax Deduction Net Tax	Amt.Billed 2025 1st Q 2nd Q Total	2nd Half 2025 3rd Q 4th Q Total	Preliminary 2026 Tax 1st Q 2nd Q Total
301.01 51	131X141 .4240	2	KILLOUGH, MATTHEW & JADEVAIA, COURTNEY 855 TELLER LANE RIVER VALE, NJ 855 TELLER LANE	07675	365600 377000 742600	2080023	2080023 00	507011 507010	528174 537828	520006 520006
301.01 52	162X210 IRR .0000	2	DIFFENDAL, THOMAS J & DOROTHY S 859 TELLER LANE RIVER VALE N.J. 859 TELLER LANE	07675	393700 367500 761200	2132121	2132121 00	519710 519709	541404 551298	533031 533030
301.01 53	171X175 IRR 2SFR2G .0000	2	EDER, THEODORE M & IVY C 863 TELLER LN RIVER VALE, NJ 863 TELLER LANE	07675 00660	352500 322700 675200	1891235	1891235 00	460993 460993	480236 489013	472809 472809
301.01 54	160X123 2FG2 .4518	2	MOSCATELLO, JODI 864 RIVERVALE RD RIVER VALE, NJ 864 RIVERVALE RD	07675	267100 224900 492000	1378092	1378092 00	335913 335913	349935 356331	344523 344523
301.01 54.01	175X123 2SFR2G .4941	2	DAVIDSON, THOMAS A & ALEA 862 RIVERVALE RD RIVER VALE, NJ 862 RIVERVALE RD	07675	294000 297800 591800	1657632	1657632 00	404052 404051	420918 428611	414408 414408
302 1 019100	139X159 5.0LT 1SFG .5074	2	BEATTIE III, WILLIAM D.; ETAL 633 WOODSIDE AVE RIVER VALE, NJ 633 WOODSIDE AVE	00170 07675	333000 332400 665400	1863785	1863785 00	454302 454302	473266 481915	465947 465946
302 2 019110	110X160 2FG1 .4040	2	FILLIS, DAVID M & AILISH A 637 WOODSIDE AVE RIVER VALE, NJ 637 WOODSIDE AVE	00597 07675	354200 345800 700000	1960700 V1	1960700 -25000	471675 471675	491625 500725	483925 483925
302 3 019120	110X161 4.0LT 1SFG .4066	2	CROCE, CHRISTOPHER & SELENA H. 641 WOODSIDE AVE RIVER VALE, NJ 641 WOODSIDE AVE	05925 07675	354200 339700 693900	1943614	1943614 00	473761 473760	493536 502557	485904 485903
302 4 019130	110X158 2FG2 .3990	2	COSTANTINO, JOHN & ALANNA 645 WOODSIDE AVE RIVER VALE, NJ 645 WOODSIDE AVE	00045 07675	353300 476700 830000	2324830	2324830 00	566683 566682	590338 601127	581208 581207
302 5 019140	120X153 5.0LT 1SFG .4215	2	KADDEN STEVEN B & DONNA R. 649 WOODSIDE AVE RIVER VALE, N J 649 WOODSIDE AVE	07675	360000 147800 507800	1422348	1422348 00	337279 337278	370595 377196	355587 355587
302 6 019150	136X149 5.0LT 2SFG .4652	2	COVEN, ROGER 258 STANDISH ROAD RIDGEWOOD, NJ 653 WOODSIDE AVE	07450	364300 203200 567500	1589568	1589568 00	387461 387461	403634 411012	397392 397392
302 7 000000	.4404AC .4404	15C	TOWNSHIP OF RIVER VALE 406 RIVER VALE RD RIVER VALE, N J WOODSIDE AVE	07675	*EXEMPT*	00	00 00 00	00 00 00	00 00 00	00 00 00
302 8 020020	164X255 1SFG .9601	2	BARNETT, ANDREW J & ANASTASIA V 661 WOODSIDE AVE RIVER VALE, NJ 661 WOODSIDE AVE	02250 07675	377700 197500 575200	1611135	1611135 00	392718 392718	409111 416588	402784 402784
302 9 020030	106X227 1SFG .5524	2	SARDELLA, JOSEPH 665 WOODSIDE AVE RIVER VALE, NJ 665 WOODSIDE AVE	00660 07675	332400 947000 1279400	3583599	3583599 00	873511 873510	909973 926605	895900 895900

9082000

25438682

00

25000

25413682

12370131

13043551

12706844

Block No. Lot No. Qualification Account No.	Land Dimensions Building Description Additional Lots Acreage	Prop. Class	Owner's Name Address City State Property Location	Billing Code Zip Code	Land Improvement Exemption Net Total	2025 Property Tax Special Dist	2025 Total Tax Deduction Net Tax	Amt.Billed 2025 1st Q 2nd Q Total	2nd Half 2025 3rd Q 4th Q Total	Preliminary 2026 Tax 1st Q 2nd Q Total
302 9.01 020030	21962SF 2SFR 2G .5042	2	GRECO, JOHN P III &SUZANNE M 667 WOODSIDE AVE RIVER VALE, NJ 667 WOODSIDE AVE	07675 A	311900 563100 875000	2450875	2450875 00 2450875	597407 597406 1194813	622344 633718 1256062	612719 612719 1225438
302 10 000000	.1377AC .1377	15C	TOWNSHIP OF RIVER VALE 406 RIVER VALE RD RIVER VALE, N J WOODSIDE AVE	07675	*EXEMPT*	00	00 00 00	00 00 00	00 00 00	00 00 00
302 11 020050	134X235 1SFG .7229	2	COPPA, ROSLYN 679 WOODSIDE AVE RIVER VALE, NJ 679 WOODSIDE AVE	07675	380600 614400 995000	2786995	2786995 00 2786995	679337 679336 1358673	707694 720628 1428322	696749 696749 1393498
302 15 020060	18061SF 2SF .4146	2	ASSADOURIAN, ARTIN A 606 ORNAGBURGH ROAD RIVER VALE, NJ 606 ORNAGBURGH RD	07675	317300 560000 877300	2457317	2457317 00 2457317	598977 598976 1197953	623980 635384 1259364	614330 614329 1228659
302 15.01	18030SF .4139	2	SMEY, DAVID & MELISSA 750 RIVER VALE RD RIVER VALE, NJ 750 RIVERVALE RD	07675	312500 268300 580800	1626821	1626821 00 1626821	396542 396541 793083	413094 420644 833738	406706 406705 813411
302 27 020070	128X262 5.0LT 2SFG2 .7699	2	CUNNINGHAM, MATTHEW & KATHLEEN F 648 ORANGEBURGH RD RIVER VALE, NJ 648 ORANGEBURGH RD	07675	325300 347600 672900	1884793	1884793 00 1884793	459423 459422 918845	478600 487348 965948	471199 471198 942397
302 28 020080	2.3AC 1SFG3 2.3000	2	LATRENTA, NICHOLAS D & MELISSA A 646 ORANGEBURGH RD RIVER VALE, NJ 646 ORANGEBURGH RD	07675	586500 859800 1446300	4051086	4051086 00 4051086	987462 987461 1974923	1028681 1047482 2076163	1012772 1012771 2025543
302 29.01	120X223 2FG3 .6143	2	GIFFORD, BRAD TIMOTHY 13 HOIEM CT RIVER VALE, NJ 13 HOIEM COURT	07675	369000 531000 900000	2520900	2520900 00 2520900	614475 614475 1228950	640125 651825 1291950	630225 630225 1260450
302 29.02 020090	200X150 2FG3 .6887	2	CHIN, STEVEN & GEORGIEFF, I 634 ORANGEBURGH RD RIVER VALE, NJ 634 ORANGEBURGH RD	07675	378000 644600 1022600	2864303	2864303 00 2864303	698181 698180 1396361	727324 740618 1467942	716076 716076 1432152
302 29.03	219X219 2SG3 1.1010	2	FELDFOGEL, HOWARD J & LESLIE G 11 HOIEM COURT RIVER VALE, NJ 11 HOIEM COURT	07675 00660 A	405600 763500 1169100	3274649	3274649 00 3274649	798203 798203 1596406	831523 846720 1678243	818663 818662 1637325
302 30 020100	.629AC 2FG2 .6290	2	SAMANI, AL 3 HOIEM COURT RIVER VALE, NJ 3 HOIEM COURT	07675	369500 430800 800300	2241640	2241640 00 2241640	546405 546405 1092810	569213 579617 1148830	560410 560410 1120820
302 30.01	18376SF 2FG2 .4219	2	RUBIN,DANA & ELIZABETH 5 HOIEM CT RIVER VALE, NJ 5 HOIEM COURT	07675	324800 621200 946000	2649746	2649746 00 2649746	645882 645881 1291763	672843 685140 1357983	662437 662436 1324873
302 30.02	.414AC 2FG3 .4140	2	CANAAN, CHARLES & MARGITT 7 HOIEM COURT RIVER VALE, NJ 7 HOIEM COURT	07675 00660	371500 797400 1168900	3274089	3274089 00 3274089	798067 798066 1596133	831380 846576 1677956	818523 818522 1637045
302 30.03	.51 AC 2SG2 .5100	2	PENG, SONG & XU, ZHENRONG 9 HOIEM CT RIVER VALE, NJ 9 HOIEM COURT	07675 A	380900 599500 980400	2746100	2746100 00 2746100	669368 669368 1338736	697310 710054 1407364	686525 686525 1373050

12434600

34829314

00

00

34829314

16979449

17849865

17414661

Block No. Lot No. Qualification Account No.	Land Dimensions Building Description Additional Lots Acreage	Prop. Class	Owner's Name Address City State Property Location	Billing Code Zip Code	Land Improvement Exemption Net Total	2025 Property Tax Special Dist	2025 Total Tax Deduction Net Tax	Amt.Billed 2025 1st Q 2nd Q Total	2nd Half 2025 3rd Q 4th Q Total	Preliminary 2026 Tax 1st Q 2nd Q Total
302 31 020110	IRR .5AC PART .5000	2	KEEHN, DENISE J 610 ORANGEBURGH RD RIVER VALE, NJ 610 ORANGEBURGH RD	07675	305600 381600 687200	1924847	1924847 00 1924847	469186 469186 938372	488771 497704 986475	481212 481212 962424
302 31.01 020120	IRR 4.8LT 1SFG2 .0000	2	MENENDEZ, ALEXANDRO A & LEANNE 614 ORANGEBURGH RD RIVER VALE, NJ 614 ORANGEBURGH RD	00660 07675	330500 372500 703000	1969103	1969103 00 1969103	479974 479973 959947	500009 509147 1009156	492276 492276 984552
302 32 020130	100X410 1.0AC 1HFFG 1.0000	2	ROSSEN, STANLEY I & KAREN 608 ORANGEBURGH RD RIVERVALE, NJ 608 ORANGEBURGH RD	07675	329000 319300 648300	1815888	1815888 00 1815888	442627 442627 885254	461103 469531 930634	453972 453972 907944
302 33 020140	100X229 2SFG2 .5257	2	SIRERA, CHRISTINA 754 RIVERVALE RD RIVER VALE, NJ 754 RIVERVALE RD	07675	317300 356800 674100	1888154	1888154 00 1888154	460242 460242 920484	479454 488216 967670	472039 472038 944077
302 34 020150	100X265 2FG2 .6084	2	SEBASTIAN, DEBBIE & PHILIPS, STAICY 758 RIVERVALE RD RIVER VALE, NJ 758 RIVERVALE RD	00660 07675	320600 434400 755000	2114755	2114755 00 2114755	515477 515476 1030953	536994 546808 1083802	528689 528689 1057378
302 35 021010	100X340 1SF .7805	2	PURCELL, MARY F & JAMES P 762 RIVERVALE RD RIVER VALE, NJ 762 RIVERVALE RD	07675	324000 288800 612800	1716453	1716453 00 1716453	418390 418389 836779	435854 443820 879674	429114 429113 858227
302 36 021020	30414SF 1SFG .6982	2	VIGNOLA, MICHAEL R & LILIANA 766 RIVER VALE RD RIVER VALE, NJ 766 RIVERVALE RD	00660 07675	347800 321400 669200	1874429	1874429 00 1874429	456897 456896 913793	475969 484667 960636	468608 468607 937215
302 37 021030	18000 SF 2SFRG2 .4132	2	SHINE, TIMOTHY J & JANET L 538 FRANK SCOTT LANE RIVER VALE, NJ 538 FRANK SCOTT LANE	07675	361900 416900 778800	2181419	2181419 00 2181419	531726 531726 1063452	553921 564046 1117967	545355 545355 1090710
302 37.01 021030	18182 SF 2SFRG2 .4174	2	MARTINEZ, LUIS A 542 FRANK SCOTT LN RIVER VALE, NJ 542 FRANK SCOTT LANE	07675	360200 408800 769000	2153969	2153969 00 2153969	525035 525035 1050070	546951 556948 1103899	538493 538492 1076985
302 37.02 021030	21650 SF 2SFRG2 .4970	2	NARLINGER, MATTHEW & LORI 546 FRANK SCOTT LN RIVER VALE, NJ 546 FRANK SCOTT LANE	07675	350000 460900 810900	2271331	2271331 00 2271331	553642 553642 1107284	576753 587294 1164047	567833 567833 1135666
302 37.03 021030	26400 SF 2SFRG2 .6061	2	SCHORR, DAVID & FRANKEL, ALEXANDRA 549 FRANK SCOTT LN RIVER VALE, NJ 549 FRANK SCOTT LANE	07675	378000 455300 833300	2334073	2334073 00 2334073	568936 568935 1137871	592685 603517 1196202	583519 583518 1167037
302 37.04 021030	19064 SF 2SFRG2 .4376	2	GREEN, DAVID & ADI 545 FRANK SCOTT LANE RIVER VALE, NJ 545 FRANK SCOTT LANE	07675	356000 474200 830200	2325390	2325390 00 2325390	566819 566819 1133638	590480 601272 1191752	581348 581347 1162695
302 37.05 021030	18000 SF 2SFG2 .4132	2	SACKIN, DIANA 541 FRANK SCOTT LANE RIVER VALE, NJ 541 FRANK SCOTT LANE	07675	341900 435100 777000	2176377	2176377 00 2176377	530497 530497 1060994	552641 562742 1115383	544095 544094 1088189
302 38 021040	155X224 1SF .7971	2	SCHLUETER, LAURIE ANN 776 RIVERVALE RD RIVER VALE, N J 776 RIVERVALE RD	07675	361800 188300 550100	1540830	1540830 00 1540830	375581 375581 751162	391259 398409 789668	385208 385207 770415

10098900

28287018

00

00

28287018

13790053

14496965

14143514

Block No. Lot No. Qualification Account No.	Land Dimensions Building Description Additional Lots Acreage	Prop. Class	Owner's Name Address City State Property Location	Billing Code Zip Code	Land Improvement Exemption Net Total	2025 Property Tax Special Dist	2025 Total Tax Deduction Net Tax	Amt.Billed 2025 1st Q 2nd Q Total	2nd Half 2025 3rd Q 4th Q Total	Preliminary 2026 Tax 1st Q 2nd Q Total
303 1 021050	117X150 5.0LT 1SFG .4029	2	ANDRADE, ALBERTO & CESAR 792 RIVERVALE RD RIVER VALE, NJ 792 RIVERVALE RD	07675	326000 246600 572600	1603853	1603853 00 1603853	389987 389987 779974	408218 415661 823879	400964 400963 801927
303 2 021060	100X150 1SFG .3444	2	VAUGHN, CHRISTOPHER & ILENE 634 WOODSIDE AVE RIVER VALE, NJ 634 WOODSIDE AVE	07675	345000 231200 576200	1613936	1613936 00 1613936	393401 393400 786801	409823 417312 827135	403484 403484 806968
303 3 021070	100X150 2SFG .3444	2	STEPHAN, MICHAEL P & AMY M 638 WOODSIDE AVE RIVER VALE, NJ 638 WOODSIDE AVE	07675	345000 371900 716900	2008037	2008037 00 2008037	489464 489463 978927	509895 519215 1029110	502010 502009 1004019
303 4 021080	100X150 1SFG .3444	2	DUGGAN, JOSEPH R & DOLORES 642 WOODSIDE AVE RIVER VALE, N J 642 WOODSIDE AVE	07675	345000 207100 552100	1546432 V1	1546432 -25000 1521432	370697 370696 741393	386431 393608 780039	380358 380358 760716
303 5 021090	100X150 4.0LT 1SFG .3444	2	SHAHINIAN, MARC & FORNARI, NICOLE 646 WOODSIDE AVE RIVER VALE, NJ 646 WOODSIDE AVE	00660 07675	345000 196700 541700	1517302	1517302 00 1517302	369846 369846 739692	385284 392326 777610	379326 379325 758651
303 6 021100	131X150 5.0LT 1SFG .4511	2	SOLOMON, ERIC & ALBANESE, BIANCA 650 WOODSIDE AVE RIVER VALE, NJ 650 WOODSIDE AVE	07675	371300 134300 505600	1416186	1416186 00 1416186	345199 345198 690397	359608 366181 725789	354047 354046 708093
303 7 021110	130X200 1SFG .5969	2	LEVI, ANDREW 631 SARGENT RD RIVER VALE, NJ 631 SARGENT RD	07675	369000 709900 1078900	3021999	3021999 00 3021999	736619 736619 1473238	767368 781393 1548761	755500 755500 1511000
303 8 021120	120X242 4.8LT 1SFG .6667	2	PICO, BOBBY & SAMANTHA 619 SARGENT RD RIVER VALE, NJ 619 SARGENT RD	07675	338800 294300 633100	1773313	1773313 00 1773313	432249 432249 864498	450293 458522 908815	443329 443328 886657
303 9 021130	120X250 4.8LT 1SFG2 .6887	2	O'BRIAN, EDMOND & HELEN 615 SARGENT RD RIVER VALE, NJ 615 SARGENT RD	00660 07675	373500 315900 689400	1931009	1931009 00 1931009	470688 470688 941376	490336 499297 989633	482753 482752 965505
303 10 021140	120X250 4.8LT 1SFG .6887	2	CARVALHO CESAR & KATHY 611 SARGENT RD RIVER VALE, N J 611 SARGENT RD	07675	373500 223600 597100	1672477	1672477 00 1672477	407670 407670 815340	424688 432449 857137	418120 418119 836239
303 11 021150	120X250 4.8LT 1SFG .6887	2	LAIPPLE, ALEX & MEGHAN 607 SARGENT RD RIVER VALE, NJ 607 SARGENT RD	07675	373500 760300 1133800	3175774	3175774 00 3175774	774102 774102 1548204	806415 821155 1627570	793944 793943 1587887
303 12 022010	128X190 1SFG .5583	2	TAVITIAN, VATCHE ETAL 603 SARGENT RD RIVER VALE, NJ 603 SARGENT RD	07675	335600 84100 419700	1175580	1175580 00 1175580	286551 286550 573101	298512 303967 602479	293895 293895 587790
303 13 022020	125X191 2FG2 .5481	2	BHAYANA, RITU 810 RIVERVALE RD RIVER VALE, NJ 810 RIVERVALE RD	00660 07675	314900 605100 920000	2576920	2576920 00 2576920	628130 628130 1256260	654350 666310 1320660	644230 644230 1288460
303 14 022030	.483 ACRES 2FG2 .4830	2	SNIR, IDO & KAREN HARUVI 808 RIVERVALE ROAD RIVER VALE, NJ 808 RIVERVALE RD R	07675	301500 260400 561900	1573882	1573882 00 1573882	383638 383637 767275	399651 406956 806607	393471 393470 786941

9499000

26606700

00

25000

26581700

12956476

13625224

13290853

Block No. Lot No. Qualification Account No.	Land Dimensions Building Description Additional Lots Acreage	Prop. Class	Owner's Name Address City State Property Location	Billing Code Zip Code	Land Improvement Exemption Net Total	2025 Property Tax Special Dist	2025 Total Tax Deduction Net Tax	Amt.Billed 2025 1st Q 2nd Q Total	2nd Half 2025 3rd Q 4th Q Total	Preliminary 2026 Tax 1st Q 2nd Q Total
303 15 022040	125X145 1SBG2 .4161	2	SCHNEIDERMAN, MATTHEW R & JESSICA L 806 RIVERVALE RD RIVER VALE, NJ 806 RIVERVALE RD	07675	326500 191300 517800	1450358	1450358 00 1450358	353528 353528 707056	368285 375017 743302	362590 362589 725179
303 16 022050	IRR 1.0AC 1SFBN 1.0000	2	DEER JR, BRIAN L & KENNEDY, LAUREL L 800A RIVERVALE RD RIVER VALE, NJ 800 RIVERVALE RD	07675	390600 328800 719400	2015039	2015039 00 2015039	491171 491170 982341	511673 521025 1032698	503760 503760 1007520
303 16.01 022060	150X263 .9AC 1HFBS .9000	2	DEER, BRIAN L JR. & ALINE F. 800C RIVERVALE RD. RIVER VALE, NJ 800 RIVERVALE RD	07675	348600 666200 1014800	2842455	2842455 00 2842455	692855 692855 1385710	721776 734969 1456745	710614 710614 1421228
303 17 022070	185X101 7.0LT 1SFG2 .4289	2	KIM, CHONG HYE & SUNG CHUL 632 ARBOR COURT RIVER VALE, NJ 632 ARBOR CT	07675	344900 239000 583900	1635504	1635504 00 1635504	398658 398658 797316	415299 422889 838188	408876 408876 817752
303 18 022080	140X105 2SFG2 .3375	2	FISCHER DAVID K & CAROLYN L 638 ARBOR CT RIVER VALE, NJ 638 ARBOR CT	07675	397500 282900 680400	1905800	1905800 00 1905800	464543 464543 929086	483935 492779 976714	476450 476450 952900
303 19 022090	140X105 2SFG2 .3375	2	LOUCAS, GEORGE J & KAREN A 639 ARBOR CT RIVER VALE, NJ 639 ARBOR CT	07675	395000 270700 665700	1864626	1864626 00 1864626	454507 454507 909014	473479 482133 955612	466157 466156 932313
303 20 022100	189X102 1SFG2 .4426	2	ERNST, FREDERICK G & DIANE D 633 ARBOR CT RIVER VALE, NJ 633 ARBOR CT	07675	352700 353400 706100	1977786	1977786 00 1977786	482090 482090 964180	502214 511392 1013606	494447 494446 988893
304 1 022110	130X150 1SFG .4477	2	SPRINGSTEEN, CAROL 656 WOODSIDE AVE RIVER VALE, NJ 656 WOODSIDE AVE	07675	365000 224100 589100	1650069	1650069 W1 -25000 1625069	395958 395958 791916	412748 420405 833153	406268 406267 812535
304 2 000000	.3443AC .3443	15C	TOWNSHIP OF RIVER VALE 406 RIVER VALE RD RIVER VALE, N J WOODSIDE AVE	07675	*EXEMPT*	00	00 00 00	00 00 00	00 00 00	00 00 00
304 3 022130	125X180 4.3LT 1SFG .5165	2	CARTER, EDWARD M & LORETTA 664 WOODSIDE AVE RIVER VALE, N J 664 WOODSIDE AVE	07675	367800 140700 508500	1424309	1424309 V1 -25000 1399309	340929 340928 681857	355421 362031 717452	349828 349827 699655
304 4 022140	136X180 6.0LT 1SFG .5620	2	KUHNERT, ROBERT & MARTHA 668 WOODSIDE AVE RIVER VALE, NJ 668 WOODSIDE AVE	07675	376500 285500 662000	1854262	1854262 V1 -25000 1829262	445731 445730 891461	464598 473203 937801	457316 457315 914631
304 5 022150	150X229 1SFG .7886	15F	LOTOCKI, MICHAEL J & LINDA 799 LORETTA DRIVE RIVER VALE, NJ 799 LORETTA DR	07675	*EXEMPT*	00	00 00 00	00 00 00	00 00 00	00 00 00
304 6 023010	120X208 1SFG .5730	2	WEIS, MICHAEL & NINA L 803 LORETTA DR RIVER VALE, NJ 803 LORETTA DR	07675	369000 487300 856300	2398496	2398496 00 2398496	584639 584639 1169278	609043 620175 1229218	599624 599624 1199248
304 7 023020	99X209 4.2LT 1SFG2 .4750	2	MORRISSEY, KYLE P & DENISE M 807 LORETTA DR RIVER VALE, NJ 807 LORETTA DR	07675	344300 177900 522200	1462682	1462682 00 1462682	356532 356532 713064	371415 378203 749618	365671 365670 731341

8026200

22481386

00

75000

22406386

10922279

11484107

11203195

Block No. Lot No. Qualification Account No.	Land Dimensions Building Description Additional Lots Acreage	Prop. Class	Owner's Name Address City State Property Location	Billing Code Zip Code	Land Improvement Exemption Net Total	2025 Property Tax Special Dist	2025 Total Tax Deduction Net Tax	Amt.Billed 2025 1st Q 2nd Q Total	2nd Half 2025 3rd Q 4th Q Total	Preliminary 2026 Tax 1st Q 2nd Q Total
304 8 023030	98X215 4.2LT .4837	2	BOULANGER, PAUL & LISA 811 LORETTA DR RIVER VALE, NJ 811 LORETTA DR	07675	343400 158500 501900	1405822	1405822 00 1405822	342673 342672 685345	356976 363501 720477	351456 351455 702911
304 9 023040	102X207 4.2LT 1SFG .4847	2	CANCRO THERESA M 815 LORETTA DR RIVER VALE, N J 815 LORETTA DR	07675	352500 149500 502000	1406102	1406102 00 1406102	342741 342740 685481	357048 363573 720621	351526 351525 703051
304 10 023050	100X189 1SFG .4339	2	SOCRATES, MARIOS & DIONISIA 819 LORETTA DR RIVER VALE, NJ 819 LORETTA DR	00660 07675	350300 292500 642800	1800483	1800483 00 1800483	438872 438872 877744	457191 465548 922739	450121 450121 900242
304 11 000000	.0826AC .0826	15C	TOWNSHIP OF RIVER VALE 406 RIVER VALE RD RIVER VALE, N J LORETTA DR	07675	*EXEMPT*	00	00 00 00	00 00 00	00 00 00	00 00 00
304 12 023070	122X200 1SFG .5601	2	FORCELLATI, FERNINADO & DONNA 823 LORETTA DR RIVER VALE, NJ 823 LORETTA DR	07675	355100 440200 795300	2227635	2227635 00 2227635	542991 542991 1085982	565657 575996 1141653	556909 556909 1113818
304 14 023090	126X184 1.5FG1 .5322	2	GRAHAM, THOMAS R ETALS 826 RIVERVALE RD RIVER VALE, NJ 826 RIVERVALE RD	07675	333900 370600 704500	1973305	1973305 00 1973305	480998 480997 961995	501076 510234 1011310	493327 493326 986653
304 20 023120	122X185 2FG .5181	2	MARCAZO, BRIAN & JACLYN 602 SARGENT RD RIVER VALE, NJ 602 SARGENT RD	07675	367900 596000 963900	2699884	2699884 00 2699884	658103 658103 1316206	685574 698104 1383678	674971 674971 1349942
304 21 023130	120X251 4.8LT 1SFG .6915	2	BERGER, SANFORD E & B 606 SARGENT RD RIVER VALE, N J 606 SARGENT RD	07675	373500 174100 547600	1533828 v1	1533828 -25000 1508828	367624 367624 735248	383231 390349 773580	377207 377207 754414
304 22 023140	120X251 1SFG2 .6915	2	CAMPOREALE, MICHAEL & BLISS ETAL 610 SARGENT ROAD RIVER VALE, NJ 610 SARGENT RD	07675	354800 405100 759900	2128480	2128480 00 2128480	518822 518822 1037644	540479 550357 1090836	532120 532120 1064240
304 23 023150	120X248 1SFG .6832	2	VALVANIS, JOHN N & KAREN 614 SARGENT RD RIVER VALE, NJ 614 SARGENT RD	07675	353500 174300 527800	1478368	1478368 00 1478368	360356 360355 720711	375398 382259 757657	369592 369592 739184
304 24 024010	164X183 1SFG .6890	2	TABRYS, MATTHEW & FERSKO, ALLISON 618 SARGENT ROAD RIVER VALE, NJ 618 SARGENT RD	01576 07675	380400 119500 499900	1400220	1400220 00 1400220	341307 341307 682614	355554 362052 717606	350055 350055 700110
304 25 024020	IRR 4.8LT 1SFG .0000	2	YOUNG, JAMIE & ANTHONY 622 SARGENT RD RIVER VALE, NJ 622 SARGENT RD	07675	383500 190000 573500	1606374	1606374 00 1606374	391558 391557 783115	407902 415357 823259	401594 401593 803187
304 26 024030	127X180 4.8LT 1SFG .5248	2	BARONIAN, LEE M & SHARON 626 SARGENT RD RIVER VALE, NJ 626 SARGENT RD	07675	379900 150500 530400	1485650	1485650 00 1485650	362131 362130 724261	377247 384142 761389	371413 371412 742825
304 27 024040	127X175 1SFG .5102	2	BURKE, KEVIN & JENNIFER WOODS- 630 SARGENT ROAD RIVER VALE, NJ 630 SARGENT RD	07675	374800 81000 455800	1276696	1276696 00 1276696	311198 311197 622395	324188 330113 654301	319174 319174 638348

8005300

22422847

00

25000

22397847

10918741

11479106

11198925

Block No. Lot No. Qualification Account No.	Land Dimensions Building Description Additional Lots Acreage	Prop. Class	Owner's Name Address City State Property Location	Billing Code Zip Code	Land Improvement Exemption Net Total	2025 Property Tax Special Dist	2025 Total Tax Deduction Net Tax	Amt.Billed 2025 1st Q 2nd Q Total	2nd Half 2025 3rd Q 4th Q Total	Preliminary 2026 Tax 1st Q 2nd Q Total
304 28 024050	122X209 1SFG .5854	2	JOHANNESSEN, MATHEW & DARLENE 634 SARGENT RD RIVER VALE, NJ 634 SARGENT RD	07675	375600 231900 607500	1701608	1701608 00 1701608	414771 414771 829542	432084 439982 872066	425402 425402 850804
304 29 024060	121X167 1SFG2 .4639	2	GILSEN, WILLIAM & PLEYER, LINDA SUE 638 SARGENT RD RIVER VALE, NJ 638 SARGENT RD	07675	364100 342300 706400	1978626	1978626 00 1978626	482295 482294 964589	502427 511610 1014037	494657 494656 989313
304 30 000000	.0670AC .0670	15C	TOWNSHIP OF RIVER VALE 406 RIVER VALE RD RIVER VALE, N J SARGENT RD	07675	*EXEMPT*	00	00 00 00	00 00 00	00 00 00	00 00 00
304 30.01 024080	20X182 .8LT .0836	15C	TOWNSHIP OF RIVER VALE 406 RIVER VALE RD RIVER VALE, N.J. SARGENT RD	07675	*EXEMPT*	00	00 00 00	00 00 00	00 00 00	00 00 00
304 31	124X211 IRR .0000	2	PALMIERE, MICHAEL & VALERIE 827 LORETTA DR RIVER VALE, N.J. 827 LORETTA DR	07675	341900 295000 636900	1783957	1783957 00 1783957	434844 434843 869687	452995 461275 914270	445990 445989 891979
304 32	119X199 .5436	2	ZORN, RICHARD C. & LAURIE A. 831 LORETTA DR. RIVER VALE, NJ 831 LORETTA DR	07675	337300 353000 690300	1933530	1933530 00 1933530	471303 471302 942605	490976 499949 990925	483383 483382 966765
304 33	115X154 IRR .0000	2	LIGON,ADRIANA SUAREZ-& JAMIK 835 LORETTA DR RIVER VALE, NJ 835 LORETTA DR	07446	360000 409900 769900	2156490	2156490 00 2156490	525650 525649 1051299	547591 557600 1105191	539123 539122 1078245
304 34	120X257 .7080	2	SEVERINO, LOUIS & DENISE 830 RIVERVALE RD RIVER VALE N.J. 830 RIVERVALE RD	07675	336200 296800 633000	1773033	1773033 00 1773033	432181 432181 864362	450221 458450 908671	443259 443258 886517
304 35	122X250 .7002	2	HAYES, OLIVER & CHRISTINA 834 RIVERVALE RD RIVER VALE, NJ 834 RIVERVALE RD	07675	332800 288900 621700	1741382	1741382 00 1741382	424466 424466 848932	442184 450266 892450	435346 435345 870691
304 36	2 ACRES 2FG2 2.0000	2	ASGAR,ANDREW A. & DIEDRE A. 842 LORETTA DR RIVER VALE, NJ 842 LORETTA DR	07675	420000 575000 995000	2786995	2786995 00 2786995	725491 725490 1450981	661540 674474 1336014	696749 696749 1393498
304 37	130X146 2FG2 .4357	2	MORROW, LAURA J. 838 LORETTA DR RIVER VALE, NJ 838 LORETTA DR	07675	348200 353000 701200	1964061	1964061 00 1964061	478745 478744 957489	498729 507843 1006572	491016 491015 982031
304 38	125X150 .4304	2	CIPRIS STEVEN E & DIANE L 834 LORETTA DR RIVER VALE NJ 834 LORETTA DR	07675	345600 328900 674500	1889275	1889275 00 1889275	460515 460515 921030	479738 488507 968245	472319 472319 944638
304 39	129X150 2FG2 .4442	2	MARTINEZ, HECTOR H & CHRISTINE M 830 LORETTA DR RIVER VALE, NJ 830 LORETTA DR	07675	348400 385900 734300	2056774	2056774 00 2056774	501344 501343 1002687	522271 531816 1054087	514194 514193 1028387
304 40	120X150 .4132	2	NEWMAN, BETH E 215 GRANEY DRIVE RIVER VALE, NJ 215 GRANEY DR	07675	355900 366000 721900	2022042	2022042 00 2022042	492878 492877 985755	513451 522836 1036287	505511 505510 1011021

8492600

23787773

00

00

23787773

11688958

12098815

11893889

Block No. Lot No. Qualification Account No.	Land Dimensions Building Description Additional Lots Acreage	Prop. Class	Owner's Name Address City State Property Location	Billing Code Zip Code	Land Improvement Exemption Net Total	2025 Property Tax Special Dist	2025 Total Tax Deduction Net Tax	Amt.Billed 2025 1st Q 2nd Q Total	2nd Half 2025 3rd Q 4th Q Total	Preliminary 2026 Tax 1st Q 2nd Q Total
304 41	150X120 .4132	2	FINBLOOM, ALAN M & KAREN S 219 GRANEY DR RIVER VALE, NJ 219 GRANEY DR	07675	355900 323800 679700	1903840	1903840 00 1903840	464066 464065 928131	483437 492272 975709	475960 475960 951920
304 42	148X120 .4077	2	BILLINGSLEY, MERISSA 223 GRANEY DR RIVER VALE, NJ 223 GRANEY DR	07675	355200 429600 784800	2198225	2198225 00 2198225	535823 535822 1071645	558189 568391 1126580	549557 549556 1099113
305 1	120X151 2FG2 .4160	2	HARR, MICHAEL & BAROWSKY, DANA 202 GOODWELL CT RIVER VALE, NJ 202 GOODWELL CT	07675 00660	360000 383000 743000	2081143	2081143 00 2081143	507284 507283 1014567	528459 538117 1066576	520286 520286 1040572
305 2	74X120 IRR .0000	2	WOLFE, FILIP ROSS TRSTE 206 GOODELL CT RIVER VALE, NJ 206 GOODELL CT	07675	379200 353200 732400	2051452	2051452 00 2051452	500046 500046 1000092	520920 530440 1051360	512863 512863 1025726
305 3	202X125 2FG2 .5797	2	SMITH, DAVID & LESLIE 209 GOODELL CT RIVER VALE, N.J. 209 GOODELL CT	07675 00154	392600 420400 813000	2277213	2277213 00 2277213	555076 555076 1110152	578246 588815 1167061	569304 569303 1138607
305 4	150X200 2FG2 .6887	2	PELLEGRINO, DARYLE 205 GOODELL CT RIVER VALE, NJ 205 GOODELL CT	07675	393800 452800 846600	2371327	2371327 00 2371327	578017 578016 1156033	602144 613150 1215294	592832 592832 1185664
305 5	105X155 IRR .0000	2	RODRIGUEZ, JESSICA 201 GOODELL COURT RIVER VALE, NJ 201 GOODELL CT	07675	357100 334200 691300	1936331	1936331 00 1936331	471985 471985 943970	491687 500674 992361	484083 484083 968166
305 6	120X166 2FG2 .4573	2	CLARKE, WAYNE & MELISSA 212 GRANEY DR RIVER VALE, NJ 212 GRANEY DR	07675	362700 310100 672800	1884513	1884513 00 1884513	459355 459354 918709	478529 487275 965804	471129 471128 942257
305 7	120X144 .3967	2	SCHWARTZ, RISA J 216 GRANEY DRIVE RIVER VALE, NJ 216 GRANEY DR	07675	358200 440000 798200	2235758	2235758 00 2235758	544971 544971 1089942	567720 578096 1145816	558940 558939 1117879
305 8	122X151 .4229	2	ANTONACCIO, BRITT 844 TELLER LANE RIVER VALE, NJ 844 TELLER LANE	07675 00660	360800 344900 705700	1976666	1976666 00 1976666	481817 481817 963634	501929 511103 1013032	494167 494166 988333
305 9	114X174 .4554	2	STERN, JAMES & DOUB, JEANNENE 848 TELLER LANE RIVER VALE, NJ 848 TELLER LANE	07675 00660	363600 377100 740700	2074701	2074701 00 2074701	505713 505713 1011426	526823 536452 1063275	518676 518675 1037351
305 10	107X207 .5085	2	BUCKLEY, SCOTT T & LISA A 852 TELLER LANE RIVER VALE, NJ 852 TELLER LANE	07675	350900 417900 768800	2153409	2153409 00 2153409	524899 524898 1049797	546809 556803 1103612	538353 538352 1076705
305 11	168X118 1SFR2G .4551	2	PELLEGRINI, CRISTINA 659 BLUE HILL RD RIVER VALE, NJ 659 BLUE HILL RD	07675	325800 219200 545000	1526545	1526545 00 1526545	372099 372099 744198	387631 394716 782347	381637 381636 763273
305 12	132X152 .4606	2	ZYSFAIN, BRIAN M & KAREN HEIN 856 TELLER LANE RIVER VALE, NJ 856 TELLER LANE	07675	378300 368500 746800	2091787	2091787 00 2091787	509878 509878 1019756	531161 540870 1072031	522947 522947 1045894

10268800

28762910

00

00

28762910

14022052

14740858

14381460

Block No. Lot No. Qualification Account No.	Land Dimensions Building Description Additional Lots Acreage	Prop. Class	Owner's Name Address City State Property Location	Billing Code Zip Code	Land Improvement Exemption Net Total	2025 Property Tax Special Dist	2025 Total Tax Deduction Net Tax	Amt.Billed 2025 1st Q 2nd Q Total	2nd Half 2025 3rd Q 4th Q Total	Preliminary 2026 Tax 1st Q 2nd Q Total
305 13	150X140 .4821	2	SIKORSKI, RICHARD A & REGINA E 860 TELLER LANE RIVER VALE, NJ 860 TELLER LANE	07675	380300 321800 702100	1966582	V1 1966582 -25000	473109 473109	493119 502245	485396 485395
305 14	175X140 2FG2 .5624	2	KIM, HAEJIN & MA, JOHN 864 TELLER LN RIVER VALE, NJ 864 TELLER LANE	07675	363200 398400 761600	2133242	2133242 00	519983 519982	541688 551589	533311 533310
401 1	120X201 .5537	2	EGGLINGER, TARA 313 HIGH RD RIVER VALE, NJ 313 HIGH RD	07675	369600 550400 920000	2576920	2576920 00	628130 628130	654350 666310	644230 644230
401 2	120X175 PARTIAL .4821	2	KASHKIN (ETAL), SARA ZAHN 312 HANNA RD RIVER VALE, NJ 312 HANNA RD	07675	365300 378000 743300	2081983	2081983 00	507488 507488	528672 538335	520496 520496
401 3	120X188 1SF G2 .5179	2	KOH, DANIEL & HEE YEON SOHN 308 HANNA RD RIVER VALE, NJ 308 HANNA RD	07675 00660	367800 413800 781600	2189262	2189262 00	531931 531930	557620 567781	547316 547315
401 4	123X157 2SFG2 .4433	2	SCHLOSS, STEVEN M & BARBARA 304 HANNA ROAD RIVER VALE, NJ 304 HANNA RD	07675	384100 339900 724000	2027924	2027924 00	494311 494311	514945 524357	506981 506981
401 5	130X139 2SF G2 .4148	2	REILLY, MORGAN & KRYSTAL LYNN 566 WAYNE DR RIVER VALE, NJ 566 WAYNE DR	07675	384600 368200 752800	2108593	2108593 00	513975 513974	535429 545215	527149 527148
401 6	120X154 2SF G2 .4242	2	BERKOWITZ, ERIC 570 WAYNE DR RIVER VALE, NJ 570 WAYNE DR	07675 A	380000 360400 740400	2073860	2073860 00	505508 505508	526610 536234	518465 518465
401 7	130X140 2SF G2 .4178	2	VALENTINE, JOHN & LISA 574 WAYNE DR RIVER VALE, NJ 574 WAYNE DR	07675	346100 260000 606100	1697686	1697686 00	413815 413815	431089 438967	424422 424421
401 8	120X186 2SF G2 .5124	2	BLAIR, ALBERT E & MINOCK, MARIANNE M 305 HIGH RD RIVER VALE, NJ 305 HIGH RD	07675	365400 421100 786500	2202987	2202987 00	534047 534047	562334 572559	550747 550747
401 9	120X186 1SB G2 .5124	2	REILLY, CHRISTOPHER & JUDITH 309 HIGH RD RIVER VALE NJ 309 HIGH RD	07675	367000 404500 771500	2160972	2160972 00	526742 526742	548729 558759	540243 540243
401 10	119X150 IRR .0000	2	HIRSCH, KENNETH & JO ANN 316 HANNA ROAD RIVER VALE, NJ 316 HANNA RD	07675	363600 442900 806500	2259007	2259007 00	550638 550638	573623 584108	564752 564752
401 20 024120	1.12 A 1SBG2 1.1200	2	BATTEL, JEANETTE R 505 TRACK LA RIVER VALE, N J 505 TRACK LA	07675	494400 182500 676900	1895997	W1 1895997 -25000	455904 455903	475195 483995	467750 467749
401 21 024130	1.235AC 1HFFG2 1.2350	2	KROCHIK, NAUM & VALENTINA 509 TRACK LANE RIVER VALE, NJ 509 TRACK LA	07675	446400 453600 900000	2520900	2520900 00	614475 614475	640125 651825	630225 630225

10673300

29895915

00

50000

29845915

14540108

15305807

14922960

Block No. Lot No. Qualification Account No.	Land Dimensions Building Description Additional Lots Acreage	Prop. Class	Owner's Name Address City State Property Location	Billing Code Zip Code	Land Improvement Exemption Net Total	2025 Property Tax Special Dist	2025 Total Tax Deduction Net Tax	Amt.Billed 2025 1st Q 2nd Q Total	2nd Half 2025 3rd Q 4th Q Total	Preliminary 2026 Tax 1st Q 2nd Q Total
401 23	250X140 .8035	2	KLEIN, EDWARD G 317 HANNA ROAD RIVER VALE, NJ 317 HANNA RD	07675	390200 487200 877400	2457597	2457597 00 2457597	599045 599045 1198090	624051 635456 1259507	614400 614399 1228799
401 24	120X170 2SFR2G .4683	2	GERHARDT, IRA F & AMY I 317 HIGH ROAD RIVER VALE, NJ 317 HIGH ROAD	07675	364400 520300 884700	2478045	2478045 00 2478045	604029 604029 1208058	629243 640744 1269987	619512 619511 1239023
401 25	120X156 2SFR2G .4298	2	WEGNER, LARS & KIM 321 HIGH RD RIVER VALE, NJ 321 HIGH ROAD	07675	364400 474200 838600	2348919	2348919 00 2348919	572555 572554 1145109	596454 607356 1203810	587230 587230 1174460
402 1 024150	125X142 1SFG .4075	2	MARTIN-MOONS, MELANIE ANNE 620 THE PLAZA RIVER VALE, NJ 620 THE PLAZA	07675	343700 119300 463000	1296863	1296863 00 1296863	316114 316113 632227	329309 335327 664636	324216 324216 648432
402 2 025010	131X138 1SFG2 .4150	2	HAUGH, THOMAS & SHARON COMRIE- 616 THE PLAZA RIVER VALE, NJ 616 THE PLAZA	07675	384600 178100 562700	1576123	1576123 00 1576123	384184 384183 768367	400221 407535 807756	394031 394031 788062
402 7 025020	191X328 1.4AC 1SFG 1.4000	2	GOW BARBARA J. & PHILIP C. 835 RIVERVALE RD RIVER VALE, N J 835 RIVERVALE RD	07675	420000 181300 601300	1684241	1684241 00 1684241	410538 410537 821075	427675 435491 863166	421061 421060 842121
402 8 025030	.4277 ACRES 1HFFG .4277	2	TRACZ, MICHAL J & ANA R 827 RIVERVALE RD RIVER VALE, NJ 827 RIVERVALE RD	07675	322900 431100 754000	2111954	2111954 00 2111954	514794 514793 1029587	536283 546084 1082367	527989 527988 1055977
402 8.01	120X165 2SFR2G .4545	2	TRIVEDI, VIJAY K & SUDHA 8 NICOLE COURT CLIFTON PARK, NY 816 WINDING WAY	12065	381300 298000 679300	1902719	1902719 00 1902719	463792 463792 927584	483152 491983 975135	475680 475680 951360
402 8.02	119X152 2ST FR 2G .4152	2	WANG, MING 823 RIVER VALE ROAD RIVER VALE, NJ 823 RIVERVALE RD.	07675 A	340100 284900 625000	1750625	1750625 00 1750625	426719 426719 853438	444531 452656 897187	437657 437656 875313
402 9.01	1.5044AC 1S&B BR 1.5044	15D	CORNERSTONE BIBLE CHURCH INC. 819 RIVERVALE ROAD RIVER VALE, NJ 819 RIVERVALE RD	07675	*EXEMPT*	00	00 00 00	00 00 00	00 00 00	00 00 00
402 13 025050	145X151 2STFR 2G .5026	2	FALESTO, FRANK & JENNIFER 529 TRACK LN RIVER VALE, NJ 529 TRACK LA	07675	398800 561200 960000	2688960	2688960 00 2688960	655440 655440 1310880	682800 695280 1378080	672240 672240 1344480
402 13.01 025050	.6716 ACRES 2SFR G3 .6716	2	JACOBSON, KENNETH C & ALISA M.L. 431 MARGIASSO CT RIVER VALE, NJ 431 MARGIASSO COURT	07675 A	396400 616400 1012800	2836853	2836853 00 2836853	691490 691489 1382979	720354 733520 1453874	709214 709213 1418427
402 15 025060	150X200 1SFG2 .6887	2	LEPORE, LOUIS & ZIPPER, ANDREA 525 TRACK LANE RIVER VALE, NJ 525 TRACK LA	07675	362200 537800 900000	2520900	2520900 00 2520900	614475 614475 1228950	640125 651825 1291950	630225 630225 1260450
402 16 025080	157X143 2ST FR 2G .5154	2	POTHEN, MOHAN K & GEORGE PREETHI 429 MARGIASSO CT RIVER VALE, NJ 429 MARGIASSO CT	07675	395800 431200 827000	2316427	2316427 00 2316427	564635 564634 1129269	588204 598954 1187158	579107 579107 1158214

9985800

27970226

00

00

27970226

13635613

14334613

13985118

Block No. Lot No. Qualification Account No.	Land Dimensions Building Description Additional Lots Acreage	Prop. Class	Owner's Name Address City State Property Location	Billing Code Zip Code	Land Improvement Exemption Net Total	2025 Property Tax Special Dist	2025 Total Tax Deduction Net Tax	Amt.Billed 2025 1st Q 2nd Q Total	2nd Half 2025 3rd Q 4th Q Total	Preliminary 2026 Tax 1st Q 2nd Q Total
402 16.01	18000SF 2SFRG3 .4132	2	CHOI, UK & JUNG WOO 425 MARGIASSO COURT RIVER VALE, NJ 425 MARGIASSO CT	07675	385600 508000 893600	2502974	2502974 00	610106 610105	635573 647190	625744 625743
402 16.02	140X143 2BFG2 .4596	2	GALATT, DAVID E & RACHEL B.K 421 MARGIASSO CT RIVER VALE, NJ 421 MARGIASSO CT	07675	392900 525500 918400	2572438	2572438 00	627038 627037	653212 665151	643110 643109
402 16.03	19209SF 2FG2 .4410	2	LUKIN, KONSTANTIN ETAL 424 MARGIASSO CT RIVER VALE, NJ 424 MARGIASSO CT	07675	380200 532800 913000	2557313	2557313 00	623351 623351	649371 661240	639329 639328
402 16.04	18032SF .4140	2	CUTI, JOHN & DYAN 428 MARGIASSO CT RIVER VALE, NJ 428 MARGIASSO CT	07675	368900 443900 812800	2276653	2276653 00	554940 554939	578104 588670	569164 569163
402 16.05	18000SF .4132	2	DYKOWSKY, DONNY & ELISE 432 MARGIASSO CT RIVER VALE, NJ 432 MARGIASSO CT.	07675 00660	369900 373400 743300	2081983	2081983 00	507488 507488	528672 538335	520496 520496
402 17 000000	.5264AC 1.5BG2 .5264	2	SCHNEIDER, CHRISTOPHER ETALS 815 WINDING WAY RIVER VALE, NJ 815 WINDING WAY	07675 00672	370000 173100 543100	1521223	1521223 00	370802 370801	386280 393340	380306 380306
402 18 025100	150X130 1SFG2 .4477	2	GRAY, KATHRYN E 807 WINDING WAY RIVER VALE, NJ 807 WINDING WAY	07675	385300 247000 632300	1771072 W1	1771072 -25000	425453 425453	443473 451693	436518 436518
402 19 025110	IRR 8.0LT 1SFG2 .0000	2	GRAFF, ERIC & JOANNE 598 WHITENACK RD. RIVER VALE, NJ 598 WHITENACK RD	07675 A	368200 183100 551300	1544191	1544191 00	376400 376400	392112 399279	386048 386048
402 20 025120	172X190 2FG3 .7502	2	TRIMBLETT SHAUN & PERDOMO JUSTINE 594 WHITENACK RD RIVER VALE, NJ 594 WHITENACK RD	07675 00672	434400 769900 1204300	3373244	3373244 00	822236 822236	856558 872214	843311 843311
402 21 025130	146X133 6.0LT 1SFG2 .4458	2	DABEE, HAIM & GORT, SUSAN 590 WHITENACK RD RIVERVALE, NJ 590 WHITENACK RD	07675	399900 144900 544800	1525985	1525985 00	371963 371962	387489 394571	381497 381496
402 22 025140	140X133 2SF .4275	2	SCHULTHEIS, BLAISE R & CONNOLLY, B 586 WHITENACK RD RIVER VALE, NJ 586 WHITENACK RD	07675	390800 331200 722000	2022322	2022322 00	492946 492945	513523 522908	505581 505580
402 23 025150	141X133 5.6LT 1SFG2 .4305	2	PESSOLANO JR, EDWARD A. & ANGELA M. 582 WHITENACK ROAD RIVER VALE, NJ 582 WHITENACK RD	07675	387800 162300 550100	1540830	1540830 00	375581 375581	391259 398409	385208 385207
402 24	1.46 WATER TOWER 1.4600	4A	UNITED WATER CO OF NJ/SUEZ C/O ALTUS PO BOX 71970 PHOENIX, AZ HIGH RD	85050	292200 75400 104600	292985	292985 00	71416 71416	74397 75756	73247 73246
402 25	120X200 2SB G2 .5510	2	SHARKO THOMAS J & FRANCES H 310 HIGH RD RIVER VALE N.J. 310 HIGH RD	07675	389000 330900 719900	2016440	2016440 00	491512 491512	512029 521387	504110 504110

9853500

27599653

00

25000

27574653

13442458

14132195

13787330

Block No. Lot No. Qualification Account No.	Land Dimensions Building Description Additional Lots Acreage	Prop. Class	Owner's Name Address City State Property Location	Billing Code Zip Code	Land Improvement Exemption Net Total	2025 Property Tax Special Dist	2025 Total Tax Deduction Net Tax	Amt.Billed 2025 1st Q 2nd Q Total	2nd Half 2025 3rd Q 4th Q Total	Preliminary 2026 Tax 1st Q 2nd Q Total
402 26	120X200 2SB G2 .5510	2	FEELEY, BRIAN A & JEANNE P 517 TRACK LANE RIVER VALE, NJ 517 TRACK LANE	07675	389000 591600 980600	2746661	2746661 00 2746661	669505 669505 1339010	697452 710199 1407651	686666 686665 1373331
402 27	120X200 2FG2 .5510	2	BAN, JASON & ERICA 521 TRACK LANE RIVER VALE, NJ 521 TRACK LANE	00660 07675	389000 428800 817800	2290658	2290658 00 2290658	558353 558353 1116706	581660 592292 1173952	572665 572664 1145329
402 28	181X103 2F .4280	2	WEINER, MICHAEL & CAROL 527 TRACK LANE RIVER VALE, NJ 527 TRACK LANE	07675	327800 335300 663100	1857343	1857343 00 1857343	452732 452731 905463	471630 480250 951880	464336 464336 928672
403 1 026020	108X220 3.2LT 1SFG2 .5455	2	MUSKA, MARK & STEPHANIE 867 RIVERVALE RD RIVER VALE, NJ 867 RIVERVALE RD	00660 07675	322200 357600 679800	1904120	1904120 00 1904120	464134 464133 928267	483508 492345 975853	476030 476030 952060
403 2 026030	81X220 1.5FG .4091	2	ARISTONDO, LUIS R & KELLER, MEGHAN 610 DELCINA DR RIVER VALE, NJ 610 DELCINA DR	00660 07675	304700 350000 654700	1833815	1833815 00 1833815	446997 446996 893993	465656 474166 939822	458454 458454 916908
403 3 026040	166X108 2SFR 2G .4116	2	COX, LESLIE R III & JILL M 869 RIVER VALE RD RIVER VALE, N J 869 RIVERVALE RD	07675	330600 407700 738300	2067978	2067978 00 2067978	504075 504074 1008149	525116 534713 1059829	516995 516994 1033989
403 4 026050	150X124 6.0LT 1SF .4270	2	BRUNELLI, ALEXANDRA A ETAL 606 DELCINA DR RIVER VALE, NJ 606 DELCINA DR	07675	382700 201900 584600	1637465	1637465 00 1637465	399136 399136 798272	415797 423396 839193	409367 409366 818733
403 5 026060	150X125 2SFG2 .4304	2	DONOHUE CHRISTOPHER & MARIA C 602 DELCINA DR RIVER VALE, NJ 602 DELCINA DR	00660 07675	394600 273000 667600	1869948	1869948 00 1869948	378927 378926 757853	551708 560387 1112095	467487 467487 934974
403 6 026070	150X215 6.0LT 1SBG2 .7404	2	OGUZ, ERIKA 598 DELCINA DR RIVER VALE, NJ 598 DELCINA DR	00660 07675	413800 248600 662400	1855382	1855382 00 1855382	452254 452253 904507	471132 479743 950875	463846 463845 927691
403 7 026080	120X180 2SFG2 .4959	2	SCACCHETTI, DOUGLAS & DOLORES 594 DELCINA DRIVE RIVER VALE, NJ 594 DELCINA DR	07675	396300 301000 697300	1953137	1953137 00 1953137	476082 476081 952163	495955 505019 1000974	488285 488284 976569
403 8 026090	124X150 5.0LT 2SFG2 .4270	15F	HUTCHINSON, S M & TUGULTSCHINOW, M A 590 DELCINA DR RIVER VALE, NJ 590 DELCINA DR	07675	*EXEMPT*	00	00 00 00	00 00 00	00 00 00	00 00 00
403 9 026100	140X130 2SFG2 .4178	2	HOUSLEY, JAMES L. & CELESTINA 585 DELCINA DR. RIVER VALE, NJ 585 DELCINA DR	07675	390800 461900 852700	2388413	2388413 00 2388413	582181 582181 1164362	606483 617568 1224051	597104 597103 1194207
403 10 026110	119X155 5.0LT 2SFG2 .4234	2	COMEAU-STEWART, PATRICE A 589 DELCINA DR RIVER VALE, NJ 589 DELCINA DR	00597 07675	397600 262800 660400	1849780	1849780 00 1849780	450888 450888 901776	469710 478294 948004	462445 462445 924890
403 11 026120	120X158 2SFG2 .4353	2	HOLAHAN, JOSEPH A & NANCY C 593 DELCINA DR RIVER VALE, NJ 593 DELCINA DR	07675	380900 282900 663800	1859304 V2	1859304 -50000 1809304	440710 440709 881419	459628 468257 927885	452326 452326 904652

9323100

26114004

00

50000

26064004

12551940

13512064

13032005

Block No. Lot No. Qualification Account No.	Land Dimensions Building Description Additional Lots Acreage	Prop. Class	Owner's Name Address City State Property Location	Billing Code Zip Code	Land Improvement Exemption Net Total	2025 Property Tax Special Dist	2025 Total Tax Deduction Net Tax	Amt.Billed 2025 1st Q 2nd Q Total	2nd Half 2025 3rd Q 4th Q Total	Preliminary 2026 Tax 1st Q 2nd Q Total
403 12 026130	150X166 6.0LT 2SFG2 .5716	2	SAVITSKY, DANIEL & MARY 597 DELCINA DR RIVER VALE, NJ 597 DELCINA DR	07675	405900 154100 560000	1568560	1568560 00 1568560	382340 382340 764680	398300 405580 803880	392140 392140 784280
403 13 026140	171X170 6.0LT 2SFG2 .6674	2	KILGALLEN, EDWARD & EWELINA 601 DELCINA DR RIVER VALE, NJ 601 DELCINA DR	07675	433900 220600 654500	1833255	1833255 -25000 1808255	440610 440610 881220	459263 467772 927035	452064 452064 904128
403 14 026150	180X260 1SCBG 1.0744	2	WENNING, RICHARD C & BRENDA R 530 TRACK LANE RIVER VALE, N.J. 530 TRACK LANE	07675	416600 136000 552600	1547833	1547833 -25000 1522833	371038 371038 742076	386787 393970 780757	380709 380708 761417
403 15 027010	118X200 5.0LT 2SFG2 .5418	2	SCHEER, LAURENCE 605 DELCINA DR RIVER VALE, NJ 605 DELCINA DR	07675	378300 232900 611200	1711971	1711971 00 1711971	417297 417297 834594	434716 442661 877377	427993 427993 855986
403 16 027020	100X210 2SFG2 .4821	2	MINUTO, MARIANNA 609 DELCINA DR RIVER VALE, NJ 609 DELCINA DR	07675	334500 299100 633600	1774714	1774714 00 1774714	432591 432590 865181	450648 458885 909533	443679 443678 887357
403 17 027030	113X160 2SFG2 .4151	2	LYU, HAN W 526 TRACK LN RIVER VALE, NJ 526 TRACK LA	07675	377400 839200 1216600	3407697	3407697 00 3407697	830634 830634 1661268	865307 881122 1746429	851925 851924 1703849
403 18 027040	150X173 1SCBG2 .5957	2	SGRO, DOMINICK & NANCY 520 TRACK LANE RIVER VALE, NJ 520 TRACK LANE	07675	407800 467100 874900	2450595	2450595 00 2450595	597338 597338 1194676	622273 633646 1255919	612649 612649 1225298
403 18.01 027050	140X188 2FG2 .6042	2	SOHL, JON E & SANDY 516 TRACK LANE RIVER VALE, NJ 516 TRACK LANE	07675	399900 251900 651800	1825692	1825692 00 1825692	445017 445016 890033	463593 472066 935659	456423 456423 912846
403 19 027050	104X133 IRR PART PARTIAL .0000	2	CHAU, AYMARA 849 ZIBOLD CT RIVER VALE, NJ 849 ZIBOLD CT	07675	363100 388200 751300	2104391	2104391 00 2104391	512950 512950 1025900	534362 544129 1078491	526098 526098 1052196
403 23 027060	133X210 2SFR 3G .6412	2	BANICKI, CURT & NICOLE RUSSO 514 HIGH RD RIVER VALE, NJ 514 HIGH RD	07675	403400 615300 1018700	2853379	2853379 00 2853379	695518 695517 1391035	724551 737793 1462344	713345 713345 1426690
403 24 027070	122X230 1SFG2 .6442	2	CHAUDRY, ASHFAQ (HUSSAIN) ETAL 859 RIVERVALE RD RIVER VALE, NJ 859 RIVERVALE RD	07675	349400 708600 1058000	2963458	2963458 00 2963458	629496 629495 1258991	845357 859110 1704467	740865 740864 1481729
403 25 027080	120X150 4.8LT 1SFG2 .4132	2	GANEORICHARD & DONNA 855 RIVERVALE RD RIVER VALE, NJ 855 RIVERVALE RD	07675	343800 165100 508900	1425429	1425429 -25000 1400429	341202 341201 682403	355705 362321 718026	350108 350107 700215
403 26 027090	IRR 7.0LT 2SFG .0000	2	STACKPOLE, FREDERICK T & BARBARA M U51 RIVERVALE RD RIVER VALE, N J 851 RIVERVALE RD	07675	382600 126200 508800	1425149	1425149 00 1425149	347384 347383 694767	361884 368498 730382	356288 356287 712575
403 27 027090	18980 SF 2SB G2 .4357	2	REYNOLDS, ROBERT J. & DARA 848 ZIBOLD CT RIVER VALE, NJ 848 ZIBOLD CT	07675	384800 378800 763600	2138844	2138844 00 2138844	521348 521348 1042696	543111 553037 1096148	534711 534711 1069422

10364500

29030967

00

75000

28955967

13929520

15026447

14477988

Block No. Lot No. Qualification Account No.	Land Dimensions Building Description Additional Lots Acreage	Prop. Class	Owner's Name Address City State Property Location	Billing Code Zip Code	Land Improvement Exemption Net Total	2025 Property Tax Special Dist	2025 Total Tax Deduction Net Tax	Amt.Billed 2025 1st Q 2nd Q Total	2nd Half 2025 3rd Q 4th Q Total	Preliminary 2026 Tax 1st Q 2nd Q Total
403 28	75X140 2SB G2 .2410	2	YANG, JINWOO & PARK, ESTHER 852 ZIBOLD CT RIVER VALE, NJ 852 ZIBOLD CT	07675	389100 428400 817500	2289818	2289818 00 2289818	558149 558148 1116297	581447 592074 1173521	572455 572454 1144909
403 29	125X165 2SB G2 .4735	2	BENSON, GREGG & MARCY 853 ZIBOLD CT RIVER VALE, NJ 853 ZIBOLD CT	07675	386600 374800 761400	2132681	2132681 00 2132681	519846 519846 1039692	541546 551443 1092989	533171 533170 1066341
403 30	128X172 .5054	2	WALLACH, JACOB & REBEKAH 528 TRACK LANE RIVER VALE, NJ 528 TRACK LANE	07675	374800 335800 710600	1990391	1990391 00 1990391	485163 485162 970325	505414 514652 1020066	497598 497598 995196
403 31	108X150 IRR .0000	2	SMITH,CLAUDINE & BERNARD,STEPHEN 518 HIGH RD RIVER VALE,NJ 518 HIGH RD	07675	407000 518000 925000	2590925	2590925 00 2590925	672851 672850 1345701	616600 628624 1245224	647732 647731 1295463
403 32	190X139 2FG2 .6063	2	BLOOM, SHEREEN S 522 HIGH RD RIVER VALE, NJ 522 HIGH RD	07675	428200 311800 740000	2072740	2072740 00 2072740	505235 505235 1010470	526325 535945 1062270	518185 518185 1036370
403 33	166X108 .4116	2	PARHIZKARAN, MARGARET K. & MEHDI 871 RIVERVALE ROAD RIVER VALE, NJ 871 RIVERVALE RD	07675	336100 312700 648800	1817289	1817289 00 1817289	442969 442968 885937	461459 469893 931352	454323 454322 908645
404 1	.8459AC .8459	15C	TOWNSHIP OF RIVER VALE 406 RIVER VALE RD RIVER VALE,N.J. BAILEY ROAD	07675	*EXEMPT*	00	00 00 00	00 00 00	00 00 00	00 00 00
404 1.01	105 X 191 2SFR2G .4604	2	TOMCZYK (ETALS), CHARLES 817 BAILEY RD RIVER VALE, NJ 817 BAILEY ROAD	07675	357800 388000 745800	2088986	2088986 00 2088986	509195 509195 1018390	530450 540146 1070596	522247 522246 1044493
404 2 027110	140X125 1SFG2 .4017	2	SONNEBERG, MICHAEL & CAROL 823 BAILEY RD RIVER VALE, NJ 823 BAILEY RD	07675	389800 208000 597800	1674438	1674438 V1 -25000 1649438	401898 401898 803796	418935 426707 845642	412360 412359 824719
404 3	160X129 IRR 2SF G2 .0000	2	BAMBERGER THOMAS D & DIANE L 827 BAILEY RD RIVER VALE N.J. 827 BAILEY RD	07675	383800 376700 760500	2130161	2130161 00 2130161	519232 519231 1038463	540906 550792 1091698	532541 532540 1065081
404 4	160X120 2SF G2 .4408	2	CHAE,KRISTINA S 831 BAILEY RD RIVER VALE, NJ 831 BAILEY RD	07675	380900 374900 755800	2116996	2116996 00 2116996	516023 516022 1032045	537563 547388 1084951	529249 529249 1058498
404 5	120X150 2SF G2 .4132	2	NEEDLEMAN,LAWRENCE I&JUDITH ANN 835 BAILEY RD RIVER VALE, N.J. 835 BAILEY RD	07675	361000 367600 728600	2040809	2040809 00 2040809	497452 497452 994904	518217 527688 1045905	510203 510202 1020405
404 6	145X149 2SF G2 .4960	2	D'URSO, CRAIG & CLARE 294 ALPINE CIR RIVER VALE, NJ 294 ALPINE CIRCLE	07675	397700 282000 679700	1903840	1903840 00 1903840	464066 464065 928131	483437 492272 975709	475960 475960 951920
404 7	144X164 1SB .5421	2	SPINELLI, STEPHEN M & MARIE A 290 ALPINE CIRCLE RIVER VALE, NJ 290 ALPINE CIRCLE	07675	359500 315500 675000	1890675	1890675 00 1890675	460857 460856 921713	480094 488868 968962	472669 472669 945338

9546500

26739749

00

25000

26714749

13105864

13608885

13357378

Block No. Lot No. Qualification Account No.	Land Dimensions Building Description Additional Lots Acreage	Prop. Class	Owner's Name Address City State Property Location	Billing Code Zip Code	Land Improvement Exemption Net Total	2025 Property Tax Special Dist	2025 Total Tax Deduction Net Tax	Amt.Billed 2025 1st Q 2nd Q Total	2nd Half 2025 3rd Q 4th Q Total	Preliminary 2026 Tax 1st Q 2nd Q Total
404 8	79X177 2SF G2 .3210	2	DONOFRIO, THOMAS & DENISE 286 ALPINE CR RIVER VALE, NJ 286 ALPINE CIRCLE	07675	409600 414200 823800	2307464	2307464 00 2307464	562450 562449 1124899	585928 596637 1182565	576866 576866 1153732
404 9	136X165 1SF .5152	2	GEHSAN, CAROL D 282 ALPINE CIRCLE RIVER VALE N.J. 282 ALPINE CIRCLE	07675	395100 317100 712200	1994872	1994872 -25000 1969872	480005 480004 960009	500303 509560 1009863	492468 492468 984936
404 10	120X154 1SF G2 .4242	2	BOTTIGLIERI, MICHAEL & DIANA 278 ALPINE CIRCLE RIVER VALE, NJ 278 ALPINE CIRCLE	00660 07675	380000 317800 697800	1954538	1954538 00 1954538	476423 476423 952846	496310 505382 1001692	488635 488634 977269
404 11	127X180 1SF G2 .5248	2	274 ALPINE CIRCLE LLC M.BRESNACK 1 ROCKLEIGH RD ROCKLEIGH, NJ 274 ALPINE CIRCLE	07647	391000 268000 659000	1845859	1845859 00 1845859	449933 449932 899865	468714 477280 945994	461465 461465 922930
404 12	168X146 IRR 2SF G2 .0000	2	GENDRON, MARK W & KATHERINE F 270 ALPINE CIRCLE RIVER VALE, NJ 270 ALPINE CIRCLE	07675	420400 250600 671000	1879471	1879471 00 1879471	458126 458125 916251	477249 485971 963220	469868 469868 939736
404 13	122X177 2SF G2 .4957	2	CARVALHO, LUDJANE RODRIGUES 266 ALPINE CIRCLE RIVER VALE, NJ 266 ALPINE CIRCLE	07675	386100 288900 675000	1890675	1890675 00 1890675	460857 460856 921713	480094 488868 968962	472669 472669 945338
405 1 027120	150X130 2SFG2 .4477	2	PRESSIMONE, JOAN 551 WHITENACK RD RIVER VALE, NJ 551 WHITENACK RD	07675	390400 236800 627200	1756787	1756787 00 1756787	428221 428221 856442	446096 454249 900345	439197 439197 878394
405 2 027130	140X130 5.6LT 1SF .4178	2	COSTELLO, W & ANEVSKI, SUZY 555 WHITENACK RD RIVER VALE, NJ 555 WHITENACK RD	07675	390800 528100 918900	2573839	2573839 00 2573839	627379 627379 1254758	653568 665513 1319081	643460 643460 1286920
405 3 027140	140X130 5.6LT 1SFG2 .4178	2	LA MARCA, JOHN & G 559 WHITENACK RD RIVER VALE, N J 559 WHITENACK RD	07675	390800 172300 563100	1577243	1577243 -25000 1552243	378207 378206 756413	394255 401575 795830	388061 388061 776122
405 4 027150	140X130 1SFG2 .4178	2	CORBETT, GEORGE R. & JOAN M. 563 WHITENACK ROAD RIVER VALE, NJ 563 WHITENACK RD	05925 07675	390800 145300 536100	1501616	1501616 -25000 1476616	359773 359772 719545	375051 382020 757071	369154 369154 738308
405 5 028010	140X130 1SFG2 .4178	2	BRIANO, DANIEL & JOYCE 567 WHITENACK RD RIVER VALE, NJ 567 WHITENACK RD	07675	390800 244000 634800	1778075	1778075 00 1778075	433410 433410 866820	451501 459754 911255	444519 444519 889038
405 6 028020	140X130 1SFG2 .4178	2	ROSNER, STEVEN M & CATHY P 571 WHITENACK RD RIVER VALE, NJ 571 WHITENACK RD	07675	390800 267800 658600	1844739	1844739 00 1844739	449660 449659 899319	468429 476991 945420	461185 461185 922370
405 7 028030	140X130 2FG2 .4178	2	MAUTHE, KARL & ELIZABETH 575 WHITENACK RD RIVER VALE, NJ 575 WHITENACK RD	00170 07675	390800 269000 659800	1848100	1848100 00 1848100	450479 450478 900957	469283 477860 947143	462025 462025 924050
405 8 028040	140X130 5.6LT 2SFG2 .4178	2	PERAGINE WILLIAM & DIANE R 579 WHITENACK RD RIVER VALE, N J 579 WHITENACK RD	07675	390800 271200 662000	1854262	1854262 -25000 1829262	445731 445730 891461	464598 473203 937801	457316 457315 914631

9499300

26607540

00

100000

26507540

12921298

13586242

13253774

Block No. Lot No. Qualification Account No.	Land Dimensions Building Description Additional Lots Acreage	Prop. Class	Owner's Name Address City State Property Location	Billing Code Zip Code	Land Improvement Exemption Net Total	2025 Property Tax Special Dist	2025 Total Tax Deduction Net Tax	Amt.Billed 2025 1st Q 2nd Q Total	2nd Half 2025 3rd Q 4th Q Total	Preliminary 2026 Tax 1st Q 2nd Q Total
405 9 028050	140X130 1SFG2 .4178	2	SPELLMAN, MICHAEL J. & DARLENE A. 583 WHITENACK RD. RIVER VALE, NJ 583 WHITENACK RD	07675	390800 397100 787900	2206908	2206908 00 2206908	537939 537939 1075878	560394 570636 1131030	551727 551727 1103454
405 10 028060	152X130 6.0LT 1SFG .4536	2	ISSACKEDES, NICHOLAS & CHRISTINE 587 WHITENACK RD RIVER VALE, NJ 587 WHITENACK RD	00672 07675	377400 220900 598300	1675838	1675838 00 1675838	408490 408489 816979	425541 433318 858859	418960 418959 837919
405 11 028070	288X100 6.0LT 1SFG2 .6612	2	NELSON, HARRY 592 STELLMAN DR RIVER VALE, NJ 592 STELLMAN DR	07675	347600 222400 570000	1596570	1596570 00 1596570	389168 389167 778335	405413 412822 818235	399143 399142 798285
405 12 028080	135X138 1SFG2 .4277	2	HALL, COURTNEY LYNN & EMANUELA 588 STELLMAN DR RIVER VALE, NJ 588 STELLMAN DR	07675	388200 271600 659800	1848100	1848100 00 1848100	450479 450478 900957	469283 477860 947143	462025 462025 924050
405 13 028090	135X140 1SFG2 .4339	2	CAMERON, KEVIN & PETER, GINA MARIE 584 STELLMAN DR RIVER VALE, NJ 584 STELLMAN DR	07675	388200 197700 585900	1641106	1641106 00 1641106	400024 400023 800047	416721 424338 841059	410277 410276 820553
405 14 028100	135X142 1SFG2 .4401	2	MURPHY, ROBERT J & LORI A 580 STELLMAN DR RIVER VALE, NJ 580 STELLMAN DR	07675	389200 209500 598700	1676959	1676959 00 1676959	408763 408762 817525	425826 433608 859434	419240 419240 838480
405 15 028110	135X143 1SFG2 .4432	2	MCELROY, ROSSANA & ELSIE & MARCICH, N 576 STELLMAN DR RIVER VALE, NJ 576 STELLMAN DR	07675	389200 254700 643900	1803564	1803564 00 1803564	439623 439623 879246	457974 466344 924318	450891 450891 901782
405 16 028120	130X145 5.2LT 1SFG2 .4327	2	KOONS, KENNETH A 572 STELLMAN DR RIVER VALE, NJ 572 STELLMAN DR	07675	386500 420100 806600	2259287	2259287 00 2259287	550707 550706 1101413	573694 584180 1157874	564822 564822 1129644
405 17 028130	130X147 1SFG2 .4387	2	YUELYS, GEORGE & PEGGY 568 STELLMAN DR RIVER VALE NJ 568 STELLMAN DR	07675	386500 139000 525500	1471926 V1	1471926 -25000 1446926	352536 352535 705071	367512 374343 741855	361732 361731 723463
405 18 028140	125X148 1SFG2 .4247	2	RUPPINO, NICHOLAS & ROSEMARIE 564 STELLMAN, DRIVE RIVER VALE, NJ 564 STELLMAN DR	00672 07675	382800 132400 515200	1443075	1443075 00 1443075	351753 351753 703506	366436 373133 739569	360769 360769 721538
405 19 028150	125X150 2SFG .4304	2	GUERRA, ANTHONY J & MARIE 560 STELLMAN DR RIVER VALE, NJ 560 STELLMAN DR	07675	383800 175600 559400	1566879	1566879 00 1566879	381931 381930 763861	397873 405145 803018	391720 391720 783440
405 20 029010	120X152 2SFG2 .4187	2	SPINGELD, MICHAEL & ANDREA 556 STELLMAN DR RIVER VALE, N.J. 556 STELLMAN DR	07675	380000 170000 550000	1540550	1540550 00 1540550	375513 375512 751025	391188 398337 789525	385138 385137 770275
405 21 029020	136X153 1SFG2 .4777	2	FONTANA, KATHERINE & ANTHONY 552 STELLMAN DR RIVER VALE, NJ 552 STELLMAN DR	07675	382300 257600 639900	1792360	1792360 00 1792360	436892 436892 873784	455129 463447 918576	448090 448090 896180
406 1 029030	140X137 5.8LT 1SFG2 .4403	2	MOLFETAS, ESTHER 551 STELLMAN DR RIVER VALE, NJ 551 STELLMAN DR	07675	392800 171700 564500	1581165	1581165 00 1581165	385413 385412 770825	401501 408839 810340	395292 395291 790583

Block No. Lot No. Qualification Account No.	Land Dimensions Building Description Additional Lots Acreage	Prop. Class	Owner's Name Address City State Property Location	Billing Code Zip Code	Land Improvement Exemption Net Total	2025 Property Tax Special Dist	2025 Total Tax Deduction Net Tax	Amt.Billed 2025 1st Q 2nd Q Total	2nd Half 2025 3rd Q 4th Q Total	Preliminary 2026 Tax 1st Q 2nd Q Total
406 2 029040	135X137 1SFG2 .4246	2	LEVINE, ARTHUR N. & MARY A. 555 STELLMAN RD RIVER VALE NJ 555 STELLMAN DR	00672 07675	388200 300800 689000	1929889	1929889 00	470415 470415	490051 499008	482473 482472 964945
406 3 029050	135X137 .4246	2	559 STELLMAN DRIVE LLC 6215 CITY PL EDGEWATER, NJ 559 STELLMAN DR	07020	388200 0 388200	1087348	1087348 00	341375 341375	199776 204822	271837 271837 543674
406 4 029060	135X137 1SFG2 .4246	2	ROSEN KENNETH & BARBARA 563 STELLMAN DR RIVER VALE, NJ 563 STELLMAN DR	07675	368800 170700 539500	1511140	1511140 00	368344 368344	383719 390733	377785 377785 755570
406 5 029070	135X136 5.2LT 1SFG2 .4215	2	ARRIOLA, JUAN 567 STELLMAN DR RIVER VALE, NJ 567 STELLMAN DR	07675	388200 162000 550200	1541110	1541110 00	375649 375649	391330 398482	385278 385277 770555
406 6 029080	130X135 5.2LT 1SFG2 .4029	2	MINEA, RALUCA 571 STELLMAN DR RIVER VALE, NJ 571 STELLMAN DR	07675	382900 367100 750000	2100750	2100750 00	512063 512062	533438 543187	525188 525187 1050375
407 1 029090	125X133 1SFG2 .3817	2	WALSH, BETHANY 577 STELLMAN DR RIVER VALE, NJ 577 STELLMAN DR	00660 07675	379500 173000 552500	1547553	1547553 00	377220 377219	392966 400148	386889 386888 773777
407 2 029100	128X136 1SFG2 .3996	2	TENGCO, JONATHAN & KELLY 581 STELLMAN DR RIVER VALE, NJ 581 STELLMAN DR	07675	383100 267200 650300	1821490	1821490 00	443993 443992	462526 470979	455373 455372 910745
407 3 029110	128X139 1SFG2 .4084	2	STIER, GRANT & DAWN 585 STELLMAN DR RIVER VALE, NJ 585 STELLMAN DR	07675	383100 293400 676500	1894877	1894877 00	461881 461880	481161 489955	473720 473719 947439
407 4 029120	131X140 1SFG2 .4210	2	MOORE, TRACY 589 STELLMAN DR RIVER VALE, NJ 589 STELLMAN DR	00672 07675	386300 244000 630300	1765470	1765470 00	430338 430337	448301 456494	441368 441367 882735
407 5 029130	136X158 5.6LT 1SFG2 .4933	2	NAPIER WILLIAM F & ANN 593 STELLMAN DR RIVER VALE, N.J. 593 STELLMAN DR	07675	398300 157800 556100	1557636	1557636 00	379678 379677	395526 402755	389409 389409 778818
407 6 029140	21460 SF 2FG2 .4927	2	QUEZADA, PEDRO & JENNIFER 597 STELLMAN DR RIVER VALE, NJ 597 STELLMAN DR	07675	391300 283300 674600	1889555	1889555 00	460584 460583	479809 488579	472389 472389 944778
407 7 029150	98X260 6.0LT 1SFG .5849	2	STEVENSON, SEAN C & TRACI L 601 STELLMAN DR RIVER VALE, NJ 601 STELLMAN DR	00660 07675	387200 293600 680800	1906921	1906921 00	464817 464816	484219 493069	476731 476730 953461
407 8 030010	18000SF 2SFG2 .4132	2	NILaweera ASHAN & DHAMAYANTHI 805 WINDING WAY RIVER VALE, NJ 805 WINDING WAY	07675	369500 263700 633200	1773593	1773593 00	432318 432317	450364 458594	443399 443398 886797
407 9 030010	26456SF 2SFRG2 .6073	2	WINANS, WILLIAM H & DEBORAH M 805 A WINDING WAY RIVER VALE, N.J. 805A WINDING WAY	07675	361400 431900 793300	2222033	2222033 00	541626 541625	564235 574547	555509 555508 1111017

8764500

24549365

00

00

24549365

12120592

12428773

12274686

Block No. Lot No. Qualification Account No.	Land Dimensions Building Description Additional Lots Acreage	Prop. Class	Owner's Name Address City State Property Location	Billing Code Zip Code	Land Improvement Exemption Net Total	2025 Property Tax Special Dist	2025 Total Tax Deduction Net Tax	Amt.Billed 2025 1st Q 2nd Q Total	2nd Half 2025 3rd Q 4th Q Total	Preliminary 2026 Tax 1st Q 2nd Q Total
408 1 030020	152X133 2SFG .4641	2	VOLARIC, JOSEPH JAMES & RENEE 556 WHITENACK DR RIVER VALE, NJ 556 WHITENACK RD	00660 07675	387800 286500 674300	1888714	1888714 00 1888714	460379 460378 920757	479596 488361 967957	472179 472178 944357
408 2 030030	140X133 1SFG2 .4275	2	RICHARDSON, LUCY 560 WHITENACK RD RIVER VALE, NJ 560 WHITENACK RD	07675	390800 151200 542000	1518142	1518142 00 1518142	370051 370050 740101	385498 392543 778041	379536 379535 759071
408 3 030040	140X133 1SFG2 .4275	2	MURPHY, JAMES 564 WHITENACK RD RIVER VALE, NJ 564 WHITENACK RD	07675	390800 189500 580300	1625420	1625420 00 1625420	396200 396200 792400	412738 420282 833020	406355 406355 812710
408 4 030050	140X133 2SFG .4275	2	SCHWARTZ, MICHELLE 568 WHITENACK ROAD RIVER VALE, NJ 568 WHITENACK RD	00660 07675	390800 454900 845700	2368806	2368806 00 2368806	577402 577402 1154804	601504 612498 1214002	592202 592201 1184403
408 5 030060	140X133 5.5LT 1SFG2 .4275	2	SMITH, RAYMOND, JR 572 WHITENACK RD RIVER VALE, NJ 572 WHITENACK RD	07675	390800 174500 565300	1583405	1583405 00 1583405	385959 385958 771917	402070 409418 811488	395852 395851 791703
408 6 030070	142X133 2SFG2 .4336	2	NELSON, COURTNEY & ANDERSON, ROSEMARIE 576 WHITENACK RD RIVER VALE, NJ 576 WHITENACK RD	00660 07675	387800 126300 514100	1439994	1439994 00 1439994	351002 351002 702004	365654 372336 737990	359999 359998 719997
408 7 030070	110X134 1SF G2 .3384	2	MAURRASSE, RAPHAEL & CORAZON 575 WAYNE DR RIVER VALE, N.J. 575 WAYNE DR	07675	383800 202100 585900	1641106	1641106 00 1641106	400024 400023 800047	416721 424338 841059	410277 410276 820553
408 8 030070	120X150 2SF G2 .4132	2	GOKHALE, KEDAR A & PRACHI 571 WAYNE DR RIVER VALE, NJ 571 WAYNE DR	00660 07675	380000 285500 665500	1864066	1864066 00 1864066	454371 454370 908741	473337 481988 955325	466017 466016 932033
408 9 030070	120X150 2SF G2 .4132	2	MARGOLIS, MICHAEL & LAUREN 567 WAYNE DR RIVER VALE, NJ 567 WAYNE DR.	07675	380000 343100 723100	2025403	2025403 00 2025403	493697 493696 987393	514305 523705 1038010	506351 506351 1012702
408 10 030070	120X150 2SF G2 .4132	2	ANTEBI, ALBERT & LISA 563 WAYNE DR RIVER VALE, NJ 563 WAYNE DR	07675	380000 377500 757500	2121758	2121758 00 2121758	517184 517183 1034367	538772 548619 1087391	530440 530439 1060879
408 11 030070	120X150 2SF .4132	2	GOLDSTEIN, MONTE & DAWN 559 WAYNE DR RIVER VALE, NJ 559 WAYNE DR	00672 07675	361000 358400 719400	2015039	2015039 00 2015039	491171 491170 982341	511673 521025 1032698	503760 503760 1007520
408 12 030070	120X150 1SF G2 .4132	2	BAROAN, GUY & MARCY JILL 555 WAYNE DR RIVER VALE, NJ 555 WAYNE DR	07675	361000 333900 694900	1946415	1946415 00 1946415	474443 474443 948886	494248 503281 997529	486604 486604 973208
408 13 030070	123X150 2S G2 .4236	2	LEVINE, KENNETH M & ANDREA H 551 WAYNE DRIVE RIVER VALE, NJ 826 BAILEY RD	07675	361700 333600 695300	1947535 V1	1947535 -25000 1922535	468466 468466 936932	488282 497321 985603	480634 480634 961268
409 1 030070	121X150 2SF G2 .4167	2	KIERNAN, TIMOTHY & DIANE 550 WAYNE DR RIVER VALE, NJ 550 WAYNE DR	07675	380800 310200 691000	1935491	1935491 00 1935491	471781 471780 943561	491474 500456 991930	483873 483873 967746

9254300

25921294

00

25000

25896294

12624251

13272043

12948150

Block No. Lot No. Qualification Account No.	Land Dimensions Building Description Additional Lots Acreage	Prop. Class	Owner's Name Address City State Property Location	Billing Code Zip Code	Land Improvement Exemption Net Total	2025 Property Tax Special Dist	2025 Total Tax Deduction Net Tax	Amt.Billed 2025 1st Q 2nd Q Total	2nd Half 2025 3rd Q 4th Q Total	Preliminary 2026 Tax 1st Q 2nd Q Total
409 2	134X121 2SF G2 .3722	2	CROCE, CARLO P & LOU-CHIN TRUSTEES 21770 PALMETTO DUNES #201 ESTERO, FL 554 WAYNE DR	33928	386200 318800 705000	1974705	1974705 00	481339 481339 962678	501431 510596 1012027	493677 493676 987353
409 3	110X152 1SF G2 .3838	2	LYAUNZON, ALEXANDER & YELENA 301 HANNA RD RIVER VALE, NJ 301 HANNA RD	00660 07675	386600 278400 665000	1862665	1862665 00	454029 454029 908058	472981 481626 954607	465667 465666 931333
409 4	136X161 1FG2 .5027	2	FARINA, VIVIANNE 305 HANNA RD RIVER VALE, NJ 305 HANNA RD	07675	391600 327100 718700	2013079	2013079 00	490693 490692 981385	511176 520518 1031694	503270 503270 1006540
409 5	100X120 1SFG2 .2755	2	KATZ, ROBERT ALLEN & INGRID 309 HANNA RD RIVER VALE, NJ 309 HANNA RD	00672 07675	386300 389700 776000	2173576	2173576 00	529814 529814 1059628	551930 562018 1113948	543394 543394 1086788
409 6	120X165 .4545	2	DOHERTY, KATHERINE & BRENDAN 313 HANNA RD RIVER VALE, NJ 313 HANNA RD	07675	385500 263500 649000	1817849	1817849 00	443105 443105 886210	461601 470038 931639	454463 454462 908925
409 7	131X248 IRR 2SF G2 .0000	2	SCHNEIDERMAN, JEFF & ELIZABETH 834 BAILEY RD. RIVER VALE, NJ 834 BAILEY RD	00597 07675	413600 310500 724100	2028204	2028204 00	494380 494379 988759	515016 524429 1039445	507051 507051 1014102
409 8	166X150 2F G2 .5716	2	SORSCHER, Z & HORNEMAN, A 304 ALPINE CIR RIVER VALE, NJ 304 ALPINE CIRCLE	00672 07675	385600 433300 818900	2293739	2293739 00	559104 559104 1118208	582443 593088 1175531	573435 573435 1146870
409 9	120X150 1SF G2 .4132	2	BOYAJIAN AVEDIS & MARY 308 ALPINE CIRCLE RIVER VALE N.J. 308 ALPINE CIRCLE	07675	380000 258700 638700	1788999	1788999 00	436073 436072 872145	454276 462578 916854	447250 447250 894500
409 10	120X150 2SF G2 .4132	2	PALERMO, FRANK J & KRISTINE 312 ALPINE CR RIVER VALE, NJ 312 ALPINE CIRCLE	07675	385800 669000 1054800	2954495	2954495 00	720165 720165 1440330	750226 763939 1514165	738624 738624 1477248
409 11	111X200 2SF G2 .5096	2	WOLFF, MITCHELL & ROSEMARY 316 ALPINE CIRCLE RIVER VALE, NJ 316 ALPINE CIRCLE	00660 07675	381600 395100 776700	2175537	2175537 00	530292 530292 1060584	552428 562525 1114953	543885 543884 1087769
409 12	75 X 150 IRR 2S FR 2G .0000	2	BUSTARD, ROBERT T. & ROSEMARY H. 320 ALPINE CIRCLE RIVER VALE, NJ 320 ALPINE CIRCLE	07675	366100 429500 795600	2228476 v1	2228476 -25000	536946 536946 1073892	559621 569963 1129584	550869 550869 1101738
409 12.01	22970SF 2SFR 2G .5273	2	MONTELEONE, ANNE & MANESSIS, GEORGE 500 TRACK LANE RIVER VALE, NJ 500 TRACK LANE	07675	402400 407000 809400	2267129	2267129 00	552618 552618 1105236	575686 586207 1161893	566783 566782 1133565
409 13	120X178 1SF G2 .4904	2	ALOI, JOSEPH L & LETTY C 324 ALPINE CIRCLE RIVER VALE, NJ 324 ALPINE CIRCLE	07675	384500 323800 708300	1983948	1983948 00	483592 483592 967184	503778 512986 1016764	495987 495987 991974
409 14	114X178 2SF G2 .4658	2	COUGHLIN KEVIN P & IRENE JULIE M 328 ALPINE CIRCLE RIVER VALE, NJ 328 ALPINE CIRCLE	07675	375100 324100 699200	1958459 v1	1958459 -25000	471129 471129 942258	491056 500145 991201	483365 483365 966730

10539400

29520860

00

50000

29470860

14366555

15104305

14735435

Block No. Lot No. Qualification Account No.	Land Dimensions Building Description Additional Lots Acreage	Prop. Class	Owner's Name Address City State Property Location	Billing Code Zip Code	Land Improvement Exemption Net Total	2025 Property Tax Special Dist	2025 Total Tax Deduction Net Tax	Amt.Billed 2025 1st Q 2nd Q Total	2nd Half 2025 3rd Q 4th Q Total	Preliminary 2026 Tax 1st Q 2nd Q Total
410 1	125X170 2SF G2 .4878	2	SIMS, GIDEON & JESSICA 295 ALPINE CIRCLE RIVER VALE, NJ 295 ALPINE CIRCLE	00660 07675	387500 281200 668700	1873029	1873029 00	456555 456555 913110	475613 484306 959919	468258 468257 936515
410 2	120X165 IRR 2SF G2 .0000	2	O'CONNOR, IAN & TRACEY 301 ALPINE CIRCLE RIVER VALE, NJ 301 ALPINE CIRCLE	07675	381800 387900 769700	2155930	2155930 00	525513 525513 1051026	547449 557455 1104904	538983 538982 1077965
410 3	123X150 2SF G2 .4236	2	KRAMER, KAREN 307 ALPINE CR RIVER VALE, NJ 307 ALPINE CIRCLE	07675	383800 311000 694800	1946135	1946135 00	474375 474375 948750	494176 503209 997385	486534 486534 973068
410 4	168X152 2SF G2 .5862	2	SCOLI, ANTHONY R & LISA L 315 ALPINE CIRCLE RIVER VALE, NJ 315 ALPINE CIRCLE	00672 07675	412100 457900 870000	2436870	2436870 00	593993 593992 1187985	618788 630097 1248885	609218 609217 1218435
410 5	126X170 IRR 2SF G2 .0000	2	ALFONSO, ROMEL & RHODORA 277 ALPINE CIRCLE RIVER VALE, NJ 277 ALPINE CIRCLE	07675	383500 287600 671100	1879751	1879751 00	458194 458193 916387	477320 486044 963364	469938 469938 939876
410 6	140X180 2SF G2 .5785	2	LUCIANO, MICHAEL JON 283 ALPINE CIRCLE RIVER VALE, NJ 283 ALPINE CIRCLE	00672 07675	381200 185900 567100	1588447	1588447 00	387188 387187 774375	403350 410722 814072	397112 397112 794224
410 7	140X185 1SF G2 .5946	2	MELA, CHRISTIANA & SIMONOS, IOANNIS 289 ALPINE CR RIVER VALE, NJ 289 ALPINE CIRCLE	07675	402400 248700 651100	1823731	1823731 00	443788 443787 887575	463846 472310 936156	455933 455933 911866
501 10	19390SF .4451	2	VADINE, PATRICIA 725 RIVERVALE ROAD RIVER VALE, NJ 725 RIVERVALE RD	07675	345800 268300 614100	1720094	1720094 00	419277 419277 838554	436779 444761 881540	430024 430023 860047
501 11	140X141 .4532	2	ALVES, JOAO & MARIA TERESA 578 SCARANGELLA COURT RIVER VALE, NJ 578 SCARANGELLA CT	00660 07675	368800 319800 688600	1928769	1928769 00	470142 470142 940284	489767 498718 988485	482193 482192 964385
501 12 031010	100X100 4.0LT 1HFF&CB .2296	4A	BRIAN YOUNG LLC 269 SCHENCK AVE GREAT NECK, NY 729 RIVERVALE RD	11021	348500 121500 470000	1316470	1316470 00	320893 320892 641785	334288 340397 674685	329118 329117 658235
501 13	170X160 .6244	2	GATMAITAN, RICO & CATHERINE 574 SCARANGELLA CT RIVER VALE, NJ 574 SCARANGELLA CT	00597 07675	435200 317100 752300	2107192	2107192 00	513633 513633 1027266	535073 544853 1079926	526798 526798 1053596
501 14	185X185 .7857	2	WARSHOW, DIANA & ALEX 575 SCARANGELLA CT RIVER VALE, NJ 575 SCARANGELLA CT	07675	431700 267000 698700	1957059	1957059 00	477038 477037 954075	496951 506033 1002984	489265 489265 978530
501 15	122X133 2FG2 .3725	2	LEE, SEUNG EUN & KIM, SOOYEON 579 SCARANGELLA CT RIVER VALE, NJ 579 SCARANGELLA CT	07675	340100 337700 677800	1898518	1898518 00	462768 462768 925536	482085 490897 972982	474630 474629 949259
501 16	18029SF 2SFR2G .4139	2	YASNOGORODSKY, IGOR & ALLA 585 BARR COURT RIVER VALE, NJ 585 BARR COURT	00597 07675	361000 514000 875000	2450875	2450875 00	597407 597406 1194813	622344 633718 1256062	612719 612719 1225438

9669000

27082870

00

00

27082870

13201521

13881349

13541439

Block No. Lot No. Qualification Account No.	Land Dimensions Building Description Additional Lots Acreage	Prop. Class	Owner's Name Address City State Property Location	Billing Code Zip Code	Land Improvement Exemption Net Total	2025 Property Tax Special Dist	2025 Total Tax Deduction Net Tax	Amt.Billed 2025 1st Q 2nd Q Total	2nd Half 2025 3rd Q 4th Q Total	Preliminary 2026 Tax 1st Q 2nd Q Total
501 17	18102SF .4156	2	SNIR, IDO & KEREN HARUVI 589 BARR CT RIVER VALE, NJ 589 BARR COURT	07675	386000 299100 685100	1918965	1918965 00 1918965	467752 467752 935504	487278 496183 983461	479742 479741 959483
501 18	23980SF 2SFR2G .5505	2	SIEGEL, ALYSSA 593 BARR COURT RIVER VALE, NJ 593 BARR COURT	07675	383900 409400 793300	2222033	2222033 00 2222033	541626 541625 1083251	564235 574547 1138782	555509 555508 1111017
501.01 4 030080	.9138AC .9138	15C	TOWNSHIP OF RIVER VALE 406 RIVERVALE RD RIVER VALE, N.J. NO FRONT	07675	*EXEMPT*	00	00 00 00	00 00 00	00 00 00	00 00 00
501.01 5 030090	2.76AC 2.7600	15C	TOWNSHIP OF RIVER VALE 406 RIVERVALE RD RIVER VALE, N.J. NO FRONT	07675	*EXEMPT*	00	00 00 00	00 00 00	00 00 00	00 00 00
501.01 6 030100	2.9000AC 2.9000	15C	TOWNSHIP OF RIVER VALE 406 RIVERVALE RD RIVER VALE, N.J. NO FRONT	07675	*EXEMPT*	00	00 00 00	00 00 00	00 00 00	00 00 00
501.01 7 030100	3.0000AC 3.0000	15C	TOWNSHIP OF RIVER VALE 406 RIVER VALE RD RIVER VALE N.J. NO FRONT	07675	*EXEMPT*	00	00 00 00	00 00 00	00 00 00	00 00 00
501.01 8 030120	2.0000AC 2.0000	15C	TOWNSHIP OF RIVER VALE 406 RIVERVALE RD RIVER VALE, NJ BEECH ST	07675	*EXEMPT*	00	00 00 00	00 00 00	00 00 00	00 00 00
501.01 9 030130	1.0000AC 1.0000	15C	TOWNSHIP OF RIVER VALE 406 RIVERVALE RD RIVER VALE, N.J. NO FRONT	07675	*EXEMPT*	00	00 00 00	00 00 00	00 00 00	00 00 00
501.02 10.01	.98 AC .9800	15C	TOWNSHIP OF RIVER VALE 406 RIVERVALE RD RIVER VALE, N.J. RIVER VALE ROAD	07675	*EXEMPT*	00	00 00 00	00 00 00	00 00 00	00 00 00
502 1.01 000000	11.89AC WOODSIDE 12.03 11.8900	15A	RIVER VALE BOARD OF EDUCATION 801 RIVERVALE RD RIVER VALE, N J 801 RIVERVALE RD	07675 A	*EXEMPT*	00	00 00 00	00 00 00	00 00 00	00 00 00
502 1.02	141X159 2FG3 .5147	2	GRATALE, MICHAEL B 780 WINDING WAY RIVER VALE, NJ 780 WINDING WAY	05925 07675 A	432100 902500 1334600	3738215	3738215 00 3738215	911199 911198 1822397	949234 966584 1915818	934554 934554 1869108
502 1.03	142X160 2FG3 .5216	2	IACONO, JOHN C 776 WINDING WAY RIVER VALE, NJ 776 WINDING WAY	00660 07675 A	433800 723500 1157300	3241597	3241597 00 3241597	790147 790146 1580293	823130 838174 1661304	810400 810399 1620799
502 2 031030	120X150 1SFG .4132	2	TERZINI, KACEY & MAMARY, RAMI 617 THE PLAZA RIVER VALE, NJ 617 THE PLAZA	00597 07675	340400 211000 551400	1544471	1544471 00 1544471	372850 372850 745700	395802 402969 798771	386118 386118 772236
502 3 031040	130X150 1SFG .4477	2	ZEOLI, JEAN 804 WINDING WAY RIVER VALE, NJ 804 WINDING WAY	07675	383800 137900 521700	1461282 S1 W1	1461282 -50000 1411282	343691 343691 687382	358559 365341 723900	352821 352820 705641

5043400

14126563

00

50000

14076563

6854527

7222036

7038284

Block No. Lot No. Qualification Account No.	Land Dimensions Building Description Additional Lots Acreage	Prop. Class	Owner's Name Address City State Property Location	Billing Code Zip Code	Land Improvement Exemption Net Total	2025 Property Tax Special Dist	2025 Total Tax Deduction Net Tax	Amt.Billed 2025 1st Q 2nd Q Total	2nd Half 2025 3rd Q 4th Q Total	Preliminary 2026 Tax 1st Q 2nd Q Total
502 4 031050	130X122 2SFG .3641	2	KUNG, WILBUR & CHAN, CHRYSTINA PAULINA 800 WINDING WAY RIVER VALE, NJ 800 WINDING WAY	07675	394800 117700 512500	1435513	1435513 00 1435513	349910 349909 699819	364516 371178 735694	358879 358878 717757
502 5 031060	146X150 2SFG .5028	2	WARREN, F. VINCENT & SUSAN T 796 WINDING WAY RIVER VALE, NJ 796 WINDING WAY	07675	395800 295700 691500	1936892	1936892 00 1936892	472122 472122 944244	491829 500819 992648	484223 484223 968446
502 6 031070	146X144 2SFG .4826	2	GIBSON, ROBERT P ETALS 792 WINDING WAY RIVER VALE, NJ 792 WINDING WAY	07675 00660	392900 568700 961600	2693442	2693442 00 2693442	656533 656532 1313065	683938 696439 1380377	673361 673360 1346721
502 7 031080	152X144 2SFG .5025	2	LAGRECA, THOMAS R & JOANNE 788 WINDING WAY RIVER VALE, N J 788 WINDING WAY	07675	396600 210100 606700	1699367	1699367 00 1699367	414225 414224 828449	431516 439402 870918	424842 424842 849684
502 8 031090	142X151 2SFG .4922	2	LEE, HONG RYUL 784 WINDING WAY RIVER VALE, NJ 784 WINDING WAY	07675	393500 166800 560300	1569400	1569400 00 1569400	382545 382545 765090	398513 405797 804310	392350 392350 784700
502 9 031100	135X137 2SFG2 .4246	2	ZUKOFF, MATTHEW B & RACHEL B 588 COLONIAL RD RIVER VALE, NJ 588 COLONIAL RD	07675	388200 394400 782600	2192063	2192063 00 2192063	534321 534320 1068641	556624 566798 1123422	548016 548016 1096032
502 10 031110	135X138 1SFG2 .4277	2	GULER, AYDIN & HELEN 592 COLONIAL RD RIVER VALE, NJ 592 COLONIAL RD	07675 00660	388200 197600 585800	1640826	1640826 00 1640826	399955 399955 799910	416650 424266 840916	410207 410206 820413
502 11 031120	135X139 2SFG2 .4308	2	VILLONE, KATHERINE E 596 COLONIAL RD RIVER VALE, NJ 596 COLONIAL RD	07675 00672	388200 346800 735000	2058735	2058735 00 2058735	501822 501821 1003643	522769 532323 1055092	514684 514684 1029368
502 12.01	141X140 2SG3 .4532	2	REIPRICH, RONALD A & MARIA C 598 COLONIAL RD RIVER VALE, NJ 598 COLONIAL RD	07675 A	435900 835000 1270900	3559791	3559791 00 3559791	867707 867707 1735414	903928 920449 1824377	889948 889948 1779896
502 12.02	.9257 ACRES 2SG4 .9257	2	HABOUSH, LISA 600 COLONIAL RD RIVER VALE, NJ 600 COLONIAL RD	07675 A	548900 1197800 1746700	4892507	4892507 00 4892507	1192560 1192559 2385119	1242341 1265047 2507388	1223127 1223127 2446254
502 18 031150	120X197 2SFG2 .5427	2	SILEO, FRANK J & CHISARI, VINCENT M 773 RIVER VALE RD RIVER VALE, NJ 773 RIVERVALE RD	07675 00660	368700 283000 651700	1825412	1825412 00 1825412	444949 444948 889897	463522 471993 935515	456353 456353 912706
502 19 032010	IRR 4.8LT 1SFG2 .0000	2	DEPROSPERO, JAMES A. & LISA A. 763 RIVERVALE RD RIVER VALE, NJ 763 RIVERVALE RD	07675	348400 240900 589300	1650629	1650629 00 1650629	402345 402344 804689	419140 426800 845940	412658 412657 825315
502 20 032020	.5799 AC 2SFG2 .5799	2	JACOB, NINAN & ROHINI 753 RIVERVALE RD RIVER VALE, NJ 753 RIVERVALE RD	07675	347300 373700 721000	2019521	2019521 00 2019521	492263 492263 984526	512811 522184 1034995	504881 504880 1009761
502 21 032030	.865 ACRES 2BFG3 .8650	2	HELLER, ANDREW S & KAREN M 599 COLONIAL RD RIVER VALE, NJ 599 COLONIAL RD	07675	447600 776000 1223600	3427304	3427304 00 3427304	835413 835413 1670826	870286 886192 1756478	856826 856826 1713652

Block No. Lot No. Qualification Account No.	Land Dimensions Building Description Additional Lots Acreage	Prop. Class	Owner's Name Address City State Property Location	Billing Code Zip Code	Land Improvement Exemption Net Total	2025 Property Tax Special Dist	2025 Total Tax Deduction Net Tax	Amt.Billed 2025 1st Q 2nd Q Total	2nd Half 2025 3rd Q 4th Q Total	Preliminary 2026 Tax 1st Q 2nd Q Total
502 22 032040	150X135 1SFG2 .4649	2	CURY, CHRISTOPHER J & KRISTEN E 597 COLONIAL RD RIVER VALE, NJ 597 COLONIAL RD	00660 07675	411700 352500 764200	2140524	2140524 00	521758 521757 1043515	543538 553471 1097009	535131 535131 1070262
502 23 032050	130X142 5.2LT 2SFG2 .4238	2	RUBIN, DANA F & ELIZABETH 5 HOIEM COURT RIVER VALE, NJ 595 COLONIAL RD	07675	385600 282900 668500	1872469	1872469 00	456419 456418 912837	475471 484161 959632	468118 468117 936235
502 24 032060	130X143 5.2LT 2SFG2 .4268	2	SCHULTZ, MICHAEL & PELUSO, ALEXANDRA 591 COLONIAL RD RIVER VALE, NJ 591 COLONIAL RD	07675	385600 282100 667700	1870228	1870228 00	455873 455872 911745	474902 483581 958483	467557 467557 935114
503 1 032070	136X150 2SFG2 .4683	2	SILFEN, STUART & SUSAN 783 WINDING WAY RIVER VALE, NJ 783 WINDING WAY	00045 07675	391900 202500 594400	1664914	1664914 00	405827 405826 811653	422767 430494 853261	416229 416228 832457
503 2 032080	125X151 2SFG .4333	2	LEE, DANIEL & PARK, SUSAN JOOYOUNG 787 WINDING WAY RIVER VALE, NJ 787 WINDING WAY	07675	385300 149700 535000	1498535	1498535 00	365272 365271 730543	380519 387473 767992	374634 374634 749268
503 3 032090	137X144 6LT 2SFG2 .4529	2	VACCARO, SUSAN C 791 WINDING WAY RIVER VALE, NJ 791 WINDING WAY	07675	390500 226000 616500	1726817	1726817 00	420916 420915 841831	438486 446500 884986	431705 431704 863409
503 4 032100	123X162 2SFG .4574	2	GIUMMARRA, EVAN & MARLA 790 DRAKE LANE RIVER VALE, NJ 790 DRAKE LANE	00672 07675	383300 184400 567700	1590128	1590128 00	387598 387597 775195	403777 411156 814933	397532 397532 795064
503 5 032110	128X160 4.8LT 2SFG2 .4702	2	VARNAV, RONALD & SHIELA D. 786 DRAKE LANE RIVER VALE, N J 786 DRAKE LANE	00660 07675	390000 234200 624200	1748384	1748384 00	426173 426172 852345	443963 452076 896039	437096 437096 874192
503 6 032120	140X200 2SFG2 .6428	2	DIAZ, CHRISTOPHER J & WENDY C 782 DRAKE LANE RIVER VALE, NJ 782 DRAKE LANE	07675	413800 331300 745100	2087025	2087025 00	508717 508717 1017434	529953 539638 1069591	521757 521756 1043513
503 7 032130	133X150 2SFG2 .4580	2	SMITH LAWRENCE D & ELLEN W 778 DRAKE LANE RIVER VALE N.J. 778 DRAKE LANE	07675	402100 298400 700500	1962101	1962101 00	478267 478266 956533	498231 507337 1005568	490526 490525 981051
503 8 032140	130X140 2SFG2 .4178	2	TARABOCCHIA, ANTONIO & LISA A 774 DRAKE LN RIVER VALE, NJ 774 DRAKE LANE	00660 07675	385600 189400 575000	1610575	1610575 00	392582 392581 785163	408969 416443 825412	402644 402644 805288
503 9 032150	140X140 6.0LT 2SFG2 .4500	2	MCDONALD, JOHN & MAUREEN 770 DRAKE LANE RIVER VALE, NJ 770 DRAKE LANE	07675	391900 230200 622100	1742502	1742502 00	424739 424739 849478	442469 450555 893024	435626 435625 871251
503 10 033010	88X274 2SFG2 .5535	2	SHERMAN, EDMUND E 766 DRAKE LN RIVER VALE, NJ 766 DRAKE LANE	07675	385000 280200 665200	1863225	1863225 00	454166 454165 908331	473124 481770 954894	465807 465806 931613
503 11 033020	140X140 5.6LT 1SFG2 .4500	2	ZIEGLER, ANDREW B & DEBORAH 754 ROLLING HILL DRIVE RIVER VALE, NJ 754 ROLLING HILL DR	85322 07675 A	381700 195400 577100	1616457	1616457 00	394015 394015 788030	410463 417964 828427	404115 404114 808229

8923200

24993884

00

00

24993884

12184633

12809251

12496946

Block No. Lot No. Qualification Account No.	Land Dimensions Building Description Additional Lots Acreage	Prop. Class	Owner's Name Address City State Property Location	Billing Code Zip Code	Land Improvement Exemption Net Total	2025 Property Tax Special Dist	2025 Total Tax Deduction Net Tax	Amt.Billed 2025 1st Q 2nd Q Total	2nd Half 2025 3rd Q 4th Q Total	Preliminary 2026 Tax 1st Q 2nd Q Total
503 12 033030	143X146 5.6LT 2SFG2 .4793	2	ADAM, MARK & NADINE 750 ROLLING HILL DR RIVER VALE, NJ 750 ROLLING HILL DR	00660 07675	399500 322400 721900	2022042	2022042 00	492878 492877 985755	513451 522836 1036287	505511 505510 1011021
503 13 033040	129X135 2SFG2 .3998	2	DIOMEDE, ANTHONY J & MICHELLE 714 TULIP PL RIVER VALE, NJ 714 TULIP PL	00660 07675	384800 255400 640200	1793200	1793200 00	437097 437096 874193	455343 463664 919007	448300 448300 896600
503 14 033050	139X159 2SFG2 .5074	2	KOVARSKY, ROSLYN S TRSTE 710 TULIP PL RIVER VALE, NJ 710 TULIP PL	07675	357200 268900 626100	1753706	1753706 00	427470 427470 854940	445314 453452 898766	438427 438426 876853
503 15 033060	148X136 1.5FG2 .4621	2	HOFFMAN, RICHARD G. & KAREN 706 TULIP PL RIVER VALE, NJ 706 TULIP PL	07675	401300 284500 685800	1920926	1920926 00	468230 468230 936460	487775 496691 984466	480232 480231 960463
503 16 033070	167X101 6.7LT 2SFG2 .3872	2	BENINCASO, ANDREW & LYSSA 700 TULIP PL RIVER VALE, N J 700 TULIP PL	07675	370300 310500 680800	1906921	1906921 00	464817 464816 929633	484219 493069 977288	476731 476730 953461
503 17 033080	188X108 7.5LT 1SFG2 .4661	2	NIEMIEC, NANCY M. 542 DORCHESTER DR RIVER VALE, NJ 542 DORCHESTER DR	07675	385200 302300 687500	1925688	1925688 00	469391 469391 938782	488984 497922 986906	481422 481422 962844
503 18 033090	121X164 1SFG2 .4556	2	PARK, CAROL ROSE & CHUNG, DANIEL HYUNMO 546 DORCHESTER DR RIVER VALE, NJ 546 DORCHESTER DR	07675	361900 262400 624300	1748664	1748664 00	426241 426241 852482	444033 452149 896182	437166 437166 874332
503 19 033100	131X200 1FG2 .6015	2	LEE-KONG, STEVEN & EVELYN 550 DORCHESTER DR RIVER VALE, NJ 550 DORCHESTER DR	07675	377400 295200 672600	1883953	1883953 00	459218 459218 918436	478387 487130 965517	470989 470988 941977
503 20 003110	133X250 5.3LT 2SFG2 .7633	2	MANCUSO, DEAN M & SAMIRIS SOSTRE 554 DORCHESTER DR RIVER VALE, NJ 554 DORCHESTER DR	00660 07675	395600 298600 694200	1944454	1944454 00	473965 473965 947930	493750 502774 996524	486114 486113 972227
503 21 033120	120X147 1SFG2 .4050	2	SCHLEIGER, SCOTT & ELISA 558 DORCHESTER DR RIVER VALE, NJ 558 DORCHESTER DR	07675	386800 289300 676100	1893756	1893756 00	455358 455357 910715	487126 495915 983041	473439 473439 946878
503 22 033130	137X140 2FG2 .4403	2	KRUEGLE, ERIC J & INGER A 562 DORCHESTER DR RIVER VALE, NJ 562 DORCHESTER DR	07675	392900 406600 799500	2239400	2239400 00	545859 545859 1091718	568644 579038 1147682	559850 559850 1119700
503 23 033140	140X140 2SFG2 .4500	2	STAHL, BRIAN & LAUREN R 566 DORCHESTER DR RIVER VALE, NJ 566 DORCHESTER DR	07675 A	392900 288800 681700	1909442	1909442 00	465431 465431 930862	484859 493721 978580	477361 477360 954721
503 24 033150	140X140 5.0LT 2SFG2 .4500	2	OATES, PATRICK & ERIN 570 DORCHESTER DRIVE RIVER VALE, NJ 570 DORCHESTER DR	07675	392900 473700 866600	2427347	2427347 00	591672 591671 1183343	616369 627635 1244004	606837 606837 1213674
503 25 034010	140X140 5.0LT 2SFG2 .4500	2	SCHWARTZ, BRIAN S & ANIA S 574 DORCHESTER DR RIVER VALE, NJ 574 DORCHESTER DR	07675	392900 315200 708100	1983388	1983388 00	483456 483455 966911	503636 512841 1016477	495847 495847 991694

9765400

27352887

00

00

27352887

13322160

14030727

13676445

Block No. Lot No. Qualification Account No.	Land Dimensions Building Description Additional Lots Acreage	Prop. Class	Owner's Name Address City State Property Location	Billing Code Zip Code	Land Improvement Exemption Net Total	2025 Property Tax Special Dist	2025 Total Tax Deduction Net Tax	Amt.Billed 2025 1st Q 2nd Q Total	2nd Half 2025 3rd Q 4th Q Total	Preliminary 2026 Tax 1st Q 2nd Q Total
503 26 034020	140X140 1SFG2 .4500	2	SHAMIR, MICHAEL & MELANIE 578 DORCHESTER DR RIVER VALE, NJ 578 DORCHESTER DR	07675	392900 232100 625000	1750625	1750625 00 1750625	426719 426719 853438	444531 452656 897187	437657 437656 875313
503 27 034030	140X140 2SFG2 .4500	2	ARONS, ANDREW 582 DORCHESTER DR RIVER VALE, NJ 582 DORCHESTER DR	07675	392900 357100 750000	2100750	2100750 00 2100750	512063 512062 1024125	533438 543187 1076625	525188 525187 1050375
504 1 034040	140X130 2SFG2 .4178	2	BRACCONERI, EVAN M & JENNIFER E 769 DRAKE LANE RIVER VALE, NJ 769 DRAKE LANE	07675	390800 299200 690000	1932690	1932690 00 1932690	471098 471097 942195	490763 499732 990495	483173 483172 966345
504 2 034050	130X140 2SFG2 .4178	2	MATESIC, JEFFREY & ANTOINETTE TRSTES 773 DRAKE LANE RIVER VALE, NJ 773 DRAKE LANE	07675	385600 270800 656400	1838576	1838576 00 1838576	448157 448157 896314	466865 475397 942262	459644 459644 919288
504 3 034060	128X140 2SFG2 .4114	2	WIDNER MARK J. & CATHERINE 777 DRAKE LANE RIVER VALE, NJ 777 DRAKE LANE	07675	381900 269500 651400	1824571	1824571 00 1824571	444744 444743 889487	463308 471776 935084	456143 456143 912286
504 4 034070	138X140 5.8LT 2SFG2 .4435	2	BEYER, ANNMARIE TRUSTEE 781 DRAKE LN RIVER VALE, NJ 781 DRAKE LANE	07675	386300 350000 736300	2062376	2062376 00 2062376	502709 502709 1005418	523693 533265 1056958	515594 515594 1031188
504 5 034080	130X140 5.2LT 2SFG2 .4178	2	SAWYER, ARON C & ELYSSA J 774 ROLLING HILL DR RIVER VALE, NJ 774 ROLLING HILL DR	07675 00660	385600 238300 623900	1747544	1747544 00 1747544	425968 425968 851936	443749 451859 895608	436886 436886 873772
504 6 034090	130X140 2SFG2 .4178	2	CARUCCI, DANA E 770 ROLLING HILL DR RIVER VALE, NJ 770 ROLLING HILL DR	07675	385600 171600 557200	1560717	1560717 00 1560717	380429 380428 760857	396309 403551 799860	390180 390179 780359
504 7 034100	136X139 2SFG2 .4340	2	SIEGEL, CHARLES S. & RENEE S. 766 ROLLING HILL DR RIVER VALE, N J 766 ROLLING HILL DR	07675	385300 347700 733000	2053133	2053133 00 2053133	500456 500456 1000912	521346 530875 1052221	513284 513283 1026567
504 8 034110	142X152 2SFG2 .4955	2	TRAVAGLIO, GAETANO & SARAH 762 ROLLING HILL DR RIVER VALE, NJ 762 ROLLING HILL DR	07675 00660 A	391400 361100 752500	2107753	2107753 00 2107753	513770 513769 1027539	535216 544998 1080214	526939 526938 1053877
504 9 034120	129X148 2SFG2 .4383	2	KASMARCIK, JAMES 758 ROLLING HILL DR RIVER VALE, NJ 758 ROLLING HILL DR	07675	385800 312400 698200	1955658	1955658 00 1955658	476696 476696 953392	496595 505671 1002266	488915 488914 977829
504 10 034130	150X177 6.0LT 2SFG2 .6095	2	FALCONER, HARRY & LAURI 765 DRAKE LN RIVER VALE, NJ 765 DRAKE LANE	07675	398200 419700 817900	2290938	2290938 00 2290938	558422 558421 1116843	581731 592364 1174095	572735 572734 1145469
505 1 034140	143X185 8.0LT 2SFG2 .6073	2	KALLET, CORY A. & ADELE P. 803 WINDING WAY RIVER VALE, N J 803 WINDING WAY	07675	366400 233600 600000	1680600	1680600 00 1680600	409650 409650 819300	426750 434550 861300	420150 420150 840300
505 2 034150	147X150 2SFG2 .5062	2	HAMALIAN, ARI & SUDAKOVA, OLGA IGOREVNA 789 ROLLING HILL DR RIVER VALE, NJ 789 ROLLING HILL DR	07675	408600 360800 769400	2155089	2155089 00 2155089	525308 525308 1050616	547236 557237 1104473	538773 538772 1077545

9661200

27061020

00

00

27061020

13192372

13868648

13530513

Block No. Lot No. Qualification Account No.	Land Dimensions Building Description Additional Lots Acreage	Prop. Class	Owner's Name Address City State Property Location	Billing Code Zip Code	Land Improvement Exemption Net Total	2025 Property Tax Special Dist	2025 Total Tax Deduction Net Tax	Amt.Billed 2025 1st Q 2nd Q Total	2nd Half 2025 3rd Q 4th Q Total	Preliminary 2026 Tax 1st Q 2nd Q Total
505 3 035010	155X160 6.0LT 2SFG2 .5693	2	LEWIS, JONATHAN LEE & JEANNE 785 ROLLING HILL DR RIVER VALE, NJ 785 ROLLING HILL DR	07675	414400 358200 772600	2164053	2164053 00 2164053	512950 512950 1025900	564055 574098 1138153	541014 541013 1082027
505 4 035020	155X138 6.0LT 2SFG2 .4910	2	WEINSTEIN JEFFREY & KATHIE 781 ROLLING HILL DR RIVER VALE, N J 781 ROLLING HILL DR	07675	404900 277300 682200	1910842	1910842 00 1910842	465772 465772 931544	485215 494083 979298	477711 477710 955421
505 5 035030	135X135 5.4LT 2SFG2 .4184	2	KALFUS, ETHAN A & LISA 777 ROLLING HILL DR RIVER VALE, N J 777 ROLLING HILL DR	00660 07675	388200 202200 590400	1653710	1653710 00 1653710	403096 403095 806191	419922 427597 847519	413428 413427 826855
505 6 035040	132X137 5.2LT 2SFG2 .4152	2	DUNN, JON M.H. 773 ROLLING HILL DR. RIVER VALE, NJ 773 ROLLING HILL DR	07675	386000 209000 595000	1666595	1666595 00 1666595	406237 406236 812473	423194 430928 854122	416649 416649 833298
505 7 035050	128X140 2SFG2 .4114	2	NORFLEET, KARLA 769 ROLLING HILL DR RIVER VALE, NJ 769 ROLLING HILL DR	00660 07675	382600 384900 767500	2149768	2149768 00 2149768	524011 524011 1048022	545884 555862 1101746	537442 537442 1074884
506 1 035060	150X140 1SFG2 .4821	2	VALERA-SCHUTZ, BEATRIZ 763 ROLLING HILL DR. RIVER VALE, NJ 763 ROLLING HILL DR	07675	397300 137900 535200	1499095	1499095 00 1499095	365408 365408 730816	380661 387618 768279	374774 374774 749548
506 2 035070	231X136 1SFG2 .7212	2	CEVA, JOSEPH CARL & JEAN M 757 ROLLING HILL DR RIVER VALE, N J 757 ROLLING HILL DR	07675	370500 364000 734500	2057335 V1	2057335 -25000 2032335	495230 495230 990460	516163 525712 1041875	508084 508084 1016168
506 3 035080	132X129 5.0LT 2SFG2 .3909	2	ALVAREZ, FRANK R. & NANCY 751 DRAYTON PL RIVER VALE, N J 751 DRAYTON PL	07675	408100 236000 644100	1804124	1804124 00 1804124	439760 439759 879519	458116 466489 924605	451031 451031 902062
506 4 035090	150X146 2SFG2 .5028	2	SPATARELLA JR, A J & SISCO, V A 753 ROLLING HILL DR RIVER VALE, NJ 753 ROLLING HILL DR	07675	338000 398000 736000	2061536	2061536 00 2061536	502504 502504 1005008	523480 533048 1056528	515384 515384 1030768
506 5 035100	142X134 5.0LT 2SFG2 .4368	2	ABDELAZIZ, MOHAMED & GHONIEM, BANSEA 747 ROLLING HILL DR RIVER VALE, NJ 747 ROLLING HILL DR	07675	388600 294300 682900	1912803	1912803 00 1912803	466250 466250 932500	485713 494590 980303	478201 478201 956402
506 6 035110	136X135 2SFG2 .4215	2	LICAMEIL, NICHOLAS & LAUREN 743 ROLLING HILL DR RIVER VALE NJ 743 ROLLING HILL DR	02307 07675	388200 291800 680000	1904680	1904680 00 1904680	464270 464270 928540	483650 492490 976140	476170 476170 952340
506 7 035120	148X116 2SFG2 .3941	2	ALEX, DELIX J T & PALATTY SHERIN R 804 BAILEY RD RIVER VALE, NJ 804 BAILEY RD	07675	383300 306700 690000	1932690	1932690 00 1932690	471098 471097 942195	490763 499732 990495	483173 483172 966345
506 8 035130	128X140 5.0LT 2SFG2 .4114	2	BRAVER, A HAROLD & RHODA 747 DRAYTON PLACE RIVER VALE, N J 747 DRAYTON PL	07675	384100 285900 670000	1876670 V1	1876670 -25000 1851670	451193 451192 902385	470288 478997 949285	462918 462917 925835
506 9 035140	118X146 4.7LT 1S .3955	2	SIEG, CHARLES W. JR. & DENISE E. 810 BAILEY RD RIVER VALE N.J. 810 BAILEY RD	00660 07675	377100 302400 679500	1903280	1903280 00 1903280	463929 463929 927858	483294 492128 975422	475820 475820 951640

9459900

26497181

00

50000

26447181

12863411

13583770

13223593

Block No. Lot No. Qualification Account No.	Land Dimensions Building Description Additional Lots Acreage	Prop. Class	Owner's Name Address City State Property Location	Billing Code Zip Code	Land Improvement Exemption Net Total	2025 Property Tax Special Dist	2025 Total Tax Deduction Net Tax	Amt.Billed 2025 1st Q 2nd Q Total	2nd Half 2025 3rd Q 4th Q Total	Preliminary 2026 Tax 1st Q 2nd Q Total
506 10 035150	125X141 2SFG2 .4046	2	BARILE G R & VALINOTI ANN MARIE 746 DRAYTON PL RIVER VALE, NJ 746 DRAYTON PL	00672 07675	385600 357600 743200	2081703	2081703 00	507420 507420	528601 538262	520426 520426
506 11 036010	125X132 1SFG2 .3788	2	HOLTZ, NORMAN & NADINE 750 DRAYTON PL RIVER VALE, NJ 750 DRAYTON PL	07675	386900 277500 664400	1860984	1860984 00	453619 453619	472555 481191	465246 465246
506 12 036020	135X170 5.0LT 2SFG2 .5269	2	STARR, MICHAEL S & GAIL 754 DRAYTON PL RIVER VALE, NJ 754 DRAYTON PL	07675	408800 398200 807000	2260407	2260407 00	550980 550979	573979 584469	565102 565102
507 1 036030	169X123 1SFG2 .4772	2	KASS, GREGORY & NAHIR 811 BAILEY RD RIVER VALE, NJ 811 BAILEY RD	07675	405800 260400 666200	1866026	1866026 00	454848 454848	473835 482495	466507 466506
507 1.01	.0447AC .0447	15C	TOWNSHIP OF RIVER VALE 406 RIVER VALE RD RIVER VALE N.J. BAILEY RD.	07675	*EXEMPT*	00	00 00 00	00 00 00	00 00 00	00 00 00
507 2 036050	140X136 5.6LT 2SFG2 .4371	2	SCHLAIER, ROBERT C & LISA M 805 BAILEY RD RIVER VALE, 805 BAILEY RD	07675	388200 392400 780600	2186461	2186461 00	532955 532955	555202 565349	546616 546615
507 3 036060	150X132 1SFG2 .4545	2	GUTMANN, HAROLD & BONNIE 801 BAILEY RD RIVER VALE, NJ 801 BAILEY RD	07675	384300 169800 554100	1552034	1552034 00	378312 378312	394104 401306	388009 388008
507 4 000000	.5326AC .5326	15C	TOWNSHIP OF RIVER VALE 406 RIVER VALE RD RIVER VALE, N J ROLLING HILL DR	07675	*EXEMPT*	00	00 00 00	00 00 00	00 00 00	00 00 00
507 5 036080	186X105 1SFG2 .4483	2	LENNON, CRAIG J & MARIEL D 808 ARCADIA PL RIVER VALE, NJ 808 ARCADIA PL	07675	391800 153100 544900	1526265	1526265 00	372031 372030	387560 394644	381567 381566
507 6 036090	132X167 5.2LT 2SFG2 .5061	2	DUFFUS, CHRISTOPHER & PAMELA G. 804 ARCADIA PL RIVER VALE, NJ 804 ARCADIA PL	07675	381300 266500 647800	1814488	1814488 00	442286 442285	460748 469169	453622 453622
507 7 036100	132X167 1SFG2 .5061	2	STEPENOVITCH, JOSEPH 727 ROLLING HILL DR RIVER VALE, NJ 727 ROLLING HILL DR	07675	391200 381000 772200	2162932	2162932 00	527220 527219	549228 559265	540733 540733
507 8 036110	148X150 1SBRK 2G .5096	2	IATTARELLI, FRANK & TEA 815 BAILEY RD RIVER VALE, NJ 815 BAILEY RD	00597 07675	401000 242800 643800	1803284	1803284 00	439555 439554	457903 466272	450821 450821
508 1 036110	158X125 2SFG2 .4534	2	SPECTOR, CORY & ASHLEY 809 ARCADIA PL RIVER VALE, NJ 809 ARCADIA PL	07675	404800 325200 730000	2044730	2044730 00	498408 498407	519213 528702	511183 511182
508 2 036120	124X150 2SFG2 .4270	2	LEWIS, MICHAEL K & NANCY 805 ARCADIA PL RIVER VALE, NJ 805 ARCADIA PL	07675	381500 320500 702000	1966302	1966302 00	479291 479290	499298 508423	491576 491575

8256200

23125616

00

00

23125616

11273843

11851773

11562810

Block No. Lot No. Qualification Account No.	Land Dimensions Building Description Additional Lots Acreage	Prop. Class	Owner's Name Address City State Property Location	Billing Code Zip Code	Land Improvement Exemption Net Total	2025 Property Tax Special Dist	2025 Total Tax Deduction Net Tax	Amt.Billed 2025 1st Q 2nd Q Total	2nd Half 2025 3rd Q 4th Q Total	Preliminary 2026 Tax 1st Q 2nd Q Total
508 3 036130	133X146 5.2LT 2SFG2 .4458	2	PREVITALI, ANDREW & RITA 725 ROLLING HILL DR RIVER VALE, NJ 725 ROLLING HILL DR	07675	395400 273800 669200	1874429	1874429 00 1874429	456897 456896 913793	475969 484667 960636	468608 468607 937215
509 1 036140	131X141 5.2LT 2SFG2 .4240	2	DECOTIIS, AMY 531 DORCHESTER DR RIVER VALE, NJ 531 DORCHESTER DR	07675	385600 380300 765900	2145286	2145286 00 2145286	522919 522918 1045837	544746 554703 1099449	536322 536321 1072643
509 2 036150	119X151 4.8LT 2SFG2 .4125	2	LAGRATTA, JENNIFER & PABREKAR, SAURABH 529 DORCHESTER DR RIVER VALE, NJ 529 DORCHESTER DR	07675	368100 457400 825500	2312226	2312226 00 2312226	563611 563610 1127221	587137 597868 1185005	578057 578056 1156113
509 3 000000	.1836AC .1836	15C	TOWNSHIP OF RIVER VALE 406 RIVER VALE RD RIVER VALE, N J DORCHESTER DR	07675	*EXEMPT*	00	00 00 00	00 00 00	00 00 00	00 00 00
509 4 037020	128X207 5.1LT 2SFG2 .6083	2	WEBER, HOWARD & JENNIFER 525 DORCHESTER DR RIVER VALE, NJ 525 DORCHESTER DR	07675	377000 390100 767100	2148647	2148647 00 2148647	523738 523737 1047475	545600 555572 1101172	537162 537162 1074324
509 5 037030	168X106 1SFG2 .4088	2	MORGEN, MARK & ROBYN 521 AVON CT RIVER VALE, NJ 521 AVON COURT	07675	379500 198000 577500	1617578	1617578 00 1617578	394289 394288 788577	410747 418254 829001	404395 404394 808789
509 6 037040	110X124 2SFG2 .3131	2	BECKER, EDWARD & RACHEL SABINA WEISS- 517 AVON CT RIVER VALE, NJ 517 AVON COURT	07675	381500 308600 690100	1932970	1932970 00 1932970	471166 471166 942332	490834 499804 990638	483243 483242 966485
509 7 037050	125X154 1SFG2 .4419	2	ODENHEIMER, MARK & MINDY 515 AVON CT RIVER VALE, NJ 515 AVON CT	07675	387800 396100 783900	2195704	2195704 00 2195704	535208 535208 1070416	557549 567739 1125288	548926 548926 1097852
509 8 037060	128X185 5.1LT 1HFFG2 .5436	2	ESTUPINAN, EDWARD & KAREN 516 AVON COURT RIVER VALE, N J 516 AVON COURT	07675	372100 354600 726700	2035487	2035487 00 2035487	496155 496154 992309	516866 526312 1043178	508872 508872 1017744
509 9 037070	145X128 5.8LT 1SFG2 .4261	2	CRISCUOLO, FRANK & VIRGINIA 520 AVON CT RIVER VALE, NJ 520 AVON COURT	07675	386800 241400 628200	1759588	1759588 00 1759588	427538 427538 855076	448173 456339 904512	439897 439897 879794
509 10 037080	123X234 4.9LT 2SFG2 .6607	2	SPECTOR, ANDREW M. & STACEY M. 517 DORCHESTER DRIVE RIVER VALE, NJ 517 DORCHESTER DR	07675	406300 579300 985600	2760666	2760666 00 2760666	672919 672918 1345837	701008 713821 1414829	690167 690166 1380333
509 11 037090	123X196 2SFG2 .5534	2	URREA, MARIA D'ESPOSITO 513 DORCHESTER DR RIVER VALE, NJ 513 DORCHESTER DR	07675	395100 474600 869700	2436030	2436030 00 2436030	593788 593788 1187576	618574 629880 1248454	609008 609007 1218015
509 12 037100	120X174 5.0LT 1SFG2 .4793	2	TONEGAWA, MASAKI & SAYURI 509 DORCHESTER DRIVE RIVER VALE, NJ 509 DORCHESTER DR	07675	385200 179500 564700	1581725	1581725 00 1581725	385549 385549 771098	401643 408984 810627	395432 395431 790863
509 13 037100	120X176 2SFG2 .4848	2	CIANCIO, SAM & RANDI 505 DORCHESTER DR RIVER VALE, NJ 505 DORCHESTER DR	07675	383600 349600 733200	2053693	2053693 00 2053693	500593 500592 1001185	521489 531019 1052508	513424 513423 1026847

9587300

26854029

00

00

26854029

13088732

13765297

13427017

Block No. Lot No. Qualification Account No.	Land Dimensions Building Description Additional Lots Acreage	Prop. Class	Owner's Name Address City State Property Location	Billing Code Zip Code	Land Improvement Exemption Net Total	2025 Property Tax Special Dist	2025 Total Tax Deduction Net Tax	Amt.Billed 2025 1st Q 2nd Q Total	2nd Half 2025 3rd Q 4th Q Total	Preliminary 2026 Tax 1st Q 2nd Q Total
510 1 037120	128X138 2SFG2 .4055	2	LAURO, JOSEPH & PATRICIA 717 TULIP PL RIVER VALE, NJ 717 TULIP PL	00672 07675	385600 351400 737000	2064337	2064337 00 2064337	503187 503187 1006374	524191 533772 1057963	516085 516084 1032169
510 2 037130	130X140 2SFG2 .4178	2	ROBERTS, ERIK & MARY 736 ROLLING HILL DR RIVER VALE, NJ 736 ROLLING HILL DR	00660 07675	387000 316500 703500	1970504	1970504 00 1970504	480315 480315 960630	500364 509510 1009874	492626 492626 985252
510 3 000000	.1687AC .1687	15C	TOWNSHIP OF RIVER VALE 406 RIVER VALE RD RIVER VALE, N J ROLLING HILL DR	07675	*EXEMPT*	00	00 00 00	00 00 00	00 00 00	00 00 00
510 4 037150	123X164 2SFG2 .4631	2	RAUPERS, VINCENT P. & PATRICIA 730 ROLLING HILL DR RIVER VALE, NJ 730 ROLLING HILL DR	07675	380900 422400 803300	2250043	2250043 00 2250043	548453 548453 1096906	571347 581790 1153137	562511 562511 1125022
510 5 038010	126X176 5.0LT 2SFG2 .5091	2	SEARSON, ROBERT F.,JR & MARIE T. 726 ROLLING HILL DR RIVER VALE, NJ 726 ROLLING HILL DR	07675	382900 266900 649800	1820090 W1	1820090 -25000 1795090	437401 437401 874802	455920 464368 920288	448773 448772 897545
510 6 038020	126X180 1SFG2 .5207	2	ALEXANDER, MARSTIN N & JAMIE L 510 DORCHESTER DR RIVER VALE, NJ 510 DORCHESTER DR	07675	377500 117100 494600	1385375	1385375 00 1385375	337689 337688 675377	351784 358214 709998	346344 346344 692688
510 7 038030	125X314 2SFG2 .9011	2	BURNS,KRISTEN & MICHAEL 514 DORCHESTER DR RIVER VALE, NJ 514 DORCHESTER DR	07675	383600 315400 699000	1957899	1957899 00 1957899	477243 477242 954485	497164 506250 1003414	489475 489475 978950
510 8 038040	117X275 2SFG2 .7386	2	GARDY, H HUGH & SANDRA A 518 DORCHESTER DR RIVER VALE NJ 518 DORCHESTER DR	07675	378000 339800 717800	2010558	2010558 00 2010558	490078 490078 980156	510535 519867 1030402	502640 502639 1005279
510 9 038050	125X241 5.0LT 1HFFG2 .6916	2	WALSH,WILLIAM & MARGARET 522 DORCHESTER DR RIVER VALE, N J 522 DORCHESTER DR	07675	379100 290500 669600	1875550	1875550 00 1875550	457170 457169 914339	476253 484958 961211	468888 468887 937775
510 10 038060	141X177 1HFFG2 .5729	2	GREEN, THOMAS S 526 DORCHESTER DR RIVER VALE, NJ 526 DORCHESTER DR	07675	390000 228500 618500	1732419	1732419 00 1732419	422281 422281 844562	439908 447949 887857	433105 433105 866210
510 11 000000	.6473AC .6473	15C	TOWNSHIP OF RIVER VALE 406 RIVER VALE RD RIVER VALE, N J DORCHESTER DR	07675	*EXEMPT*	00	00 00 00	00 00 00	00 00 00	00 00 00
510 12 038080	167X128 1SFG2 .4907	2	WIELAND, TIMOTHY & MARY JO 530 DORCHESTER DR RIVER VALE, NJ 530 DORCHESTER DR	07675	375700 291900 667600	1869948	1869948 00 1869948	455804 455804 911608	474831 483509 958340	467487 467487 934974
510 13 038090	125X175 5.0LT 2SFG2 .5022	2	LEE,PAUL & LUCIA 705 TULIP PL RIVER VALE,NJ 705 TULIP PL	07675	388400 386600 775000	2170775	2170775 00 2170775	529132 529131 1058263	551219 561293 1112512	542694 542694 1085388
510 14 038100	125X230 2SFG2 .6600	2	CONNOLLY,CHRISTOPHER & COCA,DEANNA 709 TULIP PL RIVER VALE, NJ 709 TULIP PL	07675	388200 345300 733500	2054534	2054534 00 2054534	500798 500797 1001595	521702 531237 1052939	513634 513633 1027267

8269200

23162032

00

25000

23137032

11279097

11857935

11568519

Block No. Lot No. Qualification Account No.	Land Dimensions Building Description Additional Lots Acreage	Prop. Class	Owner's Name Address City State Property Location	Billing Code Zip Code	Land Improvement Exemption Net Total	2025 Property Tax Special Dist	2025 Total Tax Deduction Net Tax	Amt.Billed 2025 1st Q 2nd Q Total	2nd Half 2025 3rd Q 4th Q Total	Preliminary 2026 Tax 1st Q 2nd Q Total
510 15 038110	105X266 2SFG2 .6412	2	TRICARICO RICHARD & CANDACE-TRSTES 713 TULIP PL RIVER VALE, NJ 713 TULIP PL	00660 07675	347600 322100 669700	1875830	1875830 00	457238 457238 914476	476324 485030 961354	468958 468957 937915
511 1 038120	130X140 5.2LT 1SFG2 .4178	2	SCOTT, WARREN E & KESSANN 582 COLONIAL RD RIVER VALE, NJ 582 COLONIAL RD	07675	385600 262300 647900	1814768	1814768 00	442354 442354 884708	460819 469241 930060	453692 453692 907384
511 2 038130	130X140 5.2LT 2SFG2 .4178	2	SILVA, CARLOS 578 COLONIAL RD RIVER VALE, NJ 578 COLONIAL RD	07675	385600 313500 699100	1958179	1958179 00	477311 477310 954621	497235 506323 1003558	489545 489545 979090
511 3 038140	130X140 5.2LT 2SFG2 .4178	2	CONWAY, WENDY T 574 COLONIAL RD RIVER VALE, NJ 574 COLONIAL RD	07675	385600 268800 654400	1832974	1832974 00	446792 446791 893583	465442 473949 939391	458244 458243 916487
511 4 038150	130X140 1SFG2 .4178	2	LUBERTO, MICHAEL & SILVANA M 570 COLONIAL RD RIVER VALE, NJ 570 COLONIAL RD	07675	385600 324400 710000	1988710	1988710 00	484753 484752 969505	504988 514217 1019205	497178 497177 994355
511 5 039010	130X140 2SFG2 .4178	2	KATZ, BARRY & ELEANOR 566 COLONIAL RD RIVER VALE, N J 566 COLONIAL RD	07675	385600 214900 600500	1682001	1682001 00	409992 409991 819983	427106 434912 862018	420501 420500 841001
511 6 039020	177X138 2SFG2 .5607	2	OTTINO, RICHARD & SHEILA 562 COLONIAL RD RIVER VALE, NJ 562 COLONIAL RD	07675	398100 265100 663200	1857623	1857623 00	452800 452800 905600	471701 480322 952023	464406 464406 928812
511 7 039030	164X125 2SFG2 .4706	2	CIOCIOLA, ALEXANDER & KERRY 558 COLONIAL RD RIVER VALE, NJ 558 COLONIAL RD	00660 07675	383000 139200 522200	1462682	1462682 00	356532 356532 713064	371415 378203 749618	365671 365670 731341
511 8 039040	130X140 2SFG2 .4178	2	COSTA JR, JEFFREY & JILL 561 DORCHESTER DR RIVER VALE, NJ 561 DORCHESTER DR	00660 07675	385600 375500 761100	2131841	2131841 00	519641 519641 1039282	541333 551226 1092559	532961 532960 1065921
511 9 039050	130X140 2SFG2 .4178	2	FEDER, GREGORY & RACHEL 565 DORCHESTER DR RIVER VALE, NJ 565 DORCHESTER DR	00660 07675	385600 423100 808700	2265169	2265169 00	552140 552140 1104280	575188 585701 1160889	566293 566292 1132585
511 10 039060	130X140 5.0LT 2SFG2 .4178	2	D'ALISERA, FAUSTINA 569 DORCHESTER DRIVE RIVER VALE, NJ 569 DORCHESTER DR	07675	385600 249100 634700	1777795	1777795 00	433342 433341 866683	451431 459681 911112	444449 444449 888898
511 11 039070	130X140 5.2LT 1SFG2 .4178	2	FAUSAK, DUANE 310 E 23RD ST APT 11A NEW YORK, NY 573 DORCHESTER DR	10010	385600 242900 628500	1760429	1760429 00	429109 429108 858217	447021 455191 902212	440108 440107 880215
511 12 039080	130X140 2SFG2 .4178	2	MERCURIO, ANTHONY F & CLAIRE A 577 DORCHESTER DR RIVER VALE, N J 577 DORCHESTER DR	07675	385600 292000 677600	1897958	1897958 00	462632 462631 925263	481943 490752 972695	474490 474489 948979
511 13 039090	130X140 5.2LT 1SFG2 .4178	2	DEL VALLE, PATRICK 581 DORCHESTER DR RIVER VALE, NJ 581 DORCHESTER DR	07675	385600 315400 701000	1963501	1963501 00	477584 477584 955168	499610 508723 1008333	490876 490875 981751

9378600

26269460

00

00

26269460

12804433

13465027

13134734

Block No. Lot No. Qualification Account No.	Land Dimensions Building Description Additional Lots Acreage	Prop. Class	Owner's Name Address City State Property Location	Billing Code Zip Code	Land Improvement Exemption Net Total	2025 Property Tax Special Dist	2025 Total Tax Deduction Net Tax	Amt.Billed 2025 1st Q 2nd Q Total	2nd Half 2025 3rd Q 4th Q Total	Preliminary 2026 Tax 1st Q 2nd Q Total
512 1 039100	130X143 5.2LT 2SFG2 .4268	2	MICHEL, GERTHY & VLADIMYR ANTHONY 585 COLONIAL RD RIVER VALE, NJ 585 COLONIAL RD	07675	366300 435500 801800	2245842	2245842 00 2245842	547429 547429 1094858	570280 580704 1150984	561461 561460 1122921
512 2 039110	130X143 1SFG2 .4268	2	WHELAN, PATRICK & CAROL ANN 581 COLONIAL RD RIVER VALE, NJ 581 COLONIAL RD	07675	385600 310300 695900	1949216	1949216 00 1949216	475126 475126 950252	494959 504005 998964	487304 487304 974608
512 3 039120	130X143 1SFG2 .4268	2	LUTHER, RICHARD R & MARY ANNE 577 COLONIAL RD RIVER VALE, N J 577 COLONIAL RD	00660 07675 A	385600 189400 575000	1610575	1610575 00 1610575	392582 392581 785163	408969 416443 825412	402644 402644 805288
512 4 039130	130X143 1SFG2 .4268	2	HIRSCHBERG, ALAN S. & MINDY R. 573 COLONIAL RD RIVER VALE, NJ 573 COLONIAL RD	07675	385600 301000 686600	1923167	1923167 00 1923167	468777 468776 937553	488344 497270 985614	480792 480792 961584
512 5 039140	130X142 2SFG2 .4238	2	DONATO, JOSEPH A & DONNA ELLEN 569 COLONIAL RD RIVER VALE, N J 569 COLONIAL RD	07675	385600 316400 702000	1966302	1966302 00 1966302	479291 479290 958581	499298 508423 1007721	491576 491575 983151
512 6 039150	130X142 5.2LT 1SFG2 .4238	2	AVERILL (ETAL), ALLISON M 565 COLONIAL RD RIVER VALE, NJ 565 COLONIAL RD	07675	385600 223200 608800	1705249	1705249 00 1705249	415659 415658 831317	433009 440923 873932	426313 426312 852625
512 7 040010	130X142 5.2LT 2SFG2 .4238	2	STELLON (TRSTES/ETAL), ROMANO GINO 561 COLONIAL RD RIVER VALE, NJ 561 COLONIAL RD	07675	385600 223500 609100	1706089 v1	1706089 -25000 1681089	409613 409613 819226	426973 434890 861863	420273 420272 840545
512 8 040020	129X150 2SFG2 .4442	2	DECOTIIS, TRACY 557 COLONIAL RD RIVER VALE, NJ 557 COLONIAL RD	07675	375800 459700 835500	2340236	2340236 00 2340236	570438 570438 1140876	594249 605111 1199360	585059 585059 1170118
512 9 040030	130X238 5.2LT 1SFG2 .7103	2	SILVERA, CAVREL & TRACY 553 COLONIAL RD RIVER VALE, NJ 553 COLONIAL RD	07675	379400 364800 744200	2084504	2084504 00 2084504	508103 508102 1016205	529313 538986 1068299	521126 521126 1042252
512 10 040040	110X163 1.5FG2 .4116	2	ROMERO, PETER & KAREN 549 COLONIAL RD RIVER VALE, NJ 549 COLONIAL RD	00660 07675	357000 220600 577600	1617858	1617858 00 1617858	394357 394356 788713	410818 418327 829145	404465 404464 808929
512 11 040050	105X219 1SFG2 .5279	2	ZOLTY, DAMIAN & NAVISHA 545 COLONIAL RD RIVER VALE, NJ 545 COLONIAL RD	04703 07675	377500 275700 653200	1829613	1829613 00 1829613	445973 445972 891945	464589 473079 937668	457404 457403 914807
512 12 040060	123X227 4.9LT 1SFG2 .6410	2	RUSTAD, JORDAN M & BROOKE C 545 DORCHESTER DR RIVER VALE, NJ 545 DORCHESTER DR	07675	394000 278700 672700	1884233	1884233 00 1884233	459286 459286 918572	478458 487203 965661	471059 471058 942117
512 13 040070	138X213 2SFG2 .6748	2	GORDON, JEFFREY R & MARISSA HOPE 541 DORCHESTER DR RIVER VALE, NJ 541 DORCHESTER DR	07675	398100 267300 665400	1863785	1863785 00 1863785	454302 454302 908604	473266 481915 955181	465947 465946 931893
512 14 040080	132X150 1SFG2 .4545	2	WOLF, MARC & LYNN R 537 DORCHESTER DR RIVER VALE, NJ 537 DORCHESTER DR	00660 07675	394000 230900 624900	1750345	1750345 00 1750345	426651 426650 853301	444460 452584 897044	437587 437586 875173

9452700

26477014

00

25000

26452014

12895166

13556848

13226011

Block No. Lot No. Qualification Account No.	Land Dimensions Building Description Additional Lots Acreage	Prop. Class	Owner's Name Address City State Property Location	Billing Code Zip Code	Land Improvement Exemption Net Total	2025 Property Tax Special Dist	2025 Total Tax Deduction Net Tax	Amt.Billed 2025 1st Q 2nd Q Total	2nd Half 2025 3rd Q 4th Q Total	Preliminary 2026 Tax 1st Q 2nd Q Total
513 1	101X170 2FG2 .3942	2	GREEN, KEVIN & KATHRYN 600 CORNELIA WAY RIVER VALE, NJ 600 CORNELIA WAY	00597 07675	450300 499700 950000	2660950	2660950 00	648613 648612	675688 688037	665238 665237
513 2	80X200 .3673	2	SALIB, EDWARD F & AMY E 562 FALETTI WAY RIVER VALE, NJ 562 FALETTI WAY	00660 07675	454900 655100 1110000	3109110	3109110 00	757853 757852	789488 803917	777278 777277
513 3	80X280 2SB G2 .5142	2	GO SIOK H & ANGLAN N 566 FALETTI WAY RIVER VALE NJ 566 FALETTI WAY	07675	459900 334900 794800	2226235	2226235 00	542650 542650	565301 575634	556559 556559
513 4	82X254 2SG2 .4781	2	GRIPPO, FRANCESCO & SHARON 570 FALETTI WAY RIVER VALE, NJ 570 FALETTI WAY	00672 07675	454000 347700 801700	2245562	2245562 00	547361 547361	570209 580631	561391 561390
513 5	86X197 2FG2 .3889	2	POSPISIL, THOMAS & ARLENE 574 FALETTI WAY RIVER VALE, NJ 574 FALETTI WAY	00660 07675	462200 328800 791000	2215591	2215591 00	540056 540055	562599 572881	553898 553898
513 6	109X183 2FG2 .4579	2	DARAKJIAN, FRANCES & ALEXIS & PAUL 598 FALETTI WAY RIVER VALE, NJ 598 FALETTI WAY	07675	424300 320700 745000	2086745	2086745 00	508649 508649	529881 539566	521687 521686
514 1	79X154 .2793	2	KAPLAN, LAWRENCE I & PAULA L 554 FALETTI WAY RIVER VALE N.J. 554 FALETTI WAY	07675	423200 298600 721800	2021762	2021762 00	492809 492809	513380 522764	505441 505440
514 2	120X184 .5069	2	LESSERSON, JONATHAN & LINDA J SHORE 550 FALETTI WAY RIVER VALE, NJ 550 FALETTI WAY	00660 07675	426600 381000 807600	2262088	2262088 00	551389 551389	574406 584904	565522 565522
514 3	95X226 2SBG2 .4929	2	BIRZ, GENE & YEVGENIYA 546 FALETTI WAY RIVER VALE, NJ 546 FALETTI WAY	07675	454100 460600 914700	2562075	2562075 00	624512 624511	650581 662471	640519 640519
514 4	127X229 2SB G2 .6677	2	ROSINI, BARRY & LYNDA W 369 FALETTI WAY RIVER VALE N.J. 369 FALETTI WAY	07675	399000 322000 721000	2019521	2019521 00	492263 492263	512811 522184	504881 504880
514 5	125X184 .5280	2	BAND, EDWARD & GERI 371 FALETTI CIRCLE RIVER VALE, NJ 371 FALETTI CIRCLE	07675	464900 260100 725000	2030725	2030725 00	494994 494994	515656 525081	507682 507681
514 6	132X151 .4576	2	ROTHENBERG, MICHAEL B & OBERMAN, PAMELA 375 FALETTI CR RIVER VALE, NJ 375 FALETTI CIRCLE	00672 07675	459000 253200 712200	1994872	1994872 00	486255 486254	506553 515810	498718 498718
514 7	133X164 2FG2 .5007	2	HOCIUNG, LIVIU ETAL 379 FALETTI CIRCLE RIVER VALE, NJ 379 FALETTI CIRCLE	07675	461700 293100 754800	2114195	2114195 00	515340 515340	536851 546664	528549 528549
514 8	92X179 IRR .0000	2	LEE, KIWON J 383 FALETTI CIRCLE RIVER VALE, NJ 383 FALETTI CIRCLE	07675	446600 303400 750000	2100750	2100750 00	512063 512062	533438 543187	525188 525187

Block No. Lot No. Qualification Account No.	Land Dimensions Building Description Additional Lots Acreage	Prop. Class	Owner's Name Address City State Property Location	Billing Code Zip Code	Land Improvement Exemption Net Total	2025 Property Tax Special Dist	2025 Total Tax Deduction Net Tax	Amt.Billed 2025 1st Q 2nd Q Total	2nd Half 2025 3rd Q 4th Q Total	Preliminary 2026 Tax 1st Q 2nd Q Total
514 9	110X165 .4167	2	PAKALNIETIS (ETAL), PAUL 387 FALETTI CR RIVER VALE, NJ 387 FALETTI CIRCLE	00660 07675	448100 256100 704200	1972464	1972464 00 1972464	480793 480792 961585	500863 510016 1010879	493116 493116 986232
514 10	137X151 .4749	2	LIPPERT, SCOTT R. & CAROL 391 FALETTI CIRCLE RIVER VALE, NJ 391 FALETTI CIRCLE	00660 07675	462800 269000 731800	2049772	2049772 00 2049772	499637 499636 999273	520493 530006 1050499	512443 512443 1024886
514 11	110X232 2FG2 .5859	2	KIRrane, SEAN J & AUGUSTA, DANIELLE 395 FALETTI CIR RIVER VALE, NJ 395 FALETTI CIRCLE	07675	450800 449200 900000	2520900	2520900 00 2520900	614475 614475 1228950	640125 651825 1291950	630225 630225 1260450
514 12	146X185 2FG2 .6201	2	MC CABE, KEVIN & CAROL 399 FALETTI CIRCLE RIVER VALE, NJ 399 FALETTI CIRCLE	00660 07675	477200 392900 870100	2437150	2437150 00 2437150	594061 594061 1188122	618859 630169 1249028	609288 609287 1218575
515 1	142X147 2FG2 .4792	2	FRIEDBERG, MARK J. & SHARRY 372 FALETTI CIRCLE RIVER VALE N.J. 372 FALETTI CIRCLE	07675	453100 377400 830500	2326231	2326231 00 2326231	567024 567024 1134048	590693 601490 1192183	581558 581558 1163116
515 2	115X131 2SB G2 .3458	2	MILLUS, MATTHEW & SARA 432 FALETTI CIR RIVER VALE, NJ 432 FALETTI CIRCLE	07675	456500 169700 626200	1753986	1753986 00 1753986	427538 427538 855076	445385 453525 898910	438497 438496 876993
515 3	133X139 .4244	2	WATERMAN, DAVID & CLAUDIA 428 FALETTI CIRCLE RIVER VALE, NJ 428 FALETTI CIRCLE	00672 07675	456000 404100 860100	2409140	2409140 00 2409140	587234 587233 1174467	611746 622927 1234673	602285 602285 1204570
515 4	133X140 1SFR2G .4275	2	GOLDBERG, STEVEN B. & CARYN 424 FALETTI CIRCLE RIVER VALE NJ 424 FALETTI CIRCLE	07675	457800 287200 745000	2086745	2086745 00 2086745	508649 508649 1017298	529881 539566 1069447	521687 521686 1043373
515 5	100X155 IRR .0000	2	SINGER, LEONARD S. & RITA 420 FALETTI CIRCLE RIVER VALE N.J. 420 FALETTI CIRCLE	07675	448600 336400 785000	2198785	2198785 00 2198785	535959 535959 1071918	558331 568536 1126867	549697 549696 1099393
515 6	139X165 2SFR2G .5265	2	BRAYMAN, YAKOV & LORI 416 FALETTI CR RIVER VALE, NJ 416 FALETTI CIRCLE	07675	412000 320800 732800	2052573	2052573 00 2052573	500320 500319 1000639	521204 530730 1051934	513144 513143 1026287
515 7	158X160 2SFR2G .5803	2	PICONE, RICHARD J & DINA LYNNE 412 FALETTI CIRCLE RIVER VALE, NJ 412 FALETTI CIRCLE	07675	446500 323500 770000	2156770	2156770 00 2156770	525718 525717 1051435	547663 557672 1105335	539193 539192 1078385
515 8	116X168 .4474	2	BANGS, PETER & MILLER, HOLLY 408 FALETTI CIRCLE RIVER VALE, NJ 408 FALETTI CIRCLE	07675	446500 283700 730200	2045290	2045290 00 2045290	498544 498544 997088	519355 528847 1048202	511323 511322 1022645
515 9	124X155 .4412	2	FREEDMAN, HELENE 404 FALETTI CIRCLE RIVER VALE, NJ 404 FALETTI CIRCLE	07675	453900 317100 771000	2159571	2159571 00 2159571	526401 526400 1052801	548374 558396 1106770	539893 539893 1079786
515 10	118X140 2FG2 .3792	2	EPSTEIN, LEONARD & MARCIA 400 FALETTI CR RIVER VALE, NJ 400 FALETTI CIRCLE	07675	455300 194700 650000	1820650	1820650 00 1820650	443788 443787 887575	462313 470762 933075	455163 455162 910325

10706900

29990027

00

00

29990027

14620275

15369752

14995016

Block No. Lot No. Qualification Account No.	Land Dimensions Building Description Additional Lots Acreage	Prop. Class	Owner's Name Address City State Property Location	Billing Code Zip Code	Land Improvement Exemption Net Total	2025 Property Tax Special Dist	2025 Total Tax Deduction Net Tax	Amt.Billed 2025 1st Q 2nd Q Total	2nd Half 2025 3rd Q 4th Q Total	Preliminary 2026 Tax 1st Q 2nd Q Total
515 11	158X130 .4715	2	CHAMBERS, CHRISTOPHER J & BRITTANY N 396 FALETTI CIRCLE RIVER VALE, NJ 396 FALETTI CIRCLE	00660 07675	426400 381900 808300	2264048	2264048 00 2264048	498408 498407 996815	628363 638870 1267233	566012 566012 1132024
516 1	106X196 .4770	2	WANG, TAI CHUNG & ELIZABETH 577 FALETTI WAY RIVER VALE N.J. 577 FALETTI WAY	07675	429500 232900 662400	1855382	1855382 00 1855382	452254 452253 904507	471132 479743 950875	463846 463845 927691
516 2	85X120 1 1/2 S2G .2342	2	CAIROLI, THOMAS & KAREN 573 FALETTI WAY RIVER VALE, NJ 573 FALETTI WAY	07675	468200 356300 824500	2309425	2309425 00 2309425	562928 562927 1125855	586426 597144 1183570	577357 577356 1154713
516 3	134X136 2SB G2 .4184	2	KRENTZMAN, JEFFREY & JESSICA 569 FALETTI WAY RIVER VALE, NJ 569 FALETTI WAY	00660 07675	457500 301300 758800	2125399	2125399 00 2125399	518071 518071 1036142	539696 549561 1089257	531350 531350 1062700
516 4	104X140 .3343	2	FAYNBERG, ROMAN & VICTORIA 565 FALETTI WAY RIVER VALE, NJ 565 FALETTI WAY	07675	459200 355800 815000	2282815	2282815 00 2282815	556442 556441 1112883	579669 590263 1169932	570704 570704 1141408
516 5	152X131 2SB G2 .4571	2	MARTIN, PAUL P & MARIA BELQUIS 561 FALETTI WAY RIVER VALE, NJ 561 FALETTI WAY	07675	430900 319400 750300	2101590	2101590 00 2101590	512268 512267 1024535	533651 543404 1077055	525398 525397 1050795
516 6	160X120 .4408	2	VANGIERI, MARK & PICURRO, JANIS ANN 557 FALETTI WAY RIVER VALE, NJ 557 FALETTI WAY	07675	424400 525600 950000	2660950	2660950 00 2660950	648613 648612 1297225	675688 688037 1363725	665238 665237 1330475
516 7	121X145 .4028	2	JUNISBAYEVA, ALIBEK & ALIYA 550 EDWARD ST RIVER VALE, NJ 550 EDWARD ST	07675	473200 442600 915800	2565156	2565156 00 2565156	625263 625262 1250525	651363 663268 1314631	641289 641289 1282578
516 8	146X153 .5128	2	FISCHER, JEFFREY & LAUREN 546 EDWARD ST RIVER VALE, NJ 546 EDWARD ST	00660 07675	441000 317900 758900	2125679	2125679 00 2125679	518139 518139 1036278	539768 549633 1089401	531420 531420 1062840
517 1	118X72 .1950	2	WHANG, PHIL J & KAY 573 BARR CT RIVER VALE, NJ 573 BARR CT	00660 07675	452000 265000 717000	2008317	2008317 00 2008317	489532 489532 979064	509966 519287 1029253	502080 502079 1004159
517 2	120X168 2SB G2 .4628	2	SHIRVAN, NEIL E & LISA C 569 BARR CT RIVER VALE, NJ 569 BARR CT	07675	451900 286600 738500	2068539	2068539 00 2068539	504211 504211 1008422	525258 534859 1060117	517135 517135 1034270
517 3	120X174 2SB G2 .4793	2	SHELL, MARK & MARSHA 565 BARR CT RIVER VALE NJ 565 BARR CT	07675	454600 210400 665000	1862665	1862665 00 1862665	454029 454029 908058	472981 481626 954607	465667 465666 931333
517 4	120X191 .5262	2	ELLNER, ALYSSA 561 BARR CT RIVER VALE, NJ 561 BARR CT	07675	433600 341400 775000	2170775	2170775 00 2170775	529132 529131 1058263	551219 561293 1112512	542694 542694 1085388
517 5	119X195 2FG2 .5327	2	GEFFNER, EVAN A & JULIA A 557 BARR CT RIVER VALE, NJ 557 BARR CT	07675	433600 384200 817800	2290658	2290658 00 2290658	558353 558353 1116706	581660 592292 1173952	572665 572664 1145329

10957300

30691398

00

00

30691398

14855278

15836120

15345703

Block No. Lot No. Qualification Account No.	Land Dimensions Building Description Additional Lots Acreage	Prop. Class	Owner's Name Address City State Property Location	Billing Code Zip Code	Land Improvement Exemption Net Total	2025 Property Tax Special Dist	2025 Total Tax Deduction Net Tax	Amt.Billed 2025 1st Q 2nd Q Total	2nd Half 2025 3rd Q 4th Q Total	Preliminary 2026 Tax 1st Q 2nd Q Total
517 6	117X163 .4378	2	SOYKA, RITA 553 BARR CT RIVER VALE, NJ 553 BARR CT	00660 07675	425500 321800 747300	2093187	2093187 00	510219 510219 1020438	531517 541232 1072749	523297 523297 1046594
517 7	133X155 IRR .0000	2	FRANK, BARRY 549 BARR CT RIVER VALE, NJ 549 BARR CT	07675	441200 421500 862700	2416423	2416423 00	589009 589008 1178017	613596 624810 1238406	604106 604106 1208212
517 8	132X137 IRR .0000	2	COSTA, MICHAEL & ALLISON 552 BARR CT RIVER VALE, NJ 552 BARR CT	07675	447100 652900 1100000	3081100	3081100 00	751025 751025 1502050	782375 796675 1579050	770275 770275 1540550
517 9	163X118 2FG2 .4416	2	RUCK, ANDREW & SHANNON 556 BARR CT RIVER VALE, NJ 556 BARR CT	07675	447700 615500 1063200	2978023	2978023 00	725900 725900 1451800	756201 770022 1526223	744506 744506 1489012
517 10	123X136 1FG2 .3840	2	LOMBARDI, JORDAN & KRISTEN 560 BARR CT RIVER VALE, NJ 560 BARR CT	07675	418500 302300 720800	2018961	2018961 00	492127 492126 984253	512669 522039 1034708	504741 504740 1009481
517 11	135X140 .4339	2	LEWBEL, STEVEN & JENNIFER 564 BARR COURT RIVER VALE, NJ 564 BARR CT	07675	459200 359500 818700	2293179	2293179 00	558968 558967 1117935	582301 592943 1175244	573295 573295 1146590
518 1	88X188 .3798	2	VAZQUEZ-FALCON LUIS & VAZQUEZ ROSA 551 EDWARD ST RIVER VALE, NJ 551 EDWARD ST	07675	459000 279800 738800	2069379	2069379 00	504416 504416 1008832	525471 535076 1060547	517345 517345 1034690
518 2	120X171 2S G2 .4711	2	KAFFEE STUART & JACQUELINE 427 FALETTI CIRCLE RIVER VALE NJ 427 FALETTI CIRCLE	07675	450500 324500 775000	2170775	2170775 00	529132 529131 1058263	551219 561293 1112512	542694 542694 1085388
518 3	120X151 .4160	2	PLESCIA, ANTHONY J 423 FALETTI CIR RIVER VALE, NJ 423 FALETTI CIRCLE	07675	450000 319500 769500	2155370	2155370 00	519127 519126 1038253	553557 563560 1117117	538843 538842 1077685
518 4	103X148 IRR .0000	2	INSERRA, MICHAEL 419 FALETTI CIRCLE RIVER VALE NJ 419 FALETTI CIRCLE	07675	455000 373700 828700	2321189	2321189 00	565795 565795 1131590	589413 600186 1189599	580298 580297 1160595
518 5	125X171 2SFR2G .4907	2	RIZKALLA, NABIL & LAILA 415 FALETTI CIRCLE RIVER VALE, NJ 415 FALETTI CIRCLE	07675	457500 417000 874500	2449475	2449475 00	597065 597065 1194130	621988 633357 1255345	612369 612369 1224738
518 6	100X201 IRR .0000	2	MORGEN, ROBYN ANN 411 FALETTI CIRCLE RIVER VALE, NJ 411 FALETTI CIRCLE	07675	468100 407400 875500	2452276	2452276 00	597748 597748 1195496	622699 634081 1256780	613069 613069 1226138
518 7	95X173 IRR .0000	2	STEINBERG, EVAN & JANET 407 FALETTI CIRCLE RIVER VALE NJ 407 FALETTI CIRCLE	07675	473300 367800 841100	2355921	2355921 00	574261 574261 1148522	598233 609166 1207399	588981 588980 1177961
518 8	105X138 IRR .0000	2	FISCHBEIN, MICHAEL & ELISHA 403 FALETTI CR RIVER VALE, NJ 403 FALETTI CIRCLE	00660 07675	411700 378300 790000	2212790	2212790 00	539373 539372 1078745	561888 572157 1134045	553198 553197 1106395

Block No. Lot No. Qualification Account No.	Land Dimensions Building Description Additional Lots Acreage	Prop. Class	Owner's Name Address City State Property Location	Billing Code Zip Code	Land Improvement Exemption Net Total	2025 Property Tax Special Dist	2025 Total Tax Deduction Net Tax	Amt.Billed 2025 1st Q 2nd Q Total	2nd Half 2025 3rd Q 4th Q Total	Preliminary 2026 Tax 1st Q 2nd Q Total
601 1.01	18057 SF 2SFR 3G .4145	2	BART, STEVE & CARYN 200 SUNRISE COURT RIVER VALE, NJ 200 SUNRISE COURT	07675 A 6	384600 733900 1118500	3132919	3132919 00 3132919	763656 763656 1527312	795533 810074 1605607	783230 783230 1566460
601 1.02	121X148 2SFR 2G .4111	2	GOLDBERGER, JARED & DANIELLE 204 SUNRISE CT RIVER VALE, NJ 204 SUNRISE COURT	07675 A 6	379800 607500 987300	2765427	2765427 00 2765427	674079 674079 1348158	702217 715052 1417269	691357 691357 1382714
601 1.03	18731SF 2SFR 3G .4300	2	TAYLOR, JAMES P & BARBARA M 208 SUNRISE COURT RIVER VALE, NJ 208 SUNRISE COURT	07675 A 6	380900 674600 1055500	2956456	2956456 00 2956456	720643 720643 1441286	750724 764446 1515170	739114 739114 1478228
601 1.04	19702 SF 2SFR 2G .4523	2	HORVATH, ROBERT A. & HILARY J. 212 SUNRISE COURT RIVER VALE, NJ 212 SUNRISE COURT	00672 07675 A 6	381800 687800 1069600	2995950	2995950 00 2995950	730270 730269 1460539	760753 774658 1535411	748988 748987 1497975
601 1.05	20672 SF 2SFR 2G .4746	2	SZABO, REKA C 216 SUNRISE COURT RIVER VALE, NJ 216 SUNRISE COURT	07675 A 6	383600 691400 1075000	3011075	3011075 00 3011075	733957 733956 1467913	764594 778568 1543162	752769 752769 1505538
601 1.06	23114 2BG3 23114.0000	2	ANGIOLETTI, LEE & CAROLYN 220 SUNRISE CT RIVER VALE, NJ 220 SUNRISE COURT	07675 A 6	390300 853500 1243800	3483884	3483884 00 3483884	849205 849204 1698409	884653 900822 1785475	870971 870971 1741942
601 1.07	20653 SF 2SFR 3G .4741	2	MCEL RATH, MARK & LISA CHANIL 224 SUNRISE COURT RIVER VALE, NJ 224 SUNRISE COURT	07675 A 6	378400 771600 1150000	3221150	3221150 00 3221150	785163 785162 1570325	817938 832887 1650825	805288 805287 1610575
601 1.08	37121 SF 2SBR 3G .8522	2	RISALVATO, ANTHONY & LARISSA 228 SUNRISE CT RIVER VALE, NJ 228 SUNRISE COURT	07675 A 6	382500 716500 1099000	3078299	3078299 00 3078299	750343 750342 1500685	781664 795950 1577614	769575 769575 1539150
601 1.09	42260 SF 2SFR 3G .9702	2	ROSENBERG, AARON & SHARI 225 SUNRISE COURT RIVER VALE, NJ 225 SUNRISE COURT	07675 A 6	436500 753500 1190000	3333190	3333190 00 3333190	812473 812472 1624945	846388 861857 1708245	833298 833297 1666595
601 1.10	19662 SF .4514	2	HACOPIAN, ROBERT & ANNETTE 221 SUNRISE CT RIVER VALE, NJ 221 SUNRISE COURT	07675 A 6	361000 703000 1064000	2980264	2980264 00 2980264	726446 726446 1452892	756770 770602 1527372	745066 745066 1490132
601 1.11	20165 SF 2FG3 .4629	2	BERRAK, ERHAN & SU G 217 SUNRISE COURT RIVER VALE, NJ 217 SUNRISE COURT	00672 07675 A 6	360700 588800 949500	2659550	2659550 00 2659550	648272 648271 1296543	675332 687675 1363007	664888 664887 1329775
601 1.12	20068 20068.0000	2	BETANCOURT, BRIAN A & UTE S. 213 SUNRISE CT RIVER VALE, NJ 213 SUNRISE COURT	07675 A 6	382700 750200 1132900	3173253	3173253 00 3173253	773488 773487 1546975	805775 820503 1626278	793314 793313 1586627
601 1.13	18949 SF .4350	2	BROWN, ALAN S & ANNE B 209 SUNRISE COURT RIVER VALE, NJ 209 SUNRISE COURT	00672 07675 A 6	380900 662400 1043300	2922283	2922283 00 2922283	712313 712313 1424626	742047 755610 1497657	730571 730571 1461142
601 1.14	18040 SF 2SFR 3G .4141	2	ISSA, EBRAHIM & RISHMA 205 SUNRISE COURT RIVER VALE, NJ 205 SUNRISE COURT	07675 A 6	379800 808200 1188000	3327588	3327588 00 3327588	811107 811107 1622214	844965 860409 1705374	831897 831897 1663794

15366400

43041288

00

00

43041288

20982822

22058466

21520647

Block No. Lot No. Qualification Account No.	Land Dimensions Building Description Additional Lots Acreage	Prop. Class	Owner's Name Address City State Property Location	Billing Code Zip Code	Land Improvement Exemption Net Total	2025 Property Tax Special Dist	2025 Total Tax Deduction Net Tax	Amt.Billed 2025 1st Q 2nd Q Total	2nd Half 2025 3rd Q 4th Q Total	Preliminary 2026 Tax 1st Q 2nd Q Total
601 1.15	18042 SF 2SFR 3G .4142	2	BUDA, JOSEPH A 201 SUNRISE COURT RIVER VALE, NJ 201 SUNRISE COURT	01107 07675 A 6	382200 596200 978400	2740498	2740498 00 2740498	668003 668002 1336005	695887 708606 1404493	685125 685124 1370249
601 7.01 040120	132X127 .3848	2	SALAS, LISA 728 RIVERVALE RD RIVER VALE, NJ 728 RIVERVALE RD	07675 A	249900 631800 881700	2469642	2469642 00 2469642	601981 601981 1203962	627109 638571 1265680	617411 617410 1234821
601 7.02 040120	165X109 .4129	2	ORSHTEN, GAD A & GILBERT, SARA R 732 RIVERVALE RD RIVER VALE, NJ 732 RIVERVALE RD	07675 A	241600 586900 828500	2320629	2320629 00 2320629	565659 565658 1131317	589271 600041 1189312	580158 580157 1160315
601 8 040130	98X313 2SFR G2 .7042	2	RASEKHI, KIANOUSH & BRENDA 607 ORANGEBURGH RD RIVER VALE, NJ 607 ORANGEBURGH RD	00660 07675	352000 486700 838700	2349199	2349199 00 2349199	572623 572622 1145245	596526 607428 1203954	587300 587300 1174600
601 9 040140	100X318 4.0LT 1SFG2 .7300	2	NAGAO, GLENN ARTHUR & LEE, CATHERINE 611 ORANGEBURGH RD RIVER VALE, NJ 611 ORANGEBURGH RD	07675	261000 313800 574800	1610015	1610015 00 1610015	392445 392445 784890	408826 416299 825125	402504 402504 805008
601 10 040140	1.104 AC 2SG3 1.1040	2	TALUKDAR, LAVINA A 613 ORANGEBURGH RD RIVER VALE, NJ 613 ORANGEBURGH RD	00660 07675 A	389000 1018900 1407900	3943528	3943528 00 3943528	961244 961244 1922488	1001369 1019671 2021040	985882 985882 1971764
601 20 041100	165X110 1SFG .4167	2	LEWISON, ELIZABETH & DAVID 602 JAMES LANE RIVER VALE, NJ 602 JAMES LANE	00660 07675	334700 251300 586000	1641386	1641386 00 1641386	400092 400091 800183	416793 424410 841203	410347 410346 820693
601 21 041110	126X142 5.0LT 1SBG .4107	2	CHLOPECKI, KEVIN & CHRISTINE 606 JAMES LN RIVER VALE, NJ 606 JAMES LANE	07675	382600 230400 613000	1717013	1717013 00 1717013	418526 418526 837052	435996 443965 879961	429254 429253 858507
601 22 041120	121X173 1SBG .4806	2	FRIEDEL, HAROLD G & BERTHA 610 JAMES LANE RIVER VALE, N J 610 JAMES LANE	07675	377300 67200 444500	1245045	1245045 V1 -25000 1220045	297233 297232 594465	309901 315679 625580	305012 305011 610023
601 23 041130	120X17 1SBG .0468	2	CAMPENOT, ERIC S & JENNIFER F 614 JAMES LANE RIVER VALE, NJ 614 JAMES LANE	07675	383600 78400 462000	1294062	1294062 V2 -50000 1244062	302931 302930 605861	316098 322103 638201	311016 311015 622031
601 24	.3941 AC .3941	15C	TOWNSHIP OF RIVER VALE 406 RIVER VALE RD RIVER VALE N.J. JAMES LANE	07675	*EXEMPT*	00	00 00 00	00 00 00	00 00 00	00 00 00
601 25 041150	120X167 4.8LT 1SBG .4601	2	NADUBETTU, SUDHIR 622 JAMES LANE RIVER VALE, NJ 622 JAMES LANE	07675	382700 157900 540600	1514221	1514221 00 1514221	369095 369095 738190	384502 391529 776031	378556 378555 757111
601 26 042010	120X164 2FG2 .4518	2	FLYNN, JAMES & ROSELINE 626 JAMES LANE RIVER VALE, NJ 626 JAMES LANE	07675	381800 537800 919600	2575800	2575800 00 2575800	627857 627857 1255714	654066 666020 1320086	643950 643950 1287900
601 27 042020	120X162 4.8LT 1SFG2 .4463	2	MCKEON, KELLY 630 JAMES LN RIVER VALE, NJ 630 JAMES LANE	07675	381800 151700 533500	1494334	1494334 00 1494334	364248 364247 728495	379452 386387 765839	373584 373583 747167

9609200

26915372

00

75000

26840372

13083867

13756505

13420189

Block No. Lot No. Qualification Account No.	Land Dimensions Building Description Additional Lots Acreage	Prop. Class	Owner's Name Address City State Property Location	Billing Code Zip Code	Land Improvement Exemption Net Total	2025 Property Tax Special Dist	2025 Total Tax Deduction Net Tax	Amt.Billed 2025 1st Q 2nd Q Total	2nd Half 2025 3rd Q 4th Q Total	Preliminary 2026 Tax 1st Q 2nd Q Total
601 28 042030	120X159 4.8LT 1SFG2 .4380	2	KLEEBLATT, MONICA & MICHAEL 634 JAMES LANE RIVER VALE, NJ 634 JAMES LANE	00660 07675	380900 309900 690800	1934931	1934931 00	471644 471644 943288	491331 500312 991643	483733 483733 967466
601 29 042040	120X156 4.8LT 1SFG2 .4298	2	JOHNSON, ERIC & SHRUTI MITTRA 638 JAMES LANE RIVER VALE, NJ 638 JAMES LANE	07675	380900 443200 824100	2308304	2308304 00	562655 562654 1125309	586141 596854 1182995	577076 577076 1154152
601 30 042050	120X154 4.8LT 1SFG2 .4242	2	RUSO, JOHN JR & LINDA 642 JAMES LANE RIVER VALE, NJ 642 JAMES LANE	07675	380000 410300 790300	2213630 V1	2213630 -25000	533328 533327	555851 566124	547158 547157
601 31 042060	120X151 4.8LT 1SFG2 .4160	2	HERDLING, GLENN A. & LAURA 646 JAMES LANE RIVER VALE, NJ 646 JAMES LANE	00660 07675	380000 99200 479200	1342239	1342239 00	324307 324306 648613	343699 349927 693626	335560 335560 671120
601 32 042070	120X151 2SFR 2G .4160	2	DESIC, SANEL & AJIDA 650 JAMES LN RIVER VALE, NJ 650 JAMES LANE	07675	380000 270000 650000	1820650	1820650 00	443788 443787 887575	462313 470762 933075	455163 455162 910325
601 33 042080	118X182 4.8LT 1SFG2 .4930	2	MALAMUD, KATHLEEN 654 JAMES LANE RIVER VALE, NJ 654 JAMES LANE	07675	383900 320000 703900	1971624	1971624 00	480588 480588 961176	500649 509799 1010448	492906 492906 985812
601 34 042090	110X220 1SFG2 .5556	2	LAGNESE, LINDA & SCHRAMM, KAREN 729 HANDWERG DR RIVER VALE, NJ 729 HANDWERG DR	07675	386200 466100 852300	2387292	2387292 00	581908 581908 1163816	606198 617278 1223476	596823 596823 1193646
601.01 14 041040	122X175 5LT 2SCB G2 .4901	2	USCHER, WILLIAM & CHRISTINE 683 ORANBURGH RD RIVER VALE, NJ 683 ORANBURGH RD	00660 07675	355300 274400 629700	1763790	1763790 00	429928 429928 859856	447874 456060 903934	440948 440947 881895
601.01 14.01	122X127 1SF G2 .3557	2	BARSOUMIAN, RAFFI 681 ORANBURGH RD RIVER VALE, NJ 681 ORANBURGH RD	07675	341900 218100 560000	1568560	1568560 00	382340 382340 764680	398300 405580 803880	392140 392140 784280
601.02 15 041050	157X107 6.2LT 1SFG .3857	2	RYU, SUK JOON 630 RITA DR RIVER VALE, NJ 630 RITA DRIVE	00660 07675	371900 177100 549000	1537749	1537749 00	374830 374830 749660	390476 397613 788089	384438 384437 768875
601.02 16 041060	167X106 6.6LT 1SFG .4064	2	MANCHANDA, LALIT & DIVYA 800 WINDING WAY RIVER VALE, NJ 634 RITA DR	07675	371900 315300 687200	1924847	1924847 00	469186 469186 938372	488771 497704 986475	481212 481212 962424
601.03 11 041010	181X190 1SFG2 .7895	2	RAYMOND, SAMUEL & RENE 667 RITA DR RIVER VALE, NJ 667 RITA DRIVE	00672 07675	440300 295300 735600	2060416	2060416 00	502231 502231 1004462	523196 532758 1055954	515104 515104 1030208
601.03 11.01	129X149 1SFG2 .4413	2	ADAMO, CATHERINE 685 ALEXANDER CT RIVER VALE, N.J. 685 ALEXANDER COURT	07675	382800 436300 819100	2294299	2294299 00	559241 559240 1118481	582585 593233 1175818	573575 573575 1147150
601.03 11.02	118 X 157 2SFR2G .4253	2	MOURAO, MICHELE & CHRISTIAN J 681 ALEXANDER COURT RIVER VALE, NJ 681 ALEXANDER CT	07675	379400 560600 940000	2632940	2632940 00	641785 641785 1283570	668575 680795 1349370	658235 658235 1316470

Block No. Lot No. Qualification Account No.	Land Dimensions Building Description Additional Lots Acreage	Prop. Class	Owner's Name Address City State Property Location	Billing Code Zip Code	Land Improvement Exemption Net Total	2025 Property Tax Special Dist	2025 Total Tax Deduction Net Tax	Amt.Billed 2025 1st Q 2nd Q Total	2nd Half 2025 3rd Q 4th Q Total	Preliminary 2026 Tax 1st Q 2nd Q Total
601.03 11.03	157 X 134 .4830	2	KOMROWER, STUART & HILLARY 677 ALEXANDER CT RIVER VALE, NJ 677 ALEXANDER COURT	00660 07675	401000 694100 1095100	3067375	3067375 00 3067375	747680 747679 1495359	778890 793126 1572016	766844 766844 1533688
601.03 11.04 041020	193X190 1SFG2 .8418	2	DINANI, MUSTAFA & SAKINA 663 RITA DRIVE RIVER VALE, NJ 663 RITA DRIVE	00660 07675	446300 378700 825000	2310825	2310825 00 2310825	563269 563269 1126538	586781 597506 1184287	577707 577706 1155413
601.03 12 041030	150X300 6.0LT 1HFFG2 1.0331	2	DIAZ, DAISY 645 RITA DRIVE RIVER VALE, N J 645 RITA DRIVE	07675	407300 273000 680300	1905520	1905520 00 1905520	464475 464475 928950	483863 492707 976570	476380 476380 952760
601.03 12.01	18003SF 2SFRG2 .4133	2	YU, FRANKLIN & WEN, KELLY 673 ALEXANDER CT RIVER VALE, NJ 673 ALEXANDER COURT	07675	391200 423800 815000	2282815	2282815 00 2282815	556442 556441 1112883	579669 590263 1169932	570704 570704 1141408
601.03 12.02	18003SF 2SFRG2 .4133	2	BONDY, HAROLD J & MAUREEN 669 ALEXANDER CT RIVER VALE, NJ 669 ALEXANDER COURT	00672 07675	391200 436500 827700	2318388	2318388 00 2318388	565113 565112 1130225	588702 599461 1188163	579597 579597 1159194
601.03 17 041070	128X128 2SFG2 .3761	2	ADAMS, BARRINGTON GEORGE 637 RITA DR RIVER VALE, NJ 637 RITA DR	07675	389000 499200 888200	2487848	2487848 00 2487848	606419 606418 1212837	631733 643278 1275011	621962 621962 1243924
601.03 18 041080	168X107 2FG2 .4127	2	SCHNEIDER, CHRISTINE L 633 RITA DR RIVER VALE, NJ 633 RITA DR	00660 07675	366500 248700 615200	1723175	1723175 00 1723175	420028 420028 840056	437561 445558 883119	430794 430794 861588
601.03 19 041090	160X108 6.4LT 1SFG2 .3967	2	TERZINI, JAMES & DIANA 629 RITA DR RIVER VALE, NJ 629 RITA DR	07675	376500 204400 580900	1627101	1627101 00 1627101	396610 396609 793219	413165 420717 833882	406776 406775 813551
601.03 35 042100	12 LOTS IRR 2SF2G .0000	2	VEREBEY, DEBRA M 638 DEBCHAR CT RIVER VALE, NJ 638 DEBCHAR CT	07675	333500 263300 596800	1671637	1671637 00 1671637	407466 407465 814931	424474 432232 856706	417910 417909 835819
601.03 36 042110	160X117 6.4LT 1SFG2 .4298	2	O'REILLY, SHARON & KIERNAN, JOHN G JR 642 DEBCHAR CT RIVER VALE, NJ 642 DEBCHAR CT	07675	359300 267300 626600	1755107	1755107 00 1755107	427812 427811 855623	445669 453815 899484	438777 438777 877554
601.03 37 042120	145X117 5.8LT 2SFR 2G .3895	2	SHARMA, SHARAD & JOYTI 646 DEBCHAR COURT RIVER VALE, NJ 646 DEBCHAR CT	07675	395100 429400 824500	2309425	2309425 00 2309425	562928 562927 1125855	586426 597144 1183570	577357 577356 1154713
601.04 2 040100	23308SF 1 1/2 SFG2 .5351	2	SCHNEIDER, CRAIG C & BARBARA 670 ALEXANDER COURT RIVER VALE, NJ 670 ALEXANDER COURT	07675	392800 232200 625000	1750625	1750625 00 1750625	426719 426719 853438	444531 452656 897187	437657 437656 875313
601.04 2.01	18996SF .4361	2	HARGES, DAVID & DESAVINO, CHRISTINE 674 ALEXANDER COURT RIVER VALE, NJ 674 ALEXANDER COURT	07675	381800 384600 766400	2146686	2146686 00 2146686	523260 523259 1046519	545102 555065 1100167	536672 536671 1073343
601.04 2.02	20620SF .4734	2	VITTAL, VINAY & KEERTHI 675 HANDWERG DR RIVER VALE, NJ 675 HANDWERG DRIVE	07675	379200 442500 821700	2301582	2301582 00 2301582	561016 561016 1122032	584434 595116 1179550	575396 575395 1150791

Block No. Lot No. Qualification Account No.	Land Dimensions Building Description Additional Lots Acreage	Prop. Class	Owner's Name Address City State Property Location	Billing Code Zip Code	Land Improvement Exemption Net Total	2025 Property Tax Special Dist	2025 Total Tax Deduction Net Tax	Amt.Billed 2025 1st Q 2nd Q Total	2nd Half 2025 3rd Q 4th Q Total	Preliminary 2026 Tax 1st Q 2nd Q Total
601.04 2.03	19723SF 2SFRG2 .4528	2	LA SPADA, ANTHONY P. & CHERYL L. 671 HANDWERG DRIVE RIVER VALE, N.J. 671 HANDWERG DRIVE	00672 07675	379500 444500 824000	2308024	2308024 V1 -25000 2283024	556336 556336 1112672	579820 590532 1170352	570756 570756 1141512
602 1 042130	112X170 5.0LT 1SBG .4371	2	WIRCHANSKY, FRANK & JENNIFER 603 JAMES LANE RIVER VALE, NJ 603 JAMES LANE	00672 07675	334700 261600 596300	1670236	1670236 00 1670236	407124 407124 814248	424118 431870 855988	417559 417559 835118
602 2 042140	122X190 1SBG .5321	2	SESSA, KENNETH JOSEPH & HEATHER 607 JAMES LANE RIVER VALE, NJ 607 JAMES LANE	07675	389700 850300 1240000	3473240	3473240 00 3473240	846610 846610 1693220	881950 898070 1780020	868310 868310 1736620
602 3 042150	129X167 1SFG .4946	2	MCPHEE, ERIC S 611 JAMES LANE RIVER VALE, NJ 611 JAMES LANE	07675	374600 264100 638700	1788999	1788999 00 1788999	436073 436072 872145	454276 462578 916854	447250 447250 894500
602 4 043010	131X151 1SFG .4541	2	KENNEDY, DEBORAH & BURNETT, KWESI 615 JAMES LN RIVER VALE, NJ 615 JAMES LANE	07675	395800 407200 803000	2249203	2249203 00 2249203	548249 548248 1096497	571134 581572 1152706	562301 562301 1124602
602 5 043030	180X150 1SFG 6 .6198	2	CORIO, BRIAN R & KERRA 623 JAMES LN RIVER VALE, NJ 623 JAMES LANE	07675	403800 171200 575000	1610575	1610575 00 1610575	392582 392581 785163	408969 416443 825412	402644 402644 805288
602 5.01	.2066AC .2066	15C	TOWNSHIP OF RIVER VALE 406 RIVER VALE RD RIVER VALE N.J. JAMES LANE	07675	*EXEMPT*	00	00 00 00	00 00 00	00 00 00	00 00 00
602 7 043040	120X150 1SFG .4132	2	KIM, DONG SOO & YOON JEONG CHUNG 627 JAMES LANE RIVER VALE, NJ 627 JAMES LANE	00660 07675	380000 199100 579100	1622059	1622059 00 1622059	395381 395380 790761	411885 419413 831298	405515 405515 811030
602 8 043050	120X150 4.8LT 1SFG .4132	2	BECKER, MURRAY L & ANITA G 631 JAMES LANE RIVER VALE, N J 631 JAMES LANE	07675	380000 213900 593900	1663514	1663514 00 1663514	405486 405485 810971	422411 430132 852543	415879 415878 831757
602 9 043060	120X150 4.8LT 1SFG .4132	2	MANCUSO, VINCENZIO F & MARIA F 635 JAMES LANE RIVER VALE, N J 635 JAMES LANE	07675	380000 64800 444800	1245885	1245885 00 1245885	303688 303687 607375	316364 322146 638510	311472 311471 622943
602 10 043070	120X150 4.8LT 1SFG .4132	2	DYMOND, RANDI S. 639 JAMES LANE RIVER VALE, NJ 639 JAMES LANE	07675	380000 295100 675100	1890955	1890955 00 1890955	460925 460924 921849	480165 488941 969106	472739 472739 945478
602 11 043080	120X150 2SFG2 .4132	2	BRACE, DAVID R & COLLEEN D 643 JAMES LN RIVER VALE, NJ 643 JAMES LANE	00660 07675	380000 247100 627100	1756507	1756507 00 1756507	428153 428152 856305	446025 454177 900202	439127 439127 878254
602 12 043090	120X150 4.8LT 1SFG .4132	2	CORALLO, LEONARD & JULIANNE 647 JAMES LANE RIVER VALE, NJ 647 JAMES LANE	07675	380000 275900 655900	1837176	1837176 00 1837176	366842 366841 733683	547483 556010 1103493	459294 459294 918588
602 13 043100	130X148 5.2LT 1SFG2 .4417	2	FANAROFF, SHARON 651 JAMES LN RIVER VALE, NJ 651 JAMES LANE	07675	386500 181400 567900	1590688	1590688 00 1590688	387734 387734 775468	403919 411301 815220	397672 397672 795344

8820800

24707061

00

25000

24682061

11870357

12811704

12341034

Block No. Lot No. Qualification Account No.	Land Dimensions Building Description Additional Lots Acreage	Prop. Class	Owner's Name Address City State Property Location	Billing Code Zip Code	Land Improvement Exemption Net Total	2025 Property Tax Special Dist	2025 Total Tax Deduction Net Tax	Amt.Billed 2025 1st Q 2nd Q Total	2nd Half 2025 3rd Q 4th Q Total	Preliminary 2026 Tax 1st Q 2nd Q Total
602 14 043110	169X122 2SFG2 .4733	2	CHAN, ROLYCITO & ARLENE 655 JAMES LANE RIVER VALE, N J 655 JAMES LANE	07675	381000 418000 799000	2237999	2237999 00 2237999	545518 545517 1091035	568289 578675 1146964	559500 559500 1119000
602 15 043120	130X175 2SF .5223	15D	LORD JESUS CHRIST BIBLE CHURCH 716 RIVERVALE RD RIVER VALE, NJ 716 RIVERVALE RD	07675	*EXEMPT*	00	00 00 00	00 00 00	00 00 00	00 00 00
603 1 043130	27360 SF 1SF 2G .6281	2	KIM, PETER & CHRISTINE H 635 ORANGEBURGH RD RIVER VALE, NJ 635 ORANGEBURGH RD	00660 07675	351300 345800 697100	1952577	1952577 00 1952577	475945 475945 951890	495813 504874 1000687	488145 488144 976289
603 2 043140	IRR 1HFBG .0000	2	WALL, THOMAS J & NASRIN K 631 DEBCHAR CT RIVER VALE, NJ 631 DEBCHAR COURT	00660 07675	357800 303700 661500	1852862	1852862 00 1852862	451640 451639 903279	470492 479091 949583	463216 463215 926431
603 3 043150	120X185 4.2LT 2SFG2 .5096	2	DIPAOLLO, JEFFREY & ERIN 633 DEBCHAR COURT RIVER VALE, NJ 633 DEBCHAR CT	07675	370300 344200 714500	2001315	2001315 00 2001315	487825 487825 975650	508188 517477 1025665	500329 500329 1000658
603 4 00000	135X125 2FG2 .3874	2	MGRDITCHIAN, GREGORY B & MCCARTHY, L E 637 DEBCHAR CT RIVER VALE, NJ 637 DEBCHAR CT	07675	396900 357000 753900	2111674	2111674 00 2111674	514726 514725 1029451	536211 546012 1082223	527919 527918 1055837
603 5 044020	153X117 6.1LT 2SFG2 .4110	2	ROSS, ANDREW & DEBRA 641 DEBCHAR CT RIVER VALE, NJ 641 DEBCHAR CT	00672 07675	394400 334500 728900	2041649	2041649 00 2041649	497657 497656 995313	518430 527906 1046336	510413 510412 1020825
603 6 044030	153X117 6.1LT 2SFG2 .4110	2	ROMERO, ALEX & CATHERINE A 645 DEBCHAR CT RIVER VALE, NJ 645 DEBCHAR CT	00672 07675	395100 229900 625000	1750625	1750625 00 1750625	426719 426719 853438	444531 452656 897187	437657 437656 875313
603 7 044040	120X195 4.8LT 1SFG2 .5372	2	FOTI, THOMAS & DAWN 649 DEBCHAR CT RIVER VALE, NJ 649 DEBCHAR CT	00660 07675	357600 328800 686400	1922606	1922606 00 1922606	468640 468639 937279	488202 497125 985327	480652 480651 961303
603 8 044050	2SFR-2G LT 2SFR-2G .0000	2	LEVY, ARON & SAMIRA 663 HANDWERG DRIVE RIVER VALE N.J. 663 HANDWERG DRIVE	07675	379100 422700 801800	2245842	2245842 00 2245842	547429 547429 1094858	570280 580704 1150984	561461 561460 1122921
603 9 044060	153X126 6.1LT 2STFR-2G .4426	2	SICA, RICHARD & NOREEN A 667 HANDWERG DR RIVER VALE, NJ 667 HANDWERG DRIVE	00672 07675	399000 442200 841200	2356201	2356201 00 2356201	574330 574329 1148659	598304 609238 1207542	589051 589050 1178101
603 10 044070	155X130 1SF 2G .4626	2	CHANG, KEE SANG & KYUNG OK 653 DEBCHAR CT RIVER VALE, N.J. 653 DEBCHAR CT	07675	399500 237800 637300	1785077	1785077 00 1785077	435117 435116 870233	453280 461564 914844	446270 446269 892539
604 1 044070	112X135 1SB G2 .3471	2	NEVILLE, PHILIP J & LARSON, MARIAN 694 ALDEN CT RIVER VALE, NJ 694 ALDEN CT	00660 07675	378200 275600 653800	1831294	1831294 00 1831294	446382 446382 892764	465015 473515 938530	457824 457823 915647
604 2 044070	71X125 2SB G2 .2037	2	ALEXANDER, JASON & KATHERINE 692 ALDEN CT RIVER VALE, NJ 692 ALDEN CT	00660 07675	378100 428900 807000	2260407	2260407 00 2260407	550980 550979 1101959	573979 584469 1158448	565102 565102 1130204

9407400

26350128

00

00

26350128

12845808

13504320

13175068

Block No. Lot No. Qualification Account No.	Land Dimensions Building Description Additional Lots Acreage	Prop. Class	Owner's Name Address City State Property Location	Billing Code Zip Code	Land Improvement Exemption Net Total	2025 Property Tax Special Dist	2025 Total Tax Deduction Net Tax	Amt.Billed 2025 1st Q 2nd Q Total	2nd Half 2025 3rd Q 4th Q Total	Preliminary 2026 Tax 1st Q 2nd Q Total
604 3	78X125 2SB G2 .2238	2	MULRY, RAYMOND P & MARY E 695 ALDEN CT RIVER VALE, NJ 695 ALDEN CT	07675	379400 439800 819200	2294579	2294579 00 2294579	559309 559309 1118618	582656 593305 1175961	573645 573645 1147290
604 4	95X177 1SB G2 .3860	2	ERSTLING, ALEXIS OLIVERI 699 ALDEN CT RIVER VALE, NJ 699 ALDEN CT	07675	373500 353400 726900	2036047	2036047 00 2036047	496291 496291 992582	517008 526457 1043465	509012 509012 1018024
604 5	151X120 2FBG2 .4160	2	PANAGIOTIS PANAGIOTOO & EVDOKIA 693 ALEXANDER CT RIVER VALE NJ 693 ALEXANDER CT	07675	395300 359100 754400	2113074	2113074 00 2113074	515067 515066 1030133	536567 546374 1082941	528269 528268 1056537
604 6	178X120 .4904	2	GALLO, JOSEPH J & CALLIE J 689 ALEXANDER CT RIVER VALE, NJ 689 ALEXANDER CT	07675	414900 265100 680000	1904680	1904680 00 1904680	464270 464270 928540	483650 492490 976140	476170 476170 952340
605 1	106X151 .3674	2	WILLS, KEITH & GERALDINE J 661 ORANGEBURGH RD RIVER VALE, NJ 661 ORANGEBURGH RD	00660 07675	346100 168900 515000	1442515	1442515 00 1442515	351617 351616 703233	366294 372988 739282	360629 360629 721258
605 2	132X140 1SB G2 .4242	2	GRISHIN, M & E & GRISHEN, O 665 ORANGEBURGH RD RIVER VALE, NJ 665 ORANGEBURGH RD	07675	343000 305600 648600	1816729	1816729 00 1816729	442832 442832 885664	461317 469748 931065	454183 454182 908365
605 3	135X141 2SB G2 .4370	2	BARSOUMIAN, SHAKEH 673 ORANGEBURGH RD RIVER VALE, NJ 673 ORANGEBURGH RD	07675	330800 219200 550000	1540550	1540550 00 1540550	375513 375512 751025	391188 398337 789525	385138 385137 770275
605 4	120X151 .4160	2	KIM, JU HAN & HEYMIN 638 RITA DRIVE RIVER VALE, NJ 638 RITA DRIVE	07675	374500 565300 939800	2632380	2632380 00 2632380	641649 641648 1283297	668433 680650 1349083	658095 658095 1316190
605 5	126X148 .4281	2	LEE, JOHN & NAM, JANE 642 RITA DR RIVER VALE, NJ 642 RITA DRIVE	07675	363500 246100 609600	1707490	1707490 00 1707490	416205 416204 832409	433578 441503 875081	426873 426872 853745
605 6	104X135 .3223	2	646 RITA DRIVE CO 646 RITA DR RIVER VALE, NJ 646 RITA DRIVE	00597 07675	387400 122600 510000	1428510	1428510 00 1428510	348203 348202 696405	362738 369367 732105	357128 357127 714255
606 1	146X135 .4525	2	WALDNER, WILLIAM, ANGELA & MARJORIE 690 ALEXANDER CT RIVER VALE, NJ 690 ALEXANDER CT	00672 07675	375000 275000 650000	1820650	1820650 00 1820650	443788 443787 887575	462313 470762 933075	455163 455162 910325
606 2	133X135 .4122	2	GREENBERG, BRANDON & LISA 694 ALEXANDER CT RIVER VALE, NJ 694 ALEXANDER CT	07675	367400 302300 669700	1875830	1875830 00 1875830	457238 457238 914476	476324 485030 961354	468958 468957 937915
606 3	130X148 2FG2 .4417	2	CARUSO, JOSEPH & JAIME 698 ALEXANDER CT RIVER VALE, NJ 698 ALEXANDER CT	00660 07675	367200 385500 752700	2108313	2108313 00 2108313	513906 513906 1027812	535358 545143 1080501	527079 527078 1054157
606 8	145X125 .4161	2	WALKER, GREGORY W & LINDA B 699 HANDWERG DRIVE RIVER VALE NJ 699 HANDWERG DR	00660 07675	369600 505400 875000	2450875	2450875 00 2450875	572759 572759 1145518	646991 658366 1305357	612719 612719 1225438

Block No. Lot No. Qualification Account No.	Land Dimensions Building Description Additional Lots Acreage	Prop. Class	Owner's Name Address City State Property Location	Billing Code Zip Code	Land Improvement Exemption Net Total	2025 Property Tax Special Dist	2025 Total Tax Deduction Net Tax	Amt.Billed 2025 1st Q 2nd Q Total	2nd Half 2025 3rd Q 4th Q Total	Preliminary 2026 Tax 1st Q 2nd Q Total
606 9	138X130 .4118	2	SALVATORE, JOHN & MARIA RUDOLF 695 HANDWERG DR RIVER VALE, NJ 695 HANDWERG DR	07675	369900 382800 752700	2108313	2108313 00	513906 513906	535358 545143	527079 527078
606 10	146X130 2SFR2G .4357	2	MONTALBANO, PAUL & CHERYL 691 HANDWERG DR RIVER VALE NJ 691 HANDWERG DR	07675	375400 663300 1038700	2909399	2909399 00	709173 709172	738776 752278	727350 727350
606 11	133 X 135 2SFG2 .4122	2	PUTTERMAN, STACEY 687 HANDWERG DR RIVER VALE, NJ 687 HANDWERG DRIVE	07675	386800 368200 755000	2114755	2114755 00	515477 515476	536994 546808	528689 528689
606 12	132 X 136 .4121	2	BASILE, PASQUALE & LYNN 683 HANDWERG DRIVE RIVER VALE, N.J. 683 HANDWERG DRIVE	00660 07675	366700 422400 789100	2210269	2210269 00	538758 538758	561248 571505	552568 552567
606 13	120X158 2FG2 .4353	2	BABYATSKY, MARK & ELIZABETH 679 HANDWERG DR RIVER VALE, NJ 679 HANDWERG DRIVE	00672 07675	363600 593100 956700	2679717	2679717 00	653187 653187	680453 692890	669930 669929
606 14	128 X 143 2SFRG2 .4202	2	BERNSTEIN, ALEXANDER & ZAVADENKO, JULIE 678 ALEXANDER CT RIVER VALE, NJ 678 ALEXANDER COURT	07675	364900 414800 779700	2183940	2183940 00	532341 532340	554562 564697	545985 545985
606 15	123 X 139 2SFRG2 .3925	2	GURUNARAYANAN, SURYA PRAKASH ETAL 682 ALEXANDER CT RIVER VALE, NJ 682 ALEXANDER COURT	07675	361200 406500 767700	2150328	2150328 00	517457 517456	552718 562697	537582 537582
606 16	136 X 133 2SFRG2 .4152	2	GIMPELEV, PAUL & MARINA 686 ALEXANDER CT RIVER VALE, NJ 686 ALEXANDER COURT	07675	367200 368800 736000	2061536	2061536 00	502504 502504	523480 533048	515384 515384
701 1 044080	27.01 ACRES 10,11,13 27.0100	1	UNITED WATER CO OF NJ/SUEZ C/O ALTUS PO BOX 71970 PHOENIX, AZ RIVERVALE RD - REAR	85050	540200 0 540200	1513100	1513100 00	368822 368821	384218 391239	378275 378275
701 1 LOT	28.33 ACRE GOLF LEASEHOLD PART 13 28.3300	15C	UNITED WATER NJ % RIVER VALE 406 RIVERVALE RD RIVER VALE NJ RIVERVALE RD - REAR	07675	*EXEMPT*	00	00 00 00	00 00 00	00 00 00	00 00 00
701 2 000000	98.43 ACRES 3,4,6,9,12 98.4300	15C	TOWNSHIP OF RIVER VALE 406 RIVERVALE RD RIVER VALE, NJ 660 RIVERVALE RD	07675	*EXEMPT*	00	00 00 00	00 00 00	00 00 00	00 00 00
701 5 000000	3.37 AC 5.01,5.02,7 3.3700	15C	TOWNSHIP OF RIVER VALE 406 RIVERVALE RD RIVER VALE, NJ 650 RIVERVALE RD	07675 TH-1	*EXEMPT*	00	00 00 00	00 00 00	00 00 00	00 00 00
701 8.01 000000	1.51 AC 1.5100	15C	TOWNSHIP OF RIVER VALE 406 RIVERVALE RD RIVER VALE, NJ RIVERVALE RD	07675 TH-1	*EXEMPT*	00	00 00 00	00 00 00	00 00 00	00 00 00
701 8.02 000000	.89 AC .8900	15F	LAKE TAPPAN URBAN RENEWAL LLC 103 MAGAZINE ST NEWARK, NJ 102 SCULLY WAY	07102 TH-1	*EXEMPT*	00	00 00 00	00 00 00	00 00 00	00 00 00

Block No. Lot No. Qualification Account No.	Land Dimensions Building Description Additional Lots Acreage	Prop. Class	Owner's Name Address City State Property Location	Billing Code Zip Code	Land Improvement Exemption Net Total	2025 Property Tax Special Dist	2025 Total Tax Deduction Net Tax	Amt.Billed 2025 1st Q 2nd Q Total	2nd Half 2025 3rd Q 4th Q Total	Preliminary 2026 Tax 1st Q 2nd Q Total
701 8.03 000000	0.45 AC . .4500	1	NEW CONCEPTS FOR LIVING INC 68A W PASSAIC ST ROCHELLE PARK, NJ 49 GREENHALGH LANE	07662 TH-1	90000 0 90000	252090	252090 00 252090	61448 61447 122895	64013 65182 129195	63023 63022 126045
801 1 045050	124X174 2FG2 . .4953	2	BROMBERG, MARK L. & SUSAN G. 715 BEECHCREST DR RIVER VALE, NJ 715 BEECHCREST DRIVE	07675	406700 363000 769700	2155930	2155930 00 2155930	525513 525513 1051026	547449 557455 1104904	538983 538982 1077965
801 1.01	120 X 173 2SFR2G . .4766	2	FEILER, LAWRENCE J & DEBRA S 719 BEECHCREST DR RIVER VALE, NJ 719 BEECHCREST DR.	07675	445800 958100 1403900	3932324	3932324 00 3932324	958513 958513 1917026	998524 1016774 2015298	983081 983081 1966162
801 1.02	120 X 172 2SFR2G . .4738	2	FAVORITO, JOSEPH & LAURA 723 BEECHCREST DR RIVER VALE, NJ 723 BEECHCREST DRIVE	07675	445600 305300 750900	2103271	2103271 00 2103271	512677 512677 1025354	534078 543839 1077917	525818 525818 1051636
801 1.03	120 X 171 2SFR2G . .4711	2	POWELL, CHARLES A & STACEY M 727 BEECHCREST DR RIVER VALE, NJ 727 BEECHCREST DRIVE	07675	445500 422500 868000	2431268	2431268 00 2431268	592627 592627 1185254	617365 628649 1246014	607817 607817 1215634
801 1.04	120 X 171 2SFR2G . .4711	2	ZIHAL, ANN MARIE & MICHAEL GABRIEL 731 BEECHCREST DRIVE RIVER VALE, NJ 731 BEECHCREST DRIVE	07675	445500 429500 875000	2450875	2450875 00 2450875	597407 597406 1194813	622344 633718 1256062	612719 612719 1225438
801 1.05	200 X 150 2SFR2G . .6887	2	BARATTIA, SANDRA L 735 BEECHCREST DR RIVER VALE, NJ 735 BEECHCREST DRIVE	07675	455000 395000 850000	2380850	2380850 00 2380850	580338 580337 1160675	604563 615612 1220175	595213 595212 1190425
801 1.06	120 X 250 2SFR2G . .6887	2	LIPSHULTZ, RICHARD B. & MICHELLE L. 739 BEECHCREST DR RIVER VALE, NJ 739 BEECHCREST DRIVE	07675	455000 415000 870000	2436870	2436870 00 2436870	593993 593992 1187985	618788 630097 1248885	609218 609217 1218435
801 1.07	120 X 250 2SFR2G . .6887	2	DROSOS, CHRIS & MARY 743 BEECHCREST DR RIVER VALE, NJ 743 BEECHCREST DRIVE	07675	455000 381300 836300	2342476	2342476 00 2342476	570984 570984 1141968	594818 605690 1200508	585619 585619 1171238
801 1.08	120 X 251 . .6915	2	GADALETA, MICHAEL G & ANNA L 747 BEECHCREST DR RIVER VALE, NJ 747 BEECHCREST DRIVE	07675	455100 478400 933500	2614734	2614734 00 2614734	637347 637347 1274694	663952 676088 1340040	653684 653683 1307367
801 1.09	120 X 252 2FG2 . .6942	2	CHANG, YUJIN & TAE 751 BEECHCREST DRIVE RIVER VALE, NJ 751 BEECHCREST DRIVE	07675	455200 398000 853200	2389813	2389813 00 2389813	582523 582522 1165045	606839 617929 1224768	597454 597453 1194907
801 1.10	110X247 . .6237	2	DUNNE, DEBBIE 755 BEECHCREST DR RIVER VALE, NJ 755 BEECHCREST DRIVE	07675 00660	452100 335400 787500	2205788	2205788 00 2205788	537666 537666 1075332	560109 570347 1130456	551447 551447 1102894
801 2 045060	150X164 1SFG . .5647	2	ANTHONY, BRET & NASSDJA 711 BEECHCREST DR RIVER VALE, NJ 711 BEECHCREST DR	07675	424800 304300 729100	2042209	2042209 00 2042209	497793 497793 995586	518573 528050 1046623	510553 510552 1021105
801 3 045070	100X150 4.0LT 2SFG2 . .3444	2	LAGALA, DAMON S & LAURA S 524 WITTICH TERR RIVER VALE, NJ 524 WITTICH TERR	07675	385000 249300 634300	1776674	1776674 00 1776674	433069 433068 866137	451146 459391 910537	444169 444168 888337

Block No. Lot No. Qualification Account No.	Land Dimensions Building Description Additional Lots Acreage	Prop. Class	Owner's Name Address City State Property Location	Billing Code Zip Code	Land Improvement Exemption Net Total	2025 Property Tax Special Dist	2025 Total Tax Deduction Net Tax	Amt.Billed 2025 1st Q 2nd Q Total	2nd Half 2025 3rd Q 4th Q Total	Preliminary 2026 Tax 1st Q 2nd Q Total
801 4 045080	130X150 1SFG2 .4477	2	DE LOS SANTOS, EDWARD & YOHANA 520 WITTICH TERR RIVER VALE, NJ 520 WITTICH TERR	07675	411300 299800 711100	1991791	1991791 00 1991791	485504 485503 971007	505770 515014 1020784	497948 497948 995896
801 5 045090	IRR 6.2LT 1SFG2 .0000	2	LA ROCCA, JUDY A 516 WITTICH TERRACE RIVER VALE, NJ 516 WITTICH TERR	07675	452900 288500 741400	2076661	2076661 00 2076661	506191 506191 1012382	527321 536958 1064279	519166 519165 1038331
801 6 045100	125X150 1SFG2 .4304	2	TATIS, NESTOR & SUZANNE D. 512 WITTICH TERRACE RIVER VALE, NJ 512 WITTICH TERR	00316 07675	392100 391600 783700	2195144	2195144 00 2195144	535072 535071 1070143	557407 567594 1125001	548786 548786 1097572
801 7 045110	100X150 4.0LT 1SFG .3444	2	NOVICK, DAVID & MICHELLE 508 WITTICH TERR RIVER VALE, NJ 508 WITTICH TERR	07675	385000 181700 566700	1587327	1587327 00 1587327	386915 386914 773829	403066 410432 813498	396832 396832 793664
801 8 045120	114X150 4.0LT 2SFG2 .3926	2	RAHIMZADEH, JOSEPH & CATHERINE ZHU 504 WITTICH TERRACE RIVER VALE, NJ 504 WITTICH TERR	07675	400800 298200 699000	1957899	1957899 00 1957899	477243 477242 954485	497164 506250 1003414	489475 489475 978950
801 9 000000	.36AC .3600	15C	TOWNSHIP OF RIVER VALE 406 RIVER VALE RD RIVER VALE, N J WITTICH TERR	07675	*EXEMPT*	00	00 00 00	00 00 00	00 00 00	00 00 00
801 10 045140	119X161 1SFG .4398	2	DINELLA, ELYSE 496 WITTICH TERR RIVER VALE, NJ 496 WITTICH TERR	00660 07675 A	401000 295700 696700	1951457	1951457 00 1951457	475672 475672 951344	495528 504585 1000113	487865 487864 975729
801 11 045150	125X161 5.0LT 1SFG .4620	2	STEPE, JOHN PO BOX 284 PARK RIDGE, NJ 492 WITTICH TERR	07656	405600 126600 532200	1490692	1490692 00 1490692	363360 363359 726719	378528 385445 763973	372673 372673 745346
801 11.01 046010	IRR 4.3AC 4.3000	2	GOLNABI, SAEED 510 PROSPECT AVE RIVER VALE, NJ 510 PROSPECT AVE	07675 @	752500 271600 1024100	2868504	2868504 00 2868504	699205 699204 1398409	728391 741704 1470095	717126 717126 1434252
801 12 046020	125X160 1SFG .4591	2	HARRISON PHILIP & AUDREY 693 BEECHCREST DR RIVER VALE, NJ 693 BEECHCREST DR	07675	405600 180400 586000	1641386 V1	1641386 -25000 1616386	393842 393841 787683	410543 418160 828703	404097 404096 808193
801 12.03 046020	18058 18058.0000	2	ROTHENBERG, MARC & DEBORAH 600 PETERSON FARM CT RIVER VALE, NJ 600 PETERSON FARM COURT	07675 RA	443100 442500 885600	2480566	2480566 00 2480566	604644 604643 1209287	629883 641396 1271279	620142 620141 1240283
801 12.04 046020	121X147 2FG2 .4083	2	KASPER, JOSEPH & KAREN 602 PETERSON FARM CT RIVER VALE, NJ 602 PETERSON FARM COURT	07675 A	444900 534500 979400	2743299	2743299 00 2743299	668686 668685 1337371	696598 709330 1405928	685825 685825 1371650
801 12.05 046020	120X150 2SFR G3 .4132	2	SMOLEN, CHERYL K 604 PETERSON FARM COURT RIVER VALE, NJ 604 PETERSON FARM COURT	07675 A	443000 651400 1094400	3065414	3065414 00 3065414	747202 747201 1494403	778392 792619 1571011	766354 766353 1532707
801 12.06 046020	125X150 2FG2 .4304	2	PURES, ROBERT J & PATRICIA S TRSTES 606 PETERSON FARM CT RIVER VALE, NJ 606 PETERSON FARM COURT	07675 A	443200 674000 1117200	3129277 V1	3129277 -25000 3104277	756519 756518 1513037	788359 802881 1591240	776070 776069 1552139

Block No. Lot No. Qualification Account No.	Land Dimensions Building Description Additional Lots Acreage	Prop. Class	Owner's Name Address City State Property Location	Billing Code Zip Code	Land Improvement Exemption Net Total	2025 Property Tax Special Dist	2025 Total Tax Deduction Net Tax	Amt.Billed 2025 1st Q 2nd Q Total	2nd Half 2025 3rd Q 4th Q Total	Preliminary 2026 Tax 1st Q 2nd Q Total
801 12.07	131X150 2FG3 .4511	2	ZUBACK, JOSEPH R & DIANE 608 PETERSON FARM COURT RIVER VALE, NJ 608 PETERSON FARM COURT	07675 A	444900 602200 1047100	2932927	2932927 00 2932927	714908 714907 1429815	744750 758362 1503112	733232 733232 1466464
801 12.08	.42 AC 2FG2 .4200	2	WEISSMAN, JEFFREY A 610 PETERSON FARM CT RIVER VALE, NJ 610 PETERSON FARM COURT	00660 07675 A	443300 599000 1042300	2919482	2919482 00 2919482	711631 711630 1423261	741336 754885 1496221	729871 729870 1459741
801 12.09	.452 AC 2FG3 .4520	2	DANIEL, RONI & SHARON 612 PETERSON FARM COURT RIVER VALE, NJ 612 PETERSON FARM COURT	07675 A	444700 727200 1171900	3282492	3282492 00 3282492	800115 800115 1600230	833514 848748 1682262	820623 820623 1641246
801 12.10	27309 SF 2SFR 3G .6269	2	JANG, DAE WON & SOON JOO 615 PETERSON FARM CT RIVER VALE, NJ 615 PETERSON FARM COURT	07675 A	450900 749100 1200000	3361200	3361200 00 3361200	819300 819300 1638600	853500 869100 1722600	840300 840300 1680600
801 12.11	.60AC 2FG2 .6000	2	FOWLER, BRIAN A & HAWK, CAROL A 611 PETERSON FARM COURT RIVER VALE, NJ 611 PETERSON FARM COURT	00672 07675 A	449800 525200 975000	2730975	2730975 00 2730975	665682 665681 1331363	693469 706143 1399612	682744 682744 1365488
801 12.12	.44AC 2FG2 .4400	2	SHEEHY, MARK & JACQUELINE 609 PETERSON FARM COURT RIVER VALE, NJ 609 PETERSON FARM COURT	07675 A	421800 719200 1141000	3195941	3195941 00 3195941	779018 779018 1558036	811536 826369 1637905	798986 798985 1597971
801 12.13	.50AC 2SFG .5000	2	DAGES II, CHARLES L & KATHY T TRSTES 607 PETERSON FARM CT RIVER VALE, NJ 607 PETERSON FARM COURT	00045 07675 A	446700 711500 1158200	3244118	3244118 00 3244118	790761 790761 1581522	823770 838826 1662596	811030 811029 1622059
801 12.14	.50AC 2SG3 .5000	2	PELICAN, RICHARD P. & PATRICIA A. 605 PETERSON FARM COURT RIVER VALE, NJ 605 PETERSON FARM COURT	07675 A	446700 630900 1077600	3018358 v1	3018358 -25000 2993358	729482 729481 1458963	760193 774202 1534395	748340 748339 1496679
801 12.15	.46AC 2SFR 3G .4600	2	DOLAN, DANIEL J & SAMANTHA C 603 PETERSON FARM CT RIVER VALE, NJ 603 PETERSON FARM COURT	07675 A	444900 818000 1262900	3537383	3537383 00 3537383	862245 862245 1724490	898238 914655 1812893	884346 884346 1768692
801 12.16	.45 ACRES 2FG3 .4500	2	MESYEF, KEVIN & ILDA 601 PETERSON FARM CT RIVER VALE, NJ 601 PETERSON FARM COURT	07675 A	444700 487200 931900	2610252	2610252 00 2610252	636255 636255 1272510	662814 674928 1337742	652563 652563 1305126
801 13 046040	139X175 2FG1 .5584	2	BART, ISABEL & NACHT, DYLAN 540 THURNAU DR RIVER VALE, NJ 540 THURNAU DR	07675	406900 99700 506600	1418987	1418987 00 1418987	345882 345881 691763	360319 366905 727224	354747 354747 709494
801 14 046050	120X205 5.0LT 1SFG .5647	2	MCGUIRE CATHERINE T 532 THURNAU DR RIVER VALE, N J 532 THURNAU DR	07675	409000 201500 610500	1710011	1710011 00 1710011	416819 416819 833638	434218 442155 876373	427503 427503 855006
801 15 046060	120X190 5.0LT 1SFG2 .5234	2	WISE, PETER R & HUNTER, COLETTE 528 THURNAU DRIVE RIVER VALE, NJ 528 THURNAU DR	07675	406300 208700 615000	1722615	1722615 00 1722615	419892 419891 839783	437419 445413 882832	430654 430654 861308
801 16 046070	IRR 6.0LT 1SFG .0000	2	HARMS, WILLIAM H & DANA L 524 THURNAU DR RIVER VALE, NJ 524 THURNAU DR	07675	409600 403900 813500	2278614	2278614 00 2278614	555418 555417 1110835	578602 589177 1167779	569654 569653 1139307

13553500

37963355

00

25000

37938355

18494809

19443546

18969181

Block No. Lot No. Qualification Account No.	Land Dimensions Building Description Additional Lots Acreage	Prop. Class	Owner's Name Address City State Property Location	Billing Code Zip Code	Land Improvement Exemption Net Total	2025 Property Tax Special Dist	2025 Total Tax Deduction Net Tax	Amt.Billed 2025 1st Q 2nd Q Total	2nd Half 2025 3rd Q 4th Q Total	Preliminary 2026 Tax 1st Q 2nd Q Total
801 17 046080	215X129 2FG1 .6367	2	SILVERMAN, BENJAMIN & LINDSAY 525 THURNAU DR RIVER VALE, NJ 525 THURNAU DR	00672 07675	395600 338700 734300	2056774	2056774 00 2056774	474443 474443 948886	549171 558717 1107888	514194 514193 1028387
801 18 046090	148X150 5.0LT 1SF .5096	2	LERNER, DAVID 529 THURNAU DR RIVER VALE, NJ 529 THURNAU DR	07675	409900 159400 569300	1594609	1594609 00 1594609	388690 388689 777379	404915 412315 817230	398653 398652 797305
801 19 046100	.39 ACRES 1SFG2 .3900	2	GORDON RICHARD A & JEAN K 533 THURNAU DR RIVER VALE, N J 533 THURNAU DR	07675	404900 285500 690400	1933810	1933810 00 1933810	471371 471370 942741	491047 500022 991069	483453 483452 966905
801 20 046110	113X157 1SFG .4073	2	SCHLERETH, JASON & JULIE 663 RUSSEL SNOW DRIVE RIVER VALE, NJ 663 RUSSEL SNOW DR	07675	385700 79300 465000	1302465	1302465 00 1302465	317479 317479 634958	330731 336776 667507	325617 325616 651233
801 21 046120	100X150 1SFG .3444	2	ORPAZ, TRACEY JILL WEXLER&LYON P 659 RUSSEL SNOW DR RIVER VALE, NJ 659 RUSSEL SNOW DR	07675	385000 188200 573200	1605533	1605533 00 1605533	391353 391352 782705	407689 415139 822828	401384 401383 802767
801 22 046130	100X150 2FG1 .3444	2	LEIBFRIED, ELMAR & MARIA 655 RUSSELL SNOW DR RIVER VALE, NJ 655 RUSSEL SNOW DR	00660 07675	385000 305800 690800	1934931	1934931 00 1934931	471644 471644 943288	491331 500312 991643	483733 483733 967466
801 23 046140	108X150 5.0LT 1SFG .3719	2	UHL, JAMES D. & JODI A. 651 RUSSELL SNOW DR. RIVER VALE, NJ 651 RUSSEL SNOW DR	07675	385000 290100 675100	1890955	1890955 00 1890955	460925 460924 921849	480165 488941 969106	472739 472739 945478
801 24 046150	97X161 4.0LT 1HFFG2 .3585	2	PAMPLIEGA, EDMUND & MILABEL BATOL 647 RUSSEL SNOW DR RIVER VALE, NJ 647 RUSSEL SNOW DR	07675	381900 233100 615000	1722615	1722615 00 1722615	419892 419891 839783	437419 445413 882832	430654 430654 861308
801 25 047010	100X169 4.0LT 1SFG .3880	2	POWERS, RICHARD J & JEAN C 643 RUSSEL SNOW DR RIVER VALE, N J 643 RUSSEL SNOW DR	07675	387300 158200 545500	1527946	1527946 00 1527946	372441 372440 744881	387987 395078 783065	381987 381986 763973
801 26 047020	100X171 2FG1 .3926	2	GOLD, MICHAEL & ALYSSA 639 RUSSEL SNOW DR RIVER VALE, NJ 639 RUSSEL SNOW DR	00660 07675	387200 199400 586600	1643067	1643067 00 1643067	400502 400501 801003	417219 424845 842064	410767 410767 821534
801 27 047030	100X190 4.0LT 1SFG .4362	2	SANTEL, JOHN M 635 RUSSEL SNOW DR RIVER VALE, NJ 635 RUSSEL SNOW DR	00660 07675	392600 209500 602100	1686482	1686482 00 1686482	411084 411084 822168	428244 436070 864314	421621 421620 843241
801 28 047040	130X145 2SCCP .4327	2	GEORGATOS, METAXAS & MARTILLO, MARILYN 534 PROSPECT AVE RIVER VALE, NJ 534 PROSPECT AVE	07675	361200 298800 660000	1848660	1848660 00 1848660	450615 450615 901230	469425 478005 947430	462165 462165 924330
801 29 047050	106X151 .3674	2	BUSCEMI, PETER & KIM 532 PROSPECT AVE RIVER VALE, NJ 532 PROSPECT AVE	00660 07675	347800 184700 532500	1491533	1491533 00 1491533	363565 363564 727129	378741 385663 764404	372884 372883 745767
801 30 000000	.9900AC .9900	15C	TOWNSHIP OF RIVER VALE 406 RIVER VALE RD RIVER VALE, N J THURNAU DR	07675	*EXEMPT*	00	00 00 00	00 00 00	00 00 00	00 00 00

7939800

22239380

00

00

22239380

10788000

11451380

11119694

Block No. Lot No. Qualification Account No.	Land Dimensions Building Description Additional Lots Acreage	Prop. Class	Owner's Name Address City State Property Location	Billing Code Zip Code	Land Improvement Exemption Net Total	2025 Property Tax Special Dist	2025 Total Tax Deduction Net Tax	Amt.Billed 2025 1st Q 2nd Q Total	2nd Half 2025 3rd Q 4th Q Total	Preliminary 2026 Tax 1st Q 2nd Q Total
802 2 047070	220X198 2SFR 3G 1.0000	2	LICCIARDI, F & BULDO, G 712 BEECHCREST DRIVE RIVER VALE, NJ 712 BEECHCREST DRIVE	07675	445100 1063500 1508600	4225589	4225589 00 4225589	1029997 1029997 2059994	1072992 1092603 2165595	1056398 1056397 2112795
802 3 047080	150X153 1SFG2 .5269	2	CARBONE, BRYAN D & ALYSSA 532 WITTICH TERR RIVER VALE, NJ 532 WITTICH TERR	07675	379200 156900 536100	1501616	1501616 00 1501616	366023 366022 732045	381301 388270 769571	375404 375404 750808
802 4 047090	150X164 1SFG2 .5647	2	CHAN, ALLEN & GRIMILDA TRSTES 536 WITTICH TERRACE RIVER VALE, NJ 536 WITTICH TERR	00660 07675	424800 40800 465600	1304146	1304146 00 1304146	317889 317888 635777	331158 337211 668369	326037 326036 652073
802 5 047100	101X182 1SFG2 .4220	2	ORR JOHN R & BELL JANICE C 540 WITTICH TERR RIVER VALE, N J 540 WITTICH TERR	07675	390300 172300 562600	1575843	1575843 00 1575843	384116 384115 768231	400149 407463 807612	393961 393961 787922
802 6 047110	100X190 4.0LT 1SFG2 .4362	2	COLLINS, CHRIS J & CHERYL ANN 542 WITTICH TERR RIVERVALE, NJ 542 WITTICH TERR	07675	391000 101100 492100	1378372	1378372 00 1378372	335982 335981 671963	350006 356403 706409	344593 344593 689186
802 7 047120	100X191 4.0LT 1SFG2 .4385	2	VEREBEY, JARED 544 WITTICH TERR RIVER VALE, NJ 544 WITTICH TERR	07675	391000 117700 508700	1424869	1424869 00 1424869	347315 347315 694630	361813 368426 730239	356218 356217 712435
802 8 047130	101X191 1SFG2 .4429	2	SINATRA, MICHAEL JAMES 546 WITTICH TERR RIVER VALE, NJ 546 WITTICH TERR	07675	391000 123800 514800	1441955	1441955 00 1441955	351480 351480 702960	366151 372844 738995	360489 360489 720978
802 9 047140	100X191 4.0LT 1SFG2 .4385	2	TOM, JOE & SUE YU 548 WITTICH TERR RIVER VALE, N J 548 WITTICH TERR	01089 07675	391000 320800 711800	1993752	1993752 00 1993752	485982 485981 971963	506268 515521 1021789	498438 498438 996876
802 10 047150	100X191 1SF .4385	2	ZIPFEL, DOLORES 550 WITTICH TERRACE RIVER VALE, NJ 550 WITTICH TERR	07675	391000 193900 584900	1638305	1638305 00 1638305	399341 399340 798681	416010 423614 839624	409577 409576 819153
802 11 048010	100X191 1SFG2 .4385	2	PEREZ, AMAL 552 WITTICH TERR RIVER VALE, NJ 552 WITTICH TERR	07675	391000 116100 507100	1420387	1420387 00 1420387	346223 346222 692445	360675 367267 727942	355097 355097 710194
803 4 048020	57X191 2.4LT 1HFBG .2499	2	CASTRO, MARIA A & NICOLAU, ANA C 711 RIVERVALE RD RIVER VALE, NJ 711 RIVERVALE RD	07675	320600 91400 412000	1154012	1154012 00 1154012	281293 281293 562586	293035 298391 591426	288503 288503 577006
803 5 048030	63X174 1HFBG .2517	2	BERKMAN, MAX (ISMAIL H) & BEATRICE 709 RIVERVALE RD RIVER VALE, NJ 709 RIVERVALE RD	00597 07675	322500 109300 431800	1209472	1209472 00 1209472	294812 294811 589623	307118 312731 619849	302368 302368 604736
803 6 048040	70X155 3.0LT 1HFBG .2491	2	SAPUPPO, JOSEPH C 18 JAMES STREET WOODCLIFF LAKE, NJ 707 RIVERVALE RD	07677	326300 37700 364000	1019564	1019564 00 1019564	248521 248521 497042	258895 263627 522522	254891 254891 509782
803 7 048050	150X191 1SFG2 .6577	2	COLON, JAKE 578 WITTICH TERR RIVER VALE, NJ 578 WITTICH TERR	07675	431500 77500 509000	1425709	1425709 00 1425709	347520 347520 695040	362026 368643 730669	356428 356427 712855

Block No. Lot No. Qualification Account No.	Land Dimensions Building Description Additional Lots Acreage	Prop. Class	Owner's Name Address City State Property Location	Billing Code Zip Code	Land Improvement Exemption Net Total	2025 Property Tax Special Dist	2025 Total Tax Deduction Net Tax	Amt.Billed 2025 1st Q 2nd Q Total	2nd Half 2025 3rd Q 4th Q Total	Preliminary 2026 Tax 1st Q 2nd Q Total
803 8 048060	150X191 1SFG2 .6577	2	CUBALA, JOHN & CARSMAN, DAIDRA 574 WITTICH TERR RIVER VALE, NJ 574 WITTICH TERR	07675	409900 246900 656800	1839697	1839697 00 1839697	448431 448430 896861	467149 475687 942836	459925 459924 919849
803 9 048070	100X191 2SF .4385	2	GAMBOURG; ELENA, ROMAN & PAUL 572 WITTICH TERR RIVER VALE, NJ 572 WITTICH TERR	07675	391000 632100 1023100	2865703	2865703 00 2865703	698522 698521 1397043	727680 740980 1468660	716426 716426 1432852
803 10 048080	100X191 4.0LT 1SFG .4385	2	THOMAS, JOAN 570 WITTICH TERR RIVER VALE, NJ 570 WITTICH TERR	07675	391000 143100 534100	1496014	1496014 00 1496014	364657 364657 729314	379879 386821 766700	374004 374003 748007
803 11 048090	100X191 1SF .4385	2	NOVIK, PATRICIA & NICHOLAS 568 WITTICH TERRACE RIVERVALE, NJ 568 WITTICH TERR	07675	391000 164400 555400	1555675	1555675 00 1555675	379200 379199 758399	395028 402248 797276	388919 388919 777838
803 12 048100	116X191 1SFG .5086	2	VINAS, MICHAEL REI 566 WITTICH TERRACE RIVER VALE, NJ 566 WITTICH TERR	07675 A	374900 200100 575000	1610575	1610575 00 1610575	392582 392581 785163	408969 416443 825412	402644 402644 805288
803 13 048110	116X191 5.0LT 1SFG .5086	2	FARINELLI, JOSEPH A & WENDY 564 WITTICH TERR RIVER VALE, N J 564 WITTICH TERR	07675	403200 254800 658000	1843058	1843058 00 1843058	449250 449249 898499	468003 476556 944559	460765 460764 921529
803 14 048120	116X191 2FG2 .5086	2	BROWNE, PATRICK P & LINDA 560 WITTICH TERRACE RIVER VALE, NJ 560 WITTICH TERR	07675	403200 632000 1035200	2899595	2899595 00 2899595	706783 706783 1413566	736286 749743 1486029	724899 724899 1449798
803 15 048130	116X191 5.0LT 1SFG2 .5086	2	FALKOFF, GIL & JENNIFER 558 WITTICH TERR RIVER VALE, NJ 558 WITTICH TERR	07675	403200 220400 623600	1746704	1746704 00 1746704	425763 425763 851526	443536 451642 895178	436676 436676 873352
803 16 048140	115X191 2SFG2 .5042	2	RISCINTI DAVID & LORRAINE 556 WITTICH TERR RIVER VALE, N J 556 WITTICH TERR	07675	402300 327700 730000	2044730	2044730 00 2044730	498408 498407 996815	519213 528702 1047915	511183 511182 1022365
804 1 048150	110X150 1SFG .3788	2	DONAHUE, GINA 513 WITTICH TERR RIVER VALE, NJ 513 WITTICH TERR	07675	392500 227500 620000	1736620 s1	1736620 -25000 1711620	417055 417055 834110	434725 442785 877510	427905 427905 855810
804 2 049010	100X150 4.0LT 2SFG .3444	2	TZANIDES, HELEN 517 WITTICH TERRACE RIVER VALE, NJ 517 WITTICH TERR	07675	385000 337800 722800	2024563	2024563 00 2024563	493492 493492 986984	514091 523488 1037579	506141 506141 1012282
804 3 049020	110X150 2SFG2 .3788	2	VIOLA, MATTHEW & KIERAN 521 WITTICH TERR RIVER VALE, NJ 521 WITTICH TERR	07675	392500 252500 645000	1806645	1806645 00 1806645	440374 440374 880748	458756 467141 925897	451662 451661 903323
804 4 049030	100X160 2SFG2 .3673	2	MEHRA, SUMEET & JONI 525 WITTICH TERR RIVER VALE, NJ 525 WITTICH TERR	07675	386500 135500 522000	1462122	1462122 00 1462122	356396 356395 712791	371273 378058 749331	365531 365530 731061
804 5 049040	110X158 1SFG .3990	2	LEPORE, THOMAS & STEPHANIE 707 BEECHCREST DR RIVER VALE, NJ 707 BEECHCREST DR	07675	393300 142000 535300	1499375	1499375 00 1499375	365476 365476 730952	380732 387691 768423	374844 374844 749688

9436300

26431076

00

25000

26406076

12872771

13533305

13203042

Block No. Lot No. Qualification Account No.	Land Dimensions Building Description Additional Lots Acreage	Prop. Class	Owner's Name Address City State Property Location	Billing Code Zip Code	Land Improvement Exemption Net Total	2025 Property Tax Special Dist	2025 Total Tax Deduction Net Tax	Amt.Billed 2025 1st Q 2nd Q Total	2nd Half 2025 3rd Q 4th Q Total	Preliminary 2026 Tax 1st Q 2nd Q Total
804 6 049050	103X157 1SFG .3712	2	BINDER, DARYN M & DEMETRA S 703 BEECHCREST DR RIVER VALE, NJ 703 BEECHCREST DR	00672 07675	387300 134400 521700	1461282	1461282 00	356191 356191 712382	371059 377841 748900	365321 365320 730641
804 7 049060	110X156 2FG2 .3939	2	STARR, JONATHAN & LINA 699 BEECHCREST DR RIVER VALE, NJ 699 BEECHCREST DR	00660 07675	393300 350400 743700	2083104	2083104 00	507762 507761 1015523	528957 538624 1067581	520776 520776 1041552
804 8 049070	100X161 4.0LT 1SFG .3696	2	ARITONOVSKI, VLADIMIR & NATASA 509 WITTICH TERR RIVER VALE, NJ 509 WITTICH TERR	07675	386500 272300 658800	1845299	1845299 00	449796 449796 899592	468571 477136 945707	461325 461325 922650
805 1 049080	100X184 1SFG .4224	2	LIJOI SALVATORE & DORKOSKI MEREDITH 703 EDWARD ST RIVER VALE, NJ 703 EDWARD ST	00660 07675	389500 55700 445200	1247005	1247005 00	303961 303960 607921	316649 322435 639084	311752 311751 623503
805 2 049090	100X184 1SF .4224	2	DEEG, GREGORY & MARY 551 WITTICH TERR RIVER VALE, N J 551 WITTICH TERR	07675	389500 93500 483000	1352883	1352883 00	329769 329768 659537	343534 349812 693346	338221 338221 676442
805 3 049100	100X184 2FG2 .4224	2	RUSSO, VINCENT & RUSSO, TERESA 549 WITTICH TERR RIVER VALE, NJ 549 WITTICH TERR	07675	389500 687000 1076500	3015277	3015277 00	734981 734980 1469961	765661 779655 1545316	753820 753819 1507639
805 4 049110	100X183 4.0LT 1SFG .4201	2	DIORIO, STEPHEN & LISA 547 WITTICH TERR RIVER VALE, N J 547 WITTICH TERR	00672 07675 A	389500 302000 691500	1936892	1936892 00	472122 472122 944244	491829 500819 992648	484223 484223 968446
805 5 049120	100X182 2SFR 2G .4178	2	DEL SANTO, LINDA 545 WITTICH TERRACE RIVER VALE, NJ 545 WITTICH TERR	07675	389500 419200 808700	2265169	2265169 00	552140 552140 1104280	575188 585701 1160889	566293 566292 1132585
805 6 049130	100X182 4.0LT 1SFG .4178	2	STELLON, ANDREW P. & O'MALLEY, M. 543 WITTICH TERRACE RIVER VALE, N.J. 543 WITTICH TERR	07675	389500 304300 693800	1943334	1943334 00	473692 473692 947384	493465 502485 995950	485834 485833 971667
805 7 049140	109X191 1SF .4779	2	CONSOLINI, KEITH & EVELYN 541 WITTICH TERR RIVER VALE, NJ 541 WITTICH TERR	07675	402300 182100 584400	1636904	1636904 00	398999 398999 797998	415655 423251 838906	409226 409226 818452
805 8 049150	145X207 2FG2 .6890	2	FILACANEVO, JOSEPH & MEGHAN 537 WITTICH TERR RIVER VALE, NJ 537 WITTICH TERR	00672 07675	427200 373000 800200	2241360	2241360 00	546337 546336 1092673	569143 579544 1148687	560340 560340 1120680
805 9 050010	134X150 1SFG LR D. WALSH .4614	2	WALSH, DYPNA A 533 WITTICH TERR RIVER VALE, NJ 533 WITTICH TERR	07675	410500 154400 564900	1582285	1582285 00	385686 385685 771371	401785 409129 810914	395572 395571 791143
805 10 050020	143X150 1SFG .4924	2	ARRICALE JAMES E & PATRICIA 702 BEECHCREST DR RIVER VALE, NJ 702 BEECHCREST DR	00660 07675	420300 131200 551500	1544752	1544752 00	376537 376537 753074	392254 399424 791678	386188 386188 772376
805 11 050030	130X150 1FG1 .4477	2	MIYATA, TAKUMI & KAORU 698 BEECHCREST DR RIVER VALE, NJ 698 BEECHCREST DR	07675	407500 58100 465600	1304146	1304146 00	317889 317888 635777	331158 337211 668369	326037 326036 652073

9089500

25459692

00

00

25459692

12411717

13047975

12729849

Block No. Lot No. Qualification Account No.	Land Dimensions Building Description Additional Lots Acreage	Prop. Class	Owner's Name Address City State Property Location	Billing Code Zip Code	Land Improvement Exemption Net Total	2025 Property Tax Special Dist	2025 Total Tax Deduction Net Tax	Amt.Billed 2025 1st Q 2nd Q Total	2nd Half 2025 3rd Q 4th Q Total	Preliminary 2026 Tax 1st Q 2nd Q Total
805 12 050040	127X150 1SF .4373	2	BERLINGHIERI, L. KENNETH & KATHY A. 694 BEECHCREST DR RIVER VALE, NJ 694 BEECHCREST DR	07675	400000 90100 490100	1372770	1372770 00 1372770	334616 334616 669232	348584 354954 703538	343193 343192 686385
805 13 050050	155X150 2FG2 .5337	2	THAKAR, KEYUR BHARAT ETAL 690 BEECHCREST DR RIVER VALE, NJ 690 BEECHCREST DR	00660 07675	423300 875800 1299100	3638779	3638779 00 3638779	886961 886960 1773921	923985 940873 1864858	909695 909695 1819390
805 14 050060	149X155 1SFG LR SAVERIO & CLAUDET .5302	2	XIANG, SAM & SUSAN L 550 THURNAU DR RIVER VALE, NJ 550 THURNAU DR	07675	422100 82900 505000	1414505	1414505 00 1414505	344789 344789 689578	359181 365746 724927	353627 353626 707253
805 15 050070	146X149 1SFG2 .4994	2	NEARY, SALVATORE P& PATRICIA A 556 EGAN TERR RIVER VALE, NJ 556 EGAN TERR	07675	383200 166800 550000	1540550 V1	1540550 -25000 1515550	369263 369262 738525	384938 392087 777025	378888 378887 757775
805 16 050080	150X211 1SFG .7266	2	PEREZ, DANIEL C 560 EGAN TERR RIVER VALE, NJ 560 EGAN TERR	00672 07675	420700 205000 625700	1752586	1752586 00 1752586	427197 427197 854394	445029 453163 898192	438147 438146 876293
805 17 050090	134X125 5.0LT 1SFG2 .3845	2	WIDER, WILLIAM & HEATHER 564 EGAN TERR RIVER VALE, NJ 564 EGAN TERR	00672 07675	409000 159300 568300	1591808	1591808 00 1591808	388007 388007 776014	404203 411591 815794	397952 397952 795904
805 18 050100	125X125 1SFG2 .3587	15F	LUCIANO, JOSEPH L & RITA V 568 EGAN TERR RIVER VALE, NJ 568 EGAN TERR	07675	*EXEMPT*	00	00 00 00	00 00 00	00 00 00	00 00 00
805 19 050110	125X125 1SFG2 .3587	2	BURKE, BRIAN D & LAUREN M 572 EGAN TERR RIVER VALE, NJ 572 EGAN TERR	07675	399100 200900 600000	1680600	1680600 00 1680600	409650 409650 819300	426750 434550 861300	420150 420150 840300
805 20 050120	125X125 2FG2 .3587	2	SCHNEIDER, RICHARD & DONNA 576 EGAN TERR RIVER VALE, NJ 576 EGAN TERR	07675	399100 746800 1145900	3209666	3209666 00 3209666	782364 782363 1564727	815021 829918 1644939	802417 802416 1604833
805 21 050130	130X125 5.0LT 1SFG2 .3730	2	CHAVEZ, MATTHEW & ALEXIS 580 EGAN TERR RIVER VALE, NJ 580 EGAN TERR	07675	402600 219700 622300	1743062	1743062 00 1743062	424876 424875 849751	442611 450700 893311	435766 435765 871531
806 1 050140	130X154 5.0LT 1HFB .4596	2	CHUN, YOUNG H 695 RIVERVALE RD RIVER VALE, NJ 695 RIVERVALE RD	00660 07675	366800 16200 383000	1072783	1072783 00 1072783	261494 261493 522987	272409 277387 549796	268196 268196 536392
806 2 050150	60X180 2.4LT 1HFBG .2479	2	ROTOLO, ELLEN 701 RIVERVALE RD. RIVER VALE, NJ 701 RIVERVALE RD	07675	321900 112100 434000	1215634	1215634 00 1215634	296314 296313 592627	308683 314324 623007	303909 303908 607817
806 3 051010	150X191 6.0LT 1SFG .6577	2	SHAMROW, VICTOR & TATIANA 577 WITTICH TERRACE RIVER VALE, NJ 577 WITTICH TERR	07675	431500 295600 727100	2036607	2036607 00 2036607	496428 496427 992855	517150 526602 1043752	509152 509152 1018304
806 4 051020	150X191 2FG3 .6577	2	BROOKS J AND WINTERS, J & B 573 WITTICH TERR RIVER VALE, NJ 573 WITTICH TERRACE	00672 07675	431500 677500 1109000	3106309 W1	3106309 -25000 3081309	744093 744092 1488185	789354 803770 1593124	770328 770327 1540655

9059500

25375659

00

50000

25325659

12332096

12993563

12662832

Block No. Lot No. Qualification Account No.	Land Dimensions Building Description Additional Lots Acreage	Prop. Class	Owner's Name Address City State Property Location	Billing Code Zip Code	Land Improvement Exemption Net Total	2025 Property Tax Special Dist	2025 Total Tax Deduction Net Tax	Amt.Billed 2025 1st Q 2nd Q Total	2nd Half 2025 3rd Q 4th Q Total	Preliminary 2026 Tax 1st Q 2nd Q Total
806 5 051030	100X190 2F .4362	2	LEGENTIL, CHRISTOPHER B & JENNA 571 WITTICH TERR RIVER VALE, NJ 571 WITTICH TERR	07675	371500 266400 637900	1786758	1786758 00 1786758	435527 435526 871053	453706 461999 915705	446690 446689 893379
806 6 051040	100X189 4.0LT 1SFG .4339	2	WINANS, GEORGIA ETALS 643 WILDWOOD RD W NORTHVALE, NJ 569 WITTICH TERR	07647	390300 271100 661400	1852581	1852581 00 1852581	451571 451571 903142	470421 479018 949439	463146 463145 926291
806 7 051050	100X189 1SFG .4339	2	YANG, JACK & KIM, YEA JOO 567 WITTICH TERR RIVER VALE, NJ 567 WITTICH TERR	07675 00660	390300 147300 537600	1505818	1505818 00 1505818	367047 367046 734093	382368 389357 771725	376455 376454 752909
806 8 051060	100X188 1SFG .4316	2	MEISTER, WILLIAM & JANET 565 WITTICH TERR RIVER VALE, NJ 565 WITTICH TERR	07675	351200 110600 461800	1293502 V1	1293502 -25000 1268502	309044 309044 618088	322205 328209 650414	317126 317125 634251
806 9 051070	100X187 1SFG .4293	2	BUEHLER, RUSSELL E. & JO ANN 563 WITTICH TERR RIVER VALE, NJ 563 WITTICH TERR	07675	390300 319700 710000	1988710	1988710 00 1988710	484753 484752 969505	504988 514217 1019205	497178 497177 994355
806 10 051080	100X187 4.0LT 2SFG .4293	2	LEE, KYUMAN & PARK, SOO A 561 WITTICH TERR RIVER VALE, NJ 561 WITTICH TERR	07675	390300 714100 1104400	3093424	3093424 00 3093424	391694 391694 783388	1147840 1162196 2310036	773356 773356 1546712
806 11 051090	100X186 1SFG .4270	2	KORENFELD, ALEXANDER & YELENA 559 WITTICH TERR RIVER VALE, NJ 559 WITTICH TERR	07675	390300 305200 695500	1948096	1948096 00 1948096	474853 474853 949706	494674 503716 998390	487024 487024 974048
806 12 051100	121X186 5.0LT 1SFG .5167	2	FALCONE, DANIEL 557 WITTICH TERR RIVER VALE, NJ 557 WITTICH TERR	07675 00597	406300 575400 981700	2749742	2749742 00 2749742	670256 670256 1340512	698234 710996 1409230	687436 687435 1374871
807 1 051110	124X160 1SFG .4555	2	VENTIMIGLIA, EUGENE & MYLA 560 THURNAU DR RIVER VALE, NJ 560 THURNAU DR	07675	404900 293900 698800	1957339	1957339 00 1957339	477106 477106 954212	497021 506106 1003127	489335 489335 978670
807 2 051120	107X150 4.0LT 1SFG2 .3685	15F	SEIER, JOSEPH R. & MARY A. 564 THURNAU DR RIVER VALE, NJ 564 THURNAU DR	07675	*EXEMPT*	00	00 00 00	00 00 00	00 00 00	00 00 00
807 3 051130	105X150 1SFG .3616	2	LEE, SEUNGHWAN & JINHEE 568 THURNAU DR RIVER VALE, NJ 568 THURNAU DR	07675	388800 386400 775200	2171335	2171335 00 2171335	529268 529268 1058536	551361 561438 1112799	542834 542834 1085668
807 4 051140	105X150 1SFG2 .3616	2	SAGALA, JOHN D. & SHERI M. 572 THURNAU DR RIVER VALE, NJ 572 THURNAU DR	07675	388800 336900 725700	2032686	2032686 00 2032686	495472 495472 990944	516154 525588 1041742	508172 508171 1016343
807 5 051150	105X150 2FG2 .3616	2	HWANG, KYSUNG & HAN, NURI 576 THURNAU DR RIVER VALE, NJ 576 THURNAU DR	07675	388800 199500 588300	1647828	1647828 00 1647828	401662 401662 803324	418428 426076 844504	411957 411957 823914
807 6 052010	120X150 5.0LT 1SFG2 .4132	2	BAKER, PETER 580 THURNAU DR RIVER VALE, NJ 580 THURNAU DR	07675	400000 162500 562500	1575563	1575563 00 1575563	384047 384047 768094	400078 407391 807469	393891 393891 787782

9140800

25603382

00

25000

25578382

11744597

13833785

12789193

Block No. Lot No. Qualification Account No.	Land Dimensions Building Description Additional Lots Acreage	Prop. Class	Owner's Name Address City State Property Location	Billing Code Zip Code	Land Improvement Exemption Net Total	2025 Property Tax Special Dist	2025 Total Tax Deduction Net Tax	Amt.Billed 2025 1st Q 2nd Q Total	2nd Half 2025 3rd Q 4th Q Total	Preliminary 2026 Tax 1st Q 2nd Q Total
807 7 052020	120X150 1SFG2 .4132	2	LEVINE, KIRSTIE R & JASON 577 EGAN TERR RIVER VALE, NJ 577 EGAN TERR	00672 07675	380000 362000 742000	2078342	2078342 00	506601 506600	527748 537393	519586 519585
807 8 052030	102X150 4.0LT 1SFG2 .3512	2	HAMMAN, ROBIN & LINDA 573 EGAN TERR RIVER VALE, NJ 573 EGAN TERR	07675	386500 189800 576300	1614216	1614216 00	393469 393469	409893 417385	403554 403554
807 9 052040	103X150 1SFG2 .3547	2	URBAN, JOSEPH J III & JOSEPHINE G 569 EGAN TERR RIVER VALE, NJ 569 EGAN TERR	07675	387300 120600 507900	1422628	1422628 00	346769 346769	361244 367846	355657 355657
807 10 052050	103X150 4.0LT 1SFG2 .3547	2	ZYMET, MARK & LYNN 565 EGAN TERR RIVER VALE N.J. 565 EGAN TERR	07675	387300 187500 574800	1610015	1610015 00	392445 392445	408826 416299	402504 402504
807 11 052060	103X150 4.0LT 1SFG2 .3547	2	GIOVATTO, ROBERT & DENISE 561 EGAN TERRACE RIVER VALE, NJ 561 EGAN TERR	07675	387300 302400 689700	1931850	1931850 00	470893 470893	490549 499515	482963 482962
807 12 052070	134X134 1SFG2 .4122	2	ZAIMOV, DENIS & BAZOVSKA, DELYANA 559 EGAN TERR RIVER VALE, NJ 559 EGAN TERR	07675	406500 138500 545000	1526545	1526545 00	372099 372099	387631 394716	381637 381636
808 1 052080	129X135 2SFG .3998	2	D'ARDUINI, CHRISTOPHER & MELINA 662 RUSSELL SNOW DR RIVER VALE, NJ 662 RUSSEL SNOW DR	07675	398800 104900 503700	1410864	1410864 00	343902 343901	358257 364804	352716 352716
808 2 052090	127X132 1SFG .3848	2	PLEETER, GREGORY & BRIANA 545 THURNAU DR RIVER VALE, NJ 545 THURNAU DR	07675	397800 192200 590000	1652590	1652590 00	402823 402822	419638 427307	413148 413147
808 3 052100	164X132 6.0LT 1SFG .4970	2	BUCKALEW, BRUCE 551 THURNAU DR RIVER VALE, NJ 551 THURNAU DR	00660 07675	403900 187900 591800	1657632 V1	1657632 -25000	397802 397801	414668 422361	408158 408158
808 4 052110	138X135 2F .4277	2	SOUSA, CHRISTINA 550 EGAN TERR RIVER VALE, NJ 550 EGAN TERR	00672 07675	404600 215100 619700	1735780	1735780 00	423101 423100	440762 448817	433945 433945
808 5 052120	105X153 4.0LT 1SFG .3688	2	MAZINSKI, RICHARD & MELANIE 544 EGAN TERR RIVER VALE, N J 544 EGAN TERR	07675	388800 157700 546500	1530747	1530747 00	373123 373123	388698 395803	382687 382687
808 6 052130	105X160 6.0LT 1SFG .3857	2	FRIEND, NANCY A - TRUSTEE 656 RUSSEL SNOW DR RIVER VALE, NJ 656 RUSSEL SNOW DR	07675	390300 134700 525000	1470525	1470525 00	358444 358444	373406 380231	367632 367631
809 1 052140	93X165 1SFG .3523	2	O'CONNOR, VASILIKI & JONATHAN 630 RUSSEL SNOW DR RIVER VALE, NJ 630 RUSSEL SNOW DR	07675	325900 144300 470200	1317030	1317030 00	321029 321029	334430 340542	329258 329257
809 2 052150	105X145 1SFG .3495	2	MASSEY, CHRISTOPHER & DANA 634 RUSSEL SNOW DR RIVER VALE, NJ 634 RUSSEL SNOW DR	00660 07675	383500 293200 676700	1895437	1895437 00	462017 462017	481303 490100	473860 473859

8159300

22854201

00

25000

22829201

11129029

11700172

11414603

Block No. Lot No. Qualification Account No.	Land Dimensions Building Description Additional Lots Acreage	Prop. Class	Owner's Name Address City State Property Location	Billing Code Zip Code	Land Improvement Exemption Net Total	2025 Property Tax Special Dist	2025 Total Tax Deduction Net Tax	Amt.Billed 2025 1st Q 2nd Q Total	2nd Half 2025 3rd Q 4th Q Total	Preliminary 2026 Tax 1st Q 2nd Q Total
809 3 053010	100X170 1SFG .3903	2	GRAWEHR, NATHAN K & ENRIQUEZ, STACY E 638 RUSSEL SNOW DRIVE RIVER VALE, NJ 638 RUSSEL SNOW DR	00660 07675 A	388000 120700 508700	1424869	1424869 00	347315 347315 694630	361813 368426 730239	356218 356217 712435
809 4 053020	106X180 4.0LT 2S FR 1G .4380	2	MAIDA, MICHAEL & NANCY 642 RUSSEL SNOW DR RIVER VALE, N J 642 RUSSEL SNOW DR	07675	396700 487000 883700	2475244	2475244 00	603347 603346 1206693	628532 640019 1268551	618811 618811 1237622
809 5 053030	117X208 2FG2 .5587	2	BELACK, JOSEPH M & JANEY M 646 RUSSELL SNOW DR RIVER VALE, NJ 646 RUSSELL SNOW DR	07675	409800 356200 766000	2145566	2145566 00	522987 522986 1045973	544818 554775 1099593	536392 536391 1072783
809 6 053040	124X153 2FG2 .4355	2	GIBB JR, THOMAS A TRUSTEE 36 COUNTRY SQUIRE OLD TAPPAN, NJ 650 RUSSEL SNOW DR	07675	397800 127900 525700	1472486	1472486 00	358922 358922 717844	373904 380738 754642	368122 368121 736243
809 7 053050	116X150 4.0LT 1SFG .3994	2	MANIS, ROBERT J & ANNE 545 EGAN TERR RIVER VALE, N J 545 EGAN TERR	07675	397800 104900 502700	1408063	1408063 V1 -25000	336969 336968 673937	351296 357830 709126	345766 345766 691532
809 8 053060	123X147 4.2LT 1SFG .4151	2	MELNICKI, JACK & SUSAN 549 EGAN TERR RIVER VALE, N.J. 549 EGAN TERR	07675	409500 112400 521900	1461842	1461842 00	356328 356327 712655	371201 377986 749187	365461 365460 730921
809 9 053070	157X175 1SFG LR JF CORCORAN .6307	2	JF CORCORAN TRUST C/O R CORCORAN 553 EGAN TERR RIVER VALE, NJ 553 EGAN TERR	07675	418500 153200 571700	1601332	1601332 00	390329 390328 780657	406622 414053 820675	400333 400333 800666
809 10 053080	102X149 1SFG .3489	2	DIMEGLIO, ANTHONY JOHN & MARY 557 EGAN TERR. RIVER VALE NJ 557 EGAN TERR	07675	385700 419300 805000	2254805	2254805 00	549614 549614 1099228	572556 583021 1155577	563702 563701 1127403
809 11 053090	115X140 1SFG .3696	2	MULCAHY, RYAN & SUSAN J 559 THURNAU DR RIVER VALE, NJ 559 THURNAU DR	00660 07675	393700 91300 485000	1358485	1358485 00	331134 331134 662268	344956 351261 696217	339622 339621 679243
809 12 053100	106X150 1SFG2 .3650	2	ROSENZWEIG, WILLIAM I & LEANORE 565 THURNAU DR RIVER VALE, NJ 565 THURNAU DR	07675	389500 247700 637200	1784797	1784797 V1 -25000	428799 428798 857597	446959 455241 902200	439950 439949 879899
809 13 053110	100X150 2FG2 .3444	2	MARTINS, MARK S. & ANDREA C. 657 GREENWAY PL. RIVER VALE, NJ 657 GREENWAY PL	00660 07675	385000 321000 706000	1977506	1977506 00	482022 482021 964043	502143 511320 1013463	494377 494376 988753
809 14 053120	100X150 1SFG2 .3444	2	REDDEN, JOHN C. & CAROL 653 GREENWAY PL RIVER VALE, NJ 653 GREENWAY PL	07675	385000 302300 687300	1925127	1925127 00	469254 469254 938508	488842 497777 986619	481282 481282 962564
809 15 053130	100X150 2FG2 .3444	2	VISCO, MARK & DOROTHY 649 GREENWAY PL RIVER VALE, NJ 649 GREENWAY PL	07675	385000 446200 831200	2328191	2328191 V1 -25000	561252 561252 1122504	584941 595746 1180687	575798 575798 1151596
809 16 053140	100X150 4.0LT 1SFG2 .3444	2	COHEN, MARC D. & CAROL N. 645 GREENWAY PL RIVERVALE, NJ 645 GREENWAY PL	00660 07675	385000 272000 657000	1840257	1840257 00	448567 448567 897134	467291 475832 943123	460065 460064 920129

9089100

25458570

00

75000

25383570

12373671

13009899

12691789

Block No. Lot No. Qualification Account No.	Land Dimensions Building Description Additional Lots Acreage	Prop. Class	Owner's Name Address City State Property Location	Billing Code Zip Code	Land Improvement Exemption Net Total	2025 Property Tax Special Dist	2025 Total Tax Deduction Net Tax	Amt.Billed 2025 1st Q 2nd Q Total	2nd Half 2025 3rd Q 4th Q Total	Preliminary 2026 Tax 1st Q 2nd Q Total
809 17 053150	100X150 1SFG2 .3444	2	DEBLOCK, RYAN & JACQUELINE M 641 GREENWAY PL RIVER VALE, NJ 641 GREENWAY PL	07675	385000 180600 565600	1584246	1584246 00 1584246	386164 386163 772327	402283 409636 811919	396062 396061 792123
809 18 054010	104X150 4.0LT 1SFG2 .3581	2	ORANGIAN, BOGHOS & SHAKEH 564 SYLVAN ROAD RIVER VALE, NJ 564 SYLVAN RD	00660 07675	388000 196200 584200	1636344	1636344 00 1636344	398863 398862 797725	415513 423106 838619	409086 409086 818172
809 20	165X168 1SF G2 .6364	2	SANDT, ROBERT & KATHLEEN 554 PROSPECT AVE RIVER VALE, NJ 554 PROSPECT AVE	07675	349400 170700 520100	1456800	1456800 -25000 1431800	348849 348848 697697	363671 370432 734103	357950 357950 715900
809 21 054030	135X169 6LT 2SFG2 .5238	2	MURRAY, LINDA J 550 PROSPECT AVENUE RIVER VALE, NJ 550 PROSPECT AVE	07675	378400 721600 1100000	3081100	3081100 00 3081100	751025 751025 1502050	782375 796675 1579050	770275 770275 1540550
809 22	140X150 1SB G2 .4821	2	SMYTH, RICHARD 568 SYLVAN RD RIVER VALE, NJ 568 SYLVAN RD	07675	382400 182600 565000	1582565	1582565 00 1582565	385754 385754 771508	401856 409201 811057	395642 395641 791283
809 23	79X150 1SB G2 .2720	2	ACKERSON, JOHN M & ERICA C 547 SYLVAN R RIVER VALE, NJ 547 SYLVAN RD	00660 07675	396400 243800 640200	1793200	1793200 00 1793200	437097 437096 874193	455343 463664 919007	448300 448300 896600
809 24	77X135 1SB .2386	2	HEARN, BRADY & EL-NEEMANY, DIANA D 551 SYLVAN RD RIVER VALE, NJ 551 SYLVAN RD	00672 07675	391300 432700 824000	2308024	2308024 00 2308024	562586 562586 1125172	586070 596782 1182852	577006 577006 1154012
809 25	102X200 1SB G2 .4683	2	ALLAJBEGU, ILIR & ILLIRIANA 553 SYLVAN RD RIVER VALE, NJ 553 SYLVAN RD	00660 07675	423800 127100 550900	1543071	1543071 00 1543071	376127 376127 752254	391828 398989 790817	385768 385768 771536
809 26	123X146 1SF G2 .4123	2	BOGOSIAN, DEMETRIA M 557 SYLVAN RD RIVER VALE, NJ 557 SYLVAN RD.	07675	394500 201600 596100	1669676	1669676 00 1669676	406988 406987 813975	423976 431725 855701	417419 417419 834838
810 1 054040	120X163 1SFG2 .4490	2	DEBARI, STEPHANIE & OLIVERAS, O L 569 THURNAU DR RIVER VALE, NJ 569 THURNAU DR	07675	401800 250300 652100	1826532	1826532 00 1826532	445222 445221 890443	463806 472283 936089	456633 456633 913266
810 2 00170	100X162 4.0LT 1SFG2 .3719	2	MEINHOLD, BETH A & FRIEL, CHRISTINE M 573 THURNAU DR RIVER VALE, NJ 573 THURNAU DR	07675	386500 185200 571700	1601332	1601332 00 1601332	390329 390328 780657	406622 414053 820675	400333 400333 800666
810 3 054060	100X162 1SFG2 .3719	2	DENTATO, PATRICK & CAROLYN 577 THURNAU DR RIVER VALE, NJ 577 THURNAU DR	07675	386500 779800 1166300	3266806	3266806 00 3266806	796292 796291 1592583	829531 844692 1674223	816702 816701 1633403
810 4 054070	100X161 1SFG2 .3696	2	WEINBERG, BRUCE & NAOMI B 581 THURNAU DR RIVER VALE, NJ 581 THURNAU DR	07675	386500 223000 609500	1707210	1707210 00 1707210	416137 416136 832273	433507 441430 874937	426803 426802 853605
810 5 054080	100X162 1SFG .3719	2	HOURIGAN, MICHAEL & DOREEN 585 THURNAU DR RIVER VALE, NJ 585 THURNAU DR	00660 07675	386500 201700 588200	1647548	1647548 00 1647548	401594 401593 803187	418358 426003 844361	411887 411887 823774

9533900

26704454

00

25000

26679454

13006044

13673410

13339728

Block No. Lot No. Qualification Account No.	Land Dimensions Building Description Additional Lots Acreage	Prop. Class	Owner's Name Address City State Property Location	Billing Code Zip Code	Land Improvement Exemption Net Total	2025 Property Tax Special Dist	2025 Total Tax Deduction Net Tax	Amt.Billed 2025 1st Q 2nd Q Total	2nd Half 2025 3rd Q 4th Q Total	Preliminary 2026 Tax 1st Q 2nd Q Total
810 6 054090	100X158 2SFG2 .3627	2	MC GONIGLE, DANIEL & CHRISTINE 589 THURNAU DR RIVER VALE, NJ 589 THURNAU DR	00672 07675	384600 378300 762900	2136883	2136883 00 2136883	520870 520870 1041740	542613 552530 1095143	534221 534221 1068442
810 7 054100	120X153 1SFG2 .4215	2	593 THURNAU DR CO 593 THURNAU DR RIVER VALE, NJ 593 THURNAU DR	07675	399300 155600 554900	1554275	1554275 00 1554275	378858 378858 757716	394673 401886 796559	388569 388569 777138
810 8 054110	117X150 2SFG2 .4029	2	GLADSTONE, PAUL B. & DIANE B. 657 JONES RD RIVER VALE, NJ 657 JONES RD	07675	389400 284500 673900	1887594	1887594 -25000 1862594	453856 453855 907711	473061 481822 954883	465649 465648 931297
810 9 054120	137X130 6.0LT 1SFG2 .4089	2	SCHROEDER, SCOTT L. & DONNA A. 586 LOCKHAVEN DR. RIVER VALE, NJ 586 LOCKHAVEN DR	07675	406000 116000 522000	1462122	1462122 00 1462122	356396 356395 712791	371273 378058 749331	365531 365530 731061
810 10 054130	117X175 4.0LT 1SFG2 .4700	2	GOLLUB, WILLIAM & CELIA 582 LOCKHAVEN DR RIVER VALE, NJ 582 LOCKHAVEN DR	07675	408400 106300 514700	1441675	1441675 00 1441675	351412 351411 702823	366081 372771 738852	360419 360419 720838
810 11 054140	110X166 4.0LT 1SFG2 .4192	2	CROSBY, RONALD G & CHRISTINE M.S. 578 LOCKHAVEN DR RIVER VALE, NJ 578 LOCKHAVEN DR	00660 07675	395000 145000 540000	1512540	1512540 00 1512540	368685 368685 737370	384075 391095 775170	378135 378135 756270
810 12 054150	110X165 4.0LT 1SFG2 .4167	2	WANG, JYH-JEH & BEVERLY KU 576 LOCKHAVEN DR RIVER VALE, NJ 576 LOCKHAVEN DR	00672 07675	395000 277000 672000	1882272	1882272 00 1882272	458808 458808 917616	477960 486696 964656	470568 470568 941136
810 13 055010	110X165 2FG2 .4167	2	MAZIN, MARK & BONNIE 574 LOCKHAVEN DR RIVER VALE, NJ 574 LOCKHAVEN DR	07675	395000 347300 742300	2079182	2079182 00 2079182	506806 506805 1013611	527961 537610 1065571	519796 519795 1039591
810 14 055020	120X165 1SFG2 .4545	2	MCCULLOUGH, P J & DUNN, M G 652 GREENWAY PL RIVER VALE, NJ 652 GREENWAY PL	00660 07675	402700 117300 520000	1456520	1456520 00 1456520	355030 355030 710060	369850 376610 746460	364130 364130 728260
811 1 055030	125X165 1SFG2 .4735	2	ERICKSEN, MARK & DIANE 569 LOCKHAVEN DR RIVER VALE, NJ 569 LOCKHAVEN DR	07675	406600 197200 603800	1691244	1691244 00 1691244	412245 412244 824489	429453 437302 866755	422811 422811 845622
811 2 055040	105X165 4.0LT 1SFG2 .3977	2	KEAL, ERIC & STEPHANIE 573 LOCKHAVEN DR RIVER VALE, NJ 573 LOCKHAVEN DR	07675	391100 212500 603600	1690684	1690684 00 1690684	412108 412108 824216	429311 437157 866468	422671 422671 845342
811 3 055050	105X165 1SFG2 .3977	2	GORDON, RICHARD S & CLAIRE A 577 LOCKHAVEN DR RIVER VALE, NJ 577 LOCKHAVEN DR	07675	391100 181300 572400	1603292	1603292 00 1603292	390806 390806 781612	407120 414560 821680	400823 400823 801646
811 4 055060	120X165 5.0LT 1SFG2 .4545	2	GROSS, REINHARD J. & JOYCE A. 581 LOCKHAVEN DR RIVER VALE, N J 581 LOCKHAVEN DR	07675	406700 184400 591100	1655671	1655671 00 1655671	403574 403573 807147	420420 428104 848524	413918 413918 827836
811 5 055070	110X165 1SFG2 .4167	2	SOBEL, ELIOT & JENNIFER P 225 LOCKHAVEN DR RIVER VALE, NJ 585 LOCKHAVEN DR	00660 07675	390300 153700 544000	1523744	1523744 00 1523744	371416 371416 742832	386920 393992 780912	380936 380936 761872

8417600

23577698

00

25000

23552698

11481734

12070964

11776351

Block No. Lot No. Qualification Account No.	Land Dimensions Building Description Additional Lots Acreage	Prop. Class	Owner's Name Address City State Property Location	Billing Code Zip Code	Land Improvement Exemption Net Total	2025 Property Tax Special Dist	2025 Total Tax Deduction Net Tax	Amt.Billed 2025 1st Q 2nd Q Total	2nd Half 2025 3rd Q 4th Q Total	Preliminary 2026 Tax 1st Q 2nd Q Total
811 6 055080	100X150 2SFG2 .3444	2	APONTE, ERNESTO & LYNNE 643 JONES RD RIVER VALE, NJ 643 JONES RD	07675	385000 278400 663400	1858183	1858183 00 1858183	452937 452936 905873	471843 480467 952310	464546 464546 929092
811 7 055090	126X150 5.0LT 1SFG2 .4339	2	QUACKENBUSH, DAVID R. & SUSAN L. 582 SYLVAN RD RIVER VALE, NJ 582 SYLVAN RD	07675	401700 273200 674900	1890395	1890395 00 1890395	460788 460788 921576	480023 488796 968819	472599 472599 945198
811 8 055100	132X165 5.0LT 1SFG2 .5000	2	SIMPSON, SIMON & TINATIN, GELASHVILI 578 SYLVAN RD RIVER VALE, NJ 578 SYLVAN RD	07675	396500 318300 714800	2002155	2002155 00 2002155	488030 488030 976060	508401 517694 1026095	500539 500539 1001078
811 9 055110	120X165 5.0LT 1SFG2 .4545	2	BARE, CHRISTOPHER & CORRIGAN, SHARA 574 SYLVAN RD RIVER VALE, NJ 574 SYLVAN RD	07675	402700 207100 609800	1708050	1708050 00 1708050	416341 416341 832682	433720 441648 875368	427013 427012 854025
811 10 055120	130X165 6.0LT 1SFG2 .4924	2	SAKAI, HIROSHI & MAYUMI 570 SYLVAN RD RIVER VALE, N J 570 SYLVAN RD	07675	410400 141600 552000	1546152	1546152 00 1546152	376878 376878 753756	392610 399786 792396	386538 386538 773076
812 1 055130	IRR 5.0LT 1SFG2 .0000	2	PICINIC, MARTIN & ELENA 561 SYLVAN RD RIVER VALE, NJ 561 SYLVAN RD	07675	398700 231100 629800	1764070	1764070 00 1764070	429996 429996 859992	447945 456133 904078	441018 441017 882035
812 2 055140	100X155 4.0LT 1SFG2 .3558	2	SHANK, ROBERT L & DUNN, FAITH M 565 SYLVAN RD RIVER VALE, NJ 565 SYLVAN RD	07675 A	385800 109200 495000	1386495	1386495 00 1386495	337962 337961 675923	352069 358503 710572	346624 346624 693248
812 3 055150	100X155 1SFG2 .3558	2	KATZMAN, JAMES 569 SYLVAN RD RIVER VALE, NJ 569 SYLVAN RD	07675	385800 368600 754400	2113074	2113074 00 2113074	515067 515066 1030133	536567 546374 1082941	528269 528268 1056537
812 4 056010	100X155 4.0LT 1SFG2 .3558	2	KNOFF, ROBERT K. 14 CAMRON CT MONTVALE, NJ 573 SYLVAN RD	00660 07645	385800 158200 544000	1523744	1523744 00 1523744	371416 371416 742832	386920 393992 780912	380936 380936 761872
812 5 056020	100X155 1SFG2 .3558	2	BARRERA, JOHN CARLO & LYNN ANN 577 SYLVAN RD RIVER VALE, NJ 577 SYLVAN RD	07675	385800 109800 495600	1388176	1388176 00 1388176	338371 338371 676742	352496 358938 711434	347044 347044 694088
812 6 056030	123X155 6.0LT 1SFG2 .4377	2	O'BRIEN, ADAM G & LUPU, SARAH E 581 SYLVAN RD RIVER VALE, NJ 581 SYLVAN RD	07675	375500 176900 552400	1547272	1547272 00 1547272	377151 377151 754302	392895 400075 792970	386818 386818 773636
812 7 056040	118X160 1SFG2 .4334	2	WESTPHAL, NICHOLAS C & NICOLE A 582 PROSPECT AVE RIVER VALE, NJ 582 PROSPECT AVE	07675	356800 166400 523200	1465483	1465483 00 1465483	357215 357215 714430	372126 378927 751053	366371 366371 732742
812 8 056050	100X160 1SFG2 .3673	2	SANTONOCITO, MARCO & ESTRERA, ROWENA R 578 PROSPECT AVE RIVER VALE, NJ 578 PROSPECT AVE	00660 07675	347900 173300 521200	1459881	1459881 00 1459881	355850 355849 711699	370704 377478 748182	364971 364970 729941
812 9 056060	100X160 4.0LT 1SFG2 .3673	2	ELSHAER MOHAMMED & HASSAN MAHA W 574 PROSPECT AVE RIVER VALE, NJ 574 PROSPECT AVE	00660 07675	347900 159900 507800	1422348	1422348 00 1422348	346701 346700 693401	361173 367774 728947	355587 355587 711174

Block No. Lot No. Qualification Account No.	Land Dimensions Building Description Additional Lots Acreage	Prop. Class	Owner's Name Address City State Property Location	Billing Code Zip Code	Land Improvement Exemption Net Total	2025 Property Tax Special Dist	2025 Total Tax Deduction Net Tax	Amt.Billed 2025 1st Q 2nd Q Total	2nd Half 2025 3rd Q 4th Q Total	Preliminary 2026 Tax 1st Q 2nd Q Total
812 10 056070	100X160 4.0LT 2SFR 2G .3673	2	ROEM, JEFFREY C. & MAURA A. 570 PROSPECT AVE. RIVER VALE, NJ 570 PROSPECT AVE	07675	347900 377400 725300	2031565	2031565 00 2031565	495199 495198 990397	515870 525298 1041168	507892 507891 1015783
812 11 056080	100X160 4.0LT 1SFG .3673	2	KONG, KIAN MUN & WEE, KIT MUN 566 PROSPECT AVE RIVER VALE, NJ 566 PROSPECT AVE	00660 07675	347900 159000 506900	1419827	1419827 00 1419827	346086 346086 692172	360533 367122 727655	354957 354957 709914
812 15 056090	100X175 4.0LT 1SBG .4017	2	CAMPOLI, VALERIE G 558 PROSPECT AVE RIVER VALE, NJ 558 PROSPECT AVE	07675	349900 152300 502200	1406662 S1	1406662 -25000 1381662	342877 342877 685754	344690 351218 695908	345416 345415 690831
813 1 056100	100X150 4.0LT 1SFG .3444	2	STANLEY, AUDREY M. 690 EDWARD ST RIVER VALE, N J 690 EDWARD ST	07675	385000 86500 471500	1320672	1320672 00 1320672	321917 321917 643834	335354 341484 676838	330168 330168 660336
813 2 056110	108X150 1SFG2 .3719	2	GIORDANO, DINO C & DANIELLE N 584 THURNAU DR RIVER VALE, NJ 584 THURNAU DR	00660 07675	391000 433600 824600	2309705	2309705 00 2309705	562996 562996 1125992	586497 597216 1183713	577427 577426 1154853
813 3 056120	125X203 1SFG2 .5825	2	KUZNETZ, KYLE & EISEN, SUSAN 588 THURNAU DR RIVER VALE, NJ 588 THURNAU DR	07675	413100 338900 752000	2106352	2106352 00 2106352	513428 513428 1026856	534860 544636 1079496	526588 526588 1053176
813 4 056130	125X194 1SFG2 .5567	2	KANTOR, RICHARD & REEMA 592 THURNAU DR RIVER VALE, NJ 592 THURNAU DR	07675	411300 245100 656400	1838576	1838576 00 1838576	448157 448157 896314	466865 475397 942262	459644 459644 919288
813 5 056140	139X185 2SCG3 .5903	2	LOPEZ, R & MUNOZ, LILIA - TRUSTEES 400 38TH STREET STE. 403 UNION CITY, NJ 596 THURNAU DR	07087	415900 920900 1336800	3744377	3744377 00 3744377	912701 912700 1825401	950799 968177 1918976	936095 936094 1872189
813 6 000000	.2054AC .2054	15C	TOWNSHIP OF RIVER VALE 406 RIVER VALE RD RIVER VALE, N J THURNAU DR	07675	*EXEMPT*	00	00 00 00	00 00 00	00 00 00	00 00 00
813 7 057010	153X170 2FG2 .5971	2	FLORIO, JAMES & MEGAN 600 THURNAU DR RIVER VALE, NJ 600 THURNAU DR	00597 07675	437100 248200 685300	1919525	1919525 00 1919525	467889 467888 935777	487420 496328 983748	479882 479881 959763
813 8 057020	117X190 1SFG .5103	2	MANUELIAN, LEO 20 FOX HOLLOW ROAD RAMSEY, NJ 604 THURNAU DR	07446	410600 136400 547000	1532147	1532147 00 1532147	373465 373464 746929	389054 396164 785218	383037 383037 766074
813 9 057030	110X226 2FG2 .5707	2	DINICOLA, FRANCESCA 608 THURNAU DR RIVER VALE, NJ 608 THURNAU DR	00660 07675	360700 519300 880000	2464880	2464880 00 2464880	600820 600820 1201640	625900 637340 1263240	616220 616220 1232440
813 10 057040	125X160 1SFG .4591	2	DOLIANITIS, CONSTANTINE & SAVANNAH 612 THURNAU DR RIVER VALE, NJ 612 THURNAU DRIVE	00660 07675	365100 204100 569200	1594329	1594329 00 1594329	388622 388621 777243	404844 412242 817086	398583 398582 797165
813 11 057050	145X160 1SFG2 .5326	15F	NEW CONCEPTS FOR LIVING, INC. 68 W. PASSAIC STREET ROCHELLE PARK, NJ 687 RIVERVALE RD	07662	*EXEMPT*	00	00 00 00	00 00 00	00 00 00	00 00 00

8457200

23688617

00

25000

23663617

11548309

12115308

11831812

Block No. Lot No. Qualification Account No.	Land Dimensions Building Description Additional Lots Acreage	Prop. Class	Owner's Name Address City State Property Location	Billing Code Zip Code	Land Improvement Exemption Net Total	2025 Property Tax Special Dist	2025 Total Tax Deduction Net Tax	Amt.Billed 2025 1st Q 2nd Q Total	2nd Half 2025 3rd Q 4th Q Total	Preliminary 2026 Tax 1st Q 2nd Q Total
813 12 057060	120X150 2SFG2 .4132	2	HOUSLEY, ROBERT 694 EDWARD ST RIVER VALE, NJ 694 EDWARD ST	07675	400000 302400 702400	1967422	1967422 00 1967422	474990 474989 949979	504156 513287 1017443	491856 491855 983711
813 13 057070	120X150 2SFG2 .4132	2	MUNZER, JODI & THOMAS J 698 EDWARD ST RIVER VALE, NJ 698 EDWARD ST	07675	400000 127500 527500	1477528	1477528 00 1477528	360151 360151 720302	375184 382042 757226	369382 369382 738764
813 17 057080	100X194 4.0LT 1SFG2 .4454	2	INCANDESCENT DEVELOPMENT LLC 21 WALLACE ST ELMWOOD PARK, NJ 693 RIVERVALE RD	07407	351900 143300 495200	1387055	1387055 00 1387055	338098 338098 676196	352211 358648 710859	346764 346764 693528
813 18 057090	IRR 5.042 A 1HFB 5.0420	4A	INCANDESCENT DEVELOPMENT LLC 21 WALLACE ST ELMWOOD PARK, NJ 691 RIVERVALE RD	07407	1275000 516500 1791500	5017992	5017992 00 5017992	1223147 1223147 2446294	1274204 1297494 2571698	1254498 1254498 2508996
813 19 057100	1.0AC 1SFG2 1.0000	2	ROMANSKY, DAVID J & NANCY J RYAN- 700 EDWARD ST RIVER VALE, NJ 700 EDWARD ST	05925 07675	407800 278100 685900	1921206	1921206 00 1921206	468299 468298 936597	487846 496763 984609	480302 480301 960603
814 1 057110	141X150 5.0LT 1SFG .4855	2	PICCIOTTO, FRANK & NILDA 667 RIVERVALE RD RIVER VALE, N.J. 667 RIVERVALE RD	07675	374900 260200 635100	1778915	1778915 00 1778915	433615 433614 867229	451715 459971 911686	444729 444729 889458
814 2 057120	110X178 1SFG .4495	2	THOMSON, PAUL C IV 607 THURNAU DR RIVER VALE, NJ 607 THURNAU DR	00660 07675 A	396600 371200 767800	2150608	2150608 00 2150608	524216 524215 1048431	546098 556079 1102177	537652 537652 1075304
814 3 057130	102X200 4.0LT 1SFG2 .4683	2	D'ONOFRIO, DINO & ELKE 603 THURNAU DR RIVER VALE, N J 603 THURNAU DR	07675	391700 406000 797700	2234358	2234358 00 2234358	544630 544630 1089260	567364 577734 1145098	558590 558589 1117179
814 4 057140	113X213 1SFG .5525	2	FIGUEROA, ORLANDO & MIGENES ELIA E 599 THURNAU DR RIVER VALE, NJ 599 THURNAU DR	07675	397500 346400 743900	2083664	2083664 00 2083664	507898 507898 1015796	529099 538769 1067868	520916 520916 1041832
814 5 000000	1.9000AC 1.9000	15C	TOWNSHIP OF RIVER VALE 406 RIVER VALE RD RIVER VALE, N J THURNAU DR	07675	*EXEMPT*	00	00 00 00	00 00 00	00 00 00	00 00 00
814 6 058010	104X156 1SFG2 .3725	2	KEARNEY, WILLIAM & BARBARA 597 THURNAU DR RIVER VALE, NJ 597 THURNAU DR	07675	387300 245200 632500	1771633	1771633 v1 -25000 1746633	425590 425589 851179	443616 451838 895454	436659 436658 873317
814 7 058020	98X157 4.0LT 1SF .3532	2	MARFINO, DANIEL & SOKOLICH, JENNA 662 JONES RD RIVER VALE, NJ 662 JONES RD	00660 07675	386500 332100 718600	2012799	2012799 00 2012799	490625 490624 981249	511104 520446 1031550	503200 503200 1006400
814 8 058030	113X164 4.0LT 1SFG2 .4254	2	MALONE, JOHN A & NINA B 658 JONES ROAD RIVER VALE, N.J. 658 JONES RD	00672 07675	401000 312800 713800	1999354	1999354 00 1999354	487347 487347 974694	507690 516970 1024660	499839 499838 999677
814 9 058040	113X165 1SFG2 .4280	2	BARLOW, THOMAS B & PATRICIA L 654 JONES RD RIVER VALE, NJ 654 JONES RD	07675	400300 190400 590700	1654551	1654551 00 1654551	403301 403300 806601	420136 427814 847950	413638 413638 827276

9802600

27457085

00

25000

27432085

13363807

14068278

13716045

Block No. Lot No. Qualification Account No.	Land Dimensions Building Description Additional Lots Acreage	Prop. Class	Owner's Name Address City State Property Location	Billing Code Zip Code	Land Improvement Exemption Net Total	2025 Property Tax Special Dist	2025 Total Tax Deduction Net Tax	Amt.Billed 2025 1st Q 2nd Q Total	2nd Half 2025 3rd Q 4th Q Total	Preliminary 2026 Tax 1st Q 2nd Q Total
814 10 058050	IRR 4.0LT 1SFG2 .0000	2	CHO, JOSEPH HANYOUNG & MIKYONG K 650 JONES RD RIVER VALE, NJ 650 JONES RD	07675	394500 440500 835000	2338835	2338835 00 2338835	570097 570096 1140193	593894 604748 1198642	584709 584709 1169418
814 11 000000	.0606AC .0606	15C	TOWNSHIP OF RIVER VALE 406 RIVER VALE RD RIVER VALE, N J JONES RD	07675	*EXEMPT*	00	00 00 00	00 00 00	00 00 00	00 00 00
814 12 058070	115X134 1SFG2 .3538	2	SCHLEIER, CURT & BARBARA ANN 646 JONES RD RIVER VALE, N J 646 JONES RD	07675	392800 187900 580700	1626541	1626541 -25000 1601541	390223 390223 780446	406773 414322 821095	400386 400385 800771
814 13 058080	110X139 1SFG2 .3510	2	LALA, CHRISTOPHER & VIDAL, ALEXANDRA 642 JONES RD RIVER VALE, NJ 642 JONES RD	07675	390000 329900 719900	2016440	2016440 00 2016440	491512 491512 983024	512029 521387 1033416	504110 504110 1008220
814 14 058090	105X144 1SFG2 .3471	2	VOGEL, WILLIAM F & APHRODITE 638 JONES RD RIVER VALE, NJ 638 JONES RD	00597 07675	387200 144200 531400	1488451	1488451 00 1488451	362814 362813 725627	377958 384866 762824	372113 372113 744226
814 15 000000	.0674AC .0674	15C	TOWNSHIP OF RIVER VALE 406 RIVER VALE RD RIVER VALE, N J JONES RD	07675	*EXEMPT*	00	00 00 00	00 00 00	00 00 00	00 00 00
814 16 058110	115X153 2SFG2 .4039	2	BOBER, BARBARA ANN 634 JONES RD RIVER VALE, NJ 634 JONES RD	07675	388800 298400 687200	1924847	1924847 00 1924847	469186 469186 938372	488771 497704 986475	481212 481212 962424
814 17 058120	139X135 1SFG2 .4308	2	MOSER, JOSEPH E. & MARYALICE 586 PROSPECT AVE RIVER VALE, N J 586 PROSPECT AVE	00660 07675	370700 94300 465000	1302465	1302465 00 1302465	317479 317479 634958	330731 336776 667507	325617 325616 651233
814 18 058130	107X175 1SFG .4299	2	GRAY, ANDREW III & NANCY B 590 PROSPECT AVE RIVER VALE, NJ 590 PROSPECT AVE	07675	349900 399500 749400	2099069	2099069 00 2099069	511653 511653 1023306	533011 542752 1075763	524768 524767 1049535
814 19 058140	100X175 4.0LT 1HFF .4017	2	FARRELL, HENRY 598 PROSPECT AVE RIVER VALE, NJ 598 PROSPECT AVE	07675	349900 25100 375000	1050375	1050375 00 1050375	256032 256031 512063	266719 271593 538312	262594 262594 525188
814 20 058150	1 1/2 SB .0000	2	WASSERMAN ADRIENNE & PETTY CHRIS 634 MIDVALE CT RIVER VALE, NJ 634 MIDVALE CT	00660 07675	337800 263300 601100	1683681	1683681 00 1683681	410401 410401 820802	427533 435346 862879	420921 420920 841841
814 21 059010	150X138 2SFCP .4752	2	VADALA, ROBERT J 655 RIVERVALE RD RIVER VALE, NJ 655 RIVERVALE RD	00660 07675	358800 216200 575000	1610575	1610575 00 1610575	392582 392581 785163	408969 416443 825412	402644 402644 805288
814 22 059020	149X100 1SFG2 .3421	2	STAROBINSKY, ERIC & LISA 605 KENNEDY CT RIVER VALE, NJ 605 KENNEDY CT	07675	400400 95200 495600	1388176	1388176 00 1388176	338371 338371 676742	352496 358938 711434	347044 347044 694088
814 23 059030	95X165 2.6LT 1SFG2 .3598	2	BUCHSBAUM, STEVEN A. & DEBRA 609 KENNEDY CT RIVER VALE, N J 609 KENNEDY CT	07675	377700 321300 699000	1957899	1957899 00 1957899	477243 477242 954485	497164 506250 1003414	489475 489475 978950

7314300

20487354

00

25000

20462354

9975181

10487173

10231182

Block No. Lot No. Qualification Account No.	Land Dimensions Building Description Additional Lots Acreage	Prop. Class	Owner's Name Address City State Property Location	Billing Code Zip Code	Land Improvement Exemption Net Total	2025 Property Tax Special Dist	2025 Total Tax Deduction Net Tax	Amt.Billed 2025 1st Q 2nd Q Total	2nd Half 2025 3rd Q 4th Q Total	Preliminary 2026 Tax 1st Q 2nd Q Total
814 24 059040	102X175 4.0LT 1SFG2 .4098	2	O'HALLORAN, JOHN & MELISSA 608 KENNEDY CT RIVER VALE, NJ 608 KENNEDY COURT	07675	396300 237800 634100	1776114	1776114 00 1776114	432932 432932 865864	451004 459246 910250	444029 444028 888057
814 25 059050	141X125 4.2LT 1SFG2 .4046	2	SNIDER, ALAN & ALISA 604 KENNEDY CT RIVER VALE, N J 604 KENNEDY CT	00660 07675	404900 364900 769800	2156210	2156210 00 2156210	525581 525581 1051162	547520 557528 1105048	539053 539052 1078105
814 26 059060	160X112 6.0LT 1SFG2 .4114	2	NEUMETZGER, DOUGLAS 600 KENNEDY CT RIVER VALE, NJ 600 KENNEDY CT	07675	358300 246100 604400	1692924	1692924 00 1692924	412654 412654 825308	429880 437736 867616	423231 423231 846462
814 27	125X148 2SFR2G .4247	2	LEO, WILLIAM & YVONNE 629 MIDVALE COURT RIVER VALE, NJ 602 PROSPECT AVE	07675	362500 346500 709000	1985909	1985909 00 1985909	484070 484070 968140	504276 513493 1017769	496478 496477 992955
814 28	120X202 1SFRG2 .5565	2	KEARNS, DOUGLAS 633 MIDVALE CT RIVER VALE, NJ 633 MIDVALE CT	07675	397100 277900 675000	1890675	1890675 00 1890675	460857 460856 921713	480094 488868 968962	472669 472669 945338
814 29	120X202 2SFR2G .5565	2	DEUTSCH, JOSEPH & ALLISON SHALE 637 MIDVALE CT RIVER VALE, NJ 637 MIDVALE CT	07675	403900 464700 868600	2432949	2432949 00 2432949	588394 588394 1176788	622435 633726 1256161	608238 608237 1216475
814 30	137X140 2SFRG2 .4403	2	VIGGIANI, MICHAEL & TARA 641 MIDVALE CT RIVER VALE, NJ 641 MIDVALE CT	07675	410700 288400 699100	1958179	1958179 00 1958179	477311 477310 954621	497235 506323 1003558	489545 489545 979090
814 31	125X145 2SFR2G .4161	2	HOUGHTON, JOAN A 645 MIDVALE CT RIVER VALE, NJ 645 MIDVALE CT	07675	410400 294600 705000	1974705	1974705 00 1974705	481339 481339 962678	501431 510596 1012027	493677 493676 987353
814 32	133X140 2SFRG2 .4275	2	MARIN, LORRIANE & HANDAL, SANDRA 649 MIDVALE CT RIVER VALE, NJ 649 MIDVALE CT	07675	414400 340100 754500	2113355	2113355 00 2113355	515135 515135 1030270	536638 546447 1083085	528339 528339 1056678
814 33	132X125 2SFRG2 .3788	2	ROSEN, MAXWELL & RIVA 653 MIDVALE CT RIVER VALE, NJ 653 MIDVALE CT	07675	378900 287100 666000	1865466	1865466 00 1865466	454712 454711 909423	473693 482350 956043	466367 466366 932733
814 34	1SFRG2 .0000	2	MOREDA, MARTIN & SUZANNE 642 MIDVALE CT RIVER VALE, NJ 642 MIDVALE CT	07675	390000 245000 635000	1778635	1778635 00 1778635	433547 433546 867093	451644 459898 911542	444659 444659 889318
814 35	133X138 1SFG2 .4213	2	BERBERIAN, HAIG 638 MIDVALE CT RIVER VALE, NJ 638 MIDVALE CT.	07675	398800 397200 796000	2229596	2229596 00 2229596	599045 599045 1198090	510579 520927 1031506	557399 557399 1114798
814 36	122X176 2SFG2 .4929	2	CONNOLLY, JOSEPH V. & VICTORIA 630 MIDVALE CT RIVER VALE, NJ 630 MIDVALE CT	07675	304600 398400 703000	1969103	1969103 00 1969103	479974 479973 959947	500009 509147 1009156	492276 492276 984552
815 1	129 X 181 2SFR2G .5360	2	PHILBERT, GARY & REBECCA 734 BEECHCREST DR RIVER VALE, NJ 734 BEECHCREST DRIVE	00672 07675	448300 368300 816600	2287297	2287297 00 2287297	557534 557534 1115068	580807 591422 1172229	571825 571824 1143649

Block No. Lot No. Qualification Account No.	Land Dimensions Building Description Additional Lots Acreage	Prop. Class	Owner's Name Address City State Property Location	Billing Code Zip Code	Land Improvement Exemption Net Total	2025 Property Tax Special Dist	2025 Total Tax Deduction Net Tax	Amt.Billed 2025 1st Q 2nd Q Total	2nd Half 2025 3rd Q 4th Q Total	Preliminary 2026 Tax 1st Q 2nd Q Total
815 2	120 X 180 .4959	2	LUBSEN, NICHOLAS & TSIAVOS, KRISTINA 738 BEECHCREST DR RIVER VALE, NJ 738 BEECHCREST DRIVE	07675	446600 603400 1050000	2941050	2941050 00 2941050	716888 716887 1433775	746813 760462 1507275	735263 735262 1470525
815 3	120 X 183 2SFR2G .5041	2	LASKIN, SUSAN L 742 BEECHCREST DRIVE RIVER VALE, NJ 742 BEECHCREST DRIVE	07675	447000 653000 1100000	3081100	3081100 00 3081100	751025 751025 1502050	782375 796675 1579050	770275 770275 1540550
815 4	120 X 188 2SFR2G .5179	2	PYATSKI, MICHAEL & YELENA 746 BEECHCREST DRIVE RIVER VALE, NJ 746 BEECHCREST DRIVE	07675	447600 367400 815000	2282815	2282815 00 2282815	556442 556441 1112883	579669 590263 1169932	570704 570704 1141408
815 5	120 X 192 2SFR2G .5289	2	KANTOR, MATTHEW & ALLISON 750 BEECHCREST DRIVE RIVER VALE, NJ 750 BEECHCREST DRIVE	07675 00672	448000 342100 790100	2213070	2213070 00 2213070	539441 539441 1078882	561959 572229 1134188	553268 553267 1106535
815 6	128 X 195 2SFR2G .5730	2	TRAKS, EDWARD & ELLEN 754 BEECHCREST DRIVE RIVER VALE, N.J. 754 BEECHCREST DRIVE	07675	450000 372200 822200	2302982	2302982 00 2302982	561357 561357 1122714	584790 595478 1180268	575746 575745 1151491
815 7	1.03AC 2SFR2G 1.0300	2	DAVID, JONATHAN & JACLYN 758 BEECHCREST DRIVE RIVER VALE, NJ 758 BEECHCREST DRIVE	07675 00660	469900 402200 872100	2442752	2442752 00 2442752	595427 595426 1190853	620281 631618 1251899	610688 610688 1221376
815 8	136 X 140 2SFR2G .4371	2	LILLI, DIANE 762 BEECHCREST DR RIVER VALE, NJ 762 BEECHCREST DRIVE	07675	444000 416000 860000	2408860	2408860 00 2408860	587165 587165 1174330	611675 622855 1234530	602215 602215 1204430
901 1 059070	136X135 2FG2 .4215	2	LODATO, JANINE & VICTOR 632 LAMANNA DR RIVER VALE, NJ 632 LA MANNA DR	07675	365800 243000 608800	1705249	1705249 00 1705249	415659 415658 831317	433009 440923 873932	426313 426312 852625
901 2 059080	120X150 1HFFG2 .4132	2	GAD, REMON E 542 WESTFIELD DR VALLEY COTTAGE, NY 628 LA MANNA DR	10989	380000 244400 624400	1748944	1748944 00 1748944	426309 426309 852618	444105 452221 896326	437236 437236 874472
901 3 059090	120X150 4.8LT 1SFG2 .4132	2	GAO, XUAN & FENG, RAN 624 LA MANNA DR RIVER VALE, NJ 624 LA MANNA DR	07675 00660	380000 197000 577000	1616177	1616177 00 1616177	393947 393947 787894	410391 417892 828283	404045 404044 808089
901 4 059100	105X161 2FG2 .3881	2	CERVANTES, CARLOS & PATRICIA D 620 LAMANNA DR RIVER VALE, NJ 620 LA MANNA DR	07675	390300 308400 698700	1957059	1957059 00 1957059	477038 477037 954075	496951 506033 1002984	489265 489265 978530
901 5 059110	120X243 4.8LT .6694	2	BENTZEN, JEFFREY & KATHLEEN 604 LA MANNA DR RIVER VALE, NJ 604 LA MANNA DR	07675	404900 354300 759200	2126519	2126519 00 2126519	518344 518344 1036688	539981 549850 1089831	531630 531630 1063260
901 6 059120	127X239 5.1LT 1SFG2 .6968	2	LINTERIS WAYNE J & LINTERIS, ROBERT Q 12 ZANONI STREET WOODCLIFF LAKE, NJ 601 PROSPECT AVE	07677	366600 152900 519500	1455120	1455120 00 1455120	354689 354689 709378	369494 376248 745742	363780 363780 727560
901 7 059140	125X175 1SPS .5022	4A	ZANA HOLDINGS LLC 385 LONG BOW DRIVE FRANKLIN LAKES, NJ 625 RIVERVALE RD	07417	571400 630800 1202200	3367362	3367362 00 3367362	820802 820802 1641604	855065 870693 1725758	841841 841840 1683681

11299200

31649059

00

00

31649059

15429061

16219998

15824532

Block No. Lot No. Qualification Account No.	Land Dimensions Building Description Additional Lots Acreage	Prop. Class	Owner's Name Address City State Property Location	Billing Code Zip Code	Land Improvement Exemption Net Total	2025 Property Tax Special Dist	2025 Total Tax Deduction Net Tax	Amt.Billed 2025 1st Q 2nd Q Total	2nd Half 2025 3rd Q 4th Q Total	Preliminary 2026 Tax 1st Q 2nd Q Total
901 8 059150	120X175 1.5FG2 .4821	2	RODRIGUEZ, GILBERTO 617 RIVERVALE RD RIVER VALE, NJ 617 RIVERVALE RD	07675	318500 163500 482000	1350082	1350082 00 1350082	329086 329085 658171	342823 349088 691911	337521 337520 675041
901 9 060010	IRR 4.8LT 1SFG2 .0000	2	TIGHE, MICHAEL E. & KATHY M. 609 RIVERVALE RD. RIVER VALE, NJ 609 RIVERVALE RD	85322 07675	404500 204400 608900	1705529	1705529 00 1705529	415727 415726 831453	433080 440996 874076	426383 426382 852765
901 10 060020	134X156 5.3LT 1SF .4799	2	KHAN, AYESHA & SABREENA & MAHVISH 600 LA MANNA DR RIVER VALE, NJ 600 LA MANNA DR	07675	366800 666100 1032900	2893153	2893153 00 2893153	705213 705212 1410425	734650 748078 1482728	723289 723288 1446577
901.01 6.01 059130	140X152 1SFG .4885	2	LEICHT, PHILIP M & SUSAN KRESSEN 589 PROSPECT AVE RIVER VALE, NJ 589 PROSPECT AVE	07675	383000 223500 606500	1698807	1698807 00 1698807	414088 414088 828176	431373 439258 870631	424702 424702 849404
902 1 060030	168X135 1HFFG2 .5207	2	THOMAS, NEIL & KATHERINE 624 SUNNYHILL TERRACE RIVER VALE, NJ 624 SUNNY HILL TERR	00660 07675	370600 286800 657400	1841377	1841377 00 1841377	448840 448840 897680	467576 476121 943697	460345 460344 920689
902 2 060040	136X196 1SFG2 .6119	2	LOPEZ, LOUIS & PATRICIA 525 PROSPECT AVE RIVE VALE, NJ 525 PROSPECT AVE	07675	377600 325100 702700	1968263	1968263 00 1968263	479769 479768 959537	499796 508930 1008726	492066 492066 984132
902 2.01 060050	136X195 5.5LT 1SFG2 .6088	2	FERGUSON, NEIL T & IRENE 533 PROSPECT AVE RIVER VALE, N J 533 PROSPECT AVE	07675	377800 155500 533300	1493773	1493773 00 1493773	364111 364110 728221	379310 386242 765552	373444 373443 746887
902 3 060060	117X200 1SFG2 .5372	2	DOBRE, EDUARD C & RALUCA L 618 SUNNYHILL TERR RIVER VALE, NJ 618 SUNNY HILL TERR	00597 07675	405700 278500 684200	1916444	1916444 00 1916444	467138 467137 934275	486638 495531 982169	479111 479111 958222
902 4 060070	125X155 1.5FG2 .4448	2	MERCADO, FEDERICO & JAGELA 612 SUNNY HILL TERR RIVER VALE, NJ 612 SUNNY HILL TERR	00660 07675	403800 251100 654900	1834375	1834375 00 1834375	447133 447133 894266	465798 474311 940109	458594 458594 917188
902 5 060080	119X155 1SFG2 .4234	2	WEINSTEIN, MAXWELL C & COHEN, ALLISON J 606 SUNNY HILL TERR RIVER VALE, NJ 606 SUNNY HILL TERR	07675	402400 203500 605900	1697126 v1	1697126 -25000 1672126	407429 407428 814857	424696 432573 857269	418032 418031 836063
902 6 060090	118X166 1SFG2 .4497	2	WULFF, WILLIAM & GREXAN JANE 600 SUNNY HILL TERR RIVER VALE, NJ 600 SUNNY HILL TERR	07675	389900 211400 601300	1684241	1684241 00 1684241	410538 410537 821075	427675 435491 863166	421061 421060 842121
902 7 060100	108X182 4.8LT 1SFG2 .4512	2	CASTRO, ANTHONY & JEAMARIE MARIEN 533 BERNITA DR RIVER VALE, NJ 533 BERNITA DR	07675	391100 187000 578100	1619258	1619258 00 1619258	394698 394698 789396	411174 418688 829862	404815 404814 809629
902 8 060110	120X182 2SFG2 .5014	2	RICE DAVID H & LINDA F 539 BERNITA DR RIVER VALE, NJ 539 BERNITA DR	07675	378900 254200 633100	1773313	1773313 00 1773313	432249 432249 864498	450293 458522 908815	443329 443328 886657
902 9 060120	120X182 4.8LT 2SFG2 .5014	2	543 BERNITA DR CO 543 BERNITA DR RIVER VALE, NJ 543 BERNITA DR	07675	405400 370200 775600	2172456	2172456 00 2172456	529541 529541 1059082	551646 561728 1113374	543114 543114 1086228

9156800

25648197

00

25000

25623197

12491112

13132085

12811603

Block No. Lot No. Qualification Account No.	Land Dimensions Building Description Additional Lots Acreage	Prop. Class	Owner's Name Address City State Property Location	Billing Code Zip Code	Land Improvement Exemption Net Total	2025 Property Tax Special Dist	2025 Total Tax Deduction Net Tax	Amt.Billed 2025 1st Q 2nd Q Total	2nd Half 2025 3rd Q 4th Q Total	Preliminary 2026 Tax 1st Q 2nd Q Total
902 10 060130	120X182 4.8LT 1SFG2 .5014	2	PROVATO, SUSAN O 549 BERNITA DRIVE RIVER VALE, NJ 549 BERNITA DR	07645	405400 220500 625900	1753146	1753146 00	427334 427333 854667	445171 453308 898479	438287 438286 876573
902 11 060140	120X182 1SFG2 .5014	2	LENER, MICHAEL & VALERIE A GUBA 555 BERNITA DR RIVER VALE, NJ 555 BERNITA DR	00660 07675	405400 118100 523500	1466324	1466324 00	357420 357420 714840	372339 379145 751484	366581 366581 733162
902 12 060150	120X182 4.8LT 1SFG2 .5014	2	BRADY, NOEL & PISANI, IRENE 561 BERNITA DR RIVER VALE, NJ 561 BERNITA DR	07675	405400 184600 590000	1652590	1652590 00	402823 402822 805645	419638 427307 846945	413148 413147 826295
902 13 061010	120X182 4.8LT 1SFG2 .5014	2	BECKEMEYER, TIM F & NOELLE F 567 BERNITA DR RIVER VALE, NJ 567 BERNITA DR	00660 07675	405400 306400 711800	1993752	1993752 00	485982 485981 971963	506268 515521 1021789	498438 498438 996876
902 14 061020	120X183 2SFG2 .5041	2	ROSINI, STEVEN P & JANE E 573 BERNITA DR RIVER VALE, NJ 573 BERNITA DR	00363 07675	405400 257900 663300	1857903	1857903 00	452868 452868 905736	471772 480395 952167	464476 464476 928952
902 15 061030	120X183 4.8LT 1SFG2 .5041	2	ESCANDON, RICHARD L & LAURA G 579 BERNITA DR RIVER VALE, NJ 579 BERNITA DR	07675	405400 363800 769200	2154529	2154529 00	525172 525171 1050343	547094 557092 1104186	538633 538632 1077265
902 16 061040	124X183 2FG2 .5209	2	BOTWINICK, KENNETH & TRACY 585 BERNITA DRIVE RIVER VALE, NJ 585 BERNITA DR	07675	403000 512000 915000	2562915	2562915 00	624717 624716 1249433	650794 662688 1313482	640729 640729 1281458
902 17 061050	132X155 1FBG2 .4697	2	DIAZ, NOEL & AMBAR 593 BERNITA DR RIVER VALE, NJ 593 BERNITA DR	00672 07675	406000 376900 782900	2192903	2192903 00	534525 534525 1069050	556838 567015 1123853	548226 548226 1096452
902 18 061060	158X120 2SFG2 .4353	2	BOWEN, CHRISTOPHER A & NICOLE A 619 W DALE CT RIVER VALE, NJ 619 DALE CT	07675	359200 196500 555700	1556516	1556516 00	379405 379404 758809	395242 402465 797707	389129 389129 778258
902 19 061070	150X120 6.0LT 1SFG .4132	2	SCHIMPF, KRISTEN & GIURA, JAMES 615 DALE CT WEST RIVER VALE, NJ 615 DALE CT	00660 07675	414600 95400 510000	1428510	1428510 00	348203 348202 696405	362738 369367 732105	357128 357127 714255
902 20 061080	147X120 5.2LT 1SFG .4050	2	MOSS, KENNETH & LORRAINE 611 W DALE CT RIVER VALE, NJ 611 DALE CT	07675	420400 171300 591700	1657352	1657352 00	403984 403983 807967	420847 428538 849385	414338 414338 828676
902 21 061090	152X205 2SFG2 .7153	2	MARADA, STEVEN & MARIA 607 DALE CT RIVER VALE, NJ 607 DALE CT	07675	413600 259700 673300	1885913	1885913 00	459696 459695 919391	478885 487637 966522	471479 471478 942957
902 22 061100	134X150 5.0LT 1SFG .4614	2	WEISSMAN, LINDA 603 DALE CT RIVER VALE N.J. 603 DALE CT	00170 07675	403900 185300 589200	1650349	1650349 00	402277 402276 804553	419069 426727 845796	412588 412587 825175
902 23 061110	133X140 4.8LT 1SFG .4275	2	SERKEZ, LOUIS & NANCY 601 DALE CT RIVER VALE, N J 601 DALE CT	07675	403300 222900 626200	1753986	1753986 00	427538 427538 855076	445385 453525 898910	438497 438496 876993

9127700

2556688

00

00

2556688

12463878

13102810

12783347

Block No. Lot No. Qualification Account No.	Land Dimensions Building Description Additional Lots Acreage	Prop. Class	Owner's Name Address City State Property Location	Billing Code Zip Code	Land Improvement Exemption Net Total	2025 Property Tax Special Dist	2025 Total Tax Deduction Net Tax	Amt.Billed 2025 1st Q 2nd Q Total	2nd Half 2025 3rd Q 4th Q Total	Preliminary 2026 Tax 1st Q 2nd Q Total
903 1 061120	135X160 5.0LT 1SFG2 .4959	2	MAKOWSKI(ETAL), RICHARD & RITA 625 SUNNYHILL TERR RIVER VALE, NJ 625 SUNNY HILL TERR	00660 07675	371900 253800 625700	1752586	1752586 00	427197 427197 854394	445029 453163 898192	438147 438146 876293
903 2 061130	118X190 5LT 1SFG2 .5147	2	GEORGE, SIBY & MOLLY 619 SUNNYHILL TERR RIVER VALE, NJ 619 SUNNY HILL TERR	07675	415600 99400 515000	1442515	1442515 00	351617 351616 703233	366294 372988 739282	360629 360629 721258
903 3 061140	112X275 5.0LT 1SFG2 .7071	2	DE MAYO, BRUNO A & DINA M 613 SUNNY HILL TERR RIVER VALE, NJ 613 SUNNY HILL TERR	07675	395400 189700 585100	1638865	1638865 00	399477 399477 798954	416153 423758 839911	409717 409716 819433
903 4 000000	115X253 1SFG2 .6679	2	LEVIN, JEFFREY S. & ILENE F. 607 SUNNYHILL TERRACE RIVER VALE, NJ 607 SUNNY HILL TERR	05925 07675	400600 314400 715000	2002715	2002715 00	488167 488166 976333	508544 517838 1026382	500679 500679 1001358
903 5 062010	127X179 1SFG .5219	2	BARBER, JOHN & KIRSTEN 601 SUNNY HILL TERR RIVER VALE, NJ 601 SUNNY HILL TERR	07675 A	410100 238400 648500	1816449	1816449 00	442764 442763 885527	461246 469676 930922	454113 454112 908225
903 6 062020	.443 ACRES 1SFG2 .4430	2	DAVARIS, JOANN & BILL 595 SUNNYHILL TERR RIVER VALE, NJ 595 SUNNY HILL TERR	07675	382300 405200 787500	2205788	2205788 00	537666 537666 1075332	560109 570347 1130456	551447 551447 1102894
903 7 000000	3.0000AC LAND 3.0000	15C	TOWNSHIP OF RIVER VALE 406 RIVERVALE RD RIVER VALE, N J PROSPECT ST	07675	*EXEMPT*	00	00 00 00	00 00 00	00 00 00	00 00 00
903 8 062040	131X180 2SFG2 .5413	2	DEMARTINI, JOHN M. & HELEN M. 525 BERNITA DR RIVER VALE, NJ 525 BERNITA DR	06771 07675	415700 355700 771400	2160691	2160691 00	526674 526673 1053347	548658 558686 1107344	540173 540173 1080346
903 9 062050	121X185 1SFG2 .5139	2	RUIZ, RONALD & CAROL 519 BERNITA DR RIVER VALE, NJ 519 BERNITA DR	07675	416100 200000 616100	1725696	1725696 00	420643 420642 841285	438201 446210 884411	431424 431424 862848
903 10 062060	128X197 2SFG2 .5789	2	YACONO, LOUIS F & ANITA 515 BERNITA DR RIVER VALE, NJ 515 BERNITA DR	00660 07675	426300 538600 964900	2702685	2702685 00	658786 658785 1317571	686285 698829 1385114	675672 675671 1351343
903 11 062070	126X179 4.8LT 1SFG2 .5178	2	KIECK, PATRICIA & FORTSCH, ROBERT 511 BERNITA DR RIVER VALE, N.J. 511 BERNITA DR	07675	396800 218800 615600	1724296	1724296 00	420301 420301 840602	437846 445848 883694	431074 431074 862148
903 12 062080	122X156 5.0LT 2ND ST .4369	2	SCHWARTZ, MICHAEL H & REBECCA ETAL 507 BERNITA DR RIVER VALE, NJ 507 BERNITA DR	00660 07675	387800 678800 1066600	2987547	2987547 00	728222 728221 1456443	758619 772485 1531104	746887 746887 1493774
903 13 062090	124X169 5.0LT 1SFG2 .4811	2	SIOLOS, GEORGE & ARRIELLE 501 BERNITA DR RIVER VALE, NJ 501 BERNITA DR	07675	403600 401400 805000	2254805	2254805 00	549614 549614 1099228	572556 583021 1155577	563702 563701 1127403
903 13.01 062100	58X780 1.0LT 1.0386	15C	TOWNSHIP OF RIVER VALE 406 RIVER VALE RD RIVER VALE, N.J. BAYLOR AVE	07675	*EXEMPT*	00	00 00 00	00 00 00	00 00 00	00 00 00

8716400

24414638

00

00

24414638

11902249

12512389

12207323

Block No. Lot No. Qualification Account No.	Land Dimensions Building Description Additional Lots Acreage	Prop. Class	Owner's Name Address City State Property Location	Billing Code Zip Code	Land Improvement Exemption Net Total	2025 Property Tax Special Dist	2025 Total Tax Deduction Net Tax	Amt.Billed 2025 1st Q 2nd Q Total	2nd Half 2025 3rd Q 4th Q Total	Preliminary 2026 Tax 1st Q 2nd Q Total
903 14 062110	128X186 5.0LT 1SFG2 .5466	2	HAUCK, EDWARD J., III 495 BERNITA DR RIVER VALE, N J 495 BERNITA DR	07675	396800 133300 530100	1484810	1484810 00	361926 361926 723852	377034 383924 760958	371203 371202 742405
904 1 062120	117X211 5.0LT 2SFG2 .5667	2	BACHRACH, ALEX & KATHERINE T 541 PROSPECT AVE RIVER VALE, NJ 541 PROSPECT AVE	00660 07675	361400 351000 712400	1995432	1995432 00	486391 486391 972782	506695 515955 1022650	498858 498858 997716
904 2 062130	85X190 6.2LT 1SFG2 .3708	2	MA, HUIHUL & LU, CAISHENG 620 DALE CT RIVER VALE, NJ 620 DALE CT	07675	346000 210600 556600	1559037	1559037 00	380019 380019 760038	395882 403117 798999	389760 389759 779519
904 3 062140	107X220 6.0LT 2SFG2 .5404	2	GERMINARIO, GAETANO & ALYSSA 616 DALE CT RIVER VALE, NJ 616 DALE CT	00660 07675	411500 207700 619200	1734379	1734379 00	422759 422759 845518	440406 448455 888861	433595 433595 867190
904 4 062150	115X155 1SFG2 .4092	2	GIUSTRA, LUCIE R 612 DALE CT RIVER VALE, NJ 612 DALE CT	00660 07675	390300 351700 742000	2078342	2078342 00	506601 506600 1013201	527748 537393 1065141	519586 519585 1039171
904 4.01 063010	125X147 2SFG .4218	2	DRESCHER, RICHARD & CUMMINGS, K 553 PROSPECT AVE RIVER VALE, NJ 553 PROSPECT AVE	07675	361900 150900 512800	1436353	1436353 00	350115 350114 700229	364729 371395 736124	359089 359088 718177
904 5 063020	.4304 AC 2SFG2 .4304	2	DANCU, JOHN 608 W DALE COURT RIVER VALE, NJ 608 DALE CT	07675	404200 122300 526500	1474727	1474727 00	359468 359468 718936	374473 381318 755791	368682 368682 737364
904 6 063020	20107SF 2SFR2G .4616	2	CHRISTOFIDES, ALEXANDER & GEORGIA 553 DALE CT RIVER VALE, NJ 553 DALE COURT	00660 07675	410100 378400 788500	2208589	2208589 00	538349 538348 1076697	560821 571071 1131892	552148 552147 1104295
904 7 063020	20906 SF 2SFR2G .4799	2	REINMANN, JOSHUA & LAUREN 551 DALE COURT EAST RIVER VALE, NJ 551 DALE COURT	00672 07675	407500 384200 791700	2217552	2217552 00	540534 540533 1081067	563097 573388 1136485	554388 554388 1108776
904 8 063020	132X142 2SFR2G .4303	2	KASER, ALFRED J. & MARYELLEN 549 PROSPECT AVE RIVER VALE, N.J. 549 PROSPECT AVENUE	07675 A	367000 285700 652700	1828213	1828213 00	445631 445631 891262	464233 472718 936951	457054 457053 914107
904 9 063020	25464 SF 2FBG5 .5846	2	FERRONE, GEORGE 552 DALE COURT RIVER VALE, NJ 552 DALE COURT	00660 07675	418100 640300 1058400	2964578	2964578 00	722623 722622 1445245	752787 766546 1519333	741145 741144 1482289
904 10 063020	18428 SF 2SFG2 .4230	2	SHIRINIAN, SARKIS B & MARIE-JEANNE 556 DALE COURT RIVER VALE, N.J. 556 DALE COURT	02250 07675	390900 409100 800000	2240800	2240800 00	546200 546200 1092400	569000 579400 1148400	560200 560200 1120400
904 11 063030	105X212 2SFG2 .5110	2	MADMON, TAL & TARA 560 E DALE CT RIVER VALE, NJ 560 DALE CT	07675	396600 536500 933100	2613613	2613613 00	637074 637074 1274148	663668 675797 1339465	653404 653403 1306807
904 12 063040	105X282 1HFFBG2 .6798	2	HARDER, PAUL W. & LINDA S. 561 PROSPECT AVE RIVER VALE, N J 561 PROSPECT AVE	00660 07675	360500 341100 701600	1965182	1965182 00	479018 479017 958035	499013 508134 1007147	491296 491295 982591

9925600

27801607

00

00

27801607

13553410

14248197

13900807

Block No. Lot No. Qualification Account No.	Land Dimensions Building Description Additional Lots Acreage	Prop. Class	Owner's Name Address City State Property Location	Billing Code Zip Code	Land Improvement Exemption Net Total	2025 Property Tax Special Dist	2025 Total Tax Deduction Net Tax	Amt.Billed 2025 1st Q 2nd Q Total	2nd Half 2025 3rd Q 4th Q Total	Preliminary 2026 Tax 1st Q 2nd Q Total
904 13 063050	136X202 5.0LT 1HFFBG2 .6307	2	OUTWATER, JAMES G & MARY 565 PROSPECT AVE RIVER VALE, NJ 565 PROSPECT AVE	07675	380000 330700 710700	1990671	1990671 00 1990671	485231 485230 970461	505486 514724 1020210	497668 497668 995336
904 14 063060	.80 ACRES 1SFG2 .8000	2	COLGAN, SHARON 563 PROSPECT AVE RIVER VALE NJ 563 PROSPECT AVE	07675 00660	399600 284000 683600	1914764	1914764 00 1914764	466728 466728 933456	486211 495097 981308	478691 478691 957382
904 15	23836 SF 2SFG2 .5472	2	NOORIGIAN, GREGORY & STEPHANIE 557 DALE COURT EAST RIVER VALE, NJ 557 DALE COURT	07675	409400 473800 883200	2473843	2473843 00 2473843	603005 603005 1206010	628176 639657 1267833	618461 618461 1236922
904 16	36893 SF 2SFRG2 .8469	2	WARSHAW, CAROL ANN 555 DALE COURT EAST RIVER VALE, NJ 555 DALE COURT	07675	413600 457600 871200	2440231	2440231 00 2440231	594812 594812 1189624	619641 630966 1250607	610058 610058 1220116
905 1 063070	100X173 1SFG2 .3972	2	DUNN, MATTHEW J & BRYNN L 575 RIVERVALE RD RIVER VALE NJ 575 RIVERVALE RD	07675 00660	349200 237500 586700	1643347	1643347 00 1643347	400570 400569 801139	417291 424917 842208	410837 410837 821674
905 2 063080	105X160 5.0LT 1SFG .3857	2	DIGGINS, JOSEPH L & KIMBERLY A 620 BAYLOR AVE RIVER VALE, NJ 620 BAYLOR AVE	07675	350600 324800 675400	1891795	1891795 00 1891795	461130 461129 922259	480378 489158 969536	472949 472949 945898
905 3 063090	100X204 1SFG2 .4683	2	CATALANO, ANTONIO & JOSEPHINE TRUSTEE 612 BAYLOR AVE RIVER VALE, NJ 612 BAYLOR AVE	07675	392500 212100 604600	1693485	1693485 00 1693485	412791 412791 825582	430022 437881 867903	423372 423371 846743
905 4 063100	100X203 .4660	2	MARCUS, DAVID & FARRELL, CAITLIN 608 BAYLOR AVE RIVER VALE, NJ 608 BAYLOR AVE	07675	392500 489500 882000	2470482	2470482 00 2470482	602186 602185 1204371	627323 638788 1266111	617621 617620 1235241
905 5 063110	100X204 4.0LT 1SF .4683	2	FISCHKELTA, DAVID & CHARISSA 604 BAYLOR AVE RIVER VALE, NJ 604 BAYLOR AVE	07675 00660	392500 199700 592200	1658752	1658752 00 1658752	404325 404324 808649	421203 428900 850103	414688 414688 829376
905 6 063120	125X206 5.0LT 1SFG2 .5911	2	SCHEIDEL, DAVID & JANICE 600 BAYLOR AVE RIVER VALE N.J. 600 BAYLOR AVE	07675	413100 340400 753500	2110554	2110554 00 2110554	514453 514452 1028905	535927 545722 1081649	527639 527638 1055277
905 7 063130	135X208 2FG2 .6446	2	AYALA, WILLIAM GIOVANNI & NICOLE 594 BAYLOR AVE RIVER VALE, NJ 594 BAYLOR AVE	07675	414800 336200 751000	2103551	2103551 00 2103551	512746 512745 1025491	534149 543911 1078060	525888 525888 1051776
905 8 063140	21X216 1.0LT 1HFF .1041	15C	TOWNSHIP OF RIVER VALE 406 RIVERVALE ROAD RIVER VALE, N.J. BAYLOR AVE	07675	*EXEMPT*	00	00 00 00	00 00 00	00 00 00	00 00 00
905 9 063140	&PT8 145X216 1HFF .7190	2	MUN, JACQUELINE 588 BAYLOR AVE RIVER VALE, NJ 588 BAYLOR AVE	07675 00660	432100 21400 453500	1270254	1270254 00 1270254	309628 309627 619255	322552 328447 650999	317564 317563 635127
905 10 064010	125X216 1SFG2 .6198	2	AJALAT, CAROLE A 582 BAYLOR AVE RIVER VALE NJ 582 BAYLOR AVE	07675	413100 237400 650500	1822051 W1	1822051 -25000 1797051	437879 437879 875758	456418 464875 921293	449263 449263 898526

9098100

25483780

00

25000

25458780

12410960

13047820

12729394

Block No. Lot No. Qualification Account No.	Land Dimensions Building Description Additional Lots Acreage	Prop. Class	Owner's Name Address City State Property Location	Billing Code Zip Code	Land Improvement Exemption Net Total	2025 Property Tax Special Dist	2025 Total Tax Deduction Net Tax	Amt.Billed 2025 1st Q 2nd Q Total	2nd Half 2025 3rd Q 4th Q Total	Preliminary 2026 Tax 1st Q 2nd Q Total
905 11 064020	105X217 1FG1 .5231	2	PEPE, JAMES 578 BAYLOR AVE RIVER VALE, NJ 578 BAYLOR AVE	02727 07675	396600 131000 527600	1477808	1477808 00	360219 360219 720438	375256 382114 757370	369452 369452 738904
905 12 064030	100X218 1SFG .5005	2	ABRAMS, ELIZABETH A & DAVID M, TRSTEE 2 PROSPECT VILLAGE PLAZA CLIFTON, NJ 574 BAYLOR AVE	07013	392500 332500 725000	2030725	2030725 00	494994 494994 989988	515656 525081 1040737	507682 507681 1015363
905 13 064040	110X218 4.0LT 1SFG2 .5505	2	CHUN, KYUNG & GINA 570 BAYLOR AVE RIVER VALE, NJ 570 BAYLOR AVE	07675	400800 195800 596600	1671077	1671077 00	407329 407329 814658	424332 432087 856419	417770 417769 835539
906 1 064050	108X200 2HFF .4959	2	YEUNG, CHO YIU & CHO FAI 565 RIVERVALE ROAD RIVER VALE, NJ 565 RIVERVALE RD	07675	358500 236200 594700	1665755	1665755 00	406032 406031 812063	422981 430711 853692	416439 416439 832878
906 2 064060	100X187 4.0LT 2SF G2 .4293	2	THOMPSON, ROBERT K & JILL A 563 RIVERVALE RD RIVER VALE, NJ 563 RIVERVALE RD	07675	351200 212400 563600	1578644	1578644 00	378548 378548 757096	407111 414437 821548	394661 394661 789322
906 3 064070	110X208 2FG2 .5253	2	ESQUEU, MARCEL & DENISE 611 BAYLOR AVE RIVER VALE, NJ 611 BAYLOR AVE	07675	400800 270900 671700	1881432	1881432 00	458604 458603 917207	477747 486478 964225	470358 470358 940716
906 4 064080	100X208 1SFG .4775	2	PATCH, SUSAN 605 BAYLOR AVE RIVER VALE, NJ 605 BAYLOR AVE	07675	392500 189200 581700	1629342	1629342 00	397156 397156 794312	413734 421296 835030	407336 407335 814671
906 5 064090	100X208 4.0LT 1SFG2 .4775	2	MATTESSICH, GILBERT & DIANE 601 BAYLOR AVE RIVER VALE, NJ 601 BAYLOR AVE	00672 07675	392500 226600 619100	1734099	1734099 00	422691 422690 845381	440335 448383 888718	433525 433525 867050
906 6 064100	100X208 4.0LT 1SFG2 .4775	2	HWANG, INYONG & JEONGHEE 597 BAYLOR AVE RIVER VALE, NJ 597 BAYLOR AVE	07675	392500 258200 650700	1822611	1822611 00	444266 444265 888531	462811 471269 934080	455653 455653 911306
906 7 064110	122X208 5.0LT ADDITION .5826	2	STRASSBERG, CAROLYN J TRSTE 593 BAYLOR AVE RIVER VALE, NJ 593 BAYLOR AVE	07675	396400 358200 754600	2113635	2113635 00	515204 515203 1030407	536709 546519 1083228	528409 528409 1056818
906 8 064120	41X208 1.0LT ADDITION .1958	15C	TOWNSHIP OF RIVER VALE 406 RIVER VALE ROAD RIVER VALE, N.J. BAYLOR AVE	07675	*EXEMPT*	00	00 00 00	00 00 00	00 00 00	00 00 00
906 9 064130	110X208 5.0LT 1SFG2 .5253	2	FAN, STEVE Y. & LYNN 587 BAYLOR AVE RIVER VALE, NJ 587 BAYLOR AVE	07675	391700 295900 687600	1925968	1925968 00	469459 469459 938918	489056 497994 987050	481492 481492 962984
906 10 064140	125X208 1SFG2 .5969	2	COSGROVE, PETER, PATRICIA & SEAN 581 BAYLOR AVE RIVER VALE, NJ 581 BAYLOR AVE	07675	413100 191400 604500	1693205	1693205 00	412723 412722 825445	429951 437809 867760	423302 423301 846603
906 11 064150	110X208 4.0LT 1SFG2 .5253	2	RADICI, DANIEL & JENNA 577 BAYLOR AVENUE RIVER VALE, NJ 577 BAYLOR AVE	00672 07675	400800 49200 450000	1260450	1260450 00	307238 307237 614475	320063 325912 645975	315113 315112 630225

8027400

22484751

00

00

22484751

10948919

11535832

11242379

Block No. Lot No. Qualification Account No.	Land Dimensions Building Description Additional Lots Acreage	Prop. Class	Owner's Name Address City State Property Location	Billing Code Zip Code	Land Improvement Exemption Net Total	2025 Property Tax Special Dist	2025 Total Tax Deduction Net Tax	Amt.Billed 2025 1st Q 2nd Q Total	2nd Half 2025 3rd Q 4th Q Total	Preliminary 2026 Tax 1st Q 2nd Q Total
906 12 065010	100X207 4.0LT 1SFG2 .4752	2	KAMINSKY, ROBERT & MEGHAN 573 BAYLOR AVE RIVER VALE, NJ 573 BAYLOR AVE	07675	392500 203300 595800	1668836	1668836 00 1668836	406783 406782 813565	423763 431508 855271	417209 417209 834418
906 13 065020	100X207 1SFG2 .4752	2	SMITH, MICHAEL C & KRISTINA 569 BAYLOR AVE RIVER VALE, NJ 569 BAYLOR AVE	07675	392500 204100 596600	1671077	1671077 00 1671077	407329 407329 814658	424332 432087 856419	417770 417769 835539
906 14 065030	120X207 1SFG .5702	2	LEONARDI, JOHN & AMY 563 BAYLOR AVE RIVER VALE, NJ 563 BAYLOR AVE	07675	409000 322600 731600	2049212	2049212 00 2049212	499500 499500 999000	520351 529861 1050212	512303 512303 1024606
906 15 065040	125X151 1SFG2 .4333	2	FERRARI, JAMES T & CHERYL A 554 FOREST DRIVE RIVER VALE, NJ 554 FOREST DR	00660 07675	403000 218300 621300	1740261	1740261 00 1740261	424193 424192 848385	441900 449976 891876	435066 435065 870131
906 16 065050	120X150 2FG2 .4132	2	CLARKE, JOSEPH L & ISABELLE A 558 FOREST DR RIVER VALE, NJ 558 FOREST DR	07675	400000 168000 568000	1590968	1590968 00 1590968	387802 387802 775604	403990 411374 815364	397742 397742 795484
906 17 065060	120X149 2FG1 .4105	2	DEUTSCH, KEVIN & SARA 562 FOREST DR RIVER VALE, NJ 562 FOREST DR	00660 07675	399100 350500 749600	2099630	2099630 00 2099630	511790 511789 1023579	533153 542898 1076051	524908 524907 1049815
906 18 065070	135X141 1SFG2 .4370	2	MERCURIO, ROBERT & ELLEN 568 FOREST DR RIVER VALE, NJ 568 FOREST DR	00660 07675	409200 201500 610700	1710571	1710571 00 1710571	416956 416955 833911	434361 442299 876660	427643 427643 855286
906 19 065080	143X132 1SFG2 .4333	2	EPSTEIN, MICHAEL B & PATRICIA R 574 FOREST DR RIVER VALE, NJ 574 FOREST DR	07675	409400 300600 710000	1988710	1988710 00 1988710	484753 484752 969505	504988 514217 1019205	497178 497177 994355
906 20 000000	.1193AC .1193	15C	TOWNSHIP OF RIVER VALE 406 RIVER VALE RD RIVER VALE, N J FOREST DR	07675	*EXEMPT*	00	00 00 00	00 00 00	00 00 00	00 00 00
906 21 065100	180X130 1SFG2 .5372	2	AHN, JEFFREY S & KIM, KAREN H 582 FOREST DR RIVER VALE, NJ 582 FOREST DR	00672 07675	419000 142800 561800	1573602	1573602 00 1573602	383569 383569 767138	399580 406884 806464	393401 393400 786801
906 22 065110	160X128 6.0LT 1SFG2 .4702	2	KRESSEN, JANICE 590 FOREST DR RIVER VALE, NJ 590 FOREST DR	07675	424000 164900 588900	1649509	1649509 00 1649509	402072 402071 804143	418855 426511 845366	412378 412377 824755
906 23 065120	170X112 7.0LT 1SFG2 .4371	2	GATTO FRANK M & CARMELA 598 FOREST DR RIVER VALE, N J 598 FOREST DR	07675	423500 154800 578300	1619818	1619818 S1 -50000 V1 1569818	382335 382334 764669	398816 406333 805149	392455 392454 784909
906 24 065130	99X222 8.0LT 1SFG2 .5045	2	BLUMENTHAL, HELENE & GARY E 606 FOREST DR RIVER VALE, NJ 606 FOREST DR	07675	369700 165400 535100	1498815	1498815 00 1498815	365340 365339 730679	380590 387546 768136	374704 374704 749408
907 1 065140	110X219 4.0LT 1SFG2 .5530	2	CARUSO, ROSALIE & STEPHEN 562 BAYLOR AVE RIVER VALE, NJ 562 BAYLOR AVE	07675	400800 280600 681400	1908601	1908601 00 1908601	409719 409718 819437	540153 549011 1089164	477151 477150 954301

8129100

22769610

00

50000

22719610

10964273

11755337

11359808

Block No. Lot No. Qualification Account No.	Land Dimensions Building Description Additional Lots Acreage	Prop. Class	Owner's Name Address City State Property Location	Billing Code Zip Code	Land Improvement Exemption Net Total	2025 Property Tax Special Dist	2025 Total Tax Deduction Net Tax	Amt.Billed 2025 1st Q 2nd Q Total	2nd Half 2025 3rd Q 4th Q Total	Preliminary 2026 Tax 1st Q 2nd Q Total
907 2 065150	110X220 1SFG .5556	2	GARG, DAVE-ANAND N & PREETI D 700-76 BROADWAY/SUITE 133 WESTWOOD, NJ 07675 558 BAYLOR AVE	07675	400800 136500 537300	1504977	1504977 00 1504977	366842 366841 733683	382155 389139 771294	376245 376244 752489
907 3 066010	115X220 1SFG2 .5808	2	FERNANDEZ JR, TIRSO & TEJEDA, E M 554 BAYLOR AVENUE RIVER VALE, NJ 07675 554 BAYLOR AVE	00660 07675	404900 350800 755700	2116716	2116716 00 2116716	515955 515954 1031909	537492 547315 1084807	529179 529179 1058358
907 4 066020	115X220 2SFG2 .5808	2	VAN ZILEN, WILLIAM T & NICHOLE L 550 BAYLOR AVE RIVER VALE, NJ 07675 550 BAYLOR AVE	07675	404900 346500 751400	2104671	2104671 00 2104671	513019 513018 1026037	534433 544201 1078634	526168 526168 1052336
907 5 066030	115X220 5.0LT 1SFG2 .5808	2	RIVERA, DIANE 546 BAYLOR AVE RIVER VALE, NJ 07675 546 BAYLOR AVE	07675	404900 263100 668000	1871068	1871068 00 1871068	456077 456077 912154	475115 483799 958914	467767 467767 935534
907 6 066040	110X220 4.0LT 1SFG2 .5556	2	BUTTINO, WILLIAM & PHYLLIS 542 BAYLOR AVE RIVER VALE, N J 07675 542 BAYLOR AVE	07675	380700 308000 688700	1929049	1929049 00 1929049	470210 470210 940420	489838 498791 988629	482263 482262 964525
907 7 066050	105X220 1SFG2 .5303	2	CAMINNECI, DINA 538 BAYLOR AVE RIVER VALE, NJ 07675 538 BAYLOR AVE	07675	376800 258200 635000	1778635	1778635 00 1778635	433547 433546 867093	451644 459898 911542	444659 444659 889318
907 8 066060	120X221 5.0LT 1SFG2 .6088	2	ALPERT, STEVEN & RONNI 534 BAYLOR AVE RIVER VALE, NJ 07675 534 BAYLOR AVE	00660 07675	387000 313000 700000	1960700	1960700 00 1960700	477925 477925 955850	497875 506975 1004850	490175 490175 980350
907 10 066070	125X221 5.0LT 2SFG .6342	2	ALBARELLA, KRISTOPHER J 528 BAYLOR AVE RIVER VALE, NJ 07675 528 BAYLOR AVE	00660 07675	391700 437200 828900	2321749	2321749 00 2321749	565932 565931 1131863	589555 600331 1189886	580438 580437 1160875
907 11 066080	118X148 1SFG2 .4009	2	LIU, HANJUI & LINDEN SEAH 524 BAYLOR AVENUE RIVER VALE, NJ 07675 524 BAYLOR AVE	07675	400000 297900 697900	1954818	1954818 00 1954818	476492 476491 952983	496381 505454 1001835	488705 488704 977409
907 12 066090	127X151 4.0LT 2SFG2 .4402	2	ASSOR, BENJAMIN & JAMIE 512 BERNITA DR RIVER VALE, NJ 07675 512 BERNITA DR	07675	380000 305100 685100	1918965	1918965 00 1918965	467752 467752 935504	487278 496183 983461	479742 479741 959483
907 13 066100	149X210 5.0LT 1SFG2 .7183	2	KESHISHIAN, MARY & RAFFI 518 BERNITA DR RIVER VALE, NJ 07675 518 BERNITA DR	07675	390000 291100 681100	1907761	1907761 00 1907761	465021 465021 930042	484433 493286 977719	476941 476940 953881
907 14 066110	124X232 5.0LT 2SFG2 .6604	2	STRYPE-DEAN, KIM M 524 BERNITA DR RIVER VALE, NJ 07675 524 BERNITA DR	00660 07675	400800 407400 808200	2263768	2263768 00 2263768	551799 551798 1103597	574833 585338 1160171	565942 565942 1131884
907 15 066120	120X240 2SFG2 .6612	2	VERDONCK, J & FLORES-GALLEGOS L 530 BERNITA DR RIVER VALE, NJ 07675 530 BERNITA DR	07675	409000 253900 662900	1856783	1856783 00 1856783	452595 452595 905190	471488 480105 951593	464196 464196 928392
907 16 066130	120X240 6.5LT 2SFG2 .6612	2	COHEN, BERNICE 536 BERNITA DRIVE RIVER VALE, NJ 07675 536 BERNITA DR	07675	409000 333400 742400	2079462	2079462 00 2079462	506874 506873 1013747	528032 537683 1065715	519866 519865 1039731

9842600

27569122

00

00

27569122

13440072

14129050

13784565

Block No. Lot No. Qualification Account No.	Land Dimensions Building Description Additional Lots Acreage	Prop. Class	Owner's Name Address City State Property Location	Billing Code Zip Code	Land Improvement Exemption Net Total	2025 Property Tax Special Dist	2025 Total Tax Deduction Net Tax	Amt.Billed 2025 1st Q 2nd Q Total	2nd Half 2025 3rd Q 4th Q Total	Preliminary 2026 Tax 1st Q 2nd Q Total
907 17 066140	120X240 5.5LT 1SFG2 .6612	2	GRASSO, PAUL & MARGARET 540 BERNITA DRIVE RIVER VALE, NJ 540 BERNITA DR	00660 07675	409000 435000 *PARTIAL* 844000	2364044	2364044 00	576241 576241	600295 611267	591011 591011
907 18 066150	120X240 2FG2 .6612	2	DEVARAKONDA, RAGHURAM & KANCHAN 544 BERNITA DR RIVER VALE, NJ 544 BERNITA DR	07675	409000 111200 520200	1457080	1457080 00	355167 355166	369993 376754	364270 364270
907 19 067010	120X240 2SFG2 .6612	2	HAYES, CHARLES & LYNNE R. 550 BERNITA DR RIVER VALE NJ 550 BERNITA DR	07675	409000 251000 660000	1848660	1848660 00	450615 450615	469425 478005	462165 462165
907 20 067020	120X240 5.5LT 2SFG2 .6612	2	FLANIGAN, PETER J & PAMELA K 554 BERNITA DR RIVER VALE, NJ 554 BERNITA DR	00660 07675	409000 269000 678000	1899078	1899078 00	462905 462904	482228 491041	474770 474769
907 21 067030	120X188 1SFG2 .5179	2	BARCO CONSTRUCTION LLC 560 BERNITA DR RIVER VALE, NJ 560 BERNITA DR	07675	406300 243900 650200	1821210	1821210 00	443924 443924	462455 470907	455303 455302
907 22 067040	120X188 1SFG2 .5179	2	WALDMAN, STEVEN & AACH, SHARON M 579 RIDGE ROAD RIVER VALE, NJ 579 RIDGE RD	07675	406300 328700 735000	2058735	2058735 00	501822 501821	522769 532323	514684 514684
908 1 067050	120X206 5.0LT 1SFG2 .5675	2	SHARMA, JWALLA P. & KAMALA 557 BAYLOR AVE RIVER VALE, NJ 557 BAYLOR AVE	07675 A	409000 191500 600500	1682001	1682001 00	409992 409991	427106 434912	420501 420500
908 2 067060	110X206 4.0LT 2SFG2 .5202	2	HAYON, RALPH & MICHELE 553 BAYLOR AVE RIVER VALE, NJ 553 BAYLOR AVE	07675	400800 225200 626000	1753426	1753426 00	427402 427401	445243 453380	438357 438356
908 3 067070	110X207 3.0LT 2SFG2 .5227	2	COPPOLA, ALFRED C. & VIRGINIA 549 BAYLOR AVE RIVER VALE N.J. 549 BAYLOR AVE	07675	400800 323200 724000	2027924	2027924 00	494311 494311	514945 524357	506981 506981
908 4 067080	110X208 2FG2 .5253	2	CHAMBERLAIN, ANDREW & NICOLE 545 BAYLOR AVE RIVER VALE, NJ 545 BAYLOR AVE	07675	400800 192200 593000	1660993	1660993 00	404871 404871	421771 429480	415249 415248
908 5 067090	110X209 2SFG2 .5278	2	SHIREY, MICHAEL P & CHRISTINE M 541 BAYLOR AVE RIVER VALE, NJ 541 BAYLOR AVE	07675	400800 267300 668100	1871348	1871348 00	456146 456145	475186 483871	467837 467837
908 6 067100	110X210 4.0LT 2SFG2 .5303	2	CORRA, THOMAS & SASHA 537 BAYLOR AVE RIVER VALE, NJ 537 BAYLOR AVE	07675	400800 338600 739400	2071059	2071059 00	504826 504825	525898 535510	517765 517765
908 7 067110	118X211 1SFG2 .5716	2	FELDMAN, BORIS & OLGA 533 BAYLOR AVE RIVER VALE, NJ 533 BAYLOR AVE	00660 07675	408200 196400 604600	1693485	1693485 00	412791 412791	430022 437881	423372 423371
908 9 067130	163X213 1SFG2 8 .7970	2	BOYKO, ANDREW & JEAN MARIE 525 BAYLOR AVENUE RIVER VALE, NJ 525 BAYLOR AVE	07675	400000 229300 629300	1762669	1762669 00	429655 429654	447590 455770	440668 440667

9272300

25971712

00

00

25971712

12661328

13310384

12985859

Block No. Lot No. Qualification Account No.	Land Dimensions Building Description Additional Lots Acreage	Prop. Class	Owner's Name Address City State Property Location	Billing Code Zip Code	Land Improvement Exemption Net Total	2025 Property Tax Special Dist	2025 Total Tax Deduction Net Tax	Amt.Billed 2025 1st Q 2nd Q Total	2nd Half 2025 3rd Q 4th Q Total	Preliminary 2026 Tax 1st Q 2nd Q Total
908 10 067140	105X213 4.0LT 2SFG2 .5134	2	MCELTRONE, JOHN D & TOLENTINO, TRISHA J 521 BAYLOR AVENUE RIVER VALE, NJ 521 BAYLOR AVE	00597 07675	376800 274500 651300	1824291	1824291 00 1824291	444675 444675 889350	463237 471704 934941	456073 456073 912146
908 11 067150	105X214 4.0LT 2SFG2 .5158	2	MARRONE, G. FESSANO, J & MARRONE, F 515 BAYLOR AVE RIVER VALE, NJ 515 BAYLOR AVE	07675	376800 243000 619800	1736060	1736060 00 1736060	423169 423168 846337	440833 448890 889723	434015 434015 868030
908 12 068010	127X200 2FG2 .5831	2	MARRONE, FRANK & JEANANNE 513 BAYLOR AVE RIVER VALE, NJ 513 BAYLOR AVE	07675	388600 357400 746000	2089546	2089546 00 2089546	509332 509331 1018663	530593 540290 1070883	522387 522386 1044773
908 13 068020	23X210 1.0LT EASEMENT .1109	15C	TOWNSHIP OF RIVER VALE 406 RIVERVALE ROAD RIVER VALE, N.J. BAYLOR AVE	07675	*EXEMPT*	00	00 00 00	00 00 00	00 00 00	00 00 00
908 14 068030	.854 AC 2SFR2G PART IN HILLSDALE .8540	2	ROSENSTEIN, JESSE S & KRISTIN L. 515 FOREST CT RIVER VALE, NJ 515 FOREST COURT	07675	471800 446700 918500	2572719	2572719 00 2572719	627106 627106 1254212	653283 665224 1318507	643180 643180 1286360
908 16 068050	122X149 1SFG2 .4173	2	MOON, DAVID A & DEIRDRE 524 FOREST DR RIVER VALE, NJ 524 FOREST DR	00660 07675	397600 201600 599200	1678359	1678359 00 1678359	409104 409104 818208	426181 433970 860151	419590 419590 839180
908 17 068060	110X149 1SFG2 .3763	2	MOUGIS, ANDREW & CAROL 528 FOREST DR RIVER VALE, NJ 528 FOREST DR	00660 07675	391700 315900 707600	1981988	1981988 00 1981988	483114 483114 966228	503281 512479 1015760	495497 495497 990994
908 18 068070	110X150 4.2LT 1SFG2 .3788	2	CALI, KENNETH M & DOMINICA 532 FOREST DR RIVER VALE, NJ 532 FOREST DR	07675	392500 317100 709600	1987590	1987590 00 1987590	484480 484479 968959	504703 513928 1018631	496898 496897 993795
908 19 068080	115X151 1SFG2 .3986	2	KARANGIS, JOHN & JOANNA 536 FOREST DR RIVER VALE, NJ 536 FOREST DR	00672 07675	396300 216300 612600	1715893	1715893 00 1715893	418253 418253 836506	435712 443675 879387	428974 428973 857947
908 20 068090	110X151 2FG2 .3813	2	WESTERKON, STEVEN & NANCY ELLEN 540 FOREST DR RIVER VALE, NJ 540 FOREST DR	07675	392500 292200 684700	1917845	1917845 00 1917845	467479 467479 934958	486993 495894 982887	479462 479461 958923
908 21 068100	110X151 4.2LT 1SFG2 .3813	2	GUERRERO-TINEO, J & VAZQUEZ, J JR 544 FOREST DR RIVER VALE, NJ 544 FOREST DR	07675	392500 218100 610600	1710291	1710291 00 1710291	416888 416887 833775	434289 442227 876516	427573 427573 855146
908 22 068110	125X151 5.0LT 1SFG2 .4333	2	MONTAPOLI, PAUL & ALICIA 548 FOREST DR RIVER VALE, NJ 548 FOREST DR	00660 07675	403800 184100 587900	1646708	1646708 00 1646708	401389 401389 802778	418144 425786 843930	411677 411677 823354
908 23 068120	121X161 2SG2 .4472	2	REINDEL, SCOTT JEFFERS & CAROL W. 569 KNOLL DR RIVER VALE, NJ 569 KNOLL DR	00672 07675	401800 290000 691800	1937732	1937732 00 1937732	472327 472326 944653	492043 501036 993079	484433 484433 968866
908 24 068130	121X158 2SG2 .4389	2	ZIRLIN, NEIL & DEBRA 565 FOREST COURT RIVER VALE, NJ 565 FOREST CT	00660 07675	467400 406800 874200	2448634	2448634 00 2448634	596860 596860 1193720	621775 633139 1254914	612159 612158 1224317

9013800

25247656

00

00

25247656

12308347

12939309

12623831

Block No. Lot No. Qualification Account No.	Land Dimensions Building Description Additional Lots Acreage	Prop. Class	Owner's Name Address City State Property Location	Billing Code Zip Code	Land Improvement Exemption Net Total	2025 Property Tax Special Dist	2025 Total Tax Deduction Net Tax	Amt.Billed 2025 1st Q 2nd Q Total	2nd Half 2025 3rd Q 4th Q Total	Preliminary 2026 Tax 1st Q 2nd Q Total
908 25	120X159 .4380	2	SAGAT, MATTHEW & ARIEL 557 FOREST CT RIVER VALE, NJ 557 FOREST COURT	07675	465900 325300 791200	2216151	2216151 00	540192 540192 1080384	562741 573026 1135767	554038 554038 1108076
908 26	120X159 .4380	2	KNAUS JR, DONALD & MORGENSTEIN, KARLY I 553 KNOLL DR RIVER VALE, NJ 553 KNOLL DR	07675	388600 384300 772900	2164893	2164893 00	527698 527697 1055395	549725 559773 1109498	541224 541223 1082447
908 27	91X225 .4700	2	FALL, KENNETH & KRISTEN 519 FOREST CT RIVER VALE, NJ 519 FOREST COURT	00660 07675	430700 539300 970000	2716970	2716970 00	662268 662267 1324535	689913 702522 1392435	679243 679242 1358485
908 28	156X265 1.5FG3 .9490	2	MCILVEEN, STEPHEN J & ARLENE O 520 FOREST COURT RIVER VALE, NJ 520 FOREST COURT	00660 07675	509600 658400 1168000	3271568	3271568 00	797452 797452 1594904	830740 845924 1676664	817892 817892 1635784
909 1 068120	95X205 1SFG2 .4471	2	STARR, DAVID & MELISSA 605 FOREST DR RIVER VALE, NJ 605 FOREST DR	00660 07675	367400 82600 450000	1260450	1260450 00	307238 307237 614475	320063 325912 645975	315113 315112 630225
909 2 068130	156X135 1SFG2 .4835	2	MOSCONE, MICHAEL J. & STINCHCOMB, H 597 FOREST DR RIVER VALE, NJ 597 FOREST DR	00672 07675	423200 493500 916700	2567677	2567677 00	625877 625877 1251754	652003 663920 1315923	641920 641919 1283839
909 3 068140	150X124 1SFG2 .4270	2	KEATES JAMES K JR & FRANK HEATHER M 589 FOREST DR RIVER VALE, NJ 589 FOREST DR	07675	416900 139600 556500	1558757	1558757 00	379951 379950 759901	395811 403045 798856	389690 389689 779379
909 4 068150	165X123 1SFG2 .4659	2	CANNILLO, JOSEPH & LISA 581 FOREST DR RIVER VALE, NJ 581 FOREST DR	00660 07675	423700 232900 656600	1839137	1839137 00	448294 448294 896588	467007 475542 942549	459785 459784 919569
909 5 000000	.1129AC .1129	15C	TOWNSHIP OF RIVER VALE 406 RIVER VALE RD RIVER VALE, N J FOREST DR	07675	*EXEMPT*	00	00 00 00	00 00 00	00 00 00	00 00 00
909 6 069020	142X122 1SFG .3977	2	SLATTERY, THOMAS P & CAROLE A 575 FOREST DR RIVER VALE, NJ 575 FOREST DR	00660 07675	388600 176500 565100	1582845	1582845 00	385822 385822 771644	401928 409273 811201	395712 395711 791423
909 7 069030	113X195 1SFG .5059	2	FELDMAN, BRUCE A. & PAMELA 569 GREEN LANE RIVER VALE, N.J. 569 GREEN LANE	07675	391900 328100 720000	2016720	2016720 00	491580 491580 983160	512100 521460 1033560	504180 504180 1008360
909 8 069040	119X210 1SFG2 .5737	2	MYERS, MATTHEW & KRISTIN M 565 GREEN LN RIVER VALE, NJ 565 GREEN LANE	07675	399100 575900 975000	2730975	2730975 00	665682 665681 1331363	693469 706143 1399612	682744 682744 1365488
909 11 069050	194X210 1.0AC 3SFG2 1.0000	2	BASSETT, JONATHAN R., ETALS. 551 RIVERVALE RD RIVER VALE, NJ 551 RIVERVALE RD	07675	423800 250500 674300	1888714	1888714 00	460379 460378 920757	479596 488361 967957	472179 472178 944357
909 12.01	126X183 2S FR 3G .5293	2	BELLA, EDMUND L & ROSEMARIE K 202 PATRIOT LANE RIVER VALE, NJ 202 PATRIOT LANE	07675	369200 456200 825400	2311945	2311945 00	563542 563542 1127084	587066 597795 1184861	577987 577986 1155973

10041700

28126802

00

00

28126802

13711944

14414858

14063405

Block No. Lot No. Qualification Account No.	Land Dimensions Building Description Additional Lots Acreage	Prop. Class	Owner's Name Address City State Property Location	Billing Code Zip Code	Land Improvement Exemption Net Total	2025 Property Tax Special Dist	2025 Total Tax Deduction Net Tax	Amt.Billed 2025 1st Q 2nd Q Total	2nd Half 2025 3rd Q 4th Q Total	Preliminary 2026 Tax 1st Q 2nd Q Total
909 12.02	149X181 2S FR 2G .6191	2	KAPLAN, SETH M & NICOLE 208 PATRIOT LANE RIVER VALE, NJ 208 PATRIOT LANE	07675	385600 667600 1053200	2950013	2950013 00 2950013	719073 719072 1438145	749089 762779 1511868	737504 737503 1475007
909 12.03	138X135 2FG3 .4277	2	GANZ, SCOTT & SABRINA 214 PATRIOT LANE RIVER VALE, NJ 214 PATRIOT LANE	00672 07675	410400 514600 925000	2590925	2590925 00 2590925	631544 631544 1263088	657906 669931 1327837	647732 647731 1295463
909 12.04	126X144 2FG2 .4165	2	CHOI, STEVE YONGHO & YEONAE 220 PATRIOT LANE RIVER VALE, NJ 220 PATRIOT LANE	00660 07675	402600 535900 938500	2628739	2628739 00 2628739	640761 640761 1281522	667508 679709 1347217	657185 657185 1314370
909 12.05	100X207 2S FR 2G .4752	2	AHN, JULIE & RAE KIM 535 RIVERVALE RD RIVER VALE, NJ 535 RIVERVALE ROAD	00660 07675	353300 492800 846100	2369926	2369926 00 2369926	577675 577675 1155350	601789 612787 1214576	592482 592481 1184963
909 12.06	170X114 2S FR 2G .4449	2	RELAY, ROBERT C & STEPHANIE 211 PATRIOT LANE RIVER VALE, NJ 211 PATRIOT LANE	07675	381100 458600 839700	2352000	2352000 00 2352000	573306 573305 1146611	597237 608152 1205389	588000 588000 1176000
909 12.07	131X200 2FG2 .6015	2	MARTUCCI, NEIL & MARIA 217 PATRIOT LANE RIVER VALE, NJ 217 PATRIOT LANE	07675	363600 502300 865900	2425386	2425386 00 2425386	591194 591193 1182387	615871 627128 1242999	606347 606346 1212693
910 1 069070	140X143 1SFG2 .4596	2	DIPAOLLO, FRANK & LINDA 573 GREEN LN RIVER VALE, NJ 573 GREEN LANE	07675	408500 106500 515000	1442515	1442515 00 1442515	351617 351616 703233	366294 372988 739282	360629 360629 721258
910 2 069080	120X143 2SFG2 .3939	2	TULLY, KEVIN & COURTNEY 559 FOREST DR RIVER VALE, NJ 559 FOREST DR	07675	398200 104000 502200	1406662	1406662 00 1406662	342877 342877 685754	357190 363718 720908	351666 351665 703331
910 3 069090	120X143 4.2LT 1SFG2 .3939	2	FISHMAN, MATTHEW & LISA 555 FOREST DR RIVER VALE, NJ 555 FOREST DR	07675	398200 233500 631700	1769392	1769392 00 1769392	431294 431293 862587	449297 457508 906805	442348 442348 884696
910 4 069100	120X143 2HFFG2 .3939	2	LAURENZANO, JOSEPH A. & JACQUELINE 549 FOREST DR RIVER VALE, NJ 549 FOREST DR	07675 A	398200 401800 800000	2240800	2240800 00 2240800	546200 546200 1092400	569000 579400 1148400	560200 560200 1120400
910 5 069110	120X143 1HFFG2 .3939	2	DIGERATU, FLORIN & PETRONELA 545 FOREST AVE RIVER VALE, NJ 545 FOREST DR	07675	398200 191400 589600	1651470	1651470 00 1651470	402550 402549 805099	419353 427018 846371	412868 412867 825735
910 6 069120	120X143 1SFG2 .3939	2	GUTHRIE, RYAN & BRIDGET 541 FOREST DRIVE RIVER VALE, NJ 541 FOREST DR	00660 07675	398200 131800 530000	1484530	1484530 00 1484530	361858 361857 723715	376963 383852 760815	371133 371132 742265
910 7 069130	120X143 1.5FG2 .3939	2	ROSENHAN, JONATHAN & POLICASTRO, K 537 FOREST DR RIVER VALE, NJ 537 FOREST DR	07675	398200 151300 549500	1539150	1539150 00 1539150	375172 375171 750343	390832 397975 788807	384788 384787 769575
910 8 069140	120X143 6.2LT 1SFG2 .3939	2	DREES, KAREN 533 FOREST DR RIVER VALE, NJ 533 FOREST DR	07675	398200 199600 597800	1674438	1674438 00 1674438	408148 408148 816296	425185 432957 858142	418610 418609 837219

10184200

28525946

00

00

28525946

13906530

14619416

14262975

Block No. Lot No. Qualification Account No.	Land Dimensions Building Description Additional Lots Acreage	Prop. Class	Owner's Name Address City State Property Location	Billing Code Zip Code	Land Improvement Exemption Net Total	2025 Property Tax Special Dist	2025 Total Tax Deduction Net Tax	Amt.Billed 2025 1st Q 2nd Q Total	2nd Half 2025 3rd Q 4th Q Total	Preliminary 2026 Tax 1st Q 2nd Q Total
910 9 069150	120X143 4.2LT 1SFG2 .3939	2	CARLSON, JENNIFER 529 FOREST DRIVE RIVER VALE, NJ 529 FOREST DR.	00660 07675	398200 450300 848500	2376649	2376649 00 2376649	579314 579313 1158627	603496 614526 1218022	594163 594162 1188325
910 10 070010	130X143 1.5FG2 .4268	2	SPILLANE, THOMAS K & SUSAN D 523 FOREST DR RIVER VALE, NJ 523 FOREST DR	00672 07675	405600 165400 571000	1599371	1599371 00 1599371	389851 389850 779701	406124 413546 819670	399843 399843 799686
910 11 070020	130X143 1SFG2 .4268	2	FAULISE, PAUL & KAREN A 524 GREEN LANE RIVER VALE N.J. 524 GREEN LANE	00660 07675	385300 311500 696800	1951737	1951737 00 1951737	475741 475740 951481	495599 504657 1000256	487935 487934 975869
910 12 070030	117X143 1SFG2 .3841	2	ACERNO ROBERT & ESTELLE TRUSTEES 528 GREEN LANE RIVER VALE, NJ 528 GREEN LANE	07675	396000 127100 523100	1465203	1465203 00 1465203	357147 357146 714293	372055 378855 750910	366301 366301 732602
910 13 070040	117X143 1SFG2 .3841	2	AMES, NANCY 532 GREEN LANE RIVER VALE, NJ 532 GREEN LANE	07675	396000 198400 594400	1664914	1664914 00 1664914	405827 405826 811653	422767 430494 853261	416229 416228 832457
910 14 070050	117X143 1HFFG2 .3841	2	TEADORE, JACK & RHONDA 536 GREEN LANE RIVER VALE, NJ 536 GREEN LANE	00660 07675	396000 242700 638700	1788999	1788999 00 1788999	436073 436072 872145	454276 462578 916854	447250 447250 894500
910 15 070060	117X143 2FG2 .3841	2	ROSE, CRAIG & NORA 540 GREEN LANE RIVER VALE, NJ 540 GREEN LANE	00660 07675	396000 159000 555000	1554555	1554555 00 1554555	378927 378926 757853	394744 401958 796702	388639 388639 777278
910 16 070070	117X143 4.2LT 1SFG2 .3841	2	KANCZA JR, E N & MARCKINI, M 544 GREEN LANE RIVER VALE, NJ 544 GREEN LANE	07675	396000 234200 630200	1765190	1765190 00 1765190	430269 430269 860538	448230 456422 904652	441298 441297 882595
910 17 070080	117X143 2FG2 .3841	2	JOVANOVIC, MARKO & IRENE M 548 GREEN LANE RIVER VALE, NJ 548 GREEN LANE	00672 07675	396000 154000 550000	1540550	1540550 00 1540550	375513 375512 751025	391188 398337 789525	385138 385137 770275
910 18 070090	117X143 4.2LT 1SFG2 .3841	2	CASHIN, HARRY F III & MARIA 554 GREEN LN RIVER VALE, NJ 554 GREEN LANE	06600 07675	396000 176400 572400	1603292	1603292 00 1603292	390806 390806 781612	407120 414560 821680	400823 400823 801646
910 19 070100	117X143 4.2LT 1SFG2 .3841	2	ZAYAK, ELAINE & BERG, JOHN S 558 GREEN LANE RIVER VALE, NJ 558 GREEN LANE	07675	396000 323000 719000	2013919	2013919 00 2013919	490898 490897 981795	511389 520735 1032124	503480 503480 1006960
910 20 070110	125X143 2FG3 .4104	2	PEHLIVAN, HAKAN & KATHERINE 574 GREEN LANE RIVER VALE, NJ 574 GREEN LANE	07675	401900 769300 1171200	3280531	3280531 00 3280531	799637 799637 1599274	833016 848241 1681257	820133 820133 1640266
911 1 070120	119X151 1.5FG2 .4125	2	NUSSBAUM, ROBERT B & TAMMY A 575 PROSPECT AVE RIVER VALE, NJ 575 PROSPECT AVE	00660 07675	359300 235400 594700	1665755	1665755 00 1665755	406032 406031 812063	422981 430711 853692	416439 416439 832878
911 2 070130	130X149 4.8LT 1SFG2 .4447	2	MCGOWEN, MARTINE & RICHARD D 615 BERNITA DR RIVER VALE, NJ 615 BERNITA DR	07675	406500 172800 579300	1622619	1622619 00 1622619	395517 395517 791034	412027 419558 831585	405655 405655 811310

9244300

25893284

00

00

25893284

12623094

13270190

12946647

