

NEW JERSEY PROPERTY TAX SYSTEM LEGEND

PART 1		PART 2		Exempt Property Identification Codes		
CODE	NAME OF OWNER	PRINCIPLE USE OR PURPOSE	CODE			
01	Federal Government	01 General Government	055	Parsonage	640	Club
02	State Government	02 Military Purposes	059	Rabbi Residence	643	Club House
03	County Government	03 Education	080	Farm	646	Golf Course
04	Municipal Government	04 Health & Welfare Etal.	083	Barn	649	Drum & Bugle Corps
05	Del. Riv. & Bay Authority	05 Penal Institutions	086	Shed	652	Beach
06	Del. Riv. Basin Comm.	06 Police, Fire, Rescue	089	Tool Shed	655	Marina
07	Del. Riv. Joint Toll Bridge Comm.	07 Transportation	094	Dedicated Open Space	658	Boathouse
08	Del. Riv. Port Authority	08 Utilities	095	Vacant Land	661	Life Guard Station
09	Del. Valley Reg. Plan. Comm.	09 Conservation	097	Disabled Veteran	664	Bath House
10	N.J. Turnpike Authority	10 Religious and Charitable	098	Widow of Serviceman or Disabled Veteran	667	Boardwalk
11	Garden State Pkwy. Comm.	11 Burial Grounds	100	VFW/ A.M. Leg	670	Boardwalk, Amusement
12	Interstate Sanitation Comm.	12 Civic and other Social Activities	101	Burial Ground	673	Booth
13	Mid. Atl. State Air Poll. Ctrl Comm.	13 Redevel. And Rehabilitation	106	Cemetery	676	Refreshment Stand
14	N.Y.- N.J. Trans. Agency	14 Remediation	111	Crematory	679	Restaurant
15	Palisades Int. Park Comm.	15 Housing and Mtg Fin. Project	116	Graveyard	682	Comfort Station
16	Port Authority of N.Y.-N.J.	16 Urban Enterprize Zone	121	Mausoleum	701	Highway
17	Tri-State Comm	17 C. 441 P.L. 1991	201	Radio Station	702	Tunnel
18	S. Jersey Port Comm.	18 Railroad	204	Radar	704	Road
19	Waterfront Comm. of N.Y.	19 Recreation	207	Radio Tower	707	Parkway
20	Charitable & Non-Profit Org.	20 Medical Office/ HEZ	220	Filtering Plant	710	Thoroughfare
21	Fraternal Organizations		223	Pumping Station	713	Circle
22	Veterans Organizations		226	Reservoir	716	Island
23	Religious Organizations		229	Well	719	Jug Handle
24	Other		232	Water Supply	722	Medial Strip
25	Atlantic City Expressway		235	Water Tank	725	Overpass
26	N.J. Sports & Exposition Authority		238	Water Tower	726	Playground
27	N.J. Econ. Dev. Authority		241	Water Tower Booster Station	728	Right of Way
28	County Food Dist. Authority		244	Water Plant	730	Traffic Island
29	Urban Renewal Entity		247	Water Stand Pipe	731	Traffic Triangle
30	CRDA- Casino Redev. Authority		250	Sewage Treatment	740	Toll Booth
31	N.J. Education Facilities Authority		254	Sewage Disposal	743	Toll Plaza
32	Hackensck Mead. Comm		256	Sanitary Landfill	746	Sidewalk
33	County Improvement Authority		258	Drainage	749	Lighting Standards
34	N.J. Natural Land Tr./ Natur. Cons		270	Atomic Energy Plant	752	Service Area
35	N.J. House and Mtg. Fin. Agency		280	Oil Tank	760	Gate House
36	N.J. Transit		283	Incinerator	763	Garage
37	County Park Commission		286	Mosquito Control	766	Highway Plant
38	County Utilities Authority		289	Dog Pound	769	Inspection Station
39	County Housing Authority		301	Hospital	772	Weighing Station
40	Municipal Housing Authority		304	Clinic	780	Parking Area
41	Municipal Utilities Authority		306	Mediaci Office/ HEZ	789	Brownsfields
42	Municipal Improvement Authority		307	Health Center	790	Commerc. \ Indust. Purpose
43	Municipal Parking Authority		308	County Food Dist. Facility	795	Vehicle Terminal
44	Patco		309	Rescue Mission	801	Airport
45	S. Jersev Transportation Authority		310	Red Cross Facility	805	Air Facility
					810	Air Terminal
					815	Observation Tower
					840	Railroad
					845	Railroad Station
					850	Railroad Depot
					880	Navigation Tower
					901	Lake
					905	Pond
					906	Pool
					909	River
					913	Creek
					917	Canal
					921	Canal Feeder
					925	Canal House
					929	Tidewater Basin
					933	Water Way
					937	Watershed
					940	Vehicle Bridge
					944	Foot Bridge
					948	Bridge Steps
					949	Footpath
					950	Flood Control Dam
					960	Dock Bulkhead
					964	Dock Lock
					968	Dock Port
					980	Lockhouse
					984	Lighthouse
					988	Marine Elevator
					991	Revenue Allocation District
					992	Marine Terminal
					993	Urban Renewal Entity
					994	5 Yr. Tax Agreement
					995	Atlantic City Expressway
					996	Riparian Grant
					997	Residence
					998	Urban Renewal
					999	Public Housing

TABLE OF AGGREGATES
OF TAXABLE AND EXEMPT PROPERTY IN THE TAXING DISTRICT OF NORWOOD

FOR 2025

(1) VALUE OF LAND	558,730,800	
(2) VALUE OF IMPROVEMENTS	684,166,800	
(3) TOTAL VALUE LAND & IMPRVMT EXCL 2ND CLASS RR		1242,897,600
(4) TAX VALUE MACH,IMPLMNT & EQUIPT OF TELEPHONE, PETROLEUM REFINERIES MISCELLANEOUS		
(5) EXEMPTIONS		
POLLUTION CONTROL (RS 54:4-3.56)		
FIRE SUPPRESSION (RS 54:4-3.13)		
FALLOUT SHELTER (RS 54:4-3.48)		
WATER/SEWAGE FAC. (RS 54:4-3.59)		
UEZ ABATEMENT (RS 54:4-3.139)		
HOME IMPROVEMENT (RS 54:4-3.72)		
MULTI FAMILY (RS 54:4-3.121)		
CL 4 ABATEMENT (RS 54:4-3.95)		
RENEWABLE ENERGY (RS 54:4-3.113)		
DWELL ABATEMENT (RS 40A:21-5)		
DWELL EXEMPTION (RS 40A:21-5)		
NEW DWL/CONV ABATE (RS 40A:21-5)		
NEW DWL/CONV EXEM (RS 40A:21-5)		
MUL DWELL EXEM (RS 40A:21-6)		
MUL DWELL ABATE (RS 40A:21-6)		
COM/IND EXEMPTION (RS 40A:21-7)		
TOTAL		
(5A) DEDUCTIONS ALLOWED (C.73,L.1976)		
NBR VETERANS	66	
NBR VETERANS WIDOWS	14	
TOTAL	80	
NBR SENIOR CITIZENS	12	
NBR DISABLED PERSONS	3	
NBR SURVIVING SPOUSE		
TOTAL	95	
(6) NET VALUATION TAXABLE		1242,897,600
(7) TAX RATE - GENL TAX RATE PER \$100 TAXABLE VALUE	2.892	
(8) RATIO - AVERAGE RATIO OF ASSESSED TO TRUE VALUE OF REAL PROPERTY	71.15%	
(9A) UEZ EXPIRED (-)		
(9B) TRUE VALUE CL II RR PROPERTY (+)		
(10) EQUALIZATION	06,710,238	
(11) NET VALUE ON WHICH COUNTY TAXES ARE APPORTIONED		1,749,607,838
(12) APPORTIONMENT OF TAXES		
TOTAL CNTY TAX APPRT	3,908,237.42	
ADJUSTMENTS		
CNTY EQUAL TBL APPL (+ OR -)		
APPEALS & CORR. (+ OR -)	4,828.80	
NET CNTY TAX APPOR	3,903,408.62	
LESS EXCESS STATE AID		

(13) VALUATION OF EXEMPT PROPERTY		
PUBLIC SCHOOL PROP	12,468,100	
OTHER SCHOOL PROP	5,041,400	
PUBLIC PROP	90,219,200	
CHURCH & CHARITABLE PROP	13,556,800	
CEMETERY & GRAVEYARD	45,100	
OTHER EXEMPT PROP	9,376,500	
TOTAL VALUE	130,707,100	
(14) MISC REVENUE FOR SUPPORT OF BUDGET		
SURPLUS REVENUE APPROPRIATED	1,697,600.00	
MISC REVENUE ANTICIPATED	1,542,731.00	
RECEIPT FROM DELINQUENT TAX & LIEN	235,000.00	
TOTAL MISCELLANEOUS REVENUE	3,475,331.00	

(15) APPORTIONMENT OF TAXES			
ITEM	AMOUNT	RATE	
NET CNTY TX LESS ST AID	3,903,408.62	.315	
COUNTY LIBRARY TAX			
COUNTY HEALTH TAX			
COUNTY OPEN SPACE	174,960.78	.015	
DISTRICT SCHOOL TAX	12,610,190.00	1.015	
CONSOLIDATED SCHOOL TAX			
REGIONAL SCHOOL TAX	8,917,178.00	.717	
MUNICIPAL OPEN SPACE	124,289.76	.010	
MUNICIPAL LIBRARY TAX			
LOCAL MUNCPL PURPOSE TAX	10,202,435.00	.820	
TOTAL TAX LEVY	35,932,462.16		
AUTHORIZED RATE		2.892	


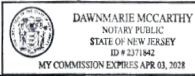
(16) REAL PROPERTY CLASSIFICATION SUMMARY			
	ITEMS	TAX VALUE	
1. VACANT LAND	39	5,264,400	
2. RESIDENTIAL	1,828	1023,731,500	
3A. FARM (REGULAR)			
3B. FARM (QUALIFIED)	1	44,300	
4A. COMMERCIAL	52	97,380,400	
4B. INDUSTRIAL	45	99,977,000	
4C. APARTMENT	1	16,500,000	
TOTAL CLASS 4A,4B,4C		213,857,400	
TOTAL ALL CLASSES		1242,897,600	

STATE OF NEW JERSEY BERGEN COUNTY

I (WE) _____ ASSESSOR(S) OF THE
TAXING DISTRICT OF NORWOOD DO SWEAR (OR AFFIRM)
THAT THE FOREGOING TAX LIST AND TAX DUPLICATE CONTAIN THE
VALUATIONS OF ALL THE PROPERTY LIABLE TO TAXATION IN THE TAXING
DISTRICT IN WHICH I (WE) AM (ARE) TAX ASSESSOR(S), AND THAT
SUCH PROPERTY HAS BEEN VALUED WITHOUT FAVOR OR PARTIALITY AT
ITS TAXABLE VALUE AND I (WE) HAVE ALLOWED ONLY SUCH EXEMPTIONS
AND DEDUCTIONS AS ARE PRESCRIBED BY LAW

I (WE) DO FURTHER SWEAR (OR AFFIRM) THAT, FOR THE TAX YEAR 2025,
I (WE) HAVE COMPLETED AND PUT INTO OPERATION A DISTRICT-WIDE
ADJUSTMENTS OF REAL PROPERTY TAXABLE VALUATIONS AND SUCH TAXABLE
VALUATIONS CONFORM TO THE PERCENTAGE LEVEL ESTABLISHED FOR SUCH
YEAR FOR EXPRESSING THE TAXABLE VALUE OF REAL PROPERTY IN THE
COUNTY.

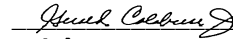






SWORN AND SUBSCRIBED BEFORE ME

ASSESSOR(S)

CERTIFICATION BY COUNTY BOARD

THIS IS TO CERTIFY THAT THE FOREGOING IS A TRUE AND
COMPLETE RECORD OF THE TAXES ASSESSED FOR THE YEAR 2025 IN THE
TAXING DISTRICT OF NORWOOD COUNTY OF
BERGEN, NEW JERSEY, AND THAT \$ 1,242,897,600 IS THE
NET VALUATION TAXABLE AND 1,749,607,838 IS THE NET VALUATION
ON WHICH COUNTY TAXES AND REGIONAL OR CONSOLIDATED SCHOOL TAXES
ARE APPORTIONED.

ATTEST:  PRESIDENT
 V. PRESIDENT
 COMMISSIONER
 COMMISSIONER
 COMMISSIONER
 COMMISSIONER
 TAX ADMINISTRATOR
COUNTY BOARD OF TAXATION

TAXING DISTRICT 41 NORWOOD			2025	TAX	LIST	DISTRICT	SUMMARY	COUNTY 02	BERGEN	08/14/25
	CLASSIFICATION	NO. OF PARCELS	LAND VALUE		IMPROVEMENT VALUE		TOTAL VALUE	BOOK VALUE OF TANG PERS PROP	EXEMPTION AMOUNT	NET TAXABLE VALUE
1	VACANT LAND	39	5,264,400		0		5,264,400		0	5,264,400
2	RESIDENTIAL	1,828	486,018,000		537,713,500		1,023,731,500		0	1,023,731,500
3A	FARM (REGULAR)	0	0		0		0		0	0
3B	FARM (QUALIFIED)	1	44,300		0		44,300		0	44,300
4A	COMMERCIAL	52	31,557,600		65,822,800		97,380,400		0	97,380,400
4B	INDUSTRIAL	45	29,096,500		70,880,500		99,977,000		0	99,977,000
4C	APARTMENT	1	6,750,000		9,750,000		16,500,000		0	16,500,000
CLASS 4 TOTAL		98	67,404,100		146,453,300		213,857,400		0	213,857,400
RATABLE TOTAL		1,966	558,730,800		684,166,800		1,242,897,600		0	1,242,897,600
5A	CLASS 1 RAILROAD	0	0		0		0		0	0
5B	CLASS 2 RAILROAD	0	0		0		0		0	0
RAILROAD TOTAL		0	0		0		0		0	0
6A	TELEPHONE	1						0		0
6B	PETROL REFINRIES	0						0		0
6C	MISCELLANEOUS	0						0		0
PUBLIC UTIL. TOTAL		1						0		0
15A	PUBLIC SCHOOL	12	5,954,600		6,513,500		12,468,100		0	12,468,100
15B	OTHER SCHOOL	1	2,502,400		2,539,000		5,041,400		0	5,041,400
15C	PUBLIC PROPERTY	278	86,962,900		3,256,300		90,219,200		0	90,219,200
15D	CHARITABLE	5	3,657,600		9,899,200		13,556,800		0	13,556,800
15E	CEMETERY	1	45,100		0		45,100		0	45,100
15F	MISCELLANEOUS	17	6,868,800		2,507,700		9,376,500		0	9,376,500
EXEMPT TOTAL		314	105,991,400		24,715,700		130,707,100		0	130,707,100
----- D E D U C T I O N S -----			----- E X E M P T I O N S -----			----- E X E M P T I O N S -----		----- E X E M P T I O N S -----		
CLASSIFICATION	NO. OF DEDUCTS	DEDUCTION AMOUNT	CLASSIFICATION	NO. OF PARCELS	EXEMPTION AMOUNT	CLASSIFICATION	NO. OF PARCELS	EXEMPTION AMOUNT	CLASSIFICATION	NO. OF PARCELS
SENIOR CITIZEN	12	3,000	FIRE SUPPRESS	0	0	DWELL ABATE	0	0		0
DISABLED PERSON	3	750	POLLUTION CNTRL	0	0	DWELL EXEMP	0	0		0
SURVIVING SPOUSE	0	0	FALLOUT SHELTER	0	0	NEW DWEL/CONV ABAT	0	0		0
VETERAN	66	16,500	WATER/SEWAGE FAC	0	0	NEW DWEL/CONV EXMT	0	0		0
WIDOW OF VETERAN	14	3,500	HOME IMPROVEMENT	0	0	MUL DWELL EXEMP	0	0		0
			CLASS 4 ABATEMENT	0	0	MUL DWELL ABATE	0	0		0
			MULTI-FAMILY DWELL	0	0	COM/IND EXEMP	0	0		0
			UEZ ABATEMENT	0	0	RENEWABLE ENERGY	0	0		0

I ASSESSOR OF THE TAXING DISTRICT OF NORWOOD DO SWEAR (OR AFFIRM) THAT THE FOREGOING
TAX LIST AND TAX DUPLICATE CONTAIN THE VALUATIONS OF ALL THE PROPERTY LIABLE TO TAXATION IN THE TAXING DISTRICT IN WHICH I AM TAX
ASSESSOR, AND THAT SUCH PROPERTY HAS BEEN VALUED WITHOUT FAVOR OR PARTIALITY AT ITS TAXABLE VALUE AND I HAVE ALLOWED ONLY SUCH
EXEMPTIONS AND DEDUCTIONS AS ARE PRESCRIBED BY LAW.

ASSESSOR

I DO FURTHER SWEAR (OR AFFIRM) THAT, FOR THE TAX YEAR 2025, I HAVE COMPLETED AND PUT INTO OPERATION A DISTRICT WIDE ADJUSTMENT OF
REAL PROPERTY TAXABLE VALUATIONS AND SUCH TAXABLE VALUATIONS CONFORM TO THE PERCENTAGE LEVEL ESTABLISHED FOR SUCH YEAR FOR
EXPRESSING THE TAXABLE VALUE OF REAL PROPERTY IN THE COUNTY.

ASSESSOR

SWORN AND SUBSCRIBED BEFORE ME

Dawn Marie McCarthy



2025 TAX CALCULATION ACKNOWLEDGEMENT REPORT

TAXING DISTRICT 41 NORWOOD

COUNTY 02 BERGEN

BLOCK	LOT	QUALIFIC.	PROPERTY LOCATION	CLASS	NET VAL	TAX AMOUNTS			PRELIM.	
						TOT YEAR	1ST HALF	2ND HALF		
5	10		4 TILDEN PLACE	15F	793900	.00	10787.16	10787.16-	.00	*OVERBILL*
76	7		FIFTH ST	15C	24600	.00	338.13	338.13-	.00	*OVERBILL*
77	12		FIFTH ST	15C	24600	.00	338.13	338.13-	.00	*OVERBILL*

2025 TAX CALCULATION ACKNOWLEDGEMENT REPORT

TAXING DISTRICT 41 NORWOOD

COUNTY 02 BERGEN

	COUNT	NET VALUE	TOTAL TAXES (GENERAL)	TOTAL TAXES (SPECIAL)	DEDUCTION AMOUNT	NET AMOUNT OF TAXES	2025 TAXES (1ST HALF)	2025 TAXES (2ND HALF)	2026 TAXES (1ST HALF)
* RATABLES *	1,966	1,242,897,600	35,944,598.60	.00	23,750.00	35,920,848.60	17,079,814.69	18,841,033.91	17,960,428.06
* RAILROADS *	0	0	.00	.00	.00	.00	.00	.00	.00
* UTILITIES *	1	0	.00	.00	.00	.00	.00	.00	.00
* EXEMPTS *	314	130,707,100	.00	.00	.00	.00	11,463.42	11,463.42-	.00

TAX RATES FOR THE YEAR OF 2025

TAXING DISTRICT 41 NORWOOD COUNTY 02 BERGEN

DESCRIPTION OF TAX	SPECIAL TAX CODE	RATE PER \$100	FLAT TAX AMOUNT
COUNTY TAX		.315	
COUNTY OPEN SPACE		.015	
DISTRICT SCHOOL TAX		1.015	
REGIONAL SCHOOL TAX		.717	
LIBRARY TAX		.000	
LOCAL MUNICIPAL TAX		.820	
MUNICIPAL OPEN SPACE		.010	

TOTAL PROPERTY TAX		2.892	

SPECIAL TAX DESCRIPTION.....

* STATE AID RATE	A01	.000
------------------	-----	------

* STATE AID NOT PART OF GENERAL TAX RATE

TAX RATE EDIT AUDIT TRAIL									
CTY/ DIST	TAX YEAR	RATE SEQ	RATE DESCRIPTION	TAX RATE	FLAT AMOUNT	--SPECIAL TAX CODE	TAX RATE	DATA-- FLAT	INHIBIT FLAGS
0241	2025	01	COUNTY TAX	00315	000000				
0241	2025	02	COUNTY OPEN SPACE	00015	000000				
0241	2025	03	DISTRICT SCHOOL TAX	01015	000000				
0241	2025	04	REGIONAL SCHOOL TAX	00717	000000				
0241	2025	05	LIBRARY TAX	00000	000000				
0241	2025	06	LOCAL MUNICIPAL TAX	00820	000000				
0241	2025	07	MUNICIPAL OPEN SPACE	00010	000000				
0241	2025	08	STATE AID RATE			A01	00000	000000	
				-----	-----		-----	-----	
0241	2025	00	TOTAL PROPERTY TAX	2.892	.00		.000	.00	

*** TAX RATE ACCEPTED

TAXING DISTRICT NO. 41 NORWOOD

COUNTY NO. 02 BERGEN

PAGE NO	NET TAXABLE VALUE	TOTAL TAXES (GENERAL)	TOTAL TAXES (SPECIAL)	DEDUCTION AMOUNT	NET AMOUNT OF TAXES	2025 TAXES (1ST HALF)	2025 TAXES (2ND HALF)	2026 TAXES (1ST HALF)
0001	10,485,500	303,240.67	.00	.00	303,240.67	144,123.23	159,117.44	151,620.37
0002	11,358,600	328,490.73	.00	.00	328,490.73	156,124.01	172,366.72	164,245.40
0003	11,039,200	319,253.66	.00	.00	319,253.66	151,733.85	167,519.81	159,626.87
0004	13,107,100	379,057.32	.00	500.00	378,557.32	179,907.12	198,650.20	189,278.70
0005	9,603,000	277,718.76	.00	.00	277,718.76	142,780.43	134,938.33	138,859.43
0006	11,360,000	328,531.19	.00	250.00	328,281.19	156,018.24	172,262.95	164,140.63
0007	15,367,700	444,433.88	.00	.00	444,433.88	211,229.08	233,204.80	222,216.95
0008	17,522,000	506,736.24	.00	.00	506,736.24	240,839.91	265,896.33	253,368.13
0009	14,326,000	414,307.92	.00	.00	414,307.92	201,239.19	213,068.73	207,153.96
0010	13,997,400	404,804.80	.00	.00	404,804.80	192,394.32	212,410.48	202,402.43
0011	11,784,300	340,801.96	.00	250.00	340,551.96	161,850.23	178,701.73	170,276.01
0012	12,261,600	354,605.47	.00	.00	354,605.47	168,535.73	186,069.74	177,302.79
0013	13,266,700	383,672.97	.00	.00	383,672.97	182,350.84	201,322.13	191,836.50
0014	10,919,400	315,789.05	.00	.00	315,789.05	150,087.19	165,701.86	157,894.55
0015	15,157,500	438,354.90	.00	250.00	438,104.90	208,214.87	229,890.03	219,052.48
0016	14,236,300	411,713.80	.00	250.00	411,463.80	196,068.41	215,395.39	205,731.91
0017	12,299,800	355,710.22	.00	.00	355,710.22	169,060.79	186,649.43	177,855.15
0018	12,653,500	365,939.20	.00	.00	365,939.20	173,922.38	192,016.82	182,969.63
0019	11,663,000	337,293.97	.00	250.00	337,043.97	160,182.97	176,861.00	168,522.01
0020	9,255,200	267,660.39	.00	.00	267,660.39	127,212.77	140,447.62	133,830.22
0021	11,782,400	340,747.01	.00	.00	340,747.01	161,949.12	178,797.89	170,373.52
0022	10,000,200	289,205.78	.00	.00	289,205.78	138,662.36	150,543.42	144,602.91
0023	4,778,700	138,200.01	.00	250.00	137,950.01	65,558.27	72,391.74	68,975.01
0024	7,764,100	224,537.77	.00	.00	224,537.77	108,669.37	115,868.40	112,268.89
0025	756,400	21,875.09	.00	.00	21,875.09	10,396.72	11,478.37	10,937.55
0026	3,357,600	97,101.79	.00	.00	97,101.79	46,150.21	50,951.58	48,550.91
0027	1,973,700	57,079.40	.00	.00	57,079.40	27,128.52	29,950.88	28,539.71
0028		.00	.00	.00	.00	.00	.00	.00
0029		.00	.00	.00	.00	.00	.00	.00
0030		.00	.00	.00	.00	.00	.00	.00
0031		.00	.00	.00	.00	.00	.00	.00
0032	498,000	14,402.16	.00	.00	14,402.16	6,845.01	7,557.15	7,201.08
0033	7,445,000	215,309.40	.00	.00	215,309.40	102,331.56	112,977.84	107,654.72
0034	8,581,800	248,185.65	.00	.00	248,185.65	117,956.89	130,228.76	124,092.84
0035	8,297,400	239,960.81	.00	500.00	239,460.81	113,797.80	125,663.01	119,730.43
0036	7,796,200	225,466.09	.00	250.00	225,216.09	107,033.81	118,182.28	112,608.07
0037	8,570,700	247,864.64	.00	250.00	247,614.64	117,679.30	129,935.34	123,807.34
0038	8,066,400	233,280.29	.00	.00	233,280.29	110,872.71	122,407.58	116,640.17
0039	8,577,000	248,046.86	.00	.00	248,046.86	117,890.88	130,155.98	124,023.47
0040	8,267,500	239,096.11	.00	.00	239,096.11	113,636.82	125,459.29	119,548.07
0041	8,677,500	250,953.29	.00	.00	250,953.29	119,272.26	131,681.03	125,476.66
0042	9,267,400	268,013.21	.00	250.00	267,763.21	127,255.43	140,507.78	133,881.63
0043	8,774,400	253,755.65	.00	250.00	253,505.65	120,479.15	133,026.50	126,752.86
0044	8,060,600	233,112.53	.00	.00	233,112.53	110,792.98	122,319.55	116,556.28
0045	4,312,800	124,726.18	.00	250.00	124,476.18	59,154.45	65,321.73	62,238.11
0046		.00	.00	.00	.00	.00	.00	.00
0047	32,100	928.33	.00	.00	928.33	441.22	487.11	464.17
0048	123,000	3,557.16	.00	.00	3,557.16	2,028.77	1,528.39	1,778.58
0049	900	26.03	.00	.00	26.03	350.50	324.47	13.02
0050	6,549,700	189,417.33	.00	.00	189,417.33	90,025.63	99,391.70	94,708.67
0051	31,273,700	904,435.38	.00	.00	904,435.38	429,857.02	474,578.36	452,217.70
0052	19,071,300	551,542.01	.00	.00	551,542.01	262,135.05	289,406.96	275,771.03
0053	28,177,300	814,887.52	.00	.00	814,887.52	387,297.02	427,590.50	407,443.78
0054	8,435,500	243,954.66	.00	.00	243,954.66	115,945.99	128,008.67	121,977.37
0055	17,084,700	494,089.53	.00	.00	494,089.53	234,829.23	259,260.30	247,044.80
0056	5,567,000	160,997.65	.00	.00	160,997.65	76,518.45	84,479.20	80,498.85
0057	7,402,500	214,080.30	.00	.00	214,080.30	103,121.91	110,958.39	107,040.17
0058	5,827,700	168,537.09	.00	.00	168,537.09	80,101.77	88,435.32	84,268.57
0059	4,144,000	119,844.48	.00	500.00	119,344.48	56,709.31	62,635.17	59,672.26
0060	5,036,000	145,641.14	.00	.00	145,641.14	69,219.85	76,421.29	72,820.60
0061	5,960,200	172,368.98	.00	.00	172,368.98	81,922.98	90,446.00	86,184.52
0062	7,222,000	208,860.24	.00	.00	208,860.24	99,266.43	109,593.81	104,430.15
0063	12,482,500	360,993.90	.00	.00	360,993.90	171,572.00	189,421.90	180,496.99
0064	5,745,700	166,165.65	.00	.00	166,165.65	78,974.69	87,190.96	83,082.85
0065	6,617,200	191,369.41	.00	.00	191,369.41	90,953.43	100,415.98	95,684.73

TAXING DISTRICT NO. 41 NORWOOD

COUNTY NO. 02 BERGEN

PAGE NO	NET TAXABLE VALUE	TOTAL TAXES (GENERAL)	TOTAL TAXES (SPECIAL)	DEDUCTION AMOUNT	NET AMOUNT OF TAXES	2025 TAXES (1ST HALF)	2025 TAXES (2ND HALF)	2026 TAXES (1ST HALF)
0066	10,187,900	294,634.07	.00	250.00	294,384.07	139,907.70	154,476.37	147,192.06
0067	11,045,400	319,432.96	.00	.00	319,432.96	151,819.06	167,613.90	159,716.51
0068	7,400,500	214,022.46	.00	500.00	213,522.46	101,469.91	112,052.55	106,761.26
0069	8,023,500	232,039.63	.00	250.00	231,789.63	110,158.05	121,631.58	115,894.84
0070	16,009,900	463,006.30	.00	250.00	462,756.30	219,931.13	242,825.17	231,378.19
0071	21,308,000	616,227.36	.00	250.00	615,977.36	292,753.51	323,223.85	307,988.71
0072	8,765,500	253,498.26	.00	.00	253,498.26	120,481.86	133,016.40	126,749.16
0073	6,581,600	190,339.88	.00	250.00	190,089.88	90,339.13	99,750.75	95,044.97
0074	6,056,400	175,151.07	.00	.00	175,151.07	83,245.26	91,905.81	87,575.56
0075	8,537,700	246,910.28	.00	.00	246,910.28	117,350.72	129,559.56	123,455.18
0076	6,504,200	188,101.44	.00	500.00	187,601.44	89,150.27	98,451.17	93,800.74
0077	5,953,400	172,172.31	.00	250.00	171,922.31	81,704.53	90,217.78	85,961.18
0078	7,152,400	206,847.41	.00	.00	206,847.41	98,309.77	108,537.64	103,423.72
0079	5,347,000	154,635.24	.00	500.00	154,135.24	73,244.55	80,890.69	77,067.64
0080	8,659,200	250,424.06	.00	250.00	250,174.06	118,895.75	131,278.31	125,087.06
0081	6,626,100	191,626.83	.00	250.00	191,376.83	90,950.79	100,426.04	95,688.43
0082	8,475,300	245,105.67	.00	250.00	244,855.67	116,368.04	128,487.63	122,427.86
0083	6,898,400	199,501.72	.00	250.00	199,251.72	94,693.55	104,558.17	99,625.89
0084	4,283,900	123,890.39	.00	.00	123,890.39	58,882.24	65,008.15	61,945.23
0085	5,328,800	154,108.90	.00	250.00	153,858.90	72,994.42	80,864.48	76,929.47
0086	5,332,200	154,207.23	.00	.00	154,207.23	73,291.14	80,916.09	77,103.67
0087	4,194,400	121,302.05	.00	.00	121,302.05	57,652.07	63,649.98	60,651.06
0088	4,716,200	136,392.51	.00	250.00	136,142.51	64,699.21	71,443.30	68,071.28
0089	4,767,400	137,873.22	.00	750.00	137,123.22	65,152.95	71,970.27	68,561.64
0090	8,640,400	249,880.37	.00	250.00	249,630.37	118,637.31	130,993.06	124,815.21
0091	6,785,200	196,227.99	.00	250.00	195,977.99	93,137.60	102,840.39	97,989.01
0092	5,942,800	171,865.77	.00	250.00	171,615.77	81,558.81	90,056.96	85,807.92
0093	8,834,600	255,496.64	.00	250.00	255,246.64	121,306.62	133,940.02	127,623.35
0094	9,584,400	277,180.85	.00	.00	277,180.85	131,737.61	145,443.24	138,590.45
0095	8,536,600	246,878.45	.00	500.00	246,378.45	117,085.59	129,292.86	123,189.24
0096	7,708,000	222,915.36	.00	500.00	222,415.36	105,696.51	116,718.85	111,207.72
0097	7,019,700	203,009.71	.00	.00	203,009.71	96,485.82	106,523.89	101,504.88
0098	7,318,300	211,645.24	.00	250.00	211,395.24	100,465.08	110,930.16	105,697.64
0099	7,220,300	208,811.09	.00	.00	208,811.09	99,243.04	109,568.05	104,405.56
0100	6,919,700	200,117.71	.00	750.00	199,367.71	94,736.33	104,631.38	99,683.87
0101	9,671,700	279,705.57	.00	.00	279,705.57	132,937.54	146,768.03	139,852.82
0102	9,056,100	261,902.41	.00	250.00	261,652.41	124,351.14	137,301.27	130,826.23
0103	8,636,900	249,779.16	.00	.00	249,779.16	118,714.22	131,064.94	124,889.59
0104	9,488,400	274,404.53	.00	.00	274,404.53	130,418.08	143,986.45	137,202.30
0105	7,055,900	204,056.63	.00	250.00	203,806.63	97,891.98	105,914.65	101,903.34
0106	28,019,100	810,312.37	.00	.00	810,312.37	385,122.57	425,189.80	405,156.21
0107	8,210,700	237,453.45	.00	750.00	236,703.45	112,389.01	124,314.44	118,351.75
0108	7,323,800	211,804.28	.00	250.00	211,554.28	100,540.67	111,013.61	105,777.16
0109	6,687,700	193,408.29	.00	.00	193,408.29	91,922.47	101,485.82	96,704.17
0110	7,960,600	230,220.56	.00	.00	230,220.56	109,418.48	120,802.08	115,110.31
0111	6,981,300	201,899.19	.00	.00	201,899.19	95,958.01	105,941.18	100,949.62
0112	6,017,000	174,011.63	.00	250.00	173,761.63	82,578.70	91,182.93	86,880.84
0113	7,193,600	208,038.91	.00	500.00	207,538.91	98,626.07	108,912.84	103,769.48
0114	8,208,500	237,389.82	.00	.00	237,389.82	112,700.88	124,688.94	118,694.94
0115	7,747,600	224,060.60	.00	.00	224,060.60	106,552.65	117,507.95	112,030.32
0116	7,606,500	219,979.95	.00	.00	219,979.95	104,551.36	115,428.59	109,989.99
0117	7,243,600	209,484.90	.00	500.00	208,984.90	99,313.32	109,671.58	104,492.49
0118	5,207,900	150,612.47	.00	250.00	150,362.47	71,457.61	78,904.86	75,181.24
0119	6,768,300	195,739.25	.00	250.00	195,489.25	92,229.06	103,260.19	97,744.65
0120	6,475,900	187,283.04	.00	250.00	187,033.04	88,886.30	98,146.74	93,516.54
0121	5,085,000	147,058.19	.00	.00	147,058.19	69,768.36	77,289.83	73,529.11
0122	5,752,800	166,370.96	.00	250.00	166,120.96	78,947.29	87,173.67	83,060.50
0123	5,252,500	151,902.30	.00	250.00	151,652.30	72,070.63	79,581.67	75,826.17
0124	5,845,800	169,060.52	.00	500.00	168,560.52	80,100.56	88,459.96	84,280.27
0125	5,505,100	159,207.50	.00	500.00	158,707.50	75,417.64	83,289.86	79,353.78
0126	5,679,300	164,245.36	.00	.00	164,245.36	78,062.02	86,183.34	82,122.71
0127	5,157,400	149,152.01	.00	500.00	148,652.01	70,638.51	78,013.50	74,326.03
0128	6,278,600	181,577.13	.00	250.00	181,327.13	86,174.42	95,152.71	90,663.59
0129	5,796,400	167,631.91	.00	250.00	167,381.91	79,546.55	87,835.36	83,690.97
0130	6,570,000	190,004.42	.00	250.00	189,754.42	90,179.69	99,574.73	94,877.23

TAXING DISTRICT NO. 41 NORWOOD

COUNTY NO. 02 BERGEN

PAGE NO	NET TAXABLE VALUE	TOTAL TAXES (GENERAL)	TOTAL TAXES (SPECIAL)	DEDUCTION AMOUNT	NET AMOUNT OF TAXES	2025 TAXES (1ST HALF)	2025 TAXES (2ND HALF)	2026 TAXES (1ST HALF)
0131	9,278,200	268,325.55	.00	.00	268,325.55	127,528.89	140,796.66	134,162.79
0132	6,067,800	175,480.78	.00	.00	175,480.78	83,401.95	92,078.83	87,740.42
0133	6,780,500	196,092.05	.00	.00	196,092.05	93,198.01	102,894.04	98,046.05
0134	19,694,400	569,562.05	.00	.00	569,562.05	270,699.55	298,862.50	284,781.05
0135	7,265,900	210,129.82	.00	.00	210,129.82	99,869.85	110,259.97	105,064.94
0136	4,599,600	133,020.44	.00	.00	133,020.44	63,221.54	69,798.90	66,510.25
0137	5,407,900	156,396.48	.00	.00	156,396.48	74,331.64	82,064.84	78,198.25
0138	5,226,600	151,153.26	.00	.00	151,153.26	71,464.67	79,688.59	75,576.65
0139	5,381,100	155,621.42	.00	250.00	155,371.42	73,838.26	81,533.16	77,685.76
0140	5,758,700	166,541.60	.00	.00	166,541.60	79,153.39	87,388.21	83,270.83
0141	5,665,400	163,843.37	.00	.00	163,843.37	77,596.08	86,247.29	81,921.70
0142	4,754,800	137,508.81	.00	.00	137,508.81	65,354.77	72,154.04	68,754.43
0143	5,797,900	167,675.29	.00	250.00	167,425.29	79,567.17	87,858.12	83,712.68
0144	6,067,500	175,472.08	.00	.00	175,472.08	83,397.82	92,074.26	87,736.06
0145	7,372,100	213,201.14	.00	500.00	212,701.14	101,079.56	111,621.58	106,350.61
0146	5,450,900	157,640.03	.00	.00	157,640.03	74,922.66	82,717.37	78,820.05
0147	4,880,500	141,144.06	.00	.00	141,144.06	67,082.50	74,061.56	70,572.07
0148	3,438,900	99,452.99	.00	.00	99,452.99	47,267.71	52,185.28	49,726.50
0149	1,585,800	45,861.33	.00	.00	45,861.33	21,796.84	24,064.49	22,930.67
0150	935,400	27,051.76	.00	.00	27,051.76	12,857.08	14,194.68	13,525.88
0151	1,174,100	33,954.97	.00	.00	33,954.97	16,138.01	17,816.96	16,977.49
0152	13,000	375.96	.00	.00	375.96	197.27	197.27	187.98
0153	2,695,900	77,965.42	.00	500.00	77,465.42	36,805.19	40,660.23	38,732.73
0154	2,968,500	85,849.01	.00	250.00	85,599.01	40,552.07	45,046.94	42,799.52
0155	3,104,700	89,787.92	.00	750.00	89,037.92	42,174.14	46,863.78	44,519.01
0156	2,981,100	86,213.42	.00	1,000.00	85,213.42	40,350.26	44,863.16	42,606.75
0157	3,028,700	87,590.00	.00	.00	87,590.00	41,504.52	46,085.48	43,795.02
0158	2,878,200	83,237.54	.00	250.00	82,987.54	39,310.89	43,676.65	41,493.79
0159	2,811,600	81,311.47	.00	500.00	80,811.47	38,395.46	42,416.01	40,405.77
0160	1,220,400	35,293.98	.00	750.00	34,543.98	16,399.43	18,144.55	17,272.03
0161	1,875,600	54,242.36	.00	.00	54,242.36	25,780.16	28,462.20	27,121.20
0162	21,481,700	621,250.77	.00	.00	621,250.77	295,265.98	325,984.79	310,625.40
0163	82,300	2,380.12	.00	.00	2,380.12	1,131.22	1,248.90	1,190.06
**DIST TOTAL	1,242,897,600	35,944,598.60	.00	23,750.00	35,920,848.60	17,091,278.11	18,829,570.49	17,960,428.06

TAXING DISTRICT NO. 41 NORWOOD

COUNTY NO. 02 BERGEN

PAGE NO	NET TAXABLE VALUE	TOTAL TAXES (GENERAL)	TOTAL TAXES (SPECIAL)	DEDUCTION AMOUNT	NET AMOUNT OF TAXES	2025 TAXES (1ST HALF)	2025 TAXES (2ND HALF)	2026 TAXES (1ST HALF)
0001		.00	.00	.00	.00	.00	.00	.00
**DIST TOTAL		.00	.00	.00	.00	.00	.00	.00

TAXING DISTRICT NO. 41 NORWOOD

COUNTY NO. 02 BERGEN

NAME OF OWNER ADDITIONAL OWNERS	PAGE NO.	BLOCK NO.	LOT NO.	LOT QUALIF.	ACCOUNT NO.	DEED BOOK PAGE	CLASS	PROPERTY LOCATION
A & C PROPERTIES LLC	0134	145	9			09485 00211	4B 27	BROOK ST.
ABAD,LIANE	0033	68	1	CT014	000000	03474 01099	2	126 ASPEN COURT
ABEC HOLDINGS LLC	0136	150	2			04728 00474	4A 830	BROADWAY
ABREU,ALLISON & GARBARINO,DANA	0139	154	14		000000	03777 00429	2	905 BROADWAY
ACAR,SERVET&ENEROLISA	0015	18	7		000000	04275 01730	2	151 PIERMONT RD
ACCARDI,DOLORES	0128	139	7		000000	00236 02271	2	245 KENSINGTON
ACOSTA, JARED A & NG, ARLENE	0074	103	5		000000	02534 02117	2	438 SUMMIT ST
ADANAS, KEVORK & MARDINOGLU, SILA	0143	156	14		000000	02225 00173	2	72 BURLINGTON ST.
AFFOUMADO, JAIME & YSABEL	0110	126	39		000000	03321 00945	2	30 BLUE HILL RD
AG SETTLERS RUN LLC	0052	87	5		000000	03758 00308	4B	155 HUDSON AVE
AGRESTA, KIMBERLY C	0033	68	1	CT009	000000	05535 01565	2	116 ASPEN COURT
AHN, EUNSUK & SANGKUK	0008	7	15.17	CT303	000000	05149 01055	2	303 CROCUS HILL
AHN, JOY HYOJA	0041	68	1	CT117	000000	04842 01076	2	613 FIR COURT
AHN, TAE & YOO, SONYA	0111	126	55		000000	05342 00842	2	1 CHAFFEE CIRCLE
AJENVEST CORP	0040	68	1	CT101	000000	04092 01415	2	602 FIR COURT
AKIYA HENRY & FRANCOISE	0128	139	8		000000		2	255 KENSINGTON AVE.
AKNIL, MEHMET CIHAN & MELTEM	0007	7	12			01996 02043	2	108 BRIARWOOD AVE
AKSEIROD,MICHAELLA & GOUGH,NICHOLAS	0140	154	29			04109 00812	2	85 DEMAREST ST
ALAIMO,JOHN M &MCGOVERN,SHERIN E	0092	117	4		000000	03692 01211	2	155 KENSINGTON AV.
ALAUVERDIAN, RAFFI & HERSIK	0005	5	11			09475 00094	2	2 TILDEN PL
ALBERTI, MATTHEW	0021	29	1		000000	03207 00307	2	328 WESTWIND CT
ALENA & ASHLEY ANDREALA MARRA	0144	156	18			04954 00772	2	29 CARTER ST.
ALEX LEE & JENNIFER KIM	0042	68	1	CT131	000000	01619 00372	2	714 HOLLY COURT
ALIAGA, JULIE	0133	143	16		000000	02507 02264	2	300 KENSINGTON
ALIZOTI, YLLI & PRANVERA	0104	123	6		000000	03011 01916	2	6 MEADOW LANE
ALMEIDA, MARSHA M	0107	126	14.01		000000	04839 00201	2	11 MEADOW LANE
ALOSIO,B. & SCHOOLSKY, B.	0110	126	40		000000	00143 00354	2	40 BLUE HILL RD
ALTENBACH, BARBARA	0143	156	10		000000		2	52 BURLINGTON ST.
ALVAREZ-BUILLA, ALINA	0058	94	4		000000	08635 00230	2	204 LIVINGSTON
AMATO, DANIELLE & DAMIANO	0132	142	8			03256 00508	2	1 JOHN CIRCLE
AMES, ELIZABETH D	0095	119	18		000000	00753 02305	2	115 SUMMIT ST
AMOROSE,C. & M.	0100	122	8		000000		2	460 TAPPAN ROAD
AN, MYUNG SOOK	0009	7	15.17	CT308		01261 00136	2	308 DAFFODIL DRIVE
AN, SAE HYONG	0037	68	1	CT068	000000	02473 00883	2	305 CEDAR COURT
AN, SUKKOO & SUNOCK	0078	105	17			08399 00899	2	NORWOOD PL.
ANDERSON, PETER J TRSTES/ETALS	0062	96	10.01			02211 01252	2	771 BLANCH AVE.
ANDREI, DAN & ELENA M.	0120	134	13		000000	08744 00431	2	149 TAPPAN RD
ANDROSIGLIO, MICHAEL & ASSUNTA	0090	115	28.01			04062 00170	2	850 BLANCH AVE.
ANTINORI, ALBERT A & ROSEMARIE	0115	129	1			05096 00195	2	81 ETON TERRACE
ANTINORI, DANIEL JOHN & KAITLYN	0078	105	11			01135 01413	2	323 HIGH ST
ANTINORI, RALPH	0079	107	2		000000	02333 00327	2	272 SUMMIT ST.
ANTINORI,ANTHONY & CYNTHIA	0118	131	6		000000	03852 01737	2	6 WINDSOR CT
ANU, RAHEJA	0073	102	21			08339 00342	1	HIGH ST
AOBC REALTY CORP	0052	87	3		000000	08237 00205	4B	550 WALNUT ST
ARAM, ALEXANDER & SO MYUNG KIM	0024	35	7			09219 00222	2	290 WESTWIND COURT
ARCE,CHRISTIAN&ALVAREZ,ANDRELISSA	0139	154	13		000000	03983 01936	2	901 BROADWAY
ARCURI, NICHOLAS L & MARIAH	0117	130	10		000000	01341 02138	2	46 ETON TERRACE
ARCURI,AMANDA & HAGGERTY,CHRISTIAN	0081	110	12		000000	03558 01230	2	110 SUMMIT ST
AREIT NORWOOD STORAGE LLC	0053	88	11			05161 01694	4B	475 WALNUT ST.
ARFIN, ANDREY & HELENA DVORA	0057	93	15.01	C0001	000000	03002 02122	2	225A RAILROAD AVE
ARGENTI, CAESAR & KATHERINE	0101	122	11		000000		2	486 TAPPAN RD
ARGENTI, JASON & CAROLYN	0057	93	10			00920 01019	2	380 LIVINGSTON
ARGENTI,MARK JOSEPH&PENSABENE,ALEXA	0101	122	14		000000	04808 00788	2	502 TAPPAN RD
ARIAS-ABREU, NATALIA J ETAL	0061	96	6			03949 00881	2	723 BLANCH AVE
ARJANG, EDI & REUT R	0020	27	10			04517 01951	2	341 PIERMONT RD
ARKUS, WILLIAM & GILLIAN	0058	94	2		000000	09050 00322	2	186 LIVINGSTON ST.
ARNOLD, JONATHAN E. & ANN S.	0013	13	1		000000	08098 00802	2	92 MOHAWK AVE.
AROCHAS, NORA	0059	94	15		000000	08809 00877	2	290 LIVINGSTON
ARRIETA, PEDRO JOSE & AURA E	0126	138	12		000000	09183 00490	2	115 MILLS AVE
ARZOOMANIAN,NANCY	0033	68	1	CT010	000000	04973 01507	2	118 ASPEN COURT
ASCOLESE, JOSEPH A & GRACE	0071	101	7		000000	01887 00529	2	400 HIGH ST
ASCOLESE, JOSEPH L & JOAN	0070	101	3		000000	02809 00049	2	366 HIGH ST
ASH, DAVID M & ROSEMARIE	0003	2	10			03359 00845	2	106 MILLBROOK CIRCLE
ASHAR, JAYANT C. & MANJULA J.	0108	126	20		000000		2	52 MEADOW LANE
ASHBAHIAN, DAVID & DANIELLA	0062	96	11			00688 00015	2	775 BLANCH AVE
ASHKTORAB,AREZU	0037	68	1	CT069	000000	04831 01802	2	303 CEDAR COURT
AULETTA,FRANCES L&MARTIN, RHONDA M	0156	176	1.01	CT220	000000	02353 02160	2	401 D'ERCOLE CT.
AVARI,NAUSHEER,J.& DINCI N.	0141	155	13		000000		2	7 FOURTH STREET

TAXING DISTRICT NO. 41 NORWOOD

COUNTY NO. 02 BERGEN

NAME OF OWNER ADDITIONAL OWNERS	PAGE NO.	BLOCK NO.	LOT NO.	LOT QUALIF.	ACCOUNT NO.	DEED BOOK PAGE	CLASS	PROPERTY LOCATION
AVIRAZ-SIBONY, EINAT	0001	1	11			04137 00305	2	51 RIDGE RD
AXENROD, ROBERT & ALLISON	0002	1	19			08490 00842	2	71 MILLBROOK CIRCLE
AXENROD, THEODORE & PHILOMENA	0039	68	1	CT094	000000	08658 00661	2	511 ELM COURT
BAARENS, DOROTHY	0161	177	1.02	CT636		08375 00678	2	636 D'ERCOLE COURT
BADEA, IOANA	0041	68	1	CT116	000000	01686 00082	2	615 FIR COURT
BADEA, LILIANA	0034	68	1	CT018	000000	01143 01917	2	119 ASPEN COURT
BAE (ETAL), SEONG WOOK	0143	156	11			00529 00797	2	56 BURLINGTON ST
BAE, DAVID & PARK, JIN KYUNG	0013	12	1		000000	02502 01108	2	220 PIERMONT RD.
BAE, INHWAN & YOUNG BOCK	0073	102	17		000000	08491 00636	2	495 HIGH ST
BAE, KANG CHUL	0147	160	3		000000	08528 00955	2	25 THIRD ST
BAE, SEAN S & KIM, EUN Y	0057	93	14.01	C0001		02982 02222	2	227A RAILROAD AVE
BAE, TAEBONG & TAE SOOK & SAMUEL ETAL	0063	96	24			03284 00507	2	130 HAZEL COURT
BAEK, SUN HEE	0036	68	1	CT048	000000	02823 02272	2	211 BEECH COURT
BAIK, NAMKEUL & ENRAH TRSTES	0132	143	8			05143 00575	2	12 JOHN CIRCLE
BAIK, JINJOO	0111	126	67			03835 00709	2	91 CHAFFEE CIRCLE
BAJAKIAN, WILLIAM B	0097	120	18		000000	05275 01877	2	295 SUMMIT ST
BALDASSARI, THOMAS V & VIRGINIA	0023	32	5		000000	08445 00817	2	366 14TH ST
BALDERA, PEDRO & JACQUELINE	0117	130	1		000000	00401 00051	2	45 WINDSOR COURT
BALKO, LOUIS B & SANGKI	0141	155	10		000000	08386 00206	2	30 CARTER ST
BALLANTE, PETER	0103	122	27.02			08389 00532	2	461 SUMMIT ST.
BAN, JEAJOON & KYUNGHEE	0091	115	41			08746 00217	2	53 KENSINGTON AVE
BAN, JUNGHEE TRSTE	0119	133	2			05219 01736	2	770 BROADWAY
BARATTA, GIOVANNI	0107	126	5		000000	01267 00424	2	497 TAPPAN RD
BARATYANTS, VLADIMIR & LIYA A	0101	122	16.08		000000	03099 01388	2	1 HELEN CT
BARBA, JENNIFER	0003	3	3			03848 00173	2	9 FRASCO LANE
BARBARA ANGIOLOTTI QTRP	0003	2	16			08808 00234	2	26 MILLBROOK CIRCLE
BARNES, NANCY H	0090	115	29		000000	00958 01618	2	832 BLANCH AVE
BARNUM, DAVID & ANNE	0095	119	17		000000		2	123 SUMMIT ST
BARRAGAN, STELLA	0122	136	20		000000	08582 00600	2	170 GLENN AVE
BARRAL, JOSEPH A. & LYNN	0146	157	13		000000	07890 00368	2	47 BURLINGTON ST.
BARRY II, JOHN B & AMANDA M	0079	108	6		000000	02109 02263	2	652 BROADWAY
BARSA, JAMES & GENA	0120	135	2		000000	07845 00341	2	95 GLENN AV.
BARTLETT, R & B	0145	157	9				2	63 BURLINGTON ST.
BASKINGER, LAUREN	0060	94	27		000000	09285 00343	2	97 RAILROAD AV
BASTAS, STEVE & ERMIONI	0131	142	4				2	13 JOHN CIRCLE
BASU, UPAMANYU ETAL	0135	148	4		000000	04037 01597	2	1 BELDEN PL.
BATES, ROBERT & NANCY	0001	1	3			08106 00653	2	34 PIERMONT RD.
BATTAGLIA, BARBARA	0131	142	1			04392 01749	2	7 JOHN CIRCLE
BAUMRIND, JACQUELINE	0018	22	4			01644 00578	2	12 17TH ST
BAWNOR LLC	0094	119	8.01			05227 00860	2	15 JONES CT
BAWNOR LLC	0094	119	8.02			05230 01030	2	25 JONES CT
BBO ASSOCIATES LLC	0055	91	12			02245 00298	4A	536-550 LIVINGSTON S
BEDOYA, ALEXANDER & NIDIA	0123	136	23		000000	01558 00755	2	140 GLENN AVE
BEER, SAMUEL & JILL	0078	105	14		000000	08793 00730	2	309 HIGH ST
BELL, W. C. & V.	0119	134	5		000000		2	14 VER VALEN ST
BELLINI, CAROLE ANNE	0018	23	4		000000	09125 00753	2	130 BROADWAY
BENAGUISTA, ALAN & SUZANNE	0098	121	9		000000		2	276 ROCKLAND AVE
BENARDELLA II, JOSEPH A	0121	136	4		000000	02871 00885	2	800 BROADWAY
BENARDELLA, JOSEPH A. II	0121	136	5		000000	08350 00963	1	31 HILLSIDE AVE
BENARDELLA, EDWARD CHARLES	0099	121	12		000000		2	260 ROCKLAND AVE
BENARDELLA, JOSEPH II & SANDRA	0122	136	18		000000		2	200 GLENN AV.
BERNABE, ENRIQUE & KRISTINA	0059	94	18.02			02318 01707	2	153 RAILROAD AVE.
BERNARDINO, CAROL	0107	126	6		000000		2	485 TAPPAN RD
BERNSTEIN, E&A TRSTES C/O JEFF B.	0158	176	1.01	CT316		05107 01027	2	401 D'ERCOLE CT.
BETANCOURT, CHRISTIAN ETAL	0074	103	14		000000	05059 01796	2	455 HIGH ST
BETTS, ALEJANDRA & JOHN	0039	68	1	CT086	000000	04616 01180	2	405 DOGWOOD COURT
BHANDERI, KANTI & HANSA	0075	104	8		000000	09232 00302	2	376 SUMMIT ST.
BHANDERI, KANTI N. & HANSA K.	0074	103	10			07621 00201	2	15 WINTHROP ST
BHANDERI, VITHAL N. & KAMALA V.	0112	126.01	59				2	40 VIRGIL ROAD
BHAVE, ROSHAN	0126	138	15		000000	04783 01450	2	145 MILLS AVE
BHAVE, ROSHAN & JAYSHREE NIMAJE	0126	138	16		000000	01682 02432	2	155 MILLS AVE
BIBIN, MICHAEL & BLESSY PATHROSE	0106	124	10		000000	02011 00922	2	10 MEADOW CT
BIGGINS, THOMAS W & JUDITH L	0023	32	6		000000	08196 00722	2	372 14 ST
BILGER, OSMAN ETAL	0018	24	4		000000	04884 01065	2	190 BROADWAY
BILODEAU, DAVID JOHNATHAN ETAL	0019	25	6		000000	04291 00849	2	68 FAIRWAY TERRACE
BINASO, KRISTEN ANDREA (ETAL)	0147	160	7		000000	01713 00981	2	12 SECOND ST
BIONDI, ARTHUR & MAGDA	0057	93	17		000000		2	205 RAILROAD AV.
BIRD, PETER G. & JUDITH B.	0004	4	9				2	6 FRASCO LANE

TAXING DISTRICT NO. 41 NORWOOD

COUNTY NO. 02 BERGEN

NAME OF OWNER ADDITIONAL OWNERS	PAGE NO.	BLOCK NO.	LOT NO.	LOT QUALIF.	ACCOUNT NO.	DEED BOOK PAGE	CLASS	PROPERTY LOCATION
BIRIOUKOV, SERGEY & KUCZYNSKA, KAJA	0114	127	11		000000	04095 00200	2	1 JANICE DRIVE
BISCHOFF, WILLIAM J. & NANCY	0122	136	10		000000		2	5 HILLSIDE AVE
BISHAY (ETALS), GEORGE	0131	141	16.01		000000	01179 01244	2	188 KENSINGTON
BISONE, JOSEPH & VERONICA	0117	130	3		000000	04783 01083	2	25 WINDSOR CT
BLANCHARD, DONALD J.	0016	19	8		000000	07691 00064	2	53 DEARBORN ROAD
BLANK, JANE E	0021	29	2		000000	00651 02020	2	336 WESTWIND COURT
BLANK, JOEL & STACI	0007	7	15.02			08441 00542	2	101 RIO VISTA DR.
BLECKMAN, SANDRA & TED	0125	138	1		000000	03360 01479	2	97 TAPPAN RD
BLOCK, GRACE & ALISON	0043	68	1	CT153	000000	01741 01431	2	812 HEMLOCK COURT
BLOOMER, HENRY & HELEN	0061	96	7			03429 01249	2	729 BLANCH AVE
BLOOMER, HENRY & HELEN	0146	158	1		000000	08343 00103	1	1153 BLANCH AVE
BLUM, NICOLE	0017	20	3			09320 00203	2	90 DYER COURT
BOARD OF EDUCATION	0027	41	4				15A	BROADWAY
BOARD OF EDUCATION	0027	42	1		000000		15A	BROADWAY
BOARD OF EDUCATION	0027	42	3				15A	BROADWAY
BOARD OF EDUCATION	0027	42	4		000000		15A	BROADWAY
BOARD OF EDUCATION	0029	51	1				15A	BROADWAY
BOARD OF EDUCATION	0029	51	3				15A	BROADWAY
BOARD OF EDUCATION	0029	51	5				15A	BROADWAY
BOARD OF EDUCATION	0029	51	6				15A	BROADWAY
BOARD OF EDUCATION	0029	52	1		000000		15A	NINTH ST
BOARD OF EDUCATION	0030	52	3				15A	FIFTH AVE
BOARD OF EDUCATION	0030	52	4		000000		15A	TENTH ST.
BOARD OF EDUCATION	0094	119	6		000000		15A	SUMMIT ST.
BOBROV, SIMON & CHELSY KAHEE LEE-	0061	96	9			04625 01379	2	747 BLANCH AVE
BOCCHINO, FRANK & LAURA	0096	120	10		000000		2	284 HUDSON AVE
BOCHI, NICHOLAS & LUCY	0006	7	2			00610 02033	2	20 BRIARWOOD AVE
BOCHICCHIO, WILLIAM & MARY	0157	176	1.01	CT228		05498 01680	2	401 D'ERCOLE CT.
BODINE, WILLIAM DAVID & RITA LEE	0068	99	4		000000	02637 00750	2	357 LIVINGSTON
BODRATO, JOHN & KELLIE	0112	126.01	57				2	2 CHAFFEE CIRCLE
BOETTCHER, INGRID, PETERSEN	0059	94	17		000000		2	300 LIVINGSTON
BOGAERT TRUST	0132	143	6			05528 01896	2	8 JOHN CIRCLE
BOK, JIN KWANG	0112	126	75			01674 00462	2	21 CHAFFEE CIRCLE
BOK, JIN KWANG & CHOI, YUMI	0130	140	8		000000	02089 00479	2	5 AUSTIN AV.
BONHOTAL, PAUL & LISA	0127	139	2		000000	09116 00292	2	201 KENSINGTON AV
BORBA, CLENIO & UADLA VIEIRA	0125	138	4		000000	05051 01344	2	45 MILLS AVE
BORO OF NORWOOD	0150	167	5		000000	00908 00133	15C	ESSIG ST
BOROUGH OF NORWOOD	0014	16	3				15C	SENECA AVE
BOROUGH OF NORWOOD	0020	27	13				15C	PIERMONT RD
BOROUGH OF NORWOOD	0021	27	17				15C	BROADWAY
BOROUGH OF NORWOOD	0021	27	18				15C	HUDSON AVE
BOROUGH OF NORWOOD	0022	30	1				15C	FIFTEENTH & SEVENTENTH
BOROUGH OF NORWOOD	0023	32	8				15C	14TH ST. & 5TH AVE
BOROUGH OF NORWOOD	0024	33	1				15C	14TH ST
BOROUGH OF NORWOOD	0024	34	1		000000		15C	13TH ST
BOROUGH OF NORWOOD	0024	34	2				15C	13TH & 14TH ST
BOROUGH OF NORWOOD	0024	34	3		000000		15C	14TH ST
BOROUGH OF NORWOOD	0024	35	1		000000		15C	12TH ST
BOROUGH OF NORWOOD	0024	35	2				15C	12TH ST
BOROUGH OF NORWOOD	0024	35	3		000000		15C	13TH ST
BOROUGH OF NORWOOD	0025	37	1		000000		15C	12TH ST
BOROUGH OF NORWOOD	0025	37	2				15C	12TH ST.
BOROUGH OF NORWOOD	0025	37	3		000000		15C	13TH ST
BOROUGH OF NORWOOD	0025	37	4				15C	MADISON AVE & 12TH
BOROUGH OF NORWOOD	0025	38	1		000000		15C	13TH STREET
BOROUGH OF NORWOOD	0025	38	4				15C	THIRTEENTH ST.
BOROUGH OF NORWOOD	0025	38	6				15C	13TH STREET
BOROUGH OF NORWOOD	0025	38	7		000000	07660 00520	15C	THIRTEENTH ST
BOROUGH OF NORWOOD	0025	38	8				15C	13TH STREET
BOROUGH OF NORWOOD	0025	38	9				15C	14TH ST
BOROUGH OF NORWOOD	0026	39	1		000000		15C	12TH STREET
BOROUGH OF NORWOOD	0026	39	2		000000		15C	TWELFTH ST
BOROUGH OF NORWOOD	0026	39	4				15C	12TH STREET
BOROUGH OF NORWOOD	0026	39	5				15C	13TH ST.
BOROUGH OF NORWOOD	0026	39	6				15C	12TH STREET
BOROUGH OF NORWOOD	0026	39	7				15C	13TH STREET
BOROUGH OF NORWOOD	0026	39	8		000000		15C	THIRTEENTH ST
BOROUGH OF NORWOOD	0026	39	9				15C	13TH STREET

TAXING DISTRICT NO. 41 NORWOOD

COUNTY NO. 02 BERGEN

NAME OF OWNER ADDITIONAL OWNERS	PAGE NO.	BLOCK NO.	LOT NO.	LOT QUALIF.	ACCOUNT NO.	-----DEED----- BOOK PAGE	-----PROPERTY----- CLASS LOCATION
BOROUGH OF NORWOOD	0026	39	10		000000	05175 01183	15C THIRTEENTH ST
BOROUGH OF NORWOOD	0027	39	11				15C 13TH STREET
BOROUGH OF NORWOOD	0027	39	12		000000		15C THIRTEENTH ST
BOROUGH OF NORWOOD	0027	39	13		000000		15C 13TH STREET
BOROUGH OF NORWOOD	0027	40	1				15C WESTWIND COURT
BOROUGH OF NORWOOD	0027	41	5				15C BROADWAY
BOROUGH OF NORWOOD	0027	42	2				15C 12TH ST.
BOROUGH OF NORWOOD	0027	43	1		000000		15C 11TH ST
BOROUGH OF NORWOOD	0028	43	2				15C MADISON AVE
BOROUGH OF NORWOOD	0028	43	3		000000		15C 12TH ST
BOROUGH OF NORWOOD	0028	44	1		000000		15C 11TH ST
BOROUGH OF NORWOOD	0028	44	2				15C MADISON AVE
BOROUGH OF NORWOOD	0028	44	3		000000		15C 12TH ST
BOROUGH OF NORWOOD	0028	45	1				15C 14TH ST
BOROUGH OF NORWOOD	0028	46	1		000000		15C 12TH ST
BOROUGH OF NORWOOD	0028	46	2				15C 12TH ST
BOROUGH OF NORWOOD	0028	46	3		000000		15C 13TH ST
BOROUGH OF NORWOOD	0028	47	1		000000		15C 11TH ST
BOROUGH OF NORWOOD	0028	47	2				15C 11TH ST.
BOROUGH OF NORWOOD	0028	47	3		000000		15C 12TH ST
BOROUGH OF NORWOOD	0028	48	2		000000		15C 10TH ST
BOROUGH OF NORWOOD	0028	48	3				15C 10TH ST
BOROUGH OF NORWOOD	0029	48	4		000000		15C 11TH ST
BOROUGH OF NORWOOD	0029	49	1		000000		15C 10TH ST
BOROUGH OF NORWOOD	0029	49	2				15C MADISON AVE
BOROUGH OF NORWOOD	0029	49	3		000000		15C 11TH ST
BOROUGH OF NORWOOD	0029	50	1		000000		15C 10TH ST
BOROUGH OF NORWOOD	0029	50	2				15C MADISON AVE
BOROUGH OF NORWOOD	0029	50	3		000000		15C 11TH ST
BOROUGH OF NORWOOD	0029	51	2		000000	01603 01374	15C TENTH ST
BOROUGH OF NORWOOD	0029	51	4		000000		15C TENTH ST
BOROUGH OF NORWOOD	0030	52	2				15C NINTH&TENTH ST.
BOROUGH OF NORWOOD	0030	53	1		000000		15C 9TH ST
BOROUGH OF NORWOOD	0030	53	2				15C MADISON AVE
BOROUGH OF NORWOOD	0030	53	3		000000		15C 10TH ST
BOROUGH OF NORWOOD	0030	54	1		000000		15C 9TH ST
BOROUGH OF NORWOOD	0030	54	2				15C MADISON AVE
BOROUGH OF NORWOOD	0030	54	3		000000		15C 10TH ST
BOROUGH OF NORWOOD	0030	55	4		000000		15C 10TH ST
BOROUGH OF NORWOOD	0030	56	1				15C BLANCH AVE
BOROUGH OF NORWOOD	0030	59	2				15C EIGHTH STREET
BOROUGH OF NORWOOD	0030	59	3				15C MADISON AVE
BOROUGH OF NORWOOD	0030	59	4				15C NINTH STREET
BOROUGH OF NORWOOD	0031	60	1				15C EIGHTH STREET
BOROUGH OF NORWOOD	0031	60	2				15C MADISON AVE
BOROUGH OF NORWOOD	0031	60	3				15C NINTH STREET
BOROUGH OF NORWOOD	0031	61	1		000000		15C EIGHTH ST.
BOROUGH OF NORWOOD	0031	61	2				15C NINTH ST
BOROUGH OF NORWOOD	0031	61	3				15C NINTH ST
BOROUGH OF NORWOOD	0031	61	4				15C NINTH STREET
BOROUGH OF NORWOOD	0031	61	5		000000		15C NINTH ST.
BOROUGH OF NORWOOD	0031	61	6		000000	08181 00336	15C EIGHTH ST
BOROUGH OF NORWOOD	0031	62	1				15C BROADWAY
BOROUGH OF NORWOOD	0031	63	1				15C SEVENTH STREET
BOROUGH OF NORWOOD	0031	63	2				15C FIFTH AVE
BOROUGH OF NORWOOD	0031	63	3				15C EIGHTH ST.
BOROUGH OF NORWOOD	0031	63	4		000000	07916 00312	15C EIGHT ST
BOROUGH OF NORWOOD	0032	63	6				15C EIGHTH ST
BOROUGH OF NORWOOD	0032	63	7		000000		15C EIGHTH ST
BOROUGH OF NORWOOD	0032	63	8				15C EIGHTH ST.
BOROUGH OF NORWOOD	0032	64	1				15C 8TH ST
BOROUGH OF NORWOOD	0032	65	1				15C SEVENTH STREET
BOROUGH OF NORWOOD	0032	65	2		000000	08982 00419	15C SEVENTH ST
BOROUGH OF NORWOOD	0032	65	3		000000		15C SEVENTH ST
BOROUGH OF NORWOOD	0032	65	4				15C MADISON AVE
BOROUGH OF NORWOOD	0032	65	5				15C EIGHTH STREET
BOROUGH OF NORWOOD	0032	65	6		000000		15C EIGHTH ST
BOROUGH OF NORWOOD	0032	66	2				15C SEVENTH & EIGHTH STS

TAXING DISTRICT NO. 41 NORWOOD

COUNTY NO. 02 BERGEN

NAME OF OWNER ADDITIONAL OWNERS	PAGE NO.	BLOCK NO.	LOT NO.	LOT QUALIF.	ACCOUNT NO.	-----DEED----- BOOK PAGE CLASS	-----PROPERTY----- LOCATION
BOROUGH OF NORWOOD	0045	69	2				15C SIXTH & SEVENTH STS
BOROUGH OF NORWOOD	0045	70	1				15C SIXTH ST.
BOROUGH OF NORWOOD	0045	70	2		000000		15C SIXTH ST.
BOROUGH OF NORWOOD	0045	70	3				15C SIXTH ST.
BOROUGH OF NORWOOD	0045	70	5				15C MADISON AVE
BOROUGH OF NORWOOD	0045	70	6				15C SEVENTH STREET
BOROUGH OF NORWOOD	0046	70	7		000000		15C SEVENTH ST
BOROUGH OF NORWOOD	0046	71	1				15C SIXTH ST
BOROUGH OF NORWOOD	0046	71	2		000000	08822 00750	15C SIXTH ST
BOROUGH OF NORWOOD	0046	71	3				15C SIXTH ST.
BOROUGH OF NORWOOD	0046	71	5				15C SIXTH ST
BOROUGH OF NORWOOD	0046	71	6				15C SIXTH ST.
BOROUGH OF NORWOOD	0046	71	7				15C SEVENTH ST
BOROUGH OF NORWOOD	0046	71	8		000000		15C SEVENTH ST
BOROUGH OF NORWOOD	0046	72	1		000000		15C FIFTH ST
BOROUGH OF NORWOOD	0046	72	2				15C FIFTH ST.
BOROUGH OF NORWOOD	0046	72	3		000000		15C FIFTH ST
BOROUGH OF NORWOOD	0046	72	4				15C FIFTH ST
BOROUGH OF NORWOOD	0046	72	5				15C FIFTH ST.
BOROUGH OF NORWOOD	0047	72	6				15C SIXTH ST
BOROUGH OF NORWOOD	0047	72	7		000000		15C SIXTH ST
BOROUGH OF NORWOOD	0047	72	8				15C SIXTH ST
BOROUGH OF NORWOOD	0047	72	9		000000		15C SIXTH ST
BOROUGH OF NORWOOD	0047	72	10				15C SIXTH ST
BOROUGH OF NORWOOD	0047	73	1				15C FIFTH ST.
BOROUGH OF NORWOOD	0047	73	2		000000		15C FIFTH ST.
BOROUGH OF NORWOOD	0047	73	3				15C FIFTH ST.
BOROUGH OF NORWOOD	0047	73	4				15C FIFTH ST.
BOROUGH OF NORWOOD	0047	73	5		000000		15C SIXTH ST
BOROUGH OF NORWOOD	0047	73	6				15C SIXTH STREET
BOROUGH OF NORWOOD	0047	74	2				15C FIFTH STREET
BOROUGH OF NORWOOD	0047	74	3		000000	05160 01314	15C FIFTH ST
BOROUGH OF NORWOOD	0048	74	4				15C FIFTH STREET
BOROUGH OF NORWOOD	0048	74	5		000000		15C FIFTH ST
BOROUGH OF NORWOOD	0048	74	6		000000		15C FIFTH ST
BOROUGH OF NORWOOD	0048	74	7				15C FIFTH STREET
BOROUGH OF NORWOOD	0048	74	8		000000		15C SIXTH ST
BOROUGH OF NORWOOD	0048	74	9		000000		15C SIXTH ST
BOROUGH OF NORWOOD	0048	74	10		000000		15C SIXTH ST
BOROUGH OF NORWOOD	0048	76	2				15C SCHARF&FIFTH STS.
BOROUGH OF NORWOOD	0048	76	3		000000		15C SCHARF ST
BOROUGH OF NORWOOD	0048	76	4				15C SCARF&FIFTH STS.
BOROUGH OF NORWOOD	0048	76	7		000000		15C FIFTH ST
BOROUGH OF NORWOOD	0049	77	1				15C SCHARF&MORNINGSIDE
BOROUGH OF NORWOOD	0049	77	2		000000		15C SCHARF ST
BOROUGH OF NORWOOD	0049	77	3				15C SCHARF ST.
BOROUGH OF NORWOOD	0049	77	4		000000		15C SCHARF ST
BOROUGH OF NORWOOD	0049	77	5		000000		15C SCHARF ST
BOROUGH OF NORWOOD	0049	77	6				15C SCHARF&MADISON
BOROUGH OF NORWOOD	0049	77	7		000000		15C FIFTH ST
BOROUGH OF NORWOOD	0049	77	8				15C FIFTH ST.
BOROUGH OF NORWOOD	0049	77	9		000000		15C FIFTH ST
BOROUGH OF NORWOOD	0049	77	10		000000		15C FIFTH ST
BOROUGH OF NORWOOD	0049	77	11				15C FIFTH ST.
BOROUGH OF NORWOOD	0049	77	12		000000		15C FIFTH ST
BOROUGH OF NORWOOD	0049	77	13		000000	07849 00245	15C FIFTH ST
BOROUGH OF NORWOOD	0050	78	1				15C SCHARE STREET
BOROUGH OF NORWOOD	0050	78	2				15C MADISON AVE
BOROUGH OF NORWOOD	0050	78	3				15C FIFTH ST
BOROUGH OF NORWOOD	0050	78	4		000000		15C FIFTH ST
BOROUGH OF NORWOOD	0050	78	5				15C FIFTH ST.
BOROUGH OF NORWOOD	0050	78	6		000000		15C FIFTH ST
BOROUGH OF NORWOOD	0050	78	7				15C FIFTH STREET
BOROUGH OF NORWOOD	0050	78	9				15C FIFTH STREET
BOROUGH OF NORWOOD	0050	78	10		000000		15C FIFTH ST
BOROUGH OF NORWOOD	0050	78	11				15C FIFTH STREET
BOROUGH OF NORWOOD	0050	79	1				15C BROADWAY
BOROUGH OF NORWOOD	0051	79	10		000000		15C BROADWAY

TAXING DISTRICT NO. 41 NORWOOD

COUNTY NO. 02 BERGEN

NAME OF OWNER ADDITIONAL OWNERS	PAGE NO.	BLOCK NO.	LOT NO.	LOT QUALIF.	ACCOUNT NO.	DEED BOOK PAGE	CLASS	PROPERTY LOCATION
BOROUGH OF NORWOOD	0051	80	1		000000		15C	BROADWAY
BOROUGH OF NORWOOD	0060	94	24		000000		15C	RAILROAD AVE
BOROUGH OF NORWOOD	0061	94	38				15C	RAILROAD AVE
BOROUGH OF NORWOOD	0065	97	22		000000		15C	LIVINGSTON ST
BOROUGH OF NORWOOD	0065	97	27				15C	SEYMOUR ST.
BOROUGH OF NORWOOD	0080	108	10		000000	01143 02126	15C	SUMMIT ST
BOROUGH OF NORWOOD	0080	109	2				15C	SEYMOUR ST.
BOROUGH OF NORWOOD	0104	123	4				15E	MEADOW LANE
BOROUGH OF NORWOOD	0106	126	1		000000		15C	CLARK AVE
BOROUGH OF NORWOOD	0112	126	71				15C	CHAFFEE CIRCLE
BOROUGH OF NORWOOD	0114	127	4				15C	RIVERVALE AVE
BOROUGH OF NORWOOD	0114	127	5				15C	RIVERVALE AVE
BOROUGH OF NORWOOD	0118	131	3				15C	RIVERVALE AVE
BOROUGH OF NORWOOD	0118	131	4		000000		15C	BLAUVELT ST
BOROUGH OF NORWOOD	0118	131	5				15C	BROADWAY
BOROUGH OF NORWOOD	0118	131	12				15C	RIVERVALE AVE
BOROUGH OF NORWOOD	0121	136	3		000000	08435 00800	15C	BROADWAY
BOROUGH OF NORWOOD	0124	137	1		000000		15C	BLANCH AVE
BOROUGH OF NORWOOD	0134	145	3		000000		15C	ADAMS ST
BOROUGH OF NORWOOD	0134	145	8				15C	BROOK ST
BOROUGH OF NORWOOD	0135	148	3		000000		15C	BLANCH AVE
BOROUGH OF NORWOOD	0136	152	9				15C	RIVERVALE AVE
BOROUGH OF NORWOOD	0147	159	5				15C	THIRD ST
BOROUGH OF NORWOOD	0148	163	1		000000		15C	RIVERVALE AV&ELM ST
BOROUGH OF NORWOOD	0148	163	2		000000		15C	RIVERVALE & ELM
BOROUGH OF NORWOOD	0148	164.01	1.01				15C	MCCLELLAN ST.
BOROUGH OF NORWOOD	0148	164.01	2				15C	ASH STREET
BOROUGH OF NORWOOD	0148	164.01	3				15C	ASH STREET
BOROUGH OF NORWOOD	0149	164.02	1.02				15C	ASH STREET
BOROUGH OF NORWOOD	0149	164.02	1.03				15C	ASH STREET
BOROUGH OF NORWOOD	0149	165	2				15C	ASH & GATES ST.
BOROUGH OF NORWOOD	0149	165	3		000000		15C	ASH ST
BOROUGH OF NORWOOD	0149	165	4		000000		15C	SAVIDGE
BOROUGH OF NORWOOD	0149	165	6		000000		15C	GATES STS
BOROUGH OF NORWOOD	0149	165	7		000000		15C	GATES ST.
BOROUGH OF NORWOOD	0149	165	8		000000		15C	GATES ST
BOROUGH OF NORWOOD	0149	166	1		000000		15C	SAVIDGE ST
BOROUGH OF NORWOOD	0149	166	2		000000		15C	MCCLELLAN STREET
BOROUGH OF NORWOOD	0150	167	1		000000		15C	GATES&ESSIG STS.
BOROUGH OF NORWOOD	0150	167	2		000000		15C	GATES ST
BOROUGH OF NORWOOD	0150	167	3		000000		15C	GATES ST
BOROUGH OF NORWOOD	0150	167	4		000000		15C	GATES ST.
BOROUGH OF NORWOOD	0150	167	6		000000		15C	SAVIDGE ST
BOROUGH OF NORWOOD	0150	167	7				15C	MCCLELLAN ST.
BOROUGH OF NORWOOD	0150	167	7.01				15C	MCCLELLAN ST.
BOROUGH OF NORWOOD	0150	168	1		000000		15C	SAVIDGE&GATES
BOROUGH OF NORWOOD	0150	168	2		000000		15C	SAVIDGE ST
BOROUGH OF NORWOOD	0150	168	3		000000		15C	ESSIG ST
BOROUGH OF NORWOOD	0150	169	1		000000		15C	ESSIG ST
BOROUGH OF NORWOOD	0151	169	2		000000		15C	ESSIG ST
BOROUGH OF NORWOOD	0151	169	3		000000		15C	PARK&ESSIG
BOROUGH OF NORWOOD	0151	169	4		000000	05144 00500	15C	PARK ST
BOROUGH OF NORWOOD	0151	169	5		000000		15C	RIVERVALE AV
BOROUGH OF NORWOOD	0151	170	1				15C	PARK&SAVIDGE
BOROUGH OF NORWOOD	0151	170	2		000000	07764 00096	15C	ESSIG ST
BOROUGH OF NORWOOD	0151	170	3		000000		15C	PARK ST
BOROUGH OF NORWOOD	0151	170	4		000000		15C	PARK ST
BOROUGH OF NORWOOD	0151	170	5				15C	PARK ST.
BOROUGH OF NORWOOD	0151	170	6		000000		15C	SAVIDGE ST.
BOROUGH OF NORWOOD	0151	171	1		000000		15C	PARK ST
BOROUGH OF NORWOOD	0151	171	2		000000		15C	PARK ST
BOROUGH OF NORWOOD	0152	171	3		000000		15C	BRIDGE, SAVIDGE & PK
BOROUGH OF NORWOOD	0152	171	4		000000		15C	PARK ST
BOROUGH OF NORWOOD	0152	172	1		000000		15C	PARK ST
BOROUGH OF NORWOOD	0152	172	2		000000		15C	PARK ST
BOROUGH OF NORWOOD	0152	172	4		000000		15C	PARK & BRIDGE STS
BOROUGH OF NORWOOD	0152	173	1		000000	07851 00293	15C	RIVERVALE AV
BOROUGH OF NORWOOD	0152	173	2		000000		15C	BRIDGE ST.

TAXING DISTRICT NO. 41 NORWOOD

COUNTY NO. 02 BERGEN

NAME OF OWNER ADDITIONAL OWNERS	PAGE NO.	BLOCK NO.	LOT NO.	LOT QUALIF.	ACCOUNT NO.	DEED BOOK PAGE	CLASS	PROPERTY LOCATION
BOROUGH OF NORWOOD	0152	173	3		000000		15C	BRIDGE ST.
BOROUGH OF NORWOOD	0152	173	4				15C	BRIDGE ST.
BOROUGH OF NORWOOD	0152	173	5				15C	BRIDGE ST.
BOROUGH OF NORWOOD	0152	173	7		000000		15C	RIVERVALE AV
BOROUGH OF NORWOOD	0152	173	8				15C	WILLIAMS AVE.
BOROUGH OF NORWOOD	0153	174	2				15C	RIVERVALE RD
BOROUGH OF NORWOOD	0161	178	1		000000		15C	FEITNER ST
BOROUGH OF NORWOOD	0161	179	1		000000		15C	FEITNER ST
BOROUGH OF NORWOOD	0161	180	1		000000		15C	ZOTTI AVE
BOROUGH OF NORWOOD	0161	181	1		000000		15C	CLARK AVE
BOROUGH OF NORWOOD	0161	182	1		000000		15C	CLARK AVE
BOROUGH OF NORWOOD	0162	184	1		000000		15C	MC CLELLAN ST
BOROUGH OF NORWOOD	0162	185	1		000000		15C	MCCLELLAN ST.
BOROUGH OF NORWOOD	0162	186	1				15C	MC CLELLAN ST.
BOROUGH OF NORWOOD	0162	187	1				15C	MCCLELLAN STREET
BOROUGH OF NORWOOD	0162	188	3				15C	LINCOLN AVE.
BOROUGH OF NORWOOD	0162	188	4				15C	LINCOLN AVE
BOROUGH OF NORWOOD	0162	188	5				15C	LINCOLN AVE.
BOROUGH OF NORWOOD	0162	189	1		000000		15C	GRANT AVE
BOROUGH OF NORWOOD	0162	189	2		000000		15C	GRANT & LINCOLN
BOROUGH OF NORWOOD	0162	190	1				15C	WILLIAMS & GRANT AVE
BOROUGH OF NORWOOD	0162	190	2		000000		15C	WILLIAMS & GRANT AVE
BOROUGH OF NORWOOD	0163	191	1				15C	ZOTTI & WILLIAMS AVE
BOROUGH OF NORWOOD	0163	191	2		000000		15C	ZOTTI & WILLIAMS AVE
BOROUGH OF NORWOOD	0163	192	1		000000		15C	CLARK AVE
BOROUGH OF NORWOOD	0163	192	2			07780 00717	15C	CLARK AVE
BOROUGH OF NORWOOD	0163	193	1		000000		15C	GRACE & CLARK AVES
BOROUGH OF NORWOOD	0163	194	1		000000		15C	GRACE AVE
BOROUGH OF NORWOOD	0163	195	1		000000		15C	PERRY ST
BOROUGH OF NORWOOD	0163	196	1		000000	08325 00768	15C	GRANT AV
BOROUGH OF NORWOOD	0163	196	3		000000		15C	PERRY ST
BOROUGH OF NORWOOD	0163	197	2		000000		15C	GRANT AVE.
BOROUGH OF NORWOOD NJ	0050	78	8		000000	08245 00226	15C	FIFTH ST
BOROUGH OF NORWOOD NJ	0026	39	3		000000	00021 01307	15C	TWELFTH ST
BOROUGH OF NORWOOD	0025	38	3		000000	02361 01593	15C	THIRTEENTH ST
BORTOLATO G. & L.M.	0073	102	20		000000		2	12 WINTHROP ST
BOURKE GLENN R. REALTY INC	0129	139	26		000000		4A	75 TAPPAN RD
BOURKE, BRIAN & DANIELLE	0088	115	2		000000	02058 00732	2	21 KENSINGTON
BOURKE, GLENN & LILLIAN	0137	153	15		000000		2	46 DEMAREST ST
BOURKE, GLENN R. JR.	0129	139	25		000000		1	TAPPAN RD
BOYANOV, ALEXANDER & CHEN, YUNTING	0011	10	7			04360 01238	2	152 PIERMONT RD
BOYER, JESSIE & SOLYOM, SAMI	0103	122	24		000000	04112 00884	2	483 SUMMIT ST
BOYLE, BRIAN & KIMBERLY	0105	124	2		000000	08630 00073	2	8 GARNETT PL
BOZDECH, MARK A	0122	136	17		000000	04302 01704	2	69 CARPENTER AVE
BRADSHAW, FLORENCE	0153	176	1.01	CT115		02543 00614	2	401 D'ERCOLE CT.
BRAIUCA, SERGIO (ETAL)	0133	143	13			01839 01108	2	22 JOHN CIRCLE
BRASSIL, JOAN	0154	176	1.01	CT130			2	401 D'ERCOLE CT.
BRAUNSTEIN, TOBY	0042	68	1	CT133	000000	07816 00778	2	718 HOLLY COURT
BREITBART, SETH & BROOKE	0002	2	5			01499 01269	2	156 MILLBROOK CIRCLE
BREVIK, PER A & BERIT L	0105	123	16		000000	01440 02136	2	10 KENYON CT
BREZNICK, MARTIN & SUSAN	0124	137	10			08217 00226	2	60 GLENN AVE
BRITT, MARIE	0123	136	32		000000	02435 02084	2	1039 BLANCH AVE
BRITT, PHAEDRA & TAUB, DOUGLAS	0105	124	8		000000	05137 00537	2	14 MEADOW CT
BRIZZOLARA, THOMAS & NANCY S	0078	105	13		000000	03204 01098	2	311 HIGH ST
BROKING, JOSEPH & BARBARA THERESA	0081	110	8		000000		2	847 BLANCH AVE
BROOKS, GARY A & SHARI	0007	7	15.06			08515 00847	2	221 WOOD TURTLE RUN
BROOMALL, WILLIAM III & BARBARA	0077	105	4		000000		2	304 SUMMIT ST
BROWN-GRIFFIN, MORIARITY ETAL	0124	137	8		000000	05380 01857	2	999 BLANCH AVE.
BROWN, KEVIN	0062	96	18			03182 01427	2	107 LIVINGSTON
BRUMARU, DAVID SAMUEL & EDITA DOROTHY	0113	126.01	82			04672 01141	2	70 CHAFFEE CIRCLE
BRUN, GREGORY & FARAHMAND, MARYAM	0076	104	17		000000	05424 01092	2	399 HIGH ST
BRUNET, MARILYN	0106	125	5		000000		2	3 MEADOW CT
BRYANT, O'NEIL	0093	118	5		000000	04783 01904	2	930 BLANCH AVE.
BUCKINGHAM PROPCO LLC	0162	183	1.02		000000	05492 01646	4A	100 MCCLELLAN ST.
BUDD, SARAH	0155	176	1.01	CT207		02967 01932	2	401 D'ERCOLE CT.
BUJAS, DENNIS A	0124	137	6		000000	03284 01131	2	985 BLANCH AVE
BUJAS, LISA	0142	155	30			00389 00206	2	860 BROADWAY
BUJAS, BETTY	0123	136	30		000000		2	1023 BLANCH AVE

TAXING DISTRICT NO. 41 NORWOOD

COUNTY NO. 02 BERGEN

NAME OF OWNER ADDITIONAL OWNERS	PAGE NO.	BLOCK NO.	LOT NO.	LOT QUALIF.	ACCOUNT NO.	DEED BOOK	DEED PAGE	CLASS	PROPERTY LOCATION
BURBACKI, SIMONA	0039	68	1	CT089	000000	04850	01177	2	501 ELM COURT
BURKE, ADRIAN J	0071	101	8		000000	01991	01818	2	408 HIGH ST
BUTLER,DG.&MA.	0005	5	6					2	6 RIDGE RD
BUTTERWORTH, JOAN	0153	176	1.01	CT111		00149	01763	2	401 D'ERCOLE CT.
BUTTI, IRMA	0130	141	1					2	13 TAPPAN RD
BUTTI, MICHAEL J & JOANNA H	0120	135	7		000000	08824	00258	2	165 GLENN AVE
BUZHARSKY, ILYA & ADA	0146	157	11			00385	00071	2	55 BURLINGTON ST.
BYRNE,MICHAEL J. & VERONICA C,	0120	134	15		000000	08928	00166	2	55 GLENN AVE
BYUN, HOON & PARK, KYONG S	0125	138	3		000000	02760	01589	2	35 MILLS AVE
BYUN, HYUN CHANG & NA YOUNG	0111	126	62			08595	00605	2	10 VIRGIL ROAD
BYUNGWOO, AHN & LEE, YUN H	0072	102	10		000000	02927	01801	2	518 SUMMIT ST
CABOT,PHILIP T & ROSE H	0106	125	6		000000			2	5 MEADOW CT
CABRERA, SADIEL & DARLENE	0063	96	35			02456	00256	2	175 MC KENNA DRIVE
CAGEN,STEVEN & LEMLICH,GABRIELLE	0096	120	5.01					2	201 BELLE CT.
CALEGARI, GRACE	0155	176	1.01	CT201		01718	01362	2	401 D'ERCOLE CT.
CALIENDO, ANDREW & POLSKAYA, MARINA	0082	110	15.02			05523	01415	2	17 CLINTON ST.
CAMBRIDGE,JOHN&CARLE,MARY	0084	111	21		000000	04094	01690	2	188 SOMERSET
CAMMARATA, EDWARD & DANA	0120	135	3		000000	08661	00744	2	105 GLENN AVE
CAN, FERIHA & UGUR	0154	176	1.01	CT123		05434	00715	2	401 D'ERCOLE CT.
CAN, ZAFER & MUNEVVER	0155	176	1.01	CT131		05140	01795	2	401 D'ERCOLE CT.
CANIKLIGIL, AYSEGUL DUYGU	0006	7	9			01626	02318	2	84 BRIARWOOD AVE
CANNOLD, SANFORD & SUSAN	0004	4	3			03277	00608	2	7 TILDEN PLACE
CANTATORE (ETAL), MAURO	0074	103	11			09552	00331	2	9 WINTHROP ST
CAPAN,KEVON M. & ANI D.	0022	29	7		000000			2	105 DYER COURT
CAPAZZI JR, VINCENT ETAL	0134	143	24			05319	01933	2	26 JOHN CIRCLE
CAPITAL FINANCIAL TRUST	0036	68	1	CT053	000000	05168	01721	2	201 BEECH COURT
CAPOBIANCO,C. C/O SCOTT MCGUIRE	0073	102	14		000000			2	519 HIGH ST
CAPPARELLI, F. & T. & BCFASS, LLC	0054	89	3			02207	02429	2	13 OAK ST
CAPPARELLI,VITTORIO & MARIA	0053	88	3		000000			2	24 OAK ST
CARANDANG, LILIA TRSTE	0124	137	2			05433	00268	2	951 BLANCH AVE
CARDENAS JR, DEISNEL&AIDA E TINEO-	0108	126	19.03			03747	01383	2	43 ANNE COURT
CARDENAS, RODRIGO	0116	129	20		000000	03967	01915	2	263 TAPPAN RD.
CAREY, JOHN & HELEN	0015	18	8		000000	09506	00415	2	145 PIERMONT RD
CARLIN, JOHN D & SUSAN P	0094	119	9.01			04780	00978	2	234 TAPPAN RD
CARNAZZA, JOHN & LAUREL	0154	176	1.01	CT119		02638	00216	2	401 D'ERCOLE CT.
CARNEY (ETAL), SEAN MORGAN	0061	96	2			08635	00011	2	703 BLANCH AVE
CARNICELLI,JANET	0110	126	47					2	21 VIRGIL ROAD
CARR,DOREEN	0160	177	1.02	CT608		04942	01646	2	608 D'ERCOLE COURT
CARRASCO, ENRIQUE & KATHLEEN	0085	112	7		000000	08760	00707	2	17 SOMERSET RD
CARTER, CHRISTOPHER S & VIOLA M	0060	94	23		000000	03033	01230	2	125 RAILROAD AVE
CARTER, EMILY L & CHRISTOPHER	0086	113	17		000000	03694	00733	2	20 KENSINGTON
CARUSO,JEANNA	0101	122	16.03		000000	04912	01108	2	20 HELEN CT
CASHMAN, CAROL	0159	176	1.01	CT327				2	401 D'ERCOLE CT.
CASSAR, ANTHONY & JESSE MARIE	0115	129	2		000000	04358	01786	2	73 ETON TERR
CASSIDY,PHILIP&EILEEN	0154	176	1.01	CT128		04993	00599	2	401 D'ERCOLE CT.
CASTANOS,YELITZA J ETAL	0076	104	13		000000	05036	01205	1	ROCKLAND AVE
CASTANOS,YELITZA J ETAL	0076	104	15		000000	05036	01205	2	415 HIGH ST
CASTRO, STEVEN J	0133	143	19		000000	03417	01958	2	270 KENSINGTON ST.
CAUNEDO, CARLOS & CELSA	0122	136	14		000000			2	39 CARPENTER AVE
CAVALLARO, ALFRED (TRSTE)	0002	1	15			01842	01993	2	31 MILLBROOK CIRCLE
CEDENO, RAUL & MARIA	0159	176	1.01	CT329		03649	00095	2	401 D'ERCOLE CT.
CELAJ,ARBEN & PURTILL, EILEEN	0011	10	2			03832	01447	2	92 PIERMONT RD
CELIO, ANGELA F & SIMONE JR	0063	96	28			03176	00543	2	200 MC KENNA DRIVE
CERBASI, KATE	0139	154	21		000000	03952	00330	2	75 DEMAREST ST
CERBASI,JOSEPH III&JANICE	0142	155	33		000000			15F	840 BROADWAY
CERBASI,MARY	0126	138	11		000000	04727	00069	2	105 MILLS AVE
CERBASI,PHILIP & JOYCE	0088	114	22		000000			2	90 KENSINGTON
CERVERA, JASON & LILLIAM	0102	122	21		000000	02522	00383	2	515 SUMMIT ST
CEYLAN, DIANA E	0112	126	73			08161	00536	2	41 CHAFFEE CIRCLE
CHA, CATHERINE TRSTE	0039	68	1	CT088	000000	02383	00162	2	401 DOGWOOD COURT
CHA, MIN KWANG & KIM, EUNJEONG	0075	104	4		000000	05149	01389	2	364 SUMMIT ST
CHADHA, MANEESH & KANIKA	0094	119	12		000000	03117	01017	2	223 SUMMIT ST.
CHALLENGER, MARGARET	0157	176	1.01	CT226		05344	00307	2	401 D'ERCOLE CT.
CHANG (ETAL), TAE SUK	0130	141	13		000000	01427	00041	2	216 KENSINGTON
CHANG, JINKYU	0001	1	4			00280	01740	2	44 PIERMONT RD
CHANG, KI HO & CHANG, SI EUN	0082	110	15.01			04772	01742	2	130 SUMMIT ST
CHANG, MICHELLE & HYUNSHIK	0066	98	3		000000	05126	00697	2	100 SOUTH AVE
CHANG, SUNG S & DONGJOO M	0024	35	5			02386	01080	2	315 WESTWIND COURT

TAXING DISTRICT NO. 41 NORWOOD

COUNTY NO. 02 BERGEN

NAME OF OWNER ADDITIONAL OWNERS	PAGE NO.	BLOCK NO.	LOT NO.	LOT QUALIF.	ACCOUNT NO.	DEED BOOK	DEED PAGE	CLASS	PROPERTY LOCATION
CHANG, WONYOL & LEE, JIYOUNG	0101	122	16.04		000000	03062	02020	2	26 HELEN CT
CHANG, HEH YOUNG & KYOUNG AE	0113	126.01	83					2	80 CHAFFEE CIRCLE
CHANG, JULIE HYUNJIN ETAL	0043	68	1	CT150	000000	05036	00899	2	806 HEMLOCK COURT
CHANG, KAY KYUNGWON ETALS	0041	68	1	CT120	000000	04365	01148	2	607 FIR COURT
CHANG, KEVIN & JANE	0069	100	4		000000	03983	00438	2	320 HIGH ST
CHANTHASOTO, ALEX & NIEVES B	0116	129	13		000000	07692	00908	2	305 TAPPAN RD
CHAPLAIN, LAURA & DERRICK	0127	138	25		000000	08310	00588	2	1010 BLANCH AVE
CHARNOW, HOWARD	0016	19	4		000000	05126	01075	2	64 SHERWOOD RD
CHARUSSILAPA, SUNANTA&SOZIO, RICHARD	0122	136	13		000000	02239	01037	2	29 CARPENTER AVE
CHAUHAN, NARENDER KUMAR & ANTHIA	0160	177	1.02	CT612		01753	01074	2	612 D'ERCOLE COURT
CHEN JR, PAUL N & JESSICA W	0099	121	22.02			02284	02141	2	259 HUDSON AVE
CHEN, GUANG DI & SHU QIN	0070	100	18		000000	02674	01515	2	609 BROADWAY
CHEN, HUMPHREY D & CECILIA D	0017	21	1			02124	01094	2	110 DYER COURT
CHEON, HOJEONG	0113	126.01	87			02569	01594	2	20 WHITE COURT
CHERINGAL, MICHAEL & WALLACE, ANNE	0091	116	5		000000			2	152 KENSINGTON
CHESTNUT STREET HOLDING CO.	0051	80	4		000000	08133	00931	4B	370 CHESTNUT ST
CHICA, DAWN TAFARO-&ELKIN	0072	102	1.02			04947	00855	2	14 WINTHROP ST.
CHICCONE, CHARLES L. & LINDA	0096	120	5.02		000000			2	306 TAPPAN RD
CHIFULIO, ROBERT R. & JAMES	0118	132	1		000000	07704	00217	2	740 BROADWAY
CHIMENTO, NORMA & TRICIA L	0010	8	8			00005	00889	2	8 MOHAWK AVE
CHIN, DAVID & SUTANTIO, CINDY	0115	129	10		000000	04767	01523	2	320 RIVERVALE AVE
CHIN, GEORGE & LOU, ZHENG JIA	0015	18	5		000000	09366	00373	2	605 NOTTINGHAM CT
CHIN, JAMES & ELAINE	0022	30	2			07627	00359	2	89 SHERWOOD RD.
CHITRAN, KEVIN & SALINDA	0017	20	5.02			04125	00725	2	67 SHERWOOD RD.
CHO DAE PRESBYTRN CHURCH	0052	87	4		000000	08662	00870	15D	100 ROCKLAND AVE.
CHO-DAE PRESBYTERIAN CHURCH OF NJ	0111	126	64			08849	00470	2	121 CHAFFEE CIRCLE
CHO, EUN (JUNG)	0080	109	1		000000	09492	00067	2	50 COBBLESTON CROSSING
CHO, HEE-KYUNG	0003	2	13			08709	00378	2	56 MILLBROOK CIRCLE
CHO, KENNETH K & BARBARA J	0002	2	6			08100	00340	2	146 MILLBROOK CIRCLE
CHO, MI SOON	0072	102	2			01627	01302	2	470 SUMMIT ST
CHO, SUNG K & KYOUNG O	0008	7	15.17	CT305		08692	00345	2	305 DAFFODIL DRIVE
CHO, WILLJW & YOON, HANNAH	0131	141	14.01		000000	04069	00534	2	204 KENSINGTON AV.
CHO, YONG & KIM, RYEO JIN	0059	94	14		000000	04267	01986	2	280 LIVINGSTON
CHO, YONG Y & KRISTIE S	0026	38	12		000000	08198	00866	2	371 14TH ST.
CHO, HECTOR S&SHERIE R SINGH-	0007	7	15.04			03905	01689	2	121 RIO VISTA DR.
CHOE, CHANG H	0144	156	23			02815	02467	2	19 CARTER ST
CHOE, TUK K & IN JOO	0009	7	15.17	CT409		01125	00237	2	409 CROCUS HILL
CHOI (ETAL), SUNG TAI	0043	68	1	CT146	000000	00300	02107	2	703 HOLLY COURT
CHOI, CHIJU CHRIS & YOUN GEUN	0105	124	5		000000	02110	01181	2	14 GARNETT PL
CHOI, HAN YOUNG & HYUNBOK YOO	0040	68	1	CT111	000000	00829	02322	2	622 FIR COURT
CHOI, HO & EUNGRACE M	0083	111	12		000000	02687	02092	2	120 SOMERSET
CHOI, HO SIK & JOUNG IM	0100	122	4		000000	08762	00327	2	444 TAPPAN RD
CHOI, HYUN S & STEVEN	0026	38	16			08761	00260	2	359 14TH ST.
CHOI, JAE IK & SO YOUNG	0037	68	1	CT060	000000	01473	00673	2	312 CEDAR COURT
CHOI, JEFF J	0067	98.01	7			03278	02267	2	30 JENNI LANE
CHOI, JONGSEOB & HEEJI	0079	106	5			02288	00563	2	631 BROADWAY
CHOI, KEVIN & JUNHYUN	0105	124	1		000000	03109	01291	2	6 GARNETT PL
CHOI, KWAN	0138	154	8		000000	02009	01784	2	875 BROADWAY
CHOI, KYOUNG HEE (KYUNGHEE KIM)	0092	117	6			05198	00268	2	22 DERBY ROAD
CHOI, MIN SEO & KANG, HYERIN	0102	122	17		000000	04759	00750	2	4 LAMB CT
CHOI, SIMON J & SUN HEE	0140	154	31			01375	00713	2	37 DEMAREST ST
CHOI, SUN HEE	0009	7	15.17	CT408		02737	02371	2	408 CROCUS HILL
CHOI, SUNG EUN & CHO, HENRY W	0019	26	1		000000	02164	01883	2	145 BROADWAY
CHOI, YEON J & KIM, BRIAN J	0119	134	7		000000	02206	01386	2	195 TAPPAN RD
CHOI, IL WOO&KIM, BOO KYUNG	0035	68	21.02	CT032	000000	04695	01268	2	208 BEECH COURT
CHOI, SEONG Y& YI, JUNGHAEE	0142	155	21			04435	01959	2	38 CARTER STREET
CHOI, TAEYOUNG&LEE, HEEJUNG	0144	156	26			04915	01705	2	11 CARTER ST.
CHONG (ETALS), IN YONG	0094	119	16		000000	01408	02341	2	129 SUMMIT ST
CHONG, FRANCISCO R&PARK, EUN	0080	110	2		000000	04981	00454	2	815 BLANCH AVE
CHONILLO, RAUL & SARA	0089	115	14		000000	07895	00518	2	85 KENSINGTON
CHOUDHRY, ASAD & RANA, RABIA	0135	148	5		000000	05526	00497	2	9 BELDEN PL
CHOUNG, HUN GEE & JAIN	0043	68	1	CT145	000000	03392	00054	2	705 HOLLY COURT
CHRENKO, ALBERT	0077	105	2		000000	01736	02118	2	290 SUMMIT ST
CHRISTIANO, GEORGE P.	0149	165	1		000000	07697	00437	2	951 BROADWAY
CHRISTIANO, MARIA	0158	176	1.01	CT318				2	401 D'ERCOLE CT.
CHUN HYO JONG & SONG YI PARK	0093	119	4			01508	00406	2	3 VILLA CT.
CHUN, BRIAN BYUNG ETAL	0143	156	13		000000	05120	00326	2	64 BURLINGTON ST.
CHUN, HEE SOOK & SOON KEUN	0044	68	1	CT158	000000	01877	01159	2	822 HEMLOCK COURT

TAXING DISTRICT NO. 41 NORWOOD

COUNTY NO. 02 BERGEN

NAME OF OWNER ADDITIONAL OWNERS	PAGE NO.	BLOCK NO.	LOT NO.	LOT QUALIF.	ACCOUNT NO.	DEED BOOK PAGE	CLASS	PROPERTY LOCATION
CHUN, HYUNGKI & JANE LEE	0090	115	25			01692 02406	2	34 SUMMIT ST
CHUN, SOON KEUN& HEE SOOK	0015	18	10			08241 00221	2	121 PIERMONT RD
CHUN,MICHAEL&HAN,CHI SUN	0045	68	1	CT173	000000	04335 00939	2	852 HEMLOCK COURT
CHUNG NORWOOD MEDICAL LLC	0070	100	9.02			00168 01715	4A	469 LIVINGSTON ST.
CHUNG, CHARLES & IM, NOEL	0120	134	10		000000	05510 00359	2	175 TAPPAN RD
CHUNG, JACOB & PARK, MIN SANG	0129	140	6		000000	01470 00621	2	130 MILLS AVE
CHUNG, JULIA	0116	129	15			04894 01692	2	291 TAPPAN ROAD
CHUNG, MEEN CHEOL & JIYEON	0125	137	15		000000	02504 00862	2	10 GLENN AVE
CHUNG, YUN JOO	0136	152	6		000000	09393 00142	2	440 RIVERVALE AV.
CHUNG,JUSTIN&LEE,JINSIL	0033	68	1	CT004	000000	04880 00312	2	106 ASPEN COURT
CHUNG,PETER & JOO,HEE	0108	126	19		000000	04031 00298	2	23 MEADOW LANE
CIANNELLA, CHRISTOPHER & BARBARA	0126	138	19		000000		2	1060 BLANCH AVE
CIPOLLA, RICHARD	0099	121	15		000000	02416 01691	2	379 SUMMIT ST
CIRELLI, JENNIFER	0160	177	1.02	CT616		00438 00005	2	616 D'ERCOLE COURT
CLAIR, MARY L & ANN	0087	114	19		000000	08673 00636	2	112 KENSINGTON
CLANCY, MARTIN P. & DONNA M.	0125	138	9.01		000000		2	992 BLANCH AVE
CLARK, STEVEN R. & HOLLY A.	0034	68	1	CT016	000000	08010 00610	2	123 ASPEN COURT
CLAUDIO, LAMBERTO D. & AURORA	0118	131	11		000000		2	56 WINDSOR CT
CLEARY J.A. & E D	0109	126	34		000000		2	1 GARNETT PL
CLEMENZA, GERARD & GEORGETTE	0039	68	1	CT099	000000	07643 00226	2	521 ELM COURT
CLERIHEW, ELIZABETH	0152	172	3		000000		1	PARK ST
COHEN, A.K. & R.	0006	6	5				2	10 DWARS KILL LANE
COHEN, AARON & SUSIE	0090	115	30.01		000000	04001 00974	2	826 BLANCH AVE
COHEN, ALBERT & ANDREE	0105	123	17		000000	00178 01854	2	20 KENYON CT
COHEN, DAVID E & EVANGELIA H	0016	20	2			08770 00950	2	80 DYER COURT
COHEN, MARK C. C/O SANDY TABATZNIK	0053	88	7		000000	09554 00355	4B	90 OAK ST
COHEN, PAUL R & MARSHA B	0033	68	1	CT002	000000	08897 00462	2	102 ASPEN COURT
COMMERCE BK/NORTH	0070	100	15		000000	08887 00192	4B	435 LIVINGSTON ST.
CONDAPPA, SHANE & CONNIE	0064	97	4		000000	04733 00434	2	54 SOUTH AVE
CONDOLEO, EDWARD & TERESA S	0095	119	21		000000	08713 00991	2	81 SUMMIT ST
CONG, HUA & HUANG, WENJUN	0138	154	7		000000	02828 00888	2	865 BROADWAY
CONGIUSTI(ETALS), MICHAEL	0115	128	7		000000	01065 02046	2	345 TAPPAN RD
CONGIUSTI, DOMINICK M & NANCY	0128	139	15		000000	02193 00783	2	90 MILLS AVE
CONGIUSTI, DOMINICK M & NANCY J	0065	97	20		000000	08215 00480	2	195 LIVINGSTON ST
CONKLIN, FOSTER JR. & SANDRA	0003	2	8			08105 00762	2	126 MILLBROOK CIRCLE
CONLON (ETAL), EDWARD C	0037	68	1	CT067	000000	00137 01520	2	307 CEDAR COURT
CONMY, DANIEL L & TARA A	0084	111	20			08345 00011	2	178 SOMERSET RD.
CONROY, PATRICK F. & SHEILA P.	0003	2	14				2	46 MILLBROOK CIRCLE
CONSONI, JULIUS B TRSTE	0125	138	10		000000	05296 00062	2	95 MILLS AVE
CONTE, KELLIE TRSTE	0129	140	1		000000	05072 01404	2	1 AUSTIN AV
CONTICELLO, JOSEPH M & LORRY	0087	114	7		000000	02008 02290	2	169 SOMERSET RD
CONTRERAS, JOHN D & CAROLYN A	0094	119	15		000000	09037 00142	2	137 SUMMIT ST
CONTU, ANDREA & BOGDAN	0060	94	28		000000	03248 00450	2	93 RAILROAD AVE
CONWAY, JAMES F & CHARLENE E	0083	111	11		000000	08635 00110	2	112 SOMERSET RD
COOK, KATHLEEN E	0076	104	9		000000	00430 01681	2	394 SUMMIT ST
COPLAND, JORDAN & MICHELLE	0018	22	1		000000	08851 00249	2	130 5TH AVE
CORRISTON,KEVIN C. & DEBORAH,K.	0062	96	12			00000 00000	2	785 BLANCH AVE
CORSO, JOSEPH P	0124	137	5		000000	05277 01478	2	979 BLANCH AVE
COSNEY, TIMMY J & MARY	0083	111	14		000000	00018 00425	2	136 SOMERSET RD.
COSTANTINI.KATHLEEN&FABIANO	0058	94	6		000000	04797 00387	2	220 LIVINGSTON
COSTANTINO, NICHOLAS G	0056	93	6		000000	01268 00835	2	350 LIVINGSTON
COSTANTINO, NICK	0084	112	2		000000	03486 01425	2	31 SOMERSET RD
COUGHLAN,LORRAINE	0155	176	1.01	CT206		04967 01031	2	401 D'ERCOLE CT.
COUNTY OF BERGEN	0007	7	15.01				15C	SENECA AVE
COUNTY OF BERGEN	0014	17	5				15C	ANDERSON AVE
COUNTY OF BERGEN	0020	27	4				15C	FAIRWAY TERRACE
COWAN, THOMAS G & MARCIA K	0064	97	7		000000	00984 02144	2	295 LIVINGSTON ST.
COZZITORO JR, ANTHONY & KRISTINA A	0101	122	16.02		000000	02695 02483	2	14 HELEN CT
CROCE,JOHN	0144	156	16			04647 01985	2	20 FOURTH ST.
CROSS(ETAL), PHILIP E	0141	155	16		000000	08558 00907	2	18 3RD ST
CROWLEY,JOAN E.	0130	141	11				2	230 KENSINGTON AVE.
CUCCHIARA ASSOCIATES	0052	80	9				4B	388 CHESTNUT ST.
CUEVAS, HECTOR & PATRICIA	0141	155	21.01		000000	08790 00186	2	920 BROADWAY
CUFINO,FRANK & LISSETTE	0093	118	9		000000	03752 00970	2	23 DERBY RD
CURKO, PETER R., ETALS.	0147	159	4			07975 00542	2	15 FOURTH ST
CURRIE, VIVIAN & KRISTI	0012	10	12			02494 01113	2	67 MOHAWK AVE
CUSCHIERI, ANTHONY C & MAUREEN E M	0092	118	1		000000	08169 00349	2	54 TAPPAN RD
CWIRKO, EDNA	0159	176	1.01	CT332			2	401 D'ERCOLE CT.

TAXING DISTRICT NO. 41 NORWOOD

COUNTY NO. 02 BERGEN

NAME OF OWNER ADDITIONAL OWNERS	PAGE NO.	BLOCK NO.	LOT NO.	LOT QUALIF.	ACCOUNT NO.	DEED BOOK	DEED PAGE	CLASS	PROPERTY LOCATION
D'ANDREA, FRANCES	0154	176	1.01	CT117				2	401 D'ERCOLE CT.
D'ANDREA, NICHOLAS	0072	102	1		000000	02650	00621	2	458 SUMMIT ST
D'ERCOLE, BRIAN	0072	102	8		000000	01108	01326	2	506 SUMMIT ST
D'ERCOLE, FRANK L & MAUREEN E	0073	102	16		000000	08498	00268	2	501 HIGH ST
D'ERCOLE, FRANK L & MAUREEN E	0091	115	39		000000	08473	00340	2	25 WYNDHAM RD
D'ERCOLE, FRANK L & MAUREEN E	0102	122	20		000000	08473	00336	2	521 SUMMIT ST.
D'ERCOLE, LAWRENCE & JANET	0102	122	18		000000	00397	00487	2	529 SUMMIT ST
D'ERCOLE, MICHAEL & JOANN	0102	122	22		000000	07806	00236	2	501 SUMMIT ST
D'ERCOLE, GUSTINO AKA, AUGUST & GLORIA	0102	122	19		000000	08938	00267	2	525 SUMMIT ST
D'RCOLE, LAWRENCE J	0103	122	33		000000	03005	00657	2	419 SUMMIT ST
DAGDAYAN, DANNY H & GLADYS A VIDAL-	0121	135	9		000000	03313	01704	2	58 CARPENTER AV.
DALAKER, ELEANOR L	0158	176	1.01	CT317		01965	01041	2	401 D'ERCOLE CT.
DALTON, NANCY I	0058	94	8		000000	05273	00113	2	236 LIVINGSTON
DALY LIVING PROPERTIES LLC	0143	156	3		000000	05495	01897	2	16A BURLINGTON ST
DALY, JULIE L.	0016	19	5		000000	08033	00616	2	88 DEARBORN RD.
DANG, LAM M (ETAL)	0019	26	3		000000	01696	01285	2	169 BROADWAY
DANNO, PAUL J & ELAINE P	0141	155	18		000000	01916	02375	2	4 THIRD ST
DAON MANAGEMENT LLC	0067	99	1		000000	04064	00426	2	89 SOUTH AVE.
DASTJERDI, MOHAMMAD HOSSEIN	0117	130	9		000000	01988	00715	2	36 ETON TERRACE
DASWANI, MAHESH & UMA	0102	122	17.06		000000	03071	00675	2	9 LAMB CT
DAUTREMONT, CHARLES & SUNG, YOO YOUNG	0003	2	7			04618	01462	2	136 MILLBROOK CIRCLE
DAVIET, JOHN P & LAUREEN L	0109	126	35		000000	09096	00062	2	385 TAPPAN RD
DAVIS, STEVEN M & MENDEZ, LEA	0096	120	4.01			03207	01892	2	220 BELLE CT.
DE DELVA, ARIELLE	0011	10	1			02553	00010	2	88 PIERMONT RD.
DE GRAAF, KENNETH R. & DEBORAH	0106	125	4		000000			2	1 MEADOW CT
DE LATORRE, CARLOS & MARIA	0025	38	5					1	THIRTEENTH ST
DE QUINTAL, CHRISTOPHER & MARIA	0103	122	30		000000	07615	00673	2	439 SUMMIT ST
DEAN/CARSON LIVINGSTON, LLC,	0055	91	10		000000	08650	00494	4A	520 LIVINGSTON ST
DEANGELIS III, LOUIS	0024	36	1.01		000000	02857	00596	2	335 WESTWIND COURT
DEARBORN III (ETAL), CHARLES B	0095	119	20		000000	00639	00026	2	91 SUMMIT ST
DEBIASA, RAYMOND & SUZANNE	0072	102	7			05204	01743	2	500 SUMMIT ST.
DECK, SANDY	0080	109	8			01343	00039	2	20 CATHY CT.
DEGRUCCIO, ANTHONY & GERALDINE	0043	68	1	CT154	000000	08643	00052	2	814 HEMLOCK COURT
DEITSCH, JOHN & VINCENTE	0085	113	9		000000			2	60 KENSINGTON
DEL RIO, VICTOR & SUSAN	0008	7	15.10			08146	00126	2	230 WOOD TURTLE RUN
DELANEY, BRIDGET	0083	111	8		000000	04755	01888	2	58 SOMERSET RD
DELAPORTAS, NIKOLAOS & PAMELA L	0081	110	6		000000	00111	01706	2	833 BLANCH AVE.
DELISHI, HAXHI & URIME	0127	139	1		000000	02845	02118	2	199 KENSINGTON
DELLA FAVE, WILLIAM & JOSEPHINE	0153	176	1.01	CT112		05465	00308	2	401 D'ERCOLE CT.
DELUCA, VICTOR & JANICE	0130	141	3					2	15 DALE COURT
DEMA, FATMIR	0090	115	30.02		000000			2	820 BLANCH AVE
DEMASI, DOMENICK & JEAN	0059	94	21		000000			2	141 RAILROAD AVE
DEPTUCH, JUDITH	0073	102	19		000000			2	475 HIGH ST
DERCOLE, BRIAN	0072	102	6		000000	04837	00709	2	494 SUMMIT ST
DERGUTI, VALBONA & SALI	0108	126	18.04			02758	02113	2	40 ANNE COURT
DEROSE, JOSEPH & MARIELAINA	0069	99	17.01		000000	08436	00538	2	65 SOUTH AVE
DESAI, NAMRATA & KHANT, SAGAR	0083	111	10		000000	03968	00806	2	102 SOMERSET RD
DESANCTIS, JOHN A & KRISTEN M	0062	96	10.03			05373	01351	2	757 BLANCH AVE.
DESANTIS, IGNAZIO & MARIA M	0140	154	30			00622	01578	2	490 RIVERVALE AVE.
DEVON HASTINGS & STEPHANIE	0138	154	3		000000	03978	01457	2	847 BROADWAY
DI BARTOLOMEO, MATTHEW JAMES ETAL	0084	111	22		000000	03047	01593	2	194 SOMERSET
DI STEFANO, VALERIE	0109	126	32		000000			2	5 GARNETT PL
DIAMANT, ESTHER (GARDEN)	0008	7	15.15			08833	00308	2	110 RIO VISTA DR.
DIAZ, JOSE & SALLY	0026	38	11		000000	08614	00150	2	14TH STREET
DIAZ, NORA	0130	141	2			07943	00620	2	5 DALE COURT
DICEGLIE, MICHAEL & JENNIFER	0020	27	16		000000			2	7 FAIRWAY TERR
DICHTER, BRITTANY ELLENBOGEN	0069	99	18.01		000000	05190	01322	2	75 SOUTH AVE
DICHTER, LANCE WILLIAM	0039	68	1	CT097	000000	05187	01671	2	517 ELM COURT
DILL (TRSTES/ETAL), ANTHONY A	0068	99	16.01		000000	01431	00436	2	55 SOUTH AVE.
DINNER, MILES & DIANE LIOTTA	0114	127	7			00770	01811	2	61 BLUE HILL ROAD
DIRESE, CAMILO & DEBRA	0092	116	6		000000			2	150 KENSINGTON
DISLA, DANNY	0141	155	19		000000	04776	00664	2	930 BROADWAY
DOLBY, LUKE	0138	154	1		000000	05345	00658	2	829 BROADWAY
DOSHI, AVANIKA	0118	132	3.01		000000	03464	01553	2	25 VERVALEN ST.
DOTTINO, GLEN & BARBARA	0099	121	23		000000			2	267 HUDSON AVE
DOUMA, JASON R & JENNIFER T	0128	139	13		000000	01513	02103	2	110 MILLS AVE
DOWNEY, MICHAEL & CHRISTEN	0097	120	27		000000	08605	00844	2	711 BROADWAY
DOWNEY, M. KELLY & ZAYAS, VICTOR	0063	96	22			08432	00722	2	110 HAZEL COURT

TAXING DISTRICT NO. 41 NORWOOD

COUNTY NO. 02 BERGEN

NAME OF OWNER ADDITIONAL OWNERS	PAGE NO.	BLOCK NO.	LOT NO.	LOT QUALIF.	ACCOUNT NO.	DEED BOOK PAGE	CLASS	PROPERTY LOCATION
DRISCOLL, MARGUERITE	0065	97	16		000000	08049 00682	2	235 LIVINGSTON
DUBOIS, WILLIAM & CHAGARIS, LINDA	0039	68	1	CT093	000000	07622 00495	2	509 ELM COURT
DUDZIENSKI, MICHAEL (ETALS)	0082	110	23			01515 00226	2	25 CLINTON ST.
DUELFER, PERRY & MCALPINE, BRIANA	0098	121	6		000000	02939 01079	2	402 TAPPAN RD
DUFFY, ANNE C	0154	176	1.01	CT118		03716 00122	2	401 D'ERCOLE CT.
DUKES, VERONICA	0153	176	1.01	CT114		04798 01169	2	401 D'ERCOLE CT.
DUMA, GRZEGORZ T & ANNA M	0069	100	5		000000	03583 01705	2	326 HIGH ST
DVOSKIN, STANLEY & LATRICE	0159	176	1.01	CT324			2	401 D'ERCOLE CT.
DWYER, JAMES G. & SHARON A.	0139	154	23		000000	07682 00793	2	31 DEMAREST ST
ECONOMOS, CHRIST & ANASTASIA	0014	18	2		000000	07882 00241	2	602 NOTTINGHAM CT
EDLIN, JAY P	0114	128	3		000000	05502 01882	2	31 BLUE HILL RD
EE, ALLEN NAMHO ETAL	0044	68	1	CT160	000000	01763 01164	2	826 HEMLOCK COURT
EHRENREICH, DALE S	0037	68	1	CT061	000000	08568 00989	2	314 CEDAR COURT
EHRLICH, PHILIP H & MARIA A	0113	126.01	80			08163 00843	2	50 CHAFFEE CIRCLE
EISBERG, ALAN & JENNIFER (WALSH)	0061	96	4			02344 01474	2	709 BLANCH AVE
ELENIO, PAUL J TRSTE	0156	176	1.01	CT215		05302 00108	2	401 D'ERCOLE CT.
ELLING, MARY	0097	120	22		000000		2	263 SUMMIT ST
ELLIS, JOHN DANA & MARY BETH	0020	27	3		000000	08158 00211	2	57 FAIRWAY TERR
ELSAYED, HANY HUSSEIN ETAL	0038	68	1	CT074	000000	05516 01579	2	406 DOGWOOD COURT
ENG, GAVIN & NG, WAI LING	0121	135	13		000000	08097 00117	2	18 CARPENTER AVE
ENG, SIMON & EUSTA	0137	153	6		000000	02705 01769	2	54 DEMAREST ST
ENGMANN, WILLIAM & ROSEMARY	0006	7	8			03164 00531	2	76 BRIARWOOD AVE
EPHRAT, RONI & TAMAR ALBERT	0018	23	3		000000	08701 00586	2	116 BROADWAY
EPISCOPAL CHURCH	0081	110	10		000000		2	SUMMIT ST & BLANCH AVE
EPISCOPAL CHURCH	0081	110	10	X			15D	SUMMIT ST & BLANCH AVE
EPSTEIN, GAVRIEL & VIVIANA	0002	2	1			02764 00785	2	196 MILLBROOK CIRCLE
EPSTEIN, JENNIFER	0087	114	17		000000	00671 01597	2	120 KENSINGTON
ERIE LACKAWANNA RAILROAD	0055	90	1				1	R.R. RIGHT OF WAY
ERIE LACKAWANNA RAILROAD	0055	90	1	X			15F	R.R. RIGHT OF WAY
ERNST FAMILY TRUST C/O BRITVIEW	0106	124	9		000000	01762 00753	2	12 MEADOW CT
ESCH, THOMAS	0068	99	15		000000	09035 00449	2	339 LIVINGSTON
ESRIG, FRANCINE	0041	68	1	CT126	000000	05044 01954	2	704 HOLLY COURT
EVERSON, B.A. & C.A.	0143	156	5		000000		2	26 BURLINGTON ST
FABER, CAROL RENEE	0089	115	18		000000		2	107 KENSINGTON
FAHEEM YOUSUF & AYESHA FAHEEM	0099	121	22.01				2	255 HUDSON AVE
FALCIGLIA ENTERPRISES LLC	0052	87	2			09484 00275	4B	530 WALNUT ST
FALKENSTERN, ALLAN W & RUTH C	0127	138	29			09056 00497	2	970 BLANCH AVE
FALKENSTERN, ALLAN W. & RUTH C.	0125	138	5		000000		1	BLANCH AVE
FALKENSTERN, ALLAN W. & RUTH C.	0127	138	32			07955 00127	2	966 BLANCH AVE.
FALKENSTERN, BRIAN & LINDA	0099	121	24		000000	04307 01412	2	273 HUDSON AVE.
FALKENSTERN, ELIZABETH	0062	96	13			05412 00701	2	799 BLANCH AVE
FALKENSTERN, JOHN & CIRAH	0081	110	13			03451 00826	2	120 SUMMIT ST
FALLA, LUIS A & DEBORAH L	0060	94	32		000000	09378 00429	2	53 RAILROAD
FANECA, NANCY & CARLOS	0126	138	14		000000	02751 00296	2	135 MILLS AV.
FANELLI, FRANK A. & CRISTINA	0058	94	10.01				2	254 LIVINGSTON ST.
FANELLI, INCOGNITO, BARBARA	0081	110	13.01				2	19 CLINTON ST
FASULO, S & B	0123	136	28		000000		2	90 GLENN AVE
FAULKNER, ROBERT & GOLLAND, LAUREN	0105	124	7		000000	04427 01244	2	18 GARNETT PL
FEENEY, SCOTT & KATHLEEN M	0106	126	4		000000	08082 00114	2	519 TAPPAN RD
FEINSTEIN, BRAD & SIAMAS, POLYXENIA	0012	11	2		000000	03783 00852	2	91 MOHAWK AVE.
FEINSTEIN, TIMOTHY & ISABEL	0123	136	24		000000	05233 00340	2	130 GLENN AVE
FELDSTEIN, DANIEL & MELISSA	0015	18	4		000000	09298 00155	2	606 NOTTINGHAM CT
FELICI, DAREN	0159	177	1.02	CT602		08665 00790	2	602 D'ERCOLE COURT
FERNANDO PETRONE & KWOK NG	0119	133	4			01590 00367	2	20 HILLSIDE AVE
FERRARA & SONS CONSTRUCTION LLC	0119	134	6		000000	05535 01578	2	201 TAPPAN RD
FERRARA, CHRISTOPHER MICHAEL ETAL	0143	156	6		000000	02653 02430	2	30 BURLINGTON ST
FERRARA, FRANK M & MARIE A	0091	116	3		000000	08177 00290	2	225 SOMERSET RD
FERRARA, JULIE BARON	0040	68	1	CT106	000000	08276 00245	2	612 FIR COURT
FERRARA, NICHOLAS E	0097	120	25		000000	04122 01871	2	677 BROADWAY
FERRATO, RONALD M. & JEAN M.	0126	138	20		000000	07831 00393	2	1050 BLANCH AVE
FERRATO, JARED	0144	156	25			04792 00966	2	15 CARTER ST
FERRERI, NICHOLAS & CHRISTINE	0063	96	25			08083 00018	2	125 HAZEL CT
FERRO, MARY ANN C	0116	129	22			08371 00053	2	737 BROADWAY
FILCHAK, GEORGE R. & DEBRA A.	0064	97	3		000000		2	58 SOUTH AVE
FINK, DANIEL & LINGG, YVONNE	0003	2	12				2	66 MILLBROOK CIRCLE
FINKLER, DAVID & REBECCA	0003	2	15			05159 01701	2	36 MILLBROOK CIRCLE
FISCHER, KEVIN	0014	17	3		000000	00577 01928	2	400 PIERMONT ROAD
FISCHER, THEODORE & PATRICIA A	0157	176	1.01	CT231		04767 00916	2	401 D'ERCOLE CT.

TAXING DISTRICT NO. 41 NORWOOD

COUNTY NO. 02 BERGEN

NAME OF OWNER ADDITIONAL OWNERS	PAGE NO.	BLOCK NO.	LOT NO.	LOT QUALIF.	ACCOUNT NO.	DEED BOOK PAGE	CLASS	PROPERTY LOCATION
FITZPATRICK, BRIAN & VICTORIA	0137	153	12		000000	01657 00592	2	45 EVERETT ST
FIOCCHI, CHRISTINE	0100	122	10		000000		2	472 TAPPAN RD
FLAHERTY, WALTER L. & JOY P.	0033	68	1	CT007	000000		2	112 ASPEN COURT
FLANNERY, JANET L.	0111	126	56			08382 00800	2	11 CHAFFEE CIRCLE
FLORES, FINA & OSMAR	0126	138	13		000000	03804 00691	2	125 MILLS AVE
FLYNN, JOHN & PATRICIA	0158	176	1.01	CT312		02858 01438	2	401 D'ERCOLE CT.
FOLEY, BRENDAN P	0094	119	14		000000	00369 00308	2	143 SUMMIT ST
FOLEY, DANIEL	0107	126	8		000000	09421 00249	2	469 TAPPAN RD
FORSNATE IND.CMLX. A N.J. PTNSP	0053	88	10				4B	495 WALNUT ST.
FORTUNAT, IGNACE	0147	160	1		000000	04600 00993	2	950 BROADWAY
FOSCHINO, ANTHONY & JANINE	0097	120	19		000000	00503 01235	2	287 SUMMIT ST
FOTT, P.F. & B.E.	0059	94	16.01				2	296 LIVINGSTON ST.
FOTT, PF&BE	0059	94	16		000000		2	294 LIVINGSTON
FOX HILL MANOR C/O PREFERRED MGMNT	0153	176	1.01	CT113			2	401 D'ERCOLE CT.
FRANCIS, MICHAEL & KAREN	0011	10	9			04632 01101	2	176 PIERMONT RD
FRANGIONE, LORI A	0087	114	13		000000	03963 01161	2	193 SOMERSET RD
FRASCO, FRANK A JR & FRANCES H	0057	93	11		000000	08781 00264	2	390 LIVINGSTON
FRASCO, P.P.JR. & R	0081	110	4		000000		2	823 BLANCH AVE
FRASSE, SARAH	0157	176	1.01	CT227		03956 00931	2	401 D'ERCOLE CT.
FREEDMAN, ROBERT	0108	126	20.01			02727 01435	2	51 ANNE COURT
FRIEBERG NORMAN & MARY G.	0132	143	2				2	10 DALE COURT
FRIED, LAWRENCE S & ANITA	0006	6	6			03862 00269	2	21 RIDGE RD
FRIEDBERG (ETAL), STEVEN G	0003	3	1			09388 00066	2	1 FRASCO LANE
FRIEND, DEBORAH	0036	68	1	CT054	000000	01672 02088	2	300 CEDAR COURT
FROHLICH, PAUL & ANNETTE	0130	141	12		000000	07710 00335	2	220 KENSINGTON
FRUSCO, JOAN A.	0134	145	5		000000	08793 00901	2	15 ADAM ST
FRUHLING, MICHAEL & SAMANTHA	0065	97	26			08809 00410	2	40 COBBLESTONE CROSSING
FU, SHING & ZHAO, JOANNA	0078	105	9		000000	05077 01865	2	222 HUDSON AVE
FUHRMANN, MARILYN J	0089	115	11		000000	02418 01088	2	69 KENSINGTON
FULLER CYNTHIA, MIZELLE	0056	93	3			04778 00331	2	336 LIVINGSTON ST
FURFARO, J.J. & A. E.	0076	104	10		000000		2	244 ROCKLAND AVE
FUSCO, PHILIP F. & SUSANN F.	0073	103	1		000000	07835 00951	2	245 ROCKLAND AVE
GAFFNEY, SUZANNE	0014	17	4		000000	08237 00197	2	420 PIERMONT RD
GAGLIOTI, S & G	0120	134	12		000000		2	153 TAPPAN RD.
GAJAVELLI, ALCHANI P ETAL	0110	126	44			04824 01808	2	507 TAPPAN RD
GALATI JOSEPH & CATHERINE	0159	176	1.01	CT325		05096 01113	2	401 D'ERCOLE CT.
GALBORNETTI, EUGENE F & LILLIAN M	0118	131	10		000000	00934 02401	2	46 WINDSOR CT
GALDI, NATALIE A & WEISSMAN DAVID A.	0117	131	1		000000		2	797 BROADWAY
GALIANOS, MICHAEL & THEONI	0017	21	2			09398 00286	2	120 DYER COURT
GALLAGHER, PATRICK ETAL	0068	99	11		000000	05062 01188	2	375 LIVINGSTON
GALLARDO, ANGELA	0064	97	12		000000	03312 02377	2	263 LIVINGSTON
GALLO, RICHARD & MAUREEN	0004	3	5			07812 00809	2	121 MILLBROOK CIRCLE
GALLUCCI, PAUL & LYDIA	0071	101	11		000000	04676 01320	2	186 ROCKLAND AVE
GALLUCCI, RONALD	0062	96	16			00435 01837	2	117 LIVINGSTON
GALOW, HEDWIG R.	0083	111	7		000000	08143 00150	2	52 SOMERSET ROAD
GALVIN, TERENCE G. & CAROL A.	0006	7	6				2	60 BRIARWOOD AVE
GANDHI, DEEPAKUMAR & JANHAVI	0010	8	1			03751 00089	2	28 MOHAWK AVE
GANDHI, SACHIN K & MEGHA S	0130	141	5			00688 00502	2	35 DALE COURT
GANG, DONG-YUNG & KYUNG EUN	0110	126	48			07820 00286	2	31 VIRGIL ROAD
GARBER, SCOTT & JENNIFER J	0040	68	1	CT100	000000	08509 00578	2	600 FIR COURT
GARCIA, DANIEL & HEATHER	0001	1	6			03231 00949	2	15 DWARS KILL LANE
GARCIA, FELIX AND MARTHA TRSTES	0005	5	8			05349 01147	2	8 TILDEN PL.
GARCIA, JR. EMERITO & BERNARDITA	0144	156	20				2	25 CARTER ST
GARDNER, STEPHANIE ETAL	0129	140	3		000000	04660 01049	2	6 VALLEY PL
GARNER, ROBERT L & TRACY A BROWN	0104	123	5		000000	09183 00241	2	8 MEADOW LANE
GAROFALO, CHRISTOPHER J (ETAL)	0064	97	1		000000	01435 02419	2	2 COBBLESTONE CROSSING
GARRISON, CHRISTINA A ETALS	0155	176	1.01	CT211		02693 00604	2	401 D'ERCOLE CT.
GAWLEY, GAVIN & O'HARE, JOANNE	0005	6	1			03673 01125	2	50 DWARS KILL LANE
GAYLE, LLOYD	0082	110	22			08758 00470	2	23 CLINTON ST.
GEFFNER, CAROL E.	0065	97	24			07934 00377	2	20 COBBLESTONE CROSSING
GEORGE W LEE 2001 TRST ETAL	0026	38	10		000000	04467 01180	2	385 14 ST
GEORGE, JAMES & ANNIE	0092	117	8.01			02344 02251	2	880 BLANCH AVE.
GEORGIADIS, GEORGE & EFFIE S	0131	141	15.01			09114 00009	2	10 KENSINGTON COURT
GETTER, YARON & ORLY	0100	122	6		000000	04726 01401	2	450 TAPPAN RD
GETTIS, ALAN & NANETTE ETALS/TRSTES	0005	5	7			02801 00268	2	59 PIERSON AVE
GHIA, ROBERT	0134	145	10		000000		4B	BROOK ST
GHIA, ROBERT	0053	88	15				1	WALNUT ST & BWAY
GHIA, ROBERT	0054	89	2		000000		2	7 OAK ST

TAXING DISTRICT NO. 41 NORWOOD

COUNTY NO. 02 BERGEN

NAME OF OWNER ADDITIONAL OWNERS	PAGE NO.	BLOCK NO.	LOT NO.	LOT QUALIF.	ACCOUNT NO.	DEED BOOK	DEED PAGE	CLASS	PROPERTY LOCATION
GHIA, ROBERT M	0054	89	4		000000	01747	01892	2	15 OAK ST
GHIA, ROBERT M	0054	89	5		000000	01265	00491	2	21 OAK ST
GHIA, LORRAINE	0054	88	16		000000			2	505 BROADWAY
GHIA, ROBERT M & LORRAINE	0053	88	6		000000			4B	80 OAK ST
GHIA, ROBERT M.	0053	88	1		000000			4B	10 OAK ST
GHIA, ROBERT M.	0053	88	14		000000			4B	49 WALNUT ST.
GHIA, ROBERT M.	0054	88	17		000000			1	515 BROADWAY
GHIA, ROBT	0053	88	2		000000			2	20 OAK ST
GIACCONE, RICHARD & ROBYN	0089	115	7		000000			2	45 KENSINGTON
GIAMPAGLIA, BENITO & ELIZABETH	0074	103	4		000000	08679	00411	2	430 SUMMIT ST
GIANFRANCESCO, EMILIO	0104	122	36		000000	01950	00717	2	275 ROCKLAND AVE
GIANNAKAS, NICHOLAS & CAROLYN	0011	10	11		000000	08372	00313	2	75 MOHAWK AVE
GIBSON, TAJ JAME	0016	18	19		000000	04831	01966	2	88 SHERWOOD RD.
GIGANTE (RESIDENCE TRST), TERESA	0022	31	1		000000	00520	00110	1	DYER CT & 5TH AVE
GIGANTE, TERESA	0044	68	1	CT165	000000	05492	01894	2	836 HEMLOCK COURT
GIGANTE, THERESA	0034	68	1	CT028	000000	05494	00401	2	200 BEECH COURT
GIGANTE, A & TERESA	0022	31	9		000000			2	23 17TH ST
GIGANTE, JUSTINE & ZAMFOTIS, STAVROS	0034	68	1	CT029	000000	02459	00036	2	202 BEECH COURT
GILBERT, TREVOR J & KURTZ, ALISA C	0002	2	4		000000	04472	00335	2	166 MILLBROOK CIRCLE
GILLEN, MARY ELIZABETH	0014	17	2		000000	00801	00421	2	376 PIERMONT RD
GILLON (ETAL), CHRISTOPHER T	0081	110	11		000000	00189	01667	2	100 SUMMIT ST
GILMAN, WILLIAM E	0035	68	1	CT033	000000	03269	01814	2	210 BEECH COURT
GINZBURG, AMIT	0086	113	15		000000	05282	01069	2	28 KENSINGTON
GJEVUKAJ, SKENDER (ETAL)	0004	4	5		000000	01928	00577	2	35 PIERSON AV
GJEVUKAJ, SKENDER & KUICAJ, ROZOLINDA	0077	104	27		000000	08755	00851	2	231 HUDSON AVE
GJEVUKAJ, SOKOL	0011	10	3		000000	04420	00419	2	96 PIERMONT RD
GJEVUKAJ, SOKOL & ARGANIT	0066	98	11		000000	04118	01873	2	130 SOUTH AVE.
GJEVUKAJ, SOKOL	0064	97	2		000000	03808	01420	2	62 SOUTH AVE.
GJIDODA, LON & RITA	0133	143	21		000000	05226	01288	2	3 JOHN ST.
GLESNER, HAROLD D & VIRGINIA	0073	102	12		000000			2	535 HIGH ST
GOBO, KRISTIJJAN & MEGAN	0147	159	1		000000			1	FOURTH STREET
GOBO, KRISTIJJAN & MEGAN	0147	159	2		000000	02904	00142	2	40 THIRD ST
GOLD, DAVID A & SILBERT, AILIE	0003	2	9		000000	04336	01230	2	116 MILLBROOK CIRCLE
GOLDENBERG, AMY	0038	68	1	CT081	000000	04705	00955	2	420 DOGWOOD COURT
GOLDMAN-PITTEL, STEPHANIE	0024	36	1.02		000000	07708	00473	2	331 WESTWIND COURT
GOLEM, CAROL	0141	155	12		000000			2	1 FOURTH ST
GOMEZ, ALBERTO & TINA L GRESHAM	0086	114	4		000000	08630	00646	2	157 SOMERSET RD
GOMEZ, CARLOS & MARIA	0160	177	1.02	CT622	000000			2	622 D'ERCOLE COURT
GOMEZ, SANDRA M	0159	177	1.02	CT600	000000	04811	00617	2	600 D'ERCOLE COURT
GONZALEZ, ARMANDO & WENDRA B RALEY	0005	5	2		000000	04743	00851	2	46 RIDGE RD
GOOD HOME PLUS LLC	0075	103	17		000000	04298	00441	2	217 ROCKLAND AVE.
GORALI, JACOB & LALI	0045	68	1	CT172	000000	07681	00404	2	850 HEMLOCK COURT
GORDON, LESLIE & DELAROSA, CHARLES A	0021	28	1		000000	02840	00565	2	300 WESTWIND COURT
GORDON, LINDSAY A ETALS	0015	18	12.01		000000	02857	00090	2	64 DEARBORN RD.
GORIA (TRUSTEES), RUSSELL & MADELINE	0020	27	14		000000	08502	00491	2	27 FAIRWAY TERR
GRACE KRANWINKEL	0084	111	17		000000	03813	01200	2	162 SOMERSET
GRASSI, L. J. & E. A.	0068	99	13		000000			2	365 LIVINGSTON
GRASSI, LAWRENCE	0068	99	5		000000	09472	00257	1	HIGH ST
GRASSI, STEPHEN & JUGO, L.	0064	97	8		000000	09299	00150	2	285 LIVINGSTON
GRAWEHR, PETER & KATHERINE	0096	120	12		000000			2	270 HUDSON AVE
GRAYE, SEYMOUR H & MILDRED L	0035	68	1	CT036	000000	08728	00829	2	216 BEECH COURT
GREANEY, JOHN P	0100	122	5		000000	00833	01503	2	446 TAPPAN RD
GREANEY, ROSE CHEN	0064	97	9		000000	01503	00564	2	281 LIVINGSTON
GRECO, DARREN W. & DANIELLE C.	0099	121	18		000000	08589	00208	2	365 SUMMIT ST
GREDDITOR, FLORA	0019	25	5		000000	08387	00530	2	58 FAIRWAY TERR
GREENBERG, ROBERT M. & TAMMY H.	0001	1	12		000000	08520	00889	2	1 MILLBROOK CIRCLE
GREENSPAN, STEVEN & CLAUDIA	0096	120	4.02		000000	04448	01827	2	211 BELLE CT.
GREER, TIMOTHY A. & CHRISTINE M.	0142	155	24		000000	07955	00423	2	906 BROADWAY
GROMMISCH, PETER E. & MARY ANN	0002	1	20		000000	07897	00549	2	81 MILLBROOK CIRCLE
GROSS, JAY & ELYSSA	0109	126	26		000000	08007	00072	2	15 GARNETT PL
GUEFFAZ, ABDELMADJID & FACI, IMEN	0043	68	1	CT149	000000	05105	01195	2	804 HEMLOCK COURT
GUERCIO SR, ANTHONY J	0110	126	38		000000	04698	00577	2	20 BLUE HILL RD
GUERCIO, ANTHONY & LISA	0150	168	1.03		000000	07868	00549	2	491 RIVERVALE AVE.
GUERRA, CARLOS R	0062	96	20		000000	02650	02012	2	781 BLANCH AVE
GUERSEL, TURGUT & PIERRO, RAQUEL	0101	122	16.06		000000	02658	02004	2	15 HELEN CT
GUIDO, MARGARET M	0071	101	14.01		000000	00415	01838	2	193 HUDSON AVE.
GUIRGUIS, MOKHLESS & JANET	0018	22	2		000000	08530	00584	2	177 SHERWOOD ROAD
GUNGOR, GULCAN & GOKEAN TAHSIN BATUR	0107	126	7		000000	04009	01932	2	481 TAPPAN RD

TAXING DISTRICT NO. 41 NORWOOD

COUNTY NO. 02 BERGEN

NAME OF OWNER ADDITIONAL OWNERS	PAGE NO.	BLOCK NO.	LOT NO.	LOT QUALIF.	ACCOUNT NO.	DEED BOOK	DEED PAGE	CLASS	PROPERTY LOCATION
GURJAR,VINAYAK & SONALI	0116	129	24			01262	00671	2	767 BROADWAY
GURKAN, MEHMET	0012	11	1		000000	05241	01377	2	214 PIERMONT RD
GURUNATHAN, RAJAN & LAURA	0012	10	14			00999	00223	2	43 MOHAWK AVE
GURUNG,LHACHI KUNSANG	0105	123	13		000000	04052	01564	2	405 TAPPAN ROAD
GUTHRIE, ROBIN	0065	97	14		000000	07895	00502	2	257 LIVINGSTON
GUTMANN, BENJAMIN & SUSAN	0009	7	15.17	CT410		09293	00477	2	410 CROCUS HILL
GUZMAN (ETAL), CARLOS EMILIO	0018	24	3		000000	08698	00183	2	170 BROADWAY
GUZMAN, FREDDY & DARLENE	0112	126.01	58			07967	00671	2	40 WHITE COURT
GYSIN, FREDERICK & FRANCES	0153	176	1.01	CT100		01931	01864	2	401 D'ERCOLE CT.
GYSIN, KATHLEEN	0155	176	1.01	CT200		00620	01306	2	401 D'ERCOLE CT.
HA, SEUNG M & DANIEL D.C.	0070	101	2		000000	01628	00882	2	364 HIGH ST
HAAR, ROBIN	0092	116	8		000000	08791	00447	2	142 KENSINGTON
HABERMAN, PAUL S & KIMBERLY	0102	122	17.05		000000	04729	01838	2	15 LAMB CT
HACKEL, ELI & ALYSSA	0043	68	1	CT143	000000	04848	01137	2	709 HOLLY COURT
HADZIMICHALIS, ANTHONY & NORELL	0067	98.02	4			03847	01813	2	80 COBBLESTONE CROSSING
HAHM,YOUNG MIN&SE JIN	0080	109	7			04092	00778	2	8 CATHY COURT
HAHN, JONG TAK & SOPHIE	0075	103	20		000000	04041	01627	2	231 ROCKLAND AVE
HALL, MICHAELA	0130	141	4			01699	00101	2	25 DALE COURT
HALLER, THOMAS & DAISY	0034	68	1	CT027	000000	01118	00887	2	101 ASPEN COURT
HALSTATER, BRUCE T	0083	111	9		000000	09506	00219	2	62 SOMERSET RD
HAMDI, NAEIL & OMA YMA	0160	177	1.02	CT620				2	620 D'ERCOLE COURT
HAMM, BRIAN & LIU, JULIA	0089	115	16		000000	08693	00442	2	95 KENSINGTON
HAMRANI, FARID & GHANIA	0089	115	12		000000	01711	01528	2	77 KENSINGTON AVE.
HAN, ANTHONY & KEEYEON	0014	17	1.02			01469	01358	2	1 CANTERBURY ROAD
HAN, CHANG HEE & YOO, JUNG YI	0038	68	1	CT075	000000	04355	01855	2	408 DOGWOOD COURT
HAN, ETHAN & KIM, STEPHANIE	0089	115	15		000000	04292	00961	2	91 KENSINGTON
HAN, HYUN SIK & OK NAN	0112	126.01	60			07707	00942	2	30 VIRGIL ROAD
HAN, JASON T (ETAL)	0113	126.01	88			01661	01265	2	30 WHITE COURT
HAN, JEONGHO & KIM, JUNGUN	0038	68	1	CT079	000000	02232	00883	2	416 DOGWOOD COURT
HAN, SANGMAN & EUNMI	0113	126.01	85			01469	02283	2	2 WHITE COURT
HAN, YUJIN S	0132	142	9			02968	01611	2	3 JOHN CIRCLE
HANNA, SAM	0012	10	17			02607	01103	2	9 MOHAWK AVE
HARARI, GIDON & EFRAT	0082	110	21			04604	00312	2	21 CLINTON ST.
HARDEL REAL ESTATE LLC	0044	68	1	CT157	000000	03392	01594	2	820 HEMLOCK COURT
HARGROVE, JEFFREY	0143	156	15			07977	00330	1	87 ADAMS ST.
HARPER,TRAVIS&BORTOLATO,LISA	0086	113	11		000000	08751	00634	2	50 KENSINGTON
HARRIM, MUHANNAD & FEDOROVA, DARIA	0112	126.01	77			05303	01738	2	20 CHAFFE CIRCLE
HARVEY, ALYSIA & MARK	0144	156	19			00990	01555	2	27 CARTER ST
HARVEY, DAVID & HENRIETTA LASKAI-	0130	141	10			03305	00085	2	240 KENSINGTON AVE.
HASSE, PATRICIA D	0082	110	18		000000	08150	00350	2	154 SUMMIT ST
HASTINGS IV, JOHN J & KIMBERLY	0002	1	14			03297	02131	2	21 MILLBROOK CIRCLE
HAUBNER, DANIELLE&KELLY,CHRISTOPHER	0060	94	29		000000	02458	00850	2	85 RAILROAD AVE.
HAUSMANN, DAVID & ANNIE H. ROGERS	0010	9	5			07891	00029	2	71 BRIARWOOD AVE
HAWKINS, KEVIN M & KAREN M	0103	122	32		000000	09555	00215	2	427 SUMMIT ST
HAYDEN, ANNE E	0146	158	3		000000	09515	00257	2	51 ADAM ST
HAYWARD, REBECCA MINJUNG ETAL	0070	101	1		000000	03464	01398	2	350 HIGH ST
HAZLEWOOD II, RALPH & TIFFANY	0146	158	7			05345	01215	2	67 ADAMS ST
HECK, LYNN A	0134	145	2		000000	05246	01284	2	1146 BLANCH AVE
HEFFERNAN, JAMES R & WENDI M	0075	104	7		000000	08817	00571	2	374 SUMMIT ST.
HEIMBUCH, MICHAEL J	0087	114	15		000000	00869	00946	2	128 KENSINGTON
HELEH, RASHA	0132	143	3			09020	00485	2	20 DALE COURT
HELIOSTONE INC	0008	7	15.17	CT302		05244	01754	2	302 DAFFODIL DRIVE
HENNESSY, R. & A.	0098	121	8		000000			2	280 ROCKLAND AVE
HENRICI,JOHN & EILEEN	0096	120	15		000000			2	319 SUMMIT ST
HENRIQUES, JOHN & LANA	0021	29	3		000000	01168	01117	2	340 WESTWIND COURT
HENSHAW,WILLIAM D.& LOUANNE A.	0095	119	24		000000			2	907 BLANCH AVE
HEO, JUN	0098	121	1.03		000000	04300	00959	2	291 HUDSON AVE
HERNANDEZ, JUAN C & SYDALG	0148	160	9			08608	00238	2	958 BROADWAY
HERTZ WILLIAM & MAUREEN	0144	156	17		000000			2	31 CARTER ST.
HERTZBERG,GEORGE&FRAN	0141	155	8		000000			2	24 CARTER ST
HESS, RICHARD J & CELESTE C	0060	94	30		000000	08673	00581	2	75 RAILROAD
HEYTINK, CONSTANCE	0039	68	1	CT090	000000	08293	00860	2	503 ELM COURT
HEYTINK, THOMAS & CONSTANCE	0043	68	1	CT147	000000	00621	00172	2	701 HOLLY COURT
HIDALGO, JANE	0160	177	1.02	CT610		02403	01353	2	610 D'ERCOLE COURT
HIGGINS, ANN LOUISE	0090	115	27			08069	00193	2	860 BLANCH AVE.
HIGLEY, CHRISTOPHER & JOANNE	0023	32	12		000000	08775	00286	2	369 15 ST
HIMMELMAN,W & C	0128	139	19		000000			2	50 MILLS AVE
HINZPETER, MATTHEW	0107	126	17.01		000000	03497	00708	2	15 MEADOW LANE

TAXING DISTRICT NO. 41 NORWOOD

COUNTY NO. 02 BERGEN

NAME OF OWNER ADDITIONAL OWNERS	PAGE NO.	BLOCK NO.	LOT NO.	LOT QUALIF.	ACCOUNT NO.	DEED BOOK PAGE	CLASS	PROPERTY LOCATION
HOCHENBERG, RICHARD J & FLORA S	0112	126.01	76				2	10 CHAFFEE CIRCLE
HODGE, KATHLEEN M TRUSTEE	0153	176	1.01	CT104		04704 00139	2	401 D'ERCOLE CT.
HOENNINGER, LESLIE L	0019	25	7		000000	08277 00437	2	78 FAIRWAY TERR
HOFFMAN, GLENN A. & JANET	0059	94	19		000000	08583 00996	2	149 RAILROAD AVE
HOFFMANN, ASHLEY H ETAL	0122	136	8		000000	02829 02393	2	17 HILLSIDE AVE
HOLLANDER, HARLAN & MEAGAN	0103	122	25		000000	01479 00631	2	479 SUMMIT ST.
HOMES BY INDIRA LLC	0119	134	8		000000	05430 01845	2	187 TAPPAN ROAD
HOMETOWN REAL ESTATE ASSOCIATES LLC	0135	147	1		000000	02064 02004	4A	1092 BLANCH AVE
HONG, IN JU	0125	138	6		000000	05234 01942	2	65 MILLS AVE
HONG, JOHN J & NANCY	0034	68	1	CT017	000000	08406 00220	2	121 ASPEN COURT
HONG, KYONG PYO & MYUNG HWAL	0112	126	70			01711 01264	2	61 CHAFFEE CIRCLE
HONG, STEVE S & ELIZABETH JIHAEE	0042	68	1	CT135	000000	05344 00141	2	725 HOLLY COURT
HOON, KAMAL & VANDANA	0063	96	32			00784 00888	2	205 MC KENNA DRIVE
HOPE, URSULA	0155	176	1.01	CT202			2	401 D'ERCOLE CT.
HOROWITZ, DAVID & ELLEN	0040	68	1	CT104	000000	04618 01168	2	608 FIR COURT
HOROWITZ, ILISSA	0040	68	1	CT102	000000	04876 00656	2	604 FIR COURT
HOWARD, DONALD	0163	196	2		000000		1	119 WILLIAMS AVE.
HOWELLS, JAMES & EVANS, THERESA	0081	110	7		000000	02315 00744	2	841 BLANCH AVE
HOXHA, NASIB	0058	94	7		000000	07632 00980	2	228 LIVINGSTON
HUBBARD, JEFFREY	0137	153	18		000000	03642 00216	2	3 EVERETT ST
HUELSTER III (ETAL), EUGENE RAYMOND	0104	122	37		000000	09380 00276	2	277 ROCKLAND AVE.
HUH, JAE H & LEE, ELLEN Y	0020	27	12			04209 01514	2	361 PIERMONT RD
HUH, SAM YUL & BAEK, SO YAE ETAL	0080	109	6			05532 00795	2	2 CATHY CT.
HULBROCK, JOHN & NANCY	0003	3	4				2	131 MILLBROOK CIRCLE
HUR, WON & ANNIE JUNGSOOK	0067	98.01	4			02897 01973	2	57 COBBLESTONE CROSSING
HUR, HONG SIK & JUNEYOUNG	0016	19	6		000000	03916 00250	2	79 DEARBORN RD.
HURST, SUSAN	0138	154	12		000000	08731 00392	2	899 BROADWAY
HURT, TIMOTHY & LAURA	0096	120	14		000000	03021 01221	2	325 SUMMIT ST
HUSSEY, MAUREEN	0088	115	6		000000	04837 00762	2	43 KENSINGTON
HUYNH, VYVIANE L & NHUT	0112	126	74			03412 01926	2	31 CHAFFEE CIRCLE
HWANG, GUNJU	0040	68	1	CT103	000000	04412 01449	2	606 FIR COURT
HWANG, KI JOON & LEE, HYOJIN	0065	97	25			04349 01238	2	30 COBBLESTONE CROSSING
HWANG, YONG KU	0035	68	1	CT041	000000	09307 00385	2	225 BEECH COURT
HWANG, SANG JUN & JANG, MI RA	0144	156	27			04257 00438	2	7 CARTER ST
HYUN, JIN TAE & JI YEON	0100	122	3		000000	02776 02234	2	438 TAPPAN RD
IERVASI, RITA	0093	118	7		000000	03682 01136	2	900 BLANCH AVE
ILLIAN, KEVIN	0136	153	3		000000	04940 00572	2	24 DEMAREST ST
ILLOVSKY, MARTIN & ALICIA	0148	162	1		000000		1	1000 BROADWAY
ILLYAS, HASSIM & RIFFAYA	0155	176	1.01	CT209		05212 01853	2	401 D'ERCOLE CT.
IM, HONG SOON & ANGELA	0095	120	2		000000	09290 00386	2	282 TAPPAN RD
IM, SUNG OK	0112	126.01	61			08697 00823	2	100 CHAFFEE CIRCLE
IM, MEYOUNG & DONGJIN	0121	135	11		000000	03578 00894	2	38 CARPENTER AVE
IMBRIALE, FRANCIS & DEBRA	0010	9	2			03449 01225	2	72 MOHAWK AVE
IMMACULATE CONCEPTION CHURCH	0094	119	13		000000		15D	SUMMIT ST.
INGANAMORT, CATHERINE	0035	68	1	CT040	000000		2	224 BEECH COURT
IORIZZO, CRAIG T. & LOONEY, DIANE V.	0058	93	22		000000	08042 00885	2	27 SOUTH AVE
IPPOLITO, VICTOR	0042	68	1	CT137	000000	01896 00940	2	721 HOLLY COURT
IPPOLITO, VICTOR W. & OLGA	0019	25	1		000000	08115 00640	2	295 PIERMONT RD
ISGRO JR, JOSEPH	0085	113	5		000000	03185 01485	2	115 SOMERSET RD
ISSA, BRANDON CHARLES ETAL	0013	13	2		000000	04308 01866	2	96 MOHAWK AVE.
J & J SONG LLC	0054	89	11		000000	09411 00451	4B	97 OAK ST
J.E.T. 215 INC C/O CHUNG DON	0071	101	12			08754 00322	4A	555 LIVINGSTON ST
JABLONSKI, DANIEL J	0160	177	1.02	CT606		05051 01730	2	606 D'ERCOLE COURT
JACKSON, CHRISTOPHER F ETAL	0108	126	18.03			02488 00245	2	38 ANNE COURT
JACKSON, DANIEL HOWARD ETAL	0146	158	5		000000	02302 01080	2	57 ADAMS ST.
JACOBS, HYMAN	0161	183	1.01			00775 00995	1	MCCLELLAN ST.
JAMSIL LLC	0113	126.01	84			05007 01562	2	90 CHAFFEE CIRCLE
JANNUCCI, JAMES & CLAUDIA	0106	124	11		000000	04828 00027	2	8 MEADOW CT
JANOVIC, TODD M.	0137	153	7		000000		2	62 DEMAREST ST
JANROB ENTERPRISE LLC-C/O J.SCHRADER	0055	91	11			09072 00064	4A	530 LIVINGSTON ST
JAROSKY, MIKE & ANNA	0086	113	16		000000	08529 00200	2	24 KENSINGTON AVE.
JEON, PAUL & SUNWOO, JAE JUNG	0140	154	32			02028 02258	2	69 DEMAREST ST
JEONG, SEON AE & JI HYE	0130	141	7			04564 00465	2	4 JOHN CIRCLE
JETLEY, AJAY	0105	123	12			05114 00987	2	409 TAPPAN RD
JEUNG, KIL JONG & KYEONG HEE	0106	124	13		000000	09553 00052	2	5 KENYON COURT
JHALANI, CHAND & GAUTAM	0021	28	7			02577 00727	2	65 DYER CT
JHAVERI, BHUMIR MANOJBHAI ETAL	0002	1	17			05387 01868	2	51 MILLBROOK CIRCLE
JI, SUNG JA	0033	68	1	CT015	000000	08697 00966	2	125 ASPEN COURT

TAXING DISTRICT NO. 41 NORWOOD

COUNTY NO. 02 BERGEN

NAME OF OWNER ADDITIONAL OWNERS	PAGE NO.	BLOCK NO.	LOT NO.	LOT QUALIF.	ACCOUNT NO.	DEED BOOK PAGE	CLASS	PROPERTY LOCATION
JIMENEZ, ARTHUR C. & NELIA M.	0066	98.01	1				2	21 COBBLESTONE CROSS
JO, JOSEPH & SUSIE	0125	138	9.02			02448 00133	2	89 MILLS AVE.
JOHNG, HONG L	0006	7	4			05468 01908	2	40 BRIARWOOD AVE
JOHNSON (ETAL), BABYMOL	0071	101	10		000000	09276 00366	2	194 ROCKLAND AVE
JOHNSON MAGER, JEAN M	0136	152	3		000000	08430 00884	2	26 EVERETT ST
JOHNSON, HOLLY	0111	126	54			04602 00309	2	91 VIRGIL ROAD
JOHNSON, IRA & ALICIA L	0141	155	14		000000	08724 00895	2	2 BIRCH PL
JOHNSON, THOMAS & VAN DEGNA, EMMA	0033	68	1	CT003	000000	04352 00462	2	104 ASPEN COURT
JONAS, JILL K	0004	4	1			08710 00173	2	1 TILDEN PL
JONES, THOMAS N & THERESE M	0072	102	4		000000	00625 01771	2	488 SUMMIT ST
JONES, ROBERT C & GILROY, LAURA E	0091	116	1		000000	03997 00931	2	205 SOMERSET
JOO, AIDEN & MOON, LAURA	0024	35	4		000000	05027 01377	2	325 WESTWIND COURT
JORGE, JORGE & DANESSA REAL-	0137	153	10		000000	03869 01807	2	78 DEMAREST ST
JOSEPH F & EDA T POLICANO REVOC TRUST	0069	100	3.02			08434 00267	2	314 HIGH ST.
JOSEPH, CHAD D & JONES, LETICIA S	0116	129	18		000000	02632 01325	2	269 TAPPAN RD
JOST, JOHN E. & HELEN	0120	135	5		000000		2	125 GLENN AVE
JOYCE, PATRICK C & MAUREEN D	0133	143	10			01966 02310	2	16 JOHN CIRCLE
JUN, SUNG KUK	0012	10	18			01523 00736	2	64 PIERSON AVE
JUNG, GWANG S & MI R	0087	114	16		000000	08803 00091	2	126 KENSINGTON
JUNG, JEONG HWA	0090	115	22		000000	08117 00064	2	129 KENSINGTON AV.
JUNG, WOO CHUL & SOO YOUN	0007	7	15.09			02122 00780	2	240 WOOD TURTLE RUN
K BRADY REALTY LLC	0051	80	6	C0002	000000	02831 00968	4B	510B BROADWAY
KA, PHILLIP & LEE, DAYOUNG	0103	122	27		000000	05292 00365	2	457 SUMMIT ST.
KADISH, KAREN	0044	68	1	CT164	000000	08257 00099	2	834 HEMLOCK COURT
KALYMNIOS, JOHN & ESTHER	0129	140	2		000000	05073 00914	2	315 KENSINGTON
KAMATH, ARUN V. & MEENA A.	0060	94	33			07979 00073	2	49 RAILROAD AVE.
KAMERI, IBRAHIM & ALBA	0104	123	1		000000	04592 01321	2	6 MEADOW CT
KAMMLOTT, JEANNETTE	0078	105	16		000000	01739 01609	2	15 NORWOOD PL
KANG, DAE JOO & YOUNG NAM	0017	20	9		000000	08032 00499	2	10 LAMAR PL.
KANG, EDWARD EUNG KYU ETAL	0147	160	5		000000	05316 00729	2	22 SECOND ST
KANG, JEONG KYU & LEE, SOUNGHEE	0143	156	7		000000	04134 00166	2	36 BURLINGTON ST
KANG, MOON SHIK & EUN SIM	0009	7	15.17	CT368		04856 00082	2	368 CROCUS HILL
KANG, SUNG SIK & CHANG HEE	0103	122	35		000000	08501 00076	2	265 ROCKLAND AVE
KANG, TAI YOUN & LEE, GRACE Y	0041	68	1	CT118	000000	05526 00066	2	611 FIR COURT
KANKARIYA, SANGEETA	0093	119	1.02			02668 02312	2	130 TAPPAN ROAD
KAO, BERNARD & JOANNA WLAZLO-	0058	94	10			03247 01513	2	260 LIVINGSTON ST
KAPROS, MARIE & HARILAOS & SERAFIM	0011	10	6			04766 00841	2	144 PIERMONT RD
KARATOPRAK, ANI & OHAN	0012	10	15			00963 00783	2	33 MOHAWK AVE
KARAYANIS JR, NICHOLAS J & JAMES N	0157	176	1.01	CT304		04838 01339	2	401 D'ERCOLE CT.
KARCZEWSKI, JAMIE (ETAL)	0133	143	20		000000	01797 00491	2	260 KENSINGTON AV.
KARDOS VICTOR & ELIZABETH	0133	143	9				2	14 JOHN CIRCLE
KARDOS, MIHAI & EMILIA	0082	110	19		000000	08114 00540	2	148 SOUTH AVE
KARDOS, VICTOR & ELIZABETH	0084	111	19		000000		2	172 SOMERSET ROAD
KARMELI, YEHUDA & JUDITH CATALINA	0107	126	9		000000	03474 00478	2	457 TAPPAN RD
KASPAROVA, MARIA & POLINA	0017	20	6		000000	03208 01397	2	51 SHERWOOD RD
KATZMAN (ETAL), JOYCE B	0156	176	1.01	CT218		00220 01465	2	401 D'ERCOLE CT.
KATZMAN, COLLEEN E	0139	154	19		000000	01645 00864	2	921 BROADWAY
KATZMAN, GEORGE	0142	155	28			03966 01911	2	870 BROADWAY
KAUFHOLD, DIANA TRSTE	0067	98.02	2			03023 00062	2	11 CATHY CT.
KAWABE, DIANA M	0154	176	1.01	CT127		04854 00645	2	401 D'ERCOLE CT.
KEANEY, BRIDGET M TRSTE	0124	137	3		000000	03368 01878	2	961 BLANCH AV
KEANEY, KAREN	0079	108	3		000000	01275 02080	2	220 SUMMIT ST
KEATING III, CHRISTOPHER	0096	120	11		000000	01089 01006	2	274 HUDSON AVE
KEATING, C. & J.	0083	111	16		000000		2	158 SOMERSET ROAD
KEAVEY, JOHN P. & KATHLEEN	0100	121	25		000000		2	281 HUDSON AVE
KEGHLIAN, PETER & SUZANNE	0107	126	11		000000	05400 01267	2	5 MEADOW LANE
KELLY, ANN	0160	177	1.02	CT630		09039 00173	2	630 D'ERCOLE COURT
KELLY, DANIEL M	0091	115	33		000000	03310 02425	2	778 BLANCH AVE
KERNESS, WAYNE & ANITA	0083	111	13		000000	09389 00135	2	128 SOMERSET RD.
KERSLAKE, RICHARD & SILVIA	0091	115	36		000000	01395 00565	2	760 BLANCH AV.
KESSENIDES, A. & N.	0099	121	17				2	371 SUMMIT ST
KESSLER, MICHAEL & DEIRDRE	0117	130	2		000000	02450 01362	2	35 WINDSOR CT
KEY, YOUNG JUN	0037	68	1	CT070	000000	01999 02024	2	301 CEDAR COURT
KHATCHADOURIAN, ARAM & LORRAINE	0005	5	9				2	6 TILDEN PL
KHOURY, JARROD	0136	153	2		000000	01680 01840	2	20 DEMAREST ST
KIERCE, JACQUELINE A ETAL	0087	114	6		000000	04257 01803	2	165 SOMERSET RD
KILLEEN, JASON & MARIE	0128	139	18		000000	01747 01154	2	60 MILLS AVE
KIM (ETAL), JUN SEONG	0067	98.01	10			08628 00311	2	2 JENNI LANE

TAXING DISTRICT NO. 41 NORWOOD

COUNTY NO. 02 BERGEN

NAME OF OWNER ADDITIONAL OWNERS	PAGE NO.	BLOCK NO.	LOT NO.	LOT QUALIF.	ACCOUNT NO.	DEED BOOK PAGE	CLASS	PROPERTY LOCATION
KIM, ALBERT WOOSHIN & MYUNGAE	0077	105	8		000000	03198 01717	2	234 HUDSON AVE
KIM, ANDREW & SUNNY	0102	122	17.02		000000	02702 00860	2	16 LAMB CT
KIM, BOGYUN & BAE, SOOK	0065	97	23			03267 01535	2	10 COBBLESTONE CROSSING
KIM, BONG JUNE & CHRISTINE M BAE	0009	7	15.19			02327 02256	2	140 RIO VISTA DR.
KIM, BYUNG BO	0044	68	1	CT159	000000	03342 00716	2	824 HEMLOCK COURT
KIM, BYUNG WOO (ETAL)	0021	28	8			01823 00182	2	60 DYER COURT
KIM, BYUNGWOOK & HAHN, AHRAHM	0067	98.02	3			04444 00264	2	21 CATHY CT.
KIM, CHANG YEOUN & LEE, YUN SOOK	0067	98.01	9			03195 01016	2	10 JENNI LANE
KIM, CHISUP, & CHO, HANHEE	0092	117	7		000000	05119 01686	2	888 BLANCH AVE
KIM, DAE WON & SHIN, MI YOUNG	0073	103	1.02			05263 01410	2	235 ROCKLAND AVE.
KIM, DANIEL TAE SEUN&PARK, MINHEE	0102	122	17.07		000000	03012 00305	2	3 LAMB CT
KIM, DAVID & ANNA	0027	41	1			04268 01414	2	214 BROADWAY
KIM, DONG HWAN & JIN WON	0015	18	6		000000		2	603 NOTTINGHAM CT.
KIM, DONG KWAN & LEE, MIRAH KIM	0140	155	5			08682 00998	2	18 CARTER ST.
KIM, ETHAN & RACHEL	0069	99	22			03637 01642	2	85 SOUTH AVE
KIM, EUI KYUNG & YOUNG JA	0072	102	5		000000	04642 01239	2	490 SUMMIT ST
KIM, HOO J & SUNG S	0009	7	15.17	CT407		03004 02306	2	407 CROCUS HILL
KIM, HYUK SANG & EUN SOOK	0113	126.01	78			08208 00827	2	30 CHAFFEE CIRCLE
KIM, HYUN J	0045	68	1	CT176	000000	03479 00026	2	858 HEMLOCK COURT
KIM, INDEOCK & KYUNG YOON	0035	68	1	CT042	000000	08331 00759	2	223 BEECH COURT
KIM, JAE	0098	121	1.02			02413 01765	2	350 TAPPAN RD.
KIM, JAMES SUNG & AN, YANG HEE	0043	68	1	CT142	000000	04377 01851	2	711 HOLLY COURT
KIM, JASON & HEYSOO	0067	98.02	5			02732 01895	2	70 COBBLESTONE CROSSING
KIM, JEA OK & JIN KI	0109	126	28		000000	08665 00694	2	11 GARNETT PL
KIM, JEESUN JENNIE & LEE, SEUNG YOUP	0142	155	27			04606 01956	2	878 BROADWAY
KIM, JEFFREY J & MI JEONG	0009	7	15.17	CT403		08624 00400	2	403 CROCUS HILL
KIM, JENNIFER	0145	157	1		000000	04150 00112	2	1127 BLANCH AVE
KIM, JEONG EUN & YOON, HYUNSIK	0042	68	1	CT129	000000	02561 00379	2	710 HOLLY COURT
KIM, JIEUN	0066	98	2		000000	04857 00031	2	110 SOUTH AVE.
KIM, JINIL & JULIE	0037	68	1	CT064	000000	01720 00735	2	313 CEDAR COURT
KIM, JONG OH	0040	68	1	CT109	000000	09120 00013	2	618 FIR COURT
KIM, JOSEPH & EUNJU	0014	18	1.01		000000	05120 00548	2	74 SHERWOOD RD.
KIM, JOSHUA & LEE, YOONSUN	0131	141	18		000000	04625 01475	2	41 TAPPAN RD
KIM, KILSEONG & JUNGHWAE EOM	0075	103	15			09539 00240	2	447 HIGH ST
KIM, KWANG HO & JI HYUN	0131	141	15.03			05323 00263	2	30 KENSINGTON COURT
KIM, KWANGJUN & LEE, YOUNGLIM	0141	155	11		000000	05166 01116	2	32 CARTER ST.
KIM, KYUNG ROCK & LEE, MAREE	0061	94	37			04125 01350	2	67 RAILROAD AVE
KIM, MAL SUN	0128	139	10		000000	08583 00738	2	275 KENSINGTON
KIM, MINNIE & SIMON	0008	7	15.17	CT306		08886 00015	2	306 DAFFODIL DRIVE
KIM, MUN HOE & HAE RAN	0109	126	31		000000	07906 00568	2	5A GARNETT PL
KIM, MUNHI	0071	101	9		000000	05282 01760	2	420 HIGH ST
KIM, NA YOUNG	0011	9	9			08812 00718	2	54 MOHAWK AVE.
KIM, SAE HWAN & LEE, LIM	0036	68	1	CT052	000000	05070 01592	2	203 BEECH COURT
KIM, SANDRA D & LEE, JUNG HUA	0035	68	1	CT031	000000	02962 01511	2	206 BEECH COURT
KIM, SANG CHEOL & MI KYUNG	0140	155	2		000000	08483 00342	2	12 CARTER ST
KIM, SANG H & HYUN J	0080	109	3			00683 00828	2	190 MCKENNA DRIVE
KIM, SANG J & YINA	0008	7	15.17	CT300		02582 00901	2	300 DAFFODIL DRIVE
KIM, SEENAE & LEE, HYUNG SUK	0062	96	17			03024 00031	2	115 LIVINGSTON ST.
KIM, SEOK WON & CHA KYUNG	0107	126	10		000000	00793 00438	2	3 MEADOW LANE
KIM, SHEUP & KYUNGMI	0151	169	7.02			08708 00656	2	489 RIVERVALE AVE.
KIM, STEVEN & YOON	0116	129	16		000000	02780 01073	2	283 TAPPAN RD
KIM, SUK YOUNG	0059	94	11		000000	08513 00508	2	264 LIVINGSTON
KIM, SUNG HEE & HOON	0135	148	2		000000	09255 00107	2	18 ADAMS STREET
KIM, SUNG JUN	0143	156	1		000000	02631 00288	2	2 BURLINGTON ST
KIM, SUNG SOO & MYUNGSUN	0038	68	1	CT077	000000	03953 00355	2	412 DOGWOOD COURT
KIM, TAEHEE CHUNG & HEYJIN	0085	113	1		000000	04153 01363	2	81 SOMERSET RD.
KIM, THOMAS C	0103	122	34		000000	09112 00319	2	263 ROCKLAND AVE.
KIM, UNKOO & HELEN	0088	114	25		000000	03234 02462	2	78 KENSINGTON
KIM, WON HEE	0111	126	69			01275 00879	2	71 CHAFFEE CIRCLE
KIM, WOYOUNG (ETAL)	0140	155	6		000000	01759 02463	2	20 CARTER ST.
KIM, YEON JEONG & JOO, SUNGHO	0016	19	2		000000	03569 00758	2	50 SHERWOOD RD
KIM, YOUNG M.	0035	68	1	CT037	000000		2	218 BEECH COURT
KIM, YOUNG MIN & JI YUN PARK	0022	31	3		000000	09548 00257	2	360 15TH ST
KIM, HYUN YUL	0110	126	50			04030 01159	2	51 VIRGIL ROAD
KIM, JIN HYEOK & SANG HOON	0036	68	1	CT049	000000	03999 01328	2	209 BEECH COURT
KIM, JISUN & LEE, JUNGJIN	0081	110	3		000000	04945 01278	2	819 BLANCH AVE.
KIM, JIWHAN & EMILY S CHI-	0037	68	1	CT071	000000	03706 00093	2	400 DOGWOOD COURT
KIM, JUNG SOON & ERIC H TRUSTEES	0009	7	15.17	CT400		04758 00210	2	400 CROCUS HILL

TAXING DISTRICT NO. 41 NORWOOD

COUNTY NO. 02 BERGEN

NAME OF OWNER ADDITIONAL OWNERS	PAGE NO.	BLOCK NO.	LOT NO.	LOT QUALIF.	ACCOUNT NO.	DEED BOOK	DEED PAGE	CLASS	PROPERTY LOCATION
KIM,SANG K	0008	7	15.17	CT304		03693	01866	2	304 IMPATIENS WAY
KIM,YEONSOO&LEE,KUNMIN	0122	136	21			04696	01491	2	160 GLENN AVE
KINCAID, HEATHER ANN	0160	177	1.02	CT624	000000			2	624 D'ERCOLE COURT
KINGCAID-PIZZUTE, MARGARET E	0160	177	1.02	CT628		02052	02437	2	628 D'ERCOLE COURT
KINNEARY, JAMES ETAL	0002	1	18			01968	01928	2	61 MILLBROOK CIRCLE
KINSEY FAMILY IRREVOCABLE TRUST	0157	176	1.01	CT300		05463	00949	2	401 D'ERCOLE CT.
KIRSCHNER, MICHAEL & KELLY, PAMELA	0091	116	2		000000	02736	00983	2	213 SOMERSET
KISALA (ETAL), JOHN	0007	7	11			09593	00250	2	100 BRIARWOOD AVE
KISHKAREVA, NATALYA	0083	111	3		000000	08615	00538	2	18 SOMERSET RD
KLEIN(TRTEES), STACY & MICHAEL	0040	68	1	CT107	000000	08650	00919	2	614 FIR COURT
KLEIN, DAVID & KARLY	0098	121	5			02664	01891	2	399 SUMMIT ST
KLEIN, JANET BOCCIA	0077	104	25		000000	08661	00054	2	221 HUDSON AVE
KLEIN,KENNETH & CONSTANCE	0077	105	3		000000			2	298 SUMMIT ST
KLEINLAUT,P. & M.	0123	136	26		000000			2	110 GLENN AVE
KNAACK III,ROBERT & CHRISTINE	0113	127	2		000000			2	371 RIVERVALE AV.
KNAACK, R. W. & M.	0110	126	43					2	81 BLUE HILL ROAD
KNBOO LLC	0068	99	8		000000	04849	00505	4A	590-592 BROADWAY
KNBOO LLC	0068	99	9		000000	04849	00505	4A	COR BWAY & LIV
KNOWLES, RICHARD & LISA	0142	155	26		000000	08567	00485	2	890 BROADWAY
KO, HEE SUN & JUM SUK	0100	122	2.02			08805	00359	2	434 TAPPAN RD.
KO, JEONG K	0139	154	17		000000	03942	00802	2	925 BROADWAY
KO, PAN	0102	122	17.04		000000	03840	00981	2	28 LAMB CT
KO, PAN S & INHWA	0071	101	6		000000	02425	01150	2	392 HIGH ST
KOCAK, ATAHAN	0113	126.01	86			04726	01056	2	10 WHITE COURT
KOCI, SULAJMAN & BARDHA	0121	136	7		000000	08344	00996	2	25 HILLSIDE AVE
KONIGSBERG,M & A	0106	125	1		000000			2	7 MEADOW CT.
KONRAD, BARBARA	0003	3	2			01266	00926	2	7 FRASCO LANE
KOO, CHA YEUP & YI, HAE SEUNG	0110	126	45			05242	00343	2	5 VIRGIL ROAD
KOPACZ (ETAL), MAGDALINE	0012	10	16			00239	00615	2	19 MOHAWK AVE
KORISCH, ILYA & LUBA STEIN	0091	115	40		000000	00985	01693	2	19 WYNDHAM ROAD
KORNER, JOSEPH	0133	143	14			05498	00082	2	24 JOHN CIRCLE
KORNER, VICTORIA L	0126	138	21		000000	03005	01153	2	1040 BLANCH AV
KORSGEN, JACK	0059	94	18.01			04174	00822	2	34 SOUTH AVE
KOTLER (ETAL), DARREN J	0072	102	9		000000	00245	01906	2	510 SUMMIT ST
KOZEL, PAUL & SUSAN	0023	32	14		000000	08356	00339	2	355 15 ST
KRANZIER, SCOTT & NIKKI	0012	10	19			08641	00246	2	70 PIERSON AVE
KRAPELS, JEFFREY & ELIZABETH	0150	168	1.02			07780	00720	2	493 RIVERVALE AVE
KRAUS, MARCELLA L	0125	138	8			04432	01606	2	85 MILLS AV.
KRAVITZ, MICHAEL & WENDY	0097	120	17		000000	07922	00734	2	303 SUMMIT ST
KREPCIO, CHRISTOPHER & MARIA	0133	143	18		000000	04605	01431	2	280 KENSINGTON
KREPCIO, CHRISTOPNER & MARIA E	0133	143	17		000000	01375	01261	2	290 KENSINGTON
KRESCH, ROBERT A. & FEIN, DEBORAH A	0097	120	20		000000	07823	00808	2	283 SUMMIT ST
KRIETMAN, BRETT & BETH	0007	7	15.05					2	211 WOOD TURTLE RUN
KRIVANEK, JAROSLAV & MARTINA K.	0041	68	1	CT114	000000	08658	00617	2	619 FIR COURT
KRZYWOSZYJA, JOLANTA I	0035	68	1	CT039	000000	08573	00876	2	222 BEECH COURT
KUDER JR,JOHN R &BRIANNE L DEPTUCH-	0088	115	1		000000	04330	00001	2	11 KENSINGTON
KUEPPER, OLIVER & CECILIA	0066	98.01	3			05410	00505	2	41 COBBLESTONE CROSSING
KUERZI, KATHLEEN	0148	161	1		000000	01905	01375	2	976 BROADWAY
KUERZI, ROBERT A. & JOAN R.	0129	139	20		000000	07881	00076	2	40 MILLS AVE
KUKLA, EDWARD & MEERA	0110	126	42			02633	00696	2	60 BLUE HILL ROAD
KUNZ, PATRICIA	0153	176	1.01	CT116		03274	02170	2	401 D'ERCOLE CT.
KURTZ, LISA A	0157	176	1.01	CT229		08792	00240	2	401 D'ERCOLE CT.
KUTYA LLC	0145	156	31			03428	00432	4A	39 BROAD ST
KUTYA LLC	0145	156	33			07735	00008	1	39 BROAD ST.
KWAK, SUNG KYOON & WENDY U	0036	68	1	CT047	000000	08267	00567	2	213 BEECH COURT
KWON, HYE SOOK	0138	154	9		000000	08708	00782	2	885 BROADWAY
KWON, YOUNG E & PARK, YE J	0058	94	3		000000	04511	00925	2	196 LIVINGSTON
KWON,OK JU&YOUNG HO	0111	126	66			04983	00287	2	101 CHAFFEE CIRCLE
KYQYKALIU, ASDREN & SHKENDIJE	0148	161	4		000000	00430	02153	2	8 FIRST ST
LA POMA, VICTOR J JR & DEBRA	0124	137	9		000000	08225	00146	2	1013 BLANCH AVE
LABITA, ANTHONY & SHEILA	0117	129	27		000000	08088	00839	2	66 WINDSOR CT.
LAGINESTRA, MICHAEL ETAL	0009	7	15.17	CT405		02291	00381	2	405 CROCUS HILL
LAI,SIUPING (ETAL)	0079	107	1		000000	09126	00317	2	266 SUMMIT ST
LAIL, STANLEY	0048	76	5		000000			1	SCHARF ST
LAM,JAMES	0001	1	9			05039	01976	2	45 DWARS KILL LANE
LAMPKIN,CHRISTINE	0099	121	20			04304	01318	2	345 SUMMIT ST
LANCELLOTTI, JONATHAN & KATHLEEN	0076	104	23		000000	03346	01378	2	361 HIGH ST
LANE, ROBIN	0114	128	6		000000	03147	01258	2	365 TAPPAN RD

TAXING DISTRICT NO. 41 NORWOOD

COUNTY NO. 02 BERGEN

NAME OF OWNER ADDITIONAL OWNERS	PAGE NO.	BLOCK NO.	LOT NO.	LOT QUALIF.	ACCOUNT NO.	DEED BOOK	DEED PAGE	CLASS	PROPERTY LOCATION
LANG, PATRICIA & JOHN	0156	176	1.01	CT221		04303	01853	2	401 D'ERCOLE CT.
LANSEY, DAVID & ILISA	0069	99	23			08258	00809	2	268 HIGH STREET
LANZA, THOMAS & DONNA	0085	113	10		000000	08647	00242	2	56 KENSINGTON
LANZA, ENRICO & ANGELINA	0111	126	51					2	61 VIRGIL ROAD
LARocca, F.&L.	0105	123	15		000000			2	4 KENYON CT
LARocco, JACQUELYNN A	0040	68	1	CT112	000000	08659	00105	2	623 FIR COURT
LARosa, JENNIFER L	0136	152	4		000000	01549	02186	2	18 EVERETT ST.
LARREA, MICHELLE	0056	93	8		000000	03898	01460	2	364 LIVINGSTON
LASKAR, SURYA KIRAN ETAL	0098	121	10.02			04548	00593	2	272 ROCKLAND AVE.
LATERRA, CYNTHIA	0097	120	21.01			09316	00052	2	279 SUMMIT ST.
LATINO, VINCENT & JENNIFER	0104	123	8.02		000000	09137	00136	2	449 TAPPAN ROAD
LATOUR, RICHARD & FRANCES	0107	126	16.01		000000			2	13 A MEADOW LANE
LATZ, JANINE W	0145	157	6		000000	08483	00740	2	70 ADAMS ST.
LAUE, HK&DM	0084	111	24		000000			1	SOMERSET RD
LAURMAN, THOMAS W. & LISA D.	0064	97	11		000000	08053	00813	2	269 LIVINGSTON
LAURICELLA, MARY L	0011	9	8			09652	00259	2	6 KNOLL WAY
LAWSON, JON E. & JANE R.	0095	119	23		000000			2	901 BLANCH AVE
LE COZ, MARIE-MADELEINE	0156	176	1.01	CT224		04376	00100	2	401 D'ERCOLE CT.
LEACH, JONATHAN D TRSTES/ETAL	0012	10	13			04468	00055	2	55 MOHAWK AVE.
LEAL, JUNGSHIN JANICE	0042	68	1	CT138	000000	09151	00357	2	719 HOLLY COURT
LEE (ETAL), HYUNG SUK	0063	96	29			00246	02165	2	210 MC KENNA DRIVE
LEE (ETAL), JEFFREY YUNJI	0119	134	1		000000	01418	00614	2	42 GRISSOM ST
LEE, AERYOUNG	0041	68	1	CT124	000000	05288	00019	2	700 HOLLY COURT
LEE, ALICE (ETAL)	0090	115	24		000000	01438	00080	2	133 KENSINGTON AVE.
LEE, BENNY	0037	68	1	CT065	000000	01325	00924	2	311 CEDAR COURT
LEE, CHANG H & MI SOOK	0043	68	1	CT155	000000	01692	01101	2	816 HEMLOCK COURT
LEE, CLINTON & BO-YOUNG K	0034	68	1	CT019	000000	02918	01024	2	117 ASPEN COURT
LEE, CONNIE	0111	126	65			04525	00060	2	111 CHAFFEE CIRCLE
LEE, DIANE HEYEON & KYUNG YUN	0130	141	6			04464	01922	2	6 JOHN CIRCLE
LEE, DONG HYUN & WHANG, HAE SUNG	0008	7	15.12			08179	00389	2	210 WOOD TURTLE RUN
LEE, DONG MAN	0080	108	8		000000	09626	00139	2	636 BROADWAY
LEE, EUN C	0158	176	1.01	CT310		05179	00123	2	401 D'ERCOLE CT.
LEE, HAK WOO & YONG SUK	0073	102	18		000000	08770	00361	2	479 HIGH ST
LEE, HAN HO & HAE WOON	0111	126	53			08820	00329	2	81 VIRGIL ROAD
LEE, HYANG RAN	0019	26	5		000000	04099	00464	2	38 FAIRWAY TERR
LEE, HYUNG J & MIN AE	0060	94	26		000000	08840	00356	2	105 RAILROAD AV.
LEE, HYUNG S & KIM, SEENAE A ETALS	0057	93	16		000000	02186	00394	2	217-219 RAILROAD
LEE, HYUNG SUK & SEENAE KIM	0060	94	34			01429	01830	2	45 RAILROAD AVE.
LEE, HYUNSOOK & NICK	0068	99	3		000000	04330	01471	2	345 LIVINGSTON
LEE, JAEDOO & LYU, YOUNGJA	0138	154	5		000000	05089	01526	2	851 BROADWAY
LEE, JAESUNG & EUN SIL	0041	68	1	CT115	000000	03204	00434	2	617 FIR COURT
LEE, JIYONG ETAL	0086	113	14		000000	01963	01708	2	36 KENSINGTON
LEE, JOSEPH & JEONG M	0083	111	4		000000	04678	00948	2	20 SOMERSET RD
LEE, JUHWAN & LINA (CHOI)	0117	130	6		000000	09211	00354	2	6 ETON TERR
LEE, JUNSANG & SEO, YUN J	0140	155	1		000000	02997	00453	2	10 CARTER ST
LEE, KEUMLIM C	0069	100	3.01			08383	00931	2	310 HIGH ST
LEE, KUM HUN	0072	101	16.01			08640	00688	2	185 HUDSON AVE.
LEE, LAWRENCE	0035	68	1	CT038	000000	01979	01378	2	220 BEECH COURT
LEE, MIN JEA & JEON SOOK	0044	68	1	CT162	000000	05319	00780	2	830 HEMLOCK COURT
LEE, MINJOO & CHUNG HEE	0040	68	1	CT108	000000	03487	00616	2	616 FIR COURT
LEE, MYUNG S.	0067	99	2		000000	08819	00243	2	341 LIVINGSTON
LEE, RAY K & LEE, YULRI	0095	120	3.01			02952	02124	2	200 BELLE CT.
LEE, SANG	0006	7	3			03033	00730	2	30 BRIARWOOD AVE
LEE, SEOUNG WOO (SEOUNG WOO) ETAL	0020	27	8			02839	01507	2	321 PIERMONT RD
LEE, SEUNGYUN & SONG, HYUNA	0101	122	16.07		000000	05284	00087	2	7 HELEN CT
LEE, SOOK HI	0131	141	19.02			01939	01082	2	40 KENSINGTON COURT
LEE, SOOKEE & SUNGHYE	0040	68	1	CT110	000000	02298	00698	2	620 FIR COURT
LEE, SUK BAE & JONG OCK	0041	68	1	CT123	000000	08397	00901	2	601 FIR COURT
LEE, SUK KU	0148	161	2		000000	02404	01706	2	17 SECOND ST
LEE, TIM C & GAO, FAY	0107	126	18		000000	08438	00176	2	21 MEADOW LANE
LEE, UI C	0036	68	1	CT051	000000	04700	00537	2	205 BEECH COURT
LEE, WAI-YIP & LEUNG, TIFFANY	0011	10	5			08286	00929	2	124 PIERMONT RD
LEE, WOO CHANG (WOO CHANG) ETAL	0099	121	13		000000	03058	01814	2	411 SUMMIT ST.
LEE, WOON GAK & HYE RAN KWON	0104	123	3		000000	00746	00958	2	2 MEADOW CT
LEE, YOONKI & JEONG, YESOL	0097	121	1.01			04505	00349	2	360 TAPPAN RD.
LEE, BYUNG MOK & LEE-CHOI, KYUNG SOOK	0072	102	1.01			08689	00210	2	464 SUMMIT ST
LEE, CHAE S&CHO, JINYEU	0078	105	15		000000	04797	01856	2	1 NORWOOD PL
LEE, CHANG-KOO	0148	161	6		000000			2	984 BROADWAY

TAXING DISTRICT NO. 41 NORWOOD

COUNTY NO. 02 BERGEN

NAME OF OWNER ADDITIONAL OWNERS	PAGE NO.	BLOCK NO.	LOT NO.	LOT QUALIF.	ACCOUNT NO.	DEED BOOK	DEED PAGE	CLASS	PROPERTY LOCATION
LEE,CHRISTINE C	0103	122	29		000000	04959	00722	2	447 SUMMIT ST
LEE,EUN JOO	0122	136	16		000000	04498	01996	2	59 CARPENTER AVE.
LEE,GI IN & MISU, LIM	0020	27	11		000000	03549	01062	2	351 PIERMONT RD
LEE,GYUNGHO & SEONSOOK	0036	68	1	CT046	000000	03523	01569	2	215 BEECH COURT
LEE,HONG CHAN & JIHYUN RYOU	0042	68	1	CT132	000000	00635	01297	2	716 HOLLY COURT
LEE,JOANNE	0161	177	1.02	CT640	000000	03796	00937	2	640 D'ERCOLE COURT
LEE,MICHAEL EUN	0116	129	12		000000	03556	00185	2	319 TAPPAN RD
LEE,MING-TA & CHAO-HUA	0145	157	7					2	80 ADAMS ST.
LEE,MYUNG S & SOON J	0159	176	1.01	CT331		05019	00554	2	401 D'ERCOLE CT.
LEE,UI C	0040	68	1	CT113	000000	04706	00421	2	621 FIR COURT
LEEMAN, CAROL	0056	93	1		000000	09157	00237	2	47 SOUTH AVE.
LEGGETT, ROBERT & AMANDA	0086	114	5		000000	07907	00553	2	163 SOMERSET RD
LEHMANN,DONALD&KRISTIN	0085	113	7		000000			2	125 SOMERSET RD
LEI, XIAOHONG & QUI, HAOJIE	0111	126	63			05137	01900	2	2 VIRGIL ROAD
LEOCATA, GEORGE & EILEEN T.	0057	93	20			07628	00951	2	181 RAILROAD AVE
LEOCATA, MICHAEL & MARY	0137	153	13		000000	08850	00239	2	35 EVERETT ST
LEONARD, MIRIAM	0156	176	1.01	CT223		05198	01636	2	401 D'ERCOLE CT.
LETESKY, DENISE	0103	122	26		000000			2	467 SUMMIT ST
LEVENSCHUS, STAN & LOUISE	0100	121	27					2	400 TAPPAN ROAD
LEVINE, RANDY & STEFANIE	0001	1	10			02135	00173	2	65 DWARS KILL
LEVINSON, YVETTE Y & COHEN,RAFAEL H	0018	23	2		000000	05480	00662	2	100 BROADWAY
LEVY, ALLYSON B	0038	68	1	CT084	000000	01574	00986	2	409 DOGWOOD COURT
LEVY, GREGG & IRENE	0025	36	3		000000	08097	00880	2	341 WESTWIND COURT
LEVY, JAY L. & MARCY R.	0084	112	1		000000	07833	00154	2	39 SOMERSET RD
LEVY, SCOTT M	0038	68	1	CT083	000000	03432	00472	2	411 DOGWOOD COURT
LEVY,STUART & DEBORAH	0063	96	30			03788	01281	2	220 MC KENNA DRIVE
LEWIS, SCOTT & SHANNON	0092	117	3		000000	01618	02113	2	151 KENSINGTON
LI, XIAOMENG	0093	119	1.03			08745	00829	2	915 BLANCH AVE.
LIANG, LUOBIN & MING SUN	0098	121	1.04			09507	00053	2	287 HUDSON AVE.
LIFE STORAGE LP	0052	87	1.01			03497	00080	4B	95 HUDSON AVE.
LILIKAS, MARINOS & ANNA	0005	6	2			08292	00195	2	40 DWARS KILL LANE
LILLEY, ROBERT & CHRISTINA	0104	123	9		000000	03539	00969	2	441 TAPPAN RD
LIM, ADRIAN H	0070	100	9.01			00270	00967	2	180 HUDSON AVE.
LIM, AESOP & HAI YOUNG KIM	0001	1	5			08319	00651	2	5 DWARS KILL LANE
LIM, CHULBUM & PARK, MIYI	0074	103	12			03140	01968	2	465 HIGH ST
LIM, KIM & CHANG S	0096	120	8		000000	05228	00931	2	304 HUDSON AVE
LIM, PAUL M & SUK JUNG	0042	68	1	CT139	000000	09319	00327	2	717 HOLLY COURT
LIN (ETAL/TRSTES), MIKE NANHENG	0139	154	25		000000	00656	00415	2	21 DEMAREST ST
LIN,JA.S. & JANICE,K.C.	0004	4	7					2	10 FRASCO LANE
LINDER, ROBERT B & DONNA J	0013	12	2		000000	08245	00213	2	230 PIERMONT RD
LINNEHAN, HUGH J & PETRA J MAYER-	0104	123	11		000000	02697	02247	2	415 TAPPAN ROAD
LIU, XIAOXIANG & GAO, WEN	0023	32	10		000000	05331	00935	2	188 5 AVE
LIU, YIEN & CHOI, YONGHEE	0106	125	3		000000	04711	01725	2	28 GARNETT PL.
LIVINGSTON PARKS LLC	0055	91	6			01336	01755	4A	462 LIVINGSTON ST
LOCOVARE, THOMAS & BARBARA	0076	104	19		000000	00850	00786	2	385 HIGH ST
LOFFREDO, GLORIA	0153	176	1.01	CT102		04005	00995	2	401 D'ERCOLE CT.
LOIACANO,JOS.& LORRAINE	0143	156	12		000000			2	60 BURLINGTON ST.
LOIS BENAQUISTA REVOCABLE LIVING TR	0062	96	19			04879	00540	2	101 LIVINGSTON
LOMBARDO, SALVATORE A & NANCY E	0039	68	1	CT098	000000	09307	00327	2	519 ELM COURT
LOPEZ. LINDA & CARCASSES, LESTER	0022	29	5			05351	01802	2	125 DYER CT
LORENZO, VINCENT JAMES ETAL	0108	126	20.02			02073	02204	2	49 ANNE COURT
LOSCHIAVO, MARK C. & LISA M.	0120	135	6		000000	07974	00896	2	135 GLENN AVE
LOVE, JORDAN & BRITTANY F	0109	126	36		000000	05095	01652	2	2 BLUE HILL RD
LPJ LLC	0008	7	15.14			03325	01356	2	100 RIO VISTA DR.
LUBY, JUNKO	0087	114	11		000000	01707	01632	2	185 SOMERSET RD
LUBY, MICHAEL & AMY	0088	114	23		000000	08038	00451	2	88 KENSINGTON
LUBY, TIMOTHY & JESSICA	0109	126	25		000000	02636	00877	2	17 GARNETT PL
LUCERO, LUIS	0133	143	15		000000	01925	00337	2	310 KENSINGTON
LUCIOUS, JOSEPH & LYND SAY	0070	100	8		000000	02406	01458	2	188 HUDSON AVE
LUDWIG, ANN	0154	176	1.01	CT126		01561	02257	2	401 D'ERCOLE CT.
LUDWIG, DANIEL & CYNTHIA	0100	121	26		000000			2	285 HUDSON AVE
LUETHKE, KERI	0163	197	1		000000	03054	01510	1	LINCOLN AV
LUMAJ PROPERTIES LLC	0107	126	15.01		000000	05290	01550	2	11A MEADOW LANE
LUPARDI REALTY ASSOC LP	0052	81	3			08671	00198	3B	BLANCH AVE
LUPARDI, MARK E	0061	96	3			03676	01338	2	707 BLANCH AVE
LUZZI,GEORGE	0004	3	6					2	111 MILLBROOK CIRCLE
LYONS, SUSAN J	0141	155	15		000000	08400	00385	2	28 THIRD ST
MACALUSO, ROGER & CHRISTINA	0019	25	4		000000	01291	01981	2	400 17 ST

TAXING DISTRICT NO. 41 NORWOOD

COUNTY NO. 02 BERGEN

NAME OF OWNER ADDITIONAL OWNERS	PAGE NO.	BLOCK NO.	LOT NO.	LOT QUALIF.	ACCOUNT NO.	DEED BOOK	DEED PAGE	CLASS	PROPERTY LOCATION
MACCHIAROLI, LOUIS & VALLIS, S	0092	117	8		000000	00663	02451	2	870 BLANCH AVE
MACHLEDER, FILOMENA	0094	119	7		000000	01096	00791	2	200 TAPPAN RD
MACNEAL, KRISTY	0078	106	4		000000	01981	01080	2	275 HIGH ST
MAENG, DANIEL	0146	157	12			02133	01923	2	51 BURLINGTON ST
MAGARACI, JOHN & LAURA	0151	169	6		000000	08373	00476	2	487 RIVERVALE AVE.
MAKHOULIAN, RAFFI & HERA	0019	26	2		000000	01807	00682	2	155 BROADWAY
MAKOFISKY, ROCHELLE & RUSSELL	0015	18	13			04691	00764	2	54 DEARBORN
MALESARDI, JILL	0090	115	32		000000	04635	00961	2	800 BLANCH AVE
MALINOWSKI, WALTER F. & ANGELA C	0018	22	3		000000			2	2 17TH ST
MALJEVIC, PHILLIP & ZIPPER, JONATHAN	0012	11	6			04375	01639	2	192 PIERMONT RD
MANASTER, PRISCILLA	0145	156	30		000000	08213	00161	2	53 BROAD ST
MANGODT U	0122	136	11		000000			2	9 CARPENTER AVE
MARCASON, DAVID	0137	153	11		000000			2	468 RIVERVALE AVE
MARGARET SAUSA & SENOL MIRZA INV TR	0007	7	15.08			05425	00496	2	241 WOOD TURTLE RUN
MARIE, GEORGE & KAREN	0124	137	11		000000	08395	00522	2	50 GLENN AVE
MARITATO, DOMINICK	0154	176	1.01	CT120		05277	00801	2	401 D'ERCOLE CT.
MARKS, PAUL & KRISTINE	0039	68	1	CT096	000000	03002	00918	2	515 ELM COURT
MARLOW, MICHAEL J. & ANNA	0124	136	36					2	1075 BLANCH AVE
MARNELL, EVELYN	0156	176	1.01	CT212				2	401 D'ERCOLE CT.
MARSHALL (ETAL), FREDERICK ELLIOT	0078	105	18		000000	08365	00611	2	25 NORWOOD PLACE
MARSHALL, HOLLY BETH & ERIC D	0129	140	4		000000	02424	01579	2	10 VALLEY PL
MARTINEZ (ETAL), CHRISTI	0086	114	3		000000	01288	00668	2	153 SOMERSET RD
MARTINEZ, INDIRA	0079	108	5		000000	03045	00550	2	240 SUMMIT ST
MARTINEZ, LINDA S.	0143	156	8		000000	07878	00280	2	44 BURLINGTON ST
MARVIN, MICHAEL & BARBARA	0064	97	5		000000			2	303 LIVINGSTON
MATHEW, JUSTIN & RUBY	0089	115	9		000000	03057	01214	2	KENSINGTON AVE
MATTHEW PICHEL & EMIKO KOMATSU	0018	24	1		000000	01591	01604	2	136 BROADWAY
MAURER ROBERT & CAROL	0089	115	20		000000			2	119 KENSINGTON
MAURO JR, FRANK	0137	153	5			01774	01290	2	36 DEMAREST ST.
MAURO, FRANK C JR & ELSIE P	0114	128	5		000000	08623	00448	2	11 BLUE HILL RD
MAWN, CAROL	0039	68	1	CT091	000000	01725	00852	2	505 ELM COURT
MAZI (ETAL), LORENZ & VALERIE, LIFE TNT	0128	139	16		000000	08866	00450	2	80 MILLS AVE
MAZZIE, GARY J. & SUSAN	0140	155	4					2	16 CARTER ST.
MAZZILLI, ANGELA	0154	176	1.01	CT125				2	401 D'ERCOLE CT.
MC CORMICK, JOHN J. & PHYLLIS T.	0095	119	22		000000	07766	00084	2	75 SUMMIT ST
MC ELDERRY, FRANK T & LORRAINE J	0035	68	1	CT035	000000	08534	00121	2	214 BEECH COURT
MC GOWAN, MATTHEW & COLLEEN	0073	102	15			08200	00150	2	511 HIGH ST.
MC MAHON, WILLIAM & SHAKHE	0143	156	2		000000			2	6 BURLINGTON ST
MC MULLEN, PETER & PATRICIA	0058	94	2.01			08215	00559	2	190 LIVINGSTON ST.
MC SHERRY, BRIAN & KAREN	0078	106	2		000000	08213	00899	2	250 CLINTON ST
MC SWEENEY, CYNTHIA	0123	136	35		000000			2	1065 BLANCH AVE
MCCABE, KATHLEEN	0160	177	1.02	CT618				2	618 D'ERCOLE COURT
MCCARNEY, PETER M. & BRIDGET M.	0121	135	8		000000			2	68 CARPENTER AV.
MCCARTHY, CAMERON KENNETH ETAL	0088	115	5		000000	04650	00353	2	37 KENSINGTON
MCCARTHY, JONOTHAN P & MELUSCA	0132	143	7			02393	00082	2	10 JOHN CIRCLE
MCCAUSLAND ALICE	0156	176	1.01	CT213		00318	01287	2	401 D'ERCOLE CT.
MCCORMACK, KATHLEEN	0154	176	1.01	CT129		05024	00664	2	401 D'ERCOLE CT.
MCDERMOTT, ALMA & THOMAS	0131	142	3			01040	01865	2	11 JOHN CIRCLE
MCDERMOTT, DANIEL & CICHOCKI, CLARE	0148	160	8		000000			2	10 SECOND ST
MCDERMOTT, PAUL & EILEEN	0146	158	4		000000			2	55 ADAMS ST
MCDONALD, JASON & ALISSA	0060	94	35			03172	01516	2	41 RAILROAD AVE.
MCDONALD, MARIA	0041	68	1	CT127	000000	08260	00812	2	706 HOLLY COURT
MCKERLEAN, NICOLE ROSE	0148	161	5		000000	03703	01537	2	992 BROADWAY
MCFARLANE, LAUREN & JAMES	0094	119	9.02			05230	00563	2	35 JONES CT
MCCRATH OSDER, ALISON A TRSTES/ETAL	0098	121	3		000000	05179	00617	2	376 TAPPAN RD
MCGUIRE, WILLIAM J	0073	102	11		000000	08479	00832	2	520 SUMMIT ST
MCGUIRE, DEREK & COURTNEY	0121	136	1		000000	05036	01799	2	820 BROADWAY
MCHUGH JR, THOMAS JAMES ETAL	0089	115	8		000000	04578	01846	2	51 KENSINGTON
MCINERNEY, JOHN A & ANN	0058	94	5		000000	09125	00833	2	212 LIVINGSTON
MCLAUGHLIN, KEVIN & LAURA	0077	104	28		000000	08646	00850	2	235 HUDSON AVE
MCLAUGHLIN, CRAIG	0160	177	1.02	CT614		09112	00220	2	614 D'ERCOLE COURT
MCMAHON, MICHAEL P & MARLENA S	0018	21	5		000000	01371	02063	2	1 MADISON AV.
MC MILLAN, JOS. A.	0116	129	19		000000			2	267 TAPPAN RD
MCMORROW, PATRICK J	0057	93	19			01699	01590	2	187 RAILROAD AVE
MCMORROW, ROBERT B. & JUNE MARIE	0079	108	4		000000	07921	00988	2	230 SUMMIT ST
MCMORROW, SHANE THOMAS ETAL	0094	119	11			04245	00543	2	237 SUMMIT ST
MCNEIL, CHRISTINE	0154	176	1.01	CT124		05046	01631	2	401 D'ERCOLE CT.
MCNICHOLAS ETALS, JOHN	0127	138	26		000000	01577	02020	2	1000 BLANCH AVE

TAXING DISTRICT NO. 41 NORWOOD

COUNTY NO. 02 BERGEN

NAME OF OWNER ADDITIONAL OWNERS	PAGE NO.	BLOCK NO.	LOT NO.	LOT QUALIF.	ACCOUNT NO.	DEED BOOK	DEED PAGE	CLASS	PROPERTY LOCATION
MCNIFF, SCOTT	0134	145	6		000000	03000	01255	2	11 ADAM ST
MCPARTLAND, LIAM & LISA	0114	128	1		000000	08747	00111	2	2 JANICE DRIVE
MCQUADE, ROBERT & KAREN A.	0022	31	5		000000			2	15TH STREET
MCTIGUE, WILLIAM E & DIANE M	0097	120	16		000000	02579	00419	15F	309 SUMMIT ST
MEDEROS, RAUL G	0014	16	5		000000	01356	00346	2	1 LANCASTER RD
MEDINA, ROY O & MIGUEZ, SONIA C	0136	153	4		000000	03030	01857	2	34 DEMAREST ST
MEIER, STEVEN & CHANDRA V	0099	121	19			04360	01904	2	355 SUMMIT ST
MEKLES, DAVID I & GOODMAN, JESSICA	0019	27	2		000000	04277	00972	2	67 FAIRWAY TERR
MELIA, JAMES & JULIE	0075	103	16		000000			2	439 HIGH ST
MELISSINOS, NICHOLAS & JUDITH	0059	94	18		000000			2	44 SOUTH AVE
MENDES SILVA (ETAL), RENATO	0120	135	4		000000	01102	00823	2	115 GLENN AVE
MENDEZ, TOMAS QUINO ETAL	0131	141	17		000000	04858	00991	2	45 TAPPAN RD.
MENDOZA, RICHARD & JENNIFER FORERO	0140	154	33			09142	00240	2	65 DEMAREST ST
MEO, TIFFINI M & ANTONIO B	0011	10	8			03569	00001	2	164 PIERMONT RD
MERCADO, CHRISTOPHER ETAL	0116	129	14		000000	03133	00667	2	301 TAPPAN ROAD
MERESSE, LIOR & BAR-ZAKAI, HADAR	0001	1	1.01			02682	02145	2	2 PIERMONT ROAD
MESSINA, FRANK & MICHELLE	0137	153	16		000000	08786	00307	2	15 EVERETT ST
MICELI, FRANK J. & MIDORI HAYASE	0085	113	4.01			07773	00173	2	99 SOMERSET ROAD
MICHAEL S MORTON REV TRST ETAL	0114	127	8			04020	00813	2	51 BLUE HILL ROAD
MIDY, DENIS & VIVIANE J	0129	139	24		000000	02441	01196	2	85 TAPPAN RD
MILES, JONATHAN GREGORY & HARUMI	0067	98.01	6			02575	00509	2	71 COBBLESTONE CROSSING
MILITANO, ANTHONY & CAROLANN	0017	20	7		000000			2	45 SHERWOOD RD.
MILLAN, AIDA I	0153	176	1.01	CT110		01521	01597	2	401 D'ERCOLE CT.
MILLER, FRANCINE	0080	109	9			05065	00415	2	30 CATHY CT.
MILLER, JOHN & STEFANIE	0058	94	9		000000	01347	01799	2	246 LIVINGSTON
MILLER, KAREN	0044	68	1	CT167	000000	09572	00422	2	840 HEMLOCK COURT
MILLER, ROBERT D. & KAM M.	0096	120	9		000000	07859	00543	2	294 HUDSON AVE
MILLIARESSIS, DEMETRIOS & RENEE	0013	13	3		000000	09057	00044	2	100 MOHAWK AVE.
MILLS AVE LLC	0129	139	21		000000	05491	00452	2	30 MILLS AVE
MILLSTEIN, JEFFREY P. & KATHY M.	0086	114	2.02		000000			2	149 SOMERSET RD
MILO, CAMILLE	0077	104	26		000000	07954	00939	2	355 HIGH ST.
MINETTO, RONALD M. & CAROLINE	0096	120	6		000000	08009	00849	2	316 TAPPAN RD
MIRABITO, SUSAN	0091	115	35		000000			2	766 BLANCH AVE
MITCHELL, ERIC & MEGAN	0108	126	19.04			02881	01605	2	41 ANNE COURT
MOHAMMADI, POUVAN GHAEMI ETAL	0014	18	1.02			05148	01537	2	70 SHERWOOD RD.
MOLLINEDO, MONICA & PEREZ, ARIEL	0074	103	13			04219	00896	2	459 HIGH ST
MONICO, JACLYN TRSTE	0121	135	12		000000	05292	00747	2	28 CARPENTER AVE
MONLLOR, FIONA G & JOSHUA	0146	157	14		000000	08707	00542	2	43 BURLINGTON ST
MONRO, MILTON EDWARD & LOUISA	0159	176	1.01	CT321		04982	01817	2	401 D'ERCOLE CT.
MOON, WON JUNG & NAM KYUNG	0086	114	1		000000			2	135 SOMERSET RD
MOONEY, CATHERINE	0158	176	1.01	CT314		05138	01882	2	401 D'ERCOLE CT.
MORAN, ELLEN	0155	176	1.01	CT210		03640	01595	2	401 D'ERCOLE CT.
MORAN, KATHRYN IRENE	0081	110	9		000000	00920	01063	2	851 BLANCH AVE
MORROW, GERALD LEE & SARAH BRIGGS	0146	157	16		000000	01594	01517	2	25 BURLINGTON ST
MOULTON, PETER & JEAN	0141	155	20		000000			2	926 BROADWAY
MOURA, MARCIO JOSE & PAULA D	0037	68	1	CT066	000000	05072	00914	2	309 CEDAR COURT
MOWREY, PAUL & NICOLE	0089	115	17		000000	04750	00783	2	99 KENSINGTON
MOYLAN, PETER & EMILY	0143	156	9		000000	00536	00914	2	48 BURLINGTON ST
MOYLAN, PETER G TRSTE	0140	155	7		000000	05176	01336	2	22 CARTER ST
MUCCIOLO, GARY L.	0016	18	17					2	601 NOTTINGHAM CT
MUFSON, LORI	0015	18	9		000000	00267	02082	2	133 PIERMONT RD
MUGGEO, MARY	0159	176	1.01	CT323				2	401 D'ERCOLE CT.
MUJICA, M. CHRISTINE	0085	113	6		000000	08304	00891	2	121 SOMERSET RD
MULLANE, EDMOND J. & JOAN	0082	110	16		000000			2	136 SUMMIT ST
MULLER, STEVE	0024	36	2		000000	03348	02119	2	337 WESTWIND COURT
MULLER, ROBT & MARIA	0074	103	9		000000			2	16 WINTHROP ST
MUNDY, MICHAEL E.	0071	101	15		000000	07951	00086	2	197 HUDSON AVE
MUNSCH, CHARLES J. & DONNA J.	0027	41	2			07696	00496	2	246 BROADWAY
MURRAY GLENN & DEBORAH	0073	102	13.01					2	523 HIGH ST
MURRAY, ELIZABETH ETALS	0087	114	18		000000	05170	01390	2	116 KENSINGTON
MURRAY, ROBERT J. & ELIZABETH	0083	111	15		000000	07744	00334	2	144 SOMERSET ROAD
MURRAY, JAMES	0001	1	7					2	25 DWARS KILL LANE
MUSIAL, THOMAS & YVETTE ROGERS-	0124	137	7		000000	03352	01559	2	989 BLANCH AVE
MUTH, DANIEL R	0098	121	7		000000	03139	00334	2	410 TAPPAN RD
MYERS, NANCY	0087	114	10		000000			2	181 SOMERSET RD
NADEEV, DMITRY & LIUDMILA	0011	10	10			04858	01490	2	83 MOHAWK AVE
NAGY IREN	0091	115	38		000000			2	33 WYNDHAM RD
NAGY, CAROLINE	0005	5	5			01263	00227	2	16 RIDGE RD

TAXING DISTRICT NO. 41 NORWOOD

COUNTY NO. 02 BERGEN

NAME OF OWNER ADDITIONAL OWNERS	PAGE NO.	BLOCK NO.	LOT NO.	LOT QUALIF.	ACCOUNT NO.	DEED BOOK	DEED PAGE	CLASS	PROPERTY LOCATION
NAKAO, TAI & YOUNG SUK KIM	0123	136	31		000000	01242	00968	2	1031 BLANCH AVE.
NAM, DAVID K & SUJIN	0131	142	2			04244	00064	2	9 JOHN CIRCLE
NAM, WOONG & SHIN, HYEWON	0130	141	9			05322	01041	2	2 JOHN ST
NARES, KIMBERLY A & DREW A	0013	16	1		000000	08780	00280	2	140 MOHAWK AVE
NAWI STEVEN & KATHLEEN	0007	7	14					2	92 BRIARWOOD AVE
NAWI, STEVEN & KATHLEEN	0007	7	10					1	BRIARWOOD AVE
NEBIERIDZE, ZVIADI	0059	94	12		000000	05322	01200	2	270 LIVINGSTON
NEGLIA, MICHAEL J & CHRISTINE M	0021	28	2			02221	02245	2	310 WESTWIND COURT
NEIGHBORS, KATE & YOUNG, J.	0138	154	11.01		000000	01014	01467	2	889 BROADWAY
NELSON, RICHARD & BERTOLINI, JENNIFER	0138	154	12.02			03279	02146	2	61 DEMAREST ST.
NEMCHEK, G & M	0117	130	4		000000			2	15 WINDSOR CT
NENNER, DAVID & CHERYL	0072	102	3			08779	00397	2	478 SUMMIT ST
NEUMANN, ROBERT & LAURA	0146	158	2					1	ADAMS ST
NEVILLE, TIMOTHY & HELEN P	0132	142	6			08609	00270	2	17 JOHN CIRCLE
NEW YORK CENTRAL LINES	0052	86	1					15F	R.R. RIGHT OF WAY
NEW YORK CENTRAL LINES	0136	151	1					15F	R.R. RIGHT OF WAY
NEW YORK CENTRAL LINES	0152	174	1					15F	R.R. RIGHT OF WAY
NEWELL, GRAZIA	0158	176	1.01	CT309		05135	00476	2	401 D'ERCOLE CT.
NFC#1 C/O CUMBERLAND FARMS, INC	0055	91	1					4A	575 BROADWAY
NIAMIEN, RAOUL	0057	93	21		000000	08825	00933	2	175 RAILROAD AVE
NICOLAI, JOHN A & GERALDINE T	0004	3	7			08200	00185	2	101 MILLBROOK CIRCLE
NILSSON, SONJA	0149	164.02	4					1	ASH STREET
NIPITELLA, GINA	0034	68	1	CT020	000000	02368	00116	2	115 ASPEN COURT
NJ 0609 INC NJ	0054	89	12		000000	04047	00036	4B	105 OAK ST
NOBILE, DIANE	0005	5	1			08011	00699	2	56 RIDGE RD
NOREIKA, KEITH	0059	94	13		000000	04811	00029	2	276 LIVINGSTON
NORTHERN VALLEY REGIONAL HS DIS	0079	108	1		000000	03439	00524	15B	200 SUMMIT ST.
NORWEST LLC	0053	88	9		000000	08818	00204	4B	535 WALNUT ST
NORWOOD AMER LEGION POST #272	0051	80	8		000000			15F	480 BROADWAY
NORWOOD ASSOCIATES II	0134	145	7		000000			1	43 BROOK ST
NORWOOD ASSOCIATES II LLC	0134	145	1			08048	00127	4C	BLANCH AVE
NORWOOD FIRE CO #1	0068	99	6		000000			15F	606 BROADWAY
NORWOOD FIRE CO NO.1	0069	99	20					15F	606 BROADWAY
NORWOOD FIRE CO. NO.1	0069	99	21					15F	HIGH ST.
NORWOOD INDUSTRIAL PARK LLC	0053	88	5		000000	05405	01283	4B	70 OAK ST
NORWOOD INDUSTRIAL PARK LLC	0053	88	13		000000	05405	01275	4B	55 WALNUT ST
NORWOOD INDUSTRIAL PARK LLC	0054	89	7		000000	05057	01267	4B	55 OAK ST
NORWOOD INDUSTRIAL PARK LLC	0054	89	8		000000			4B	65 OAK ST
NORWOOD INDUSTRIAL PARK LLC	0054	89	9					4B	75 OAK ST
NORWOOD OAK STREET LLC NJ	0054	89	6			04357	01187	4B	49 OAK ST
NORWOOD SELF STRGE	0055	91	9		000000			4B	500 LIVINGSTON
NORWOOD VOLUNTEER AMBULANCE CORP.	0051	80	7		000000			15F	496 BROADWAY
NORWOOD WEST ASSOC INC.	0135	145	11		000000	07631	00069	1	BLANCH AV
NORWOOD WEST ASSOC INC.	0135	146	1		000000	07631	00069	4B	15 BROOK ST
NORWOOD WEST ASSOC INC.	0135	146	2		000000	07631	00069	4B	20 BELDEN PL
NOTHDURFT, BRENDA	0057	93	18		000000			2	195 RAILROAD AVE
NOTIAS, KOSTAS (ETAL)	0071	101	4.01		000000	01771	00031	2	370 HIGH ST
NOUMAN, AYAD & HELENA	0007	7	15.03		000000	07994	00617	2	111 RIO VISTA DR.
O'DOWD, BRIAN & DOLORES FAZIO-	0157	176	1.01	CT302		04253	00959	2	401 D'ERCOLE CT.
O'MALLEY, THERESA	0136	152	5		000000	09054	00445	2	10 EVERETT ST
O'MALLEY, THERESA	0137	153	14		000000	08271	00892	2	31 EVERETT ST
O'MULLANE, KIERAN J & CARYN R	0010	9	1			05319	00483	2	62 MOHAWK AVE
O'NEILL, WAYNE R & IRENE TRSTES	0157	176	1.01	CT301		02599	01773	2	401 D'ERCOLE CT.
O'REILLY JR, MICHAEL	0124	137	4		000000	04367	00036	2	965 BLANCH AV.
O'SULLIVAN, BRIAN & KATHERINE	0109	126	29		000000	01537	01232	2	9 GARNETT PLACE
O'SULLIVAN, JOHN & CHARLOTTE	0010	8	6			03387	00069	2	34 PIERSON AVE
O'TOOLE, JOHN & JANET	0087	114	8		000000	09571	00284	2	175 SOMERSET RD
ODDO, AMANDA	0091	116	4		000000			2	160 KENSINGTON
ODIERNA, MICHAEL C & CLAIRE G	0121	135	10		000000	00387	01154	2	48 CARPENTER AVE
OFSHINSKY, DANIEL & STEPHANIE	0092	118	2		000000	01538	01877	2	60 TAPPAN RD
OH, EUN JIN & KANG, JEONG KYUN	0093	119	3			02342	00198	2	4 VILLA CT.
OH, JAE S	0023	32	3		000000	04246	00840	2	356 14 ST
OH, JOONG HWAN & KYUNG HWA OH LEE	0145	157	5			00901	02230	2	66 ADAMS ST.
OH, KYOUNG JIN & LEE, EUN JIN	0079	107	4		000000	02890	00254	2	645 BROADWAY
OH, PETER IL & ELIZABETH	0081	110	11.01			01592	01782	2	90 SUMMIT ST.
OH, MIN K	0127	139	5		000000	03649	00695	2	231 KENSINGTON
OH, YOUNG	0098	121	10.01		000000	03926	00099	2	274 ROCKLAND AVE
OK, SUNGSOO & LEE, JEONG MIN	0138	154	10.01			08686	00357	2	51 DEMAREST ST.

TAXING DISTRICT NO. 41 NORWOOD

COUNTY NO. 02 BERGEN

NAME OF OWNER ADDITIONAL OWNERS	PAGE NO.	BLOCK NO.	LOT NO.	LOT QUALIF.	ACCOUNT NO.	DEED BOOK	DEED PAGE	CLASS	PROPERTY LOCATION
OLIVO, M MARYANNE	0076	104	16		000000	05137	01566	2	403 HIGH ST
OLMEDO, JOCEYLN J & THOMAS ANTHONY K	0138	154	4		000000	03824	00223	2	849 BROADWAY
OLSEN, A.T. & D.T.	0089	115	10		000000			2	65 KENSINGTON
OLSHAN, ARTHUR JR. & REDDEN, M.	0004	4	8			07900	00234	2	8 FRASCO LANE
ON, SANG O&KYUNG A	0037	68	1	CT062	000000	04742	01326	2	316 CEDAR COURT
OPPENHEIMER, THOMAS & ROSEN, C.L.	0038	68	1	CT076	000000	08067	00822	2	410 DOGWOOD COURT
OROPEZA, DAVID & MICHELLE	0095	120	3.02			09108	00419	2	210 BELLE CT.
ORTIZ, LORRAINE	0033	68	1	CT006	000000	04947	00191	2	110 ASPEN COURT
ORTZ JR, WALTER & JEANNETH	0161	177	1.02	CT646		01940	02419	2	646 D'ERCOLE COURT
OSSO, ANTONIO	0114	127	10		000000	05313	00754	2	11 JANICE DR.
OSSO, ANTONIO	0116	129	17		000000	01366	01763	2	275 TAPPAN RD
OSSO, JOHN & NANCY J	0038	68	1	CT072	000000	05438	01886	2	402 DOGWOOD COURT
OSTERMAN, DANA SHERBERT	0019	26	4		000000	08747	00916	2	28 FAIRWAY TERR
OXX, CHRISTOPHER & CHELSEA	0132	143	5			03777	01985	2	40 DALE COURT
OZ, AVRAHAM & JACQUELINE	0021	28	4			01809	01026	2	95 DYER CT
OZDEMIR, MEHMET HANIF & SONAY	0144	156	22			03093	01492	2	21 CARTER ST.
OZER, HUSEYIN & FUNDA	0109	126	33		000000	05339	00741	2	3 GARNETT PL
OZGEN, NAZIRA & SEZGIN	0114	127	6			01991	00063	2	71 BLUE HILL ROAD
OZKAN, YUCEL & ROSE ZEHRA	0020	27	9			04370	01725	2	331 PIERMONT RD
PACCIONE, JOAN	0157	176	1.01	CT305				2	401 D'ERCOLE CT.
PADULA, JOSEPH & LILLIAN	0080	109	10					2	40 CATHY CT.
PAEK, SEUNGMIN & KIM, SOHYUN	0144	156	28		000000	02740	01274	2	5 CARTER ST.
PAK, JOHN S & CHOONJA	0106	125	2		000000	01985	02464	2	26 GARNETT PLACE
PAK, NAMYOUNG	0009	7	15.17	CT411		02148	00739	2	411 CROCUS HILL
PAK, NAMYOUNG	0035	68	1	CT043	000000	02206	00738	2	221 BEECH COURT
PAK, SUNG M	0056	93	9		000000	05167	00123	2	370 LIVINGSTON
PAK, YONG KWAN & KIM, SUNG A	0122	136	15			05326	01836	2	49 CARPENTER AV
PALK, KOO Y & MARY B	0043	68	1	CT151	000000	01113	00001	2	808 HEMLOCK COURT
PANELLA, DONALYNN	0086	114	2.01			00788	00664	2	145 SOMERSET ROAD
PANELLA, VINCENT S	0084	111	18			03384	01178	2	166 SOMERSET ROAD
PANETTA ROCCO & MARIA	0065	97	17		000000			2	225 LIVINGSTON
PAPADOPOULIS, DIMITRIOS & MARIA	0135	148	6		000000			2	21 BELDEN PL
PAPADOPOULOS, DIMITRIUS & MARIA	0142	155	25			00383	00826	2	902 BWAY
PARDALIS, ANASTASI & MARIA	0024	35	6			02161	00321	2	305 WESTWIND COURT
PARK, CHONG YUN & MYONGOK S	0038	68	1	CT080	000000	02118	01625	2	418 DOGWOOD COURT
PARK, DEON C.	0144	156	29		000000	08802	00843	2	15 HOLDRUM ST
PARK, DONGSOON & SOJUNG	0095	119	26		000000	00247	01875	2	913 BLANCH AV.
PARK, DYLAN	0085	113	3		000000	03069	00423	2	89 SOMERSET RD
PARK, JAMES S & JEONG WON L	0075	103	19		000000	00507	00273	2	227 ROCKLAND AVE
PARK, JUNG HEE	0107	126	12		000000	03129	01416	2	7 MEADOW LANE
PARK, JUNSEONG & ANGELA NOH	0034	68	1	CT024	000000	01094	01432	2	107 ASPEN COURT
PARK, JUSTINA	0113	126.01	81			04426	00111	2	60 CHAFFEE CIRCLE
PARK, MYUNG HUN	0066	98	4		000000	04512	00487	2	80 SOUTH AVE
PARK, RONALD & CHUNG, JEANNIE	0043	68	1	CT152	000000	04803	01306	2	810 HEMLOCK COURT
PARK, ROSA	0035	68	1	CT034	000000	02535	01159	2	212 BEECH COURT
PARK, SANG HYUN (ETAL)	0039	68	1	CT087	000000	01481	01864	2	403 DOGWOOD COURT
PARK, SEHUN & CHUNG, CHRISTINE	0071	101	5.01		000000	02340	02127	2	384 HIGH ST
PARK, SUNG UN	0095	119	25		000000	08876	00440	2	911 BLANCH AVE
PARK, YUNG JAY & SOO JUNG	0018	23	1		000000	08556	00510	2	80 BROADWAY
PARK, CHANHEE & JAMIE	0103	122	23		000000	03509	00207	2	493 SUMMIT ST
PARK, CHANWOONG	0114	128	2		000000	03642	01469	2	12 JANICE DRIVE
PARK, MIHWA	0113	126.01	79			04382	01419	2	40 CHAFFEE CIRCLE
PARKER, ANDRE L & ELISA	0108	126	18.02			02931	01129	2	36 ANNE COURT
PARSEGHIAN, RICHARD & KELLY E	0106	124	12		000000	08427	00325	2	11 KENYON CT
PASCALE, JEFFREY & JENNA	0102	122	17.01		000000	02828	00926	2	10 LAMB CT
PASSANTE, KEVIN N. & ALLISON S.	0066	98	6		000000	08368	00476	2	11 COBBLESTONE CROSS
PASSANTE, KEVIN N. & ALLISON S.	0066	98	5		000000			2	3 COBBLESTONE CROSSING
PASTRAS, DEAN & BAJAKIAN, DEBORAH	0074	103	1.03					2	418 SUMMIT STREET
PATADIA, DEEP & PATEL, DHWANI	0091	115	34		000000	05429	01905	2	770 BLANCH AVE
PATEL, RK. & C.	0090	115	26					2	36 SUMMIT ST.
PATEL, DINESH & HARSHA	0086	113	12		000000	08463	00268	2	48 KENSINGTON
PATEL, KALPESH & MITA	0129	140	7		000000	00327	02125	2	120 MILLS AV.
PATEL, MANSUKHBHAI & VARSHA	0114	128	4		000000	00153	01934	2	21 BLUE HILL RD
PATEL, PARAS	0111	126	68			00858	01301	2	81 CHAFFEE CIRCLE
PATEL, RITESH & FORAM	0140	155	3		000000	01483	01282	2	14 CARTER ST.
PATEL, TEJ H & RENA	0101	122	16.05		000000	02777	01800	2	19 HELEN CT
PATEL, JITENDRA & CHARULATA	0079	107	3					2	249 CLINTON ST
PATENTAS, NICHOLAS & IRENE	0015	18	14		000000			2	5 LA MAR PL

TAXING DISTRICT NO. 41 NORWOOD

COUNTY NO. 02 BERGEN

NAME OF OWNER ADDITIONAL OWNERS	PAGE NO.	BLOCK NO.	LOT NO.	LOT QUALIF.	ACCOUNT NO.	DEED BOOK PAGE	CLASS	PROPERTY LOCATION
PATOLIA, MANU H & NIRMALA	0063	96	26			03396 00568	2	115 HAZEL COURT
PATRICIA LOWNEY TRUST	0083	111	5		000000	08707 00633	2	34 SOMERSET RD
PATRICK, ORAL & ANGELLA & PRINCE	0021	28	6			04064 00351	2	75 DYER COURT
PATTI, MARGHERITA	0105	123	14		000000		2	4 GARNETT PL
PATWA, SHAISHAV & MAUSHMI	0126	138	24		000000	02962 02361	2	1012 BLANCH AVE
PEDRAZA, OMAR & TARA SPRUILL-	0065	97	15		000000	03028 00099	2	245 LIVINGSTON
PEKER, SAGIV & RH'UT	0139	154	16		000000	04593 01495	2	915 BROADWAY
PELTZ, G M DALLAS & DOROTHY V.	0019	25	3		000000	07853 00778	2	111 BROADWAY
PENG, MICHAEL M	0140	154	27		000000	09595 00378	2	9 DEMAREST ST.
PENN, PENN&MARC	0133	143	11			04691 00338	2	18 JOHN CIRCLE
PENZA, FREDERICK J & JUARLENY	0120	135	1		000000	04168 00853	2	85 GLENN AVE
PEPOSE, DAVID & ERICA	0006	6	7			03357 00053	2	31 RIDGE RD
PEREIRA, CHRISTIANO & BIANCA	0014	17	1.01		000000	05090 00221	2	350 PIERMONT RD.
PEREZ (ETC), ADRIANA MARIA	0115	129	4		000000	00703 01425	2	55 ETON TERRACE
PEREZ, JULIE A	0123	136	25		000000	01624 01863	2	120 GLENN AVE
PERFETTO, JOHN & JANICE	0126	138	17		000000	00997 01109	2	165 MILLS AVE
PETERKIN, MIKA T.	0100	122	9		000000	08581 00014	2	466 TAPPAN RD
PETERS, DANIEL J & MARIA A	0038	68	1	CT073	000000	04540 00399	2	404 DOGWOOD COURT
PETRIE, JAMES G & ELIZABETH A	0021	29	4			08847 00006	2	140 DYER CT
PETROCELLI, JAMES M. & LAURA	0112	126	72				2	51 CHAFFEE CIRCLE
PETRONE, MARIE	0161	177	1.02	CT642		00343 01381	2	642 D'ERCOLE COURT
PHILIPS, JOPZY M & MARY ROSE P	0063	96	33			03793 00295	2	195 MC KENNA DRIVE
PHILLIPS, MARK & ERICA SCHWARTZ	0016	20	1			04797 01512	2	70 DYER CT
PHILLIPS, WILLIAM S & ELIZABETH	0110	126	46				2	11 VIRGIL ROAD
PIAZZA, S. & GIULIANO, T.C.	0090	115	23		000000	09514 00211	2	131 KENSINGTON
PICHARDO, CABILIA	0041	68	1	CT119	000000	05056 01821	2	609 FIR COURT
PIERORAZIO, WES & CATHERINE	0078	105	12		000000	08503 00413	2	317 HIGH ST
PIERRO JR, ALBERT	0114	127	9		000000	03679 00825	2	19 JANICE DR
PILLARI, LOUIS & ANNAMARIA	0130	141	8			02721 01235	2	2 JOHN CIRCLE
PILO, SHULAMIT	0075	104	6		000000	01293 00985	2	372 SUMMIT ST.
PINA, ESIQUIO J & JOCELYN	0138	154	6		000000	08459 00414	2	855 BROADWAY
PINELLI, JEFFREY & CYNTHIA	0064	97	13		000000	07769 00146	2	261 LIVINGSTON
PINKUS, EVAN & CAROLYN	0127	139	3		000000	02017 00451	2	205 KENSINGTON
PINTO, MICHAEL	0061	96	5			04348 00719	2	715 BLANCH AVE
PIRNAT, DANIEL	0092	116	7		000000	02474 02090	2	146 KENSINGTON
PISANO, DANNA	0161	177	1.02	CT632		03799 00477	2	632 D'ERCOLE COURT
PITLAK, ED & WENDY	0093	118	4		000000	08197 00812	2	80 TAPPAN RD
PLANKER, CYNTHIA	0154	176	1.01	CT121		05110 01773	2	401 D'ERCOLE CT.
PLANT, MATTHEW C	0145	157	8			09126 00337	2	86 ADAMS ST
PLESCIA ASSOCIATES	0135	150	1		000000	01658 00219	4A	10 BROAD ST
PLESCIA SR, MARK & LAURA	0099	121	16		000000	01926 02403	2	373 SUMMIT ST
PLESCIA SR, MARK TRSTE	0103	122	28			04978 01941	2	457A SUMMIT ST
PLESCIA, ANTHONY & DONNA	0074	103	6		000000	08104 00534	2	444 SUMMIT ST
PLESCIA, DANIEL B & NICOLE	0075	104	5		000000	08408 00351	2	370 SUMMIT ST
PLESCIA, MARK JR	0115	129	3		000000	08943 00187	2	65 ETON TERRACE
PLESCIA, M. & GIAMPAGLIA, A.	0014	16	4		000000	07949 00332	1	SENACA AV
POBOR, CARMEN TERESA	0156	176	1.01	CT214		04312 00316	2	401 D'ERCOLE CT.
POLHEMUS, JOANN & BERGER, RONDA	0126	138	22		000000	08417 00841	2	1026 BLANCH AVE
POLIDORO, GERARD	0069	100	1.02			03974 00183	2	288 HIGH ST.
POLIFRONE, MATTHEW & JESSICA J	0085	113	4.02		000000	00621 01816	2	40 KENSINGTON
POLLES, THOMAS M & SUSAN L	0100	122	1		000000	02139 00841	2	420 TAPPAN RD
POLLOCK, DONNA	0156	176	1.01	CT219		00522 02121	2	401 D'ERCOLE CT.
POLLOCK, MERI-ELLEN	0116	129	25			09036 00030	2	777 BWAY
PORTANNESE, MICHAEL & DANIELA	0131	141	20			03951 00111	2	25 TAPPAN RD
PORTER, JOSEPH & THERESA	0147	158	8		000000	00829 00123	1	71 ADAMS ST
POWELL, KRISTEN M	0127	138	28		000000	09346 00172	2	980 BLANCH AVE
POWELL, KRISTEN M	0127	138	28.01			09346 00172	1	980 BLANCH AVE.
PREPIS, GEORGE & HARRIET	0004	4	11				2	2 FRASCO LANE
PRESBYTERIAN CHURCH	0097	120	26		000000		15D	701 BROADWAY
PROCIDA, BARBARA	0094	119	10.01		000000	02737 01804	2	680 BROADWAY
PRUCNEL, M	0076	104	11		000000		2	234 ROCKLAND AVE
PSARIANOS, STEVE J & IRINE S	0145	157	3		000000	03792 01673	2	56 ADAMS ST
PULIATTE, JUSTIN	0161	177	1.02	CT638		04506 00476	2	638 D'ERCOLE COURT
PYRAMIDES, KATHERINE	0161	177	1.02	CT644		08152 00840	2	644 D'ERCOLE COURT
QUARTUCCIO, JOSEPH	0117	130	7		000000	07802 00897	2	16 ETON TERRACE
QURESHI, NAEEM UDDIN	0022	31	7		000000	03150 02380	2	3 17TH ST
RACLAY, LLC	0125	138	7		000000	09498 00111	2	75 MILLS AVE
RADICI, ELLEN L & SUSAN	0078	106	3		000000	09467 00441	2	12 NORWOOD PL

TAXING DISTRICT NO. 41 NORWOOD

COUNTY NO. 02 BERGEN

NAME OF OWNER ADDITIONAL OWNERS	PAGE NO.	BLOCK NO.	LOT NO.	LOT QUALIF.	ACCOUNT NO.	DEED BOOK	DEED PAGE	CLASS	PROPERTY LOCATION
RADONCIC, JASMIN & ZLATAN	0090	115	31		000000	03489	00087	2	806 BLANCH AVE
RAGO, CHRISTOPHER J	0149	164.02	5			02725	00054	2	959 BROADWAY
RAHAT, RICHARD & DEBORAH	0016	18	18			03130	02423	2	104 SHERWOOD RD.
RAJU, K.L. VASUDEVA & PADMA VASUDEVA	0147	158	9					1	75 ADAMS ST
RAMBALA, JOSEPH & PATRICIA	0147	160	6		000000			2	20 SECOND ST
RAMESSAR, RAKESH	0149	165	9		000000	09573	00044	2	495 RIVERVALE AVE.
RAMP, KA & BA	0019	27	1		000000			2	77 FAIRWAY TERR
RANAWAT JAYENDRA & MANORAMA	0108	126	21		000000	08440	00762	2	25 GARNETT PL.
RAPAPORT, JODI & ALLEN	0044	68	1	CT169	000000	00000	00000	2	844 HEMLOCK COURT
RASTOGI, MAYANK & ELIZABETH KOPEE	0082	110	17.01			03745	00695	2	15 CLINTON
RAZI, GILDA	0015	18	15		000000	01803	00348	2	9 LA MAR PL
RAZUVANOV, GENNADIY	0074	103	8		000000	03475	00803	2	456 SUMMIT ST
RBNH LLC N.J.	0068	99	7		000000	00719	01020	4B	598 BROADWAY
RCC LEE LLC	0074	103	3		000000	05032	00620	2	426 SUMMIT ST
REDUCE SR (ETAL/TRSTES), RAYMOND	0042	68	1	CT136	000000	09498	00153	2	723 HOLLY COURT
REEVES, BERTRAM & IRENE	0159	176	1.01	CT330				2	401 D'ERCOLE CT.
REEVES, MARIA DENISE ETALS	0155	176	1.01	CT203		05292	01695	2	401 D'ERCOLE CT.
REFFSIN, SHARI & FREDERICK	0117	130	8		000000	01774	00909	2	26 ETON TERR
REGUNATHAN, RAM ETAL	0004	4	10			04368	01651	2	4 FRASCO LANE
REILLY, BERNARD & ANNE	0010	9	4			08573	00819	2	89 BRIARWOOD AVE
REILLY, JAMES	0042	68	1	CT134	000000	05496	00334	2	720 HOLLY COURT
REILLY, JOSEPH E. JR.	0008	7	15.11					2	222 WOOD TURTLE RUN
REILLY, SEAN	0002	1	21			04222	01262	2	91 MILLBROOK CIRCLE
REIMAN (ETAL), LYNNE	0127	138	27		000000	08509	00720	2	986 BLANCH AVE
REISNER, WILLIAM E. & FRANCES M.	0066	98	9					2	21 JENNI LANE
RENAGHAN, MATTHEW F	0080	108	9		000000	01624	00922	2	143 SOUTH AVE
REXHAI, ASTRIT & GJIDODA, LORETA	0133	143	22			05512	01725	2	1 JOHN ST.
RHEE, JENNIFER J	0058	93	23			02524	02372	2	201 RAILROAD AVE
RIBAUDO, BENEDETTO & MARIA	0156	176	1.01	CT222				2	401 D'ERCOLE CT.
RICHMOND (ETAL), JOHN	0005	5	4			08321	00247	2	26 RIDGE ROAD
RIDGETOP HOUSE TRUST, CO KIM HALMAN	0162	188	2					1	LINCOLN AVE
RIDGWELL, MARK I & LISA	0023	32	11		000000	03382	00326	2	377 15TH ST
RIECKEN, RICHARD & CAROLYN	0158	176	1.01	CT315		02811	01406	2	401 D'ERCOLE CT.
RIJHWANI, SURESH & KIRAN	0119	134	4		000000	09125	00539	2	20 VER VALEN ST
RINALDI JR, PETER ALFRED & ADRIENNE	0012	11	5			04559	01333	2	130 BRIARWOOD AVE
RINALDI, VINCENT & DENISE	0013	15	3		000000			2	141 MOHAWK AVE.
RININSLAND, CARMELA	0138	153	19			05353	01498	2	23 EVERETT ST.
RINOT, AUDELIA NELLY & RAMI	0018	24	2		000000	01725	01448	2	158 BROADWAY
RITCHEY, THOMAS & MARY	0084	111	23		000000	09165	00103	2	206 SOMERSET
RITTENBERG, STEPHEN ALAN & KAREN	0002	2	3					2	176 MILLBROOK CIRCLE
RIVERA, JOHN D & NICOLE L	0082	110	17		000000	01197	02146	2	146 SUMMIT ST
RIZER, JAKE & D'ARRIGO ALLISON P	0137	153	9		000000	03935	01494	2	74 DEMAREST ST
RIZZO, EDNA	0155	176	1.01	CT132		02340	01764	2	401 D'ERCOLE CT.
ROBERTS, WILLIAM & IRENE	0119	133	5			05115	01823	2	10 HILLSIDE AVE
ROBINSON, CHRISTIAN A & KLEIN, KATIE M	0078	105	10		000000	03655	01279	2	329 HIGH ST
ROCCO, EVE K & LANZILOTTI, GARY P	0147	160	4		000000	02006	00503	2	35 THIRD ST
ROCKLAND ELECTRIC CO	0132	143	1					4A	TAPPAN RD
RODGERS, LAURA S	0010	8	7			08547	00676	2	42 PIERSON AVE
RODRIGUEZ, RAMON & CHRISTINE	0069	100	2		000000	03589	01994	2	294 HIGH ST
RODRIGUEZ, MAX & GISELA RAMIREZ	0001	1	2			02038	00816	2	20 PIERMONT RD
RODRIGUEZ, RAMON ANTONIO ETAL	0069	100	3			03548	00367	2	298-300 HIGH ST.
ROEHRER, ALVIN J & ANN MARIE	0006	6	8					2	41 RIDGE RD
ROFFE-SCHAFER, ADI ETAL	0147	159	3		000000	04336	00804	2	1 BIRCH PLACE
ROGERS PROPTY MGMT LLC	0070	100	16			01636	01537	4A	425 LIVINGSTON ST
ROH, BRIAN HWIJIN & IREH MICHELLE	0145	157	4		000000	04891	00044	2	62 ADAMS ST.
ROKJER DAVID & MEHRVASH FEKRAT	0128	139	14		000000	00595	01277	2	100 MILLS AVE
ROLON, JOSE R JR & MICHELE	0064	97	6		000000	01137	01328	2	301 LIVINGSTON
ROMAINE, JAMES JOHN JR & BARBARA T	0087	114	12		000000	01093	01953	2	189 SOMERSET RD
ROMANCZUK, OSKAR & MAGDALENA	0104	123	10		000000	03917	00092	2	433 TAPPAN RD
ROMANY CORP. C/O P. SCHMIDT	0057	93	13		000000			4A	239 R.R. AVE.
ROONEY, JOHN J. & JOANNE	0075	103	18					2	223 ROCKLAND AVE.
ROSENTHAL, MITCHELL H & KAREN M	0145	157	2		000000	09438	00237	2	50 ADAMS ST
ROSS, MATHEW P & MARGARET J	0079	108	7		000000	08612	00204	2	650 BRODWAY
ROSSBACH, KNUT & JOANNA	0115	128	9			00600	01855	2	323 RIVERVALE AV
ROTH, DAVID ALAN	0098	121	4			00319	01004	2	386 TAPPAN ROAD
ROTOLO, PETER C & CHOI, SUSAN L	0032	68	1	CT001	000000	05173	00514	2	100 ASPEN COURT
RUBIN, JOEL & LINDA	0067	98.01	8			08417	00169	2	20 JENNI LANE
RUDNITSKY (TRSTE), STEVEN A	0013	12	3			09482	00152	2	93 MOHAWK AVE.

TAXING DISTRICT NO. 41 NORWOOD

COUNTY NO. 02 BERGEN

NAME OF OWNER ADDITIONAL OWNERS	PAGE NO.	BLOCK NO.	LOT NO.	LOT QUALIF.	ACCOUNT NO.	DEED BOOK	DEED PAGE	CLASS	PROPERTY LOCATION
RUS, FLORIN STEFAN & MARIA GEORGETA	0142	155	34			01778	02361	2	BROADWAY
RUSSINI RICHARD J&CAMILLE C	0134	145	4		000000			2	23 ADAM ST
RUTA, ANCA GEORGETA ETAL	0037	68	1	CT058	000000	05322	00520	2	308 CEDAR COURT
RUTA, PETRICA	0085	112	5		000000	04201	01928	2	724 BLANCH AVE
RUTIGLIANO, PATRICIA	0158	176	1.01	CT307		05165	00514	2	401 D'ERCOLE CT.
RYAN,MICHAEL JOHN ETAL	0110	126	41			03654	01771	2	50 BLUE HILL RD.
SAAD,ATEF Y ETALS	0100	122	7		000000	04727	01012	2	454 TAPPAN RD
SABATO, EILEEN	0158	176	1.01	CT313		00471	00614	2	401 D'ERCOLE CT.
SAC, LYNN & JUAN ALFONSO ETAL	0142	155	22.01		000000	05445	00323	2	914 BROADWAY
SACCO,CHARLES&MARY JANE	0122	136	19		000000			2	180 GLENN AVE
SACCOCCIO, JEANETTE	0159	176	1.01	CT322		02023	01595	2	401 D'ERCOLE CT.
SACCOCCIO, JOSEPH M & NANCY A	0132	142	10			09584	00455	2	5 JOHN CIRCLE
SALERNO, CAROLYN I & RALPH JOSEPH	0079	108	2		000000	04866	01883	2	216 SUMMIT ST
SALERNO, RUBY	0158	176	1.01	CT308				2	401 D'ERCOLE CT.
SAMANT, MILIND SUHAS&SHEETAL VAIDYA	0142	155	32		000000	02143	00525	2	850 BROADWAY
SAMUELSON, LINDA	0085	113	8		000000			2	62 KENSINGTON
SANCHEZ, MARCO & MENDOZA, CLAUDIA A	0039	68	1	CT092	000000	04745	01085	2	507 ELM COURT
SANCHEZ, MIGUEL A	0042	68	1	CT141	000000	00759	00059	2	713 HOLLY COURT
SANDERS, DOUGLAS J & NANCY C	0033	68	1	CT013	000000	08852	00074	2	124 ASPEN COURT
SANTIAGO, GEORGE L & ROSE G	0071	101	14.02			08122	00479	2	191 HUDSON AVE.
SANTIAGO,RENE&ROJAS,MYRIAM	0073	102	13		000000	03873	00440	2	527 HIGH ST
SANTO, STEVEN FREDERICK & CATHERINE	0063	96	31			09581	00327	2	215 MC KENNA DRIVE
SANTORO, CINDY & DRISCOLL, BRENDAN	0123	136	34		000000	05111	01108	2	1055 BLANCH AVE
SANTORO, JAMES R & IVETTE A	0099	121	21		000000	00868	02430	2	339 SUMMIT ST
SANZARI JR, JOSEPH M & LISA	0013	15	2.02			02367	00688	2	145 MOHAWK AVE
SARAIYA,UPENDRA & DEVILA	0066	98	10					2	31 JENNI LANE
SARDELI, TIAGO & SHAVONNE	0068	99	14		000000	05335	00395	2	351 LIVINGSTON
SARIER,SUZANNE&KENNETH S TRUSTEE	0023	32	9		000000	03504	01525	2	192 5 AVE
SAUSA, JOELLE	0006	7	5			02529	01830	2	50 BRIARWOOD AVE
SAVALIA, HARESH & SHANTA	0006	7	7			07723	00596	2	68 BRIARWOOD AV.
SAVINO, MARY	0145	157	10					2	59 BURLINGTON ST
SAVINOVICH,GIOVANNI&KEISOGLU,AMANDA	0010	8	2			02379	00983	2	38 MOHAWK AV
SAXTON, PETER M & ANNETTE M	0153	176	1.01	CT103		01505	02259	2	401 D'ERCOLE CT.
SAYDAH, JENIFER	0113	127	1		000000	08738	00043	2	351 RIVERVALE AVE
SCAPPI, ROBERT	0157	176	1.01	CT232		04826	00897	2	401 D'ERCOLE CT.
SCHAAD, LORRAINE M	0142	155	23		000000	08623	00171	2	910 BROADWAY
SCHANCK, GREGORY & RACHEL	0089	115	19		000000	00268	00493	2	115 KENSINGTON
SCHAEFFLER, MICHAEL & SUZANNE	0095	120	1		000000	08023	00559	2	272 TAPPAN ROAD
SCH EINBACH, KERITH & GEOFFREY TRSTE	0038	68	1	CT082	000000	05114	01945	2	422 DOGWOOD COURT
SCHINELLA LISA	0158	176	1.01	CT320		05209	00907	2	401 D'ERCOLE CT.
SCHRAMM, DOUGLAS	0120	134	16		000000	08746	00306	2	65 GLENN AVE
SCHREYER,WALTER, K. & LINDA F.	0115	129	8		000000			2	15 ETON TERR
SCHROECK, BONNIE A	0093	118	8		000000	02631	01139	2	25 DERBY RD
SCHUCK, KEVIN & CHRISTINE	0102	122	20.01		000000	02261	01210	2	517 SUMMIT ST
SCHUCK, ROBERT N & CONCETTA M	0085	113	2		000000	05156	00943	2	85 SOMERSET RD
SCHULE, DONALD F	0077	105	7		000000	04693	00188	2	326 SUMMIT ST
SCHULKIN, ROBERT R.	0061	96	1			07961	00879	2	685 BLANCH AVE
SCHWARTE, ROBIN	0070	100	7		000000			2	196 HUDSON AVE
SCHWARTZ, STANLEY D	0010	8	4			09119	00617	2	21 BRIARWOOD AVE.
SCOTT BARRY & MARJORIE	0023	32	15		000000			2	345 15TH STREET
SCOTT,FRANK ROBERT & MARILYN	0113	127	3		000000			2	391 RIVERVALE AVE
SCRIVANICH, RYAN & REBECCA L	0005	6	3			03285	02236	2	30 DWARS KILL LANE
SCULLY, LISA R.	0132	142	5			08388	00362	2	15 JOHN CIRCLE
SEBASTIAN, SEBASTIAN K ETALS	0021	28	5			03192	00449	2	85 DYER COURT
SECAUCUS TRIDENT GROUP LLC	0062	96	15			05516	01330	1	125 LIVINGSTON
SEIDENFRAU, RICHARD & SALLY	0093	119	1.01		000000	08748	00409	2	136 TAPPAN RD.
SEKEWINIC, LLC	0055	91	5		000000	08182	00860	4A	450 LIVINGSTON ST
SELIGMAN, ARTHUR	0076	104	12		000000	07658	00082	2	222 ROCKLAND AVE
SELZER, ANNE-MARIE	0061	96	8			01104	00568	2	735 BLANCH AVE
SEMON, TODD E. & DIANE	0045	68	1	CT170	000000	07683	00108	2	846 HEMLOCK COURT
SENICAR,KARL H & REGINA MARIA	0087	114	14		000000	05046	01652	2	134 KENSINGTON
SEO, JANGWON & BAE, LEE JOO	0036	68	1	CT050	000000	03810	01273	2	207 BEECH COURT
SEO, KYE H	0034	68	1	CT025	000000	03001	02067	2	105 ASPEN COURT
SEO, MIN BOK & LEE, EUNKYUNG	0105	124	6		000000	04051	00918	2	16 GARNETT PL
SEONG,LINA CHRISTINE	0129	139	22		000000	05043	00771	2	26 MILLS AVE
SERABIAN, TAMMY L ETAL	0135	148	7		000000	04746	00451	2	16 ADAM ST
SERGIANO, SCOTT & CATHERINE	0139	154	22		000000	03351	00327	2	57 DEMAREST ST
SERJANI, JANI ETAL	0119	134	3		000000	01584	01234	2	62 GRISSOM ST

TAXING DISTRICT NO. 41 NORWOOD

COUNTY NO. 02 BERGEN

NAME OF OWNER ADDITIONAL OWNERS	PAGE NO.	BLOCK NO.	LOT NO.	LOT QUALIF.	ACCOUNT NO.	DEED BOOK	DEED PAGE	CLASS	PROPERTY LOCATION
SERRANO, FRANCES	0090	115	21		000000	03451	00464	2	121 KENSINGTON AVE.
SFRAGA, PETER & MC PARTLAND, ABAIGEAL	0089	115	13		000000	03342	01629	2	81 KENSINGTON
SHAH, NEIL & NIRALI TRSTES	0109	126	24		000000	05468	00773	2	19 GARNETT PL
SHAH, PARSHVA & NEEMA MEHTA	0128	139	9			05054	01875	2	261 KENSINGTON AVE.
SHANNON, NANCY E	0155	176	1.01	CT204		03230	00960	2	401 D'ERCOLE CT.
SHAPRIA(ETAL), ILAN	0066	98	8			08485	00532	2	11 JENNI LANE
SHARKEY, TIMOTHY & AMY	0124	137	13		000000			2	30 GLENN AVE
SHARMA, MANISH	0094	119	5		000000	03483	00065	2	1 VILLA CT.
SHAW, LEONARD & NEJHLA & DARREN D	0005	5	10			05278	00728	15F	4 TILDEN PLACE
SHEARMAN, RYAN & ZUPANOVICH, DANIELLE	0006	7	1			04850	01224	2	10 BRIARWOOD AVE
SHETH, NILESH & PURVI	0118	132	3.02			07983	00568	2	15 VER VALEN ST.
SHIELDS, MICHAEL I & STEPHANIE R	0084	112	3		000000	03903	00281	2	22 WYNDHAM RD
SHIM, JAEWOO & JUNG, SOYOUNG	0044	68	1	CT161	000000	03095	00973	2	828 HEMLOCK COURT
SHIM, JAE HEUNG & KEUM SOON	0119	133	1		000000			2	760 BROADWAY
SHIN, KYOON & AEHYUN	0042	68	1	CT130	000000	09501	00186	2	712 HOLLY COURT
SHIN, LENNIE SOOJUNG	0065	97	19		000000	03322	02414	2	205 LIVINGSTON
SHIN, YOUNGSIK & KANG, MI SEON	0035	68	1	CT030	000000	04335	00951	2	204 BEECH COURT
SHIRINOV, ROBERT	0109	126	30		000000	04828	00561	2	7 GARNETT PL
SHP VI NORWOOD LLC DL	0106	126	2		000000	04428	01401	4A	545 TAPPAN RD
SHUMINER, IDAN & SHMUL, YUVAL	0022	29	6			05482	00485	2	115 DYER COURT
SHYONG, JOSEPH C & JOANNA	0104	123	2		000000	00261	02376	2	4 MEADOW CT
SICARD JR, LLOYD G & SUSSMAN, ANYA	0144	156	24			04269	01281	2	17 CARTER ST
SIDERIS, JOHN & KATHLEEN	0077	105	1		000000	03120	00159	2	282 SUMMIT ST
SIEGEL, COREY & ELLEN	0038	68	1	CT078	000000	02236	00209	2	414 DOGWOOD COURT
SILBERBERG, EITAN & ORIT	0088	114	20		000000	08282	00462	2	104 KENSINGTON
SILBERFELD, NANCY	0146	158	6		000000	07754	00599	2	ADAMS ST
SILENO, ANGELA	0159	176	1.01	CT328				2	401 D'ERCOLE CT.
SIM, JAY	0072	101	16.02			08162	00559	2	183 HUDSON AVE.
SIMIS, WHEATON V TRSTES/ETAL	0036	68	1	CT045	000000	04723	01542	2	217 BEECH COURT
SIMON, DAVID & ANN	0007	7	13		000000	08556	00061	2	88 MOHAWK AVE
SIMON, KAREN	0034	68	1	CT026	000000	08499	00891	2	103 ASPEN COURT
SIMPSON, MACKENZIE (ETAL)	0088	115	3		000000	01795	02030	2	31 KENSINGTON
SIMPSON, MARK	0079	107	5		000000	01580	00326	2	655 BROADWAY
SIMS, ROBERT & EDITH	0131	141	19.01					2	33 TAPPAN RD
SIN, CHONG HUN & JI YOUNG	0107	126	13		000000	00804	00755	2	9 MEADOW LANE
SINANOVIC, BRAHIM	0081	110	5		000000	07755	00985	2	829 BLANCH AVE
SINERT, LANCE & DEBBIE	0044	68	1	CT166	000000	07684	00837	2	838 HEMLOCK COURT
SINGER, ISRAEL & BRURIA	0003	2	11			08203	00156	2	76 MILLBROOK CIRCLE
SINGH, SARABJIT & BHATIA, RUBINA	0038	68	1	CT085	000000	08727	00245	2	407 DOGWOOD COURT
SINISI, JOSEPH & DEBRA QUIRONG	0036	68	1	CT044	000000	00923	01484	2	219 BEECH COURT
SINISI, STEPHEN	0160	177	1.02	CT604		01373	02448	2	604 D'ERCOLE COURT
SIOLOS, KYRIAKOS & JAN	0016	18	16		000000			2	50 DEARBORN RD
SITA, BARBARA	0140	154	28		000000	08573	00677	2	5 DEMAREST ST.
SITNER, NANCY CRUZ & GABRIEL	0124	137	12		000000	04765	01019	2	40 GLENN AVE
SKIADAS, MARIA	0116	129	21			04798	00295	2	725 BROADWAY
SKODA, JOHN & LILLIAN	0023	32	2		000000			2	350 14 ST
SLKIM LLC	0014	17	1.03			02955	02194	2	11 CANTERBURY RD.
SMITH-WILSON, LATRAVIETTE D	0007	7	15.07			03118	00167	2	231 WOOD TURTLE RUN
SMITH, RICHARD V & BARBARA A DILL	0063	96	23			08254	00776	2	120 HAZEL COURT
SMITH, SEAN & BELINDA	0086	113	13		000000	04599	01570	2	46 KENSINGTON AVE
SOFIS UNICORN LLC	0010	8	5			04896	00122	2	11 BRIARWOOD AVE
SOH, JAMES MOON	0036	68	1	CT055	000000	05000	00059	2	302 CEDAR COURT
SOHN, SUNG M & YEONJOUNG	0146	157	17		000000	05395	00729	2	1125 BLANCH AVE
SOHN, SIMON W. & YEON KYENG	0104	123	8.01					2	2 MEADOW LANE
SOLIMAN, WILLIAM & SUZANNE	0015	18	3		000000	03301	02156	2	604 NOTTINGHAM CT
SOLIMON, CHRISTINA	0128	139	6		000000	03835	00247	2	235 KENSINGTON
SOLLICITO, JOHN & DEVON	0004	4	6			01707	00752	2	25 PIERSON AVE
SOLOMON, DAVID & CARYN	0009	7	15.18			00571	01063	2	130 RIO VISTA DR.
SOLOMON, ROBERT A & WEINER, ALISON	0010	9	6			07765	00053	2	63 BRIARWOOD AVE
SOLOW, RICHARD W	0082	111	2		000000	01352	02410	2	2 SOMERSET RD
SOMAN, SHIVANGI	0005	5	3					2	36 RIDGE RD
SOMMER, JAY & ROSANNE	0019	26	6		000000	00065	02244	2	48 FAIRWAY TERR
SOMPLE (TRSTE), ANNETTE	0088	114	21		000000	01349	02491	1	98 KENSINGTON AVE
SOMPLE(ETAL/TRUSTES), CHARLES R	0088	114	27			08283	00379	2	96 KENSINGTON AVE.
SON, YOUNG JIN	0141	155	9		000000	08911	00140	2	26 CARTER ST
SONG, DAE GIL & SOOBONG J	0155	176	1.01	CT208		03021	00100	2	401 D'ERCOLE CT.
SONG, DANIEL GINHO & YOONJIN NAM	0020	27	15		000000	02909	00039	2	17 FAIRWAY TERR
SONG, WON JAE & LEE, SORI	0091	115	37		000000	04811	00626	2	750 BLANCH AVE

TAXING DISTRICT NO. 41 NORWOOD

COUNTY NO. 02 BERGEN

NAME OF OWNER ADDITIONAL OWNERS	PAGE NO.	BLOCK NO.	LOT NO.	LOT QUALIF.	ACCOUNT NO.	DEED BOOK	DEED PAGE	CLASS	PROPERTY LOCATION
SONG, YU BEUM & KIM, EUNHYE	0041	68	1	CT121	000000	05532	01134	2	605 FIR COURT
SORATHIYA, JAY C & SINGH, REENA M	0013	14	1		000000	02789	00308	2	240 PIERMONT ROAD
SORIANO, ANGEL F. & MARIA L. ZAMAR	0065	97	21		000000			2	191 LIVINGSTON
SOSNIK, SCOTT & STEPHANIE	0042	68	1	CT140	000000	01756	02154	2	715 HOLLY COURT
SPADACCINI, FRANK E. & JOANNE	0095	119	19		000000	08024	00953	2	105 SUMMIT ST
SPANIO, STEPHANIE ROSE	0126	138	18		000000	02753	00025	2	1070 BLANCH AVE
SPARBER, ANTHONY D. & DALE B.	0017	20	4			07886	00057	2	100 DYER COURT
SPECTRUM FOR LIVING GROUP HOMES INC	0079	108	1.01					15D	630 BROADWAY
SPENCER, JAMEEL & CHANDRA	0015	18	12.02		000000	02323	02031	2	77 PIERMONT RD
SPERANZA, THOMAS J & GINA M	0139	154	26		000000	08335	00013	2	11 DEMAREST ST
SPIEGEL, ROBERT & JILL	0042	68	1	CT128	000000	07774	00944	2	708 HOLLY COURT
SPITZER, ALAN & BARBARA	0033	68	1	CT011	000000	08517	00157	2	120 ASPEN COURT
SPIVACK, MARK & LISA	0017	20	5.01		000000	04137	01660	2	59 SHERWOOD RD
SPOSA, RICHARD B & ALICE M	0099	121	14		000000	08374	00856	2	397 SUMMIT ST
SPOSA, WILLIAM & CANDACE	0139	154	18		000000	07715	00851	2	935 BROADWAY
SPRAGUE, EILEEN B & MARY C	0077	104	29			04093	01360	2	243 HUDSON AVE
SPRAGUE, MICHAEL J. & JULIE W.	0077	104	30		000000			2	247 HUDSON AVE
SQUITIERI, CRAIG & CHRISTINE	0147	160	2		000000	08558	00798	2	15 THIRD ST
SRIVASTAVA, DEWESH & TULIKA	0121	136	6		000000	08492	00141	2	33 HILLSIDE AVE
SRIVASTAVA, N. & P.	0123	136	22		000000			2	150 GLENN AVE
SRUOGINIS, ALDONA (ETALS)	0004	4	2			01573	00174	2	3 TILDEN PLACE
SSJ HOLDING LLC	0055	91	2		000000	08810	00716	4A	422 LIVINGSTON
STANCHINA JR, ROBERT A & PORTO, MARK	0084	112	4		000000	03304	00811	2	730 BLANCH AVE
STEELE, ROBERT G. & KRISTINE	0129	140	5		000000	08370	00272	2	140 MILLS AVE
STEINDL, JOHN	0041	68	1	CT125	000000	05259	01728	2	702 HOLLY COURT
STELLA, CARMINE N. & MARY	0008	7	15.16			07685	00218	2	120 RIO VISTA DR.
STELLA, LINDA	0158	176	1.01	CT311		03405	00747	2	401 D'ERCOLE CT.
STELLA, MICHAEL JAMES & PATRICIA C	0062	96	10			08468	00973	2	765 BLANCH AVE
STELLKE, JOSEPH W & NICOLE C	0125	138	2		000000	01139	02355	2	25 MILLS AVE
STERK, JARED & SUZANNE	0076	104	14		000000	03894	00524	2	214 ROCKLAND AVE
STEWART, JOHN A & ALICIA M	0012	11	4			04961	00106	2	120 BRIARWOOD AVE
STEWART, CHRISTOPHER & STEWART, JULIA	0148	161	3		000000	04010	00065	2	21 SECOND ST
STIBLI, JOSEPH & ANA	0115	129	9		000000			2	5 ETON TERR
STICCO MARILYN	0120	134	11		000000	01982	00484	2	163 TAPPAN RD
STOLLO, AURY B. & LEE	0012	10	20			07807	00935	2	78 PIERSON AV
STONITSCH, PETER A & REGINA M	0092	117	1		000000	08629	00108	2	143 KENSINGTON
STRAUB, STANLEY	0016	19	3		000000			2	58 SHERWOOD RD
STRICKLAND, BRIAN NICHOLAS ETAL	0022	31	2		000000	04831	00523	1	350 15 STREET
STRUSS, BARBARA	0137	153	8		000000	09394	00420	2	72 DEMEREST ST
SUH, ERIC & ELLEN Y	0066	98.01	2			02416	01129	2	31 COBBLESTONE CROSSING
SULJIC, ERMIN (ETAL)	0142	155	29			01514	01619	2	868 BROADWAY
SULLIVAN, EDMOND D & REIDUN	0086	113	18		000000	01897	01149	2	10 KENSINGTON
SULLIVAN, TIMOTHY & SUSAN JANE	0136	153	1		000000			2	14 DEMAREST ST
SULLIVAN, MOIRA CHRISTINE	0040	68	1	CT105	000000	04490	00049	2	610 FIR COURT
SUMBATASHVILI, MIKHEIL & ALEXANDER	0016	19	7		000000	02666	01577	2	59 DEARBORN RD
SUN, JONG C & YOUNG AI TRUSTEES	0036	68	1	CT056	000000	04832	01813	2	304 CEDAR COURT
SUNDEN, RICHARD S	0075	104	3		000000	04120	00443	2	356 SUMMIT ST
SUNDEN, RICHARD S	0103	122	31		000000	04773	00297	2	433 SUMMIT ST
SUNG H CHO REVOCABLE TRUST ETAL	0022	31	8			04832	00196	2	15 17TH ST
SUNG, SANDY & KANG HYUN	0069	100	1.01		000000	02485	01744	2	292 HIGH ST.
SUSSMAN, KENNETH & BEDDOE, KAITLYN	0108	126	18.01			03028	00254	2	32 ANNE COURT
TAK, MOO SONG & SUN WOL	0066	98	7		000000			2	1 JENNI LANE
TAKALKAR, PRASHANTH ETAL	0044	68	1	CT163	000000	03281	00234	2	832 HEMLOCK COURT
TAMIMI, ZAINA & FOXM GABRIEL F	0120	134	14		000000	04810	00517	2	45 GLENN AV.
TAPLIN, ANDREW & NICOLE	0008	7	15.13			02611	01753	2	200 WOOD TURTLE RUN
TATE, TRAVIS & PAULA	0122	136	9		000000	09451	00309	2	9 HILLSIDE AVE
TAUSCHER, RONALD S & LORI R	0096	120	13		000000	00950	00216	2	268 HUDSON AVE
TAVANI, JOANN C.	0128	139	12		000000			2	6 AUSTIN AVE.
TAYLOR, ELANA	0127	138	30		000000	01099	01589	2	950 BLANCH AVE
TEIXEIRA, MICHAEL & LARocca, NICOLE	0093	118	6		000000	03781	00249	2	910 BLANCH AV
THE BOROUGH OF NORWOOD	0025	38	2		000000	08054	00919	15C	THIRTEENTH ST
THE BOROUGH OF NORWOOD	0032	63	5		000000	08555	00440	15C	EIGHTH ST
THE BOROUGH OF NORWOOD	0032	66	3		000000	01603	00979	15C	EIGHTH STS
THE BOROUGH OF NORWOOD	0045	70	4		000000	08913	00271	15C	SIXTH ST
THE BOROUGH OF NORWOOD	0046	71	4		000000	01603	00984	15C	SIXTH ST
THOMAS, SAMUEL & LISSY	0102	122	17.03		000000	04693	00929	2	22 LAMB CT
THOMAS, TONY & RINGOO	0100	122	2.01		000000	09602	00295	2	430 TAPPAN RD
TICE JR, JOHN N & DIANE C TRSTES	0109	126	23		000000	02255	00908	2	21 GARNETT PL

TAXING DISTRICT NO. 41 NORWOOD

COUNTY NO. 02 BERGEN

NAME OF OWNER ADDITIONAL OWNERS	PAGE NO.	BLOCK NO.	LOT NO.	LOT QUALIF.	ACCOUNT NO.	DEED BOOK PAGE	PROPERTY CLASS LOCATION
TICE, JOHN N III & NICOLE F	0108	126	22		000000	00877 01948	2 23 GARNETT PL
TIFFANY (ETAL), MAUREEN J	0023	32	4		000000	08826 00779	2 360 14 ST
TOBIA,JOSEPH & LORI	0061	94	36				2 37 RAILROAD AVE.
TOLIA TRUSTEES ETALS, CHANDRIKA	0017	20	11			01575 01478	2 25 PIERMONT RD.
TOMASI, KAITLIN G	0118	131	7		000000	04151 01687	2 16 WINDSOR CT
TOMONO, TAKASHI & TOMI	0118	131	9		000000	00351 00165	2 36 WINDSOR CT.
TOOMEY, EILEEN	0127	139	4		000000	02963 00387	2 215 KENSINGTON
TORRES, JAMES & BRIANNA	0085	112	6		000000	02839 01879	2 710 BLANCH AV.
TORRIONE, EVELYN M	0117	129	28			04663 01537	2 75 WINDSOR CT.
TOTH, CLIFFORD C	0056	93	5		000000	01050 00495	2 344 LIVINGSTON
TRAVERS, ROBERT & SHARI	0044	68	1	CT168	000000	09556 00189	2 842 HEMLOCK COURT
TREKIM CORP	0070	100	10		000000	09547 00227	4A 463 LIVINGSTON
TREMBATH, LIA	0137	153	17		000000	04788 01555	2 9 EVERETT ST
TRENMANN, EDWARD JR & JULIA	0006	6	4				2 20 DWARS KILL LANE
TRINGALI, JOHN & NAOMII C	0133	143	12			04810 01953	2 20 JOHN CIRCLE
TRIVEDI, TUSHAR	0090	115	28.02			08512 00714	2 840 BLANCH AVE.
TROUILLOUD (ETAL), PHILIP L	0043	68	1	CT148	000000	08320 00211	2 802 HEMLOCK COURT
TROUILLOUD,PHILIP & LABUDA,IVICA	0080	109	5			01273 01234	2 60 COBBLESTONE CROSSING
TRUEX, FRANCINE	0156	176	1.01	CT225		05357 01164	2 401 D'ERCOLE CT.
TSUR,SHEN-LIANG & SHU-YUAN WANG	0105	124	4		000000		2 12 GARNETT PL
TSE,JOHN K.K. & PAULINE	0020	27	5				2 281 PIERMONT RD
TUITE, BERNARD & RAE ANNE	0070	100	6		000000	08093 00441	2 328 HIGH ST
TURRIN, ERIFELE APOSTOLE	0101	122	12		000000	09418 00277	2 TAPPAN RD
TUTINO,JANUARY A.&BOURKE,GLENN R.	0136	152	2		000000	08767 00880	2 34 EVERETT ST
TUTUNCU, MEHMET AKIF	0017	20	10		000000	03256 01737	2 5 PIERMONT RD.
TWOMEY, MARY	0097	120	23		000000	08497 00683	2 669 BROADWAY
UBL, JEFFREY & SUE ELLEN	0076	104	20		000000	08946 00139	2 377 HIGH ST
UM, CHOON	0044	68	1	CT156	000000	03230 01996	2 818 HEMLOCK COURT
UNANUE, MARIA D	0010	9	3			00412 02376	2 115 BRIARWOOD AVE
URKAN, NAZLI KOSOVA & DINC	0117	130	5		000000	04722 00880	2 5 WINDSOR COURT
USVETOV, DMITRY	0001	1	8			05166 00704	2 35 DWARS KILL LANE
UW OF NJ C/O ALTUS GROUP US INC	0047	74	1		000000		4A FIFTH & SIXTH STS
UW OF NJ C/O ALTUS GROUP US INC	0048	75	1		000000		4A FIFTH & SIXTH STS
UW OF NJ C/O ALTUS GROUP US INC	0048	76	1		000000		4A SCHARF & FIFTH STS
UW OF NJ C/O ALTUS GROUP US INC	0049	77	14		000000		4A FIFTH ST
UW OF NJ C/O ALTUS GROUP US INC	0052	81	1				1 SCHARF ST.
UW OF NJ C/O ALTUS GROUP US INC	0052	82	1		000000		4A MAPLE ST
UW OF NJ C/O ALTUS GROUP US INC	0052	83	1		000000		4A WALNUT & MAPLE STS
UW OF NJ C/O ALTUS GROUP US INC	0052	84	1		000000		4A CHESTNUT & WALNT STS
UW OF NJ C/O ALTUS GROUP US INC	0052	85	1		000000		4A RAILRD AV&CHSTNUT ST
UW OF NJ C/O ALTUS GROUP US INC	0058	94	1				4A LIVINGSTON ST
UW OF NJ C/O ALTUS GROUP US INC	0061	95	1				4A BLANCH AVE
UW OF NJ C/O ALTUS GROUP US INC	0061	95	2				4A BLANCH AVE
UW OF NJ C/O ALTUS GROUP US INC	0062	96	14				4A LIVINGSTON ST
UW OF NJ C/O ALTUS GROUP US INC	0082	111	1		000000		4A BLANCH AVE
UW OF NJ C/O ALTUS GROUP US INC	0084	111	25				4A SOMERSET RD.
UW OF NJ C/O ALTUS GROUP US INC	0084	111	26				4A SOMERSET RD.
VAGHASIA, VINA C	0063	96	34			08670 00654	2 185 MC KENNA DRIVE
VAINIERI, ANTHONY P. & NATALIE	0045	68	1	CT175	000000	07677 00124	2 856 HEMLOCK COURT
VALLEY TRANSPORTATION HOLDINGS LLC	0056	92	2		000000	02180 00742	4A 26 JAY ST.
VAN CLEAVE,CARROLL & ANN	0108	126	19.01			08515 00530	2 47 ANNE COURT
VAN DEGNA, EMMA	0125	137	14			03665 01053	2 20 GLENN AVE
VAN DYKE, DOUGLAS	0161	177	1.02	CT634		01819 00092	2 634 D'ERCOLE COURT
VAN ORDEN, MARYANN ETAL	0060	94	22		000000	04481 01771	2 133 RAILROAD AVE
VANDERBECK, BARBARA	0156	176	1.01	CT217			2 401 D'ERCOLE CT.
VANDYKE, ANNE	0033	68	1	CT012	000000	02534 02109	2 122 ASPEN COURT
VARAIYA(ETC), SWETAL & DINKA	0064	97	7.01			00876 00744	2 291 LIVINGSTON ST.
VAROSCAK,JOHN&CAROLE	0011	9	7				2 43 BRIARWOOD AVE
VARUGHESE,THOMAS & CHINNAMMA	0136	152	1		000000		2 40 EVERETT ST
VELTRI, ANTONIO & ROSINA	0139	154	24		000000	08425 00464	2 25 DEMAREST ST
VERAS,RAFAEL&TANI	0020	27	6			04577 01752	2 301 PIERMONT RD
VERDERESE JR,JOSEPH J&KRISTYN	0144	156	21			03515 00994	2 23 CARTER ST
VERTULLO,HENRY & HELGA	0074	103	2		000000		2 422 SUMMIT ST
VESZLOVITS,J. & L.	0076	104	21		000000		2 367 HIGH ST.
VICKERMAN, CAROLE	0157	176	1.01	CT303		04612 01123	2 401 D'ERCOLE CT.
VIDRA,NIR & FELDBAUM-VIDRA,JOAN	0018	21	6			05004 00392	2 79 SHERWOOD RD.
VIERA (ETAL), PAOLO TORELLO	0096	120	7		000000	01157 01850	2 328 TAPPAN RD
VILLANI, STEVEN & JUDITH ANN	0001	1	13			07959 00325	2 11 MILLBROOK CIRCLE

TAXING DISTRICT NO. 41 NORWOOD

COUNTY NO. 02 BERGEN

NAME OF OWNER ADDITIONAL OWNERS	PAGE NO.	BLOCK NO.	LOT NO.	LOT QUALIF.	ACCOUNT NO.	DEED BOOK	DEED PAGE	CLASS	PROPERTY LOCATION
VILLANI, STEVEN & TAM, MELANIE	0001	1	1			03120	01625	2	8 PIERMONT RD.
VILLANI, STEVEN F & H JANE	0154	176	1.01	CT122		03920	01087	2	401 D'ERCOLE CT.
VITELLARO, CHARLES & WANDA J	0122	136	12		000000	03945	00396	2	19 CARPENTER AVE
VITEZ, SUZANNA	0064	97	10		000000	08375	00778	2	275 LIVINGSTON
VIVAT,JACOB	0037	68	1	CT059	000000	04996	00333	2	310 CEDAR COURT
VOGLER,RICHARD & BETTY	0074	103	7		000000			2	450 SUMMIT ST
VOLERICH, MARTIN & DANIELLE	0045	68	1	CT171	000000	03081	02190	2	848 HEMLOCK COURT
VOLOKHOV, ALEXEY & TSAUR, LARISA	0013	15	2.01			02158	02231	2	8 CANTERBURY RD
VOLZ, KEITH & ANITA	0128	139	17		000000	09574	00294	2	70 MILLS AVE
VORONIN, OLEG & NATALIA	0033	68	1	CT005	000000	02775	00333	2	108 ASPEN COURT
VUCETAJ MIMOZE	0021	28	3			03513	00665	2	320 WESTWIND CT.
VWI RLTY LLC	0056	92	1		000000	01896	00946	4A	14 JAY ST.
WADIA HOMI J & HAVOVI	0087	114	9		000000			2	177 SOMERSET RD
WAGSTAFF, WILLIAM & LEARY, DEBORAH	0068	99	12		000000	08042	00268	2	369 LIVINGSTON
WAISER, SAM & LINDA	0082	110	20		000000	08744	00343	2	140 SOUTH AVE
WALKER, DAVID & ALICE	0016	19	1		000000	07730	00572	2	41 DEARBORN RD.
WALLIN, LEE & SUSAN	0128	139	11		000000			2	2 AUSTIN AV.
WALSH, JOHN & PAMELA	0097	120	21.02		000000	04717	00615	2	275 SUMMIT
WALSH, NEIL & CATHAL TRSTES	0101	122	13		000000	04301	00114	2	496 TAPPAN RD
WALTHER, PAUL	0088	114	24		000000			2	82 KENSINGTON AVE.
WANG, ROBERTO & ANGELA	0112	126	69.01					1	REAR OF ZOTTI AVE.
WANTUCH, CRAIG & JOAN	0119	133	3					2	780 BROADWAY
WANTUCH, KENNETH A	0155	176	1.01	CT205		04822	01211	2	401 D'ERCOLE CT.
WARD, DAVID & WENDY	0002	2	2			08314	00855	2	186 MILLBROOK CIRCLE
WARDELL, JOHN	0017	21	4		000000	03788	01673	2	85 SHERWOOD ROAD
WARNER, KARL W & NANCY C	0134	143	23			03916	00875	2	28 JOHN CIRCLE
WATKINS, CODY & AMANDA	0139	154	15		000000	03264	00393	2	911 BROADWAY
WEBB, SIMON & MACCARONI, GLORIA	0098	121	2		000000	07722	00013	2	370 TAPPAN RD.
WEBER, LINDA LEE ETAL	0076	104	18			02757	01482	2	391 HIGH ST
WEHLE, ALFRED	0153	176	1.01	CT101		04251	01451	2	401 D'ERCOLE CT.
WEINSTEIN, BRIAN & KELLEY	0078	106	1		000000	01810	01322	2	240 CLINTON ST.
WEIS, ALBERT T & JANET R	0157	176	1.01	CT306		02416	01781	2	401 D'ERCOLE CT.
WEISS, ROBERT A	0080	110	1		000000	02134	00738	2	801 BLANCH AVE
WEISSBACH, JULIE & KARIN	0159	176	1.01	CT326		04426	01796	2	401 D'ERCOLE CT.
WESLEY (ETAL), CARL CHRISTOPHER	0023	32	7		000000	00996	00587	2	378 14 ST
WEST NORWOOD REALTY, INC.	0145	156	32		000000	08128	00600	4A	7 BROAD ST
WESTPHAL, MICHAEL & CHRISTINA	0004	4	4			05063	01578	2	9 TILDEN PLACE
WESTSHORE RAILROAD	0134	144	1					15F	R.R. RIGHT OF WAY
WESTSHORE RAILROAD	0134	144	2					15F	R R RT OF WAY
WESTSHORE RAILROAD	0135	149	1					15F	R.R. RIGHT OF WAY
WESTSHORE RAILROAD	0136	152	8					15F	R.R. RT OF WAY
WESTSHORE RAILROAD	0153	174	3					15F	R.R. RIGHT OF WAY
WHANG, CHOONG R. & SONG HEE	0123	136	27		000000			2	100 GLENN AVE
WHATLEY, LESLIE	0009	7	15.17	CT406		05047	01653	2	406 CROCUS HILL
WHITE, ALEXANDER & SIMONA SENESE	0118	132	2		000000	01384	01154	2	237 TAPPAN RD
WHITEHEAD, GARY & STEELE, BETSY	0039	68	1	CT095	000000	03060	00680	2	513 ELM COURT
WIEGARTNER, PAUL & ROSEMARY	0156	176	1.01	CT216		01612	00166	2	401 D'ERCOLE CT.
WIEN, LAWRENCE S & JULIE LYNN	0034	68	1	CT021	000000	02504	01806	2	113 ASPEN COURT
WIGGERS, TYLER & GARY J	0088	115	4		000000	02079	00883	2	35 KENSINGTON AV
WILDRICK, HEIDI T	0123	136	33		000000	02953	01167	2	1047 BLANCH AVE
WILLIAMS, DAVID	0056	93	2		000000	09634	00001	2	330 LIVINGSTON
WILLIAMS, RICHARD & LEE ANN	0115	129	11		000000			2	327 TAPPAN RD
WILLIAMS, JANE	0033	68	1	CT008	000000	04950	01461	2	114 ASPEN COURT
WILLIAMS, MARIAN THE D ETAL	0129	139	23			04935	01305	2	20 MILLS AVE
WILLIAMSON, SARAH	0023	32	13		000000	07770	00880	2	361 15 ST
WILLINGER, LOWELL D.	0013	13	4		000000	07996	00343	2	104 MOHAWK AVE.
WILLIS, WYNTER	0135	148	4.01			02168	01461	2	1110 BLANCH AVE.
WILSON, JEANNE E ETALS	0059	94	20		000000	02085	02265	2	145 RAILROAD AVE
WILSON, KEVIN M & KELLY T	0022	31	4			00211	01215	2	370 15 ST
WINPAK CONTROL GROUP INC	0052	87	1		000000	03389	02022	4B	500 WALNUT ST.
WIOROWSKA, MARIA	0160	177	1.02	CT626				2	626 D'ERCOLE COURT
WISHIK, LOUISE	0116	129	23			01262	00664	2	757 BROADWAY
WITKOWSKI, HENRY T. & ROSE L.	0111	126	52					2	71 VIRGIL ROAD
WNUK, GREG & MONIKA POL-	0017	21	3			02663	00443	2	130 DYER CT.
WOJCIK, ROBERT L. & PATRICIA L.	0093	118	11					2	21 DERBY ROAD
WOKE, GEORGE & MARIE	0131	141	15.02			08751	00032	2	20 KENSINGTON COURT
WONG, EDMUND YIK-CHEONG (ETAL)	0110	126	49			01572	00330	2	41 VIRGIL ROAD
WONG, THOMAS S & HSING, RITA T	0065	97	18		000000	04830	00673	2	215 LIVINGSTON ST

TAXING DISTRICT NO. 41 NORWOOD

COUNTY NO. 02 BERGEN

NAME OF OWNER ADDITIONAL OWNERS	PAGE NO.	BLOCK NO.	LOT NO.	LOT QUALIF.	ACCOUNT NO.	DEED BOOK	DEED PAGE	CLASS	PROPERTY LOCATION
WOO, IK GYON (ETAL)	0092	117	2		000000	01699	01072	2	145 KENSINGTON
WOO, JOO H	0092	117	9		000000	00394	01073	2	41 SUMMIT
WOOD-O-RAMA INC	0062	96	21			09235	00454	2	100 HAZEL COURT
WOOD,MARIE T&MATTHEW R	0119	134	2		000000	04817	00540	2	52 GRISSOM ST
XIE, DONGXU & ZHANG, JUN YING	0101	122	16		000000	02920	02057	2	2 HELEN CT
YACOBACCI, PATRICIA	0121	136	1		000000	08301	00408	2	810 BROADWAY
YAKER, DAVID & DELLY	0022	32	1		000000	08588	00345	2	346 14 ST
YAMADA(ETAL), SHARON HIROKO	0125	137	16		000000	08558	00766	2	137 TAPPAN ROAD
YANG, DAMIAN & CHUNG, MIN	0002	1	16			03968	01316	2	41 MILLBROOK CIRCLE
YANG, HYO SUK	0115	129	6		000000	03262	00497	2	35 ETON TERRACE
YANG, JAE SEUNG & HYUN HWA	0109	126	27		000000	04748	00274	2	13 GARNETT PL
YANG, JAY SEOUL	0020	27	7			02375	02269	2	311 PIERMONT RD
YANG, KWANG MO & PARK, YOON JEONG	0101	122	16.01		000000	02682	00931	2	8 HELEN CT
YANG, YU JU	0093	118	3		000000	01756	02450	2	70 TAPPAN RD
YANG,HOONG SUEK & MYUNG HEE	0115	129	7		000000			2	25 ETON TERR
YANG,SUNG TAEK & JUNGIN K.	0121	135	14		000000			2	8 CARPENTER AV.
YAO, LEI	0057	93	14.01	C0002		03645	00196	2	227B RAILROAD AVE
YASMEEN,FARKHUNDA	0027	41	3			04704	00003	2	256 BROADWAY
YASSAEE, MAHNAZ KALANTARI	0034	68	1	CT023	000000	08730	00005	2	109 ASPEN COURT
YEUM, JUNGHOON & JINHEE KO	0043	68	1	CT144	000000	01048	00037	2	707 HOLLY COURT
YI, CHANG MUN & JIN JEONG	0067	98.01	5			00522	00245	2	61 COBBLESTONE CROSSING
YI, JUNG HWAN & JUNG SOOK	0108	126	19.02			03137	01177	2	45 ANNE COURT
YIM, KYONGO & UNMI	0060	94	25		000000	08506	00561	2	113 RAILROAD AV.
YIM, KYUNG HEE	0157	176	1.01	CT230		02050	00348	2	401 D'ERCOLE CT.
YOKOI, RYU ANDREW & ROSENTHAL,KARIN	0132	142	7			02324	02450	2	19 JOHN CIRCLE
YOM, BOBBY	0104	123	7			02267	02430	2	4 MEADOW LANE
YOO, BRIAN HAENG & LEE, HYUN AH	0097	120	24		000000	05242	01919	2	673 BROADWAY
YOO, KYUNG HEE	0057	93	15.01	C0002	000000	03015	00242	2	225B RAILROAD AVE
YOO, SOK HYUN & DO YEON	0077	105	5		000000	08419	00631	2	312 SUMMIT ST
YOO,KEUN BAE & BYUNG HYUN	0066	98	1		000000	08124	00052	2	120 SOUTH AVE.
YOOK, HEON & MOON	0075	104	2		000000	08263	00922	2	350 SUMMIT ST
YOON ETALS, SOON WOO	0008	7	15.17	CT307		01577	01988	2	307 DAFFODIL DRIVE
YOON, ANDREW	0126	138	23		000000	03134	02179	2	1020 BLANCH AVE
YOON, JAE JIN & SEUNGHWA	0056	93	7		000000	02461	01635	2	360 LIVINGSTON ST
YOON, MICHAEL M & KIM, MINSO	0141	155	17		000000	03314	01484	2	10 THIRD ST
YOON, MIN SOOK	0037	68	1	CT063	000000	08160	00802	2	315 CEDAR COURT
YOON, SEONG HO & JUNG S YOON-LIM	0045	68	1	CT174	000000	09028	00369	2	854 HEMLOCK COURT
YOON, YOUNG BO & HYUN OK	0067	98.02	1			08391	00024	2	1 CATHY CT
YOTSUJI, KIMIO & SAYURI	0139	154	20		000000	09384	00210	2	79 DEMAREST ST
YOU, BYUNGKYU & KIM, SUNJOO	0146	157	15		000000	04279	00045	2	33 BURLINGTON ST
YOUNG LEE LLC	0068	99	10		000000	05280	00988	2	385 LIVINGSTON
YOUNG, DAVID CHRISTOPHER ETAL	0132	143	4			02678	00610	2	30 DALE COURT
YUN, EUI KYU & YOUNG JOO	0115	128	8		000000	01104	01064	2	321 RIVERVALE AVE
YUN, YEO HOON & HAEKYUNG	0123	136	29		000000	08386	00788	2	80 GLENN AVE
YUN, YEO JOON (ETAL)	0105	124	3		000000	01828	01162	2	10 GARNETT PL
ZACCO,JOSEPH & LINDA	0117	129	26					2	787 BROADWAY
ZACH, ERNA M.	0118	131	8		000000	07732	00195	2	26 WINDSOR CT
ZAFRIR, SHAY & ANNE	0015	18	11		000000	01240	01705	2	89 PIERMONT RD
ZAGACKI, TIMOTHY J	0115	129	5		000000	03118	02408	2	45 ETON TERR
ZAGOLSKI, ADAM & KINGA	0142	155	31		000000	02830	00741	2	856 BROADWAY
ZAITOUN, SULEIMAN & MARLIN	0017	20	8		000000	07940	00275	1	SHERWOOD RD.
ZELMA, RICHARD & BARBARA	0127	138	31		000000	02560	00080	2	940 BLANCH AV.
ZERR, ROBERT & JOAN	0158	176	1.01	CT319		02880	02416	2	401 D'ERCOLE CT.
ZHANG (ETAL), GUOMING	0014	16	2			00339	00669	2	142 MOHAWK AVE.
ZHANG, JIAN LING & CHEN, YANHONG	0093	119	2			02089	01428	2	2 VILLA CT.
ZHANG, QIYUN & YANBAN	0009	7	15.17	CT401		03558	00900	2	401 CROCUS HILL
ZHANG,JANE&LIU,HANJIE	0083	111	6		000000	04813	00165	2	40 SOMERSET RD
ZHONG, JULIE NG & ZHI	0110	126	37		000000	02853	01945	2	10 BLUE HILL ROAD
ZHU,QIN & SHOU,YINONG	0010	8	3			00510	00126	2	7 KNOLL WAY
ZINER,ELAINE G	0041	68	1	CT122	000000	04934	00609	2	603 FIR COURT
ZIVANOVIC, MARTIN ETALS	0101	122	15		000000	04209	01620	2	508 TAPPAN RD
ZUBA, JOZEF & EWA	0056	93	4			08372	00326	2	338 LIVINGSTON ST
ZUCKERMAN, RICHARD & EMILY	0082	110	14.01		000000	04519	01073	2	122 SUMMIT ST
ZWEBEN, ARI & ARIELLA	0034	68	1	CT022	000000	03287	00849	2	111 ASPEN COURT
10 MAPLE STREET LLC	0050	79	3			02833	01571	4B	10 MAPLE ST
100 OAK ST LLC	0053	88	8		000000	00939	00611	4B	100 OAK ST
100 PIERMONT RD REALTY,INC.	0011	10	4			08542	00042	4A	100 PIERMONT RD
105 HAZEL COURT LLC	0063	96	27			03971	01550	2	105 HAZEL COURT

TAXING DISTRICT NO. 41 NORWOOD

COUNTY NO. 02 BERGEN

NAME OF OWNER ADDITIONAL OWNERS	PAGE NO.	BLOCK NO.	LOT NO.	LOT QUALIF.	ACCOUNT NO.	DEED BOOK	DEED PAGE	CLASS	PROPERTY LOCATION
1100 BLANCHE AVE ASSOCIATES LLC	0135	147	2		000000	03183	00238	4B	1100 BLANCH AVE.
15 MAPLE STREET LLC	0051	80	3			03490	00259	4B	15 MAPLE STREET
154-158 ROCKLAND LLC	0056	91	15			03031	00576	4A	154-158 ROCKLAND AVE
170 ROCKLAND LLC	0056	91	16			03192	01672	4A	170 ROCKLAND AVE
181 TAPPAN ROAD LLC	0119	134	9		000000	05460	01703	2	181 TAPPAN RD
2 ORANGEBURGH LLC NJ	0162	188	1			04917	00005	2	REAR OF LINCOLN AVE
24-05 JACKSON AVE LLC	0055	91	7		000000	09531	00274	4B	474 LIVINGSTON
264 ROCKLAND AVE LLC	0098	121	11		000000	01738	00064	2	264 ROCKLAND AVE
3 LANCASTER LLC	0013	15	1.01		000000	05457	00423	2	3 LANCASTER RD
3 LANCASTER LLC	0013	15	1.02		000000	05457	00332	1	5 LANCASTER RD
322 SUMMIT STREET LLC	0077	105	6		000000	05383	01990	2	322 SUMMIT ST
335 CHESTNUT STREET LLC	0051	79	4		000000	02833	00773	4B	335 CHESTNUT ST.
344 SUMMIT ST CO	0075	104	1			09349	00146	2	344 SUMMIT ST
35 MAPLE STREET HOLDINGS LLC	0051	80	2		000000	04120	00707	4B	35 MAPLE ST.
355 CHESTNUT STREET LLC	0051	79	6		000000	04156	01298	4B	355 CHESTNUT ST.
36-40 OAK ST L.L.C.	0053	88	4		000000	08358	00850	4B	40 OAK ST
375 CHESTNUT STREET LLC	0051	79	8		000000	02833	01404	4B	375 CHESTNUT ST
380 CHESTNUT ST LLC	0051	80	5		000000	05399	01018	4B	380 CHESTNUT ST.
385 CHESTNUT STREET LLC	0051	79	9		000000	02833	01819	4B	385 CHESTNUT ST
400 LIVINGSTON STREET ASSOC LLC	0057	93	12			05054	01974	4A	BWAY & LIVINGSTON
444 LIVINGSTON PARTNERS LLC	0055	91	3		000000			4A	21 JAY ST
444 LIVINGSTON PARTNERS LLC	0055	91	4		000000	03579	00544	4A	444 LIVINGSTON
444 LIVINGSTON PARTNERS LLC	0056	91	14					4A	430 LIVINGSTON ST
445PROPERTY COMPANY LLC NJ ETAL	0070	100	12.01			04715	01164	4A	455 LIVINGSTON ST.
46 KISSENA CORP	0036	68	1	CT057	000000	05533	01374	2	306 CEDAR COURT
50 MAPLE STREET LLC NJ	0050	79	2			02833	00865	4B	50 MAPLE STREET
510 BROADWAY LLC	0051	80	6	C0001	000000	02831	00968	4B	510A BROADWAY
525 LIVINGSTON DFT 2017 LLC	0071	101	13	C0001				4A	521 LIVINGSTON ST
525 LIVINGSTON DFT 2017 LLC	0071	101	13	C0002				4A	519 LIVINGSTON ST
537 BROADWAY LLC	0054	89	1		000000	02159	01055	2	537 BROADWAY
550 LIVINGSTON LLC	0055	91	13			02259	02200	4A	550 LIVINGSTON ST
595 BROADWAY LLC	0070	100	17		000000	05351	00322	4A	595 BROADWAY
61 RAILROAD CO	0060	94	31		000000	01976	01540	2	61 RAILROAD
74 KENSINGTON CO	0088	114	26		000000	01695	00299	2	74 KENSINGTON
837 BROADWAY	0138	154	2		000000	01977	00084	2	837 BROADWAY
85 OAK CUCCHIARA LLC	0054	89	10		000000	05453	01400	4B	85 OAK ST

TAXING DISTRICT NO. 41 NORWOOD

COUNTY NO. 02 BERGEN

NAME OF OWNER ADDITIONAL OWNERS	PAGE NO.	BLOCK NO.	LOT NO.	LOT QUALIF.	ACCOUNT NO.	-----DEED----- BOOK PAGE	-----PROPERTY----- CLASS LOCATION
------------------------------------	-------------	--------------	------------	----------------	----------------	-----------------------------	--------------------------------------

VERIZON ETALS C/O DUFF & PHELPS	0001	200	1				6A VARIOUS
---------------------------------	------	-----	---	--	--	--	------------

Block No. Lot No. Qualification Account No.	Land Dimensions Building Description Additional Lots Acreage	Prop. Class	Owner's Name Address City State Property Location	Billing Code Zip Code	Land Improvement Exemption Net Total	2025 Property Tax Special Dist	2025 Total Tax Deduction Net Tax	Amt.Billed 2025 1st Q 2nd Q Total	2nd Half 2025 3rd Q 4th Q Total	Preliminary 2026 Tax 1st Q 2nd Q Total
1 1	1.3AC 1.3000	2	VILLANI, STEVEN & TAM, MELANIE 8 PIERMONT RD NORWOOD, NJ 8 PIERMONT RD.	07648	382200 165800 548000	1584816	1584816 00	376613 376613 753226	400177 431413 831590	396204 396204 792408
1 1.01	150X150 .5165	2	MERESSE, LIOR & BAR-ZAKAI, HADAR 2 PIERMONT ROAD NORWOOD, NJ 2 PIERMONT ROAD	00672 07648	308300 680400 988700	2859320	2859320 00	679484 679484 1358968	721999 778353 1500352	714830 714830 1429660
1 2	.47 2SFDW2G .4700	2	RODRIGUEZ, MAX & GISELA RAMIREZ 20 PIERMONT RD NORWOOD, NJ 20 PIERMONT RD	00660 07648	301400 207600 509000	1472028	1472028 00	349811 349810 699621	371697 400710 772407	368007 368007 736014
1 3	.69 2SFDWG .6900	2	BATES, ROBERT & NANCY 34 PIERMONT RD NORWOOD, NJ 34 PIERMONT RD.	00660 07648	332100 223200 555300	1605928	1605928 00	381630 381630 763260	405508 437160 842668	401482 401482 802964
1 4	1.0 2SFDWG 1.0000	2	CHANG, JINKYU 44 PIERMONT RD NORWOOD, NJ 44 PIERMONT RD	00660 07648	461800 227000 688800	1992010	1992010 00	473378 473378 946756	502996 542258 1045254	498003 498002 996005
1 5	.82 2SFDWG .8200	2	LIM, AESOP & HAI YOUNG KIM 5 DWARSKILL LN NORWOOD, NJ 5 DWARS KILL LANE	00672 07648	422500 249600 672100	1943713	1943713 00	461901 461901 923802	490801 529110 1019911	485929 485928 971857
1 6	.82 1SFS ADDITION .8200	2	GARCIA, DANIEL & HEATHER 15 DWARS KILL LANE NORWOOD, NJ 15 DWARS KILL LANE	07648	352300 442600 794900	2298851	2298851 00	546295 546295 1092590	580476 625785 1206261	574713 574713 1149426
1 7	.82 2SFDW .8200	2	MURRAY, JAMES 88 CARLSON CT. CLOSTER, N.J. 25 DWARS KILL LANE	07624	379600 250800 630400	1823117	1823117 00	433243 433242 866485	460350 496282 956632	455780 455779 911559
1 8	.75 2SFDWG .7500	2	USVETOV, DMITRY 35 DWARS KILL LN NORWOOD, NJ 35 DWARS KILL LANE	07648	403000 359900 762900	2206307	2206307 00	524303 524303 1048606	557108 600593 1157701	551577 551577 1103154
1 9	2.533 AC 2SFBRDWG3 2.5330	2	LAM, JAMES 45 DWARS KILL LN NORWOOD, NJ 45 DWARS KILL LANE	07648	676000 593900 1269900	3672551	3672551 00	872739 872739 1745478	927345 999728 1927073	918138 918138 1836276
1 10	150X200 1LT 2SFDWG .6887	2	LEVINE, RANDY & STEFANIE 65 DWARSKILL LN NORWOOD, NJ 65 DWARS KILL	07648	391300 262900 654200	1891946	1891946 00	449599 449599 899198	477730 515018 992748	472987 472986 945973
1 11	146X157 1LT 1SFDWG .5262	2	AVIRAZ-SIBONY, EINAT 51 RIDGE ROAD NORWOOD, NJ 51 RIDGE RD	07648	364000 180800 544800	1575562	1575562 00	374414 374414 748828	397840 428894 826734	393891 393890 787781
1 12	1.38 2SFDWG 1.3800	2	GREENBERG, ROBERT M. & TAMMY H. 1 MILLBROOK CIRCLE NORWOOD, NJ 1 MILLBROOK CIRCLE	02640 07648	560300 569800 1130100	3268249	3268249 00	776662 776661 1553323	825256 889670 1714926	817063 817062 1634125
1 13	1.03 2SFDWG 1.0300	2	VILLANI, STEVEN & JUDITH ANN 11 MILLBROOK CIRCLE NORWOOD, NJ 11 MILLBROOK CIRCLE	00660 07648	442000 294400 736400	2129669	2129669 00	506091 506091 1012182	537756 579731 1117487	532418 532417 1064835

10485500

30324067

00

00

30324067

14412323

15911744

15162037

Block No. Lot No. Qualification Account No.	Land Dimensions Building Description Additional Lots Acreage	Prop. Class	Owner's Name Address City State Property Location	Billing Code Zip Code	Land Improvement Exemption Net Total	2025 Property Tax Special Dist	2025 Total Tax Deduction Net Tax	Amt.Billed 2025 1st Q 2nd Q Total	2nd Half 2025 3rd Q 4th Q Total	Preliminary 2026 Tax 1st Q 2nd Q Total
1 14	.94 2SFDWG .9400	2	HASTINGS IV, JOHN J & KIMBERLY 21 MILLBROOK CIRCLE NORWOOD, NJ 21 MILLBROOK CIRCLE	07648	496600 223700 720300	2083108	2083108 00 2083108	495027 495026 990053	525999 567056 1093055	520777 520777 1041554
1 15	.88 2SFDWG .8800	2	CAVALLARO, ALFRED (TRSTE) ONE ROCKERFELLER PLZA 321 NEW YORK, NY 31 MILLBROOK CIRCLE	10020	526500 277800 804300	2326036	2326036 00 2326036	552756 552755 1105511	587340 633185 1220525	581509 581509 1163018
1 16	.94 2SF DWG .9400	2	YANG, DAMIAN & CHUNG, MIN 41 MILLBROOK CIRCLE NORWOOD, NJ 41 MILLBROOK CIRCLE	07648	538200 243200 781400	2259809	2259809 00 2259809	537018 537017 1074035	570617 615157 1185774	564953 564952 1129905
1 17	.97 2SFDWG .9700	2	JHAVERI, BHUMIR MANOJBHAI ETAL 51 MILLBROOK CIR NORWOOD, NJ 51 MILLBROOK CIRCLE	07648	464500 282100 746600	2159167	2159167 00 2159167	513101 513101 1026202	545205 587760 1132965	539792 539792 1079584
1 18	.90 2SFDWG .9000	2	KINNEARY, JAMES ETAL 61 MILLBROOK CIRCLE NORWOOD, NJ 61 MILLBROOK CIRCLE	07648	496600 276800 773400	2236673	2236673 00 2236673	531520 531519 1063039	564775 608859 1173634	559169 559168 1118337
1 19	.98 2SFDWG .9800	2	AXENROD, ROBERT & ALLISON 71 MILBROOK CR NORWOOD, NJ 71 MILLBROOK CIRCLE	07648	504400 284500 788900	2281499	2281499 00 2281499	542172 542171 1084343	576095 621061 1197156	570375 570375 1140750
1 20	1.03 POOL 1.0300	2	GROMMISCH, PETER E. & MARY ANN 81 MILLBROOK CIRCLE NORWOOD, NJ 81 MILLBROOK CIRCLE	00660 07648	523900 255100 779000	2252868	2252868 00 2252868	535368 535368 1070736	568865 613267 1182132	563217 563217 1126434
1 21	1.38 2SFDWG 1.3800	2	REILLY, SEAN 91 MILLBROOK CR NORWOOD, NJ 91 MILLBROOK CIRCLE	07648	526500 236300 762800	2206018	2206018 00 2206018	524235 524234 1048469	557035 600514 1157549	551505 551504 1103009
2 1	126X250 1LT 2SFDWG .7231	2	EPSTEIN, GAVRIEL & VIVIANA 196 MILLBROOK CIRCLE NORWOOD, NJ 196 MILLBROOK CIRCLE	07648	443400 541600 985000	2848620	2848620 00 2848620	676942 676941 1353883	719296 775441 1494737	712155 712155 1424310
2 2	150X267 1LT 1SFDWG .9194	2	WARD, DAVID & WENDY 186 MILLBROOK CR. NORWOOD, N.J. 186 MILLBROOK CIRCLE	00660 07648	488800 586200 1075000	3108900	3108900 00 3108900	738794 738794 1477588	785019 846293 1631312	777225 777225 1554450
2 3	150X267 1LT 2SFDWG .9194	2	RITTENBERG, STEPHEN ALAN & KAREN 176 MILLBROOK CIRCLE NORWOOD, NJ 176 MILLBROOK CIRCLE	00597 07648	488800 243600 732400	2118101	2118101 00 2118101	503342 503342 1006684	534835 576582 1111417	529526 529525 1059051
2 4	150X267 1LT 2SFRDWG .9194	2	GILBERT, TREVOR J & KURTZ, ALISA C 166 MILLBROOK CIRCLE NORWOOD, NJ 166 MILLBROOK CIRCLE	07648	488800 357600 846400	2447789	2447789 00 2447789	581689 581688 1163377	618084 666328 1284412	611948 611947 1223895
2 5	.99 2SFDWG .9900	2	BREITBART, SETH & BROOKE 156 MILLBROOK CIRCLE NORWOOD, NJ 156 MILLBROOK CIRCLE	00672 07648	504400 316700 821100	2374621	2374621 00 2374621	564301 564301 1128602	599609 646410 1246019	593656 593655 1187311
2 6	1.04 2SFDWG 1.0400	2	CHO, KENNETH K & BARBARA J 146 MILLBROOK CIRCLE NORWOOD, N.J. 146 MILLBROOK CIRCLE	00660 07648	512200 229800 742000	2145864	2145864 00 2145864	509940 509939 1019879	541846 584139 1125985	536466 536466 1072932

11358600

32849073

00

00

32849073

15612401

17236672

16424540

Block No. Lot No. Qualification Account No.	Land Dimensions Building Description Additional Lots Acreage	Prop. Class	Owner's Name Address City State Property Location	Billing Code Zip Code	Land Improvement Exemption Net Total	2025 Property Tax Special Dist	2025 Total Tax Deduction Net Tax	Amt.Billed 2025 1st Q 2nd Q Total	2nd Half 2025 3rd Q 4th Q Total	Preliminary 2026 Tax 1st Q 2nd Q Total
2 7	1.03 2SFDWG POOL 1.0300	2	DAUTREMONT, CHARLES & SUNG, YOO YOUNG 136 MILLBROOK CIRCLE NORWOOD, NJ 07648 136 MILLBROOK CIRCLE	07648	479700 280200 759900	2197631	2197631 00 2197631	522242 522241 1044483	554917 598231 1153148	549408 549408 1098816
2 8	1.08 1SFDWG 1.0800	2	CONKLIN, FOSTER JR. & SANDRA 126 MILLBROOK CIR NORWOOD, NJ 07648 126 MILLBROOK CIRCLE	07648	530400 322700 853100	2467165	2467165 00 2467165	586293 586293 1172586	622977 671602 1294579	616792 616791 1233583
2 9	150X269 1LT 2SFDWG .9263	2	GOLD, DAVID A & SILBERT, AILIE 116 MILLBROOK CIRCLE NORWOOD, NJ 07648 116 MILLBROOK CIRCLE	07648	369500 261000 630500	1823406	1823406 00 1823406	433312 433311 866623	460423 496360 956783	455852 455851 911703
2 10	150X275 1LT 2SFDWG .9470	2	ASH, DAVID M & ROSEMARIE 106 MILLBROOK CIRCLE NORWOOD, NJ 07648 106 MILLBROOK CIRCLE	07648	500500 236500 737000	2131404	2131404 00 2131404	506504 506503 1013007	538194 580203 1118397	532851 532851 1065702
2 11	135X275 1LT 2SFDWG POOL&CAB .8523	2	SINGER, ISRAEL & BRURIA 76 MILLBROOK CIRCLE NORWOOD, NJ 07648 76 MILLBROOK CIRCLE	00660 07648	504400 296700 801100	2316781	2316781 00 2316781	550556 550556 1101112	585004 630665 1215669	579196 579195 1158391
2 12	150X275 1LT 2SFDWG .9470	2	FINK, DANIEL & LINGG, YVONNE PO BOX 408 DEVAULT, PA 19432-0408 66 MILLBROOK CIRCLE	07648	455200 136000 591200	1709750	1709750 00 1709750	406303 406302 812605	431724 465421 897145	427438 427437 854875
2 13	105X270 1LT 2SFDWG POOL .6508	2	CHO, HEE-KYUNG 56 MILLBROOK CR NORWOOD, NJ 07648 56 MILLBROOK CIRCLE	07648	492700 482400 975100	2819989	2819989 00 2819989	670138 670137 1340275	712067 767647 1479714	704998 704997 1409995
2 14	150X250 1LT 2SFDWG .8609	2	CONROY, PATRICK F. & SHEILA P. 46 MILLBROOK CIRCLE NORWOOD N.J. 00672 46 MILLBROOK CIRCLE	07648	516100 283800 799900	2313311	2313311 00 2313311	549732 549731 1099463	584127 629721 1213848	578328 578328 1156656
2 15	.93 2SFDWG .9300	2	FINKLER, DAVID & REBECCA 36 MILLBROOK CIR NORWOOD, NJ 00660 36 MILLBROOK CIRCLE	07648	496600 300400 797000	2304924	2304924 00 2304924	547739 547738 1095477	582009 627438 1209447	576231 576231 1152462
2 16	.92 2SFDWG .9200	2	BARBARA ANGIOLOTTI QTRP 26 MILLBROOK CIRCLE NORWOOD, NJ 07648 26 MILLBROOK CIRCLE	07648	484900 221500 706400	2042909	2042909 00 2042909	485474 485473 970947	515849 556113 1071962	510728 510727 1021455
3 1	.98AC 2SFDWG .9800	2	FRIEDBERG (ETAL), STEVEN G 1 FRASCO LANE NORWOOD, N.J. 01175 1 FRASCO LANE	07648	522600 287800 810400	2343677	2343677 00 2343677	556948 556947 1113895	591795 637987 1229782	585920 585919 1171839
3 2	.92AC 2SFDGP .9200	2	KONRAD, BARBARA 7 FRASCO LANE NORWOOD, NJ 07648 7 FRASCO LANE	07648	465400 377600 843000	2437956	2437956 00 2437956	579352 579352 1158704	615601 663651 1279252	609489 609489 1218978
3 3	.92AC 2SFDG .9200	2	BARBA, JENNIFER 9 FRASCO LANE NORWOOD, NJ 07648 9 FRASCO LANE	07648	477100 437900 915000	2646180	2646180 00 2646180	628834 628834 1257668	668179 720333 1388512	661545 661545 1323090
3 4	.925 2SFDWG .9250	2	HULBROCK, JOHN & NANCY 131 MILLBROOK CIRCLE NORWOOD, NJ 01246 131 MILLBROOK CIRCLE	07648	534300 285300 819600	2370283	2370283 00 2370283	563270 563270 1126540	598513 645230 1243743	592571 592571 1185142

Block No. Lot No. Qualification Account No.	Land Dimensions Building Description Additional Lots Acreage	Prop. Class	Owner's Name Address City State Property Location	Billing Code Zip Code	Land Improvement Exemption Net Total	2025 Property Tax Special Dist	2025 Total Tax Deduction Net Tax	Amt.Billed 2025 1st Q 2nd Q Total	2nd Half 2025 3rd Q 4th Q Total	Preliminary 2026 Tax 1st Q 2nd Q Total
3 5	.85 2SFDWG .8500	2	GALLO, RICHARD & MAUREEN 121 MILL BROOK CIRCLE NORWOOD, NJ 121 MILLBROOK CIRCLE	00660 07648	488800 296300 785100	2270509	2270509 00 2270509	539560 539560 1079120	573320 618069 1191389	567628 567627 1135255
3 6	230X150 1LT 2SFDWG .7920	2	LUZZI, GEORGE 111 MILLBROOK CIRCLE NORWOOD, N.J. 111 MILLBROOK CIRCLE	00597 07648	488800 276300 765100	2212669	2212669 00 2212669	525815 525815 1051630	558715 602324 1161039	553168 553167 1106335
3 7	230X100 1LT 2SFDWG .5280	2	NICOLAI, JOHN A & GERALDINE T 101 MILL BROOK CIRCLE NORWOOD, N.J. 101 MILLBROOK CIRCLE	07648	484900 398300 883200	2554214	2554214 00 2554214	606980 606979 1213959	644957 695298 1340255	638554 638553 1277107
4 1	.92AC 2SFBVENG2 .9200	2	JONAS, JILL K 1 TILDEN PLACE NORWOOD, NJ 1 TILDEN PL	00660 07648	481000 469500 950500	2748846	2748846 00 2748846	653232 653231 1306463	694103 748280 1442383	687212 687211 1374423
4 2	.92AC 2SFBG2 .9200	2	SRUOGINIS, ALDONA (ETALS) 3 TILDEN PLACE NORWOOD, NJ 3 TILDEN PLACE	07648	496600 368000 864600	2500423 S1	2500423 -25000 2475423	587947 587946 1175893	625124 674406 1299530	618856 618856 1237712
4 3	.92AC 2SFDGP .9200	2	CANNOLD, SANFORD & SUSAN 7 TILDEN PLACE NORWOOD, NJ 7 TILDEN PLACE	07648	504400 464100 968500	2800902	2800902 00 2800902	665602 665602 1331204	707247 762451 1469698	700226 700225 1400451
4 4	.998AC 2SFG2 .9980	2	WESTPHAL, MICHAEL & CHRISTINA 9 TILDEN PL NORWOOD, NJ 9 TILDEN PLACE	07648	521300 483100 1004400	2904725	2904725 00 2904725	690274 690274 1380548	733463 790714 1524177	726182 726181 1452363
4 5	.95AC 2SFBG2 .9500	2	GJEVUKAJ, SKENDER (ETAL) 35 PIERSON AVENUE NORWOOD, NJ 35 PIERSON AV	07648	500500 905900 1406400	4067309	4067309 00 4067309	966549 966548 1933097	1027024 1107188 2134212	1016828 1016827 2033655
4 6	.99AC 2SFDW2G .9900	2	SOLLICITO, JOHN & DEVON 25 PIERSON AVENUE NORWOOD, NJ 25 PIERSON AVE	06225 07648	469200 422000 891200	2577350	2577350 00 2577350	612478 612477 1224955	650799 701596 1352395	644338 644337 1288675
4 7	1.11AC 2SFDWG2 POOL 1.1100	2	LIN, J.A.S. & JANICE, K.C. 10 FRASCO LANE NORWOOD N.J. 10 FRASCO LANE	07648	535600 364400 900000	2602800	2602800 00 2602800	618525 618525 1237050	657225 708525 1365750	650700 650700 1301400
4 8	.92AC 2SFDW2G .9200	2	OLSHAN, ARTHUR JR. & REDDEN, M. 8 FRASCO LANE NORWOOD, NJ 8 FRASCO LANE	07648	488800 399200 888000	2568096	2568096 00 2568096	610278 610278 1220556	648462 699078 1347540	642024 642024 1284048
4 9	.99AC 2SFDG .9900	2	BIRD, PETER G. & JUDITH B. 6 FRASCO LANE NORWOOD, N.J. 6 FRASCO LANE	07648	520000 315600 835600	2416555 V1	2416555 -25000 2391555	568016 568016 1136032	603947 651576 1255523	597889 597889 1195778
4 10	.965AC 2 SF G .9650	2	REGUNATHAN, RAM ETAL 4 FRASCO LANE NORWOOD, NJ 4 FRASCO LANE	07648	521300 440300 961600	2780947	2780947 00 2780947	660860 660859 1321719	702209 757019 1459228	695237 695237 1390474
4 11	.926AC 2SFDW2G .9260	2	PREPIS, GEORGE & HARRIET 2 FRASCO LANE NORWOOD, NJ 2 FRASCO LANE	07648	492700 510200 1002900	2900387	2900387 00 2900387	689243 689243 1378486	732368 789533 1521901	725097 725097 1450194

Block No. Lot No. Qualification Account No.	Land Dimensions Building Description Additional Lots Acreage	Prop. Class	Owner's Name Address City State Property Location	Billing Code Zip Code	Land Improvement Exemption Net Total	2025 Property Tax Special Dist	2025 Total Tax Deduction Net Tax	Amt.Billed 2025 1st Q 2nd Q Total	2nd Half 2025 3rd Q 4th Q Total	Preliminary 2026 Tax 1st Q 2nd Q Total
5 1	.59 2SFDWG .5900	2	NOBILE, DIANE 56 RIDGE ROAD NORWOOD, NJ 56 RIDGE RD	02640 07648	356200 299000 655200	1894838	1894838 00	450287 450286 900573	478460 515805 994265	473710 473709 947419
5 2	151X150 1LT 2SFDWG .5200	2	GONZALEZ, ARMANDO & WENDRA B RALEY 46 RIDGE RD NORWOOD, NJ 46 RIDGE RD	07648	332800 250100 582900	1685747	1685747 00	400598 400598 801196	425663 458888 884551	421437 421437 842874
5 3	151X150 1LT 2SFDWG .5200	2	SOMAN,SHIVANGI 36 RIDGE ROAD NORWOOD, N.J. 36 RIDGE RD	07648	332800 233500 566300	1637740	1637740 00	389190 389190 778380	413541 445819 859360	409435 409435 818870
5 4	151X150 1LT 2SFDWG .5200	2	RICHMOND (ETAL), JOHN 26 RIDGE RD NORWOOD, NJ 26 RIDGE ROAD	00660 07648	332800 246400 579200	1675046	1675046 00	398056 398055 796111	422961 455974 878935	418762 418761 837523
5 5	151X150 1LT 2SFDWG .5200	2	NAGY, CAROLINE 33 WYNDHAN ROAD NORWOOD, NJ 16 RIDGE RD	07648	332800 132800 465600	1346515	1346515 00	319984 319983 639967	340005 366543 706548	336629 336629 673258
5 6	152X150 1LT 2SFDWG .5234	2	BUTLER,DG.&MA. 6 RIDGE RD. NORWOOD N.J. 6 RIDGE RD	07648	332800 287800 620600	1794775	1794775 00	426508 426507 853015	453193 488567 941760	448694 448694 897388
5 7	.92AC 2SFDW2G .9200	2	GETTIS, ALAN & NANETTE ETALS/TRSTES 430 ANDERSON AVE #3 CLIFFSIDE PARK, NJ 59 PIERSON AVE	07010	488800 383100 871900	2521535	2521535 00	599214 599213 1198427	636705 686403 1323108	630384 630384 1260768
5 8	.96AC .9600	2	GARCIA, FELIX AND MARTHA TRSTES 8 TILDEN PL NORWOOD, NJ 8 TILDEN PL.	07648	481000 855400 1336400	3864869	3864869 00	918441 918441 1836882	975906 1052081 2027987	966218 966217 1932435
5 9	.96AC 2SFDW2G .9600	2	KHATCHADOURIAN, ARAM & LORRAINE 6 TILDEN PLACE NORWOOD, N.J. 6 TILDEN PL	07648	520000 365400 885400	2560577	2560577 00	608492 608491 1216983	646563 697031 1343594	640145 640144 1280289
5 10	.92AC 2SFRDWG2 POOL .9200	15F	SHAW, LEONARD & NEJHLA & DARREN D 4 TILDEN PL NORWOOD, NJ 4 TILDEN PLACE	07648	*EXEMPT*	00	00 00 00	539358 539358 1078716	-539358 -539358 -1078716	00 00 00
5 11	.92AC 1F 3G .9200	2	ALAVERDIAN, RAFFI & HERSIK 2 TILDEN PL NORWOOD, NJ 2 TILDEN PL	07648	492700 521700 1014400	2933645	2933645 00	697147 697146 1394293	740766 798586 1539352	733412 733411 1466823
6 1	128X181 1LT 2SFDWG .5319	2	GAWLEY,GAVIN &O'HARE,JOANNE 50 DWARS KILL LN NORWOOD, NJ 50 DWARS KILL LANE	07648	360100 247500 607600	1757179	1757179 00	417573 417573 835146	443700 478333 922033	439295 439295 878590
6 2	.68 2SFDWG2 POOL .6800	2	LILIKAS, MARINOS & ANNA 40 DWARSKILL LANE NORWOOD, NJ 40 DWARS KILL LANE	07648	403000 381600 784600	2269063	2269063 00	539217 539216 1078433	572954 617676 1190630	567266 567266 1134532
6 3	.56 2SFDWG .5600	2	SCRIVANICH, RYAN & REBECCA L 30 DWARS KILL LANE NORWOOD, NJ 30 DWARS KILL LANE	07648	336700 296200 632900	1830347	1830347 00	434961 434960 869921	462176 498250 960426	457587 457587 915174

9603000

27771876

00

00

27771876

14278043

13493833

13885943

Block No. Lot No. Qualification Account No.	Land Dimensions Building Description Additional Lots Acreage	Prop. Class	Owner's Name Address City State Property Location	Billing Code Zip Code	Land Improvement Exemption Net Total	2025 Property Tax Special Dist	2025 Total Tax Deduction Net Tax	Amt.Billed 2025 1st Q 2nd Q Total	2nd Half 2025 3rd Q 4th Q Total	Preliminary 2026 Tax 1st Q 2nd Q Total
6 4	177X130 1LT 2SFDWG .5282	2	TRENKMANN, EDWARD JR & JULIA 20 DWARS KILL LANE NORWOOD, NJ 20 DWARS KILL LANE	07648	336700 216600 553300	1600144	1600144 V1 -25000 1575144	374006 374005 748011	397798 429335 827133	393786 393786 787572
6 5	.8AC 2SFDWG .8000	2	COHEN, A.K. & R. 10 DWARSKILL LANE NORWOOD, N.J. 10 DWARS KILL LANE	07648	342100 239300 581400	1681409	1681409 00 1681409	399568 399567 799135	424567 457707 882274	420353 420352 840705
6 6	190X125 1LT 2SFDWG .5452	2	FRIED, LAWRENCE S & ANITA 21 RIDGE RD NORWOOD, NJ 21 RIDGE RD	07648	348400 247000 595400	1721897	1721897 00 1721897	409189 409189 818378	434791 468728 903519	430475 430474 860949
6 7	150X150 1LT 2SFDWG .5165	2	PEPOSE, DAVID & ERICA 31 RIDGE ROAD NORWOOD, NJ 31 RIDGE RD	07648	332800 302600 635400	1837577	1837577 00 1837577	436679 436679 873358	464001 500218 964219	459395 459394 918789
6 8	152X150 1LT 1SFDWG .5234	2	ROEHRER, ALVIN J & ANN MARIE 41 RIDGE RD NORWOOD, NJ 41 RIDGE RD	07648	332800 141800 474600	1372543	1372543 00 1372543	326169 326169 652338	346577 373628 720205	343136 343136 686272
7 1	1.15AC 2SFDWG 1.1500	2	SHEARMAN, RYAN & ZUPANOVICH, DANIELLE 10 BRIARWOOD AVE NORWOOD, NJ 10 BRIARWOOD AVE	07648	521200 279000 800200	2314178	2314178 00 2314178	549938 549937 1099875	584346 629957 1214303	578545 578544 1157089
7 2	150X260 1LT 2SFDWG .8953	2	BOCHI, NICHOLAS & LUCY 20 BRIARWOOD AVE NORWOOD, NJ 20 BRIARWOOD AVE	07648	504400 885600 1390000	4019880	4019880 00 4019880	955278 955277 1910555	1015048 1094277 2109325	1004970 1004970 2009940
7 3	150X260 1LT 2SFDWG .8953	2	LEE, SANG 30 BRIARWOOD AVE NORWOOD, NJ 30 BRIARWOOD AVE	07648	488800 229300 718100	2076745	2076745 00 2076745	493515 493514 987029	524393 565323 1089716	519187 519186 1038373
7 4	155X260 1LT 2SFDWG .9252	2	JOHNG, HONG L 40 BRIARWOOD AVE NORWOOD, NJ 40 BRIARWOOD AVE	07648	496600 234600 731200	2114630	2114630 00 2114630	502518 502517 1005035	533959 575636 1109595	528658 528657 1057315
7 5	150X260 1LT 2SFDWG .8953	2	SAUSA, JOELLE 50 BRIARWOOD AVE NORWOOD, NJ 50 BRIARWOOD AVE	08648	484900 1305100 1790000	5176680	5176680 00 5176680	1230178 1230177 2460355	1307148 1409177 2716325	1294170 1294170 2588340
7 6	150X266 1LT POOL .9160	2	GALVIN, TERENCE G. & CAROL A. 60 BRIARWOOD AV. NORWOOD, N.J. 60 BRIARWOOD AVE	07648	492700 269500 762200	2204282	2204282 00 2204282	523822 523822 1047644	556597 600041 1156638	551071 551070 1102141
7 7	154X260 1LT 2SFDWG .9192	2	SAVALIA, HARESH & SHANTA 360 BULLARD AVE.. PARAMUS, N.J. 68 BRIARWOOD AV.	07652	468100 251900 720000	2082240	2082240 00 2082240	494820 494820 989640	525780 566820 1092600	520560 520560 1041120
7 8	150X250 1LT 2SFDWG .8609	2	ENGMANN, WILLIAM & ROSEMARY 76 BRIARWOOD AVENUE NORWOOD, NJ 76 BRIARWOOD AVE	07648	477100 402000 879100	2542357	2542357 00 2542357	604162 604161 1208323	641963 692071 1334034	635590 635589 1271179
7 9	182X220 1LT 2SFDWG .9192	2	CANIKLIGIL, AYSEGUL DUYGU 84 BRIARWOOD AVENUE NORWOOD, NJ 84 BRIARWOOD AVE	07648	479200 249900 729100	2108557	2108557 00 2108557	501074 501074 1002148	532426 573983 1106409	527140 527139 1054279

11360000

32853119

00

25000

32828119

15601824

17226295

16414063

Block No. Lot No. Qualification Account No.	Land Dimensions Building Description Additional Lots Acreage	Prop. Class	Owner's Name Address City State Property Location	Billing Code Zip Code	Land Improvement Exemption Net Total	2025 Property Tax Special Dist	2025 Total Tax Deduction Net Tax	Amt.Billed 2025 1st Q 2nd Q Total	2nd Half 2025 3rd Q 4th Q Total	Preliminary 2026 Tax 1st Q 2nd Q Total
7 10	.06 .0600	1	NAWI, STEVEN & KATHLEEN 92 BRIARWOOD AVE NORWOOD N.J. BRIARWOOD AVE	07648	7800 0 7800	22558	22558 00 22558	5361 5360 10721	5696 6141 11837	5640 5639 11279
7 11	112X250 1LT 2SFDWG .6428	2	KISALA (ETAL), JOHN 100 BRIARWOOD AVE NORWOOD, NJ 100 BRIARWOOD AVE	00660 07648	533000 412500 945500	2734386	2734386 00 2734386	649795 649795 1299590	690452 744344 1434796	683597 683596 1367193
7 12	.96 2SFDWG .9600	2	AKNIL, MEHMET CIHAN & MELTEM 108 BRIARWOOD AVENUE NORWOOD, NJ 108 BRIARWOOD AVE	07648	504400 478800 983200	2843414	2843414 00 2843414	675705 675704 1351409	717982 774023 1492005	710854 710853 1421707
7 13 000000	.8 .8000	2	SIMON, DAVID & ANN 88 MOHAWK AVENUE NORWOOD, NJ 88 MOHAWK AVE	07648	442000 556500 998500	2887662	2887662 00 2887662	686220 686219 1372439	729155 786068 1515223	721916 721915 1443831
7 14	1AC 2SFDWG 1.0000	2	NAWI STEVEN & KATHLEEN 92 BRIARWOOD AVE NORWOOD NJ 92 BRIARWOOD AVE	07648	559000 453900 1012900	2929307	2929307 00 2929307	696116 696115 1392231	739671 797405 1537076	732327 732327 1464654
7 15.01	119 ACRES 119.0000	15C	COUNTY OF BERGEN 21 MAIN STREET HACKENSACK, N.J. SENECA AVE	07601	*EXEMPT*	00	00 00 00	00 00 00	00 00 00	00 00 00
7 15.02	1ACRE 1.0000	2	BLANK, JOEL & STACI 101 RIO VISTA DR. NORWOOD, NJ 101 RIO VISTA DR.	07024	496600 901900 1398500	4044462	4044462 00 4044462	961120 961119 1922239	1021255 1100968 2122223	1011116 1011115 2022231
7 15.03	1ACRE 1.0000	2	NOUMAN, AYAD & HELENA 111 RIO VISTA DR. NORWOOD, N.J. 111 RIO VISTA DR.	00660 07648	468000 817200 1285200	3716798	3716798 00 3716798	883254 883254 1766508	938517 1011773 1950290	929200 929199 1858399
7 15.04	1ACRE 1.0000	2	CHO, HECTOR S & SHERIE R SINGH- 121 RIO VISTA DR NORWOOD, NJ 121 RIO VISTA DR.	07648	520000 984500 1504500	4351014	4351014 00 4351014	1033968 1033968 2067936	1098661 1184417 2283078	1087754 1087753 2175507
7 15.05	1.257ACRES 1.2570	2	KRIETMAN, BRETT & BETH 211 WOOD TURTLE RUN NORWOOD, N.J. 211 WOOD TURTLE RUN	01175 07648	531100 961500 1492600	4316599	4316599 00 4316599	1025790 1025789 2051579	1089971 1175049 2265020	1079150 1079150 2158300
7 15.06	1.347ACRES 1.3470	2	BROOKS, GARY A & SHARI 221 WOOD TURTLE RUN NORWOOD, NJ 221 WOOD TURTLE RUN	07648	559000 691000 1250000	3615000	3615000 00 3615000	859063 859062 1718125	912813 984062 1896875	903750 903750 1807500
7 15.07	1.348ACRES 1.3480	2	SMITH-WILSON, LATRAVIETTE D 231 WOOD TURTLE RUN NORWOOD, NJ 231 WOOD TURTLE RUN	07648	559000 741000 1300000	3759600	3759600 00 3759600	893425 893425 1786850	949325 1023425 1972750	939900 939900 1879800
7 15.08	1.284ACRES 1.2840	2	MARGARET SAUSA & SENOL MIRZA INV TR 241 WOOD TURTLE RUN NORWOOD, NJ 241 WOOD TURTLE RUN	07648	559000 1041000 1600000	4627200	4627200 00 4627200	1099600 1099600 2199200	1168400 1259600 2428000	1156800 1156800 2313600
7 15.09	1ACRE 1.0000	2	JUNG, WOO CHUL & SOO YOUN 240 WOOD TURTLE RUN NORWOOD, NJ 240 WOOD TURTLE RUN	00660 07648	525200 1063800 1589000	4595388	4595388 00 4595388	1092041 1092040 2184081	1160367 1250940 2411307	1148847 1148847 2297694

15367700

44443388

00

00

44443388

21122908

23320480

22221695

Block No. Lot No. Qualification Account No.	Land Dimensions Building Description Additional Lots Acreage	Prop. Class	Owner's Name Address City State Property Location	Billing Code Zip Code	Land Improvement Exemption Net Total	2025 Property Tax Special Dist	2025 Total Tax Deduction Net Tax	Amt.Billed 2025 1st Q 2nd Q Total	2nd Half 2025 3rd Q 4th Q Total	Preliminary 2026 Tax 1st Q 2nd Q Total
7 15.10	.994ACRE .9940	2	DEL RIO, VICTOR & SUSAN 230 WOOD TURTLE RUN NORWOOD, NJ 230 WOOD TURTLE RUN	07648	520000 880000 1400000	4048800	4048800 00	962150 962150	1022350 1102150	1012200 1012200 2024400
7 15.11	1ACRE 1.0000	2	REILLY, JOSEPH E. JR. LITCHFIELD WAY ALPINE, N.J. 222 WOOD TURTLE RUN	07620	520000 1166000 1686000	4875912	4875912 00	1158704 1158703	1231202 1327303	1218978 1218978 2437956
7 15.12	1ACRE 1.0000	2	LEE, DONG HYUN & WHANG, HAE SUNG 210 WOOD TURTLE RUN NORWOOD, NJ 210 WOOD TURTLE RUN	07648	520000 630000 1150000	3325800	3325800 00	790338 790337	839788 905337	831450 831450 1662900
7 15.13	1.518ACRES 1.5180	2	TAPLIN, ANDREW & NICOLE 200 WOOD TURTLE RUN NORWOOD, NJ 200 WOOD TURTLE RUN	07648	587600 1021100 1608700	4652360	4652360 00	1105579 1105579	1174754 1266448	1163090 1163090 2326180
7 15.14	1ACRE 1.0000	2	LPHJ LLC 100 RIO VISTA DRIVE NORWOOD, NJ 100 RIO VISTA DR.	07648	488800 826700 1315500	3804426	3804426 00	904078 904077	960644 1035627	951107 951106 1902213
7 15.15	1.126ACRE 1.1260	2	DIAMANT, ESTHER (GARDEN) 110 RIO VISTA DR NORWOOD, NJ 110 RIO VISTA DR.	07648 02640	533000 942000 1475000	4265700	4265700 00	1013694 1013694	1077119 1161193	1066425 1066425 2132850
7 15.16	.92AC. .9200	2	STELLA, CARMINE N. & MARY 120 RIO VISTA DRIVE NORWOOD, N.J. 120 RIO VISTA DR.	07648	488800 1011200 1500000	4338000	4338000 00	1030875 1030875	1095375 1180875	1084500 1084500 2169000
7 15.17 CT300	.427 .4270	2	KIM, SANG J & YINA 300 DAFFODIL DRIVE NORWOOD, NJ 300 DAFFODIL DRIVE	07648	300000 600000 900000	2602800	2602800 00	618525 618525	657225 708525	650700 650700 1301400
7 15.17 CT302	.427 .4270	2	HELIOSTONE INC 302 DAFFODIL DR NORWOOD, NJ 302 DAFFODIL DRIVE	07648	300000 535000 835000	2414820	2414820 00	573854 573854	609759 657353	603705 603705 1207410
7 15.17 CT303	.4270 .4270	2	AHN, EUNSUK & SANGKUK 303 CROCUS HILL NORWOOD, NJ 303 CROCUS HILL	07648	300000 850000 1150000	3325800	3325800 00	790338 790337	839788 905337	831450 831450 1662900
7 15.17 CT304	.427 .4270	2	KIM, SANG K 304 IMPATIENS WAY NORWOOD, NJ 304 IMPATIENS WAY	07648	300000 743300 1043300	3017224	3017224 00	717008 717008	761870 821338	754306 754306 1508612
7 15.17 CT305	.4270 .4270	2	CHO, SUNG K & KYOUNG O 305 DAFFODIL DR NORWOOD, NJ 305 DAFFODIL DRIVE	07648 00154	300000 1074100 1374100	3973897	3973897 00	944351 944350	1003437 1081759	993475 993474 1986949
7 15.17 CT306	.4270 .4270	2	KIM, MINNIE & SIMON 306 DAFODIL DR NORWOOD, NJ 306 DAFFODIL DRIVE	07648 00660	300000 700400 1000400	2893157	2893157 00	687525 687525	730542 787565	723290 723289 1446579
7 15.17 CT307	.4270 .4270	2	YOON ETALS, SOON WOO 307 DAFFODIL DRIVE #2 NORWOOD, NJ 307 DAFFODIL DRIVE	07648	300000 784000 1084000	3134928	3134928 00	744979 744979	791591 853379	783732 783732 1567464

Block No. Lot No. Qualification Account No.	Land Dimensions Building Description Additional Lots Acreage	Prop. Class	Owner's Name Address City State Property Location	Billing Code Zip Code	Land Improvement Exemption Net Total	2025 Property Tax Special Dist	2025 Total Tax Deduction Net Tax	Amt.Billed 2025 1st Q 2nd Q Total	2nd Half 2025 3rd Q 4th Q Total	Preliminary 2026 Tax 1st Q 2nd Q Total
7 15.17 CT308	.4270 .4270	2	AN, MYUNG SOOK 308 DAFFODIL DRIVE NORWOOD, NJ 308 DAFFODIL DRIVE	07648	300000 770000 1070000	3094440	3094440 00	824700 824700	692025 753015	773610 773610
7 15.17 CT368	.4270 .4270	2	KANG, MOON SHIK & EUN SIM 368 CROCUS HILL NORWOOD, NJ 368 CROCUS HILL	07648	300000 731000 1031000	2981652	2981652 00	708555 708555	752888 811654	745413 745413
7 15.17 CT400	.4270 .4270	2	KIM, JUNG SOON & ERIC H TRUSTEES 400 CROCUS HILL NORWOOD, NJ 400 CROCUS HILL	07648	300000 670000 970000	2805240	2805240 00	666633 666632	708343 763632	701310 701310
7 15.17 CT401	.4270 .4270	2	ZHANG, QIYUN & YANBAN 401 CROCUS HILL NORWOOD, NJ 401 CROCUS HILL	07648	300000 545000 845000	2443740	2443740 00	580727 580726	617061 665226	610935 610935
7 15.17 CT403	.4270 .4270	2	KIM, JEFFREY J & MI JEONG 403 CROCUS HILL NORWOOD, NJ 403 CROCUS HILL	07648	300000 720000 1020000	2949840	2949840 00	700995 700995	744855 802995	737460 737460
7 15.17 CT405	.4270 .4270	2	LAGINESTRA, MICHAEL ETAL 405 CROCUS HILL #9 NORWOOD, NJ 405 CROCUS HILL	07648	300000 600000 900000	2602800	2602800 00	687250 687250	588500 639800	650700 650700
7 15.17 CT406	.4270 .4270	2	WHATLEY, LESLIE 406 CROCUS HILL NORWOOD, NJ 406 CROCUS HILL	07648	300000 590000 890000	2573880	2573880 00	611653 611652	649923 700652	643470 643470
7 15.17 CT407	.4270 .4270	2	KIM, HOO J & SUNG S 407 CROCUS HILL NORWOOD, NJ 407 CROCUS HILL	07647	300000 675000 975000	2819700	2819700 00	670069 670069	711994 767568	704925 704925
7 15.17 CT408	.4270 .4270	2	CHOI, SUN HEE 408 CROCUS HILL NORWOOD, NJ 408 CROCUS HILL	07648 00660	300000 700000 1000000	2892000	2892000 00	687250 687250	730250 787250	723000 723000
7 15.17 CT409	.4270 .4270	2	CHOE, TUK K & IN JOO 409 CROCUS HILL NORWOOD, NJ 409 CROCUS HILL	07648 00660	300000 600000 900000	2602800	2602800 00	618525 618525	657225 708525	650700 650700
7 15.17 CT410	.4270 .4270	2	GUTMANN, BENJAMIN & SUSAN 410 CROCUS HILL NORWOOD, NJ 410 CROCUS HILL	07648 00660	300000 650000 950000	2747400	2747400 00	652888 652887	693738 747887	686850 686850
7 15.17 CT411	.4270 .4270	2	PAK, NAM YOUNG 411 CROCUS HILL NORWOOD, NJ 411 CROCUS HILL	07648	300000 590000 890000	2573880	2573880 00	611653 611652	649923 700652	643470 643470
7 15.18	1 ACRE 1.0000	2	SOLOMON, DAVID & CARYN 130 RIO VISTA DR NORWOOD, NJ 130 RIO VISTA DR.	07648 00660	512200 472800 985000	2848620	2848620 00	676942 676941	719296 775441	712155 712155
7 15.19	1 ACRE 1.0000	2	KIM, BONG JUNE & CHRISTINE M BAE 140 RIO VISTA DR NORWOOD, NJ 140 RIO VISTA DR.	07648	500500 1399500 1900000	5494800	5494800 00	1364123 1364122	1329128 1437427	1373700 1373700

Block No. Lot No. Qualification Account No.	Land Dimensions Building Description Additional Lots Acreage	Prop. Class	Owner's Name Address City State Property Location	Billing Code Zip Code	Land Improvement Exemption Net Total	2025 Property Tax Special Dist	2025 Total Tax Deduction Net Tax	Amt.Billed 2025 1st Q 2nd Q Total	2nd Half 2025 3rd Q 4th Q Total	Preliminary 2026 Tax 1st Q 2nd Q Total
8 1	.96 2SFDWG .9600	2	GANDHI, DEEPKUMAR & JANHAVI 28 MOHAWK AVENUE NORWOOD, NJ 28 MOHAWK AVE	07648	488800 278200 767000	2218164	2218164 00	527121 527121 1054242	560102 603820 1163922	554541 554541 1109082
8 2	.92 POOL .9200	2	SAVINOVICH, GIOVANNI & KEISOGLU, AMANDA 269 TAPPAN ROAD NORWOOD, NJ 38 MOHAWK AV	07648	488800 392400 881200	2548430	2548430 00	605605 605605 1211210	643496 693724 1337220	637108 637107 1274215
8 3	150X250 1LT 2SFDWG .8609	2	ZHU, QIN & SHOU, YINONG 7 KNOLL WAY NORWOOD, NJ 7 KNOLL WAY	00660 07648	484900 1150100 1635000	4728420	4728420 00	1123654 1123654 2247308	1193959 1287153 2481112	1182105 1182105 2364210
8 4	160X260 1LT 2SFDWG POOL .9550	2	SCHWARTZ, STANLEY D 21 BRIARWOOD AVE NORWOOD, NJ 21 BRIARWOOD AVE.	07648	504400 226100 730500	2112606	2112606 00	502037 502036 1004073	533448 575085 1108533	528152 528151 1056303
8 5	140X250 1LT POOL .8035	2	SOFIS UNICORN LLC 11 BRIARWOOD AVE NORWOOD, NJ 11 BRIARWOOD AVE	07648	484900 646700 1131600	3272587	3272587 00	777692 777692 1555384	826351 890852 1717203	818147 818147 1636294
8 6	150X260 1LT 2SFDWG .8953	2	O'SULLIVAN, JOHN & CHARLOTTE 34 PIERSON AVE NORWOOD, NJ 34 PIERSON AVE	07648	488800 216800 705600	2040595	2040595 00	484924 484923 969847	515265 555483 1070748	510149 510149 1020298
8 7	150X260 1LT 2SFDWG .8953	2	RODGERS, LAURA S 42 PIERSON AVE NORWOOD, NJ 42 PIERSON AVE	07648	488800 258600 747400	2161481	2161481 00	513651 513651 1027302	545789 588390 1134179	540371 540370 1080741
8 8	150X260 1LT 2SFDW .8953	2	CHIMENTO, NORMA & TRICIA L 8 MOHAWK AVE NORWOOD, NJ 8 MOHAWK AVE	07648	484900 184500 669400	1935905	1935905 00	460046 460045 920091	488829 526985 1015814	483977 483976 967953
9 1	200X160 1LT 2SFDWG .7346	2	O'MULLANE, KIERAN J & CARYN R 62 MOHAWK AVE NORWOOD, NJ 62 MOHAWK AVE	07648	430300 348200 778500	2251422	2251422 00	535025 535024 1070049	568500 612873 1181373	562856 562855 1125711
9 2	.94 2SFDWG .9400	2	IMBRIALE, FRANCIS & DEBRA 72 MOHAWK AVE NORWOOD, NJ 72 MOHAWK AVE	07648	504400 290300 794700	2298272	2298272 00	546158 546157 1092315	580330 625627 1205957	574568 574568 1149136
9 3	.95 2SFDWG .9500	2	UNANUE, MARIA D 115 BRIARWOOD AVE NORWOOD, NJ 115 BRIARWOOD AVE	00672 07648	492700 312300 805000	2328060	2328060 00	553237 553236 1106473	587851 633736 1221587	582015 582015 1164030
9 4	.94 2SFDWG .9400	2	REILLY, BERNARD & ANNE 89 BRIARWOOD AVE NORWOOD, NJ 89 BRIARWOOD AVE	00660 07648	477100 1976300 2453400	7095233	7095233 00	1686100 1686099 3372199	1791595 1931439 3723034	1773809 1773808 3547617
9 5	.94 2SFDWG .9400	2	HAUSMANN, DAVID & ANNIE H. ROGERS 71 BRIARWOOD AVE NORWOOD, NJ 71 BRIARWOOD AVE	00660 07648	496600 329500 826100	2389081	2389081 00	567738 567737 1135475	603260 650346 1253606	597271 597270 1194541
9 6	.87 2SFDWG .8700	2	SOLOMON, ROBERT A & WEINER, ALISON 63 BRIARWOOD AVE NORWOOD, NJ 63 BRIARWOOD AVE	00660 07648	492700 579300 1072000	3100224	3100224 00	736732 736732 1473464	782828 843932 1626760	775056 775056 1550112

13997400

40480480

00

00

40480480

19239432

21241048

20240243

Block No. Lot No. Qualification Account No.	Land Dimensions Building Description Additional Lots Acreage	Prop. Class	Owner's Name Address City State Property Location	Billing Code Zip Code	Land Improvement Exemption Net Total	2025 Property Tax Special Dist	2025 Total Tax Deduction Net Tax	Amt.Billed 2025 1st Q 2nd Q Total	2nd Half 2025 3rd Q 4th Q Total	Preliminary 2026 Tax 1st Q 2nd Q Total
9 7	140X260 1LT 2SFDWG .8356	2	VAROSCAK, JOHN&CAROLE 43 BRIARWOOD AVE NORWOOD N.J. 43 BRIARWOOD AVE	07648	496600 267000 763600	2208331 V1	2208331 -25000 2183331	518534 518534 1037068	551369 594894 1146263	545833 545833 1091666
9 8	.97 2SFDWG .9700	2	LAURICELLA, MARY L 6 KNOLL WAY NORWOOD, NJ 6 KNOLL WAY	07648	500500 352400 852900	2466587	2466587 00 2466587	586156 586155 1172311	622831 671445 1294276	616647 616647 1233294
9 9	.91 2SFDWG .9100	2	KIM, NA YOUNG 54 MOHAWK AVENUE NORWOOD, NJ 54 MOHAWK AVE.	07648	477100 1397500 1874600	5421343	5421343 00 5421343	1288319 1288319 2576638	1368927 1475778 2844705	1355336 1355336 2710672
10 1	.95 2SFDWG .9500	2	DE DELVA, ARIELLE 88 PIERMONT RD NORWOOD, NJ 88 PIERMONT RD.	07648	397200 275700 672900	1946027	1946027 00 1946027	462451 462450 924901	491386 529740 1021126	486507 486507 973014
10 2	145X275 1LT 2SFDWG .9154	2	CELAJ, ARBEN & PURTILL, EILEEN 92 PIERMONT RD NORWOOD, NJ 92 PIERMONT RD	07648	456100 215400 671500	1941978	1941978 00 1941978	461489 461488 922977	490363 528638 1019001	485495 485494 970989
10 3	159X268 1LT 2SFDWG .9782	2	GJEVUKAJ, SOKOL 96 PIERMONT RD NORWOOD, NJ 96 PIERMONT RD	07648	448200 203600 651800	1885006	1885006 00 1885006	447950 447949 895899	475977 513130 989107	471252 471251 942503
10 4	105X345 1LT 2SF .8316	4A	100 PIERMONT RD REALTY, INC. 100 PIERMONT RD NORWOOD, NJ 100 PIERMONT RD	07648	463000 765700 1228700	3553400	3553400 00 3553400	844424 844424 1688848	897259 967293 1864552	888350 888350 1776700
10 5	140X275 1LT 2SFDWG .8838	2	LEE, WAI-YIP & LEUNG, TIFFANY 124 PIERMONT RD. NORWOOD, N.J. 124 PIERMONT RD	05925 07648	444800 206300 651100	1882981	1882981 00 1882981	447469 447468 894937	475466 512578 988044	470746 470745 941491
10 6	150X270 1LT 2SFDWG .9298	2	KAPROS, MARIE & HARILAOS & SERAFIM 144 PIERMONT RD NORWOOD, NJ 144 PIERMONT RD	07648	409600 248900 658500	1904382	1904382 00 1904382	452555 452554 905109	480870 518403 999273	476096 476095 952191
10 7	.92 2SFDWG .9200	2	BOYANOV, ALEXANDER & CHEN, YUNTING 152 PIERMONT RD NORWOOD, NJ 152 PIERMONT RD	07648	384900 239900 624800	1806922	1806922 00 1806922	429394 429394 858788	456260 491874 948134	451731 451730 903461
10 8	.95 2SFDWG .9500	2	MEO, TIFFINI M & ANTONIO B 164 PIERMONT RD NORWOOD, NJ 164 PIERMONT RD	07648	420900 242400 663300	1918264	1918264 00 1918264	455853 455853 911706	484375 522183 1006558	479566 479566 959132
10 9	.97 2SFDWG .9700	2	FRANCIS, MICHAEL & KAREN 176 PIERMONT RD NORWOOD, NJ 176 PIERMONT RD	07648	448200 473200 921400	2664689	2664689 00 2664689	633233 633232 1266465	672852 725372 1398224	666173 666172 1332345
10 10	.89 2SFDWG .8900	2	NADEEV, DMITRY & LIUDMILA 83 MOHAWK AVE NORWOOD, NJ 83 MOHAWK AVE	01175 07648	484900 324300 809200	2340206	2340206 00 2340206	556123 556123 1112246	590918 637042 1227960	585052 585051 1170103
10 11	.98 2SFDWG .9800	2	GIANNAKAS, NICHOLAS & CAROLYN 75 MOHAWK AVE NORWOOD, NJ 75 MOHAWK AVE	07648	500500 239500 740000	2140080	2140080 00 2140080	508565 508565 1017130	540385 582565 1122950	535020 535020 1070040

11784300

34080196

00

25000

34055196

16185023

17870173

17027601

Block No. Lot No. Qualification Account No.	Land Dimensions Building Description Additional Lots Acreage	Prop. Class	Owner's Name Address City State Property Location	Billing Code Zip Code	Land Improvement Exemption Net Total	2025 Property Tax Special Dist	2025 Total Tax Deduction Net Tax	Amt.Billed 2025 1st Q 2nd Q Total	2nd Half 2025 3rd Q 4th Q Total	Preliminary 2026 Tax 1st Q 2nd Q Total
10 12	.94 2SFDWG .9400	2	CURRIE, VIVIAN & KRISTI 67 MOHAWK AVE NORWOOD, NJ 67 MOHAWK AVE	07648	504400 174500 678900	1963379	1963379 00 1963379	466574 466574 933148	495767 534464 1030231	490845 490845 981690
10 13	.91 2SFDWG .9100	2	LEACH, JONATHAN D TRSTES/ETAL 55 MOHAWK AVE NORWOOD, NJ 55 MOHAWK AVE.	07648	492700 210100 702800	2032498	2032498 00 2032498	483000 482999 965999	513220 553279 1066499	508125 508124 1016249
10 14	210X215 1LT 2SFDWG 1.0365	2	GURUNATHAN, RAJAN & LAURA 43 MOHAWK AVE NORWOOD, NJ 43 MOHAWK AVE	02640 07648	504400 452200 956600	2766487	2766487 00 2766487	657424 657423 1314847	698557 753083 1451640	691622 691622 1383244
10 15	.83 2SFDWG .8300	2	KARATOPRAK, ANI & OHAN 33 MOHAWK AVE NORWOOD, NJ 33 MOHAWK AVE	00660 07648	488800 326900 815700	2359004	2359004 00 2359004	560590 560590 1121180	595665 642159 1237824	589751 589751 1179502
10 16	130X250 1LT PO. & SUN DECK .7461	2	KOPACZ (ETAL), MAGDALINE 19 MOHAWK AVE. NORWOOD, N.J. 19 MOHAWK AVE	00672 07648	504400 781700 1286100	3719401	3719401 00 3719401	883873 883872 1767745	939175 1012481 1951656	929851 929850 1859701
10 17	150X270 1LT ADDITION .9298	2	HANNA, SAM 9 MOHAWK AVE NORWOOD, NJ 9 MOHAWK AVE	07648	484900 362000 846900	2449235	2449235 00 2449235	582032 582032 1164064	618449 666722 1285171	612309 612309 1224618
10 18	150X270 1LT 2SFDWG .9298	2	JUN, SUNG KUK 64 PIERSON AVENUE NORWOOD, NJ 64 PIERSON AVE	00660 07648	492700 234700 727400	2103641	2103641 00 2103641	499906 499906 999812	531184 572645 1103829	525911 525910 1051821
10 19	150X270 1LT 2SFDWG .9298	2	KRANZIER, SCOTT & NIKKI 70 PIERSON AVE NORWOOD, NJ 70 PIERSON AVE	00672 07648	488800 271800 760600	2199655	2199655 00 2199655	522723 522722 1045445	555428 598782 1154210	549914 549914 1099828
10 20	150X270 1LT PORCH .9298	2	STOLLOW, AURY B. & LEE 78 PIERSON AVE. NORWOOD, NJ 78 PIERSON AV	06725 07648	492700 293700 786400	2274269	2274269 00 2274269	540454 540453 1080907	574269 619093 1193362	568568 568567 1137135
11 1 000000	240X160 1LT 1SFDWG .8815	2	GURKAN, MEHMET 214 PIERMONT RD NORWOOD, NJ 214 PIERMONT RD	07648	388000 214100 602100	1741273	1741273 00 1741273	413794 413793 827587	439684 474002 913686	435319 435318 870637
11 2 000000	.41 .4100	2	FEINSTEIN, BRAD & SIAMAS, POLYXENIA 91 MOHAWK AVENUE NORWOOD, NJ 91 MOHAWK AVE.	07648	332800 674900 1007700	2914268	2914268 00 2914268	692542 692542 1385084	735873 793311 1529184	728567 728567 1457134
11 4	180X248 1LT 1.0248	2	STEWART, JOHN A&ALICIA M 120 BRIARWOOD AVE NORWOOD, NJ 120 BRIARWOOD AVE	01003 07648	496600 1120300 1616900	4676075	4676075 00 4676075	1111215 1111214 2222429	1180742 1272904 2453646	1169019 1169019 2338038
11 5	110X250 1LT 2SFDWG .6313	2	RINALDI JR, PETER ALFRED & ADRIENNE 130 BRIARWOOD AVE NORWOOD, NJ 130 BRIARWOOD AVE	07648	512200 270400 782600	2263279	2263279 00 2263279	537842 537842 1075684	571494 616101 1187595	565820 565820 1131640
11 6	210X245 1LT 2SFDWG 1.1811	2	MALJEVIC, PHILLIP & ZIPPER, JONATHAN 192 PIERMONT RD NORWOOD, NJ 192 PIERMONT RD	07648	451600 239300 690900	1998083	1998083 00 1998083	474821 474821 949642	504530 543911 1048441	499521 499521 999042

12261600

35460547

00

00

35460547

16853573

18606974

17730279

Block No. Lot No. Qualification Account No.	Land Dimensions Building Description Additional Lots Acreage	Prop. Class	Owner's Name Address City State Property Location	Billing Code Zip Code	Land Improvement Exemption Net Total	2025 Property Tax Special Dist	2025 Total Tax Deduction Net Tax	Amt.Billed 2025 1st Q 2nd Q Total	2nd Half 2025 3rd Q 4th Q Total	Preliminary 2026 Tax 1st Q 2nd Q Total
12 1 000000	.92 2S2G .9200	2	BAE, DAVID & PARK, JIN KYUNG 220 PIERMONT RD NORWOOD, NJ 220 PIERMONT RD.	07648	397000 193800 590800	1708594	1708594 00 1708594	406028 406027 812055	431432 465107 896539	427149 427148 854297
12 2 000000	1.33 AC. 2SFBW2G 1.3300	2	LINDER, ROBERT B & DONNA J 230 PIERMONT RD NORWOOD, NJ 230 PIERMONT RD	01175 07648	476600 466500 943100	2727445	2727445 00 2727445	648146 648145 1296291	688699 742455 1431154	681862 681861 1363723
12 3 000000	.93 ACRE .9300	2	RUDNITSKY (TRSTE), STEVEN A 93 MOHAWK AVE NORWOOD, NJ 93 MOHAWK AVE.	07648	414000 784800 1198800	3466930	3466930 00 3466930	823876 823875 1647751	875424 943755 1819179	866733 866732 1733465
13 1 000000	1.04 2SFDW 1.0400	2	ARNOLD, JONATHAN E. & ANN S. 92 MOHAWK AVE. NORWOOD, NJ 92 MOHAWK AVE.	00660 07648	526500 537100 1063600	3075931	3075931 00 3075931	730960 730959 1461919	776694 837318 1614012	768983 768983 1537966
13 2 000000	1AC 4LT 1.0000	2	ISSA, BRANDON CHARLES ETAL 96 MOHAWK AVE NORWOOD, NJ 96 MOHAWK AVE.	07648	520000 629000 1149000	3322908	3322908 00 3322908	789651 789650 1579301	839057 904550 1743607	830727 830727 1661454
13 3 000000	.92 2SFRD .9200	2	MILLIARESSIS, DEMETRIOS & RENEE 100 MOHAWK AVE NORWOOD, NJ 100 MOHAWK AVE.	00660 07648	494000 656000 1150000	3325800	3325800 00 3325800	790338 790337 1580675	839788 905337 1745125	831450 831450 1662900
13 4 000000	1.178 2SFRD 1.1780	2	WILLINGER, LOWELL D. 104 MOHAWK AVE NORWOOD, NJ 104 MOHAWK AVE.	00660 07648	468000 529300 997300	2884192	2884192 00 2884192	685395 685394 1370789	728279 785124 1513403	721048 721048 1442096
14 1 000000	2.52 AC. 2SBFDWG2 2.5200	2	SORATHIYA, JAY C & SINGH, REENA M 240 PIERMONT RD NORWOOD, NJ 240 PIERMONT ROAD	07648	545800 429200 975000	2819700	2819700 00 2819700	670069 670069 1340138	711994 767568 1479562	704925 704925 1409850
15 1.01 000000	.83 AC .8300	2	3 LANCASTER LLC 406 HIGHLAND ST CRESSKILL, NJ 3 LANCASTER RD	07626 R40	377700 143400 521100	1507021	1507021 00 1507021	358126 358126 716252	380534 410235 790769	376756 376755 753511
15 1.02 000000	.83 AC .8300	1	3 LANCASTER LLC 406 HIGHLAND ST CRESSKILL, NJ 5 LANCASTER RD	07626 R40	377700 0 377700	1092308	1092308 00 1092308	259575 259574 519149	275816 297343 573159	273077 273077 546154
15 2.01 000000	.80AC .8000	2	VOLOKHOV, ALEXEY & TSAUR, LARISA 20 MACARTHUR AVENUE CLOSTER, NJ 8 CANTERBURY RD	07624	386700 888600 1275300	3688168	3688168 00 3688168	876450 876450 1752900	931288 1003980 1935268	922042 922042 1844084
15 2.02 000000	.92AC .9200	2	SANZARI JR, JOSEPH M & LISA 145 MOHAWK AVENUE NORWOOD, NJ 145 MOHAWK AVE	07648	427700 1060000 1487700	4302428	4302428 00 4302428	1022422 1022422 2044844	1086393 1171191 2257584	1075607 1075607 2151214
15 3 000000	100X100 3LT .2296	2	RINALDI, VINCENT & DENISE 141 MOHAWK AVE. NORWOOD, N.J. 141 MOHAWK AVE.	07648	223600 636900 860500	2488566	2488566 00 2488566	591379 591379 1182758	628380 677428 1305808	622142 622141 1244283
16 1 000000	.918AC .9180	2	NARES, KIMBERLY A & DREW A 140 MOHAWK AVE NORWOOD, NJ 140 MOHAWK AVE	07648	488800 188000 676800	1957306	1957306 00 1957306	465131 465131 930262	494233 532811 1027044	489327 489326 978653

13266700

38367297

00

00

38367297

18235084

20132213

19183650

Block No. Lot No. Qualification Account No.	Land Dimensions Building Description Additional Lots Acreage	Prop. Class	Owner's Name Address City State Property Location	Billing Code Zip Code	Land Improvement Exemption Net Total	2025 Property Tax Special Dist	2025 Total Tax Deduction Net Tax	Amt.Billed 2025 1st Q 2nd Q Total	2nd Half 2025 3rd Q 4th Q Total	Preliminary 2026 Tax 1st Q 2nd Q Total
16 2	.54AC 1SCBWG .5400	2	ZHANG (ETAL), GUOMING 142 MOHAWK AVE NORWOOD, NJ 142 MOHAWK AVE.	00660 07648	340600 605900 946500	2737278	2737278 00 2737278	650483 650482 1300965	691182 745131 1436313	684320 684319 1368639
16 3	.115AC .1150	15C	BOROUGH OF NORWOOD BOROUGH HALL NORWOOD, NJ SENECA AVE	07648	*EXEMPT*	00	00 00 00	00 00 00	00 00 00	00 00 00
16 4 000000	.40AC 7LT .4000	1	PLESCIA,M.& GIAMPAGLIA,A. P.O.BOX 401 NORWOOD, NJ SENACA AV	07648	41600 0 41600	120307	120307 00 120307	28590 28589 57179	30379 32749 63128	30077 30077 60154
16 5 000000	1.07 RANCH 1.0700	2	MEDEROS, RAUL G 1 LANCASTER ROAD NORWOOD, NJ 1 LANCASTER RD	07648	341100 74900 416000	1203072	1203072 00 1203072	285896 285896 571792	303784 327496 631280	300768 300768 601536
17 1.01 000000	1.51ACRES 1STY&BASEMENT 1.5100	2	PEREIRA, CHRISTIANO & BIANCA 80 ROOSEVELT ST CLOSTER, NJ 350 PIERMONT RD.	07624	511900 582900 1094800	3166162	3166162 00 3166162	752402 752401 1504803	799478 861881 1661359	791541 791540 1583081
17 1.02	1.21ACRES 1.2100	2	HAN, ANTHONY & KEEYEON 1 CANTERBURY ROAD NORWOOD, NJ 1 CANTERBURY ROAD	00672 07648	547300 769500 1316800	3808186	3808186 00 3808186	904971 904971 1809942	961593 1036651 1998244	952047 952046 1904093
17 1.03	.923AC .9230	2	SLKIM LLC 11 CANTERBURY RD NORWOOD, NJ 11 CANTERBURY RD.	07648	414000 548600 962600	2783839	2783839 00 2783839	661547 661547 1323094	702939 757806 1460745	695960 695960 1391920
17 2 000000	1.73 2SFDWG 1.7300	2	GILLEN, MARY ELIZABETH 376 PIERMONT RD NORWOOD, NJ 376 PIERMONT RD	07648	470900 120400 591300	1710040	1710040 00 1710040	406371 406371 812742	431797 465501 897298	427510 427510 855020
17 3 000000	1.73 1.5SFDW 1.7300	2	FISCHER, KEVIN 400 PIERMONT RD NORWOOD, NJ 400 PIERMONT ROAD	00154 07648	491400 194700 686100	1984201	1984201 00 1984201	471523 471522 943045	501025 540131 1041156	496051 496050 992101
17 4 000000	1.AC 2SFDWG 1.0000	2	GAFFNEY, SUZANNE 420 PIERMONT RD NORWOOD, NJ 420 PIERMONT RD	07648	372200 281000 653200	1889054	1889054 00 1889054	448912 448912 897824	476999 514231 991230	472264 472263 944527
17 5	2.33AC 2.3300	15C	COUNTY OF BERGEN 21 MAIN STREET HACKENSACK, N.J. ANDERSON AVE	07601	*EXEMPT*	00	00 00 00	00 00 00	00 00 00	00 00 00
18 1.01 000000	1.159 AC 1.1590	2	KIM, JOSEPH & EUNJU 74 SHERWOOD RD NORWOOD, NJ 74 SHERWOOD RD.	07648	410700 955700 1366400	3951629	3951629 00 3951629	939059 939058 1878117	997814 1075698 2073512	987908 987907 1975815
18 1.02	1.26 AC. 1.2600	2	MOHAMMADI, POUVAN GHAEMI ETAL 70 SHERWOOD RD NORWOOD, NJ 70 SHERWOOD RD.	07648	467300 886900 1354200	3916346	3916346 00 3916346	930674 930674 1861348	988905 1066093 2054998	979087 979086 1958173
18 2 000000	1.006 AC 1.0060	2	ECONOMOS, CHRIST & ANASTASIA 602 NOTTINGHAM CT. NORWOOD, NJ 602 NOTTINGHAM CT	07648	488700 1001200 1489900	4308791	4308791 00 4308791	1023934 1023934 2047868	1088000 1172923 2260923	1077198 1077198 2154396

10919400

31578905

00

00

31578905

15008719

16570186

15789455

Block No. Lot No. Qualification Account No.	Land Dimensions Building Description Additional Lots Acreage	Prop. Class	Owner's Name Address City State Property Location	Billing Code Zip Code	Land Improvement Exemption Net Total	2025 Property Tax Special Dist	2025 Total Tax Deduction Net Tax	Amt.Billed 2025 1st Q 2nd Q Total	2nd Half 2025 3rd Q 4th Q Total	Preliminary 2026 Tax 1st Q 2nd Q Total
18 3 000000	.944 AC .9440	2	SOLIMAN, WILLIAM & SUZANNE 604 NOTTINGHAM CT NORWOOD, NJ 604 NOTTINGHAM CT	07648	480200 1185200 1665400	4816337	4816337 00 4816337	1144547 1144546 2289093	1216158 1311086 2527244	1204085 1204084 2408169
18 4 000000	.937 .9370	2	FELDSTEIN, DANIEL & MELISSA 606 NOTTINGHAM CT NORWOOD, NJ 606 NOTTINGHAM CT	00660 07648	450900 1180700 1631600	4718587	4718587 00 4718587	1121317 1121317 2242634	1191476 1284477 2475953	1179647 1179647 2359294
18 5 000000	1.188 AC 1.1880	2	CHIN, GEORGE & LOU, ZHENG JIA 605 NOTTINGHAM CT NORWOOD, NJ 605 NOTTINGHAM CT	07648	510700 772700 1283400	3711593	3711593 00 3711593	882017 882017 1764034	937203 1010356 1947559	927899 927898 1855797
18 6 000000	1.121 AC 1.1210	2	KIM, DONG HWAN & JIN WON 603 NOTTINGHAM CT. NORWOOD, N.J. 603 NOTTINGHAM CT.	07648	504600 918700 1423300	4116184	4116184 00 4116184	978163 978163 1956326	1039365 1120493 2159858	1029046 1029046 2058092
18 7 000000	1.11AC 1SF DWG 1.1100	2	ACAR, SERVET & ENEROLISA 151 PIERMONT RD NORWOOD, NJ 151 PIERMONT RD	07648	467500 420300 887800	2567518	2567518 00 2567518	610141 610140 1220281	648316 698921 1347237	641880 641879 1283759
18 8 000000	1.21AC 1.2100	2	CAREY, JOHN & HELEN 145 PIERMONT RD NORWOOD, NJ 145 PIERMONT RD	00316 07648	477700 295000 772700	2234648	2234648 00 2234648	531038 531038 1062076	564265 608307 1172572	558662 558662 1117324
18 9 000000	1.21AC 1SF DWG 1.2100	2	MUFSON, LORI 133 PIERMONT RD NORWOOD, NJ 133 PIERMONT RD	00660 07648	477700 403500 881200	2548430	2548430 00 2548430	605605 605605 1211210	643496 693724 1337220	637108 637107 1274215
18 10 000000	151X346 1LT 1SF DWG 1.1994	2	CHUN, SOON KEUN & HEE SOOK 121 PIERMONT RD NORWOOD, NJ 121 PIERMONT RD	01175 07648	477700 273900 751600	2173627	2173627 00 2173627	516537 516537 1033074	548856 591697 1140553	543407 543407 1086814
18 11 000000	1.6AC. 2STY 1.6000	2	ZAFRIR, SHAY & ANNE 89 PIERMONT ROAD NORWOOD, NJ 89 PIERMONT RD	07648	523200 533100 1056300	3054820	3054820 00 3054820	725943 725942 1451885	771363 831572 1602935	763705 763705 1527410
18 12.01	.46 .4600	2	GORDON, LINDSAY A ETALS 64 DEARBORN RD NORWOOD, NJ 64 DEARBORN RD.	07648	290100 709900 1000000	2892000	2892000 00 2892000	687250 687250 1374500	730250 787250 1517500	723000 723000 1446000
18 12.02 000000	1.005 1SBDW2G 1.0050	2	SPENCER, JAMEEL & CHANDRA 77 PIERMONT ROAD NORWOOD, NJ 77 PIERMONT RD	07648	455000 1395500 1850500	5351646	5351646 00 5351646	1271757 1271756 2543513	1351328 1456805 2808133	1337912 1337911 2675823
18 13	140X200+ 1SF DWG .6428	2	MAKOFSKY, ROCHELLE & RUSSELL 54 DEARBORN RD NORWOOD, NJ 54 DEARBORN	07648	374200 571400 945600	2734675	2734675 00 2734675	649864 649863 1299727	690525 744423 1434948	683669 683669 1367338
18 14 000000	90X160 1SF DWG .3306	2	PATENTAS, NICHOLAS & IRENE 5 LA MAR PL NORWOOD, N.J. 5 LA MAR PL	00660 07648	257200 149300 406500	1175598 S1	1175598 -25000 1150598	273118 273117 546235	290597 313766 604363	287650 287649 575299
18 15 000000	80X100 1SF DWG .1837	2	RAZI, GILDA 9 LAMAR PLACE NORWOOD, NJ 9 LA MAR PL	00660 07648	187700 413900 601600	1739827	1739827 00 1739827	413450 413449 826899	439319 473609 912928	434957 434957 869914

15157500

43835490

00

25000

43810490

20821487

22989003

21905248

Block No. Lot No. Qualification Account No.	Land Dimensions Building Description Additional Lots Acreage	Prop. Class	Owner's Name Address City State Property Location	Billing Code Zip Code	Land Improvement Exemption Net Total	2025 Property Tax Special Dist	2025 Total Tax Deduction Net Tax	Amt.Billed 2025 1st Q 2nd Q Total	2nd Half 2025 3rd Q 4th Q Total	Preliminary 2026 Tax 1st Q 2nd Q Total
18 16 000000	80X100 1SFDWG .1837	2	SIOLOS, KYRIAKOS & JAN 50 DEARBORN ROAD NORWOOD, N.J. 50 DEARBORN RD	07648	187700 99500 287200	830582	830582 00 830582	197379 197378 394757	209728 226097 435825	207646 207645 415291
18 17	.95 AC .9500	2	MUCCIOLO, GARY L. 601 NOTTINGHAM COURT NORWOOD, N.J. 601 NOTTINGHAM CT	07648	472900 1928700 2401600	6945427	6945427 00 6945427	1650500 1650499 3300999	1753769 1890659 3644428	1736357 1736357 3472714
18 18	.9185AC .9185 .9185	2	RAHAT, RICHARD & DEBORAH 104 SHERWOOD RD NORWOOD, NJ 104 SHERWOOD RD.	07648	454600 820400 1275000	3687300	3687300 00 3687300	902016 902016 1804032	905297 977971 1883268	921825 921825 1843650
18 19	.9185AC .9185 .9185	2	GIBSON, TAJ JAME 88 SHERWOOD RD NORWOOD, NJ 88 SHERWOOD RD.	07648	515500 1014500 1530000	4424760	4424760 00 4424760	1051493 1051492 2102985	1117283 1204492 2321775	1106190 1106190 2212380
19 1	.30 AC. 2SFDWG .3000	2	WALKER, DAVID & ALICE 41 DEARBORN RD NORWOOD, NJ 41 DEARBORN RD.	07648	235200 169600 404800	1170682	1170682 00 1170682	278199 278199 556398	295605 318679 614284	292671 292670 585341
19 2 000000	100X100 1LT 2SFDWG .2296	2	KIM, YEON JEONG & JOO, SUNGHO 50 SHERWOOD RD NORWOOD, NJ 50 SHERWOOD RD	07648	297400 143300 440700	1274504	1274504 00 1274504	302871 302871 605742	321822 346940 668762	318626 318626 637252
19 3 000000	80X100 1LT 1.5SFDWG .1837	2	STRAUB, STANLEY 58 SHERWOOD RD. NORWOOD N.J. 58 SHERWOOD RD	07648	195000 157800 352800	1020298 v1	1020298 -25000 995298	236212 236212 472424	251382 271492 522874	248825 248824 497649
19 4 000000	1.08ACRES 1.0800	2	CHARNOW, HOWARD 64 SHERWOOD RD NORWOOD, NJ 64 SHERWOOD RD	07648	497300 1355700 1853000	5358876	5358876 00 5358876	1273475 1273474 2546949	1353153 1458774 2811927	1339719 1339719 2679438
19 5 000000	.60AC. .6000	2	DALY, JULIE L. 88 DEARBORN RD. NORWOOD, NJ 88 DEARBORN RD.	07648	341300 675000 1016300	2939140	2939140 00 2939140	698453 698452 1396905	742153 800082 1542235	734785 734785 1469570
19 6 000000	.41ACRE 1 LOT .4100	2	HUR, HONG SIK & JUNEYOUNG 79 DEARBORN RD NORWOOD, NJ 79 DEARBORN RD.	07648	268100 681900 950000	2747400	2747400 00 2747400	652888 652887 1305775	693738 747887 1441625	686850 686850 1373700
19 7 000000	160X104 1SBDWG .3820	2	SUMBATASHVILI, MIKHEIL & ALEXANDER 42 FOXWOODS SQUARE NORTH OLD TAPPAN, NJ 59 DEARBORN RD	07675	264500 247700 512200	1481282	1481282 00 1481282	352010 352009 704019	374034 403229 777263	370321 370320 740641
19 8 000000	.0643AC 1SBDWG .0643	2	BLANCHARD, DONALD J. 53 DEARBORN ROAD NORWOOD, NJ 53 DEARBORN ROAD	07648	195000 87900 282900	818147	818147 00 818147	194423 194423 388846	206588 222713 429301	204537 204537 409074
20 1	.98 AC. 1LOT 2F 2G .9800	2	PHILLIPS, MARK & ERICA SCHWARTZ 70 DYER CT NORWOOD, NJ 70 DYER CT	07648	456300 823500 1279800	3701182	3701182 00 3701182	879543 879542 1759085	934574 1007523 1942097	925296 925295 1850591
20 2	.92 AC. 1LOT 2STRY .9200	2	COHEN, DAVID E & EVANGELIA H 80 DYER CT NORWOOD, NJ 80 DYER COURT	07648 00660	438800 1211200 1650000	4771800	4771800 00 4771800	1133963 1133962 2267925	1204913 1298962 2503875	1192950 1192950 2385900

14236300

41171380

00

25000

41146380

19606841

21539539

20573191

Block No. Lot No. Qualification Account No.	Land Dimensions Building Description Additional Lots Acreage	Prop. Class	Owner's Name Address City State Property Location	Billing Code Zip Code	Land Improvement Exemption Net Total	2025 Property Tax Special Dist	2025 Total Tax Deduction Net Tax	Amt.Billed 2025 1st Q 2nd Q Total	2nd Half 2025 3rd Q 4th Q Total	Preliminary 2026 Tax 1st Q 2nd Q Total
20 3	.92 AC. 1LOT .9200	2	BLUM, NICOLE 90 DYER CT NORWOOD, NJ 90 DYER COURT	07648	412400 502000 914400	2644445	2644445 00 2644445	628422 628421 1256843	667741 719861 1387602	661112 661111 1322223
20 4	.92 AC. 1LOT 2SFDWG3 .9200	2	SPARBER, ANTHONY D. & DALE B. 100 DYER COURT NORWOOD, N.J. 100 DYER COURT	07648	469200 455800 925000	2675100	2675100 00 2675100	635707 635706 1271413	675481 728206 1403687	668775 668775 1337550
20 5.01 000000	.78 2SFDWG .7800	2	SPIVACK, MARK & LISA 59 SHERWOOD RD NORWOOD, NJ 59 SHERWOOD RD	07648	369600 1266000 1635600	4730155	4730155 00 4730155	1124066 1124066 2248132	1194397 1287626 2482023	1182539 1182539 2365078
20 5.02	.92 .9200	2	CHITRAN, KEVIN & SALINDA 67 SHERWOOD RD NORWOOD, NJ 67 SHERWOOD RD.	07648	422300 842700 1265000	3658380	3658380 00 3658380	869372 869371 1738743	923766 995871 1919637	914595 914595 1829190
20 6 000000	78X100 1LT 2SFDWG .1791	2	KASPAROVA, MARIA & POLINA 51 SHERWOOD ROAD NORWOOD, NJ 51 SHERWOOD RD	07648	191300 213400 404700	1170392	1170392 00 1170392	278130 278130 556260	295533 318599 614132	292598 292598 585196
20 7 000000	.1791 AC. 1SFDWG .1791	2	MILITANO, ANTHONY & CAROLANN 45 SHERWOOD RD. NORWOOD, N.J. 45 SHERWOOD RD.	07648	401800 186100 587900	1700207	1700207 00 1700207	404035 404034 808069	429314 462824 892138	425052 425052 850104
20 8 000000	1.69 1.6900	1	ZAITOUN, SULEIMAN & MARLIN 1515 NEW ROAD NORTHFIELD, N.J. SHERWOOD RD.	08225	257200 0 257200	743822	743822 00 743822	176761 176761 353522	187820 202480 390300	185956 185955 371911
20 9 000000	IRR 1LT .0000	2	KANG, DAE JOO & YOUK NAM 10 LAMAR PL. NORWOOD, NJ 10 LAMAR PL.	02640 07648	387100 253300 640400	1852037	1852037 00 1852037	440115 440115 880230	467652 504155 971807	463010 463009 926019
20 10 000000	.9 2SFD .9000	2	TUTUNCU, MEHMET AKIF 5 PIERMONT ROAD NORWOOD, NJ 5 PIERMONT RD.	07648	366500 552400 918900	2657459	2657459 00 2657459	631514 631514 1263028	671027 723404 1394431	664365 664365 1328730
20 11	220X200 1.0101	2	TOLIA TRUSTEES ETALS, CHANDRIKA 25 PIERMONT ROAD NORWOOD, NJ 25 PIERMONT RD.	00660 07648	455000 319000 774000	2238408	2238408 00 2238408	531932 531931 1063863	565214 609331 1174545	559602 559602 1119204
21 1	1.09 AC. 1LOT 1.0900	2	CHEN, HUMPHREY D & CECILIA D 110 DYER COURT NORWOOD, NJ 110 DYER COURT	07648	498500 611400 1109900	3209831	3209831 00 3209831	762779 762779 1525558	810505 873768 1684273	802458 802458 1604916
21 2	.92 AC. 1LOT 2SFDWG3 .9200	2	GALIANOS, MICHAEL & THEONI 120 DYER CT NORWOOD, NJ 120 DYER COURT	07648	412400 378000 790400	2285837	2285837 00 2285837	543203 543202 1086405	577190 622242 1199432	571460 571459 1142919
21 3	.92 AC. 1LOT .9200	2	WNUK, GREG & MONIKA POL- 130 DYER CT NORWOOD, NJ 130 DYER CT.	00597 07648	419000 282400 701400	2028449	2028449 00 2028449	482038 482037 964075	512197 552177 1064374	507113 507112 1014225
21 4 000000	.9238AC .9238	2	WARDELL, JOHN 85 SHERWOOD RD NORWOOD, NJ 85 SHERWOOD ROAD	07648	461900 913100 1375000	3976500	3976500 00 3976500	944969 944969 1889938	1004094 1082468 2086562	994125 994125 1988250

Block No. Lot No. Qualification Account No.	Land Dimensions Building Description Additional Lots Acreage	Prop. Class	Owner's Name Address City State Property Location	Billing Code Zip Code	Land Improvement Exemption Net Total	2025 Property Tax Special Dist	2025 Total Tax Deduction Net Tax	Amt.Billed 2025 1st Q 2nd Q Total	2nd Half 2025 3rd Q 4th Q Total	Preliminary 2026 Tax 1st Q 2nd Q Total
21 5 000000	.86 AC. 2SFDWG2 .8600	2	MCMAHON, MICHAEL P & MARLENA S 1 MADISON AVENUE NORWOOD, NJ 1 MADISON AV.	07648	444200 715400 1159600	3353563	3353563 00 3353563	796935 796935 1593870	846798 912895 1759693	838391 838391 1676782
21 6	.94AC .94 .9400	2	VIDRA,NIR & FELDBAUM-VIDRA,JOAN 79 SHERWOOD RD NORWOOD,NJ 79 SHERWOOD RD.	07648	469200 1030800 1500000	4338000	4338000 00 4338000	1030875 1030875 2061750	1095375 1180875 2276250	1084500 1084500 2169000
22 1 000000	120X255 1SFDW .7025	2	COPLAND, JORDAN & MICHELLE 130 5TH STREET NORWOOD, N.J. 130 5TH AVE	00660 07648	385100 859600 1244700	3599672	3599672 00 3599672	855420 855420 1710840	908943 979889 1888832	899918 899918 1799836
22 2	.0459AC. 2SFDWG .0459	2	GUIRGUIS, MOKHLESS & JANET 177 SHERWOOD RD NORWOOD, NJ 177 SHERWOOD ROAD	07648	366400 157500 523900	1515119	1515119 00 1515119	360051 360050 720101	382578 412440 795018	378780 378780 757560
22 3 000000	.93 .9300	2	MALINOWSKI,WALTER F. & ANGELA C 2 17TH ST. NORWOOD,N.J. 2 17TH ST	07648	461900 488100 950000	2747400	2747400 00 2747400	652888 652887 1305775	693738 747887 1441625	686850 686850 1373700
22 4	.93 .9300	2	BAUMRIND, JACQUELINE 12 17TH STREET NORWOOD, NJ 12 17TH ST	07648	461900 648300 1110200	3210698	3210698 00 3210698	762985 762985 1525970	810724 874004 1684728	802675 802674 1605349
23 1 000000	1.29 ACRES 2SFDW2G 1.2900	2	PARK, YUNG JAY & SOO JUNG 80 BROADWAY NORWOOD, NJ 80 BROADWAY	07648	477700 251000 728700	2107400	2107400 00 2107400	500799 500799 1001598	532134 573668 1105802	526850 526850 1053700
23 2 000000	1.22 ACRES 1SFDG 1.2200	2	LEVINSON, YVETTE Y & COHEN,RAFAEL H 100 BROADWAY NORWOOD, NJ 100 BROADWAY	07648	477700 236400 714100	2065177	2065177 00 2065177	490766 490765 981531	521472 562174 1083646	516295 516294 1032589
23 3 000000	.797 ACRES 2STRY .7970	2	EPHRAT, RONI &TAMAR ALBERT 116 BROADWAY NORWOOD, NJ 116 BROADWAY	00672 07648	383300 583300 966600	2795407	2795407 00 2795407	664296 664296 1328592	705860 760955 1466815	698852 698852 1397704
23 4 000000	.83 1SFBW 20X100 .8300	2	BELLINI, CAROLE ANNE 130 BROADWAY NORWOOD, NJ 130 BROADWAY	07648	400400 146000 546400	1580189	1580189 00 1580189	375514 375513 751027	399009 430153 829162	395048 395047 790095
24 1 000000	.99 1SBDWG .9900	2	MATTHEW PICHEL & EMIKO KOMATSU 136 BROADWAY NORWOOD, NJ 136 BROADWAY	01003 07648	459500 188600 648100	1874305	1874305 00 1874305	445407 445407 890814	473275 510216 983491	468577 468576 937153
24 2 000000	1.03 1SFBW 20X100 1.0300	2	RINOT, AUDELIA NELLY & RAMI 158 BROADWAY NORWOOD, NJ 158 BROADWAY	07648	466400 180600 647000	1871124	1871124 00 1871124	444651 444651 889302	472472 509350 981822	467781 467781 935562
24 3 000000	.99 ENC.PORCH .9900	2	GUZMAN (ETAL), CARLOS EMILIO 170 BROADWAY NORWOOD, NJ 170 BROADWAY	00660 07648	461800 730200 1192000	3447264	3447264 00 3447264	819202 819202 1638404	870458 938402 1808860	861816 861816 1723632
24 4 000000	.80 1SFDW POOL .8000	2	BILGER, OSMAN ETAL 190 BROADWAY NORWOOD, NJ 190 BROADWAY	07648	410600 311600 722200	2088602	2088602 00 2088602	496332 496332 992664	527387 568551 1095938	522151 522150 1044301

12653500

36593920

00

00

36593920

17392238

19201682

18296963

Block No. Lot No. Qualification Account No.	Land Dimensions Building Description Additional Lots Acreage	Prop. Class	Owner's Name Address City State Property Location	Billing Code Zip Code	Land Improvement Exemption Net Total	2025 Property Tax Special Dist	2025 Total Tax Deduction Net Tax	Amt.Billed 2025 1st Q 2nd Q Total	2nd Half 2025 3rd Q 4th Q Total	Preliminary 2026 Tax 1st Q 2nd Q Total
25 1 000000	1.25 2SFDWG 1.2500	2	IPPOLITO, VICTOR W. & OLGA 295 PIERMONT RD NORWOOD, NJ 295 PIERMONT RD	07648	483400 431200 914600	2645023	2645023 00 2645023	628559 628559 1257118	667887 720018 1387905	661256 661256 1322512
25 3 000000	1.19 1SBFDWG 1.1900	2	PELTZ, G M DALLAS & DOROTHY V. 111 BROADWAY NORWOOD, NJ 111 BROADWAY	07648	469000 319400 788400	2280053	2280053 00 2280053	541828 541828 1083656	575729 620668 1196397	570014 570013 1140027
25 4 000000	1.10 100 2SFDWG 24LT 1.1000	2	MACALUSO, ROGER & CHRISTINA 400 17TH STREET NORWOOD, NJ 400 17 ST	00660 07670	466400 326600 793000	2293356	2293356 00 2293356	544990 544989 1089979	579088 624289 1203377	573339 573339 1146678
25 5 000000	195X175 1LT 2SFDWG .7834	2	GREDITOR, FLORA 58 FAIRWAY TERR NORWOOD, NJ 58 FAIRWAY TERR	00154 07648	489900 288500 778400	2251133	2251133 00 2251133	534956 534955 1069911	568427 612795 1181222	562784 562783 1125567
25 6 000000	213X170 1LT POOL .8313	2	BILODEAU, DAVID JOHNATHAN ETAL 68 FAIRWAY TERR NORWOOD, NJ 68 FAIRWAY TERRACE	07648	458300 187400 645700	1867364	1867364 00 1867364	443758 443757 887515	471523 508326 979849	466841 466841 933682
25 7 000000	.89 2SFDWG .8900	2	HOENNINGER, LESLIE L 78 FAIRWAY TERR NORWOOD, NJ 78 FAIRWAY TERR	07648	492400 252100 744500	2153094	2153094 00 2153094	511658 511658 1023316	543671 586107 1129778	538274 538273 1076547
26 1 000000	.92 2SFDWG .9200	2	CHOI, SUNG EUN & CHO, HENRY W 145 BROADWAY NORWOOD, NJ 145 BROADWAY	07648	427700 225200 652900	1888187	1888187 00 1888187	448706 448705 897411	476781 513995 990776	472047 472047 944094
26 2 000000	.92 2SFDW .9200	2	MAKHOULIAN, RAFFI & HERA 155 BROADWAY NORWOOD, NJ 155 BROADWAY	00660 07648	464100 187700 651800	1885006	1885006 00 1885006	447950 447949 895899	475977 513130 989107	471252 471251 942503
26 3 000000	.87 1&2SFDWG3 .8700	2	DANG, LAM M (ETAL) 169 BROADWAY NORWOOD, NJ 169 BROADWAY	00660 07648	431100 187100 618200	1787834	1787834 00 1787834	424858 424858 849716	451441 486677 938118	446959 446958 893917
26 4 000000	185X200 1LT 2SFDWG .8494	2	OSTERMAN, DANA SHERBERT 28 FAIRWAY TERR NORWOOD, NJ 28 FAIRWAY TERR	07648	476500 296800 773300	2236384	2236384 00 2236384	531451 531450 1062901	564703 608780 1173483	559096 559096 1118192
26 5 000000	200X200 1LT 2SFDWG POOL .9183	2	LEE, HYANG RAN PO BOX 52 EDGEWATER, NJ 38 FAIRWAY TERR	07020	465600 1134400 1600000	4627200	4627200 00 4627200	1099600 1099600 2199200	1168400 1259600 2428000	1156800 1156800 2313600
26 6 000000	235X175 1LT 2SFDWG .9441	2	SOMMER, JAY & ROSANNE 48 FAIRWAY TERR NORWOOD, NJ 48 FAIRWAY TERR	02640 07648	465600 600300 1065900	3082583	3082583 00 3082583	732540 732540 1465080	778374 839129 1617503	770646 770646 1541292
27 1 000000	.94 2SFDWG .9400	2	RAMP, KA & BA 77 FAIRWAY TERR. NORWOOD, N.J. 77 FAIRWAY TERR	07648	483800 414500 898300	2597884 v1	2597884 -25000 2572884	611107 611107 1222214	649734 700936 1350670	643221 643221 1286442
27 2 000000	.94 2SFDWG .9400	2	MEKLES, DAVID I & GOODMAN, JESSICA 67 FAIRWAY TERR NORWOOD, NJ 67 FAIRWAY TERR	00660 07648	465600 272400 738000	2134296	2134296 00 2134296	507191 507190 1014381	538925 580990 1119915	533574 533574 1067148

11663000

33729397

00

25000

33704397

16018297

17686100

16852201

Block No. Lot No. Qualification Account No.	Land Dimensions Building Description Additional Lots Acreage	Prop. Class	Owner's Name Address City State Property Location	Billing Code Zip Code	Land Improvement Exemption Net Total	2025 Property Tax Special Dist	2025 Total Tax Deduction Net Tax	Amt.Billed 2025 1st Q 2nd Q Total	2nd Half 2025 3rd Q 4th Q Total	Preliminary 2026 Tax 1st Q 2nd Q Total
27 3 000000	.93 2SFDWG .9300	2	ELLIS, JOHN DANA & MARY BETH 57 FAIRWAY TERRACE NORWOOD, NJ 57 FAIRWAY TERR	00660 07648	461900 311600 773500	2236962	2236962 00 2236962	531588 531588 1063176	564849 608937 1173786	559241 559240 1118481
27 4	88.805 AC. 88.8050	15C	COUNTY OF BERGEN ADMINISTRATION BLDG HACKENSACK, NJ FAIRWAY TERRACE	07601	*EXEMPT*	00	00 00 00	00 00 00	00 00 00	00 00 00
27 5	1.75AC 1.7500	2	TSE, JOHN K.K. & PAULINE 281 PIERMONT RD. NORWOOD, N.J. 281 PIERMONT RD	00660 07648	489800 340700 830500	2401806	2401806 00 2401806	570762 570761 1141523	606473 653810 1260283	600452 600451 1200903
27 6	1AC 1.0000	2	VERAS, RAFAEL & TANI 5 WINDSOR CT NORWOOD, NJ 301 PIERMONT RD	07648	427700 529700 957400	2768801	2768801 00 2768801	657974 657973 1315947	699141 753713 1452854	692201 692200 1384401
27 7	1AC 1.0000	2	YANG, JAY SEOUL 311 PIERMONT RD NORWOOD, NJ 311 PIERMONT RD	07648	427700 272300 700000	2024400	2024400 00 2024400	481075 481075 962150	511175 551075 1062250	506100 506100 1012200
27 8	1AC 1.0000	2	LEE, SEOUNG WOO (SEOUNG WOO) ETAL 68 BRIARWOOD AVE NORWOOD, NJ 321 PIERMONT RD	07648	434500 306100 740600	2141815	2141815 00 2141815	508978 508977 1017955	540823 583037 1123860	535454 535454 1070908
27 9	1AC 1.0000	2	OZKAN, YUCEL & ROSE ZEHRA 331 PIERMONT RD NORWOOD, NJ 331 PIERMONT RD	07648	431100 299500 730600	2112895	2112895 00 2112895	502105 502105 1004210	533521 575164 1108685	528224 528224 1056448
27 10	1AC 1.0000	2	ARJANG, EDI & REUT R 341 PIERMONT RD NORWOOD, NJ 341 PIERMONT RD	00660 07648	427700 472600 900300	2603668	2603668 00 2603668	618732 618731 1237463	657444 708761 1366205	650917 650917 1301834
27 11	1AC 1.0000	2	LEE, GI IN & MISU, LIM 351 PIERMONT RD NORWOOD, NJ 351 PIERMONT RD	07648	427700 272300 700000	2024400	2024400 00 2024400	481075 481075 962150	511175 551075 1062250	506100 506100 1012200
27 12	1AC 2SFDW2G 1.0000	2	HUH, JAE H & LEE, ELLEN Y 361 PIERMONT RD NORWOOD, NJ 361 PIERMONT RD	02640 07648	457300 398700 856000	2475552	2475552 00 2475552	588286 588286 1176572	625094 673886 1298980	618888 618888 1237776
27 13	.034 AC .0340	15C	BOROUGH OF NORWOOD 455 BROADWAY NORWOOD, N.J. PIERMONT RD	07648	*EXEMPT*	00	00 00 00	00 00 00	00 00 00	00 00 00
27 14 000000	.18 2SFDWG .1800	2	GORIA (TRUSTEES), RUSSELL & MADELINE 27 FAIRWAY TERR NORWOOD, NJ 27 FAIRWAY TERR	07648	499700 236400 736100	2128801	2128801 00 2128801	505885 505885 1011770	537537 579494 1117031	532201 532200 1064401
27 15 000000	275X160 1LT 2SFDWG 1.0101	2	SONG, DANIEL GINHO & YOONJIN NAM 17 FAIRWAY TERRACE NORWOOD, NJ 17 FAIRWAY TERR	07648	438800 178600 617400	1785521	1785521 00 1785521	424309 424308 848617	450856 486048 936904	446381 446380 892761
27 16 000000	275X160 1LT 2SFDWG 1.0101	2	DICEGLIE, MICHAEL & JENNIFER 7 FAIRWAY TERR NORWOOD NJ 7 FAIRWAY TERR	07648	487500 225300 712800	2061418	2061418 00 2061418	489872 489872 979744	520522 561152 1081674	515355 515354 1030709

9255200

26766039

00

00

26766039

12721277

14044762

13383022

Block No. Lot No. Qualification Account No.	Land Dimensions Building Description Additional Lots Acreage	Prop. Class	Owner's Name Address City State Property Location	Billing Code Zip Code	Land Improvement Exemption Net Total	2025 Property Tax Special Dist	2025 Total Tax Deduction Net Tax	Amt.Billed 2025 1st Q 2nd Q Total	2nd Half 2025 3rd Q 4th Q Total	Preliminary 2026 Tax 1st Q 2nd Q Total
27 17	49.266AC 49.2660	15C	BOROUGH OF NORWOOD 455 BROADWAY NORWOOD N.J. BROADWAY	07648	*EXEMPT*	00	00 00 00	00 00 00	00 00 00	00 00 00
27 18	7AC 1SCB 7.0000	15C	BOROUGH OF NORWOOD 455 BROADWAY NORWOOD, NJ HUDSON AVE	07648	*EXEMPT*	00	00 00 00	00 00 00	00 00 00	00 00 00
28 1	.96 AC. 1LOT 1F 2G .9600	2	GORDON, LESLIE & DELAROSA, CHARLES A 300 WESTWIND COURT NORWOOD, NJ 300 WESTWIND COURT	07648	524100 400900 925000	2675100	2675100 00 2675100	635707 635706 1271413	675481 728206 1403687	668775 668775 1337550
28 2	.92 AC. 1LOT .9200	2	NEGLIA, MICHAEL J & CHRISTINE M 310 WESTWIND COURT NORWOOD, NJ 310 WESTWIND COURT	07648	465600 467400 933000	2698236	2698236 00 2698236	641205 641204 1282409	681323 734504 1415827	674559 674559 1349118
28 3	.92 AC. 1LOT .9200	2	VUCETAJ MIMOZE 320 WESTWIND CT. NORWOOD, NJ 320 WESTWIND CT.	07648	419000 518200 937200	2710382	2710382 00 2710382	644091 644091 1288182	684390 737810 1422200	677596 677595 1355191
28 4	.92 AC. 1LOT 2F 2G .9200	2	OZ, AVRAHAM & JACQUELINE 95 DYER COURT NORWOOD, NJ 95 DYER CT	07648	415700 1115200 1530900	4427363	4427363 00 4427363	1052111 1052111 2104222	1117940 1205201 2323141	1106841 1106841 2213682
28 5	.92 AC. 1LOT 2F 2G .9200	2	SEBASTIAN, SEBASTIAN K ETALS 85 DYER COURT NORWOOD, NJ 85 DYER COURT	07648	458300 416700 875000	2530500	2530500 00 2530500	601344 601344 1202688	638969 688843 1327812	632625 632625 1265250
28 6	.92 AC. 1LOT .9200	2	PATRICK, ORAL & ANGELLA & PRINCE 170 MANHATTAN AVENUE TEANECK, NJ 75 DYER COURT	07666	461900 447100 909000	2628828	2628828 00 2628828	624711 624710 1249421	663797 715610 1379407	657207 657207 1314414
28 7	.92 AC. 1LOT 1F 2G .9200	2	JHALANI, CHAND & GAUTAM 65 DYER CT NORWOOD, NJ 65 DYER CT	07648	492400 426300 918700	2656880	2656880 00 2656880	631377 631376 1262753	670881 723246 1394127	664220 664220 1328440
28 8	.92 AC. 1LOT .9200	2	KIM, BYUNG WOO (ETAL) 60 DYER COURT NORWOOD, NJ 60 DYER COURT	00660 07648	465600 334400 800000	2313600	2313600 00 2313600	549800 549800 1099600	584200 629800 1214000	578400 578400 1156800
29 1 000000	1.59AC 1.5900	2	ALBERTI, MATTHEW 112 COPLEY AVENUE TEANECK, NJ 328 WESTWIND CT	07666	529800 678500 1208300	3494404	3494404 00 3494404	830405 830404 1660809	882361 951234 1833595	873601 873601 1747202
29 2 000000	.72AC 2SFDWG .7200	2	BLANK, JANE E 336 WESTWIND CT NORWOOD, NJ 336 WESTWIND COURT	00660 07648	403400 696600 1100000	3181200	3181200 00 3181200	755975 755975 1511950	803275 865975 1669250	795300 795300 1590600
29 3 000000	.70AC 1SFSTDWG2 .7000	2	HENRIQUES, JOHN & LANA 340 WESTWIND CT NORWOOD, NJ 340 WESTWIND COURT	07648	403400 197000 600400	1736357	1736357 00 1736357	412625 412625 825250	438442 472665 911107	434090 434089 868179
29 4	.92 AC. 1LOT 2F 2G .9200	2	PETRIE, JAMES G & ELIZABETH A 140 DYER CT NORWOOD, NJ 140 DYER CT	00660 07648	465600 579300 1044900	3021851	3021851 00 3021851	718108 718107 1436215	763039 822597 1585636	755463 755463 1510926

11782400

34074701

00

00

34074701

16194912

17879789

17037352

Block No. Lot No. Qualification Account No.	Land Dimensions Building Description Additional Lots Acreage	Prop. Class	Owner's Name Address City State Property Location	Billing Code Zip Code	Land Improvement Exemption Net Total	2025 Property Tax Special Dist	2025 Total Tax Deduction Net Tax	Amt.Billed 2025 1st Q 2nd Q Total	2nd Half 2025 3rd Q 4th Q Total	Preliminary 2026 Tax 1st Q 2nd Q Total
29 5	.92 AC. 1LOT 2F 2G .9200	2	LOPEZ, LINDA & CARCASSES, LESTER 125 DYER CT NORWOOD, NJ 125 DYER CT	07648	419000 440000 859000	2484228	2484228 00	590348 590348	627285 676247	621057 621057
29 6	.92 AC. 1LOT .9200	2	SHUMINER, IDAN & SHMUL, YUVAL 115 DYER CT NORWOOD, NJ 115 DYER COURT	07648	458300 474100 932400	2696501	2696501 00	640792 640792	680885 734032	674126 674125
29 7 000000	.98 AC. 1LOT .9800	2	CAPAN, KEVON M. & ANI D. 105 DYER CT. NORWOOD N.J. 105 DYER COURT	00660 07648	432200 500000 932200	2695922	2695922 00	640655 640654	680739 733874	673981 673980
30 1	2.11 AC. 2.1100	15C	BOROUGH OF NORWOOD 455 BROADWAY NORWOOD, N.J. FIFTEENTH & SEVENTENTH	07648	*EXEMPT*	00	00 00 00	00 00 00	00 00 00	00 00 00
30 2	.9286AC .9286 .9286	2	CHIN, JAMES & ELAINE 89 SHERWOOD ROAD NORWOOD, N.J. 89 SHERWOOD RD.	07648	465600 809400 1275000	3687300	3687300 00	936722 936722	870591 943265	921825 921825
31 1 000000	.56AC .5600	1	GIGANTE(RESIDENCE TRST), TERESA 23 17TH ST NORWOOD, NJ DYER CT & 5TH AVE	07648	54600 0 54600	157903	157903 00	37524 37524	39872 42983	39476 39476
31 2 000000	198 X 100 8LT .4545	1	STRICKLAND, BRIAN NICHOLAS ETAL 1915 PALISADES AVE UNION CITY, NJ 350 15 STREET	07087	91700 0 91700	265196	265196 00	63021 63021	66964 72190	66299 66299
31 3 000000	160X220 1LT .8081	2	KIM, YOUNG MIN & JI YUN PARK 360 15TH ST NORWOOD, NJ 360 15TH ST	01175 07648	429000 335500 764500	2210934	2210934 00	525403 525403	558276 601852	552734 552733
31 4	.74 1.5SFDWG .7400	2	WILSON, KEVIN M & KELLY T 370 15TH ST NORWOOD, NJ 370 15 ST	02640 07648	381500 310500 692000	2001264	2001264 00	475577 475577	505333 544777	500316 500316
31 5 000000	.766 1SFDW .7660	2	MCQUADE, ROBERT & KAREN A. 380 15TH STREET NORWOOD NJ 15TH STREET	00660 07648	403400 267100 670500	1939086	1939086 00	460802 460801	489633 527850	484772 484771
31 7 000000	1.01 1.0100	2	QURESHI, NAEEM UDDIN 3 17TH ST NORWOOD, NJ 3 17TH ST	07648	507000 358000 865000	2501580	2501580 00	594472 594471	631666 680971	625395 625395
31 8	.98 .9800	2	SUNG H CHO REVOCABLE TRUST ETAL 15 17TH ST NORWOOD, NJ 15 17TH ST	07648	480200 475700 955900	2764463	2764463 00	656943 656942	698046 752532	691116 691116
31 9	.92 .9200	2	GIGANTE, A & TERESA 23 SEVENTEENTH ST. NORWOOD, N.J. 23 17TH ST	58054 07648	458300 1062300 1520600	4397575	4397575 00	1045033 1045032	1110418 1197092	1099394 1099394
32 1 000000	100X100 1SFDW .2296	2	YAKER, DAVID & DELLY 346 14TH STREET NORWOOD, N.J. 346 14 ST	00660 07648	205800 181000 386800	1118626	1118626 00	265829 265828	282461 304508	279657 279656

Block No. Lot No. Qualification Account No.	Land Dimensions Building Description Additional Lots Acreage	Prop. Class	Owner's Name Address City State Property Location	Billing Code Zip Code	Land Improvement Exemption Net Total	2025 Property Tax Special Dist	2025 Total Tax Deduction Net Tax	Amt.Billed 2025 1st Q 2nd Q Total	2nd Half 2025 3rd Q 4th Q Total	Preliminary 2026 Tax 1st Q 2nd Q Total
32 2 000000	97X100 2SFDWG .2227	2	SKODA, JOHN & LILLIAN 350 14TH STREET NORWOOD, N.J. 350 14 ST	00660 07648	203300 129700 333000	963036	963036 00 963036	228855 228854 457709	243173 262154 505327	240759 240759 481518
32 3 000000	60X100 2SFDWG .1377	2	OH, JAE S 356 14TH ST NORWOOD, NJ 356 14 ST	07648	173100 211700 384800	1112842	1112842 00 1112842	264454 264454 528908	281000 302934 583934	278211 278210 556421
32 4 000000	40X100 2SFDW .0918	2	TIFFANY (ETAL), MAUREEN J 360 14TH ST NORWOOD, NJ 360 14 ST	07648	154800 134500 289300	836656	836656 00 836656	198822 198821 397643	211262 227751 439013	209164 209164 418328
32 5 000000	100X100 ENC.PORCH .2296	2	BALDASSARI, THOMAS V & VIRGINIA 366-14TH ST NORWOOD, NJ 366 14TH ST	00660 07648	206000 168300 374300	1082476	1082476 00 1082476	257238 257238 514476	273333 294667 568000	270619 270619 541238
32 6 000000	60X100 2SFDWG .1377	2	BIGGINS, THOMAS W & JUDITH L 372- 14TH ST NORWOOD, NJ 372 14 ST	02640 07648	173100 152600 325700	941924	941924 00 941924	223838 223837 447675	237843 256406 494249	235481 235481 470962
32 7 000000	60X100 2SFDWG .1377	2	WESLEY(ETAL), CARL CHRISTOPHER 378 14TH ST NORWOOD, NJ 378 14 ST	00672 07648	169400 311800 481200	1391630	1391630 00 1391630	330705 330705 661410	351396 378824 730220	347908 347907 695815
32 8 000000	.16 AC .1600	15C	BOROUGH OF NORWOOD 455 BROADWAY NORWOOD, N.J. 14TH ST.& 5TH AVE	07648	*EXEMPT*	00	00 00 00	00 00 00	00 00 00	00 00 00
32 9 000000	.38 2SFDW .3800	2	SARIER, SUZANNE & KENNETH S TRUSTEE 19 WHITNEY ST CLOSTER, NJ 192 5 AVE	07624	264500 169300 433800	1254550	1254550 00 1254550	298129 298129 596258	316783 341509 658292	313638 313637 627275
32 10 000000	60X100 2SFDWG .1377	2	LIU, XIAOXIANG & GAO, WEN 188 5 AVE NORWOOD, NJ 188 5 AVE	07648	184000 322700 506700	1465376	1465376 00 1465376	348230 348229 696459	370018 398899 768917	366344 366344 732688
32 11 000000	107X100 2SFDWG .2456	2	RIDGWELL, MARK I & LISA 377 15TH STREET NORWOOD, NJ 377 15TH ST	07648	213300 123300 336600	973447	973447 00 973447	231329 231328 462657	245802 264988 510790	243362 243362 486724
32 12 000000	100X100 2SFDWG .2296	2	HIGLEY, CHRISTOPHER & JOANNE 369 15TH ST NORWOOD, NJ 369 15 ST	00660 07648	206000 122300 328300	949444	949444 00 949444	225625 225624 451249	239741 258454 498195	237361 237361 474722
32 13 000000	40X100 2SFDW .0918	2	WILLIAMSON, SARAH 361 15TH ST NORWOOD, NJ 361 15 ST	00660 07648	154800 93000 247800	716638	716638 00 716638	170301 170300 340601	180956 195081 376037	179160 179159 358319
32 14 000000	100X100 1LOT 2SFDWG .2296	2	KOZEL, PAUL & SUSAN 355 15TH ST NORWOOD, NJ 355 15 ST	00597 07648	206000 109700 315700	913004	913004 00 913004	216965 216965 433930	230540 248534 479074	228251 228251 456502
32 15 000000	154X100 2SFDWG .3535	2	SCOTT BARRY & MARJORIE 345 15TH STREET NORWOOD, N.J. 345 15TH STREET	07648	249800 171700 421500	1218978 v1	1218978 -25000 1193978	283426 283426 566852	301551 325575 627126	298495 298494 596989

4778700

13820001

00

25000

13795001

6555827

7239174

6897501

Block No. Lot No. Qualification Account No.	Land Dimensions Building Description Additional Lots Acreage	Prop. Class	Owner's Name Address City State Property Location	Billing Code Zip Code	Land Improvement Exemption Net Total	2025 Property Tax Special Dist	2025 Total Tax Deduction Net Tax	Amt.Billed 2025 1st Q 2nd Q Total	2nd Half 2025 3rd Q 4th Q Total	Preliminary 2026 Tax 1st Q 2nd Q Total
33 1	1.39AC 1.3900	15C	BOROUGH OF NORWOOD 455 BROADWAY NORWOOD, N.J. 14TH ST	07648	*EXEMPT*	00	00 00 00	00 00 00	00 00 00	00 00 00
34 1 000000	.60AC 18-27 .6000	15C	BOROUGH OF NORWOOD BOROUGH HALL NORWOOD NJ 13TH ST	07648	*EXEMPT*	00	00 00 00	00 00 00	00 00 00	00 00 00
34 2	10X230 .0528	15C	BOROUGH OF NORWOOD 455 BROADWAY NORWOOD, N.J. 13TH & 14TH ST	07648	*EXEMPT*	00	00 00 00	00 00 00	00 00 00	00 00 00
34 3 000000	.31AC 27,28 .3100	15C	BOROUGH OF NORWOOD BOROUGH HALL NORWOOD NJ 14TH ST	07648	*EXEMPT*	00	00 00 00	00 00 00	00 00 00	00 00 00
35 1 000000	1.38AC 1.3800	15C	BOROUGH OF NORWOOD BOROUGH HALL NORWOOD NJ 12TH ST	07648	*EXEMPT*	00	00 00 00	00 00 00	00 00 00	00 00 00
35 2	10X613 .1407	15C	BOROUGH OF NORWOOD 455 BROADWAY NORWOOD, N.J. 12TH ST	07648	*EXEMPT*	00	00 00 00	00 00 00	00 00 00	00 00 00
35 3 000000	1.38AC. 1.3800	15C	BOROUGH OF NORWOOD BOROUGH HALL NORWOOD NJ 13TH ST	07648	*EXEMPT*	00	00 00 00	00 00 00	00 00 00	00 00 00
35 4 000000	.92 AC 1LOT 2F 3G .9200	2	JOO,AIDEN&MOON,LAURA 325 WESTWIND CT NORWOOD,NJ 325 WESTWIND COURT	07648	419000 831000 1250000	3615000	3615000 00 3615000	956652 956652 1913304	815223 886473 1701696	903750 903750 1807500
35 5	.92 AC. 1LOT 2F 3G .9200	2	CHANG, SUNG S & DONGJOO M 315 WESTWIND COURT NORWOOD, NJ 315 WESTWIND COURT	01037 07648	450900 867600 1318500	3813102	3813102 00 3813102	906140 906139 1812279	962835 1037988 2000823	953276 953275 1906551
35 6	.87AC. .8700	2	PARDALIS, ANASTASI & MARIA 305 WESTWIND COURT NORWOOD, NJ 305 WESTWIND COURT	07648	489900 400300 890200	2574458	2574458 00 2574458	611790 611790 1223580	650069 700809 1350878	643615 643614 1287229
35 7	2.58AC 2SFDWG 2.5800	2	ARAM, ALEXANDER & SO MYUNG KIM 290 WESTWIND CT NORWOOD, NJ 290 WESTWIND COURT	01175 07648	605100 1179400 1784500	5160774	5160774 00 5160774	1226398 1226398 2452796	1303131 1404847 2707978	1290194 1290193 2580387
36 1.01 000000	1.062 1SFDWG 1.0620	2	DEANGELIS III, LOUIS 335 WESTWIND COURT NORWOOD, NJ 335 WESTWIND COURT	01589 07648	488700 279300 768000	2221056	2221056 00 2221056	527808 527808 1055616	560832 604608 1165440	555264 555264 1110528
36 1.02	.964 .9640	2	GOLDMAN-PITTEL, STEPHANIE 331 WEST WIND CT. NORWOOD, NJ 331 WESTWIND COURT	01246 07648	425600 535800 961400	2780369	2780369 00 2780369	660723 660722 1321445	702062 756862 1458924	695093 695092 1390185
36 2 000000	.69AC 1SFDWG .6900	2	MULLER, STEVE 337 WESTWIND COURT NORWOOD, NJ 337 WESTWIND COURT	07648	381500 410000 791500	2289018	2289018 00 2289018	543959 543958 1087917	577993 623108 1201101	572255 572254 1144509

Block No. Lot No. Qualification Account No.	Land Dimensions Building Description Additional Lots Acreage	Prop. Class	Owner's Name Address City State Property Location	Billing Code Zip Code	Land Improvement Exemption Net Total	2025 Property Tax Special Dist	2025 Total Tax Deduction Net Tax	Amt.Billed 2025 1st Q 2nd Q Total	2nd Half 2025 3rd Q 4th Q Total	Preliminary 2026 Tax 1st Q 2nd Q Total
36 3 000000	.67AC 2SFDW2G .6700	2	LEVY, GREGG & IRENE 341 WESTWIND CT. NORWOOD, NJ 341 WESTWIND COURT	00660 07648	366800 372000 738800	2136610	2136610 00 2136610	507741 507740 1015481	539509 581620 1121129	534153 534152 1068305
37 1 000000	.86AC .8600	15C	BOROUGH OF NORWOOD BOROUGH HALL NORWOOD NJ 12TH ST	07648	*EXEMPT*	00	00 00 00	00 00 00	00 00 00	00 00 00
37 2 000000	10X350 .0803	15C	BOROUGH OF NORWOOD 455 BROADWAY NORWOOD, N.J. 12TH ST.	07648	*EXEMPT*	00	00 00 00	00 00 00	00 00 00	00 00 00
37 3 000000	.83AC .8300	15C	BOROUGH OF NORWOOD BOROUGH HALL NORWOOD NJ 13TH ST	07648	*EXEMPT*	00	00 00 00	00 00 00	00 00 00	00 00 00
37 4 000000	.922AC .9220	15C	BOROUGH OF NORWOOD 455 BROADWAY NORWOOD, N.J. MADISON AVE & 12TH	07648	*EXEMPT*	00	00 00 00	00 00 00	00 00 00	00 00 00
38 1 000000	.32AC .3200	15C	BOROUGH OF NORWOOD 455 BROADWAY NORWOOD N.J. 13TH STREET	07648	*EXEMPT*	00	00 00 00	00 00 00	00 00 00	00 00 00
38 2 000000	100X100 .2296	15C	THE BOROUGH OF NORWOOD 455 BROADWAY NORWOOD, NJ THIRTEENTH ST	07648	*EXEMPT*	00	00 00 00	00 00 00	00 00 00	00 00 00
38 3 000000	80X100 0 .1837	15C	BOROUGH OF NORWOOD 455 BROADWAY NORWOOD, NJ THIRTEENTH ST	07648	*EXEMPT*	00	00 00 00	00 00 00	00 00 00	00 00 00
38 4 000000	.18AC .1800	15C	BOROUGH OF NORWOOD BOROUGH HALL NORWOOD N.J. THIRTEENTH ST.	07648	*EXEMPT*	00	00 00 00	00 00 00	00 00 00	00 00 00
38 5 000000	40X100 .0918	1	DE LATORRE, CARLOS & MARIA 45 WILSON STREET BRENTWOOD, N.Y. THIRTEENTH ST	11717	17600 0 17600	50899	50899 00 50899	12096 12095 24191	12853 13855 26708	12725 12725 25450
38 6 000000	60X100 .1377	15C	BOROUGH OF NORWOOD 455 BROADWAY NORWOOD N.J. 13TH STREET	07648	*EXEMPT*	00	00 00 00	00 00 00	00 00 00	00 00 00
38 7 000000	40X100 .0918	15C	BOROUGH OF NORWOOD 455 BROADWAY NORWOOD, NJ THIRTEENTH ST	07648	*EXEMPT*	00	00 00 00	00 00 00	00 00 00	00 00 00
38 8 000000	45X100 .1033	15C	BOROUGH OF NORWOOD 455 BROADWAY NORWOOD N.J. 13TH STREET	07648	*EXEMPT*	00	00 00 00	00 00 00	00 00 00	00 00 00
38 9 000000	.158 AC .1580	15C	BOROUGH OF NORWOOD 455 BROADWAY NORWOOD, N.J. 14TH ST	07648	*EXEMPT*	00	00 00 00	00 00 00	00 00 00	00 00 00

756400

2187509

00

00

2187509

1039672

1147837

1093755

Block No. Lot No. Qualification Account No.	Land Dimensions Building Description Additional Lots Acreage	Prop. Class	Owner's Name Address City State Property Location	Billing Code Zip Code	Land Improvement Exemption Net Total	2025 Property Tax Special Dist	2025 Total Tax Deduction Net Tax	Amt.Billed 2025 1st Q 2nd Q Total	2nd Half 2025 3rd Q 4th Q Total	Preliminary 2026 Tax 1st Q 2nd Q Total
38 10 000000	.48 1SFDWG IRR .4800	2	GEORGE W LEE 2001 TRST ETAL 385 14TH ST NORWOOD, NJ 385 14 ST	07648	454600 299000 753600	2179411	2179411 00 2179411	517912 517911 1035823	550317 593271 1143588	544853 544853 1089706
38 11 000000	223X100 .5119	2	DIAZ, JOSE & SALLY 375 14TH ST NORWOOD, NJ 14TH STREET	07648	308300 661700 970000	2805240	2805240 00 2805240	666633 666632 1333265	708343 763632 1471975	701310 701310 1402620
38 12 000000	.321AC .3210	2	CHO, YONG Y & KRISTIE S 371 14TH ST NORWOOD, NJ 371 14TH ST.	07648	238900 540000 778900	2252579	2252579 00 2252579	535299 535299 1070598	568792 613189 1181981	563145 563145 1126290
38 16	.301AC .3010	2	CHOI, HYUN S & STEVEN 359 14TH ST NORWOOD, NJ 359 14TH ST.	07648	231600 623500 855100	2472949	2472949 00 2472949	587668 587667 1175335	624437 673177 1297614	618238 618237 1236475
39 1 000000	1.03AC 1.0300	15C	BOROUGH OF NORWOOD 455 BROADWAY NORWOOD N.J. 12TH STREET	07648	*EXEMPT*	00	00 00 00	00 00 00	00 00 00	00 00 00
39 2 000000	40X100 .0918	15C	BOROUGH OF NORWOOD 455 BROADWAY NORWOOD, N.J. TWELFTH ST	07648	*EXEMPT*	00	00 00 00	00 00 00	00 00 00	00 00 00
39 3 000000	L18-20 20X100 4LT .0459	15C	BOROUGH OF NORWOOD NJ 455 BROADWAY NORWOOD, NJ TWELFTH ST	07648	*EXEMPT*	00	00 00 00	00 00 00	00 00 00	00 00 00
39 4	47X100 .1079	15C	BOROUGH OF NORWOOD 455 BROADWAY NORWOOD N.J. 12TH STREET	07648	*EXEMPT*	00	00 00 00	00 00 00	00 00 00	00 00 00
39 5	.15 AC .1500	15C	BOROUGH OF NORWOOD 455 BROADWAY NORWOOD, N.J. 13TH ST.	07648	*EXEMPT*	00	00 00 00	00 00 00	00 00 00	00 00 00
39 6	215X85 .4195	15C	BOROUGH OF NORWOOD 455 BROADWAY NORWOOD N.J. 12TH STREET	07648	*EXEMPT*	00	00 00 00	00 00 00	00 00 00	00 00 00
39 7	25X100 .0574	15C	BOROUGH OF NORWOOD 455 BROADWAY NORWOOD N J 13TH STREET	07648	*EXEMPT*	00	00 00 00	00 00 00	00 00 00	00 00 00
39 8 000000	20X100 1LT .0459	15C	BOROUGH OF NORWOOD 455 BROADWAY NORWOOD, N.J. THIRTEENTH ST	07648	*EXEMPT*	00	00 00 00	00 00 00	00 00 00	00 00 00
39 9	120X100 .2755	15C	BOROUGH OF NORWOOD 455 BROADWAY NORWOOD N.J. 13TH STREET	07648	*EXEMPT*	00	00 00 00	00 00 00	00 00 00	00 00 00
39 10 000000	40X100 .0918	15C	BOROUGH OF NORWOOD THIRTEENTH ST NORWOOD, NJ THIRTEENTH ST	07648	*EXEMPT*	00	00 00 00	00 00 00	00 00 00	00 00 00

3357600

9710179

00

00

9710179

4615021

5095158

4855091

Block No. Lot No. Qualification Account No.	Land Dimensions Building Description Additional Lots Acreage	Prop. Class	Owner's Name Address City State Property Location	Billing Code Zip Code	Land Improvement Exemption Net Total	2025 Property Tax Special Dist	2025 Total Tax Deduction Net Tax	Amt.Billed 2025 1st Q 2nd Q Total	2nd Half 2025 3rd Q 4th Q Total	Preliminary 2026 Tax 1st Q 2nd Q Total
39 11	200X100 .4591	15C	BOROUGH OF NORWOOD 455 BROADWAY NORWOOD N.J. 13TH STREET	07648	*EXEMPT*	00	00 00 00	00 00 00	00 00 00	00 00 00
39 12 000000	.09AC .0900	15C	BOROUGH OF NORWOOD 455 BROADWAY NORWOOD, N.J. THIRTEENTH ST	07648	*EXEMPT*	00	00 00 00	00 00 00	00 00 00	00 00 00
39 13 000000	23X60 23-28 .0317	15C	BOROUGH OF NORWOOD 455 BROADWAY NORWOOD N.J. 13TH STREET	07648	*EXEMPT*	00	00 00 00	00 00 00	00 00 00	00 00 00
40 1	6.86AC 6.8600	15C	BOROUGH OF NORWOOD 455 BROADWAY NORWOOD, N.J. WESTWIND COURT	07648	*EXEMPT*	00	00 00 00	00 00 00	00 00 00	00 00 00
41 1	.957 AC. 1 LOT 1SBDWG .9570	2	KIM, DAVID & ANNA 214 BROADWAY NORWOOD, NJ 214 BROADWAY	07648	419300 222800 642100	1856953	1856953 00 1856953	441284 441283 882567	468894 505492 974386	464239 464238 928477
41 2	.92 AC. 1 LOT 1SFDWG .9200	2	MUNSCH, CHARLES J. & DONNA J. 246 BROADWAY NORWOOD, NJ 246 BROADWAY	00660 07648	431100 198000 629100	1819357	1819357 00 1819357	432349 432349 864698	459401 495258 954659	454840 454839 909679
41 3	.92 AC. 1LOT 2SFDWG .9200	2	YASMEEN, FARKHUNDA 256 BROADWAY NORWOOD, NJ 256 BROADWAY	07648	431100 271400 702500	2031630	2031630 00 2031630	482794 482793 965587	513001 553042 1066043	507908 507907 1015815
41 4	7.718AC. 7.7180	15A	BOARD OF EDUCATION SUMMIT ST NORWOOD, NJ BROADWAY	07648	*EXEMPT*	00	00 00 00	00 00 00	00 00 00	00 00 00
41 5	1.85AC. 1.8500	15C	BOROUGH OF NORWOOD BOROUGH HALL NORWOOD, NJ BROADWAY	07648	*EXEMPT*	00	00 00 00	00 00 00	00 00 00	00 00 00
42 1 000000	1.29AC. 20X100 26LT 1.2900	15A	BOARD OF EDUCATION SUMMIT ST. NORWOOD N.J. BROADWAY	07648	*EXEMPT*	00	00 00 00	00 00 00	00 00 00	00 00 00
42 2	10X200 .0459	15C	BOROUGH OF NORWOOD 455 BROADWAY NORWOOD, N.J. 12TH ST.	07648	*EXEMPT*	00	00 00 00	00 00 00	00 00 00	00 00 00
42 3	.42AC. .4200	15A	BOARD OF EDUCATION SUMMIT ST NORWOOD N.J. BROADWAY	07648	*EXEMPT*	00	00 00 00	00 00 00	00 00 00	00 00 00
42 4 000000	1.01AC 20X100 27LT 1.0100	15A	BOARD OF EDUCATION SUMMIT ST NORWOOD N.J. BROADWAY	07648	*EXEMPT*	00	00 00 00	00 00 00	00 00 00	00 00 00
43 1 000000	1.38AC 1.3800	15C	BOROUGH OF NORWOOD BOROUGH HALL NORWOOD NJ 11TH ST	07648	*EXEMPT*	00	00 00 00	00 00 00	00 00 00	00 00 00

1973700

5707940

00

00

5707940

2712852

2995088

2853971

Block No. Lot No. Qualification Account No.	Land Dimensions Building Description Additional Lots Acreage	Prop. Class	Owner's Name Address City State Property Location	Billing Code Zip Code	Land Improvement Exemption Net Total	2025 Property Tax Special Dist	2025 Total Tax Deduction Net Tax	Amt.Billed 2025 1st Q 2nd Q Total	2nd Half 2025 3rd Q 4th Q Total	Preliminary 2026 Tax 1st Q 2nd Q Total
43 2	10X610 .1400	15C	BOROUGH OF NORWOOD 455 BROADWAY NORWOOD, N.J. MADISON AVE	07648	*EXEMPT*	00	00 00 00	00 00 00	00 00 00	00 00 00
43 3 000000	1.38AC 1.3800	15C	BOROUGH OF NORWOOD BOROUGH HALL NORWOOD NJ 12TH ST	07648	*EXEMPT*	00	00 00 00	00 00 00	00 00 00	00 00 00
44 1 000000	1.38AC 1.3800	15C	BOROUGH OF NORWOOD BOROUGH HALL NORWOOD NJ 11TH ST	07648	*EXEMPT*	00	00 00 00	00 00 00	00 00 00	00 00 00
44 2	10X607 .1393	15C	BOROUGH OF NORWOOD 455 BROADWAY NORWOOD, N.J. MADISON AVE	07648	*EXEMPT*	00	00 00 00	00 00 00	00 00 00	00 00 00
44 3 000000	1.38AC 1.3800	15C	BOROUGH OF NORWOOD BOROUGH HALL NORWOOD NJ 12TH ST	07648	*EXEMPT*	00	00 00 00	00 00 00	00 00 00	00 00 00
45 1	4.84AC 4.8400	15C	BOROUGH OF NORWOOD 455 BROADWAY NORWOOD, N.J. 14TH ST	07648	*EXEMPT*	00	00 00 00	00 00 00	00 00 00	00 00 00
46 1 000000	1.10AC 1.1000	15C	BOROUGH OF NORWOOD BOROUGH HALL NORWOOD NJ 12TH ST	07648	*EXEMPT*	00	00 00 00	00 00 00	00 00 00	00 00 00
46 2	10X424 .0973	15C	BOROUGH OF NORWOOD 455 BROADWAY NORWOOD, N.J. 12TH ST	07648	*EXEMPT*	00	00 00 00	00 00 00	00 00 00	00 00 00
46 3 000000	.92AC 13-28 .9200	15C	BOROUGH OF NORWOOD BOROUGH HALL NORWOOD NJ 13TH ST	07648	*EXEMPT*	00	00 00 00	00 00 00	00 00 00	00 00 00
47 1 000000	.87AC 14-29 .8700	15C	BOROUGH OF NORWOOD BOROUGH HALL NORWOOD NJ 11TH ST	07648	*EXEMPT*	00	00 00 00	00 00 00	00 00 00	00 00 00
47 2	10X379 .0870	15C	BOROUGH OF NORWOOD 455 BROADWAY NORWOOD, N.J. 11TH ST.	07648	*EXEMPT*	00	00 00 00	00 00 00	00 00 00	00 00 00
47 3 000000	.76AC 15-17,18-29 .7600	15C	BOROUGH OF NORWOOD BOROUGH HALL NORWOOD NJ 12TH ST	07648	*EXEMPT*	00	00 00 00	00 00 00	00 00 00	00 00 00
48 2 000000	.49AC .4900	15C	BOROUGH OF NORWOOD BOROUGH HALL NORWOOD NJ 10TH ST	07648	*EXEMPT*	00	00 00 00	00 00 00	00 00 00	00 00 00
48 3	.06 .0600	15C	BOROUGH OF NORWOOD 455 BROADWAY NORWOOD, N.J. 10TH ST	07648	*EXEMPT*	00	00 00 00	00 00 00	00 00 00	00 00 00

Block No. Lot No. Qualification Account No.	Land Dimensions Building Description Additional Lots Acreage	Prop. Class	Owner's Name Address City State Property Location	Billing Code Zip Code	Land Improvement Exemption Net Total	2025 Property Tax Special Dist	2025 Total Tax Deduction Net Tax	Amt.Billed 2025 1st Q 2nd Q Total	2nd Half 2025 3rd Q 4th Q Total	Preliminary 2026 Tax 1st Q 2nd Q Total
48 4 000000	.73AC 18-30 .7300	15C	BOROUGH OF NORWOOD BOROUGH HALL NORWOOD NJ 11TH ST	07648	*EXEMPT*	00	00 00 00	00 00 00	00 00 00	00 00 00
49 1 000000	1.38 1.3800	15C	BOROUGH OF NORWOOD BOROUGH HALL NORWOOD NJ 10TH ST	07648	*EXEMPT*	00	00 00 00	00 00 00	00 00 00	00 00 00
49 2	10X640 .1469	15C	BOROUGH OF NORWOOD 455 BROADWAY NORWOOD, N.J. MADISON AVE	07648	*EXEMPT*	00	00 00 00	00 00 00	00 00 00	00 00 00
49 3 000000	1.38AC 1.3800	15C	BOROUGH OF NORWOOD BOROUGH HALL NORWOOD NJ 11TH ST	07648	*EXEMPT*	00	00 00 00	00 00 00	00 00 00	00 00 00
50 1 000000	1.38AC 1.3800	15C	BOROUGH OF NORWOOD BOROUGH HALL NORWOOD NJ 10TH ST	07648	*EXEMPT*	00	00 00 00	00 00 00	00 00 00	00 00 00
50 2	10X600 .1377	15C	BOROUGH OF NORWOOD 455 BROADWAY NORWOOD, N.J. MADISON AVE	07648	*EXEMPT*	00	00 00 00	00 00 00	00 00 00	00 00 00
50 3 000000	1.38AC 1.3800	15C	BOROUGH OF NORWOOD BOROUGH HALL NORWOOD NJ 11TH ST	07648	*EXEMPT*	00	00 00 00	00 00 00	00 00 00	00 00 00
51 1	.22AC 20X100 .2200	15A	BOARD OF EDUCATION SUMMIT ST. NORWOOD N.J. BROADWAY	07648	*EXEMPT*	00	00 00 00	00 00 00	00 00 00	00 00 00
51 2 000000	L6 20X100 2LT .0459	15C	BOROUGH OF NORWOOD 455 BROADWAY NORWOOD, NJ TENTH ST	07648	*EXEMPT*	00	00 00 00	00 00 00	00 00 00	00 00 00
51 3	.68AC .6800	15A	BOARD OF EDUCATION SUMMIT ST. NORWOOD N.J. BROADWAY	07648	*EXEMPT*	00	00 00 00	00 00 00	00 00 00	00 00 00
51 4 000000	.14AC 20X100 26LT .1400	15C	BOROUGH OF NORWOOD 455 BROADWAY NORWOOD N.J. TENTH ST	07648	*EXEMPT*	00	00 00 00	00 00 00	00 00 00	00 00 00
51 5	.45AC .4500	15A	BOARD OF EDUCATION SUMMIT ST. NORWOOD N.J. BROADWAY	07648	*EXEMPT*	00	00 00 00	00 00 00	00 00 00	00 00 00
51 6	.96AC .9600	15A	BOARD OF EDUCATION SUMMIT ST NORWOOD N.J. BROADWAY	07648	*EXEMPT*	00	00 00 00	00 00 00	00 00 00	00 00 00
52 1 000000	.86AC 20X100 24LT .8600	15A	BOARD OF EDUCATION SUMMIT ST. NORWOOD N.J. NINTH ST	07648	*EXEMPT*	00	00 00 00	00 00 00	00 00 00	00 00 00

Block No. Lot No. Qualification Account No.	Land Dimensions Building Description Additional Lots Acreage	Prop. Class	Owner's Name Address City State Property Location	Billing Code Zip Code	Land Improvement Exemption Net Total	2025 Property Tax Special Dist	2025 Total Tax Deduction Net Tax	Amt.Billed 2025 1st Q 2nd Q Total	2nd Half 2025 3rd Q 4th Q Total	Preliminary 2026 Tax 1st Q 2nd Q Total
52 2	.14AC .1400	15C	BOROUGH OF NORWOOD 455 BROADWAY NORWOOD N.J. NINTH&TENTH ST.	07648	*EXEMPT*	00	00 00 00	00 00 00	00 00 00	00 00 00
52 3	.5.AC .5000	15A	BOARD OF EDUCATION SUMMIT ST. NORWOOD N.J. FIFTH AVE	07648	*EXEMPT*	00	00 00 00	00 00 00	00 00 00	00 00 00
52 4 000000	.95AC 20X100 25LT .9500	15A	BOARD OF EDUCATION SUMMIT ST NORWOOD N.J. TENTH ST.	07648	*EXEMPT*	00	00 00 00	00 00 00	00 00 00	00 00 00
53 1 000000	1.26AC 1.2600	15C	BOROUGH OF NORWOOD BOROUGH HALL NORWOOD NJ 9TH ST	07648	*EXEMPT*	00	00 00 00	00 00 00	00 00 00	00 00 00
53 2	10X560 .1286	15C	BOROUGH OF NORWOOD 455 BROADWAY NORWOOD, N.J. MADISON AVE	07648	*EXEMPT*	00	00 00 00	00 00 00	00 00 00	00 00 00
53 3 000000	1.32AC 1.3200	15C	BOROUGH OF NORWOOD BOROUGH HALL NORWOOD NJ 10TH ST	07648	*EXEMPT*	00	00 00 00	00 00 00	00 00 00	00 00 00
54 1 000000	1.49AC. 1.4900	15C	BOROUGH OF NORWOOD BOROUGH HALL NORWOOD NJ 9TH ST	07648	*EXEMPT*	00	00 00 00	00 00 00	00 00 00	00 00 00
54 2	10X645 .1481	15C	BOROUGH OF NORWOOD 455 BROADWAY NORWOOD, N.J. MADISON AVE	07648	*EXEMPT*	00	00 00 00	00 00 00	00 00 00	00 00 00
54 3 000000	1.43AC 1.4300	15C	BOROUGH OF NORWOOD BOROUGH HALL NORWOOD NJ 10TH ST	07648	*EXEMPT*	00	00 00 00	00 00 00	00 00 00	00 00 00
55 4 000000	.12AC. .1200	15C	BOROUGH OF NORWOOD BOROUGH HALL NORWOOD NJ 10TH ST	07648	*EXEMPT*	00	00 00 00	00 00 00	00 00 00	00 00 00
56 1	L2 4.074AC 4.0740	15C	BOROUGH OF NORWOOD BOROUGH HALL NORWOOD, NJ BLANCH AVE	07648	*EXEMPT*	00	00 00 00	00 00 00	00 00 00	00 00 00
59 2	.67AC .6700	15C	BOROUGH OF NORWOOD BOROUGH HALL NORWOOD, NJ EIGHTH STREET	07648	*EXEMPT*	00	00 00 00	00 00 00	00 00 00	00 00 00
59 3	.11 .1100	15C	BOROUGH OF NORWOOD 455 BROADWAY NORWOOD, N.J. MADISON AVE	07648	*EXEMPT*	00	00 00 00	00 00 00	00 00 00	00 00 00
59 4	1.1.AC 1.1000	15C	BOROUGH OF NORWOOD BOROUGH HALL NORWOOD, NJ NINTH STREET	07648	*EXEMPT*	00	00 00 00	00 00 00	00 00 00	00 00 00

Block No. Lot No. Qualification Account No.	Land Dimensions Building Description Additional Lots Acreage	Prop. Class	Owner's Name Address City State Property Location	Billing Code Zip Code	Land Improvement Exemption Net Total	2025 Property Tax Special Dist	2025 Total Tax Deduction Net Tax	Amt.Billed 2025 1st Q 2nd Q Total	2nd Half 2025 3rd Q 4th Q Total	Preliminary 2026 Tax 1st Q 2nd Q Total
60 1	1.15AC 1.1500	15C	BOROUGH OF NORWOOD BOROUGH HALL NORWOOD, NJ EIGHTH STREET	07648	*EXEMPT*	00	00 00 00	00 00 00	00 00 00	00 00 00
60 2	10X500 .1148	15C	BOROUGH OF NORWOOD 455 BROADWAY NORWOOD, N.J. MADISON AVE	07648	*EXEMPT*	00	00 00 00	00 00 00	00 00 00	00 00 00
60 3	1.21AC 1.2100	15C	BOROUGH OF NORWOOD BOROUGH HALL NORWOOD, NJ NINTH STREET	07648	*EXEMPT*	00	00 00 00	00 00 00	00 00 00	00 00 00
61 1 000000	46X100 .1056	15C	BOROUGH OF NORWOOD 455 BROADWAY NORWOOD, N.J. EIGHTH ST.	07648	*EXEMPT*	00	00 00 00	00 00 00	00 00 00	00 00 00
61 2	10X600 .1377	15C	BOROUGH OF NORWOOD 455 BROADWAY NORWOOD N.J. NINTH ST	07648	*EXEMPT*	00	00 00 00	00 00 00	00 00 00	00 00 00
61 3	.46AC .4600	15C	BOROUGH OF NORWOOD 455 BROADWAY NORWOOD N.J. NINTH ST	07648	*EXEMPT*	00	00 00 00	00 00 00	00 00 00	00 00 00
61 4	94X167 .3604	15C	BOROUGH OF NORWOOD 455 BROADWAY NORWOOD, N.J. NINTH STREET	07648	*EXEMPT*	00	00 00 00	00 00 00	00 00 00	00 00 00
61 5 000000	.79AC .7900	15C	BOROUGH OF NORWOOD 455 BROADWAY NORWOOD N.J. NINTH ST.	07648	*EXEMPT*	00	00 00 00	00 00 00	00 00 00	00 00 00
61 6 000000	48X100 .1102	15C	BOROUGH OF NORWOOD 455 BROADWAY NORWOOD, NJ EIGHTH ST	07648	*EXEMPT*	00	00 00 00	00 00 00	00 00 00	00 00 00
62 1	2.30AC 2.3000	15C	BOROUGH OF NORWOOD BOROUGH HALL NORWOOD, NJ BROADWAY	07648	*EXEMPT*	00	00 00 00	00 00 00	00 00 00	00 00 00
63 1	1.05AC 1.0500	15C	BOROUGH OF NORWOOD BOROUGH HALL NORWOOD, NJ SEVENTH STREET	07648	*EXEMPT*	00	00 00 00	00 00 00	00 00 00	00 00 00
63 2	10X490 .1125	15C	BOROUGH OF NORWOOD 455 BROADWAY NORWOOD N.J. FIFTH AVE	07648	*EXEMPT*	00	00 00 00	00 00 00	00 00 00	00 00 00
63 3	.23AC .2300	15C	BOROUGH OF NORWOOD 455 BROADWAY NORWOOD N.J. EIGHTH ST.	07648	*EXEMPT*	00	00 00 00	00 00 00	00 00 00	00 00 00
63 4 000000	L19,20 20X100 3LOTS .0459	15C	BOROUGH OF NORWOOD 455 BROADWAY NORWOOD, NJ EIGHT ST	07648	*EXEMPT*	00	00 00 00	00 00 00	00 00 00	00 00 00

Block No. Lot No. Qualification Account No.	Land Dimensions Building Description Additional Lots Acreage	Prop. Class	Owner's Name Address City State Property Location	Billing Code Zip Code	Land Improvement Exemption Net Total	2025 Property Tax Special Dist	2025 Total Tax Deduction Net Tax	Amt.Billed 2025 1st Q 2nd Q Total	2nd Half 2025 3rd Q 4th Q Total	Preliminary 2026 Tax 1st Q 2nd Q Total
63 5 000000	40X100 .0918	15C	THE BOROUGH OF NORWOOD 455 BROADWAY NORWOOD, NJ EIGHTH ST	07648	*EXEMPT*	00	00 00 00	00 00 00	00 00 00	00 00 00
63 6	.23AC .2300	15C	BOROUGH OF NORWOOD 455 BROADWAY NORWOOD N.J. EIGHTH ST	07648	*EXEMPT*	00	00 00 00	00 00 00	00 00 00	00 00 00
63 7 000000	L10 20X100 2LT .0459	15C	BOROUGH OF NORWOOD 455 BROADWAY NORWOOD, N.J. EIGHTH ST	07648	*EXEMPT*	00	00 00 00	00 00 00	00 00 00	00 00 00
63 8	.36AC L21-25 .3600	15C	BOROUGH OF NORWOOD 455 BROADWAY NORWOOD N.J. EIGHTH ST.	07648	*EXEMPT*	00	00 00 00	00 00 00	00 00 00	00 00 00
64 1	2.80AC 2.8000	15C	BOROUGH OF NORWOOD 455 BROADWAY NORWOOD, N.J. 8TH ST	07648	*EXEMPT*	00	00 00 00	00 00 00	00 00 00	00 00 00
65 1	.77AC .7700	15C	BOROUGH OF NORWOOD BOROUGH HALL NORWOOD, NJ SEVENTH STREET	07648	*EXEMPT*	00	00 00 00	00 00 00	00 00 00	00 00 00
65 2 000000	40X100 .0918	15C	BOROUGH OF NORWOOD 455 BROADWAY NORWOOD, NJ SEVENTH ST	07648	*EXEMPT*	00	00 00 00	00 00 00	00 00 00	00 00 00
65 3 000000	L21 20X100 2LT .0459	15C	BOROUGH OF NORWOOD 455 BROADWAY NORWOOD, NJ SEVENTH ST	07648	*EXEMPT*	00	00 00 00	00 00 00	00 00 00	00 00 00
65 4	10X460 .1056	15C	BOROUGH OF NORWOOD 455 BROADWAY NORWOOD, N.J. MADISON AVE	07648	*EXEMPT*	00	00 00 00	00 00 00	00 00 00	00 00 00
65 5	.95AC .9500	15C	BOROUGH OF NORWOOD BOROUGH HALL NORWOOD, N.J. EIGHTH STREET	07648	*EXEMPT*	00	00 00 00	00 00 00	00 00 00	00 00 00
65 6 000000	40X100 LT .0918	15C	BOROUGH OF NORWOOD 455 BROADWAY NORWOOD, N.J. EIGHTH ST	07648	*EXEMPT*	00	00 00 00	00 00 00	00 00 00	00 00 00
66 2	1.21AC 1.2100	15C	BOROUGH OF NORWOOD BOROUGH HALL NORWOOD, NJ SEVENTH & EIGHTH STS	07648	*EXEMPT*	00	00 00 00	00 00 00	00 00 00	00 00 00
66 3 000000	L46 20X100 2LT .0459	15C	THE BOROUGH OF NORWOOD 455 BROADWAY NORWOOD, NJ EIGHTH STS	07648	*EXEMPT*	00	00 00 00	00 00 00	00 00 00	00 00 00
68 1 CT001 000000	.182 .1820	2	ROTOLO, PETER C & CHOI, SUSAN L 100 ASPEN CT NORWOOD, NJ 100 ASPEN COURT	07648	90000 408000 498000	1440216	1440216 00 1440216	342251 342250 684501	363665 392050 755715	360054 360054 720108

498000

1440216

00

00

1440216

684501

755715

720108

Block No. Lot No. Qualification Account No.	Land Dimensions Building Description Additional Lots Acreage	Prop. Class	Owner's Name Address City State Property Location	Billing Code Zip Code	Land Improvement Exemption Net Total	2025 Property Tax Special Dist	2025 Total Tax Deduction Net Tax	Amt.Billed 2025 1st Q 2nd Q 4th Q Total	2nd Half 2025 3rd Q 4th Q Total	Preliminary 2026 Tax 1st Q 2nd Q Total
68 1 CT002 000000	.182 1820	2	COHEN, PAUL R & MARSHA B 102 ASPEN CT #102 NORWOOD, NJ 102 ASPEN COURT	00660 07648	90000 586500 676500	1956438	1956438 00 1956438	464925 464925 929850	494014 532574 1026588	489110 489109 978219
68 1 CT003 000000	.182 1820	2	JOHNSON, THOMAS & VAN DEGNA, EMMA 104 ASPEN CT NORWOOD, NJ 104 ASPEN COURT	07648	90000 459300 549300	1588576	1588576 00 1588576	377507 377506 755013	401127 432436 833563	397144 397144 794288
68 1 CT004 000000	.182 1820	2	CHUNG,JUSTIN&LEE,JINSIL 106 ASPEN CT NORWOOD,NJ 106 ASPEN COURT	07648	90000 410000 500000	1446000	1446000 00 1446000	343625 343625 687250	365125 393625 758750	361500 361500 723000
68 1 CT005 000000	.182 1820	2	VORONIN, OLEG & NATALIA 108 ASPEN COURT NORWOOD, NJ 108 ASPEN COURT	07648	90000 407300 497300	1438192	1438192 00 1438192	341770 341769 683539	363154 391499 754653	359548 359548 719096
68 1 CT006 000000	.182 1820	2	ORTIZ, LORRAINE 110 ASPEN CT NORWOOD, NJ 110 ASPEN COURT	07648	90000 420100 510100	1475209	1475209 00 1475209	350567 350566 701133	372501 401575 774076	368803 368802 737605
68 1 CT007 000000	.182 1820	2	FLAHERTY, WALTER L. & JOY P. 112 ASPEN COURT NORWOOD, N.J. 112 ASPEN COURT	00672 07648	90000 408000 498000	1440216	1440216 00 1440216	342251 342250 684501	363665 392050 755715	360054 360054 720108
68 1 CT008 000000	.182 1820	2	WILLIAMS, JANE 114 ASPEN CT NORWOOD, NJ 114 ASPEN COURT	01175 07648	90000 406200 496200	1435010	1435010 00 1435010	341014 341013 682027	362350 390633 752983	358753 358752 717505
68 1 CT009 000000	.182 1820	2	AGRESTA, KIMBERLY C 116 ASPEN CT NORWOOD, NJ 116 ASPEN COURT	07648	90000 409100 499100	1443397	1443397 00 1443397	343007 343006 686013	364468 392916 757384	360850 360849 721699
68 1 CT010 000000	.182 1820	2	ARZOOMANIAN, NANCY 118 ASPEN CT NORWOOD, NJ 118 ASPEN COURT	07648	90000 399900 489900	1416791	1416791 00 1416791	336684 336684 673368	357750 385673 743423	354198 354198 708396
68 1 CT011 000000	.182 1820	2	SPITZER, ALAN & BARBARA 120 ASPEN CT NORWOOD, NJ 120 ASPEN COURT	07648	90000 408500 498500	1441662	1441662 00 1441662	342595 342594 685189	364030 392443 756473	360416 360415 720831
68 1 CT012 000000	.182 1820	2	VANDYKE, ANNE P.O. BOX 742 ALPINE, NJ 122 ASPEN COURT	07620	90000 377000 467000	1350564	1350564 00 1350564	320946 320946 641892	341027 367645 708672	337641 337641 675282
68 1 CT013 000000	.182 1820	2	SANDERS, DOUGLAS J & NANCY C 124 ASPEN CT NORWOOD, NJ 124 ASPEN COURT	07648	90000 449800 539800	1561102	1561102 00 1561102	370978 370977 741955	394189 424958 819147	390276 390275 780551
68 1 CT014 000000	.182 1820	2	ABAD, LIANE 126 ASPEN COURT NORWOOD, NJ 126 ASPEN COURT	07648	90000 458600 548600	1586551	1586551 00 1586551	377026 377025 754051	400615 431885 832500	396638 396638 793276
68 1 CT015 000000	.182 1820	2	JI, SUNG JA 125 ASPEN CT NORWOOD, NJ 125 ASPEN COURT	00660 07648	90000 584700 674700	1951232	1951232 00 1951232	463688 463687 927375	492700 531157 1023857	487808 487808 975616

7445000

21530940

00

00

21530940

10233156

11297784

10765472

Block No. Lot No. Qualification Account No.	Land Dimensions Building Description Additional Lots Acreage	Prop. Class	Owner's Name Address City State Property Location	Billing Code Zip Code	Land Improvement Exemption Net Total	2025 Property Tax Special Dist	2025 Total Tax Deduction Net Tax	Amt.Billed 2025 1st Q 2nd Q Total	2nd Half 2025 3rd Q 4th Q Total	Preliminary 2026 Tax 1st Q 2nd Q Total
68 1 CT016 000000	.182 .1820	2	CLARK, STEVEN R. & HOLLY A. 123 ASPEN COURT NORWOOD, NJ 123 ASPEN COURT	00660 07648	90000 573900 663900	1919999	1919999 00	456266 456265 912531	484813 522655 1007468	480000 480000 960000
68 1 CT017 000000	.182 .1820	2	HONG, JOHN J & NANCY 121 ASPEN COURT NORWOOD, NJ 121 ASPEN COURT	01175 07648	90000 459200 549200	1588286	1588286 00	377438 377438 754876	401053 432357 833410	397072 397071 794143
68 1 CT018 000000	.182 .1820	2	BADEA, LILIANA 615 FIR CT NORWOOD, NJ 119 ASPEN COURT	07648	90000 459200 549200	1588286	1588286 00	377438 377438 754876	401053 432357 833410	397072 397071 794143
68 1 CT019 000000	.182 .1820	2	LEE, CLINTON & BO-YOUNG K 117 ASPEN COURT NORWOOD, NJ 117 ASPEN COURT	07648	90000 584500 674500	1950654	1950654 00	463551 463550 927101	492554 530999 1023553	487664 487663 975327
68 1 CT020 000000	.182 .1820	2	NIPITELLA, GINA 115 ASPEN COURT NORWOOD, NJ 115 ASPEN COURT	07648	90000 562300 652300	1886452	1886452 00	448294 448293 896587	476342 513523 989865	471613 471613 943226
68 1 CT021 000000	.182 .1820	2	WIEN, LAWRENCE S & JULIE LYNN 113 ASPEN COURT NORWOOD, NJ 113 ASPEN COURT	07648	90000 572000 662000	1914504	1914504 00	454960 454959 909919	483426 521159 1004585	478626 478626 957252
68 1 CT022 000000	.182 .1820	2	ZWEBEN, ARI & ARIELLA 111 ASPEN COURT NORWOOD, NJ 111 ASPEN COURT	07648	90000 584800 674800	1951522	1951522 00	463757 463756 927513	492773 531236 1024009	487881 487880 975761
68 1 CT023 000000	.182 .1820	2	YASSAEE, MAHNAZ KALANTARI 109 ASPEN CT NORWOOD, NJ 109 ASPEN COURT	07648	90000 420000 510000	1474920	1474920 00	350498 350497 700995	372428 401497 773925	368730 368730 737460
68 1 CT024 000000	.182 .1820	2	PARK, JUNSEONG & ANGELA NOH 107 ASPEN CT NORWOOD, NJ 107 ASPEN COURT	00672 07648	90000 433000 523000	1512516	1512516 00	359432 359432 718864	381921 411731 793652	378129 378129 756258
68 1 CT025 000000	.182 .1820	2	SEO, KYE H 105 ASPEN COURT NORWOOD, NJ 105 ASPEN COURT	07648	90000 550200 640200	1851458	1851458 00	439978 439977 879955	467506 503997 971503	462865 462864 925729
68 1 CT026 000000	.182 .1820	2	SIMON, KAREN 103 ASPEN CT NORWOOD, NJ 103 ASPEN COURT	07648	90000 559100 649100	1877197	1877197 00	446094 446094 892188	474006 511003 985009	469300 469299 938599
68 1 CT027 000000	.182 .1820	2	HALLER, THOMAS & DAISY 101 ASPEN CT NORWOOD, NJ 101 ASPEN COURT	00672 07648	90000 433000 523000	1512516	1512516 00	359432 359432 718864	381921 411731 793652	378129 378129 756258
68 1 CT028 000000	.182 .1820	2	GIGANTE, THERESA 200 BEECH CT NORWOOD, NJ 200 BEECH COURT	07648	90000 572400 662400	1915661	1915661 00	455235 455234 910469	483718 521474 1005192	478916 478915 957831
68 1 CT029 000000	.182 .1820	2	GIGANTE, JUSTINE & ZAMFOTIS, STAVROS 202 BEECH COURT NORWOOD, NJ 202 BEECH COURT	07648	90000 558200 648200	1874594	1874594 00	445476 445475 890951	473348 510295 983643	468649 468648 937297

Block No. Lot No. Qualification Account No.	Land Dimensions Building Description Additional Lots Acreage	Prop. Class	Owner's Name Address City State Property Location	Billing Code Zip Code	Land Improvement Exemption Net Total	2025 Property Tax Special Dist	2025 Total Tax Deduction Net Tax	Amt.Billed 2025 1st Q 2nd Q Total	2nd Half 2025 3rd Q 4th Q Total	Preliminary 2026 Tax 1st Q 2nd Q Total
68 1 CT030 000000	.182 .1820	2	SHIN, YOUNGSIK & KANG, MI SEON 204 BEECH CT NORWOOD, NJ 204 BEECH COURT	07648	90000 525000 615000	1778580	1778580 00 1778580	422659 422659 845318	449104 484158 933262	444645 444645 889290
68 1 CT031 000000	.182 .1820	2	KIM, SANDRA D & LEE, JUNG HUA 304 STOCKTON COURT EDGEWATER, NJ 206 BEECH COURT	07020	90000 572400 662400	1915661	1915661 00 1915661	455235 455234 910469	483718 521474 1005192	478916 478915 957831
68 1 CT032 000000	.182 .1820	2	CHOI, IL WOO & KIM, BOO KYUNG 208 BEECH CT NORWOOD, NJ 208 BEECH COURT	07648	90000 525000 615000	1778580	1778580 00 1778580	422659 422659 845318	449104 484158 933262	444645 444645 889290
68 1 CT033 000000	.182 .1820	2	GILMAN, WILLIAM E 210 BEECH COURT NORWOOD, NJ 210 BEECH COURT	07648	90000 525000 615000	1778580	1778580 00 1778580	422659 422659 845318	449104 484158 933262	444645 444645 889290
68 1 CT034 000000	.182 .1820	2	PARK, ROSA 212 BEECH COURT NORWOOD, NJ 212 BEECH COURT	07648	90000 410000 500000	1446000	1446000 00 1446000	343625 343625 687250	365125 393625 758750	361500 361500 723000
68 1 CT035 000000	.182 .1820	2	MC ELDERRY, FRANK T & LORRAINE J 214 BEECH CT #214 NORWOOD, NJ 214 BEECH COURT	07648	90000 430000 520000	1503840 W1	1503840 -25000 1478840	351120 351120 702240	373480 403120 776600	369710 369710 739420
68 1 CT036 000000	.182 .1820	2	GRAYE, SEYMOUR H & MILDRED L 216 BEECH LN NORWOOD NJ 216 BEECH COURT	07648	90000 573900 663900	1919999 V1	1919999 -25000 1894999	450016 450015 900031	478563 516405 994968	473750 473750 947500
68 1 CT037 000000	.182 .1820	2	KIM, YOUNG M. 218 BEECH COURT NORWOOD, N.J. 218 BEECH COURT	07648 00660	90000 558200 648200	1874594	1874594 00 1874594	445476 445475 890951	473348 510295 983643	468649 468648 937297
68 1 CT038 000000	.182 .1820	2	LEE, LAWRENCE 220 BEECH COURT NORWOOD, NJ 220 BEECH COURT	07648	90000 459800 549800	1590022	1590022 00 1590022	377850 377850 755700	401492 432830 834322	397506 397505 795011
68 1 CT039 000000	.182 .1820	2	KRZYWOSZYJA, JOLANTA I 222 BEECH CT NORWOOD, NJ 222 BEECH COURT	07648	90000 420000 510000	1474920	1474920 00 1474920	350498 350497 700995	372428 401497 773925	368730 368730 737460
68 1 CT040 000000	.182 .1820	2	INGANAMORT, CATHERINE 224 BEECH COURT NORWOOD, N.J. 224 BEECH COURT	07648	90000 452400 542400	1568621	1568621 00 1568621	372765 372764 745529	396088 427004 823092	392156 392155 784311
68 1 CT041 000000	.182 .1820	2	HWANG, YONG KU 225 BEECH ST NORWOOD, NJ 225 BEECH COURT	07648 00660	90000 455900 545900	1578743	1578743 00 1578743	375170 375170 750340	398644 429759 828403	394686 394686 789372
68 1 CT042 000000	.182 .1820	2	KIM, INDEOCK & KYUNG YOON 223 BEECH ST NORWOOD, NJ 223 BEECH COURT	07648 02640	90000 559700 649700	1878932	1878932 00 1878932	446507 446506 893013	474444 511475 985919	469733 469733 939466
68 1 CT043 000000	.182 .1820	2	PAK, NAM YOUNG 411 CROCUS HILL NORWOOD, NJ 221 BEECH COURT	07648	90000 570100 660100	1909009	1909009 00 1909009	453654 453654 907308	482038 519663 1001701	477253 477252 954505

8297400

23996081

00

50000

23946081

11379780

12566301

11973043

Block No. Lot No. Qualification Account No.	Land Dimensions Building Description Additional Lots Acreage	Prop. Class	Owner's Name Address City State Property Location	Billing Code Zip Code	Land Improvement Exemption Net Total	2025 Property Tax Special Dist	2025 Total Tax Deduction Net Tax	Amt.Billed 2025 1st Q 2nd Q Total	2nd Half 2025 3rd Q 4th Q Total	Preliminary 2026 Tax 1st Q 2nd Q Total
68 1 CT044 000000	.182 1820	2	SINISI, JOSEPH & DEBRA QUIRONG 219 BEECH CT NORWOOD, NJ 219 BEECH COURT	07648	90000 416300 506300	1464220	1464220 00 1464220	347955 347955 695910	369726 398584 768310	366055 366055 732110
68 1 CT045 000000	.182 1820	2	SIMIS, WHEATON V TRSTES/ETAL PO BOX 1479 WAITSFIELD, VT 217 BEECH COURT	05673	90000 459200 549200	1588286	1588286 00 1588286	377438 377438 754876	401053 432357 833410	397072 397071 794143
68 1 CT046 000000	.182 1820	2	LEE,GYUNGHO & SEONSOOK 215 BEECH COURT NORWOOD, NJ 215 BEECH COURT	07648	90000 448700 538700	1557920	1557920 00 1557920	370222 370221 740443	393386 424091 817477	389480 389480 778960
68 1 CT047 000000	.182 1820	2	KWAK, SUNG KYOON & WENDY U 213 BEECH CT NORWOOD, NJ 213 BEECH COURT	07648	90000 408000 498000	1440216	1440216 00 1440216	342251 342250 684501	363665 392050 755715	360054 360054 720108
68 1 CT048 000000	.182 1820	2	BAEK, SUN HEE 211 BEECH COURT NORWOOD, NJ 211 BEECH COURT	07648	90000 398400 488400	1412453	1412453 00 1412453	335653 335653 671306	356654 384493 741147	353114 353113 706227
68 1 CT049 000000	.182 1820	2	KIM,JIN HYEOK&SANG HOON 209 BEECH CT NORWOOD, NJ 209 BEECH COURT	07648	90000 572400 662400	1915661	1915661 00 1915661	455235 455234 910469	483718 521474 1005192	478916 478915 957831
68 1 CT050 000000	.182 1820	2	SEO, JANGWON & BAE, LEE JOO 207 BEECH COURT NORWOOD, NJ 207 BEECH COURT	07648	90000 485000 575000	1662900	1662900 00 1662900	395169 395169 790338	419894 452668 872562	415725 415725 831450
68 1 CT051 000000	.182 1820	2	LEE, UI C 185 KENSINGTON DR FORT LEE, NJ 205 BEECH COURT	07024	90000 407900 497900	1439927	1439927 00 1439927	342182 342182 684364	363592 391971 755563	359982 359982 719964
68 1 CT052 000000	.182 1820	2	KIM, SAE HWAN & LEE, LIM 203 BEECH CT NORWOOD, NJ 203 BEECH COURT	07648	90000 459200 549200	1588286	1588286 00 1588286	377438 377438 754876	401053 432357 833410	397072 397071 794143
68 1 CT053 000000	.182 1820	2	CAPITAL FINANCIAL TRUST 9 AVE @ PORT IMPERIAL 104 WEST NEW YORK, NJ 201 BEECH COURT	07093	90000 453400 543400	1571513	1571513 00 1571513	373452 373452 746904	396818 427791 824609	392879 392878 785757
68 1 CT054 000000	.182 1820	2	FRIEND, DEBORAH 300 CEDAR COURT NORWOOD, NJ 300 CEDAR COURT	07648	90000 573200 663200	1917974	1917974 00 1917974	455785 455784 911569	484302 522103 1006405	479494 479493 958987
68 1 CT055 000000	.182 1820	2	SOH,JAMES MOON 302 CEDAR CT NORWOOD,NJ 302 CEDAR COURT	07648	90000 562700 652700	1887608	1887608 00 1887608	448568 448568 897136	476635 513837 990472	471902 471902 943804
68 1 CT056 000000	.182 1820	2	SUN,JONG C&YOUNG AI TRUSTEES 304 CEDAR CT NORWOOD,NJ 304 CEDAR COURT	07648	90000 443100 533100	1541725	1541725 -25000 1516725	360123 360123 720246	383047 413432 796479	379182 379181 758363
68 1 CT057 000000	.182 1820	2	46 KISSENA CORP 306 CEDAR CT NORWOOD, NJ 306 CEDAR COURT	07648	90000 448700 538700	1557920	1557920 00 1557920	370222 370221 740443	393386 424091 817477	389480 389480 778960

7796200

22546609

00

25000

22521609

10703381

11818228

11260807

Block No. Lot No. Qualification Account No.	Land Dimensions Building Description Additional Lots Acreage	Prop. Class	Owner's Name Address City State Property Location	Billing Code Zip Code	Land Improvement Exemption Net Total	2025 Property Tax Special Dist	2025 Total Tax Deduction Net Tax	Amt.Billed 2025 1st Q 2nd Q Total	2nd Half 2025 3rd Q 4th Q Total	Preliminary 2026 Tax 1st Q 2nd Q Total
68 1 CT058 000000	.182 .1820	2	RUTA, ANCA GEORGETA ETAL 308 CEDAR CT #308 NORWOOD, NJ 308 CEDAR COURT	07648	90000 408000 498000	1440216	1440216 00	342251 342250	363665 392050	360054 360054
68 1 CT059 000000	.182 .1820	2	VIVAT, JACOB 310 CEDAR CT NORWOOD, NJ 310 CEDAR COURT	07648	90000 414300 504300	1458436	1458436 00	346581 346580	368265 397010	364609 364609
68 1 CT060 000000	.182 .1820	2	CHOI, JAE IK & SO YOUNG 312 CEDAR COURT NORWOOD, NJ 312 CEDAR COURT	00597 07648	90000 399500 489500	1415634	1415634 00	336409 336409	357458 385358	353909 353908
68 1 CT061 000000	.182 .1820	2	EHRENREICH, DALE S 314 CEDAR CT NORWOOD, NJ 314 CEDAR COURT	00672 07648	90000 564600 654600	1893103	1893103 00	449874 449874	478022 515333	473276 473276
68 1 CT062 000000	.182 .1820	2	ON, SANG O&KYUNG A 316 CEDAR CT NORWOOD, NJ 316 CEDAR COURT	07648	90000 558200 648200	1874594	1874594 00	445476 445475	473348 510295	468649 468648
68 1 CT063 000000	.182 .1820	2	YOON, MIN SOOK 315 CEDAR CT #315 NORWOOD, NJ 315 CEDAR COURT	00660 07648	90000 557700 647700	1873148 s1	1873148 -25000	438882 438882	466733 503651	462037 462037
68 1 CT064 000000	.182 .1820	2	KIM, JINIL & JULIE 313 CEDAR COURT NORWOOD, NJ 313 CEDAR COURT	00660 07648	90000 572400 662400	1915661	1915661 00	455235 455234	483718 521474	478916 478915
68 1 CT065 000000	.182 .1820	2	LEE, BENNY 311 CEDAR COURT NORWOOD, NJ 311 CEDAR COURT	00660 07648	90000 525000 615000	1778580	1778580 00	422659 422659	449104 484158	444645 444645
68 1 CT066 000000	.182 .1820	2	MOURA, MARCIO JOSE & PAULA D 309 CEDAR CT NORWOOD, NJ 309 CEDAR COURT	07648	90000 548700 638700	1847120	1847120 00	438947 438946	466411 502816	461780 461780
68 1 CT067 000000	.182 .1820	2	CONLON (ETAL), EDWARD C 307 CEDAR CT NORWOOD, NJ 307 CEDAR COURT	02640 07648	90000 560000 650000	1879800	1879800 00	446713 446712	474663 511712	469950 469950
68 1 CT068 000000	.182 .1820	2	AN, SAE HYONG 305 CEDAR COURT NORWOOD, NJ 305 CEDAR COURT	07648	90000 573900 663900	1919999	1919999 00	456266 456265	484813 522655	480000 480000
68 1 CT069 000000	.182 .1820	2	ASHKTORAB, AREZU 303 CEDAR CT NORWOOD, NJ 303 CEDAR COURT	07648	90000 559800 649800	1879222	1879222 00	446575 446575	474517 511555	469806 469805
68 1 CT070 000000	.182 .1820	2	KEY, YOUNG JUN 301 CEDAR COURT NORWOOD, NJ 301 CEDAR COURT	07648	90000 558600 648600	1875751	1875751 00	445751 445750	473640 510610	468938 468938
68 1 CT071 000000	.182 .1820	2	KIM, JIWHAN & EMILY S CHI- 400 DOGWOOD CT NORWOOD, NJ 400 DOGWOOD COURT	07648	90000 510000 600000	1735200	1735200 00	412350 412350	438150 472350	433800 433800

8570700

24786464

00

25000

24761464

11767930

12993534

12380734

Block No. Lot No. Qualification Account No.	Land Dimensions Building Description Additional Lots Acreage	Prop. Class	Owner's Name Address City State Property Location	Billing Code Zip Code	Land Improvement Exemption Net Total	2025 Property Tax Special Dist	2025 Total Tax Deduction Net Tax	Amt.Billed 2025 1st Q 2nd Q Total	2nd Half 2025 3rd Q 4th Q Total	Preliminary 2026 Tax 1st Q 2nd Q Total
68 1 CT072 000000	.182 .1820	2	OSSO, JOHN & NANCY J 402 DOGWOOD CT NORWOOD, NJ 402 DOGWOOD COURT	07648	90000 515000 605000	1749660	1749660 00	415787 415786 831573	441801 476286 918087	437415 437415 874830
68 1 CT073 000000	.182 .1820	2	PETERS, DANIEL J & MARIA A 404 DOGWOOD CT NORWOOD, NJ 404 DOGWOOD COURT	07648	90000 409100 499100	1443397	1443397 00	343007 343006 686013	364468 392916 757384	360850 360849 721699
68 1 CT074 000000	.182 .1820	2	ELSAIED, HANY HUSSEIN ETAL 406 DOGWOOD CT NORWOOD, NJ 406 DOGWOOD COURT	07627	90000 458800 548800	1587130	1587130 00	377163 377163 754326	400761 432043 832804	396783 396782 793565
68 1 CT075 000000	.182 .1820	2	HAN, CHANG HEE & YOO, JUNG YI 408 DOGWOOD CT NORWOOD, NJ 408 DOGWOOD COURT	07648	90000 459200 549200	1588286	1588286 00	377438 377438 754876	401053 432357 833410	397072 397071 794143
68 1 CT076 000000	.182 .1820	2	OPPENHEIMER, THOMAS & ROSEN, C.L. 410 DOGWOOD COURT NORWOOD, N.J. 410 DOGWOOD COURT	00672 07648	90000 410000 500000	1446000	1446000 00	343625 343625 687250	365125 393625 758750	361500 361500 723000
68 1 CT077 000000	.182 .1820	2	KIM, SUNG SOO & MYUNGSUN 80 BEACON ST HAWORTH, NJ 412 DOGWOOD COURT	07641	90000 449800 539800	1561102	1561102 00	370978 370977 741955	394189 424958 819147	390276 390275 780551
68 1 CT078 000000	.182 .1820	2	SIEGEL, COREY & ELLEN 414 DOGWOOD COURT NORWOOD, NJ 414 DOGWOOD COURT	07648	90000 525000 615000	1778580	1778580 00	422659 422659 845318	449104 484158 933262	444645 444645 889290
68 1 CT079 000000	.182 .1820	2	HAN, JEONGHO & KIM, JUNGEUN 416 DOGWOOD COURT #416 NORWOOD, NJ 416 DOGWOOD COURT	07648	90000 550000 640000	1850880	1850880 00	439840 439840 879680	467360 503840 971200	462720 462720 925440
68 1 CT080 000000	.182 .1820	2	PARK, CHONG YUN & MYONGOK S 418 DOGWOOD COURT NORWOOD, NJ 418 DOGWOOD COURT	07648	90000 572400 662400	1915661	1915661 00	455235 455234 910469	483718 521474 1005192	478916 478915 957831
68 1 CT081 000000	.182 .1820	2	GOLDENBERG, AMY 420 DOGWOOD CT NORWOOD, NJ 420 DOGWOOD COURT	07648	90000 459200 549200	1588286	1588286 00	377438 377438 754876	401053 432357 833410	397072 397071 794143
68 1 CT082 000000	.182 .1820	2	SCHEINBACH, KERITH & GEOFFREY TRSTE 422 DOGWOOD CT NORWOOD, NJ 422 DOGWOOD COURT	07648	90000 572400 662400	1915661	1915661 00	455235 455234 910469	483718 521474 1005192	478916 478915 957831
68 1 CT083 000000	.182 .1820	2	LEVY, SCOTT M 411 DOGWOOD COURT NORWOOD, NJ 411 DOGWOOD COURT	07648	90000 459200 549200	1588286	1588286 00	377438 377438 754876	401053 432357 833410	397072 397071 794143
68 1 CT084 000000	.182 .1820	2	LEVY, ALLYSON B 409 DOGWOOD COURT NORWOOD, NJ 409 DOGWOOD COURT	07648	90000 482900 572900	1656827	1656827 00	393726 393725 787451	418361 451015 869376	414207 414207 828414
68 1 CT085 000000	.182 .1820	2	SINGH, SARABJIT & BHATIA, RUBINA 407 DOGWOOD CT NORWOOD, NJ 407 DOGWOOD COURT	00672 07648	90000 483400 573400	1658273	1658273 00	394070 394069 788139	418725 451409 870134	414569 414568 829137

8066400

23328029

00

00

23328029

11087271

12240758

11664017

Block No. Lot No. Qualification Account No.	Land Dimensions Building Description Additional Lots Acreage	Prop. Class	Owner's Name Address City State Property Location	Billing Code Zip Code	Land Improvement Exemption Net Total	2025 Property Tax Special Dist	2025 Total Tax Deduction Net Tax	Amt.Billed 2025 1st Q 2nd Q Total	2nd Half 2025 3rd Q 4th Q Total	Preliminary 2026 Tax 1st Q 2nd Q Total
68 1 CT086 000000	.182 .1820	2	BETTS, ALEJANDRA & JOHN 405 DOGWOOD CT NORWOOD, NJ 405 DOGWOOD COURT	01175 07648	90000 572400 662400	1915661	1915661 00	455235 455234 910469	483718 521474 1005192	478916 478915 957831
68 1 CT087 000000	.182 .1820	2	PARK, SANG HYUN (ETAL) 403 DOGWOOD COURT NORWOOD, NJ 403 DOGWOOD COURT	00660 07649	90000 558300 648300	1874884	1874884 00	445545 445544 891089	473421 510374 983795	468721 468721 937442
68 1 CT088 000000	.182 .1820	2	CHA, CATHERINE TRSTE 32-3 FOXWOOD DR PLEASANTVILLE, NY 401 DOGWOOD COURT	10570	90000 572400 662400	1915661	1915661 00	455235 455234 910469	483718 521474 1005192	478916 478915 957831
68 1 CT089 000000	.182 .1820	2	BURBACKI, SIMONA 501 ELM CT NORWOOD, NJ 501 ELM COURT	07648	90000 447500 537500	1554450	1554450 00	369397 369397 738794	392510 423146 815656	388613 388612 777225
68 1 CT090 000000	.182 .1820	2	HEYTINK, CONSTANCE 701 HOLLY COURT NORWOOD, NJ 503 ELM COURT	07648	90000 482900 572900	1656827	1656827 00	393726 393725 787451	418361 451015 869376	414207 414207 828414
68 1 CT091 000000	.182 .1820	2	MAWN, CAROL 505 ELM COURT NORWOOD, NJ 505 ELM COURT	00660 07648	90000 434900 524900	1518011	1518011 00	360738 360737 721475	383309 413227 796536	379503 379503 759006
68 1 CT092 000000	.182 .1820	2	SANCHEZ, MARCO & MENDOZA, CLAUDIA A 507 ELM CT NORWOOD, NJ 507 ELM COURT	07648	90000 430000 520000	1503840	1503840 00	357370 357370 714740	379730 409370 789100	375960 375960 751920
68 1 CT093 000000	.182 .1820	2	DUBOIS, WILLIAM & CHAGARIS, LINDA 509 ELM COURT NORWOOD, NJ 509 ELM COURT	00660 07648	90000 482900 572900	1656827	1656827 00	393726 393725 787451	418361 451015 869376	414207 414207 828414
68 1 CT094 000000	.182 .1820	2	AXENROD, THEODORE & PHILOMENA 511 ELM COURT NORWOOD, N.J. 511 ELM COURT	00660 07648	90000 483600 573600	1658851	1658851 00	394207 394206 788413	418872 451566 870438	414713 414713 829426
68 1 CT095 000000	.182 .1820	2	WHITEHEAD, GARY & STEELE, BETSY 513 ELM COURT NORWOOD, NJ 513 ELM COURT	07648	90000 408900 498900	1442819	1442819 00	342869 342869 685738	364322 392759 757081	360705 360705 721410
68 1 CT096 000000	.182 .1820	2	MARKS, PAUL & KRISTINE 515 ELM COURT #515 NORWOOD, NJ 515 ELM COURT	07648	90000 671300 761300	2201680	2201680 00	523204 523203 1046407	555940 599333 1155273	550420 550420 1100840
68 1 CT097 000000	.182 .1820	2	DICHTER, LANCE WILLIAM 517 ELM CT NORWOOD, NJ 517 ELM COURT	07648	90000 640000 730000	2111160	2111160 00	501693 501692 1003385	533083 574692 1107775	527790 527790 1055580
68 1 CT098 000000	.182 .1820	2	LOMBARDO, SALVATORE A & NANCY E 519 ELM CT NORWOOD, NJ 519 ELM COURT	00660 07648	90000 559100 649100	1877197	1877197 00	446094 446094 892188	474006 511003 985009	469300 469299 938599
68 1 CT099 000000	.182 .1820	2	CLEMENZA, GERARD & GEORGETTE 521 ELM COURT NORWOOD, NJ 521 ELM COURT	07648	90000 572800 662800	1916818	1916818 00	455510 455509 911019	484010 521789 1005799	479205 479204 958409

Block No. Lot No. Qualification Account No.	Land Dimensions Building Description Additional Lots Acreage	Prop. Class	Owner's Name Address City State Property Location	Billing Code Zip Code	Land Improvement Exemption Net Total	2025 Property Tax Special Dist	2025 Total Tax Deduction Net Tax	Amt.Billed 2025 1st Q 2nd Q Total	2nd Half 2025 3rd Q 4th Q Total	Preliminary 2026 Tax 1st Q 2nd Q Total
68 1 CT100 000000	.182 .1820	2	GARBER, SCOTT & JENNIFER J 600 FIR CT NORWOOD, NJ 600 FIR COURT	00672 07648	90000 671300 761300	2201680	2201680 00	523204 523203	555940 599333	550420 550420
68 1 CT101 000000	.182 .1820	2	AJENVEST CORP 602 FIR COURT NORWOOD, NJ 602 FIR COURT	07648	90000 440000 530000	1532760	1532760 00	364243 364242	387033 417242	383190 383190
68 1 CT102 000000	.182 .1820	2	HOROWITZ, ILISSA 604 FIR CT NORWOOD, NJ 604 FIR COURT	07648	90000 488800 578800	1673890	1673890 00	397781 397780	422669 455660	418473 418472
68 1 CT103 000000	.182 .1820	2	HWANG, GUNJU 606 FIR CT NORWOOD, NJ 606 FIR COURT	07648	90000 473400 563400	1629353	1629353 00	387197 387197	411423 443536	407339 407338
68 1 CT104 000000	.182 .1820	2	HOROWITZ, DAVID & ELLEN 608 FIR CT NORWOOD, NJ 608 FIR COURT	07648	90000 480200 570200	1649018	1649018 00	391870 391870	416389 448889	412255 412254
68 1 CT105 000000	.182 .1820	2	SULLIVAN, MOIRA CHRISTINE 610 FIR CT NORWOOD, NJ 610 FIR COURT	07648	90000 476600 566600	1638607	1638607 00	389396 389396	413760 446055	409652 409652
68 1 CT106 000000	.182 .1820	2	FERRARA, JULIE BARON 612 FIR CT NORWOOD, NJ 612 FIR COURT	00660 07648	90000 473400 563400	1629353	1629353 00	387197 387197	411423 443536	407339 407338
68 1 CT107 000000	.182 .1820	2	KLEIN (TRTEES), STACY & MICHAEL 614 FIR COURT NORWOOD, NJ 614 FIR COURT	00660 07648	90000 535000 625000	1807500	1807500 00	429532 429531	456406 492031	451875 451875
68 1 CT108 000000	.182 .1820	2	LEE, MINJOO & CHUNG HEE 616 FIR COURT NORWOOD, NJ 616 FIR COURT	07648	90000 510000 600000	1735200	1735200 00	412350 412350	438150 472350	433800 433800
68 1 CT109 000000	.182 .1820	2	KIM, JONG OH 618 FIR CT NORWOOD, NJ 618 FIR COURT	07648	90000 562800 652800	1887898	1887898 00	448637 448637	476707 513917	471975 471974
68 1 CT110 000000	.182 .1820	2	LEE, SOOKEE & SUNGHYE 604 FIELDSTONE TERR WYCKOFF, NJ 620 FIR COURT	07481	90000 640000 730000	2111160	2111160 00	501693 501692	533083 574692	527790 527790
68 1 CT111 000000	.182 .1820	2	CHOI, HAN YOUNG & HYUNBOK YOO 622 FIR CT NORWOOD, NJ 622 FIR COURT	07648	90000 440000 530000	1532760	1532760 00	364243 364242	387033 417242	383190 383190
68 1 CT112 000000	.182 .1820	2	LAROCCO, JACQUELYNN A 623 FIR CT NORWOOD, NJ 623 FIR COURT	07648	90000 408000 498000	1440216	1440216 00	342251 342250	363665 392050	360054 360054
68 1 CT113 000000	.182 .1820	2	LEE, UI C 185 KENSINGTON DR. FORT LEE, NJ 621 FIR COURT	07024	90000 408000 498000	1440216	1440216 00	342251 342250	363665 392050	360054 360054

8267500

23909611

00

00

23909611

11363682

12545929

11954807

Block No. Lot No. Qualification Account No.	Land Dimensions Building Description Additional Lots Acreage	Prop. Class	Owner's Name Address City State Property Location	Billing Code Zip Code	Land Improvement Exemption Net Total	2025 Property Tax Special Dist	2025 Total Tax Deduction Net Tax	Amt.Billed 2025 1st Q 2nd Q Total	2nd Half 2025 3rd Q 4th Q Total	Preliminary 2026 Tax 1st Q 2nd Q Total
68 1 CT114 000000	.182 . .1820	2	KRIVANEK, JAROSLAV & MARTINA K. 619 FIR CT NORWOOD, NJ 619 FIR COURT	01175 07648	90000 671300 761300	2201680	2201680 00 2201680	523204 523203 1046407	555940 599333 1155273	550420 550420 1100840
68 1 CT115 000000	.182 . .1820	2	LEE, JAESUNG & EUN SIL 617 FIR COURT NORWOOD, NJ 617 FIR COURT	07648	90000 535000 625000	1807500	1807500 00 1807500	429532 429531 859063	456406 492031 948437	451875 451875 903750
68 1 CT116 000000	.182 . .1820	2	BADEA, IOANA 615 FIR COURT NORWOOD, NJ 615 FIR COURT	07648	90000 558200 648200	1874594	1874594 00 1874594	445476 445475 890951	473348 510295 983643	468649 468648 937297
68 1 CT117 000000	.182 . .1820	2	AHN, JOY HYOJA 613 FIR CT NORWOOD, NJ 613 FIR COURT	07648	90000 450700 540700	1563704	1563704 00 1563704	371596 371596 743192	394847 425665 820512	390926 390926 781852
68 1 CT118 000000	.182 . .1820	2	KANG, TAI YOUN & LEE, GRACE Y 611 FIR CT NORWOOD, NJ 611 FIR COURT	07648	90000 459200 549200	1588286	1588286 00 1588286	377438 377438 754876	401053 432357 833410	397072 397071 794143
68 1 CT119 000000	.182 . .1820	2	PICHARDO, CABILIA 609 FIR CT NORWOOD, NJ 609 FIR COURT	07648	90000 572400 662400	1915661	1915661 00 1915661	455235 455234 910469	483718 521474 1005192	478916 478915 957831
68 1 CT120 000000	.182 . .1820	2	CHANG, KAY KYUNGWON ETALS 607 FIR CT NORWOOD, NJ 607 FIR COURT	07648	90000 558200 648200	1874594	1874594 00 1874594	445476 445475 890951	473348 510295 983643	468649 468648 937297
68 1 CT121 000000	.182 . .1820	2	SONG, YU BEUM & KIM, EUNHYE 605 FIR CT NORWOOD, NJ 605 FIR COURT	07648	90000 525000 615000	1778580	1778580 00 1778580	422659 422659 845318	449104 484158 933262	444645 444645 889290
68 1 CT122 000000	.182 . .1820	2	ZINER, ELAINE G 603 FIR CT NORWOOD, NJ 603 FIR COURT	07648	90000 558200 648200	1874594	1874594 00 1874594	445476 445475 890951	473348 510295 983643	468649 468648 937297
68 1 CT123 000000	.182 . .1820	2	LEE, SUK BAE & JONG OCK 601 FIR COURT NORWOOD, NJ 601 FIR COURT	00660 07648	90000 459300 549300	1588576	1588576 00 1588576	377507 377506 755013	401127 432436 833563	397144 397144 794288
68 1 CT124 000000	.182 . .1820	2	LEE, AERYOUNG 700 HOLLY CT NORWOOD, NJ 700 HOLLY COURT	07648	90000 482900 572900	1656827	1656827 00 1656827	393726 393725 787451	418361 451015 869376	414207 414207 828414
68 1 CT125 000000	.182 . .1820	2	STEINDL, JOHN 702 HOLLY CT NORWOOD, NJ 702 HOLLY COURT	07648	90000 470000 560000	1619520	1619520 00 1619520	384860 384860 769720	408940 440860 849800	404880 404880 809760
68 1 CT126 000000	.182 . .1820	2	ESRIG, FRANCINE 704 HOLLY CT NORWOOD, NJ 704 HOLLY COURT	07648	90000 577100 667100	1929253	1929253 00 1929253	458465 458464 916929	487150 525174 1012324	482314 482313 964627
68 1 CT127 000000	.182 . .1820	2	MCDONALD, MARIA 706 HOLLY CT NORWOOD, NJ 706 HOLLY COURT	07648	90000 540000 630000	1821960	1821960 00 1821960	432968 432967 865935	460058 495967 956025	455490 455490 910980

8677500

25095329

00

00

25095329

11927226

13168103

12547666

Block No. Lot No. Qualification Account No.	Land Dimensions Building Description Additional Lots Acreage	Prop. Class	Owner's Name Address City State Property Location	Billing Code Zip Code	Land Improvement Exemption Net Total	2025 Property Tax Special Dist	2025 Total Tax Deduction Net Tax	Amt.Billed 2025 1st Q 2nd Q Total	2nd Half 2025 3rd Q 4th Q Total	Preliminary 2026 Tax 1st Q 2nd Q Total
68 1 CT128 000000	.182 .1820	2	SPIEGEL, ROBERT & JILL 708 HOLLY COURT NORWOOD, NJ 708 HOLLY COURT	00660 07648	90000 572400 662400	1915661	1915661 00	455235 455234	483718 521474	478916 478915
68 1 CT129 000000	.182 .1820	2	KIM, JEONG EUN & YOON, HYUNSIK 104 WINDING CREEK WAY OLD TAPPAN, NJ 710 HOLLY COURT	07675	90000 558200 648200	1874594	1874594 00	445476 445475	473348 510295	468649 468648
68 1 CT130 000000	.182 .1820	2	SHIN, KYOON & AEHYUN 712 HOLLY CT NORWOOD, NJ 712 HOLLY COURT	00660 07648	90000 429400 519400	1502105	1502105 00	356958 356958	379292 408897	375527 375526
68 1 CT131 000000	.182 .1820	2	ALEX LEE & JENNIFER KIM 714 HOLLY CT #714 NORWOOD, NJ 714 HOLLY COURT	00672 07648	90000 640000 730000	2111160	2111160 00	501693 501692	533083 574692	527790 527790
68 1 CT132 000000	.182 .1820	2	LEE, HONG CHAN & JIHYUN RYOU 716 HOLLY CT NORWOOD, NJ 716 HOLLY COURT	00660 07648	90000 671300 761300	2201680	2201680 00	523204 523203	555940 599333	550420 550420
68 1 CT133 000000	.182 .1820	2	BRAUNSTEIN, TOBY 718 HOLLY CT NORWOOD, NJ 718 HOLLY COURT	07648	90000 482900 572900	1656827 v1	1656827 -25000	387476 387475	412111 444765	407957 407957
68 1 CT134 000000	.182 .1820	2	REILLY, JAMES 720 HOLLY CT NORWOOD, NJ 720 HOLLY COURT	07648	90000 449600 539600	1560523	1560523 00	370840 370840	394043 424800	390131 390131
68 1 CT135 000000	.182 .1820	2	HONG, STEVE S & ELIZABETH JIHAЕ 725 HOLLY CT NORWOOD, NJ 725 HOLLY COURT	07648	90000 459000 549000	1587708	1587708 00	377301 377300	400907 432200	396927 396927
68 1 CT136 000000	.182 .1820	2	REDUCE SR (ETAL/TRSTES), RAYMOND 3264 N.E. 31ST AVE LIGHTHOUSE POINT, FL 723 HOLLY COURT	00660 33064	90000 949600 1039600	3006523	3006523 00	714465 714465	759168 818425	751631 751631
68 1 CT137 000000	.182 .1820	2	IPPOLITO, VICTOR 295 PIERMONT RD NORWOOD, NJ 721 HOLLY COURT	07648	90000 571800 661800	1913926	1913926 00	454822 454822	483280 521002	478482 478481
68 1 CT138 000000	.182 .1820	2	LEAL, JUNGSHIN JANICE 719 HOLLY CT NORWOOD, NJ 719 HOLLY COURT	00660 07648	90000 558200 648200	1874594	1874594 00	445476 445475	473348 510295	468649 468648
68 1 CT139 000000	.182 .1820	2	LIM, PAUL M & SUK JUNG 717 HOLLY CT NORWOOD, NJ 717 HOLLY COURT	07648	90000 558200 648200	1874594	1874594 00	445476 445475	473348 510295	468649 468648
68 1 CT140 000000	.182 .1820	2	SOSNIK, SCOTT & STEPHANIE 715 HOLLY COURT NORWOOD, NJ 715 HOLLY COURT	00660 07648	90000 535000 625000	1807500	1807500 00	429532 429531	456406 492031	451875 451875
68 1 CT141 000000	.182 .1820	2	SANCHEZ, MIGUEL A 713 HOLLY CT NORWOOD, NJ 713 HOLLY COURT	07648	90000 571800 661800	1913926	1913926 00	454822 454822	483280 521002	478482 478481

9267400

26801321

00

25000

26776321

12725543

14050778

13388163

Block No. Lot No. Qualification Account No.	Land Dimensions Building Description Additional Lots Acreage	Prop. Class	Owner's Name Address City State Property Location	Billing Code Zip Code	Land Improvement Exemption Net Total	2025 Property Tax Special Dist	2025 Total Tax Deduction Net Tax	Amt.Billed 2025 1st Q 2nd Q Total	2nd Half 2025 3rd Q 4th Q Total	Preliminary 2026 Tax 1st Q 2nd Q Total
68 1 CT142 000000	.182 .1820	2	KIM, JAMES SUNG & AN, YANG HEE 711 HOLLY CT NORWOOD, NJ 711 HOLLY COURT	01576 07648	90000 558200 648200	1874594	1874594 00 1874594	445476 445475 890951	473348 510295 983643	468649 468648 937297
68 1 CT143 000000	.182 .1820	2	HACKEL, ELI & ALYSSA 709 HOLLY CT NORWOOD, NJ 709 HOLLY COURT	07648	90000 577200 667200	1929542	1929542 00 1929542	458534 458533 917067	487223 525252 1012475	482386 482385 964771
68 1 CT144 000000	.182 .1820	2	YEUM, JUNGHOO & JINHEE KO 707 HOLLY CT NORWOOD, NJ 707 HOLLY COURT	00660 07648	90000 572400 662400	1915661	1915661 00 1915661	455235 455234 910469	483718 521474 1005192	478916 478915 957831
68 1 CT145 000000	.182 .1820	2	CHOUNG, HUN GEE & JAIN 705 HOLLY COURT NORWOOD, NJ 705 HOLLY COURT	07648	90000 572400 662400	1915661	1915661 00 1915661	455235 455234 910469	483718 521474 1005192	478916 478915 957831
68 1 CT146 000000	.182 .1820	2	CHOI (ETAL), SUNG TAI 703 HOLLY CT NORWOOD, NJ 703 HOLLY COURT	07648	90000 558200 648200	1874594	1874594 00 1874594	445476 445475 890951	473348 510295 983643	468649 468648 937297
68 1 CT147 000000	.182 .1820	2	HEYTINK, THOMAS & CONSTANCE 701 HOLLY CT NORWOOD, NJ 701 HOLLY COURT	07648	90000 564300 654300	1892236 V1	1892236 -25000 1867236	443418 443418 886836	471553 508847 980400	466809 466809 933618
68 1 CT148 000000	.182 .1820	2	TROUILLOUD (ETAL), PHILIP L 60 COBBLESTONE KING NORWOOD, NJ 802 HEMLOCK COURT	00660 07640	90000 408000 498000	1440216	1440216 00 1440216	342251 342250 684501	363665 392050 755715	360054 360054 720108
68 1 CT149 000000	.182 .1820	2	GUEFFAZ, ABDELMADJID & FACI, IMEN 804 HEMLOCK CT NORWOOD, NJ 804 HEMLOCK COURT	07648	90000 482900 572900	1656827	1656827 00 1656827	393726 393725 787451	418361 451015 869376	414207 414207 828414
68 1 CT150 000000	.182 .1820	2	CHANG, JULIE HYUNJIN ETAL 806 HEMLOCK CT NORWOOD, NJ 806 HEMLOCK COURT	07648	90000 482900 572900	1656827	1656827 00 1656827	393726 393725 787451	418361 451015 869376	414207 414207 828414
68 1 CT151 000000	.182 .1820	2	PALK, KOO Y & MARY B 808 HEMLOCK CT NORWOOD, NJ 808 HEMLOCK COURT	07648	90000 558200 648200	1874594	1874594 00 1874594	445476 445475 890951	473348 510295 983643	468649 468648 937297
68 1 CT152 000000	.182 .1820	2	PARK, RONALD & CHUNG, JEANNIE 810 HEMLOCK CT NORWOOD, NJ 810 HEMLOCK COURT	07648	90000 510000 600000	1735200	1735200 00 1735200	412350 412350 824700	438150 472350 910500	433800 433800 867600
68 1 CT153 000000	.182 .1820	2	BLOCK, GRACE & ALISON 30 MANOR RD WYCKOFF, NJ 812 HEMLOCK COURT	07481	90000 572400 662400	1915661	1915661 00 1915661	455235 455234 910469	483718 521474 1005192	478916 478915 957831
68 1 CT154 000000	.182 .1820	2	DEGRUCCIO, ANTHONY & GERALDINE 814 HEMLOCK CT NORWOOD, NJ 814 HEMLOCK COURT	05928 07648	90000 534900 624900	1807211	1807211 00 1807211	429463 429462 858925	456334 491952 948286	451803 451803 903606
68 1 CT155 000000	.182 .1820	2	LEE, CHANG H & MI SOOK 414 BELLAIRE DR, APT D1 DEMAREST, NJ 816 HEMLOCK COURT	07627	90000 562400 652400	1886741	1886741 00 1886741	448362 448362 896724	476415 513602 990017	471686 471685 943371

8774400

25375565

00

25000

25350565

12047915

13302650

12675286

Block No. Lot No. Qualification Account No.	Land Dimensions Building Description Additional Lots Acreage	Prop. Class	Owner's Name Address City State Property Location	Billing Code Zip Code	Land Improvement Exemption Net Total	2025 Property Tax Special Dist	2025 Total Tax Deduction Net Tax	Amt.Billed 2025 1st Q 2nd Q Total	2nd Half 2025 3rd Q 4th Q Total	Preliminary 2026 Tax 1st Q 2nd Q Total
68 1 CT156 000000	.182 . .1820	2	UM, CHOON 818 HEMLOCK COURT NORWOOD, NJ 818 HEMLOCK COURT	01246 07648	90000 409000 499000	1443108	1443108 00	342938 342938	364395 392837	360777 360777
68 1 CT157 000000	.182 . .1820	2	HARDEL REAL ESTATE LLC 820 HEMLOCK COURT #820 NORWOOD, NJ 820 HEMLOCK COURT	07648	90000 459200 549200	1588286	1588286 00	377438 377438	401053 432357	397072 397071
68 1 CT158 000000	.182 . .1820	2	CHUN, HEE SOOK & SOON KEUN 121 PIERMONT RD NORWOOD, NJ 822 HEMLOCK COURT	00660 07648	90000 449600 539600	1560523	1560523 00	370840 370840	394043 424800	390131 390131
68 1 CT159 000000	.182 . .1820	2	KIM, BYUNG BO 520 HOMANS AVE CLOSTER, NJ 824 HEMLOCK COURT	07624	90000 557100 647100	1871413	1871413 00	444720 444719	472545 509429	467854 467853
68 1 CT160 000000	.182 . .1820	2	EE, ALLEN NAMHO ETAL 826 HEMLOCK CT NORWOOD, NJ 826 HEMLOCK COURT	00660 07648	90000 553200 643200	1860134	1860134 00	442040 442039	469697 506358	465034 465033
68 1 CT161 000000	.182 . .1820	2	SHIM, JAEWOO & JUNG, SOYOUNG 828 HEMLOCK COURT NORWOOD, NJ 828 HEMLOCK COURT	07648	90000 408000 498000	1440216	1440216 00	342251 342250	363665 392050	360054 360054
68 1 CT162 000000	.182 . .1820	2	LEE, MIN JEA & JEON SOOK 830 HEMLOCK CT NORWOOD, NJ 830 HEMLOCK COURT	07648	90000 398400 488400	1412453	1412453 00	335653 335653	356654 384493	353114 353113
68 1 CT163 000000	.182 . .1820	2	TAKALKAR, PRASHANTH ETAL 832 HEMLOCK COURT NORWOOD, NJ 832 HEMLOCK COURT	07648	90000 459200 549200	1588286	1588286 00	377438 377438	401053 432357	397072 397071
68 1 CT164 000000	.182 . .1820	2	KADISH, KAREN 834 HEMLOCK CT NORWOOD, NJ 834 HEMLOCK COURT	00660 07648	90000 510000 600000	1735200	1735200 00	412350 412350	438150 472350	433800 433800
68 1 CT165 000000	.182 . .1820	2	GIGANTE, TERESA 836 HEMLOCK CT NORWOOD, NJ 836 HEMLOCK COURT	07648	90000 530000 620000	1793040	1793040 00	426095 426095	452755 488095	448260 448260
68 1 CT166 000000	.182 . .1820	2	SINERT, LANCE & DEBBIE 838 HEMLOCK COURT NORWOOD, NJ 838 HEMLOCK COURT	01175 07648	90000 558200 648200	1874594	1874594 00	445476 445475	473348 510295	468649 468648
68 1 CT167 000000	.182 . .1820	2	MILLER, KAREN 840 HEMLOCK CT NORWOOD, NJ 840 HEMLOCK COURT	06605 07648	90000 515500 605500	1751106	1751106 00	416130 416130	442167 476679	437777 437776
68 1 CT168 000000	.182 . .1820	2	TRAVERS, ROBERT & SHARI 842 HEMLOCK CT NORWOOD, NJ 842 HEMLOCK COURT	00597 07648	90000 435000 525000	1518300	1518300 00	360807 360806	383381 413306	379575 379575
68 1 CT169 000000	.182 . .1820	2	RAPAPORT, JODI & ALLEN 844 HEMLOCK CT NORWOOD, NJ 844 HEMLOCK COURT	07648	90000 558200 648200	1874594	1874594 00	445476 445475	473348 510295	468649 468648

Block No. Lot No. Qualification Account No.	Land Dimensions Building Description Additional Lots Acreage	Prop. Class	Owner's Name Address City State Property Location	Billing Code Zip Code	Land Improvement Exemption Net Total	2025 Property Tax Special Dist	2025 Total Tax Deduction Net Tax	Amt.Billed 2025 1st Q 2nd Q Total	2nd Half 2025 3rd Q 4th Q Total	Preliminary 2026 Tax 1st Q 2nd Q Total
68 1 CT170 000000	.182 .1820	2	SEMON, TODD E. & DIANE 846 HEMLOCK COURT NORWOOD, NJ 846 HEMLOCK COURT	07648	90000 562100 652100	1885873	1885873 00 1885873	448156 448156 896312	476196 513365 989561	471469 471468 942937
68 1 CT171 000000	.182 .1820	2	VOLERICH, MARTIN & DANIELLE 848 HEMLOCK COURT NORWOOD, NJ 848 HEMLOCK COURT	07648	90000 558200 648200	1874594	1874594 00 1874594	445476 445475 890951	473348 510295 983643	468649 468648 937297
68 1 CT172 000000	.182 .1820	2	GORALI, JACOB & LALI 850 HEMLOCK COURT NORWOOD, NJ 850 HEMLOCK COURT	01175 07648	90000 571800 661800	1913926 S1	1913926 -25000 1888926	448572 448572 897144	477030 514752 991782	472232 472231 944463
68 1 CT173 000000	.182 .1820	2	CHUN, MICHAEL & HAN, CHI SUN 21 MESA PL NANUET, NY 852 HEMLOCK COURT	10954	90000 398400 488400	1412453	1412453 00 1412453	335653 335653 671306	356654 384493 741147	353114 353113 706227
68 1 CT174 000000	.182 .1820	2	YOON, SEONG HO & JUNG S YOON-LIM 854 HEMLOCK CT NORWOOD, NJ 854 HEMLOCK COURT	00660 07648	90000 482900 572900	1656827	1656827 00 1656827	393726 393725 787451	418361 451015 869376	414207 414207 828414
68 1 CT175 000000	.182 .1820	2	VAINIERI, ANTHONY P. & NATALIE 5923 KENNEDY BLVD. NORTH BERGEN, N.J. 856 HEMLOCK COURT	02640 07047	90000 482900 572900	1656827	1656827 00 1656827	393726 393725 787451	418361 451015 869376	414207 414207 828414
68 1 CT176 000000	.182 .1820	2	KIM, HYUN J 858 HEMLOCK COURT NORWOOD, NJ 858 HEMLOCK COURT	07648	90000 626500 716500	2072118	2072118 00 2072118	492415 492415 984830	523224 564064 1087288	518030 518029 1036059
69 2	2.07AC 2.0700	15C	BOROUGH OF NORWOOD BOROUGH HALL NORWOOD, NJ SIXTH & SEVENTH STS	07648	*EXEMPT*	00	00 00 00	00 00 00	00 00 00	00 00 00
70 1	.34AC .3400	15C	BOROUGH OF NORWOOD 455 BROADWAY NORWOOD N.J. SIXTH ST.	07648	*EXEMPT*	00	00 00 00	00 00 00	00 00 00	00 00 00
70 2 000000	.0459 .0459	15C	BOROUGH OF NORWOOD 455 BROADWAY NORWOOD, N.J. SIXTH ST	07648	*EXEMPT*	00	00 00 00	00 00 00	00 00 00	00 00 00
70 3	.32AC .3200	15C	BOROUGH OF NORWOOD 455 BROADWAY NORWOOD N.J. SIXTH ST.	07648	*EXEMPT*	00	00 00 00	00 00 00	00 00 00	00 00 00
70 4 000000	.0459 .0459	15C	THE BOROUGH OF NORWOOD 455 BROADWAY NORWOOD, NJ SIXTH ST	07648	*EXEMPT*	00	00 00 00	00 00 00	00 00 00	00 00 00
70 5	10X410 .0941	15C	BOROUGH OF NORWOOD 455 BROADWAY NORWOOD, N.J. MADISON AVE	07648	*EXEMPT*	00	00 00 00	00 00 00	00 00 00	00 00 00
70 6	.84AC .8400	15C	BOROUGH OF NORWOOD BOROUGH HALL NORWOOD, NJ SEVENTH STREET	07648	*EXEMPT*	00	00 00 00	00 00 00	00 00 00	00 00 00

4312800

12472618

00

25000

12447618

5915445

6532173

6223811

Block No. Lot No. Qualification Account No.	Land Dimensions Building Description Additional Lots Acreage	Prop. Class	Owner's Name Address City State Property Location	Billing Code Zip Code	Land Improvement Exemption Net Total	2025 Property Tax Special Dist	2025 Total Tax Deduction Net Tax	Amt.Billed 2025 1st Q 2nd Q Total	2nd Half 2025 3rd Q 4th Q Total	Preliminary 2026 Tax 1st Q 2nd Q Total
70 7 000000	.0459 0.0459	15C	BOROUGH OF NORWOOD 455 BROADWAY NORWOOD, N.J. SEVENTH ST	07648	*EXEMPT*	00	00 00 00	00 00 00	00 00 00	00 00 00
71 1	.12AC 0.1200	15C	BOROUGH OF NORWOOD 455 BROADWAY NORWOOD N.J. SIXTH ST	07648	*EXEMPT*	00	00 00 00	00 00 00	00 00 00	00 00 00
71 2 000000	.0459 0.0459	15C	BOROUGH OF NORWOOD 455 BROADWAY NORWOOD, NJ SIXTH ST	07648	*EXEMPT*	00	00 00 00	00 00 00	00 00 00	00 00 00
71 3	.28AC 0.2800	15C	BOROUGH OF NORWOOD 455 BROADWAY NORWOOD N.J. SIXTH ST.	07648	*EXEMPT*	00	00 00 00	00 00 00	00 00 00	00 00 00
71 4 000000	.0459 0.0459	15C	THE BOROUGH OF NORWOOD 455 BROADWAY NORWOOD, NJ SIXTH ST	07648	*EXEMPT*	00	00 00 00	00 00 00	00 00 00	00 00 00
71 5	.33AC 0.3300	15C	BOROUGH OF NORWOOD 455 BROADWAY NORWOOD N.J. SIXTH ST	07648	*EXEMPT*	00	00 00 00	00 00 00	00 00 00	00 00 00
71 6	.09AC 0.0900	15C	BOROUGH OF NORWOOD 455 BROADWAY NORWOOD N.J. SIXTH ST.	07648	*EXEMPT*	00	00 00 00	00 00 00	00 00 00	00 00 00
71 7	.98AC 0.9800	15C	BOROUGH OF NORWOOD BOROUGH HALL NORWOOD, NJ SEVENTH ST	07648	*EXEMPT*	00	00 00 00	00 00 00	00 00 00	00 00 00
71 8 000000	.0459 0.0459	15C	BOROUGH OF NORWOOD 455 BROADWAY NORWOOD, N.J. SEVENTH ST	07648	*EXEMPT*	00	00 00 00	00 00 00	00 00 00	00 00 00
72 1 000000	.07 0.0700	15C	BOROUGH OF NORWOOD 455 BROADWAY NORWOOD, N.J. FIFTH ST	07648	*EXEMPT*	00	00 00 00	00 00 00	00 00 00	00 00 00
72 2	.14AC 0.1400	15C	BOROUGH OF NORWOOD 455 BROADWAY NORWOOD, N.J. FIFTH ST.	07648	*EXEMPT*	00	00 00 00	00 00 00	00 00 00	00 00 00
72 3 000000	L6-8 20X100 4LT 0.0459	15C	BOROUGH OF NORWOOD 455 BROADWAY NORWOOD, N.J. FIFTH ST	07648	*EXEMPT*	00	00 00 00	00 00 00	00 00 00	00 00 00
72 4	.41AC 0.4100	15C	BOROUGH OF NORWOOD 455 BROADWAY NORWOOD N.J. FIFTH ST	07648	*EXEMPT*	00	00 00 00	00 00 00	00 00 00	00 00 00
72 5	.09AC 0.0900	15C	BOROUGH OF NORWOOD 455 BROADWAY NORWOOD N.J. FIFTH ST.	07648	*EXEMPT*	00	00 00 00	00 00 00	00 00 00	00 00 00

Block No. Lot No. Qualification Account No.	Land Dimensions Building Description Additional Lots Acreage	Prop. Class	Owner's Name Address City State Property Location	Billing Code Zip Code	Land Improvement Exemption Net Total	2025 Property Tax Special Dist	2025 Total Tax Deduction Net Tax	Amt.Billed 2025 1st Q 2nd Q Total	2nd Half 2025 3rd Q 4th Q Total	Preliminary 2026 Tax 1st Q 2nd Q Total
72 6	.42AC .4200	15C	BOROUGH OF NORWOOD 455 BROADWAY NORWOOD N.J. SIXTH ST	07648	*EXEMPT*	00	00 00	00 00	00 00	00 00
72 7 000000	L9 20X100 2LT .0459	15C	BOROUGH OF NORWOOD 455 BROADWAY NORWOOD, N.J. SIXTH ST	07648	*EXEMPT*	00	00 00	00 00	00 00	00 00
72 8	.09AC .0900	15C	BOROUGH OF NORWOOD 455 BROADWAY NORWOOD N.J. SIXTH ST	07648	*EXEMPT*	00	00 00	00 00	00 00	00 00
72 9 000000	L5 20X100 2LT .0459	15C	BOROUGH OF NORWOOD 455 BROADWAY NORWOOD, N.J. SIXTH ST	07648	*EXEMPT*	00	00 00	00 00	00 00	00 00
72 10	.15AC .1500	15C	BOROUGH OF NORWOOD 455 BROADWAY NORWOOD N.J. SIXTH ST	07648	*EXEMPT*	00	00 00	00 00	00 00	00 00
73 1	.57AC .5700	15C	BOROUGH OF NORWOOD 455 BROADWAY NORWOOD, N.J. FIFTH ST.	07648	*EXEMPT*	00	00 00	00 00	00 00	00 00
73 2 000000	L15 20X100 2LT .0459	15C	BOROUGH OF NORWOOD 455 BROADWAY NORWOOD, N.J. FIFTH ST	07648	*EXEMPT*	00	00 00	00 00	00 00	00 00
73 3	.11 .1100	15C	BOROUGH OF NORWOOD 455 BROADWAY NORWOOD N.J. FIFTH ST.	07648	*EXEMPT*	00	00 00	00 00	00 00	00 00
73 4	.08AC .0800	15C	BOROUGH OF NORWOOD 455 BROADWAY NORWOOD N.J. FIFTH ST.	07648	*EXEMPT*	00	00 00	00 00	00 00	00 00
73 5 000000	.0459 .0459	15C	BOROUGH OF NORWOOD 455 BROADWAY NORWOOD, N.J. SIXTH ST	07648	*EXEMPT*	00	00 00	00 00	00 00	00 00
73 6	.67AC .6700	15C	BOROUGH OF NORWOOD BOROUGH HALL NORWOOD, NJ SIXTH STREET	07648	*EXEMPT*	00	00 00	00 00	00 00	00 00
74 1 000000	.99 20X100 20LT .9900	4A	UW OF NJ C/O ALTUS GROUP US INC 21001 N. TATUM BLVD STE 1630-630 PHOENIX, AZ FIFTH & SIXTH STS	85050	32100 0 32100	92833	92833 00 92833	22061 22061 44122	23441 25270 48711	23209 23208 46417
74 2	.14AC L51-54,57-60ETC .1400	15C	BOROUGH OF NORWOOD 455 BROADWAY NORWOOD N.J. FIFTH STREET	07648	*EXEMPT*	00	00 00	00 00	00 00	00 00
74 3 000000	L10 20X100 2LT .0459	15C	BOROUGH OF NORWOOD 455 BROADWAY NORWOOD, NJ FIFTH ST	07648	*EXEMPT*	00	00 00	00 00	00 00	00 00

32100

92833

00

00

92833

44122

48711

46417

Block No. Lot No. Qualification Account No.	Land Dimensions Building Description Additional Lots Acreage	Prop. Class	Owner's Name Address City State Property Location	Billing Code Zip Code	Land Improvement Exemption Net Total	2025 Property Tax Special Dist	2025 Total Tax Deduction Net Tax	Amt.Billed 2025 1st Q 2nd Q Total	2nd Half 2025 3rd Q 4th Q Total	Preliminary 2026 Tax 1st Q 2nd Q Total
74 4	1.11AC 1.1100	15C	BOROUGH OF NORWOOD 455 BROADWAY NORWOOD N.J. FIFTH STREET	07648	*EXEMPT*	00	00 00 00	00 00 00	00 00 00	00 00 00
74 5 000000	L28 20X100 2LT .0459	15C	BOROUGH OF NORWOOD 455 BROADWAY NORWOOD, N.J. FIFTH ST	07648	*EXEMPT*	00	00 00 00	00 00 00	00 00 00	00 00 00
74 6 000000	L30 20X100 2LT .0459	15C	BOROUGH OF NORWOOD 455 BROADWAY NORWOOD, N.J. FIFTH ST	07648	*EXEMPT*	00	00 00 00	00 00 00	00 00 00	00 00 00
74 7	.86AC .8600	15C	BOROUGH OF NORWOOD 455 BROADWAY NORWOOD N.J. FIFTH STREET	07648	*EXEMPT*	00	00 00 00	00 00 00	00 00 00	00 00 00
74 8 000000	L50 20X100 2LT .0459	15C	BOROUGH OF NORWOOD 455 BROADWAY NORWOOD, N.J. SIXTH ST	07648	*EXEMPT*	00	00 00 00	00 00 00	00 00 00	00 00 00
74 9 000000	40X100 .0918	15C	BOROUGH OF NORWOOD 455 BROADWAY NORWOOD, N.J. SIXTH ST	07648	*EXEMPT*	00	00 00 00	00 00 00	00 00 00	00 00 00
74 10 000000	L62-64 20X100 4LT .0459	15C	BOROUGH OF NORWOOD 455 BROADWAY NORWOOD, N.J. SIXTH ST	07648	*EXEMPT*	00	00 00 00	00 00 00	00 00 00	00 00 00
75 1 000000	2.95 2.9500	4A	UW OF NJ C/O ALTUS GROUP US INC 21001 N. TATUM BLVD STE 1630-630 PHOENIX, AZ 85050 FIFTH & SIXTH STS	85050	86700 0 86700	250736	250736 00 250736	59585 59584 119169	63313 68254 131567	62684 62684 125368
76 1 000000	.72 20X100 12LT .7200	4A	UW OF NJ C/O ALTUS GROUP US INC 21001 N. TATUM BLVD STE 1630-630 PHOENIX, AZ 85050 SCHARF & FIFTH STS	85050	21000 0 21000	60732	60732 00 60732	14433 14432 28865	15335 16532 31867	15183 15183 30366
76 2	.3AC L18-37,42-43 .3000	15C	BOROUGH OF NORWOOD 455 BROADWAY NORWOOD N.J. SCHARF&FIFTH STS.	07648	*EXEMPT*	00	00 00 00	00 00 00	00 00 00	00 00 00
76 3 000000	L10 20X100 2LT .0459	15C	BOROUGH OF NORWOOD 455 BROADWAY NORWOOD, N.J. SCHARF ST	07648	*EXEMPT*	00	00 00 00	00 00 00	00 00 00	00 00 00
76 4	1.2AC 1.2000	15C	BOROUGH OF NORWOOD 455 BROADWAY NORWOOD N.J. SCARF&FIFTH STS.	07648	*EXEMPT*	00	00 00 00	00 00 00	00 00 00	00 00 00
76 5 000000	L17 20X100 2LT .0459	1	LAIL, STANLEY 388 MAIN ST RIDGEFIELD PK,N.J. SCHARF ST	07660	15300 0 15300	44248	44248 00 44248	10515 10515 21030	11173 12045 23218	11062 11062 22124
76 7 000000	80X100 4LT .1837	15C	BOROUGH OF NORWOOD 455 BROADWAY NORWOOD, NJ FIFTH ST	07648	*EXEMPT*	00	00 00 00	16907 16906 *OVERBILLED* 33813	-16907 -16906 -33813	00 00 00

123000

355716

00

00

355716

202877

152839

177858

Block No. Lot No. Qualification Account No.	Land Dimensions Building Description Additional Lots Acreage	Prop. Class	Owner's Name Address City State Property Location	Billing Code Zip Code	Land Improvement Exemption Net Total	2025 Property Tax Special Dist	2025 Total Tax Deduction Net Tax	Amt.Billed 2025 1st Q 2nd Q Total	2nd Half 2025 3rd Q 4th Q Total	Preliminary 2026 Tax 1st Q 2nd Q Total
77 1	.69AC L32-45,48, ETC .6900	15C	BOROUGH OF NORWOOD 455 BROADWAY NORWOOD N.J. SCHARF&MORNINGSIDE	07648	*EXEMPT*	00	00 00 00	00 00 00	00 00 00	00 00 00
77 2 000000	.23 5LT .2300	15C	BOROUGH OF NORWOOD 455 BROADWAY NORWOOD,N.J. SCHARF ST	07648	*EXEMPT*	00	00 00 00	00 00 00	00 00 00	00 00 00
77 3	.30AC .3000	15C	BOROUGH OF NORWOOD 455 BROADWAY NORWOOD N.J. SCHARF ST.	07648	*EXEMPT*	00	00 00 00	00 00 00	00 00 00	00 00 00
77 4 000000	60X100 .1377	15C	BOROUGH OF NORWOOD 455 BROADWAY NORWOOD, N.J. SCHARF ST	07648	*EXEMPT*	00	00 00 00	00 00 00	00 00 00	00 00 00
77 5 000000	100X100 .2296	15C	BOROUGH OF NORWOOD 455 BROADWAY NORWOOD, N.J. SCHARF ST	07648	*EXEMPT*	00	00 00 00	00 00 00	00 00 00	00 00 00
77 6	.5AC .5000	15C	BOROUGH OF NORWOOD 455 BROADWAY NORWOOD N.J. SCHARF&MADISON	07648	*EXEMPT*	00	00 00 00	00 00 00	00 00 00	00 00 00
77 7 000000	L47 20X100 2LT .0459	15C	BOROUGH OF NORWOOD 455 BROADWAY NORWOOD,N.J. FIFTH ST	07648	*EXEMPT*	00	00 00 00	00 00 00	00 00 00	00 00 00
77 8	.09AC .0900	15C	BOROUGH OF NORWOOD 455 BROADWAY NORWOOD N.J. FIFTH ST.	07648	*EXEMPT*	00	00 00 00	00 00 00	00 00 00	00 00 00
77 9 000000	L51 20X100 2LT .0459	15C	BOROUGH OF NORWOOD 455 BROADWAY NORWOOD,N.J. FIFTH ST	07648	*EXEMPT*	00	00 00 00	00 00 00	00 00 00	00 00 00
77 10 000000	L53 20X100 2LT .0459	15C	BOROUGH OF NORWOOD 455 BROADWAY NORWOOD,N.J. FIFTH ST	07648	*EXEMPT*	00	00 00 00	00 00 00	00 00 00	00 00 00
77 11	.46AC .4600	15C	BOROUGH OF NORWOOD 455 BROADWAY NORWOOD N.J. FIFTH ST.	07648	*EXEMPT*	00	00 00 00	00 00 00	00 00 00	00 00 00
77 12 000000	80X100 4LT .1837	15C	BOROUGH OF NORWOOD 455 BROADWAY NORWOOD, NJ FIFTH ST	07648	*EXEMPT*	00	00 00 00	16907 16906 *OVERBILLED* 33813	-16907 -16906 -33813	00 00 00
77 13 000000	40X100 .0918	15C	BOROUGH OF NORWOOD 455 BROADWAY NORWOOD, NJ FIFTH ST	07648	*EXEMPT*	00	00 00 00	00 00 00	00 00 00	00 00 00
77 14 000000	.05 .0500	4A	UW OF NJ C/O ALTUS GROUP US INC 21001 N. TATUM BLVD STE 1630-630 PHOENIX, AZ 85050 FIFTH ST		900 0 900	2603	2603 00 2603	619 618 1237	658 708 1366	651 651 1302

Block No. Lot No. Qualification Account No.	Land Dimensions Building Description Additional Lots Acreage	Prop. Class	Owner's Name Address City State Property Location	Billing Code Zip Code	Land Improvement Exemption Net Total	2025 Property Tax Special Dist	2025 Total Tax Deduction Net Tax	Amt.Billed 2025 1st Q 2nd Q Total	2nd Half 2025 3rd Q 4th Q Total	Preliminary 2026 Tax 1st Q 2nd Q Total
78 1	1.74AC 1.7400	15C	BOROUGH OF NORWOOD BOROUGH HALL NORWOOD, NJ SCHARE STREET	07648	*EXEMPT*	00	00 00 00	00 00 00	00 00 00	00 00 00
78 2	10X340 .0781	15C	BOROUGH OF NORWOOD 455 BROADWAY NORWOOD, N.J. MADISON AVE	07648	*EXEMPT*	00	00 00 00	00 00 00	00 00 00	00 00 00
78 3	.21AC .2100	15C	BOROUGH OF NORWOOD 455 BROADWAY NORWOOD N.J. FIFTH ST	07648	*EXEMPT*	00	00 00 00	00 00 00	00 00 00	00 00 00
78 4 000000	L10 20X100 2LT .0459	15C	BOROUGH OF NORWOOD 455 BROADWAY NORWOOD, N.J. FIFTH ST	07648	*EXEMPT*	00	00 00 00	00 00 00	00 00 00	00 00 00
78 5	.19 .1900	15C	BOROUGH OF NORWOOD 455 BROADWAY NORWOOD N.J. FIFTH ST.	07648	*EXEMPT*	00	00 00 00	00 00 00	00 00 00	00 00 00
78 6 000000	L4 20X100 2LT .0459	15C	BOROUGH OF NORWOOD 455 BROADWAY NORWOOD, N.J. FIFTH ST	07648	*EXEMPT*	00	00 00 00	00 00 00	00 00 00	00 00 00
78 7	.1AC .1000	15C	BOROUGH OF NORWOOD 455 BROADWAY NORWOOD N.J. FIFTH STREET	07648	*EXEMPT*	00	00 00 00	00 00 00	00 00 00	00 00 00
78 8 000000	20X100 1LT .0459	15C	BOROUGH OF NORWOOD NJ 455 BROADWAY NORWOOD, NJ FIFTH ST	07648	*EXEMPT*	00	00 00 00	00 00 00	00 00 00	00 00 00
78 9	.14AC .1400	15C	BOROUGH OF NORWOOD 455 BROADWAY NORWOOD N.J. FIFTH STREET	07648	*EXEMPT*	00	00 00 00	00 00 00	00 00 00	00 00 00
78 10 000000	80X95 .1745	15C	BOROUGH OF NORWOOD 455 BROADWAY NORWOOD, N.J. FIFTH ST	07648	*EXEMPT*	00	00 00 00	00 00 00	00 00 00	00 00 00
78 11	.32AC .3200	15C	BOROUGH OF NORWOOD 455 BROADWAY NORWOOD N.J. FIFTH STREET	07648	*EXEMPT*	00	00 00 00	00 00 00	00 00 00	00 00 00
79 1	3.84AC 3.8400	15C	BOROUGH OF NORWOOD 455 BROADWAY NORWOOD N.J. BROADWAY	07648	*EXEMPT*	00	00 00 00	00 00 00	00 00 00	00 00 00
79 2	3.77 AC. 1LOT 1SCB IND. 3.7700	4B	50 MAPLE STREET LLC NJ 25 MAIN ST STE 600 HACKENSACK, NJ 50 MAPLE STREET	07601	1701000 1565900 3266900	9447875	9447875 00 9447875	2245177 2245177 4490354	2385654 2571867 4957521	2361969 2361969 4723938
79 3	3.09 AC. 1 LOT 1SSM IND 3.0900	4B	10 MAPLE STREET LLC 25 MAIN ST CT PLZA N #600 HACKENSACK, NJ 10 MAPLE ST	07601	1296000 1986800 3282800	9493858	9493858 00 9493858	2256105 2256104 4512209	2397265 2584384 4981649	2373465 2373464 4746929

Block No. Lot No. Qualification Account No.	Land Dimensions Building Description Additional Lots Acreage	Prop. Class	Owner's Name Address City State Property Location	Billing Code Zip Code	Land Improvement Exemption Net Total	2025 Property Tax Special Dist	2025 Total Tax Deduction Net Tax	Amt.Billed 2025 1st Q 2nd Q Total	2nd Half 2025 3rd Q 4th Q Total	Preliminary 2026 Tax 1st Q 2nd Q Total
79 4 000000	6.1 1SSCB LT.IND. 5 6.1000	4B	335 CHESTNUT STREET LLC 25 MAIN ST CT PLZA N #600 HACKENSACK, NJ 335 CHESTNUT ST.	07601	2385500 6812700 9198200	26601194	26601194 00 26601194	6321463 6321463 12642926	6716986 7241282 13958268	6650299 6650298 13300597
79 6 000000	5.23 1SCBB 7 5.2300	4B	355 CHESTNUT STREET LLC 25 MAIN ST #600 HACKENSACK, NJ 355 CHESTNUT ST.	07601	2276100 2747900 5024000	14529408	14529408 00 14529408	3452744 3452744 6905488	3668776 3955144 7623920	3632352 3632352 7264704
79 8 000000	2.11AC 1SCBB 2.1100	4B	375 CHESTNUT STREET LLC 25 MAIN ST CT PLZA N #600 HACKENSACK, NJ 375 CHESTNUT ST	07601	769500 1795600 2565100	7418269	7418269 00 7418269	1762865 1762865 3525730	1873165 2019374 3892539	1854568 1854567 3709135
79 9 000000	15-40 2.04AC 1SSM INDUS 152.0400	4B	385 CHESTNUT STREET LLC 25 MAIN ST CT PLZA N #600 HACKENSACK, NJ 385 CHESTNUT ST	07601	891000 1936200 2827200	8176262	8176262 00 8176262	1942994 1942993 3885987	2064563 2225712 4290275	2044066 2044065 4088131
79 10 000000	290X150 .9986	15C	BOROUGH OF NORWOOD BOROUGH HALL NORWOOD NJ BROADWAY	07648	*EXEMPT*	00	00 00 00	00 00 00	00 00 00	00 00 00
80 1 000000	140X150 .4821	15C	BOROUGH OF NORWOOD BOROUGH HALL NORWOOD NJ BROADWAY	07648	*EXEMPT*	00	00 00 00	00 00 00	00 00 00	00 00 00
80 2 000000	3.86 2SFW 3.8600	4B	35 MAPLE STREET HOLDINGS LLC 200 PARIS AVE NORTHVALE, NJ 35 MAPLE ST.	07647	1620000 1694100 3314100	9584377	9584377 00 9584377	2277616 2277615 4555231	2420122 2609024 5029146	2396095 2396094 4792189
80 3 000000	2 AC. 1SSCB IND. 2.0000	4B	15 MAPLE STREET LLC 15 MAPLE ST NORWOOD, NJ 15 MAPLE STREET	07648	769500 1852700 2622200	7583402	7583402 00 7583402	1802107 1802107 3604214	1914862 2064326 3979188	1895851 1895850 3791701
80 4 000000	2.126AC 1SCBB 2.1260	4B	CHESTNUT STREET HOLDING CO. 370 CHESTNUT ST NORWOOD, N.J. 370 CHESTNUT ST	00597 07648	810000 1990000 2800000	8097600	8097600 00 8097600	1924300 1924300 3848600	2044700 2204300 4249000	2024400 2024400 4048800
80 5 000000	2.4 1SSM INDUS 2.4000	4B	380 CHESTNUT ST LLC 380 CHESTNUT ST NORWOOD, NJ 380 CHESTNUT ST.	07648	972000 1265500 2237500	6470850	6470850 00 6470850	1537722 1537722 3075444	1633935 1761471 3395406	1617713 1617712 3235425
80 6 C0001 000000	50X75 1.5SBDWG .0861	4B	510 BROADWAY LLC 510 BROADWAY, UNIT A NORWOOD, NJ 510A BROADWAY	07648 PPP	175500 167200 342700	991088	991088 00 991088	235521 235520 471041	250257 269790 520047	247772 247772 495544
80 6 C0002 000000	50X75 1.5SBDWG .0861	4B	K BRADY REALTY LLC 510 BROADWAY, UNIT B NORWOOD, NJ 510B BROADWAY	07648 PPP	175500 167200 342700	991088	991088 00 991088	235521 235520 471041	250257 269790 520047	247772 247772 495544
80 7 000000	225X150 .7748	15F	NORWOOD VOLUNTEER AMBULANCE CORP. 496 BROADWAY NORWOOD N.J. 496 BROADWAY	07648	*EXEMPT*	00	00 00 00	00 00 00	00 00 00	00 00 00
80 8 000000	175X170 .6830	15F	NORWOOD AMER LEGION POST #272 480 BROADWAY NORWOOD NJ 480 BROADWAY	07648	*EXEMPT*	00	00 00 00	00 00 00	00 00 00	00 00 00

Block No. Lot No. Qualification Account No.	Land Dimensions Building Description Additional Lots Acreage	Prop. Class	Owner's Name Address City State Property Location	Billing Code Zip Code	Land Improvement Exemption Net Total	2025 Property Tax Special Dist	2025 Total Tax Deduction Net Tax	Amt.Billed 2025 1st Q 2nd Q Total	2nd Half 2025 3rd Q 4th Q Total	Preliminary 2026 Tax 1st Q 2nd Q Total
80 9	100X150 .3444	4B	CUCCHIARA ASSOCIATES 427 CREST DR NORTHVALE, N.J. 388 CHESTNUT ST.	07647	153000 300400 453400	1311233	1311233 00 1311233	311600 311599 623199	331095 356939 688034	327809 327808 655617
81 1	45.41 45.4100	1	UW OF NJ C/O ALTUS GROUP US INC 21001 N. TATUM BLVD STE 1630-630 PHOENIX, AZ SCHARF ST.	85050	885500 0 885500	2560866	2560866 00 2560866	608560 608560 1217120	646637 697109 1343746	640217 640216 1280433
81 3	14.004AC 14.0040	3B	LUPARDI REALTY ASSOC LP 71 BLANCH AVE CLOSTER, NJ BLANCH AVE	07624	44300 0 44300	128116	128116 00 128116	30446 30445 60891	32350 34875 67225	32029 32029 64058
82 1 000000	.28 .2800	4A	UW OF NJ C/O ALTUS GROUP US INC 21001 N. TATUM BLVD STE 1630-630 PHOENIX, AZ MAPLE ST	85050	7800 0 7800	22558	22558 00 22558	5361 5360 10721	5696 6141 11837	5640 5639 11279
83 1 000000	4.33 4.3300	4A	UW OF NJ C/O ALTUS GROUP US INC 21001 N. TATUM BLVD STE 1630-630 PHOENIX, AZ WALNUT & MAPLE STS	85050	117300 0 117300	339232	339232 00 339232	80615 80614 161229	85659 92344 178003	84808 84808 169616
84 1 000000	10.162 10.1620	4A	UW OF NJ C/O ALTUS GROUP US INC 21001 N. TATUM BLVD STE 1630-630 PHOENIX, AZ CHESTNUT & WALNT STS	85050	302700 0 302700	875408	875408 00 875408	208031 208030 416061	221047 238300 459347	218852 218852 437704
85 1 000000	13.73 13.7300	4A	UW OF NJ C/O ALTUS GROUP US INC 21001 N. TATUM BLVD STE 1630-630 PHOENIX, AZ RAILRD AV&CHSTNUT ST	85050	437100 0 437100	1264093	1264093 00 1264093	300397 300397 600794	319193 344106 663299	316024 316023 632047
86 1	L2-4 .0000	15F	NEW YORK CENTRAL LINES 500 WATER STREET JACKSONVILLE, FLA. R.R. RIGHT OF WAY	32202	*EXEMPT*	00	00 00 00	00 00 00	00 00 00	00 00 00
87 1 000000	1SSM IND. 3.8600	3.86 4B	WINPAK CONTROL GROUP INC 500 WALNUT ST NORWOOD, NJ 500 WALNUT ST.	07648	1129100 3070800 4199900	12146111	12146111 00 12146111	2886382 2886381 5772763	3066977 3306371 6373348	3036528 3036528 6073056
87 1.01	3 STRY C.B. 2.5300	2.53 4B	LIFE STORAGE LP 6467 MAIN ST BUFFALO, NY 95 HUDSON AVE.	14221	666000 5644900 6310900	18251123	18251123 00 18251123	4337166 4337166 8674332	4608535 4968256 9576791	4562781 4562781 9125562
87 2	2.23 1SSM INDUS 2.2300	4B	FALCIGLIA ENTERPRISES LLC 386 HIGHVIEW TERR RIDGEWOOD, NJ 530 WALNUT ST	07450	614300 2544600 3158900	9135539	9135539 00 9135539	2170954 2170954 4341908	2306787 2486844 4793631	2283885 2283885 4567770
87 3 000000	L2-6 1.03AC 1SCB 1.0300	4B	AOBC REALTY CORP 550 WALNUT ST NORWOOD, NJ 550 WALNUT ST	07648	321800 666700 988500	2858742	2858742 00 2858742	679347 679347 1358694	721852 778196 1500048	714686 714685 1429371
87 4 000000	6.776 6.7760	15D	CHO DAE PRESBYTRN CHURCH 100 ROCKLAND AVE NORWOOD, NJ 100 ROCKLAND AVE.	07648	*EXEMPT*	00	00 00 00	00 00 00	00 00 00	00 00 00
87 5	4.416 4.4160	4B	AG SETTLERS RUN LLC 155 HUDSON AVE NORWOOD, NJ 155 HUDSON AVE	07648	1182000 983000 2165000	6261180	6261180 00 6261180	1487897 1487896 2975793	1580991 1704396 3285387	1565295 1565295 3130590

Block No. Lot No. Qualification Account No.	Land Dimensions Building Description Additional Lots Acreage	Prop. Class	Owner's Name Address City State Property Location	Billing Code Zip Code	Land Improvement Exemption Net Total	2025 Property Tax Special Dist	2025 Total Tax Deduction Net Tax	Amt.Billed 2025 1st Q 2nd Q Total	2nd Half 2025 3rd Q 4th Q Total	Preliminary 2026 Tax 1st Q 2nd Q Total
88 1 000000	.82 ACRE .8200	4B	GHIA, ROBERT M. 22 BRICKELL AVE WESTWOOD N.J. 10 OAK ST	07675	218500 163900 382400	1105901	1105901 00 1105901	262805 262804 525609	279248 301044 580292	276476 276475 552951
88 2 000000	50X178 1LT 2SFDWG .2043	2	GHIA, ROBT 22 BRICKELL AVE WESTWOOD, N.J. 20 OAK ST	07675	108600 8100 116700	337496	337496 00 337496	80202 80202 160404	85221 91871 177092	84374 84374 168748
88 3 000000	50X184 1LT 2SFDW .2112	2	CAPPARELLI, VITTORIO & MARIA 24 OAK ST NORWOOD, N.J. 24 OAK ST	07648	144800 72000 216800	626986	626986 00 626986	148996 148996 297992	158318 170676 328994	156747 156746 313493
88 4 000000	1.92 1SCB 1.9200	4B	36-40 OAK ST L.L.C. 40 OAK STREET NORWOOD, N.J. 40 OAK ST	07648	585000 1959300 2544300	7358116	7358116 00 7358116	1748571 1748570 3497141	1857975 2003000 3860975	1839529 1839529 3679058
88 5 000000	232X150 1LT 1SCB .7989	4B	NORWOOD INDUSTRIAL PARK LLC 480 WASHINGTON AVE DUMONT, NJ 70 OAK ST	07628	280800 1077900 1358700	3929360	3929360 00 3929360	933767 933766 1867533	992191 1069636 2061827	982340 982340 1964680
88 6 000000	180X128 1LT 1SCB .5289	4B	GHIA, ROBERT M & LORRAINE 22 BRICKELL AVE WESTWOOD, N.J. 80 OAK ST	07675	187200 603200 790400	2285837	2285837 00 2285837	543203 543202 1086405	577190 622242 1199432	571460 571459 1142919
88 7 000000	180X128 1LT 1SCB .5289	4B	COHEN, MARK C. C/O SANDY TABATZNIK 226 WEST BROADWAY NEW YORK, NY 90 OAK ST	10013	187200 641300 828500	2396022	2396022 00 2396022	569387 569387 1138774	605012 652236 1257248	599006 599005 1198011
88 8 000000	L5 175X128 2LT 1SCB .5142	4B	100 OAK ST LLC 100 OAK ST NORWOOD, NJ 100 OAK ST	01369 07648	321800 1222100 1543900	4464959	4464959 00 4464959	1061046 1061045 2122091	1127433 1215435 2342868	1116240 1116240 2232480
88 9 000000	2.23 600X150 1SSM 2.2300	4B	NORWEST LLC 807 SW.ST. JILLIAN COURT PORT SAINT LUCIE, FL. 535 WALNUT ST	08102 34086	643500 3056500 3700000	10700400	10700400 00 10700400	2542825 2542825 5085650	2701925 2912825 5614750	2675100 2675100 5350200
88 10 000000	2.38 2.3800	4B	FORS_GATE IND.CMPLX. A N.J. PTNSP 400 HOLLISTER ROAD TETERBORO, N.J. 495 WALNUT ST.	07608	702000 2455700 3157700	9132068	9132068 00 9132068	2170130 2170129 4340259	2305911 2485898 4791809	2283017 2283017 4566034
88 11 000000	2.38 1SCB1WD 2.3800	4B	AREIT NORWOOD STORAGE LLC 1200 17TH ST #2900 DENVER, CO 475 WALNUT ST.	80202	643500 6775600 7419100	21456037	21456037 00 21456037	5098777 5098776 10197553	5417798 5840686 11258484	5364010 5364009 10728019
88 13 000000	2AC 1SCBB 2.0000	4B	NORWOOD INDUSTRIAL PARK LLC 480 WASHINGTON AVE DUMONT, NJ 55 WALNUT ST	07628	526500 1784800 2311300	6684280	6684280 00 6684280	1588441 1588441 3176882	1687827 1819571 3507398	1671070 1671070 3342140
88 14 000000	2.8 AC. 1LOT 2.8000	4B	GHIA, ROBERT M. 22 BRICKELL AVE. WESTWOOD, N.J. 49 WALNUT ST.	00660 07675	710800 2891400 3602200	10417562	10417562 00 10417562	2475612 2475612 4951224	2630507 2835831 5466338	2604391 2604390 5208781
88 15 000000	150X100 1LOT .3444	1	GHIA, ROBERT 22 BRICKELL AVE. WESTWOOD, N.J. WALNUT ST & BWAY	07675	205300 0 205300	593728	593728 00 593728	141093 141092 282185	149921 161622 311543	148432 148432 296864

Block No. Lot No. Qualification Account No.	Land Dimensions Building Description Additional Lots Acreage	Prop. Class	Owner's Name Address City State Property Location	Billing Code Zip Code	Land Improvement Exemption Net Total	2025 Property Tax Special Dist	2025 Total Tax Deduction Net Tax	Amt.Billed 2025 1st Q 2nd Q Total	2nd Half 2025 3rd Q 4th Q Total	Preliminary 2026 Tax 1st Q 2nd Q Total
88 16 000000	L18,19 50X150 3LT 2SFG .1722	2	GHIA, LORRAINE 22 BRICKELL AVE. WESTWOOD, N.J. 505 BROADWAY	07675	239600 181800 421400	1218689	1218689 00 1218689	289608 289607 579215	307727 331747 639474	304673 304672 609345
88 17 000000	75X150 1 LOT 2.5SFDW .2583	1	GHIA, ROBERT M. 22 BRICKELL AVE WESTWOOD N J 515 BROADWAY	07675	154400 0 154400	446525	446525 00 446525	106112 106111 212223	112751 121551 234302	111632 111631 223263
89 1 000000	76X102 1LT 2.5SFDW .1780	2	537 BROADWAY LLC 57 HARRISON STREET HAWORTH, NJ 537 BROADWAY	07641	166100 652000 818100	2365945	2365945 00 2365945	562240 562239 1124479	597418 644048 1241466	591487 591486 1182973
89 2 000000	30X105 1LT 2SSFDWG .0723	2	GHIA, ROBERT 10 OAK ST. NORWOOD, N.J. 7 OAK ST	07648	96700 51200 147900	427727	427727 00 427727	101645 101644 203289	108004 116434 224438	106932 106932 213864
89 3 000000	65X106 2SFDW .1582	2	CAPPARELLI, F. & T. & BCFASS, LLC 13 OAK ST NORWOOD, NJ 13 OAK ST	07648	147300 155000 302300	874252	874252 00 874252	207756 207756 415512	220755 237985 458740	218563 218563 437126
89 4 000000	45X108 1LT 2SFDWG .1116	2	GHIA, ROBERT M 22 BRICKELL AVENUE WESTWOOD, NJ 15 OAK ST	07675	130200 65800 196000	566832	566832 00 566832	134701 134701 269402	143129 154301 297430	141708 141708 283416
89 5 000000	60X109 1LT 2SFDWG .1501	2	GHIA, ROBERT M 22 BRICKELL AVENUE WESTWOOD, NJ 21 OAK ST	07675	150100 74500 224600	649543	649543 00 649543	154357 154356 308713	164014 176816 340830	162386 162386 324772
89 6 000000	200X110 1LOT 1SCB IND .5051	4B	NORWOOD OAK STREET LLC NJ 49 OAK ST NORWOOD, NJ 49 OAK ST	07648	149200 597000 746200	2158010	2158010 00 2158010	512826 512826 1025652	544913 587445 1132358	539503 539502 1079005
89 7 000000	300X110 1LT 1SCB .7576	4B	NORWOOD INDUSTRIAL PARK LLC 480 WASHINGTON AVE DUMONT, NJ 55 OAK ST	07628	242800 571600 814400	2355245	2355245 00 2355245	559697 559696 1119393	594716 641136 1235852	588812 588811 1177623
89 8 000000	205X127 1LT 1SCB .5977	4B	NORWOOD INDUSTRIAL PARK LLC 480 WASHINGTON AVE DUMONT NJ 65 OAK ST	07628	184300 760800 945100	2733229	2733229 00 2733229	649520 649520 1299040	690160 744029 1434189	683308 683307 1366615
89 9 000000	180X150 1LOT 1SCB IND .6198	4B	NORWOOD INDUSTRIAL PARK LLC 480 WASHINGTON AVE DUMONT, NJ 75 OAK ST	07628	181400 516400 697800	2018038	2018038 00 2018038	479563 479563 959126	509569 549343 1058912	504510 504509 1009019
89 10 000000	180X150 1LT 1SCB .6198	4B	85 OAK CUCCHIARA LLC 227 WASHINGTONN AVE WESTWOOD, NJ 85 OAK ST	07675	181400 853800 1035200	2993798	2993798 00 2993798	711442 711441 1422883	755955 814960 1570915	748450 748449 1496899
89 11 000000	180X150 1LT 1SCB .6198	4B	J & J SONG LLC 97 OAK ST NORWOOD, NJ 97 OAK ST	07648	181400 728600 910000	2631720	2631720 00 2631720	625398 625397 1250795	664528 716397 1380925	657930 657930 1315860
89 12 000000	180X150 1LT 1SCB .6198	4B	NJ 0609 INC NJ 105 OAK ST NORWOOD, NJ 105 OAK ST	07648	184300 837800 1022100	2955913	2955913 00 2955913	702439 702438 1404877	746389 804647 1551036	738979 738978 1477957

8435500

24395466

00

00

24395466

11594599

12800867

12197737

Block No. Lot No. Qualification Account No.	Land Dimensions Building Description Additional Lots Acreage	Prop. Class	Owner's Name Address City State Property Location	Billing Code Zip Code	Land Improvement Exemption Net Total	2025 Property Tax Special Dist	2025 Total Tax Deduction Net Tax	Amt.Billed 2025 1st Q 2nd Q Total	2nd Half 2025 3rd Q 4th Q Total	Preliminary 2026 Tax 1st Q 2nd Q Total
90 1	.232 AC .2320	1	ERIE LACKAWANNA RAILROAD 115 OBSERVER HWY HOBOKEN N.J. R.R.RIGHT OF WAY	07030	67900 0 67900	196367	196367 00 196367	46665 46664 93329	49584 53454 103038	49092 49092 98184
90 1 X	2.198 AC 2.1980	15F	ERIE LACKAWANNA RAILROAD 115 OBSERVER HWY HOBOKEN N.J. R.R.RIGHT OF WAY	07030 B	*EXEMPT*	00	00 00 00	00 00 00	00 00 00	00 00 00
91 1	100X140 122X185 CBB GAS STA. .4198	4A	NFC#1 C/O CUMBERLAND FARMS, INC PO BOX 941709 ATN:BP TAX HOUSTON, TX 575 BROADWAY	77094	684000 158900 842900	2437667	2437667 00 2437667	579283 579283 1158566	615528 663573 1279101	609417 609417 1218834
91 2 000000	50X108 .1240	4A	SSJ HOLDING LLC 422 LIVINGSTON ST NORWOOD, NJ 422 LIVINGSTON	07648	204000 248400 452400	1308341	1308341 00 1308341	310912 310912 621824	330365 356152 686517	327086 327085 654171
91 3 000000	146X109 1SF .3653	4A	444 LIVINGSTON PARTNERS LLC 8805 18TH AVE BROOKLYN, NY 21 JAY ST	85186 11214	357600 14600 372200	1076402	1076402 00 1076402	255795 255794 511589	271799 293014 564813	269101 269100 538201
91 4 000000	99X200 1LT 1SCB&B .4545	4A	444 LIVINGSTON PARTNERS LLC 1900 BATH AVENUE BROOKLYN, NY 444 LIVINGSTON	11214	492000 650000 1142000	3302664	3302664 00 3302664	784840 784839 1569679	833946 899039 1732985	825666 825666 1651332
91 5 000000	145X192 2SSM OFF .6391	4A	SEKEWINIC, LLC P.O. BOX 1478 ENGLEWOOD CLIFFS, N.J. 450 LIVINGSTON ST	07632	724000 1248800 1972800	5705338	5705338 00 5705338	1355807 1355807 2711614	1440637 1553087 2993724	1426335 1426334 2852669
91 6 000000	L5 49X180 2LOTS 1SBC STORES .2025	4A	LIVINGSTON PARKS LLC 80 BROADWAY NORWOOD, NJ 462 LIVINGSTON ST	00660 07648	476000 498100 974100	2817097	2817097 00 2817097	669451 669450 1338901	711337 766859 1478196	704275 704274 1408549
91 7 000000	173X175 .6950	4B	24-05 JACKSON AVE LLC 474 LIVINGSTON ST NORWOOD, NJ 474 LIVINGSTON	01369 07648	880000 982700 1862700	5386928	5386928 00 5386928	1280141 1280140 2560281	1360237 1466410 2826647	1346732 1346732 2693464
91 9 000000	1.91 2SCND&BRK 1.9100	4B	NORWOOD SELF STRGE 208 GATES ROAD LITTLE FERRY, NJ 500 LIVINGSTON	07643	1773000 1877900 3650900	10558403	10558403 00 10558403	2509081 2509081 5018162	2666070 2874171 5540241	2639601 2639601 5279202
91 10 000000	300X270 1LOT 1SB 1.8595	4A	DEAN/CARSON LIVINGSTON, LLC, 24 W RAILROAD AVE PMB 278 TENAFLY, NJ 520 LIVINGSTON ST	07670	1710000 1290000 3000000	8676000	8676000 00 8676000	2061750 2061750 4123500	2190750 2361750 4552500	2169000 2169000 4338000
91 11 000000	115 X 270 .7128	4A	JANROB ENTRPRISE LLC-C/O J.SCHRADER 5436 KATE CT THE VILLAGES, FL 530 LIVINGSTON ST	32163	596000 329000 925000	2675100	2675100 00 2675100	635707 635706 1271413	675481 728206 1403687	668775 668775 1337550
91 12 000000	.59 1SCB STORES .5900	4A	BBO ASSOCIATES LLC 101 LIVINGSTON ST NORWOOD, NJ 536-550 LIVINGSTON S	07648	531000 578400 1109400	3208385	3208385 00 3208385	762436 762435 1524871	810139 873375 1683514	802097 802096 1604193
91 13 000000	120X110 1 LOT GAS STATION .3030	4A	550 LIVINGSTON LLC 101 LIVINGSTON STREET NORWOOD, NJ 550 LIVINGSTON ST	07648	484000 228400 712400	2060261	2060261 00 2060261	489597 489597 979194	520230 560837 1081067	515066 515065 1030131

17084700

49408953

00

00

49408953

23482923

25926030

24704480

Block No. Lot No. Qualification Account No.	Land Dimensions Building Description Additional Lots Acreage	Prop. Class	Owner's Name Address City State Property Location	Billing Code Zip Code	Land Improvement Exemption Net Total	2025 Property Tax Special Dist	2025 Total Tax Deduction Net Tax	Amt.Billed 2025 1st Q 2nd Q Total	2nd Half 2025 3rd Q 4th Q Total	Preliminary 2026 Tax 1st Q 2nd Q Total
91 14	150X104 .3581	4A	444 LIVINGSTON PARTNERS LLC 1900 BATH AVENUE BROOKLYN, NY 430 LIVINGSTON ST	85186 11214	467200 11700 478900	1384979	1384979 00 1384979	329124 329124 658248	349717 377014 726731	346245 346245 692490
91 15	.14 .1400	4A	154-158 ROCKLAND LLC 101 LIVINGSTON ST NORWOOD, NJ 154-158 ROCKLAND AVE	07648	225000 235000 460000	1330320	1330320 00 1330320	316135 316135 632270	335915 362135 698050	332580 332580 665160
91 16	.46 .4600	4A	170 ROCKLAND LLC 170 ROCKLAND AVE NORWOOD, NJ 170 ROCKLAND AVE	07648	300000 21300 321300	929200	929200 00 929200	220814 220813 441627	234630 252943 487573	232300 232300 464600
92 1 000000	219 X 75 1SCB .3771	4A	VWI RLTY LLC 295 PIERMONT RD NORWOOD, NJ 14 JAY ST.	07648	591000 73000 664000	1920288	1920288 00 1920288	456334 456334 912668	484886 522734 1007620	480072 480072 960144
92 2 000000	450 X 60 .6198	4A	VALLEY TRANSPORTATION HOLDINGS LLC 39 CENTRAL AVE OLD TAPPAN, NJ 26 JAY ST.	07675	383200 262100 645300	1866208	1866208 00 1866208	443483 443482 886965	471231 508012 979243	466552 466552 933104
93 1 000000	62X140 1LT 1SFDW .1993	2	LEEMAN, CAROL 47 SOUTH AVE NORWOOD, NJ 47 SOUTH AVE.	00660 07648	197900 77400 275300	796168	796168 00 796168	189200 189200 378400	201038 216730 417768	199042 199042 398084
93 2 000000	66X140 1LT 1.5SFDWG .2121	2	WILLIAMS, DAVID 330 LIVINGSTON ST NORWOOD, NJ 330 LIVINGSTON	07648	196800 59400 256200	740930	740930 00 740930	176074 176073 352147	187090 201693 388783	185233 185232 370465
93 3	75X140 1LOT 1.5SFDW .2410	2	FULLER CYNTHIA,MIZELLE 336 LIVINGSTON ST NORWOOD,NJ 336 LIVINGSTON ST	00660 07648	207000 81800 288800	835210	835210 00 835210	198478 198478 396956	210896 227358 438254	208803 208802 417605
93 4	80X140 1LOT 1SFDWG .2571	2	ZUBA, JOZEF & EWA 338 LIVINGSTON ST NORWOOD, NJ 338 LIVINGSTON ST	00660 07648	217200 130900 348100	1006705	1006705 00 1006705	239232 239232 478464	254200 274041 528241	251677 251676 503353
93 5 000000	75X148 1LT 1SBDWG .2548	2	TOTH, CLIFFORD C 1034 S WASHINGTON AVE OLD TAPPAN, NJ 344 LIVINGSTON	00597 07675	214400 96700 311100	899701	899701 00 899701	213804 213803 427607	227181 244913 472094	224926 224925 449851
93 6 000000	75X142 1LT 2SFDWG .2445	2	COSTANTINO, NICHOLAS G 350 LIVINGSTON STREET NORWOOD, NJ 350 LIVINGSTON	00660 07648	212100 131100 343200	992534	992534 00 992534	235865 235864 471729	250622 270183 520805	248134 248133 496267
93 7 000000	100X142 .3260	2	YOON, JAE JIN & SEUNGHWHA 360 LIVINGSTON ST NORWOOD, NJ 360 LIVINGSTON ST	00660 07648	261600 137800 399400	1155065	1155065 00 1155065	274488 274488 548976	291662 314427 606089	288767 288766 577533
93 8 000000	75X142 1LT 1SFDW .2445	2	LARREA, MICHELLE 37 ESSEX CT MAYWOOD, NJ 364 LIVINGSTON	07607	201300 114800 316100	914161	914161 00 914161	217240 217240 434480	230832 248849 479681	228541 228540 457081
93 9 000000	78X140 1LT 2SFDWG .2507	2	PAK, SUNG M 370 LIVINGSTON ST NORWOOD, NJ 370 LIVINGSTON	07648	233200 226100 459300	1328296	1328296 00 1328296	315654 315654 631308	335404 361584 696988	332074 332074 664148

5567000

16099765

00

00

16099765

7651845

8447920

8049885

Block No. Lot No. Qualification Account No.	Land Dimensions Building Description Additional Lots Acreage	Prop. Class	Owner's Name Address City State Property Location	Billing Code Zip Code	Land Improvement Exemption Net Total	2025 Property Tax Special Dist	2025 Total Tax Deduction Net Tax	Amt.Billed 2025 1st Q 2nd Q Total	2nd Half 2025 3rd Q 4th Q Total	Preliminary 2026 Tax 1st Q 2nd Q Total
93 10	.38 2SFDW .3800	2	ARGENTI, JASON & CAROLYN 380 LIVINGSTON ST NORWOOD, NJ 380 LIVINGSTON	00660 07648	275300 126800 402100	1162873	1162873 00 1162873	276344 276343 552687	293634 316552 610186	290719 290718 581437
93 11 000000	.3622 2SFDWG .3622	2	FRASCO, FRANK A JR & FRANCES H 211 WEST ST CLOSTER, NJ 390 LIVINGSTON	00660 07624	273000 109200 382200	1105322	1105322 00 1105322	262667 262667 525334	279102 300886 579988	276331 276330 552661
93 12	135X159 1LOT CANOPY & WINDOW .4928	4A	400 LIVINGSTON STREET ASSOC LLC 22 PARIS AVE #106 ROCKLEIGH, NJ BWAY & LIVINGSTON	07647	780000 575700 1355700	3920684	3920684 00 3920684	931705 931705 1863410	990000 1067274 2057274	980171 980171 1960342
93 13 000000	.4 AC. 1 LOT POST OFFICE .4000	4A	ROMANY CORP. C/O P. SCHMIDT 222 GRAND AVENUE ENGLEWOOD, N.J. 239 R.R. AVE.	07631	600000 100000 700000	2024400	2024400 00 2024400	549800 549800 1099600	442450 482350 924800	506100 506100 1012200
93 14.01 C0001	38 X 143 .1247	2	BAE, SEAN S & KIM, EUN Y 227A RAILROAD AVENUE NORWOOD, NJ 227A RAILROAD AVE	07648 R10	105400 479700 585100	1692109	1692109 00 1692109	402110 402110 804220	427270 460619 887889	423028 423027 846055
93 14.01 C0002	38 X 143 .1247	2	YAO, LEI 107 TOWNSEND AVENUE STATEN ISLAND, NY 227B RAILROAD AVE	10304 R10	105400 479700 585100	1692109	1692109 00 1692109	402110 402110 804220	427270 460619 887889	423028 423027 846055
93 15.01 C0001 000000	38 X 150 2SFDW .1309	2	ARFIN, ANDREY & HELENA DVORA 225 RAILROAD AVENUE NORWOOD, NJ 225A RAILROAD AVE	07648 R10	113100 479700 592800	1714378	1714378 00 1714378	407402 407402 814804	432892 466682 899574	428595 428594 857189
93 15.01 C0002 000000	38 X 150 2SFDW .1309	2	YOO, KYUNG HEE 225B RAILROAD AVENUE NORWOOD, NJ 225B RAILROAD AVE	07648 R10	113100 479700 592800	1714378	1714378 00 1714378	407402 407402 814804	432892 466682 899574	428595 428594 857189
93 16 000000	107X145 1LT 2SFDWG .3562	2	LEE, HYUNG S & KIM, SEENAE A ETALS 45 RAILROAD AVE NORWOOD, NJ 217-219 RAILROAD	07648	268400 251100 519500	1502394	1502394 00 1502394	357027 357026 714053	379365 408976 788341	375599 375598 751197
93 17 000000	123X141 2SFDW .3981	2	BIONDI, ARTHUR & MAGDA 6 MARC STREET HAZLET, NJ 205 RAILROAD AV.	07730	278700 155800 434500	1256574	1256574 00 1256574	298611 298610 597221	317294 342059 659353	314144 314143 628287
93 18 000000	75X135 1LT 1SFDW .2324	2	NOTHDURFT, BRENDA 195 RAILROAD AVE NORWOOD N.J. 195 RAILROAD AVE	07648	209300 160200 369500	1068594	1068594 00 1068594	253939 253939 507878	269828 290888 560716	267149 267148 534297
93 19	.19 2SFDWBARN .1900	2	MCMORROW, PATRICK J 230 SUMMIT STREET NORWOOD, NJ 187 RAILROAD AVE	07648	188200 90100 278300	804844	804844 00 804844	191262 191262 382524	203229 219091 422320	201211 201211 402422
93 20	75X140 1LOT 1SFDW .2410	2	LEOCATA, GEORGE & EILEEN T. 181 RAILROAD AVE. NORWOOD, NJ 181 RAILROAD AVE	07648	207000 124900 331900	959855	959855 00 959855	228099 228098 456197	242370 261288 503658	239964 239964 479928
93 21 000000	66X140 1LT 1SFDWG .2121	2	NIAMIEN, RAOUL 175 RAILROAD AVE NORWOOD, NJ 175 RAILROAD AVE	07648	196800 76200 273000	789516	789516 00 789516	187620 187619 375239	199358 214919 414277	197379 197379 394758

7402500

21408030

00

00

21408030

10312191

11095839

10704017

Block No. Lot No. Qualification Account No.	Land Dimensions Building Description Additional Lots Acreage	Prop. Class	Owner's Name Address City State Property Location	Billing Code Zip Code	Land Improvement Exemption Net Total	2025 Property Tax Special Dist	2025 Total Tax Deduction Net Tax	Amt.Billed 2025 1st Q 2nd Q Total	2nd Half 2025 3rd Q 4th Q Total	Preliminary 2026 Tax 1st Q 2nd Q Total
93 22 000000	61X140 1LT 2SFDW .1961	2	IORIZZO, CRAIG T. & LOONEY, DIANE V. 27 SOUTH AVE. NORWOOD, N.J. 27 SOUTH AVE	00660 07648	226200 161300 387500	1120650	1120650 00 1120650	266310 266309 532619	282972 305059 588031	280163 280162 560325
93 23	100X140 .3214	2	RHEE, JENNIFER J 201 RAILROAD AVE NORWOOD, NJ 201 RAILROAD AVE	07648	256500 129000 385500	1114866	1114866 00 1114866	264935 264935 529870	281512 303484 584996	278717 278716 557433
94 1	17.90 17.9000	4A	UW OF NJ C/O ALTUS GROUP US INC 21001 N. TATUM BLVD STE 1630-630 PHOENIX, AZ LIVINGSTON ST	85050	565900 0 565900	1636583	1636583 00 1636583	388915 388915 777830	413249 445504 858753	409146 409146 818292
94 2 000000	100X150 50X140 13LT .3444	2	ARKUS, WILLIAM & GILLIAN 186 LIVINGSTON ST NORWOOD, NJ 186 LIVINGSTON ST.	00660 07648	239600 231900 471500	1363578	1363578 00 1363578	324039 324038 648077	344313 371188 715501	340895 340894 681789
94 2.01	100X150 .3444	2	MC MULLEN, PETER & PATRICIA 190 LIVINGSTON ST NORWOOD, NJ 190 LIVINGSTON ST.	02640 07648	252900 300900 553800	1601590	1601590 00 1601590	380599 380599 761198	404413 435979 840392	400398 400397 800795
94 3 000000	L47 50X140 2LT 1SFDWG .1607	2	KWON, YOUNG E & PARK, YE J 196 LIVINGSTON ST NORWOOD, NJ 196 LIVINGSTON	07648	263900 69600 333500	964482	964482 00 964482	229198 229198 458396	243539 262547 506086	241121 241120 482241
94 4 000000	100X147 1SFDWG .3375	2	ALVAREZ-BUILLA, ALINA 204 LIVINGSTON ST NORWOOD, NJ 204 LIVINGSTON	00672 07648	263900 240700 504600	1459303	1459303 00 1459303	346787 346786 693573	368484 397246 765730	364826 364826 729652
94 5 000000	.3237 1SFDWG .3237	2	MCINERNEY, JOHN A & ANN 212 LIVINGSTON ST NORWOOD, NJ 212 LIVINGSTON	07648	263900 104000 367900	1063967	1063967 00 1063967	252840 252839 505679	268659 289629 558288	265992 265992 531984
94 6 000000	.3237 1SFDWG .3237	2	COSTANTINI, KATHLEEN & FABIANO 220 LIVINGSTON ST NORWOOD, NJ 220 LIVINGSTON	07648	263900 62300 326200	943370	943370 00 943370	224181 224181 448362	238208 256800 495008	235843 235842 471685
94 7 000000	100X144 1SFDWG .3306	2	HOXHA, NASIB 228 LIVINGSTON STREET NORWOOD, NJ 228 LIVINGSTON	00660 07648	263900 169700 433600	1253971	1253971 00 1253971	297992 297991 595983	316637 341351 657988	313493 313493 626986
94 8 000000	.3306 1SFDWG .3306	2	DALTON, NANCY I 236 LIVINGSTON ST NORWOOD, NJ 236 LIVINGSTON	07648	261600 65800 327400	946841	946841 00 946841	225006 225006 450012	239084 257745 496829	236711 236710 473421
94 9 000000	.3237 1SFDWG .3237	2	MILLER, JOHN & STEFANIE 246 LIVINGSTON STREET NORWOOD, NJ 246 LIVINGSTON	00672 07648	261600 216100 477700	1381508	1381508 00 1381508	328300 328299 656599	348841 376068 724909	345377 345377 690754
94 10	100X141 1SFRDW .3237	2	KAO, BERNARD & JOANNA WLAZLO- 260 LIVINGSTON ST NORWOOD, NJ 260 LIVINGSTON ST	07648	261600 104200 365800	1057894	1057894 00 1057894	251396 251396 502792	267126 287976 555102	264474 264473 528947
94 10.01	50X141 .1618	2	FANELLI, FRANK A. & CRISTINA 254 LIVINGSTON ST. NORWOOD, N.J. 254 LIVINGSTON ST.	01003 07648	162100 164700 326800	945106	945106 00 945106	224594 224593 449187	238646 257273 495919	236277 236276 472553

5827700

16853709

00

00

16853709

8010177

8843532

8426857

Block No. Lot No. Qualification Account No.	Land Dimensions Building Description Additional Lots Acreage	Prop. Class	Owner's Name Address City State Property Location	Billing Code Zip Code	Land Improvement Exemption Net Total	2025 Property Tax Special Dist	2025 Total Tax Deduction Net Tax	Amt.Billed 2025 1st Q 2nd Q Total	2nd Half 2025 3rd Q 4th Q Total	Preliminary 2026 Tax 1st Q 2nd Q Total
94 11 000000	50X139 1LT 2SFDWG .1596	2	KIM, SUK YOUNG 264 LIVINGSTON ST NORWOOD, NJ 264 LIVINGSTON	00660 07648	162100 121200 283300	819304	819304 00 819304	194698 194698 389396	206880 223028 429908	204826 204826 409652
94 12 000000	.3268 1SFDW .3268	2	NEBIERIDZE, ZVIADI 270 LIVINGSTON ST NORWOOD, NJ 270 LIVINGSTON	07648	196100 70600 266700	771296	771296 00 771296	183290 183289 366579	194758 209959 404717	192824 192824 385648
94 13 000000	50X137 1LT 2SFDWG .1573	2	NOREIKA, KEITH 276 LIVINGSTON ST NORWOOD, NJ 276 LIVINGSTON	07648	162100 53400 215500	623226	623226 00 623226	148103 148102 296205	157369 169652 327021	155807 155806 311613
94 14 000000	.3122 1.5SFDWG .3122	2	CHO, YONG & KIM, RYEO JIN 280 LIVINGSTON ST NORWOOD, NJ 280 LIVINGSTON	07648	259400 113400 372800	1078138	1078138 00 1078138	256207 256207 512414	272237 293487 565724	269535 269534 539069
94 15 000000	50X136 1LT 2SFDW .1561	2	AROCHAS, NORA 290 LIVINGSTON ST NORWOOD, NJ 290 LIVINGSTON	01003 07648	162100 82500 244600	707383	707383 00 707383	168102 168101 336203	178619 192561 371180	176846 176846 353692
94 16 000000	50X135 2SFDWG .1550	2	FOTI, PF&BE 294 LIVINGSTON ST. NORWOOD, N.J. 294 LIVINGSTON	00660 07648	162100 127100 289200	836366	836366 00 836366	198753 198753 397506	211188 227672 438860	209092 209091 418183
94 16.01	50X135 .1550	2	FOTI, P.F. & B.E. 294 LIVINGSTON ST.. NORWOOD, N.J. 296 LIVINGSTON ST.	07648	90800 11400 102200	295562	295562 00 295562	70237 70237 140474	74632 80456 155088	73891 73890 147781
94 17 000000	IRR 1LT 1SFDWG .0000	2	BOETTCHER, INGRID, PETERSEN 300 LIVINGSTON ST. NORWOOD, N.J. 300 LIVINGSTON	07648	177400 77000 254400	735725	735725 00 735725	174837 174836 349673	185776 200276 386052	183932 183931 367863
94 18 000000	.41 2SFDW .4100	2	MELISSINOS, NICHOLAS & JUDITH 44 SOUTH AVE. NORWOOD N.J. 44 SOUTH AVE	07648	280900 89600 370500	1071486 V1	1071486 -25000 1046486	248377 248376 496753	264308 285425 549733	261622 261621 523243
94 18.01	75X150 .2583	2	KORSGEN, JACK 34 SOUTH AVE NORWOOD, NJ 34 SOUTH AVE	07648	216700 171300 388000	1122096	1122096 00 1122096	266653 266653 533306	283337 305453 588790	280524 280524 561048
94 18.02	.32 .3200	2	BERNABE, ENRIQUE & KRISTINA 2 POPLAR STREET 2ND FLOOR DUMONT, NJ 153 RAILROAD AVE.	07628	248500 155400 403900	1168079 V1	1168079 -25000 1143079	271331 271330 542661	288698 311720 600418	285770 285770 571540
94 19 000000	50X140 1LT 2SFDW .1607	2	HOFFMAN, GLENN A. & JANET 149 RAILROAD AVE. NORWOOD, N.J. 149 RAILROAD AVE	00660 07648	186500 129300 315800	913294	913294 00 913294	217034 217033 434067	230613 248614 479227	228324 228323 456647
94 20 000000	50X140 1LT 2SFDW .1607	2	WILSON, JEANNE E ETALS 145 RAILROAD AVE NORWOOD, NJ 145 RAILROAD AVE	07648	162100 58100 220200	636818	636818 00 636818	151333 151332 302665	160801 173352 334153	159205 159204 318409
94 21 000000	100X140 1SFDWG .3214	2	DEMASI, DOMENICK & JEAN 141 RAILROAD AVE NORWOOD N.J. 141 RAILROAD AVE	07648	261600 155300 416900	1205675	1205675 00 1205675	286515 286514 573029	304442 328204 632646	301419 301419 602838

4144000

11984448

00

50000

11934448

5670931

6263517

5967226

Block No. Lot No. Qualification Account No.	Land Dimensions Building Description Additional Lots Acreage	Prop. Class	Owner's Name Address City State Property Location	Billing Code Zip Code	Land Improvement Exemption Net Total	2025 Property Tax Special Dist	2025 Total Tax Deduction Net Tax	Amt.Billed 2025 1st Q 2nd Q Total	2nd Half 2025 3rd Q 4th Q Total	Preliminary 2026 Tax 1st Q 2nd Q Total
94 22 000000	.3214 1.5SFDW .3214	2	VAN ORDEN, MARYANN ETAL 133 RAILROAD AVE NORWOOD, NJ 133 RAILROAD AVE	07648	261600 142400 404000	1168368	1168368 00 1168368	277649 277649 555298	295021 318049 613070	292092 292092 584184
94 23 000000	.3214 1SFDWG .3214	2	CARTER, CHRISTOPHER S & VIOLA M 125 RAILROAD AVE NORWOOD, NJ 125 RAILROAD AVE	07648	261600 75300 336900	974315	974315 00 974315	231535 231534 463069	246022 265224 511246	243579 243579 487158
94 24 000000	50X140 .1607	15C	BOROUGH OF NORWOOD BOROUGH HALL NORWOOD NJ RAILROAD AVE	07648	*EXEMPT*	00	00 00 00	00 00 00	00 00 00	00 00 00
94 25 000000	100X140 1LT 1.5SFDG .3214	2	YIM, KYONGO & UNMI 113 RAILROAD AVE NORWOOD, NJ 113 RAILROAD AV.	00154 07648	261600 126800 388400	1123253	1123253 00 1123253	266928 266928 533856	283629 305768 589397	280814 280813 561627
94 26 000000	100X140 1LT 1.5SFDG .3214	2	LEE, HYUNG J & MIN AE 85 SERPENTINE RD DEMAREST, NJ 105 RAILROAD AV.	01175 07627	261600 136500 398100	1151305	1151305 00 1151305	273595 273594 547189	290713 313403 604116	287827 287826 575653
94 27 000000	50X140 1LOT 2SFDW .1607	2	BASKINGER, LAUREN 97 RAILROAD AVE NORWOOD, NJ 97 RAILROAD AV	00660 07648	162100 130800 292900	847067	847067 00 847067	201296 201295 402591	213891 230585 444476	211767 211767 423534
94 28 000000	100 X 140 1SFDW .3214	2	CONTU, ANDREIA & BOGDAN 93 RAILROAD AVENUE NORWOOD, NJ 93 RAILROAD AVE	07648	248500 45600 294100	850537	850537 00 850537	202121 202120 404241	214767 231529 446296	212635 212634 425269
94 29 000000	100 X 140 1SFDW .3214	2	HAUBNER, DANIELLE&KELLY,CHRISTOPHER 85 RAILROAD AVE NORWOOD, NJ 85 RAILROAD AVE.	00660 07648	261600 176200 437800	1266118	1266118 00 1266118	300878 300878 601756	319704 344658 664362	316530 316529 633059
94 30 000000	100X140 1SFDW .3214	2	HESS, RICHARD J & CELESTE C 75 RAILROAD AVE NORWOOD, NJ 75 RAILROAD	07648	261600 105200 366800	1060786	1060786 00 1060786	252084 252083 504167	267856 288763 556619	265197 265196 530393
94 31 000000	.3214 1SFDWG .3214	2	61 RAILROAD CO 61 RAILROAD AVENUE NORWOOD, NJ 61 RAILROAD	00660 07648	261600 167200 428800	1240090	1240090 00 1240090	294693 294693 589386	313131 337573 650704	310023 310022 620045
94 32 000000	.3214 1SFDWG .3214	2	FALLA, LUIS A & DEBORAH L 53 RAILROAD AVE NORWOOD, NJ 53 RAILROAD	00660 07648	225000 85300 310300	897388	897388 00 897388	213254 213254 426508	226597 244283 470880	224347 224347 448694
94 33	100X140 .3214	2	KAMATH, ARUN V. & MEENA A. 49 RAILROAD AVE NORWOOD, NJ 49 RAILROAD AVE.	07648	248500 224400 472900	1367627	1367627 00 1367627	325001 325000 650001	345336 372290 717626	341907 341907 683814
94 34	100X140 .3214	2	LEE, HYUNG SUK & SEENAE KIM 45 RAILROAD AVENUE NORWOOD, NJ 45 RAILROAD AVE.	00660 07648	235500 206500 442000	1278264	1278264 00 1278264	303765 303764 607529	322771 347964 670735	319566 319566 639132
94 35	100X140 .3214	2	MCDONALD, JASON & ALISSA 41 RAILROAD AVE NORWOOD, NJ 41 RAILROAD AVE.	07648	235500 227500 463000	1338996	1338996 00 1338996	318197 318197 636394	338106 364496 702602	334749 334749 669498

5036000

14564114

00

00

14564114

6921985

7642129

7282060

Block No. Lot No. Qualification Account No.	Land Dimensions Building Description Additional Lots Acreage	Prop. Class	Owner's Name Address City State Property Location	Billing Code Zip Code	Land Improvement Exemption Net Total	2025 Property Tax Special Dist	2025 Total Tax Deduction Net Tax	Amt.Billed 2025 1st Q 2nd Q Total	2nd Half 2025 3rd Q 4th Q Total	Preliminary 2026 Tax 1st Q 2nd Q Total
94 36	100X140 .3214	2	TOBIA, JOSEPH & LORI 37 RAILROAD AVE NORWOOD, N.J. 37 RAILROAD AVE.	07648	256400 234300 490700	1419104	1419104 00 1419104	337234 337233 674467	358334 386303 744637	354776 354776 709552
94 37	100X140 .3214	2	KIM, KYUNG ROCK & LEE, MAREE 67 RAILROAD AVE NORWOOD, NJ 67 RAILROAD AVE	07648	235500 226900 462400	1337261	1337261 00 1337261	317785 317784 635569	337668 364024 701692	334316 334315 668631
94 38	.08AC .0800	15C	BOROUGH OF NORWOOD 455 BROADWAY NORWOOD, N.J. RAILROAD AVE	07648	*EXEMPT*	00	00 00 00	00 00 00	00 00 00	00 00 00
95 1	11.409 11.4090	4A	UW OF NJ C/O ALTUS GROUP US INC 21001 N. TATUM BLVD STE 1630-630 PHOENIX, AZ 85050 BLANCH AVE	85050	402900 0 402900	1165187	1165187 00 1165187	276893 276893 553786	294218 317183 611401	291297 291297 582594
95 2	9.34 9.3400	4A	UW OF NJ C/O ALTUS GROUP US INC 21001 N. TATUM BLVD STE 1630-630 PHOENIX, AZ 85050 BLANCH AVE	85050	257700 0 257700	745268	745268 00 745268	177105 177104 354209	188186 202873 391059	186317 186317 372634
96 1	200X179 1LT 1SBDWG .8219	2	SCHULKIN, ROBERT R. 685 BLANCH AVE. NORWOOD, NJ 685 BLANCH AVE	07648	368000 183600 551600	1595227	1595227 00 1595227	379087 379087 758174	402806 434247 837053	398807 398807 797614
96 2	63X190 1LT 2SFDWG .2748	2	CARNEY (ETAL), SEAN MORGAN 703 BLANCH AVE NORWOOD, NJ 703 BLANCH AVE	07648	207100 109500 316600	915607	915607 00 915607	217584 217583 435167	231197 249243 480440	228902 228902 457804
96 3	50X201 1LT 1.5SFDW .2307	2	LUPARDI, MARK E 707 BLANCH AVE NORWOOD, NJ 707 BLANCH AVE	07648	178400 94000 272400	787781	787781 00 787781	187207 187207 374414	198920 214447 413367	196946 196945 393891
96 4	1AC 1SFDWG 1.0000	2	EISBERG, ALAN & JENNIFER (WALSH) 709 BLANCH AVENUE NORWOOD, NJ 709 BLANCH AVE	07648	250700 134300 385000	1113420	1113420 00 1113420	264592 264591 529183	281146 303091 584237	278355 278355 556710
96 5	1.906 2SFDW 1.5SFDW 1.9060	2	PINTO, MICHAEL 715 BLANCH AVE NORWOOD, NJ 715 BLANCH AVE	07648	357400 139900 497300	1438192	1438192 00 1438192	341770 341769 683539	363154 391499 754653	359548 359548 719096
96 6	1AC 1SFDWG 1.0000	2	ARIAS-ABREU, NATALIA J ETAL 723 BLANCH AVENUE NORWOOD, NJ 723 BLANCH AVE	07648	263900 125400 389300	1125856	1125856 00 1125856	267547 267546 535093	284287 306476 590763	281464 281464 562928
96 7	1AC 2SFDWG 1.0000	2	BLOOMER, HENRY & HELEN 729 BLANCH AVENUE NORWOOD, NJ 729 BLANCH AVE	07648	263900 142600 406500	1175598	1175598 00 1175598	279368 279367 558735	296847 320016 616863	293900 293899 587799
96 8	1.949AC 2SBDWG 1.9490	2	SELZER, ANNE-MARIE 735 BLANCH AVE. NORWOOD, N.J. 735 BLANCH AVE	07648	400400 275700 676100	1955281	1955281 00 1955281	464650 464650 929300	493722 532259 1025981	488821 488820 977641
96 9	100X354 1.5SFDW .8127	2	BOBROV, SIMON & CHELSY KAHEE LEE- 747 BLANCH AVE NORWOOD, NJ 747 BLANCH AVE	07648	348400 503300 851700	2463116	2463116 00 2463116	585331 585331 1170662	621954 670500 1292454	615779 615779 1231558

5960200

17236898

00

00

17236898

8192298

9044600

8618452

Block No. Lot No. Qualification Account No.	Land Dimensions Building Description Additional Lots Acreage	Prop. Class	Owner's Name Address City State Property Location	Billing Code Zip Code	Land Improvement Exemption Net Total	2025 Property Tax Special Dist	2025 Total Tax Deduction Net Tax	Amt.Billed 2025 1st Q 2nd Q Total	2nd Half 2025 3rd Q 4th Q Total	Preliminary 2026 Tax 1st Q 2nd Q Total
96 10	89X354 2SFDW .7233	2	STELLA, MICHAEL JAMES & PATRICIA C 765 BLANCH AVE NORWOOD, NJ 765 BLANCH AVE	07648	319200 164500 483700	1398860	1398860 00	332423 332423	353222 380792	349715 349715
96 10.01	88X354 .7152	2	ANDERSON, PETER J TRSTES/ETALS 771 BLANCH AVE NORWOOD, NJ 771 BLANCH AVE.	07648	317200 483500 800700	2315624	2315624 00	550281 550281	584712 630350	578906 578906
96 10.03	88X354 .7152	2	DESANCTIS, JOHN A & KRISTEN M 757 BLANCH AVE NORWOOD, NJ 757 BLANCH AVE.	07648	317200 445700 762900	2206307	2206307 00	524303 524303	557108 600593	551577 551577
96 11	100X354 1SBDWG .8127	2	ASHBAHIAN, DAVID & DANIELLA 195 LAMBERT AVE NORTHVALE, NJ 775 BLANCH AVE	00660 07647	348400 382300 730700	2113184	2113184 00	502174 502173	533594 575243	528296 528296
96 12	128X354 2SFDWG. 1.0402	2	CORRISTON, KEVIN C. & DEBORAH, K. 785 BLANCH AVE. NORWOOD, NJ 785 BLANCH AVE	01175 07648	374400 271500 645900	1867943	1867943 00	443895 443895	471669 508484	466986 466986
96 13	129X355 1SFDWG 1.0513	2	FALKENSTERN, ELIZABETH 799 BLANCH AVE NORWOOD, NJ 799 BLANCH AVE	07648	371800 172300 544100	1573537	1573537 00	373933 373933	397329 428342	393385 393384
96 14	L13 3.123AC 3.1230	4A	UW OF NJ C/O ALTUS GROUP US INC 21001 N. TATUM BLVD STE 1630-630 PHOENIX, AZ 85050 LIVINGSTON ST	85050	90900 0 90900	262883	262883 00	62471 62471	66380 71561	65721 65721
96 15	111X268 1LT .6829	1	SECAUCUS TRIDENT GROUP LLC 1131 STONEWALL LN SECAUCUS, NJ 125 LIVINGSTON	07094	257200 0 257200	743822	743822 00	176761 176761	187820 202480	185956 185955
96 16	.19 .1900	2	GALLUCCI, RONALD 117 LIVINGSTON ST NORWOOD, NJ 117 LIVINGSTON	07648	158700 285600 444300	1284916	1284916 00	305346 305345	324450 349775	321229 321229
96 17	40 X 110 .1010	2	KIM, SEENAE & LEE, HYUNG SUK 115 LIVINGSTON STREET NORWOOD, NJ 115 LIVINGSTON ST.	07648	117700 130200 247900	716927	716927 00	170370 170369	181029 195159	179232 179232
96 18	106X290 1LT 1SBDWG .7057	2	BROWN, KEVIN 107 LIVINGSTON STREET NORWOOD, NJ 107 LIVINGSTON	07648	270300 122500 392800	1135978	1135978 00	269952 269952	286842 309232	283995 283994
96 19	105X290 1LT 1SBDWG .6990	2	LOIS BENAQUISTA REVOCABLE LIVING TR 101 LIVINGSTON AVE NORWOOD, NJ 101 LIVINGSTON	07648	270300 137900 408200	1180514	1180514 00	280536 280535	298088 321355	295129 295128
96 20	75X354 .6095	2	GUERRA, CARLOS R 781 BLANCH AVE NORWOOD, NJ 781 BLANCH AVE	07648	281500 206800 488300	1412164	1412164 00	335585 335584	356581 384414	353041 353041
96 21	22507 SF .5167	2	WOOD-O-RAMA INC PO BOX 140 CLOSTER, NJ 100 HAZEL COURT	07624	346500 577900 924400	2673365	2673365 00	635294 635294	675043 727734	668342 668341

Block No. Lot No. Qualification Account No.	Land Dimensions Building Description Additional Lots Acreage	Prop. Class	Owner's Name Address City State Property Location	Billing Code Zip Code	Land Improvement Exemption Net Total	2025 Property Tax Special Dist	2025 Total Tax Deduction Net Tax	Amt.Billed 2025 1st Q 2nd Q Total	2nd Half 2025 3rd Q 4th Q Total	Preliminary 2026 Tax 1st Q 2nd Q Total
96 22	2502114 SF 57.4406	2	DOWNEY, M. KELLY & ZAYAS, VICTOR 110 HAZEL CT NORWOOD, NJ 110 HAZEL COURT	06771 07648	344500 650100 994600	2876383	2876383 00 2876383	683539 683539 1367078	726307 782998 1509305	719096 719096 1438192
96 23	2364173SF 54.2739	2	SMITH, RICHARD V & BARBARA A DILL 120 HAZEL CT NORWOOD, NJ 120 HAZEL COURT	00672 07648	341900 708100 1050000	3036600	3036600 00 3036600	721613 721612 1443225	766763 826612 1593375	759150 759150 1518300
96 24	22579.12SF .5183	2	BAE, TAEBONG & TAESOOK & SAMUEL ETAL 130 HAZEL COURT NORWOOD, NJ 130 HAZEL COURT	07648	343900 356100 700000	2024400	2024400 00 2024400	481075 481075 962150	511175 551075 1062250	506100 506100 1012200
96 25	25787.33 SF .5920	2	FERRERI, NICHOLAS & CHRISTINE 125 HAZEL CT NORWOOD, NJ 125 HAZEL CT	07648	310700 435700 746400	2158589	2158589 00 2158589	512964 512963 1025927	545059 587603 1132662	539648 539647 1079295
96 26	22779.40SF .5229	2	PATOLIA, MANU H & NIRMALA 115 HAZEL COURT NORWOOD, NJ 115 HAZEL COURT	07648	346500 495400 841900	2434775	2434775 00 2434775	578596 578596 1157192	614798 662785 1277583	608694 608694 1217388
96 27	22953.82SF .5269	2	105 HAZEL COURT LLC 105 HAZEL CT NORWOOD, NJ 105 HAZEL COURT	07648	333500 978300 1311800	3793726	3793726 00 3793726	901535 901534 1803069	957942 1032715 1990657	948432 948431 1896863
96 28	23805.15SF .5465	2	CELIO, ANGELA F & SIMONE JR 200 MC KENNA DRIVE NORWOOD, NJ 200 MC KENNA DRIVE	07648	279200 462900 742100	2146153	2146153 00 2146153	510009 510008 1020017	541919 584217 1126136	536539 536538 1073077
96 29	23220.82SF .5331	2	LEE (ETAL), HYUNG SUK 210 MCKENNA DR NORWOOD, NJ 210 MC KENNA DRIVE	00660 07648	341900 467500 809400	2340785	2340785 00 2340785	556261 556260 1112521	591064 637200 1228264	585197 585196 1170393
96 30	22633.46SF .5196	2	LEVY, STUART & DEBORAH 220 MC KENNA DR NORWOOD, NJ 220 MC KENNA DRIVE	07648	344500 412600 757100	2189533	2189533 00 2189533	520317 520317 1040634	552873 596026 1148899	547384 547383 1094767
96 31	24332.40SF .5586	2	SANTO, STEVEN FREDERICK & CATHERINE 215 MCKENNA DR NORWOOD, NJ 215 MC KENNA DRIVE	07648	282400 454000 736400	2129669	2129669 00 2129669	506091 506091 1012182	537756 579731 1117487	532418 532417 1064835
96 32	126X170 .4917	2	HOON, KAMAL & VANDANA 205 MCKENNA DR NORWOOD, NJ 205 MC KENNA DRIVE	00597 07648	335400 623300 958700	2772560	2772560 00 2772560	658867 658866 1317733	700091 754736 1454827	693140 693140 1386280
96 33	23423.97SF .5377	2	PHILIPS, JOPZY M & MARY ROSE P 195 MC KENNA DR NORWOOD, NJ 195 MC KENNA DRIVE	07648	327900 552200 880100	2545249	2545249 00 2545249	604849 604849 1209698	642693 692858 1335551	636313 636312 1272625
96 34	40375.79SF .9269	2	VAGHASIA, VINA C 185 MCKENNA DR NORWOOD, NJ 185 MC KENNA DRIVE	00660 07648	342700 852300 1195000	3455940	3455940 00 3455940	821264 821264 1642528	872649 940763 1813412	863985 863985 1727970
96 35	32894.74SF .7552	2	CABRERA, SADIEL & DARLENE 175 MCKENNA DRIVE NORWOOD, NJ 175 MC KENNA DRIVE	02640 07648	361900 397100 759000	2195028	2195028 00 2195028	521623 521623 1043246	554260 597522 1151782	548757 548757 1097514

12482500

36099390

00

00

36099390

17157200

18942190

18049699

Block No. Lot No. Qualification Account No.	Land Dimensions Building Description Additional Lots Acreage	Prop. Class	Owner's Name Address City State Property Location	Billing Code Zip Code	Land Improvement Exemption Net Total	2025 Property Tax Special Dist	2025 Total Tax Deduction Net Tax	Amt.Billed 2025 1st Q 2nd Q Total	2nd Half 2025 3rd Q 4th Q Total	Preliminary 2026 Tax 1st Q 2nd Q Total
97 1 000000	.58 2SF .5800	2	GAROFALO, CHRISTOPHER J (ETAL) 2 COBBLESTONE CROSSING NORWOOD, NJ 2 COBBLESTONE CROSSING	00660 07648	380900 384100 765000	2212380	2212380 00	525747 525746 1051493	558641 602246 1160887	553095 553095 1106190
97 2 000000	50X150 1LT .1722	2	GJEVUKAJ, SOKOL 62 SOUTH AVE NORWOOD, NJ 62 SOUTH AVE.	07648	304200 595100 899300	2600776	2600776 00	618044 618044 1236088	656714 707974 1364688	650194 650194 1300388
97 3 000000	50X150 1LT 1.5SFDWG .1722	2	FILCHAK, GEORGE R. & DEBRA A. 58 SOUTH AVE NORWOOD NJ 58 SOUTH AVE	00660 07648	188500 82800 271300	784600	784600 00	186451 186451 372902	198117 213581 411698	196150 196150 392300
97 4 000000	85X150 1LT 1.5SFDWG .2927	2	CONDAPPA, SHANE & CONNIE 54 SOUTH AVE NORWOOD, NJ 54 SOUTH AVE	07648	218400 122300 340700	985304	985304 00	234146 234146 468292	248797 268215 517012	246326 246326 492652
97 5 000000	.21 2SFDWG .2100	2	MARVIN, MICHAEL & BARBARA 303 LIVINGSTON NORWOOD NJ 303 LIVINGSTON	00660 07648	192800 71700 264500	764934	764934 00	181778 181778 363556	193151 208227 401378	191234 191233 382467
97 6 000000	50X150 1LT 2SFDWG .1722	2	ROLON, JOSE R JR & MICHELE 301 LIVINGSTON ST NORWOOD, NJ 301 LIVINGSTON	07648	164900 111500 276400	799349	799349 00	189956 189956 379912	201841 217596 419437	199838 199837 399675
97 7 000000	75X154 1SFDW .2652	2	COWAN, THOMAS G & MARCIA K 295 LIVINGSTON ST NORWOOD, NJ 295 LIVINGSTON ST.	07648	200200 362000 562200	1625882	1625882 00	386372 386372 772744	410547 442591 853138	406471 406470 812941
97 7.01	75X154 .2652	2	VARAIYA(ETC), SWETAL & DINKA 291 LIVINGSTON ST NORWOOD, NJ 291 LIVINGSTON ST.	07648	200200 386800 587000	1697604	1697604 00	403416 403416 806832	428657 462115 890772	424401 424401 848802
97 8 000000	50X158 1LT 1SFDW .1814	2	GRASSI, STEPHEN & JUGO, L. 365 LIVINGSTON ST NORWOOD, NJ 285 LIVINGSTON	07648	167700 74300 242000	699864	699864 00	166315 166314 332629	176721 190514 367235	174966 174966 349932
97 9 000000	50X160 1LT 2SFDW .1837	2	GREANEY, ROSE CHEN 281 LIVINGSTON STREET NORWOOD, NJ 281 LIVINGSTON	02640 07648	167700 67200 234900	679331	679331 00	161435 161435 322870	171536 184925 356461	169833 169833 339666
97 10 000000	50X162 1LT 2SFDWG .1860	2	VITEZ, SUZANNA 275-277 LIVINGSTON ST NORWOOD, NJ 275 LIVINGSTON	00660 07648	167700 220400 388100	1122385	1122385 00	266722 266722 533444	283410 305531 588941	280597 280596 561193
97 11 000000	50X164 1LT 1.5SFDWG .1882	2	LAUERMAN, THOMAS W. & LISA D. 269 LIVINGSTON ST. NORWOOD, NJ 269 LIVINGSTON	00660 07648	167700 115700 283400	819593	819593 00	194767 194767 389534	206953 223106 430059	204899 204898 409797
97 12 000000	L17 50X167 2LT 2SFDW .1917	2	GALLARDO, ANGELA 263 LIVINGSTON STREET NORWOOD, NJ 263 LIVINGSTON	07648	273000 72500 345500	999186	999186 00	237445 237445 474890	252302 271994 524296	249797 249796 499593
97 13 000000	L19 75X160 1.5SFDWG 1.5LT .2755	2	PINELLI, JEFFREY & CYNTHIA 261 LIVINGSTON ST NORWOOD, NJ 261 LIVINGSTON	00660 07648	224100 61300 285400	825377	825377 00	196142 196141 392283	208413 224681 433094	206345 206344 412689

5745700

16616565

00

00

16616565

7897469

8719096

8308285

Block No. Lot No. Qualification Account No.	Land Dimensions Building Description Additional Lots Acreage	Prop. Class	Owner's Name Address City State Property Location	Billing Code Zip Code	Land Improvement Exemption Net Total	2025 Property Tax Special Dist	2025 Total Tax Deduction Net Tax	Amt.Billed 2025 1st Q 2nd Q Total	2nd Half 2025 3rd Q 4th Q Total	Preliminary 2026 Tax 1st Q 2nd Q Total
97 14 000000	L21,19 125X180 2.5LT 1SFDWG .5165	2	GUTHRIE, ROBIN 257 LIVINGSTON ST. NORWOOD, NJ 257 LIVINGSTON	00154 07648	294600 83000 377600	1092019	1092019 00 1092019	259506 259505 519011	275743 297265 573008	273005 273005 546010
97 15 000000	50X178 1LT 1.5SFDWG .2043	2	PEDRAZA, OMAR & TARA SPRUILL- 245 LIVINGSTON ST NORWOOD, NJ 245 LIVINGSTON	07648	173400 74100 247500	715770	715770 00 715770	170095 170094 340189	180737 194844 375581	178943 178942 357885
97 16 000000	.52 1SFDW .5200	2	DRISCOLL, MARGUERITE 235 LIVINGSTON ST NORWOOD, NJ 235 LIVINGSTON	07648	297400 164400 461800	1335526	1335526 00 1335526	317372 317372 634744	337230 363552 700782	333882 333881 667763
97 17 000000	.74 2.5LT 1SFDWG .7400	2	PANETTA ROCCO & MARIA 225 LIVINGSTON ST. NORWOOD, N.J. 225 LIVINGSTON	07648	305400 140200 445600	1288675	1288675 00 1288675	306239 306238 612477	325400 350798 676198	322169 322169 644338
97 18 000000	.84 1SFDNG .8400	2	WONG, THOMAS S & HSING, RITA T 215 LIVINGSTON ST NORWOOD, NJ 215 LIVINGSTON ST	07648	300300 251900 552200	1596962	1596962 00 1596962	379500 379499 758999	403244 434719 837963	399241 399240 798481
97 19 000000	L31 50X250 2LT 1SFDWG .2870	2	SHIN, LENNIE SOOJUNG 205 LIVINGSTON ST NORWOOD, NJ 205 LIVINGSTON	07648	295800 374400 670200	1938218	1938218 00 1938218	460595 460595 921190	489414 527614 1017028	484555 484554 969109
97 20 000000	100X170 1LT 1SFDWG .3903	2	CONGUISTI, DOMINICK M & NANCY J 195 LIVINGSTON ST NORWOOD, NJ 195 LIVINGSTON ST	00597 07648	277600 164100 441700	1277396	1277396 00 1277396	303559 303558 607117	322552 347727 670279	319349 319349 638698
97 21 000000	84X90 1LT 1.5SFDWG .1736	2	SORIANO, ANGEL F. & MARIA L. ZAMAR 191 LIVINGSTON ST NORWOOD, N.J. 191 LIVINGSTON	00672 07648	211800 152700 364500	1054134	1054134 00 1054134	250503 250503 501006	266176 286952 553128	263534 263533 527067
97 22 000000	49X50 .0562	15C	BOROUGH OF NORWOOD BOROUGH HALL NORWOOD NJ LIVINGSTON ST	07648	*EXEMPT*	00	00 00 00	00 00 00	00 00 00	00 00 00
97 23 000000	.52 1SF .5200	2	KIM, BOGYUN & BAE, SOOK 10 COBBLESTONE CROSSING NORWOOD, NJ 10 COBBLESTONE CROSSING	00660 07648	337400 319700 657100	1900333	1900333 00 1900333	451592 451592 903184	479848 517301 997149	475084 475083 950167
97 24 000000	.52 .5200	2	GEFFNER, CAROL E. 20 COBBLESTONE CROSSING NORWOOD, NJ 20 COBBLESTONE CROSSING	00660 07648	338000 387600 725600	2098435	2098435 00 2098435	498669 498668 997337	529870 571228 1101098	524609 524609 1049218
97 25 000000	.71 .7100	2	HWANG, KI JOON & LEE, HYOJIN 30 COBBLESTONE CROSSING NORWOOD, NJ 30 COBBLESTONE CROSSING	07648	361400 465100 826500	2390238	2390238 00 2390238	568013 568012 1136025	603552 650661 1254213	597560 597559 1195119
97 26 000000	.73 .7300	2	FRUHLING, MICHAEL & SAMANTHA 40 COBBLESTONE CROSSING NORWOOD, NJ 40 COBBLESTONE CROSSING	02640 07648	366000 480900 846900	2449235	2449235 00 2449235	582032 582032 1164064	618449 666722 1285171	612309 612309 1224618
97 27 000000	1.84AC 1.8400	15C	BOROUGH OF NORWOOD 455 BROADWAY NORWOOD N.J. SEYMOUR ST.	07648	*EXEMPT*	00	00 00 00	00 00 00	00 00 00	00 00 00

6617200

19136941

00

00

19136941

9095343

10041598

9568473

Block No. Lot No. Qualification Account No.	Land Dimensions Building Description Additional Lots Acreage	Prop. Class	Owner's Name Address City State Property Location	Billing Code Zip Code	Land Improvement Exemption Net Total	2025 Property Tax Special Dist	2025 Total Tax Deduction Net Tax	Amt.Billed 2025 1st Q 2nd Q Total	2nd Half 2025 3rd Q 4th Q Total	Preliminary 2026 Tax 1st Q 2nd Q Total
98 1 000000	.52 2SFD .5200	2	YOO,KEUN BAE & BYUNG HYUN 120 SOUTH AVE. NORWOOD, N.J. 120 SOUTH AVE.	00660 07648	340000 402700 742700	2147888	2147888 00 2147888	510421 510420 1020841	542357 584690 1127047	536972 536972 1073944
98 2 000000	.52 2SFD .5200	2	KIM, JIEUN 110 SOUTH AVE NORWOOD, NJ 110 SOUTH AVE.	07648	345800 482200 828000	2394576	2394576 00 2394576	569043 569043 1138086	604647 651843 1256490	598644 598644 1197288
98 3 000000	110X130 1LT .3283	2	CHANG, MICHELLE & HYUNSHIK 100 SOUTH AVE NORWOOD, NJ 100 SOUTH AVE	07648	309400 299500 608900	1760939	1760939 00 1760939	418467 418466 836933	444650 479356 924006	440235 440235 880470
98 4 000000	110X140 1LT .3535	2	PARK, MYUNG HUN 80 SOUTH AVE NORWOOD, NJ 80 SOUTH AVE	07648	295100 202700 497800	1439638	1439638 00 1439638	342113 342113 684226	363519 391893 755412	359910 359909 719819
98 5 000000	.52 .5200	2	PASSANTE, KEVIN N. & ALLISON S. 11 COBBLESTONE CROSSING NORWOOD, N.J. 3 COBBLESTONE CROSSING	07648	336700 19900 356600	1031287	1031287 00 1031287	245074 245073 490147	260407 280733 541140	257822 257822 515644
98 6 000000	.52 .5200	2	PASSANTE, KEVIN N. & ALLISON S. 11 COBBLESTONE CROSS NORWOOD, NJ 11 COBBLESTONE CROSS	00045 07648	340000 660000 1000000	2892000	2892000 00 2892000	687250 687250 1374500	730250 787250 1517500	723000 723000 1446000
98 7 000000	.5 .5000	2	TAK,MOO SONG & SUN WOL 1 JENNI LANE NORWOOD N.J. 1 JENNI LANE	00660 07648	341900 200500 542400	1568621	1568621 00 1568621	372765 372764 745529	396088 427004 823092	392156 392155 784311
98 8 .5000	.5 .5000	2	SHAPRIA(ETAL), ILAN 11 JENNI LN NORWOOD, NJ 11 JENNI LANE	02640 07648	340000 592300 932300	2696212	2696212 00 2696212	640724 640723 1281447	680812 733953 1414765	674053 674053 1348106
98 9 .5000	.5 .5000	2	REISNER, WILLIAM E. & FRANCES M. 21 JENNI LANE NORWOOD N.J. 21 JENNI LANE	01175 07648	340000 384800 724800	2096122	2096122 V1 -25000 2071122	491869 491869 983738	523035 564349 1087384	517781 517780 1035561
98 10 .5000	.5 .5000	2	SARAIYA, UPENDRA & DEVILA 21 ESPLANADE DR SOMERSET, NJ 31 JENNI LANE	00660 08873	340600 409400 750000	2169000	2169000 00 2169000	515438 515437 1030875	547688 590437 1138125	542250 542250 1084500
98 11 .5200	.52 .5200	2	GJEVUKAJ, SOKOL & ARGANIT 130 SOUTH AVE NORWOOD, NJ 130 SOUTH AVE.	07648	340000 300700 640700	1852904	1852904 00 1852904	440321 440321 880642	467872 504390 972262	463226 463226 926452
98.01 1 .6600	.66 .6600	2	JIMENEZ, ARTHUR C. & NELIA M. 21 COBBLESTONE CR. NORWOOD, N.J. 21 COBBLESTONE CROSS	00660 07648	379600 584400 964000	2787888	2787888 00 2787888	662509 662509 1325018	703961 758909 1462870	696972 696972 1393944
98.01 2 .5200	.52 .5200	2	SUH, ERIC & ELLEN Y 31 COBBLESTONE CROSSING NORWOOD, NJ 31 COBBLESTONE CROSSING	07648	366000 435100 801100	2316781	2316781 00 2316781	550556 550556 1101112	585004 630665 1215669	579196 579195 1158391
98.01 3 .5000	.5 .5000	2	KUEPPER, OLIVER & CECILIA 41 COBBLESTONE CROSSING NORWOOD, NJ 41 COBBLESTONE CROSSING	07468	340000 458600 798600	2309551	2309551 00 2309551	548838 548838 1097676	583178 628697 1211875	577388 577388 1154776

10187900

29463407

00

25000

29438407

13990770

15447637

14719206

Block No. Lot No. Qualification Account No.	Land Dimensions Building Description Additional Lots Acreage	Prop. Class	Owner's Name Address City State Property Location	Billing Code Zip Code	Land Improvement Exemption Net Total	2025 Property Tax Special Dist	2025 Total Tax Deduction Net Tax	Amt.Billed 2025 1st Q 2nd Q Total	2nd Half 2025 3rd Q 4th Q Total	Preliminary 2026 Tax 1st Q 2nd Q Total
98.01 4	.5 .5000	2	HUR, WON & ANNIE JUNGSOOK 57 COBBLESTONE CROSSING NORWOOD, NJ 57 COBBLESTONE CROSSING	07648	340000 413100 753100	2177965	2177965 00 2177965	517568 517568 1035136	549952 592877 1142829	544492 544491 1088983
98.01 5	.5 .5000	2	YI, CHANG MUN & JIN JEONG 61 COBBLESTONE CROSSING NORWOOD, NJ 61 COBBLESTONE CROSSING	00660 07648	340000 347800 687800	1989118	1989118 00 1989118	472691 472690 945381	502266 541471 1043737	497280 497279 994559
98.01 6	.5 .5000	2	MILES, JONATHAN GREGORY & HARUMI 71 COBBLESTONE CROSSING NORWOOD, NJ 71 COBBLESTONE CROSSING	07648	340600 571400 912000	2637504	2637504 00 2637504	626772 626772 1253544	665988 717972 1383960	659376 659376 1318752
98.01 7	.5 .5000	2	CHOI, JEFF J 30 JENNI LANE NORWOOD, NJ 30 JENNI LANE	07648	340000 446200 786200	2273690	2273690 00 2273690	540316 540316 1080632	574123 618935 1193058	568423 568422 1136845
98.01 8	.5 .5000	2	RUBIN, JOEL & LINDA 20 JENNI LN NORWOOD, NJ 20 JENNI LANE	00597 07648	340000 435000 775000	2241300	2241300 00 2241300	532619 532619 1065238	565944 610118 1176062	560325 560325 1120650
98.01 9	.5 .5000	2	KIM, CHANG YEOUN & LEE, YUN SOOK 10 JENNI LANE NORWOOD, NJ 10 JENNI LANE	07648	340000 380600 720600	2083975	2083975 00 2083975	495233 495232 990465	526218 567292 1093510	520994 520994 1041988
98.01 10	.5 .5000	2	KIM (ETAL), JUN SEONG 2 JENNI LN NORWOOD, NJ 2 JENNI LANE	02640 07648	340000 469100 809100	2339917	2339917 00 2339917	556054 556054 1112108	590846 636963 1227809	584980 584979 1169959
98.02 1	.559AC .5590	2	YOON, YOUNG BO & HYUN OK 1 CATHY CT NORWOOD, NJ 1 CATHY CT	00154 07648	340000 553600 893600	2584291	2584291 00 2584291	614127 614126 1228253	652552 703486 1356038	646073 646073 1292146
98.02 2	.64AC .6400	2	KAUFHOLD, DIANA TRSTE 11 CATHY CT NORWOOD, NJ 11 CATHY CT.	07648	388700 466400 855100	2472949	2472949 00 2472949	587668 587667 1175335	624437 673177 1297614	618238 618237 1236475
98.02 3	.52AC .5200	2	KIM, BYUNGWOOK & HAHN, AHRAHM 21 CATHY CT NORWOOD, NJ 21 CATHY CT.	07648	341900 727100 1069000	3091548	3091548 00 3091548	734671 734670 1469341	780637 841570 1622207	772887 772887 1545774
98.02 4	.52AC .5200	2	HADZIMICHALIS, ANTHONY & NORELL 80 COBBLESTONE CROSSING NORWOOD, NJ 80 COBBLESTONE CROSSING	07648	340000 485400 825400	2387057	2387057 00 2387057	567257 567256 1134513	602748 649796 1252544	596765 596764 1193529
98.02 5	.52AC .5200	2	KIM, JASON & HEYSOO 70 COBBLESTONE CROSSING NORWOOD, NJ 70 COBBLESTONE CROSSING	00660 07648	340000 619000 959000	2773428	2773428 00 2773428	659073 659073 1318146	700310 754972 1455282	693357 693357 1386714
99 1 000000	125X167 .4792	2	DAON MANAGEMENT LLC 10 LAKEVIEW DRIVE OLD TAPPAN, NJ 89 SOUTH AVE.	07675	332800 376200 709000	2050428	2050428 00 2050428	487261 487260 974521	517747 558160 1075907	512607 512607 1025214
99 2 000000	56X283 2SFDW .3638	2	LEE, MYUNG S. 341 LIVINGSTON STREET NORWOOD, NJ 341 LIVINGSTON	00660 07648	193300 97200 290500	840126	840126 00 840126	199647 199646 399293	212138 228695 440833	210032 210031 420063

Block No. Lot No. Qualification Account No.	Land Dimensions Building Description Additional Lots Acreage	Prop. Class	Owner's Name Address City State Property Location	Billing Code Zip Code	Land Improvement Exemption Net Total	2025 Property Tax Special Dist	2025 Total Tax Deduction Net Tax	Amt.Billed 2025 1st Q 2nd Q Total	2nd Half 2025 3rd Q 4th Q Total	Preliminary 2026 Tax 1st Q 2nd Q Total
99 3 000000	50X270 4LT 2SFDWG .3099	2	LEE, HYUNSOOK & NICK 345 LIVINGSTON ST NORWOOD, NJ 345 LIVINGSTON	07648	184800 148400 333200	963614	963614 00 963614	228992 228992 457984	243319 262311 505630	240904 240903 481807
99 4 000000	1.20 2SFDWG 50X260 1.2000	2	BODINE, WILLIAM DAVID & RITA LEE 357 LIVINGSTON ST NORWOOD, NJ 357 LIVINGSTON	07648	318500 124400 442900	1280867	1280867 00 1280867	304383 304383 608766	323428 348673 672101	320217 320217 640434
99 5 000000	L40 50X260 2LT .2984	1	GRASSI, LAWRENCE 53 HEIGHTS RD RIDGEWOOD, NJ HIGH ST	07451	42300 0 42300	122332	122332 00 122332	29071 29071 58142	30890 33300 64190	30583 30583 61166
99 6 000000	.76 .7600	15F	NORWOOD FIRE CO #1 606 BROADWAY NORWOOD NJ 606 BROADWAY	07648	*EXEMPT*	00	00 00 00	00 00 00	00 00 00	00 00 00
99 7 000000	75X150 1LOT 1SCB 739 .2583	4B	RBH LLC N.J. 8 ELLIOT ROAD HARRINGTON PARK, N.J. 598 BROADWAY	07640	352000 725400 1077400	3115841	3115841 00 3115841	740444 740443 1480887	786771 848183 1634954	778961 778960 1557921
99 8 000000	50X150 1LT .1722	4A	KNBOO LLC 588 BROADWAY NORWOOD, NJ 590-592 BROADWAY	07648	232000 9500 241500	698418	698418 00 698418	165971 165971 331942	176356 190120 366476	174605 174604 349209
99 9 000000	.65 .6500	4A	KNBOO LLC 588 BROADWAY NORWOOD, NJ COR BWAY & LIV	07648	780000 267200 1047200	3028502	3028502 00 3028502	719689 719688 1439377	764718 824407 1589125	757126 757125 1514251
99 10 000000	.57 1SSDWG .5700	2	YOUNG LEE LLC 385 LIVINGSTON ST NORWOOD, NJ 385 LIVINGSTON	07648	310500 641800 952300	2754052	2754052 00 2754052	654469 654468 1308937	695417 749698 1445115	688513 688513 1377026
99 11 000000	L12 IRR 2LT 1SBDW .0000	2	GALLAGHER, PATRICK ETAL 375 LIVINGSTON NORWOOD, NJ 375 LIVINGSTON	07648	294000 98100 392100	1133953	1133953 00 1133953	269471 269471 538942	286331 308680 595011	283489 283488 566977
99 12 000000	50X248 1LT 2SFDWG .2847	2	WAGSTAFF, WILLIAM & LEARY, DEBORAH 369 LIVINGSTON ST. NORWOOD, NJ 369 LIVINGSTON	07648	179100 88900 268000	775056	775056 00 775056	184183 184183 368366	195707 210983 406690	193764 193764 387528
99 13 000000	50X252 1LT 2SFDWG .2893	2	GRASSI, L. J. & E. A. 365 LIVINGSTON ST. NORWOOD N.J. 365 LIVINGSTON	07648	184800 100800 285600	825955	825955 00 825955	196279 196278 392557	208560 224838 433398	206489 206489 412978
99 14 000000	100X533 & 50X291 2SFDWG .7788	2	SARDELI, TIAGO & SHAVONNE 351 LIVINGSTON ST NORWOOD, NJ 351 LIVINGSTON	07648	355400 742200 1097600	3174259	3174259 00 3174259	754326 754325 1508651	801523 864085 1665608	793565 793565 1587130
99 15 000000	50X280 1LT 2SFDWG .3214	2	ESCH, THOMAS P.O.BOX 50 HARRINGTON PARK, N.J. 339 LIVINGSTON	07640	184800 135600 320400	926597	926597 V1 -25000 901597	213945 213945 427890	227722 245985 473707	225400 225399 450799
99 16.01 000000	149X166 .5678	2	DILL (TRSTES/ETAL), ANTHONY A 55 SOUTH AVENUE NORWOOD, NJ 55 SOUTH AVE.	07648	332200 567800 900000	2602800	2602800 V1 -25000 2577800	612275 612275 1224550	650975 702275 1353250	644450 644450 1288900

7400500

21402246

00

50000

21352246

10146991

11205255

10676126

Block No. Lot No. Qualification Account No.	Land Dimensions Building Description Additional Lots Acreage	Prop. Class	Owner's Name Address City State Property Location	Billing Code Zip Code	Land Improvement Exemption Net Total	2025 Property Tax Special Dist	2025 Total Tax Deduction Net Tax	Amt.Billed 2025 1st Q 2nd Q Total	2nd Half 2025 3rd Q 4th Q Total	Preliminary 2026 Tax 1st Q 2nd Q Total
99 17.01 000000	105X162 . .3905	2	DEROSE, JOSEPH & MARIELAINA 65 SOUTH AVE NORWOOD, NJ 65 SOUTH AVE	00672 07648	313300 975200 1288500	3726342	3726342 00 3726342	885522 885522 1771044	940927 1014371 1955298	931586 931585 1863171
99 18.01 000000	105X159 . .3833	2	DICHTER, BRITTANY ELLENBOGEN 75 SOUTH AVE NORWOOD, NJ 75 SOUTH AVE	07648	310700 892600 1203300	3479944	3479944 00 3479944	826968 826968 1653936	878710 947298 1826008	869986 869986 1739972
99 20	180X230 . .9504	15F	NORWOOD FIRE CO NO.1 606 BROADWAY NORWOOD N. J. 606 BROADWAY	07608	*EXEMPT*	00	00 00 00	00 00 00	00 00 00	00 00 00
99 21	100X250 . .5739	15F	NORWOOD FIRE CO. NO.1 606 BROADWAY NORWOOD N.J. HIGH ST.	07648	*EXEMPT*	00	00 00 00	00 00 00	00 00 00	00 00 00
99 22	131X167 . .5022	2	KIM, ETHAN & RACHEL 85 SOUTH AVE NORWOOD, NJ 85 SOUTH AVE	07648	336100 369200 705300	2039728	2039728 00 2039728	484718 484717 969435	515046 555247 1070293	509932 509932 1019864
99 23	105X297 . .7159	2	LANSEY, DAVID & ILISA 268 HIGH ST NORWOOD, NJ 268 HIGH STREET	01175 07648	340600 444800 785400	2271377	2271377 00 2271377	539767 539766 1079533	573538 618306 1191844	567845 567844 1135689
100 1.01 000000	102X232 . .5433	2	SUNG, SANDY & KANG HYUN 292 HIGH ST NORWOOD, NJ 292 HIGH ST.	00672 07648	330200 399900 730100	2111449	2111449 00 2111449	501762 501761 1003523	533156 574770 1107926	527863 527862 1055725
100 1.02	150X80 . .2755	2	POLIDORO, GERARD 288 HIGH ST NORWOOD, NJ 288 HIGH ST.	07648	259400 379100 638500	1846542	1846542 00 1846542	438810 438809 877619	466265 502658 968923	461636 461635 923271
100 2 000000	50X232 1LT 2SFDW . .2663	2	RODRIGUEZ, RAMON & CHRISTINE 294 HIGH ST NORWOOD, NJ 294 HIGH ST	07648	204800 94700 299500	866154	866154 00 866154	205832 205831 411663	218710 235781 454491	216539 216538 433077
100 3	105X233 . .5616	2	RODRIGUEZ, RAMON ANTONIO ETAL 298-300 HIGH ST NORWOOD, NJ 298-300 HIGH ST.	07648	330900 181700 512600	1482439	1482439 00 1482439	352285 352284 704569	374326 403544 777870	370610 370610 741220
100 3.01	75X233 . .4012	2	LEE, KEUMLIM C 14 W. EDSALL BLVD #B PALISADES PARK, NJ 310 HIGH ST	07650	267800 178900 446700	1291856	1291856 00 1291856	306995 306994 613989	326203 351664 677867	322964 322964 645928
100 3.02	75X233 . .4012	2	JOSEPH F&EDA T POLICANO REVOC TRUST 314 HIGH ST NORWOOD, NJ 314 HIGH ST.	07648	260000 176400 436400	1262069 v1	1262069 -25000 1237069	293666 293666 587332	312431 337306 649737	309268 309267 618535
100 4 000000	100X234 1SFDWG . .5372	2	CHANG, KEVIN & JANE 320 HIGH ST NORWOOD, NJ 320 HIGH ST	07648	330200 196700 526900	1523795	1523795 00 1523795	362112 362112 724224	384769 414802 799571	380949 380949 761898
100 5 000000	L42 51X232 2LT 1SBDWG . .2716	2	DUMA, GRZEGORZ T & ANNA M 326 HIGH ST NORWOOD, NJ 326 HIGH ST	07648	324400 125900 450300	1302268	1302268 00 1302268	309469 309469 618938	328832 354498 683330	325567 325567 651134

8023500

23203963

00

25000

23178963

11015805

12163158

11589484

Block No. Lot No. Qualification Account No.	Land Dimensions Building Description Additional Lots Acreage	Prop. Class	Owner's Name Address City State Property Location	Billing Code Zip Code	Land Improvement Exemption Net Total	2025 Property Tax Special Dist	2025 Total Tax Deduction Net Tax	Amt.Billed 2025 1st Q 2nd Q Total	2nd Half 2025 3rd Q 4th Q Total	Preliminary 2026 Tax 1st Q 2nd Q Total
100 6 000000	150X100 1LT 1SFDWG .3444	2	TUITE, BERNARD & RAE ANNE 328 HIGH ST. NORWOOD N.J. 328 HIGH ST	07648	304200 163400 467600	1352299	1352299 00 1352299	321358 321358 642716	341465 368118 709583	338075 338075 676150
100 7 000000	86X150 1LT 2SFDWG2 .2961	2	SCHWARTE, ROBIN 196 HUDSON AVE NORWOOD NJ 196 HUDSON AVE	07648	273000 149500 422500	1221870	1221870 -25000 1196870	284114 284113 568227	302281 326362 628643	299218 299217 598435
100 8 000000	75X150 1LT 1SBDWG .2583	2	LUCIOUS, JOSEPH & LYND SAY 188 HUDSON AVENUE NORWOOD, NJ 188 HUDSON AVE	07648	247700 194900 442600	1279999	1279999 00 1279999	304178 304177 608355	323208 348436 671644	320000 320000 640000
100 9.01	75X112 SPLT .1928	2	LIM, ADRIAN H 180 HUDSON AVE NORWOOD, NJ 180 HUDSON AVE.	00597 07648	211900 110400 322300	932092	932092 00 932092	221501 221501 443002	235360 253730 489090	233023 233023 466046
100 9.02	112X106 .2725	4A	CHUNG NORWOOD MEDICAL LLC 6 MCKITTRICK CT OLD TAPPAN, NJ 469 LIVINGSTON ST.	85185 07675	296400 713700 1010100	2921209	2921209 00 2921209	694192 694191 1388383	737626 795200 1532826	730303 730302 1460605
100 10 000000	130X200 .5969	4A	TREKIM CORP 19 ARNOLD AVENUE CLOSTER, N.J. 463 LIVINGSTON	07064	431600 1078400 1510000	4366920	4366920 00 4366920	1037748 1037747 2075495	1102678 1188747 2291425	1091730 1091730 2183460
100 12.01	274 X 200 1.2580	4A	445PROPERTY COMPANY LLC NJ ETAL C/O 26 PARIS AVE ROCKLEIGH,NJ 455 LIVINGSTON ST.	07647 B	1391900 4705700 6097600	17634259	17634259 00 17634259	4190576 4190575 8381151	4452773 4800335 9253108	4408565 4408565 8817130
100 15 000000	191 X 200 1 LOT .8770	4B	COMMERCE BK/NORTH 380 WELLINGTONSTREET TWRB LONDON, ONTARIA N6A 4S4 435 LIVINGSTON ST.	00000	616200 933800 1550000	4482600	4482600 00 4482600	1065238 1065237 2130475	1131888 1220237 2352125	1120650 1120650 2241300
100 16	150 X 100 .3444	4A	ROGERS PROPTY MGMT LLC 199 MANITO AVE OAKLAND, NJ 425 LIVINGSTON ST	01369 07436	304200 769000 1073200	3103694	3103694 00 3103694	737557 737557 1475114	783704 844876 1628580	775924 775923 1551847
100 17 000000	200X100 1L 1SB .4591	4A	595 BROADWAY LLC 230 SUMMIT ST NORWOOD, NJ 595 BROADWAY	07648	702000 766400 1468400	4246613	4246613 00 4246613	1009158 1009158 2018316	1072299 1155998 2228297	1061654 1061653 2123307
100 18 000000	50X150 1LT 1.5SFDW .1722	2	CHEN, GUANG DI & SHU QIN 609 BROADWAY NORWOOD, NJ 609 BROADWAY	07648	169700 249500 419200	1212326	1212326 00 1212326	288096 288095 576191	306121 330014 636135	303082 303081 606163
101 1 000000	160X85 1LT 2SFDWG .3122	2	HAYWARD, REBECCA MINJUNG ETAL 350 HIGH ST NORWOOD, NJ 350 HIGH ST	07648	277800 117600 395400	1143497	1143497 00 1143497	271739 271739 543478	288741 311278 600019	285875 285874 571749
101 2 000000	50X200 1SFDW .2296	2	HA, SEUNG M & DANIEL D.C. 364 HIGH STREET NORWOOD, NJ 364 HIGH ST	02250 07648	301300 107300 408600	1181671	1181671 00 1181671	280811 280810 561621	298380 321670 620050	295418 295418 590836
101 3 000000	.49 1SFDW 100X200 .4900	2	ASCOLESE, JOSEPH L & JOAN 366 HIGH ST NORWOOD, NJ 366 HIGH ST	07648	301300 121100 422400	1221581	1221581 00 1221581	290295 290294 580589	308458 332534 640992	305396 305395 610791

Block No. Lot No. Qualification Account No.	Land Dimensions Building Description Additional Lots Acreage	Prop. Class	Owner's Name Address City State Property Location	Billing Code Zip Code	Land Improvement Exemption Net Total	2025 Property Tax Special Dist	2025 Total Tax Deduction Net Tax	Amt.Billed 2025 1st Q 2nd Q Total	2nd Half 2025 3rd Q 4th Q Total	Preliminary 2026 Tax 1st Q 2nd Q Total
101 4.01 000000	50X200 1LT .2296	2	NOTIAS, KOSTAS (ETAL) 370 HIGH STREET NORWOOD, NJ 370 HIGH ST	01037 07648	277900 458700 736600	2130247	2130247 00 2130247	506229 506228 1012457	537902 579888 1117790	532562 532562 1065124
101 5.01 000000	100X200 1SBDW .4591	2	PARK, SEHUN & CHUNG, CHRISTINE 384 HIGH ST NORWOOD, NJ 384 HIGH ST	07648	277900 187000 464900	1344491	1344491 00 1344491	319503 319502 639005	339494 365992 705486	336123 336123 672246
101 6 000000	120X214 1SBDWG .5895	2	KO, PAN S & INHWA 392 HIGH STREET NORWOOD, NJ 392 HIGH ST	07648	306500 603100 909600	2630563	2630563 00 2630563	625123 625122 1250245	664236 716082 1380318	657641 657641 1315282
101 7 000000	80X218 .4004	2	ASCOLESE, JOSEPH A & GRACE 400 HIGH STREET NORWOOD, NJ 400 HIGH ST	00597 07648	297200 184500 481700	1393076	1393076 00 1393076	331049 331048 662097	351762 379217 730979	348269 348269 696538
101 8 000000	75X231 1LT 1SFDWG .3977	2	BURKE, ADRIAN J 408 HIGH ST NORWOOD, NJ 408 HIGH ST	07648	277900 254100 532000	1538544	1538544 00 1538544	365617 365617 731234	388493 418817 807310	384636 384636 769272
101 9 000000	81X125 1LT 2SFDWG .2324	2	KIM, MUNHI 420 HIGH ST NORWOOD, NJ 420 HIGH ST	07648	235400 430700 666100	1926361	1926361 00 1926361	457778 457777 915555	486420 524386 1010806	481591 481590 963181
101 10 000000	75X125 1LT 1SFDWG .2152	2	JOHNSON (ETAL), BABYMOL 194 ROCKLAND AVE NORWOOD, NJ 194 ROCKLAND AVE	07648	239900 400200 640100	1851169	1851169 00 1851169	439909 439909 879818	467433 503918 971351	462793 462792 925585
101 11 000000	75X125 1LT 1SFDWG .2152	2	GALLUCCI, PAUL & LYDIA 186 ROCKLAND AVE NORWOOD, NJ 186 ROCKLAND AVE	07648	239900 86900 326800	945106	945106 00 945106	224594 224593 449187	238646 257273 495919	236277 236276 472553
101 12 000000	200X206 .9458	4A	J.E.T. 215 INC C/O CHUNG DON C/O P.O. BOX 819 ALPINE, NJ 555 LIVINGSTON ST	07620	1016000 892400 1908400	5519093	5519093 00 5519093	1311548 1311548 2623096	1393609 1502388 2895997	1379774 1379773 2759547
101 13 C0001	CONDO 80% .0000	4A	525 LIVINGSTON DFT 2017 LLC 125 RIVER ROAD EDGEWATER, NJ 521 LIVINGSTON ST	07020	2745600 9124900 11870500	34329486	34329486 00 34329486	8158002 8158001 16316003	8668433 9345050 18013483	8582372 8582371 17164743
101 13 C0002	CONDO 20% .0000	4A	525 LIVINGSTON DFT 2017 LLC 125 RIVER ROAD EDGEWATER, NJ 519 LIVINGSTON ST	07020	686400 984400 1670800	4831954	4831954 00 4831954	1148258 1148257 2296515	1220102 1315337 2535439	1207989 1207988 2415977
101 14.01 000000	50X160 2SFDW .1837	2	GUIDO, MARGARET M 193 HUDSON AVE NORWOOD, NJ 193 HUDSON AVE.	00660 07648	205300 117200 322500	932670	932670 00 932670	221639 221638 443277	235506 253887 489393	233168 233167 466335
101 14.02 000000	50X160 .1837	2	SANTIAGO, GEORGE L & ROSE G 191 HUDSON AVE NORWOOD, NJ 191 HUDSON AVE.	00660 07648	194500 254300 448800	1297930 V1	1297930 -25000 1272930	302188 302188 604376	321486 347068 668554	318233 318232 636465
101 15 000000	50X160 1LT 2SFDWG .1837	2	MUNDY, MICHAEL E. 197 HUDSON AVE NORWOOD, NJ 197 HUDSON AVE	00672 07648	205300 123900 329200	952046	952046 00 952046	226243 226243 452486	240398 259162 499560	238012 238011 476023

21308000

61622736

00

25000

61597736

29275351

32322385

30798871

Block No. Lot No. Qualification Account No.	Land Dimensions Building Description Additional Lots Acreage	Prop. Class	Owner's Name Address City State Property Location	Billing Code Zip Code	Land Improvement Exemption Net Total	2025 Property Tax Special Dist	2025 Total Tax Deduction Net Tax	Amt.Billed 2025 1st Q 2nd Q Total	2nd Half 2025 3rd Q 4th Q Total	Preliminary 2026 Tax 1st Q 2nd Q Total
101 16.01	.0000	2	LEE, KUM HUN 185 HUDSON AVE NORWOOD, NJ 185 HUDSON AVE.	00597 07648	194500 254300 448800	1297930	1297930 00	308438 308438	327736 353318	324483 324482
101 16.02	.0000	2	SIM, JAY 183 HUDSON AVE NORWOOD, NJ 183 HUDSON AVE.	00660 07648	194500 254100 448600	1297351	1297351 00	308301 308300	327590 353160	324338 324338
102 1 000000	75X113 1.5SFDWG .1946	2	D'ANDREA, NICHOLAS 458 SUMMIT STREET NORWOOD, NJ 458 SUMMIT ST	07648	253500 375000 628500	1817622	1817622 00	431937 431937	458962 494786	454406 454405
102 1.01	.195 ACRE .1950	2	LEE,BYUNG MOK&LEE-CHOI,KYUNG SOOK 464 SUMMIT ST NORWOOD, NJ 464 SUMMIT ST	01175 07648	253500 203600 457100	1321933	1321933 00	314142 314142	333798 359851	330484 330483
102 1.02	59X142 IRR .0000	2	CHICA,DAWN TAFFARO-&ELKIN 14 WINTHROP ST NORWOOD,NJ 14 WINTHROP ST.	00660 07648	242900 265200 508100	1469425	1469425 00	349192 349192	371040 400001	367357 367356
102 2	75X225 1LOT 1.5SFRDWG .3874	2	CHO, MI SOON 470 SUMMIT STREET NORWOOD, NJ 470 SUMMIT ST	07648	308800 211700 520500	1505286	1505286 00	357714 357714	380095 409763	376322 376321
102 3	75X223 1LOT 1SFDWG .3840	2	NENNER, DAVID & CHERYL 478 SUMMIT STREET NORWOOD, NJ 478 SUMMIT ST	00672 07648	308800 393500 702300	2031052	2031052 00	482656 482656	512855 552885	507763 507763
102 4 000000	75X223 1LT 2SFDWG .3840	2	JONES, THOMAS N & THERESE M 488 SUMMIT ST NORWOOD, NJ 488 SUMMIT ST	00045 07648	308800 459100 767900	2220767	2220767 00	527740 527739	560759 604529	555192 555192
102 5 000000	75X221 1LT 1SFDWG .3805	2	KIM, EUI KYUNG & YOUNG JA 490 SUMMIT ST NORWOOD, NJ 490 SUMMIT ST	07648	308800 795200 1104000	3192768	3192768 00	758724 758724	806196 869124	798192 798192
102 6 000000	75X221 1LOT 1.5SFDW3G .3805	2	DERCOLE, BRIAN 494 SUMMIT ST NORWOOD, NJ 494 SUMMIT ST	07648	308800 190900 499700	1445132	1445132 00	343419 343419	364906 393388	361283 361283
102 7	75X219 1LOT .3771	2	DEBIASA, RAYMOND & SUZANNE 500 SUMMIT ST NORWOOD, NJ 500 SUMMIT ST.	07648	308800 455300 764100	2209777	2209777 00	525128 525128	557984 601537	552445 552444
102 8 000000	75X217 1LT 1SFDWG .3736	2	D'ERCOLE, BRIAN 506 SUMMIT ST NORWOOD, NJ 506 SUMMIT ST	00660 07648	308800 511300 820100	2371729	2371729 00	563614 563614	598878 645623	592933 592932
102 9 000000	75X219 1LT 1SFDW .3771	2	KOTLER (ETAL), DARREN J 510 SUMMIT ST NORWOOD, NJ 510 SUMMIT ST	00660 07648	308800 232200 541000	1564572	1564572 00	371803 371802	395065 425902	391143 391143
102 10 000000	75X217 1LT 1.5SFDWG .3736	2	BYUNGWOO, AHN & LEE, YUN H 518 SUMMIT STREET NORWOOD, NJ 518 SUMMIT ST	07648	308800 246000 554800	1604482	1604482 00	381287 381286	405143 436766	401121 401120

8765500

25349826

00

00

25349826

12048186

13301640

12674916

Block No. Lot No. Qualification Account No.	Land Dimensions Building Description Additional Lots Acreage	Prop. Class	Owner's Name Address City State Property Location	Billing Code Zip Code	Land Improvement Exemption Net Total	2025 Property Tax Special Dist	2025 Total Tax Deduction Net Tax	Amt.Billed 2025 1st Q 2nd Q Total	2nd Half 2025 3rd Q 4th Q Total	Preliminary 2026 Tax 1st Q 2nd Q Total
102 11 000000	IRR 1LT 1SFDWG .0000	2	MCGUIRE, WILLIAM J 520 SUMMIT STREET NORWOOD, NJ 520 SUMMIT ST	07648	320100 618400 938500	2714142	2714142 00 2714142	644985 644984 1289969	685340 738833 1424173	678536 678535 1357071
102 12 000000	.42AC 1SBDWG .4200	2	GLESNER, HAROLD D & VIRGINIA 535 HIGH ST NORWOOD NJ 535 HIGH ST	07648	260000 108900 368900	1066859	1066859 00 1066859	253527 253526 507053	269390 290416 559806	266715 266715 533430
102 13 000000	.43AC 1SFDW .4300	2	SANTIAGO, RENE & ROJAS, MYRIAM 527 HIGH ST NORWOOD, NJ 527 HIGH ST	07648	319300 80600 399900	1156511	1156511 00 1156511	274832 274831 549663	292027 314821 606848	289128 289128 578256
102 13.01	.34 AC 1SFD .3400	2	MURRAY GLENN & DEBORAH 523 HIGH ST. NORWOOD, N.J. 523 HIGH ST	07648	280300 215500 495800	1433854	1433854 00 1433854	340739 340738 681477	362058 390319 752377	358464 358463 716927
102 14 000000	75X220 1LOT 2SFDWG .3788	2	CAPOBIANCO, C. C/O SCOTT MCGUIRE 519 HIGH ST NORWOOD, NJ 519 HIGH ST	07648	308800 102700 411500	1190058	1190058 -25000 1165058	276554 276553 553107	294248 317703 611951	291265 291264 582529
102 15 000000	75X100 .1722	2	MC GOWAN, MATTHEW & COLLEEN 511 HIGH ST. NORWOOD, NJ 511 HIGH ST.	07648	243800 451900 695700	2011964	2011964 00 2011964	478120 478120 956240	508035 547689 1055724	502991 502991 1005982
102 16 000000	.97 AC 1SFDWG .9700	2	D'ERCOLE, FRANK L & MAUREEN E 521 SUMMIT ST NORWOOD, NJ 501 HIGH ST	07648	402200 61600 463800	1341310	1341310 00 1341310	318747 318746 637493	338690 365127 703817	335328 335327 670655
102 17 000000	100X223 1LT 1SFDWG .5119	2	BAE, INHWAN & YOUNG BOCK 495 HIGH ST NORWOOD, NJ 495 HIGH ST	07468	334700 113200 447900	1295327	1295327 00 1295327	307820 307819 615639	327079 352609 679688	323832 323832 647664
102 18 000000	.56 2SDWG .5600	2	LEE, HAK WOO & YONG SUK 479 HIGH ST NORWOOD, NJ 479 HIGH ST	07648	342000 188600 530600	1534495	1534495 00 1534495	364655 364655 729310	387471 417714 805185	383624 383624 767248
102 19 000000	.22 1SFDW .2200	2	DEPTUCH, JUDITH 475 HIGH ST. NORWOOD, N.J. 475 HIGH ST	07648	261600 201900 463500	1340442	1340442 00 1340442	318541 318540 637081	338471 364890 703361	335111 335110 670221
102 20 000000	.24 1SFDWG .2400	2	BORTOLATO G. & L.M. 12 WINTHROP ST. NORWOOD, N.J. 12 WINTHROP ST	07648	263200 123600 386800	1118626	1118626 00 1118626	265829 265828 531657	282461 304508 586969	279657 279656 559313
102 21 000000	.03 AC .0300	1	ANU, RAHEJA 182 SCHOOL STREET NORTHVALE, NJ HIGH ST	07647	4900 0 4900	14171	14171 00 14171	3368 3367 6735	3579 3857 7436	3543 3543 7086
103 1 000000	100X75 2SFDWG .1722	2	FUSCO, PHILIP F. & SUSANN F. 245 ROCKLAND AVE NORWOOD, NJ 245 ROCKLAND AVE	07648	235600 113000 348600	1008151	1008151 00 1008151	239576 239575 479151	254565 274435 529000	252038 252038 504076
103 1.02	75X150 .2583	2	KIM, DAE WON & SHIN, MI YOUNG 235 ROCKLAND AVE NORWOOD, NJ 235 ROCKLAND AVE.	07648	276200 349000 625200	1808078	1808078 00 1808078	429669 429669 859338	456552 492188 948740	452020 452019 904039

6581600

19033988

00

25000

19008988

9033913

9975075

9504497

Block No. Lot No. Qualification Account No.	Land Dimensions Building Description Additional Lots Acreage	Prop. Class	Owner's Name Address City State Property Location	Billing Code Zip Code	Land Improvement Exemption Net Total	2025 Property Tax Special Dist	2025 Total Tax Deduction Net Tax	Amt.Billed 2025 1st Q 2nd Q Total	2nd Half 2025 3rd Q 4th Q Total	Preliminary 2026 Tax 1st Q 2nd Q Total
103 1.03	75X103 .1773	2	PASTRAS, DEAN & BAJAKIAN, DEBORAH 418 SUMMIT STREET NORWOOD, N.J. 418 SUMMIT STREET	00672 07648	243800 214300 458100	1324825	1324825 00	314830 314829	334528 360638	331207 331206
103 2 000000	.38 1SSDWG .3800	2	VERTULLO, HENRY & HELGA 422 SUMMIT ST. NORWOOD N.J. 422 SUMMIT ST	07648	130000 98400 228400	660533	660533 00	156968 156968	166789 179808	165134 165133
103 3 000000	62X144 1LT 1SFDWG .2050	2	RCC LEE LLC 300 GRANT AVE CRESSKILL, NJ 426 SUMMIT ST	07626	246200 137000 383200	1108214	1108214 00	263355 263354	279832 301673	277054 277053
103 4 000000	.20 1SSDWG .2000	2	GIAMPAGLIA, BENITO & ELIZABETH 430 SUMMIT ST NORWOOD, NJ 430 SUMMIT ST	07648	246200 157300 403500	1166922	1166922 00	277306 277305	294656 317655	291731 291730
103 5 000000	75X231 1LT .3977	2	ACOSTA, JARED A & NG, ARLENE 236 26TH STREET NORTH BERGEN, NJ 438 SUMMIT ST	07047	308800 312900 621700	1797956	1797956 00	427264 427263	453997 489432	449489 449489
103 6 000000	75X231 1LT 1SSDWG .3977	2	PLESCIA, ANTHONY & DONNA 444 SUMMIT ST NORWOOD, NJ 444 SUMMIT ST	00660 07648	308800 143300 452100	1307473	1307473 00	310706 310706	330146 355915	326869 326868
103 7 000000	75X100 1LT 1SFDWG .1722	2	VOGLER, RICHARD & BETTY 450 SUMMIT ST. NORWOOD, N.J. 450 SUMMIT ST	07648	243800 124400 368200	1064834	1064834 00	253046 253045	268878 289865	266209 266208
103 8 000000	75X100 1LT 1SFDWG .1722	2	RAZUVANOV, GENNADIY 456 SUMMIT STREET NORWOOD, NJ 456 SUMMIT ST	07648	243800 159400 403200	1166054	1166054 00	277100 277099	294437 317418	291514 291513
103 9 000000	IRR 1LT 1SFDWG .0000	2	MULLER, ROBT & MARIA 16 WINTHROP ST NORWOOD, N.J. 16 WINTHROP ST	07648	309500 245400 554900	1604771	1604771 00	381355 381355	405216 436845	401193 401193
103 10	75X100 .1722	2	BHANDERI, KANTI N. & HANSA K. 376 SUMMIT STREET NORWOOD, NJ 15 WINTHROP ST	01175 07648	243800 149500 393300	1137424	1137424 00	270296 270295	287208 309625	284356 284356
103 11	75X100 1LOT 1SFDWG .1722	2	CANTATORE (ETAL), MAURO 9 WINTHROP ST NORWOOD, NJ 9 WINTHROP ST	07648	243800 130200 374000	1081608	1081608 00	257032 257031	273114 294431	270402 270402
103 12	100X75 1LOT 1SFDWG .1722	2	LIM, CHULBUM & PARK, MIYI 465 HIGH ST NORWOOD, NJ 465 HIGH ST	07648	223800 102300 326100	943081	943081 00	224113 224112	238135 256721	235771 235770
103 13	75X230 .3960	2	MOLLINEDO, MONICA & PEREZ, ARIEL 459 HIGH ST NORWOOD, NJ 459 HIGH ST	07648	308800 216200 525000	1518300	1518300 00	360807 360806	383381 413306	379575 379575
103 14 000000	75X230 1LT 1SFDWG .3960	2	BETANCOURT, CHRISTIAN ETAL 455 HIGH ST NORWOOD, NJ 455 HIGH ST	07648	308800 255900 564700	1633112	1633112 00	388090 388090	412373 444559	408278 408278

Block No. Lot No. Qualification Account No.	Land Dimensions Building Description Additional Lots Acreage	Prop. Class	Owner's Name Address City State Property Location	Billing Code Zip Code	Land Improvement Exemption Net Total	2025 Property Tax Special Dist	2025 Total Tax Deduction Net Tax	Amt.Billed 2025 1st Q 2nd Q Total	2nd Half 2025 3rd Q 4th Q Total	Preliminary 2026 Tax 1st Q 2nd Q Total
103 15	95X233 1LT .5081	2	KIM, KILSEONG & JUNGHWAEOM 447 HIGH ST NORWOOD, NJ 447 HIGH ST	02640 07648	329100 730500 1059600	3064363	3064363 00 3064363	728210 728210 1456420	773773 834170 1607943	766091 766091 1532182
103 16 000000	55X234 25X150 1 LOT .1908	2	MELIA, JAMES & JULIE 439 HIGH ST NORWOOD NJ 439 HIGH ST	01576 07648	307100 166300 473400	1369073	1369073 00 1369073	325345 325344 650689	345700 372684 718384	342269 342268 684537
103 17 000000	75X125 1LOT 1.5SFDW .2152	2	GOOD HOME PLUS LLC 217 ROCKLAND AVE NORWOOD, NJ 217 ROCKLAND AVE.	07648	266500 171600 438100	1266985	1266985 00 1266985	301085 301084 602169	319923 344893 664816	316747 316746 633493
103 18	75X125 1 LOT 1.5SFRDW .2152	2	ROONEY, JOHN J. & JOANNE 223 ROCKLAND AVE NORWOOD, N.J. 223 ROCKLAND AVE.	00660 07648	266500 181600 448100	1295905	1295905 00 1295905	307957 307957 615914	327225 352766 679991	323977 323976 647953
103 19 000000	75X150 1LT 1SFDWG .2583	2	PARK, JAMES S & JEONG WON L 227 ROCKLAND AVE NORWOOD, NJ 227 ROCKLAND AVE	00660 07648	286000 395400 681400	1970609	1970609 00 1970609	468293 468292 936585	497592 536432 1034024	492653 492652 985305
103 20 000000	75X150 1LT 1.5SFDWG .2583	2	HAHN, JONG TAK & SOPHIE 231 ROCKLAND AVENUE NORWOOD, NJ 231 ROCKLAND AVE	07648	286000 440600 726600	2101327	2101327 00 2101327	499356 499356 998712	530600 572015 1102615	525332 525332 1050664
104 1	60X195 1LOT 1SBDWG .2686	2	344 SUMMIT ST CO 344 SUMMIT ST NORWOOD, NJ 344 SUMMIT ST	01576 07648	262400 117400 379800	1098382	1098382 00 1098382	261018 261017 522035	277349 298998 576347	274596 274595 549191
104 2 000000	75X247 1LT 1SBDWG .4253	2	YOOK, HEON & MOON 350 SUMMIT ST NORWOOD, NJ 350 SUMMIT ST	00597 07648	308800 129000 437800	1266118	1266118 00 1266118	300878 300878 601756	319704 344658 664362	316530 316529 633059
104 3 000000	75X245 1LOT 1SBDW .4218	2	SUNDEN, RICHARD S 356 SUMMIT ST NORWOOD, NJ 356 SUMMIT ST	07648	308800 98800 407600	1178779	1178779 00 1178779	280123 280123 560246	297650 320883 618533	294695 294695 589390
104 4 000000	89X290 1LT 2SFDWG .5925	2	CHA, MIN KWANG & KIM, EUNJEONG 364 SUMMIT ST NORWOOD, NJ 364 SUMMIT ST	07648	329900 620100 950000	2747400	2747400 00 2747400	652888 652887 1305775	693738 747887 1441625	686850 686850 1373700
104 5 000000	75X250 1LT 1SFDWG .4304	2	PLESCIA, DANIEL B & NICOLE 370 SUMMIT STREET NORWOOD, NJ 370 SUMMIT ST	01175 07648	315300 209700 525000	1518300	1518300 00 1518300	360807 360806 721613	383381 413306 796687	379575 379575 759150
104 6 000000	75X248 1LT 2SFDWG .4270	2	PILO, SHULAMIT 372 SUMMIT STREET NORWOOD, NJ 372 SUMMIT ST.	00660 07648	308800 89300 398100	1151305	1151305 00 1151305	273595 273594 547189	290713 313403 604116	287827 287826 575653
104 7 000000	88X245 1LT 1SFDWG .4949	2	HEFFERNAN, JAMES R & WENDI M 374 SUMMIT ST NORWOOD, NJ 374 SUMMIT ST.	00660 07648	322600 129600 452200	1307762	1307762 00 1307762	310775 310774 621549	330219 355994 686213	326941 326940 653881
104 8 000000	89X245 1LT 2STRY .5006	2	BHANDERI, KANTI & HANSA 376 SUMMIT ST NORWOOD, NJ 376 SUMMIT ST.	00660 07628	323400 836600 1160000	3354720	3354720 00 3354720	797210 797210 1594420	847090 913210 1760300	838680 838680 1677360

8537700

24691028

00

00

24691028

11735072

12955956

12345518

Block No. Lot No. Qualification Account No.	Land Dimensions Building Description Additional Lots Acreage	Prop. Class	Owner's Name Address City State Property Location	Billing Code Zip Code	Land Improvement Exemption Net Total	2025 Property Tax Special Dist	2025 Total Tax Deduction Net Tax	Amt.Billed 2025 1st Q 2nd Q Total	2nd Half 2025 3rd Q 4th Q Total	Preliminary 2026 Tax 1st Q 2nd Q Total
104 9 000000	98X140 1LT 2SFDW .3150	2	COOK, KATHLEEN E 394 SUMMIT ST NORWOOD, NJ 394 SUMMIT ST	00597 07648	300600 639100 939700	2717612	2717612 00 2717612	645809 645809 1291618	686216 739778 1425994	679403 679403 1358806
104 10 000000	85X138 1LT 1SFDW .2693	2	FURFARO, J.J. & A. E. 244 ROCKLAND AVE NORWOOD, N.J. 244 ROCKLAND AVE	07648	275400 121800 397200	1148702 V1	1148702 -25000 1123702	266726 266726 533452	283805 306445 590250	280926 280925 561851
104 11 000000	100X183 1LT 1SFDWG .4201	2	PRUCNEL, M 234 ROCKLAND AVE NORWOOD, N.J. 234 ROCKLAND AVE	01175 07648	259300 111000 370300	1070908 W1	1070908 -25000 1045908	248239 248239 496478	264162 285268 549430	261477 261477 522954
104 12 000000	117X75 2SFDWG .2014	2	SELIGMAN, ARTHUR 221 W LANCASTER AVE #5002 FORT WORTH, TX 222 ROCKLAND AVE	76102	248600 162700 411300	1189480	1189480 00 1189480	282666 282666 565332	300352 323796 624148	297370 297370 594740
104 13 000000	.37 .3700	1	CASTANOS, YELITZA J ETAL 415 HIGH ST NORWOOD, NJ ROCKLAND AVE	07648	112100 0 112100	324193	324193 00 324193	77041 77041 154082	81861 88250 170111	81049 81048 162097
104 14 000000	75X100 1LT 1SFDWG .1722	2	STERK, JARED & SUZANNE 214 ROCKLAND AVE NORWOOD, NJ 214 ROCKLAND AVE	07648	235600 94500 330100	954649	954649 00 954649	226862 226861 453723	241056 259870 500926	238663 238662 477325
104 15 000000	75X100 1LT 1SFDW .1722	2	CASTANOS, YELITZA J ETAL 415 HIGH ST NORWOOD, NJ 415 HIGH ST	07648	243800 125300 369100	1067437	1067437 00 1067437	253664 253664 507328	269536 290573 560109	266860 266859 533719
104 16 000000	88X100 1LT 2SFDWG .2020	2	OLIVO, M MARYANNE 403 HIGH ST NORWOOD, NJ 403 HIGH ST	07648	250200 180900 431100	1246741	1246741 00 1246741	296274 296273 592547	314811 339383 654194	311686 311685 623371
104 17 000000	100X238 & 50X138 2SFDWG .3524	2	BRUN, GREGORY & FARAHMAND, MARYAM 399 HIGH ST NORWOOD, NJ 399 HIGH ST	07648	329000 95200 424200	1226786	1226786 00 1226786	291532 291531 583063	309772 333951 643723	306697 306696 613393
104 18 000000	103 X 238 1SFDW 1LT .5628	2	WEBER, LINDA LEE ETAL 395 HIGH ST NORWOOD, NJ 391 HIGH ST	07648	338000 105500 443500	1282602	1282602 00 1282602	304796 304795 609591	323866 349145 673011	320651 320650 641301
104 19 000000	93X200 .4270	2	LOCOVARE, THOMAS & BARBARA 385 HIGH ST NORWOOD, NJ 385 HIGH ST	00660 07648	328200 427500 755700	2185484	2185484 00 2185484	519355 519355 1038710	551850 594924 1146774	546371 546371 1092742
104 20 000000	70X200 1LT 1SFDWG .3214	2	UBL, JEFFREY & SUE ELLEN 377 HIGH STREET NORWOOD, NJ 377 HIGH ST	00672 07648	294100 163900 458000	1324536	1324536 00 1324536	314761 314760 629521	334455 360560 695015	331134 331134 662268
104 21 000000	75X250 1LT S ADDITION .4304	2	VESZLOVITS, J. & L. 367 HIGH ST. NORWOOD, N.J. 367 HIGH ST.	07648	315300 106900 422200	1221002	1221002 00 1221002	290157 290157 580314	308312 332376 640688	305251 305250 610501
104 23 000000	.64 1SFDWG .6400	2	LANCELLOTTI, JONATHAN & KATHLEEN 361 HIGH STREET NORWOOD, NJ 361 HIGH ST	07648	370500 269200 639700	1850012	1850012 00 1850012	439634 439634 879268	467141 503603 970744	462503 462503 925006

Block No. Lot No. Qualification Account No.	Land Dimensions Building Description Additional Lots Acreage	Prop. Class	Owner's Name Address City State Property Location	Billing Code Zip Code	Land Improvement Exemption Net Total	2025 Property Tax Special Dist	2025 Total Tax Deduction Net Tax	Amt.Billed 2025 1st Q 2nd Q Total	2nd Half 2025 3rd Q 4th Q Total	Preliminary 2026 Tax 1st Q 2nd Q Total
104 25 000000	100X130 1SFDW .2984	2	KLEIN, JANET BOCCIA 221 HUDSON AVE NORWOOD, NJ 221 HUDSON AVE	02250 07648	295700 146900 442600	1279999	1279999 00	304177 304177 608354	323209 348436 671645	320000 320000 640000
104 26 000000	100X100 1LT 1SFDW .2296	2	MILO, CAMILLE 355 HIGH ST. NORWOOD, N.J. 355 HIGH ST.	00660 07648	264100 107100 371200	1073510	1073510 00	255108 255107 510215	271069 292226 563295	268378 268377 536755
104 27 000000	102X160 1SFDWG 2LT .3747	2	GJEVUKAJ, SKENDER & KUICAJ, ROZOLINDA 231 HUDSON AVE NORWOOD, NJ 231 HUDSON AVE	07648	315200 141300 456500	1320198	1320198 00	313730 313730 627460	333359 359379 692738	330050 330049 660099
104 28 000000	62X100 1LT 1SFDW .1423	2	MCLAUGHLIN, KEVIN & LAURA 235 HUDSON AVE NORWOOD, NJ 235 HUDSON AVE	00672 07648	212100 101500 313600	906931	906931 00	215522 215521 431043	229007 246881 475888	226733 226733 453466
104 29 000000	62X100 1LOT 1SFDWG .1423	2	SPRAGUE, EILEEN B & MARY C 243 HUDSON AVE NORWOOD, NJ 243 HUDSON AVE	08753	212100 104300 316400	915029	915029 00	217446 217446 434892	231051 249086 480137	228758 228757 457515
104 30 000000	75X100 1LT 1SBDWG .1722	2	SPRAGUE, MICHAEL J. & JULIE W. 247 HUDSON AVE NORWOOD N.J. 247 HUDSON AVE	01037 07648	243800 174600 418400	1210013	1210013 00	287546 287545 575091	305537 329385 634922	302504 302503 605007
105 1 000000	81X141 1LT 1.5SS&FDG .2622	2	SIDERIS, JOHN & KATHLEEN 282 SUMMIT STREET NORWOOD, NJ 282 SUMMIT ST	07648	273700 175500 449200	1299086	1299086 00	308713 308713 617426	328028 353632 681660	324772 324771 649543
105 2 000000	110X200 1LOT 1.5 SFRDW .5051	2	CHRENKO, ALBERT 290 SUMMIT STREET NORWOOD, NJ 290 SUMMIT ST	00660 07648	338700 171000 509700	1474052	1474052 00	350292 350291 700583	372209 401260 773469	368513 368513 737026
105 3 000000	90X200 1LT 1SFDWG .4132	2	KLEIN, KENNETH & CONSTANCE 298 SUMMIT ST NORWOOD, N.J. 298 SUMMIT ST	07648	304900 176600 481500	1392498	1392498 00	330911 330911 661822	351616 379060 730676	348125 348124 696249
105 4 000000	90X200 1LT 1.5SFDWG .4132	2	BROOMALL, WILLIAM III & BARBARA 304 SUMMIT ST. NORWOOD, N.J. 304 SUMMIT ST	07648	302900 110600 413500	1195842	1195842 00	284178 284178 568356	301959 325527 627486	298961 298960 597921
105 5 000000	83X258 1LT 1SFDW .4916	2	YOO, SOK HYUN & DO YEON 312 SUMMIT ST. NORWOOD, N.J. 312 SUMMIT ST	07648	295100 263600 558700	1615760	1615760 00	383967 383966 767933	407991 439836 847827	403940 403940 807880
105 6 000000	83X258 1LT 2SFDWG .4916	2	322 SUMMIT STREET LLC 322 SUMMIT ST NORWOOD, NJ 322 SUMMIT ST	07648	265600 86600 352200	1018562 S1	1018562 -25000 993562	235800 235799 471599	250944 271019 521963	248391 248390 496781
105 7 000000	100X155 1LT 1SFDWG .3558	2	SCHULE, DONALD F 326 SUMMIT ST NORWOOD, NJ 326 SUMMIT ST	07648	306800 102600 409400	1183985	1183985 00	281361 281360 562721	298964 322300 621264	295997 295996 591993
105 8 000000	100X100 1LT 1SBDWG .2296	2	KIM, ALBERT WOOSHIN & MYUNGAE 234 HUDSON AVENUE NORWOOD, NJ 234 HUDSON AVE	07648	259400 201100 460500	1331766	1331766 00	316479 316479 632958	336280 362528 698808	332942 332941 665883

5953400

17217231

00

25000

17192231

8170453

9021778

8596118

Block No. Lot No. Qualification Account No.	Land Dimensions Building Description Additional Lots Acreage	Prop. Class	Owner's Name Address City State Property Location	Billing Code Zip Code	Land Improvement Exemption Net Total	2025 Property Tax Special Dist	2025 Total Tax Deduction Net Tax	Amt.Billed 2025 1st Q 2nd Q Total	2nd Half 2025 3rd Q 4th Q Total	Preliminary 2026 Tax 1st Q 2nd Q Total
105 9 000000	125X225 1SBDW .6457	2	FU, SHING & ZHAO, JOANNA 222 HUDSON AVE NORWOOD, NJ 222 HUDSON AVE	07648	351000 314700 665700	1925204	1925204 00 1925204	457503 457502 915005	486128 524071 1010199	481301 481301 962602
105 10 000000	110 X 118 1SBDW .2980	2	ROBINSON, CHRISTIAN A & KLEIN, KATIE M 329 HIGH ST NORWOOD, NJ 329 HIGH ST	07648	285400 157000 442400	1279421	1279421 00 1279421	304040 304039 608079	323063 348279 671342	319856 319855 639711
105 11 000000	100 X 118 1SFDWG .2709	2	ANTINORI, DANIEL JOHN & KAITLYN 323 HIGH ST NORWOOD, NJ 323 HIGH ST	07648	275600 200600 476200	1377170	1377170 00 1377170	327269 327268 654537	347745 374888 722633	344293 344292 688585
105 12 000000	100 X 275 2SFDWG .6313	2	PIERORAZIO, WES & CATHERINE 317 HIGH ST NORWOOD, NJ 317 HIGH ST	00660 07648	334800 690200 1025000	2964300	2964300 00 2964300	704432 704431 1408863	748506 806931 1555437	741075 741075 1482150
105 13 000000	100 X 315 1SFDWG .7231	2	BRIZZOLARA, THOMAS & NANCY S 311 HIGH ST NORWOOD, NJ 311 HIGH ST	07648	308900 480900 789800	2284102	2284102 00 2284102	542790 542790 1085580	576752 621770 1198522	571026 571025 1142051
105 14 000000	102X118 1LT 1SFDWG .2763	2	BEER, SAMUEL & JILL 309 HIGH STREET NORWOOD, NJ 309 HIGH ST	07648	277600 114700 392300	1134532	1134532 00 1134532	269609 269608 539217	286477 308838 595315	283633 283633 567266
105 15 000000	117X131 1LT 1SFDWG .3519	2	LEE, CHAE S & CHO, JINYEU 1 NORWOOD PL NORWOOD, NJ 1 NORWOOD PL	07648	303600 94600 398200	1151594	1151594 00 1151594	273663 273663 547326	290786 313482 604268	287899 287898 575797
105 16 000000	80X237 1.5SFDWG .4353	2	KAMMLOTT, JEANNETTE 15 NORWOOD PLACE NORWOOD, NJ 15 NORWOOD PL	07648	281500 133600 415100	1200469	1200469 00 1200469	285278 285277 570555	303127 326787 629914	300118 300117 600235
105 17 000000	120 X 105 1 LOT .2893	2	AN, SUKKOO & SUNOCK 14 FOREST AVE OLD TAPPAN, NJ NORWOOD PL.	00660 07675	303600 158200 461800	1335526	1335526 00 1335526	317372 317372 634744	337230 363552 700782	333882 333881 667763
105 18 000000	90X130 1LT 1.5 SFRDW .2686	2	MARSHALL (ETAL), FREDERICK ELLIOT 25 NORWOOD PL. NORWOOD, N.J. 25 NORWOOD PLACE	00660 07648	264600 280700 545300	1577008	1577008 00 1577008	374758 374757 749515	398206 429287 827493	394252 394252 788504
106 1 000000	75X120 1LT 2SFDWG POOL .2066	2	WEINSTEIN, BRIAN & KELLEY 240 CLINTON STREET NORWOOD, NJ 240 CLINTON ST.	02640 07648	228200 111600 339800	982702	982702 00 982702	233528 233527 467055	248139 267508 515647	245676 245675 491351
106 2 000000	75X117 1LT 1SFDWG .2014	2	MC SHERRY, BRIAN & KAREN 250 CLINTON ST NORWOOD, NJ 250 CLINTON ST	00660 07648	222300 123900 346200	1001210	1001210 00 1001210	237926 237926 475852	252813 272545 525358	250303 250302 500605
106 3 000000	159X117 1SBDW .4271	159X117 2	RADICI, ELLEN L & SUSAN 12 NORWOOD PL NORWOOD, NJ 12 NORWOOD PL	07648	321100 164100 485200	1403198	1403198 00 1403198	333454 333454 666908	354317 381973 736290	350800 350799 701599
106 4 000000	84X100 1LT 1SFDWG .1928	2	MACNEAL, KRISTY 275 HIGH ST NORWOOD, NJ 275 HIGH ST	07648	239200 130200 369400	1068305	1068305 00 1068305	253871 253870 507741	269754 290810 560564	267077 267076 534153

Block No. Lot No. Qualification Account No.	Land Dimensions Building Description Additional Lots Acreage	Prop. Class	Owner's Name Address City State Property Location	Billing Code Zip Code	Land Improvement Exemption Net Total	2025 Property Tax Special Dist	2025 Total Tax Deduction Net Tax	Amt.Billed 2025 1st Q 2nd Q Total	2nd Half 2025 3rd Q 4th Q Total	Preliminary 2026 Tax 1st Q 2nd Q Total
106 5	74X114 1LOT 1SFDWG .1937	2	CHOI, JONGSEOB & HEEJI 631 BROADWAY NORWOOD, NJ 631 BROADWAY	07648	221000 91500 312500	903750	903750 00 903750	214766 214766 429532	228203 246015 474218	225938 225937 451875
107 1 000000	80X125 1LT .2296	2	LAI, SIUPING (ETAL) 266 SUMMIT STREET NORWOOD, NJ 266 SUMMIT ST	00660 07648	243100 442300 685400	1982177	1982177 00 1982177	471042 471041 942083	500513 539581 1040094	495545 495544 991089
107 2 000000	78X125 1LT POOL .2238	2	ANTINORI, RALPH 24 KAVRIK STREET LITTLE FERRY, NJ 272 SUMMIT ST.	07643	237900 149100 387000	1119204	1119204 00 1119204	265966 265966 531932	282607 304665 587272	279801 279801 559602
107 3	IRR 1LOT 1SFDWBG .0000	2	PATEL, JITENDRA & CHARULATA 249 CLINTON ST NORWOOD, NJ 249 CLINTON ST	00660 07648	289300 117300 406600	1175887	1175887 00 1175887	279436 279436 558872	296920 320095 617015	293972 293972 587944
107 4 000000	121X130 1LT 1SFDWG .3611	2	OH, KYOUNG JIN & LEE, EUN JIN 645 BROADWAY NORWOOD, NJ 645 BROADWAY	07648	311400 99400 410800	1188034	1188034 00 1188034	282323 282322 564645	299987 323402 623389	297009 297008 594017
107 5 000000	125X150 1LT 1SFDWG .4304	2	SIMPSON, MARK 655 BROADWAY NORWOOD, NJ 655 BROADWAY	00672 07648	320500 135700 456200	1319330	1319330 00 1319330	313524 313523 627047	333140 359143 692283	329833 329832 659665
108 1 000000	8.05 8.0500	15B	NORTHERN VALLEY REGIONAL HS DIS 162 KNICKERBOCKER RD DEMAREST, NJ 200 SUMMIT ST.	07627	*EXEMPT*	00	00 00 00	00 00 00	00 00 00	00 00 00
108 1.01	125X175 .52 .5022	15D	SPECTRUM FOR LIVING GROUP HOMES INC 210 RIVERVALE RD. SUITE 3 RIVERVALE, N.J. 630 BROADWAY	07675	*EXEMPT*	00	00 00 00	00 00 00	00 00 00	00 00 00
108 2 000000	75X312 1LT 2SFDWG .5372	2	SALERNO, CAROLYN I & RALPH JOSEPH 216 SUMMIT ST NORWOOD, NJ 216 SUMMIT ST	07648	253100 160000 413100	1194685	1194685 w1 -25000 1169685	277653 277653 555306	295417 318962 614379	292422 292421 584843
108 3 000000	.68 1SFDWG .6800	2	KEANEY, KAREN 220 SUMMIT STREET NORWOOD, NJ 220 SUMMIT ST	00660 07648	304200 106000 410200	1186298	1186298 00 1186298	281910 281910 563820	299549 322929 622478	296575 296574 593149
108 4 000000	.68 .6800	2	MCMORROW, ROBERT B. & JUNE MARIE 230 SUMMIT ST NORWOOD, NJ 230 SUMMIT ST	00672 07648	343900 187200 531100	1535941	1535941 00 1535941	364999 364998 729997	387836 418108 805944	383986 383985 767971
108 5 000000	80X125 1LT 2SSDWG .2296	2	MARTINEZ, INDIRA 240 SUMMIT STREET NORWOOD, NJ 240 SUMMIT ST	07648	254200 146100 400300	1157668	1157668 00 1157668	275107 275106 550213	292319 315136 607455	289417 289417 578834
108 6 000000	100X125 1LT 2SFDWG .2870	2	BARRY II, JOHN B & AMANDA M 652 BROADWAY NORWOOD, NJ 652 BROADWAY	00660 07648	286000 118000 404000	1168368	1168368 00 1168368	277649 277649 555298	295021 318049 613070	292092 292092 584184
108 7 000000	75X125 1LT .2152	2	ROSS, MATHEW P & MARGARET J 650 BROADWAY NORWOOD, NJ 650 BRODWAY	07648	245100 284700 529800	1532182	1532182 v1 -25000 1507182	357855 357855 715710	380637 410835 791472	376796 376795 753591

5347000

15463524

00

50000

15413524

7324455

8089069

7706764

Block No. Lot No. Qualification Account No.	Land Dimensions Building Description Additional Lots Acreage	Prop. Class	Owner's Name Address City State Property Location	Billing Code Zip Code	Land Improvement Exemption Net Total	2025 Property Tax Special Dist	2025 Total Tax Deduction Net Tax	Amt.Billed 2025 1st Q 2nd Q Total	2nd Half 2025 3rd Q 4th Q Total	Preliminary 2026 Tax 1st Q 2nd Q Total
108 8 000000	159X175 1LT 1SBDWG .6388	2	LEE, DONG MAN 636 BROADWAY NORWOOD, NJ 636 BROADWAY	00672 07648	327600 86100 413700	1196420	1196420 00 1196420	284316 284315 568631	302105 325684 627789	299105 299105 598210
108 9 000000	.86 2SFDWG .8600	2	RENAGHAN, MATTHEW F 26 LOHS PL HARRINGTON PARK, NJ 143 SOUTH AVE	00660 07640	324100 123400 447500	1294170	1294170 00 1294170	307545 307544 615089	326787 352294 679081	323543 323542 647085
108 10 000000	1.492AC 1.4920	15C	BOROUGH OF NORWOOD SUMMIT STREET NORWOOD, N.J. SUMMIT ST	07648	*EXEMPT*	00	00 00 00	00 00 00	00 00 00	00 00 00
109 1 000000	.52AC 2SFD .5200	2	CHO, EUN (JUNG) 50 COBBLESTONE CROSSING NORWOOD, NJ 50 COBBLESTON CROSSING	00316 07648	355600 496500 852100	2464273	2464273 00 2464273	585606 585606 1171212	622246 670815 1293061	616069 616068 1232137
109 2 000000	100X172 .3949	15C	BOROUGH OF NORWOOD 455 BROADWAY NORWOOD N.J. SEYMOUR ST.	07648	*EXEMPT*	00	00 00 00	00 00 00	00 00 00	00 00 00
109 3 000000	219X177 .8899	2	KIM, SANG H & HYUN J 190 MCKENNA AVE NORWOOD, N.J. 190 MCKENNA DRIVE	00660 07648	388100 598300 986400	2852669	2852669 00 2852669	677904 677903 1355807	720319 776543 1496862	713168 713167 1426335
109 5 000000	.52AC .5200	2	TROUILLOUD, PHILIP & LABUDA, IVICA 60 COBBLESTONE CROSSING NORWOOD, NJ 60 COBBLESTONE CROSSING	07648	345800 529200 875000	2530500	2530500 00 2530500	601344 601344 1202688	638969 688843 1327812	632625 632625 1265250
109 6 000000	.69AC. .6900	2	HUH, SAM YUL & BAEK, SO YAE ETAL 2 CATHY CT NORWOOD, NJ 2 CATHY CT.	07648	363400 529100 892500	2581110	2581110 00 2581110	613371 613371 1226742	651748 702620 1354368	645278 645277 1290555
109 7 000000	.57 .5700	2	HAHM, YOUNG MIN & SE JIN 8 CATHY CT NORWOOD, NJ 8 CATHY COURT	07648	326300 467700 794000	2296248	2296248 00 2296248	545677 545676 1091353	579819 625076 1204895	574062 574062 1148124
109 8 000000	.57AC .5700	2	DECK, SANDY 20 CATHY COURT NORWOOD, NJ 20 CATHY CT.	07648	355600 535000 890600	2575615	2575615 00 2575615	612065 612065 1224130	650361 701124 1351485	643904 643904 1287808
109 9 000000	.78AC .7800	2	MILLER, FRANCINE 30 CATHY CT NORWOOD, NJ 30 CATHY CT.	02640 07648	356900 604500 961400	2780369	2780369 00 2780369	660723 660722 1321445	702062 756862 1458924	695093 695092 1390185
109 10 000000	.52AC .5200	2	PADULA, JOSEPH & LILLIAN 40 CATHY CT NORWOOD, N.J. 40 CATHY CT.	07648	373800 305300 679100	1963957 V1	1963957 -25000 1938957	460462 460461 920923	489663 528371 1018034	484740 484739 969479
110 1 000000	.48 .4800	2	WEISS, ROBERT A 801 BLANCH AVE NORWOOD, NJ 801 BLANCH AVE	07648	306800 198600 505400	1461617	1461617 00 1461617	347337 347336 694673	369068 397876 766944	365405 365404 730809
110 2 000000	L20 59X258 1LT 2SFDW .3494	2	CHONG, FRANCISCO R & PARK, EUN 815 BLANCH AVE NORWOOD, NJ 815 BLANCH AVE	07648	234700 126800 361500	1045458	1045458 00 1045458	248441 248441 496882	263986 284590 548576	261365 261364 522729

Block No. Lot No. Qualification Account No.	Land Dimensions Building Description Additional Lots Acreage	Prop. Class	Owner's Name Address City State Property Location	Billing Code Zip Code	Land Improvement Exemption Net Total	2025 Property Tax Special Dist	2025 Total Tax Deduction Net Tax	Amt.Billed 2025 1st Q 2nd Q Total	2nd Half 2025 3rd Q 4th Q Total	Preliminary 2026 Tax 1st Q 2nd Q Total
110 3 000000	50X258 1LT 1SFDWG .2961	2	KIM, JISUN & LEE, JUNGJIN 819 BLANCH AVE NORWOOD, NJ 819 BLANCH AVE.	07648	211300 513200 724500	2095254	2095254 00 2095254	497913 497913 995826	529066 570362 1099428	523814 523813 1047627
110 4 000000	50X257 1SFDWG .2950	2	FRASCO, P.P. JR. & R 823 BLANCH AVE NORWOOD, N.J. 823 BLANCH AVE	07648	211300 123500 334800	968242	968242 00 968242	230092 230091 460183	244488 263571 508059	242061 242060 484121
110 5 000000	80X257 1LT 1SFDWG .4720	2	SINANOVIC, BRAHIM 829 BLANCH AVE NORWOOD, NJ 829 BLANCH AVE	07648	287300 252000 539300	1559656	1559656 00 1559656	370634 370634 741268	393824 424564 818388	389914 389914 779828
110 6 000000	L15 70X256 1LT 1SFDWG .4114	2	DELAPORTAS, NIKOLAOS & PAMELA L 833 BLANCH AVE NORWOOD, NJ 833 BLANCH AVE.	00660 07648	262000 99000 361000	1044012	1044012 00 1044012	248098 248097 496195	263620 284197 547817	261003 261003 522006
110 7 000000	50X256 1LT 2SFDWG .2938	2	HOWELLS, JAMES & EVANS, THERESA 841 BLANCH AVE NORWOOD, NJ 841 BLANCH AVE	07648	211300 127000 338300	978364	978364 00 978364	232497 232497 464994	247044 266326 513370	244591 244591 489182
110 8 000000	100X255 2SFDWG .5854	2	BROKING, JOSEPH & BARBARA THERESA 847 BLANCH AVE NORWOOD, N.J. 847 BLANCH AVE	07648	338000 97900 435900	1260623 v1	1260623 -25000 1235623	293323 293322 586645	312066 336912 648978	308906 308906 617812
110 9 000000	50X254 1LT 2SFDWG .2916	2	MORAN, KATHRYN IRENE 851 BLANCH AVE NORWOOD, NJ 851 BLANCH AVE	00660 07648	211300 100000 311300	900280	900280 00 900280	213941 213941 427882	227327 245071 472398	225070 225070 450140
110 10 000000	BLDG ONLY .0000	2	EPISCOPAL CHURCH SUMMIT ST & BLANCH A NORWOOD NJ SUMMIT ST & BLANCH AVE	07648	0 210900 210900	609923	609923 00 609923	144941 144941 289882	154010 166031 320041	152481 152481 304962
110 10 X .8953	L9 150X260 1.432AC .8953	15D	EPISCOPAL CHURCH SUMMIT ST & BLANCH A NORWOOD NJ SUMMIT ST & BLANCH AVE	07648	*EXEMPT*	00	00 00 00	00 00 00	00 00 00	00 00 00
110 11 000000	.80 AC. 2SSDWG .8000	2	GILLON (ETAL), CHRISTOPHER T 100 SUMMIT ST NORWOOD, NJ 100 SUMMIT ST	02250 07648	361400 170900 532300	1539412	1539412 00 1539412	365824 365823 731647	388712 419053 807765	384853 384853 769706
110 11.01 1.0100	1.01 1.0100	2	OH, PETER IL & ELIZABETH 90 SUMMIT ST NORWOOD, NJ 90 SUMMIT ST.	02640 07648	388100 551900 940000	2718480	2718480 00 2718480	646015 646015 1292030	686435 740015 1426450	679620 679620 1359240
110 12 000000	100X255 1LT 1SBDWG .5854	2	ARCURI, AMANDA & HAGGERTY, CHRISTIAN 110 SUMMIT ST NORWOOD, NJ 110 SUMMIT ST	07648	338000 174700 512700	1482728	1482728 00 1482728	352353 352353 704706	374400 403622 778022	370682 370682 741364
110 13 000000	100X255 2SBFDWG .5854	2	FALKENSTERN, JOHN & CIRAH 120 SUMMIT ST NORWOOD, NJ 120 SUMMIT ST	07648	338000 192600 530600	1534495	1534495 00 1534495	364655 364655 729310	387471 417714 805185	383624 383624 767248
110 13.01 .5969	200X130 .5969	2	FANELLI, INCOGNITO, BARBARA 19 CLINTON ST. NORWOOD, N.J. 19 CLINTON ST	00660 07648	364000 490500 854500	2471214	2471214 00 2471214	587256 587255 1174511	623999 672704 1296703	617804 617803 1235607

Block No. Lot No. Qualification Account No.	Land Dimensions Building Description Additional Lots Acreage	Prop. Class	Owner's Name Address City State Property Location	Billing Code Zip Code	Land Improvement Exemption Net Total	2025 Property Tax Special Dist	2025 Total Tax Deduction Net Tax	Amt.Billed 2025 1st Q 2nd Q Total	2nd Half 2025 3rd Q 4th Q Total	Preliminary 2026 Tax 1st Q 2nd Q Total
110 14.01 000000	75X130 2SB&FDWG .2238	2	ZUCKERMAN, RICHARD & EMILY 122 SUMMIT ST NORWOOD, NJ 122 SUMMIT ST	07648	267800 242600 510400	1476077	1476077 00 1476077	350773 350772 701545	372720 401812 774532	369020 369019 738039
110 15.01	IRR 1LT 2SFDWG .0000	2	CHANG, KI HO & CHANG, SI EUN 130 SUMMIT ST NORWOOD, NJ 130 SUMMIT ST	00660 07648 R225	320500 592400 912900	2640107	2640107 00 2640107	627391 627390 1254781	666646 718680 1385326	660027 660027 1320054
110 15.02	188X131 .5654	2	CALIENDO, ANDREW & POLSKAYA, MARINA 17 CLINTON ST NORWOOD, NJ 17 CLINTON ST.	07648	356900 509200 866100	2504761	2504761 00 2504761	595228 595227 1190455	632470 681836 1314306	626191 626190 1252381
110 16 000000	.304AC 2SFDWG .3040	2	MULLANE, EDMOND J. & JOAN 136 SUMMIT ST NORWOOD, N.J. 136 SUMMIT ST	01175 07648	230800 124200 355000	1026660 V1	1026660 -25000 1001660	237724 237724 475448	252989 273223 526212	250415 250415 500830
110 17 000000	.49AC 2SFDWG .4900	2	RIVERA, JOHN D & NICOLE L 146 SUMMIT ST NORWOOD, NJ 146 SUMMIT ST	07648	330200 100800 431000	1246452	1246452 00 1246452	296205 296205 592410	314738 339304 654042	311613 311613 623226
110 17.01	.516AC 2SFD .5160	2	RASTOGI, MAYANK & ELIZABETH KOPEE 15 CLINTON ST NORWOOD, NJ 15 CLINTON	07648	343900 541800 885700	2561444	2561444 00 2561444	608698 608697 1217395	646783 697266 1344049	640361 640361 1280722
110 18 000000	150X139 1LT 2SFDW .4787	2	HASSE, PATRICIA D 60 EGGERS COURT SUMMIT, N.J. 154 SUMMIT ST	07901	327600 87200 414800	1199602	1199602 00 1199602	285072 285071 570143	302908 326551 629459	299901 299900 599801
110 19 000000	100X150 1LT 1SFDW .3444	2	KARDOS, MIHAI & EMILIA 148 SOUTH AVE NORWOOD NJ 148 SOUTH AVE	00597 07648	304200 95800 400000	1156800	1156800 00 1156800	274900 274900 549800	292100 314900 607000	289200 289200 578400
110 20 000000	100X150 1LT 1.5SF&BDWG .3444	2	WAISSER, SAM & LINDA 140 SOUTH AVE NORWOOD, NJ 140 SOUTH AVE	07648	304200 90100 394300	1140316	1140316 00 1140316	270983 270983 541966	287938 310412 598350	285079 285079 570158
110 21	.55AC .5500	2	HARARI, GIDON & EFRAT 21 CLINTON ST NORWOOD, NJ 21 CLINTON ST.	07648	349100 585100 934200	2701706	2701706 00 2701706	642029 642029 1284058	682200 735448 1417648	675427 675426 1350853
110 22	.53AC .5300	2	GAYLE, LLOYD 23 CLINTON ST NORWOOD, NJ 23 CLINTON ST.	00154 07648	345800 451800 797600	2306659	2306659 00 2306659	548151 548150 1096301	582448 627910 1210358	576665 576665 1153330
110 23	.61AC. .6100	2	DUDZIENSKI, MICHAEL (ETALS) 25 CLINTON STREET NORWOOD, NJ 25 CLINTON ST.	00660 07648	380900 567600 948500	2743062	2743062 00 2743062	651857 651857 1303714	692642 746706 1439348	685766 685765 1371531
111 1 000000	6.27 6.2700	4A	UW OF NJ C/O ALTUS GROUP US INC 21001 N. TATUM BLVD STE 1630-630 PHOENIX, AZ 85050 ILANCH AVE	85050	192600 0 192600	556999	556999 00 556999	132365 132364 264729	140646 151624 292270	139250 139250 278500
111 2 000000	146X100 1SFDWG .3352	2	SOLOW, RICHARD W 2 SOMERSET ROAD NORWOOD, NJ 2 SOMERSET RD	00660 07648	297700 134500 432200	1249922	1249922 00 1249922	297030 297029 594059	315614 340249 655863	312481 312480 624961

8475300

24510567

00

25000

24485567

11636804

12848763

12242786

Block No. Lot No. Qualification Account No.	Land Dimensions Building Description Additional Lots Acreage	Prop. Class	Owner's Name Address City State Property Location	Billing Code Zip Code	Land Improvement Exemption Net Total	2025 Property Tax Special Dist	2025 Total Tax Deduction Net Tax	Amt.Billed 2025 1st Q 2nd Q Total	2nd Half 2025 3rd Q 4th Q Total	Preliminary 2026 Tax 1st Q 2nd Q Total
111 3 000000	100X100 1SFDWG .2296	2	KISHKAREVA, NATALYA 18 SOMERSET RD NORWOOD, NJ 18 SOMERSET RD	00660 07648	260000 147400 407400	1178201	1178201 00	279986 279986 559972	297504 320725 618229	294551 294550 589101
111 4 000000	125X100 1SFDWG .2870	2	LEE, JOSEPH & JEONG M 20 SOMERSET RD NORWOOD, NJ 20 SOMERSET RD	07648	276300 295300 571600	1653067	1653067 00	392832 392832 785664	417411 449992 867403	413267 413267 826534
111 5 000000	175X100 2SFDWG .4017	2	PATRICIA LOWNEY TRUST 34 SOMERSET RD NORWOOD, NJ 34 SOMERSET RD	01175 07648	308800 141100 449900	1301111	1301111 00	309194 309194 618388	328540 354183 682723	325278 325278 650556
111 6 000000	100X100 1SFDWG .2296	2	ZHANG, JANE & LIU, HANJIE 40 SOMERSET RD NORWOOD, NJ 40 SOMERSET RD	00660 07648	260000 217600 477600	1381219	1381219 00	328231 328230 656461	348768 375990 724758	345305 345305 690610
111 7 000000	75X100 1SFDWG .1722	2	GALOW, HEDWIG R. 52 SOMERSET RD NORWOOD, NJ 52 SOMERSET ROAD	07648	211300 178400 389700	1127012	1127012 00	267822 267821 535643	284579 306790 591369	281753 281753 563506
111 8 000000	100X100 1SFDWG .2296	2	DELANEY, BRIDGET 58 SOMERSET RD NORWOOD, NJ 58 SOMERSET RD	07648	260000 100900 360900	1043723	1043723 00	248029 248028 496057	263548 284118 547666	260931 260931 521862
111 9 000000	50X100 1SFDW .1148	2	HALSTATER, BRUCE T 62 SOMERSET RD NORWOOD, NJ 62 SOMERSET RD	07648	162500 105800 268300	775924	775924 00	184390 184389 368779	195926 211219 407145	193981 193981 387962
111 10 000000	75X85 2SFDW .1463	2	DESAI, NAMRATA & KHANT, SAGAR 102 SOMERSET RD NORWOOD, NJ 102 SOMERSET RD	07648	227500 344200 571700	1653356	1653356 00	392901 392901 785802	417484 450070 867554	413339 413339 826678
111 11 000000	.21 1SFDWG 25X82 .2100	2	CONWAY, JAMES F & CHARLENE E 112 SOMERSET RD NORWOOD, NJ 112 SOMERSET RD	00660 07648	251900 160500 412400	1192661	1192661 00	283422 283422 566844	301155 324662 625817	298166 298165 596331
111 12 000000	112X80 1.5SFDWG .2057	2	CHOI, HO & EUNGRACE M 120 SOMERSET ROAD NORWOOD, NJ 120 SOMERSET	07648	251900 190600 442500	1279710	1279710 00	304109 304108 608217	323136 348357 671493	319928 319927 639855
111 13 000000	100X78 1SBDW .1791	2	KERNES, WAYNE & ANITA 128 SOMERSET RD NORWOOD, NJ 128 SOMERSET RD.	00672 07648	235600 784400 1020000	2949840	2949840 00	700995 700995 1401990	744855 802995 1547850	737460 737460 1474920
111 14 000000	100X77 .1768	2	COSNEY, TIMMY J & MARY 136 SOMERSET RD NORWOOD, NJ 136 SOMERSET RD.	00660 07648	235600 580100 815700	2359004	2359004 00	560590 560590 1121180	595665 642159 1237824	589751 589751 1179502
111 15 000000	100 X 74 1.5SFDN .1699	2	MURRAY, ROBERT J. & ELIZABETH 144 SOMERSET ROAD NORWOOD, N.J. 144 SOMERSET ROAD	01175 07648	229100 152600 381700	1103876	1103876 00	262324 262323 524647	278737 300492 579229	275969 275969 551938
111 16 000000	100X65 ADD. DORMER .1492	2	KEATING, C. & J. 158 SOMERSET RD. NORWOOD, N.J. 158 SOMERSET ROAD	07648	229100 99900 329000	951468 W1	951468 -25000 926468	219856 219855 439711	234002 252755 486757	231617 231617 463234

6898400

19950172

00

25000

19925172

9469355

10455817

9962589

Block No. Lot No. Qualification Account No.	Land Dimensions Building Description Additional Lots Acreage	Prop. Class	Owner's Name Address City State Property Location	Billing Code Zip Code	Land Improvement Exemption Net Total	2025 Property Tax Special Dist	2025 Total Tax Deduction Net Tax	Amt.Billed 2025 1st Q 2nd Q Total	2nd Half 2025 3rd Q 4th Q Total	Preliminary 2026 Tax 1st Q 2nd Q Total
111 17 000000	100X70 2STRY .1607	2	GRACE KRANWINKEL 224 LEXINGTON AVE DUMONT, NJ 162 SOMERSET	07628	229100 135300 364400	1053845	1053845 00 1053845	250434 250434 500868	266103 286874 552977	263462 263461 526923
111 18	112.5 X67 1LOT 1SFDWG .1730	2	PANELLA, VINCENT S 166 SOMERSET ROAD NORWOOD, NJ 166 SOMERSET ROAD	07648	226700 106900 333600	964771	964771 00 964771	229267 229266 458533	243612 262626 506238	241193 241193 482386
111 19 000000	75 X 65 1 LOT 1SFRDWATTG .1119	2	KARDOS, VICTOR & ELIZABETH 14 JOHN CIRCLE NORWOOD, N.J. 172 SOMERSET ROAD	07648	201500 120600 322100	931513	931513 00 931513	221364 221363 442727	235214 253572 488786	232879 232878 465757
111 20	87 X 60 1 LOT 2SFDWG .1198	2	CONMY, DANIEL L & TARA A 178 SOMERSET RD NORWOOD, NJ 178 SOMERSET RD.	07648	199100 102800 301900	873095	873095 00 873095	207481 207481 414962	220463 237670 458133	218274 218274 436548
111 21 000000	75X62 2SFDWG .1067	2	CAMBRIDGE, JOHN&CARLE, MARY 188 SOMERSET RD NORWOOD, NJ 188 SOMERSET	07648	191800 111600 303400	877433	877433 00 877433	208512 208512 417024	221558 238851 460409	219359 219358 438717
111 22 000000	100X61 2SFDWG .1400	2	DI BARTOLOMEO, MATTHEW JAMES ETAL 194 SOMERSET RD NORWOOD, NJ 194 SOMERSET	07648	208000 95800 303800	878590	878590 00 878590	208787 208786 417573	221850 239167 461017	219648 219647 439295
111 23 000000	125X60 1SFDWG .1722	2	RITCHEY, THOMAS & MARY 206 SOMERSET RD NORWOOD, NJ 206 SOMERSET	07648	223400 156400 379800	1098382	1098382 00 1098382	261018 261017 522035	277349 298998 576347	274596 274595 549191
111 24 000000	IRR. .0000	1	LAUE, HK&DM 217 TAPPAN ROAD HARRINGTON PARK, N.J. SOMERSET RD	07640	56100 0 56100	162241	162241 00 162241	38555 38555 77110	40967 44164 85131	40561 40560 81121
111 25	.28 .2800	4A	UW OF NJ C/O ALTUS GROUP US INC 21001 N. TATUM BLVD STE 1630-630 PHOENIX, AZ 85050 SOMERSET RD.	85050	9300 0 9300	26896	26896 00 26896	6392 6391 12783	6792 7321 14113	6724 6724 13448
111 26	.66 .6600	4A	UW OF NJ C/O ALTUS GROUP US INC 21001 N. TATUM BLVD STE 1630-630 PHOENIX, AZ 85050 SOMERSET RD.	85050	19500 0 19500	56394	56394 00 56394	13402 13401 26803	14240 15351 29591	14099 14098 28197
112 1 000000	103X70 IRR. 1.5SFDWG .0000	2	LEVY, JAY L. & MARCY R. 39 SOMERSET RD. NORWOOD, NJ 39 SOMERSET RD	07648	246400 189200 435600	1259755	1259755 00 1259755	299366 299366 598732	318097 342926 661023	314939 314939 629878
112 2 000000	180X106 1.5SFDWG .4380	2	COSTANTINO, NICK 31 SOMERSET RD NORWOOD, NJ 31 SOMERSET RD	07648	337400 124300 461700	1335236	1335236 00 1335236	317304 317303 634607	337157 363472 700629	333809 333809 667618
112 3 000000	100X100 1SFDWG .2296	2	SHIELDS, MICHAEL I & STEPHANIE R 22 WYNDHAM RD NORWOOD, NJ 22 WYNDHAM RD	07648	280800 199700 480500	1389606	1389606 00 1389606	330224 330224 660448	350885 378273 729158	347402 347401 694803
112 4 000000	125X150 1LT 1.5SFDWG .4304	2	STANCHINA JR, ROBERT A & PORTO, MARK 730 BLANCH AVENUE NORWOOD, NJ 730 BLANCH AVE	07648	323100 189100 512200	1481282	1481282 00 1481282	352010 352009 704019	374034 403229 777263	370321 370320 740641

4283900

12389039

00

00

12389039

5888224

6500815

6194523

Block No. Lot No. Qualification Account No.	Land Dimensions Building Description Additional Lots Acreage	Prop. Class	Owner's Name Address City State Property Location	Billing Code Zip Code	Land Improvement Exemption Net Total	2025 Property Tax Special Dist	2025 Total Tax Deduction Net Tax	Amt.Billed 2025 1st Q 2nd Q Total	2nd Half 2025 3rd Q 4th Q Total	Preliminary 2026 Tax 1st Q 2nd Q Total
112 5 000000	100X150 1LT 1.5SFDWG .3444	2	RUTA, PETRICA 724 BLANCH AVE NORWOOD, NJ 724 BLANCH AVE	07648	304200 153600 457800	1323958	1323958 00	314623 314623 629246	334309 360403 694712	330990 330989 661979
112 6 000000	125X150 1LT 1.5SFDWG .4304	2	TORRES, JAMES & BRIANNA 710 BLANCH AVENUE NORWOOD, NJ 710 BLANCH AV.	07648	332200 146800 479000	1385268	1385268 00	329193 329193 658386	349790 377092 726882	346317 346317 692634
112 7 000000	1SFDW .0729	2	CARRASCO, ENRIQUE & KATHLEEN 17 SOMERSET RD NORWOOD, NJ 17 SOMERSET RD	00660 07648	306800 112400 419200	1212326	1212326 -25000 1187326	281846 281845 563691	299871 323764 623635	296832 296831 593663
113 1 000000	100X106 1STRY .2433	2	KIM, TAEHEE CHUNG & HEYJIN 81 SOMERSET RD NORWOOD, NJ 81 SOMERSET RD.	07648	281100 153900 435000	1258020	1258020 00	298954 298954 597908	317659 342453 660112	314505 314505 629010
113 2 000000	100X100 1SFDWG .2296	2	SCHUCK, ROBERT N & CONCETTA M 85 SOMERSET RD NORWOOD, NJ 85 SOMERSET RD	07648	264100 183800 447900	1295327	1295327 00	301570 301569 603139	333329 358859 692188	323832 323832 647664
113 3 000000	100X100 .0000	2	PARK, DYLAN 89 SOMERSET ROAD NORWOOD, NJ 89 SOMERSET RD	07648	264100 127600 391700	1132796	1132796 00	269196 269196 538392	286039 308365 594404	283199 283199 566398
113 4.01 000000	50X100 .1148	2	MICELI, FRANK J. & MIDORI HAYASE 99 SOMERSET RD. NORWOOD, NJ 99 SOMERSET ROAD	07648	182800 155300 338100	977785	977785 00	232360 232359 464719	246898 266168 513066	244447 244446 488893
113 4.02 000000	50X100 2SFDWG .1148	2	POLIFRONE, MATTHEW & JESSICA J 40 KENSINGTON AVE NORWOOD, NJ 40 KENSINGTON	00154 07648	182800 88300 271100	784021	784021 00	186314 186313 372627	197971 213423 411394	196006 196005 392011
113 5 000000	100X100 1SFDWG .2296	2	ISGRO JR, JOSEPH 115 SOMERSET RD NORWOOD, NJ 115 SOMERSET RD	07648	264100 123300 387400	1120361	1120361 00	266241 266241 532482	282899 304980 587879	280091 280090 560181
113 6 000000	100 X 100 1F 2G .2296	2	MUJICA, M. CHRISTINE 121 SOMERSET RD NORWOOD, NJ 121 SOMERSET RD	00672 07648	264100 174700 438800	1269010	1269010 00	301566 301565 603131	320434 345445 665879	317253 317252 634505
113 7 000000	100X100 1LT 1.5SFDW2G .2296	2	LEHMANN, DONALD & KRISTIN 125 SOMERSET RD. NORWOOD N.J. 125 SOMERSET RD	07648	264100 158200 422300	1221292	1221292 00	290226 290226 580452	308385 332455 640840	305323 305323 610646
113 8 000000	55X95 1SFDWG .1199	2	SAMUELSON, LINDA 62 KENSINGTON AVE NORWOOD N.J. 62 KENSINGTON	07648	182800 111500 294300	851116	851116 00	202258 202258 404516	214913 231687 446600	212779 212779 425558
113 9 000000	50X100 2SFDWG LT .1148	2	DEITSCH, JOHN & VINCENNE 60 KENSINGTON AVE NORWOOD, N.J. 60 KENSINGTON	07648	182800 86200 269000	777948	777948 00	184871 184870 369741	196437 211770 408207	194487 194487 388974
113 10 000000	50X100 2SFDWG .1148	2	LANZA, THOMAS & DONNA 56 KENSINGTON AVE NORWOOD, NJ 56 KENSINGTON	00660 07648	182800 94400 277200	801662	801662 00	190506 190506 381012	202425 218225 420650	200416 200415 400831

5328800

15410890

00

25000

15385890

7299442

8086448

7692947

Block No. Lot No. Qualification Account No.	Land Dimensions Building Description Additional Lots Acreage	Prop. Class	Owner's Name Address City State Property Location	Billing Code Zip Code	Land Improvement Exemption Net Total	2025 Property Tax Special Dist	2025 Total Tax Deduction Net Tax	Amt.Billed 2025 1st Q 2nd Q Total	2nd Half 2025 3rd Q 4th Q Total	Preliminary 2026 Tax 1st Q 2nd Q Total
113 11 000000	50 X 100 1 LOT 4LT 2SFDWG .1148	2	HARPER, TRAVIS & BORTOLATO, LISA 50 KENSINGTON AVE NORWOOD, NJ 50 KENSINGTON	00660 07648	182800 126600 309400	894785	894785 00	212636 212635	225939 243575	223697 223696
113 12 000000	50X100 2SFDWG .1148	2	PATEL, DINESH & HARSHA 48 KENSINGTON AVE. NORWOOD N.J. 48 KENSINGTON	00660 07648	182800 106600 289400	836945	836945 00	198891 198890	211334 227830	209237 209236
113 13 000000	50X100 2SFDWG .1148	2	SMITH, SEAN & BELINDA 46 KENSINGTON AVE NORWOOD, NJ 46 KENSINGTON AVE	07648	182800 88300 271100	784021	784021 00	186314 186313	197971 213423	196006 196005
113 14 000000	75X100 2SFDWG .1722	2	LEE, JIYONG ETAL 36 KENSINGTON AVENUE NORWOOD, NJ 36 KENSINGTON	07648	243800 108100 351900	1017695	1017695 00	241844 241843	256975 277033	254424 254424
113 15 000000	75X100 1SFDWG .1722	2	GINZBURG, AMIT 28 KENSINGTON AVE NORWOOD, NJ 28 KENSINGTON	07648	243800 81900 325700	941924	941924 00	223838 223837	237843 256406	235481 235481
113 16 000000	50X100 2SFDWG .1148	2	JAROSKY, MIKE & ANNA 24 KENSINGTON AVE. NORWOOD, N.J. 24 KENSINGTON AVE.	01044 07648	182800 150600 333400	964193	964193 00	229130 229129	243465 262469	241049 241048
113 17 000000	75X100 1SFDWG .1722	2	CARTER, EMILY L & CHRISTOPHER 20 KENSINGTON AVE NORWOOD, NJ 20 KENSINGTON	07648	243800 157600 401400	1160849	1160849 00	275863 275862	293122 316002	290213 290212
113 18 000000	131X108IRR 1SB&FDWG .0000	2	SULLIVAN, EDMOND D & REIDUN 10 KENSINGTON AVENUE NORWOOD, NJ 10 KENSINGTON	00660 07648	294100 262900 557000	1610844	1610844 00	382799 382798	406749 438498	402711 402711
114 1 000000	75X100 1SBFDWG .1722	2	MOON, WON JUNG & NAM KYUNG 135 SOMERSET RD NORWOOD, N.J. 135 SOMERSET RD	01175 07648	243800 115800 359600	1039963	1039963 00	247135 247135	262598 283095	259991 259991
114 2.01 000000	75 X 100 .1722	2	PANELLA, DONALYNN 145 SOMERSET RD NORWOOD, NJ 145 SOMERSET ROAD	07648	243800 363100 606900	1755155	1755155 00	417092 417092	443189 477782	438789 438789
114 2.02 000000	75 X 100 .1722	2	MILLSTEIN, JEFFREY P. & KATHY M. 149 SOMERSET ROAD NORWOOD, N.J. 149 SOMERSET RD	00660 07648	243800 350600 594400	1719005	1719005 00	408502 408501	434061 467941	429752 429751
114 3 000000	75X100 1SFDWG .1722	2	MARTINEZ (ETAL), CHRISTI 153 SOMERSET RD NORWOOD, NJ 153 SOMERSET RD	07648	243800 126100 369900	1069751	1069751 00	254214 254214	270120 291203	267438 267438
114 4 000000	50X100 2SFDWG .1148	2	GOMEZ, ALBERTO & TINA L GRESHAM 157 SOMERSET ROAD NORWOOD, NJ 157 SOMERSET RD	01175 07648	182800 92400 275200	795878	795878 00	189132 189131	200965 216650	198970 198969
114 5 000000	50X100 2SFDWG .1148	2	LEGGETT, ROBERT & AMANDA 163 SOMERSET RD. NORWOOD, NJ 163 SOMERSET RD	00672 07648	182800 104100 286900	829715	829715 00	197172 197172	209509 225862	207429 207429

Block No. Lot No. Qualification Account No.	Land Dimensions Building Description Additional Lots Acreage	Prop. Class	Owner's Name Address City State Property Location	Billing Code Zip Code	Land Improvement Exemption Net Total	2025 Property Tax Special Dist	2025 Total Tax Deduction Net Tax	Amt.Billed 2025 1st Q 2nd Q Total	2nd Half 2025 3rd Q 4th Q Total	Preliminary 2026 Tax 1st Q 2nd Q Total
114 6 000000	50X100 2SFDWG .1148	2	KIERCE, JACQUELINE A ETAL 165 SOMERSET RD NORWOOD, NJ 165 SOMERSET RD	07648	182800 118700 301500	871938	871938 00	207206 207206	220171 237355	217985 217984
114 7 000000	50X100 2SFDWG .1148	2	CONTICELLO, JOSEPH M & LORRY 169 SOMERSET ROAD NORWOOD, NJ 169 SOMERSET RD	07648	182800 107100 289900	838391	838391 00	199234 199234	211700 228223	209598 209598
114 8 000000	50X100 2SFDWG .1148	2	O'TOOLE, JOHN & JANET 175 SOMERSET RD NORWOOD, NJ 175 SOMERSET RD	07648 00660	182800 91900 274700	794432	794432 00	188788 188787	200600 216257	198608 198608
114 9 000000	50X100 1SFDWG .1148	2	WADIA HOMI J & HAVOVI 177 SOMERSET ROAD NORWOOD, N.J. 177 SOMERSET RD	07648 00660	182800 146000 328800	950890	950890 00	225968 225968	240106 258848	237723 237722
114 10 000000	50X100 2SFDWG .1148	2	MYERS, NANCY 181 SOMERSET RD NORWOOD, N.J. 181 SOMERSET RD	07648	182800 99200 282000	815544	815544 00	193805 193804	205931 222004	203886 203886
114 11 000000	50X100 2SFDWG .1148	2	LUBY, JUNKO 185 SOMERSET ROAD NORWOOD, NJ 185 SOMERSET RD	07648 00660	182800 102300 285100	824509	824509 00	195935 195935	208195 224444	206128 206127
114 12 000000	50X100 2SFDWG .1148	2	ROMAINE, JAMES JOHN JR & BARBARA T 16 HERITAGE RD OLD TAPPAN, NJ 189 SOMERSET RD	07675	182800 135100 317900	919367	919367 00	218477 218477	232147 250266	229842 229842
114 13 000000	75X100 2SFDWG .1722	2	FRANGIONE, LORI A 193 SOMERSET RD NORWOOD, NJ 193 SOMERSET RD	07648	245400 129900 375300	1085368	1085368 00	257925 257925	274063 295455	271342 271342
114 14 000000	50X100 2SFDWG .1148	2	SENICAR, KARL H & REGINA MARIA 134 KENSINGTON AVE NORWOOD, NJ 134 KENSINGTON	07648	187700 96900 284600	823063	823063 00	195592 195591	207829 224051	205766 205766
114 15 000000	50X100 2SFDWG .1148	2	HEIMBUCH, MICHAEL J 128 KENSINGTON AVE NORWOOD, NJ 128 KENSINGTON	07648 00660	182800 101100 283900	821039	821039 00	195111 195110	207318 223500	205260 205260
114 16 000000	50X100 2SFDWG .1148	2	JUNG, GWANG S & MI R 126 KENSINGTON AVE NORWOOD, NJ 126 KENSINGTON	07648	182800 100200 283000	818436	818436 00	194492 194492	206661 222791	204609 204609
114 17 000000	50X100 2SFDWG .1148	2	EPSTEIN, JENNIFER 120 KENSINGTON AVE NORWOOD, NJ 120 KENSINGTON	07648 00660	182800 91700 274500	793854	793854 00	188651 188650	200454 216099	198464 198463
114 18 000000	50X100 2SFDWG .1148	2	MURRAY, ELIZABETH ETALS 144 SOMERSET RD NORWOOD, NJ 116 KENSINGTON	07648	182800 82300 265100	766669	766669 00	182190 182190	193590 208699	191668 191667
114 19 000000	100X100 2SFDWG .2296	2	CLAIR, MARY L & ANN 112 KENSINGTON AVE NORWOOD, NJ 112 KENSINGTON	07648	264100 84000 348100	1006705	1006705 00	239232 239232	254200 274041	251677 251676

4194400

12130205

00

00

12130205

5765207

6364998

6065106

Block No. Lot No. Qualification Account No.	Land Dimensions Building Description Additional Lots Acreage	Prop. Class	Owner's Name Address City State Property Location	Billing Code Zip Code	Land Improvement Exemption Net Total	2025 Property Tax Special Dist	2025 Total Tax Deduction Net Tax	Amt.Billed 2025 1st Q 2nd Q Total	2nd Half 2025 3rd Q 4th Q Total	Preliminary 2026 Tax 1st Q 2nd Q Total
114 20 000000	75X100 00 2SFDW .1722	2	SILBERBERG, EITAN & ORIT 104 KENSINGTON AVE NORWOOD, NJ 104 KENSINGTON	07648	243800 174500 418300	1209724	1209724 00 1209724	287477 287477 574954	305464 329306 634770	302431 302431 604862
114 21 000000	50X100 .1148	1	SOMPLE (TRSTE), ANNETTE 96 KENSINGTON AVENUE NORWOOD, NJ 98 KENSINGTON AVE	07648	29300 0 29300	84736	84736 00 84736	20137 20136 40273	21397 23066 44463	21184 21184 42368
114 22 000000	50X100 2SFDWG .1148	2	CERBASI, PHILIP & JOYCE 90 KENSINGTON AVE NORWOOD, N.J. 90 KENSINGTON	07648 02640	182800 94000 276800	800506	800506 00 800506	190231 190231 380462	202133 217911 420044	200127 200126 400253
114 23 000000	50X100 2SFDWG .1148	2	LUBY, MICHAEL & AMY 88 KINSINGTON AVENUE NORWOOD, NJ 88 KENSINGTON	07648 00660	182800 151600 334400	967085	967085 00 967085	229817 229816 459633	244196 263256 507452	241772 241771 483543
114 24 000000	50X100 2SFDWG .1148	2	WALTHER, PAUL 82 KENSINGTON AVE. NORWOOD, N.J. 82 KENSINGTON AVE.	07648 00660	182800 120700 303500	877722	877722 00 877722	208581 208580 417161	221631 238930 460561	219431 219430 438861
114 25 000000	50X100 2SFDWG .1148	2	KIM, UNKOO & HELEN 78 KENSINGTON NORWOOD, NJ 78 KENSINGTON	07648	182800 97900 280700	811784	811784 00 811784	192911 192911 385822	204982 220980 425962	202946 202946 405892
114 26 000000	100 X 100 2SF 1CAR .2296	2	74 KENSINGTON CO 74 KENSINGTON AVENUE NORWOOD, NJ 74 KENSINGTON	07648 00660	264100 158000 422100	1220713	1220713 00 1220713	290089 290088 580177	308239 332297 640536	305179 305178 610357
114 27 000000	50X100 .1148	2	SOMPLE(ETAL/TRUSTES), CHARLES R 96 KENSINGTON AVE NORWOOD, NJ 96 KENSINGTON AVE.	07648	182800 92100 274900	795011 v1	795011 -25000 770011	182675 182675 365350	194496 210165 404661	192503 192503 385006
115 1 000000	100X150 1SFWDG .3444	2	KUDER JR, JOHN R & BRIANNE L DEPTUCH- 11 KENSINGTON AVE NORWOOD, NJ 11 KENSINGTON	07648	309500 171600 481100	1391341	1391341 00 1391341	330636 330636 661272	351324 378745 730069	347836 347835 695671
115 2 000000	100X250 1SFWDG .5739	2	BOURKE, BRIAN & DANIELLE 21 KENSINGTON AVENUE NORWOOD, NJ 21 KENSINGTON	07648	341200 143200 484400	1400885	1400885 00 1400885	332904 332904 665808	353733 381344 735077	350222 350221 700443
115 3 000000	75X100 3 LOTS 2SFDG .1722	2	SIMPSON, MACKENZIE (ETAL) 31 KENSINGTON AVENUE NORWOOD, NJ 31 KENSINGTON	07648	269700 121300 391000	1130772	1130772 00 1130772	268715 268715 537430	285528 307814 593342	282693 282693 565386
115 4 000000	50X100 2SFDWG .1148	2	WIGGERS, TYLER & GARY J 35 KENSINGTON AVENUE NORWOOD, NJ 35 KENSINGTON AV	07648	182800 234400 417200	1206542	1206542 00 1206542	286721 286721 573442	304660 328440 633100	301636 301635 603271
115 5 000000	50X100 2SFDWG .1148	2	MCCARTHY, CAMERON KENNETH ETAL 37 KENSINGTON AVE NORWOOD, NJ 37 KENSINGTON	07648	199900 100300 300200	868178	868178 00 868178	206313 206312 412625	219221 236332 455553	217045 217044 434089
115 6 000000	50X100 2SFDWG .1148	2	HUSSEY, MAUREEN 43 KENSINGTON AVE NORWOOD, NJ 43 KENSINGTON	07648	182800 119500 302300	874252	874252 00 874252	207756 207756 415512	220755 237985 458740	218563 218563 437126

4716200

13639251

00

25000

13614251

6469921

7144330

6807128

Block No. Lot No. Qualification Account No.	Land Dimensions Building Description Additional Lots Acreage	Prop. Class	Owner's Name Address City State Property Location	Billing Code Zip Code	Land Improvement Exemption Net Total	2025 Property Tax Special Dist	2025 Total Tax Deduction Net Tax	Amt.Billed 2025 1st Q 2nd Q Total	2nd Half 2025 3rd Q 4th Q Total	Preliminary 2026 Tax 1st Q 2nd Q Total
115 7 000000	50X100 2SFDWG .1148	50X100 2	GIACCONE, RICHARD & ROBYN 45 KENSINGTON AVE. NORWOOD N.J. 45 KENSINGTON	07648	182800 115100 297900	861527	861527 00	204732 204732 409464	217542 234521 452063	215382 215382 430764
115 8 000000	50X100 2SFDWG .1148	2	MCHUGH JR, THOMAS JAMES ETAL 51 KENSINGTON AVE NORWOOD, NJ 51 KENSINGTON	07648	182800 114100 296900	858635	858635 00	204045 204044 408089	216812 233734 450546	214659 214659 429318
115 9 000000	75X100 .1722	2	MATHEW, JUSTIN & RUBY 55 KENSINGTON AVE NORWOOD, NJ KENSINGTON AVE	07648	243800 199300 443100	1281445	1281445 00	304521 304520 609041	323574 348830 672404	320362 320361 640723
115 10 000000	75X100 1SFDWG .1722	2	OLSEN, A.T. & D.T. 65 KENSINGTON AVE NORWOOD, N.J. 65 KENSINGTON	07648	243800 136500 380300	1099828 V1	1099828 -25000	255112 255111 510223	271464 293141 564605	268707 268707 537414
115 11 000000	75X100 2SFDWG .1722	2	FUHRMANN, MARILYN J PO BOX 421 NORWOOD, NJ 69 KENSINGTON	07648	243800 104200 348000	1006416	1006416 00	239163 239163 478326	254127 273963 528090	251604 251604 503208
115 12 000000	75X100 ADD. & SIDING .1722	2	HAMRANI, FARID & GHANIA 77 KENSINGTON AVENUE NORWOOD, NJ 77 KENSINGTON AVE.	07648 00660	243800 139500 383300	1108504	1108504 00	263423 263423 526846	279905 301753 581658	277126 277126 554252
115 13 000000	50X100 2SFDWG .1148	2	SFRAGA, PETER & MC PARTLAND, ABAIGEAL 81 KENSINGTON AVENUE NORWOOD, NJ 81 KENSINGTON	07648	182800 114900 297700	860948	860948 00	204595 204594 409189	217396 234363 451759	215237 215237 430474
115 14 000000	50X100 2SFDW .1148	2	CHONILLO, RAUL & SARA 85 KENSINGTON AVE. NORWOOD, NJ 85 KENSINGTON	07648 00187	182800 76700 259500	750474	750474 00	178342 178341 356683	189500 204291 393791	187619 187618 375237
115 15 000000	50X100 2SFDWG .1148	2	HAN, ETHAN & KIM, STEPHANIE 91 KENSINGTON AVE NORWOOD, NJ 91 KENSINGTON	07648	182800 219600 402400	1163741	1163741 00	276550 276549 553099	293853 316789 610642	290936 290935 581871
115 16 000000	50X100 2SFDWG .1148	2	HAMM, BRIAN & LIU, JULIA 95 KENSINGTON AVE NORWOOD, NJ 95 KENSINGTON	07648 00660	182800 91400 274200	792986	792986 00	188444 188444 376888	200235 215863 416098	198247 198246 396493
115 17 000000	100X100 4LT 2SFDWG .2296	2	MOWREY, PAUL & NICOLE 99 KENSINGTON AVE NORWOOD, NJ 99 KENSINGTON	07648	264100 186200 450300	1302268	1302268 00	309469 309469 618938	328832 354498 683330	325567 325567 651134
115 18 000000	100X100 1SFDWG .2296	2	FABER, CAROL RENEE 107 KENSINGTON AVE NORWOOD N.J. 107 KENSINGTON	07648	264100 143800 407900	1179647 S1	1179647 -25000	274080 274079 1154647	291619 314869 606488	288662 288662 577324
115 19 000000	50X100 2SFDW .1148	2	SCHANCK, GREGORY & RACHEL 115 KENSINGTON AVE NORWOOD, NJ 115 KENSINGTON	07648 00660	182800 76000 258800	748450	748450 00	177861 177860 355721	188989 203740 392729	187113 187112 374225
115 20 000000	50X100 2SFDWG .1148	2	MAURER ROBERT & CAROL 119 KENSINGTON AVE NORWOOD, N.J. 119 KENSINGTON	07648	182800 84300 267100	772453 V1	772453 -25000	177315 177314 354629	188800 204024 392824	186864 186863 373727

4767400

13787322

00

75000

13712322

6515295

7197027

6856164

Block No. Lot No. Qualification Account No.	Land Dimensions Building Description Additional Lots Acreage	Prop. Class	Owner's Name Address City State Property Location	Billing Code Zip Code	Land Improvement Exemption Net Total	2025 Property Tax Special Dist	2025 Total Tax Deduction Net Tax	Amt.Billed 2025 1st Q 2nd Q 4th Q Total	2nd Half 2025 3rd Q 4th Q Total	Preliminary 2026 Tax 1st Q 2nd Q Total
115 21 000000	50X100 2SFDWG .1148	2	SERRANO, FRANCES 121 KENSINGTON AVE NORWOOD, NJ 121 KENSINGTON AVE.	07648	182800 108100 290900	841283	841283 00 841283	199921 199921 399842	212430 229011 441441	210321 210321 420642
115 22 000000	50X100 1SFDWG .1148	2	JUNG, JEONG HWA 129 KENSINGTON AVE NORWOOD, NJ 129 KENSINGTON AV.	07648	182800 129200 312000	902304	902304 00 902304	214422 214422 428844	227838 245622 473460	225576 225576 451152
115 23 000000	50X100 2SFDWG .1148	2	PIAZZA, S. & GIULIANO, T.C. 131 KENSINGTON AVE NORWOOD, NJ 131 KENSINGTON	00660 07648	182800 97900 280700	811784	811784 00 811784	192911 192911 385822	204982 220980 425962	202946 202946 405892
115 24 000000	50X100 1SFDW .1148	2	LEE, ALICE (ETAL) 133 KENSINGTON AVENUE NORWOOD, NJ 133 KENSINGTON AVE.	00660 07648	187700 136300 324000	937008	937008 00 937008	222669 222669 445338	236601 255069 491670	234252 234252 468504
115 25	100X125 1LT 1SFDWG .2870	2	CHUN, HYUNGKI & JANE LEE 34 SUMMIT ST NORWOOD, NJ 34 SUMMIT ST	00672 07648	286000 146000 432000	1249344	1249344 00 1249344	296892 296892 593784	315468 340092 655560	312336 312336 624672
115 26	100X125 1LOT 1.5FDWG .2870	2	PATEL RK. & C. 36 SUMMIT ST. NORWOOD, N.J. 36 SUMMIT ST.	01175 07648	286000 173900 459900	1330031	1330031 00 1330031	316067 316066 632133	335842 362056 697898	332508 332508 665016
115 27	125X192 .5510	2	HIGGINS, ANN LOUISE 860 BLANCH AVENUE NORWOOD, NJ 860 BLANCH AVE.	00672 07648	345200 195700 540900	1564283	1564283 00 1564283	371734 371733 743467	394993 425823 820816	391071 391071 782142
115 28.01	104X393 .9383	2	ANDROSIGLIO, MICHAEL & ASSUNTA 850 BLANCH AVE NORWOOD, NJ 850 BLANCH AVE.	07648	351000 503200 854200	2470346	2470346 00 2470346	587049 587049 1174098	623780 672468 1296248	617587 617586 1235173
115 28.02	104X393 .9383	2	TRIVEDI, TUSHAR 4010 S. OCEAN DR, #4201 HOLLYWOOD, FL 840 BLANCH AVE.	00660 33019	351000 377900 728900	2107979	2107979 00 2107979	500937 500936 1001873	532280 573826 1106106	526995 526995 1053990
115 29 000000	155X393 1LT 2SFDWG 1.3984	2	BARNES, NANCY H 832 BLANCHE AVE NORWOOD, NJ 832 BLANCH AVE	07648	397200 274800 672000	1943424 v1	1943424 -25000 1918424	455582 455582 911164	484478 522782 1007260	479606 479606 959212
115 30.01 000000	117X394 1.0583	2	COHEN, AARON & SUSIE 826 BLANCH AVE NORWOOD, NJ 826 BLANCH AVE	07648 R225	363400 825700 1189100	3438877	3438877 00 3438877	817209 817209 1634418	868341 936118 1804459	859720 859719 1719439
115 30.02 000000	117X394 1.0583	2	DEMA, FATMIR 820 BLANCH AVE NORWOOD, NJ 820 BLANCH AVE	07648 R225	363400 958600 1322000	3823224	3823224 00 3823224	908545 908544 1817089	965391 1040744 2006135	955806 955806 1911612
115 31 000000	81X415 1LT 1.5SFDWG .7717	2	RADONCIC, JASMIN & ZLATAN 806 BLANCH AVE NORWOOD, NJ 806 BLANCH AVE	07648	301600 335900 637500	1843650	1843650 00 1843650	438122 438122 876244	465535 501871 967406	460913 460912 921825
115 32 000000	1.267AC 2SFDWG 1.2670	2	MALESARDI, JILL 800 BLANCH AVE NORWOOD, NJ 800 BLANCH AVE	07648	383500 212800 596300	1724500	1724500 00 1724500	409808 409807 819615	435448 469437 904885	431125 431125 862250

8640400

24988037

00

25000

24963037

11863731

13099306

12481521

Block No. Lot No. Qualification Account No.	Land Dimensions Building Description Additional Lots Acreage	Prop. Class	Owner's Name Address City State Property Location	Billing Code Zip Code	Land Improvement Exemption Net Total	2025 Property Tax Special Dist	2025 Total Tax Deduction Net Tax	Amt.Billed 2025 1st Q 2nd Q Total	2nd Half 2025 3rd Q 4th Q Total	Preliminary 2026 Tax 1st Q 2nd Q Total
115 33 000000	125 X 416 1LOT 2STRY 1.1938	2	KELLY, DANIEL M 778 BLANCH AVENUE NORWOOD, NJ 778 BLANCH AVE	07648	369900 636400 1006300	2910220	2910220 00	691580 691580	734851 792209	727555 727555
115 34 000000	94X416 1LOT 1SFDWG .8977	2	PATADIA, DEEP & PATEL, DHWANI 770 BLANCH AVE NORWOOD, NJ 770 BLANCH AVE	07648	299500 456100 755600	2185195	2185195 00	519286 519286	551777 594846	546299 546299
115 35 000000	94X417 1LT .8999	2	MIRABITO, SUSAN 766 BLANCH AVE NORWOOD, N.J. 766 BLANCH AVE	07648	332800 231000 563800	1630510	1630510 00	387472 387471	411715 443852	407628 407627
115 36 000000	1.17 1.5SFDWG 1.1700	2	KERSLAKE, RICHARD & SILVIA 760 BLANCH AVENUE NORWOOD, NJ 760 BLANCH AV.	00660 07648	376400 102300 478700	1384400	1384400 00	328987 328986	349571 376856	346100 346100
115 37 000000	.64 1SFDWG .6400	2	SONG, WON JAE & LEE, SORI 750 BLANCH AVE NORWOOD, NJ 750 BLANCH AVE	07648	315900 127300 443200	1281734	1281734 00	304590 304589	323647 348908	320434 320433
115 38 000000	100X149 1SB&FDWG .3421	2	NAGY IREN 33 WYNDHAM RD. NORWOOD, N.J. 33 WYNDHAM RD	07648	293800 204200 498000	1440216	1440216 00	342251 342250	363665 392050	360054 360054
115 39 000000	100X100 1SFDWG .2296	2	D'ERCOLE, FRANK L & MAUREEN E 521 SUMMIT ST NORWOOD, NJ 25 WYNDHAM RD	00660 07648	260000 112200 372200	1076402	1076402 00	255795 255794	271799 293014	269101 269100
115 40 000000	100X100 1SFDWG .2296	2	KORISCH, ILYA & LUBA STEIN 19 WYNDHAM RD NORWOOD, NJ 19 WYNDHAM ROAD	00660 07648	260000 229800 489800	1416502	1416502 00	336615 336615	357677 385595	354126 354125
115 41 000000	50X100 .1148	2	BAN, JEAJOON & KYUNGHEE 53 KENSINGTON AVE NORWOOD, NJ 53 KENSINGTON AVE	07648	182800 76000 258800	748450	748450 00	177861 177860	188989 203740	187113 187112
116 1 000000	50X100 2SFDWG .1148	2	JONES, ROBERT C & GILROY, LAURA E 205 SOMERSET RD NORWOOD, NJ 205 SOMERSET	07648	187700 87800 275500	796746	796746 00	189338 189337	201184 216887	199187 199186
116 2 000000	100X100 1SFDW .2296	2	KIRSCHNER, MICHAEL & KELLY, PAMELA 213 SOMERSET RD NORWOOD, NJ 213 SOMERSET	07648	264100 119900 384000	1110528	1110528 00	263904 263904	280416 302304	277632 277632
116 3 000000	100X100 1SBDWG .2296	2	FERRARA, FRANK M & MARIE A 225 SOMERSET RD NORWOOD, NJ 225 SOMERSET RD	07648	290900 198000 488900	1413899	1413899 00	335997 335996	357020 384886	353475 353475
116 4 000000	100X100 1SBFDWG .2296	2	ODDO, AMANDA 160 KENSINGTON AVE. NORWOOD N.J. 160 KENSINGTON	01576 07648	320100 156400 476500	1378038	1378038 00	327475 327475	347964 375124	344510 344509
116 5 000000	50X100 2SFDW .1148	2	CHERINGAL, MICHAEL & WALLACE, ANNE 152 KENSINGTON NORWOOD NJ 152 KENSINGTON	01977 07648	182800 111100 293900	849959 V1	849959 -25000	195733 195733	208371 225122	206240 206240

6785200

19622799

00

25000

19597799

9313760

10284039

9798901

Block No. Lot No. Qualification Account No.	Land Dimensions Building Description Additional Lots Acreage	Prop. Class	Owner's Name Address City State Property Location	Billing Code Zip Code	Land Improvement Exemption Net Total	2025 Property Tax Special Dist	2025 Total Tax Deduction Net Tax	Amt.Billed 2025 1st Q 2nd Q Total	2nd Half 2025 3rd Q 4th Q Total	Preliminary 2026 Tax 1st Q 2nd Q Total
116 6 000000	50X100 2SFDW .1148	2	DIRESE, CAMILO & DEBRA 150 KENSINGTON AVE NORWOOD N.J. 150 KENSINGTON	00660 07648	182800 90200 273000	789516 V1	789516 -25000 764516	181370 181369 362739	193108 208669 401777	191129 191129 382258
116 7 000000	50X100 2SFDWG .1148	2	PIRNAT, DANIEL 146 KENSINGTON AVE NORWOOD, NJ 146 KENSINGTON	07648	182800 82300 265100	766669	766669 00 766669	182190 182190 364380	193590 208699 402289	191668 191667 383335
116 8 000000	50X100 2SFDWG .1148	2	HAAR, ROBIN 142 KENSINGTON AVENUE NORWOOD, NJ 142 KENSINGTON	00660 07648	187700 98100 285800	826534	826534 00 826534	196416 196416 392832	208706 224996 433702	206634 206633 413267
117 1 000000	.22 2SFDWG .2200	2	STONITSCH, PETER A & REGINA M 143 KENSINGTON AVE NORWOOD, NJ 143 KENSINGTON	07648	226700 121900 348600	1008151	1008151 00 1008151	239576 239575 479151	254565 274435 529000	252038 252038 504076
117 2 000000	50X200 2SFDWG .2296	2	WOO, IK GYON (ETAL) 145 KENSINGTON AVENUE NORWOOD, NJ 145 KENSINGTON	00672 07648	225100 216500 441600	1277107	1277107 00 1277107	303490 303489 606979	322479 347649 670128	319277 319277 638554
117 3 000000	.22 2SBDWG .2200	2	LEWIS, SCOTT & SHANNON 151 KENSINGTON AVE NORWOOD, NJ 151 KENSINGTON	07648	225100 120900 346000	1000632	1000632 00 1000632	237789 237788 475577	252667 272388 525055	250158 250158 500316
117 4 000000	40X200 2SBDWG .1837	2	ALAIMO, JOHN M & MCGOVERN, SHERIN E 155 KENSINGTON AVE NORWOOD, NJ 155 KENSINGTON AV.	07648	252700 101900 354600	1025503	1025503 00 1025503	243699 243699 487398	258947 279158 538105	256376 256376 512752
117 6 000000	102X148 IRR 1SBDW .0000	2	CHOI, KYOUNG HEE (KYUNGHEE KIM) 22 DERBY RD NORWOOD, NJ 22 DERBY ROAD	07648	327000 165400 492400	1424021	1424021 00 1424021	338402 338402 676804	359575 387642 747217	356006 356005 712011
117 7 000000	100X125 1SBDWG .2870	2	KIM, CHISUP, & CHO, HANHEE 888 BLANCH AVE NORWOOD, NJ 888 BLANCH AVE	07648	287300 559400 846700	2448656	2448656 00 2448656	581895 581895 1163790	618303 666563 1284866	612164 612164 1224328
117 8 000000	100X179 2SFDWG .4109	2	MACCHIAROLI, LOUIS & VALLIS, S 870 BLANCH AVE NORWOOD, NJ 870 BLANCH AVE	07648	317200 152400 469600	1358083	1358083 00 1358083	322733 322732 645465	342926 369692 712618	339521 339521 679042
117 8.01 000000	100X179 .4109	2	GEORGE, JAMES & ANNIE 62 CANTERBURY LANE NEW MILFORD, NJ 880 BLANCH AVE.	07646	317200 315600 632800	1830058	1830058 00 1830058	434892 434892 869784	462102 498172 960274	457515 457514 915029
117 9 000000	1SFDWG .0717	.0717 2	WOO, JOO H 41 SUMMIT ST NORWOOD, NJ 41 SUMMIT	00597 07648	294500 101100 395600	1144075	1144075 00 1144075	271876 271876 543752	288887 311436 600323	286019 286019 572038
118 1 000000	.29AC 1.5SFDWG .2900	2	CUSCHIERI, ANTHONY C & MAUREEN E M 54 TAPPAN RD NORWOOD, NJ 54 TAPPAN RD	00660 07648	279500 134500 414000	1197288	1197288 00 1197288	284522 284521 569043	302324 325921 628245	299322 299322 598644
118 2 000000	100X100 1SFFWD .2296	00 2	OFSHINSKY, DANIEL & STEPHANIE 60 TAPPAN RD NORWOOD, NJ 60 TAPPAN RD	00660 07648	260000 117000 377000	1090284	1090284 00 1090284	259094 259093 518187	275304 296793 572097	272571 272571 545142

5942800

17186577

00

25000

17161577

8155881

9005696

8580792

Block No. Lot No. Qualification Account No.	Land Dimensions Building Description Additional Lots Acreage	Prop. Class	Owner's Name Address City State Property Location	Billing Code Zip Code	Land Improvement Exemption Net Total	2025 Property Tax Special Dist	2025 Total Tax Deduction Net Tax	Amt.Billed 2025 1st Q 2nd Q Total	2nd Half 2025 3rd Q 4th Q Total	Preliminary 2026 Tax 1st Q 2nd Q Total
118 3 000000	150X100 00 1SFDW .3444	2	YANG, YU JU 70 TAPPAN ROAD NORWOOD, NJ 70 TAPPAN RD	02640 07648	292500 130900 423400	1224473	1224473 00 1224473	290982 290982 581964	309188 333321 642509	306119 306118 612237
118 4 000000	100X100 1SFDW .2296	2	PITLAK, ED & WENDY 80 TAPPAN RD NORWOOD, NJ 80 TAPPAN RD	02640 07648	260000 119300 379300	1096936	1096936 00 1096936	260674 260674 521348	276984 298604 575588	274234 274234 548468
118 5 000000	IRR .0000	2	BRYANT, O'NEIL 930 BLANCH AVE NORWOOD, NJ 930 BLANCH AVE.	07648	372500 200800 573300	1657984	1657984 00 1657984	394001 394000 788001	418653 451330 869983	414496 414496 828992
118 6 000000	75 X 130 1SBDN .2238	2	TEIXEIRA, MICHAEL & LARocca, NICOLE 910 BLANCH AVENUE NORWOOD, NJ 910 BLANCH AV	07648	367900 150300 518200	1498634	1498634 00 1498634	356133 356133 712266	378416 407952 786368	374659 374658 749317
118 7 000000	75 X 115 2SFDWG .1980	2	IERVASI, RITA 900 BLANCH AVENUE NORWOOD, NJ 900 BLANCH AVE	07648	228200 118600 346800	1002946	1002946 00 1002946	238339 238338 476677	253251 273018 526269	250737 250736 501473
118 8 000000	100X150 1SBDWG .3444	2	SCHROECK, BONNIE A 25 DERBY RD NORWOOD, NJ 25 DERBY RD	07648	309400 142700 452100	1307473	1307473 00 1307473	310706 310706 621412	330146 355915 686061	326869 326868 653737
118 9 000000	100X150 1LT 1SBDWG .3444	2	CUFINO, FRANK & LISSETTE 23 DERBY RD NORWOOD, NJ 23 DERBY RD	07648	314000 134100 448100	1295905	1295905 00 1295905	307957 307957 615914	327225 352766 679991	323977 323976 647953
118 11 000000	.35AC. .3500	2	WOJCIK, ROBERT L. & PATRICIA L. 21 DERBY ROAD NORWOOD, N.J. 21 DERBY ROAD	02640 07648	299000 221600 520600	1505575 V1	1505575 -25000 1480575	351533 351532 703065	373918 403592 777510	370144 370144 740288
119 1.01 000000	137X257 .8083	2	SEIDENFRAU, RICHARD & SALLY 136 TAPPAN RD NORWOOD, NJ 136 TAPPAN RD.	07648	358800 830800 1189600	3440323	3440323 00 3440323	817553 817552 1635105	868706 936512 1805218	860081 860081 1720162
119 1.02 000000	224X159 2STRY .8176	2	KANKARIYA, SANGEETA 130 TAPPAN ROAD NORWOOD, NJ 130 TAPPAN ROAD	07648	379000 777800 1156800	3345466	3345466 00 3345466	795011 795011 1590022	844753 910691 1755444	836367 836366 1672733
119 1.03 000000	125X257 .7375	2	LI, XIAOMENG 915 BLANCH AVE NORWOOD, NJ 915 BLANCH AVE.	00660 07648	358800 966200 1325000	3831900	3831900 00 3831900	910607 910606 1821213	967581 1043106 2010687	957975 957975 1915950
119 2 000000	.518 AC. 1F2G .5180	2	ZHANG, JIAN LING & CHEN, YANHONG 2 VILLA COURT NORWOOD, NJ 2 VILLA CT.	07648	345200 172100 517300	1496032	1496032 00 1496032	355515 355514 711029	377759 407244 785003	374008 374008 748016
119 3 000000	.533 AC. 1F 2G .5330	2	OH, EUN JIN & KANG, JEONG KYUN 4 VILLA CT NORWOOD, NJ 4 VILLA CT.	07648	332800 176100 508900	1471739	1471739 00 1471739	349742 349741 699483	371625 400631 772256	367935 367935 735870
119 4 000000	.519 AC. 1F 2G .5190	2	CHUN HYO JONG & SONG YI PARK 3 VILLA COURT NORWOOD, NJ 3 VILLA CT.	00660 07648	304200 171000 475200	1374278	1374278 00 1374278	326582 326581 653163	347015 374100 721115	343570 343569 687139

8834600

25549664

00

25000

25524664

12130662

13394002

12762335

Block No. Lot No. Qualification Account No.	Land Dimensions Building Description Additional Lots Acreage	Prop. Class	Owner's Name Address City State Property Location	Billing Code Zip Code	Land Improvement Exemption Net Total	2025 Property Tax Special Dist	2025 Total Tax Deduction Net Tax	Amt.Billed 2025 1st Q 2nd Q Total	2nd Half 2025 3rd Q 4th Q Total	Preliminary 2026 Tax 1st Q 2nd Q Total
119 5 000000	.51, AC. 1F 2G .5100	2	SHARMA, MANISH 1 VILLA COURT NORWOOD, NJ 1 VILLA CT.	07648	339300 167400 506700	1465376	1465376 00 1465376	348230 348229 696459	370018 398899 768917	366344 366344 732688
119 6 000000	10.125AC 10.1250	15A	BOARD OF EDUCATION SUMMIT ST. NORWOOD N.J. SUMMIT ST.	07648	*EXEMPT*	00	00 00 00	00 00 00	00 00 00	00 00 00
119 7 000000	1.97AC 1.5SSTONEDWG 1.9700	2	MACHLEDER, FILOMENA 200 TAPPAN RD NORWOOD, NJ 200 TAPPAN RD	07648	421900 1077700 1499600	4336843	4336843 00 4336843	1030600 1030600 2061200	1095083 1180560 2275643	1084211 1084211 2168422
119 8.01	200 X 137 .6290	2	BAWNOR LLC 600 SULLIVAN AVE #102 ENGLEWOOD, NJ 15 JONES CT	07632 R225	373800 957000 1330800	3848674	3848674 00 3848674	914593 914592 1829185	971817 1047672 2019489	962169 962168 1924337
119 8.02	148 X 168 .5708	2	BAWNOR LLC 600 SULLIVAN AVE #102 ENGLEWOOD, NJ 25 JONES CT	07631 R225	352400 924800 1277200	3693662	3693662 00 3693662	877756 877756 1755512	932675 1005475 1938150	923416 923415 1846831
119 9.01	183 X 230 2SFDWG .9663	2	CARLIN, JOHN D & SUSAN P 234 TAPPAN RD NORWOOD, NJ 234 TAPPAN RD	07648 R225	401900 249200 651100	1882981	1882981 00 1882981	447469 447468 894937	475466 512578 988044	470746 470745 941491
119 9.02	107 X 177 .4348	2	MCFARLANE, LAUREN & JAMES 35 JONES CT NORWOOD, NJ 35 JONES CT	07648 R225	325400 871500 1196900	3461435	3461435 00 3461435	822570 822569 1645139	874037 942259 1816296	865359 865359 1730718
119 10.01 000000	125X294 1LT 2SFDWG .8437	2	PROCIDA, BARBARA 680 BROADWAY NORWOOD, NJ 680 BROADWAY	07648	358800 302500 661300	1912480	1912480 00 1912480	454479 454478 908957	482915 520608 1003523	478120 478120 956240
119 11	.82 1SBDW .8200	2	MCMORROW, SHANE THOMAS ETAL 237 SUMMIT ST NORWOOD, NJ 237 SUMMIT ST	07648	348700 144300 493000	1425756	1425756 00 1425756	338815 338814 677629	360013 388114 748127	356439 356439 712878
119 12 000000	125X212 2SFDW .6084	2	CHADHA, MANEESH & KANIKA 223 SUMMIT STREET NORWOOD, NJ 223 SUMMIT ST.	07648	351000 525800 876800	2535706	2535706 00 2535706	602581 602581 1205162	640283 690261 1330544	633927 633926 1267853
119 13 000000	465X225 2.4019	15D	IMMACULATE CONCEPTION CHURCH 211 SUMMIT ST. NORWOOD N.J. SUMMIT ST.	07648	*EXEMPT*	00	00 00 00	00 00 00	00 00 00	00 00 00
119 14 000000	75X168 1LT 2SFDWG .2893	2	FOLEY, BRENDAN P 143 SUMMIT ST NORWOOD, NJ 143 SUMMIT ST	00660 07648	249200 66900 316100	914161	914161 00 914161	217240 217240 434480	230832 248849 479681	228541 228540 457081
119 15 000000	90X350 1LT 2SFDWG .7231	2	CONTRERAS, JOHN D & CAROLYN A 137 SUMMIT ST NORWOOD, NJ 137 SUMMIT ST	07648	290700 91800 382500	1106190	1106190 00 1106190	262874 262873 525747	279321 301122 580443	276548 276547 553095
119 16 000000	75X350 1LT 2SFDWG .6026	2	CHONG (ETALS), IN YONG 129 SUMMIT STREET NORWOOD, NJ 129 SUMMIT ST	00660 07648	281500 110900 392400	1134821	1134821 00 1134821	269677 269677 539354	286550 308917 595467	283706 283705 567411

9584400

27718085

00

00

27718085

13173761

14544324

13859045

Block No. Lot No. Qualification Account No.	Land Dimensions Building Description Additional Lots Acreage	Prop. Class	Owner's Name Address City State Property Location	Billing Code Zip Code	Land Improvement Exemption Net Total	2025 Property Tax Special Dist	2025 Total Tax Deduction Net Tax	Amt.Billed 2025 1st Q 2nd Q Total	2nd Half 2025 3rd Q 4th Q Total	Preliminary 2026 Tax 1st Q 2nd Q Total
119 17 000000	100X350 1LT 2SFDWG .8035	2	BARNUM, DAVID & ANNE 123 SUMMIT ST NORWOOD, N.J. 123 SUMMIT ST	07648	348400 129400 477800	1381798	1381798 00 1381798	328368 328368 656736	348914 376148 725062	345450 345449 690899
119 18 000000	100X350 1LT 2SFDWG .8035	2	AMES, ELIZABETH D 115 SUMMIT ST NORWOOD, NJ 115 SUMMIT ST	07648	348400 150400 498800	1442530	1442530 00 1442530	342801 342800 685601	364249 392680 756929	360633 360632 721265
119 19 000000	1.18 2SFDWG 1.1800	2	SPADACCINI, FRANK E. & JOANNE 105 SUMMIT ST. NORWOOD, NJ 105 SUMMIT ST	00660 07648	391300 266900 658200	1903514	1903514 -25000 1878514	446098 446098 892196	474401 511917 986318	469629 469628 939257
119 20 000000	100X147 1LT 1SFDWG .3375	2	DEARBORN III (ETAL), CHARLES B 91 SUMMIT ST NORWOOD, NJ 91 SUMMIT ST	07648	309400 175800 485200	1403198	1403198 00 1403198	333454 333454 666908	354317 381973 736290	350800 350799 701599
119 21 000000	105X131 1LT 2SFDWG .3158	2	CONDOLEO, EDWARD & TERESA S 81 SUMMIT ST NORWOOD, NJ 81 SUMMIT ST	07648	292500 153700 446200	1290410	1290410 00 1290410	306651 306651 613302	325838 351270 677108	322603 322602 645205
119 22 000000	IRR 1LT 2SFDWG .0000	2	MC CORMICK, JOHN J. & PHYLLIS T. 75 SUMMIT ST. NORWOOD, NJ 75 SUMMIT ST	07648	351000 133200 484200	1400306	1400306 00 1400306	332767 332766 665533	353587 381186 734773	350077 350076 700153
119 23 000000	90X170 1LT 2SFDWG .3512	2	LAWSON, JON E. & JANE R. 901 BLANCH AV. NORWOOD, N.J. 901 BLANCH AVE	07648	288600 126100 414700	1199312	1199312 -25000 1174312	278753 278752 557505	296585 320222 616807	293578 293578 587156
119 24 000000	85X245 1LT 2SFDWG .4781	2	HENSHAW, WILLIAM D. & LOUANNE A. 907 BLANCH AVE NORWOOD NJ 907 BLANCH AVE	00660 07648	293200 124300 417500	1207410	1207410 00 1207410	286927 286927 573854	304880 328676 633556	301853 301852 603705
119 25 000000	85X225 1LT 2SFDWG .4390	2	PARK, SUNG UN 911 BLANCHE AVE NORWOOD, NJ 911 BLANCH AVE	07648	293200 568000 861200	2490590	2490590 00 2490590	591860 591860 1183720	628891 677979 1306870	622648 622647 1245295
119 26 000000	100X220 1LT 2SB&FDWG .5051	2	PARK, DONGSOON & SOJUNG 913 BLANCH AVE NORWOOD, NJ 913 BLANCH AV.	07648	332200 120700 452900	1309787	1309787 00 1309787	311256 311255 622511	330731 356545 687276	327447 327447 654894
120 1 000000	175X209 1LT 3SFRDWG .8396	2	SCHEFFLER, MICHAEL & SUZANNE 272 TAPPAN RD. NORWOOD, NJ 272 TAPPAN ROAD	07648	390700 134400 525100	1518589	1518589 00 1518589	360875 360875 721750	383455 413384 796839	379648 379647 759295
120 2 000000	100X200 1LT 2SFDWG .4591	2	IM, HONG SOON & ANGELA 181-A LIVINGSTON ST NORTHVALE, NJ 282 TAPPAN RD	07647	297200 102000 399200	1154486	1154486 00 1154486	274351 274350 548701	291516 314269 605785	288622 288621 577243
120 3.01	100X142 .3260	2	LEE, RAY K & LEE, YULRI 200 BELLE COURT NORWOOD, NJ 200 BELLE CT.	07648	301600 698400 1000000	2892000	2892000 00 2892000	687250 687250 1374500	730250 787250 1517500	723000 723000 1446000
120 3.02	115X125 .3300	2	OROPEZA, DAVID & MICHELLE 210 BELLE CT NORWOOD, NJ 210 BELLE CT.	00660 07648	296400 1119200 1415600	4093915	4093915 00 4093915	972871 972871 1945742	1033742 1114431 2148173	1023479 1023479 2046958

Block No. Lot No. Qualification Account No.	Land Dimensions Building Description Additional Lots Acreage	Prop. Class	Owner's Name Address City State Property Location	Billing Code Zip Code	Land Improvement Exemption Net Total	2025 Property Tax Special Dist	2025 Total Tax Deduction Net Tax	Amt.Billed 2025 1st Q 2nd Q Total	2nd Half 2025 3rd Q 4th Q Total	Preliminary 2026 Tax 1st Q 2nd Q Total
120 4.01	116X119 .3169	2	DAVIS, STEVEN M & MENDEZ, LEA 220 BELLE COURT NORWOOD, NJ 220 BELLE CT.	07648	282800 577200 860000	2487120	2487120 00	591035 591035	628015 677035	621780 621780 1243560
120 4.02	95X131 .2857	2	GREENSPAN, STEVEN & CLAUDIA 211 BELLE CT NORWOOD, NJ 211 BELLE CT.	07648	276900 626900 903800	2613790	2613790 00	621137 621136	660000 711517	653448 653447 1306895
120 5.01	109X115 .2878	2	CAGEN, STEVEN & LEMLICH, GABRIELLE 201 BELLE CT. NORWOOD, N.J. 201 BELLE CT.	00672 07648	280800 752600 1033400	2988593	2988593 00	710205 710204	754640 813544	747149 747148 1494297
120 5.02 000000	113X145 1LT 1SBDWG .3761	2	CHICCONE, CHARLES L. & LINDA 306 TAPPAN RD NORWOOD NJ 306 TAPPAN RD	07648	311400 159800 471200	1362710	1362710 00	323833 323832	344094 370951	340678 340677 681355
120 6 000000	112X350 1LT 1SBDWG .8999	2	MINETTO, RONALD M. & CAROLINE 316 TAPPAN RD. NORWOOD, N.J. 316 TAPPAN RD	07648	350400 156100 506500	1464798	1464798 00	348093 348092	369872 398741	366200 366199 732399
120 7 000000	108X218 1LT 1.5SFDWG .5405	2	VIERA (ETAL), PAOLO TORELLO 328 TAPPAN RD NORWOOD, NJ 328 TAPPAN RD	00660 07648	336700 376000 712700	2061128	2061128 00	489803 489803	520450 561072	515282 515282 1030564
120 8 000000	109X92 1LT 1SFDW2GP .2302	2	LIM, KIM & CHANG S 304 HUDSON AVE NORWOOD, NJ 304 HUDSON AVE	07648	249600 130500 380100	1099249	1099249 00	261224 261224	277568 299233	274813 274812 549625
120 9 000000	109X92 1LT 1SFDW2GP .2302	2	MILLER, ROBERT D. & KAM M. 294 HUDSON AVE. NORWOOD, NJ 294 HUDSON AVE	00660 07648	255500 137900 393400	1137713	1137713 00	270365 270364	287280 309704	284429 284428 568857
120 10 000000	90X200 1SBDWG .4132	2	BOCCHINO, FRANK & LAURA 284 HUDSON AVE NORWOOD NJ 284 HUDSON AVE	00660 07648	312700 155900 468600	1355191	1355191 00	322046 322045	342195 368905	338798 338798 677596
120 11 000000	90X200 1LOT 1SBDW .4132	2	KEATING III, CHRISTOPHER 274 HUDSON AVE NORWOOD, NJ 274 HUDSON AVE	07648	312700 117400 430100	1243849 v1	1243849 -25000	289337 289336	307831 332345	304713 304712 609425
120 12 000000	75X200 1LT 1SDWSG .3444	2	GRAWEHR, PETER & KATHERINE 270 HUDSON AV. NORWOOD, N.J. 270 HUDSON AVE	07648	267800 101800 369600	1068883	1068883 00	254008 254007	269901 290967	267221 267221 534442
120 13 000000	60X198 1LOT 1SBDW .2727	2	TAUSCHER, RONALD S & LORI R 268 HUDSON AVE NORWOOD, NJ 268 HUDSON AVE	00660 07648	215200 140200 355400	1027817	1027817 00	244249 244249	259531 279788	256955 256954 513909
120 14 000000	98X140 1LT 2SFDWG .3150	2	HURT, TIMOTHY & LAURA 17 JOHN CR NORWOOD, NJ 325 SUMMIT ST	07648	297100 135700 432800	1251658	1251658 00	297442 297442	316052 340722	312915 312914 625829
120 15 000000	100X150 1LOT 2SFDWG .3444	2	HENRICI, JOHN & EILEEN 319 SUMMIT ST. NORWOOD, N.J. 319 SUMMIT ST	07648	304200 86200 390400	1129037 w1	1129037 -25000	262053 262052	278840 301092	276010 276009 552019

7708000

22291536

00

50000

22241536

10569651

11671885

11120772

Block No. Lot No. Qualification Account No.	Land Dimensions Building Description Additional Lots Acreage	Prop. Class	Owner's Name Address City State Property Location	Billing Code Zip Code	Land Improvement Exemption Net Total	2025 Property Tax Special Dist	2025 Total Tax Deduction Net Tax	Amt.Billed 2025 1st Q 2nd Q Total	2nd Half 2025 3rd Q 4th Q Total	Preliminary 2026 Tax 1st Q 2nd Q Total
120 16 000000	100X350 1LT 1SBDWG .8035	15F	MCTIGUE, WILLIAM E & DIANE M 309 SUMMIT STREET NORWOOD, NJ 309 SUMMIT ST	07648	*EXEMPT*	00	00 00 00	00 00 00	00 00 00	00 00 00
120 17 000000	85X350 1LT 1SFDW .6830	2	KRAVITZ, MICHAEL & WENDY 303 SUMMIT ST. NORWOOD, NJ 303 SUMMIT ST	07648	304200 215200 519400	1502105	1502105 00 1502105	356958 356958 713916	379292 408897 788189	375527 375526 751053
120 18 000000	85X350 1SFDWG .6830	2	BAJAKIAN, WILLIAM B 295 SUMMIT ST NORWOOD, NJ 295 SUMMIT ST	07648	304200 184800 489000	1414188	1414188 00 1414188	336066 336065 672131	357092 384965 742057	353547 353547 707094
120 19 000000	85X350 1LT 1.5SBDWG .6830	2	FOSCHINO, ANTHONY & JANINE 287 SUMMIT ST NORWOOD, NJ 287 SUMMIT ST	03165 07648	329600 432100 761700	2202836	2202836 00 2202836	523479 523478 1046957	556232 599647 1155879	550709 550709 1101418
120 20 000000	115X409 1LT 1.SFDWG 1.0798	2	KRESCH, ROBERT A. & FEIN, DEBORAH A 283 SUMMIT ST NORWOOD, NJ 283 SUMMIT ST	01246 07648	366600 215700 582300	1684012	1684012 00 1684012	400186 400186 800372	425225 458415 883640	421003 421003 842006
120 21.01	68X304 2STRY .4746	2	LATERRA, CYNTHIA 279 SUMMIT ST NORWOOD, NJ 279 SUMMIT ST.	07648	271100 513600 784700	2269352	2269352 00 2269352	539285 539285 1078570	573028 617754 1190782	567338 567338 1134676
120 21.02 000000	68X304 1LT 2SFDWG .4746	2	WALSH, JOHN & PAMELA 275 SUMMIT ST NORWOOD, NJ 275 SUMMIT	07648	271100 334500 605600	1751395	1751395 00 1751395	416199 416198 832397	442240 476758 918998	437849 437849 875698
120 22 000000	60X150 1LT 2SFDWG .2066	2	ELLING, MARY 263 SUMMIT ST NORWOOD NJ 263 SUMMIT ST	07648	197600 60900 258500	747582	747582 00 747582	177655 177654 355309	188770 203503 392273	186896 186895 373791
120 23 000000	75X150 1LT 2SFDWG .2583	2	TWOMEY, MARY 669 BROADWAY NORWOOD, NJ 669 BROADWAY	01246 07648	242500 140700 383200	1108214	1108214 00 1108214	263355 263354 526709	279832 301673 581505	277054 277053 554107
120 24 000000	75X150 2SFDWG .2583	2	YOO, BRIAN HAENG & LEE, HYUN AH 673 BROADWAY NORWOOD, NJ 673 BROADWAY	07648	247700 160700 408400	1181093	1181093 00 1181093	280673 280673 561346	298234 321513 619747	295274 295273 590547
120 25 000000	150X200 1LT 2SFDWG .6887	2	FERRARA, NICHOLAS E 677 BROADWAY NORWOOD, NJ 677 BROADWAY	07648	371200 183400 554600	1603903	1603903 00 1603903	381149 381149 762298	404997 436608 841605	400976 400976 801952
120 26 000000	1.83AC 1.8300	15D	PRESBYTERIAN CHURCH 701-703 BROADWAY NORWOOD NJ 701 BROADWAY	07648	*EXEMPT*	00	00 00 00	00 00 00	00 00 00	00 00 00
120 27 000000	200X215 1LT 2.5SFDW .9871	2	Downey, Michael & Christen 711 BROADWAY NORWOOD, N.J. 711 BROADWAY	00660 07648	412800 157300 570100	1648729	1648729 00 1648729	391802 391801 783603	416316 448810 865126	412183 412182 824365
121 1.01	75X182 .3134	2	LEE, YOONKI & JEONG, YESOL 360 TAPPAN RD NORWOOD, NJ 360 TAPPAN RD.	07648	260000 842200 1102200	3187562	3187562 00 3187562	757487 757487 1514974	804882 867706 1672588	796891 796890 1593781

7019700

20300971

00

00

20300971

9648582

10652389

10150488

Block No. Lot No. Qualification Account No.	Land Dimensions Building Description Additional Lots Acreage	Prop. Class	Owner's Name Address City State Property Location	Billing Code Zip Code	Land Improvement Exemption Net Total	2025 Property Tax Special Dist	2025 Total Tax Deduction Net Tax	Amt.Billed 2025 1st Q 2nd Q Total	2nd Half 2025 3rd Q 4th Q Total	Preliminary 2026 Tax 1st Q 2nd Q Total
121 1.02	75X193 .3323	2	KIM, JAE 350 TAPPAN RD NORWOOD, NJ 350 TAPPAN RD.	07648	305500 442000 747500	2161770	2161770 00	513720 513719	545862 588469	540443 540442 1080885
121 1.03 000000	118X110 2SFDWG .2980	2	HEO, JUN 291 HUDSON AVE NORWOOD, NJ 291 HUDSON AVE	07648	288400 451900 740300	2140948	2140948 00	508772 508771	540604 582801	535237 535237 1070474
121 1.04	98X110 .2475	2	LIANG, LUOBIN & MING SUN 287 HUDSON AVE NORWOOD, NJ 287 HUDSON AVE.	07648 00660	270600 411700 682300	1973212	1973212 00	468911 468911	498250 537140	493303 493303 986606
121 2 000000	151X315 1LT 2.5SFDWG 1.0919	2	WEBB, SIMON & MACCARONI, GLORIA 370 TAPPAN ROAD NORWOOD, N.J. 370 TAPPAN RD.	07648	402100 236200 638300	1845964	1845964 00	438672 438672	466119 502501	461491 461491 922982
121 3 000000	125X300 1SBDWG 1LT .8609	2	MCGRATH OSDER, ALISON A TRSTES/ETAL 29 HOUSTON PL HAWORTH, NJ 376 TAPPAN RD	07641	386000 226900 612900	1772507	1772507 00	421216 421215	447571 482505	443127 443127 886254
121 4	75X130 1LOT 1SFDWG .2238	2	ROTH, DAVID ALAN 386 TAPPAN RD NORWOOD, NJ 386 TAPPAN ROAD	07648 00672	273000 110300 383300	1108504	1108504 00	263423 263423	279905 301753	277126 277126 554252
121 5	100X300 2S ADDITION .6887	2	KLEIN, DAVID & KARLY 399 SUMMIT ST NORWOOD, NJ 399 SUMMIT ST	07648	348500 182600 531100	1535941	1535941 00	364999 364998	387836 418108	383986 383985 767971
121 6 000000	100X115 1LT 1SFDWG .2640	2	DUELFER, PERRY & MCALPINE, BRIANA 402 TAPPAN RD NORWOOD, NJ 402 TAPPAN RD	07648	280300 121600 401900	1162295	1162295 00	276206 276206	293488 316395	290574 290574 581148
121 7 000000	100X100 1LT 1SFDW .2296	2	MUTH, DANIEL R 410 TAPPAN RD NORWOOD, NJ 410 TAPPAN RD	07648	264100 65100 329200	952046	952046 00	226243 226243	240398 259162	238012 238011 476023
121 8 000000	75X100 1LT 1SFDW .1722	2	HENNESSY, R. & A. 280 ROCKLAND AVE. NORWOOD N.J. 280 ROCKLAND AVE	07648	231600 34900 266500	770718 v1	770718 -25000	176903 176902	188362 203551	186430 186429 372859
121 9 000000	.46 1.5SSDWG .4600	2	BENAQUISTA, ALAN & SUZANNE 276 ROCKLAND AVE. NORWOOD, N.J. 276 ROCKLAND AVE	07648 00597	254300 191900 446200	1290410	1290410 00	306651 306651	325838 351270	322603 322602 645205
121 10.01 000000	50X200 .2296	2	OH, YOUNG 274 ROCKLAND AVE NORWOOD, NJ 274 ROCKLAND AVE	07648	230700 357500 588200	1701074	1701074 00	404241 404240	429533 463060	425269 425268 850537
121 10.02	50X200 .2296	2	LASKAR, SURYA KIRAN ETAL 272 ROCKLAND AVE NORWOOD, NJ 272 ROCKLAND AVE.	07648	230700 375300 606000	1752552	1752552 00	416474 416473	442532 477073	438138 438138 876276
121 11 000000	50X200 1LT 2SFDW .2296	2	264 ROCKLAND AVE LLC 769 CATHY ANN CT PARAMUS, NJ 264 ROCKLAND AVE	07652	230700 113900 344600	996583	996583 00	236827 236826	251644 271286	249146 249146 498292

7318300

21164524

00

25000

21139524

10046508

11093016

10569764

Block No. Lot No. Qualification Account No.	Land Dimensions Building Description Additional Lots Acreage	Prop. Class	Owner's Name Address City State Property Location	Billing Code Zip Code	Land Improvement Exemption Net Total	2025 Property Tax Special Dist	2025 Total Tax Deduction Net Tax	Amt.Billed 2025 1st Q 2nd Q Total	2nd Half 2025 3rd Q 4th Q Total	Preliminary 2026 Tax 1st Q 2nd Q Total
121 12 000000	50X200 1LT 2SCBDWG .2296	2	BENARDELLA, EDWARD CHARLES 260 ROCKLAND AVE NORWOOD NJ 260 ROCKLAND AVE	07648	230700 96600 327300	946552	946552 00 946552	224937 224937 449874	239011 257667 496678	236638 236638 473276
121 13 000000	100X100 1LT .2296	2	LEE, WOO CHANG(WOO CHANG) ETAL 411 SUMMIT STREET NORWOOD, NJ 411 SUMMIT ST.	07648	264100 464400 728500	2106822	2106822 00 2106822	500662 500662 1001324	531987 573511 1105498	526706 526705 1053411
121 14 000000	100X100 1LT 1SBDWG .2296	2	SPOSA, RICHARD B & ALICE M 397 SUMMIT ST NORWOOD, NJ 397 SUMMIT ST	07648	264100 133500 397600	1149859	1149859 00 1149859	273251 273250 546501	290348 313010 603358	287465 287465 574930
121 15 000000	.57 1SFDW .5700	2	CIPOLLA, RICHARD 107 E WEILERS LANE ABSECON, NJ 379 SUMMIT ST	08201	172900 75100 248000	717216	717216 00 717216	170438 170438 340876	181102 195238 376340	179304 179304 358608
121 16 000000	.40 ADDITION .4000	2	PLESCIA SR, MARK & LAURA 447 NEW MILFORD AVE ORADELL, NJ 373 SUMMIT ST	01576 07649	280800 129900 410700	1187744	1187744 00 1187744	282254 282253 564507	299914 323323 623237	296936 296936 593872
121 17 000000	75X300 1LOT 1SBDW .5165	2	KESSENIDES, A. & N. 371 SUMMIT ST NORWOOD, N.J. 371 SUMMIT ST	07648	257400 149900 407300	1177912	1177912 00 1177912	279917 279917 559834	297431 320647 618078	294478 294478 588956
121 18 000000	75X300 1LOT .5165	2	GRECO, DARREN W. & DANIELLE C. 365 SUMMIT STREET NORWOOD, NJ 365 SUMMIT ST	07648	257400 454400 711800	2058526	2058526 00 2058526	489185 489184 978369	519792 560365 1080157	514632 514631 1029263
121 19 000000	75 X 300 1SBDW .5165	2	MEIER, STEVEN & CHANDRA V 355 SUMMIT ST NORWOOD, NJ 355 SUMMIT ST	07648	309600 580200 889800	2573302	2573302 00 2573302	611515 611515 1223030	649777 700495 1350272	643326 643325 1286651
121 20 000000	.91 2SFDWG2 .9100	2	LAMPKIN, CHRISTINE 345 SUMMIT ST NORWOOD, NJ 345 SUMMIT ST	07648	350200 479200 829400	2398625	2398625 00 2398625	570006 570005 1140011	605669 652945 1258614	599657 599656 1199313
121 21 000000	75X100 1LT 2SFDWG2 .1722	2	SANTORO, JAMES R & IVETTE A 339 SUMMIT ST NORWOOD, NJ 339 SUMMIT ST	00672 07648	247000 142800 389800	1127302	1127302 00 1127302	267890 267890 535780	284652 306870 591522	281826 281825 563651
121 22.01 000000	75X100 .1722	2	FAHEEM YOUSUF & AYESHA FAHEEM 110 MILLS AVE NORWOOD, NJ 255 HUDSON AVE	07648	243800 226900 470700	1361264	1361264 00 1361264	323489 323488 646977	343729 370558 714287	340316 340316 680632
121 22.02 000000	75X100 .1722	2	CHEN JR, PAUL N & JESSICA W 259 HUDSON AVENUE NORWOOD, NJ 259 HUDSON AVE	07648	243800 486200 730000	2111160	2111160 00 2111160	501693 501692 1003385	533083 574692 1107775	527790 527790 1055580
121 23 000000	50X100 1LT 2SFDWG .1148	2	DOTTINO, GLEN & BARBARA 267 HUDSON ST NORWOOD, N.J. 267 HUDSON AVE	07648	182800 102000 284800	823642	823642 00 823642	195729 195729 391458	207975 224209 432184	205911 205910 411821
121 24 000000	100X100 1LT .2296	2	FALKENSTERN, BRIAN & LINDA 273 HUDSON AVE NORWOOD, NJ 273 HUDSON AVE.	07648	264100 130500 394600	1141183	1141183 00 1141183	271189 271189 542378	288157 310648 598805	285296 285296 570592

Block No. Lot No. Qualification Account No.	Land Dimensions Building Description Additional Lots Acreage	Prop. Class	Owner's Name Address City State Property Location	Billing Code Zip Code	Land Improvement Exemption Net Total	2025 Property Tax Special Dist	2025 Total Tax Deduction Net Tax	Amt.Billed 2025 1st Q 2nd Q Total	2nd Half 2025 3rd Q 4th Q Total	Preliminary 2026 Tax 1st Q 2nd Q Total
121 25 000000	75X260 1LT 1SFDWG .4477	2	KEAVEY, JOHN P. & KATHLEEN 281 HUDSON AVE NORWOOD NJ 281 HUDSON AVE	07648	315300 135900 451200	1304870	V1 1304870 -25000 1279870	303838 303837 607675	323239 348956 672195	319968 319967 639935
121 26 000000	75X260 1LT 1SFDWG .4477	2	LUDWIG, DANIEL & CYNTHIA 285 HUDSON AVE. NORWOOD, N.J. 285 HUDSON AVE	07648	315300 301500 616800	1783786	1783786 00 1783786	423896 423896 847792	450418 485576 935994	445947 445946 891893
121 27	101X266 .6168	2	LEVENSHUS, STAN & LOUISE 400 TAPPAN RD NORWOOD NJ 400 TAPPAN ROAD	07648	342900 290300 633200	1831214	1831214 00 1831214	435167 435167 870334	462394 498486 960880	457804 457803 915607
122 1 000000	75X135 1LT 1.5SFDWG .2324	2	POLLES, THOMAS M & SUSAN L 420 TAPPAN ROAD NORWOOD, NJ 420 TAPPAN RD	07648	276300 114900 391200	1131350	V1 1131350 -25000 1106350	262603 262602 525205	279424 301721 581145	276588 276587 553175
122 2.01 000000	73X133 .2229	2	THOMAS, TONY & RINGOO 430 TAPPAN RD NORWOOD, NJ 430 TAPPAN RD	07648	268100 533200 801300	2317360	2317360 00 2317360	550694 550693 1101387	585150 630823 1215973	579340 579340 1158680
122 2.02	76X128 .2233	2	KO, HEE SUN & JUM SUK 434 TAPPAN RD NORWOOD, NJ 434 TAPPAN RD.	07648	266500 508100 774600	2240143	2240143 00 2240143	532344 532344 1064688	565652 609803 1175455	560036 560036 1120072
122 3 000000	50X225 1LT 1SFDW .2583	2	HYUN, JIN TAE & JI YEON 438 TAPPAN ROAD NORWOOD, NJ 438 TAPPAN RD	07648	230700 423000 653700	1890500	1890500 00 1890500	449256 449255 898511	477365 514624 991989	472625 472625 945250
122 4 000000	.30 2SFDWG .3000	2	CHOI, HO SIK & JOUNG IM 444 TAPPAN RD NORWOOD, NJ 444 TAPPAN RD	07648	274600 76800 351400	1016249	1016249 00 1016249	241500 241500 483000	256610 276639 533249	254063 254062 508125
122 5 000000	.22 2SFDWG .2200	2	GREANEY, JOHN P P.O. BOX 176 NORWOOD, NJ 446 TAPPAN RD	07648	212000 90500 302500	874830	874830 00 874830	207894 207893 415787	220901 238142 459043	218708 218707 437415
122 6 000000	50X187 1LOT 1SFDWG .2146	2	GETTER, YARON & ORLY 450 TAPPAN RD NORWOOD, NJ 450 TAPPAN RD	07648	209600 100600 310200	897098	897098 00 897098	213185 213185 426370	226524 244204 470728	224275 224274 448549
122 7 000000	53X182 1LT 2SFDWG .2214	2	SAAD, ATEF Y ETALS 454 TAPPAN RD NORWOOD, NJ 454 TAPPAN RD	07648	233200 146000 379200	1096646	1096646 00 1096646	260606 260605 521211	276911 298524 575435	274162 274161 548323
122 8 000000	75X191 1LT POOL .3289	2	AMOROSE, C. & M. 460 TAPPAN RD. NORWOOD, N.J. 460 TAPPAN ROAD	07648	305500 78300 383800	1109950	V1 1109950 -25000 1084950	257517 257516 515033	274020 295897 569917	271238 271237 542475
122 9 000000	75X186 1LT 1SFDWG .3202	2	PETERKIN, MIKA T. 466 TAPPAN ROAD NORWOOD, NJ 466 TAPPAN RD	07648	302300 149600 451900	1306895	1306895 00 1306895	310569 310568 621137	330000 355758 685758	326724 326724 653448
122 10 000000	75X186 1LT 1SFDWG .3202	2	FIOCCHI, CHRISTINE 472 TAPPAN RD NORWOOD, N.J. 472 TAPPAN RD	07648	305500 113200 418700	1210880	1210880 00 1210880	287752 287751 575503	305756 329621 635377	302720 302720 605440

Block No. Lot No. Qualification Account No.	Land Dimensions Building Description Additional Lots Acreage	Prop. Class	Owner's Name Address City State Property Location	Billing Code Zip Code	Land Improvement Exemption Net Total	2025 Property Tax Special Dist	2025 Total Tax Deduction Net Tax	Amt.Billed 2025 1st Q 2nd Q Total	2nd Half 2025 3rd Q 4th Q Total	Preliminary 2026 Tax 1st Q 2nd Q Total
122 11 000000	.53 1SFDWG .5300	2	ARGENTI, CAESAR & KATHERINE 486 TAPPAN RD. NORWOOD, N.J. 486 TAPPAN RD	00660 07648	354200 311000 665200	1923758	1923758 00 1923758	457159 457159 914318	485762 523678 1009440	480940 480939 961879
122 12 000000	.29 .2900	2	TURRIN, ERIFELE APOSTOLE 490 TAPPAN RD NORWOOD, NJ TAPPAN RD	00660 07648	295700 247000 542700	1569488	1569488 00 1569488	372971 372970 745941	396307 427240 823547	392372 392372 784744
122 13 000000	126 X 203 2SFDWG .5872	2	WALSH, NEIL & CATHAL TRSTES 227 WEST ST CLOSTER, NJ 496 TAPPAN RD	07624	361500 235600 597100	1726813	1726813 00 1726813	410357 410357 820714	436033 470066 906099	431704 431703 863407
122 14 000000	83X216 1LT 1SFDWG .4116	2	ARGENTI, MARK JOSEPH & PENSABENE, ALEXA 502 TAPPAN RD NORWOOD, NJ 502 TAPPAN RD	07648	317700 85200 402900	1165187	1165187 00 1165187	276893 276893 553786	294218 317183 611401	291297 291297 582594
122 15 000000	83X226 1LT .4306	2	ZIVANOVIC, MARTIN ETALS 288 HIGH ST NORWOOD, NJ 508 TAPPAN RD	07648	317700 417900 735600	2127355	2127355 00 2127355	505541 505541 1011082	537172 579101 1116273	531839 531839 1063678
122 16 000000	75X100 .1722	2	XIE, DONGXU & ZHANG, JUN YING 2 HELEN COURT NORWOOD, NJ 2 HELEN CT	07648	300000 438400 738400	2135453	2135453 00 2135453	507466 507465 1014931	539217 581305 1120522	533864 533863 1067727
122 16.01 000000	75X100 .1722	2	YANG, KWANG MO & PARK, YOON JEONG 8 HELEN COURT NORWOOD, NJ 8 HELEN CT	07648	300000 440200 740200	2140658	2140658 00 2140658	508703 508702 1017405	540531 582722 1123253	535165 535164 1070329
122 16.02 000000	90X94 .1942	2	COZZITORTO JR, ANTHONY & KRISTINA A 14 HELEN COURT NORWOOD, NJ 14 HELEN CT	07648	323400 454000 777400	2248241	2248241 00 2248241	534269 534268 1068537	567696 612008 1179704	562061 562060 1124121
122 16.03 000000	30X203 IRR .0000	2	CARUSO, JEANNA 20 HELEN CT NORWOOD, NJ 20 HELEN CT	07648	389400 396200 785600	2271955	2271955 00 2271955	539904 539903 1079807	573685 618463 1192148	567989 567989 1135978
122 16.04 000000	85X98.5 .1922	2	CHANG, WONYOL & LEE, JIYOUNG 26 HELEN COURT NORWOOD, NJ 26 HELEN CT	07648	320000 428300 748300	2164084	2164084 00 2164084	514270 514269 1028539	546446 589099 1135545	541021 541021 1082042
122 16.05 000000	70X90 .1446	2	PATEL, TEJ H & RENA 19 HELEN COURT NORWOOD, NJ 19 HELEN CT	07624	278400 438900 717300	2074432	2074432 00 2074432	492965 492964 985929	523809 564694 1088503	518608 518608 1037216
122 16.06 000000	75X90 .1550	2	GUERSEL, TURGUT & PIERRO, RAQUEL 15 HELEN COURT NORWOOD, NJ 15 HELEN CT	07648	288000 446900 734900	2125331	2125331 00 2125331	505060 505060 1010120	536661 578550 1115211	531333 531333 1062666
122 16.07 000000	75X100 .1722	2	LEE, SEUNGYUN & SONG, HYUNA 7 HELEN CT NORWOOD, NJ 7 HELEN CT	07648	300000 438300 738300	2135164	2135164 00 2135164	507397 507397 1014794	539144 581226 1120370	533791 533791 1067582
122 16.08 000000	75X100 .1722	2	BARATYANTS, VLADIMIR & LIYA A 1 HELEN COURT NORWOOD, NJ 1 HELEN CT	07648	300000 447800 747800	2162638	2162638 00 2162638	513926 513925 1027851	546081 588706 1134787	540660 540659 1081319

9671700

27970557

00

00

27970557

13293754

14676803

13985282

Block No. Lot No. Qualification Account No.	Land Dimensions Building Description Additional Lots Acreage	Prop. Class	Owner's Name Address City State Property Location	Billing Code Zip Code	Land Improvement Exemption Net Total	2025 Property Tax Special Dist	2025 Total Tax Deduction Net Tax	Amt.Billed 2025 1st Q 2nd Q Total	2nd Half 2025 3rd Q 4th Q Total	Preliminary 2026 Tax 1st Q 2nd Q Total
122 17 000000	75X100 .1722	2	CHOI, MIN SEO & KANG, HYERIN 4 LAMB CT NORWOOD, NJ 4 LAMB CT	07648	300000 433700 733700	2121860	2121860 00 2121860	504236 504235 1008471	535785 577604 1113389	530465 530465 1060930
122 17.01 000000	75X100 .1722	2	PASCALE, JEFFREY & JENNA 10 LAMB COURT NORWOOD, NJ 10 LAMB CT	07648	300000 446700 746700	2159456	2159456 00 2159456	513170 513169 1026339	545278 587839 1133117	539864 539864 1079728
122 17.02 000000	90X94 .1942	2	KIM, ANDREW & SUNNY 16 LAMB COURT NORWOOD, NJ 16 LAMB CT	07648	323400 432500 755900	2186063	2186063 00 2186063	519493 519492 1038985	551996 595082 1147078	546516 546516 1093032
122 17.03 000000	75X100 .1722	2	THOMAS, SAMUEL & LISSY 22 LAMB CT NORWOOD, NJ 22 LAMB CT	07648	300000 419900 719900	2081951	2081951 00 2081951	494752 494751 989503	525707 566741 1092448	520488 520488 1040976
122 17.04 000000	75X100 .1722	2	KO, PAN 28 LAMB COURT NORWOOD, NJ 28 LAMB CT	07648	300000 326200 626200	1810970	1810970 00 1810970	430356 430356 860712	457283 492975 950258	452743 452742 905485
122 17.05 000000	105X70 .1687	2	HABERMAN, PAUL S & KIMBERLY 15 LAMB CT NORWOOD, NJ 15 LAMB CT	07648	313200 379000 692200	2001842	2001842 00 2001842	475715 475714 951429	505479 544934 1050413	500461 500460 1000921
122 17.06 000000	70X110 .1768	2	DASWANI, MAHESH & UMA 9 LAMB COURT NORWOOD, NJ 9 LAMB CT	07648	301600 448500 750100	2169289	2169289 00 2169289	515507 515506 1031013	547761 590515 1138276	542323 542322 1084645
122 17.07 000000	73X128 .2145	2	KIM, DANIEL TAE SEUN&PARK, MINHEE 3 LAMB CT NORWOOD, NJ 3 LAMB CT	07648	331500 432900 764400	2210645	2210645 00 2210645	525334 525334 1050668	558203 601774 1159977	552662 552661 1105323
122 18 000000	IRR 1LT 1.5SFDW2G .0000	2	D'ERCOLE, LAWRENCE & JANET 529 SUMMIT ST NORWOOD, NJ 529 SUMMIT ST	07648	264900 164400 429300	1241536	1241536 V1 -25000 1216536	288787 288786 577573	307247 331716 638963	304134 304134 608268
122 19 000000	IRR 1LT 1SBDWG .0000	2	D'ERCOLE, GUSTINO AKA, AUGUST & GLORIA 525 SUMMIT ST NORWOOD, NJ 525 SUMMIT ST	07648	273000 181500 454500	1314414	1314414 00 1314414	312356 312355 624711	331899 357804 689703	328604 328603 657207
122 20 000000	.24 1.5SFDW2G .2400	2	D'ERCOLE, FRANK L & MAUREEN E 521 SUMMIT ST NORWOOD, NJ 521 SUMMIT ST.	07648	277900 218500 496400	1435589	1435589 00 1435589	341151 341151 682302	362496 390791 753287	358898 358897 717795
122 20.01 000000	75X105 .1808	2	SCHUCK, KEVIN & CHRISTINE 517 SUMMIT STREET NORWOOD, NJ 517 SUMMIT ST	07648	306000 481500 787500	2277450	2277450 00 2277450	541210 541209 1082419	575072 619959 1195031	569363 569362 1138725
122 21 000000	110X75 1LT 1.5SFDW2G .1894	2	CERVERA, JASON & LILLIAM 515 SUMMIT STREET NORWOOD, NJ 515 SUMMIT ST	07648	247000 423800 670800	1939954	1939954 00 1939954	461008 461007 922015	489852 528087 1017939	484989 484988 969977
122 22 000000	100X110 1LT 1SFDWG .2525	2	D'ERCOLE, MICHAEL & JOANN 501 SUMMIT ST NORWOOD, NJ 501 SUMMIT ST	00660 07648	273000 155500 428500	1239222	1239222 00 1239222	294487 294487 588974	312912 337336 650248	309806 309805 619611

9056100

26190241

00

25000

26165241

12435114

13730127

13082623

Block No. Lot No. Qualification Account No.	Land Dimensions Building Description Additional Lots Acreage	Prop. Class	Owner's Name Address City State Property Location	Billing Code Zip Code	Land Improvement Exemption Net Total	2025 Property Tax Special Dist	2025 Total Tax Deduction Net Tax	Amt.Billed 2025 1st Q 2nd Q Total	2nd Half 2025 3rd Q 4th Q Total	Preliminary 2026 Tax 1st Q 2nd Q Total
122 23 000000	95X200 1LT .4362	2	PARK, CHANHEE & JAMIE 493 SUMMIT ST NORWOOD, NJ 493 SUMMIT ST	07648	330700 687100 1017800	2943478	2943478 00 2943478	699483 699483 1398966	743249 801263 1544512	735870 735869 1471739
122 24 000000	95X200 1LT 1SFDWG .4362	2	BOYER, JESSIE & SOLYOM, SAMI 483 SUMMIT ST NORWOOD, NJ 483 SUMMIT ST	07648	330700 88700 419400	1212905	1212905 00 1212905	288233 288233 576466	306267 330172 636439	303227 303226 606453
122 25 000000	100X200 1LT 1SFDWG .4591	2	HOLLANDER, HARLAN & MEAGAN 479 SUMMIT STREET NORWOOD, NJ 479 SUMMIT ST.	07648	334700 559100 893800	2584870	2584870 00 2584870	614264 614264 1228528	652698 703644 1356342	646218 646217 1292435
122 26 000000	96X200 1LT 2SDWG .4408	2	LETESKY, DENISE 467 SUMMIT ST. NORWOOD, N.J. 467 SUMMIT ST	07648	331500 116900 448400	1296773	1296773 00 1296773	308163 308163 616326	327444 353003 680447	324194 324193 648387
122 27 000000	1SBDWG .36 .3600	2	KA, PHILLIP & LEE, DAYOUNG 457 SUMMIT ST NORWOOD, NJ 457 SUMMIT ST.	07648	322600 303200 625800	1809814	1809814 00 1809814	430081 430081 860162	456991 492661 949652	452454 452453 904907
122 27.02 000000	.34 .3400	2	BALLANTE, PETER 461 SUMMIT ST NORWOOD, NJ 461 SUMMIT ST.	07648	283600 466700 750300	2169868	2169868 00 2169868	515644 515644 1031288	547907 590673 1138580	542467 542467 1084934
122 28 000000	70X200 1LOT 1SFDWGATT .3214	2	PLESCIA SR, MARK TRSTE 457A SUMMIT ST NORWOOD, NJ 457A SUMMIT ST	07648	289200 204100 493300	1426624	1426624 00 1426624	339021 339020 678041	360233 388350 748583	356656 356656 713312
122 29 000000	106X214 1LT 1.5SFDWG .5208	2	LEE, CHRISTINE C 447 SUMMIT ST NORWOOD, NJ 447 SUMMIT ST	07648	340400 589600 930000	2689560	2689560 00 2689560	639143 639142 1278285	679133 732142 1411275	672390 672390 1344780
122 30 000000	65X216 1LT 1SSDWG .3223	2	DE QUINTAL, CHRISTOPHER & MARIA 439 SUMMIT ST. NORWOOD, NJ 439 SUMMIT ST	00660 07648	280300 175900 456200	1319330	1319330 00 1319330	313524 313523 627047	333140 359143 692283	329833 329832 659665
122 31 000000	75X222 1LT 1SSDWG .3822	2	SUNDEN, RICHARD S 433 SUMMIT ST NORWOOD, NJ 433 SUMMIT ST	00660 07648	247000 75000 322000	931224	931224 00 931224	221295 221294 442589	235141 253494 488635	232806 232806 465612
122 32 000000	75X225 1LT 1SSDWG .3874	2	HAWKINS, KEVIN M & KAREN M 427 SUMMIT ST NORWOOD, NJ 427 SUMMIT ST	00660 07648	247700 404500 652200	1886162	1886162 00 1886162	448225 448224 896449	476269 513444 989713	471541 471540 943081
122 33 000000	.25 2SFDWG .2500	2	D'RCOLE, LAWRENCE J 419 SUMMIT STREET NORWOOD, NJ 419 SUMMIT ST	07648	276300 177400 453700	1312100	1312100 00 1312100	311806 311805 623611	331315 357174 688489	328025 328025 656050
122 34 000000	85X150 1LT POOL .2927	2	KIM, THOMAS C 263 ROCKLAND AVE NORWOOD, NJ 263 ROCKLAND AVE.	00660 07648	294100 102700 396800	1147546	1147546 00 1147546	272701 272701 545402	289763 312381 602144	286887 286886 573773
122 35 000000	75X150 1LT .2583	2	KANG, SUNG SIK & CHANG HEE 265 ROCKLAND AVE NORWOOD, NEW JERSEY 265 ROCKLAND AVE	07648	286000 491200 777200	2247662	2247662 00 2247662	534131 534131 1068262	567550 611850 1179400	561916 561915 1123831

Block No. Lot No. Qualification Account No.	Land Dimensions Building Description Additional Lots Acreage	Prop. Class	Owner's Name Address City State Property Location	Billing Code Zip Code	Land Improvement Exemption Net Total	2025 Property Tax Special Dist	2025 Total Tax Deduction Net Tax	Amt.Billed 2025 1st Q 2nd Q Total	2nd Half 2025 3rd Q 4th Q Total	Preliminary 2026 Tax 1st Q 2nd Q Total
122 36 000000	75X150 1LT 1.5SFDWG .2583	2	GIANFRANCESCO, EMILIO 275 ROCKLAND AVENUE NORWOOD, NJ 275 ROCKLAND AVE	07648	286000 82400 368400	1065413	1065413 00	253183 253183 506366	269024 290023 559047	266354 266353 532707
122 37 000000	.45AC FR SHED .4500	2	HUELSTER III (ETAL), EUGENE RAYMOND 277 ROCKLAND AVE NORWOOD, NJ 277 ROCKLAND AVE.	00660 07648	295000 207900 502900	1454387	1454387 00	345618 345618 691236	367243 395908 763151	363597 363597 727194
123 1 000000	100X100 1LT 1SFDWG .2296	2	KAMERI, IBRAHIM & ALBA 6 MEADOW CT NORWOOD, NJ 6 MEADOW CT	07648	283400 417000 700400	2025557	2025557 00	481350 481350 962700	511467 551390 1062857	506390 506389 1012779
123 2 000000	100X100 1LT 2STORY .2296	2	SHYONG, JOSEPH C & JOANNA 235 CLOSTER DOCK RD CLOSTER, NJ 4 MEADOW CT	07624	283400 516600 800000	2313600	2313600 00	549800 549800 1099600	584200 629800 1214000	578400 578400 1156800
123 3 000000	100X100 1LT 2SFDWG .2296	2	LEE, WOON GAK & HYE RAN KWON 2 MEADOW CT NORWOOD, NJ 2 MEADOW CT	00660 07648	273000 397000 670000	1937640	1937640 00	460458 460457 920915	489268 527457 1016725	484410 484410 968820
123 4 000000	.1AC .1000	15E	BOROUGH OF NORWOOD 455 BROADWAY NORWOOD, N.J. MEADOW LANE	07648	*EXEMPT*	00	00 00 00	00 00 00	00 00 00	00 00 00
123 5 000000	.28 2SFDW .2800	2	GARNER, ROBERT L & TRACY A BROWN 8 MEADOW LN NORWOOD, NJ 8 MEADOW LANE	00660 07648	278900 598700 877600	2538019	2538019 00	603131 603130 1206261	640868 690890 1331758	634505 634505 1269010
123 6 000000	90X320 1LOT 1SFDW .6612	2	ALIZOTI, YLLI & PRANVERA 6 MEADOW LANE NORWOOD, NJ 6 MEADOW LANE	07648	317900 1045800 1363700	3943820	3943820 00	937203 937203 1874406	995842 1073572 2069414	985955 985955 1971910
123 7 000000	90X235 1LT 1SFDWG .4855	2	YOM, BOBBY 4 MEADOW LANE NORWOOD, NJ 4 MEADOW LANE	00660 07648	286100 550900 837000	2420604	2420604 00	575229 575228 1150457	611219 658928 1270147	605151 605151 1210302
123 8.01 000000	100X125 .2870	2	SOHN, SIMON W. & YEON KYENG 2 MEADOW LANE NORWOOD, N.J. 2 MEADOW LANE	07648	282100 626500 908600	2627671	2627671 00	624436 624435 1248871	663505 715295 1378800	656918 656918 1313836
123 8.02 000000	98X125 .2812	2	LATINO, VINCENT & JENNIFER 449 TAPPAN RD. NORWOOD, N.J. 449 TAPPAN ROAD	07648	286000 601700 887700	2567228	2567228 00	610072 610072 1220144	648243 698841 1347084	641807 641807 1283614
123 9 000000	100X190 1LT 1SBDW .4362	2	LILLEY, ROBERT & CHRISTINA 441 TAPPAN RD NORWOOD, NJ 441 TAPPAN RD	07648	325000 169900 494900	1431251	1431251 00	340120 340120 680240	361401 389610 751011	357813 357813 715626
123 10 000000	103X189 1LT 1.5BDWG .4469	2	ROMANCZUK, OSKAR & MAGDALENA 433 TAPPAN ROAD NORWOOD, NJ 433 TAPPAN RD	07648	323700 273100 596800	1725946	1725946 00	410151 410151 820302	435813 469831 905644	431487 431486 862973
123 11 000000	160X130 1LT 2SFDG .4775	2	LINNEHAN, HUGH J & PETRA J MAYER- 415 TAPPAN ROAD NORWOOD, NJ 415 TAPPAN ROAD	07648	338000 142400 480400	1389317	1389317 00	330155 330155 660310	350812 378195 729007	347330 347329 694659

9488400

27440453

00

00

27440453

13041808

14398645

13720230

Block No. Lot No. Qualification Account No.	Land Dimensions Building Description Additional Lots Acreage	Prop. Class	Owner's Name Address City State Property Location	Billing Code Zip Code	Land Improvement Exemption Net Total	2025 Property Tax Special Dist	2025 Total Tax Deduction Net Tax	Amt.Billed 2025 1st Q 2nd Q Total	2nd Half 2025 3rd Q 4th Q Total	Preliminary 2026 Tax 1st Q 2nd Q Total
123 12	115X125 .3300	2	JETLEY, AJAY 409 TAPPAN RD NORWOOD, NJ 409 TAPPAN RD	07648	295800 215300 511100	1478101	1478101 00	351254 351253 702507	373231 402363 775594	369526 369525 739051
123 13 000000	110X100 1LT 1SFDWG .2525	2	GURUNG, LHACHI KUNSANG 405 TAPPAN RD NORWOOD, NJ 405 TAPPAN ROAD	07648	276300 93300 369600	1068883	1068883 00	254008 254007 508015	269901 290967 560868	267221 267221 534442
123 14 000000	104X100 1LT 1SFDW .2388	2	PATTI, MARGHERITA 4 GARNETT PL NORWOOD, N.J. 4 GARNETT PL	07648	267200 128600 395800	1144654	1144654 00	272014 272013 544027	289033 311594 600627	286164 286163 572327
123 15 000000	.24 1SFDW .2400	2	LARocca, F.&L. 4 KENYON CT. NORWOOD, N.J. 4 KENYON CT	07648	260700 122000 382700	1106768	1106768 00	263011 263010 526021	279467 301280 580747	276692 276692 553384
123 16 000000	IRR 1LT .0000	2	BREVIg, PER A & BERIT L 10 KENYON COURT NORWOOD, NJ 10 KENYON CT	00660 07648	336700 688300 1025000	2964300	2964300 00	756113 756112 1512225	696825 755250 1452075	741075 741075 1482150
123 17 000000	IRR 1LT 1SFDW .0000	2	COHEN, ALBERT & ANDREE 20 KENYON CT NORWOOD, NJ 20 KENYON CT	07648	291900 655700 947600	2740459 v1	2740459 -25000	644988 644988 1289976	685735 739748 1425483	678865 678865 1357730
124 1 000000	IRR 1LT 2SFDW .0000	2	CHOI, KEVIN & JUNHYUN 6 GARNETT PLACE NORWOOD, NJ 6 GARNETT PL	07648	283400 149900 433300	1253104	1253104 00	297786 297785 595571	316418 341115 657533	313276 313276 626552
124 2 000000	94X148 1LT 1SFDWG .3194	2	BOYLE, BRIAN & KIMBERLY 8 GARNETT PLACE NORWOOD, NJ 8 GARNETT PL	00672 07648	294500 180600 475100	1373989	1373989 00	326513 326512 653025	346942 374022 720964	343498 343497 686995
124 3 000000	100X143 1LT 1SFDW .3283	2	YUN, YEO JOON (ETAL) 10 GARNETT PLACE NORWOOD, NJ 10 GARNETT PL	00660 07648	299000 142000 441000	1275372	1275372 00	303078 303077 606155	322040 347177 669217	318843 318843 637686
124 4 000000	100X134 1LT 1SFDW .3076	2	TSAUR, SHEN-LIANG & SHU-YUAN WANG 12 GARNETT PL. NORWOOD, N.J. 12 GARNETT PL	00660 07648	296400 134400 430800	1245874	1245874 00	296068 296067 592135	314592 339147 653739	311469 311468 622937
124 5 000000	100X125 1LT 1SFDW .2870	2	CHOI, CHIJU CHRIS & YOUN GEUN 14 GARNETT PLACE NORWOOD, NJ 14 GARNETT PL	00660 07648	286000 147300 433300	1253104	1253104 00	297786 297785 595571	316418 341115 657533	313276 313276 626552
124 6 000000	100X117 1LT 1SFDW .2686	2	SEO, MIN BOK & LEE, EUNKYUNG 16 GARNETT PL NORWOOD, NJ 16 GARNETT PL	07648	275600 141500 417100	1206253	1206253 00	286652 286652 573304	304588 328361 632949	301564 301563 603127
124 7 000000	100X113 1LT 1SFDW .2594	2	FAULKNER, ROBERT & GOLLAND, LAUREN 18 GARNETT PL NORWOOD, NJ 18 GARNETT PL	07648	270400 155100 425500	1230546	1230546 00	292425 292425 584850	310722 334974 645696	307637 307636 615273
124 8 000000	100X100 1LT 1SFDWG .2296	2	BRITT, PHAEDRA & TAUB, DOUGLAS 14 MEADOW CT NORWOOD, NJ 14 MEADOW CT	07648	270400 97600 368000	1064256	1064256 00	252908 252908 505816	268732 289708 558440	266064 266064 532128

7055900

20405663

00

25000

20380663

9789198

10591465

10190334

Block No. Lot No. Qualification Account No.	Land Dimensions Building Description Additional Lots Acreage	Prop. Class	Owner's Name Address City State Property Location	Billing Code Zip Code	Land Improvement Exemption Net Total	2025 Property Tax Special Dist	2025 Total Tax Deduction Net Tax	Amt.Billed 2025 1st Q 2nd Q Total	2nd Half 2025 3rd Q 4th Q Total	Preliminary 2026 Tax 1st Q 2nd Q Total
124 9 000000	100X100 1LT 1SFDWG .2296	2	ERNST FAMILY TRUST C/O BRITVIEW 1139 HAMBURG TNP-K-1234 WAYNE, NJ 07470 12 MEADOW CT	07470	260000 118400 378400	1094333	1094333 00 1094333	260056 260055 520111	276327 297895 574222	273584 273583 547167
124 10 000000	100X100 1LT 1SFDWG .2296	2	BIBIN, MICHAEL & BLESSY PATHROSE 10 MEADOW COURT NORWOOD, NJ 07648 10 MEADOW CT	07648	266500 114900 381400	1103009	1103009 00 1103009	262118 262117 524235	278517 300257 578774	275753 275752 551505
124 11 000000	100X100 1LT 1SFDWG .2296	2	JANNUCCI, JAMES & CLAUDIA 8 MEADOW CT NORWOOD, NJ 07648 8 MEADOW CT	07648	321800 164600 486400	1406669	1406669 00 1406669	334279 334278 668557	355194 382918 738112	351668 351667 703335
124 12 000000	IRR 1LT 1SFDW .0000	2	PARSEGHIAN, RICHARD & KELLY E 11 KENYON CT 00660 NORWOOD, NJ 07648 11 KENYON CT	07648	305500 130900 436400	1262069	1262069 00 1262069	299916 299916 599832	318681 343556 662237	315518 315517 631035
124 13 000000	IRR 1LT 1SFDW .0000	2	JEUNG, KIL JONG & KYEONG HEE 5 KENYON CT 00660 NORWOOD, NJ 07648 5 KENYON COURT	07648	290600 629400 920000	2660640	2660640 00 2660640	632270 632270 1264540	671830 724270 1396100	665160 665160 1330320
125 1 000000	100X125 1LT 1SFDWG .2870	2	KONIGSBERG, M & A 7 MEADOW CT. 01175 NORWOOD, N.J. 07648 7 MEADOW CT.	07648	290600 145100 435700	1260044	1260044 00 1260044	299435 299435 598870	318170 343004 661174	315011 315011 630022
125 2 000000	100X100 1SFDWG .2296	2	PAK, JOHN S & CHOONJA 26 GARNETT PLACE NORWOOD, NJ 07648 26 GARNETT PLACE	07648	270400 107800 378200	1093754	1093754 00 1093754	259918 259918 519836	276181 297737 573918	273439 273438 546877
125 3 000000	100X100 1LT RENOVATION .2296	2	LIU, YIEN & CHOI, YONGHEE 28 GARNETT PL NORWOOD, NJ 07648 28 GARNETT PL.	07648	260000 226500 486500	1406958	1406958 00 1406958	334348 334347 668695	355267 382996 738263	351740 351739 703479
125 4 000000	100X100 1LT 1SFDWG .2296	2	DE GRAAF, KENNETH R. & DEBORAH 1 MEADOW CT NORWOOD, N.J. 07648 1 MEADOW CT	07648	260000 326300 586300	1695580	1695580 00 1695580	402935 402935 805870	428146 461564 889710	423895 423895 847790
125 5 000000	100X100 1LT 1SFDWG .2296	2	BRUNET, MARILYN 3 MEADOW COURT NORWOOD, N.J. 07648 3 MEADOW CT	07648	260000 65500 325500	941346	941346 00 941346	223700 223700 447400	237697 256249 493946	235337 235336 470673
125 6 000000	100X100 1LT 1SFDWG .2296	2	CABOT, PHILIP T & ROSE H 5 MEADOW COURT 00660 NORWOOD, N.J. 07648 5 MEADOW CT	07648	275600 99600 375200	1085078	1085078 00 1085078	257857 257856 515713	273990 295375 569365	271270 271269 542539
126 1 000000	1.267AC 1.2670	15C	BOROUGH OF NORWOOD BOROUGH HALL NORWOOD NJ 07648 CLARK AVE	07648	*EXEMPT*	00	00 00 00	00 00 00	00 00 00	00 00 00
126 2 000000	2.8 AC 2.8000	4A	SHP VI NORWOOD LLC DL 7 GIRALDA FARMS MADISON, NJ 07940 545 TAPPAN RD	07940	2240000 20145100 22385100	64737709	64737709 00 64737709	15384160 15384160 30768320	16346720 17622669 33969389	16184428 16184427 32368855
126 4 000000	85X145 1LT 2SFDW .2829	2	FEENEY, SCOTT & KATHLEEN M 519 TAPPAN RD NORWOOD, NJ 07648 519 TAPPAN RD	07648	268500 175500 444000	1284048	1284048 00 1284048	305139 305139 610278	324231 349539 673770	321012 321012 642024

Block No. Lot No. Qualification Account No.	Land Dimensions Building Description Additional Lots Acreage	Prop. Class	Owner's Name Address City State Property Location	Billing Code Zip Code	Land Improvement Exemption Net Total	2025 Property Tax Special Dist	2025 Total Tax Deduction Net Tax	Amt.Billed 2025 1st Q 2nd Q Total	2nd Half 2025 3rd Q 4th Q Total	Preliminary 2026 Tax 1st Q 2nd Q Total
126 5 000000	100X205 1LT 1SFDWG .4706	2	BARATTA, GIOVANNI 43 SANFORD AVENUE EMERSON, NJ 497 TAPPAN RD	00660 07630	330200 91600 421800	1219846	1219846 00 1219846	289882 289882 579764	308020 332062 640082	304962 304961 609923
126 6 000000	100X235 1LT 1SFDW .5395	2	BERNARDINO, CAROL 485 TAPPAN RD. NORWOOD, N.J. 485 TAPPAN RD	07648	330200 94700 424900	1228811 V1	1228811 -25000 1203811	285763 285762 571525	304034 328252 632286	300953 300953 601906
126 7 000000	100X275 1LT 1SFDW .6313	2	GUNGOR, GULCAN & GOKEAN TAHSIN BATUR 481 TAPPAN RD NORWOOD, NJ 481 TAPPAN RD	07648	338000 95900 433900	1254839	1254839 00 1254839	298198 298198 596396	316856 341587 658443	313710 313710 627420
126 8 000000	100X280 1LT 1SFDWG .6428	2	FOLEY, DANIEL 469 TAPPAN RD NORWOOD, NJ 469 TAPPAN RD	07648	338000 91000 429000	1240668	1240668 00 1240668	294831 294830 589661	313277 337730 651007	310167 310167 620334
126 9 000000	100X144 1LT 1SFDW .3306	2	KARMEI, YEHUDA & JUDITH CATALINA 457 TAPPAN RD NORWOOD, NJ 457 TAPPAN RD	07648	284100 109600 393700	1138580	1138580 00 1138580	270571 270570 541141	287500 309939 597439	284645 284645 569290
126 10 000000	140X100 1LT 1SFDWG .3214	2	KIM, SEOK WON & CHA KYUNG 3 MEADOW LN NORWOOD, NJ 3 MEADOW LANE	00660 07648	286000 132900 418900	1211459	1211459 00 1211459	287889 287889 575778	305902 329779 635681	302865 302865 605730
126 11 000000	100X500 1LT 1SFDW 1.1478	2	KEGHLIAN, PETER & SUZANNE 5 MEADOW LN NORWOOD, NJ 5 MEADOW LANE	07648	327600 207100 534700	1546352 S1 W1	1546352 -50000 1496352	354973 354972 709945	377965 408442 786407	374088 374088 748176
126 12 000000	100X400 1SFDW&B .9183	2	PARK, JUNG HEE 7 MEADOW LANE NORWOOD, NJ 7 MEADOW LANE	07648	353600 252100 605700	1751684	1751684 00 1751684	416268 416267 832535	442313 476836 919149	437921 437921 875842
126 13 000000	100X500 1LT 1SFDWG 1.1478	2	SIN, CHONG HUN & JI YOUNG 9 MEADOW LN NORWOOD, NJ 9 MEADOW LANE	00660 07648	364000 402300 766300	2216140	2216140 00 2216140	526640 526640 1053280	559591 603269 1162860	554035 554035 1108070
126 14.01 000000	75X187 1LT 1.5SFDW .3220	2	ALMEIDA, MARSHA M 11 MEADOW LANE NORWOOD, NJ 11 MEADOW LANE	07648 R10	262000 911300 1173300	3393184	3393184 00 3393184	806351 806350 1612701	856803 923680 1780483	848296 848296 1696592
126 15.01 000000	75X187 1SFDW .3220	2	LUMAJ PROPERTIES LLC 11A MEADOW LN NORWOOD, NJ 11A MEADOW LANE	07648 R10	262000 100000 362000	1046904	1046904 00 1046904	244180 244180 488360	268955 289589 558544	261726 261726 523452
126 16.01 000000	100X313 IRR-REAR .0000	2	LATOUR, RICHARD & FRANCES 13 A MEADOW LANE NORWOOD, N.J. 13 A MEADOW LANE	07648 R10	501100 281800 782900	2264147	2264147 00 2264147	538048 538048 1076096	571713 616338 1188051	566037 566037 1132074
126 17.01 000000	86X203 1SFDWG .4008	2	HINZ PETER, MATTHEW 15 MEADOW LANE NORWOOD, NJ 15 MEADOW LANE	07648 R10	295100 453000 748100	2163505	2163505 00 2163505	514132 514132 1028264	546300 588941 1135241	540877 540876 1081753
126 18 000000	92X147 .3105	2	LEE, TIM C & GAO, FAY 21 MEADOW LANE NORWOOD, NJ 21 MEADOW LANE	00660 07648	291200 424300 715500	2069226	2069226 00 2069226	491728 491727 983455	522494 563277 1085771	517307 517306 1034613

8210700

23745345

00

75000

23670345

11238901

12431444

11835175

Block No. Lot No. Qualification Account No.	Land Dimensions Building Description Additional Lots Acreage	Prop. Class	Owner's Name Address City State Property Location	Billing Code Zip Code	Land Improvement Exemption Net Total	2025 Property Tax Special Dist	2025 Total Tax Deduction Net Tax	Amt.Billed 2025 1st Q 2nd Q Total	2nd Half 2025 3rd Q 4th Q Total	Preliminary 2026 Tax 1st Q 2nd Q Total
126 18.01	.233AC .233 .2330	2	SUSSMAN, KENNETH & BEDDOE, KAITLYN 32 ANNE COURT NORWOOD, NJ 07648		263300 363600 626900	1812995	1812995 00 1812995	430837 430837 861674	457794 493527 951321	453249 453249 906498
126 18.02	.23AC .23 .2300	2	PARKER, ANDRE L & ELISA 36 ANNE COURT NORWOOD, NJ 07648		273000 329300 602300	1741852	V1 1741852 -25000 1716852	407681 407681 815362	433580 467910 901490	429213 429213 858426
126 18.03	.28AC .28 .2800	2	JACKSON, CHRISTOPHER F ETAL 38 ANNE COURT NORWOOD, NJ 07648		277600 212900 490500	1418526	1418526 00 1418526	337097 337096 674193	358188 386145 744333	354632 354631 709263
126 18.04	.37AC .37 .3700	2	DERGUTI, VALBONA & SALI 40 ANNE COURT NORWOOD, NJ 07648		290600 290900 581500	1681698	1681698 00 1681698	399636 399636 799272	424641 457785 882426	420425 420424 840849
126 19 000000	.288 .2880	2	CHUNG, PETER & JOO, HEE 23 MEADOW LN NORWOOD, NJ 23 MEADOW LANE 07648		300300 354400 654700	1893392	1893392 00 1893392	449943 449942 899885	478095 515412 993507	473348 473348 946696
126 19.01	.23AC .23 .2300	2	VAN CLEAVE, CARROLL & ANN 47 ANNE CT NORWOOD, NJ 07648	01175	260000 186400 446400	1290989	1290989 00 1290989	306789 306788 613577	325984 351428 677412	322748 322747 645495
126 19.02	.23AC .23 .2300	2	YI, JUNG HWAN & JUNG SOOK 45 ANNE CT NORWOOD, NJ 07648		260000 224700 484700	1401752	1401752 00 1401752	333110 333110 666220	353953 381579 735532	350438 350438 700876
126 19.03	.23AC .23 .2300	2	CARDENAS JR, DEISNEL & AIDA E TINEO- 43 ANNE CT NORWOOD, NJ 07648		260000 229600 489600	1415923	1415923 00 1415923	336478 336477 672955	357531 385437 742968	353981 353981 707962
126 19.04	.23AC .23 .2300	2	MITCHELL, ERIC & MEGAN 41 ANNE COURT NORWOOD, NJ 07648		260000 231200 491200	1420550	1420550 00 1420550	337578 337577 675155	358699 386696 745395	355138 355137 710275
126 20 000000	120X105 IRR .0000	2	ASHAR, JAYANT C. & MANJULA J. 52 MEADOW LANE NORWOOD, N.J. 07648	01175	290700 274300 565000	1633980	1633980 00 1633980	388297 388296 776593	412591 444796 857387	408495 408495 816990
126 20.01	.31AC .31 .3100	2	FREEDMAN, ROBERT 51 ANNE COURT NORWOOD, NJ 07648	00660	284100 304000 588100	1700785	1700785 00 1700785	404172 404172 808344	429460 462981 892441	425197 425196 850393
126 20.02	.23AC .23 .2300	2	LORENZO, VINCENT JAMES ETAL 49 ANNE COURT NORWOOD, NJ 07648		250900 267300 518200	1498634	1498634 00 1498634	356133 356133 712266	378416 407952 786368	374659 374658 749317
126 21 000000	IRR 1LT 1SFDWG .0000	2	RANAWAT JAYENDRA & MANORAMA 25 GARNETT PL NORWOOD, NJ 07648		269100 127400 396500	1146678	1146678 00 1146678	272495 272495 544990	289544 312144 601688	286670 286669 573339
126 22 000000	.43 1SFDWG .4300	2	TICE, JOHN N III & NICOLE F 23 GARNETT PL NORWOOD, NJ 07648		290800 97400 388200	1122674	1122674 00 1122674	266791 266790 533581	283483 305610 589093	280669 280668 561337

7323800

21180428

00

25000

21155428

10054067

11101361

10577716

Block No. Lot No. Qualification Account No.	Land Dimensions Building Description Additional Lots Acreage	Prop. Class	Owner's Name Address City State Property Location	Billing Code Zip Code	Land Improvement Exemption Net Total	2025 Property Tax Special Dist	2025 Total Tax Deduction Net Tax	Amt.Billed 2025 1st Q 2nd Q Total	2nd Half 2025 3rd Q 4th Q Total	Preliminary 2026 Tax 1st Q 2nd Q Total
126 23 000000	100X175 1LT 1SFDWG .4017	2	TICE JR, JOHN N & DIANE C TRSTES 21 GARNETT PLACE NORWOOD, NJ 21 GARNETT PL	07648	328300 110000 438300	1267564	1267564 00	301222 301222 602444	320069 345051 665120	316891 316891 633782
126 24 000000	.39 1SFDW .3900	2	SHAH, NEIL & NIRALI TRSTES 50 GLENBROOK RD #10C STAMFORD, CT 19 GARNETT PL	06902	314600 112600 427200	1235462	1235462 00	293594 293593 587187	311963 336312 648275	308866 308865 617731
126 25 000000	IRR 1LT 1SFDW .0000	2	LUBY, TIMOTHY & JESSICA 17 GARNETT PLACE NORWOOD, NJ 17 GARNETT PL	07648	281400 132900 414300	1198156	1198156 00	284728 284728 569456	302543 326157 628700	299539 299539 599078
126 26 000000	IRR 1LT 1SFDW .0000	2	GROSS, JAY & ELYSSA 15 GARNETT PLACE NORWOOD, NJ 15 GARNETT PL	02640 07648	262600 119800 382400	1105901	1105901 00	262805 262804 525609	279248 301044 580292	276476 276475 552951
126 27 000000	100X109 1LT 1SFDW .2502	2	YANG, JAE SEUNG & HYUN HWA 13 GARNETT PL NORWOOD, NJ 13 GARNETT PL	07648	265200 175400 440600	1274215	1274215 00	302803 302802 605605	321748 346862 668610	318554 318554 637108
126 28 000000	100X125 1LT 1SFDW .2870	2	KIM, JEA OK & JIN KI 11 GARNETT PL NORWOOD, NJ 11 GARNETT PL	00154 07648	280800 117500 398300	1151884	1151884 00	273732 273732 547464	290859 313561 604420	287971 287971 575942
126 29 000000	100X139 1LT 1SFDWG .3191	2	O'SULLIVAN, BRIAN & KATHERINE 9 GARNETT PL NORWOOD, NJ 9 GARNETT PLACE	07648	296400 136000 432400	1250501	1250501 00	297167 297167 594334	315760 340407 656167	312626 312625 625251
126 30 000000	100X150 1LT 1SFDW .3444	2	SHIRINOV, ROBERT 7 GARNETT PL NORWOOD, NJ 7 GARNETT PL	07648	304200 145100 449300	1299376	1299376 00	308782 308781 617563	328102 353711 681813	324844 324844 649688
126 31 000000	100X170 1LOT 1SFDWG .3903	2	KIM, MUN HOE & HAE RAN 5A GARRETT PL. NORWOOD, NJ 5A GARNETT PL	00660 07648	296400 181800 478200	1382954	1382954 00	328643 328643 657286	349206 376462 725668	345739 345738 691477
126 32 000000	125X135 1LT 1SCBDWG .3874	2	DI STEFANO, VALERIE 5 GARNETT PL NORWOOD NJ 5 GARNETT PL	07648	326300 97300 423600	1225051	1225051 00	291119 291119 582238	309334 333479 642813	306263 306263 612526
126 33 000000	98X141 1LT .3172	2	OZER, HUSEYIN & FUNDA 3 GARNETT PL NORWOOD, NJ 3 GARNETT PL	07648	297100 802900 1100000	3181200	3181200 00	755975 755975 1511950	803275 865975 1669250	795300 795300 1590600
126 34 000000	90X130 1LT 1SFDWG .2686	2	CLEARY J.A. & E D 140 PALISADE AVE. CRESSKILL, N.J. 1 GARNETT PL	07626	283400 87300 370700	1072064	1072064 00	254764 254763 509527	270704 291833 562537	268016 268016 536032
126 35 000000	120X120 1LT 1SFDW .3306	2	DAVIET, JOHN P & LAUREEN L 385 TAPPAN RD NORWOOD, NJ 385 TAPPAN RD	00597 07648	288000 144800 432800	1251658	1251658 00	297442 297442 594884	316052 340722 656774	312915 312914 625829
126 36 000000	.565AC 1.5SFDWG2 .5650	2	LOVE, JORDAN & BRITTANY F 2 BLUE HILL RD NORWOOD, NJ 2 BLUE HILL RD	07648	332200 167400 499600	1444843	1444843 00	343350 343350 686700	364833 393310 758143	361211 361211 722422

Block No. Lot No. Qualification Account No.	Land Dimensions Building Description Additional Lots Acreage	Prop. Class	Owner's Name Address City State Property Location	Billing Code Zip Code	Land Improvement Exemption Net Total	2025 Property Tax Special Dist	2025 Total Tax Deduction Net Tax	Amt.Billed 2025 1st Q 2nd Q Total	2nd Half 2025 3rd Q 4th Q Total	Preliminary 2026 Tax 1st Q 2nd Q Total
126 37 000000	.5625AC POOL .5625	2	ZHONG, JULIE NG & ZHI 10 BLUE HILL ROAD NORWOOD, NJ 10 BLUE HILL ROAD	07648	344500 284100 628600	1817911	1817911 00 1817911	432006 432005 864011	459035 494865 953900	454478 454478 908956
126 38 000000	.6875AC 1.5SFDWG .6875	2	GUERCIO SR, ANTHONY J 491 RIVERVALE AVE NORWOOD, NJ 20 BLUE HILL RD	07648	366600 170200 536800	1552426	1552426 00 1552426	368916 368916 737832	391998 422596 814594	388107 388106 776213
126 39 000000	.6875AC 1SFDWG .6875	2	AFFOUMADO, JAIME & YSABEL 30 BLUE HILL ROAD NORWOOD, NJ 30 BLUE HILL RD	07648	370500 307800 678300	1961644	1961644 00 1961644	466162 466162 932324	495329 533991 1029320	490411 490411 980822
126 40 000000	.725AC ENC.PORCH-POOL .7250	2	ALOSIO, B. & SCHOOLSKY, B. 40 BLUE HILL RD NORWOOD, NJ 40 BLUE HILL RD	02640 07648	367900 216300 584200	1689506	1689506 00 1689506	401492 401491 802983	426612 459911 886523	422377 422376 844753
126 41 000000	.567 AC. 1LOT 1.5F 2G .5670	2	RYAN, MICHAEL JOHN ETAL 50 BLUE HILL RD NORWOOD, NJ 50 BLUE HILL RD.	07648	349100 165200 514300	1487356	1487356 00 1487356	353453 353453 706906	375568 404882 780450	371839 371839 743678
126 42 000000	.565 AC. 1LOT 07648 .5650	2	KUKLA, EDWARD & MEERA 60 BLUE HILL ROAD NORWOOD, NJ 60 BLUE HILL ROAD	07648	357500 293600 651100	1882981	1882981 00 1882981	447469 447468 894937	475466 512578 988044	470746 470745 941491
126 43 000000	.685 AC. 1LOT 07648 .6850	2	KNAACK, R. W. & M. 81 BLUE HILL RD. NORWOOD N.J. 81 BLUE HILL ROAD	07648	352300 147500 499800	1445422	1445422 00 1445422	343488 343487 686975	364979 393468 758447	361356 361355 722711
126 44 000000	.317AC 07648 .3170	2	GAJAVELLI, ALCHANI P ETAL 507 TAPPAN RD NORWOOD, NJ 507 TAPPAN RD	00660 07648	297100 277700 574800	1662322	1662322 00 1662322	395032 395031 790063	419748 452511 872259	415581 415580 831161
126 45 000000	.247AC 07648 .2470	2	KOO, CHA YEUP & YI, HAE SEUNG 5 VIRGIL RD NORWOOD, NJ 5 VIRGIL ROAD	07648	265200 320600 585800	1694134	1694134 00 1694134	402591 402591 805182	427781 461171 888952	423534 423533 847067
126 46 000000	.229 AC 07648 .2290	2	PHILLIPS, WILLIAM S & ELIZABETH 11 VIRGIL RD. NORWOOD, N.J. 11 VIRGIL ROAD	02152 07648	260000 334100 594100	1718137	1718137 00 1718137	408296 408295 816591	433842 467704 901546	429535 429534 859069
126 47 000000	100X200 07648 .4591	2	CARNICELLI, JANET 21 VIRGIL ROAD NORWOOD, N.J. 21 VIRGIL ROAD	07648	302900 327300 630200	1822538	1822538 00 1822538	433105 433105 866210	460204 496124 956328	455635 455634 911269
126 48 000000	.229 AC 07648 .2290	2	GANG, DONG-YUNG & KYUNG EUN 31 VIRGIL RD NORWOOD, NJ 31 VIRGIL ROAD	02640 07648	260000 229100 489100	1414477	1414477 00 1414477	336134 336134 672268	357166 385043 742209	353620 353619 707239
126 49 000000	.229 AC 07648 .2290	2	WONG, EDMUND YIK-CHEONG (ETAL) 41 VIRGIL ROAD NORWOOD, NJ 41 VIRGIL ROAD	00660 07648	260000 240400 500400	1447157	1447157 00 1447157	343900 343900 687800	365417 393940 759357	361790 361789 723579
126 50 000000	.229 AC 07648 .2290	2	KIM, HYUN YUL 51 VIRGIL RD NORWOOD, NJ 51 VIRGIL ROAD	07648	260000 233100 493100	1426045	1426045 00 1426045	338883 338883 677766	360087 388192 748279	356512 356511 713023

7960600

23022056

00

00

23022056

10941848

12080208

11511031

Block No. Lot No. Qualification Account No.	Land Dimensions Building Description Additional Lots Acreage	Prop. Class	Owner's Name Address City State Property Location	Billing Code Zip Code	Land Improvement Exemption Net Total	2025 Property Tax Special Dist	2025 Total Tax Deduction Net Tax	Amt.Billed 2025 1st Q 2nd Q Total	2nd Half 2025 3rd Q 4th Q Total	Preliminary 2026 Tax 1st Q 2nd Q Total
126 51	.229 AC .2290	2	LANZA, ENRICO & ANGELINA 61 VIRGIL RD NORWOOD, N.J. 61 VIRGIL ROAD	00672 07648	260000 228400 488400	1412453	1412453 00	335653 335653 671306	356654 384493 741147	353114 353113 706227
126 52	.229 AC. .2290	2	WITKOWSKI, HENRY T. & ROSE L. 71 VIRGIL RD NORWOOD, N.J. 71 VIRGIL ROAD	01175 07648	260000 238300 498300	1441084	1441084 00	342457 342457 684914	363884 392286 756170	360271 360271 720542
126 53	.229 AC .2290	2	LEE, HAN HO & HAE WOON 81 VIRGIL ROAD NORWOOD, N.J. 81 VIRGIL ROAD	00660 07648	260000 224500 484500	1401174	1401174 00	332973 332973 665946	353806 381422 735228	350294 350293 700587
126 54	.336 AC .3360	2	JOHNSON, HOLLY 91 VIRGIL RD NORWOOD, NJ 91 VIRGIL ROAD	07648	237600 225500 463100	1339285	1339285 00	318266 318265 636531	338179 364575 702754	334822 334821 669643
126 55	.304 AC .3040	2	AHN, TAE & YOO, SONYA 1 CHAFFEE CIR NORWOOD, NJ 1 CHAFFEE CIRCLE	07648	274300 201900 476200	1377170	1377170 00	327269 327268 654537	347745 374888 722633	344293 344292 688585
126 56	.231 AC .2310	2	FLANNERY, JANET L. 11 CHAFFEE CIRCLE NORWOOD, NJ 11 CHAFFEE CIRCLE	07648	260000 232100 492100	1423153	1423153 00	338196 338196 676392	359356 387405 746761	355789 355788 711577
126 62	.238 AC .2380	2	BYUN, HYUN CHANG & NA YOUNG 10 VIRGIL RD NORWOOD, N.J. 10 VIRGIL ROAD	01175 07648	267200 294500 561700	1624436	1624436 00	386029 386028 772057	410182 442197 852379	406109 406109 812218
126 63	.236 AC .2360	2	LEI, XIAOHONG & QUI, HAOJIE 2 VIRGIL RD NORWOOD, NJ 2 VIRGIL ROAD	07648	263900 313500 577400	1669841	1669841 00	396819 396818 793637	421646 454558 876204	417461 417460 834921
126 64	.230 AC .2300	2	CHO-DAE PRESBYTERIAN CHURCH OF NJ 100 ROCKLAND AVE NORWOOD, NJ 121 CHAFFEE CIRCLE	00660 07648	266500 243200 509700	1474052	1474052 00	350292 350291 700583	372209 401260 773469	368513 368513 737026
126 65	.229 .2290	2	LEE, CONNIE 111 CHAFFEE CIRCLE NORWOOD, NJ 111 CHAFFEE CIRCLE	07648	260000 250700 510700	1476944	1476944 00	350979 350978 701957	372939 402048 774987	369236 369236 738472
126 66	.229 AC .2290	2	KWON, OK JU & YOUNG HO 12 LYONS CT WOODCLIFF LAKE, NJ 101 CHAFFEE CIRCLE	07677	260000 160000 420000	1214640	1214640 00	288645 288645 577290	306705 330645 637350	303660 303660 607320
126 67	.229 AC .2290	2	BAIK, JINJOO 91 CHAFFEE CR NORWOOD, NJ 91 CHAFFEE CIRCLE	07648	260000 247900 507900	1468847	1468847 00	349055 349054 698109	370894 399844 770738	367212 367212 734424
126 68	.260 AC .2600	2	PATEL, PARAS 21 BLUE HILL RD NORWOOD, NJ 81 CHAFFEE CIRCLE	07468	263300 228700 492000	1422864	1422864 00	338127 338127 676254	359283 387327 746610	355716 355716 711432
126 69	.320 AC .3200	2	KIM, WON HEE 71 CHAFFEE CIRCLE NORWOOD, NJ 71 CHAFFEE CIRCLE	00796 07648	273700 225600 499300	1443976	1443976 00	343144 343144 686288	364614 393074 757688	360994 360994 721988

Block No. Lot No. Qualification Account No.	Land Dimensions Building Description Additional Lots Acreage	Prop. Class	Owner's Name Address City State Property Location	Billing Code Zip Code	Land Improvement Exemption Net Total	2025 Property Tax Special Dist	2025 Total Tax Deduction Net Tax	Amt.Billed 2025 1st Q 2nd Q Total	2nd Half 2025 3rd Q 4th Q Total	Preliminary 2026 Tax 1st Q 2nd Q Total
126 69.01	.04 .0400	1	WANG, ROBERTO & ANGELA 405 ZOTTI AVE. NORTHVALE, N.J. REAR OF ZOTTI AVE.	07647	2600 0 2600	7519	7519 00 7519	1787 1787 3574	1899 2046 3945	1880 1880 3760
126 70	.261 AC .2610	2	HONG, KYONG PYO & MYUNG HWAL 61 CHAFFEE CIRCLE NORWOOD, NJ 61 CHAFFEE CIRCLE	00672 07648	267200 232100 499300	1443976	1443976 00 1443976	343144 343144 686288	364614 393074 757688	360994 360994 721988
126 71	.560 AC .5600	15C	BOROUGH OF NORWOOD 455 BROADWAY NORWOOD, N.J. CHAFFEE CIRCLE	07648	*EXEMPT*	00	00 00 00	00 00 00	00 00 00	00 00 00
126 72	.281 AC .2810	2	PETROCELLI, JAMES M. & LAURA 51 CHAFFEE CIRCLE NORWOOD, N.J. 51 CHAFFEE CIRCLE	07648	275000 236200 511200	1478390	1478390 00 1478390	351323 351322 702645	373304 402441 775745	369598 369597 739195
126 73	.280 AC .2800	2	CEYLAN, DIANA E 41 CHAFFEE CIRCLE NORWOOD, NJ 41 CHAFFEE CIRCLE	07648	273000 258000 531000	1535652	1535652 00 1535652	364930 364930 729860	387763 418029 805792	383913 383913 767826
126 74	.289 AC .2890	2	HUYNH, VYVIANE L & NHUT 31 CHAFFEE CR NORWOOD, NJ 31 CHAFFEE CIRCLE	07648	275000 201400 476400	1377749	1377749 00 1377749	327406 327406 654812	347891 375046 722937	344438 344437 688875
126 75	.255 AC .2550	2	BOK, JIN KWANG 21 CHAFFEE CIRCLE NORWOOD, NJ 21 CHAFFEE CIRCLE	07648	262600 203600 466200	1348250	1348250 00 1348250	320396 320396 640792	340443 367015 707458	337063 337062 674125
126.01 57	.238AC .2380	2	BODRATO, JOHN & KELLIE 2 CHAFFEE CIRCLE NORWOOD, N.J. 2 CHAFFEE CIRCLE	00660 07648	267800 255500 523300	1513384	1513384 -25000 1488384	353388 353388 706776	375890 405718 781608	372096 372096 744192
126.01 58	.239AC .2390	2	GUZMAN, FREDDY & DARLENE 40 WHITE CT. NORWOOD, NJ 40 WHITE COURT	00660 07648	262000 240200 502200	1452362	1452362 00 1452362	345137 345137 690274	366732 395356 762088	363091 363090 726181
126.01 59	.254AC .2540	2	BHANDERI, VITHAL N. & KAMALA V. 40 VIRGIL RD NORWOOD, N.J. 40 VIRGIL ROAD	01175 07648	266500 228400 494900	1431251	1431251 00 1431251	340120 340120 680240	361401 389610 751011	357813 357813 715626
126.01 60	.248AC .2480	2	HAN, HYUN SIK & OK NAN 30 VIRGIL ROAD NORWOOD, N.J. 30 VIRGIL ROAD	07648	269100 224800 493900	1428359	1428359 00 1428359	339433 339433 678866	360671 388822 749493	357090 357090 714180
126.01 61	.242AC .2420	2	IM, SUNG OK 100 CHAFFEE CIRCLE NORWOOD, NJ 100 CHAFFEE CIRCLE	00660 07648	266500 222700 489200	1414766	1414766 00 1414766	336203 336203 672406	357238 385122 742360	353692 353691 707383
126.01 76	.240AC .2400	2	HOCHENBERG, RICHARD J & FLORA S 10 CHAFFEE CIRCLE NORWOOD, NJ 10 CHAFFEE CIRCLE	07648	268500 235200 503700	1456700	1456700 00 1456700	346168 346168 692336	367827 396537 764364	364175 364175 728350
126.01 77	.240AC .2400	2	HARRIM, MUHANNAD & FEDOROVA, DARIA 20 CHAFFEE CIR NORWOOD, NJ 20 CHAFFEE CIRCLE	07648	274300 248800 523100	1512805	1512805 00 1512805	359501 359500 719001	381994 411810 793804	378202 378201 756403

Block No. Lot No. Qualification Account No.	Land Dimensions Building Description Additional Lots Acreage	Prop. Class	Owner's Name Address City State Property Location	Billing Code Zip Code	Land Improvement Exemption Net Total	2025 Property Tax Special Dist	2025 Total Tax Deduction Net Tax	Amt.Billed 2025 1st Q 2nd Q Total	2nd Half 2025 3rd Q 4th Q Total	Preliminary 2026 Tax 1st Q 2nd Q Total
126.01 78	.229AC .2290	2	KIM, HYUK SANG & EUN SOOK 30 CHAFFEE CIRCLE NORWOOD, NJ 30 CHAFFEE CIRCLE	02640 07648	260000 222700 482700	1395968	1395968 00	331736 331735	352492 380005	348992 348992
126.01 79	.229AC .2290	2	PARK, MIHWA 40 CHAFFEE CR NORWOOD, NJ 40 CHAFFEE CIRCLE	07648	260000 231800 491800	1422286	1422286 00	337990 337989	359137 387170	355572 355571
126.01 80	.269 AC .2690	2	EHRLICH, PHILIP H & MARIA A 50 CHAFFEE CIRCLE NORWOOD, NJ 50 CHAFFEE CIRCLE	00672 07648	289900 224900 514800	1488802	1488802 00	353797 353796	375933 405276	372201 372200
126.01 81	.245AC .2450	2	PARK, JUSTINA 60 CHAFFEE CIRCLE NORWOOD, NJ 60 CHAFFEE CIRCLE	07648	282800 253700 536500	1551558	1551558 00	368710 368710	391779 422359	387890 387889
126.01 82	.229AC .2290	2	BRUMARU, DAVID SAMUEL & EDITA DOROTHY 70 CHAFFEE CR NORWOOD, NJ 70 CHAFFEE CIRCLE	07648	260000 242300 502300	1452652	1452652 00	345206 345206	366805 395435	363163 363163
126.01 83	.229AC .2290	2	CHANG, HEH YOUNG & KYOUNG AE 80 CHAFFEE CIRCLE NORWOOD, N.J. 80 CHAFFEE CIRCLE	00660 07648	260000 232800 492800	1425178	1425178 00	338677 338677	359867 387957	356295 356294
126.01 84	.229AC .2290	2	JAMSIL LLC 26 MAYHEW DR LIVINGSTON, NJ 90 CHAFFEE CIRCLE	07039	260000 246100 506100	1463641	1463641 00	347818 347817	369580 398426	365911 365910
126.01 85	.27AC .2700	2	HAN, SANGMAN & EUNMI 2 WHITE COURT NORWOOD, NJ 2 WHITE COURT	00660 07648	298400 259100 557500	1612290	1612290 00	383142 383142	407115 438891	403073 403072
126.01 86	.433AC .4330	2	KOCAN, ATAHAN 10 WHITE CT NORWOOD, NJ 10 WHITE COURT	07648	319800 234300 554100	1602457	1602457 00	380806 380805	404632 436214	400615 400614
126.01 87	.339 AC .3390	2	CHEON, HOJEONG 20 WHITE COURT NORWOOD, NJ 20 WHITE COURT	00660 07648	282800 225400 508200	1469714	1469714 00	349261 349260	371113 400080	367429 367428
126.01 88	.25AC .2500	2	HAN, JASON T (ETAL) 30 WHITE COURT NORWOOD, NJ 30 WHITE COURT	00672 07648	256100 233100 489200	1414766	1414766 00	336203 336203	357238 385122	353692 353691
127 1 000000	.6775AC 1.5SFDWG2 .6775	2	SAYDAH, JENIFER 351 RIVERVALE AVE NORWOOD, NJ 351 RIVERVALE AVE	07648	350400 151200 501600	1450627	1450627 00	344725 344724	366294 394884	362657 362657
127 2 000000	.785AC 1.5SFDWG2 .7850	2	KNAACK III, ROBERT & CHRISTINE 371 RIVERVALE AVE. NORWOOD N.J. 371 RIVERVALE AV.	07648	350400 174000 524400	1516565	1516565 00	360394 360394	382943 412834	379142 379141
127 3 000000	.8925AC 1.5SFDWG2 .8925	2	SCOTT, FRANK ROBERT & MARILYN 391 RIVERVALE AVE NORWOOD N.J. 391 RIVERVALE AVE	07648	356200 175400 531600	1537387 S1 V1	1537387 -50000 1487387	352842 352842 705684	375701 406002 781703	371847 371847 743694

Block No. Lot No. Qualification Account No.	Land Dimensions Building Description Additional Lots Acreage	Prop. Class	Owner's Name Address City State Property Location	Billing Code Zip Code	Land Improvement Exemption Net Total	2025 Property Tax Special Dist	2025 Total Tax Deduction Net Tax	Amt.Billed 2025 1st Q 2nd Q Total	2nd Half 2025 3rd Q 4th Q Total	Preliminary 2026 Tax 1st Q 2nd Q Total
127 4	.11AC .1100	15C	BOROUGH OF NORWOOD 455 BROADWAY NORWOOD, N.J. RIVERVALE AVE	07648	*EXEMPT*	00	00 00 00	00 00 00	00 00 00	00 00 00
127 5	.22AC .2200	15C	BOROUGH OF NORWOOD 455 BROADWAY NORWOOD, N.J. RIVERVALE AVE	07648	*EXEMPT*	00	00 00 00	00 00 00	00 00 00	00 00 00
127 6	.55 AC. 1LOT .5500	2	OZGEN, NAZIRA & SEZGIN 71 BLUE HILL RD NORWOOD, NJ 71 BLUE HILL ROAD	07648	343200 273500 616700	1783496	1783496 00 1783496	423828 423827 847655	450345 485496 935841	445874 445874 891748
127 7	.64 AC. 1LOT .6400	2	DINNER, MILES & DIANE LIOTTA 61 BLUE HILL RD NORWOOD, NJ 61 BLUE HILL ROAD	00660 07648	360100 228000 588100	1700785	1700785 00 1700785	404172 404172 808344	429460 462981 892441	425197 425196 850393
127 8	.593 AC. 1LOT .5930	2	MICHAEL S MORTON REV TRST ETAL 51 BLUE HILL ROAD NORWOOD, NJ 51 BLUE HILL ROAD	07648	356200 298000 654200	1891946	1891946 00 1891946	449599 449599 899198	477730 515018 992748	472987 472986 945973
127 9 000000	.5275AC 1SFDWG .5275	2	PIERRO JR, ALBERT 19 JANICE DR NORWOOD, NJ 19 JANICE DR	07648	349700 427700 777400	2248241	2248241 00 2248241	534269 534268 1068537	567696 612008 1179704	562061 562060 1124121
127 10 000000	.6625AC 2SFDWG2 .6625	2	OSSO, ANTONIO 6204 CITY PL EDGEWATER, NJ 11 JANICE DR.	07020	342600 185500 528100	1527265	1527265 00 1527265	356687 356687 713374	391895 421996 813891	381817 381816 763633
127 11 000000	.5675AC 2SFDWG2 .5675	2	BIRIOUKOV, SERGEY & KUCZYNSKA, KAJA 1 JANICE DR NORWOOD, NJ 1 JANICE DRIVE	07648	337400 320700 658100	1903225	1903225 00 1903225	452280 452279 904559	480578 518088 998666	475807 475806 951613
128 1 000000	.6625AC 2SFDWG2 .6625	2	MCPARTLAND, LIAM & LISA 2 JANICE DR NORWOOD, NJ 2 JANICE DRIVE	00672 07648	336700 196800 533500	1542882	1542882 00 1542882	366648 366648 733296	389589 419997 809586	385721 385720 771441
128 2 000000	.5725AC 1.5SFDWG2 .5725	2	PARK, CHANWOONG 12 JANICE DR NORWOOD, NJ 12 JANICE DRIVE	07648	343900 178400 522300	1510492	1510492 00 1510492	358951 358951 717902	381410 411180 792590	377623 377623 755246
128 3 000000	.53AC 2SFDWG2 .5300	2	EDLIN, JAY P 31 BLUE HILL RD NORWOOD, NJ 31 BLUE HILL RD	07648	335400 262200 597600	1728259	1728259 00 1728259	410701 410700 821401	436398 470460 906858	432065 432065 864130
128 4 000000	.565AC .5650	2	PATEL, MANSUKHBHAI & VARSHA 21 BLUE HILL RD NORWOOD, NJ 21 BLUE HILL RD	07648	338700 851700 1190400	3442637	3442637 00 3442637	818103 818102 1636205	869290 937142 1806432	860660 860659 1721319
128 5 000000	.6150AC 1.5SFDWG2 .6150	2	MAURO, FRANK C JR & ELSIE P 11 BLUE HILL RD NORWOOD, NJ 11 BLUE HILL RD	07648	351000 739300 1090300	3153148	3153148 00 3153148	749309 749309 1498618	796192 858338 1654530	788287 788287 1576574
128 6 000000	.6625AC 1SFDW .6625	2	LANE, ROBIN 365 TAPPAN RD NORWOOD, NJ 365 TAPPAN RD	07648	358800 93000 451800	1306606	1306606 00 1306606	310500 310499 620999	329927 355680 685607	326652 326651 653303

8208500

23738982

00

00

23738982

11270088

12468894

11869494

Block No. Lot No. Qualification Account No.	Land Dimensions Building Description Additional Lots Acreage	Prop. Class	Owner's Name Address City State Property Location	Billing Code Zip Code	Land Improvement Exemption Net Total	2025 Property Tax Special Dist	2025 Total Tax Deduction Net Tax	Amt.Billed 2025 1st Q 2nd Q Total	2nd Half 2025 3rd Q 4th Q Total	Preliminary 2026 Tax 1st Q 2nd Q Total
128 7 000000	100X95 1LT 1SFDW .2181	2	CONGIUSTI(ETALS), MICHAEL 195 LIVINGSTON ST NORWOOD, NJ 345 TAPPAN RD	07648	267800 98200 366000	1058472	1058472 00	251534 251533 503067	267272 288133 555405	264618 264618 529236
128 8 000000	.5 AC. 1LOT .5000	2	YUN, EUI KYU & YOUNG JOO 321 RIVERVALE AVE NORWOOD, NJ 321 RIVERVALE AVE	00597 07648	342600 322400 665000	1923180	1923180 00	457022 457021 914043	485616 523521 1009137	480795 480795 961590
128 9	.5 AC. 1 LOT .5000	2	ROSSBACH, KNUT & JOANNA 323 RIVERVALE AVE NORWOOD, NJ 323 RIVERVALE AV	07648	342600 564300 906900	2622755	2622755 00	623267 623267 1246534	662264 713957 1376221	655689 655689 1311378
129 1	.40 .4000	2	ANTINORI, ALBERT A & ROSEMARIE 81 ETON TERR NORWOOD, NJ 81 ETON TERRACE	07648	321800 144700 466500	1349118	1349118 00	320603 320602 641205	340662 367251 707913	337280 337279 674559
129 2 000000	140X150 1LT 1.5SFDWG .4821	2	CASSAR, ANTHONY & JESSE MARIE 73 ETON TERRACE NORWOOD, NJ 73 ETON TERR	07648	345800 185000 530800	1535074	1535074 00	364793 364792 729585	387617 417872 805489	383769 383768 767537
129 3 000000	IRR 1LT 1SFDWG .0000	2	PLESCIA, MARK JR 65 ETON TERRACE NORWOOD, NJ 65 ETON TERRACE	00660 07648	370500 605000 975500	2821146	2821146 00	670413 670412 1340825	712359 767962 1480321	705287 705286 1410573
129 4 000000	IRR 1LT 2SFDWG POOL .0000	2	PEREZ (ETC), ADRIANA MARIA 55 ETON TERRACE NORWOOD, N.J. 55 ETON TERRACE	02640 07648	317900 204000 521900	1509335	1509335 00	361769 361768 723537	378025 407773 785798	377334 377334 754668
129 5 000000	117X150 1LT 1SFDWG .4029	2	ZAGACKI, TIMOTHY J 45 ETON TERRACE NORWOOD, NJ 45 ETON TERR	07648	323100 126100 449200	1299086	1299086 00	308713 308713 617426	328028 353632 681660	324772 324771 649543
129 6 000000	125X150 1LT 1SFDWG .4304	2	YANG, HYO SUK 35 ETON TERRACE NORWOOD, NJ 35 ETON TERRACE	07648	323100 116400 439500	1271034	1271034 00	302047 302046 604093	320945 345996 666941	317759 317758 635517
129 7 000000	125X150 1LT 1SFDWG .4304	2	YANG,HOONG SUEK & MYUNG HEE 25 ETON TERR. NORWOOD,N.J. 25 ETON TERR	02640 07648	323100 109800 432900	1251947	1251947 00	297511 297510 595021	316126 340800 656926	312987 312987 625974
129 8 000000	125X150 1LT 1SFDWG .4304	2	SCHREYER,WALTER, K. & LINDA F. 15 ETON TERR NORWOOD NJ 15 ETON TERR	07648	323100 126900 450000	1301400	1301400 00	309263 309262 618525	328613 354262 682875	325350 325350 650700
129 9 000000	125X150 1LT 1SFDWG .4304	2	STIBLI,JOSEPH & ANA 5 ETON TERR NORWOOD NJ 5 ETON TERR	07648	325700 168600 494300	1429516	1429516 00	339708 339708 679416	360963 389137 750100	357379 357379 714758
129 10 000000	125X240 1LT 1SFDWG .6887	2	CHIN, DAVID & SUTANTIO, CINDY 320 RIVERVALE AVE NORWOOD, NJ 320 RIVERVALE AVE	07648	351000 161900 512900	1483307	1483307 00	352491 352490 704981	374546 403780 778326	370827 370827 741654
129 11 000000	220X150 1LT 1.5SFDWG .7576	2	WILLIAMS, RICHARD & LEE ANN 327 TAPPAN RD. NORWOOD N.J. 327 TAPPAN RD	02640 07648	397200 139000 536200	1550690	1550690 00	368504 368503 737007	391560 422123 813683	387673 387672 775345

7747600

22406060

00

00

22406060

10655265

11750795

11203032

Block No. Lot No. Qualification Account No.	Land Dimensions Building Description Additional Lots Acreage	Prop. Class	Owner's Name Address City State Property Location	Billing Code Zip Code	Land Improvement Exemption Net Total	2025 Property Tax Special Dist	2025 Total Tax Deduction Net Tax	Amt.Billed 2025 1st Q 2nd Q Total	2nd Half 2025 3rd Q 4th Q Total	Preliminary 2026 Tax 1st Q 2nd Q Total
129 12 000000	144X138 1LT 1SFDWG .4562	2	LEE, MICHAEL EUN 319 TAPPAN RD NORWOOD, NJ 319 TAPPAN RD	07648	145600 131400 277000	801084	801084 00	190369 190368	202279 218068	200271 200271
129 13 000000	144X141 1LT 1SFDWG .4661	2	CHANTHASOTO, ALEX & NIEVES B 305 TAPPAN RD NORWOOD, NJ 305 TAPPAN RD	00660 07648	332200 216500 548700	1586840	1586840 00	377094 377094	400689 431963	396710 396710
129 14 000000	130X280 1LT ADDITION .8356	2	MERCADO, CHRISTOPHER ETAL 301 TAPPAN ROAD NORWOOD, NJ 301 TAPPAN ROAD	07648	363400 292300 655700	1896284	1896284 00	450630 450630	478825 516199	474071 474071
129 15 000000	.66AC 2SFDWG .6600	2	CHUNG, JULIA 291 TAPPAN RD NORWOOD, NJ 291 TAPPAN ROAD	07648	338000 624700 962700	2784128	2784128 00	661616 661615	703012 757885	696032 696032
129 16 000000	IRR 1LT 2SFDWG .0000	2	KIM, STEVEN & YOON 283 TAPPAN RD NORWOOD, NJ 283 TAPPAN RD	07648	314600 145800 460400	1331477	1331477 00	316410 316410	336207 362450	332870 332869
129 17 000000	.50AC 1SFDWG .5000	2	OSSO, ANTONIO 275 TAPPAN ROAD NORWOOD, NJ 275 TAPPAN RD	07648	328900 127800 456700	1320776	1320776 00	313867 313867	333506 359536	330194 330194
129 18 000000	125X170 1LT 1SBDWG .4878	2	JOSEPH, CHAD D & JONES, LETICIA S 269 TAPPAN ROAD NORWOOD, NJ 269 TAPPAN RD	07648	237900 120600 358500	1036782	1036782 00	246380 246379	261795 282228	259196 259195
129 19 000000	99X133 1LT 1SFDWG .3023	2	MCMILLAN, JOS. A. 267 TAPPAN ROAD NORWOOD, N.J. 267 TAPPAN RD	07648	280800 157800 438600	1268431	1268431 00	301428 301428	320288 345287	317108 317108
129 20 000000	99X140 1LT 1.5SBDWG .3182	2	CARDENAS, RODRIGO 263 TAPPAN RD NORWOOD, NJ 263 TAPPAN RD.	07648	297100 91600 388700	1124120	1124120 00	267134 267134	283849 306003	281030 281030
129 21 000000	150X190 1LOT 1.5SFDWG .6543	2	SKIADAS, MARIA 725 BROADWAY NORWOOD, NJ 725 BROADWAY	07648	369200 296800 666000	1926072	1926072 00	457709 457708	486347 524308	481518 481518
129 22 000000	150X250 1LOT 1SFDWG .8609	2	FERRO, MARY ANN C 737 BROADWAY NORWOOD, NJ 737 BROADWAY	07648	384200 224400 608600	1760071	1760071 00	418261 418260	444430 479120	440018 440018
129 23 000000	.608 .6080	2	WISHIK, LOUISE 757 BROADWAY NORWOOD, NJ 757 BROADWAY	00660 07648	346500 323700 670200	1938218	1938218 00	460595 460595	489414 527614	484555 484554
129 24 000000	1.413 1.4130	2	GURJAR, VINAYAK & SONALI 767 BROADWAY NORWOOD, NJ 767 BROADWAY	07648	364000 230000 594000	1717848	1717848 00	408227 408226	433769 467626	429462 429462
129 25 000000	135 X156 1M 2B .4835	2	POLLOCK, MERI-ELLEN 777 BROADWAY NORWOOD, NJ 777 BWAY	00660 07648	341300 179400 520700	1505864	1505864 00	357851 357851	380242 409920	376466 376466

7606500

21997995

00

00

21997995

10455136

11542859

10998999

Block No. Lot No. Qualification Account No.	Land Dimensions Building Description Additional Lots Acreage	Prop. Class	Owner's Name Address City State Property Location	Billing Code Zip Code	Land Improvement Exemption Net Total	2025 Property Tax Special Dist	2025 Total Tax Deduction Net Tax	Amt.Billed 2025 1st Q 2nd Q Total	2nd Half 2025 3rd Q 4th Q Total	Preliminary 2026 Tax 1st Q 2nd Q Total
129 26	.563 .5630	2	ZACCO, JOSEPH & LINDA 787 BROADWAY NORWOOD N.J. 787 BROADWAY	00660 07648	310600 182600 493200	1426334	V1 1426334 -25000	332702 332702	353909 382021	350334 350333
129 27 000000	.761 1.5SBDWG .7610	2	LABITA, ANTHONY & SHEILA 66 WINDSOR CT NORWOOD, NJ 66 WINDSOR CT.	00660 07648	317200 317000 634200	1834106	1834106 00	435854 435854	463125 499273	458527 458526
129 28	1.125 1.1250	2	TORRIONE, EVELYN M 75 WINDSOR CT NORWOOD, NJ 75 WINDSOR CT.	07648	359500 198500 558000	1613736	1613736 00	383486 383485	407480 439285	403434 403434
130 1 000000	150X133 1LT 2SFDG POOL .4580	2	BALDERA, PEDRO & JACQUELINE 45 WINDSOR CT. NORWOOD, NJ 45 WINDSOR COURT	07648	309400 126700 436100	1261201	1261201 00	299710 299710	318462 343319	315301 315300
130 2 000000	125X150 1LT 1.5SFDWG .4304	2	KESSLER, MICHAEL & DEIRDRE 35 WINDSOR CT NORWOOD, NJ 35 WINDSOR CT	07648	321100 132300 453400	1311233	1311233 00	311600 311599	331095 356939	327809 327808
130 3 000000	125X150 1LT 1.5SFDWG .4304	2	BISONE, JOSEPH & VERONICA 25 WINDSOR CT NORWOOD, NJ 25 WINDSOR CT	00660 07648	323100 136100 459200	1328006	1328006 00	315586 315585	335331 361504	332002 332001
130 4 000000	125X150 1LT 1.5SFDWG .4304	2	NEMCHEK, G & M 15 WINDSOR CT. NORWOOD N.J. 15 WINDSOR CT	07648	323100 133300 456400	1319909	V1 1319909 -25000	307411 307411	327036 353051	323728 323727
130 5 000000	135X150 1LT 1SFDWG POOL .4649	2	URKAN, NAZLI KOSOVA & DINC 25 SUNSET KEY SECAUCUS, NJ 5 WINDSOR COURT	07094	326300 171300 497600	1439059	1439059 00	341976 341975	363373 391735	359765 359765
130 6 000000	125X150 1LT 1.5SFDWG .4304	2	LEE, JUHWAN & LINA(CHOI) 6 ETON TERR NORWOOD, NJ 6 ETON TERR	00660 07648	334100 157000 491100	1420261	1420261 00	337509 337508	358626 386618	355066 355065
130 7 000000	125X150 1LT 1SFDWG .4304	2	QUARTUCCIO, JOSEPH 16 ETON TERRACE NORWOOD, N.J. 16 ETON TERRACE	00660 07648	323100 118300 441400	1276529	1276529 00	303353 303352	322332 347492	319133 319132
130 8 000000	.43AC 1SFDWG .4300	2	REFFSIN, SHARI & FREDERICK 26 ETON TERRACE NORWOOD, NJ 26 ETON TERR	07648	323100 181600 504700	1459592	1459592 00	346855 346855	368558 397324	364898 364898
130 9 000000	125X150 1LT 1SFDWG .4304	2	DASTJERDI, MOHAMMAD HOSSEIN 36 ETON TERR NORWOOD, NJ 36 ETON TERRACE	07648	323700 485200 808900	2339339	2339339 00	555917 555916	590700 636806	584835 584835
130 10 000000	125X150 1LT 1SFRDW PATIO .4304	2	ARCURI, NICHOLAS L & MARIAH 46 ETON TERRACE NORWOOD, NJ 46 ETON TERRACE	07648	352300 184600 536900	1552715	1552715 00	368985 368984	392072 422674	388179 388179
131 1 000000	.63 1SF .6300	2	GALDI, NATALIE A & WEISSMAN DAVID A. 797 BROADWAY NORWOOD, N.J. 797 BROADWAY	00672 07648	325300 147200 472500	1366470	1366470 00	324726 324726	345043 371975	341618 341617

7243600

20948490

00

50000

20898490

9931332

10967158

10449249

Block No. Lot No. Qualification Account No.	Land Dimensions Building Description Additional Lots Acreage	Prop. Class	Owner's Name Address City State Property Location	Billing Code Zip Code	Land Improvement Exemption Net Total	2025 Property Tax Special Dist	2025 Total Tax Deduction Net Tax	Amt.Billed 2025 1st Q 2nd Q Total	2nd Half 2025 3rd Q 4th Q Total	Preliminary 2026 Tax 1st Q 2nd Q Total
131 3	0.306 5 .3060	15C	BOROUGH OF NORWOOD 455 BROADWAY NORWOOD N.J. RIVERVALE AVE	07648	*EXEMPT*	00	00 00 00	00 00 00	00 00 00	00 00 00
131 4 000000	.9 .9000	15C	BOROUGH OF NORWOOD BOROUGH HALL NORWOOD NJ BLAUVELT ST	07648	*EXEMPT*	00	00 00 00	00 00 00	00 00 00	00 00 00
131 5	1.4AC 1.4000	15C	BOROUGH OF NORWOOD 455 BROADWAY NORWOOD N.J. BROADWAY	07648	*EXEMPT*	00	00 00 00	00 00 00	00 00 00	00 00 00
131 6 000000	125X200 1LT 1SFDWG .5739	2	ANTINORI, ANTHONY & CYNTHIA 639 GEORGE ST TEANECK, NJ 6 WINDSOR CT	07666	314100 81900 396000	1145232	1145232 00 1145232	272151 272151 544302	289179 311751 600930	286308 286308 572616
131 7 000000	125X200 1LT 1.5SFDWG .5739	2	TOMASI, KAITLIN G 16 WINDSOR CT NORWOOD, NJ 16 WINDSOR CT	07648	315900 126900 442800	1280578	1280578 00 1280578	304315 304314 608629	323355 348594 671949	320145 320144 640289
131 8 000000	125X200 1LT 1.5SFDWG .5739	2	ZACH, ERNA M. 26 WINDSOR CT NORWOOD, NJ 26 WINDSOR CT	07648	315900 127900 443800	1283470	1283470 00 1283470	305002 305001 610003	324085 349382 673467	320868 320867 641735
131 9 000000	IRR 1LT 1.5SFDWG .0000	2	TOMONO, TAKASHI & TOMI 36 WINDSOR CT NORWOOD, NJ 36 WINDSOR CT.	07648 00672	301300 142200 443500	1282602	1282602 00 1282602	304796 304795 609591	323866 349145 673011	320651 320650 641301
131 10 000000	IRR 1LT 1SFDWG .0000	2	GALBORNETTI, EUGENE F & LILLIAN M 46 WINDSOR CT NORWOOD, NJ 46 WINDSOR CT	07648	268500 145700 414200	1197866 v1	1197866 -25000 1172866	278409 278409 556818	296220 319828 616048	293217 293216 586433
131 11 000000	IRR 1LT 1SFDWG .0000	2	CLAUDIO, LAMBERTO D. & AURORA 56 WINDSOR CT. NORWOOD N.J. 56 WINDSOR CT	07648	315900 209900 525800	1520614	1520614 00 1520614	361356 361356 722712	383966 413936 797902	380154 380153 760307
131 12	.26AC .2600	15C	BOROUGH OF NORWOOD 455 BROADWAY NORWOOD, N.J. RIVERVALE AVE	07648	*EXEMPT*	00	00 00 00	00 00 00	00 00 00	00 00 00
132 1 000000	175X185 2SFDWG .7432	2	CHIFULIO, ROBERT R. & JAMES 740 BROADWAY NORWOOD, NJ 740 BROADWAY	07648	382900 124600 507500	1467690	1467690 00 1467690	348780 348779 697559	370602 399529 770131	366923 366922 733845
132 2 000000	150X192 1LT 2SFDWG .6612	2	WHITE, ALEXANDER & SIMONA SENESE 237 TAPPAN ROAD NORWOOD, NJ 237 TAPPAN RD	07648 00660	373100 107400 480500	1389606	1389606 00 1389606	330224 330224 660448	350885 378273 729158	347402 347401 694803
132 3.01 000000	180X188 .7769	2	DOSHI, AVANIKA 25 VERVALEN ST NORWOOD, NJ 25 VERVALEN ST.	07648	386800 430900 817700	2364788	2364788 00 2364788	561965 561964 1123929	597126 643733 1240859	591197 591197 1182394
132 3.02	149X178 .6089	2	SHETH, NILESH & PURVI 15 VER VALEN ST. NORWOOD, NJ 15 VER VALEN ST.	07648 00672	360100 376000 736100	2128801	2128801 00 2128801	505885 505885 1011770	537537 579494 1117031	532201 532200 1064401

5207900

15061247

00

25000

15036247

7145761

7890486

7518124

Block No. Lot No. Qualification Account No.	Land Dimensions Building Description Additional Lots Acreage	Prop. Class	Owner's Name Address City State Property Location	Billing Code Zip Code	Land Improvement Exemption Net Total	2025 Property Tax Special Dist	2025 Total Tax Deduction Net Tax	Amt.Billed 2025 1st Q 2nd Q Total	2nd Half 2025 3rd Q 4th Q Total	Preliminary 2026 Tax 1st Q 2nd Q Total
133 1 000000	82X127 .2391	2	SHIM, JAE HEUNG & KEUM SOON 760 BROADWAY NORWOOD, N.J. 760 BROADWAY	07648	243100 278000 521100	1507021	1507021 00 1507021	358126 358126 716252	380534 410235 790769	376756 376755 753511
133 2	80X127 .2332	2	BAN, JUNGHEE TRSTE 770 BROADWAY NORWOOD, NJ 770 BROADWAY	07648	243100 326700 569800	1647862	1647862 00 1647862	391595 391595 783190	416097 448575 864672	411966 411965 823931
133 3	115X140 .3696	2	WANTUCH, CRAIG & JOAN 780 BROADWAY NORWOOD, N.J. 780 BROADWAY	01628 07648	302900 172500 475400	1374857	1374857 00 1374857	326719 326719 653438	347161 374258 721419	343715 343714 687429
133 4	115X92 .2429	2	FERNANDO PETRONE & KWOK NG % 20 HILLSIDE AVE NORWOOD, NJ 20 HILLSIDE AVE	00660 07648	260700 211600 472300	1365892	1365892 00 1365892	324589 324588 649177	344897 371818 716715	341473 341473 682946
133 5	102X142 .3325	2	ROBERTS, WILLIAM & IRENE 10 HILLSIDE AVE NORWOOD, NJ 10 HILLSIDE AVE	07648	300300 196700 497000	1437324	1437324 00 1437324	341564 341563 683127	362934 391263 754197	359331 359331 718662
134 1 000000	.32 1SFDW .3200	2	LEE (ETAL), JEFFREY YUNJI 42 GRISSOM STREET NORWOOD, NJ 42 GRISSOM ST	01246 07648	284700 173300 458000	1324536	1324536 00 1324536	314761 314760 629521	334455 360560 695015	331134 331134 662268
134 2 000000	.28 1SFDW .2800	2	WOOD, MARIE T & MATTHEW R 52 GRISSOM ST NORWOOD, NJ 52 GRISSOM ST	07648	281500 183400 464900	1344491	1344491 00 1344491	319503 319502 639005	339494 365992 705486	336123 336123 672246
134 3 000000	IRR 1LT .0000	2	SERJANI, JANI ETAL 174 MACARTHUR AVE GARFIELD, NJ 62 GRISSOM ST	00672 07026	301600 160900 462500	1337550	1337550 00 1337550	317854 317853 635707	337741 364102 701843	334388 334387 668775
134 4 000000	90X180 1LT 1.5SFDWG .3719	2	RIJHWANI, SURESH & KIRAN 20 VERVALEN ST NORWOOD, NJ 20 VER VALEN ST	01977 07648	315900 737200 1053100	3045565	3045565 00 3045565	723743 723743 1447486	769027 829052 1598079	761392 761391 1522783
134 5 000000	L15A 53X180 2LT 1SFDWG .2190	2	BELL, W. C. & V. 14 VERVALEN ST. NORWOOD N.J. 14 VER VALEN ST	07648	195700 73400 269100	778237	778237 -25000 753237	178689 178689 357378	190261 205598 395859	188310 188309 376619
134 6 000000	90X160 1LT 1SFDWG .3306	2	FERRARA & SONS CONSTRUCTION LLC 1029 WASHINGTON AVE OLD TAPPAN, NJ 201 TAPPAN RD	07675	280800 100000 380800	1101274	1101274 00 1101274	227892 227892 455784	311892 333598 645490	275319 275318 550637
134 7 000000	90X150 1LT 1SBDWG .3099	2	CHOI, YEON J & KIM, BRIAN J 195 TAPPAN RD NORWOOD, NJ 195 TAPPAN RD	07648	280800 49000 329800	953782	953782 00 953782	226655 226655 453310	240837 259635 500472	238446 238445 476891
134 8 000000	90X150 1LT 2SFDWG POOL .3099	2	HOMES BY INDIRA LLC 187 TAPPAN RD NORWOOD, NJ 187 TAPPAN ROAD	07648	280800 93700 374500	1083054	1083054 00 1083054	257376 257375 514751	273479 294824 568303	270764 270763 541527
134 9 000000	115X150 1LT 2SBDW .3960	2	181 TAPPAN ROAD LLC 22733 FOUNTAIN LAKES BLVD ESTERO, FL 181 TAPPAN RD	33928	318500 121500 440000	1272480	1272480 00 1272480	302390 302390 604780	321310 346390 667700	318120 318120 636240

6768300

19573925

00

25000

19548925

9222906

10326019

9774465

Block No. Lot No. Qualification Account No.	Land Dimensions Building Description Additional Lots Acreage	Prop. Class	Owner's Name Address City State Property Location	Billing Code Zip Code	Land Improvement Exemption Net Total	2025 Property Tax Special Dist	2025 Total Tax Deduction Net Tax	Amt.Billed 2025 1st Q 2nd Q Total	2nd Half 2025 3rd Q 4th Q Total	Preliminary 2026 Tax 1st Q 2nd Q Total
134 10 000000	100X100 1LT 1SBDWG .2296	2	CHUNG, CHARLES & IM, NOEL 175 TAPPAN RD NORWOOD, NJ 175 TAPPAN RD	07648	298400 191400 489800	1416502	1416502 00	336615 336615 673230	357677 385595 743272	354126 354125 708251
134 11 000000	IRR 1LT 1SFDW .0000	2	STICCO MARILYN 163 TAPPAN RD NORWOOD, NJ 163 TAPPAN RD	07648	191800 118500 310300	897388	897388 00	213254 213254 426508	226597 244283 470880	224347 224347 448694
134 12 000000	.42AC 2SFDWG .4200	2	GAGLIOTI, S & G 153 TAPPAN RD. NORWOOD, N.J. 153 TAPPAN RD.	07648	319200 205200 524400	1516565	1516565 00	360394 360394 720788	382943 412834 795777	379142 379141 758283
134 13 000000	.3AC 2SBDW2G .3000	2	ANDREI, DAN & ELENA M. 149 TAPPAN RD NORWOOD, NJ 149 TAPPAN RD	07648	281500 159300 440800	1274794	1274794 00	302940 302940 605880	321894 347020 668914	318699 318698 637397
134 14 000000	.36 1SFDW .3600	2	TAMIMI, ZAINA & FOXM GABRIEL F 45 GLENN AVE NORWOOD, NJ 45 GLENN AV.	07648	308100 149000 457100	1321933	1321933 00	314142 314142 628284	333798 359851 693649	330484 330483 660967
134 15 000000	.26 1SFDW .2600	2	BYRNE, MICHAEL J. & VERONICA C, 55 GLENN AVE NORWOOD, NJ 55 GLENN AVE	07648	268500 154000 422500	1221870	1221870 00	290364 290363 580727	308531 332612 641143	305468 305467 610935
134 16 000000	.29 1SFDW .2900	2	SCHRAMM, DOUGLAS 65 GLEN AVE NORWOOD, NJ 65 GLENN AVE	07648	287300 137500 424800	1228522	1228522 00	291944 291944 583888	310210 334424 644634	307131 307130 614261
135 1 000000	.22 1SFDW .2200	2	PENZA, FREDERICK J & JUARLENY 85 GLENN AVE NORWOOD, NJ 85 GLENN AVE	07648	243100 122200 365300	1056448	1056448 00	251053 251052 502105	266761 287582 554343	264112 264112 528224
135 2 000000	100X125 1LT 1SFDW .2870	2	BARSA, JAMES & GENA 95 GLENN AVE. NORWOOD, NJ 95 GLENN AV.	07648	265900 449000 714900	2067491	2067491 00	491315 491315 982630	522056 562805 1084861	516873 516873 1033746
135 3 000000	100X125 1LT 2SFDW .2870	2	CAMMARATA, EDWARD & DANA 105 GLENN AVE NORWOOD, NJ 105 GLENN AVE	00660 07648	270400 256100 526500	1522638	1522638 00	361838 361837 723675	384477 414486 798963	380660 380659 761319
135 4 000000	100X100 1LT 1SFDW .2296	2	MENDES SILVA(ETAL), RENATO 115 GLENN(GLEN) AVE NORWOOD, NJ 115 GLENN AVE	00660 07648	260000 364100 624100	1804897	1804897 00	428913 428913 857826	455749 491322 947071	451225 451224 902449
135 5 000000	100X100 1LT 1SFDW .2296	2	JOST, JOHN E. & HELEN 125 GLENN AVE. NORWOOD, N.J. 125 GLENN AVE	07648	265200 96500 361700	1046036 v1	1046036 -25000 1021036	242329 242328 484657	257882 278497 536379	255259 255259 510518
135 6 000000	75X113 1LT 2SFDWG .1946	2	LOSCHIAVO, MARK C. & LISA M. 135 GLEN AVENUE NORWOOD NJ 135 GLENN AVE	07648	219700 133500 353200	1021454	1021454 00	242737 242737 485474	257924 278056 535980	255364 255363 510727
135 7 000000	IRR 1LT 1SFDWG .0000	2	BUTTI, MICHAEL J & JOANNA H 165 GLENN AVE NORWOOD, NJ 165 GLENN AVE	00660 07648	325700 134800 460500	1331766	1331766 00	316479 316479 632958	336280 362528 698808	332942 332941 665883

6475900

18728304

00

25000

18703304

8888630

9814674

9351654

Block No. Lot No. Qualification Account No.	Land Dimensions Building Description Additional Lots Acreage	Prop. Class	Owner's Name Address City State Property Location	Billing Code Zip Code	Land Improvement Exemption Net Total	2025 Property Tax Special Dist	2025 Total Tax Deduction Net Tax	Amt.Billed 2025 1st Q 2nd Q Total	2nd Half 2025 3rd Q 4th Q Total	Preliminary 2026 Tax 1st Q 2nd Q Total
135 8 000000	100X100 1LT 1SFDW PO .2296	2	MCCARNEY, PETER M. & BRIDGET M. 68 CARPENTER AVE. NORWOOD, N.J. 68 CARPENTER AV.	00660 07648	262000 114300 376300	1088260	1088260 00 1088260	258613 258612 517225	274793 296242 571035	272065 272065 544130
135 9 000000	100X100 1LT POOL .2296	2	DAGDAYAN, DANNY H & GLADYS A VIDAL- 58 CARPENTER AVENUE NORWOOD, NJ 58 CARPENTER AV.	07648	270400 147100 417500	1207410	1207410 00 1207410	286927 286927 573854	304880 328676 633556	301853 301852 603705
135 10 000000	100X100 1LT 1SFDW .2296	2	ODIerna, MICHAEL C & CLAIRE G 48 CARPENTER AVE NORWOOD, NJ 48 CARPENTER AVE	00660 07648	265200 204800 470000	1359240	1359240 00 1359240	323008 323007 646015	343218 370007 713225	339810 339810 679620
135 11 000000	100X100 1LT 1SFDW .2296	2	IM, MEYOUNG & DONGJIN 38 CARPENTER AVE NORWOOD, NJ 38 CARPENTER AVE	07648	260000 139500 399500	1155354	1155354 00 1155354	274557 274556 549113	291735 314506 606241	288839 288838 577677
135 12 000000	131X95 1LT 1SFDW .2857	2	MONICO, JACLYN TRSTE 28 CARPENTER AVE NORWOOD, NJ 28 CARPENTER AVE	07648	273000 120700 393700	1138580	1138580 00 1138580	264321 264320 528641	293750 316189 609939	284645 284645 569290
135 13 000000	131X95 1LT 1SFDW .2857	2	ENG, GAVIN & NG, WAI LING 18 CARPENTER AVE. NORWOOD, NJ 18 CARPENTER AVE	00660 07648	262600 132500 395100	1142629	1142629 00 1142629	271533 271532 543065	288522 311042 599564	285658 285657 571315
135 14 000000	.23 1SFDWG .2300	2	YANG, SUNG TAEK & JUNGIN K. 8 CARPENTER AVE. NORWOOD N.J. 8 CARPENTER AV.	00660 07648	249600 132200 381800	1104166	1104166 00 1104166	262392 262392 524784	278810 300572 579382	276042 276041 552083
136 1 000000	50X192 .2204	2	MCGUIRE, DEREK & COURTNEY 820 BROADWAY NORWOOD, NJ 820 BROADWAY	07648	204800 141300 346100	1000921	1000921 00 1000921	237858 237857 475715	252740 272466 525206	250231 250230 500461
136 2 000000	100X143 1SFDWG .3283	2	YACOBACCI, PATRICIA 810 BROADWAY NORWOOD, NJ 810 BROADWAY	07648	269100 65100 334200	966506	966506 00 966506	229679 229679 459358	244050 263098 507148	241627 241626 483253
136 3 000000	122X131 IRR. .0000	15C	BOROUGH OF NORWOOD 455 BROADWAY NORWOOD, NJ BROADWAY	07648	*EXEMPT*	00	00 00 00	00 00 00	00 00 00	00 00 00
136 4 000000	LPT, 12-14 IRR 1SBDW 3.5LT .0000	2	BENARDELLA II, JOSEPH A 200 GLEN AVE NORWOOD, NJ 800 BROADWAY	07648	269600 103700 373300	1079584	1079584 00 1079584	256551 256550 513101	272603 293880 566483	269896 269896 539792
136 5 000000	100X148 1LT .3398	1	BENARDELLA, JOSEPH A. II 200 GLENN AVE. NORWOOD, NJ 31 HILLSIDE AVE	00660 07648	211100 0 211100	610501	610501 00 610501	145079 145078 290157	154156 166188 320344	152626 152625 305251
136 6 000000	100X148 1LT 1SFDW2G .3398	2	SRIVASTAVA, DEWESH & TULIKA 33 HILLSIDE AVE NORWOOD, NJ 33 HILLSIDE AVE	00660 07648	301600 173600 475200	1374278	1374278 00 1374278	326582 326581 653163	347015 374100 721115	343570 343569 687139
136 7 000000	.0849 1SBDW .0849	2	KOCI, SULAJMAN & BARDHA 25 HILLSIDE AVE. NORWOOD, N.J. 25 HILLSIDE AVE	00672 07648	339300 171900 511200	1478390	1478390 00 1478390	351323 351322 702645	373304 402441 775745	369598 369597 739195

5085000

14705819

00

00

14705819

6976836

7728983

7352911

Block No. Lot No. Qualification Account No.	Land Dimensions Building Description Additional Lots Acreage	Prop. Class	Owner's Name Address City State Property Location	Billing Code Zip Code	Land Improvement Exemption Net Total	2025 Property Tax Special Dist	2025 Total Tax Deduction Net Tax	Amt.Billed 2025 1st Q 2nd Q Total	2nd Half 2025 3rd Q 4th Q Total	Preliminary 2026 Tax 1st Q 2nd Q Total
136 8 000000	.0844 1SFDW .0844	2	HOFMANN, ASHLEY H ETAL 17 HILLSIDE AVE NORWOOD, NJ 17 HILLSIDE AVE	07648	320500 139400 459900	1330031	1330031 00 1330031	316067 316066 632133	335842 362056 697898	332508 332508 665016
136 9 000000	.35 1SFDW .3500	2	TATE, TRAVIS & PAULA 9 HILLSIDE AVE NORWOOD, NJ 9 HILLSIDE AVE	02640 07648	275000 131000 406000	1174152	1174152 00 1174152	279024 279023 558047	296482 319623 616105	293538 293538 587076
136 10 000000	IRR 1LT 1SFDWG .0000	2	BISCHOFF, WILLIAM J. & NANCY 5 HILLSIDE AVE NORWOOD N.J. 5 HILLSIDE AVE	01175 07648	302900 143700 446600	1291567	1291567 00 1291567	306926 306926 613852	326130 351585 677715	322892 322892 645784
136 11 000000	126X100 1LT 1SFDW .2893	2	MANGODT U 9 CARPENTER AVE. NORWOOD, N.J. 9 CARPENTER AVE	07648	274300 110900 385200	1113998 W1	1113998 -25000 1088998	258479 258479 516958	275042 296998 572040	272250 272249 544499
136 12 000000	100X100 1LT 1SFDW .2296	2	VITELLARO, CHARLES & WANDA J 19 CARPENTER AVE NORWOOD, NJ 19 CARPENTER AVE	07648	260000 118100 378100	1093465	1093465 00 1093465	259850 259849 519699	276108 297658 573766	273367 273366 546733
136 13 000000	100X100 1LT 1SFDW .2296	2	CHARUSSILAPA, SUNANTA & SOZIO, RICHARD 29 CARPENTER AVE NORWOOD, NJ 29 CARPENTER AVE	07648	260000 129200 389200	1125566	1125566 00 1125566	267478 267478 534956	284213 306397 590610	281392 281391 562783
136 14 000000	100 X 100 1LOT 1SFDW .2296	2	CAUNEDO, CARLOS & CELSA 100 HAZEL CT NORWOOD, N.J. 39 CARPENTER AVE	07648	260000 147700 407700	1179068	1179068 00 1179068	280192 280192 560384	297723 320961 618684	294767 294767 589534
136 15 000000	100X100 1LOT 1SFRDW G2 .2296	2	PAK, YONG KWAN & KIM, SUNG A 1802 LARCHMONT PL MOUNT LAUREL, NJ 49 CARPENTER AV	08054	260000 133700 393700	1138580	1138580 00 1138580	270571 270570 541141	287500 309939 597439	284645 284645 569290
136 16 000000	.31 2SFDWG .3100	2	LEE, EUN JOO 7 PRINCE STREET NEW CITY, NY 59 CARPENTER AVE.	10956	278900 122300 401200	1160270	1160270 00 1160270	275725 275725 551450	292976 315844 608820	290068 290067 580135
136 17 000000	125X100 1LT 1SFDW .2870	2	BOZDECH, MARK A 69 CARPENTER AVE NORWOOD, NJ 69 CARPENTER AVE	07648	276300 155500 431800	1248766	1248766 00 1248766	296755 296754 593509	315322 339935 655257	312192 312191 624383
136 18 000000	IRR. 1SFDWG2 .0000	2	BENARDELLA, JOSEPH II & SANDRA 200 GLENN AVE. NORWOOD, N.J. 200 GLENN AV.	07648	249200 217600 466800	1349986	1349986 00 1349986	320809 320808 641617	340881 367488 708369	337497 337496 674993
136 19 000000	IRR 1LT 1SFDWG .0000	2	SACCO, CHARLES & MARY JANE 180 GLEN AVE. NORWOOD N.J. 180 GLENN AVE	07648	280200 128600 408800	1182250	1182250 00 1182250	280948 280948 561896	298526 321828 620354	295563 295562 591125
136 20 000000	IRR 1LT 1SFDWG .0000	2	BARRAGAN, STELLA 170 GLENN AVE. NORWOOD, N.J. 170 GLENN AVE	07648	262300 144900 407200	1177622	1177622 00 1177622	279849 279848 559697	297358 320567 617925	294406 294405 588811
136 21 000000	100X100 1LT 1SFDWG .2296	2	KIM, YEONSOO & LEE, KUNMIN 160 GLENN AVE NORWOOD, NJ 160 GLENN AVE	07648	253800 116800 370600	1071775	1071775 00 1071775	254695 254695 509390	270631 291754 562385	267944 267944 535888

5752800

16637096

00

25000

16612096

7894729

8717367

8306050

Block No. Lot No. Qualification Account No.	Land Dimensions Building Description Additional Lots Acreage	Prop. Class	Owner's Name Address City State Property Location	Billing Code Zip Code	Land Improvement Exemption Net Total	2025 Property Tax Special Dist	2025 Total Tax Deduction Net Tax	Amt.Billed 2025 1st Q 2nd Q Total	2nd Half 2025 3rd Q 4th Q Total	Preliminary 2026 Tax 1st Q 2nd Q Total
136 22 000000	.25 1SFDWG .2500	2	SRIVASTAVA, N. & P. 150 GLENN AVE. NORWOOD, N.J. 150 GLENN AVE	02640 07648	278200 241700 519900	1503551	1503551 00 1503551	357302 357301 714603	379657 409291 788948	375888 375888 751776
136 23 000000	100X100 1LT 1SFDWG .2296	2	BEDOYA, ALEXANDER & NIDIA 140 GLENN AVENUE NORWOOD, NJ 140 GLENN AVE	00660 07648	235800 85800 321600	930067	930067 00 930067	221020 221019 442039	234849 253179 488028	232517 232517 465034
136 24 000000	100X100 1LT 1SFDWG .2296	2	FEINSTEIN, TIMOTHY & ISABEL 130 GLENN AVE NORWOOD, NJ 130 GLENN AVE	07648	260000 124900 384900	1113131	1113131 00 1113131	264523 264522 529045	281074 303012 584086	278283 278283 556566
136 25 000000	100X100 1SFWD .2296	2	PEREZ, JULIE A 120 GLENN AVE NORWOOD, NJ 120 GLENN AVE	00660 07648	260000 120200 380200	1099538	1099538 00 1099538	261293 261292 522585	277641 299312 576953	274885 274884 549769
136 26 000000	100X100 1LT 1SFDW .2296	2	KLEINLAUT, P. & M. 110 GLENN AVE NORWOOD, N.J. 110 GLENN AVE	07648	260000 85000 345000	997740	997740 00 997740	237102 237101 474203	251936 271601 523537	249435 249435 498870
136 27 000000	100X100 1LT 1SFDW .2296	2	WHANG, CHOONG R. & SONG HEE 100 GLENN AVE NORWOOD, N.J. 100 GLENN AVE	01175 07648	260000 105800 365800	1057894	1057894 00 1057894	251396 251396 502792	267126 287976 555102	264474 264473 528947
136 28 000000	100X100 1LT 1SFDW .2296	2	FASULO, S & B 90 GLENN AVE NORWOOD, N.J. 90 GLENN AVE	07648	260000 110700 370700	1072064 S1	1072064 -25000 1047064	248514 248513 497027	264454 285583 550037	261766 261766 523532
136 29 000000	100X100 1LT 1SFDW .2296	2	YUN, YEO HOON & HAEKYUNG 80 GLENN AVE NORWOOD, NJ 80 GLENN AVE	00660 07648	260000 132400 392400	1134821	1134821 00 1134821	269677 269677 539354	286550 308917 595467	283706 283705 567411
136 30 000000	100X100 1SFDWG .2296	2	BUJAS, BETTY 1023 BLANCH AVE. NORWOOD N.J. 1023 BLANCH AVE	00660 07648	260000 75700 335700	970844	970844 00 970844	230710 230710 461420	245145 264279 509424	242711 242711 485422
136 31 000000	100X100 1SBDWG .2296	2	NAKAO, TAI & YOUNG SUK KIM 1031 BLANCH AVENUE NORWOOD, NJ 1031 BLANCH AVE.	00597 07648	260000 120200 380200	1099538	1099538 00 1099538	261293 261292 522585	277641 299312 576953	274885 274884 549769
136 32 000000	125X100 2SFDWG .2870	2	BRITT, MARIE 1039 BLANCH AVE NORWOOD, NJ 1039 BLANCH AVE	07648	276300 148500 424800	1228522	1228522 00 1228522	291944 291944 583888	310210 334424 644634	307131 307130 614261
136 33 000000	100X100 1SBDWG .2296	2	WILDRICK, HEIDI T 45 BRAEMAR DRIVE PARK RIDGE, NJ 1047 BLANCH AVE	07656	260000 138000 398000	1151016	1151016 00 1151016	273526 273525 547051	290640 313325 603965	287754 287754 575508
136 34 000000	75X100 1.5SFDW .1722	2	SANTORO, CINDY & DRISCOLL, BRENDAN 1055 BLANCH AVE NORWOOD, NJ 1055 BLANCH AVE	00660 07648	211300 50500 261800	757126	757126 00 757126	179922 179922 359844	191180 206102 397282	189282 189281 378563
136 35 000000	110X100 1LT 1SFDW .2525	2	MC SWEENEY, CYNTHIA 1065 BLANCH AVE NORWOOD NJ 1065 BLANCH AVE	07648	266500 105000 371500	1074378	1074378 00 1074378	255314 255313 510627	271288 292463 563751	268595 268594 537189

5252500

15190230

00

25000

15165230

7207063

7958167

7582617

Block No. Lot No. Qualification Account No.	Land Dimensions Building Description Additional Lots Acreage	Prop. Class	Owner's Name Address City State Property Location	Billing Code Zip Code	Land Improvement Exemption Net Total	2025 Property Tax Special Dist	2025 Total Tax Deduction Net Tax	Amt.Billed 2025 1st Q 2nd Q Total	2nd Half 2025 3rd Q 4th Q Total	Preliminary 2026 Tax 1st Q 2nd Q Total
136 36	IRREG 1LOT .0000	2	MARLOW, MICHAEL J. & ANNA 1075 BLANCH AVE NORWOOD N.J. 1075 BLANCH AVE	00660 07648	281500 96700 378200	1093754	1093754 W1 -25000 1068754	253668 253668 507336	269931 291487 561418	267189 267188 534377
137 1 000000	59X75 .1016	15C	BOROUGH OF NORWOOD BOROUGH HALL NORWOOD NJ BLANCH AVE	07648	*EXEMPT*	00	00 00 00	00 00 00	00 00 00	00 00 00
137 2	185 FR. IRR 1LO .0000	2	CARANDANG, LILIA TRSTE 951 BLANCH AVE NORWOOD, NJ 951 BLANCH AVE	07648	255500 161500 417000	1205964	1205964 00 1205964	286584 286583 573167	304514 328283 632797	301491 301491 602982
137 3 000000	75X110AV 1LOT 2SFDW .0017	2	KEANEY, BRIDGET M TRSTE 961 BLANCH AVE NORWOOD, NJ 961 BLANCH AV	07648	211300 152200 363500	1051242	1051242 00 1051242	249816 249815 499631	265446 286165 551611	262811 262810 525621
137 4 000000	100X100 2SFDNG .2296	2	O'REILLY JR, MICHAEL 965 BLANCH AVE NORWOOD, NJ 965 BLANCH AV.	07648	280800 104400 385200	1113998	1113998 00 1113998	264729 264729 529458	281292 303248 584540	278500 278499 556999
137 5 000000	100X128 .2938	2	CORSO, JOSEPH P 979 BLANCH AVE NORWOOD, NJ 979 BLANCH AVE	07648	291200 98000 389200	1125566	1125566 S1 -25000 1100566	261228 261228 522456	277963 300147 578110	275142 275141 550283
137 6 000000	100X126 1SFDW .2893	2	BUJAS, DENNIS A 985 BLANCH AVE NORWOOD, NJ 985 BLANCH AVE	07648	286000 61500 347500	1004970	1004970 00 1004970	238820 238819 477639	253762 273569 527331	251243 251242 502485
137 7 000000	100X123 2SFDW .2824	2	MUSIAL, THOMAS & YVETTE ROGERS- 989 BLANCH AVE NORWOOD, NJ 989 BLANCH AVE	07648	280800 519200 800000	2313600	2313600 00 2313600	549800 549800 1099600	584200 629800 1214000	578400 578400 1156800
137 8 000000	125X118 1SBDWG .3386	2	BROWN-GRIFFIN, MORIARITY ETAL 999 BLANCH AVE NORWOOD, NJ 999 BLANCH AVE.	07648	292500 134400 426900	1234595	1234595 00 1234595	293387 293387 586774	311744 336077 647821	308649 308649 617298
137 9 000000	100X100 1SFDW .2296	2	LA POMA, VICTOR J JR & DEBRA 1013 BLANCH AVE NORWOOD, NJ 1013 BLANCH AVE	00660 07648	260000 120200 380200	1099538	1099538 00 1099538	261293 261292 522585	277641 299312 576953	274885 274884 549769
137 10	.28 1SFDW .2800	2	BREZNICK, MARTIN & SUSAN 60 GLENN AVE. NORWOOD, N.J. 60 GLENN AVE	07647	275600 190900 466500	1349118	1349118 00 1349118	320603 320602 641205	340662 367251 707913	337280 337279 674559
137 11 000000	100X126 1LT 1.5SFDW .2893	2	MARIE, GEORGE & KAREN 50 GLENN AVE NORWOOD, N.J. 50 GLENN AVE	01175 07648	286000 240200 526200	1521770	1521770 00 1521770	361631 361631 723262	384258 414250 798508	380443 380442 760885
137 12 000000	100X120 1LT 1SFDW .2755	2	SITNER, NANCY CRUZ & GABRIEL 40 GLENN AVE NORWOOD, NJ 40 GLENN AVE	07648	291200 171600 462800	1338418	1338418 00 1338418	318060 318059 636119	337960 364339 702299	334605 334604 669209
137 13 000000	100X135 1LT 1.5SFDW .3099	2	SHARKEY, TIMOTHY & AMY 30 GLENN AVE NORWOOD N.J. 30 GLENN AVE	07648	296400 206200 502600	1453519	1453519 00 1453519	345412 345412 690824	367024 395671 762695	363380 363380 726760

5845800

16906052

00

50000

16856052

8010056

8845996

8428027

Block No. Lot No. Qualification Account No.	Land Dimensions Building Description Additional Lots Acreage	Prop. Class	Owner's Name Address City State Property Location	Billing Code Zip Code	Land Improvement Exemption Net Total	2025 Property Tax Special Dist	2025 Total Tax Deduction Net Tax	Amt.Billed 2025 1st Q 2nd Q Total	2nd Half 2025 3rd Q 4th Q Total	Preliminary 2026 Tax 1st Q 2nd Q Total
137 14	100X140 .3214	2	VAN DEGNA, EMMA 20 GLENN AVENUE NORWOOD, NJ 20 GLENN AVE	07648	296400 404000 700400	2025557	2025557 00	481350 481350	511467 551390	506390 506389
137 15 000000	L53-57 IRR 6LT 1SFDWG .0000	2	CHUNG, MEEN CHEOL & JIYEON 10 GLENN AVENUE NORWOOD, NJ 10 GLENN AVE	07648	347800 141800 489600	1415923	1415923 00	336478 336477	357531 385437	353981 353981
137 16 000000	.0620 .0620	2	YAMADA(ETAL), SHARON HIROKO 137 TAPPAN RD NORWOOD, NJ 137 TAPPAN ROAD	00660 07648	267200 175700 442900	1280867	1280867 00	304383 304383	323428 348673	320217 320217
138 1 000000	IRR 1LT 1SFDW .0000	2	BLECKMAN, SANDRA & TED 97 TAPPAN ROAD NORWOOD, NJ 97 TAPPAN RD	07648	302300 80500 382800	1107058	1107058 00	263080 263079	279540 301359	276765 276764
138 2 000000	IRR 1LT 1SFDWG .0000	2	STELLKE, JOSEPH W & NICOLE C 25 MILLS AVE NORWOOD, NJ 25 MILLS AVE	00660 07648	271100 99700 370800	1072354	1072354 00	254833 254832	270777 291912	268089 268088
138 3 000000	100X100 1LT 1SFDWG .2296	2	BYUN, HOON & PARK, KYONG S 35 MILLS AVENUE NORWOOD, NJ 35 MILLS AVE	07648	260000 139100 399100	1154197	1154197 00	274282 274281	291443 314191	288550 288549
138 4 000000	100X100 1LT 1SFDWG .2296	2	BORBA,CLENIO & UADLA VIEIRA 45 MILLS AVE NORWOOD, NJ 45 MILLS AVE	07648	260000 160500 420500	1216086	1216086 00	288989 288989	307070 331038	304022 304021
138 5 000000	25X100 1LT .0574	1	FALKENSTERN, ALLAN W. & RUTH C. 966 BLANCH AVE. NORWOOD NJ BLANCH AVE	00660 07648	26000 0 26000	75192	75192 00	17869 17868	18987 20468	18798 18798
138 6 000000	75X100 00 1SFWD. .1722	2	HONG, IN JU 65 MILLS AVE NORWOOD, NJ 65 MILLS AVE	07648	211300 152700 364000	1052688	1052688 00	250159 250159	265811 286559	263172 263172
138 7 000000	100X100 1SFDW .2296	2	RACLAY,LLC 67 TAPPAN RD HARRINGTON PARK, NJ 75 MILLS AVE	02640 07640	260000 122600 382600	1106479	1106479 00	262942 262942	279394 301201	276620 276620
138 8 000000	100X100 1 LOT 1.5SFR G ATT. .2296	2	KRAUS, MARCELLA L 85 MILLS AVE NORWOOD, NJ 85 MILLS AV.	07648	260000 174100 434100	1255417	1255417 00	298336 298335	317002 341744	313855 313854
138 9.01 000000	75X100 2SFDW .1722	2	CLANCY, MARTIN P.& DONNA M. 992 BLANCH AVE. NORWOOD, N.J. 992 BLANCH AVE	00154 07648	211300 91500 302800	875698	875698 -25000	201850 201849	214870 232129	212675 212674
138 9.02 000000	50X100 .1148	2	JO, JOSEPH & SUSIE 89 MILLS AVE NORWOOD, NJ 89 MILLS AVE.	07648	162500 152000 314500	909534	909534 -25000	209891 209890	223414 241339	221134 221133
138 10 000000	100X100 .2296	2	CONSONI, JULIUS B TRSTE 95 MILLS AVE NORWOOD, NJ 95 MILLS AVE	07648	260000 215000 475000	1373700	1373700 00	326444 326444	346869 373943	343425 343425

Block No. Lot No. Qualification Account No.	Land Dimensions Building Description Additional Lots Acreage	Prop. Class	Owner's Name Address City State Property Location	Billing Code Zip Code	Land Improvement Exemption Net Total	2025 Property Tax Special Dist	2025 Total Tax Deduction Net Tax	Amt.Billed 2025 1st Q 2nd Q Total	2nd Half 2025 3rd Q 4th Q Total	Preliminary 2026 Tax 1st Q 2nd Q Total
138 11 000000	100X100 00 1SFDW .2296	2	CERBASI, MARY 105 MILLS AVE NORWOOD, NJ 105 MILLS AVE	07648	260000 170200 430200	1244138	1244138 00 1244138	295655 295655 591310	314154 338674 652828	311035 311034 622069
138 12 000000	75X100 75X100 1LT .1722	2	ARRIETA, PEDRO JOSE & AURA E 115 MILLS AVE NORWOOD, NJ 115 MILLS AVE	07648	211300 171000 382300	1105612	1105612 00 1105612	262736 262736 525472	279175 300965 580140	276403 276403 552806
138 13 000000	.22 1SFDW 25X100 .2200	2	FLORES, FINA & OSMAR 125 MILLS AVE NORWOOD, NJ 125 MILLS AVE	07648	260000 224400 484400	1400885	1400885 00 1400885	332904 332904 665808	353733 381344 735077	350222 350221 700443
138 14 000000	100X100 1SFDWG .2296	2	FANCA, NANCY & CARLOS 135 MILLS AVENUE NORWOOD, NJ 135 MILLS AV.	07648	260000 126300 386300	1117180	1117180 00 1117180	265485 265485 530970	282096 304114 586210	279295 279295 558590
138 15 000000	100X100 1LT 1.5SFDWG2 .2296	2	BHAVE, ROSHAN 145 MILLS AVE NORWOOD, NJ 145 MILLS AVE	07648	260000 141500 401500	1161138	1161138 00 1161138	275931 275931 551862	293196 316080 609276	290285 290284 580569
138 16 000000	100X100 00 1SFDW .2296	2	BHAVE, ROSHAN & JAYSHREE NIMAJE 155 MILLS AVENUE NORWOOD, NJ 155 MILLS AVE	07648	260000 233300 493300	1426624	1426624 00 1426624	339021 339020 678041	360233 388350 748583	356656 356656 713312
138 17 000000	IRR. 1SFDW .0000	2	PERFETTO, JOHN & JANICE 165 MILLS AVE NORWOOD, NJ 165 MILLS AVE	00660 07648	282800 122600 405400	1172417	1172417 00 1172417	278612 278611 557223	296043 319151 615194	293105 293104 586209
138 18 000000	IRR 1SFDW .0000	2	SPANO, STEPHANIE ROSE 1070 BLANCH AVE NORWOOD, NJ 1070 BLANCH AVE	07648	194700 91200 285900	826823	826823 00 826823	196485 196485 392970	208779 225074 433853	206706 206706 413412
138 19 000000	100X100 1SFDW .2296	2	CIANNELLA, CHRISTOPHER & BARBARA 1060 BLANCH AVE NORWOOD NJ 1060 BLANCH AVE	02640 07648	260000 184600 444600	1285783	1285783 00 1285783	305552 305551 611103	324669 350011 674680	321446 321446 642892
138 20 000000	100X100 0 1SFDW .2296	2	FERRATO, RONALD M. & JEAN M. 1050 BLANCH AVE NORWOOD, NJ 1050 BLANCH AVE	01977 07648	260000 98200 358200	1035914	1035914 00 1035914	246173 246173 492346	261576 281992 543568	258979 258978 517957
138 21 000000	100 X 100 1LOT 2SFDWG .2296	2	KORNER, VICTORIA L 1040 BLANCH AV NORWOOD, NJ 1040 BLANCH AV	07648	260000 148100 408100	1180225	1180225 00 1180225	280467 280467 560934	298015 321276 619291	295057 295056 590113
138 22 000000	100X100 0 1.5SFDW .2296	2	POLHEMUS, JOANN & BERGER, RONDA 1026 BLANCH AVE NORWOOD, NJ 1026 BLANCH AVE	00660 07648	260000 120600 380600	1100695	1100695 00 1100695	261568 261567 523135	277933 299627 577560	275174 275174 550348
138 23 000000	.22 1SFDW .2200	2	YOON, ANDREW 1020 BLANCH AVE NORWOOD, NJ 1020 BLANCH AVE	07648	260000 108700 368700	1066280	1066280 00 1066280	253389 253389 506778	269244 290258 559502	266570 266570 533140
138 24 000000	75X100 2SFDWG .1722	2	PATWA, SHAISHAV & MAUSHMI 1012 BLANCH AVE NORWOOD, NJ 1012 BLANCH AVE	07648	211300 238500 449800	1300822	1300822 00 1300822	309125 309125 618250	328467 354105 682572	325206 325205 650411

5679300

16424536

00

00

16424536

7806202

8618334

8212271

Block No. Lot No. Qualification Account No.	Land Dimensions Building Description Additional Lots Acreage	Prop. Class	Owner's Name Address City State Property Location	Billing Code Zip Code	Land Improvement Exemption Net Total	2025 Property Tax Special Dist	2025 Total Tax Deduction Net Tax	Amt.Billed 2025 1st Q 2nd Q Total	2nd Half 2025 3rd Q 4th Q Total	Preliminary 2026 Tax 1st Q 2nd Q Total
138 25 000000	100X100 2SFDW .2296	2	CHAPLAIN, LAURA & DERRICK 1010 BLANCH AVE NORWOOD, NJ 1010 BLANCH AVE	00672 07648	260000 129300 389300	1125856	1125856 00 1125856	267547 267546 535093	284287 306476 590763	281464 281464 562928
138 26 000000	100X100 1LT 1SFDWG .2296	2	MCNICHOLAS ETALS, JOHN 1000 BLANCH AVENUE NORWOOD, NJ 1000 BLANCH AVE	00660 07648	260000 120400 380400	1100117	1100117 00 1100117	261430 261430 522860	277787 299470 577257	275030 275029 550059
138 27 000000	.19 25X100 2SFDG .1900	2	REIMAN (ETAL), LYNNE 986 BLANCH AVE NORWOOD, NJ 986 BLANCH AVE	00660 07648	234700 134200 368900	1066859 V1	1066859 -25000 1041859	247277 247276 494553	263140 284166 547306	260465 260465 520930
138 28 000000	62.50X100 1.5SFDWG .1435	2	POWELL, KRISTEN M 980 BLANCH AVE NORWOOD, NJ 980 BLANCH AVE	07648	185900 93300 279200	807446	807446 00 807446	191881 191880 383761	203886 219799 423685	201862 201861 403723
138 28.01	25X100 .0574	1	POWELL, KRISTEN M 980 BLANCH AVE NORWOOD, NJ 980 BLANCH AVE.	07648	32500 0 32500	93990	93990 00 93990	22336 22336 44672	23733 25585 49318	23498 23497 46995
138 29	75X100 .1722	2	FALKENSTERN, ALLAN W & RUTH C 970 BLANCH AVE NORWOOD, NJ 970 BLANCH AVE	07648	211300 67000 278300	804844	804844 00 804844	191262 191262 382524	203229 219091 422320	201211 201211 402422
138 30 000000	100X100 1LT 1SFDWG .2296	2	TAYLOR, ELANA 950 BLANCH AVE NORWOOD, NJ 950 BLANCH AVE	07675	260000 134200 394200	1140026	1140026 00 1140026	270914 270914 541828	287865 310333 598198	285007 285006 570013
138 31 000000	100X100 1LT .2296	2	ZELMA, RICHARD & BARBARA 940 BLANCH AVE NORWOOD, NJ 940 BLANCH AV.	07648	260000 128500 388500	1123542	1123542 00 1123542	266997 266997 533994	283702 305846 589548	280886 280885 561771
138 32	57X200 .2617	2	FALKENSTERN, ALLAN W. & RUTH C. 966 BLANCH AVE. NORWOOD, NJ 966 BLANCH AVE.	00660 07648	200700 50700 251400	727049 V1	727049 -25000 702049	166525 166525 333050	177335 191664 368999	175513 175512 351025
139 1 000000	IRR 1SBDWG .0000	2	DELISHI, HAXHI & URIME 237 WEST MADISON AVENUE DUMONT, NJ 199 KENSINGTON	07628	327000 390200 717200	2074142	2074142 00 2074142	492896 492896 985792	523735 564615 1088350	518536 518535 1037071
139 2 000000	100X112 .2571	2	BONHOTAL, PAUL & LISA 201 KENSINGTON AVE NORWOOD, NJ 201 KENSINGTON AV	00660 07648	270400 179200 449600	1300243	1300243 00 1300243	308988 308987 617975	328321 353947 682268	325061 325061 650122
139 3 000000	100X116 2SFRW .2663	2	PINKUS, EVAN & CAROLYN 205 KENSINGTON AVENUE NORWOOD, NJ 205 KENSINGTON	07648	275600 167400 443000	1281156	1281156 00 1281156	304452 304452 608904	323501 348751 672252	320289 320289 640578
139 4 000000	2SFDWG .0683	2	TOOMEY, EILEEN 215 KENSINGTON AVE NORWOOD, NJ 215 KENSINGTON	07648	280800 98300 379100	1096357	1096357 00 1096357	260537 260536 521073	276838 298446 575284	274090 274089 548179
139 5 000000	1SFDWG .0700	2	OH, MIN K 231 KENSINGTON AVE NORWOOD, NJ 231 KENSINGTON	07648	280800 125000 405800	1173574	1173574 00 1173574	278886 278886 557772	296336 319466 615802	293394 293393 586787

5157400

14915201

00

50000

14865201

7063851

7801350

7432603

Block No. Lot No. Qualification Account No.	Land Dimensions Building Description Additional Lots Acreage	Prop. Class	Owner's Name Address City State Property Location	Billing Code Zip Code	Land Improvement Exemption Net Total	2025 Property Tax Special Dist	2025 Total Tax Deduction Net Tax	Amt.Billed 2025 1st Q 2nd Q Total	2nd Half 2025 3rd Q 4th Q Total	Preliminary 2026 Tax 1st Q 2nd Q Total
139 6 000000	1SFDWG .0723	23	SOLIMON, CHRISTINA 235 KENSINGTON NORWOOD, NJ 235 KENSINGTON	07648	286000 144000 430000	1243560	1243560 00	295518 295517	314008 338517	310890 310890
139 7 000000	1SSCBDWG .0746	2	ACCARDI, DOLORES 245 KENSINGTON AVE. NORWOOD, N.J. 245 KENSINGTON	00660 07648	327600 236300 563900	1630799	1630799 00	387541 387540	411788 443930	407700 407700
139 8 000000	1SFBWDG .0769	2	AKIYA HENRY & FRANCOISE 255 KENSINGTON AVE. NORWOOD, N.J. 255 KENSINGTON AVE.	07648	291200 170200 461400	1334369	1334369 00	317098 317097	336937 363237	333593 333592
139 9 000000	150X137 .4718	2	SHAH, PARSHVA & NEEMA MEHTA 261 KENSINGTON AVE NORWOOD, NJ 261 KENSINGTON AVE.	07648	333500 143500 477000	1379484	1379484 00	327819 327818	348329 375518	344871 344871
139 10 000000	100X140 1LT 1.5SFDW2G .3214	2	KIM, MAL SUN 275 KENSINGTON AVENUE NORWOOD, NJ 275 KENSINGTON	00660 07648	299000 165500 464500	1343334	1343334 00	319228 319228	339201 365677	335834 335833
139 11 000000	100X125 1LT 1SFDWG .2870	2	WALLIN, LEE & SUSAN 2 AUSTIN AVE NORWOOD, N.J. 2 AUSTIN AV.	00672 07648	275600 182700 458300	1325404	1325404 00	314967 314967	334674 360796	331351 331351
139 12 000000	.22 1SFDW .2200	2	TAVANI, JOANN C. 6 AUSTIN AVE NORWOOD, N.J. 6 AUSTIN AVE.	07648	260000 140300 400300	1157668	1157668 00	275107 275106	292319 315136	289417 289417
139 13 000000	100X100 1LT 1SFDWG .2296	2	DOUMA, JASON R & JENNIFER T 110 MILLS AVENUE NORWOOD, NJ 110 MILLS AVE	00660 07648	260000 96300 356300	1030420	1030420 00	244868 244867	260188 280497	257605 257605
139 14 000000	100X168 1LOT 1SFDW .3857	2	ROKJER DAVID & MEHRVASH FEKRAT 100 MILLS AVE NORWOOD, NJ 100 MILLS AVE	00660 07648	314600 165800 480400	1389317	1389317 00	330155 330155	350812 378195	347330 347329
139 15 000000	100X164 1LT 1SFDW .3765	2	CONGIUSTI, DOMINICK M & NANCY 90 MILLS AVE NORWOOD, NJ 90 MILLS AVE	07648	312000 178200 490200	1417658	1417658 00	336890 336890	357969 385909	354415 354414
139 16 000000	100X159 1LT 1SFDW .3650	2	MAZI (ETAL), LORENZ & VALERIE, LIFE TNT 80 MILLS AVE NORWOOD, NJ 80 MILLS AVE	07648	309400 121500 430900	1246163 S1	1246163 -25000	289886 289886	308415 332976	305291 305291
139 17 000000	100X154 1LT 1SFDW .3535	2	VOLZ, KEITH & ANITA 70 MILLS AVE NORWOOD, NJ 70 MILLS AVE	07648	306800 139700 446500	1291278	1291278 00	306858 306857	326057 351506	322820 322819
139 18 000000	100X150 1LT 1SFDW .3444	2	KILLEEN, JASON & MARIE 60 MILLS AVENUE NORWOOD, NJ 60 MILLS AVE	00660 07648	304200 106200 410400	1186877	1186877 00	282048 282047	299695 323087	296720 296719
139 19 000000	100X146 1LT 1SFDWG .3352	2	HIMMELMAN, W & C 50 MILLS AV. NORWOOD, N.J. 50 MILLS AVE	07648	301600 106900 408500	1181382	1181382 00	280742 280742	298307 321591	295346 295345

6278600

18157713

00

25000

18132713

8617442

9515271

9066359

Block No. Lot No. Qualification Account No.	Land Dimensions Building Description Additional Lots Acreage	Prop. Class	Owner's Name Address City State Property Location	Billing Code Zip Code	Land Improvement Exemption Net Total	2025 Property Tax Special Dist	2025 Total Tax Deduction Net Tax	Amt.Billed 2025 1st Q 2nd Q Total	2nd Half 2025 3rd Q 4th Q Total	Preliminary 2026 Tax 1st Q 2nd Q Total
139 20 000000	100X141 1LT 1SFDW .3237	2	KUERZI, ROBERT A. & JOAN R. 40 MILLS AVE. NORWOOD, NJ 40 MILLS AVE	00316 07648	293200 126100 419300	1212616	1212616 00 1212616	288164 288164 576328	306194 330094 636288	303154 303154 606308
139 21 000000	100X136 1LT 1SFDWG .3122	2	MILLS AVE LLC 30 MILLS AVE NORWOOD, NJ 30 MILLS AVE	07648	296400 112800 409200	1183406 V1	1183406 -25000 1158406	274973 274973 549946	292568 315892 608460	289602 289601 579203
139 22 000000	IRR 1LT 1SFDWG .0000	2	SEONG,LINA CHRISTINE 26 MILLS AVE NORWOOD, NJ 26 MILLS AVE	07648	265200 176100 441300	1276240	1276240 00 1276240	303284 303283 606567	322260 347413 669673	319060 319060 638120
139 23 000000	51X191 1LOT 1.5SFRDW .2236	2	WILLIAMS,MARIANTHE D ETAL 20 MILLS AVE NORWOOD,NJ 20 MILLS AVE	07648	215800 139500 355300	1027528	1027528 00 1027528	244180 244180 488360	259458 279710 539168	256882 256882 513764
139 24 000000	70X90 1LT 1SFDW .1446	2	MIDY, DENIS & VIVIANE J 490 RIVER STREET 2ND FL PATERSON, NJ 85 TAPPAN RD	07524	201500 155200 356700	1031576	1031576 00 1031576	245142 245142 490284	260481 280811 541292	257894 257894 515788
139 25 000000	70X100 1LT 1SFDW .1607	1	BOURKE,GLENN R. JR. 46 DEMAREST ST. NORWOOD,N.J. TAPPAN RD	07648	182000 0 182000	526344	526344 00 526344	125080 125079 250159	132906 143279 276185	131586 131586 263172
139 26 000000	IRR 1LT 1SSCB .0000	4A	BOURKE GLENN R. REALTY INC 46 DEMAREST ST. NORWOOD, N.J. 75 TAPPAN RD	07648	372000 84900 456900	1321355	1321355 00 1321355	314005 314004 628009	333652 359694 693346	330339 330339 660678
140 1 000000	100X120 1LT 1SFDWG .2755	2	CONTE, KELLIE TRSTE 1 AUSTIN AVE NORWOOD, NJ 1 AUSTIN AV	07648	271100 211900 483000	1396836	1396836 00 1396836	331942 331942 663884	352711 380241 732952	349209 349209 698418
140 2 000000	IRR 1LT 1SFDWG .0000	2	KALYMNIOS, JOHN & ESTHER 315 KENSINGTON AVE NORWOOD, NJ 315 KENSINGTON	07648	315300 144200 459500	1328874	1328874 00 1328874	315792 315791 631583	335550 361741 697291	332219 332218 664437
140 3 000000	IRR 1LT 1SFDW .0000	2	GARDNER,STEPHAINE ETAL 6 VALLEY PL NORWOOD,NJ 6 VALLEY PL	07628	316600 149300 465900	1347383	1347383 00 1347383	320190 320190 640380	340224 366779 707003	336846 336846 673692
140 4 000000	IRR 1LT 1SFDW .0000	2	MARSHALL, HOLLY BETH & ERIC D 10 VALLEY PL NORWOOD, NJ 10 VALLEY PL	07648	262000 121300 383300	1108504	1108504 00 1108504	263423 263423 526846	279905 301753 581658	277126 277126 554252
140 5 000000	100X100 1LT 1SFDW .2296	2	STEELE, ROBERT G. & KRISTINE 140 MILLS AVE NORWOOD, NJ 140 MILLS AVE	00660 07648	260000 122400 382400	1105901	1105901 00 1105901	262805 262804 525609	279248 301044 580292	276476 276475 552951
140 6 000000	100X193 1LT 1SFDW .4431	2	CHUNG, JACOB & PARK, MIN SANG 130 MILLS AVENUE NORWOOD, NJ 130 MILLS AVE	00316 07648	327600 255700 583300	1686904	1686904 00 1686904	400873 400873 801746	425955 459203 885158	421726 421726 843452
140 7 000000	100X100 1LT ADDITION .2296	2	PATEL, KALPESH & MITA 120 MILLS AVE NORWOOD, NJ 120 MILLS AV.	07648	260000 158300 418300	1209724	1209724 00 1209724	287477 287477 574954	305464 329306 634770	302431 302431 604862

5796400

16763191

00

25000

16738191

7954655

8783536

8369097

Block No. Lot No. Qualification Account No.	Land Dimensions Building Description Additional Lots Acreage	Prop. Class	Owner's Name Address City State Property Location	Billing Code Zip Code	Land Improvement Exemption Net Total	2025 Property Tax Special Dist	2025 Total Tax Deduction Net Tax	Amt.Billed 2025 1st Q 2nd Q Total	2nd Half 2025 3rd Q 4th Q Total	Preliminary 2026 Tax 1st Q 2nd Q Total
140 8 000000	117X100 1LT 1SFDW .2686	2	BOK, JIN KWANG & CHOI, YUMI 19 CENTRAL AVE DEMAREST, NJ 5 AUSTIN AV.	07627	271700 115300 387000	1119204	1119204 00 1119204	265966 265966 531932	282607 304665 587272	279801 279801 559602
141 1	170X110 1LT 1SFDWG .4293	2	BUTTI, IRMA 13 TAPPAN RD NORWOOD, NJ 13 TAPPAN RD	07648	317200 99200 416400	1204229	1204229 00 1204229	286171 286171 572342	304076 327811 631887	301058 301057 602115
141 2	APP 100X125 1LT 1.5SFDW .2870	2	DIAZ, NORA 5 DALE CT. NORWOOD, NJ 5 DALE COURT	07648 00660	286000 142700 428700	1239800	1239800 00 1239800	294624 294624 589248	313059 337493 650552	309950 309950 619900
141 3	APP 100X105 1LT 1SFRDWG2 .2410	2	DELUCA, VICTOR & JANICE 15 DALE COURT NORWOOD N.J. 15 DALE COURT	07648	270400 204400 474800	1373122 V1	1373122 -25000 1348122	320057 320056 640113	340473 367536 708009	337031 337030 674061
141 4	APP 107X90 1LT 1SFDNG1ATT .2211	2	HALL, MICHAELA 25 DALE COURT NORWOOD, NJ 25 DALE COURT	07648 01175	249000 158300 407300	1177912	1177912 00 1177912	279917 279917 559834	297431 320647 618078	294478 294478 588956
141 5	APP 109X100 1LT 2SFDWG2 .2502	2	GANDHI, SACHIN K & MEGHA S 35 DALE CT NORWOOD, NJ 35 DALE COURT	07648 00660	275600 256500 532100	1538833	1538833 00 1538833	365686 365686 731372	388566 418895 807461	384709 384708 769417
141 6	100X120 1LT 1SFDWG .2755	2	LEE, DIANE HEYEON & KYUNG YUN 6 JOHN CIRCLE NORWOOD, NJ 6 JOHN CIRCLE	07648	280800 119200 400000	1156800	1156800 00 1156800	274900 274900 549800	292100 314900 607000	289200 289200 578400
141 7	IRR 1LT 1SFDWG .0000	2	JEONG, SEON AE & JI HYE 4 JOHN CIRCLE NORWOOD, NJ 4 JOHN CIRCLE	07648	343900 637100 981000	2837052	2837052 00 2837052	674193 674192 1348385	716375 772292 1488667	709263 709263 1418526
141 8	IRR 1LT 1SFDWG .0000	2	PILLARI, LOUIS & ANNAMARIA 2 JOHN CIRCLE NORWOOD, NJ 2 JOHN CIRCLE	07648 00660	275600 138200 413800	1196710	1196710 00 1196710	284384 284384 568768	302178 325764 627942	299178 299177 598355
141 9	100X100 1LT 1SFDWG .2296	2	NAM, WOONG & SHIN, HYEON 2 JOHN ST NORWOOD, NJ 2 JOHN ST	07648	260000 118300 378300	1094044	1094044 00 1094044	259987 259987 519974	276254 297816 574070	273511 273511 547022
141 10	100X138 .3168	2	HARVEY, DAVID & HENRIETTA LASKAI- 240 KENSINGTON AVE NORWOOD, NJ 240 KENSINGTON AVE.	07648	301600 119200 420800	1216954	1216954 00 1216954	289195 289195 578390	307289 331275 638564	304239 304238 608477
141 11	100X146 .3352	2	CROWLEY, JOAN E. 230 KENSINGTON AVE NORWOOD N.J. 230 KENSINGTON AVE.	07648	286500 60100 346600	1002367	1002367 00 1002367	238201 238201 476402	253105 272860 525965	250592 250592 501184
141 12 000000	1SFDWG .0838 .0838	2	FROHLICH, PAUL & ANNETTE 220 KENSINGTON AVE NORWOOD, NJ 220 KENSINGTON	07648 00660	301600 83800 385400	1114577	1114577 00 1114577	264867 264866 529733	281438 303406 584844	278645 278644 557289
141 13 000000	100X146 2SFDWG .3352	2	CHANG (ETAL), TAE SUK 216 KENSINGTON AVENUE NORWOOD, NJ 216 KENSINGTON	07648 00660	301600 296200 597800	1728838	1728838 00 1728838	410838 410838 821676	436544 470618 907162	432210 432209 864419

Block No. Lot No. Qualification Account No.	Land Dimensions Building Description Additional Lots Acreage	Prop. Class	Owner's Name Address City State Property Location	Billing Code Zip Code	Land Improvement Exemption Net Total	2025 Property Tax Special Dist	2025 Total Tax Deduction Net Tax	Amt.Billed 2025 1st Q 2nd Q Total	2nd Half 2025 3rd Q 4th Q Total	Preliminary 2026 Tax 1st Q 2nd Q Total
141 14.01 000000	124X146 1SFDWG .4156	2	CHO, WILLJW & YOON, HANNAH 204 KENSINGTON AVENUE NORWOOD, NJ 204 KENSINGTON AV.	07648	319800 187600 507400	1467401	1467401 00 1467401	348711 348711 697422	370529 399450 769979	366851 366850 733701
141 15.01	110X169 .4268	2	GEORGIADIS, GEORGE & EFFIE S 10 KENSINGTON AVE. NORWOOD, N.J. 10 KENSINGTON COURT	00660 07648	310700 689300 1000000	2892000	2892000 00 2892000	687250 687250 1374500	730250 787250 1517500	723000 723000 1446000
141 15.02	94X202 .4359	2	WOKE, GEORGE & MARIE 20 KENSINGTON CT NORWOOD, NJ 20 KENSINGTON COURT	07648	307500 1106900 1414400	4090445	4090445 00 4090445	972047 972046 1944093	1032866 1113486 2146352	1022612 1022611 2045223
141 15.03	102X143 .3348	2	KIM, KWANG HO & JI HYUN 30 KENSINGTON CT NORWOOD, NJ 30 KENSINGTON COURT	07648	243100 846700 1089800	3151702	3151702 00 3151702	748965 748965 1497930	795827 857945 1653772	787926 787925 1575851
141 16.01 000000	126X146 1SFDWG .4223	2	BISHAY (ETALS), GEORGE 188 KENSINGTON AVE NORWOOD, NJ 188 KENSINGTON	00672 07648	321100 248200 569300	1646416	1646416 00 1646416	391252 391251 782503	415732 448181 863913	411604 411604 823208
141 17 000000	IRREG. .0000	2	MENDEZ, TOMAS QUINO ETAL 45 TAPPAN RD NORWOOD, NJ 45 TAPPAN RD.	07648	304900 127900 432800	1251658	1251658 00 1251658	297442 297442 594884	316052 340722 656774	312915 312914 625829
141 18 000000	2SFDW .0976	2	KIM, JOSHUA & LEE, YOONSUN 41 TAPPAN RD NORWOOD, NJ 41 TAPPAN RD	00660 07648	209300 120100 329400	952625	952625 00 952625	226381 226380 452761	240544 259320 499864	238157 238156 476313
141 19.01	.74AC 1SFDWG .7400	2	SIMS, ROBERT & EDITH 33 TAPPAN RD. NORWOOD N.J. 33 TAPPAN RD	01175 07648	314600 106100 420700	1216664	1216664 00 1216664	289126 289126 578252	307217 331195 638412	304166 304166 608332
141 19.02	103X163 .3854	2	LEE, SOOK HI 40 KENSINGTON COURT NORWOOD, NJ 40 KENSINGTON COURT	07648	315900 679100 995000	2877540	2877540 00 2877540	683814 683814 1367628	726599 783313 1509912	719385 719385 1438770
141 20	.67AC 1SBDWG .6700	2	PORTANNESE, MICHAEL & DANIELA 25 TAPPAN RD NORWOOD, NJ 25 TAPPAN RD	07648	346500 532200 878700	2541200	2541200 00 2541200	603887 603886 1207773	641671 691756 1333427	635300 635300 1270600
142 1	100X100 1LT 1SFDWG .2296	2	BATTAGLIA, BARBARA 7 JOHN CR NORWOOD, NJ 7 JOHN CIRCLE	07648	260000 132000 392000	1133664	1133664 00 1133664	269402 269402 538804	286258 308602 594860	283416 283416 566832
142 2	100X100 1LT 1SFDWG .2296	2	NAM, DAVID K & SUJIN 9 JOHN CIRCLE NORWOOD, NJ 9 JOHN CIRCLE	07648	260000 134300 394300	1140316	1140316 00 1140316	270983 270983 541966	287938 310412 598350	285079 285079 570158
142 3	100X100 1LT 1SFDWG .2296	2	MCDERMOTT, ALMA & THOMAS 11 JOHN CIRCLE NORWOOD, NJ 11 JOHN CIRCLE	01175 07648	260000 176700 436700	1262936	1262936 00 1262936	300122 300122 600244	318901 343791 662692	315734 315734 631468
142 4	100X100 1LT 1SFDWG .2296	2	BASTAS, STEVE & ERMIONI 13 JOHN CIRCLE NORWOOD, N.J. 13 JOHN CIRCLE	00660 07648	260000 157700 417700	1207988	1207988 00 1207988	287065 287064 574129	305026 328833 633859	301997 301997 603994

9278200

26832555

00

00

26832555

12752889

14079666

13416279

Block No. Lot No. Qualification Account No.	Land Dimensions Building Description Additional Lots Acreage	Prop. Class	Owner's Name Address City State Property Location	Billing Code Zip Code	Land Improvement Exemption Net Total	2025 Property Tax Special Dist	2025 Total Tax Deduction Net Tax	Amt.Billed 2025 1st Q 2nd Q Total	2nd Half 2025 3rd Q 4th Q Total	Preliminary 2026 Tax 1st Q 2nd Q Total
142 5	100X100 1LT 1SFDWG .2296	2	SCULLY, LISA R. 15 JOHN CIRCLE NORWOOD, NJ 15 JOHN CIRCLE	00660 07648	260000 129700 389700	1127012	1127012 00	267822 267821	284579 306790	281753 281753
142 6	100X100 1LT 1SFDWG .2296	2	NEVILLE, TIMOTHY & HELEN P 17 JOHN CIRCLE NORWOOD, NJ 17 JOHN CIRCLE	07648	260000 120900 380900	1101563	1101563 00	261774 261773	278153 299863	275391 275391
142 7	100X100 1LT 1SFDWG .2296	2	YOKOI, RYU ANDREW & ROSENTHAL, KARIN 19 JOHN CIRCLE NORWOOD, NJ 19 JOHN CIRCLE	07648	260000 144500 404500	1169814	1169814 00	277993 277993	295386 318442	292454 292453
142 8	100X100 1LT 1SFDWG .2296	2	AMATO, DANIELLE & DAMIANO 1 JOHN CIRCLE NORWOOD, NJ 1 JOHN CIRCLE	07648	260000 144900 404900	1170971	1170971 00	278268 278267	295679 318757	292743 292743
142 9	100X100 1LT 1SFDWG .2296	2	HAN, YUJIN S 3 JOHN CIRCLE NORWOOD, NJ 3 JOHN CIRCLE	07648	260000 121900 381900	1104455	1104455 00	262461 262461	278883 300650	276114 276114
142 10	100X100 1LT 1SFDWG .2296	2	SACCOCCIO, JOSEPH M & NANCY A 5 JOHN CIRCLE NORWOOD, NJ 5 JOHN CIRCLE	00660 07648	260000 119700 379700	1098092	1098092 00	260949 260949	277276 298918	274523 274523
143 1	.478AC 1SB .4780	4A	ROCKLAND ELECTRIC CO ONE BLUE HILL PLAZA PEARL RIVER , N.Y. TAPPAN RD	10965	381000 10500 391500	1132218	1132218 00	269059 269058	285893 308208	283055 283054
143 2	.30 1SFRDWG2 .3000	2	FRIBERG NORMAN & MARY G. 10 DALE COURT NORWOOD, N.J. 10 DALE COURT	02250 07648	263800 134000 397800	1150438	1150438 00	273388 273388	290494 313168	287610 287609
143 3	APP 100X135 1LT 1SFDNG2 .3099	2	HELEH, RASHA 20 DALE CT NORWOOD, NJ 20 DALE COURT	07648	266800 124800 391600	1132507	1132507 00	269127 269127	285966 308287	283127 283127
143 4	APP 108X120 1LT 1SFRDWG1 .2975	2	YOUNG, DAVID CHRISTOPHER ETAL 30 DALE COURT NORWOOD, NJ 30 DALE COURT	07648	292500 145400 437900	1266407	1266407 00	300947 300947	319777 344736	316602 316602
143 5	APP 108X150 1LT 2SFDW .3719	2	OXX, CHRISTOPHER & CHELSEA 40 DALE COURT NORWOOD, NJ 40 DALE COURT	07648	259700 344200 603900	1746479	1746479 00	415031 415030	440998 475420	436620 436620
143 6	IRR 1LT 1SFDWG .0000	2	BOGAERT TRUST 8 JOHN CIRCLE NORWOOD, NJ 8 JOHN CIRCLE	07648	386100 298700 684800	1980442	1980442 00	470629 470629	500075 539109	495111 495110
143 7	100X134 1LT 1SFDWG .3076	2	MCCARTHY, JONOTHAN P & MELUSCA 10 JOHN CIRCLE NORWOOD, NJ 10 JOHN CIRCLE	07648	315300 99700 415000	1200180	1200180 00	285209 285209	303054 326708	300045 300045
143 8	100X138 1LT 1SFDWG .3168	2	BAIK, NAMKEUL & ENRAH TRSTES 1535 JOHN ST FORT LEE, NJ 12 JOHN CIRCLE	07024	266800 136900 403700	1167500	1167500 00	277443 277443	294802 317812	291875 291875

Block No. Lot No. Qualification Account No.	Land Dimensions Building Description Additional Lots Acreage	Prop. Class	Owner's Name Address City State Property Location	Billing Code Zip Code	Land Improvement Exemption Net Total	2025 Property Tax Special Dist	2025 Total Tax Deduction Net Tax	Amt.Billed 2025 1st Q 2nd Q Total	2nd Half 2025 3rd Q 4th Q Total	Preliminary 2026 Tax 1st Q 2nd Q Total
143 9	100X140 1LT 1SFDWG .3214	2	KARDS VICTOR & ELIZABETH 14 JOHN CIRCLE NORWOOD, N.J. 14 JOHN CIRCLE	07648	299000 144100 443100	1281445	1281445 00 1281445	304521 304520 609041	323574 348830 672404	320362 320361 640723
143 10	100X140 1LT 1SFDWG .3214	2	JOYCE, PATRICK C & MAUREEN D 16 JOHN CIRCLE NORWOOD, NJ 16 JOHN CIRCLE	00660 07648	299000 137100 436100	1261201	1261201 00 1261201	299710 299710 599420	318462 343319 661781	315301 315300 630601
143 11	100X148 1LT 1SFDWG .3398	2	PENN, PENN&MARC 18 JOHN CR NORWOOD, NJ 18 JOHN CIRCLE	07648	301600 122600 424200	1226786	1226786 00 1226786	291532 291531 583063	309772 333951 643723	306697 306696 613393
143 12	IRR 1LT 1SFDWG .0000	2	TRINGALI, JOHN & NAOMII C 20 JOHN CIRCLE NORWOOD, NJ 20 JOHN CIRCLE	00660 07648	318500 97300 415800	1202494	1202494 00 1202494	285759 285758 571517	303638 327339 630977	300624 300623 601247
143 13	IRR 1LT 1SFDWG .0000	2	BRAIUCA, SERGIO (ETAL) 22 JOHN CIRCLE NORWODO, NJ 22 JOHN CIRCLE	00660 07648	318500 161400 479900	1387871	1387871 00 1387871	329812 329811 659623	350447 377801 728248	346968 346968 693936
143 14	IRR 1LT 1SFDWG .0000	2	KORNER, JOSEPH 24 JOHN CIR NORWOOD, NJ 24 JOHN CIRCLE	07648	338100 155200 493300	1426624	1426624 00 1426624	339021 339020 678041	360233 388350 748583	356656 356656 713312
143 15 000000	IRR 1LT 1SFDW .0000	2	LUCERO, LUIS 310 KENSINGTON AVENUE NORWOOD, NJ 310 KENSINGTON	07648	252200 98000 350200	1012778	1012778 00 1012778	240675 240675 481350	255734 275694 531428	253195 253194 506389
143 16 000000	100X146 1LT 2SFDW2G .3352	2	ALIAGA, JULIE 300 KENSINGTON AVENUE NORWOOD, NJ 300 KENSINGTON	07648	289900 151200 441100	1275661	1275661 00 1275661	303146 303146 606292	322114 347255 669369	318916 318915 637831
143 17 000000	100X146 1LT 1SFDW2G .3352	2	KREPCIO, CHRISTOPNER & MARIA E 290 KENSINGTON AVENUE NORWOOD, NJ 290 KENSINGTON	00672 07648	301600 275900 577500	1670130	1670130 00 1670130	396887 396887 793774	421720 454636 876356	417533 417532 835065
143 18 000000	100X146 1LT 1SFDW2G .3352	2	KREPCIO, CHRISTOPHER & MARIA 280 KENSINGTON AVE NORWOOD, NJ 280 KENSINGTON	07648	301600 127500 429100	1240957	1240957 00 1240957	294899 294899 589798	313351 337808 651159	310240 310239 620479
143 19 000000	100X146 1LT 1.5SFDW2G .3352	2	CASTRO, STEVEN J 270 KENSINGTON ST NORWOOD, NJ 270 KENSINGTON ST.	07648	301600 139400 441000	1275372	1275372 00 1275372	303078 303077 606155	322040 347177 669217	318843 318843 637686
143 20 000000	.33 1.5SFDWG2 .3300	2	KARCZEWSKI, JAMIE (ETAL) 260 KENSINGTON AVENUE NORWOOD, NJ 260 KENSINGTON AV.	00660 07648	301600 158700 460300	1331188	1331188 00 1331188	316342 316341 632683	336134 362371 698505	332797 332797 665594
143 21 000000	100X146 1SFDWG .3352	2	GJIDODA, LON & RITA 3 JOHN ST NORWOOD, NJ 3 JOHN ST.	07648	289900 383800 673700	1948340	1948340 00 1948340	463001 463000 926001	491970 530369 1022339	487085 487085 974170
143 22	100X100 1LT 1SFDWG .2296	2	REXHAJ, ASTRIT & GJIDODA, LORETA 1 JOHN ST NORWOOD, NJ 1 JOHN ST.	07648	270400 444800 715200	2068358	2068358 00 2068358	491522 491521 983043	522275 563040 1085315	517090 517089 1034179

Block No. Lot No. Qualification Account No.	Land Dimensions Building Description Additional Lots Acreage	Prop. Class	Owner's Name Address City State Property Location	Billing Code Zip Code	Land Improvement Exemption Net Total	2025 Property Tax Special Dist	2025 Total Tax Deduction Net Tax	Amt.Billed 2025 1st Q 2nd Q Total	2nd Half 2025 3rd Q 4th Q Total	Preliminary 2026 Tax 1st Q 2nd Q Total
143 23	105X100 1LT 1SFDWG .2410	2	WARNER, KARL W & NANCY C 28 JOHN CR NORWOOD, NJ 28 JOHN CIRCLE	07648	263300 131600 394900	1142051	1142051 00	271395 271395 542790	288376 310885 599261	285513 285513 571026
143 24	1SFDWG .37 .3700	2	CAPAZZI JR, VINCENT ETAL 26 JOHN CIR NORWOOD, NJ 26 JOHN CIRCLE	07648	311400 119800 431200	1247030	1247030 00	296343 296342 592685	314884 339461 654345	311758 311757 623515
144 1	2.34AC 2.3400	15F	WESTSHORE RAILROAD 466 LEXINGTON AVE NEW YORK N.Y. R.R. RIGHT OF WAY	10017	*EXEMPT*	00	00 00	00 00	00 00	00 00
144 2	.46AC .4600	15F	WESTSHORE RAILROAD 466 LEXINGTON AVE NEW YORK N.Y. R R RT OF WAY	10017	*EXEMPT*	00	00 00	00 00	00 00	00 00
145 1	8.42 8.4200	4C	NORWOOD ASSOCIATES II LLC 19 FRANKLIN ST. TENAFLY, NJ BLANCH AVE	07670	6750000 9750000 16500000	47718000	47718000 00	11339625 11339625 22679250	12049125 12989625 25038750	11929500 11929500 23859000
145 2 000000	L2,3 25X125 3LT 1SFDW .0717	2	HECK, LYNN A 1146 BLANCH AVE NORWOOD, NJ 1146 BLANCH AVE	07648	252200 107300 359500	1039674	1039674 00	247067 247066 494133	262525 283016 545541	259919 259918 519837
145 3 000000	25X110 1LT .0631	15C	BOROUGH OF NORWOOD 455 BROADWAY NORWOOD, N.J. ADAMS ST	07648	*EXEMPT*	00	00 00	00 00	00 00	00 00
145 4 000000	1SFDW .0649 .0649	2	RUSSINI RICHARD J&CAMILLE C 23 ADAM ST. NORWOOD, N.J. 23 ADAM ST	07648	230800 125800 356600	1031287	1031287 00	245074 245073 490147	260407 280733 541140	257822 257822 515644
145 5 000000	1SFDWG .0792 .0792	2	FROSCO, JOAN A. 15 ADAMS STREET NORWOOD, NJ 15 ADAM ST	07648	215300 95500 310800	898834	898834 00	213598 213597 427195	226962 244677 471639	224709 224708 449417
145 6 000000	IRR. 1SFDW .0000	2	MCNIFF, SCOTT 11 ADAM STREET NORWOOD, NJ 11 ADAM ST	07648	273800 87100 360900	1043723	1043723 00	248029 248028 496057	263548 284118 547666	260931 260931 521862
145 7 000000	.36 ACRE 1SFDWG .3600	1	NORWOOD ASSOCIATES II 19 FRANKLIN ST TENAFLY, N.J. 43 BROOK ST	07670	124600 0 124600	360343	360343 00	85632 85631 171263	90989 98091 189080	90086 90086 180172
145 8	48X111 .1223	15C	BOROUGH OF NORWOOD BOROUGH HALL NORWOOD, NJ BROOK ST	07648	*EXEMPT*	00	00 00	00 00	00 00	00 00
145 9	77 X 100 1LOT 1SFDW .1768	4B	A & C PROPERTIES LLC 10 HOVERMAN RD OLD TAPPAN, NJ 27 BROOK ST.	07675	237000 380300 617300	1785232	1785232 00	424240 424239 848479	450784 485969 936753	446308 446308 892616
145 10 000000	.52 1SCB .5200	4B	GHIA ROBERT 22 BICKELL AVE. WESTWOOD, N.J. BROOK ST	07675	238600 0 238600	690031	690031 00	163978 163978 327956	174238 187837 362075	172508 172508 345016

19694400

56956205

00

00

56956205

27069955

29886250

28478105

Block No. Lot No. Qualification Account No.	Land Dimensions Building Description Additional Lots Acreage	Prop. Class	Owner's Name Address City State Property Location	Billing Code Zip Code	Land Improvement Exemption Net Total	2025 Property Tax Special Dist	2025 Total Tax Deduction Net Tax	Amt.Billed 2025 1st Q 2nd Q Total	2nd Half 2025 3rd Q 4th Q Total	Preliminary 2026 Tax 1st Q 2nd Q Total
145 11 000000	35X210 1LT .1687	1	NORWOOD WEST ASSOC INC. 22 BRICKELL AVE WESTWOOD, NJ BLANCH AV	07675	335400 0 335400	969977	969977 00 969977	230504 230504 461008	244926 264043 508969	242495 242494 484989
146 1 000000	.59 68X141 1SB .5900	4B	NORWOOD WEST ASSOC INC. 22 BRICKELL AVE WESTWOOD, NJ 15 BROOK ST	07675	386100 837000 1223100	3537205	3537205 00 3537205	840576 840575 1681151	893169 962885 1856054	884302 884301 1768603
146 2 000000	1SB .0574	4B	NORWOOD WEST ASSOC INC. 22 BRICKELL AVE WESTWOOD, NJ 20 BELDEN PL	07675	189000 24200 213200	616574	616574 00 616574	146522 146522 293044	155689 167841 323530	154144 154143 308287
147 1 000000	2SFDW .0861	4A	HOMETOWN REAL ESTATE ASSOCIATES LLC 1092 BLANCH AVENUE NORWOOD, NJ 1092 BLANCH AVE	07648	174600 192400 367000	1061364	1061364 00 1061364	252221 252221 504442	268002 288920 556922	265341 265341 530682
147 2 000000	2SCB IND .0574	4B	1100 BLANCHE AVE ASSOCIATES LLC 500 WALNUT STREET NORWOOD, NJ 1100 BLANCH AVE.	07648	205200 429300 634500	1834974	1834974 00 1834974	436061 436060 872121	463344 499509 962853	458744 458743 917487
148 2 000000	2SBCK .0654	2	KIM, SUNG HEE & HOON 1134 BLANCH AVE NORWOOD, NJ 18 ADAMS STREET	07648	298400 616400 914800	2645602	2645602 00 2645602	628697 628696 1257393	668033 720176 1388209	661401 661400 1322801
148 3 000000	36X106 .0876	15C	BOROUGH OF NORWOOD 455 BROADWAY NORWOOD N.J. BLANCH AVE	07648	*EXEMPT*	00	00 00 00	00 00 00	00 00 00	00 00 00
148 4 000000	75 X 100 .1722	2	BASU, UPAMANYU ETAL 1 BELDEN PLACE NORWOOD, NJ 1 BELDEN PL.	07648	234000 132100 366100	1058761	1058761 00 1058761	251603 251602 503205	267345 288211 555556	264691 264690 529381
148 4.01	135X85 .2634	2	WILLIS, WYNTER 1110 BLANCH AVENUE NORWOOD, NJ 1110 BLANCH AVE.	07648	221700 121500 343200	992534	992534 00 992534	235865 235864 471729	250622 270183 520805	248134 248133 496267
148 5 000000	100X122 2SFDWG .2801	2	CHOUDHRY, ASAD & RANA, RABIA 9 BELDEN PL NORWOOD, NJ 9 BELDEN PL	07648	262100 101100 363200	1050374	1050374 00 1050374	249610 249609 499219	265227 285928 551155	262594 262593 525187
148 6 000000	IRR 1LT 1SFDWG .0000	2	PAPADOPOULIS, DIMITRIOS & MARIA 902 BROADWAY NORWOOD N.J. 21 BELDEN PL	07648	195700 103900 299600	866443	866443 00 866443	205900 205900 411800	218783 235860 454643	216611 216611 433222
148 7 000000	IRR. 2SFDWG .0000	2	SERABIAN, TAMMY L ETAL 16 ADAMS ST NORWOOD, NJ 16 ADAM ST	07648	300100 135300 435400	1259177	1259177 00 1259177	299229 299229 598458	317951 342768 660719	314795 314794 629589
149 1	1.38AC 1.3800	15F	WESTSHORE RAILROAD 466 LEXINGTON AVE NEW YORK N.Y. R.R. RIGHT OF WAY	10017	*EXEMPT*	00	00 00 00	00 00 00	00 00 00	00 00 00
150 1 000000	.64 AC 1SF .6400	4A	PLESCIA ASSOCIATES 447 NEW MILFORD AVENUE ORADELL, NJ 10 BROAD ST	07649	975000 795400 1770400	5119997	5119997 00 5119997	1216708 1216707 2433415	1292835 1393747 2686582	1280000 1279999 2559999

7265900

21012982

00

00

21012982

9986985

11025997

10506494

Block No. Lot No. Qualification Account No.	Land Dimensions Building Description Additional Lots Acreage	Prop. Class	Owner's Name Address City State Property Location	Billing Code Zip Code	Land Improvement Exemption Net Total	2025 Property Tax Special Dist	2025 Total Tax Deduction Net Tax	Amt.Billed 2025 1st Q 2nd Q Total	2nd Half 2025 3rd Q 4th Q Total	Preliminary 2026 Tax 1st Q 2nd Q Total
150 2	60X270 2STY .3719	4A	ABBC HOLDINGS LLC 830 BROADWAY NORWOOD, NJ 830 BROADWAY	07648	234000 543400 777400	2248241	2248241 00 2248241	534269 534268 1068537	567696 612008 1179704	562061 562060 1124121
151 1	2.13AC 2.1300	15F	NEW YORK CENTRAL LINES 500 WATER STREET JACKSONVILLE, FLA. R R RIGHT OF WAY	32202	*EXEMPT*	00	00 00 00	00 00 00	00 00 00	00 00 00
152 1 000000	.35 1SFDW2G .3500	2	VARUGHESE, THOMAS & CHINNAMMA 40 EVERETT ST. NORWOOD, N.J. 40 EVERETT ST	07648	277900 105900 383800	1109950	1109950 00 1109950	263767 263766 527533	280270 302147 582417	277488 277487 554975
152 2 000000	.44 1SFDW2G .4400	2	TUTINO, JANUARY A. & BOURKE, GLENN R. 34 EVERETT ST NORWOOD, NJ 34 EVERETT ST	07648	263300 107200 370500	1071486	1071486 00 1071486	254627 254626 509253	270558 291675 562233	267872 267871 535743
152 3 000000	.57 POOL .5700	2	JOHNSON MAGER, JEAN M 26 EVERETT ST NORWOOD, NJ 26 EVERETT ST	00660 07648	273800 96600 370400	1071197	1071197 00 1071197	254558 254557 509115	270485 291597 562082	267800 267799 535599
152 4 000000	.81 1SFDW 2G .8100	2	LAROSA, JENNIFER L 18 EVERETT ST NORWOOD, NJ 18 EVERETT ST.	02640 07648	282200 117800 400000	1156800	1156800 00 1156800	274900 274900 549800	292100 314900 607000	289200 289200 578400
152 5 000000	.27 1SFDW2G .2700	2	O'MALLEY, THERESA 31 EVERETT ST NORWOOD, NJ 10 EVERETT ST	07648	300300 74700 375000	1084500	1084500 00 1084500	257719 257719 515438	273844 295218 569062	271125 271125 542250
152 6 000000	75X100 00 ENC. PORCH .1722	2	CHUNG, YUN JOO 440 RIVERVALE AVE NORWOOD, NJ 440 RIVERVALE AV.	00660 07648	249900 124400 374300	1082476	1082476 00 1082476	257238 257238 514476	273333 294667 568000	270619 270619 541238
152 8	.33AC .3300	15F	WESTSHORE RAILROAD 466 LEXINGTON AVE NEW YORK, N.Y. R.R. RT OF WAY	10017	*EXEMPT*	00	00 00 00	00 00 00	00 00 00	00 00 00
152 9	1.3750 AC 1.3750	15C	BOROUGH OF NORWOOD 455 BROADWAY NORWOOD, N.J. RIVERVALE AVE	07648	*EXEMPT*	00	00 00 00	00 00 00	00 00 00	00 00 00
153 1 000000	104X125 IRR. 1SSDW .0000	2	SULLIVAN, TIMOTHY & SUSAN JANE 14 DEMAREST ST NORWOOD NJ 14 DEMAREST ST	00660 07648	278900 118200 397100	1148413	1148413 00 1148413	272907 272907 545814	289983 312616 602599	287104 287103 574207
153 2 000000	75X100 .0000	2	KHOURY, JARROD 459 HIGH STREET NORWOOD, NJ 20 DEMAREST ST	00672 07648	211300 325800 537100	1553293	1553293 00 1553293	369122 369122 738244	392218 422831 815049	388324 388323 776647
153 3 000000	50X100 1SFDW .1148	2	ILLIAN, KEVIN 24 DEMAREST ST NORWOOD, NJ 24 DEMAREST ST	07648	162500 58900 221400	640289	640289 00 640289	152158 152157 304315	161677 174297 335974	160073 160072 320145
153 4 000000	100X100 1LT 1SFDW .2296	2	MEDINA, ROY O & MIGUEZ, SONIA C 34 DEMAREST ST NORWOOD, NJ 34 DEMAREST ST	07648	260000 132600 392600	1135399	1135399 00 1135399	269815 269814 539629	286696 309074 595770	283850 283850 567700

Block No. Lot No. Qualification Account No.	Land Dimensions Building Description Additional Lots Acreage	Prop. Class	Owner's Name Address City State Property Location	Billing Code Zip Code	Land Improvement Exemption Net Total	2025 Property Tax Special Dist	2025 Total Tax Deduction Net Tax	Amt.Billed 2025 1st Q 2nd Q Total	2nd Half 2025 3rd Q 4th Q Total	Preliminary 2026 Tax 1st Q 2nd Q Total
153 5	100X100 1LOT 1.5SFG .2296	2	MAURO JR, FRANK 36 DEMAREST ST NORWOOD, NJ 36 DEMAREST ST.	07648	260000 290000 550000	1590600	1590600 00 1590600	377988 377987 755975	401638 432987 834625	397650 397650 795300
153 6 000000	100X100 1SFDWG .2296	2	ENG, SIMON & EUSTA 54 DEMAREST STREET NORWOOD, NJ 54 DEMAREST ST	07648	260000 395000 655000	1894260	1894260 00 1894260	450149 450149 900298	478314 515648 993962	473565 473565 947130
153 7 000000	125X100 1SFDWG .2870	2	JANOVIC, TODD M. 62 DEMAREST ST NORWOOD NJ 62 DEMAREST ST	07648	276300 91500 367800	1063678	1063678 00 1063678	252771 252770 505541	268586 289551 558137	265920 265919 531839
153 8 000000	75X100 1STR.FDW. .1722	2	STRUSS, BARBARA 72 DEMAREST ST NORWOOD, NJ 72 DEMEREST ST	07648	211300 54200 265500	767826	767826 00 767826	182465 182465 364930	193882 209014 402896	191957 191956 383913
153 9 000000	.08 1SFDW 37.5X100 .0800	2	RIZER, JAKE & D'ARRIGO ALLISON P 74 DEMAREST ST NORWOOD, NJ 74 DEMAREST ST	07648	137200 145300 282500	816990	816990 00 816990	194149 194148 388297	206296 222397 428693	204248 204247 408495
153 10 000000	.25 1SFDWG 50X200 .2500	2	JORGE, JORGE & DANESSA REAL- 548 61ST ST WEST NEW YORK, NJ 78 DEMAREST ST	07093	219700 103700 323400	935273	935273 00 935273	222257 222257 444514	236163 254596 490759	233819 233818 467637
153 11 000000	IRR. RR 1SFDWG 4.5LT .0000	2	MARCASON, DAVID 468 RIVERVALE AVE. NORWOOD, N.J. 468 RIVERVALE AVE	07648 01576	256800 113800 370600	1071775	1071775 00 1071775	254695 254695 509390	270631 291754 562385	267944 267944 535888
153 12 000000	100X100 1LT 1SFDWG .2296	2	FITZPATRICK, BRIAN & VICTORIA 45 EVERETT STREET NORWOOD, NJ 45 EVERETT ST	07648 00660	260000 108500 368500	1065702	1065702 00 1065702	253252 253252 506504	269097 290101 559198	266426 266425 532851
153 13 000000	100X100 1LT 1SFDW2G .2296	2	LEOCATA, MICHAEL & MARY 35 EVERETT ST NORWOOD, NJ 35 EVERETT ST	07648 00170	260000 123000 383000	1107636	1107636 00 1107636	263217 263217 526434	279686 301516 581202	276909 276909 553818
153 14 000000	100X100 1LT 1SFDW2G .2296	2	O'MALLEY, THERESA 31 EVERETT ST NORWOOD, NJ 31 EVERETT ST	07648	260000 161800 421800	1219846	1219846 00 1219846	289882 289882 579764	308020 332062 640082	304962 304961 609923
153 15 000000	75X100 1SFDWG .1722	2	BOURKE, GLENN & LILLIAN 46 DEMAREST ST NORWOOD N.J. 46 DEMAREST ST	07648	211300 160200 371500	1074378	1074378 00 1074378	255314 255313 510627	271288 292463 563751	268595 268594 537189
153 16 000000	100X100 1LT 1SFDW2G .2296	2	MESSINA, FRANK & MICHELLE 15 EVERETT ST NORWOOD, NJ 15 EVERETT ST	07648 00660	260000 104500 364500	1054134	1054134 00 1054134	250503 250503 501006	266176 286952 553128	263534 263533 527067
153 17 000000	100X100 1LT 1SFDW2G .2296	2	TREMBATH, LIA 9 EVERETT ST NORWOOD, NJ 9 EVERETT ST	07648	260000 95300 355300	1027528	1027528 00 1027528	244180 244180 488360	259458 279710 539168	256882 256882 513764
153 18 000000	100X100 1LT 1SFDW2G .2296	2	HUBBARD, JEFFREY 3 EVERETT ST NORWOOD, NJ 3 EVERETT ST	07648	218200 110300 328500	950022	950022 00 950022	225762 225762 451524	239887 258611 498498	237506 237505 475011

5407900

15639648

00

00

15639648

7433164

8206484

7819825

Block No. Lot No. Qualification Account No.	Land Dimensions Building Description Additional Lots Acreage	Prop. Class	Owner's Name Address City State Property Location	Billing Code Zip Code	Land Improvement Exemption Net Total	2025 Property Tax Special Dist	2025 Total Tax Deduction Net Tax	Amt.Billed 2025 1st Q 2nd Q Total	2nd Half 2025 3rd Q 4th Q Total	Preliminary 2026 Tax 1st Q 2nd Q Total
153 19	100X100 .2296	2	RININSLAND, CARMELA 23 EVERETT ST NORWOOD, NJ 23 EVERETT ST.	07648	260000 63200 323200	934694	934694 00	215870 215869	242267 260688	233674 233673
154 1 000000	.15 2SFDWG .1500	2	DOLBY, LUKE 829 BROADWAY NORWOOD, NJ 829 BROADWAY	07648	175500 109900 285400	825377	825377 00	183642 183641	220913 237181	206345 206344
154 2 000000	50X100 2SFDWG .1148	2	837 BROADWAY 837 BROADWAY NORWOOD, NJ 837 BROADWAY	07648	243800 155700 399500	1155354	1155354 00	274557 274556	291735 314506	288839 288838
154 3 000000	50X100 2SFDW .1148	2	DEVON HASTINGS & STEPHANIE 847 BROADWAY NORWOOD, NJ 847 BROADWAY	07648	170300 155900 326200	943370	943370 00	224181 224181	238208 256800	235843 235842
154 4 000000	54X100 2SFDW .1240	2	OLMEDO, JOCEYLN J & THOMAS ANTHONY K 849 BROADWAY NORWOOD, NJ 849 BROADWAY	07648	170300 144500 314800	910402	910402 00	216347 216346	229883 247826	227601 227600
154 5 000000	50X100 1.5SFG .1148	2	LEE, JAEDOO & LYU, YOUNGJA 851 BROADWAY NORWOOD, NJ 851 BROADWAY	07648	170300 138800 309100	893917	893917 00	212429 212429	225721 243338	223480 223479
154 6 000000	100X100 2SFRDWG .2296	2	PINA, ESQUIO J & JOCELYN 855 BROADWAY NORWOOD, NJ 855 BROADWAY	07648	265200 78300 343500	993402	993402 00	236071 236070	250841 270420	248351 248350
154 7 000000	100X100 1.5SFDW .2296	2	CONG, HUA & HUANG, WENJUN 865 BROADWAY NORWOOD, NJ 865 BROADWAY	07648	265200 122000 387200	1119782	1119782 00	266104 266103	282753 304822	279946 279945
154 8 000000	81X100 1LT 2SFDW .1860	2	CHOI, KWAN 875 BROADWAY NORWOOD, NJ 875 BROADWAY	07648	262000 91700 353700	1022900	1022900 00	243081 243080	258290 278449	255725 255725
154 9 000000	76X100 2SFDW .1745	2	KWON, HYE SOOK 885 BROADWAY NORWOOD, NJ 885 BROADWAY	07648 00660	215200 81800 297000	858924	858924 00	204114 204113	216884 233813	214731 214731
154 10.01	50X100 .1148	2	OK, SUNGSOO & LEE, JEONG MIN 51 DEMAREST AVE NORWOOD, NJ 51 DEMAREST ST.	07648	162500 248900 411400	1189769	1189769 00	282735 282735	300425 323874	297443 297442
154 11.01 000000	108X100 1SFD .2479	2	NEIGHBORS, KATE & YOUNG, J. 889 BROADWAY NORWOOD, NJ 889 BROADWAY	07648 00672	265200 384800 650000	1879800	1879800 00	446713 446712	474663 511712	469950 469950
154 12 000000	81X100 .0000	2	HURST, SUSAN 899 BROADWAY NORWOOD, NJ 899 BROADWAY	07648 00672	223000 112200 335200	969398	969398 00	230367 230366	244780 263885	242350 242349
154 12.02	75X100 .1722	2	NELSON, RICHARD & BERTOLINI, JENNIFER 61 DEMAREST STREET NORWOOD, NJ 61 DEMAREST ST.	07648	211300 279100 490400	1418237	1418237 00	337028 337027	358115 386067	354560 354559

5226600

15115326

00

00

15115326

7146467

7968859

7557665

Block No. Lot No. Qualification Account No.	Land Dimensions Building Description Additional Lots Acreage	Prop. Class	Owner's Name Address City State Property Location	Billing Code Zip Code	Land Improvement Exemption Net Total	2025 Property Tax Special Dist	2025 Total Tax Deduction Net Tax	Amt.Billed 2025 1st Q 2nd Q Total	2nd Half 2025 3rd Q 4th Q Total	Preliminary 2026 Tax 1st Q 2nd Q Total
154 13 000000	54X100 1SFDWG 25X100 .1240	2	ARCE, CHRISTIAN & ALVAREZ, ANDRELISSA 901 BROADWAY NORWOOD, NJ 901 BROADWAY	07648	170300 172100 342400	990221	990221 00 990221	235315 235314 470629	250038 269554 519592	247556 247555 495111
154 14 000000	54X100 1SFDWG .1240	2	ABREU, ALLISON & GARBARINO, DANA 905 BROADWAY NORWOOD, NJ 905 BROADWAY	07648	170300 142700 313000	905196	905196 00 905196	215110 215109 430219	228568 246409 474977	226299 226299 452598
154 15 000000	.0574 AC. 2SFDWG .0574	2	WATKINS, CODY & AMANDA 911 BROADWAY NORWOOD, NJ 911 BROADWAY	07648	223000 57000 280000	809760	809760 00 809760	192430 192430 384860	204470 220430 424900	202440 202440 404880
154 16 000000	.0574 AC. 2SFDWG .0574	2	PEKER, SAGIV & RH'UT 915 BROADWAY NORWOOD, NJ 915 BROADWAY	07648	170300 96800 267100	772453	772453 00 772453	183565 183564 367129	195050 210274 405324	193114 193113 386227
154 17 000000	50X100 1SFDW .1148	2	KO, JEONG K 925 BROADWAY NORWOOD, NJ 925 BROADWAY	07648	170300 57200 227500	657930	657930 00 657930	156350 156349 312699	166132 179099 345231	164483 164482 328965
154 18 000000	.21 1SFDW .2100	2	SPOSA, WILLIAM & CANDACE 935 BROADWAY NORWOOD, NJ 935 BROADWAY	07648	240400 133000 373400	1079873 v1	1079873 -25000 1054873	250370 250369 500739	266425 287709 554134	263719 263718 527437
154 19 000000	50X100 1SFDW .1148	2	KATZMAN, COLLEEN E 921 BROADWAY NORWOOD, NJ 921 BROADWAY	00660 07648	140400 245500 385900	1116023	1116023 00 1116023	265210 265210 530420	281804 303799 585603	279006 279006 558012
154 20 000000	50X100 1SFDWG .1148	2	YOTSUJI, KIMIO & SAYURI 79 DEMAREST ST NORWOOD, NJ 79 DEMAREST ST	07648	162500 129000 291500	843018	843018 00 843018	200334 200333 400667	212868 229483 442351	210755 210754 421509
154 21 000000	75X100 1SFDWG .1722	2	CERBASI, KATE 75 DEMAREST STREET NORWOOD, NJ 75 DEMAREST ST	07648	211300 256100 467400	1351721	1351721 00 1351721	321221 321221 642442	341319 367960 709279	337931 337930 675861
154 22 000000	75X100 1LOT 1SFDW .1722	2	SERGIANO, SCOTT & CATHERINE 57 DEMAREST STREET NORWOOD, NJ 57 DEMAREST ST	07648	211300 143600 354900	1026371	1026371 00 1026371	243905 243905 487810	259166 279395 538561	256593 256593 513186
154 23 000000	75X100 1LOT 2SFG .1722	2	DWYER, JAMES G. & SHARON A. 31 DEMAREST STREET NORWOOD, NJ 31 DEMAREST ST	00660 07648	254200 227400 481600	1392787	1392787 00 1392787	330980 330979 661959	351689 379139 730828	348197 348197 696394
154 24 000000	100X100 00 1SFDW .2296	2	VELTRI, ANTONIO & ROSINA 25 DEMAREST AVE NORWOOD, NJ 25 DEMAREST ST	07648	260000 569900 829900	2400071	2400071 00 2400071	570349 570349 1140698	606035 653338 1259373	600018 600018 1200036
154 25 000000	50X100 1SFDW .1148	2	LIN (ETAL/TRSTES), MIKE NANHENG 21 DEMAREST ST NORWOOD, NJ 21 DEMAREST ST	00660 07648	162500 164600 327100	945973	945973 00 945973	224800 224799 449599	238865 257509 496374	236494 236493 472987
154 26 000000	100X100 2SFDWG .2296	2	SPERANZA, THOMAS J & GINA M 2 WILLOW CT PARK RIDGE, NJ 11 DEMAREST ST	00672 07656	260000 179400 439400	1270745	1270745 00 1270745	301978 301978 603956	320872 345917 666789	317687 317686 635373

5381100

15562142

00

25000

15537142

7383826

8153316

7768576

Block No. Lot No. Qualification Account No.	Land Dimensions Building Description Additional Lots Acreage	Prop. Class	Owner's Name Address City State Property Location	Billing Code Zip Code	Land Improvement Exemption Net Total	2025 Property Tax Special Dist	2025 Total Tax Deduction Net Tax	Amt.Billed 2025 1st Q 2nd Q Total	2nd Half 2025 3rd Q 4th Q Total	Preliminary 2026 Tax 1st Q 2nd Q Total
154 27 000000	100X100 1SFWD .2296	2	PENG, MICHAEL M 9 DEMAREST ST NORWOOD, NJ 9 DEMAREST ST.	07648	260000 126700 386700	1118336	1118336 00 1118336	265760 265759 531519	282388 304429 586817	279584 279584 559168
154 28 000000	50X100 1SFR .1148	2	SITA, BARBARA 5 DEMAREST ST NORWOOD, NJ 5 DEMAREST ST.	07648	162500 119700 282200	816122	816122 00 816122	193942 193942 387884	206077 222161 428238	204031 204030 408061
154 29	100X100 .2296	2	AKSEIROD, MICHAELLA & GOUGH, NICHOLAS 85 DEMAREST ST NORWOOD, NJ 85 DEMAREST ST	07648	260000 202600 462600	1337839	1337839 00 1337839	317922 317922 635844	337814 364181 701995	334460 334460 668920
154 30	50X100 .1148	2	DESANTIS, IGNAZIO & MARIA M 490 RIVERVALE AVE. NORWOOD, N.J. 490 RIVERVALE AVE.	07648	172300 396900 569200	1646126	1646126 00 1646126	391183 391183 782366	415658 448102 863760	411532 411531 823063
154 31	72X100 .1653	2	CHOI, SIMON J & SUN HEE 37 DEMAREST STREET NORWOOD, NJ 37 DEMAREST ST	07648 00660	205400 190000 395400	1143497	1143497 00 1143497	271739 271739 543478	288741 311278 600019	285875 285874 571749
154 32	50X100 .1148	2	JEON, PAUL & SUNWOO, JAE JUNG 69 DEMAREST STREET NORWOOD, NJ 69 DEMAREST ST	07648	162500 192000 354500	1025214	1025214 00 1025214	243631 243630 487261	258874 279079 537953	256304 256303 512607
154 33	50X100 .1148	2	MENDOZA, RICHARD & JENNIFER FORERO 65 DEMAREST ST NORWOOD, NJ 65 DEMAREST ST	07648	162500 222900 385400	1114577	1114577 00 1114577	264867 264866 529733	281438 303406 584844	278645 278644 557289
155 1 000000	.30 1.5SFDW 25X100 .3000	2	LEE, JUNSANG & SEO, YUN J 10 CARTER ST NORWOOD, NJ 10 CARTER ST	07648	304200 155300 459500	1328874	1328874 00 1328874	315792 315791 631583	335550 361741 697291	332219 332218 664437
155 2 000000	75X100 00 2SFDW .1722	2	KIM, SANG CHEOL & MI KYUNG 12 CARTER ST NORWOOD, NJ 12 CARTER ST	07648	211300 157700 369000	1067148	1067148 00 1067148	253596 253595 507191	269462 290495 559957	266787 266787 533574
155 3 000000	75X100 1SF .1722	2	PATEL, RITESH & FORAM 14 CARTER STREET NORWOOD, NJ 14 CARTER ST.	07648	211300 170600 381900	1104455	1104455 00 1104455	262461 262461 524922	278883 300650 579533	276114 276114 552228
155 4	100X100 1.5 SFRDW .2296	2	MAZZIE, GARY J. & SUSAN 16 CARTER ST. NORWOOD N.J. 16 CARTER ST.	07648 00660	260000 148300 408300	1180804	1180804 00 1180804	280605 280604 561209	298161 321434 619595	295201 295201 590402
155 5	100X100 1.5 SFRDW .2296	2	KIM, DONG KWAN & LEE, MIRAH KIM 18 CARTER ST NORWOOD, NJ 18 CARTER ST.	07648 02640	260000 209000 469000	1356348	1356348 00 1356348	322321 322320 644641	342487 369220 711707	339087 339087 678174
155 6 000000	6-8 25X100 4 L 1.5 SFRDW 1.4348	2	KIM, WOORYOUNG (ETAL) 20 CARTER STREET NORWOOD, NJ 20 CARTER ST.	07648	260000 171600 431600	1248187	1248187 00 1248187	296617 296617 593234	315176 339777 654953	312047 312047 624094
155 7 000000	2-4 25X100 4 LT 1SFDWG2 .5165	2	MOYLAN, PETER G TRSTE 48 BURLINGTON ST NORWOOD, NJ 22 CARTER ST	07648	260000 143400 403400	1166633	1166633 00 1166633	277237 277237 554474	294583 317576 612159	291659 291658 583317

Block No. Lot No. Qualification Account No.	Land Dimensions Building Description Additional Lots Acreage	Prop. Class	Owner's Name Address City State Property Location	Billing Code Zip Code	Land Improvement Exemption Net Total	2025 Property Tax Special Dist	2025 Total Tax Deduction Net Tax	Amt.Billed 2025 1st Q 2nd Q Total	2nd Half 2025 3rd Q 4th Q Total	Preliminary 2026 Tax 1st Q 2nd Q Total
155 8 000000	.22 .2200	2	HERTZBERG, GEORGE & FRAN 24 CARTER STREET NORWOOD, N.J. 24 CARTER ST	02640 07648	260000 257700 517700	1497188	1497188 00 1497188	355790 355789 711579	378051 407558 785609	374297 374297 748594
155 9 000000	.21 1SFDWG2 .2100	2	SON, YOUNG JIN 26 CARTER ST NORWOOD, NJ 26 CARTER ST	00597 07648	250300 174200 424500	1227654	1227654 00 1227654	291738 291738 583476	309991 334187 644178	306914 306913 613827
155 10 000000	100 X 100 .2296	2	BALKO, LOUIS B & SANGKI 30 CARTER ST NORWOOD, NJ 30 CARTER ST	02640 07648	260000 227500 487500	1409850	1409850 00 1409850	335035 335034 670069	355997 383784 739781	352463 352462 704925
155 11 000000	100 X 100 .2296	2	KIM, KWANGJUN & LEE, YOUNGLIM 32 CARTER ST NORWOOD, NJ 32 CARTER ST.	01175 07648	250300 195800 446100	1290121	1290121 00 1290121	292838 292837 585675	339510 364936 704446	322531 322530 645061
155 12 000000	.15 1SFG2 .1500	2	GOLEM, CAROL 1 FOURTH ST. NORWOOD, N.J. 1 FOURTH ST	02640 07648	199600 130700 330300	955228	955228 00 955228	226999 226999 453998	241202 260028 501230	238807 238807 477614
155 13 000000	100X100 1SFD .2296	2	AVARI, NAUSHEER, J. & DINCI N. 7 FOURTH ST NORWOOD, N.J. 7 FOURTH STREET	00660 07648	260000 142700 402700	1164608	1164608 00 1164608	276756 276755 553511	294072 317025 611097	291152 291152 582304
155 14 000000	.23 1SFDWG 25X100 .2300	2	JOHNSON, IRA & ALICIA L 2 BIRCH PL NORWOOD, NJ 2 BIRCH PL	07648	260000 203300 463300	1339864	1339864 00 1339864	318403 318403 636806	338325 364733 703058	334966 334966 669932
155 15 000000	.23 1SFDWG 25X100 .2300	2	LYONS, SUSAN J 28 THIRD ST NORWOOD, NJ 28 THIRD ST	00672 07648	260000 160500 420500	1216086	1216086 00 1216086	288989 288989 577978	307070 331038 638108	304022 304021 608043
155 16 000000	125X100 1SBDWG .2870	2	CROSS(ETAL), PHILIP E 18 3RD ST NORWOOD, NJ 18 3RD ST	07648	276300 116000 392300	1134532	1134532 00 1134532	269609 269608 539217	286477 308838 595315	283633 283633 567266
155 17 000000	100X100 1.5SFDWG .2296	2	YOON, MICHAEL M & KIM, MINSO 10 THIRD STREET NORWOOD, NJ 10 THIRD ST	07648	260000 380000 640000	1850880	1850880 00 1850880	439840 439840 879680	467360 503840 971200	462720 462720 925440
155 18 000000	.0574 AC. 1.5SFDWG .0574	2	DANNO, PAUL J & ELAINE P 4 THIRD STREET NORWOOD, NJ 4 THIRD ST	00660 07648	120300 100000 220300	637108	637108 00 637108	151402 151401 302803	160874 173431 334305	159277 159277 318554
155 19 000000	.20 1SFDW .2000	2	DISLA, DANNY 930 BROADWAY NORWOOD, NJ 930 BROADWAY	00660 07648	233400 138700 372100	1076113	1076113 00 1076113	255726 255726 511452	271726 292935 564661	269029 269028 538057
155 20 000000	.07 1SFDW .0700	2	MOULTON, PETER & JEAN 926 BROADWAY NORWOOD, N.J. 926 BROADWAY	00660 07648	129400 48600 178000	514776	514776 00 514776	122331 122330 244661	129985 140130 270115	128694 128694 257388
155 21.01 000000	133X100 2SFDWG .3053	2	CUEVAS, HECTOR & PATRICIA 920 BROADWAY NORWOOD, NJ 920 BROADWAY	00660 07648	281500 88600 370100	1070329	1070329 00 1070329	254352 254351 508703	270266 291360 561626	267583 267582 535165

5665400

16384337

00

00

16384337

7759608

8624729

8192170

Block No. Lot No. Qualification Account No.	Land Dimensions Building Description Additional Lots Acreage	Prop. Class	Owner's Name Address City State Property Location	Billing Code Zip Code	Land Improvement Exemption Net Total	2025 Property Tax Special Dist	2025 Total Tax Deduction Net Tax	Amt.Billed 2025 1st Q 2nd Q Total	2nd Half 2025 3rd Q 4th Q Total	Preliminary 2026 Tax 1st Q 2nd Q Total
155 21.02	113X100 IRR. .0000	2	CHOI, SEONG Y& YI, JUNGHAE 38 CARTER ST NORWOOD, NJ 38 CARTER STREET	07648	291900 653100 945000	2732940	2732940 00 2732940	649452 649451 1298903	690086 743951 1434037	683235 683235 1366470
155 22.01 000000	54X100 54X100 .1240	2	SAC, LYNN & JUAN ALFONSO ETAL 914 BROADWAY NORWOOD, NJ 914 BROADWAY	07648	170300 69400 239700	693212	693212 00 693212	164734 164734 329468	175041 188703 363744	173303 173303 346606
155 23 000000	50X100 1SFDW .1148	2	SCHAAD, LORRAINE M 910 BROADWAY NORWOOD, NJ 910 BROADWAY	07648	170300 71800 242100	700153	700153 00 700153	166384 166383 332767	176794 190592 367386	175039 175038 350077
155 24 000000	50X100 1SFDWG .1148	2	GREER, TIMOTHY A. & CHRISTINE M. 906 BROADWAY NORWOOD, NJ 906 BROADWAY	00660 07648	170300 67800 238100	688585	688585 00 688585	163635 163634 327269	173873 187443 361316	172147 172146 344293
155 25	100 X 100 2SB2G .2296	2	PAPADOPOULOS DIMITRIUS& MARIA 902 BROADWAY NORWOOD, NJ 902 BWAY	07648	251900 96600 348500	1007862	1007862 00 1007862	239507 239507 479014	254492 274356 528848	251966 251965 503931
155 26 000000	.36 1SBDWG 25X100 .3600	2	KNOWLES, RICHARD & LISA 890 BROADWAY NORWOOD, NJ 890 BROADWAY	00660 07648	297700 115000 412700	1193528	1193528 00 1193528	283629 283628 567257	301374 324897 626271	298382 298382 596764
155 27	100X100 1LOT .2296	2	KIM, JEESUN JENNIE & LEE, SEUNG YOUP 878 BROADWAY NORWOOD, NJ 878 BROADWAY	07648	260000 132000 392000	1133664	1133664 00 1133664	269402 269402 538804	286258 308602 594860	283416 283416 566832
155 28	100X100 1LOT 1SFDWG2 .2296	2	KATZMAN, GEORGE 870 BROADWAY NORWOOD, NJ 870 BROADWAY	07648	260000 130900 390900	1130483	1130483 00 1130483	268646 268646 537292	285455 307736 593191	282621 282621 565242
155 29	98X100 1LOT 1SFDG .2250	2	SULJIC, ERMIN (ETAL) 868 BROADWAY NORWOOD, NJ 868 BROADWAY	00597 07648	256100 92200 348300	1007284	1007284 00 1007284	239370 239369 478739	254346 274199 528545	251821 251821 503642
155 30	98X100 1LOT 1SFDG .2250	2	BUJAS, LISA 860 BROADWAY NORWOOD, NJ 860 BROADWAY	01175 07648	256100 98600 354700	1025792	1025792 00 1025792	243768 243767 487535	259020 279237 538257	256448 256448 512896
155 31 000000	50X100 2SFDWG .1148	2	ZAGOLSKI, ADAM & KINGA 856 BROADWAY NORWOOD, NJ 856 BROADWAY	07648	170300 91500 261800	757126	757126 00 757126	179922 179922 359844	191180 206102 397282	189282 189281 378563
155 32 000000	.156 2SFDWG .1560	2	SAMANT, MILIND SUHAS&SHEETAL VAIDYA 850 BROADWAY NORWOOD, NJ 850 BROADWAY	07648	197600 54800 252400	729941	729941 00 729941	173462 173462 346924	184315 198702 383017	182486 182485 364971
155 33 000000	108X100 1SFDWG .2479	15F	CERBASI, JOSEPH III&JANICE 840 BROADWAY NORWOOD NJ 840 BROADWAY	01576 07648	*EXEMPT*	00	00 00 00	00 00 00	00 00 00	00 00 00
155 34	.153 .1530	2	RUS, FLORIN STEFAN & MARIA GEORGETA 852 BROADWAY NORWOOD, NJ BROADWAY	07648	195700 132900 328600	950311	950311 00 950311	225831 225830 451661	239960 258690 498650	237578 237578 475156

Block No. Lot No. Qualification Account No.	Land Dimensions Building Description Additional Lots Acreage	Prop. Class	Owner's Name Address City State Property Location	Billing Code Zip Code	Land Improvement Exemption Net Total	2025 Property Tax Special Dist	2025 Total Tax Deduction Net Tax	Amt.Billed 2025 1st Q 2nd Q Total	2nd Half 2025 3rd Q 4th Q Total	Preliminary 2026 Tax 1st Q 2nd Q Total
156 1 000000	75X100 1SFWDG .1722	2	KIM, SUNG JUN 2 BURLINGTON ST NORWOOD, NJ 2 BURLINGTON ST	07648	263300 250600 513900	1486199	1486199 00 1486199	353178 353178 706356	375276 404567 779843	371550 371550 743100
156 2 000000	75X100 .1722	2	MC MAHON, WILLIAM & SHAKEH 6 BURLINGTON ST. NORWOOD, N.J. 6 BURLINGTON ST	07648	211300 173900 385200	1113998	1113998 00 1113998	264729 264729 529458	281292 303248 584540	278500 278499 556999
156 3 000000	.17 1SFDWG 2LT .1700	2	DALY LIVING PROPERTIES LLC 95 PINE ST MIDLAND PARK, NJ 16A BURLINGTON ST	07632	215200 124100 339300	981256	981256 00 981256	233184 233184 466368	247774 267114 514888	245314 245314 490628
156 5 000000	.16 25X100 4LT .1600	2	EVERSON, B.A. & C.A. 26 BURLINGTON ST. NORWOOD, N.J. 26 BURLINGTON ST	07648	205400 162400 367800	1063678	1063678 00 1063678	252771 252770 505541	268586 289551 558137	265920 265919 531839
156 6 000000	100X100 1SFDWG .2296	2	FERRARA, CHRISTOPHER MICHAEL ETAL 30 BURLINGTON STREET NORWOOD, NJ 30 BURLINGTON ST	07648	260000 193900 453900	1312679	1312679 00 1312679	311943 311943 623886	331461 357332 688793	328170 328170 656340
156 7 000000	100X100 00 1SFDW .2296	2	KANG, JEONG KYU & LEE, SOUNGHEE 36 BURLINGTON ST NORWOOD, NJ 36 BURLINGTON ST	07648	260000 92000 352000	1017984	1017984 00 1017984	241912 241912 483824	257048 277112 534160	254496 254496 508992
156 8 000000	100 X 100 1SFDWG 25X100 .2296	2	MARTINEZ, LINDA S. 44 BURLINGTON ST. NORWOOD, NJ 44 BURLINGTON ST	00672 07648	260000 167600 427600	1236619	1236619 00 1236619	293868 293868 587736	312255 336628 648883	309155 309155 618310
156 9 000000	100X100 1SBDWG .2296	2	MOYLAN, PETER & EMILY 48 BURLINGTON ST NORWOOD, NJ 48 BURLINGTON ST	00672 07648	260000 246300 506300	1464220	1464220 00 1464220	347955 347955 695910	369726 398584 768310	366055 366055 732110
156 10 000000	100 X 100 1 LOT 1F 2G .2296	2	ALTENBACH, BARBARA 52 BURLINGTON ST. NORWOOD, N.J. 52 BURLINGTON ST.	07648	260000 174400 434400	1256285 V1	1256285 -25000 1231285	292292 292291 584583	310971 335731 646702	307822 307821 615643
156 11 000000	100 X 100 1 LOT 1F 2G .2296	2	BAE (ETAL), SEONG WOOK 56 BURLINGTON ST NORWOOD, NJ 56 BURLINGTON ST	00597 07648	260000 225900 485900	1405223	1405223 00 1405223	333935 333935 667870	354829 382524 737353	351306 351306 702612
156 12 000000	100 X 100 1 LOT 1F 2G .2296	2	LOIACANO, JOS. & LORRAINE 60 BURLINGTON ST. NORWOOD, N.J. 60 BURLINGTON ST.	00660 07648	260000 167500 427500	1236330	1236330 00 1236330	293800 293799 587599	312182 336549 648731	309083 309082 618165
156 13 000000	113 X 100 1F 1G .2594	2	CHUN, BRIAN BYUNG ETAL 64 BURLINGTON ST NORWOOD, NJ 64 BURLINGTON ST.	07648	239900 191900 431800	1248766	1248766 00 1248766	296755 296754 593509	315322 339935 655257	312192 312191 624383
156 14 000000	160 X 140 .5142	2	ADANAS, KEVORK & MARDINOGLU, SILA 72 BURLINGTON ST NORWOOD, NJ 72 BURLINGTON ST.	07648	356200 292700 648900	1876619	1876619 00 1876619	445957 445956 891913	473860 510846 984706	469155 469155 938310
156 15 000000	IRREG. .0000	1	HARGROVE, JEFFREY 87 ADAMS ST. HARRINGTON PARK, NJ 87 ADAMS ST.	05925 07640	23400 0 23400	67673	67673 00 67673	16082 16082 32164	17088 18421 35509	16919 16918 33837

5797900

16767529

00

25000

16742529

7956717

8785812

8371268

Block No. Lot No. Qualification Account No.	Land Dimensions Building Description Additional Lots Acreage	Prop. Class	Owner's Name Address City State Property Location	Billing Code Zip Code	Land Improvement Exemption Net Total	2025 Property Tax Special Dist	2025 Total Tax Deduction Net Tax	Amt.Billed 2025 1st Q 2nd Q Total	2nd Half 2025 3rd Q 4th Q Total	Preliminary 2026 Tax 1st Q 2nd Q Total
156 16	1.04 1SFDWG 1.0400	2	CROCE, JOHN 20 FOURTH ST NORWOOD, NJ 20 FOURTH ST.	07648	440700 61300 502000	1451784	1451784 00 1451784	345000 344999 689999	366586 395199 761785	362946 362946 725892
156 17 000000	135X84 1F2G .2603	2	HERTZ WILLIAM & MAUREEN 31 CARTER ST. NORWOOD, N.J. 31 CARTER ST.	02640 07648	256100 164400 420500	1216086	1216086 00 1216086	288989 288989 577978	307070 331038 638108	304022 304021 608043
156 18	100X100 1LOT 1SFRDW .2296	2	ALENA & ASHLEY ANDREALA MARRA 29 CARTER ST NORWOOD, NJ 29 CARTER ST.	07648	260000 177200 437200	1264382	1264382 00 1264382	300466 300466 600932	319265 344185 663450	316096 316095 632191
156 19	100X100 1LOT 1SFDWGL .2296	2	HARVEY, ALYSIA & MARK 27 CARTER ST NORWOOD, NJ 27 CARTER ST	00660 07648	260000 181700 441700	1277396	1277396 00 1277396	303559 303558 607117	322552 347727 670279	319349 319349 638698
156 20	100X100 1 LOT FDW .2296	2	GARCIA, JR. EMERITO & BERNARDITA 25 CARTER ST NORWOOD N.J. 25 CARTER ST	00660 07648	260000 159100 419100	1212037	1212037 00 1212037	288027 288026 576053	306048 329936 635984	303010 303009 606019
156 21	121X100 1LOT 1SFDW .2778	2	VERDERESE JR, JOSEPH J & KRISTYN 23 CARTER ST NORWOOD, NJ 23 CARTER ST	07648	273700 157800 431500	1247898	1247898 00 1247898	296549 296548 593097	315103 339698 654801	311975 311974 623949
156 22	96 X 100 1 LOT 1F 2G .2204	2	OZDEMIR, MEHMET HANIF & SONAY 21 CARTER STREET NORWOOD, NJ 21 CARTER ST.	07648	252200 163400 415600	1201915	1201915 00 1201915	285621 285621 571242	303492 327181 630673	300479 300479 600958
156 23	100X100 1SFRBDNG .2296	2	CHOE, CHANG H 19 CARTER ST NORWOOD, NJ 19 CARTER ST	07648	260000 154200 414200	1197866	1197866 00 1197866	284659 284659 569318	302470 326078 628548	299467 299466 598933
156 24	100 X 100 .2296	2	SICARD JR, LLOYD G & SUSSMAN, ANYA 17 CARTER ST NORWOOD, NJ 17 CARTER ST	07648	260000 394300 654300	1892236	1892236 00 1892236	449668 449668 899336	477803 515097 992900	473059 473059 946118
156 25	108XIRR 1.5 SFRDW .0000	2	FERRATO, JARED 15 CARTER ST NORWOOD, NJ 15 CARTER ST	07648	260000 155300 415300	1201048	1201048 00 1201048	285415 285415 570830	303273 326945 630218	300262 300262 600524
156 26	100X100 1.5 SFRDW .2296	2	CHOI, TAEYOUNG & LEE, HEEJUNG 275 WARWICK AVE FORT LEE, NJ 11 CARTER ST.	07024	260000 162700 422700	1222448	1222448 00 1222448	290501 290500 581001	308677 332770 641447	305612 305612 611224
156 27	50X100 .1148	2	HWANG, SANG JUN & JANG, MI RA 7 CARTER ST NORWOOD, NJ 7 CARTER ST	07648	162500 154600 317100	917053	917053 00 917053	217927 217927 435854	231563 249636 481199	229264 229263 458527
156 28 000000	100X100 1.5FBDW .2296	2	PAEK, SEUNGMIN & KIM, SOHYUN 5 CARTER ST NORWOOD, NJ 5 CARTER ST.	07648	260000 162200 422200	1221002	1221002 00 1221002	290157 290157 580314	308312 332376 640688	305251 305250 610501
156 29 000000	.0574 1SFDW .0574	2	PARK, DEON C. 15 HOLDRUM STREET NORWOOD, NJ 15 HOLDRUM ST	00660 07648	275000 79100 354100	1024057	1024057 00 1024057	243356 243355 486711	258582 278764 537346	256015 256014 512029

Block No. Lot No. Qualification Account No.	Land Dimensions Building Description Additional Lots Acreage	Prop. Class	Owner's Name Address City State Property Location	Billing Code Zip Code	Land Improvement Exemption Net Total	2025 Property Tax Special Dist	2025 Total Tax Deduction Net Tax	Amt.Billed 2025 1st Q 2nd Q Total	2nd Half 2025 3rd Q 4th Q Total	Preliminary 2026 Tax 1st Q 2nd Q Total
156 30 00000	.25 1SFDW1SF .2500	2	MANASTER, PRISCILLA 1048 RAMAPO VALLEY RD MAHWAH, NJ 53 BROAD ST	07430	181400 98000 279400	808025	808025 00 808025	192018 192018 384036	204032 219957 423989	202007 202006 404013
156 31	.44 1SFR KENNELS .4400	4A	KUTYA LLC 39 BROAD ST NORWOOD, NJ 39 BROAD ST	07648	542700 214900 757600	2190979	2190979 00 2190979	520661 520660 1041321	553238 596420 1149658	547745 547745 1095490
156 32 000000	IRR. 1SCB .0000	4A	WEST NORWOOD REALTY, INC. 642 JAMES LANE RIVERVALE, N.J. 7 BROAD ST	07675	675000 662900 1337900	3869207	3869207 00 3869207	919472 919472 1838944	977002 1053261 2030263	967302 967302 1934604
156 33	91X168 .3510	1	KUTYA LLC 39 BROAD ST NORWOOD, NJ 39 BROAD ST.	07648	102500 0 102500	296430	296430 00 296430	70444 70443 140887	74851 80692 155543	74108 74107 148215
157 1 000000	100X100 1SFDWG .2296	2	KIM, JENNIFER 1127 BLANCH AVE NORWOOD, NJ 1127 BLANCH AVE	07648	260000 213900 473900	1370519	1370519 00 1370519	325688 325688 651376	346066 373077 719143	342630 342630 685260
157 2 000000	150X100 1LT 2SBDWG .3444	2	ROSENTHAL, MITCHELL H & KAREN M 50 ADAMS ST NORWOOD, NJ 50 ADAMS ST	07648	292500 263400 555900	1607663	1607663 00 1607663	382043 382042 764085	405946 437632 843578	401916 401916 803832
157 3 000000	125X100 1LOT 1.5FG .2870	2	PSARIANOS, STEVE J & IRINE S 56 ADAMS ST NORWOOD, NJ 56 ADAMS ST	07648	276300 417200 693500	2005602	2005602 00 2005602	476608 476608 953216	506429 545957 1052386	501401 501400 1002801
157 4 000000	100X100 00 1SFDWG .2296	2	ROH, BRIAN HWIJIN & IREH MICHELLE 62 ADAMS ST NORWOOD, NJ 62 ADAMS ST.	07648	260000 179700 439700	1271612	1271612 00 1271612	302184 302184 604368	321091 346153 667244	317903 317903 635806
157 5	100X100 00 1SFDWG .2296	2	OH, JOONG HWAN & KYUNG HWA OH LEE 66 ADAMS ST NORWOOD, NJ 66 ADAMS ST.	07648 01576	260000 168900 428900	1240379	1240379 00 1240379	294762 294761 589523	313205 337651 650856	310095 310095 620190
157 6 000000	117 X 100 1F 2G .2686	2	LATZ, JANINE W 70 ADAMS ST NORWOOD, NJ 70 ADAMS ST.	07648 01175	271100 295900 567000	1639764	1639764 00 1639764	389671 389671 779342	414052 446370 860422	409941 409941 819882
157 7	110 X 100 .2525	2	LEE, MING-TA & CHAO-HUA 80 ADAMS ST. NORWOOD N.J. 80 ADAMS ST.	07648	266500 164300 430800	1245874	1245874 00 1245874	296068 296067 592135	314592 339147 653739	311469 311468 622937
157 8	130 X 100 .2984	2	PLANT, MATTHEW C 86 ADAMS ST NORWOOD, NJ 86 ADAMS ST	07648 00660	280200 161800 442000	1278264	1278264 00 1278264	303765 303764 607529	322771 347964 670735	319566 319566 639132
157 9	.22 1F 2G .2200	2	BARTLETT, R & B 63 BURLINGTON ST. NORWOOD, N.J. 63 BURLINGTON ST.	07648 00660	259400 164500 423900	1225919	1225919 V1 -25000 1200919	285076 285075 570151	303303 327465 630768	300230 300230 600460
157 10	100 X 100 1F 2G .2296	2	SAVINO, MARY 59 BURLINGTON ST. NORWOOD, N.J. 59 BURLINGTON ST	07648 00660	260000 179100 439100	1269877	1269877 V1 -25000 1244877	295522 295521 591043	314403 339431 653834	311220 311219 622439

7372100

21320114

00

50000

21270114

10107956

11162158

10635061

Block No. Lot No. Qualification Account No.	Land Dimensions Building Description Additional Lots Acreage	Prop. Class	Owner's Name Address City State Property Location	Billing Code Zip Code	Land Improvement Exemption Net Total	2025 Property Tax Special Dist	2025 Total Tax Deduction Net Tax	Amt.Billed 2025 1st Q 2nd Q Total	2nd Half 2025 3rd Q 4th Q Total	Preliminary 2026 Tax 1st Q 2nd Q Total
157 11	100 X 100 1F2G .2296	2	BUZHARSKY, ILYA & ADA 55 BURLINGTON ST NORWOOD, NJ 55 BURLINGTON ST.	07648	260000 209700 469700	1358372	1358372 00 1358372	322802 322801 645603	342999 369770 712769	339593 339593 679186
157 12	100X100 00 1SFDWG .2296	2	MAENG, DANIEL 51 BURLINGTON ST NORWOOD, NJ 51 BURLINGTON ST	07648	260000 195400 455400	1317017	1317017 00 1317017	312974 312974 625948	332556 358513 691069	329255 329254 658509
157 13 000000	100X100 00 .2296	2	BARRAL, JOSEPH A. & LYNN 47 BURLINGTON ST. NORWOOD, N.J. 47 BURLINGTON ST.	04395 07648	260000 257700 517700	1497188	1497188 00 1497188	355790 355789 711579	378051 407558 785609	374297 374297 748594
157 14 000000	100X125 00 1SFDWG .2870	2	MONLLOR, FIONA G & JOSHUA 43 BURLINGTON ST. NORWOOD, N.J. 43 BURLINGTON ST	07648	276300 56400 332700	962168	962168 00 962168	228648 228648 457296	242955 261917 504872	240542 240542 481084
157 15 000000	75X100 00 1SFDWGFWDG .1722	2	YOU, BYUNGKYU & KIM, SUNJOO 33 BURLINGTON ST NORWOOD, NJ 33 BURLINGTON ST	00660 07648	211300 112400 323700	936140	936140 00 936140	222463 222463 444926	236382 254832 491214	234035 234035 468070
157 16 000000	125X100 00 2SFDWG .2870	2	MORROW, GERALD LEE & SARAH BRIGGS 25 BURLINGTON ST NORWOOD, NJ 25 BURLINGTON ST	00597 07648	276300 113700 390000	1127880	1127880 00 1127880	268028 268027 536055	284798 307027 591825	281970 281970 563940
157 17 000000	2SFDWG1SF .0712 .0712	2	SOHN, SUNG M & YEONJOUNG 1125 BLANCH AVE NORWOOD, NJ 1125 BLANCH AVE	07648	286000 135400 421400	1218689	1218689 00 1218689	289608 289607 579215	307727 331747 639474	304673 304672 609345
158 1 000000	16X127 .0466	1	BLOOMER, HENRY & HELEN 7 BLANCH AVE HARRINGTON PARK, NJ 1153 BLANCH AVE	00660 07640	23400 0 23400	67673	67673 00 67673	16082 16082 32164	17088 18421 35509	16919 16918 33837
158 2	145X25 .0832	1	NEUMANN, ROBERT & LAURA 17 NAMES COURT HARRINGTON PARK N.J. ADAMS ST	07640	7800 0 7800	22558	22558 00 22558	5361 5360 10721	5696 6141 11837	5640 5639 11279
158 3 000000	.32 2SSDWG 83X118 .3200	2	HAYDEN, ANNE E 51 ADAMS ST NORWOOD, NJ 51 ADAM ST	00660 07648	290600 203800 494400	1429805	1429805 00 1429805	339777 339776 679553	361036 389216 750252	357452 357451 714903
158 4 000000	100X104 1SFDWG .2388	2	MCDERMOTT, PAUL & EILEEN 55 ADAMS ST. NORWOOD N.J. 55 ADAMS ST	01576 07648	260000 69100 329100	951757	951757 00 951757	226174 226174 452348	240326 259083 499409	237940 237939 475879
158 5 000000	106X98 .2385	2	JACKSON, DANIEL HOWARD ETAL 57 ADAMS ST NORWOOD, NJ 57 ADAMS ST.	07648	357500 373800 731300	2114920	2114920 00 2114920	502586 502586 1005172	534032 575716 1109748	528730 528730 1057460
158 6 000000	.10 .1000	2	SILBERFELD, NANCY 89 COOPERS LANE RIVER VALE, NJ ADAMS ST	07675	188500 157900 346400	1001789	1001789 00 1001789	238064 238063 476127	252959 272703 525662	250448 250447 500895
158 7	.09 .0900	2	HAZLEWOOD II, RALPH & TIFFANY 67 ADAMS ST, NORWOOD, NJ 67 ADAMS ST	07648	182000 425900 607900	1758047	1758047 00 1758047	417780 417779 835559	443919 478569 922488	439512 439512 879024

Block No. Lot No. Qualification Account No.	Land Dimensions Building Description Additional Lots Acreage	Prop. Class	Owner's Name Address City State Property Location	Billing Code Zip Code	Land Improvement Exemption Net Total	2025 Property Tax Special Dist	2025 Total Tax Deduction Net Tax	Amt.Billed 2025 1st Q 2nd Q Total	2nd Half 2025 3rd Q 4th Q Total	Preliminary 2026 Tax 1st Q 2nd Q Total
158 8 000000	.04 0.0400	1	PORTER, JOSEPH & THERESA 71 ADAMS ST HARRINGTON PARK, NJ 71 ADAMS ST	00660 07640	61100 0 61100	176701	176701 00 176701	41991 41991 83982	44619 48100 92719	44176 44175 88351
158 9	IRREG. 0.0000	1	RAJU, K.L. VASUDEVA & PADMA VASUDEVA 75 ADAMS ST. HARRINGTON PK N.J. 75 ADAMS ST	07640	19500 0 19500	56394	56394 00 56394	13402 13401 26803	14240 15351 29591	14099 14098 28197
159 1	.051AC 0.0510	1	GOBO, KRISTI JAN & MEGAN 40 THIRD STREET NORWOOD, N.J. FOURTH STREET	07648	28600 0 28600	82711	82711 00 82711	19656 19655 39311	20885 22515 43400	20678 20678 41356
159 2 000000	100X100 1LT 1SFDW 0.2296	2	GOBO, KRISTI JAN & MEGAN 40 THIRD STREET NORWOOD, NJ 40 THIRD ST	07648	260000 144100 404100	1168657	1168657 00 1168657	277718 277718 555436	295094 318127 613221	292165 292164 584329
159 3 000000	100X100 1 LOT 1&1.5SFDWG2 0.2296	2	ROFFE-SCHAFER, ADI ETAL 1 BIRCH PL NORWOOD, NJ 1 BIRCH PLACE	07648	260000 225500 485500	1404066	1404066 00 1404066	333660 333660 667320	354537 382209 736746	351017 351016 702033
159 4	.13 0.1300	2	CURKO, PETER R., ETALS. 15 4TH ST. NORWOOD, NJ 15 FOURTH ST	07648	251600 149300 400900	1159403	1159403 00 1159403	275519 275518 551037	292758 315608 608366	289851 289851 579702
159 5	6X31 0.0043	15C	BOROUGH OF NORWOOD 455 BROADWAY NORWOOD, N.J. THIRD ST	07648	*EXEMPT*	00	00 00 00	00 00 00	00 00 00	00 00 00
160 1 000000	156X125 1SFDWG 0.4477	2	FORTUNAT, IGNACE 950 BROADWAY NORWOOD, NJ 950 BROADWAY	07648	321800 128100 449900	1301111	1301111 00 1301111	309194 309194 618388	328540 354183 682723	325278 325278 650556
160 2 000000	.34 1SFDW 25X150 0.3400	2	SQUITIERI, CRAIG & CHRISTINE 15 THIRD ST NORWOOD, NJ 15 THIRD ST	00597 07648	304200 137100 441300	1276240	1276240 00 1276240	303284 303283 606567	322260 347413 669673	319060 319060 638120
160 3 000000	100X150 1LT 1SFDWG 0.3444	2	BAE, KANG CHUL 172 ALPINE DR CLOSTER, NJ 25 THIRD ST	07624	304200 171700 475900	1376303	1376303 00 1376303	327063 327062 654125	347526 374652 722178	344076 344076 688152
160 4 000000	25X150 7LOTS 1SFDWG 0.0861	2	ROCCO, EVE K & LANZILOTTI, GARY P 35 3RD STREET NORWOOD, NJ 35 THIRD ST	00660 07648	357500 376700 734200	2123306	2123306 00 2123306	504579 504579 1009158	536150 577998 1114148	530827 530826 1061653
160 5 000000	110X150 1SFB DG 25X150 0.3788	2	KANG, EDWARD EUNG KYU ETAL 22 SECOND ST NORWOOD, NJ 22 SECOND ST	07648	312000 235100 547100	1582213	1582213 00 1582213	375995 375994 751989	399520 430704 830224	395554 395553 791107
160 6 000000	75X150 1SFDW 0.2583	2	RAMBALA, JOSEPH & PATRICIA 20 SECOND ST. NORWOOD, N.J. 20 SECOND ST	00597 07648	247700 161400 409100	1183117	1183117 00 1183117	281154 281154 562308	298746 322063 620809	295780 295779 591559
160 7 000000	50X150 0.1722	2	BINASO, KRISTEN ANDREA (ETAL) 12 2ND STREET NORWOOD, NJ 12 SECOND ST	00660 07648	188500 234800 423300	1224184	1224184 00 1224184	290913 290913 581826	309115 333243 642358	306046 306046 612092

4880500

14114406

00

00

14114406

6708250

7406156

7057207

Block No. Lot No. Qualification Account No.	Land Dimensions Building Description Additional Lots Acreage	Prop. Class	Owner's Name Address City State Property Location	Billing Code Zip Code	Land Improvement Exemption Net Total	2025 Property Tax Special Dist	2025 Total Tax Deduction Net Tax	Amt.Billed 2025 1st Q 2nd Q Total	2nd Half 2025 3rd Q 4th Q Total	Preliminary 2026 Tax 1st Q 2nd Q Total
160 8 000000	50X150 1SFDWG .1722	2	MCDERMOTT, DANIEL & CICHOCKI, CLARE 10 SECOND STREET NORWOOD, N.J. 10 SECOND ST	00660 07648	188500 128800 317300	917632	917632 00 917632	218065 218064 436129	231709 249794 481503	229408 229408 458816
160 9	100X100 1.5SFG2 .2296	2	HERNANDEZ, JUAN C & SYDALG 958 BROADWAY NORWOOD, NJ 958 BROADWAY	00660 07648	292500 123800 416300	1203940	1203940 00 1203940	286103 286102 572205	304003 327732 631735	300985 300985 601970
161 1 000000	100X100 1LT 2SFDW .2296	2	KUERZI, KATHLEEN 976 BROADWAY NORWOOD, NJ 976 BROADWAY	07648	259400 91400 350800	1014514	1014514 00 1014514	241088 241087 482175	256172 276167 532339	253629 253628 507257
161 2 000000	100X100 1LT 1.5FDG2 .2296	2	LEE, SUK KU 17 SECOND ST NORWOOD, NJ 17 SECOND ST	07648	265900 134600 400500	1158246	1158246 00 1158246	275244 275244 550488	292465 315293 607758	289562 289561 579123
161 3 000000	.34 1SBDWG 25X100 .3400	2	STEWART, CHRISTOPHER & STEWART, JULIA 21 SECOND ST NORWOOD, NJ 21 SECOND ST	07648	292500 475800 768300	2221924	2221924 00 2221924	528015 528014 1056029	561051 604844 1165895	555481 555481 1110962
161 4 000000	IRR RANCH .0000	2	KYQYKALIU, ASDREN & SHKENDIJE 8 FIRST ST NORWOOD, NJ 8 FIRST ST	00660 07648	157300 148400 305700	884084	884084 00 884084	210093 210092 420185	223238 240661 463899	221021 221021 442042
161 5 000000	.0666AC 1SFDWG .0666	2	MCKERLEAN, NICOLE ROSE 197 HUDSON AVENUE NORWOOD, NJ 992 BROADWAY	07648	275600 62600 338200	978074	978074 00 978074	232428 232428 464856	246971 266247 513218	244519 244518 489037
161 6 000000	100X165 1LT 1SFDWG .3788	2	LEE, CHANG-KOO 984 BROADWAY NORWOOD, N.J. 984 BROADWAY	00672 07648	297700 121900 419600	1213483	1213483 00 1213483	288370 288370 576740	306413 330330 636743	303371 303371 606742
162 1 000000	.30 .3000	1	ILLOVSKY, MARTIN & ALICIA 1000 BROADWAY HARRINGTON PK. 1000 BROADWAY	00672 07640	122200 0 122200	353402	353402 00 353402	83982 83982 167964	89237 96201 185438	88351 88350 176701
163 1 000000	L485/497 25X231 14LT .1326	15C	BOROUGH OF NORWOOD 455 BROADWAY NORWOOD, N.J. RIVERVALE AV & ELM ST	07648	*EXEMPT*	00	00 00 00	00 00 00	00 00 00	00 00 00
163 2 000000	.767AC 9 25X130 8LT .7670	15C	BOROUGH OF NORWOOD BOROUGH HALL NORWOOD, NJ RIVERVALE & ELM	07648	*EXEMPT*	00	00 00 00	00 00 00	00 00 00	00 00 00
164.01 1.01	1.12 ACRES 1.1200	15C	BOROUGH OF NORWOOD 455 BROADWAY NORWOOD, N.J. MCCLELLAN ST.	07648	*EXEMPT*	00	00 00 00	00 00 00	00 00 00	00 00 00
164.01 2	50X100 .1148	15C	BOROUGH OF NORWOOD 455 BROADWAY NORWOOD, N.J. ASH STREET	07648	*EXEMPT*	00	00 00 00	00 00 00	00 00 00	00 00 00
164.01 3	25X100 .0574	15C	BOROUGH OF NORWOOD 455 BROADWAY NORWOOD, N.J. ASH STREET	07648	*EXEMPT*	00	00 00 00	00 00 00	00 00 00	00 00 00

3438900

9945299

00

00

9945299

4726771

5218528

4972650

Block No. Lot No. Qualification Account No.	Land Dimensions Building Description Additional Lots Acreage	Prop. Class	Owner's Name Address City State Property Location	Billing Code Zip Code	Land Improvement Exemption Net Total	2025 Property Tax Special Dist	2025 Total Tax Deduction Net Tax	Amt.Billed 2025 1st Q 2nd Q Total	2nd Half 2025 3rd Q 4th Q Total	Preliminary 2026 Tax 1st Q 2nd Q Total
164.02 1.02	1 ACRE 1.0000	15C	BOROUGH OF NORWOOD 455 BROADWAY NORWOOD, N.J. ASH STREET	07648	*EXEMPT*	00	00 00 00	00 00 00	00 00 00	00 00 00
164.02 1.03	75X200 .3444	15C	BOROUGH OF NORWOOD 455 BROADWAY NORWOOD, N.J. ASH STREET	07648	*EXEMPT*	00	00 00 00	00 00 00	00 00 00	00 00 00
164.02 4	50X100 .1148	1	NILSSON, SONJA 60 CAMPBELL AVE TAPPAN, NY ASH STREET	10983	26000 0 26000	75192	75192 00 75192	17869 17868 35737	18987 20468 39455	18798 18798 37596
164.02 5	160X150 2SFWD .5510	2	RAGO, CHRISTOPHER J 959 BROADWAY NORWOOD, NJ 959 BROADWAY	07648	323100 203000 526100	1521481	1521481 00 1521481	361563 361562 723125	384185 414171 798356	380371 380370 760741
165 1 000000	.36 1.5FG .3600	2	CHRISTIANO, GEORGE P. 951 BROADWAY NORWOOD, NJ 951 BROADWAY	07648 01175	312000 192500 504500	1459014	1459014 00 1459014	346718 346718 693436	368411 397167 765578	364754 364753 729507
165 2 000000	25 X 200 .1148	15C	BOROUGH OF NORWOOD 455 BROADWAY NORWOOD, N.J. ASH & GATES ST.	07648	*EXEMPT*	00	00 00 00	00 00 00	00 00 00	00 00 00
165 3 000000	25X100 1LT .0574	15C	BOROUGH OF NORWOOD 455 BROADWAY NORWOOD, N.J. ASH ST	07648	*EXEMPT*	00	00 00 00	00 00 00	00 00 00	00 00 00
165 4 000000	1.55AC 25X100 1.5500	15C	BOROUGH OF NORWOOD 455 BROADWAY NORWOOD N.J. SAVIDGE	07648	*EXEMPT*	00	00 00 00	00 00 00	00 00 00	00 00 00
165 6 000000	25X100 1LT .0574	15C	BOROUGH OF NORWOOD 455 BROADWAY NORWOOD, N.J. GATES STS	07648	*EXEMPT*	00	00 00 00	00 00 00	00 00 00	00 00 00
165 7 000000	50X100 .1148	15C	BOROUGH OF NORWOOD 455 BROADWAY NORWOOD, N.J. GATES ST.	07648	*EXEMPT*	00	00 00 00	00 00 00	00 00 00	00 00 00
165 8 000000	25X100 1LT .0574	15C	BOROUGH OF NORWOOD 455 BROADWAY NORWOOD, N.J. GATES ST	07648	*EXEMPT*	00	00 00 00	00 00 00	00 00 00	00 00 00
165 9 000000	.57 1.5 SFRDWG .5700	2	RAMESSAR, RAKESH 495 RIVERVALE AVE NORWOOD, NJ 495 RIVERVALE AVE.	07648 00660	351700 177500 529200	1530446	1530446 00 1530446	363693 363693 727386	386448 416612 803060	382612 382611 765223
166 1 000000	25X100 1LT .0574	15C	BOROUGH OF NORWOOD 455 BROADWAY NORWOOD, N.J. SAVIDGE ST	07648	*EXEMPT*	00	00 00 00	00 00 00	00 00 00	00 00 00
166 2 000000	1.40 AC 1.40 1.4000	15C	BOROUGH OF NORWOOD BOROUGH HALL NORWOOD, NJ MCCLELLAN STREET	07648	*EXEMPT*	00	00 00 00	00 00 00	00 00 00	00 00 00

1585800

4586133

00

00

4586133

2179684

2406449

2293067

Block No. Lot No. Qualification Account No.	Land Dimensions Building Description Additional Lots Acreage	Prop. Class	Owner's Name Address City State Property Location	Billing Code Zip Code	Land Improvement Exemption Net Total	2025 Property Tax Special Dist	2025 Total Tax Deduction Net Tax	Amt.Billed 2025 1st Q 2nd Q Total	2nd Half 2025 3rd Q 4th Q Total	Preliminary 2026 Tax 1st Q 2nd Q Total
167 1 000000	1.263AC 274,275 16LOTS 1.2630	15C	BOROUGH OF NORWOOD 455 BROADWAY NORWOOD N.J. GATES&ESSIG STS.	07648	*EXEMPT*	00	00 00 00	00 00 00	00 00 00	00 00 00
167 2 000000	25X100 1LT .0574	15C	BOROUGH OF NORWOOD 455 BROADWAY NORWOOD, N.J. GATES ST	07648	*EXEMPT*	00	00 00 00	00 00 00	00 00 00	00 00 00
167 3 000000	25X100 1LT .0574	15C	BOROUGH OF NORWOOD 455 BROADWAY 455 BROADWAY, N.J. GATES ST	07648	*EXEMPT*	00	00 00 00	00 00 00	00 00 00	00 00 00
167 4 000000	.861AC 345-348 15LOTS .8610	15C	BOROUGH OF NORWOOD 455 BROADWAY NORWOOD N.J. GATES ST.	07648	*EXEMPT*	00	00 00 00	00 00 00	00 00 00	00 00 00
167 5 000000	75X100 .1722	15C	BORO OF NORWOOD 455 BROADWAY NORWOOD, NJ ESSIG ST	07648	*EXEMPT*	00	00 00 00	00 00 00	00 00 00	00 00 00
167 6 000000	25X100 1LT VACANT LAND .0574	15C	BOROUGH OF NORWOOD 455 BROADWAY NORWOOD, N.J. SAVIDGE ST	07648	*EXEMPT*	00	00 00 00	00 00 00	00 00 00	00 00 00
167 7 000000	1.77 ACRES 1.7700	15C	BOROUGH OF NORWOOD 455 BROADWAY NORWOOD, N.J. MCCLELLAN ST.	07648	*EXEMPT*	00	00 00 00	00 00 00	00 00 00	00 00 00
167 7.01 000000	2.18ACRES 2.1800	15C	BOROUGH OF NORWOOD 455 BROADWAY NORWOOD, N.J. MCCLELLAN ST.	07648	*EXEMPT*	00	00 00 00	00 00 00	00 00 00	00 00 00
168 1 000000	2.18 ACRES 2.1800	15C	BOROUGH OF NORWOOD 455 BROADWAY NORWOOD N.J. SAVIDGE&GATES	07648	*EXEMPT*	00	00 00 00	00 00 00	00 00 00	00 00 00
168 1.02 000000	100 X 100 .2296	2	KRAPELS, JEFFREY & ELIZABETH 493 RIVERVALE AVE NORWOOD, N.J. 493 RIVERVALE AVE	00660 07648	260000 183700 443700	1283180	1283180 00 1283180	304933 304933 609866	324012 349302 673314	320795 320795 641590
168 1.03 000000	100 X 100 .2296	2	GUERCIO, ANTHONY & LISA 491 RIVERVALE AVE. NORWOOD, NJ 491 RIVERVALE AVE.	07648	260000 231700 491700	1421996	1421996 00 1421996	337921 337921 675842	359064 387090 746154	355499 355499 710998
168 2 000000	25X100 1LT .0574	15C	BOROUGH OF NORWOOD 455 BROADWAY NORWOOD, N.J. SAVIDGE ST	07648	*EXEMPT*	00	00 00 00	00 00 00	00 00 00	00 00 00
168 3 000000	25X100 1LT .0574	15C	BOROUGH OF NORWOOD 455 BROADWAY NORWOOD, N.J. ESSIG ST	07648	*EXEMPT*	00	00 00 00	00 00 00	00 00 00	00 00 00
169 1 000000	25X100 1LT .0574	15C	BOROUGH OF NORWOOD 455 BROADWAY NORWOOD, N.J. ESSIG ST	07648	*EXEMPT*	00	00 00 00	00 00 00	00 00 00	00 00 00

935400

2705176

00

00

2705176

1285708

1419468

1352588

Block No. Lot No. Qualification Account No.	Land Dimensions Building Description Additional Lots Acreage	Prop. Class	Owner's Name Address City State Property Location	Billing Code Zip Code	Land Improvement Exemption Net Total	2025 Property Tax Special Dist	2025 Total Tax Deduction Net Tax	Amt.Billed 2025 1st Q 2nd Q Total	2nd Half 2025 3rd Q 4th Q Total	Preliminary 2026 Tax 1st Q 2nd Q Total
169 2 000000	25X100 1LT .0574	15C	BOROUGH OF NORWOOD 455 BROADWAY NORWOOD NJ ESSIG ST	07648	*EXEMPT*	00	00 00 00	00 00 00	00 00 00	00 00 00
169 3 000000	2.35AC 2.3500	15C	BOROUGH OF NORWOOD 455 BROADWAY NORWOOD N.J. PARK&ESSIG	07648	*EXEMPT*	00	00 00 00	00 00 00	00 00 00	00 00 00
169 4 000000	50X100 .1148	15C	BOROUGH OF NORWOOD 455 BROADWAY NORWOOD, NJ PARK ST	07648	*EXEMPT*	00	00 00 00	00 00 00	00 00 00	00 00 00
169 5 000000	50X100 VACANT LAND .1148	15C	BOROUGH OF NORWOOD 455 BROADWAY NORWOOD, N.J. RIVERVALE AV	07648	*EXEMPT*	00	00 00 00	00 00 00	00 00 00	00 00 00
169 6 000000	75X125 .2152	2	MAGARACI, JOHN & LAURA 487 RIVERVALE AVE. NORWOOD, NJ 487 RIVERVALE AVE.	07648	229500 442900 672400	1944581	1944581 00 1944581	462107 462107 924214	491020 529347 1020367	486146 486145 972291
169 7.02 000000	75 X 150 .2583	2	KIM, SHEUP & KYUNGMI 489 RIVERVALE AVE NORWOOD, NJ 489 RIVERVALE AVE.	07648 00660	247700 254000 501700	1450916	1450916 00 1450916	344794 344793 689587	366367 394962 761329	362729 362729 725458
170 1 000000	2.85AC 2.8500	15C	BOROUGH OF NORWOOD 455 BROADWAY NORWOOD N.J. PARK&SAVIDGE	07648	*EXEMPT*	00	00 00 00	00 00 00	00 00 00	00 00 00
170 2 000000	25X100 1LT .0574	15C	BOROUGH OF NORWOOD 455 BROADWAY NORWOOD, NJ ESSIG ST	07648	*EXEMPT*	00	00 00 00	00 00 00	00 00 00	00 00 00
170 3 000000	25X100 VACANT LAND .0574	15C	BOROUGH OF NORWOOD 455 BROADWAY NORWOOD, N.J. PARK ST	07648	*EXEMPT*	00	00 00 00	00 00 00	00 00 00	00 00 00
170 4 000000	25X100 1LT VACANT LAND .0574	15C	BOROUGH OF NORWOOD 455 BROADWAY NORWOOD, N.J. PARK ST	07648	*EXEMPT*	00	00 00 00	00 00 00	00 00 00	00 00 00
170 5 000000	50X100 VACANT LAND .1148	15C	BOROUGH OF NORWOOD 455 BROADWAY NORWOOD, N.J. PARK ST.	07648	*EXEMPT*	00	00 00 00	00 00 00	00 00 00	00 00 00
170 6 000000	50X100 .1148	15C	BOROUGH OF NORWOOD 455 BROADWAY NORWOOD, N.J. SAVIDGE ST.	07648	*EXEMPT*	00	00 00 00	00 00 00	00 00 00	00 00 00
171 1 000000	25X100 1LT .0574	15C	BOROUGH OF NORWOOD 455 BROADWAY NORWOOD, N.J. PARK ST	07648	*EXEMPT*	00	00 00 00	00 00 00	00 00 00	00 00 00
171 2 000000	25X100 1LT VACANT LAND .0574	15C	BOROUGH OF NORWOOD 455 BROADWAY NORWOOD, N.J. PARK ST	07648	*EXEMPT*	00	00 00 00	00 00 00	00 00 00	00 00 00

1174100

3395497

00

00

3395497

1613801

1781696

1697749

Block No. Lot No. Qualification Account No.	Land Dimensions Building Description Additional Lots Acreage	Prop. Class	Owner's Name Address City State Property Location	Billing Code Zip Code	Land Improvement Exemption Net Total	2025 Property Tax Special Dist	2025 Total Tax Deduction Net Tax	Amt.Billed 2025 1st Q 2nd Q Total	2nd Half 2025 3rd Q 4th Q Total	Preliminary 2026 Tax 1st Q 2nd Q Total
171 3 000000	3.53AC 59 LOTS 25X100 3.5300	15C	BOROUGH OF NORWOOD BOROUGH HALL NORWOOD NJ BRIDGE, SAVIDGE & PK	07648	*EXEMPT*	00	00 00 00	00 00 00	00 00 00	00 00 00
171 4 000000	50X100 .1148	15C	BOROUGH OF NORWOOD 455 BROADWAY NORWOOD,N.J. PARK ST	07648	*EXEMPT*	00	00 00 00	00 00 00	00 00 00	00 00 00
172 1 000000	25X100 1LT .0574	15C	BOROUGH OF NORWOOD 455 BROADWAY NORWOOD, N.J. PARK ST	07648	*EXEMPT*	00	00 00 00	00 00 00	00 00 00	00 00 00
172 2 000000	25X100 1LT .0574	15C	BOROUGH OF NORWOOD 455 BROADWAY NORWOOD, N.J. PARK ST	07648	*EXEMPT*	00	00 00 00	00 00 00	00 00 00	00 00 00
172 3 000000	25X100 1LT .0574	1	CLERIHUE, ELIZABETH 82 CHESTNUT RIDGE RD SADDLE RIVER,N.J. PARK ST	07458	13000 0 13000	37596	37596 00 37596	8935 8934 17869	9493 10234 19727	9399 9399 18798
172 4 000000	3.04AC 102-109,111-116 3.0400	15C	BOROUGH OF NORWOOD BOROUGH HALL NORWOOD NJ PARK & BRIDGE STS	07648	*EXEMPT*	00	00 00 00	00 00 00	00 00 00	00 00 00
173 1 000000	2.18AC 2.1800	15C	BOROUGH OF NORWOOD 455 BROADWAY NORWOOD, NJ RIVERVALE AV	07648	*EXEMPT*	00	00 00 00	00 00 00	00 00 00	00 00 00
173 2 000000	8.72AC 30 27LOT 25X100 8.7200	15C	BOROUGH OF NORWOOD 455 BROADWAY NORWOOD N.J. BRIDGE ST.	07648	*EXEMPT*	00	00 00 00	00 00 00	00 00 00	00 00 00
173 3 000000	25X100 25X100 2LT .0574	15C	BOROUGH OF NORWOOD 455 BROADWAY NORWOOD N.J. BRIDGE ST.	07648	*EXEMPT*	00	00 00 00	00 00 00	00 00 00	00 00 00
173 4 000000	25X100 .0574	15C	BOROUGH OF NORWOOD 455 BROADWAY NORWOOD N.J. BRIDGE ST.	07648	*EXEMPT*	00	00 00 00	00 00 00	00 00 00	00 00 00
173 5 000000	.09AC .0900	15C	BOROUGH OF NORWOOD 455 BROADWAY NORWOOD N.J. BRIDGE ST.	07648	*EXEMPT*	00	00 00 00	00 00 00	00 00 00	00 00 00
173 7 000000	2.838AC 2.8380	15C	BOROUGH OF NORWOOD 455 BROADWAY NORWOOD, N.J. RIVERVALE AV	07648	*EXEMPT*	00	00 00 00	00 00 00	00 00 00	00 00 00
173 8 000000	.57AC .5700	15C	BOROUGH OF NORWOOD 455 BROADWAY NORWOOD N.J. WILLIAMS AVE.	07648	*EXEMPT*	00	00 00 00	00 00 00	00 00 00	00 00 00
174 1 000000	5.02AC 5.0200	15F	NEW YORK CENTRAL LINES 500 WATER STREET JACKSONVILLE, FLA. R.R.RIGHT OF WAY	32202	*EXEMPT*	00	00 00 00	00 00 00	00 00 00	00 00 00

13000

37596

00

00

37596

17869

19727

18798

Block No. Lot No. Qualification Account No.	Land Dimensions Building Description Additional Lots Acreage	Prop. Class	Owner's Name Address City State Property Location	Billing Code Zip Code	Land Improvement Exemption Net Total	2025 Property Tax Special Dist	2025 Total Tax Deduction Net Tax	Amt.Billed 2025 1st Q 2nd Q Total	2nd Half 2025 3rd Q 4th Q Total	Preliminary 2026 Tax 1st Q 2nd Q Total
174 2	.23 .2300	15C	BOROUGH OF NORWOOD 455 BROADWAY NORWOOD N.J. RIVERVALE RD	07648	*EXEMPT*	00	00 00 00	00 00 00	00 00 00	00 00 00
174 3	1.48AC 1.4800	15F	WESTSHORE RAILROAD 466 LEXINGTON AVE NEW YORK N.Y. R.R.RIGHT OF WAY	10017	*EXEMPT*	00	00 00 00	00 00 00	00 00 00	00 00 00
176 1.01 CT100	.0665 .0665	2	GYSIN, FREDERICK & FRANCES 401 D'ERCOLE CT #100 NORWOOD, NJ 401 D'ERCOLE CT.	07648	1000 214200 215200	622358 V1	622358 -25000 597358	141647 141646 283293	150900 163165 314065	149340 149339 298679
176 1.01 CT101	.0665 .0665	2	WEHLE, ALFRED 401 DERCOLE CT UNIT101-B1 NORWOOD, NJ 401 D'ERCOLE CT.	07648	1000 217700 218700	632480	632480 00 632480	150302 150301 300603	159706 172171 331877	158120 158120 316240
176 1.01 CT102	.0665 .0665	2	LOFFREDO, GLORIA 401 D'ERCOLE COURT #102 NORWOOD, NJ 401 D'ERCOLE CT.	07648	1000 241000 242000	699864	699864 00 699864	166315 166314 332629	176721 190514 367235	174966 174966 349932
176 1.01 CT103	.0665 .0665	2	SAXTON, PETER M & ANNETTE M 401 D'EROLE CT #103 NORWOOD, NJ 401 D'ERCOLE CT.	00660 07648	1000 240400 241400	698129	698129 00 698129	165903 165902 331805	176282 190042 366324	174533 174532 349065
176 1.01 CT104	.0665 .0665	2	HODGE, KATHLEEN M TRUSTEE 401D'ERCOLE CT UNIT104-A1 NORWOOD, NJ 401 D'ERCOLE CT.	07648	1000 252400 253400	732833	732833 00 732833	174150 174149 348299	185045 199489 384534	183209 183208 366417
176 1.01 CT110	.0665 .0665	2	MILLAN, AIDA I 401 D'ERCOLE COURT #110 NORWOOD, NJ 401 D'ERCOLE CT.	07648	1000 231200 232200	671522	671522 00 671522	159580 159579 319159	169564 182799 352363	167881 167880 335761
176 1.01 CT111	.0665 .0665	2	BUTTERWORTH, JOAN 401 D'ERCOLE CT UNIT 111; NORWOOD, NJ 401 D'ERCOLE CT.	07648	1000 234200 235200	680198	680198 00 680198	161642 161641 323283	171755 185160 356915	170050 170049 340099
176 1.01 CT112	.0665 .0665	2	DELLA FAVE, WILLIAM & JOSEPHINE 401 D'ERCOLE CT #112 NORWOOD, NJ 401 D'ERCOLE CT.	07648	1000 215100 216100	624961 S1	624961 -25000 599961	142265 142265 284530	151557 163874 315431	149991 149990 299981
176 1.01 CT113	.0665 .0665	2	FOX HILL MANOR C/O PREFERRED MGMNT 25 CHARLES ST WESTWOOD, NJ 401 D'ERCOLE CT.	07675	1000 147800 148800	430330	430330 00 430330	102263 102263 204526	108661 117143 225804	107583 107582 215165
176 1.01 CT114	.0665 .0665	2	DUKES, VERONICA 401 D'ERCOLE CT UNIT 114 NORWOOD, NJ 401 D'ERCOLE CT.	07648	1000 241000 242000	699864	699864 00 699864	166315 166314 332629	176721 190514 367235	174966 174966 349932
176 1.01 CT115	.0665 .0665	2	BRADSHAW, FLORENCE 401 D'ERCOLE COURT #115 NORWOOD, NJ 401 D'ERCOLE CT.	07648	1000 234400 235400	680777	680777 00 680777	161779 161779 323558	171901 185318 357219	170195 170194 340389
176 1.01 CT116	.0665 .0665	2	KUNZ, PATRICIA 401 D'ERCOLE COURT NORWOOD, NJ 401 D'ERCOLE CT.	07648	1000 214500 215500	623226	623226 00 623226	148103 148102 296205	157369 169652 327021	155807 155806 311613

2695900

7796542

00

50000

7746542

3680519

4066023

3873273

Block No. Lot No. Qualification Account No.	Land Dimensions Building Description Additional Lots Acreage	Prop. Class	Owner's Name Address City State Property Location	Billing Code Zip Code	Land Improvement Exemption Net Total	2025 Property Tax Special Dist	2025 Total Tax Deduction Net Tax	Amt.Billed 2025 1st Q 2nd Q Total	2nd Half 2025 3rd Q 4th Q Total	Preliminary 2026 Tax 1st Q 2nd Q Total
176 1.01 CT117	.0665 .0665	2	D'ANDREA, FRANCES 401 D'ERCOLE CT.UNIT 117 NORWOOD, N.J. 401 D'ERCOLE CT.	07648	1000 217700 218700	632480	632480 W1 -25000 607480	144052 144051 288103	153456 165921 319377	151870 151870 303740
176 1.01 CT118	.0665 .0665	2	DUFFY, ANNE C 401 D'ERCOLE CT #118-B1 NORWOOD, NJ 401 D'ERCOLE CT.	07648	1000 234200 235200	680198	680198 00 680198	161642 161641 323283	171755 185160 356915	170050 170049 340099
176 1.01 CT119	.0665 .0665	2	CARNAZZA, JOHN & LAUREL 401 D'ERCOLE COURT #119 NORWOOD, NJ 401 D'ERCOLE CT.	07648	1000 280100 281100	812941	812941 00 812941	193186 193186 386372	205274 221295 426569	203236 203235 406471
176 1.01 CT120	.0665 .0000	2	MARITATO, DOMINICK 401 D'ERCOLE CT #120 NORWOOD, NJ 401 D'ERCOLE CT.	07648	1000 149100 150100	434089	434089 00 434089	96907 96906 193813	115861 124415 240276	108523 108522 217045
176 1.01 CT121	.0665 .0665	2	PLANKER, CYNTHIA 401 D'ERCOLE CT #121 NORWOOD, NJ 401 D'ERCOLE CT.	07648	1000 239400 240400	695237	695237 00 695237	165215 165215 330430	175552 189255 364807	173810 173809 347619
176 1.01 CT122	.0665 .0665	2	VILLANI, STEVEN F & H JANE 401 D'ERCOLE COURT #122 NORWOOD, NJ 401 D'ERCOLE CT.	07648	1000 219500 220500	637686	637686 00 637686	151539 151539 303078	161020 173588 334608	159422 159421 318843
176 1.01 CT123	.0665 .0665	2	CAN, FERIHA & UGUR 401 D'ERCOLE CT #123 NORWOOD, NJ 401 D'ERCOLE CT.	07648	1000 178500 179500	519114	519114 00 519114	123362 123361 246723	131080 141311 272391	129779 129778 259557
176 1.01 CT124	.0665 .0665	2	MCNEIL,CHRISTINE 401 D'ERCOLE CT #124 NORWOOD, NJ 401 D'ERCOLE CT.	07648	1000 231000 232000	670944	670944 00 670944	159442 159442 318884	169418 182642 352060	167736 167736 335472
176 1.01 CT125	.0665 .0665	2	MAZZILLI, ANGELA 401 D'ERCOLE CT.UNIT 125 NORWOOD, N.J. 401 D'ERCOLE CT.	07648	1000 209800 210800	609634	609634 00 609634	144873 144872 289745	153937 165952 319889	152409 152408 304817
176 1.01 CT126	.0665 .0665	2	LUDWIG, ANN 401 D'ERCOLE CT UNIT 126 NORWOOD, NJ 401 D'ERCOLE CT.	07648	1000 213300 214300	619756	619756 00 619756	147278 147278 294556	156493 168707 325200	154939 154939 309878
176 1.01 CT127	.0665 .0665	2	KAWABE, DIANA M 401 D'ERCOLE CT #127 NORWOOD, NJ 401 D'ERCOLE CT.	07648	1000 198200 199200	576086	576086 00 576086	136901 136900 273801	145466 156819 302285	144022 144021 288043
176 1.01 CT128	.0665 .0665	2	CASSIDY,PHILIP&EILEEN 401 D'ERCOLE CT UNIT 128 NORWOOD,NJ 401 D'ERCOLE CT.	07648	1000 217700 218700	632480	632480 00 632480	150302 150301 300603	159706 172171 331877	158120 158120 316240
176 1.01 CT129	.0665 .0665	2	MCCORMACK,KATHLEEN 401 D'ERCOLE CT #129 NORWOOD,NJ 401 D'ERCOLE CT.	07648	1000 213700 214700	620912	620912 00 620912	147553 147552 295105	156785 169022 325807	155228 155228 310456
176 1.01 CT130	.0665 .0665	2	BRASSIL, JOAN 401 D'ERCOLE CT.UNIT 130 NORWOOD, N.J. 401 D'ERCOLE CT.	07648	1000 152300 153300	443344	443344 00 443344	105356 105355 210711	111948 120685 232633	110836 110836 221672

2968500

8584901

00

25000

8559901

4055207

4504694

4279952

Block No. Lot No. Qualification Account No.	Land Dimensions Building Description Additional Lots Acreage	Prop. Class	Owner's Name Address City State Property Location	Billing Code Zip Code	Land Improvement Exemption Net Total	2025 Property Tax Special Dist	2025 Total Tax Deduction Net Tax	Amt.Billed 2025 1st Q 2nd Q Total	2nd Half 2025 3rd Q 4th Q Total	Preliminary 2026 Tax 1st Q 2nd Q Total
176 1.01 CT131	.0665 .0665	2	CAN, ZAFER & MUNEVVER 401 D'ERCOLE CT #131 NORWOOD, NJ 401 D'ERCOLE CT.	07648	1000 213800 214800	621202	621202 00 621202	147622 147621 295243	156858 169101 325959	155301 155300 310601
176 1.01 CT132	.0665 .0665	2	RIZZO, EDNA 401 D'ERCOLE COURT #132 NORWOOD, NJ 401 D'ERCOLE CT.	07648	1000 232900 233900	676439	676439 00 676439	160748 160748 321496	170806 184137 354943	169110 169110 338220
176 1.01 CT200	.0665 .0665	2	GYSIN, KATHLEEN 401 D'ERCOLE CT UNIT 200 NORWOOD, NJ 401 D'ERCOLE CT.	07648	1000 215100 216100	624961 V1	624961 -25000 599961	142265 142265 284530	151557 163874 315431	149991 149990 299981
176 1.01 CT201	.0665 .0000	2	CALEGARI, GRACE 401 D'ERCOLE CT #201 NORWOOD, NJ 401 D'ERCOLE CT.	07648	1000 217700 218700	632480 W1	632480 -25000 607480	144052 144051 288103	153456 165921 319377	151870 151870 303740
176 1.01 CT202	.0665 .0000	2	HOPE, URSULA 401 D'ERCOLE CT.UNIT 202 NORWOOD, N.J. 401 D'ERCOLE CT.	07648	1000 240000 241000	696972	696972 00 696972	165628 165627 331255	175990 189727 365717	174243 174243 348486
176 1.01 CT203	.0665 .0665	2	REEVES, MARIA DENISE ETALS 139 HACKENSACK AVE HARRINGTON PARK, NJ 401 D'ERCOLE CT.	07640	1000 239400 240400	695237	695237 00 695237	165215 165215 330430	175552 189255 364807	173810 173809 347619
176 1.01 CT204	.0665 .0665	2	SHANNON, NANCY E 401 D'ERCOLE CT #204 NORWOOD, NJ 401 D'ERCOLE CT.	07648	1000 231700 232700	672968	672968 00 672968	159923 159923 319846	169930 183192 353122	168242 168242 336484
176 1.01 CT205	.0665 .0665	2	WANTUCH, KENNETH A 401 D'ERCOLE CT NORWOOD, NJ 401 D'ERCOLE CT.	07648	1000 166600 167600	484699	484699 00 484699	115183 115183 230366	122390 131943 254333	121175 121175 242350
176 1.01 CT206	.0665 .0665	2	COUGHLAN, LORRAINE 401 D'ERCOLE CT NORWOOD, NJ 401 D'ERCOLE CT.	07648	1000 217100 218100	630745	630745 00 630745	149890 149889 299779	159268 171698 330966	157687 157686 315373
176 1.01 CT207	.0665 .0665	2	BUDD, SARAH 401 D'ERCOLE CT #207-D4 NORWOOD, NJ 401 D'ERCOLE CT.	07648	1000 189100 190100	549769 V1	549769 -25000 524769	124397 124396 248793	132571 143405 275976	131193 131192 262385
176 1.01 CT208	.0665 .0665	2	SONG, DAE GIL & SOOBONG J 401 D'ERCOLE COURT #208 NORWOOD, NJ 401 D'ERCOLE CT.	07648	1000 244900 245900	711143	711143 00 711143	168995 168995 337990	179569 193584 373153	177786 177786 355572
176 1.01 CT209	.0665 .0665	2	ILLYAS, HASSIM & RIFFAYA 401 D'ERCOLE CT #209 NORWOOD, NJ 401 D'ERCOLE CT.	07648	1000 207400 208400	602693	602693 00 602693	136973 136973 273946	158434 170313 328747	150674 150673 301347
176 1.01 CT210	.0665 .0665	2	MORAN, ELLEN 401 D'ERCOLE COURT NORWOOD, NJ 401 D'ERCOLE CT.	07648	1000 234600 235600	681355	681355 00 681355	161916 161916 323832	172047 185476 357523	170339 170339 340678
176 1.01 CT211	.0665 .0665	2	GARRISON, CHRISTINA A ETALS 401 D'ERCOLE COURT #211 NORWOOD, NJ 401 D'ERCOLE CT.	07648	1000 240400 241400	698129	698129 00 698129	165903 165902 331805	176282 190042 366324	174533 174532 349065

3104700

8978792

00

75000

8903792

4217414

4686378

4451901

Block No. Lot No. Qualification Account No.	Land Dimensions Building Description Additional Lots Acreage	Prop. Class	Owner's Name Address City State Property Location	Billing Code Zip Code	Land Improvement Exemption Net Total	2025 Property Tax Special Dist	2025 Total Tax Deduction Net Tax	Amt.Billed 2025 1st Q 2nd Q Total	2nd Half 2025 3rd Q 4th Q Total	Preliminary 2026 Tax 1st Q 2nd Q Total
176 1.01 CT212	.0665 .0665	2	MARNELL, EVELYN 401 D'ERCOLE CT.UNIT 212 NORWOOD, N.J. 401 D'ERCOLE CT.	07648	1000 215100 216100	624961 W1	624961 -25000 599961	142265 142265 284530	151557 163874 315431	149991 149990 299981
176 1.01 CT213	.0665 .0665	2	MCCAUSLAND ALICE 401 D'ERCOLE CT APT 213 NORWOOD, NJ 401 D'ERCOLE CT.	07648	1000 149900 150900	436403	436403 00 436403	103706 103706 207412	110195 118796 228991	109101 109101 218202
176 1.01 CT214	.0665 .0665	2	POBOR, CARMEN TERESA 401 D'ERCOLE CT #214 NORWOOD, NJ 401 D'ERCOLE CT.	07648	1000 215100 216100	624961	624961 00 624961	148515 148515 297030	157807 170124 327931	156241 156240 312481
176 1.01 CT215	.0665 .0665	2	ELENIO, PAUL J TRSTE 401 D'ERCOLE CT #215 NORWOOD, NJ 401 D'ERCOLE CT.	07648	1000 234400 235400	680777	680777 00 680777	161779 161779 323558	171901 185318 357219	170195 170194 340389
176 1.01 CT216	.0665 .0665	2	WIEGARTNER, PAUL & ROSEMARY 401 D'ERCOLE CT #216 NORWOOD, NJ 401 D'ERCOLE CT.	07648	1000 214500 215500	623226 V1	623226 -25000 598226	141853 141852 283705	151119 163402 314521	149557 149556 299113
176 1.01 CT217	.0665 .0665	2	VANDERBECK, BARBARA 401 D'ERCOLE CT.UNIT 217 NORWOOD, N.J. 401 D'ERCOLE CT.	07648	1000 217700 218700	632480	632480 00 632480	150302 150301 300603	159706 172171 331877	158120 158120 316240
176 1.01 CT218	.0665 .0665	2	KATZMAN (ETAL), JOYCE B 5066 GLENNVILLE DR BOYNTON BEACH, FL 401 D'ERCOLE CT.	33437	1000 217700 218700	632480 V1	632480 -25000 607480	144052 144051 288103	153456 165921 319377	151870 151870 303740
176 1.01 CT219	.0665 .0665	2	POLLOCK, DONNA 401 D'ERCOLE CT UNIT 219; NORWOOD, NJ 401 D'ERCOLE CT.	07648	1000 248100 249100	720397	720397 00 720397	171194 171194 342388	181906 196103 378009	180100 180099 360199
176 1.01 CT220	.0665 .0665	2	AULETTA,FRANCES L&MARTIN, RHONDA M 401 D'ERCOLE COURT #220 NORWOOD, NJ 401 D'ERCOLE CT.	07648	1000 152900 153900	445079 V1	445079 -25000 420079	99518 99518 199036	106136 114907 221043	105020 105020 210040
176 1.01 CT221	.0665 .0665	2	LANG, PATRICIA & JOHN 401 D'ERCOLE CT #221 NORWOOD, NJ 401 D'ERCOLE CT.	07648	1000 239400 240400	695237	695237 00 695237	165215 165215 330430	175552 189255 364807	173810 173809 347619
176 1.01 CT222	.0665 .0665	2	RIBAUDO, BENEDETTO & MARIA 401 D'ERCOLE CT.UNIT 222 NORWOOD, N.J. 401 D'ERCOLE CT.	07648	1000 191800 192800	557578	557578 00 557578	132502 132502 265004	140792 151782 292574	139395 139394 278789
176 1.01 CT223	.0665 .0665	2	LEONARD, MIRIAM 401 D'ERCOLE CT #223 NORWOOD, NJ 401 D'ERCOLE CT.	07648	1000 193900 194900	563651	563651 00 563651	133945 133945 267890	142326 153435 295761	140913 140913 281826
176 1.01 CT224	.0665 .0665	2	LE COZ,MARIE-MADELEINE 401 D'ERCOLE CT UNIT224 NORWOOD,NJ 401 D'ERCOLE CT.	07648	1000 265300 266300	770140	770140 00 770140	183015 183015 366030	194466 209644 404110	192535 192535 385070
176 1.01 CT225	.0665 .0665	2	TRUEX, FRANCINE 401 D'ERCOLE CT #225 NORWOOD, NJ 401 D'ERCOLE CT.	07648	1000 211300 212300	613972	613972 00 613972	139654 139653 279307	161282 173383 334665	153493 153493 306986

2981100

8621342

00

100000

8521342

4035026

4486316

4260675

Block No. Lot No. Qualification Account No.	Land Dimensions Building Description Additional Lots Acreage	Prop. Class	Owner's Name Address City State Property Location	Billing Code Zip Code	Land Improvement Exemption Net Total	2025 Property Tax Special Dist	2025 Total Tax Deduction Net Tax	Amt.Billed 2025 1st Q 2nd Q Total	2nd Half 2025 3rd Q 4th Q Total	Preliminary 2026 Tax 1st Q 2nd Q Total
176 1.01 CT226	.0665 .0665	2	CHALLENGER, MARGARET 401 D'ERCOLE CT #226 NORWOOD, NJ 401 D'ERCOLE CT.	07648	1000 218200 219200	633926	633926 00	144396 144395	166321 178814	158482 158481
176 1.01 CT227	.0665 .0665	2	FRASSE, SARAH 401 D'ERCOLE CT UNIT 227 NORWOOD, NJ 401 D'ERCOLE CT.	07648	1000 224100 225100	650989	650989 00	154700 154700	164380 177209	162748 162747
176 1.01 CT228	.0665 .0665	2	BOCHICCHIO, WILLIAM & MARY 401 D'ERCOLE CT #228 NORWOOD, NJ 401 D'ERCOLE CT.	07648	1000 216800 217800	629878	629878 00	149683 149683	159049 171463	157470 157469
176 1.01 CT229	.0665 .0665	2	KURTZ, LISA A 401 D'ERCOLE CT #229 NORWOOD, NJ 401 D'ERCOLE CT.	07648 00660	1000 188700 189700	548612	548612 00	130372 130371	138529 149340	137153 137153
176 1.01 CT230	.0665 .0665	2	YIM, KYUNG HEE 401 D'ERCOLE CT #230-S2 NORWOOD, NJ 401 D'ERCOLE CT.	07648	1000 148800 149800	433222	433222 00	102950 102950	109392 117930	108306 108305
176 1.01 CT231	.0665 .0665	2	FISCHER, THEODORE & PATRICIA A 401 D'ERCOLE CT #231 NORWOOD, NJ 401 D'ERCOLE CT.	07648	1000 215300 216300	625540	625540 00	148653 148652	157953 170282	156385 156385
176 1.01 CT232	.0665 .0665	2	SCAPPI, ROBERT 401 D'ERCOLE CT #232 NORWOOD, NJ 401 D'ERCOLE CT.	07648	1000 238400 239400	692345	692345 00	164528 164528	174822 188467	173087 173086
176 1.01 CT300	.0665 .0665	2	KINSEY FAMILY IRREVOCABLE TRUST 401 D'ERCOLE CT #300 NORWOOD, NJ 401 D'ERCOLE CT.	07648	1000 214200 215200	622358	622358 00	147897 147896	157150 169415	155590 155589
176 1.01 CT301	.0665 .0665	2	O'NEILL, WAYNE R & IRENE TRSTES 401 D'ERCOLE CT #301 NORWOOD, NJ 401 D'ERCOLE CT.	07648	1000 233000 234000	676728	676728 00	160817 160816	170879 184216	169182 169182
176 1.01 CT302	.0665 .0000	2	O'DOWD, BRIAN & DOLORES FAZIO- 401 D'ERCOLE CT UNIT 302 NORWOOD, NJ 401 D'ERCOLE CT.	07648	1000 240000 241000	696972	696972 00	165628 165627	175990 189727	174243 174243
176 1.01 CT303	.0665 .0665	2	VICKERMAN, CAROLE 401 D'ERCOLE CT #303 NORWOOD, NJ 401 D'ERCOLE CT.	07648	1000 239400 240400	695237	695237 00	165215 165215	175552 189255	173810 173809
176 1.01 CT304	.0665 .0665	2	KARAYANIS JR, NICHOLAS J & JAMES N 401 D'ERCOLE CT UNIT #304-AJ NORWOOD, NJ 401 D'ERCOLE CT.	07648	1000 240000 241000	696972	696972 00	165628 165627	175990 189727	174243 174243
176 1.01 CT305	.0665 .0665	2	PACCIONE, JOAN 401 D'ERCOLE CT. UNIT 305 NORWOOD, N.J. 401 D'ERCOLE CT.	07648	1000 154100 155100	448549	448549 00	106593 106592	113262 122102	112138 112137
176 1.01 CT306	.0665 .0665	2	WEIS, ALBERT T & JANET R 401 D'ERCOLE COURT #306 NORWOOD, NJ 401 D'ERCOLE CT.	07648	1000 243700 244700	707672	707672 00	168170 168170	178693 192639	176918 176918

3028700

8759000

00

00

8759000

4150452

4608548

4379502

Block No. Lot No. Qualification Account No.	Land Dimensions Building Description Additional Lots Acreage	Prop. Class	Owner's Name Address City State Property Location	Billing Code Zip Code	Land Improvement Exemption Net Total	2025 Property Tax Special Dist	2025 Total Tax Deduction Net Tax	Amt.Billed 2025 1st Q 2nd Q Total	2nd Half 2025 3rd Q 4th Q Total	Preliminary 2026 Tax 1st Q 2nd Q Total
176 1.01 CT307	.0665 .0665	2	RUTIGLIANO, PATRICIA 401 DERCOLE CT NORWOOD, NJ 401 D'ERCOLE CT.	07648	1000 183200 184200	532706	532706 00	126592 126591	134512 145011	133177 133176
176 1.01 CT308	.0665 .0665	2	SALERNO, RUBY 401 D'ERCOLE CT.UNIT 308 NORWOOD, N.J. 401 D'ERCOLE CT.	07648	1000 218700 219700	635372	635372 00	150989 150989	160436 172958	158843 158843
176 1.01 CT309	.0665 .0665	2	NEWELL, GRAZIA 401 D'ERCOLE CT NORWOOD, NJ 401 D'ERCOLE CT.	07648	1000 159300 160300	463588	463588 00	110167 110166	117059 126196	115897 115897
176 1.01 CT310	.0665 .0665	2	LEE, EUN C 401 D'ERCOLE CT #310 NORWOOD, NJ 401 D'ERCOLE CT.	07648	1000 203600 204600	591703	591703 00	140612 140611	149409 161071	147926 147926
176 1.01 CT311	.0665 .0665	2	STELLA, LINDA 401 D'ERCOLE CT #311 NORWOOD, NJ 401 D'ERCOLE CT.	07648	1000 214500 215500	623226	623226 00	148103 148102	157369 169652	155807 155806
176 1.01 CT312	.0665 .0665	2	FLYNN, JOHN & PATRICIA 401 D'ERCOLE CT #312 NORWOOD, NJ 401 D'ERCOLE CT.	07648	1000 241000 242000	699864	699864 00	166315 166314	176721 190514	174966 174966
176 1.01 CT313	.0665 .0665	2	SABATO, EILEEN 401 D'ERCOLE CT(UNIT 313) NORWOOD, NJ 401 D'ERCOLE CT.	07648	1000 154800 155800	450574	450574 00	107074 107073	113773 122654	112644 112643
176 1.01 CT314	.0665 .0665	2	MOONEY, CATHERINE 401 D'ERCOLE CT #314 NORWOOD, NJ 401 D'ERCOLE CT.	07648	1000 215100 216100	624961	624961 00	148515 148515	157807 170124	156241 156240
176 1.01 CT315	.0665 .0665	2	RIECKEN, RICHARD & CAROLYN 401 D'ERCOLE COURT #315 NORWOOD, NJ 401 D'ERCOLE CT.	07648	1000 224800 225800	653014 V1	653014 -25000	148931 148931	158641 171511	157004 157003
176 1.01 CT316	.0665 .0665	2	BERNSTEIN, E&A TRSTES C/O JEFF B. 1529 HEWLETT AVE HEWLETT, NY 401 D'ERCOLE CT.	11557	1000 214500 215500	623226	623226 00	148103 148102	157369 169652	155807 155806
176 1.01 CT317	.0665 .0665	2	DALAKER, ELEANOR L 401 D'ERCOLE CT #317 NORWOOD, NJ 401 D'ERCOLE CT.	07648	1000 217700 218700	632480	632480 00	150302 150301	159706 172171	158120 158120
176 1.01 CT318	.0665 .0665	2	CHRISTIANO, MARIA 401 D'ERCOLE CT.UNIT 318 NORWOOD, N.J. 401 D'ERCOLE CT.	07648	1000 215300 216300	625540	625540 00	148653 148652	157953 170282	156385 156385
176 1.01 CT319	.0665 .0665	2	ZERR, ROBERT & JOAN 401 D'ERCOLE COURT #319 NORWOOD, NJ 401 D'ERCOLE CT.	07648	1000 249100 250100	723289	723289 00	171882 171881	182636 196890	180823 180822
176 1.01 CT320	.0665 .0665	2	SCHINELLA LISA 401 D'ERCOLE CT. NORWOOD, NJ 401 D'ERCOLE CT.	07648	1000 152600 153600	444211	444211 00	99312 99311	118417 127171	111053 111053

2878200

8323754

00

25000

8298754

3931089

4367665

4149379

Block No. Lot No. Qualification Account No.	Land Dimensions Building Description Additional Lots Acreage	Prop. Class	Owner's Name Address City State Property Location	Billing Code Zip Code	Land Improvement Exemption Net Total	2025 Property Tax Special Dist	2025 Total Tax Deduction Net Tax	Amt.Billed 2025 1st Q 2nd Q Total	2nd Half 2025 3rd Q 4th Q Total	Preliminary 2026 Tax 1st Q 2nd Q Total
176 1.01 CT321	.0665 .0665	2	MONRO, MILTON EDWARD & LOUISA 401 D'ERCOLE CT #321 NORWOOD, NJ 401 D'ERCOLE CT.	07648	1000 217600 218600	632191	632191 00	150233 150233 300466	159633 172092 331725	158048 158048 316096
176 1.01 CT322	.0000	2	SACCOCCIO, JEANETTE 401 D'ERCOLE CT #322 NORWOOD, NJ 401 D'ERCOLE CT.	07648	1000 254400 255400	738617	738617 00	175524 175524 351048	186506 201063 387569	184655 184654 369309
176 1.01 CT323	.0665 .0665	2	MUGGEO, MARY 401 D'ERCOLE CT. UNIT 323 NORWOOD, N.J. 401 D'ERCOLE CT.	07648	1000 182000 183000	529236	529236 00	125767 125767 251534	133636 144066 277702	132309 132309 264618
176 1.01 CT324	.0665 .0665	2	DVOSKIN, STANLEY & LATRICE 401 D'ERCOLE CT. UNIT 324 NORWOOD, N.J. 401 D'ERCOLE CT.	07648	1000 231000 232000	670944	670944 00	159442 159442 318884	169418 182642 352060	167736 167736 335472
176 1.01 CT325	.0665 .0665	2	GALATI JOSEPH & CATHERINE 401 D'ERCOLE CT #325 NORWOOD, NJ 401 D'ERCOLE CT.	07648	1000 234600 235600	681355	681355 00	161916 161916 323832	172047 185476 357523	170339 170339 340678
176 1.01 CT326	.0665 .0665	2	WEISSBACH, JULIE & KARIN 401 D'ERCOLE CT #326 NORWOOD, NJ 401 D'ERCOLE CT.	07648	1000 241600 242600	701599	701599 00	166727 166727 333454	177159 190986 368145	175400 175400 350800
176 1.01 CT327	.0665 .0665	2	CASHMAN, CAROL 401 D'ERCOLE CT. UNIT 327 NORWOOD, N.J. 401 D'ERCOLE CT.	07648	1000 196800 197800	572038	572038 00	135938 135938 271876	144444 155718 300162	143010 143009 286019
176 1.01 CT328	.0665 .0665	2	SILENO, ANGELA 401 D'ERCOLE CT. UNIT 328 NORWOOD, N.J. 401 D'ERCOLE CT.	07648	1000 216800 217800	629878	629878 00	149683 149683 299366	159049 171463 330512	157470 157469 314939
176 1.01 CT329	.0665 .0665	2	CEDENO, RAUL & MARIA 401 D'ERCOLE CT UNIT 329 NORWOOD, NJ 401 D'ERCOLE CT.	07648	1000 188700 189700	548612	548612 00	130372 130371 260743	138529 149340 287869	137153 137153 274306
176 1.01 CT330	.0665 .0665	2	REEVES, BERTRAM & IRENE 401 D'ERCOLE CT. UNIT 330 NORWOOD, N.J. 401 D'ERCOLE CT.	07648	1000 176600 177600	513619 V1	513619 -25000 488619	115806 115805 231611	123443 133565 257008	122155 122155 244310
176 1.01 CT331	.0665 .0665	2	LEE, MYUNG S & SOON J 401 D'ERCOLE CT #331 NORWOOD, NJ 401 D'ERCOLE CT.	07648	1000 219900 220900	638843	638843 00	151814 151813 303627	161313 173903 335216	159711 159711 319422
176 1.01 CT332	.0665 .0665	2	CWIRKO, EDNA 401 D'ERCOLE CT. UNIT 332 NORWOOD, N.J. 401 D'ERCOLE CT.	07648	1000 234500 235500	681066 W1	681066 -25000 656066	155598 155597 311195	165724 179147 344871	164017 164016 328033
177 1.02 CT600	.0425 .0425	2	GOMEZ, SANDRA M 600 D'ERCOLE CT NORWOOD, NJ 600 D'ERCOLE COURT	07648	1000 91400 92400	267221	267221 00	63502 63502 127004	67475 72742 140217	66806 66805 133611
177 1.02 CT602	.0425 .0425	2	FELICI, DAREN 602 D'ERCOLE CT NORWOOD, NJ 602 D'ERCOLE COURT	07648 00660	1000 111700 112700	325928	325928 00	77453 77453 154906	82300 88722 171022	81482 81482 162964

2811600

8131147

00

50000

8081147

3839546

4241601

4040577

Block No. Lot No. Qualification Account No.	Land Dimensions Building Description Additional Lots Acreage	Prop. Class	Owner's Name Address City State Property Location	Billing Code Zip Code	Land Improvement Exemption Net Total	2025 Property Tax Special Dist	2025 Total Tax Deduction Net Tax	Amt.Billed 2025 1st Q 2nd Q Total	2nd Half 2025 3rd Q 4th Q Total	Preliminary 2026 Tax 1st Q 2nd Q Total
177 1.02 CT604	.0425 .0425	2	SINISI, STEPHEN 604 D'ERCOLE COURT NORWOOD, NJ 604 D'ERCOLE COURT	00660 07648	1000 74900 75900	219503	219503 00	52163 52162	55426 59752	54876 54876
177 1.02 CT606	.0425 .0425	2	JABLONSKI, DANIEL J 606 D'ERCOLE CT NORWOOD, NJ 606 D'ERCOLE COURT	07648	1000 109500 110500	319566	319566 00	75942 75941	80693 86990	79892 79891
177 1.02 CT608	.0425 .0425	2	CARR, DOREEN 608 D'ERCOLE CT NORWOOD, NJ 608 D'ERCOLE COURT	07648	1000 72500 73500	212562	212562 00	50513 50513	53674 57862	53141 53140
177 1.02 CT610	.0425 .0425	2	HIDALGO, JANE 610 D'ERCOLE COURT NORWOOD, NJ 610 D'ERCOLE COURT	07648	1000 109900 110900	320723	320723 00	76216 76216	80985 87306	80181 80181
177 1.02 CT612	.0425 .0425	2	CHAUHAN, NARENDER KUMAR & ANTHIA 612 D'ERCOLE COURT NORWOOD, NJ 612 D'ERCOLE COURT	00660 07648	1000 106300 107300	310312	310312 00	73742 73742	78356 84472	77578 77578
177 1.02 CT614	.0425 .0425	2	MCLAUGHLIN, CRAIG 614 D'ERCOLE CT NORWOOD, NJ 614 D'ERCOLE COURT	00660 07648	1000 83100 84100	243217 D1	243217 -25000	51548 51548	55164 59957	54555 54554
177 1.02 CT616	.0425 .0425	2	CIRELLI, JENNIFER 616 D'ERCOLE CT NORWOOD, NJ 616 D'ERCOLE COURT	00660 07648	1000 71900 72900	210827 D1	210827 -25000	43851 43850	46986 51140	46457 46457
177 1.02 CT618	.0425 .0425	2	MCCABE, KATHLEEN 618 D'ERCOLE COURT NORWOOD, N.J. 618 D'ERCOLE COURT	07648	1000 72500 73500	212562	212562 00	50513 50513	53674 57862	53141 53140
177 1.02 CT620	.0425 .0425	2	HAMDI, NAEIL & OMAYMA 620 D'ERCOLE COURT NORWOOD, N.J. 620 D'ERCOLE COURT	00660 07648	1000 78700 79700	230492	230492 00	54774 54774	58201 62743	57623 57623
177 1.02 CT622	.0425 .0425	2	GOMEZ, CARLOS & MARIA 622 D'ERCOLE COURT NORWOOD, N.J. 622 D'ERCOLE COURT	07648	1000 77900 78900	228179	228179 00	54224 54224	57617 62114	57045 57045
177 1.02 CT624	.0425 .0425	2	KINCAID, HEATHER ANN 624 D'ERCOLE COURT NORWOOD, N.J. 624 D'ERCOLE COURT	00660 07648	1000 71900 72900	210827 D1	210827 -25000	43851 43850	46986 51140	46457 46457
177 1.02 CT626	.0425 .0425	2	WIOROWSKA, MARIA 626 D'ERCOLE COURT NORWOOD, N.J. 626 D'ERCOLE COURT	01175 07648	1000 87100 88100	254785	254785 00	60547 60547	64335 69356	63697 63696
177 1.02 CT628	.0425 .0425	2	KINGCAID-PIZZUTE, MARGARET E 628 D'ERCOLE COURT #628 NORWOOD, NJ 628 D'ERCOLE COURT	07648	1000 86800 87800	253918	253918 00	60341 60340	64116 69121	63480 63479
177 1.02 CT630	.0425 .0425	2	KELLY, ANN 630 D'ERCOLE CT NORWOOD, NJ 630 D'ERCOLE COURT	00660 07648	1000 103400 104400	301925	301925 00	71749 71749	76238 82189	75482 75481

1220400

3529398

00

75000

3454398

1639943

1814455

1727203

Block No. Lot No. Qualification Account No.	Land Dimensions Building Description Additional Lots Acreage	Prop. Class	Owner's Name Address City State Property Location	Billing Code Zip Code	Land Improvement Exemption Net Total	2025 Property Tax Special Dist	2025 Total Tax Deduction Net Tax	Amt.Billed 2025 1st Q 2nd Q Total	2nd Half 2025 3rd Q 4th Q Total	Preliminary 2026 Tax 1st Q 2nd Q Total
177 1.02 CT632	.0425 .0425	2	PISANO, DANNA 632 D'ERCOLE COURT NORWOOD, NJ 632 D'ERCOLE COURT	07648	1000 107400 108400	313493	313493 00	74498 74498	79159 85338	78374 78373
177 1.02 CT634	.0425 .0425	2	VAN DYKE, DOUGLAS 634 D'ERCOLE CT NORWOOD, NJ 634 D'ERCOLE COURT	07648 00660	1000 67600 68600	198391	198391 00	47146 47145	50095 54005	49598 49598
177 1.02 CT636	.0425 .0425	2	BAARENS, DOROTHY 636 D'ERCOLE CT NORWOOD, NJ 636 D'ERCOLE COURT	07648	1000 120400 121400	351089	351089 00	83433 83432	88652 95572	87773 87772
177 1.02 CT638	.0425 .0425	2	PULIATTE, JUSTIN 638 D'ERCOLE CT UNIT 636 NORWOOD, NJ 638 D'ERCOLE COURT	07648	1000 116900 117900	340967	340967 00	81027 81027	86097 92816	85242 85242
177 1.02 CT640	.0425 .0425	2	LEE, JOANNE 640 D'ERCOLE CT NORWOOD, NJ 640 D'ERCOLE COURT	07648	1000 65300 66300	191740	191740 00	45565 45565	48416 52194	47935 47935
177 1.02 CT642	.0425 .0425	2	PETRONE, MARIE 642 D'ERCOLE CT NORWOOD, NJ 642 D'ERCOLE COURT	07648	1000 108000 109000	315228	315228 00	74911 74910	79597 85810	78807 78807
177 1.02 CT644	.0425 .0425	2	PYRAMIDES, KATHERINE 644 D'ERCOLE CT #644 NORWOOD, NJ 644 D'ERCOLE COURT	07648	1000 67800 68800	198970	198970 00	47283 47283	50241 54163	49743 49742
177 1.02 CT646	.0425 .0425	2	ORTZ JR, WALTER & JEANNETH 646 D'ERCOLE COURT NORWOOD, NJ 646 D'ERCOLE COURT	07648 00597	1000 70200 71200	205910	205910 00	48933 48932	51994 56051	51478 51477
178 1 000000	.5636 .5636	15C	BOROUGH OF NORWOOD BOROUGH HALL NORWOOD NJ FEITNER ST	07648	*EXEMPT*	00	00 00 00	00 00 00	00 00 00	00 00 00
179 1 000000	1.3AC 1.3000	15C	BOROUGH OF NORWOOD BOROUGH HALL NORWOOD NJ FEITNER ST	07648	*EXEMPT*	00	00 00 00	00 00 00	00 00 00	00 00 00
180 1 000000	2.04AC 2.0400	15C	BOROUGH OF NORWOOD BOROUGH HALL NORWOOD NJ ZOTTI AVE	07648	*EXEMPT*	00	00 00 00	00 00 00	00 00 00	00 00 00
181 1 000000	.87AC .8700	15C	BOROUGH OF NORWOOD BOROUGH HALL NORWOOD NJ CLARK AVE	07648	*EXEMPT*	00	00 00 00	00 00 00	00 00 00	00 00 00
182 1 000000	2.3AC 2.3000	15C	BOROUGH OF NORWOOD BOROUGH HALL NORWOOD NJ CLARK AVE	07648	*EXEMPT*	00	00 00 00	00 00 00	00 00 00	00 00 00
183 1.01	2.196 2.1960	1	JACOBS, HYMAN 100 MCCLELLAN ST NORWOOD, NJ MCCLELLAN ST.	07648	1144000 0 1144000	3308448	3308448 00	786214 786214	835406 900614	827112 827112
							3308448	1572428	1736020	1654224

1875600

5424236

00

00

5424236

2578016

2846220

2712120

Block No. Lot No. Qualification Account No.	Land Dimensions Building Description Additional Lots Acreage	Prop. Class	Owner's Name Address City State Property Location	Billing Code Zip Code	Land Improvement Exemption Net Total	2025 Property Tax Special Dist	2025 Total Tax Deduction Net Tax	Amt.Billed 2025 1st Q 2nd Q Total	2nd Half 2025 3rd Q 4th Q Total	Preliminary 2026 Tax 1st Q 2nd Q Total
183 1.02 000000	5.956 5.9560	4A	BUCKINGHAM PROPCO LLC 1125 CARMEL CT LAKEWOOD, NJ 100 MCCLELLAN ST.	08701	4764800 16572600 21337400	61707761	61707761 00 61707761	14664129 14664128 29328257	15581636 16797868 32379504	15426941 15426940 30853881
184 1 000000	.79AC .7900	15C	BOROUGH OF NORWOOD BOROUGH HALL NORWOOD NEW JERSEY MC CLELLAN ST	07648	*EXEMPT*	00	00 00 00	00 00 00	00 00 00	00 00 00
185 1 000000	.73 AC .7300	15C	BOROUGH OF NORWOOD 455 BROADWAY NORWOOD N.J. MCCLELLAN ST.	07648	*EXEMPT*	00	00 00 00	00 00 00	00 00 00	00 00 00
186 1 000000	.34AC .3400	15C	BOROUGH OF NORWOOD 455 BROADWAY NORWOOD, N.J. MC CLELLAN ST.	07648	*EXEMPT*	00	00 00 00	00 00 00	00 00 00	00 00 00
187 1 000000	19.62AC 19.6200	15C	BOROUGH OF NORWOOD BOROUGH HALL NORWOOD, NJ MCCLELLAN STREET	07648	*EXEMPT*	00	00 00 00	00 00 00	00 00 00	00 00 00
188 1 000000	.20 G 2 .2000	2	2 ORANGEBURGH LLC NJ 138 ORANGEBURGH RD OLD TAPPAN, NJ REAR OF LINCOLN AVE	02700 07675	119600 6800 126400	365549	365549 00 365549	86869 86868 173737	92304 99508 191812	91388 91387 182775
188 2 000000	.076 .0760	1	RIDGETOP HOUSE TRUST, CO KIM HALMAN 18 KENWOOD RD TENAFLY, NJ LINCOLN AVE	07670	17900 0 17900	51767	51767 00 51767	12302 12302 24604	13072 14091 27163	12942 12942 25884
188 3 000000	1.68AC 100 29LT 1.6800	15C	BOROUGH OF NORWOOD 455 BROADWAY NORWOOD N.J. LINCOLN AVE.	07648	*EXEMPT*	00	00 00 00	00 00 00	00 00 00	00 00 00
188 4 000000	L13-19 25X100 1SFDW 8LT .0574	15C	BOROUGH OF NORWOOD 455 BROADWAY NORWOOD, N.J. LINCOLN AVE	07648	*EXEMPT*	00	00 00 00	00 00 00	00 00 00	00 00 00
188 5 000000	1.01AC 1.0100	15C	BOROUGH OF NORWOOD 455 BROADWAY NORWOOD N.J. LINCOLN AVE.	07648	*EXEMPT*	00	00 00 00	00 00 00	00 00 00	00 00 00
189 1 000000	200X250 VACANT LAND 1.1478	15C	BOROUGH OF NORWOOD 455 BROADWAY NORWOOD, N.J. GRANT AVE	07648	*EXEMPT*	00	00 00 00	00 00 00	00 00 00	00 00 00
189 2 000000	1.14AC 1.1400	15C	BOROUGH OF NORWOOD BOROUGH HALL NORWOOD NJ GRANT & LINCOLN	07648	*EXEMPT*	00	00 00 00	00 00 00	00 00 00	00 00 00
190 1 000000	200X250 VACANT LAND 1.1478	15C	BOROUGH OF NORWOOD 455 BROADWAY NORWOOD, N.J. WILLIAMS & GRANT AVE	07648	*EXEMPT*	00	00 00 00	00 00 00	00 00 00	00 00 00
190 2 000000	1.14AC 1.1400	15C	BOROUGH OF NORWOOD 455 BROADWAY NORWOOD NJ WILLIAMS & GRANT AVE	07648	*EXEMPT*	00	00 00 00	00 00 00	00 00 00	00 00 00

21481700

62125077

00

00

62125077

29526598

32598479

31062540

Block No. Lot No. Qualification Account No.	Land Dimensions Building Description Additional Lots Acreage	Prop. Class	Owner's Name Address City State Property Location	Billing Code Zip Code	Land Improvement Exemption Net Total	2025 Property Tax Special Dist	2025 Total Tax Deduction Net Tax	Amt.Billed 2025 1st Q 2nd Q Total	2nd Half 2025 3rd Q 4th Q Total	Preliminary 2026 Tax 1st Q 2nd Q Total
191 1	1.14 VACANT LAND 1.1400	15C	BOROUGH OF NORWOOD 455 BROADWAY NORWOOD, N.J. ZOTTI & WILLIAMS AVE	07648	*EXEMPT*	00	00	00	00	00
191 2 000000	1.14AC 1.1400	15C	BOROUGH OF NORWOOD BOROUGH HALL NORWOOD NJ ZOTTI & WILLIAMS AVE	07648	*EXEMPT*	00	00	00	00	00
192 1 000000	.05AC .0500	15C	BOROUGH OF NORWOOD 455 BROADWAY NORWOOD N.J CLARK AVE	07648	*EXEMPT*	00	00	00	00	00
192 2	75X100 .1722	15C	BOROUGH OF NORWOOD 455 BROADWAY NORWOOD, NJ CLARK AVE	07648	*EXEMPT*	00	00	00	00	00
193 1 000000	1.59AC 37-39 15-36 1.5900	15C	BOROUGH OF NORWOOD BOROUGH HALL NORWOOD NJ GRACE & CLARK AVES	07648	*EXEMPT*	00	00	00	00	00
194 1 000000	.867AC 67 .8670	15C	BOROUGH OF NORWOOD BOROUGH HALL NORWOOD NJ GRACE AVE	07648	*EXEMPT*	00	00	00	00	00
195 1 000000	.024AC .0240	15C	BOROUGH OF NORWOOD BOROUGH HALL NORWOOD NJ PERRY ST	07648	*EXEMPT*	00	00	00	00	00
196 1 000000	IRR. .0000	15C	BOROUGH OF NORWOOD 455 BROADWAY NORWOOD, NJ GRANT AV	07648	*EXEMPT*	00	00	00	00	00
196 2 000000	.076 25X100 3LT .0760	1	HOWARD, DONALD 119 WILLIAMS AVE OLD TAPPAN, N.J. 119 WILLIAMS AVE.	05925 07675	68300 0 68300	197524	197524 00 197524	46940 46939 93879	49876 53769 103645	49381 49381 98762
196 3 000000	.45AC .4500	15C	BOROUGH OF NORWOOD BOROUGH HALL NORWOOD NJ PERRY ST	07648	*EXEMPT*	00	00	00	00	00
197 1 000000	50X100 .1148	1	LUETHKE, KERI 104 LINCOLN AVENUE OLD TAPPAN, NJ LINCOLN AV	07675	14000 0 14000	40488	40488 00 40488	9622 9621 19243	10224 11021 21245	10122 10122 20244
197 2 000000	1.242AC 1.2420	15C	BOROUGH OF NORWOOD 455 BROADWAY NORWOOD N.J. GRANT AVE.	07648	*EXEMPT*	00	00	00	00	00

[illegible]

0 00 00 00 00 00 00

Block No. Lot No. Qualification Account No.	Land Dimensions Building Description Additional Lots Acreage	Prop. Class	Owner's Name Address City State Property Location	Billing Code Zip Code	Land Improvement Exemption Net Total	2025 Property Tax Special Dist	2025 Total Tax Deduction Net Tax	Amt.Billed 2025 1st Q 2nd Q Total	2nd Half 2025 3rd Q 4th Q Total	Preliminary 2026 Tax 1st Q 2nd Q Total
5 10	.92AC 2SFRDWG2 POOL .9200	15F	SHAW, LEONARD & NEJHLA & DARREN D 4 TILDEN PL NORWOOD, NJ 4 TILDEN PLACE	07648	*EXEMPT*	00	00	539358 539358 1078716	-539358 -539358 -1078716	00 00 00
76 7 000000	80X100 4LT .1837	15C	BOROUGH OF NORWOOD 455 BROADWAY NORWOOD, NJ FIFTH ST	07648	*EXEMPT*	00	00	16907 16906 33813	-16907 -16906 -33813	00 00 00
77 12 000000	80X100 4LT .1837	15C	BOROUGH OF NORWOOD 455 BROADWAY NORWOOD, NJ FIFTH ST	07648	*EXEMPT*	00	00	16907 16906 33813	-16907 -16906 -33813	00 00 00