

## NEW JERSEY PROPERTY TAX SYSTEM LEGEND

PART 1		PART 2		PART 3	
CODE	NAME OF OWNER	PRINCIPLE USE OR PURPOSE	CODE	DESCRIPTION	DESCRIPTION
01	Federal Government	01 General Government	055	Parsonage	640 Club
02	State Government	02 Military Purposes	059	Rabbi Residence	643 Club House
03	County Government	03 Education	080	Farm	646 Golf Course
04	Municipal Government	04 Health & Welfare Etal.	083	Barn	649 Drum & Bugle Corps
05	Del. Riv. & Bay Authority	05 Penal Institutions	086	Shed	652 Beach
06	Del. Riv. Basin Comm.	06 Police, Fire, Rescue	089	Tool Shed	655 Marina
07	Del. Riv. Joint Toll Bridge Comm.	07 Transportation	094	Dedicated Open Space	658 Boathouse
08	Del. Riv. Port Authority	08 Utilities	095	Vacant Land	661 Life Guard Station
09	Del. Valley Reg. Plan. Comm.	09 Conservation	097	Disabled Veteran	664 Bath House
10	N.J. Turnpike Authority	10 Religious and Charitable	098	Widow of Serviceman or Disabled Veteran	667 Boardwalk
11	Garden State Pkwy. Comm.	11 Burial Grounds	100	VFW/ A.M. Leg	670 Boardwalk, Amusement
12	Interstate Sanitation Comm.	12 Civic and other Social Activities	101	Burial Ground	673 Booth
13	Mid. Atl. State Air Poll. Ctrl Comm.	13 Redevel. And Rehabilitation	106	Cemetery	676 Refreshment Stand
14	N.Y.- N.J. Trans. Agency	14 Remediation	111	Crematory	679 Restaurant
15	Palisades Int. Park Comm.	15 Housing and Mtg Fin. Project	116	Graveyard	682 Comfort Station
16	Port Authority of N.Y.-N.J.	16 Urban Enterprize Zone	121	Mausoleum	701 Highway
17	Tri-State Comm	17 C. 441 P.L. 1991	201	Radio Station	702 Tunnel
18	S. Jersey Port Comm.	18 Railroad	204	Radar	704 Road
19	Waterfront Comm. of N.Y.	19 Recreation	207	Radio Tower	707 Parkway
20	Charitable & Non-Profit Org.	20 Medical Office/ HEZ	220	Filtering Plant	710 Thoroughfare
21	Fraternal Organizations		223	Pumping Station	713 Circle
22	Veterans Organizations		226	Reservoir	716 Island
23	Religious Organizations		229	Well	719 Jug Handle
24	Other		232	Water Supply	722 Media Strip
25	Atlantic City Expressway		235	Water Tank	725 Overpass
26	N.J. Sports & Exposition Authority		238	Water Tower	726 Playground
27	N.J. Econ. Dev. Authority		241	Water Tower Booster Station	728 Right of Way
28	County Food Dist. Authority		244	Water Plant	730 Traffic Island
29	Urban Renewal Entity		247	Water Stand Pipe	731 Traffic Triangle
30	CRDA- Casino Redev. Authority		250	Sewage Treatment	740 Toll Booth
31	N.J. Education Facilities Authority		254	Sewage Disposal	743 Toll Plaza
32	Hackensck Mead. Comm		256	Sanitary Landfill	746 Sidewalk
33	County Improvement Authority		258	Drainage	749 Lighting Standards
34	N.J. Natural Land Tr./ Natur. Cons		270	Atomic Energy Plant	752 Service Area
35	N.J. House and Mtg. Fin. Agency		280	Oil Tank	760 Gate House
36	N.J. Transit		283	Incinerator	763 Garage
37	County Park Commission		286	Mosquito Control	766 Highway Plant
38	County Utilities Authority		289	Dog Pound	769 Inspection Station
39	County Housing Authority		301	Hospital	772 Weighing Station
40	Municipal Housing Authority		304	Clinic	780 Parking Area
41	Municipal Utilities Authority		306	Mediaci Office/ HEZ	789 Brownsfields
42	Municipal Improvement Authority		307	Health Center	790 Commere. \ Indust. Purpose
43	Municipal Parking Authority		308	County Food Dist. Facility	795 Vehicle Terminal
44	Patco		309	Rescue Mission	801 Airport
45	S. Jersev Transportation Authority		310	Red Cross Facility	805 Air Facility
					810 Air Terminal
					815 Observation Tower
					840 Railroad
					845 Railroad Station
					850 Railroad Depot
					880 Navigation Tower
					901 Lake
					905 Pond
					906 Pool
					909 River
					913 Creek
					917 Canal
					921 Canal Feeder
					925 Canal House
					929 Tidewater Basin
					933 Water Way
					937 Watershed
					940 Vehicle Bridge
					944 Foot Bridge
					948 Bridge Steps
					949 Footpath
					950 Flood Control Dam
					960 Dock Bulkhead
					964 Dock Lock
					968 Dock Port
					980 Lockhouse
					984 Lighthouse
					988 Marine Elevator
					991 Revenue Allocation District
					992 Marine Terminal
					993 Urban Renewal Entity
					994 5 Yr. Tax Agreement
					995 Atlantic City Expressway
					996 Riparian Grant
					997 Residence
					998 Urban Renewal
					999 Public Housing

**TABLE OF AGGREGATES  
OF TAXABLE AND EXEMPT PROPERTY IN THE TAXING DISTRICT OF MAYWOOD**

**FOR 2025**

(1) VALUE OF LAND	1034,398,700	
(2) VALUE OF IMPROVEMENTS	951,996,900	
(3) TOTAL VALUE LAND & IMPRVMT EXCL 2ND CLASS RR		1986,395,600
(4) TAX VALUE MACH,IMPLMNT & EQUIPT OF TELEPHONE, PETROLEUM REFINERIES MISCELLANEOUS		
(5) EXEMPTIONS		
POLLUTION CONTROL (RS 54:4-3.56)		
FIRE SUPPRESSION (RS 54:4-3.13)	117,900	
FALLOUT SHELTER (RS 54:4-3.48)		
WATER/SEWAGE FAC. (RS 54:4-3.59)		
UEZ ABATEMENT (RS 54:4-3.139)		
HOME IMPROVEMENT (RS 54:4-3.72)		
MULTI FAMILY (RS 54:4-3.121)		
CL 4 ABATEMENT (RS 54:4-3.95)		
RENEWABLE ENERGY (RS 54:4-3.113)		
DWELL ABATEMENT (RS 40A:21-5)		
DWELL EXEMPTION (RS 40A:21-5)		
NEW DWL/CONV ABATE (RS 40A:21-5)		
NEW DWL/CONV EXEM (RS 40A:21-5)		
MUL DWELL EXEM (RS 40A:21-6)		
MUL DWELL ABATE (RS 40A:21-6)		
COM/IND EXEMPTION (RS 40A:21-7)		
TOTAL	117,900	
(5A) DEDUCTIONS ALLOWED (C.73,L.1976)		
NBR VETERANS	92	
NBR VETERANS WIDOWS	34	
TOTAL	126	
NBR SENIOR CITIZENS	11	
NBR DISABLED PERSONS		
NBR SURVIVING SPOUSE		
TOTAL	137	
(6) NET VALUATION TAXABLE		1986,277,700
(7) TAX RATE - GENL TAX RATE PER \$100 TAXABLE VALUE	2.156	
(8) RATIO - AVERAGE RATIO OF ASSESSED TO TRUE VALUE OF REAL PROPERTY	97.74%	
(9A) UEZ EXPIRED (-)		
(9B) TRUE VALUE CL II RR PROPERTY (+)		
(10) EQUALIZATION	53,339,686	
(11) NET VALUE ON WHICH COUNTY TAXES ARE APPORTIONED		2,039,617,386
(12) APPORTIONMENT OF TAXES		
TOTAL CNTY TAX APPRT	4,556,054.69	
ADJUSTMENTS		
CNTY EQUAL TBL APPL (+ OR -)		
APPEALS & CORR. (+ OR -)	11,306.75	
NET CNTY TAX APPOR	4,544,747.94	
LESS EXCESS STATE AID		

(13) VALUATION OF EXEMPT PROPERTY		
PUBLIC SCHOOL PROP	18,838,300	
OTHER SCHOOL PROP		
PUBLIC PROP	32,181,100	
CHURCH & CHARITABLE PROP	16,081,400	
CEMETERY & GRAVEYARD		
OTHER EXEMPT PROP	41,269,900	
TOTAL VALUE	108,370,700	
(14) MISC REVENUE FOR SUPPORT OF BUDGET		
SURPLUS REVENUE APPROPRIATED	2,200,000.00	
MISC REVENUE ANTICIPATED	2,893,122.49	
RECEIPT FROM DELINQUENT TAX & LIEN	245,000.00	
TOTAL MISCELLANEOUS REVENUE	5,338,122.49	

(15) APPORTIONMENT OF TAXES			
ITEM		AMOUNT	RATE
NET CNTY TX LESS ST AID	4,544,747.94		.229
COUNTY LIBRARY TAX			
COUNTY HEALTH TAX			
COUNTY OPEN SPACE	203,961.74		.011
DISTRICT SCHOOL TAX	23,372,154.00		1.177
CONSOLIDATED SCHOOL TAX			
REGIONAL SCHOOL TAX			
MUNICIPAL OPEN SPACE			
MUNICIPAL LIBRARY TAX	692,984.50		.034
LOCAL MUNCLP PURPOSE TAX	14,009,289.50		.705
TOTAL TAX LEVY	42,823,137.68		
AUTHORIZED RATE			2.156


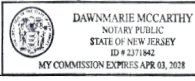
(16) REAL PROPERTY CLASSIFICATION SUMMARY			
	ITEMS		TAX VALUE
1. VACANT LAND	60		66,688,000
2. RESIDENTIAL	2,728		1512,081,200
3A. FARM (REGULAR)			
3B. FARM (QUALIFIED)			
4A. COMMERCIAL	106	184,703,900	
4B. INDUSTRIAL	22	118,076,600	
4C. APARTMENT	16	104,728,000	
TOTAL CLASS 4A,4B,4C			407,508,500
TOTAL ALL CLASSES			1986,277,700

STATE OF NEW JERSEY BERGEN COUNTY

I (WE) \_\_\_\_\_ ASSESSOR(S) OF THE  
TAXING DISTRICT OF MAYWOOD DO SWEAR (OR AFFIRM)  
THAT THE FOREGOING TAX LIST AND TAX DUPLICATE CONTAIN THE  
VALUATIONS OF ALL THE PROPERTY LIABLE TO TAXATION IN THE TAXING  
DISTRICT IN WHICH I (WE) AM (ARE) TAX ASSESSOR(S), AND THAT  
SUCH PROPERTY HAS BEEN VALUED WITHOUT FAVOR OR PARTIALITY AT  
ITS TAXABLE VALUE AND I (WE) HAVE ALLOWED ONLY SUCH EXEMPTIONS  
AND DEDUCTIONS AS ARE PRESCRIBED BY LAW

I (WE) DO FURTHER SWEAR (OR AFFIRM) THAT, FOR THE TAX YEAR 2025,  
I (WE) HAVE COMPLETED AND PUT INTO OPERATION A DISTRICT-WIDE  
ADJUSTMENTS OF REAL PROPERTY TAXABLE VALUATIONS AND SUCH TAXABLE  
VALUATIONS CONFORM TO THE PERCENTAGE LEVEL ESTABLISHED FOR SUCH  
YEAR FOR EXPRESSING THE TAXABLE VALUE OF REAL PROPERTY IN THE  
COUNTY.

SWORN AND SUBSCRIBED BEFORE ME

\_\_\_\_\_  
ASSESSOR(S)

CERTIFICATION BY COUNTY BOARD

THIS IS TO CERTIFY THAT THE FOREGOING IS A TRUE AND  
COMPLETE RECORD OF THE TAXES ASSESSED FOR THE YEAR 2025 IN THE  
TAXING DISTRICT OF MAYWOOD COUNTY OF  
BERGEN, NEW JERSEY, AND THAT \$ 1,986,277,700 IS THE  
NET VALUATION TAXABLE AND 2,039,617,386 IS THE NET VALUATION  
ON WHICH COUNTY TAXES AND REGIONAL OR CONSOLIDATED SCHOOL TAXES  
ARE APPORTIONED.

ATTEST: \_\_\_\_\_ PRESIDENT  
 \_\_\_\_\_ V. PRESIDENT  
 \_\_\_\_\_ COMMISSIONER  
 \_\_\_\_\_ COMMISSIONER  
 \_\_\_\_\_ COMMISSIONER  
 \_\_\_\_\_ COMMISSIONER  
 \_\_\_\_\_ COMMISSIONER  
 \_\_\_\_\_ TAX ADMINISTRATOR  
 \_\_\_\_\_ COUNTY BOARD OF TAXATION

TAXING DISTRICT 34 MAYWOOD			2025 TAX LIST DISTRICT SUMMARY			COUNTY 02 BERGEN		08/05/25
CLASSIFICATION	NO. OF PARCELS	LAND VALUE	IMPROVEMENT VALUE	TOTAL VALUE	BOOK VALUE OF TANG PERS PROP	EXEMPTION AMOUNT	NET TAXABLE VALUE	
1 VACANT LAND	60	66,688,000	0	66,688,000		0	66,688,000	
2 RESIDENTIAL	2,728	824,213,000	687,868,200	1,512,081,200		0	1,512,081,200	
3A FARM (REGULAR)	0	0	0	0		0	0	
3B FARM (QUALIFIED)	0	0	0	0		0	0	
4A COMMERCIAL	106	68,898,300	115,923,500	184,821,800		117,900	184,703,900	
4B INDUSTRIAL	22	36,520,600	81,556,000	118,076,600		0	118,076,600	
4C APARTMENT	16	38,078,800	66,649,200	104,728,000		0	104,728,000	
CLASS 4 TOTAL	144	143,497,700	264,128,700	407,626,400		117,900	407,508,500	
RATABLE TOTAL	2,932	1,034,398,700	951,996,900	1,986,395,600		117,900	1,986,277,700	
5A CLASS 1 RAILROAD	3	0	0	0		0	0	
5B CLASS 2 RAILROAD	0	0	0	0		0	0	
RAILROAD TOTAL	3	0	0	0		0	0	
6A TELEPHONE	1				0			0
6B PETROL REFINRIES	0				0			0
6C MISCELLANEOUS	0				0			0
PUBLIC UTIL. TOTAL	1				0			0
15A PUBLIC SCHOOL	2	8,940,000	9,898,300	18,838,300		0	18,838,300	
15B OTHER SCHOOL	0	0	0	0		0	0	
15C PUBLIC PROPERTY	39	24,690,100	7,491,000	32,181,100		0	32,181,100	
15D CHARITABLE	10	6,977,400	9,104,000	16,081,400		0	16,081,400	
15E CEMETERY	0	0	0	0		0	0	
15F MISCELLANEOUS	31	16,636,000	24,633,900	41,269,900		0	41,269,900	
EXEMPT TOTAL	82	57,243,500	51,127,200	108,370,700		0	108,370,700	
----- D E D U C T I O N S -----			----- E X E M P T I O N S -----			----- E X E M P T I O N S -----		
CLASSIFICATION	NO. OF DEDUCTS	DEDUCTION AMOUNT	CLASSIFICATION	NO. OF PARCELS	EXEMPTION AMOUNT	CLASSIFICATION	NO. OF PARCELS	EXEMPTION AMOUNT
SENIOR CITIZEN	11	2,750	FIRE SUPPRESS	1	117,900	DWELL ABATE	0	0
DISABLED PERSON	0	0	POLLUTION CNTRL	0	0	DWELL EXEMP	0	0
SURVIVING SPOUSE	0	0	FALLOUT SHELTER	0	0	NEW DWEL/CONV ABAT	0	0
VETERAN	92	23,000	WATER/SEWAGE FAC	0	0	NEW DWEL/CONV EXMT	0	0
WIDOW OF VETERAN	34	8,500	HOME IMPROVEMENT	0	0	MUL DWELL EXEMP	0	0
			CLASS 4 ABATEMENT	0	0	MUL DWELL ABATE	0	0
			MULTI-FAMILY DWELL	0	0	COM/IND EXEMP	0	0
			UEZ ABATEMENT	0	0	RENEWABLE ENERGY	0	0


I ASSESSOR OF THE TAXING DISTRICT OF MAYWOOD DO SWEAR (OR AFFIRM) THAT THE FOREGOING  
TAX LIST AND TAX DUPLICATE CONTAIN THE VALUATIONS OF ALL THE PROPERTY LIABLE TO TAXATION IN THE TAXING DISTRICT IN WHICH I AM TAX  
ASSESSOR, AND THAT SUCH PROPERTY HAS BEEN VALUED WITHOUT FAVOR OR PARTIALITY AT ITS TAXABLE VALUE AND I HAVE ALLOWED ONLY SUCH  
EXEMPTIONS AND DEDUCTIONS AS ARE PRESCRIBED BY LAW.

-----  
ASSESSOR

I DO FURTHER SWEAR (OR AFFIRM) THAT, FOR THE TAX YEAR 2025, I HAVE COMPLETED AND PUT INTO OPERATION A DISTRICT WIDE ADJUSTMENT OF  
REAL PROPERTY TAXABLE VALUATIONS AND SUCH TAXABLE VALUATIONS CONFORM TO THE PERCENTAGE LEVEL ESTABLISHED FOR SUCH YEAR FOR  
EXPRESSING THE TAXABLE VALUE OF REAL PROPERTY IN THE COUNTY.

SWORN AND SUBSCRIBED BEFORE ME

-----  
ASSESSOR







## 2025 TAX CALCULATION ACKNOWLEDGEMENT REPORT

TAXING DISTRICT 34 MAYWOOD

COUNTY 02 BERGEN

BLOCK	LOT	QUALIFIC.	PROPERTY LOCATION	CLASS	NET VAL	TAX AMOUNTS			
						TOT YEAR	1ST HALF	2ND HALF	PRELIM.
41	19		640 BRIARCLIFF AVE	1	41100	886.12	1064.17	178.05-	443.06 *OVERBILL*
124	26		123 MAYWOOD AVE	15F	428200	.00	4183.31	4183.31-	.00 *OVERBILL*
124	37		40-44 W HUNTER AVE	15F	225800	.00	2411.32	2411.32-	.00 *OVERBILL*
124	38		48-62 W HUNTER AVE	15F	3279600	.00	33272.07	33272.07-	.00 *OVERBILL*
129	14		170 MAYWOOD AVE	15F	552300	.00	5537.10	5537.10-	.00 *OVERBILL*

## 2025 TAX CALCULATION ACKNOWLEDGEMENT REPORT

TAXING DISTRICT 34 MAYWOOD

COUNTY 02 BERGEN

	COUNT	NET VALUE	TOTAL TAXES (GENERAL)	TOTAL TAXES (SPECIAL)	DEDUCTION AMOUNT	NET AMOUNT OF TAXES	2025 TAXES (1ST HALF)	2025 TAXES (2ND HALF)	2026 TAXES (1ST HALF)
* RATABLES *	2,932	1,986,277,700	42,824,147.20	.00	34,250.00	42,789,897.20	20,146,515.78	22,643,381.42	21,394,954.41
* RAILROADS *	3	0	.00	.00	.00	.00	.00	.00	.00
* UTILITIES *	1	0	.00	.00	.00	.00	.00	.00	.00
* EXEMPTS *	82	108,370,700	.00	.00	.00	.00	45,403.80	45,403.80-	.00

## TAX RATES FOR THE YEAR OF 2025

TAXING DISTRICT 34 MAYWOOD COUNTY 02 BERGEN

DESCRIPTION OF TAX	SPECIAL TAX CODE	RATE PER \$100	FLAT TAX AMOUNT
COUNTY TAX		.229	
COUNTY OPEN SPACE		.011	
DISTRICT SCHOOL TAX		1.177	
LIBRARY TAX		.034	
LOCAL MUNICIPAL TAX		.705	
MUNICIPAL OPEN SPACE		.000	
		-----	
TOTAL PROPERTY TAX 2025		2.156	

## SPECIAL TAX DESCRIPTION.....

* STATE AID RATE	A01	.000
------------------	-----	------

\* STATE AID NOT PART OF GENERAL TAX RATE



TAX RATE EDIT AUDIT TRAIL									
CTY/ DIST	TAX YEAR	RATE SEQ	RATE DESCRIPTION	TAX RATE	FLAT AMOUNT	--SPECIAL TAX CODE	TAX RATE	DATA-- FLAT	INHIBIT FLAGS
0234	2025	01	COUNTY TAX	00229	000000				
0234	2025	02	COUNTY OPEN SPACE	00011	000000				
0234	2025	03	DISTRICT SCHOOL TAX	01177	000000				
0234	2025	04	LIBRARY TAX	00034	000000				
0234	2025	05	LOCAL MUNICIPAL TAX	00705	000000				
0234	2025	06	MUNICIPAL OPEN SPACE	00000	000000				
0234	2025	07	STATE AID RATE			A01	00000	000000	
				-----	-----		-----	-----	
0234	2025	00	TOTAL PROPERTY TAX 2025	2.156	.00		.000	.00	

\*\*\* TAX RATE ACCEPTED

TAXING DISTRICT NO. 34 MAYWOOD

COUNTY NO. 02 BERGEN

PAGE NO	NET TAXABLE VALUE	TOTAL TAXES (GENERAL)	TOTAL TAXES (SPECIAL)	DEDUCTION AMOUNT	NET AMOUNT OF TAXES	2025 TAXES (1ST HALF)	2025 TAXES (2ND HALF)	2026 TAXES (1ST HALF)
0001	40,872,100	881,202.47	.00	.00	881,202.47	431,967.75	449,234.72	440,600.00
0002	8,520,000	183,691.22	.00	.00	183,691.22	85,781.98	97,909.24	91,848.00
0003	8,020,400	172,919.82	.00	.00	172,919.82	81,323.04	91,596.78	86,462.00
0004	8,202,800	176,852.37	.00	250.00	176,602.37	82,647.39	93,954.98	88,302.00
0005	7,780,800	167,754.04	.00	.00	167,754.04	78,557.70	89,196.34	83,878.00
0006	7,753,800	167,171.93	.00	250.00	166,921.93	78,029.21	88,892.72	83,460.00
0007	8,094,400	174,515.25	.00	250.00	174,265.25	81,503.60	92,761.65	87,130.00
0008	8,195,200	176,688.53	.00	.00	176,688.53	82,622.84	94,065.69	88,344.00
0009	6,564,000	141,519.85	.00	.00	141,519.85	66,259.03	75,260.82	70,760.00
0010	7,309,700	157,597.12	.00	500.00	157,097.12	73,349.49	83,747.63	78,548.00
0011	6,752,700	145,588.21	.00	250.00	145,338.21	67,979.54	77,358.67	72,672.00
0012	7,435,900	160,318.01	.00	.00	160,318.01	74,692.71	85,625.30	80,158.00
0013	7,868,400	169,642.70	.00	.00	169,642.70	79,114.02	90,528.68	84,824.00
0014	7,052,600	152,054.05	.00	.00	152,054.05	70,923.50	81,130.55	76,026.00
0015	6,951,300	149,870.02	.00	.00	149,870.02	69,962.63	79,907.39	74,932.00
0016	7,123,000	153,571.88	.00	500.00	153,071.88	71,448.22	81,623.66	76,536.00
0017	6,981,400	150,518.98	.00	250.00	150,268.98	70,153.97	80,115.01	75,136.00
0018	7,196,300	155,152.23	.00	250.00	154,902.23	72,283.37	82,618.86	77,452.00
0019	7,191,700	155,053.04	.00	250.00	154,803.04	72,286.60	82,516.44	77,400.00
0020	6,862,000	147,944.72	.00	.00	147,944.72	69,068.47	78,876.25	73,970.00
0021	6,790,900	146,411.81	.00	250.00	146,161.81	68,241.92	77,919.89	73,082.00
0022	7,085,600	152,765.54	.00	.00	152,765.54	71,332.37	81,433.17	76,382.00
0023	6,948,800	149,816.12	.00	.00	149,816.12	69,819.52	79,996.60	74,912.00
0024	8,112,600	174,907.66	.00	.00	174,907.66	79,827.41	95,080.25	87,454.00
0025	7,427,900	160,145.54	.00	.00	160,145.54	75,932.29	84,213.25	80,074.00
0026	6,704,800	144,555.48	.00	.00	144,555.48	67,482.45	77,073.03	72,280.00
0027	8,431,700	181,787.44	.00	250.00	181,537.44	85,058.73	96,478.71	90,770.00
0028	7,012,200	151,183.03	.00	250.00	150,933.03	71,142.81	79,790.22	75,468.00
0029	7,018,400	151,316.69	.00	250.00	151,066.69	71,441.92	79,624.77	75,534.00
0030	7,649,500	164,923.21	.00	500.00	164,423.21	77,930.07	86,493.14	82,212.00
0031	7,057,500	152,159.71	.00	250.00	151,909.71	72,059.57	79,850.14	75,952.00
0032	7,486,400	161,406.79	.00	.00	161,406.79	75,767.67	85,639.12	80,702.00
0033	6,673,000	143,869.87	.00	.00	143,869.87	66,970.27	76,899.60	71,934.00
0034	7,181,900	154,841.77	.00	250.00	154,591.77	72,216.65	82,375.12	77,296.00
0035	7,913,500	170,615.06	.00	250.00	170,365.06	79,511.93	90,853.13	85,184.00
0036	7,782,200	167,784.23	.00	.00	167,784.23	78,247.63	89,536.60	83,894.00
0037	6,935,300	149,525.08	.00	.00	149,525.08	69,663.49	79,861.59	74,762.00
0038	6,595,800	142,205.45	.00	.00	142,205.45	66,470.99	75,734.46	71,102.00
0039	7,682,600	165,636.84	.00	250.00	165,386.84	77,254.48	88,132.36	82,694.00
0040	7,989,200	172,247.13	.00	.00	172,247.13	79,319.51	92,927.62	86,122.00
0041	7,791,600	167,986.90	.00	.00	167,986.90	78,461.96	89,524.94	83,992.00
0042	7,323,000	157,883.87	.00	250.00	157,633.87	73,456.21	84,177.66	78,820.00
0043	6,640,000	143,158.40	.00	.00	143,158.40	66,933.68	76,224.72	71,578.00
0044	6,687,900	144,191.13	.00	250.00	143,941.13	67,254.15	76,686.98	71,970.00
0045	6,549,200	141,200.76	.00	500.00	140,700.76	65,336.70	75,364.06	70,348.00
0046	7,432,000	160,233.93	.00	250.00	159,983.93	74,667.81	85,316.12	79,992.00
0047	6,616,900	142,660.35	.00	500.00	142,160.35	66,321.06	75,839.29	71,078.00
0048	8,218,000	177,180.08	.00	250.00	176,930.08	82,629.13	94,300.95	88,462.00
0049	7,627,300	164,444.59	.00	250.00	164,194.59	76,676.68	87,517.91	82,098.00
0050	7,622,500	164,341.10	.00	.00	164,341.10	76,760.78	87,580.32	82,174.00
0051	7,402,900	159,606.50	.00	250.00	159,356.50	74,442.90	84,913.60	79,678.00
0052	7,443,100	160,473.24	.00	.00	160,473.24	74,946.65	85,526.59	80,238.00
0053	6,926,800	149,341.83	.00	500.00	148,841.83	69,517.86	79,323.97	74,420.00
0054	7,523,200	162,200.19	.00	250.00	161,950.19	75,540.41	86,409.78	80,976.00
0055	7,557,000	162,928.92	.00	250.00	162,678.92	75,462.95	87,215.97	81,338.00
0056	6,989,200	150,687.15	.00	.00	150,687.15	70,108.96	80,578.19	75,342.00
0057	7,149,900	154,151.82	.00	250.00	153,901.82	71,110.54	82,791.28	76,952.00
0058	6,863,500	147,977.06	.00	.00	147,977.06	69,539.74	78,437.32	73,988.00
0059	7,271,300	156,769.23	.00	500.00	156,269.23	72,600.59	83,668.64	78,138.00
0060	6,569,700	141,642.72	.00	.00	141,642.72	66,138.50	75,504.22	70,818.00
0061	8,137,500	175,444.50	.00	.00	175,444.50	81,827.68	93,616.82	87,716.00
0062	7,456,200	160,755.66	.00	250.00	160,505.66	74,943.25	85,562.41	80,256.00
0063	7,693,200	165,865.41	.00	.00	165,865.41	77,464.49	88,400.92	82,928.00
0064	7,892,000	170,151.52	.00	.00	170,151.52	79,495.99	90,655.53	85,076.00
0065	7,291,600	157,206.90	.00	.00	157,206.90	73,425.20	83,781.70	78,606.00

TAXING DISTRICT NO. 34 MAYWOOD

COUNTY NO. 02 BERGEN

PAGE NO	NET TAXABLE VALUE	TOTAL TAXES (GENERAL)	TOTAL TAXES (SPECIAL)	DEDUCTION AMOUNT	NET AMOUNT OF TAXES	2025 TAXES (1ST HALF)	2025 TAXES (2ND HALF)	2026 TAXES (1ST HALF)
0066	8,144,000	175,584.65	.00	250.00	175,334.65	81,699.45	93,635.20	87,664.00
0067	7,915,700	170,662.51	.00	750.00	169,912.51	79,332.96	90,579.55	84,960.00
0068	6,857,900	147,856.33	.00	250.00	147,606.33	68,969.28	78,637.05	73,804.00
0069	7,502,300	161,749.59	.00	250.00	161,499.59	75,444.68	86,054.91	80,750.00
0070	6,481,400	139,739.00	.00	250.00	139,489.00	65,090.30	74,398.70	69,744.00
0071	7,951,500	171,434.35	.00	250.00	171,184.35	78,669.26	92,515.09	85,590.00
0072	8,718,500	187,970.86	.00	250.00	187,720.86	87,348.46	100,372.40	93,858.00
0073	7,333,100	158,101.62	.00	.00	158,101.62	73,799.63	84,301.99	79,050.00
0074	7,220,200	155,667.51	.00	.00	155,667.51	72,160.89	83,506.62	77,834.00
0075	7,828,100	168,773.83	.00	.00	168,773.83	78,704.05	90,069.78	84,386.00
0076	7,291,300	157,200.42	.00	.00	157,200.42	72,906.57	84,293.85	78,602.00
0077	7,841,500	169,062.75	.00	250.00	168,812.75	78,316.50	90,496.25	84,406.00
0078	7,245,100	156,204.35	.00	.00	156,204.35	72,846.30	83,358.05	78,104.00
0079	7,391,600	159,362.92	.00	500.00	158,862.92	74,218.90	84,644.02	79,434.00
0080	9,375,700	202,140.10	.00	.00	202,140.10	94,020.89	108,119.21	101,066.00
0081	7,639,500	164,707.60	.00	250.00	164,457.60	76,293.63	88,163.97	82,228.00
0082	7,742,200	166,921.84	.00	250.00	166,671.84	72,867.64	93,804.20	83,338.00
0083	7,911,200	170,565.48	.00	250.00	170,315.48	79,276.30	91,039.18	85,160.00
0084	8,025,100	173,021.15	.00	250.00	172,771.15	80,964.56	91,806.59	86,386.00
0085	8,288,700	178,704.39	.00	250.00	178,454.39	83,032.62	95,421.77	89,230.00
0086	6,573,800	141,731.13	.00	.00	141,731.13	65,819.84	75,911.29	70,864.00
0087	7,943,400	171,259.70	.00	250.00	171,009.70	79,018.06	91,991.64	85,506.00
0088	8,031,400	173,156.99	.00	.00	173,156.99	80,160.97	92,996.02	86,574.00
0089	7,868,300	169,640.54	.00	.00	169,640.54	78,629.81	91,010.73	84,824.00
0090	8,417,300	181,476.99	.00	.00	181,476.99	85,075.06	96,401.93	90,736.00
0091	9,033,800	194,768.72	.00	.00	194,768.72	91,067.29	103,701.43	97,386.00
0092	7,266,200	156,659.26	.00	.00	156,659.26	73,281.00	83,378.26	78,330.00
0093	7,668,200	165,326.39	.00	250.00	165,076.39	77,054.36	88,022.03	82,534.00
0094	7,437,900	160,361.11	.00	.00	160,361.11	74,745.44	85,615.67	80,182.00
0095	7,179,800	154,796.49	.00	.00	154,796.49	72,290.01	82,506.48	77,400.00
0096	7,098,200	153,037.19	.00	500.00	152,537.19	71,244.85	81,292.34	76,270.00
0097	8,056,300	173,693.83	.00	.00	173,693.83	81,125.05	92,568.78	86,846.00
0098	8,003,600	172,557.64	.00	750.00	171,807.64	80,193.75	91,613.89	85,904.00
0099	7,351,400	158,496.17	.00	.00	158,496.17	74,046.03	84,450.14	79,248.00
0100	7,022,500	151,405.09	.00	.00	151,405.09	70,551.20	80,853.89	75,698.00
0101	7,582,600	163,230.86	.00	250.00	163,030.86	75,862.15	87,368.71	81,616.00
0102	7,786,600	167,879.12	.00	.00	167,879.12	78,320.99	89,558.13	83,938.00
0103	11,417,000	246,150.53	.00	.00	246,150.53	118,205.08	127,945.45	123,076.00
0104	9,195,600	198,257.12	.00	.00	198,257.12	96,167.52	102,089.60	99,130.00
0105	7,980,900	172,068.20	.00	.00	172,068.20	80,740.91	91,327.29	86,036.00
0106	7,621,900	164,328.17	.00	250.00	164,078.17	75,837.38	88,240.79	82,040.00
0107	7,656,800	165,080.62	.00	250.00	164,830.62	75,941.76	88,888.86	82,414.00
0108	5,875,900	126,684.41	.00	.00	126,684.41	58,643.09	68,041.32	63,344.00
0109	7,385,300	159,227.07	.00	.00	159,227.07	73,564.00	85,663.07	79,614.00
0110	8,453,200	182,250.99	.00	250.00	182,000.99	83,579.21	98,421.78	91,002.00
0111	7,853,500	169,321.46	.00	250.00	169,071.46	79,207.44	89,864.02	84,538.00
0112	8,594,800	185,303.89	.00	.00	185,303.89	85,818.57	99,485.32	92,654.00
0113	7,892,100	170,153.68	.00	.00	170,153.68	78,792.27	91,361.41	85,080.00
0114	5,465,500	117,836.18	.00	250.00	117,586.18	52,419.32	65,166.86	58,798.00
0115	7,237,800	156,046.96	.00	.00	156,046.96	73,855.59	82,191.37	78,024.00
0116	10,625,900	229,094.41	.00	250.00	228,844.41	107,070.44	121,773.97	114,424.00
0117	21,958,700	473,429.57	.00	.00	473,429.57	255,106.72	218,322.85	236,714.00
0118	11,123,300	239,818.33	.00	500.00	239,318.33	110,853.49	128,464.84	119,662.00
0119	9,092,700	196,038.61	.00	.00	196,038.61	92,939.53	103,099.08	98,022.00
0120	8,668,700	186,897.17	.00	250.00	186,647.17	88,852.68	97,794.49	93,324.00
0121	7,087,100	152,797.88	.00	.00	152,797.88	70,452.20	82,345.68	76,398.00
0122	7,044,500	151,879.41	.00	.00	151,879.41	68,862.95	83,016.46	75,940.00
0123	8,933,100	192,597.63	.00	.00	192,597.63	94,136.03	98,461.60	96,302.00
0124	25,911,900	558,660.55	.00	.00	558,660.55	270,576.36	288,084.19	279,328.00
0125	7,123,400	153,580.49	.00	250.00	153,330.49	71,467.76	81,862.73	76,664.00
0126	8,262,900	178,148.14	.00	250.00	177,898.14	83,172.49	94,725.65	88,950.00
0127	7,684,900	165,686.45	.00	.00	165,686.45	76,979.20	88,707.25	82,842.00
0128	7,859,000	169,440.05	.00	.00	169,440.05	78,041.24	91,398.81	84,718.00
0129	7,965,900	171,744.81	.00	.00	171,744.81	78,940.78	92,804.03	85,870.00
0130	8,024,500	173,008.23	.00	.00	173,008.23	78,765.39	94,242.84	86,502.00

TAXING DISTRICT NO. 34 MAYWOOD

COUNTY NO. 02 BERGEN

PAGE NO	NET TAXABLE VALUE	TOTAL TAXES (GENERAL)	TOTAL TAXES (SPECIAL)	DEDUCTION AMOUNT	NET AMOUNT OF TAXES	2025 TAXES (1ST HALF)	2025 TAXES (2ND HALF)	2026 TAXES (1ST HALF)
0131	7,252,400	156,361.75	.00	500.00	155,861.75	72,097.03	83,764.72	77,932.00
0132	7,923,200	170,824.18	.00	500.00	170,324.18	79,441.84	90,882.34	85,162.00
0133	7,483,200	161,337.80	.00	250.00	161,087.80	74,382.66	86,705.14	80,544.00
0134	7,985,800	172,173.86	.00	250.00	171,923.86	78,850.21	93,073.65	85,964.00
0135	7,914,800	170,643.06	.00	500.00	170,143.06	78,528.31	91,614.75	85,074.00
0136	8,199,300	176,776.89	.00	.00	176,776.89	81,329.48	95,447.41	88,388.00
0137	9,383,200	202,301.78	.00	250.00	202,051.78	94,424.24	107,627.54	101,024.00
0138	8,574,900	184,874.85	.00	500.00	184,374.85	85,822.50	98,552.35	92,188.00
0139	8,033,300	173,197.95	.00	250.00	172,947.95	80,811.74	92,136.21	86,474.00
0140	9,421,800	203,134.00	.00	250.00	202,884.00	94,867.54	108,016.46	101,444.00
0141	7,130,800	153,740.05	.00	.00	153,740.05	71,770.31	81,969.74	76,868.00
0142	8,034,400	173,221.66	.00	250.00	172,971.66	80,510.48	92,461.18	86,486.00
0143	7,242,900	156,156.91	.00	.00	156,156.91	73,013.11	83,143.80	78,078.00
0144	8,153,600	175,791.62	.00	250.00	175,541.62	82,092.18	93,449.44	87,770.00
0145	6,941,800	149,665.20	.00	.00	149,665.20	69,702.04	79,963.16	74,832.00
0146	7,910,600	170,552.54	.00	250.00	170,302.54	79,445.21	90,857.33	85,156.00
0147	8,509,500	183,464.81	.00	500.00	182,964.81	85,360.89	97,603.92	91,480.00
0148	9,160,300	197,496.07	.00	500.00	196,996.07	91,154.07	105,842.00	98,496.00
0149	7,278,800	156,930.92	.00	.00	156,930.92	74,928.36	82,002.56	78,466.00
0150	7,627,900	164,457.53	.00	500.00	163,957.53	74,860.20	89,097.33	81,982.00
0151	8,689,300	187,341.32	.00	.00	187,341.32	84,311.06	103,030.26	93,672.00
0152	9,413,900	202,963.68	.00	500.00	202,463.68	93,483.79	108,979.89	101,232.00
0153	7,185,200	154,912.91	.00	.00	154,912.91	71,588.46	83,324.45	77,454.00
0154	8,400,300	181,110.49	.00	.00	181,110.49	82,755.20	98,355.29	90,554.00
0155	7,384,700	159,214.13	.00	.00	159,214.13	72,986.18	86,227.95	79,606.00
0156	9,548,100	205,857.04	.00	250.00	205,607.04	96,311.52	109,295.52	102,802.00
0157	16,488,200	355,485.58	.00	.00	355,485.58	168,224.00	187,261.58	177,746.00
0158	7,653,400	165,007.31	.00	500.00	164,507.31	74,738.61	89,768.70	82,256.00
0159	7,781,300	167,764.83	.00	.00	167,764.83	71,132.23	96,632.60	83,882.00
0160	8,454,800	182,285.49	.00	250.00	182,035.49	84,207.43	97,828.06	91,018.00
0161	6,344,600	136,789.57	.00	250.00	136,539.57	63,402.07	73,137.50	68,266.00
0162	7,584,000	163,511.04	.00	250.00	163,261.04	76,221.52	87,039.52	81,634.00
0163	7,687,200	165,736.03	.00	250.00	165,486.03	77,277.08	88,208.95	82,742.00
0164	7,814,400	168,478.46	.00	.00	168,478.46	77,936.87	90,541.59	84,238.00
0165	7,961,900	171,658.57	.00	250.00	171,408.57	79,991.82	91,416.75	85,702.00
0166	7,142,400	153,990.14	.00	500.00	153,490.14	71,634.37	81,855.77	76,746.00
0167	8,015,500	172,814.18	.00	.00	172,814.18	80,691.42	92,122.76	86,406.00
0168	8,470,900	182,632.60	.00	500.00	182,132.60	84,938.03	97,194.57	91,066.00
0169	7,879,300	169,877.72	.00	.00	169,877.72	79,622.97	90,254.75	84,936.00
0170	8,321,400	179,409.38	.00	.00	179,409.38	83,908.64	95,500.74	89,702.00
0171	9,038,400	194,867.90	.00	.00	194,867.90	90,942.48	103,925.42	97,432.00
0172	7,586,500	163,564.93	.00	250.00	163,314.93	76,954.29	86,360.64	81,656.00
0173	8,340,300	179,816.87	.00	250.00	179,566.87	83,371.56	96,195.31	89,786.00
0174	8,478,600	182,798.62	.00	.00	182,798.62	85,045.63	97,752.99	91,400.00
0175	8,094,300	174,513.14	.00	250.00	174,263.14	80,257.61	94,005.53	87,130.00
0176	8,238,200	177,615.59	.00	500.00	177,115.59	81,570.15	95,545.44	88,560.00
0177	7,485,000	161,376.61	.00	500.00	160,876.61	74,204.92	86,671.69	80,438.00
0178	7,088,700	152,832.39	.00	250.00	152,582.39	69,055.37	83,527.02	76,288.00
0179	7,883,200	169,961.81	.00	.00	169,961.81	78,029.41	91,932.40	84,982.00
0180	8,836,000	190,504.18	.00	.00	190,504.18	87,634.85	102,869.33	95,252.00
0181	9,106,100	196,327.52	.00	.00	196,327.52	90,349.60	105,977.92	98,160.00
0182	7,455,000	160,729.80	.00	.00	160,729.80	73,839.45	86,890.35	80,368.00
0183	25,134,900	541,908.46	.00	500.00	541,408.46	258,495.75	282,912.71	270,704.00
0184	54,706,200	1,179,465.66	.00	250.00	1,179,215.66	570,492.89	608,722.77	589,604.00
0185	10,061,300	216,921.63	.00	.00	216,921.63	107,031.70	109,889.93	108,460.00
0186	91,897,800	1,981,316.57	.00	.00	1,981,316.57	1,004,555.76	976,760.81	990,656.00
0187	19,071,700	411,185.85	.00	.00	411,185.85	195,793.31	215,392.54	205,592.00
0188	7,722,300	166,492.80	.00	.00	166,492.80	76,753.25	89,739.55	83,246.00
0189	7,473,800	161,135.13	.00	500.00	160,635.13	75,325.03	85,310.10	80,312.00
0190	20,684,100	445,949.20	.00	.00	445,949.20	215,889.74	230,059.46	222,974.00
0191	7,336,800	158,181.41	.00	.00	158,181.41	73,867.42	84,313.99	79,090.00
0192	7,077,500	152,590.90	.00	.00	152,590.90	70,880.44	81,710.46	76,296.00
0193	7,339,700	158,243.93	.00	250.00	157,993.93	76,797.19	81,196.74	78,996.00
0194	7,670,300	165,371.67	.00	.00	165,371.67	77,732.41	87,639.26	82,682.00
0195	8,258,300	178,048.97	.00	.00	178,048.97	84,938.40	93,110.57	89,024.00

TAXING DISTRICT NO. 34 MAYWOOD

COUNTY NO. 02 BERGEN

PAGE NO	NET TAXABLE VALUE	TOTAL TAXES (GENERAL)	TOTAL TAXES (SPECIAL)	DEDUCTION AMOUNT	NET AMOUNT OF TAXES	2025 TAXES (1ST HALF)	2025 TAXES (2ND HALF)	2026 TAXES (1ST HALF)
0196	6,552,400	141,269.73	.00	250.00	141,019.73	65,644.47	75,375.26	70,512.00
0197	8,220,500	177,233.97	.00	500.00	176,733.97	82,366.57	94,367.40	88,368.00
0198	7,671,100	165,388.90	.00	.00	165,388.90	77,014.73	88,374.17	82,694.00
0199	7,090,700	152,875.49	.00	250.00	152,625.49	71,061.04	81,564.45	76,314.00
0200	6,275,000	135,289.01	.00	.00	135,289.01	68,482.04	66,806.97	67,646.00
0201	7,225,400	155,779.61	.00	.00	155,779.61	72,549.33	83,230.28	77,894.00
0202	6,796,200	146,526.06	.00	.00	146,526.06	68,200.14	78,325.92	73,266.00
0203	6,405,000	138,091.81	.00	500.00	137,591.81	64,025.97	73,565.84	68,794.00
0204	6,718,600	144,853.00	.00	250.00	144,603.00	67,330.56	77,272.44	72,304.00
0205	6,960,300	150,064.06	.00	250.00	149,814.06	69,457.79	80,356.27	74,908.00
0206	6,555,700	141,340.89	.00	.00	141,340.89	65,818.94	75,521.95	70,672.00
0207	6,870,900	148,136.59	.00	.00	148,136.59	68,777.93	79,358.66	74,070.00
0208	6,052,700	130,496.23	.00	500.00	129,996.23	60,565.55	69,430.68	64,998.00
0209	8,286,700	178,661.25	.00	.00	178,661.25	84,984.66	93,676.59	89,330.00
0210	47,987,700	1,034,614.81	.00	.00	1,034,614.81	515,680.54	518,934.27	517,310.00
0211	7,905,100	170,433.95	.00	250.00	170,183.95	79,230.03	90,953.92	85,090.00
0212	19,789,100	426,652.99	.00	250.00	426,402.99	206,460.75	219,942.24	213,202.00
0213	7,565,700	163,116.50	.00	.00	163,116.50	75,859.11	87,257.39	81,558.00
0214	7,879,100	169,873.39	.00	.00	169,873.39	79,169.95	90,703.44	84,934.00
0215	25,710,400	554,316.22	.00	.00	554,316.22	270,812.03	283,504.19	277,160.00
0216	14,404,600	310,563.17	.00	.00	310,563.17	155,714.43	154,848.74	155,282.00
<hr/>								
**DIST TOTAL	1,986,277,700	42,824,147.20	.00	34,250.00	42,789,897.20	20,191,919.58	22,597,977.62	21,394,952.00
<hr/>								
<hr/>								
<hr/>								
<hr/>								
<hr/>								
<hr/>								
<hr/>								
<hr/>								
<hr/>								
<hr/>								
<hr/>								
<hr/>								
<hr/>								
<hr/>								
<hr/>								
<hr/>								
<hr/>								
<hr/>								
<hr/>								
<hr/>								
<hr/>								
<hr/>								
<hr/>								
<hr/>								
<hr/>								
<hr/>								
<hr/>								
<hr/>								
<hr/>								
<hr/>								
<hr/>								
<hr/>								
<hr/>								
<hr/>								
<hr/>								
<hr/>								
<hr/>								
<hr/>								
<hr/>								
<hr/>								
<hr/>								
<hr/>								
<hr/>								
<hr/>								
<hr/>								
<hr/>								
<hr/>								
<hr/>								
<hr/>								
<hr/>								
<hr/>								
<hr/>								
<hr/>								
<hr/>								
<hr/>								
<hr/>								
<hr/>								
<hr/>								
<hr/>								
<hr/>								
<hr/>								
<hr/>								
<hr/>								
<hr/>								
<hr/>								
<hr/>								
<hr/>								
<hr/>								
<hr/>								
<hr/>								
<hr/>								
<hr/>								
<hr/>								
<hr/>								
<hr/>								
<hr/>								
<hr/>								
<hr/>								
<hr/>								
<hr/>								
<hr/>								
<hr/>								
<hr/>								
<hr/>								
<hr/>								
<hr/>								
<hr/>								
<hr/>								
<hr/>								
<hr/>								
<hr/>								
<hr/>								
<hr/>								
<hr/>								
<hr/>								
<hr/>								
<hr/>								
<hr/>								
<hr/>								
<hr/>								
<hr/>								
<hr/>								
<hr/>								
<hr/>								
<hr/>								
<hr/>								
<hr/>								
<hr/>								
<hr/>								
<hr/>								
<hr/>								

TAXING DISTRICT NO. 34 MAYWOOD

COUNTY NO. 02 BERGEN

PAGE NO	NET TAXABLE VALUE	TOTAL TAXES (GENERAL)	TOTAL TAXES (SPECIAL)	DEDUCTION AMOUNT	NET AMOUNT OF TAXES	2025 TAXES (1ST HALF)	2025 TAXES (2ND HALF)	2026 TAXES (1ST HALF)
0001		.00	.00	.00	.00	.00	.00	.00
**DIST TOTAL		.00	.00	.00	.00	.00	.00	.00

TAXING DISTRICT NO. 34 MAYWOOD

COUNTY NO. 02 BERGEN

NAME OF OWNER ADDITIONAL OWNERS	PAGE NO.	BLOCK NO.	LOT NO.	LOT QUALIF.	ACCOUNT NO.	DEED BOOK	DEED PAGE	CLASS	PROPERTY LOCATION
ABAB PROPERTY LLC	0120	83	7		151300-6	09641	00021	4A	132 W PLEASANT AVE
ABATE, MICHAEL K & O'BRIEN, NICOLE RAE	0065	45	9		096700-6	05019	01320	2	662 GRANT AVE
ABEL, HORSHAL & MALIKA	0144	102	4.01		231800-6	03826	00589	2	356 MAYWOOD AVE
ABELLA, RUEBEN RICHARD	0211	132	16		293600-6	01762	00637	2	112 MAYWOOD AVE
ABRAHAMSON, RONALD & YUKO	0138	97	17		186700-4	09038	00164	2	3 FAIRWAY
ABRAMSKY, RUTH & ALAN	0115	77	25		170000-2			2	93 E PASSAIC ST
ABREU (ETAL), JOSE	0087	59	11		139900-2	00664	02053	2	60 TERRACE AVE
ABREU, YOLANDA	0056	39	4		057700-1	05417	01617	2	195 ZUBER PL
ABRUNZO, CAROLYN	0078	54	1		107900-9			2	33 WOODLAND AVE
ACERO, GALO O & BUESTAN	0092	61	33		160200-1	02982	01065	2	581 MAYWOOD AVE
ACERRA, JASON & COLLEEN	0093	62	14		125500-7	04449	00910	2	47 W GROVE AVE
ACHIREM, CHARLES	0135	94	32		196400-4	08998	00261	2	111 STONE ST
ACOSTA, EDWARD S. & MARY A.	0074	51	11		078900-6	08650	00898	2	82 WASHINGTON AVE
ACUNA, RODRIGO M. & BILLONES, CLAIRE M	0054	37	27		069200-3	04684	00115	2	761 PALMER AVE
ADAM, SUSAN	0211	132	6		292600-9	00037	00416	2	51 HAMMELL PLACE
ADAMOVIĆ, ALEKSANDAR & KIRISANNA	0083	57	9		130900-9	04824	00912	2	692 GARDEN ST
ADAMS, KERI & STEFAN HAYDEN	0162	112	15		212300-2	00096	01534	2	311 ESPLANADE
ADAMS, STEPHEN W & DEBORAH A	0062	43	9		092200-3	02262	00482	2	666 WYOMING AVE
ADAS, AHMAD ABU & OPARAKU, PERSIDA	0029	22	25		043600-9	02853	02415	2	733 BRIARCLIFF AVE
ADEGBOLA, AKINYEMI O	0168	115	4		236400-7	00773	01213	2	342 GOLF AVE
ADIKASHVILI, DEA & BARJADZE, DAVID	0041	29	20		050700-2	05130	01329	2	33-35 FAIRMOUNT AVE
ADLER CORNERS LLC	0186	124	34		275100-9	04157	01232	4B	205 MAYWOOD AVE
ADLER CORNERS LLC	0186	124	35		269300-6	04157	01232	4B	217 MAYWOOD AVE
AGARWAL, SHARAD & GUPTA, P.	0091	61	16		126300-2	00202	01008	2	644 OAK AVE
AGNER, EMMANUELA AKA NELL R.	0174	118	14		252700-8	09134	00001	2	A-2 GOLF AVE
AHMED, AFTAB & ANILA	0099	67	9		115100-0	08330	00968	2	580 SPRING VALLEY RD
AHMED, AKMAL S & MOSTAFA, HODA I	0020	17	4		019900-5	04635	01174	2	158 W SPRING VALLEY AVE
AHMED, MARUF & ROMANA	0013	11	13		032100-4	02986	01312	2	23 STELLING AVE
AHMED, RUMAL	0056	38	23		056400-1	05410	00359	2	755 SPRING VALLEY RD
AHRENS (ETAL), DOUGLAS R	0086	58	16		128400-7	09392	00244	2	693 GARDEN ST
AINSWORTH III, CLIFFORD F	0126	88	13		193600-5	03875	00832	2	158 STONE ST
AKBULUT, MEHMET & MARGARITA R.L.	0171	117	17		254700-2	09089	00323	2	165 E CENTRAL AVE
AKRA, LLC	0104	71	9.01		154950	08278	00171	4A	51 W PLEASANT AVE
ALBERSE (ETALS), CHRISTINE E	0173	117	34		256400-3	00339	01714	2	160 E MAGNOLIA AVE
ALBRIZIO, MICHELLE	0082	56	10		135100-6	03330	01813	2	708 COLES ST
ALBRIZIO, MICHELLE & SENSEALE, JOSEPH	0082	56	9		134800-6	00330	01813	1	702 COLES ST
ALCORTA, DANIEL	0126	88	12		193500-4	02824	02002	2	160 STONE ST
ALETTI, STEVEN M & EUDOCIA NANCY	0182	121	39		227300-0	05476	01735	2	89 W MAGNOLIA AVE
ALEXANDER, JAMES P. & LISA	0157	107	38		242900-7	07812	00374	2	165 W MAGNOLIA AVE
ALEXANDER, PATRICIA, & RANDOLPH	0064	44	16		095100-3			2	659 GRANT AVE
ALFARO-RAMIREZ, EDWIN O ETALS	0092	61	26		159600-5	02088	01715	2	621 MAYWOOD AVE
ALFARO, JOSE & JENNIFER	0198	128	14		271200-2	02190	01033	2	72 E HUNTER AVE
ALFARO, JOSE & TRONOLONE, TRACEY	0200	129	13		275300-1	07933	00059	2	166 MAYWOOD AVE
ALFONSECA, MIGUEL A	0201	129	19		277200-4	03566	00987	2	6 BERRY CT
ALGOZZINI, JOHN & GWEN	0007	5	8		008900-5			2	121 E SPRING VALLEY AVE
ALI (ETAL), MIR A (AKRAM)	0137	97	3		186300-0	00321	01628	2	478 MAYWOOD AVE
ALIGO-CZUJKO, ROBIN	0122	85	2		148000-9	05219	01771	2	188 W PLEASANT AVE
ALINO, MICHAEL T & BARBARA	0070	48	4		104200-1			2	688 OAK AVE
ALJAMAL, FAISAL & MAY MU	0075	51	21		079900-3	03018	02270	2	77 LAFAYETTE AVE
ALLAF, BARAA & DAMLAKHI, RAHAF	0007	5	18		009900-2	04963	00943	2	94 CEDAR AVE
ALLARD, JEAN-BAPTISTE ETAL	0150	104	10		205200-9	04259	01306	2	54 TAPLIN AVE
ALLEN, JASON & VIOLET HABIB-	0167	114	33		238800-5	03114	00502	2	368 CONCORD DR
ALLEN, JOHN M & OCAMPO, ADRIANA	0064	44	22		093400-2	04811	00333	2	115 PARKWAY
ALLEN, YOUNG & BARBARA L	0214	133	23		294400-1	02352	00953	2	42 HAMMELL PLACE
ALMONTE, D. & Y & FENRANDEZ, M.	0209	130	65		288800-0	04807	01407	2	135 ORCHARD PL
ALMONTE, YUDDY A & FELIPE T	0110	75	6		167800-6	00157	00240	2	105-107 E PLEASANT AVE
ALONZO, JOSEPH C & ANTHONY BONANNI	0142	101	2		211100-3	09633	00282	2	438 GOLF AVE
ALSAIGH, TERESA & ABOOD	0193	126	40		265200-7	03587	00885	2	198 E CENTRAL AVE
ALVARADO, ELIZABETH	0025	21	7		015700-5	04927	00075	2	780 BRIARCLIFF AVE
ALVAREZ, CHRISTOPHER & HARKIN, MARIEL	0188	124	65		260600-6	03144	00574	2	40 W CENTRAL AVE
ALVAREZ, FRANCIS A BREA	0209	130	63		288600-8	04110	01545	2	129 ORCHARD PL
ALVAREZ, JUAN P ETALS	0116	78	7		166100-2	04771	01744	2	30 E PLEASANT AVE
ALVAREZ, SERGIO & SANTOS, CHRISTINA	0139	98	10		189000-8	04301	01238	2	485 S ELM ST
ALVELA, BRIAN J	0056	39	3		057600-0	04567	00011	2	735 SPRING VALLEY RD
ALVELA, JOSE M.	0002	3	3		001900-6			2	61 E SPRING VALLEY AVE
AMATO, DIANE & CAROL	0170	117	4		253400-2	01066	01802	2	A-1 GOLF AVE
AMBROS, NORA E & KENNETH & ELISA	0159	108	15		217500-9	02099	01456	2	155 LENOX AVE
AMBROSE, MARK & MAUREEN	0154	106	32		200800-0			2	100 PROSPECT AVE



## TAXING DISTRICT NO. 34 MAYWOOD

## COUNTY NO. 02 BERGEN

NAME OF OWNER ADDITIONAL OWNERS	PAGE NO.	BLOCK NO.	LOT NO.	LOT QUALIF.	ACCOUNT NO.	DEED BOOK	DEED PAGE	CLASS	PROPERTY LOCATION
AMERI, ALIZER & SHAHIN, TAWAKOLI	0086	59	2		137400-3	05378	01861	2	646 MAYWOOD AVE
AMERICAN LEGION #142	0114	77	13		171100-0			15F	135 E PASSAIC ST
AMERICAN LEGION #142	0114	77	14		171000-9			15F	135 E PASSAIC ST
AMERICAN LEGION #142	0115	77	17		170800-0			15F	135 E PASSAIC ST
AMERICAN LEGION #142	0115	77	18		170700-9			15F	135 E PASSAIC ST
AMES, DEBORAH KIM	0067	46	16		099800-8	02412	01778	2	681 PALMER AVE
AMES, LESLIE & CARRASCO, ADAM KING	0160	110	8		220000-8	04529	00427	2	55 LENOX AVE
AMES, ROBERT & LESLEY	0102	69	12		112400-2			2	190 DESOTO AVE
AMPAH, DAVID & ANUM, RITA	0163	113	4		223800-7	05329	00794	2	388 GOLF AVE
AMPSSLER, HILDEGARD	0140	99	1		190300-1	00104	00833	2	65 EDGEWOOD PL
ANDERSON, DOUGLAS & KAREN E	0196	127	10		274700-8	00698	02391	2	126 ORCHARD PL
ANDINO, EDGARDO R & MARLENE	0097	65	4		118200-2	08238	00179	2	126 PARKWAY
ANDRADE, NANCY VARGAS & ANTONIO	0057	39	12		058500-6	09350	00420	2	212 STAVOLA PL
ANDRADE, HENRY NELSON GONZALEZ	0072	50	2		076300-6	04831	01919	2	774 MAYWOOD AVE
ANDREOLA, JOHN A. & JOAN A.	0090	61	7.01					2	590 OAK AVE.
ANDREWS PATRICK & CARMELA	0137	97	7		185900-9			2	504 MAYWOOD AVE
ANDRISANI, JARROD & JESSICA	0031	22	52		087000-3	02344	00700	2	621 BRIARCLIFF AVE
ANDRISANI, SUSAN	0101	68	16		113800-3	08186	00199	2	219 DESOTO AVE
ANDRIULLI, ANGELO & CHERYL	0087	59	16		139400-7			2	88 TERRACE AVE
ANDROS, SYLVIA	0145	102	16		208100-9	03080	00769	2	83 SINNIGER PL
ANDUJAR, K, JIMENEZ, R & JIMENEZ, K	0185	124	19		290000-9	04791	00528	2	85 MAYWOOD AVE
ANGELES, MIGUELINA	0007	5	11		009200-5	04443	01262	2	897 CONKLIN AVE
ANGELI, RUDOLPH T	0020	17	12		020700-3	09405	00386	2	856 WYOMING AVE
ANING, SAMUEL	0051	36	10		071800-6	00942	00603	2	764 PALMER AVE
ANTONELLI, CAROLINA	0071	49	8		105800-4	02354	00968	2	734 MAYWOOD AVE
ANTONETTI, JOSHUA & JANEL	0044	32	3		085600-5	02707	00559	2	144 FAIRMOUNT AVE
ANTONIETTI, ANTONIO & GRISELLE	0063	44	11		094600-1	08925	00134	2	676 LINCOLN AVE
ANTONOV, ANTHONY & EMILIYA	0129	91	4		177300-4	01833	00300	2	468 LATHAM ST
ANZEVINO, THOMAS J. & DEBRA T.	0059	41	14		088000-0	00000	00000	2	209 PARKWAY
APPIAH, PATRICK & MARJORY	0164	113	17		222100-3	01255	01969	2	211 ESPLANADE
ARAJO, JOVANNY ANDRES	0158	108	4		216400-1	04995	00793	2	142 THOMA AVE
ARBAIZA, ERICK & POLINA	0034	24	11		066500-5	02649	00656	2	743 GRANT AVE
ARBER, ROBERT J. & ROXANNE	0165	114	1		235200-8			2	130 ROMAINE AVE
ARCAROLI JR, (ETAL), FRANK J.	0147	102	48		233800-0	07986	00963	2	361 GOLF AVE
ARCHER, KATHY (PIER) & DAVID STEVEN	0021	17	26		022100-1	01528	02260	2	881 NO LINCOLN AVE
ARCIA, JAN G. & MANOLO, ROSEANNE	0071	49	1		106500-8	04840	00130	2	1 PARKWAY
ARCILLA, TITO & JEANNE	0021	17	21		021600-9	01532	01079	2	853 NO LINCOLN AVE
ARELA, EMILIO V & ANGELITA A	0131	93	1		180200-7			2	400 PALMER AVE
ARENDS, MARK & JENNIFER	0030	22	43		062500-7	01217	02449	2	657 BRIARCLIFF AVE
ARENDS, MARK & JENNIFER	0063	44	10		094500-0	04007	01791	2	672 LINCOLN AVE
ARGULA, ANTHONY, JR & JOAN	0196	127	17		274000-1			2	100 ORCHARD PL
ARMORELLI, JENNIFER	0010	8	15		035300-7	01847	00176	2	111 STELLING AVE
ARONSON, YELENA (MIKHAIL MARKOV)	0086	58	22		129000-0	01047	01040	2	669 GARDEN ST
ARRIBI, CHRISTOPHER & MURRAY, LAURA	0098	66	15		116200-8	00162	00852	2	570 WYOMING AVE
ARRIGO, ONOFRIO	0008	6	9.01		011700-7			2	140 CEDAR AVE
ARROYAVE, MARTA & VANEGAS, MARIA	0074	51	18		079600-0	04434	00464	2	95 LAFAYETTE AVE
ARUZ, HECTOR & YOHADA & SAHAD, JUAN	0033	23	23		042400-0	03801	00536	2	817 SPRING VALLEY RD
ARYA REALTY HOLDINGS LLC	0119	83	4.01		151000-3	00398	00847	4A	138-140 W PLEASANT AVE
ASAIBENE, ANTHONY & PAULA	0010	8	8		036000-1	01769	02276	2	156 E SPRING VALLEY AVE
ASARE, GEORGE	0130	91	9		176200-6	09411	00477	2	144 W PASSAIC ST
ASHLEY, JOSHUA P & STEPHANIE	0033	23	19		042000-6	09208	00217	15F	807 SPRING VALLEY RD
ASSINI JR, JAMES A	0198	128	21		271900-9	08391	00434	2	64 ORCHARD PL
ATTA, ADEL & ZAKARIA, NAGWA	0089	60	7		127600-2	02648	02200	2	685 JERSEY AVE
AUN, JULIA	0006	5	1		008200-8			2	85 E SPRING VALLEY AVE
AUSTIN, SASHA ANN	0028	22	5		014300-4	03304	00031	2	901 BRIARCLIFF AVE
AVAGLIANO, CHRISTINE TRSTE	0032	23	9		041000-9	04981	00966	2	235 SANZARI PL
AVANESIAN, ANI	0126	88	18		194100-7	03371	01813	2	171 PROSPECT AVE
AVILES-LAVIA, LUCY & AVILES, DAVIAN J	0197	128	5		270200-5	05439	01073	2	16 E HUNTER AVE
AVON, ANTHONY J & KATHLEEN M	0048	35	5		074900-8	08293	00114	2	748 OAK AVE
AVRAAMIDES, ALEXIS	0187	124	57		259800-8	01710	01406	2	279 MAYWOOD AVE
AYDOGDU, HAYGAZ & NANCY J	0026	21	13		013300-7	02346	02167	2	896 BRIARCLIFF AVE
AYERLEE, JEAN E	0104	71	4		156100-9	01896	02470	2	56 BELLE AVE
AYERLEE, JEAN E	0150	104	8		205000-7	01868	02289	2	428 POPLAR AVE
AYESH, SANDRA	0095	63	16		122600-7	05472	00746	2	597 PALMER AVE
BABAYEV, IMANUEL & DIANA	0112	76	15		163200-2	04592	01119	2	60 PARK AVE
BADER, MATTHEW & NICOLE	0035	24	33		065600-9	01712	01869	2	738 WYOMING AVE
BADO, AMANDA	0178	120	15		246900-5	01453	00948	2	114 W MAGNOLIA AVE
BADO, THOMAS & LAURIE ANN	0206	130	25		284100-5			2	174 CLINTON AVE



TAXING DISTRICT NO. 34 MAYWOOD

COUNTY NO. 02 BERGEN

NAME OF OWNER ADDITIONAL OWNERS	PAGE NO.	BLOCK NO.	LOT NO.	LOT QUALIF.	ACCOUNT NO.	DEED BOOK	DEED PAGE	CLASS	PROPERTY LOCATION
BAEZ, TATIANA & FONT, JOSE	0014	12	2		030100-0	02267	00569	2	18 W SPRING VALLEY AVE
BAEZ, YANTHONY	0109	74	15		145800-6	05043	00066	2	118 GROVE AVE
BAGNUOLO, KENNETH M JR. & KATHLEEN A	0139	98	16		188500-6			2	457 S ELM ST
BAHTO, MICHAEL & RUTH ANN	0193	126	35		264700-5			2	178 E CENTRAL AVE
BAILLARGEON, SUSAN CRISTEA	0133	94	9		181600-8	03947	00612	2	60 W PASSAIC ST
BAKER III, HOWARD R	0160	110	6		219800-6	00304	00474	2	45 LENOX AVE
BAKER, BRIANNE & PULIATTE, JAMES	0177	119	24		250200-9	04072	00001	2	71 W CENTRAL AVE
BAKER, MICHAEL K. & FLYNN, JACQUELINE	0203	129	50		278500-4	07918	00263	2	47 ORCHARD PLACE
BAKER, NICHOLAS G. & LYNN C.	0176	119	18		249600-3			2	70 W MAGNOLIA AVE
BAKOS, CHRISTOPHER	0125	88	7		193000-9	03518	01586	2	190 STONE ST
BALASA, KEITH	0076	52	10		085100-0	09513	00006	2	125 LAFAYETTE AVE
BALASA, KEITH & GERALDINE ETALS	0084	57	23		131900-6	02528	00973	2	661 COLES ST
BALASUBRAMANIAN, SATHISH ETAL	0206	130	27		284300-7	02593	02306	2	162 CLINTON AVE
BALIDEMAJ, RAMA	0128	90	5		175700-4	01836	01290	2	474 DAVISON ST
BALKAN (REVOC TRUST), GEORGES	0016	14	12		028000-2	00304	01453	2	837 PALMER AVE
BALLERINI, ALFRED M. & JENNIFER A.	0063	44	9		094400-9	07899	00506	2	668 LINCOLN AVE
BALLERINI, DARLENE	0063	44	6		094100-6	08820	00615	2	652 LINCOLN AVE
BAME, ILIR & MONIKA	0183	122	14		245200-1	03268	00182	2	187 W CENTRAL AVE
BANDARUPALLI, SARAT & DEEPIKA	0164	113	16		222000-2	05416	05996	2	215 ESPLANADE
BANKS, MARGARET G	0092	61	30		159900-8	05468	00536	2	595 MAYWOOD AVE
BANTON, YVONNE J	0144	102	4.03		231800-6	01983	00321	2	364 MAYWOOD AVE
BANYAR, KATHRYN	0144	102	11		207600-7	08813	00772	2	86 EDGEWOOD PL
BAQUERIZO, JOSE GIOVANNI & JENNIFER	0097	65	13		117700-0	07996	00083	2	137 BELLE AVE
BARADO, ANTHONY J	0136	96	4		185300-3	00438	00535	2	472 OAK AVE
BARBERENA, LENIN & SANDRA	0065	45	6		096400-3	09454	00052	2	656 GRANT AVE
BARBERIA, MARYELLEN	0173	117	39		256900-8			2	128 E MAGNOLIA AVE
BARBIERI, DENISE	0197	127	21		273600-0	08603	00864	2	82 ORCHARD PL
BARBOSA, GENE C & CALABRESE, J.	0045	32	11		086400-0	00902	00689	2	135 WASHINGTON AVE
BARDELLINI, LUIS A & TERESA	0203	129	58		281100-4	03659	00382	2	162 LOUIS ST
BARDONG, JOAN M & KATHRYN A	0072	49	14		105200-8	09075	00084	2	729 JERSEY AVE
BARGIEL, RUSSELL E. & THERESA A.	0096	64	8		120600-3			2	597 EDEL AVE
BARISH, DIANE	0054	38	5		039300-5	08531	00722	2	212 SANZARI PL
BARJADZE, DAVID & ADIKASHVILI, DEA	0081	56	4		134300-1	02870	02433	2	676 COLES ST
BARNHARDT, DORIS C	0015	13	5		029000-9	08293	00318	2	854 PALMER AVE
BARON, AYAZ	0035	24	21		066700-7	03951	01196	2	742 LINCOLN AVE
BARREIRO, CARMEN S	0212	132	30		292200-5			2	78 BEECH ST
BARRETT, PATRICIA	0169	116	2		238600-3			2	131 E MAGNOLIA AVE
BARRIOS, CARINA & LUIS	0197	127	22		273500-9	05417	01478	2	80 ORCHARD PL
BARROS, SONJA	0212	132	22		291400-0	03203	00568	2	38 BEECH ST
BARRY, WM J 3RD & DENISE	0025	20	5		038700-2			2	845 NO WYOMING AVE
BARSEMIAN, SIMON & TALIN	0052	37	9		067500-2	01559	00257	2	739 EDEL AVE
BART MANION & BRIGIT LEE PEGG	0045	33	4		081400-5	01615	02094	2	66 FAIRMOUNT AVE
BASDEO, MALICIA & HERNANDEZ, JASON	0147	102	47		233700-9	03272	00968	2	363 GOLF AVE
BASICH, ANTHONY, ANTON & CATHERINE	0128	89	12		173400-7	01542	00032	2	473 DAVISON ST
BASILE, B V JR & R A	0150	104	4		204600-6			2	410 POPLAR AVE
BASILE, BRAD V & DYRNESS, SUSAN	0151	104	19		204200-2	08845	00453	2	411 OAK AVE
BASILE, JAMES J. & MARY LOU	0048	35	1		075300-9			2	728 OAK AVE
BASMAJI, ROBERT & ARAKELLAN, MEGHETY R	0111	76	3		161200-8	05197	01797	2	584 MAYWOOD AVE
BASTARDO, OLIVER & CACERES, ARIOLA	0085	58	7		130100-1	04651	01893	2	42 WOODLAND AVE
BATAIEV, IURI	0046	33	17		082700-5	04339	00980	2	115 WASHINGTON AVE
BATCH, CHARLES & DEBRA	0055	38	16		057100-5	02638	00100	2	215 STAVOLA PL
BATISTA, EDWARD M & SORAIDA	0040	29	1		050200-7	01333	01405	2	844 MAYWOOD AVE
BATUN, THATAW ETAL	0202	129	33		278400-3	01747	00710	2	43 ORCHARD PL
BATYR, AIDANA	0111	75	23		168600-1	03331	00470	2	120 PARK AVE
BAUTISTA, MARC & MARIANA	0079	54	27		107500-5	02659	02126	15F	49 WOODLAND AVE
BAUTISTA, ROMEL & MARYCES	0194	126	46		268200-8	08732	00926	2	105 E HUNTER AVE
BAYCORA, ALIM & SUSAN M	0127	89	4		174200-2	08312	00993	2	468 LAWRENCE ST
BAYEWU (ETAL), PASTOR OLANIYI	0113	76	32		161500-1	09272	00078	2	13 E PLEASANT AVE
BAYTAR, AGOP & TATIANA	0179	120	19		247300-6	00326	00321	2	90 W MAGNOLIA AVE
BE CIRI, AVNI & FLORA	0042	30	4		053800-4			2	88 STELLING AVE
BECKER, ROBERT & JIMINEZ, W. SUSANA	0204	129	72		279100-7	07891	00983	2	71 ORCHARD PL
BECKER, ROBERT J	0052	36	23		070500-6	08218	00744	2	743 OAK AVE
BEEKMAN, ARTHUR ETAL	0018	16	8		023100-8	08423	00082	2	866 NO LINCOLN AVE
BEIRNE, KRISTEN M TRSTE	0148	102	57		232300-8	05034	01993	2	41 E MAGNOLIA AVE
BEJO, SOKOL & FORTESA	0166	114	14		240600-0	03865	01265	2	123 ESPLANADE
BEKTESEVIC, MIRSA D & SELMA	0012	10	11		033500-5	04784	01170	2	73 STELLING AVE
BEL FIORE BOUTIQUE LLC	0092	61	34		160400-3	02581	00313	4A	15 W PLEASANT AVE
BELGRAVE-MCKOY, FARANAH	0097	66	1		116700-3	03473	01230	2	154 PARKWAY

TAXING DISTRICT NO. 34 MAYWOOD

COUNTY NO. 02 BERGEN

NAME OF OWNER ADDITIONAL OWNERS	PAGE NO.	BLOCK NO.	LOT NO.	LOT QUALIF.	ACCOUNT NO.	DEED BOOK	DEED PAGE	CLASS	PROPERTY LOCATION
BELGRAVE,TAHNEE	0023	18	14		017400-6	04537	01668	2	185 ROOSEVELT PL
BELLANDI IRR.TRST, C/O BELLANDI,R	0203	129	60		281300-6	04781	00934	2	154 LOUIS ST
BELLIS, ELIZABETH & DANIEL (TRSTES)	0029	22	24		043700-0	01689	00636	2	737 BRIARCLIFF AVE
BELLO SANCHEZ, DIANA C	0112	76	10		163700-7	03506	00340	2	40 PARK AVE
BELLO, DORIS	0103	70	11		154600-0	08654	00156	2	92 BELLE AVE
BELLO,RAFAEL	0054	38	1		038800-3	03974	00040	2	763 SPRING VALLEY RD
BELMADANI, AHMED	0097	65	6		118400-4	03657	01508	2	116 PARKWAY
BELSON, WILLIAM B & BISSELL M.	0066	46	1		098300-6	00975	00730	2	75 PARKWAY
BENDEZU, JULIO	0158	108	2		216200-9	03316	02103	2	154 THOMA AVE
BENDIAN, RONALD & DONALD	0036	24	44		063000-9	07893	00809	2	731 WYOMING AVE
BENE, JAY J & FRANCES M	0044	31	6		055600-6			2	145 FAIRMOUNT AVE
BENIGNO, RITA ETAL	0207	130	43		288300-5	03330	00967	2	119 ORCHARD PL
BENITEZ, IVAN & ANNETTE	0106	73	5		144000-1	03035	01694	2	30 GROVE AVE
BERARDI, RICHARD A & LAURA	0054	37	29		069400-5	00300	01068	2	771 PALMER AVE
BERLAMINO, NANCY	0158	108	11		217100-5	09512	00043	2	135 LENOX AVE
BERLAMINO, VINCENT & MARILYN	0203	129	55		280800-4			2	176 LOUIS ST
BERNARD, TIMOTHY E & CHERRY B	0128	89	10		173200-5	00606	01229	2	194 W PASSAIC ST
BERNSTEIN, HAROLD M & MARCIA M	0151	105	7		195800-1	08316	00373	2	133 PROSPECT AVE
BERNSTEIN,MICHELLE &PARAGIOS,KOSTAS	0063	44	1		093600-4	04541	01307	2	125 PARKWAY
BERROA, YISSET & JOSE	0026	21	12		013400-8	04422	01518	2	894 BRIARCLIFF AVE
BETANCES, JOSE E	0070	48	10		103600-8	03378	02042	2	741 MAYWOOD AVE
BETANCOURT, ELIZABETH	0207	130	42		288200-4			2	115 ORCHARD PL
BEY, KHURT	0182	121	46		228000-4	05473	00323	2	129 W MAGNOLIA AVE
BHL HOLDINGS LLC	0196	127	12		274500-6	05154	01399	2	118 ORCHARD PL
BHOJAK, NISARG & PRIYANKA	0084	57	13		132700-1	05486	01507	2	717 COLES ST
BIANCO, KIMBERLY	0048	34	12		077100-1	08021	00542	2	18 FAIRMOUNT AVE
BIEDENKAPP, ROBERT & CAROLYN	0178	120	4		245800-7	09649	00383	2	117 W CENTRAL AVE
BIER JR, STEPHEN & MELISSA	0131	92	9		177600-7	04842	00354	2	419 PALMER AVE
BINAY, MELIS KINIKLI	0211	132	8		292800-1	05488	00076	2	37 HAMMELL PL
BITAR, GABY & PEREZ, ESTEFANIA	0183	122	5		243700-2	04692	00188	2	283 ECCLESTON PL
BLAKE, SHEILA & PENDER, JAMES	0166	114	19		241100-2	03104	00514	2	185 E MAGNOLIA AVE
BLAKE,ANDRE & KAREN	0127	89	5		174300-3	03755	01121	2	472 LAWRENCE ST
BLAKEMAN,JEFFREY ROBERT& CHA,JEANIE	0097	65	2		118000-0	03452	01198	2	598 LINCOLN AVE
BLAKEMAN,LINDA CARMACK&JAMES ROBERT	0016	15	1		024900-3	04746	00901	2	90 W SPRING VALLEY AVE
BLANCO, FRANCISCO & VARGAS,JOSEFINA	0109	74	17		145600-4	04478	01376	2	126 GROVE AVE
BLAS, JEROME C. & PAMELA S.	0151	105	3		196100-1	07697	00962	2	440 HILL ST
BLASEVICK, FRED JR.	0135	95	6		184200-5			2	46 W PASSAIC ST
BLAZINA, DORIANO & SHERRY ANN	0003	3	16		003200-3	02186	00938	2	65 LOCUST DR
BLAZINI, KELLEY J	0112	76	19		162800-1	00467	01119	2	587 ELM ST
BLOOM,GWAIN & RENEE	0174	118	2		251400-8			2	300 MAYWOOD AVE
BLUME, THOMAS & AMANDA	0109	74	16		145700-5	09495	00117	2	122 GROVE AVE
BLUME, WILLIAM & CATHERINE	0017	15	13		026100-9	01638	00527	2	834 GRANT AVE
BOARD OF EDUCATION	0053	37	11		045200-9			15A	764 GRANT AVE
BOARD OF EDUCATION	0144	102	6		207100-2			15A	MAYWOOD AVE
BOBO,CHRISTOPHER& INESTROZA,PAULA	0087	59	14		139600-9	03711	01611	2	76 TERRACE AVE
BOBROW,AMY S	0140	99	12		189600-4	04981	01926	2	469 GOLF AVE
BOCCHINO, EUGENE JR. & PATRICIA	0086	58	24		129200-2	07854	00198	2	661 GARDEN ST
BODEPUDI, SANDHYA (ETHAL)	0070	48	7		103900-1	02054	01089	2	708 OAK AVE
BODNER, DARIA	0030	22	46		062800-0	07743	00321	2	645 BRIARCLIFF AVE
BOE, BARBARA B	0092	61	35		160300-2	02185	01985	4A	19 W PLEASANT AVE
BOGEN, MICHAEL & MERCEDES	0141	100	7		191600-1	07782	00399	2	141 STEWART ST
BOGERT GERALD M & ROBIN M	0107	73	29		141600-6			2	39 PARK AVE
BOGGIA,PETER F. & MARY K.	0168	115	3		236500-8			2	338 GOLF AVE
BOLAN, RICHARD & ELOISE	0167	114	31		239000-4	09580	00377	15F	360 CONCORD DR
BOLIN, CRAIG & GALLAGHER, SUZANNE	0150	104	12		205800-5	04101	00935	2	40 TAPLIN AVE
BOLLERMAN, DIANE	0047	34	4		076700-0	00047	02378	2	11 WASHINGTON AVE
BOMBON, BYRON & JOSE S ETAL	0071	49	7		105900-5	05282	00284	2	730 MAYWOOD AVE
BONACASTRA, DAVID N	0026	21	18		012800-5	08260	00261	2	218 W SPRING VALLEY AVE
BONADIO, JENNIFER A	0022	18	3		016300-8	00457	00545	2	178 W SPRING VALLEY AVE
BONILLA, JON & BALLO, CATHERINE C.	0205	130	9		283000-7	09052	00273	2	81 VAN CLEVE ST
BONJA, SALIM E & RODRIGUEZ, Z.	0149	103	10		206400-8	08666	00282	2	13 THOMA AVE
BOOPAL,DARUIS V P&JAMES,DIANA P	0018	15	20		026800-6	05239	01788	2	871 EDEL AVE
BOOTH, ANDREW & JODY C. KRUMHOLZ	0127	89	3		174100-1	08376	00010	2	464 LAWRENCE ST
BORNEMANN, THOMAS	0017	15	10		025800-9	01546	00299	2	848 GRANT AVE
BOROUGH OF MAYWOOD	0001	1	1		000700-7			15C	W SPR VAL AVE
BOROUGH OF MAYWOOD	0005	4	10		005900-4			15C	PARK PURPOSES
BOROUGH OF MAYWOOD	0009	7	6		037600-4			15C	SPRING VALLEY AVE
BOROUGH OF MAYWOOD	0031	22	57					15C	END OF WEST PLEASANT AVE

TAXING DISTRICT NO. 34 MAYWOOD

COUNTY NO. 02 BERGEN

NAME OF OWNER ADDITIONAL OWNERS	PAGE NO.	BLOCK NO.	LOT NO.	LOT QUALIF.	ACCOUNT NO.	DEED BOOK PAGE	PROPERTY CLASS LOCATION
BOROUGH OF MAYWOOD	0034	24	10		045100-8		15C PARK & PLAYGROUND
BOROUGH OF MAYWOOD	0037	25	5		046800-2		15C UNKNOWN
BOROUGH OF MAYWOOD	0038	26	5		047500-6		15C FAIRMOUNT AV
BOROUGH OF MAYWOOD	0043	31	1		055100-1		15C FAIRMOUNT&COLES BRK
BOROUGH OF MAYWOOD	0078	53	17		111200-3		15C 144 LAFAYETTE AVE
BOROUGH OF MAYWOOD	0089	59	31		137900-8		15C GROVE AVE
BOROUGH OF MAYWOOD	0096	64	16		119600-3		15C GRANT AVE
BOROUGH OF MAYWOOD	0099	66	19				15C 171 W PLEASANT AVE
BOROUGH OF MAYWOOD	0104	71	11		155100-2		15C W PLEASANT AVE
BOROUGH OF MAYWOOD	0108	73	31		141400-4		15C 31 PARK AVE
BOROUGH OF MAYWOOD	0108	73	32		141300-3		15C PARK AVE
BOROUGH OF MAYWOOD	0108	73	33		141200-2		15C MAYWOOD & PARK AVE
BOROUGH OF MAYWOOD	0108	73	34		141100-1		15C 612 MAYWOOD AVE
BOROUGH OF MAYWOOD	0109	75	1		168300-8		15C 123 E PLEASANT AVE
BOROUGH OF MAYWOOD	0115	78	1		164200-9		15C E PASSAIC & MAYWOOD
BOROUGH OF MAYWOOD	0116	78	2		166600-7		15C PARKING LOT
BOROUGH OF MAYWOOD	0120	83	12.01				15C SPENCER JOSEPH WAY
BOROUGH OF MAYWOOD	0149	103	4		206000-4		15C 459 MAYWOOD AVE
BOROUGH OF MAYWOOD	0156	107	19		215200-2		15C MAPLE AVE
BOROUGH OF MAYWOOD	0156	107	20		215100-1	08733 00619	15C 3 MAPLE AVE
BOROUGH OF MAYWOOD	0156	107	21		215000-0		15C MAPLE AVE
BOROUGH OF MAYWOOD	0156	107	22		215300-3		15C MAPLE AVE
BOROUGH OF MAYWOOD	0156	107	24.01				15C BROOK AVENUE
BOROUGH OF MAYWOOD	0157	107	33.01				15C MAGNOLIA LANE
BOROUGH OF MAYWOOD	0182	121	47		228100-5		15C 133 W MAGNOLIA
BOROUGH OF MAYWOOD	0185	124	16		297700-5		15C PAPER ST.
BOROUGH OF MAYWOOD	0186	124	36		269400-7		15C 30 WEST HUNTER AVE
BOROUGH OF MAYWOOD	0193	126	43		269000-3		15C E HUNTER AVE
BOROUGH OF MAYWOOD	0208	130	49		286000-8		15C 160 WARD ST
BOROUGH OF MAYWOOD	0208	130	56		286700-5		15C BROOKDALE ST
BOROUGH OF MAYWOOD	0210	131	14		289300-2		15C TOWN LINE LT.
BOROUGH OF MAYWOOD	0210	131	17		289100-0		15C E HUNTER AVE
BOROUGH OF MAYWOOD NJ	0092	61	37		158400-6	08985 00189	15C 27 W PLEASANT AVE
BORRERO,DELFIN &FIGUEROA, CARLOS A.	0160	110	1		219300-1	04450 00483	2 56 THOMA AVE
BORSANI, GUILLERMO & SANDRA	0171	117	14		254400-9	02136 02433	2 147 E CENTRAL AVE
BORTNICK,MICHAEL JR & ANGELA M	0091	61	11		126800-7		2 606 OAK AVE
BOSHNJAKAJ, GRANIT	0109	74	14		145900-7	01784 02411	2 114 GROVE AVE
BOUSKILA, ARYEH	0044	32	4		085700-6	05492 00684	2 150 FAIRMOUNT AVE
BOYCE JR, GEORGE T & BEATRICE	0054	37	26		069100-2	03576 00077	2 759 PALMER AVE
BOYLE,LESLIE ANN	0042	30	10		054500-8	04709 01588	2 116 STELLING AVE
BOZ, HUSEYIN	0077	53	15		111000-1	05173 00630	2 136 LAFAYETTE AVE
BOZANIAN,E.J.&MCGREGOR, M. TRUSTEES	0148	102	59		232500-0	04204 01815	2 330 JAEGER AVE
BOZZELLI, BLAISE P ETAL	0122	85	14		147800-0	02220 02150	2 534 SPRING VALLEY RD
BRACERO, JONATHAN ETALS	0089	59	30.01		1038050	03386 01081	2 45 GROVE AVE
BRADEN, GERIANNE	0213	133	10		296100-2	01943 00659	2 21 HOWCROFT RD
BRADLEY, ELVOID M	0011	10	3		032900-2	01394 00511	2 68 E SPRING VALLEY AVE
BRANCATO, FRANK & DENISE	0075	51	24		080200-6		2 65 LAFAYETTE AVE
BRANCOCCIO,SUMMER & SCHEFFLER, PAUL	0205	130	5		282600-6	02269 01812	2 166 VAN CLEVE ST
BRANIS, MARCEL C & MARIE	0171	117	8		253800-6	07994 00382	2 93 E CENTRAL AVE
BRANSFIELD, KENNETH & MARY	0075	51	26		080400-8		2 57 LAFAYETTE AVE
BRAUN, MAXINE	0191	126	5		261800-5	08187 00886	2 24 E CENTRAL AVE
BRAVO,JOSEPH A. & MICHELLE R.	0064	44	14		094900-4	03925 01685	2 663 GRANT AVE
BREEN, BRENDAN J	0172	117	30		256000-9	04896 01539	2 182 E MAGNOLIA AVE
BRESKO, MARGARET & PAUL STEVEN	0076	52	2		084200-4	00080 00343	2 140 WASHINGTON AVE
BRESLOW,GORDON & THADDEUS KROM	0177	119	31		250900-6		2 33 W CENTRAL AVE
BRESSAN, JUDITH	0188	124	61		260200-2	00994 02031	2 30 W CENTRAL AVE
BREWSTER (TRSTE), GERALDINE A	0200	129	8		275800-6	00522 00996	2 17 BEECH ST
BRIDSON, DARRYL & ODALYS	0198	128	15		271300-3		2 80 E HUNTER AVE
BRIENZA (ETAL), PANCRAZIO	0210	132	3		292300-6	09407 00211	2 67 HAMMELL PLACE
BRIGHTMAN, PATRICK & ADRIANA	0108	74	6		145000-8	03548 00037	2 101 PARK AVE
BRILLANTES, MICHAEL ETAL	0092	61	32		160100-0	01493 00470	2 585 MAYWOOD AVE
BRINGA, ALBERT & RUCKS, ANGELA M	0148	102	68		231700-5	05318 01911	2 21 E MAGNOLIA AVE
BRINN,CARMEN&FERNANDO&MORTON,QUADIR	0215	134	11		298700-2	05516 01733	2 34 HOWCROFT RD
BRINO, JOSEPH P. & SUSAN F.	0019	16	13		023600-3	07916 00179	2 842 N LINCOLN AVE
BRIONES(ETAL), DEBORAH	0159	109	3		217900-3	08791 00657	2 92 THOMA AVE
BRMALJ, MILUTIN & MARIA	0103	70	10		154500-9	08701 00552	2 96 BELLE AVE
BROCK, ALISYN	0065	45	15		097300-9	04632 00498	2 667 EDEL AVE
BROOKS, ANTONIO & BULLARD, KIM	0090	60	13		127000-6	03385 02300	2 25 TERRACE AVE

TAXING DISTRICT NO. 34 MAYWOOD

COUNTY NO. 02 BERGEN

NAME OF OWNER ADDITIONAL OWNERS	PAGE NO.	BLOCK NO.	LOT NO.	LOT QUALIF.	ACCOUNT NO.	DEED BOOK	DEED PAGE	CLASS	PROPERTY LOCATION
BROOKS, JOYCE	0086	58	17		128500-8	08963	00058	2	689 GARDEN ST
BROOKS, MONIKA & ROBERT	0063	44	8		094300-8	00724	00323	2	664 LINCOLN AVE
BROOKS, RONALD F & AGNES M	0025	20	8		038100-6	00848	00042	2	171 COOLIDGE AVE
BROPHY, MICHAEL	0133	94	10		181700-9	08639	00225	2	487 POPLAR AVE
BROWER, JEREMY D	0180	121	13		229800-9	02617	01848	2	56 LENOX AVE
BROWN, ALEXANDER & CAROL	0149	103	9		206300-7	08512	00828	2	9 THOMA AVE
BROWN, DANE J & RODGERS, STEPHANIE	0055	38	20		056700-4	03948	01556	2	199 STAVOLA PL
BROWN, JOHN F & DIANE	0012	10	17		032400-7			2	41 STELLING AVE
BROWN, KENROY G & VIVETTE M	0200	129	18		277300-5	04818	00121	2	8 BERRY CT
BRUINOOG, DAVID C & KATHLEEN	0083	57	5		131300-0			2	674 GARDEN ST
BRUNETTO, DOMINIC & JEANNINE M	0179	121	5		229100-2	01091	01853	2	96 LENOX AVE
BRUNO, CHRISTOPHER & PERGOLA, D TRS	0148	102	65		231400-2	05455	01398	2	333 JAEGER AVE
BRYAN, CLIVE & WILLIAMS, MICHELLE	0160	110	5.01		219725	05119	01666	2	377 OAK AVE.
BRYANT, MICHAEL & STACEY	0088	59	29		138100-7	02203	00541	2	49 GROVE AVE
BRYJA, MACIEJ & JADWIGA	0116	78	14		165400-8	02506	01774	2	66 PLEASANT AVE
BRYNCZKA, WOJCIECH & SAISHA	0015	13	13		29800-7	03003	02159	2	851 OAK AVE
BUCKLEY, PHILIP J & LORELLE	0054	37	28		069300-4	08540	00699	2	767 PALMER AVE
BUCKMASTER (ETAL), MARIA	0191	126	4		261700-4	09173	00324	2	20 E CENTRAL AVE
BUDA, JOSEPH & KATHLEEN	0049	35	8		074600-5	03564	00433	2	766 OAK AVE
BUDOFKY, MATTHEW & OAKES, SAMANTHA	0048	34	10		077300-3	04737	00119	2	28 FAIRMOUNT AVE
BUESTAN, ANA MARIA	0182	121	42		227600-3	04438	01963	2	109 W MAGNOLIA AVE
BUFI, IGNAZIO & ANTONIA	0147	102	53		231900-7			2	333 GOLF AVE
BURGHARDT, ANDRZEJ & ANNA J.	0178	120	13		246700-3	07996	00442	2	298 ECCLESTON PL
BURNS, JANE	0121	84	4		149100-7	03319	01416	2	530 WILLIAM ST
BUSA, RICHARD P & KIMBERLY	0076	52	3		084300-5	08751	00301	2	146 WASHINGTON AVE
BUSHONG, ALEX & BERLINER, SARAH	0002	3	15		003100-2	03634	01187	2	61 LOCUST DR
BUSTAMANTE, DANIELA & JARAMILLO, ROBIN	0106	73	8		143700-1	04856	01087	2	44 GROVE AVE
BUTT, JANET	0134	94	18		182500-4	03930	01277	2	443 POPLAR AVE
BUZZERIO, THOMAS & CLAIRE	0004	4	3		005200-7	07748	00783	2	79 CEDAR AVE
BZDYK, CHARLES & PATRICIA	0105	72	2		123500-3	03238	00732	2	580 PALMER AVE
CABA-TAVERAS, ARLEEN & YOHAN	0079	54	19		106700-0	05463	00015	2	735 COLES ST
CABANA, RANDI & KATHLEEN A	0191	126	10		262300-7	04520	00171	2	44 E CENTRAL AVE
CABIBBO, ROSARIO J & MARY	0183	122	10		244300-5			2	167 W CENTRAL AVE
CABLE, SCOTT & CITRO, JOSEPH	0070	48	13		103300-5	03759	01632	2	725 MAYWOOD AVE
CABRERA, MARICHELLE (ETAL)	0094	62	16		125300-5	01589	02066	2	55 W GROVE AVE
CAFARELLA, MARK	0028	22	6		014200-3	01616	02037	2	897 BRIARCLIFF AVE
CAFIERO, JOSEPH A. & VICTORIA ANN	0132	93	4		180500-0			2	406 PALMER AVE
CAG, RAYMOND WALTER & CAROLANN	0133	94	8		180900-4	04450	01929	2	76 W PASSAIC ST
CAI, WENJING (WEN JING & CHUN ZHI LIN)	0139	98	13		188800-9	03099	00955	2	473 S ELM ST
CAISAGUANO, ALEX V (QUIZH)	0044	31	10		056000-7	04762	01222	2	160 STELLING AVE
CAJIGAS, HELEN (F.K.A. RIVERA, H.C.)	0073	51	5		078300-0			2	60 WASHINGTON AVE
CALABRO, SANTO & ANDREA	0094	63	10		122000-1	00424	01319	2	633 PALMER AVE
CALENDA, LAWRENCE	0058	40	13		060200-0	08615	00413	2	208 ZUBER PL
CALFAYAN, MARISSA & MALONE, JUSTIN	0160	109	16		219200-0	02700	00900	2	107 LENOX AVE
CALOCINO, PAUL P. & BERNADETTE	0039	28	2		050100-6	08070	00316	2	808 OAK AVE
CAMACHO, MANUEL & ARMI	0093	62	12		124100-6	02828	01944	2	607 OAK AVE
CAMACHO, PATRICK & DUBY, ERIN	0142	101	1		211000-2	03393	02069	2	434 GOLF AVE
CAMINITI, PETER & MADELINE	0130	91	15		176800-2	03568	00194	2	461 HILL ST
CAMISA, JOSEPH & FRANCINE	0003	3	22		003800-9			2	109 LOCUST DR
CAMISCIOLI, FRANK	0046	33	19		082900-7	02351	02013	2	101 WASHINGTON AVE
CAMPAGNOLA, LU ANN	0078	54	7		108500-2	09511	00114	2	52 LAFAYETTE AVE
CAMPBELL, MICHAEL G. & PAMELA L.	0208	130	45		285600-7			2	176 WARD ST
CAMPILLO JR, DARIO (ETAL)	0058	40	14		060300-1	01677	00748	2	204 ZUBER PL
CAMPILLO, DARIO & GEMA	0199	128	32		273000-4	08757	00589	2	20 ORCHARD PL
CAMPO, LEONARDO ETAL	0006	5	6		008700-3	04489	01507	2	109 E SPRING VALLEY AVE
CAMPO, JOHN & GERTRUDE	0101	68	14		114000-2			2	203 DESOTO AVE
CAMPOREALE, COSIMO	0169	115	16		234800-7	04806	00420	2	333 BYRON PL
CAMPOS, JOSE & RUSSO, COLLEEN	0097	65	5		118300-3	03655	01510	2	122 PARKWAY
CANDELA, HELENE	0115	77	29		169600-8	07930	00212	2	71 E PASSAIC ST
CANDELA, J & A & ECONOMOU, T & M	0206	130	20		287600-1	03414	02212	2	91 ORCHARD PL
CANDELETTI, ROSE	0114	77	7		171700-6	05371	01604	2	104 E PLEASANT AVE
CANNON, STEPHEN P. & ANNE P.	0074	51	13		079100-5	07858	00271	2	96 WASHINGTON AVE
CANNON, STEPHEN & MATTHEW DAVID	0029	22	31		043000-3	05014	00489	2	709 BRIARCLIFF AVE
CANTELA, JAMES CHRISTOPHER	0066	45	19		097700-3	03547	01060	2	651 EDEL AVE
CAPELLAN, MARIANELA & DIEGO	0140	99	5		190500-3	01622	01660	2	482 S ELM ST
CAPISTRANO, ROLLY & LIZA D	0073	51	2		078000-7	03290	00047	2	42 WASHINGTON AVE
CAPITANI, NED	0134	94	16		182300-2	05266	01405	2	455 POPLAR AVE
CAPONE, GIULIANA	0051	36	19		070900-0	00514	01679	2	759 OAK AVE



TAXING DISTRICT NO. 34 MAYWOOD

COUNTY NO. 02 BERGEN

NAME OF OWNER ADDITIONAL OWNERS	PAGE NO.	BLOCK NO.	LOT NO.	LOT QUALIF.	ACCOUNT NO.	DEED BOOK	DEED PAGE	CLASS	PROPERTY LOCATION
CAPUTO IRMA	0188	124	68		260900-9			2	66 W CENTRAL AVE
CARABALLO, KELVIN & MARYLOU	0126	88	20		194300-9	04062	01965	2	177 PROSPECT AVE
CARACCIO, GRACE A	0086	58	14		128300-6	08382	00706	2	695 GARDEN ST
CARACCIO, GRACE A.	0086	58	15		129900-9			1	OFF FRONTAGE
CARAMAGNA, JOSEPH P & AMY	0004	4	4		005300-8	09144	00112	2	85 CEDAR AVE
CARAMB, ALEX & NANCY	0181	121	24		225900-2	08305	00218	2	351 MAYWOOD AVE
CARDENAS, JAIME J & ROSA M	0008	6	6		010400-7	01419	00915	2	151 E SPRING VALLEY AVE
CARIGLIA, ROSE MARIE	0180	121	19		230400-5	02787	01190	2	20 LENOX AVE
CARLEO, JOHN R	0136	95	11		183300-9	03213	01467	2	471 OAK AVE
CARLEO, MICHAEL R. & JOHNSON, ASHLEY	0139	98	17		188400-5	04695	00776	2	449 S ELM ST
CARLO-ACOSTA, MIGDONIO ETALS	0090	60	12		127100-7	05183	01423	2	661 JERSEY AVE
CARLOR, DAVID K	0179	120	20		247400-7	05420	01195	2	297 RAMAPO AVE
CAROLA, HUGH M & DOROTHY A	0059	41	11		087700-0	00467	01797	2	617 SPRING VALLEY RD
CAROLI, RUSSELL	0094	63	4		121400-8	00754	00757	2	602 EDEL AVE
CAROLI, RUSSELL A & CHRISTINE	0116	78	6		166200-3			2	26 E PLEASANT AVE
CARPENTIER, LAWRENCE P. & KATHERINE R.	0193	126	34		264600-4			2	172 E CENTRAL AVE
CARRASCAL, DUNIA GLADYS QUISPE	0149	103	1		207000-1	02451	01953	2	24 TAPLIN AVE
CARRASCO, MARGARITA	0105	72	3		123400-2	09165	00357	2	52 W GROVE AVE
CARRILLO, ANGEL R & MAYRA E	0138	97	12		187200-6	08611	00719	2	15 FAIRWAY
CARROLL, GLENDA M	0088	59	22		138800-4	08447	00471	2	77 GROVE AVE
CARUSO, CHRISTOPHER J & JESSICA	0037	25	1		046200-6	04179	00152	2	827 EDEL AVE
CARUSO, THOMAS J	0064	44	15		095000-2			2	661 GRANT AVE
CARZO (ETAL), ADRIANA F	0136	96	1		184900-2	08243	00721	2	456 OAK AVE
CASANUEVA, ALEDYS & MAYKELL L	0089	60	4		127900-5	01079	00596	2	674 MAYWOOD AVE
CASIMIRO, WILLIAM	0118	80	11		157800-3	03343	00846	2	524 BERGEN AVE
CASSIDY, MICHAEL E & PRIYA A	0015	13	9		029400-3	03036	00114	2	834 PALMER AVE
CASTANO, VIVIANA	0193	126	41		265300-8	04629	00858	1	E CENTRAL AVE
CASTANO, YAHAIRA & HERNAN	0027	21	28		012000-7	04498	00405	2	875 SPRING VALLEY RD
CASTELLAN, NANCY & ROBERT	0101	68	17		113700-2	00228	01291	2	223 DESOTO AVE
CASTELLANO, ALEX & MARIE	0005	4	21		007000-9	08498	00325	2	104 LOCUST DR
CASTELLANO, JANET	0008	6	10	.01	011700-7	02436	01144	2	146 CEDAR AVE
CASTILLO, JENRY	0159	109	2		217800-2	09111	00382	2	96 THOMA AVE
CASTILLO, JOSE & MARIBEL	0121	84	8		149500-1	09084	00122	2	162 W PLEASANT AVE
CASTILLO, NANCY & JAMES	0174	118	12		252400-5	08002	00322	2	4 GOLF AVE
CASTILLO, OSCAR	0086	58	19		128700-0	05166	01567	2	683 GARDEN ST
CASTILLO, VICTOR C & MUNOZ, JANILUZ C	0090	61	7		159100-0	04784	00368	2	594 OAK AVE
CASTILLO, VICTOR J & SORAYA D	0005	4	9		005800-3	08230	00123	2	109 CEDAR AVE
CASTRILLON, VERONICA P ETAL	0131	92	5		178800-6	02724	02032	2	472 HILL ST
CATALDI, BRIAN & JESSICA	0199	128	28		272600-3	01848	01469	2	36 ORCHARD PL
CATANIA, RALPH & ITZA	0180	121	11		229600-7	08553	00074	2	70 LENOX AVE
CATAPANE, DANIEL J	0199	128	26		272400-1	03152	00872	2	44 ORCHARD PL
CATHERINE LEE IRREVOCABLE TRUST	0146	102	36		221300-8	05390	01455	2	391 GOLF AVE
CATON, MATTHEW & BULEY, ANNIK	0145	102	15		208000-8	05452	00235	2	91 SINNIGER PL
CAVALLARO, GINA MARIA & DORIS	0010	8	12		035600-0	08421	00546	2	131 STELLING AVE
CAVO, PETER T. & CLEENPUT, DEBRA A.	0031	22	47		087500-8	08095	00727	2	641 BRIARCLIFF AVE
CEBULSKI JR, THEODORE & ASHLEY	0139	98	18		188300-4	05146	00241	2	447 S ELM ST
CECCONI, MATTHEW & BRYAN, ALISON	0147	102	49		232900-4	02609	01764	2	355 GOLF AVE
CELA, ARJANA & ILIR & KLAUDIA	0179	120	22		247600-9	04525	01211	2	287 RAMAPO AVE
CELEMI, ERIC & CRISTINA	0102	70	7		154200-6	04621	00123	2	112 BELLE AVE
CELEMI, ERIC & DEYNI M	0166	114	18		241000-1	01882	01052	2	189 E MAGNOLIA AVE
CENSALE JR, SILVIO & KNOOP, KATHERINE D	0174	118	4	.01	251700-1	02365	00559	2	326 MAYWOOD AVE
CEPEDA, ROSA	0028	22	9		013900-3	04551	00134	2	887 BRIARCLIFF AVE
CEREJO, JOSE & MARIA	0114	77	3		169200-4	07917	00439	2	80 E. PLEASANT AVENUE
CERONE, CASSANDRA	0019	16	11		023400-1	02484	00497	2	854 NO LINCOLN AVE
CHA, JEONG HO	0016	14	15		028300-5	05159	00769	2	853 PALMER AVE
CHABAD OF HACKENSACK INC	0165	114	3		235400-0	04787	00504	15F	142 ROMAINE AVE
CHAINOPPHAKORN, JUMNONG	0006	5	3		008400-0	02807	02349	2	93 E SPRING VALLEY AVE
CHAMBERLAIN, RICHARD & PATRICIA	0134	94	22		197000-7			2	87 PROSPECT AVE
CHAN, BRIAN & ALLAN	0181	121	25		225800-1	04442	00878	2	341 MAYWOOD AVE
CHAN, WINNIE YUAN	0151	105	1		195900-2	01999	01284	2	141 PROSPECT AVE
CHANCY, EDWIN & ANDERSON, MICHELENE	0159	109	8		218400-5	05113	01914	2	63 LENOX AVE
CHANG, SY & HELEN	0012	10	12		033400-4	08014	00890	2	69 STELLING AVE
CHANG, WON MOO & MICHELLE MIRYOUNG	0162	112	16		212400-3	03988	00027	2	309 ESPLANADE
CHARLERY, NEIL	0114	77	9		171500-4	00455	01189	2	128 E PLEASANT AVE
CHARLES, JOSEPH D & TINA M	0182	121	49		228500-9	04468	00882	2	350 DUVIER PL
CHAVEZ-LUQUE, MARLINI & RIVAS, VICTOR E	0041	29	18		050900-4	04658	01336	2	45 FAIRMOUNT AVE
CHEBBA, ROBERT & POPPLEWELL, KARLA	0019	16	19		024200-6	08182	00181	2	849 GRANT AVE
CHEEMA, KHALID & SHAHZADI, ULFAT	0134	94	20		182700-6	05228	01281	2	427 POPLAR AVE

TAXING DISTRICT NO. 34 MAYWOOD

COUNTY NO. 02 BERGEN

NAME OF OWNER ADDITIONAL OWNERS	PAGE NO.	BLOCK NO.	LOT NO.	LOT QUALIF.	ACCOUNT NO.	DEED BOOK	DEED PAGE	CLASS	PROPERTY LOCATION
CHEN, MIN	0194	126	50		267800-7	04734	01711	2	83 E HUNTER AVE
CHEN, ROSE	0032	23	6		040700-9	01313	01250	2	216 LOUGHLIN PL
CHEN, YU	0188	124	67		260800-8	04734	00758	2	44 W CENTRAL AVE
CHENG, CLEMENCY & TAN, SILVIA	0092	61	28		007711	07699	00713	2	605 MAYWOOD AVE
CHENG, JENNY	0060	42	2		090800-5	03480	00629	2	618 SPRING VALLEY RD
CHENG, JENNY Q	0060	42	3		090700-4	03480	00629	2	620 SPRING VALLEY RD
CHENG, JI & JENNY	0002	3	10		002600-0	04061	01580	2	52 CEDAR AVE
CHENG, MYRA AUDREY	0162	112	20		212800-7			2	145 HARTWICH ST
CHESTNUT, SHARON V	0099	67	8		115000-9	09250	00327	2	576 SPRING VALLEY RD
CHEUNG, CHUN	0003	3	28		004400-2	01720	00510	2	141 LOCUST DR
CHIRICHELLA, GERALD & ANA	0051	36	14		071400-2			2	36 W FAIRMOUNT AVE
CHIU, JOHN & LIU, SO FAN	0035	24	20		066800-8	04050	00982	2	738 LINCOLN AVE
CHOHAN, AMRINDER S ETAL	0121	85	1		147900-1	02723	02429	2	192 W PLEASANT AVE
CHOI, BRIAN	0162	112	21		212900-8	02684	02412	2	141 HARTWICH ST
CHOI, CHI & JAE H	0027	21	25		012100-8	05290	00883	2	895 SPRING VALLEY RD
CHOI, JAROME & YIM	0144	102	4.02		231800-6	01957	00770	2	360 MAYWOOD AVE
CHOI, JAY&GI HE	0045	33	6		081600-7	05021	01307	2	80 FAIRMOUNT AVE
CHORMANSKI, D & D BEAUMONT	0038	27	1		047600-7			2	827 OAK AVE
CHOUDHURY, MINHAJ & FARHANA H	0181	121	22		230700-8	04112	01377	2	369 MAYWOOD AVE
CHOWDHURY, SADIA&AMJAD&MEAH, LOVELY T	0142	101	9		211800-0	05403	01465	2	132 STEWART ST
CHRISTODOULOU, ELEFThERIA, ETALS.	0103	70	15		153200-9	07884	00012	4A	107 W PLEASANT AVE
CHUI, DANIEL & WEIHUA	0059	41	13		087900-2	08014	00969	2	199 PARKWAY
CHUNG, MAN CHUN & HEIDI	0053	37	17		068200-6	02829	02188	2	727 PALMER AVE
CHUQUI, CARLOS & BLANCA	0178	120	12		246600-2	08977	00025	2	290 ECCLESTON PL
CIANDELLA, DAVID & WENDY	0129	90	12		174900-9			2	467 LATHAM ST
CIAPPINA, ANTONINO & LETTERIO	0024	20	3		038000-5	00153	02187	2	176 HARDING PL
CIAPPINA, ANTONINO & LYNCH, REBECCA	0094	63	3		121300-7	02863	01476	2	598 EDEL AVE
CIFUENTES, LUZ ADRIANA	0143	101	16		210000-5	09395	00069	2	409 ESPLANADE
CILIENTO, FRANK	0071	48	17		102900-4	08008	00925	2	701 MAYWOOD AVE
CINELLI, RYAN & NICOLE	0081	56	5		134400-2	04304	00888	2	680 COLES ST
CINNANTE, WM. JR. & JOSEPHINE	0093	62	6		124700-2			2	32 PARKWAY
CINNELLA, GREGORY P JR & DEBRA A	0050	36	1		072700-2			2	726 PALMER AVE
CINQUE, LAURA E(SCHMIDT)& DENNIS J	0080	55	1		137300-2	02723	00355	2	714 ELM ST
CIRAULO, MICHAEL & JOSEPHINE A.	0173	117	37		256700-6	07984	00181	2	138 E MAGNOLIA AVE
CIRAVOLO, JOHN & STRIEBEL, DIANE	0103	70	14		153100-8			4A	103 W PLEASANT AV
CIRE PROPERTIES LLC	0120	83	6		151200-5	04570	01985	4A	134 W PLEASANT AVE
CIRIACO, EUNICE V	0059	41	9		060800-6	09152	00118	2	629 SPRING VALLEY RD
CIRIACO, ISRAEL V	0022	18	12		017200-4	01281	02131	2	894 SPRING VALLEY RD
CIRILLI, NICK & ANNA MARIA	0089	60	3		128000-3			2	670 MAYWOOD AVE
CIRCIU, JOHN & CHERYL	0090	60	9		127400-0	00000	00000	2	675 JERSEY AVE
CLAMPFFER (ETAL), MICHAEL	0116	78	15	COO0B	165300-7	00301	00350	2	553 ELM ST UNIT B
CLANCY JAMES PATRICK	0149	104	1		205300-0			2	55 THOMA AVE
CLARK, LORTAN & ROSE, RADCLIFFE	0081	55	13		135600-1			2	99 GROVE AVE
CLASON, JON P & BARBARA J	0055	38	15		057200-6			2	694 BRIARCLIFF AVE
CLEAR II, MICHAEL (ETAL)	0153	106	29		200500-7	01774	01744	2	112 PROSPECT AVE
CLEMENTE, FEDERICO & GEMMA B	0191	126	3		261600-3	08676	00458	2	16 E CENTRAL AVE
CLEMENTE, JERILYNN (ETAL)	0046	33	7		081700-8	01830	01988	2	86 FAIRMOUNT AVE
CLERMONT, PATRICIA	0127	89	8		172900-5	07670	00850	2	198 W PASSAIC ST
CLEVELAND (ETALS), CAROL	0111	75	24		168500-0	09056	00069	2	128 PARK AVE
CLUNIE, MONIFA & COLEMAN, WAVERLY	0055	38	11		039900-1	04380	00945	2	710 BRIARCLIFF AVE
COBOS, LUIS E.	0214	133	22		294300-0	07927	00630	2	34 HAMMELL PLACE
COE, TIMOTHY J & MARTINEZ, GISELLE M	0023	18	15		017500-7	04045	01475	2	181 ROOSEVELT PL
COHEN, ALYCIA & BELL, GHYLIAN	0175	118	18		253000-8	04139	01256	2	21 E CENTRAL AVE
COLACURCIO, WILLIAM & JOANNE	0039	28	4		049100-6	00301	00448	2	816 OAK AVE
COLAMEO, JOSEPH N	0020	17	7		020200-8	00403	02131	2	882 NO WYOMING AVE
COLEMAN, JAMES MICHAEL & QINYING	0134	94	17		182400-3	01143	00001	2	445 POPLAR AVE
COLETTA, JEAN-LUC & PIANO, KATHERINE	0050	36	4		072400-9	03296	00623	2	738 PALMER AVE
COLLADO, KARINA	0176	119	23		250100-8	03728	01818	2	75 W CENTRAL AVE
COLLINS, JOHN M & GUADALUPE C	0031	22	55		086700-3	08482	00880	2	609 BRIARCLIFF AVE
COLLOVA, DIANE & WARD, STEPHEN	0075	51	22		080000-4	07741	00433	2	73 LAFAYETTE AVE
COLOMA, CARIDAD	0109	75	3		168100-6	00138	00631	2	117 E PLEASANT AVE
COLOMBO, CONO & MICHELINA	0012	10	13		033300-3			2	65 STELLING AVE
COLON, DOMINICANA	0197	128	2		270400-7	08581	00590	2	220 MAYWOOD AVE
COLON, EDUARDO	0199	129	4		276200-7	03439	00324	2	161 ROSALIE ST
COLOSO, DUSTIN & PAULYNETTE	0168	115	7		234400-3	01138	00711	2	360 GOLF AVE
COMES, RONALD & JANICE	0196	127	7		275000-8			2	138 ORCHARD PL
COMM BK OF BERGEN CTY N J	0103	70	17		153400-1			4A	119 139 W PLEASANT
COMM. BANK OF B. C.	0103	70	16		153300-0			4A	111 W PLEASANT AVE

TAXING DISTRICT NO. 34 MAYWOOD

COUNTY NO. 02 BERGEN

NAME OF OWNER ADDITIONAL OWNERS	PAGE NO.	BLOCK NO.	LOT NO.	LOT QUALIF.	ACCOUNT NO.	DEED BOOK	DEED PAGE	CLASS	PROPERTY LOCATION
COMPRES, ANA	0193	126	39		265100-6	02022	02424	2	194 E CENTRAL AVE
CONATY, TERENCE	0025	21	1		015100-9	08704	00278	2	211 LOUGHLIN PL
CONCA, RALPH	0153	106	23		201800-7	05161	01234	2	145 MAPLE AVE
CONFORTI, ROCCO & ELAINE	0140	99	14		189800-6			2	461 GOLF AVE
CONFORTI, MICHELLE, CHRISTINE & KAREN	0198	128	12		271000-0			2	62 E HUNTER AVE
CONKLE, RAYMOND J & NORMA A	0203	129	47		280500-1	08382	00628	15F	165 LOUIS ST
CONLON, WAYNE; ETAL	0160	109	14		219000-8	07731	00965	2	95 LENOX AVE
CONNAUGHTON, DEIRDRE A	0064	44	21		093300-1	00551	00568	2	111 PARKWAY
CONNOLLY, JOHN M & GLENNA J	0204	129	68		282100-1	00513	02429	2	165 VAN CLEVE ST
CONOSCENTI, SAMUEL J & THERESA A	0056	39	5		057800-2	08212	00076	2	199 ZUBER PL
CONSENTINO, MARK S	0005	4	16		006500-7	03723	00315	2	44 WALNUT RD
CONTE, RICHARD C. & HELAYNE, M.	0029	22	20		044100-1			2	753 BRIARCLIFF AVE
CONTRERAS, ANGELO L & MARIA C	0096	64	19		119800-5	08265	00007	2	608 GRANT AVE
COOLICK, GARY S & MARTIN, A.R.	0016	14	17		028500-7	00488	00810	2	861 PALMER AVE
COOPER, CARLA ANN	0125	88	9		193200-1	01364	01591	2	178 STONE ST
CORALLO, MARY ANN H & GINA	0120	83	20		150600-2	03365	01191	2	532 LINCOLN AVE
CORKE, ROBERT & MARY ANN	0040	28	11		049900-4			2	845 MAYWOOD AVE
CORKIN, THOMAS R	0208	130	46		285700-8	03016	01991	2	174 WARD ST
CORMIER, SEAN M. & CAROL	0035	24	27		064800-4			2	735 LINCOLN AVE
CORPUZ, LOUIE & ARLYN SAPIDA	0035	24	24		065100-4	08545	00535	2	747 LINCOLN AVE
CORRADO, VINCENT M & SUSAN	0113	76	23		162400-7	01542	00370	2	571 ELM ST
CORREA-ALONSO, DURIEN	0045	32	6		085900-8	05338	01065	2	162 FAIRMOUNT AVE
CORRIGAN, JOHN & MARIE	0132	93	10		179500-0			2	479 BERGEN AVE
CORSO, JOHN D	0100	67	12		115400-3	08355	00685	2	170 PARKWAY
CORTEZ, JOSE E & KARELYS, GABY	0173	117	35		256500-4	02081	02424	2	150 E MAGNOLIA AVE
CORTOREAL, LEIDY ALTAGRACIA TAVERAS	0074	51	19		079700-1	04509	00604	2	93 LAFAYETTE AVE
CORVELLI, GEORGE, & BORDINO, BARBARA	0046	33	9		081900-0			2	100 FAIRMOUNT AVE
COSGRAVE, PATRICIA	0067	46	18		100000-1	02609	02038	2	673 PALMER AVE
COSTELLO, THOMAS PATRICK	0062	43	7		092000-1	05228	00034	2	656 WYOMING AVE
COTTIERS, JOHN & RITA	0133	94	12		181900-1	02140	01090	2	473 POPLAR AVE
COWAN, VICKI	0201	129	27		277800-0	04275	01300	2	19 ORCHARD PL
CRAIG, ZACHARY & LO, CASSANDRA	0043	30	16		052600-5	03619	01763	2	123 FAIRMOUNT AVE
CREIGHTON, JAMES JOSEPH	0061	42	22		088700-7	01669	01346	2	615 WYOMING AVE
CREIGHTON, PATRICK & JUDITH A	0071	49	2		106400-7	01962	02379	2	702 MAYWOOD AVE
CRISCIONE, MATTHEW T	0102	70	5		154000-4	04590	00455	2	122 BELLE AVE
CRISCIONE, BRIAN J	0061	42	16		089400-1	03714	00271	2	643 WYOMING AVE
CRISPINO, RONALD M.	0092	61	25		159500-4	07984	00210	2	625 MAYWOOD AVE
CROCCO ARPIO A & ANGELA M	0101	68	11		112600-4			2	593 SPRING VALLEY RD
CROLAND, RICHARD & PITZ, LISA	0060	42	14		089600-3	05004	01812	2	655 WYOMING AVE
CRUZ, ERIC A & JOHANNA C MENDEZ	0062	43	11		092400-5	00815	02082	2	671 LINCOLN AVE
CSAPOSS, JAMES & JEAN	0061	43	5		091800-2	07889	00681	2	644 WYOMING AVE
CUCCINIELLO, SUSAN	0023	19	3		018300-2	08104	00863	2	178 ROOSEVELT PL
CUETO, ROBERT	0098	66	2		116800-4	03384	00823	2	150 PARKWAY
CULLINAN, SUSAN & LINDA	0181	121	32		226600-6	00452	01192	2	57 W MAGNOLIA AVE
CULMAN, SHIRLEY C & WALSH, JANET M	0091	61	21		125800-0	08877	00006	2	669 MAYWOOD AVE
CUMMINGS, MARY M	0038	26	2		047000-1	08093	00944	2	828 EDEL AVE
CURRAN, RENEE	0161	112	7		214200-5	08121	00430	2	126 ACKERMAN ST
CURRY, JOHN & JOANNE	0044	32	1		085400-3	07869	00051	2	138 FAIRMOUNT AVE
CURRY, ROBERT J. JR. & DIANE M.	0110	75	14		167000-8	07885	00194	2	580 ELM ST
D'AMATO, PATRICIA MARIE	0099	67	1		114300-5	07882	00885	2	587 WYOMING AVE
D'AMBROSIO, ANGELINA	0077	53	9		110400-8	02532	00185	2	742 COLES ST
D'AMICO, GARY & CLAUDIA	0206	130	18		283900-6	08195	00756	2	177 CLINTON AVE
D'AMICO, JOHN & ANETA	0091	61	17		126200-1	00299	02419	2	648 OAK AVE
D'COSTA, NELSON & LINETTE	0179	120	23		247700-0	09109	00139	2	283 RAMAPO AVE
D'ELIA, LOUIS & ADELINE	0025	21	3		015300-1	08079	00210	2	762 BRIARCLIFF AVE
D'ERRICO, BENEDETTO & HELEN	0063	44	5		094000-5			2	648 LINCOLN AVE
D'ERRICO, RICHARD	0051	36	11		071700-5	00295	00646	2	768 PALMER AVE
D'HUYVETTER, ALBERT B. & LYNN D.	0047	33	28		083800-3			2	53 WASHINGTON AVE
D'ULISSE, DOMENICO & PAULA	0078	54	4		108200-9	00085	00879	2	40 LAFAYETTE AVE
DAGUE, JAMISON & HEATHER	0195	126	58.01		267050	04279	00873	2	43 E HUNTER AVE
DAGUPLO, ALEJANDRO & BELLA MARILOU	0205	130	11		283200-9	02765	01769	2	93 BEECH ST
DALCORTIVA JR, RICHARD ETAL	0070	48	11		103500-7	05112	01308	2	737 MAYWOOD AVE
DALOGLU, HARUN	0064	44	12		094700-2	04746	01632	2	675 GRANT AVE
DANAN, MICHAEL P & KATHERINE	0016	14	14		028200-4	03807	00281	2	845 PALMER AVE
DANIELE, ROSARIO & LANE, CORIN	0180	121	8		229300-4	03541	01387	2	86 LENOX AVE
DANIELS, JULIA	0196	127	8		274900-0	05255	00235	2	134 ORCHARD PL
DANIELS, MARCUS	0011	9	3		035000-4	04083	01680	2	108 E SPRING VALLEY AVE
DAO, THANH K	0035	24	28		064700-3	05367	01946	2	731 LINCOLN AVE

## TAXING DISTRICT NO. 34 MAYWOOD

## COUNTY NO. 02 BERGEN

NAME OF OWNER ADDITIONAL OWNERS	PAGE NO.	BLOCK NO.	LOT NO.	LOT QUALIF.	ACCOUNT NO.	DEED BOOK	DEED PAGE	CLASS	PROPERTY LOCATION
DARMANIN, MICHELE	0007	5	15		009600-9	02805	02332	2	110 CEDAR AVE
DAROOWALLA, MEHERNOSH R. & TINA	0027	22	4		014400-5	07627	00807	2	905 BRIARCLIFF AVE
DASILVA, CAROL G.	0200	129	17		277100-3	07847	00612	2	5 BERRY CT
DASS, CAROL ANN	0107	73	28		141700-7	04260	00196	2	41 PARK AVE
DAUB, MITCHELL & KELLY MC INTYRE	0162	112	18		212600-5	09181	00257	2	301 ESPLANADE
DAVE, VIVEK C & MEGHA V	0124	87	6		172700-3	XXXXX	XXXXX	2	441 LAWRENCE ST
DAVID, MADELAINE ANN G	0019	16	15		023800-5	04337	00862	2	834 NO LINCOLN AVE
DAVILA, REINALDO & IVETTE	0033	24	5		045800-5	07625	00559	2	825 NO LINCOLN AVE
DAVIS, KEVIN S & MICHELLE A	0159	109	5		218100-2	03129	01580	2	80 THOMA AVE
DAY, ROBERT & THADYNE	0100	68	6		113000-5	00385	00574	15F	220 PARKWAY
DE CANDIA, MAURO & KAREN	0125	88	8		193100-0			2	182 STONE ST
DE CESARE, DOMINICK & EILEEN	0064	44	20		095500-7			2	639 GRANT AVE
DE LA CRUZ, FELIX & MIRIAM	0079	54	18		106800-1	08124	00807	2	739 COLES ST
DE LA CUESTA, JOEL A & THEA O.	0127	89	7		173000-3	09116	00116	2	482 LAWRENCE ST
DE LORENZO, JAMES C	0039	28	1		049600-1	08208	00503	2	25 W FAIRMOUNT AVE
DE LOS SANTOS, LUCILA & JAMILKA	0049	35	17		073700-9	02617	01749	2	811 MAYWOOD AVE
DE LUCA, JOSEPH & LAURA	0069	47	18		102400-9			2	673 OAK AVE
DE LUCIA, GREGORY & LAURA	0189	124	73		261400-1			2	88 W CENTRAL AVE
DE MAIO ROY & THERESA	0053	37	19		068400-8			2	735 PALMER AVE
DE MARCO, FRANK JR. & ADELE	0199	129	1		276500-0			2	181 ROSALIE ST
DE MARIA, ANTHONY & PAULA	0110	75	10		167400-2			2	97 E PLEASANT AVE
DE NUTO, ROBERT E JR & PHYLLIS B	0106	73	13		143200-6			2	66 GROVE AVE
DE POMPEI, PATRICIA J	0048	35	2		075200-8			2	736 OAK AVE
DE SALVO, CHARLES & RACHEL	0064	44	17		095200-4			2	653 GRANT AVE
DE SANCHEZ, NELSON J. & ANA I.	0055	38	12		040000-2	04745	00396	2	706 BRIARCLIFF AVE
DE STEFANO, ALBERT & EMILY	0110	75	17		166700-8			2	592 ELM ST
DE YOUNG, ROY J. & MARTHA	0199	128	35		273300-7			2	8 ORCHARD PL
DEBELLIS, JULIA A	0004	3	34		008100-7	01609	01275	2	45 WALNUT RD
DEBLASIO, DAMARIS	0162	112	19		212700-6	04355	01939	2	149 HARTWICH ST
DEBONIS, ROBERT & MADELINE	0174	118	5		251600-0			2	30 E MAGNOLIA AVE
DEBS, CRYSTEL C & VARELA, CRISTINA M	0107	73	22		142300-0	03181	01800	2	73 PARK AVE
DEC, THEODORE GEORGE	0049	35	11		074300-2	07690	00160	2	784 OAK AVE
DEFINA, MICHAEL J & DAHIANA	0053	37	10		067600-3	05122	01592	2	741 EDEL AVE
DEFRANCESCO, MICHAEL S	0020	17	3		019800-4	04271	00945	2	154 W SPRING VALLEY AVE
DEFRANCO, JOSEPH & ASHLEY	0082	56	11		135000-5	03542	01031	2	712 COLES ST
DEGEORGE, ROBERT & HEATHER	0052	36	26		070200-3	00821	01967	2	731 OAK AVE
DEGRUCHY III, KENNETH N & KLAUDIA K	0109	75	4		168000-5	05162	01305	2	115 E PLEASANT AVE
DEGUZMAN, VIRGINIA	0208	130	57		268600-6	01763	01407	2	161 BROOKDALE ST
DEHEER RICKIE & DEBORAH	0214	133	19		294000-7			2	18 HAMMELL PL
DEHLS, STANLEY & CARRIE	0090	61	2		158600-8	08242	00994	2	562 OAK AVE
DEJESUS, RAFAEL LUNA & NANCY	0083	57	8		131000-7	03509	00313	2	690 GARDEN ST
DEKYI, TENZIN & CHOMPHEL, NAMGYAL	0054	38	3		039100-3	04956	00144	2	204 SANZARI PL
DEL CARMEN GARCIA, MARIA	0153	106	28		200400-6	01335	00167	2	118 PROSPECT AVE
DEL CASTILLO, CELESTINO	0196	127	19		273800-2	04217	00555	2	90 ORCHARD PL
DEL GAVIO, JUDITH	0155	107	3		202100-7	08152	00336	2	79 THOMA AVE
DEL GAVIO, TARA	0054	37	24		068900-3	09187	00305	2	751 PALMER AVE
DEL GIGANTE, RICHARD & RACHEL E	0140	99	11		189500-3			2	473 GOLF AVE
DEL ORBE, MILDENSE & KEURYS M	0155	107	14		203200-5	03505	00617	2	131 THOMA AVE
DEL TORO, EULISES & SUZANNE T	0049	35	15		073900-1	02821	02137	2	821 MAYWOOD AVE
DELACRUZ, CARLOS & AZALIA	0024	19	12		019200-8	08595	00396	2	859 NO WYOMING AVE
DELACRUZ, JIMMY S & LYDIA	0049	35	12		074200-1	02033	01838	2	22 W FAIRMOUNT AVE
DELANEY IV, JOSEPH P	0054	38	6		039400-6	02691	00341	2	216 SANZARI PL
DELCALZO II, MICHAEL J & NICOLE A	0029	22	23		043800-1	04513	01768	2	741 BRIARCLIFF AVE
DELEON, ELVIS & TAPIA, JENNIFER	0088	59	17.02		139300-6	03926	00042	2	92 TERRACE AVE
DELGADO, ABDIEL & MARIA E	0188	124	69		261000-7	01768	02411	2	72 W CENTRAL AVE
DELGADO, LILIANA	0011	10	1		033200-2	00712	02283	2	860 PATERSON AVE
DELGIUDICE, CAMERON & CATALINA	0169	115	18		234600-5	05030	00428	2	315 BYRON PL
DELIA, JASON T	0179	121	6		229000-1	05448	00161	2	92 LENOX AVE
DELICATE, LOUIS & MICHELLE	0194	126	47		268100-7			2	99 E HUNTER AVE
DELLA CROCE, M. & LOFFRENO, N.	0159	109	7		218300-4	04841	01309	2	68 THOMA AVE
DELMONICO, PAUL L. & OLIVIA	0110	75	7		167700-5			2	103 E PLEASANT AVE
DELONG, PAUL & JESSICA	0021	17	16		021100-4	08918	00479	2	COOLIDGE AVE
DELONG, PAUL & JESSICA	0021	17	17		021200-5	00379	02229	2	837 NO LINCOLN AVE
DELOS SANTOS, JAMMIL & ROSARIO, EULALIA	0049	35	16		073800-0	04995	01045	2	817 MAYWOOD AVE
DELPUESTO, DANIEL B. & CLAUDIA GARCIA	0103	71	1		155800-9	08512	00325	2	72 BELLE AVE
DEMARCO, THERESA J	0213	133	15		296600-7	01796	02118	2	92 MAYWOOD AVE
DENARDO, JOSEPH	0164	113	12		224600-2	03883	01641	2	142 HARTWICH ST
DENNERLEIN JR, ROBERT & CARLA	0212	132	24		291600-2	04679	00459	2	50 BEECH ST



## TAXING DISTRICT NO. 34 MAYWOOD

## COUNTY NO. 02 BERGEN

NAME OF OWNER ADDITIONAL OWNERS	PAGE NO.	BLOCK NO.	LOT NO.	LOT QUALIF.	ACCOUNT NO.	DEED BOOK	DEED PAGE	CLASS	PROPERTY LOCATION
DENNIS, AARON EDWARD ETAL	0021	17	15		021000-3	02206	01588	2	836 NO WYOMING AVE
DEPALMA JR, LOUIS	0159	109	1		217700-1	01326	01384	2	108 THOMA AVE
DEPARTMENT OF TRANSPORTATION	0190	125	4		289500-4			15C	SS ROUTE 17
DEPARTMENT OF TRANSPORTATION	0190	125	5		289400-3			15C	SS TRI 17 W
DEPERI, PATRICIA GALLAGHER	0170	116	16		237200-2	08445	00782	2	321 CONCORD DR
DEPETRO, MATTHEW ETALS	0013	11	11		031900-5	02516	01843	2	853 PATERSON AVE
DERWIN, ANN MARIE	0156	107	18		215600-6	00334	01413	2	151 THOMA AVENUE
DESIMONE, THOMAS P & ELIZABETH	0125	88	2		192500-7	08505	00678	2	214 STONE ST
DESMOND, TIMOTHY & JEAN	0145	102	25		209000-5	07884	00983	2	413 GOLF AVE
DEVANTHIDEVAN, V. & RAMALINGAM, A	0099	67	7		114900-1	04671	01943	2	568 SPRING VALLEY RD
DEVER, RAYMOND & DENISE	0022	17	28		022300-3	08669	00046	2	889 NO LINCOLN AVE
DEVEREUX FOUNDATION	0058	41	2		061300-8	08013	00231	15F	216 CUMMING AVE
DEVITA JOYCE G	0207	130	39		285500-6	01982	00512	2	177 WARD ST
DEVLIN, THOMAS	0091	61	13		126600-5	09496	00198	2	622 OAK AVE
DEXTRAZE, JANE	0163	112	24		213200-8			2	125 HARTWICH ST
DI LORENZO, FRANK E. & PATRICIA R.	0207	130	31		284700-1			2	113 BEECH ST
DI NISCIA, BARBARA C	0178	120	16		247000-3	02215	01623	2	106 W MAGNOLIA AVE
DI STEFANO, ERICO & LILLIAN	0023	19	4		018400-3			2	182 ROOSEVELT PL
DI TOMASSO, ALDO & SUZANNE	0073	51	3		078100-8			2	50 WASHINGTON AVE
DIAMOND, JOHN & LAURA	0168	115	12		234300-2	08477	00872	2	355 BYRON PL
DIAZ FAMILAI, QUEBEC J	0177	119	33		251100-5	05110	00405	2	21 W CENTRAL AVE
DIAZ HELEN	0085	58	2		129500-5			2	676 JERSEY AVE
DIAZ HERRERA, CARLOS	0065	45	4		096200-1	01753	00948	2	648 GRANT AVE
DIAZ, IVETTE MARYLIN & ANGEL L	0184	124	12		298200-7	04578	01695	2	43 MAYWOOD AVE
DIAZ, JAVIER & TOYIN SPELLMAN-	0158	108	10		217000-4	02350	01228	2	133 LENOX AVE
DIAZ, JOSE & CHRISANN	0112	76	12		163500-5	08207	00509	2	46 PARK AVE
DIAZ, PATRICIA & CAMPOS, ROLANDO	0213	133	16		296700-8	03121	01804	2	96 MAYWOOD AVE
DIAZ, WILDA	0151	104	22		205500-2	00371	00057	2	45 THOMA AVE
DICKENSON, MICKEY & SAROKOFF, RANDI	0107	73	17		142800-5	08776	00944	2	623 ELM ST
DIDINO, MARIA	0149	103	12		206600-0			15F	21 THOMA AVE
DIDOMENICO, ROBERT ETAL	0071	49	3		106300-6	02487	01924	2	708 MAYWOOD AVE
DIDOMENICO, T. & CRISTOFARO, S CO-TRSTES	0144	102	9		207400-5	05465	01816	2	78 EDGEWOOD PL
DILWORTH, EDWARD A & ORTIZ, CINDY J	0146	102	29		209400-9	03916	01304	2	73 HARTWICH ST
DIMARTINO, MASSIMO	0153	106	15		199300-4	01639	01818	2	174 PROSPECT AVE
DIMARTINO, SEAN & NICOLE	0154	106	34		201700-6	07989	00238	2	95 MAPLE AVE
DIMOSKI, JONCE	0093	62	9		124400-9	05116	00001	2	625 OAK AVE
DINALLO, DAVID & JOANN	0010	8	11		035700-1	07695	00480	2	849 COLES ST
DINARI, GAHAZAL	0175	118	17		252900-0	09174	00471	2	23 E CENTRAL AVE
DIOP, AMINATA	0216	135	6		300600-9	01756	00847	2	16 MAYWOOD AVE
DIPPEL, MARK C & MCCANN, ERIN JENNIFER	0199	128	27		272500-2	02359	01838	2	40 ORCHARD PL
DIRENZO JOHN & THERESA	0181	121	30		226400-4			2	41 W MAGNOLIA AVE
DISLA, DAVID & VANESSA K	0022	18	7		016700-2	02442	01536	2	200 W SPRING VALLEY AVE
DISLA, VANESSA & LLUCH, JULIE	0085	58	9		130300-3	05467	00734	2	52 WOODLAND AVE
DITCHFIELD-AGBOH, LESLIE	0171	117	13		254300-8	00726	02321	2	131 E CENTRAL AVE
DIXON, KEITH & TANYA MORGAN	0027	21	27		011800-8	00364	00387	2	889 SPRING VALLEY RD
DIZA, FRANCIS J & ADALGIZA A ALEJO	0126	88	10		193300-2	09532	00099	2	174 STONE ST
DIZON, MARIETTA S & JANINA S	0208	130	53		286400-2	04802	01723	2	145 BEECH ST
DJOKOVIC, ELVEDIN	0140	99	7		190900-7	04525	01810	2	70 E PASSAIC ST
DLUGOS, PAUL	0176	119	18.01		012512	08349	00171	2	282 RAMAPO AVENUE
DODDS, KATHLEEN S	0163	113	8		224200-8	01049	02290	2	122 HARTWICH ST
DOGRU, OZGUR	0185	124	24		290500-4	01877	00404	2	111 MAYWOOD AVE
DOH, TOMMY	0071	48	18		102800-3	00208	02284	2	695 MAYWOOD AVE
DOHENY, PATRICK C JR	0043	30	21		053100-7	08399	00182	2	95 E FAIRMOUNT AVE
DOLCE REALTY, LLC	0157	107	55		215400-4	08478	00600	4B	29 BROOK AVE
DOLCE REALTY, LLC	0157	107	56		214900-2			4A	MAPLE AVE
DOLL, THERESE & SCARPATI, FRANK	0130	91	10		176300-7	04252	00070	2	140 W PASSAIC ST
DOMENECH, LOURDES C.	0122	85	4		148200-1			2	541 WILLIAM ST
DOMINGUEZ, PATRICIA V	0128	89	13		173500-8	03339	02026	2	467 DAVIDSON ST
DOMINIC, MARIA & NELSON, FREDERICK	0148	102	64		231300-1	04046	00046	2	341 JAEGER AVE
DONADIO, MARK & PATRICIA	0023	19	5		018500-4			2	186 ROOSEVELT PL
DONAHUE (ETAL), JUSTIN A	0052	36	27		070100-2	09290	00369	2	727 OAK AVE
DONETZ, MARK A & DAWN M	0046	33	16		082600-4	08648	00407	2	119 WASHINGTON AVE
DONG, LI LI & MARIA LILY D BARCE-	0062	43	18		093100-9	02598	00960	2	641 LINCOLN AVE
DONNELLY, CHRISTOPHER & MEAGHAN	0020	17	10		020500-1	02701	02047	2	866 NO WYOMING AVE
DONNELLY, JOHN S & GRACE V	0037	24	53		063900-8	08483	00950	2	754 SPRING VALLEY RD
DONOVAN, PATRICIA A	0182	121	40		227400-1	08447	00981	2	97 W MAGNOLIA AVE
DOOLEY, DAMIEN & ALLISON	0041	29	21		050600-1	02516	00001	2	29 FAIRMOUNT AVE
DORING, WILLIAM H & ARVINIA D	0075	51	25		080300-7	00981	00307	2	61 LAFAYETTE AVE

TAXING DISTRICT NO. 34 MAYWOOD

COUNTY NO. 02 BERGEN

NAME OF OWNER ADDITIONAL OWNERS	PAGE NO.	BLOCK NO.	LOT NO.	LOT QUALIF.	ACCOUNT NO.	DEED--- BOOK PAGE	CLASS	PROPERTY----- LOCATION
DORSEY,GEORGE P	0009	7	3		037200-0		2	168 E SPRING VALLEY AVE
DOSHI, SHAILESH G & VARSHA S	0203	129	49		280700-3	00771 00908	2	177 LOUIS ST
DOSTER, ROBERT L	0209	130	60		287100-6	03661 00799	2	173 BROOKDALE ST
DOUGERT, MIROSLAWA K & DONALD E JR	0156	107	30		225200-5	03316 00289	2	136 LENOX AVE
DOUGHERTY, PAUL & MAEGAN	0004	4	2		005100-6	09441 00304	2	69 CEDAR AVE
DOWD, RAYMOND J	0004	3	33		004900-7	08478 00673	2	171 LOCUST DR
DRESHER, ANDREW G. & JEGLIC, NANCY	0042	30	2		053600-2	07897 00136	2	830 COLLINGWOOD AVE
DRIEVER, JOHN H & CHRISTINE	0040	29	3		052400-3		2	852 MAYWOOD AVE
DRUMMOND, WANDA ECHAVARRIA	0040	29	6		052100-0	02207 00384	2	24 STELLING AVE
DUARDO JR (ETAL), FRANCESCO	0096	64	18		119700-4	08439 00221	2	602 GRANT AVE
DUARTE, JUAN M. & GAYLE M.	0169	116	6		238200-9	07846 00487	2	310 BYRON PL
DUEFILL, WILLIAM G & MARGARET M	0045	33	5		081500-6	08597 00431	2	74 FAIRMOUNT AVE
DUFFY, MATTHEW ETAL	0176	119	16		249400-1	01940 00174	2	64 W MAGNOLIA AVE
DUFFY,CHARLES & DARA CO-TRUSTEES	0159	108	16		217600-0	05181 00448	2	159 LENOX AVE
DUFFY,RICHARD J & NANCY F	0016	14	9		027700-2		2	842 EDEL AVE
DUGAN, BINA M & HERRICK, DOUGLAS A.	0055	38	13		040100-3	01931 00202	2	702 BRIARCLIFF AVE
DUKA,JAMES & GISELA	0121	84	2		148900-8		2	524 WILLIAM ST
DUKE RLTY MAYWOOD AVE DVLPM T LLC	0186	124	30		289600-5	04615 01248	1	241 ROUTE 17 NORTH
DUL, WALDEMAR	0139	98	9		189200-0	02457 01770	2	42 E PASSAIC ST
DUNLAP, WENDI	0150	104	15		203800-1	02962 01203	2	427 OAK AVE
DUNPHY (ETAL), EVELYN S.	0128	90	4		175600-3	08007 00476	2	468 DAVISON ST
DURAN, ANDRES & NINA	0101	68	15		113900-4	03427 00877	2	211 DESOTO AVE
DURAN,CATHERINE DELACRUZ	0114	77	12		171200-1	04607 00403	2	142 E PLEASANT AVE
DURAND, NATHANIEL S & VERNELL N	0194	126	56		267200-1	09657 00010	2	55 E HUNTER AVE
DURSO, NIMA A & RONALD M	0128	90	3		175500-2	08805 00343	2	464 DAVISON ST
DURSO, RONALD & CLAIRE	0168	115	2		236600-9		2	334 GOLF AVE
DWYER, GEORGINA CINTRON	0055	38	10		039800-0	00314 00212	2	714 BRIARCLIFF AVE
EBITE, INNOCENT	0061	42	21		088900-9	01748 01806	2	619 WYOMING AVE
ECCLESTON EDWARD J & DONNA A	0017	15	15		026300-1		2	841 EDEL AVE
ECHAVARRIA, MASSIEL I	0110	75	18		169100-3	04518 00773	2	100 PARK AVE
EDDY,JACQUELINE ANN	0084	57	10		130800-8		2	700 GARDEN ST
EDEN, MARK& INES	0154	106	33		200900-1	04730 00882	2	96 PROSPECT AVE
EDIS, BRIAN D & MONICA P	0202	129	39		279700-3	08282 00543	2	154 ROSALIE ST
EDWARD, GEORGE	0114	77	4		172000-6	08238 00493	2	90 E PLEASANT AVE
EGAN RAYMOND & FAUSTINA	0027	21	30		015900-7		2	865 SPRING VALLEY RD
EGUINO, JULIA AKA MONTOTO, JULIA	0040	28	12		049800-3		2	841 MAYWOOD AVE
EISELE, RICHARD C.	0200	129	15		276600-1		2	1 BERRY CT
EISENBERG, DEREK & CHRISTINE	0096	64	13		119200-9	08469 00112	2	121 BELLE AVE
ELBAZ, HOSSAM & HEBATALLA	0144	102	3		231100-9	01747 00973	2	354 MAYWOOD AVE
ELDER, JANET I.	0135	94	35		196700-7		2	105 STONE ST
ELFENNE,KAREN PIATTA TRUSTEE	0011	9	9		034400-1	05447 01931	2	93 STELLING AVE
ELIA, KAMEEL & LAILA	0026	21	16		013000-4	02750 00211	2	908 BRIARCLIFF AVE
ELLER,BRANDON &BUONINCONTRO,MICHAEL	0135	94	36		196800-8	04914 01757	2	103 STONE ST
ELLIS(ETAL), RICKY JR.	0167	114	22		239900-3	08588 00241	2	310 CONCORD DR
ELLIS,DEAN PERRY&REEVES,CAROLYN ANN	0114	77	10		171400-3	05111 00583	2	134 E PLEASANT AVE
ELM COURT APARTMENTS, LLC	0117	78	19		164900-6	01456 00022	4C	41 45 E PASSAIC ST
ELSARROGY, MOUSTAFA A	0182	121	41		227500-2	05109 01525	2	101 W MAGNOLIA AVE
ELSARROGY, SHREEN & SALLAM, AHMED	0189	124	75		257700-3	02553 01056	2	106 W CENTRAL AVE
EMERSON, GARY F. & ANITA	0032	23	8		040900-1	07875 00456	2	734 BRIARCLIFF AVE
ENCINOSA, EUGENIO A & ONELIDA	0018	16	5		022800-8	08367 00978	2	882 NO LINCOLN AVE
ENDRIGO, JOSEPH & JOAN TRUSTEES	0124	86	22		146300-8	05464 00655	4A	237 W PASSAIC ST
ENGEL, EILEEN	0012	10	5		034100-8	00997 00272	2	80 E SPRING VALLEY AVE
ENGLE, JACK	0070	48	2		104400-3	07702 00163	2	672 OAK AVE
ENGSTROM, KEVIN & ANNA	0027	21	26		011900-9	08636 00552	2	891 SPRING VALLEY RD
ENSMANN, ROBERT M & PHYLLIS	0215	134	10		298600-1	04314 01067	2	22 HOWCROFT RD
ERCOLANO, PAUL	0034	24	7		046100-5	02781 00267	2	826 LINCOLN AVE
ERRICHELLO, MICHAEL C. & PATRICIA	0166	114	8		235900-5		2	145 ESPLANADE
ERRICO JR, RALPH	0032	23	4		040500-7	08439 00852	2	208 LOUGHLIN PL
ESCOBAR (ETAL), EDUARDO	0196	127	14		P DR00-4	00153 02395	2	112 ORCHARD PL
ESCOBAR,VICTOR MANUEL B&SAAD,ANNA I	0004	4	7		005600-1	05516 01981	2	97 CEDAR AVE
ESCUERO (ETAL), LEOPOLDO HORACIO	0102	70	4		153900-6	08061 00332	2	126 BELLE AVE
ESKINAZI, GREG	0046	33	20		083000-5	08825 00986	2	93 WASHINGTON AVE
ESPANOL, JOSE JULIAN ETAL	0019	16	14		023700-4	02359 00098	2	838 NO LINCOLN AVE
ESPARRA, CHRISTINA	0034	24	16		066000-0	02665 01118	2	727 GRANT AVE
ESPINOZA, RICARDO ETAL	0131	92	6		178900-7	02838 00772	2	476 HILL ST
ESPINOZA, V. E & LOMPARTE, M.	0046	33	12		082200-0	04267 00055	2	114 FAIRMOUNT AVE
ESPINOZA, VALERIA Q. & FERNANDO	0192	126	27		263900-0	03433 00782	2	136 E CENTRAL AVE
ESTATE OF SOPHIE KOCHANSKI	0024	20	4		037900-7	04110 00545	2	849 NO WYOMING AVE

TAXING DISTRICT NO. 34 MAYWOOD

COUNTY NO. 02 BERGEN

NAME OF OWNER ADDITIONAL OWNERS	PAGE NO.	BLOCK NO.	LOT NO.	LOT QUALIF.	ACCOUNT NO.	DEED BOOK	DEED PAGE	CLASS	PROPERTY LOCATION
ESTRUCH, BLAKE & COZAR, BRANDA	0215	134	9		298500-0	05338	01391	2	20 HOWCROFT RD
ESULTO, BRION W	0014	11	14		032200-5	04529	01678	2	15 STELLING AVE
EVANS, CHRISTOPHER & PROSCILA	0085	58	5		129800-8	02742	01575	2	696 JERSEY AVE
FAGERLUND, ELIZABETH & KIRSTEN	0198	128	23		272100-8	04624	01121	2	56 ORCHARD PL
FAJVAN, ROBERT V & MARIA	0150	104	14		203700-0	08648	00433	2	433 OAK AVE
FAJVAN, JOHN & LUCY MARIE	0012	10	14		032700-0			2	57 STELLING AVE
FALERO, JORGE S ETAL	0206	130	22		287800-3	03242	00257	2	99 ORCHARD PL
FALL, JACQUELINE SENE	0155	107	10		202800-4	03068	02306	2	119 THOMA AVE
FARELLI, SAL M	0138	97	11		187300-7	01773	01674	2	30 E PASSAIC ST
FARELLI, SAL & JANE	0142	101	7		211600-8			2	120 STEWART ST
FARIA, JIMMY	0085	57	24		131800-5	02504	00196	2	653 COLES ST
FARRELL, MATTHEW & CHRISTOPHER T	0033	23	25		042600-2	05189	01945	2	825 SPRING VALLEY RD
FARRELL, ROBERT & BARBARA M.	0165	113	30		223400-3			2	105 ROMAINE AVE
FASANO JR (ETAL), ANTHONY J	0017	15	8		025600-7	08758	00916	2	858 GRANT AVE
FASANO JR (ETAL), ANTHONY J	0117	78	22		164600-3	08533	00255	2	25 E PASSAIC ST
FAVORITO TRST/TORPEY, DAWN TRUSTEE	0028	22	12		044900-9	04974	00033	2	785 BRIARCLIFF AVE
FAY, SCOTT	0084	57	15		132900-3	08746	00107	2	705 COLES ST
FEBRA, ADRIAN J & JENNIFER L	0078	54	10		108800-5	08787	00638	2	64 LAFAYETTE AVE
FEENEY, MICHAEL P & CAROLE A	0037	25	4		046500-9			2	820 GRANT AVE
FELBER, ANTHONY E & KELLY	0103	71	2		155900-0	08270	00998	2	66 BELLE AVE
FELICIANO, ERNESTO & ANNETTE	0141	100	8		191700-2	04789	01434	2	131 STEWART ST
FENELLE, ALFRED J	0062	43	6		091900-3	01478	02056	2	652 WYOMING AVE
FENNELLY KEVIN P & DALE K	0170	116	18		237000-0			15F	141 E MAGNOLIA AVE
FERENC, JOANNA & HALINA	0177	119	34		251200-6	04232	01343	2	19 W CENTRAL AVE
FERLISE, DANIELLE	0039	28	3		049200-7	03993	01968	2	812 OAK AVE
FERMIN, JEIMY M PENNA	0062	43	10		092300-4	03362	00760	2	675 LINCOLN AVE
FERNANDES, HERMAN & AMANDA	0053	37	12		069600-7	02820	02190	2	742 EDEL AVE
FERNANDEZ, CARLOS	0086	58	23		129100-1	03317	00838	2	665 GARDEN ST
FERNANDEZ, JOJO & CAROLINE	0130	92	4		178700-5	03480	01314	2	466 HILL ST
FERNANDEZ, SEBASTIAN	0006	5	2		008300-9	02544	01348	2	87 E SPRING VALLEY AVE
FERNANDEZ, JENNIFER	0206	130	21		287700-2	03513	00883	2	95 ORCHARD PL
FERNANDEZ, LUCIE	0115	77	30		169500-7	05140	01286	2	65 E PASSAIC ST
FERNANDO, PRASANTHA RAYNER ETAL	0107	73	30		141500-5	01960	01435	2	35 PARK AVE
FERRAIOLI, DENNIS & YUEN, SUSAN	0174	118	10		252200-3	05289	00949	2	50 E MAGNOLIA AVE
FERRAIOLI, BARBARA M	0143	101	22		210600-1			2	129 ACKERMAN ST
FERRANDINO, JOHN T & MARY FLORENCE	0085	58	6		130000-0	03185	00742	2	38 WOODLAND AVE
FERRARO ROBERT & NANCY	0107	73	24		142100-8			2	63 PARK AVE
FERREIRA, MARCOS & CRISTINA	0139	98	15		188600-7	02594	00591	2	465 S ELM ST
FERREIRA, ROSIE (ETAL)	0068	46	21		100300-4	01838	00583	2	657 PALMER AVE
FERRER JR (ETAL), HUMBERTO	0057	40	8		059700-5	09427	00470	2	654 BRIARCLIFF AVE
FERRER, ANGEL & MILAGRO J	0081	55	16		135900-4	08688	00534	2	115 GROVE AVE
FERRIGNO, ANNA	0010	8	9		035900-3	05102	01164	2	857 COLES ST
FERRIOLO, MARCO	0203	129	59		281200-5	08669	00020	2	158 LOUIS ST
FETZER, BETTY ANN & BARBARA G SMITH	0065	45	5		096300-2			2	652 GRANT AVE
FEULA, DOROTHY L	0020	17	5		020000-6	08504	00707	2	890 NO WYOMING AVE
FEULNER, GERARD F & LOUISE S	0035	24	25		065000-3			2	743 LINCOLN AVE
FHM 41 LLC	0001	1	4		000300-3	05534	00230	4A	949 SPRING VALLEY RD
FICARRA, LOUIS J. JR	0073	50	8		075600-2			2	28 WASHINGTON AVE
FIGLIA, PETER A. & SUSAN M.	0148	102	66		231500-3	07790	00948	2	327 JAEGER AVE
FIGUEROA, MELINDA	0103	70	8		154300-7	00231	02023	2	106 BELLE AVE
FIGUEROA, MIGUEL A & NANCY L	0147	102	46		233600-8			2	74 ROMAINE AVE
FIGURELLI, MARA & GERARD	0172	117	22		255200-4	00465	01863	2	189 E CENTRAL AVE
FINAN, DEBORAH ANN	0121	84	5		149200-8	08191	00469	2	536 WILLIAM ST
FINK, AMY M. & DARDEN, VALERIE	0145	102	19		208400-2			2	65 SINNIGER PL
FINN, KEVIN	0167	114	24		239700-1	04473	01221	2	320 CONCORD DR
FIORINI, CAESAR H JR & REBECCA	0170	116	17		237100-1	09478	00130	2	319 CONCORD DR
FIRST PRESBYTERIAN CHURCH	0161	111	4		220300-1	07946	00934	15D	401 THOMA AVE
FISHER, JAMES R & BRUNNER, VERENA M	0081	55	12		136200-4	08510	00373	2	644 ELM ST
FISHER, STUART	0181	121	33		226700-7	03024	01923	2	63 W MAGNOLIA AVE
FITZGERALD, KELLY & GUERRS, MICHAEL R	0023	18	13		017300-5	03146	00829	2	890 SPRING VALLEY RD
FITZPATRICK, MICHAEL	0003	3	29		004500-3	02167	01658	2	147 LOCUST DR
FLAVIEN, WAYNE & TRICIA	0083	56	23.02			03082	00011	2	93 TERRACE AVE
FLAVIEN, WAYNE & TRICIA	0109	75	2		168200-7	03444	02094	2	119 E PLEASANT AVE
FLAVIEN, WAYNE & TRICIA	0181	121	26		226000-0	02859	01227	2	19 W. MAGNOLIA AVE
FLORE, JHUNY & ADICKES, HEATHER	0017	15	9		025700-8	02006	01253	2	854 GRANT AVE
FLORES, ACE & DE JESUS, IRENE K	0183	122	8		244000-2	03303	01825	2	271 ECCLESTON PL
FLORES, FRANCESCA & RAMIREZ, VINCENT	0165	113	24		222800-0	04302	00846	2	137 ROMAINE AVE
FLYNN, LINDA ANDREA	0062	43	16		092900-0	04403	00650	2	645 LINCOLN AVE

TAXING DISTRICT NO. 34 MAYWOOD

COUNTY NO. 02 BERGEN

NAME OF OWNER ADDITIONAL OWNERS	PAGE NO.	BLOCK NO.	LOT NO.	LOT QUALIF.	ACCOUNT NO.	DEED BOOK	DEED PAGE	CLASS	PROPERTY LOCATION
FOELSCH, NANCY	0003	3	20		003600-7	04070	01204	2	95 LOCUST DR
FONDANAROSA, SEBASTIAN J & JO-ANN	0023	19	1		018100-0			2	877 NO WYOMING AVE
FONSECA JR, LUIS A ETAL	0027	21	33		015000-8	01516	02309	2	203 LOUGHLIN PL
FONTANA, ROBERT E. & MARIA F.	0164	113	22		222600-8	08035	00623	2	145 ROMAINE AVE
FONTANEZ, DENISE G.	0189	124	79		258100-4			2	126 W CENTRAL AVE
FORBES SR (ETAL), MICHAEL A	0002	3	8		002400-8	08998	00428	2	60 CEDAR AVE
FORDER, ANTHONY J. & BABIN, SUSAN L.	0088	59	18		139200-5	07686	00410	2	643 ELM ST
FORESTER, KENNETH C & CAROL SUSAN	0169	115	19		234500-4	03676	01093	2	307 BYRON PL
FORGET, ALAIN	0086	58	25		129300-3	08216	00485	2	37 TERRACE AVE
FORGIONE, JOSEPH J & SHEILA A	0036	24	45		062900-1			2	727 WYOMING AVE
FORLENZA, PRICILLA	0131	92	8		179100-6	08085	00723	2	484 HILL ST
FORMISANO, ALAN R. & ARLENE C.	0094	63	6		121600-0			2	608 EDEL AVE
FORRESTER, LINDA	0034	24	15		066100-1	08253	00905	2	731 GRANT AVE
FOSTER, SHANA D & PETRASEK, D.	0069	47	15		102100-6	00614	01984	2	685 OAK AVE
FOTRELL, STEPHANIE & JOHN	0195	126	61		266700-9	02992	00750	2	21 E HUNTER AVE
FOUR-M REALTY, LLP	0153	106	19		199600-7	08051	00598	2	152 PROSPECT AVE
FRANCESCO, JOSEPH & MARIA	0003	3	26		004200-0	01587	01775	2	129 LOCUST DR
FRANCO, LISA & DANIELLE L	0032	23	7		040800-0	08289	00829	2	738 BRIARCLIFF AVE
FRANGIOSA, DAVID & GRACE	0158	108	9		216900-6	01443	02443	2	127 LENOX AVE
FRANKS, MARK L & JUDITH A	0053	37	23		068800-2			2	747 PALMER AVE
FRANZ, ROBERT C JR. & JULIA R	0075	51	32		081000-1	08776	00743	2	35 LAFAYETTE AVE
FRANZON, DENISE & FALCONE, R.	0207	130	32		284800-2	08634	00916	2	117 BEECH ST
FRANZSON, VICKI M	0085	58	13		130600-6	09117	00551	2	705 GARDEN ST
FREDERICK (ETAL), NINA D	0185	124	17		289800-7	08476	00426	4B	23 W HOWCROFT RD
FREDES, ROSA & JORGE A	0020	16	24		024700-1	02582	02017	2	877 GRANT AVE
FREEMAN, THOMAS J. & MARGARET,	0050	36	8		072000-5			2	756 PALMER AVE
FREIBERGER, ELIZABETH	0102	69	11		112300-1	08456	00742	2	194 DESOTO AVE
FREISINGER, GEORGE M & DEBORAH E	0194	126	53		267500-4			2	69 E HUNTER AVE
FRENZEL, STUART C	0162	112	12		214700-0	02283	00480	2	144 ACKERMAN ST
FREZZO-GELLER (ETAL), MIA K	0158	108	3		216300-0	09526	00495	2	144 THOMA AVE
FRIAS-SOSA, FERBIDO F	0200	129	5		276100-6	09262	00021	2	157 ROSALIE ST
FRIAS, NAIROBI	0189	124	72		261300-0	03610	00554	2	84 W CENTRAL AVE
FROYAN, YERVAND, & ALICE	0099	67	10		115200-1			2	584 SPRING VALLEY RD
FRYE, MARIANNE M & DONALD C	0205	130	4		282500-5	03125	01663	2	170 VAN CLEVE ST
FSI NJ 1 LLC DL	0184	123	1		243600-1	03528	00521	4B	216 HERGESSELL AVE
FULOP, EUGENE & LUMINITA	0091	61	23		125600-8			2	653 MAYWOOD AVE
FUNEZ, MAGDIEL LENIN FUENTES ETAL	0100	68	7		112900-7	05138	01306	2	196 PARKWAY
FUNICELLI, PATSY & ANN	0028	22	15		044600-6	04174	00340	2	773 BRIARCLIFF AVE
FUSIAK, MARIA & HALINA & AMELIA	0116	78	16		165200-6			2	549 ELM ST
FUTURE INVESTMT 1 LLC	0119	82	8		152800-8	00015	02063	2	527 PALMER AVE
GABELMANN, WM E & PATRICIA	0149	103	13		206700-1			2	25 THOMA AVE
GADALLA, EMAN K	0007	5	10		009100-4	01507	02398	2	881 CONKLIN AVE
GADELRAP, MAMDOH ETAL	0133	94	14		182100-0	03673	00586	2	461 POPLAR AVE
GAETA, MICHELLE A	0193	126	32		264400-2	00812	02104	2	164 E CENTRAL AVE
GAGLIARDI, MARIE	0128	89	11		173300-6	04877	00632	2	475 DAVISON ST
GAILES, ALLEN & MAMIE	0180	121	16		230100-2	04888	01468	2	36 LENOX AVE
GAINES, MARCUS L & SARAH D	0006	4	24		007300-2	03801	00782	2	90 LOCUST DR
GALARZA, RICHY J & JESSICA L	0165	114	6		235700-3	03377	00506	2	162 ROMAINE AVE
GALARZA, RICHY J & JESSICA L	0166	114	7		235800-4	03377	00506	1	164 ROMAINE AVE
GALATRO, RICHARD J & ELIZABETH F	0081	56	6		134500-3	01589	00015	2	686 COLES ST
GALDINI CARMEN A & ANNABELLE	0084	57	18		132400-8			2	687 COLES ST
GALLAGHER, COLLEEN C	0173	117	45		257500-1	03334	01095	2	92 E MAGNOLIA AVE
GALLAGHER, PATRICK F. & DOROTHY	0211	132	7		292700-0	08042	00318	2	45 HAMMELL PLACE
GALLI, BERNARD SR. & ROSEMARIE	0167	115	1		236700-0	07955	00610	2	332 GOLF AVE
GALLI, ROBERT & ELISHA	0082	56	17		133200-3	01946	01734	2	707 ELM ST
GALVAN MOROCHO, ANGEL L ETAL	0183	122	9		244100-3	03221	01486	2	161 W CENTRAL AVE
GAMBINO, SALVATORE JR & ADRIANA	0121	84	7		149400-0	01147	01827	2	166 W PLEASANT AVE
GANCARZ, DARIUSZ J & ANETA M	0206	130	29		284500-9	02295	00933	2	154 CLINTON AVE
GARCIA, EFRAIN & JUSTINE	0008	6	2		010800-1	08437	00610	2	175 E SPRING VALLEY AVE
GARCIA, FERNANDO A & JORDAN, DIANA E	0015	13	7		029200-1	03007	02480	2	842 PALMER AVE
GARCIA, JOEL & DEBRA	0178	120	8		246200-8	00002	00104	2	137 W CENTRAL AVE
GARCIA, KENIA & GUZMAN, ROBERT L	0203	129	48		280600-2	02798	01298	2	169 LOUIS ST
GARCIA, LAZARO	0076	53	1		109600-0	05164	01389	2	137-139 WOODLAND AVE
GARCIA, MARTHA	0036	24	41		063300-2	09147	00355	2	743 WYOMING AVE
GARCIA, MILERIS (SANTIAGO)	0185	124	23		290400-3	01972	01782	2	105 MAYWOOD AVE
GARGAGLIANO, JOHN S & LYNN-MARIE	0129	90	11		174800-8			2	473 LATHAM ST
GARNETT, ALVESTER & REGINA CARTER-	0194	126	58		267000	02289	00838	2	39 E HUNTER AVE
GAROFALOW, MARY	0091	61	15		126400-3	04943	01746	2	636 OAK AVE



## TAXING DISTRICT NO. 34 MAYWOOD

## COUNTY NO. 02 BERGEN

NAME OF OWNER ADDITIONAL OWNERS	PAGE NO.	BLOCK NO.	LOT NO.	LOT QUALIF.	ACCOUNT NO.	DEED BOOK	DEED PAGE	CLASS	PROPERTY LOCATION
GAROFALOW, MATTHEW T	0166	114	17		240900-3	04906	01382	2	111 ESPLANADE
GARVIN, PATRICK M. & MARGARET A.	0202	129	42		280000-6	07619	00642	2	43 BEECH ST
GASSIB LTD PARTNERSHIP	0111	76	1		161400-0	08320	00115	4A	MAYWOOD AVE & E PLEASANT
GASSIB, JOSEPH E T/A PYRAMID INVEST	0119	82	2		152200-2	08091	00679	4A	524 SPENCER JOSEPH WAY
GASSIB, JOSEPH E.T/A PYRAMID INVEST	0119	82	4		152400-4			4A	110 W PLEASANT AVE
GASSIB, JOSEPH E.T/A PYRAMID INVEST	0119	82	5		152500-5			4A	104 W PLEASANT AVE
GASSIB, JOSEPH E.T/A PYRAMID INVEST	0119	82	6		152600-6			4A	98 W PLEASANT AVE
GASSIB, JOSEPH E.T/A PYRAMID INVEST	0119	82	7		152700-7			4A	94 W PLEASANT AVE
GASTELU, GARY & DEBARTOLO, VIRGINIA	0093	62	5		124800-3	02877	01405	2	34 PARKWAY
GATANAS, NICHOLAS & ASPASIA	0181	121	23		230800-9	08807	00472	2	357 MAYWOOD AVE
GATCHALIAN, EUGENE JAY & LYNIE	0122	85	12		147500-7	04661	01835	2	522 SPRING VALLEY RD
GATO, JANINE	0170	116	12		237600-6	05376	01432	2	355 CONCORD DR
GATON, IVANNA & MARTE, CARLOS	0023	19	6		018600-5	04226	00917	2	190 ROOSEVELT PL
GATTO, MARK & JOSEPHINE	0182	121	44		227800-5	08183	00829	2	117 W MAGNOLIA
GEERLOF, DEBORAH R	0049	35	19		073500-7	02894	00613	2	803 MAYWOOD AVE
GEHL, RICHARD & DORIS	0083	57	4		131400-1	08191	00131	2	670 GARDEN ST
GEHRIG, EDGAR & IRENE	0152	106	4		198100-5			2	226 PROSPECT AVE
GEHRIG, MATTHEW & STEPHANIE	0085	58	12		130700-7	08293	00754	2	709 GARDEN ST
GELINSKI, EDWARD A & PATRICIA	0019	16	18		024100-5			2	845 GRANT AVE
GELOWSKI, GREGORY O & JUNKO	0165	113	23		222700-9	08959	00101	2	141 ROMAINE AVE
GEMEINHARDT, A(DEC)&O'CALLAGHAN, D.F.	0180	121	18		230300-4	01812	00857	2	24 LENOX AVE
GENAO, MILBIA & ROSALIND	0201	129	31		278200-1	02777	02023	2	35 ORCHARD PL
GENEROSO, FRANCISCO & MONICA G	0059	42	1		090900-6	08164	00718	2	177 PARKWAY
GENG, REBECCA X.W.	0081	55	14		135700-2			2	103 GROVE AVE
GEOGHEGAN, PETER T & ERICA L	0094	63	12		122200-3	00972	00118	2	619 PALMER AVE
GEORGEU, GEORGE J & CATHLEEN	0045	32	9		086200-8	07752	00157	2	147 WASHINGTON AVE
GEORGETTI, RONALD F&ELIZABETH J	0158	108	13		217300-7			2	143 LENOX AVE
GERARD, TRACY ANN&MACK, JOSEPH P	0012	10	6		034000-7	05013	01223	2	86 E SPRING VALLEY AVE
GERGIS, SALY & RAMZI, NADER	0211	132	19		291100-7	04172	01397	2	24 BEECH ST
GERONIMO, GIOVANNI & PENNA, LUCIA	0058	41	6		060900-7	05201	00209	2	196 CUMMING AVE
GERVINO, MICHELE & MICHAEL	0130	91	13		176600-0	00096	01828	2	469 HILL ST
GHARAIBETH, NASER&ABU-RUMAILEH, FAYZE	0024	20	1.02		038200-7	05164	00086	2	856 SPRING VALLEY RD
GHAZI, ZAHRA	0115	77	28		169700-9	08403	00386	2	77 E PASSAIC ST
GHIRARDI, ROBERT P&SAMANTHA MARIE	0051	36	12		071600-4	03176	00185	2	772 PALMER AVE
GIAMBONA, JULIET & EBLE, MATTHEW	0077	53	10		110500-9	03467	01211	2	746 COLES ST
GIARRUSSO, PAUL	0086	59	1		137500-4	04647	01248	2	638 MAYWOOD AVE
GIEGER-SCHULTZ, LORRAINE	0149	104	2		204400-4	07820	00597	2	402 POPLAR AVE
GIEREK, DOROTHY	0176	119	19		249700-4			2	278 RAMAPO AVE
GIGLIO, FRANK V	0088	59	24		138600-2	03081	02140	2	69 GROVE AVE
GIL, SILVESTRE (ETAL)	0192	126	29		264100-9	01527	00679	2	146 E CENTRAL AVE
GILBERT (ETAL), CHRIS J	0009	8	1		035200-6	01246	00144	2	107 STELLING AVE
GILLEN, MICHAEL T. & GERALDINE	0127	88	27		194900-5	07852	00149	2	221 PROSPECT AVE
GILLIGAN LEO & MARY	0165	113	28		223200-1			2	115 ROMAINE AVE
GILLIGAN, ROBERT	0003	3	21		003700-8	02132	01866	2	99 LOCUST DR
GIMADIEV, MARAT & YULIYA	0076	52	4		084400-6	04535	01141	2	148 WASHINGTON AVE
GIORDANO, JEFFREY & MARY	0129	90	14		175100-8	07633	00407	2	459 LATHAM ST
GIRALDO, ISABEL	0097	65	12		117600-9	09235	00246	2	133 BELLE AVE
GIRON, RONALD & CARABALLO, ANGELA	0062	43	13		092600-7	03705	00931	2	665 LINCOLN AVE
GLADKOV, IGOR & MARINA	0068	47	9		101500-3	00792	01450	2	690 PALMER AVE
GLENN, KATHLEEN	0074	51	12		079000-4	01856	00001	2	92 WASHINGTON AVE
GLYNN, CIARAN & JILL D	0129	91	3		177200-3	02992	00530	2	464 LATHAM ST
GLYNN, JILL DEXTRAZE & CIARAN	0084	57	21		132100-5	00738	00693	2	675 COLES ST
GOEZ, GUILLERMO & BRANDON	0202	129	34		279200-8	03197	02079	2	174 ROSALIE ST
GOFFE, CLYDE O & KARLA N	0125	88	6		192900-1	01501	00976	2	194 STONE ST
GOLABEK, MARTIN J. & ELLEN MARIE	0016	14	6		027400-9	08653	00146	2	858 EDEL AVE
GOLD, GREGORY & ARTUSIO, AUDREY	0033	23	26		042700-3	03198	01133	2	827 SPRING VALLEY RD
GOLDEN, GERARD & ELIZABETH	0117	78	23		164500-2	03854	01870	2	21 E PASSAIC ST
GOLDSMAN, BRYAN & CORREA, TIFFANY N	0156	107	17		203500-8	04751	01105	2	157 THOMA AVE
GOLSMANOV, ASSEN & MIGLENA	0003	3	24		004000-8	01702	01430	2	117 LOCUST DR
GOLNABI, AMIR HOSSEIN & SAGHAEI, FAKHRA	0117	78	20		164800-5	05437	00260	2	31 E PASSAIC ST
GOMEZ, DAVID & ERICA MIRANDA-	0074	51	7		078500-2	05273	01792	2	70 WASHINGTON AVE
GOMEZ, JORGE W ETAL	0088	59	26		138400-0	03157	01006	2	61 GROVE AVE
GOMEZ, NICOLE R	0072	49	19		104700-6	04595	01128	2	703 JERSEY AVE
GOMEZ, RAFAEL	0073	50	13		076100-4	08573	00569	2	19 E. FOREST AVE
GOMEZ, ILYA	0191	126	14		262700-1	04942	00236	2	70 E CENTRAL AVE
GONZALESZ, SILVA & COHEN, JONATHAN	0150	104	13		203600-9	03728	01161	2	34 TAPLIN AVE
GONZALEZ, ANTONIO & CLAUDIA	0099	67	4		114600-8			2	571 WYOMING AVE
GONZALEZ, CHRISTINA	0185	124	18		289900-8	05364	01629	2	79 MAYWOOD AVE

TAXING DISTRICT NO. 34 MAYWOOD

COUNTY NO. 02 BERGEN

NAME OF OWNER ADDITIONAL OWNERS	PAGE NO.	BLOCK NO.	LOT NO.	LOT QUALIF.	ACCOUNT NO.	DEED BOOK	DEED PAGE	CLASS	PROPERTY LOCATION
GONZALEZ, DEVIN JOSEPH (ETAL)	0084	57	16		132600-0	01889	00262	2	701 COLES ST
GONZALEZ, DORIS	0068	47	10			01877	02343	2	694 PALMER AVE
GONZALEZ, KASIM & CONCETTA C	0019	16	17		024000-4	00811	01249	2	841 GRANT AVE
GONZALEZ, MARIZABEL & THEN, GEORGE	0090	60	10		127300-9	04853	00315	2	669 JERSEY AVE
GONZALEZ, OMAR F	0070	48	12		103400-6	08269	00810	2	729 MAYWOOD AVE
GONZALEZ, RAUL	0150	104	9		205100-8	04624	01691	2	432 POPLAR AVE
GONZALEZ, YOJANNY & BUENO, EMNANUEL	0116	78	9		165900-3	04026	01579	2	38 E PLEASANT AVE
GONZALEZ, YOJANNY M ETAL	0148	102	56		232200-7	03005	01964	2	49 E MAGNOLIA AVE
GOONEY, BERNADETTE E	0136	96	5		185400-4	00864	01018	2	476 OAK AVE
GOPALAKRISHNAN, CHANDRA	0073	50	10		075800-4	00280	01163	2	775 JERSEY AVE
GORANT, ALEX G & JESSIE S	0146	102	35		221200-7	08353	00971	2	78 HARTWICH ST
GORDON, MICHAEL	0126	88	15		193800-7			2	441 HILL ST
GORMAN, ROBERT E & JOANN	0006	4	23		007200-1			2	94 LOCUST DRIVE
GOTAY, MANUEL & PASCARELLA, ROSANNA	0153	106	18		199500-6	08790	00073	2	156 PROSPECT AVE
GOYENECHEA, CARLOS & MAUREEN	0042	30	11		054600-9	07648	00688	2	120 STELLING AVE
GOZUKUCUK, TANCE	0057	40	5		059400-2	05183	00918	2	199 CUMMING AVE
GRADY, ROSEANNE	0057	40	1		059000-8	02423	02255	2	653 SPRING VALLEY RD
GRAETZ, CURT & BERNADETTE	0110	75	5		167900-7			2	111 E PLEASANT AVE
GRAFF, ROBERT F ETAL	0036	24	37		063700-6	02991	00210	2	759 WYOMING AVE
GRAMATICA, JR, NESTOR & JAMIE DANIELLE	0205	130	6		282700-7	05145	01028	2	162 VAN CLEVE ST
GRAYNOR, JOHN O & MARY A	0083	57	6		131200-9			2	678 GARDEN ST
GRAZIANO ANTONINO & IREDA	0080	55	8		136600-8			2	676 ELM ST
GRAZIANO, JOANNE	0106	73	3		144200-3	01562	02196	2	22 GROVE AVE
GREEN, VIRGINIA & SCHWARTZ, CHRISTOPHER	0122	85	13		147700-9	03069	02450	2	526 SPRING VALLEY RD
GREENE, KENNETH W. & SELMIRA M.	0069	47	20		102600-1	07893	00933	2	669 OAK AVE
GREGORAT, ELIO & MICHELLE	0139	98	19		188200-3	03650	00802	2	441 S ELM ST
GRIEK, LYNDIA M	0214	133	25		294600-3	04208	00292	2	52 HAMMELL PL
GRIFFING, JUSTIN	0181	121	31		226500-5	05179	00632	2	53 W MAGNOLIA AVE
GRILLO, KENNETH & HUMBERTO JR	0020	17	6		020100-7	02335	01695	2	886 NO WYOMING AVE
GRIMALDI, PHILIP	0073	50	9		075700-3			2	777 JERSEY AVE
GRIMALDI, ROBERT D. & CARRIE A.	0094	63	9		121800-2			2	626 EDEL AVE
GRIMES, BARBARA & CAROL & PATRICIA	0211	132	13		293300-3			2	13 HAMMELL PL
GRIMSLAND, DONALD & SUSAN	0045	33	1		081100-2	07634	00492	2	50 FAIRMOUNT AVE
GRINKO, DANIEL P. & ELIZABETH	0161	111	3		220200-0			2	18 THOMA AVE
GRINKO, DANIEL P. & ELIZABETH	0161	111	7		220600-4	07965	00616	2	19 LENOX AVE
GROSSO, MICHAEL A	0122	85	11		147600-8	00249	00614	2	518 SPRING VALLEY RD
GRULLON, EPIFANIO (ETAL)	0178	120	5		245900-8	01908	01676	2	121 W CENTRAL AVE
GRUNSTRA, WILLIAM & TARA	0033	24	2		045400-1	08555	00234	2	154 COOLIDGE AVE
GRYCZKO, JAMES	0002	3	4		002000-4	07647	00732	2	65 E SPRING VALLEY AVE
GRYCZKO, JOSEPH F & ELENA CARUSO	0150	104	7		204900-9	07765	00779	2	422 POPLAR AVE
GU, LILLIAN & CHEN, HONGYUAN	0152	106	7	C0002	198400-8	03898	01961	2	210 PROSPECT AVE
GUERRERO (ETAL), MARIA L	0143	101	20		210400-9	00346	01149	2	141 ACKERMAN ST
GUERRERO, CESAR A & DE GUERRERO, ROSY I	0059	41	15		088100-1	05384	01512	2	219 PARKWAY
GUEVARA, SUSSY	0002	3	12		002800-2	04377	00562	2	44 CEDAR AVE
GUGGINO, EDWARD & AMY	0118	80	9		157600-1	08461	00201	2	63 W PASSAIC ST
GUIA, JUAN & RAMIREZ, ZULAY CASTILLO	0150	104	16		203900-2	04713	00001	2	423 OAK AVE
GUIWO, JOHNNY A & ROWENA M	0071	48	16		103000-2	04700	01916	2	705 MAYWOOD AVE
GUMA, FADIL & ARTA	0213	133	8		295900-3	05192	00313	2	29 HOWCROFT RD
GUMBERICH, GAY & HASHEMI, M	0144	102	12		207700-8			2	441 GOLF AVE
GUPTA, ROHIT	0052	37	4		068000-4	02595	00417	2	730 GRANT AVE
GUSTENHOVEN, TIMOTHY J	0213	133	13		296400-5	00326	02368	2	80 MAYWOOD AVE
GUYRE, JOEL & SHERI	0160	109	15		219100-9	01692	01208	2	103 LENOX AVE
GUZMAN, YUDERKY	0123	86	19	COO0B	146200-7	00469	00907	2	525 SPRING VALLEY RD B
GUZMAN, KEVIN	0042	30	9		054400-7	05020	00205	2	112 STELLING AVE
HADDAD, YOUSEF & CHRISTINA	0039	27	9		048500-3	04315	01515	2	43 W FAIRMOUNT AVE
HAGEN, WM J & LAROTHERA	0177	120	2		245600-5			2	107 W CENTRAL AVE
HAHN, SEONG S & KYUNG HEI	0195	126	64		266600-8	08811	00001	4A	234 MAYWOOD AVE
HALKOVICH, JEFFREY	0121	84	11		149800-4	01099	00277	2	529 LINCOLN AVE
HALL, THOMAS & MARY	0159	109	6		218200-3			2	70 THOMA AVE
HALPIN, ROBERT F., & D.A. ETAL	0152	106	8		198600-0	08220	00296	2	208 PROSPECT AVE
HAMILTON, BONNIE L	0097	65	14		117800-1	02734	00141	2	141 BELLE AVE
HAN, PAUL	0161	112	6		214100-4	02710	00761	2	118 ACKERMAN ST
HANIS, MARK J & JUDITH A	0011	9	6		034700-4	02088	01874	2	124 E SPRING VALLEY AVE
HANLEY (ETAL), ELEANOR	0177	119	32		251000-4	09615	00006	2	25 W CENTRAL AVE
HANLEY, KEVIN & LAURA	0047	33	25		083500-0			15F	67 WASHINGTON AVE
HANNA, TAGHREED & IBTISAM	0157	107	31		225100-4	04789	01919	2	132 LENOX AVE
HANSEN, RONALD H. & DIANE J.	0178	120	9		246300-9			2	270 ECCLESTON PL
HARO-ZUNIGA, FREDDY & YADHIRA	0077	53	7		110200-6	02146	02179	2	734 COLES ST

TAXING DISTRICT NO. 34 MAYWOOD

COUNTY NO. 02 BERGEN

NAME OF OWNER ADDITIONAL OWNERS	PAGE NO.	BLOCK NO.	LOT NO.	LOT QUALIF.	ACCOUNT NO.	DEED BOOK	DEED PAGE	CLASS	PROPERTY LOCATION
HARO, MARIA	0029	22	27		043400-7	05509	00436	2	725 BRIARCLIFF AVE
HARRINGTON, MICHAEL E. & SANDRA	0061	43	4		091700-1	07895	00694	2	632 WYOMING AVE
HARRINGTON, EUGENE T. & JOAN M.	0054	37	30		069500-6			2	775 PALMER AVE
HARRISON, JENNIFER M.	0206	130	23		287900-4			2	103 ORCHARD PL
HARVEY, TERRANCE & OSTEEN	0205	130	13		283400-1	02296	00797	2	153 CLINTON AVE
HASCUP, RYAN & ROBERT	0154	106	38		201300-2	09126	00838	2	417 POPLAR AVE
HASSON, ALICE & PATRICK	0149	103	3		206900-3	08470	00667	15F	436 OAK AVE
HASSON, PATRICK J	0032	23	14		041500-4	03771	00982	2	215 SANZARI PL
HAYDEN, VIVIANNE B.	0202	129	46		280400-0	08027	00340	2	161 LOUIS ST
HAYES, SEAN T & DEBORAH A	0140	99	4		190600-4	08082	00642	2	478 S ELM ST
HAYNE, NATHANIEL J & LISA J	0058	40	10		059900-7	00077	02494	2	662 BRIARCLIFF AVE
HAYNES, PIA-STEVEN	0111	75	25		168400-9	02244	01328	1	PARK AVE
HAZUKA, EDWARD & LISA & JOAN	0049	35	13		074100-0	04688	00837	2	18 W FAIRMOUNT AVE
HEALEY, DOMINIE	0089	60	6		127700-3	05204	01220	2	686 MAYWOOD AVE
HEALEY, DOMINIE & HEALEY, SIMONE U	0092	61	36		160500-4	05204	01212	4A	25 W PLEASANT AVE
HEALY (ETAL), JASON MACARTHUR	0031	23	3		040400-6	09577	00357	2	204 LOUGHLIN PL
HEANEY, HERBERT S. & MARY ELIZABETH	0148	102	67		231600-4			2	25 E MAGNOLIA AVE
HEIJARI, TONI	0022	18	2		016200-7	09226	00061	2	174 W SPRING VALLEY AVE
HEIM, SHARON	0104	71	13		155300-4	08318	00540	2	65 W PLEASANT AVE
HEITMANN GREGORY A.	0131	92	13		178000-8			2	407 PALMER AVE
HEITMANN VIOLET G	0134	94	23		197100-8			2	89 PROSPECT AVE
HELLMANN, CHRISTIAN & HAZEL	0146	102	27		209200-7	02090	01774	2	401 GOLF AVE
HELLPAP, BERT & MONIKA	0160	110	3		219500-3			2	46 THOMA AVE
HEMMERLING, THOMAS G & LINDA	0141	99	18		190200-0			2	73 EDGEWOOD PL
HENDRICK, KARLA	0094	63	11		122100-2	05086	00151	2	623 PALMER AVE
HENION RICHARD & ELISE	0019	16	21		024400-8			2	861 GRANT AVE
HENION, JEREMY	0196	127	11		274600-7	03346	02124	2	122 ORCHARD PL
HENKE, MARGOT	0208	130	48		285900-0	08328	00881	2	162 WARD ST
HENRY, RAYMOND & PATRICIA	0061	43	2		091500-9			2	620 WYOMING AVE
HERB, JOAN P	0029	22	29		043200-5	04710	01434	2	717 BRIARCLIFF AVE
HERNANDEZ, ANA & ISMAEL	0156	107	28		225400-7	08608	00406	2	146 LENOX AVE
HERNANDEZ, GUILLERMO A. & LEYRAN A.A	0093	62	2		125100-3	04512	00205	2	620 PALMER AVE
HERNANDEZ, KATHLEEN DONNA	0200	129	6		276000-5	01664	01563	2	153 ROSALIE ST
HERNANDEZ, MIGUEL ETAL	0019	16	10		023300-0	02694	01611	2	858 NO LINCOLN AVE
HERNANDEZ, ALEXANDRA	0201	129	25		277600-8	04354	01409	2	11 ORCHARD PL
HERNANDEZ, GLEN & MASSIEL	0200	129	11		275500-3	04827	01172	2	158 MAYWOOD AVE
HEROLD & CO INC	0142	101	3		211200-4			2	440 GOLF AVE
HEROLD & COMPANY INC	0114	77	16		170900-1			1	153 E PASSAIC ST
HERRERA, DIEGO & LATORRES, JACKLYN	0150	104	11		205700-4	04124	00875	2	46 TAPLIN AVE
HERRERA, JORGELINA	0213	133	12		296300-4	04305	00656	2	13 HOWCROFT RD
HESS, ROBERT	0157	107	53		215800-8			4B	17 BROOK AVE
HESS, ROBERT	0157	107	54		215700-7			4B	25 BROOK AVE
HEUSSER JAN A & KAREN K	0197	128	11		270900-2			2	58 E HUNTER AVE
HIDALGO, MIGUEL A.F. & NATHALY L.	0216	135	8		300300-6	04803	00026	2	8 DEMAREST PLACE
HILL, BARBARA J	0071	49	5		106100-4	01586	01507	2	718 MAYWOOD AVE
HILL, DENNIS S & LAURA A	0078	54	9		108700-4	02467	01451	2	60 LAFAYETTE AVE
HILLENIUS, HARRY W. & MAUREEN	0008	6	14		011200-2	00348	01722	2	170 CEDAR AVE
HINTZEN, TREVOR AUGUSTUS ETAL	0054	38	7		039500-7	02797	00869	2	220 SANZARI PL
HO, MARIA K.Y.	0067	46	8		099000-0			2	676 EDEL AVE
HO, YESENIA BEINSHI	0116	78	15	COOOA		03107	01757	2	553 ELM ST UNIT A
HOFFMAN, ROY ANTHONY TRSTE	0192	126	17		262900-3	03028	00379	2	88 E CENTRAL AVE
HOFMANN, HERMAN & ELSIE	0194	126	45		268900-5			1	E HUNTER AVE
HOFMANN, HERMAN & ELSIE	0210	131	16		289000-9			4A	BROOKDALE AVE
HOFMANN, HERMAN R & SERNATINGER, J	0195	127	1		268800-4			2	110 E HUNTER AVE
HOFMANN, HERMAN R & SERNATINGER, J	0195	127	2		268300-9			4A	160 E HUNTER AVE
HOFMANN, HERMAN R & SERNATINGER, J	0195	127	3		268400-0			4A	200 E HUNTER AVE
HOGAN JR, ROBERT C	0058	41	5		061000-5	04056	01403	2	200 CUMMING AVE
HOLMES, DAVID D & RUDLOF, MICHELE D	0093	62	13		124000-5			2	605 OAK AVE
HONNY, KATE & DAVID	0033	23	22		042300-9	09606	00249	2	819 SPRING VALLEY RD
HOPKINS, KEITH W & ANN E	0074	51	10		078800-5	08864	00145	2	80 WASHINGTON AVE
HOPKINS, ROBERT D. & RONNE L.	0101	68	13		114100-3	07975	00240	2	199 DESOTO AVE
HORDOF, ALLAN & CAROL	0169	116	9		237900-9			2	326 BYRON PL
HORIHAN, ALEC GORDON ETAL	0091	61	12		126700-6	02288	02134	2	614 OAK AVE
HORNES, THOMAS A & KATHLEEN	0180	121	10		229500-6	05496	00632	2	74 LENOX AVE
HORNES, JAMES & CAMILLE	0057	40	4		059300-1			2	195 CUMMING AVE
HOULIS, MATTHEW	0067	46	20		100200-3	04006	00005	2	661 PALMER AVE
HOVHANNISYAN, LEVON & ELIZA	0126	88	11		193400-3	04280	01834	2	166 STONE ST
HOWE, ROBERT C & ALYSON HANNAH	0048	34	6		077700-7	02408	01157	2	21 WASHINGTON AVE



TAXING DISTRICT NO. 34 MAYWOOD

COUNTY NO. 02 BERGEN

NAME OF OWNER ADDITIONAL OWNERS	PAGE NO.	BLOCK NO.	LOT NO.	LOT QUALIF.	ACCOUNT NO.	DEED BOOK	DEED PAGE	CLASS	PROPERTY LOCATION
HOWES, ADELAIDE R & STEPHEN P	0046	33	14		082400-2	04104	00274	2	130 FAIRMOUNT AVE
HOWES, JAMES J. & MARJORIE SUE	0030	22	37		061900-4	07937	00146	2	685 BRIARCLIFF AVE
HOWLETT THOMAS E & JANICE	0141	99	17		190100-9			2	77 EDGEWOOD PL
HR HOLDINGS LLC	0069	47	19		102500-0	05537	01165	2	671 OAK AVE
HRNCIAR, ANGELINA K	0131	92	11		177800-9	08440	00432	2	411 PALMER AVE
HUGHES, JOHN E & ISaura	0182	121	38		227200-9	08821	00580	2	85 W MAGNOLIA AVE
HUGHES, CHRISTOPHER J & KAYLEIGH D	0023	18	18		017800-0	04288	00099	2	887 NO WYOMING AVE
HUIE, GORDON	0166	114	10		240200-6	08715	00476	2	139 ESPLANADE
HUNKELE, MARY ELLEN	0148	102	55		232100-6			2	51 E MAGNOLIA AVE
HUNT(ETAL/TRUSTES), SUE H	0066	45	24		095800-0	08390	00803	2	95 PARKWAY
HURLEY, RONALD & BARRETT, VIRGINIA	0174	118	7		251900-3	07630	00180	2	40 E MAGNOLIA AVE
HURTADO, MARIELA & PALMIERI, CATHERINE	0106	73	6		143900-3	07930	00516	2	34 GROVE AVE
HUSI, DODANA & LIZA NICKI	0108	74	7		144900-0	09583	00094	2	604 ELM ST
HUSS, NICKOLAS & JENNIFER	0112	76	13		163400-4	00060	00774	2	54 PARK AVE
HUSS, JOHN R & JOAN A	0047	33	22		083200-7			2	81 WASHINGTON AVE
HUSS, MICHAEL ALEXANDER & KIRBY, LAUREN	0168	115	9		234000-9	05057	00639	2	108 ROMAINE AVE
HUSSEIN, SUHEIL & SAMMY RAID	0066	45	17		097500-1	03534	00304	2	655 EDEL AVE
HWANG, CHARLES C & NUANSMORN	0064	45	2		096000-9			2	638 GRANT AVE
HYNES, THOMAS K & HYNES, EDWARD H	0119	82	9		152900-9	07696	00185	4A	525 PALMER AVE
IANNUZZI, A. II & NYLANDER, D.	0095	63	14		122400-5	04652	00552	2	607 PALMER AVE
IASINOVSKI, MUGUREL & LIDIA	0046	33	11		082100-9	03058	02017	2	104 FAIRMOUNT AVE
IASINOVSKI, MUGUREL & LIDIA	0080	55	4.01			03414	00620	2	700 ELM ST
ILARIA, DYANNE	0207	130	34		285000-1	03628	00780	2	153 WARD ST
ILARIA, DYANNE TRSTE. ROBLES TRUST	0175	119	3		248100-1	03469	00603	2	311 MAYWOOD AVE
INFANTE, ANABEL G	0207	130	44		288400-6	05154	00042	2	121 ORCHARD PLACE
INTHISONE, VAYANTHONG, & CHANPHENG	0166	114	12		240400-8			2	131 ESPLANADE
IOBST, EDWARD J. & SUSANNE	0011	9	10		034300-0			2	89 STELLING AVE
ISIDOR, JULIO G & LUTZI V	0048	34	7		077600-6	08241	00473	2	25 WASHINGTON AVE
ISIP, RENATO M & CAROLINA V CO-TRSTES	0020	17	8		020300-9	05533	00879	2	878 NO WYOMING AVE
ISLAM, NURAL & RAHANA	0050	35	21		073300-5	08215	00223	2	789 MAYWOOD AVE
ISMAIL, AHMAD	0033	23	20		042100-7	04725	00736	2	811 SPRING VALLEY RD
ISMALI, NAGI A	0024	20	1		038200-7	05201	00072	2	846 SPRING VALLEY RD
IVANOV, MICHAEL S & STEPHANIE M	0064	44	13		094800-3	04311	00340	2	671 GRANT AVE
IZQUIERDO, PEDRO & ALEXANDRA C	0125	87	9		195200-5	08695	00551	2	241 PROSPECT AVE
IZZO PATRICK & ANGELA	0047	34	1		077000-0			2	14 FAIRMOUNT AVE
J & S REALTY ASSOC	0210	131	13		301800-8			4C	MAYBRK DR & BEECH ST
JABRA, SARJUN	0126	88	22		194500-1	08530	00259	2	191 PROSPECT AVE
JABRA, ANTHONY	0063	43	21		091200-6	03757	00602	2	143 PARKWAY
JACKSON, PETER D & SIEW	0030	22	40		062200-4	08702	00275	2	669 BRIARCLIFF AVE
JACONDIN, CATHERINE (ARMAO)	0077	53	11		110600-0			2	750 COLES ST
JAGDEO, KESTON & KINZLER, DENNIS M	0045	32	10		086300-9	05164	01706	2	137 WASHINGTON AVE
JAIN, DEEPAK & AGARWAL, SARANGA	0072	50	1		076200-5	04737	00069	2	764 MAYWOOD AVE
JALANDONI, RICARIDO & MONINA V	0175	119	4		248200-2	05433	00459	2	321 MAYWOOD AVE
JAMES, MARTINA A. & NELSON, VERONICA	0113	76	24		162300-6	07713	00680	2	53 E. PLEASANT AVE
JANLIS ENTERPRISE, LLC	0117	80	1		157900-4	08620	00894	4A	58 W PLEASANT AVE
JANOSZ(ETAL), DAVID	0160	110	7		219900-7	08757	00567	2	49 LENOX AVE
JAPZON, RACHEL & ADELAIDE	0082	56	7		134600-4	02598	01346	2	698 COLES ST
JASKOT, ANDRZEJ & BERNADETTE	0188	124	63		260400-4	09396	00382	2	36 W CENTRAL AVE
JAVIER, HANSEL & VANESSA	0063	43	20		091100-5	04971	00724	2	135 PARKWAY
JAVIER, JAYSON C.C. & DINNA M.M.	0035	24	22		066600-6	04134	00340	2	746 LINCOLN AVE
JAVIER, MARCEL J & VILLAR, PERLA	0178	120	10		246400-0	04781	01939	2	278 ECCLESTON PL
JAY BUCHHOLZ REALTY LP	0115	77	19		170600-8	09600	00388	4A	125 E PASSAIC ST
JAY ZEE REALTY CORP	0118	81	1		156700-5	02785	00956	4A	95 W PASSAIC ST
JAY ZEE REALTY CORP	0118	81	2		156800-6	02785	00830	4A	520 PALMER AVE
JAY ZEE REALTY CORP	0118	81	7		156500-3	05309	00487	2	85 W PASSAIC ST
JAY ZEE REALTY CORP NJ	0118	81	8		156600-4	02785	01123	4A	89 W PASSAIC ST
JAY ZEE RLTY INC. C/O W/S SUPMARKET	0118	81	4.01					4A	78 W. PLEASANT AVE.
JAZWINSKI, PAWEŁ & PISARCHIK, JOLINA	0112	76	18		162900-2	09590	00447	2	591 ELM ST
JEFFERS, ANNA	0065	45	12		097000-6	01916	01415	2	687 EDEL AVE
JEK MANAGEMENT LLC	0009	7	10		037000-8	09224	00194	2	157 STELLING AVE
JENGO DOMINIC & NANCY	0172	117	20		255000-2			2	181 E CENTRAL AVE
JEONG, INCHEOL & MIN, JIYEON	0165	113	25		222900-1	03817	01599	2	131 ROMAINE AVE
JERLINSKI SEMON JEANNE MARIE	0076	52	7		084800-0	03669	01356	2	137 LAFAYETTE AVE
JERLINSKI, JEANNE MARIE ETAL	0076	52	6		084700-9	01787	01873	1	145 LAFAYETTE AVE
JERLINSKI, RICHARD & BASILIKI	0076	52	8		084900-1	08052	00171	2	133 LAFAYETTE AVE
JEWELL, WAYNE	0079	54	17		109500-9	08256	00817	2	743 COLES ST
JHABVALA, YASMINE	0026	21	19		012700-4	03819	00236	2	214 W SPRING VALLEY AVE
JOANNE KOCH DIORIO	0107	73	26		141900-9	01623	01849	2	53 PARK AVE



TAXING DISTRICT NO. 34 MAYWOOD

COUNTY NO. 02 BERGEN

NAME OF OWNER ADDITIONAL OWNERS	PAGE NO.	BLOCK NO.	LOT NO.	LOT QUALIF.	ACCOUNT NO.	DEED BOOK	DEED PAGE	CLASS	PROPERTY LOCATION
JOANNIDIS (ETALS), JUDITH	0032	23	16		041700-6	09058	00177	2	203 SANZARI PL
JOANSOM LLC	0124	86	23		146500-0	04820	00189	4A	239 W PASSAIC ST
JOANSOM LLC	0124	87	1		172200-8	00663	01429	4A	250 W PASSAIC ST
JOCKISH, GEOFF AND PATE, MALISSA	0038	26	4		047200-3	07805	00657	2	820 EDEL AVE
JODICE, THOMAS F & JOANNE C	0202	129	37		279500-1	08120	00568	2	162 ROSALIE ST
JOEL SYLVERT & PETAL STANFORD	0100	68	5		113100-6	01587	00745	2	230 PARKWAY
JOHN, JOEL & CARLIN	0164	113	18		222200-4	05192	00974	2	209 ESPLANADE
JOHN, JOSEPH MATTACKAL	0014	13	4		028900-1	03976	01503	2	52 W SPRING VALLEY AVE
JOHNSON, KENNETH & BARBARA	0147	102	50		233000-2			2	351 GOLF AVE
JOHNSON, LYDELL & TAMMY A	0096	64	12		119100-8	00490	01427	2	115 BELLE AVE
JOHNSON, SALY & TERAN, SALLY	0055	38	14		057300-7	04309	01742	2	698 BRIARCLIFF AVE
JOHNSON, WILLIAM & VANESSA C	0106	73	12		143300-7	05073	00889	2	60 GROVE AVE
JOHNSTON, RICHARD	0202	129	43		280100-7	04410	01032	2	49 BEECH ST
JONES, ELAINE T.	0021	17	13		020800-4	07635	00658	2	850 NO WYOMING AVE
JONES, RICHARD & JILLIAN	0125	88	5		192800-0	02393	00502	2	198 STONE ST
JONES, ROBERT P. & PATRICIA	0061	42	19		089100-8			2	627 WYOMING AVE
JORDAN, MICHAEL & MICHELLE M.	0050	36	6		072200-7	07915	00331	2	748 PALMER AVE
JORDAN, JOHN T. & MARGARET	0175	119	5		248300-3			2	4 W MAGNOLIA AVE
JORDANA, MARICAR & SALVY, REMIGIO	0175	119	1		247900-2	08625	00572	2	7 W CENTRAL AVE
JORGE, ALAIN ETAL	0111	75	22		168700-2	01941	02446	2	116 PARK AVE
JOS. L. MUSCARELLE INVESTMENT CO IN	0190	125	1		299600-8			4A	99 ESSEX ST
JOSEPH ETALS, AUGUSTINE	0073	50	12		076000-3	01595	02042	2	21 E FOREST AVE
JOSEPH 529 LLC	0128	90	7		175900-6	02712	00001	2	488 DAVISON ST
JOSHI (TRUSTEES), MUKUND H & GEETA M	0037	25	2		046300-7	08813	00738	2	828 GRANT AVE
JULIANO, TETIANA & MICHAEL	0016	14	11		027900-4	03324	01403	2	834 EDEL AVE
JUNG, SEI YOUNG	0095	63	17		122700-8	02688	02439	2	593 PALMER AVE
JW CONGREGATION SUPPORT INC	0149	103	7		206200-6	05075	00536	4A	439 MAYWOOD AVE
K O C 105 GROVE AVE	0081	55	15		135800-3			15F	105 GROVE AVE
KABARIA, PRAFUL & ASHOK	0157	107	51		216000-7			4B	219 HERGESELL AVE
KACHRU, NIKHIL	0211	132	18		293800-8	04259	00660	2	20 BEECH ST
KACMAR, KENNETH	0018	16	9		023200-9	03672	00758	2	862 NO LINCOLN AVE
KADONAGA, DAVID	0056	38	24		038900-4	00961	01230	2	759 SPRING VALLEY RD
KAHN, JOYCE F. & CORNELIUS A. JR.	0047	33	27		083700-2	07816	00993	2	59 WASHINGTON AVE
KAHN, MARJORIE	0086	58	18		128600-9	08397	00305	2	687 GARDEN ST
KAISER, ROBERT & DEBORAH	0012	10	8		033800-8	07635	00705	2	100 E SPRING VALLEY AVE
KAMINSKI, EDWARD S & ROSEMARIE	0042	30	8		054300-6	08059	00742	2	108 STELLING AVE
KAMP, GLENN & KELLY	0025	21	5		015500-3	08606	00639	2	772 BRIARCLIFF AVE
KAMVOSOULIS, GEORGE & MARLENE	0088	59	20		139000-3			2	85 GROVE AVE
KAMVOSOULIS, PETER & ASPASIA	0050	36	5		072300-8			2	742 PALMER AVE
KANE (ETAL), CHRISTOPHER J	0064	44	19		095400-6	08120	00891	2	643 GRANT AVE
KANG, TING TING	0005	4	20		006900-1			2	110 LOCUST DR
KANG, YOON CHANG (ETALS)	0161	112	3		213800-4	01679	01076	2	412 GOLF AVE
KANOC, ANDREA	0105	72	11		123700-5	03076	00425	2	67 BELLE AVE
KANSARA, LOHRASP	0185	124	21		290200-1	02808	02399	2	95 MAYWOOD AVE
KAPADIA, JAY R (JATIN)	0165	114	4		235500-1	05397	01464	2	148 ROMAINA AVE
KAPINUS, JOANNE M.	0194	126	48		268000-6	08311	00752	2	93 E HUNTER AVE
KAPPE, DAVID & DIANE	0192	126	25		263700-8	04348	00385	2	128 E CENTRAL AVE
KAPPEMEIER (ETAL/ TRSTES), CHARLES W	0096	64	15		119400-1	09182	00305	2	594 GRANT AVE
KAR, NIRZHAR & TARANNUM, NAZIBA	0118	80	8		157500-0	03029	01811	2	59 W PASSAIC ST
KAREN MCDONALD FAMILY TRUST	0120	83	14		150000-6	04231	00649	2	131 W PASSAIC ST
KASHAMMER, RUDY, H.	0009	7	9		036900-0			2	161 STELLING AVE
KASICA, JOHN	0132	93	15		180000-5			2	104 STONE ST
KASS, GEORGES TOUMA	0025	20	9		038400-9	02308	01041	2	834 SPRING VALLEY RD
KASSABIAN, ROBERT	0110	75	12		167200-0	02168	02123	2	79 E PLEASANT AVE
KAWASUMI, TOKI & NORIKO	0056	39	7		058000-1	01871	01680	2	207 ZUBER PL
KAZANDJIAN, RAFI & MARY	0130	92	1		178400-2	01833	02284	2	456 HILL ST
KAZAZI, SERVET & ARJETA	0018	16	3		022600-6	08906	00139	2	126 W SPRING VALLEY AVE
KAZIMIR, THOMAS & KAREN	0072	50	3		076400-7	09467	00469	2	786 MAYWOOD AVE
KEANE, WILLIAM & MARGARET M.	0179	121	4		228900-3			2	100 LENOX AVE
KEARNEY, KENNETH & MICHELLE	0041	29	16		051100-3	00532	01898	2	61 FAIRMOUNT AVE
KEARNEY, TANYA	0007	5	9		009000-3	01713	02114	2	127 E SPRING VALLEY AVE
KEARNS, THOMAS F. & KELLY M.	0142	101	11		212000-9	08791	00341	2	144 STEWART ST
KEEGAN, DAVID E & KATY E TRUSTEE	0060	42	8		090200-9	04305	00541	2	644 SPRING VALLEY RD
KEENAN, DENNIS J & SUSAN	0099	67	5		114700-9	08169	00152	2	565 WYOMING AVE
KEES REALTY, LLC	0119	83	5		151100-4	01580	00093	4A	136 W PLEASANT AVE
KELESHIAN, CHARLES N	0012	10	16		032500-8	04326	01109	2	45 STELLING AVE
KELESHIAN, MICHAEL C.	0095	64	5		120300-0	07753	00191	2	615 EDEL AVE
KELLY, ERIN	0060	42	5		090500-2	04304	00011	2	628 SPRING VALLEY RD

TAXING DISTRICT NO. 34 MAYWOOD

COUNTY NO. 02 BERGEN

NAME OF OWNER ADDITIONAL OWNERS	PAGE NO.	BLOCK NO.	LOT NO.	LOT QUALIF.	ACCOUNT NO.	DEED BOOK	DEED PAGE	CLASS	PROPERTY LOCATION
KELLY, JOANNE	0131	93	2		180300-8	00162	01221	2	402 PALMER AVE
KELLY, MARIAN	0051	36	16		071200-0	08585	00849	2	789 OAK AVE
KELMAN (ETAL), GREGG	0174	118	11		252300-4	00300	01004	2	6 GOLF AVE
KENDRICK, JOHN KIRK&KENDRICK, TANIA E	0155	107	11		202900-5	05064	01135	2	123 THOMA AVE
KENNEDY, BERNADETTE	0210	132	5		292500-8	00907	01371	2	59 HAMMELL PLACE
KENNEDY, GEORGINA WREN	0179	121	1		228400-8	00870	01452	2	118 LENOX AVE
KENNEDY, HELEN M.	0126	88	23			07691	00715	2	199 PROSPECT AVE.
KENNEDY, JASON & THERESA	0099	66	16		116300-9	00753	00269	2	574 WYOMING AVE
KENNEY, CHRISTOPHER M & KELLY ANN	0014	12	7		030600-5	08550	00711	2	879 MAYWOOD AVE
KENNEY, KEITH & JULWEL	0197	128	9.01			07954	00546	2	48 E. HUNTER AVE
KENNY, MARK	0062	43	15		092800-9	02985	01438	2	647 LINCOLN AVE
KENNY, TERENCE C.	0193	126	33		264500-3	07979	00742	2	168 E CENTRAL AVE
KERIN, JESSICA R & SEGAL, JORDAN J	0055	38	18		056900-6	03806	01633	2	207 STAVOLA PL
KESING, CHRISTINE A	0162	112	17		212500-4	03870	00261	2	305 ESPLANADE
KEVENY, GERALDINE E	0011	9	7		034600-3	04811	01612	2	853 FELTER AVE
KHALIL, PETER N & PHOEBE Y	0211	132	12		293200-2	04618	00254	2	21 HAMMELL PLACE
KHATIB, FERRAS	0105	72	6		123100-9	04183	01647	2	589 OAK AVE
KHILNANI, BHAVNA	0189	124	74		257600-2	03173	02411	2	102 W CENTRAL AVE
KHOKHAR, FAQIR M & SAKINA B	0165	113	26		223000-9	03078	00821	2	125 ROMAINE AVE
KIEFERLE, LINDA	0113	77	2		169300-5	01403	00370	2	556 ELM ST
KIEFERLE, LINDA	0140	99	9		191000-5	01413	00520	2	80 E PASSAIC ST
KIEFERLE, LINDA	0141	99	19		191100-6	01423	00524	2	6 ELIZABETH CT
KIEFERLE, BRIAN C & MELISSA A	0113	77	1		169400-6	05024	00756	2	550 ELM ST
KIELY, GINA M	0155	107	7		202500-1	03566	00381	2	103 THOMA AVE
KILICASLAN, YUSEF & CIGDEM	0060	42	4		090600-3	05161	01457	2	624 SPRING VALLEY RD
KIM, ABRAHAM & HYAEOYOUNG	0074	51	6		078400-1	04658	01638	2	68 WASHINGTON AVE
KIM, BYOUNG KEE & HAN, HAEJO	0069	47	13		101900-7	02380	01261	2	693 OAK AVE
KIM, CHANG NAM & HONEY HYUNJAE	0139	98	8		189300-1	02227	00326	2	20 FAIRWAY
KIM, DANIEL & JOUNG, HAESEUNG	0049	35	9		074500-4	05456	00787	2	764 OAK AVE
KIM, EUN JIN	0006	4	26		007500-4	04872	01841	2	76 LOCUST DR
KIM, HOI HUN	0135	95	5		184100-4	03248	00787	2	52 W PASSAIC ST
KIM, HYEIN GRACE & SEO, MINBOK KEVIN	0146	102	37		221400-9	05403	00281	2	381 GOLF AVE
KIM, SARAH J & JONG B AN	0036	24	43		063100-0	09571	00234	2	735 WYOMING AVE
KIM, KIHUN&CHOI, CHRISTINE JIWON	0147	102	45		233500-7	04378	00876	2	70 ROMAINE AVE
KIM, SHONE W	0083	56	20		133500-6	05012	00689	2	681 ELM ST
KIMMELMAN, JOSHUA & SARAH	0212	132	21		291300-9	01689	01859	2	36 BEECH ST
KING, BENJAMIN E. & BETTY	0192	126	26		263800-9			2	132 E CENTRAL AVE
KING, EDWARD & SAMANTHA	0111	76	6		164100-8	02705	00089	2	22 PARK AVE
KING, JONATHAN & ERICA	0028	22	18		044300-3	08396	00675	2	761 BRIARCLIFF AVE
KIRAZLI, MEVLUT & NURCAN BASER-	0104	71	7		156400-2	04384	01407	2	563 OAK AVE
KIRBY, MICHAEL W & ANN MARIE	0164	113	10		224400-0			2	126 HARTWICH ST
KIRLICK, SUSAN	0107	73	23		142200-9			2	67 PARK AVE
KIRSTEIN, ERIC & SUSAN	0014	12	3		030200-1	08801	00432	2	868 OAK AVE
KITZMAN, KENT A & RAY, MELISSA N	0168	115	6		236100-4	04170	01149	2	356 GOLF AVE
KLAIN, DAVID & TAMMY	0185	124	20		290100-0	08801	00844	2	91 MAYWOOD AVE
KLEPER, SARIT	0069	47	24		100600-7	08760	00975	2	41 PARKWAY
KLEPER, YOSEF & SHOSHANA	0069	47	23		100500-6	01136	01966	2	37 PARKWAY
KLEVEN, JOHN S & STUART, JENNIFER	0049	35	7		074700-6	02264	00540	2	760 OAK AVE
KLIMAS, DIANA & WELLS, MARK	0105	72	10		123800-6	04846	01857	2	63 BELLE AVE
KLINGENBERG, WILLIAM W & M	0179	120	21		247500-8			2	293 RAMAPO AVE
KLINGSBERG, STEVEN H.	0153	106	20		199700-8	08094	00992	2	148 PROSPECT AVE
KLINKERTH, PORFIRIO & LUZ MARY	0157	107	37		243000-5	05086	00338	2	161 W MAGNOLIA AVE
KLOSK, JASON E	0033	23	21		042200-8	09414	00006	2	815 SPRING VALLEY RD
KLYMENKO, ANTHONY P & PRISCILLA V	0158	108	7		216700-4	08479	00809	2	122 THOMA AVE
KNIGHT, HENRY & MARJORIE L	0077	53	16		111100-2			2	140 LAFAYETTE AVE
KNOLL, ELIZABETH	0056	38	22		056500-2	07833	00337	2	751 SPRING VALLEY RD
KOBYLARZ, KEITH ADAM & YUKO	0215	134	6		299200-4	03552	01737	2	52 MAYWOOD AVE
KOCA, NECATI E	0195	126	62		266400-6	04258	01866	2	19 E HUNTER AVE
KOCH JR, ARTHUR	0057	39	16		058900-0	01550	01958	2	196 STAVOLA PL
KOENIG, ERIC W & KRISTINE A	0174	118	3		251500-9	09140	00454	2	306 MAYWOOD AVE
KOLENOVIC, SEMINA & ANEL	0052	36	25		070300-4	02208	00073	2	735 OAK AVE
KOLMOS (ETAL), MICHAEL J	0100	68	3		113300-8	08204	00718	2	240 PARKWAY
KOLOSZUK, DIANE	0185	124	28		290900-8	01757	00594	2	133 MAYWOOD AVE
KONIG, ROBERT J & ANTONINO, MARIA	0095	63	15		122500-6	03349	01842	2	603 PALMER AVE
KOPP, RICHARD P & MARYANN E	0011	10	4		032800-1	03554	01448	2	72 E SPRING VALLEY AVE
KOPP, STEVEN & AMY	0078	54	8		108600-3			2	58 LAFAYETTE AVE
KOPPINGER, DEBORAH	0062	43	8		092100-2			2	660 WYOMING AVE
ROSEAHMETOGLU, RISA	0173	117	33		256300-2	03049	01508	2	166 E MAGNOLIA AVE

TAXING DISTRICT NO. 34 MAYWOOD

COUNTY NO. 02 BERGEN

NAME OF OWNER ADDITIONAL OWNERS	PAGE NO.	BLOCK NO.	LOT NO.	LOT QUALIF.	ACCOUNT NO.	DEED BOOK	DEED PAGE	CLASS	PROPERTY LOCATION
KOSHEL, DMYTRO	0198	128	25		272300-0	04294	00717	2	48 ORCHARD PL
KOUGH TRACY J	0045	32	5		085800-7	04881	00912	2	158 FAIRMOUNT AVE
KOWALSKI, JOHN & CATHERINE	0145	102	18		208300-1	08272	00466	2	69 SINNIGER PL
KRAFT, JEFFREY & FELICIA(BENSON)	0155	107	13		203100-4	08774	00929	2	129 THOMA AVE
KRAHN (ETAL/TRSTES), WALDEMAR	0018	15	18		026600-4	00019	01419	2	855 EDEL AVE
KRAHN (ETC/TRSTES), WALDEMAR	0018	15	17		026500-3	00019	01471	2	849 EDEL AVE
KRAHN,GERHARD & PATRICIA	0035	24	31		065800-1			2	730 WYOMING AVE
KRASIC, VICTORIA & GORAN	0204	130	1		287400-9	08140	00344	2	83 ORCHARD PL
KREUTZER, SHERI & RONALD R	0142	100	12		192100-3	08522	00153	2	115 STEWART ST
KRISTANI, FILIP	0093	62	4		124900-4	03628	01378	1	44 PARKWAY
KRISTANI, FILIP & GENTIANA	0123	86	19	COOOC	146200-7	01860	00169	2	525 SPRING VALLEY RD C
KRUEGEL, KURT A & DONNA F	0054	38	4		039200-4	08641	00111	2	208 SANZARI PL
KRUG, KELLY A	0039	28	7		049500-0	02988	01170	2	859 MAYWOOD AVE
KUDERA JR, ROBERT J & CHRISTINA J	0002	3	5		002100-5	05320	00357	2	69 E SPRING VALLEY AVE
KUEHN, ROBERT J. & DEBRA A.	0034	24	8		045900-6	80922	00703	2	829 GRANT AVE
KUEHN, VERONICA	0037	24	54		063800-7			2	758 SPRING VALLEY RD
KUHLENKAMP MARIE & RICHARD	0214	133	18		296900-0			2	10 HAMMELL PL
KULITSKY, VIRA & ANDREY	0006	4	27		007600-5	03065	01716	2	68 LOCUST DR
KULMAN, GEORGE & CAROLE	0019	16	22		024500-9	03086	01237	2	865 GRANT AVE
KULWATDANAPORN,SAMORNRAT & RONALD	0015	14	2		027000-5	04944	00727	2	66 W SPRING VALLEY AVE
KWIATKOWSKI,JOSEPH & RAMOS,ELBIA	0136	96	3		185200-2	04560	01957	2	468 OAK AVE
KWIATKOWSKI,EDWARD & LUTTHANS B A	0126	88	17		194000-6			2	159 PROSPECT AVE
KYPREOS, SPIROS & MARKELLA	0183	122	4		243300-8			2	287 ECCLESTON PL
LA MORTE, DANIEL P & CHRISTINA T	0173	117	43		257300-9	08853	00210	2	106 E MAGNOLIA AVE
LA RUE, EDWARD & EILEEN V	0164	113	20		222400-6			2	201 ESPLANADE
LA RUE, EDWARD M & CINDY R	0132	93	13		179800-3			2	467 BERGEN AVE
LA RUSSO, DENISE	0089	60	1		128200-5	01824	00748	2	656 MAYWOOD AVE
LA VELLA, DENNIS & DARLENE	0208	130	51		286200-0	07812	00464	2	150 WARD ST
LA, HAO K & HUYNH, ANH P	0033	23	27		042800-4	03872	01249	2	831 SPRING VALLEY RD
LA, TOMMY & MIKI	0050	36	3		072500-0	03129	02421	2	734 PALMER AVE
LABRUNO (ETAL), CHRISTOPHER	0084	57	11		133100-2	08581	00932	2	704 GARDEN ST
LACANILAO,BONIFACIO & ROSARIO A	0102	70	2		153700-4			2	140 BELLE AVE
LALUMIA, MARIANO & ANNE	0138	97	18		186600-3			2	1 FAIRWAY
LALUMIA,T.MARIANO & ANNE M.	0131	92	16		178300-1			2	401 PALMER AVE
LAM, CHOW KWAN & AMY ZHANG	0133	94	4		181200-4			2	468 BERGEN AVE
LAM, MARCO & ROCELYN TIOZAN	0108	74	2		145400-2	04891	01096	2	119 PARK AVE
LAM,ALEXANDER Z	0090	61	3		158700-9	05016	00499	2	570 OAK AVE.
LANDAU, SATRUS	0188	124	60		259900-9	01823	00231	2	26 W CENTRAL AVE
LANDES, GREGORY & CYNTHIA WUCO	0106	73	15		143000-4	08700	00860	2	74 GROVE AVE
LANDRIGAN, EUGENE & VICTORIA	0208	130	47		285800-9	08191	00305	2	170 WARD ST
LANEZ, MARINA	0194	126	55		267300-2	08719	00456	2	65 E HUNTER AVE
LANEZ, MYRHA & FREDERICK	0176	119	21		249900-6	02769	01538	2	85 W CENTRAL AVE
LANTYCH,JAMIE&JONATHAN A	0084	57	20		132200-6	03874	00003	2	679 COLES ST
LAPAIX, RAYSA N	0040	29	4		052300-2	03396	02490	2	856 MAYWOOD AVE
LAPIERRE,CRAIG&SAMANDER,VANIA A	0048	34	8		077500-5	05425	01799	2	38 FAIRMOUNT AVE
LAPIETRA LAPIN, LORRIANE MARIE ETAL	0167	114	21		240000-4	02406	02476	2	306 CONCORD DR
LAPORTA,LAUREN	0197	128	9		270700-0	04688	00347	2	44 E HUNTER AVE
LARAWAY, WALTER J	0205	130	16		283700-4	00055	01039	2	165 CLINTON AVE
LARCHEVEQUE, MICHELE	0087	59	6		140400-7	04472	01127	2	32 TERRACE AVE
LARDARO, ANDREW & MARIANGELA	0009	7	4		037300-1	00606	00824	2	180 E SPRING VALLEY AVE
LARGE, MONICA A & CHRISTOPHER R	0141	100	4		191400-9	08753	00393	2	423 ESPLANADE
LAROCCA, ANTONIO & MICHELINA	0010	8	10		035800-2	07936	00670	2	853 COLES ST
LAROCCA, JOSE & DEYANIRA	0009	7	2		037500-3	08759	00206	2	858 COLES ST
LARREA,MARIA F	0010	8	3		036500-6	04447	01921	2	858 FELTER AVE
LAUDICINA, JAMES M	0119	82	1		152100-1	01941	01217	2	115 W PASSAIC ST
LAURICE, DANIELLE	0148	102	61		232700-2	02142	01956	2	340 JAEGER AVE
LAVALLO, ROBERT J & THERESA P(TERI)	0080	55	5		136900-1	02800	02391	2	692 ELM ST.
LAWRENCE, DAVID	0057	40	9		059800-6	03384	00337	2	658 BRIARCLIFF AVE
LAZAUSKAS, JOSEPH & GESENIA	0014	13	1		028600-8	08631	00731	2	38 W SPRING VALLEY AVE
LE PRE, ANTHONY & WILLEMINA	0173	117	41		257100-7			2	116 E MAGNOLIA AVE
LEE WING YIM & TERESA	0187	124	53		265600-1			4A	235 MAYWOOD AVE
LEE, BYUNGSANG & HAN, JUNG A	0041	29	23		050400-9	04309	00637	2	17 FAIRMOUNT AVE
LEE, JAMES TRSTE	0213	133	6		295700-1	03066	02273	2	41 HOWCROFT RD
LEE, JIN HO	0075	51	27		080500-9	02632	02480	2	53 LAFAYETTE AVE
LEE, JOHN & YOU, JIIN	0152	106	7	C0001	198400-8	05353	00346	2	210 PROSPECT AVE
LEE, JUNGHW A & KIM, YOUNG DONG	0036	24	39		063500-4	02471	00622	2	751 WYOMING AVE
LEE, MEE HYE	0203	129	53		278800-7	03000	01492	2	61 ORCHARD PL
LEE, PHILIP R. & JEAN V.	0088	59	23		138700-3	07843	00332	2	73 GROVE AVE

TAXING DISTRICT NO. 34 MAYWOOD

COUNTY NO. 02 BERGEN

NAME OF OWNER ADDITIONAL OWNERS	PAGE NO.	BLOCK NO.	LOT NO.	LOT QUALIF.	ACCOUNT NO.	DEED BOOK	DEED PAGE	CLASS	PROPERTY LOCATION
LEE, THOMAS J & RHEE, JUSTIN J	0134	94	27		197500-2	05470	01618	2	105 PROSPECT AVE
LEE, YONGJUNG & MUN, JURI	0026	21	22		012400-1	02733	02015	2	907 SPRING VALLEY RD
LEGARDA, MARIA INES & ROSALITA R	0075	51	28		080600-0	02124	02296	2	49 LAFAYETTE AVE
LEHMANN, PATRICIA & MARTURANO, VINCENT	0140	99	13		189700-5	04607	00929	2	465 GOLF AVE
LEICHTNAM, JAMES & JEANINE	0059	41	19		088500-5	00587	00396	1	640 BRIARCLIFF AVE
LEICHTNAM, JAMES & JEANINE	0059	41	20		088600-6	00587	00396	2	640 BRIARCLIFF AVE
LEMENTOWSKI, WLODZIMIREZ, & IRENE	0213	133	11		296200-3			2	17 HOWCROFT RD
LEMUS, PABLO	0205	130	15		283600-3	05201	00807	2	163 CLINTON AVE
LEMUS, PABLO & REBECA	0211	132	9		292900-2	09625	00352	2	29 HAMMELL PLACE
LENDOF, FEDERICO & ROSY	0195	126	60		266800-0	04745	00627	2	29 E HUNTER AVE
LENTINI, ALEX F & ERIN L	0160	110	5.02		219750	02923	01851	2	373 OAK AVE.
LEO THE LION INVESTMENTS LLC	0119	82	3		152300-3	08430	00501	4A	530 SPENCER JOSEPH WAY
LEON JR, EDWARD JOHN	0018	16	6		022900-9	04716	00616	2	878 NO LINCOLN AVE
LEONARDO, ROBERT	0004	4	1		005000-5	04420	01838	2	55 CEDAR AVE
LEPORE DOMINICK & LYNNE	0185	124	26		290700-6			15F	123 MAYWOOD AVE
LEPRE, MICHELLE T	0037	24	52		064000-6	08121	00635	2	750 SPRING VALLEY RD
LERMAN, PHIL & GABRIELLA D	0159	109	12		218800-9	08942	00188	2	81 LENOX AVE
LESH, LARRY & MYRON	0087	59	5		140500-8	07750	00880	2	26 TERRACE AVE
LESTER, NATASHA H. & HUGHES, CHRISTINE	0041	29	13		051400-6	05371	00597	2	56 STELLING AVE
LESTON, CARLOS & DANIELLE	0012	10	7		033900-9	02634	02170	2	90-92 E. SPRING VALLEY AV
LEUNG, KWOK YING & WAI PENG	0114	77	5		171900-8	07871	00342	2	94 E PLEASANT AVE
LEVIE, SAMANTHA	0049	35	20		073400-6	04979	01259	2	793 MAYWOOD AVE
LEVIN, GERALD & DENISE, RUTHE (LE)	0163	112	26		213400-0	08796	00486	2	115 HARTWICH ST
LEVIN, JARED & ROBIN	0143	101	25		210900-4	03809	00499	2	117 ACKERMAN ST
LEVY, DAVID F & ANNA MARIA % D. LEVY	0178	120	17		247100-4	01699	01725	2	102 W MAGNOLIA AVE
LEW, DAVID	0205	130	8		282900-9	09010	00289	2	154 VAN CLEVE ST
LEWER (ETALS), GEORGE	0028	22	16		044500-5	00227	00865	2	769 BRIARCLIFF AVE
LEWIS, DORAN J	0059	41	17		088300-3	03127	00582	2	235 PARKWAY
LEWIS, GARY JOHN & LINDA E	0077	53	6		110100-5	02151	01326	2	728 COLES ST
LEWIS, MICHELE B.	0194	126	52		267600-5	08252	00454	2	73 E HUNTER AVE
LEWIS, SUSAN M	0010	8	4		036400-5	08609	00931	2	132 E SPRING VALLEY AVE
LHAMO, PEMPA	0183	122	6		243800-3	05173	01680	2	279 ECCLESTON PL
LI, LI	0171	117	11		254100-6	01723	00509	2	115 E CENTRAL AVE
LI, LI	0193	126	38		265000-5	03021	00792	2	190 E CENTRAL AVE
LI, ZHEN CHENG & YUE YUN-ZHENG	0116	78	12		165600-0	08690	00932	2	52 E PLEASANT AVE
LI, YANG & HUANG, JINGYA	0206	130	26		284200-6	04629	00216	2	170 CLINTON AVE
LICHT, ROBERT & LISA	0162	112	10		214500-8	08971	00030	2	138 ACKERMAN ST
LICHTENBERGER FRANK JR & C W	0138	98	2		188000-1			2	4 FAIRWAY
LICURSI (ETAL), KIM	0078	54	11		108900-6	01387	00044	2	68 LAFAYETTE AVE
LIEBHOF REALTY LLC	0209	131	6		300800-1	04352	00818	4A	107B ESSEX ST
LIEBHOF REALTY LLC	0209	131	7		300700-0	04352	00862	4A	107A ESSEX ST
LIEGEL, MICHAEL R & LENA	0213	133	9		296000-1			2	25 HOWCROFT RD
LIGUORI, PATRICIA A.	0068	47	6		101200-0	08788	00154	2	674 PALMER AVE
LIN, REN GAN & PAN, LIQING	0084	57	17		132500-9	01918	01319	2	689 COLES ST
LINDENAU, THOMAS J. & STEFANI	0047	33	23		083300-8			2	77 WASHINGTON AVE
LINDENAU, JAKE & CORMIER, JACQUELINE E	0093	62	8		00000000	03737	00044	2	633 OAK AVE
LINSALATA, FRANK & CHRISTINE M.	0148	102	60		232600-1	07833	00543	2	334 JAEGER AVE
LIOSI, GREGORY V & BETH	0164	113	11		224500-1	00282	01561	2	138 HARTWICH ST
LISA, PETER M & JOANNE	0214	133	27		294800-5	08403	00286	2	60 HAMMELL PL
LISANTE, MICHAEL & TONI ANNE	0099	67	6		114800-0	08679	00168	2	560 SPRING VALLEY RD
LISCIDINI, CATHERINE	0002	3	9		002500-9	00113	00938	2	56 CEDAR AVE
LISO, ANDREW ROBERT	0047	34	3		076800-1	05370	01682	2	816 MAYWOOD AVE
LITTLE, MARK C	0110	75	11		167300-1	08061	00698	2	81 E PLEASANT AVE
LIZ, LUIS & JENNIFER	0045	32	12		086500-1	08258	00394	2	131 WASHINGTON AVE
LLJ HOLDINGS INC	0045	32	7		086000-6	08275	00338	1	164 FAIRMOUNT AVE
LMG MAYWOOD LLC	0001	1	3		000200-2	04571	01732	2	941 SPRING VALLEY RD
LMG MAYWOOD LLC	0079	54	15		109300-7	02992	00300	2	751 COLES ST
LO BUE, VICTOR M & JANE E	0202	129	36		279400-0			2	166 ROSALIE ST
LO PICCOLO, JOSEPH & LAURA	0013	11	8		031600-2	08345	00085	2	34 E SPRING VALLEY AVE
LO PRESTI, CHARLES	0069	47	16		102200-7	01262	00376	2	681 OAK AVE
LOAIZA, CARLOS A	0080	55	9		136500-7	08260	00974	2	666 ELM ST
LOCASCIO, DIEGO & FRANCES	0109	74	12		144400-5			2	624 ELM ST
LOESER, MARIE C. & WILLIAM T.	0138	97	14		187000-4	07920	00907	2	11 FAIRWAY
LOFFRENO, FRANK	0154	107	1		201900-8	04170	00045	2	65 THOMA AVE
LOIBL, LINDA A.	0136	96	2		185100-1			2	460 OAK AVE
LOIBL, LINDA S.	0149	103	6		206800-2	07872	00157	2	416 OAK AVE
LONGO, ANTHONY	0128	89	16		173800-1	05123	00125	2	455 DAVISON ST
LONGO, DOMINICK A. & BARBARA A.	0015	13	14		029900-8			2	857 OAK AVE



TAXING DISTRICT NO. 34 MAYWOOD

COUNTY NO. 02 BERGEN

NAME OF OWNER ADDITIONAL OWNERS	PAGE NO.	BLOCK NO.	LOT NO.	LOT QUALIF.	ACCOUNT NO.	DEED BOOK	DEED PAGE	CLASS	PROPERTY LOCATION
LONGO, MICHAEL & CHRISTINA	0102	70	6		154100-5	08528	00857	2	118 BELLE AVE
LONGOBARDI, FREDERICK S & MARGARET A	0147	102	43		233300-5	08019	00772	2	60 ROMAINE AVE
LOPEZ (ETAL), MARGARITA R	0194	126	49		267900-8	09434	00190	2	87 E HUNTER AVE
LOPEZ, ALEJANDRO & MELIDA	0128	89	15		173700-0	04898	00150	2	459 DAVISON ST
LOPEZ, ALEXANDER & ANA CRISTINA	0182	121	43		227700-4	02309	02089	2	113 W MAGNOLIA AVE
LOPEZ, ANNIE	0079	54	24		107200-2	07899	00037	2	61 WOODLAND AVE
LOPEZ, DAVID O & WHITE, G.L.	0078	54	2		108000-7	00309	01906	2	734 JERSEY AVE
LOPEZ, DIEGO F. & DIVA	0113	76	21		162600-9	08079	00242	2	579 ELM ST
LOPEZ, ITALO	0074	51	15		079300-7	05094	01702	2	106 WASHINGTON AVE
LOPEZ, MIGUEL JR & KRISTIN	0075	51	30		080800-2	01021	01390	2	41 LAFAYETTE AVE
LOPEZ, ROBERTO T & PENA, AMANDA S	0137	97	1		186500-2	03856	00775	2	464 MAYWOOD AVE
LOPEZ, ANGELICA N. & WILSON, COURTNEY	0209	130	64		288700-9	04796	01743	2	131 ORCHARD PL
LOPEZ, MARIA & LOPEZ, MARIA CHRISTINA	0188	124	62		260300-3	08599	00017	2	32 W CENTRAL AVE
LOPICCOLO, GIUSEPPE & SILVANIA M	0097	65	7		118500-5	09473	00223	2	112 PARKWAY
LOSCHIAVO, WILLIAM & R JR	0090	61	9		159300-2			2	602 OAK AVE
LOUGHLIN, JAMES JR & NANCY	0020	16	25		024800-2			2	881 GRANT AVE
LOWRY, HELEN A.	0106	73	14		143100-5			2	70 GROVE AVE
LUCAS, JOSEPHINE	0167	114	32		238900-6	05054	01271	2	364 CONCORD DR
LUCERO, GALO R.Y. & QUITO, MANUEL L.C	0044	32	2		085500-4	04164	00396	2	140 E FAIRMOUNT AVE
LUCIANA, ANTHONY & ANN	0122	85	7		148500-4	09607	00078	2	525 WILLIAM ST
LUFF, EDWIN O. & MARY ANNE	0134	94	29		197700-4			2	111 PROSPECT AVE
LUGO, CARLOS & MARGARET A	0079	54	20		106600-9	08658	00012	2	731 COLES ST
LUHRMAN (ETAL), BRIAN P	0034	24	6		045700-4	01281	00641	2	819 NO LINCOLN AVE
LUHRMAN (TRSTE), LAWRENCE LYNN	0021	17	19		021400-7	09502	00007	2	845 NO LINCOLN AVE
LUJAN, ANDREW	0122	85	5		148300-2	03565	00482	2	535 WILLIAM ST
LULEA, PUIU V & ALINA	0120	83	18		150400-0	00290	01897	2	528 LINCOLN AVE
LUMAPAN, VICENTE & HELEN	0002	3	13		002900-3	07824	00364	2	40 CEDAR AVE
LUMAQUE, SHERMANNE & PRIETO, JACLYN R	0124	87	7		172800-4	02361	01095	2	437 LAWRENCE ST
LUONGO, DAVID & LINDA	0011	9	1		034200-9	08700	00899	2	85 STELLING AVE
LUPETTI, CHRIS J & YOUNG SOOK LISA	0107	73	20		142500-2	08973	00296	2	611 ELM ST
LUPICA, ANTHONY JR. & MARILYN	0093	62	10		124300-8			2	611 OAK AVE
LUPO, PETER	0111	75	20		168900-4	01028	00533	2	108 PARK AVE
LUYSTER, BARRY R & CHRISTINA M	0031	22	54		086800-4	02978	01273	2	613 BRIARCLIFF AVE
LY, CUONG	0003	3	19		003500-6	01411	00453	2	89 LOCUST DR
LYNCH ROBERT W & DONNA	0199	128	33		273100-5			2	18 ORCHARD PL
LYNCH (ETAL), PETER JOHN	0004	3	36		007900-8	08686	00681	2	51 WALNUT RD
LYNCH, THOMAS M & MARGARET M	0108	74	5		145100-9			2	103 PARK AVE
LYNCH, JOSEPH R. & ANNE P.	0096	65	1		117900-2			2	149 BELLE AVE
LYZELL, VINCENT & THERESA	0102	69	7		111900-0	07978	00748	2	218 DE SOTO AVE
LYZWA, SLAWOMIR & EMILIA	0208	130	50		286100-9	02320	02024	2	158 WARD ST
MA, DAVID & SHEENA	0058	40	16		060500-3	04732	01177	2	196 ZUBER PL
MABROUK, MOHAMED & ABOKILA, NOORHAN	0098	66	9		117400-7	03695	00977	2	575 LINCOLN AVE
MAC BETH, ROBERT D & CAROL	0010	8	6		036200-3			2	144 E SPRING VALLEY AVE
MACCARO, KAREN & COPELAND, DEBRA ETALS	0066	45	18		097600-2	05391	01002	2	653 EDEL AVE
MACESKI, DIMITRI & JOGODA	0009	7	8		036800-9	08683	00228	2	165 STELLING AVE
MACHADO, LINO & MILDRED	0048	35	4		075000-6	07977	00616	2	742 OAK AVE
MACISAAC, SEAN & ERIKA	0037	25	7		046700-1	02655	01201	2	823 EDEL AVE
MACKENZIE, CHARLES & LEUNG, MARILYN	0140	99	3		190700-5	08405	00228	2	474 S ELM ST
MACKOUL, CANDICE	0036	24	36		065300-6	00808	01266	2	750 WYOMING AVE
MACKOWSKI, PIOTR & EWA	0094	63	5		121500-9			2	606 EDEL AVE
MADDEN, GLENN M	0043	30	23		053300-9	02759	01927	2	85 E FAIRMOUNT AVE
MADY PROPERTIES LLC	0001	2	1		000800-8	01744	01531	4A	930 SPRING VALLEY RD
MAESTRO JR, J. & DIMACULANGAN, M.	0080	55	7		136700-9	04849	01138	2	678 ELM ST
MAGBAG, ELOISA & MARVIC	0036	24	38		063600-5	05388	01130	2	755 WYOMING AVE
MAGUINA, ALBERTO & MARIA	0128	90	1		175300-0	08413	00934	2	454 DAVISON ST
MAGUINA, LOUIS & ESTELLA	0016	14	16		028400-6	08229	00935	2	857 PALMER AVE
MAHARAJ, ROGER & NICOLE	0024	19	15		019500-1	01295	01562	2	871 NO WYOMING AVE
MAHMOUD (ETALS), MOHAMED	0077	53	8		110300-7	01221	01961	2	738 COLES ST
MAILLET (ETC/TRSTES), BARRY	0107	73	25		142000-7	00228	02101	2	57 PARK AVE
MAIMONE, JOHN & BRENTA MC TEER	0077	53	13		110800-2	08083	00226	2	128 LAFAYETTE AVE
MAINARDI, PAMELA	0176	119	12		249000-7	07810	00237	2	44 W MAGNOLIA AVE
MAKEY, ROBERT M & ETHEL	0114	77	11		171300-2			2	138 E PLEASANT AVE
MAKI, ROGER J & MARY F	0150	104	3		204500-5			2	406 POPLAR AVE
MAKOVSKAYA, ELENA	0168	115	8		233900-1	05362	01078	2	362 GOLF AVE
MALANDRUCCOLO, JOHN & EFTHEMIA	0136	95	7		183000-6	00960	02367	2	40 W PASSAIC ST
MALANI, VIJAY & DEEPA	0030	22	38		062000-2			2	681 BRIARCLIFF AVE
MALARA, ANTHONY L & MARGARET M TRUSTES	0204	130	2		287300-8	04884	00691	2	79 ORCHARD PL
MALAVE, REYNA & OSORIA, MICHAEL	0058	40	15		060400-2	04600	00373	2	200 ZUBER PL

TAXING DISTRICT NO. 34 MAYWOOD

COUNTY NO. 02 BERGEN

NAME OF OWNER ADDITIONAL OWNERS	PAGE NO.	BLOCK NO.	LOT NO.	LOT QUALIF.	ACCOUNT NO.	DEED BOOK	DEED PAGE	CLASS	PROPERTY LOCATION
MALDONADO, MILTON A	0108	74	4		145200-0	08531	00930	2	109 PARK AVE
MALDONADO, VICTORIA & MOREL, ESTEBAN	0205	130	14		283500-2	03123	00580	2	157 CLINTON AVE
MALDONADO, GABRIEL & YOLANDA	0101	68	12		114200-4			2	195 DESOTO AVE
MALETA, LUIS	0117	78	24		164400-1	02588	02254	2	19 E PASSAIC ST
MALLEA, KAI & MAKEDA S	0201	129	28		277900-1	02278	02252	2	23 ORCHARD PL
MALNIKOFF, ANTHONY	0056	39	6		057900-3	08009	00300	2	203 ZUBER PL
MALT PRODUCTS CORP.	0193	126	44		269200-5			4B	121 E. HUNTER AVE
MALTESE, DOUGLAS	0057	39	15		058800-9	00097	02323	2	200 STAVOLA PL
MANANSALA, RIZALDO & PAMELA	0172	117	23		255300-5	08012	00271	2	193 E CENTRAL AVE
MANAS, SUSAN V	0106	73	4		144100-2	08519	00974	2	26 GROVE AVE
MANDEL, ROBERT J. & ALICIA O.	0207	130	38		285400-5	08518	00143	2	167 WARD ST
MANGONE, MICHAEL	0143	102	1		230900-0	03024	00917	2	342 MAYWOOD AVE
MANICKRAM, ABDUL & CASSONDRA	0013	11	6		031400-0	05297	00599	2	24 E SPRING VALLEY AVE
MANISCALCO, SARAH (ETALS)	0032	23	13		041400-3	01581	02353	2	219 SANZARI PL
MANK, ADAM & CELESTE	0133	94	2		181400-6	02371	00768	2	102 STONE ST
MANNA, SALVATORE & ANNETTE	0073	50	5		076600-9			2	796 MAYWOOD AVE
MANNARANO, JOSEPH LAWRENCE ETAL	0066	46	6		098800-1	02269	02216	2	668 EDEL AVE
MANNARANO, LAWRENCE & CHRISTINE	0064	44	23		093500-3			2	121 PARKWAY
MANTZOURANIS, DIMITRIOS (ETAL)	0005	4	18		006700-9	01895	01709	2	146 LOCUST DR
MANUEL, NATHANEEL & ANNE M	0076	52	5		084500-7	05500	00572	2	152 WASHINGTON AVE
MANUKYAN, JACQUES	0083	56	24		133900-0	00448	01135	2	85 TERRACE AVE
MARANA, MICHELLE & RALPH	0039	28	8		049400-9	09179	00277	2	855 MAYWOOD AVE
MARASIGAN (ETAL), MAGLADELIA	0105	72	5		123200-0	08423	00688	2	597 OAK AVE
MARCHESANI CESARE & AUDREY C	0067	46	10		099300-3			2	684 EDEL AVE
MARCHESANI, DEBRA L	0057	40	7		059600-4	09269	00102	2	215 CUMMING AVE
MARCIAL, MARTIN & RAMIREZ, SUCHAZ	0212	132	29		292100-4	02299	02038	2	74 BEECH ST
MARCY'S HOLDING CO% DUREEN TURTON	0140	99	10		189400-2			4C	PASSAIC ST&GOLF AVE
MARIN, ALDO	0072	49	16		105000-6			2	717 JERSEY AVE
MARINELLI, GREG & MARY	0117	78	18		165000-4	00000	00000	2	51 E PASSAIC ST
MARINELLO, MICHAEL	0087	59	9		140100-4	01452	01842	2	48 TERRACE AVE
MARINGOLA, JOSEPH & ERIN SCAGLIONE-	0158	108	8		216800-5	03107	00753	2	118 THOMA AVE
MARINI, SILVANO & ANTONIA	0130	92	2		178500-3	08637	00688	2	458 HILL ST
MARINI, SILVANO & ANTOINETTE	0130	91	16		176900-3			2	455 HILL ST
MARINIELLO, GABRIEL & JOAN	0027	21	31		014800-9			2	195 LOUGHLIN PL
MARIONE, RICHARD D	0006	4	29		007800-7	08475	00351	2	49 CEDAR AVE
MARK PROPERTY TRUST	0051	36	15		071300-1	05473	00411	2	32 W FAIRMOUNT AVE
MARK, MARIA D	0095	63	19		120900-6	08491	00595	2	83 BELLE AVE
MARK, MARIA D TRSTE	0110	75	15		166900-0	03046	01889	2	584 ELM ST
MARKJA, ROLAND & ARIELLE	0013	10	19		033100-1	04202	01981	2	864 PATERSON AVE
MARLEY, MATTHEW T	0005	4	14		006300-5	01350	01868	2	52 WALNUT RD
MARMON, MICHAEL & JILL	0170	116	11		237700-7	02346	01257	2	361 CONCORD DR
MAROTTA JR, JAMES & CHRISTINE	0077	53	14		110900-3	02613	01493	2	132 LAFAYETTE AVE
MAROTTI, DAVID & GRACE	0039	27	13		048200-0	08371	00343	2	815 OAK AVE
MARQUIS, SHAWN & MAINOLFI, MARIA	0162	112	14		212200-1	04802	01904	2	315 ESPLANADE
MARRAZZO, BRANDON F	0072	49	12		105400-0	03950	01550	2	26 E. FOREST AVE
MARSEPPE LLC	0082	56	19.02		133400-5	01028	01612	2	687 ELM ST
MARSHALL, SHIRLEY & GWENETTE R	0154	106	40		201600-5	00094	01702	2	405 POPLAR AVE
MARTE, ANDY & DIAZ, ADILEIDA	0064	44	18		095300-5	05367	00781	2	647 GRANT AVE
MARTE, WILVER M & JOHEIRY	0049	35	18		073600-8	05058	00329	2	807 MAYWOOD AVE
MARTELLACCI, MICHAEL & ASHLEY	0038	27	5		048000-8	02604	01299	2	820 PALMER AVE
MARTIN (ETAL), JOYCE DOLIGOSA	0017	15	11		025900-0	09101	00240	2	842 GRANT AVE
MARTIN, MAXIMO JR. & LORIE R	0061	43	1		091400-8	08760	00395	2	151 PARKWAY
MARTINELLI, MARY ELLEN	0028	22	14		044700-7	09205	00157	2	777 BRIARCLIFF AVE
MARTINEZ (ETAL), CARLOTA	0016	14	5		027300-8	08768	00780	2	862 EDEL AVE
MARTINEZ, AMPARO	0020	17	1		019600-2	09662	00112	2	142 W SPRING VALLEY AVE
MARTINEZ, GUILLERMO & ISABEL C.	0087	59	8		140200-5	07986	00068	2	46 TERRACE AVE
MARTINEZ, ILIANA & JOSE M	0075	51	31		080900-3	00448	01561	2	37 LAFAYETTE AVE
MARTINEZ, JOSE M & MARIA A PALMERI	0071	49	9		105700-3			2	732 MAYWOOD AVE
MARTINEZ, KATHERINE ETAL	0189	124	78		258000-3	03048	00350	2	122 W CENTRAL AVE
MARTINEZ, RAFAEL & ROSA	0192	126	22		263400-5	07626	00765	2	112 E CENTRAL AVE
MARTINEZ, RAMON & MILAGRO	0121	84	12		149900-5	04728	01116	2	525 LINCOLN AVE
MARTINEZ, WILSON & HOLLMAN, DINA	0172	117	21		255100-3	02664	00256	2	185 E CENTRAL AVE
MARTINEZ, DIOEVAL J. & GIBSON, DAYLE C.	0089	59	33		137700-6	05091	00730	2	19 GROVE AVE
MARTINEZ, N. & CASTANO, C.	0189	124	76		257800-4	04056	00440	2	110 W CENTRAL AVE
MARTON, RACHAEL & ALBANESE, JOHN III	0101	68	18		113600-1	04155	00748	2	229 DESOTO AVE
MARUCCI, THOMAS R.	0157	107	44		241300-4	07931	00889	2	173 W MAGNOLIA AVE
MARUT, ROBERT & TAYLOR, BRITTANY	0167	114	28		239300-7	05295	01944	2	348 CONCORD DRIVE
MARUT, WILLIAM G. & NANCY, A.	0093	62	11		124200-7			2	609 OAK AVE

TAXING DISTRICT NO. 34 MAYWOOD

COUNTY NO. 02 BERGEN

NAME OF OWNER ADDITIONAL OWNERS	PAGE NO.	BLOCK NO.	LOT NO.	LOT QUALIF.	ACCOUNT NO.	DEED BOOK	DEED PAGE	CLASS	PROPERTY LOCATION
MASANGCAY, ELIZABETH L & WALLE	0128	90	6		175800-5	03805	01553	2	480 DAVISON ST
MASS, NADINE (FKA RASCHER)	0192	126	30		264200-0	05221	01202	2	152 E CENTRAL AVE
MASTROJOHN (ETAL), CONSTANTINE D	0052	37	1		067700-4	08686	00904	2	742 GRANT AVE
MASURAT, GERALDINE G. RIOLO, C.M.	0048	35	3		075100-7	07842	00987	2	740 OAK AVE
MATARRITA, NUNEZ, WF & ROMERO, CASTRO L	0003	3	18		003400-5	04396	01436	2	85 LOCUST DR
MATELLO, JOSEPH & JENNIFER	0032	23	15		041600-5	00278	00049	2	211 SANZARI PL
MATERON, ELAINE FRANEK	0129	91	5		177400-5	04840	01659	2	472 LATHAM ST
MATOS, CHRISTINE & LUIS	0168	115	5		236300-6	01340	00152	2	350 GOLF AVE
MATTHEWS, NELLY	0215	133	32		295300-7	08745	00036	2	80 HAMMELL PL
MATTOO, SAMEER & SUNITA	0012	10	15		032600-9	05164	01279	2	49 STELLING AVE
MATTSON CHARLES & MAURA	0207	130	37		285300-4			2	165 WARD ST
MATTSON(ETC), CHRISTINA V	0092	61	31		160000-9	08605	00092	2	589 MAYWOOD AVE
MATUSESKI JOHN M JR & JANE U	0050	36	7		072100-6			2	752 PALMER AVE
MATZA, ILENE & HAIM	0188	124	58		260100-1	08438	00501	2	22 W CENTRAL AVE
MAU, KIMYOU & HISU-CHING YANG	0112	76	17		163000-0	00517	01650	2	68 PARK AVE
MAYBROOK GARDENS C/O MARCUS RETTER	0210	131	10		301400-4			4C	SECTION ONE
MAYBROOK GARDENS C/O MARCUS RETTER	0212	133	1					4C	COR. MAYBROOK & DEMAREST
MAYBROOK GARDENS C/O MARCUS RETTER	0215	135	1					4C	MAYBROOK DRIVE
MAYER, ELAINE M.	0146	102	30		209500-0	07786	00165	2	69 HARTWICH ST
MAYERHOFFER, WERNER E & E	0070	48	9		103700-9			2	747 MAYWOOD AVE
MAYOL, REINA & FRANCISCO	0013	11	3		031100-7	05037	01247	2	880 MAYWOOD AVE
MAYWOOD ASSOCIATES, LLC	0093	62	3		125000-2	08400	00105	2	624 PALMER AVE
MAYWOOD DEALER PROPERTY LLC	0184	123	2		243400-9	03281	00549	4B	207 W CENTRAL AVE
MAYWOOD ESTATES 2017 LLC	0210	131	11		301500-5	02655	00920	4C	SECTION 3
MAYWOOD ESTATES 2017 LLC	0212	133	2			02655	00920	4C	COR. MAYBROOK & HAMMEL
MAYWOOD EYE PROP LLC	0104	71	12		155200-3	09450	00137	4A	63 W PLEASANT AVE
MAYWOOD JOINT VENTURE	0184	124	5		297600-4			4B	29 ESSEX ST
MAYWOOD PASSAIC LLC	0137	96	7.01		185600-6	02815	00681	2	18 W PASSAIC ST
MAYWOOD PROPERTY MGMT LLC	0088	59	28		138200-8	04426	01977	2	53 GROVE AVE
MAYWOOD RETAIL ASSOC. LLC	0184	124	6.01					4A	1 MAYWOOD AVE
MAYWOOD SENIOR CITIZEN HOUSING CORP	0141	100	3		191200-7			15F	150 E. PASSAIC ST
MAYWOOD SHERWOOD VILLAGE LLC	0117	79	2		160900-8	08026	00139	4C	MAYWOOD & PASSAIC
MAYWOOD SNF REALTY LLC	0183	122	2		243100-6	03959	01154	4A	100 W MAGNOLIA AVE
MAYWOOD SUNOCO, LLC	0184	124	1		297400-2	01286	02097	4A	239 N ROUTE 17
MAYWOOD TENNIS REALTY, L.L.C.	0123	86	15		146800-3	07857	00665	4A	263 W PASSAIC ST
MAZARA (ETAL), HOMI	0177	119	29		250700-4	00335	02131	2	41 W CENTRAL AVE
MAZMANIAN, VAROUJAN	0214	133	29		295000-4	00897	00749	2	68 HAMMELL PL
MAZZARA, MARIA	0034	24	12		066400-4	09539	00016	2	741 GRANT AVE
MAZZONE, FILOMENA	0030	22	35		061700-2	08706	00092	2	693 BRIARCLIFF AVE
MBAB PROPERTY LLC	0072	49	11		005500-1	00856	02345	2	748 MAYWOOD AVE
MC AULIFFE, WALTER & JACQUELINE	0060	42	6		090400-1			15F	640 SPRING VALLEY RD
MC CAFFERTY, JEANETTE	0022	18	8		016800-3			2	914 SPRING VALLEY RD
MC CANN, MAUREEN	0102	70	3		153800-5			2	134 BELLE AVE
MC DERMOTT, JANE S	0072	49	18		104800-7	08888	00286	2	709 JERSEY AVE
MC DERMOTT, MICHELE	0068	47	7		101300-1	00751	01040	2	682 PALMER AVE
MC ELROY, KAREN J & GUMBS, MARJORIE	0207	130	35		285100-2	08845	00466	2	157 WARD ST
MC GEOWN, MARIANNE & THOMAS	0002	3	7		002300-7			2	64 CEDAR AVE
MC GOWAN, KATHLEEN	0051	36	18		071000-8			2	777 OAK AVE
MC KEGNEY, TERENCE & JOAN	0066	45	22		095600-8			2	85 PARKWAY
MC LOUGHLIN, MARY	0065	45	13		097100-7			2	685 EDEL AVE
MC MORROW, JOHN J & CATHY ANN	0079	54	22		107000-0			2	69 WOODLAND AVE
MCADAMS JR., THOMAS R (ETAL)	0166	114	13		240500-9	01558	00931	2	127 ESPLANADE
MCBEAN, LORNA	0078	54	3		108100-8	04647	00145	2	36 LAFAYETTE AVE
MCBRIDE(ETAL), JENNY	0104	71	5		156200-0	08729	00554	2	50 BELLE AVE
MCCLELLAND, ANDREW & ENG, VIVIAN	0077	53	6.01		04732	01621	2	2	117 WOODLAND AVE
MCDANIEL, CHRISTOPHER ETAL	0169	116	5		238300-0	03560	01512	2	306 BYRON PL
MCDOWELL, MARY (PRESSLEY)	0045	33	3		081300-4	00458	01868	2	60 FAIRMOUNT AVE
MCGARRY, AMBROSE J & KATHLEEN G	0025	21	8		015800-6	00571	00697	2	784 BRIARCLIFF AVE
MCGIVNEY, CAROL	0095	64	6		120400-1	08836	00447	2	609 EDEL AVE
MCGRATH, JOSEPH & CARLY ALEXANDRA	0030	22	33		061500-0	03924	00235	2	701 BRIARCLIFF AVE
MCINDOE FMLY TRUST C/O C DEVEREAUX	0135	94	37		196900-9	04862	01400	2	101 STONE ST
MCKEGNEY, TERENCE & LISA M	0060	42	12		098900-5	08604	00457	2	665 WYOMING AVE
MCKEGNEY, DIANE	0068	47	8		101400-2	03557	00179	2	686 PALMER AVE
MCKNIGHT, DIONNE & WARREN, ANGELITA	0044	31	13		056300-0	05162	01949	2	170 STELLING AVE
MCLOUGHLIN, JAMES A. & CAROLYN	0068	46	24		098200-5	07697	00158	2	61 PARKWAY
MCMANUS, JOHN W & LINDA A	0143	101	23		210700-2	09070	00030	2	125 ACKERMAN ST
MCMULLEN, DEIRDRE	0200	129	7		275900-7	04175	01460	2	23 BEECH ST
MCNAIR, KATHRYN L	0038	27	4		047900-0	09060	00485	2	824 PALMER AVE



TAXING DISTRICT NO. 34 MAYWOOD

COUNTY NO. 02 BERGEN

NAME OF OWNER ADDITIONAL OWNERS	PAGE NO.	BLOCK NO.	LOT NO.	LOT QUALIF.	ACCOUNT NO.	DEED BOOK	PAGE	CLASS	PROPERTY LOCATION
MCNAMARA, JOHN & PATRICIA	0042	30	12		054700-0	07965	00992	2	124 STELLING AVE
MCQUAID, COLM & JEANNIE	0163	113	1		223500-4	08865	00114	2	370 GOLF AVE
MCVEY, KEVIN P. & KATHLEEN	0172	117	31		256100-0	07619	00494	2	172 E MAGNOLIA AVE
MEAGHER, M MEGAN N	0144	102	10		207500-6	04893	01713	2	82 EDGEWOOD PL
MEBAGISHVILI, T. & QEMOKLIDZE, G.	0050	35	26		072800-3	04810	01218	2	765 MAYWOOD AVE
MEBAGISHVILI, TORNIKE	0050	35	25		072900-4	03057	00098	2	769 MAYWOOD AVE
MEDFORD, ROMAINE	0063	43	22		091300-7	01519	02353	2	147 PARKWAY
MEDINA, CARLOS & ROSEMARY	0200	129	14		275200-0	02750	02370	15F	170 MAYWOOD AVE
MEDINA, MIGUEL & MELISSA	0067	46	14		099600-6	01576	00315	2	689 PALMER AVE
MEHMEDAGIC, OSMAN & ZEQUARIJE J.	0040	29	2		052500-4	07987	00461	2	848 MAYWOOD AVE
MEHOUSE ASSOC LLC	0176	119	13		249100-8	09640	00319	2	50 W MAGNOLIA AVE
MEJIA BARRAGAN, CESAR D ETALS	0032	23	17		041800-7	05154	01711	2	799 SPRING VALLEY RD
MEJIA, YANIRDA	0110	75	9		167500-3	03414	00217	2	99 E PLEASANT AVE
MELBER, CHRISTOPHER & KIERSTYN R	0139	98	11		189100-9	03908	00651	2	483 S ELM ST
MELCHIOR, KEVIN & ERIKA	0040	29	5		052200-1	00305	00576	2	20 STELLING AVE
MELLENDEZ, JONATHAN & ISABEL SEDA	0031	22	53		086900-5	04229	01796	2	617 BRIARCLIFF AVE
MELGAR-SALTO, GABRIEL ALEX ETALS	0183	122	11		244500-7	05507	01442	2	175 W CENTRAL AVE
MELI, LOUIS M & JOANNE	0134	94	28		197600-3			2	107 PROSPECT AVE
MENDEZ, EDGAR & ANALINA	0178	120	7		246100-7	08561	00516	2	131 W CENTRAL AVE
MENDEZ, NELZI & PASCUAL, MILAGROS	0103	71	3		156000-8	04035	01577	2	62 BELLE AVE
MENDOZA, CRISELDA M	0203	129	54		278900-8	08550	00504	2	63 ORCHARD PL
MENDYK, DENNIS & DALY, LAURA	0093	62	7		124600-1			2	637 OAK AVE
MENENDEZ, RENE JR. & ELISE C.	0069	47	14		102000-5	08019	00899	2	689 OAK AVE
MENJIVAR (ETALS), MARIA	0096	64	14		119300-0	08222	00053	2	590 GRANT AVE
MEO, FRANCIS W & ANTOINETTE	0099	66	18.01		116500-1	08414	00924	2	590 WYOMING AVE
MERCADO, BILLY JOE L & ROSE M	0086	58	21		128900-2	02664	02107	2	673 GARDEN ST
MERCADO, ROBERTO R & MIREYA	0213	133	17		296800-9	09471	00168	2	4 HAMMELL PL
MERCEDES, JEAN	0205	130	7		282800-8	04068	00836	2	158 VAN CLEVE ST
MERENCILLO, DOLEY B & JULIUS RENDELL	0140	99	2		190800-6	03145	01207	2	470 S ELM ST
MERZ, FRANCIS J & ELLEN E	0030	22	39		062100-3			2	673 BRIARCLIFF AVE
MESSA, WILMAR D	0197	128	1		273400-8	04482	01285	2	214 MAYWOOD AVE
MESSAR, FRANCIS J II & CATHERINE A	0007	5	16		009700-0	08959	00019	2	104 CEDAR AVE
MESSING, BRUCE	0139	98	14		188700-8	03177	01325	2	469 S ELM ST
METRY, MAGED & GIRGIS, SANDRA	0142	101	12		212100-0	02436	01061	2	148 STEWART ST
MEYER, THOMAS A	0058	41	7		060600-4	09267	00280	2	637 SPRING VALLEY RD
MEYERS, JOHN & DRAKE, DONNA	0051	36	20		070800-9	07909	00454	2	755 OAK AVE
MIAL, DANIELLE & NICOLE	0047	34	2		076900-2	02301	00644	2	822 MAYWOOD AVE
MICHOLOS, RICHARD & LOPEZ, LIZA	0024	19	11		019100-7	00643	01103	2	173 HARDING PL
MIGLIACCIO, FRANK	0069	47	21		102700-2			2	667 OAK AVE
MIGNANO, LISA & THOMAS	0173	118	1		251300-7	05002	00086	2	1 E CENTRAL AVE
MIKIC, SLAVISA & RUZICA	0033	24	4		045300-0	04245	00461	2	827 NO LINCOLN AVE
MILANES, LEOCADIA	0169	116	8		238000-7	09052	00249	2	320 BYRON PL
MILLARD, JENNIFER K	0171	117	10		254000-5	02475	00040	2	109 E CENTRAL AVE
MILLER HENRY W & TAMAYNE BARBARA	0145	102	26		209100-6			2	407 GOLF AVE
MILLER, ERIC E	0132	93	5		180600-1	02369	01879	2	408 PALMER AVE
MILLER, LOUIS G. & PATRICIA N.	0042	30	7		054200-5	07636	00366	2	104 STELLING AVE
MILLER, EUPHEMIA H TRUSTEE	0075	51	20		079800-2	05200	00141	2	81 LAFAYETTE AVE
MINCHALA, NELLY L PEREZ&LEMA, TITO G	0097	65	9		118700-7	05402	01991	2	595 GRANT AVE
MINGHSIU AND JACKSON TRUST	0018	15	19		026700-5	05331	01153	2	859 EDEL AVE
MIRAJ REALTY LLC	0124	87	2		172400-0	07961	00200	4A	240 W PASSAIC ST
MIRCEA, PETRICA & MIRELA	0061	42	23		088800-8	02697	01074	2	169 PARKWAY
MISTRY MAHENDRA V & RANJAN M	0206	130	24		284000-4			2	176 CLINTON AVE
MITCHELL, MARK P & DANIELLE	0079	54	25		107300-3	02013	02341	2	57 WOODLAND AVE
MOAWAD, ONSY	0065	45	16		097400-0	00257	00808	2	673 EDEL AVE
MODD INVESTMENT LLC	0184	124	2		297500-3	05053	01140	1	167 NS ROUTE 17
MOFFITT, MELANIE	0028	22	11		045000-7	03200	01026	2	789 BRIARCLIFF AVE
MOHAR, ESHWAR P. & RAJMATTIE	0212	132	25		291700-3	07666	00268	2	54 BEECH ST
MOHR, JEFFREY & DIANE DE CARLO	0096	64	7		120500-2	08269	00404	2	601 EDEL AVE
MOHRING, STEPHEN H & JOANMARIE	0151	104	18		204100-1	03851	01520	2	415 OAK AVE
MOKANOS, CONSTANTINE ETAL	0058	41	4		061100-6	02684	00650	2	204 CUMMING AVE
MOLANO, SHARON & JAIRO E	0073	50	7		075500-1	09622	00175	2	20 WASHINGTON AVE
MOLINA, FRED	0107	73	16		142900-6	08536	00711	2	78 GROVE AVE
MOLINA, JOHN & FILIPA S	0059	41	12		087800-1	02519	00711	2	197 PARKWAY
MOLINA, NELSON & DANYA	0154	106	36		201100-0	08425	00807	2	84 PROSPECT AV
MOLINA, NESTOR R	0125	87	10		195300-6	04991	00120	2	243 PROSPECT AVE
MOLINARES, JULIO & DORIS	0047	33	30		084000-2	08124	00656	2	39 WASHINGTON AVE
MOLLIKA, PHILIP J. ETALS	0171	117	5		253500-3	08059	00094	2	73 E CENTRAL AVE
MOLLIKA, PHILIP J., ETALS.	0171	117	6		253600-4	07960	00078	2	77 E CENTRAL AVE



## TAXING DISTRICT NO. 34 MAYWOOD

## COUNTY NO. 02 BERGEN

NAME OF OWNER ADDITIONAL OWNERS	PAGE NO.	BLOCK NO.	LOT NO.	LOT QUALIF.	ACCOUNT NO.	DEED BOOK	DEED PAGE	CLASS	PROPERTY LOCATION
MOLOS (ETAL), CHRISTOPHER	0016	14	13		028100-3	08431	00509	2	841 PALMER AVE
MONACO, MARY ANN	0120	84	1		148800-7	01756	01093	2	522 WILLIAM ST
MONIQUE, MATTHEWS & BARRIOS, HAROLD	0042	30	4.01		053900-5	03707	01851	2	92 STELLING AVE
MONTEL, JOHN	0180	121	14		229900-0	07912	00879	2	48 LENOX AVE
MONTEL, JOHN	0191	126	11		262400-8	04469	01942	2	46 E CENTRAL AVE
MONTEL, JOHN	0106	73	11		143400-8			2	54 GROVE AVE
MONTENA, ROBERT	0214	133	24		294500-2	00044	00168	2	48 HAMMELL PL
MONTEREY, FRAULYN	0090	61	4		158800-0	08771	00103	2	574 OAK AVE
MONTEZ, VICTOR	0112	76	20		162700-0	09220	00203	2	583 ELM ST
MONTURI, GREGORY JOHN	0100	68	2		113400-9	03882	01894	2	630 BRIARCLIFF AVE
MOORE, JUSTIN & ASHLEY L	0167	114	27		239400-8	02390	01886	2	342 CONCORD DR
MORA, NICOLAS & RITA W	0137	97	4		186200-9	02854	01017	2	488 MAYWOOD AVE
MORALES REAL ESTATE LLC	0213	133	14		296500-6	05465	01644	2	84 MAYWOOD AVE
MORALES, EFRAM & DORA	0092	61	29		007710			2	599 MAYWOOD AVE
MORALES, ELLIOT & MARISOL	0014	12	6		030500-4	01992	01006	2	838 OAK AVE
MORALES, SENNEL & LAU, WINNIE	0015	13	11		029600-5	04037	00786	2	841 OAK AVE
MORAN, DAVID & CHRISTINE	0025	21	4		015400-2	04571	00146	2	768 BRIARCLIFF AVE
MORAN, RAFAEL & FIGUEROA, CARLOS	0201	129	32		278300-2	05264	01239	2	39 ORCHARD PL
MORAN, ZENAIDA K	0115	77	27		169800-0	03522	00560	2	81 E PASSAIC ST
MORANO, STEPHANIE	0155	107	5		202300-9	09285	00303	2	87 THOMA AVE
MORASKI, RAYMOND M	0088	59	25		138500-1	03066	01056	2	65 GROVE AVE
MOREL, MIGUEL & HUMA	0211	132	14		293400-4	01982	00912	2	106 MAYWOOD AVE
MORGAN, DAVID & ROSEMARY	0051	36	13		071500-3	00565	00558	2	40 W FAIRMOUNT AVE
MORILLO-QUESADA, CHRISTINA	0093	62	1		125200-4	04825	00471	2	614 PALMER AVE
MORITZ, GEORGE T & PAMELA J	0053	37	15		069900-0	08712	00723	2	730 EDEL AVE
MOROLLA, MICHAEL & ASHLEY	0004	3	31		004700-5	02105	02095	2	159 LOCUST DR
MORRIS, MICHAEL & BARBARA	0194	126	57		267100-0			2	51 E HUNTER AVE
MORRONE PETER & BEATRICE	0024	19	8		018800-7			2	864 SPRING VALLEY RD
MORRONE, FRANK J. & ANNE THERESA	0048	34	5		077800-8	08010	00911	2	15 WASHINGTON AVE
MORRONE, FRED & DONNA	0182	121	37		227100-8	00354	00327	2	81 W MAGNOLIA AVE
MOSCA, PAUL C	0158	108	14		217400-8	08396	00709	2	147 LENOX AVE
MOSSI, ROY H	0111	76	2		161300-9			2	580 MAYWOOD AVE
MOTTA, ERIK	0156	107	25		225700-0	02645	01019	2	158 LENOX AVE
MOUMDJIAN, JUAN D. & RITA	0078	54	6		108400-1	07838	00788	2	48 LAFAYETTE AVE
MOYNA, CHRISTIANNE & SEAN	0010	8	14		035400-8	04444	00828	2	115 STELLING AVE
MOYNA, MICHAEL O & SARA MAILLET	0081	56	3		134200-0	08612	00126	2	674 COLES ST
MTC PROPERTIES LLC	0108	73	35		141000-0	01841	00806	2	614 MAYWOOD AVE
MUCCIA, FRANCENE M. & PETER J.	0138	98	1		188100-2	08793	00030	2	2 FAIRWAY
MUKHTARZAD, DAVID & NOREYA	0212	132	27		291900-5	03411	01506	2	60 BEECH ST
MULLAY, RICHARD & BRUCE	0034	24	18		067000-7	04953	01458	2	730 LINCOLN AVE
MULLIGAN, TIMOTHY C & ELSY Y	0080	55	6		136800-0	09646	00043	2	680 ELM ST
MULVANEY, DANIEL P. & KAREN M.	0100	68	10		112500-3			2	186 PARKWAY
MUNIZ DENNIS L	0101	69	6		111800-9	04587	00639	2	226 DESOTO AVE
MUNIZ, PASCUAL J ETAL	0066	46	3		098500-8	01738	00858	2	650 EDEL AVE
MUNOZ JR, JOSEPH MANUEL ETAL	0019	16	20		024300-7	03181	00991	2	855 GRANT AVE
MUNOZ, ARMINDA	0005	4	15		006400-6	01825	00878	2	48 WALNUT RD
MUNOZ, HECTOR L. & GLADYS	0043	30	24		053400-0			2	77 E FAIRMOUNT AVE
MUNOZ, JOANNE	0092	61	24		159400-3			2	641 MAYWOOD AVE
MURO, JOSEPH J. & FRANCINE L.	0011	10	2		033000-0	07929	00293	2	60 E SPRING VALLEY AVE
MURPHY JR, ROBERT & LAUREN	0182	121	45		227900-6	01922	02348	2	121 W MAGNOLIA AVE
MURPHY, NICOLE E & DAVID M	0043	31	2		055200-2	05000	00073	2	163 FAIRMOUNT AVE
MURUGAN, ARUMUGA SHANTHI	0042	30	13		054900-2	04412	01628	2	128 STELLING AVE
MUSKIVITCH, JOHN C., ETALS.	0029	22	28		043300-6	07664	00811	2	721 BRIARCLIFF AVE
MUTH, JOHN L. & STEFANIA	0208	130	55		286600-4	08155	00560	2	157 BROOKDALE ST
MYDINLLARI, ARTAN	0057	40	2		059100-9	02492	00971	2	649 SPRING VALLEY RD
MYINT, AUNG CHO & LYNN LYNN THWAY	0146	102	34		221100-6	08866	00260	2	74 HARTWICH ST
MYRON & ELAINE ADLER PRIV FIN NJ INC	0186	124	37		269500-8	05329	01358	15F	40-44 W HUNTER AVE
MYRON & ELAINE ADLER PRIV FN NJ INC	0186	124	38		269700-0	05329	01358	15F	48-62 W HUNTER AVE
N Y SUSQUEHANNA & WESTERN RAILROAD	0187	124	56					4A	269 MAYWOOD AVE
N.Y. SUSQUEHANNA & WESTERN RR	0187	124	55					5A	REAR OF W. HUNTER AVE
NARVAEZ, CESAR STALIN SALGADO	0141	100	5		191300-8	05484	00903	2	419 ESPLANADE
NASIT (ETALS), ROHIT K	0091	61	20		125900-1	08523	00283	2	673 MAYWOOD AVE
NASRASHVILI, KETEVAN	0201	129	26		277700-9	03195	00498	2	17 ORCHARD PLACE
NATALE, RONALD A & MARLINE	0132	93	16		180100-6			2	106 STONE ST
NATNL INSTITUTE FOR PEOPLE%DISABLTES	0206	130	28		284400-8	08198	00023	15F	158 CLINTON AVE
NATOLI, ROSALIND	0177	119	26		250400-1	04153	00788	2	59 W CENTRAL AVE
NAUGHTON, KATHLEEN A	0169	116	4		238400-1	08533	00442	2	121 E MAGNOLIA AVE
NAUGHTON, MAUREEN C	0100	67	15		115700-6	09484	00063	2	601 N WYOMING AVE

TAXING DISTRICT NO. 34 MAYWOOD

COUNTY NO. 02 BERGEN

NAME OF OWNER ADDITIONAL OWNERS	PAGE NO.	BLOCK NO.	LOT NO.	LOT QUALIF.	ACCOUNT NO.	DEED BOOK	DEED PAGE	CLASS	PROPERTY LOCATION
NAUGHTON, THOMAS G & THERESA A	0204	129	61		281400-7			2	61 LOUIS ST
NAUTA, DAVID & THERESA WEY-	0061	42	24		091000-4	02466	01547	2	173 PARKWAY
NAVARRO, MIGUEL A & IRIS & NATALIE	0136	96	6		185500-5	02981	02366	2	22 W PASSAIC ST
NEAL, SHELDON & DANIELLE	0005	4	8		005700-2	08646	00320	2	103 CEDAR AVE
NEAL, SHELDON & DANIELLE	0010	8	2		036600-7	04075	01441	2	854 FELTER AVE
NEAL, SHELDON & DANIELLE	0015	13	6		029100-0	03519	01352	2	848 PALMER AVE
NEAL, SHELDON & DANIELLE	0073	50	11		075900-5	02912	00909	2	767 JERSEY AVE
NEANAA (ETAL), NANCY NAOUM	0094	62	15		125400-6	09472	00485	2	51 W GROVE AVE
NEBEL, ROBERTA M. & KATHLEEN M.	0100	67	11		115300-2			2	596 SPRING VALLEY RD
NEILSEN, SHAWN & BETH	0058	41	3		061200-7	00950	01054	2	212 CUMMING AVE
NELSON, ANN L	0003	3	25		004100-9	00949	02429	2	123 LOCUST DR
NEMECZEK, BARBARA A & DANIEL M	0146	102	40		221700-2	00820	01291	2	73 ROMAINE AVE
NEU JOSEPH & CHERYL	0102	69	9		112100-9			2	202 DESOTO AVE
NEUMANN, GARY & KATHLEEN LISI	0163	112	25		213300-9	08544	00938	2	117 HARTWICH ST
NEW AMERICAN PROPERTIES LLC NJ	0132	93	7		179200-7	04950	01312	4A	104 W PASSAIC ST
NEWELL, COREY C & PAOLA P	0179	120	24		247800-1	09065	00261	2	279 RAMAPO AVE
NEWMAN, DOLORES PERALTA	0177	119	30		250800-5			2	39 W CENTRAL AVE
NGAAMBA (ETAL), LYNDA	0151	105	2		196000-0	01370	00842	2	436 HILL ST
NGUYEN, DONG V.	0008	6	3		010700-0	08228	00329	2	169 E SPRING VALLEY AVE
NGUYEN, DONG V (VAN) & BRANDON TRAN-	0022	18	6		016600-1	04282	00321	2	194 W SPRING VALLEY AVE
NICHOLAS, AGNES	0203	129	56		280900-5			2	170 LOUIS ST
NICOLINI, KAITLIN R	0166	114	20		240100-5	04784	01104	2	175 E MAGNOLIA AVE
NICOLOSI, DEBRA ANNE	0028	22	10		013800-2	09173	00148	2	883 BRIARCLIFF AVE
NIETO, PABLO F	0198	128	13		271100-1	08210	00952	2	68 E HUNTER AVE
NIETO, PEDRO & MARTIZA	0180	121	20		230500-6	09390	00197	2	16 LENOX AVE
NIEVES, JENNIFER A	0003	3	23		003900-0	02636	02101	2	111 LOCUST DR
NIEVES, NESTOR & JOANNA	0178	120	11		246500-1	02035	00394	2	284 ECELESTON PL
NILSEN, CHRISTOPHER	0034	24	9		046000-4	05015	01039	2	825 GRANT AVE
NIN, JULIO & LEDESMA, YSRIEL	0030	22	42		062400-6	05153	01933	2	661 BRIARCLIFF AVE
NISCIA, CATERINA SIVILA	0018	16	1		022400-4	03304	01042	2	114 W SPRING VALLEY AVE
NOEL, GERARD & CARMEN	0160	110	4.01		219625	04509	01507	2	385 OAK AVE.
NORAT, GEORGE & SUNANA GILL	0214	133	28		294900-6	02089	02314	2	64 HAMMELL PL
NOWICKI, TADEUSZ & OSIECKI, GRAZYNA	0029	22	21		044000-0	08517	00356	2	749 BRIARCLIFF AVE
NUMATA, REIKO	0121	84	3		149000-6	01783	02360	2	526 WILLIAM ST
NUNES, JOSE & TERESA	0127	89	9		173100-4			2	196 W PASSAIC ST
NUNEZ, JULIO C. & MILANES, KATHERINE	0113	76	30		161700-3	04509	00210	2	21 E PLEASANT AVE
NUNEZ, MARIA	0127	88	28		195000-3	01428	00356	2	227 PROSPECT AVE
NUNEZ, MIGUEL A & JOHANNA M	0062	43	14		092700-8	04953	00008	2	649 LINCOLN AVE
NURNBERGER RICHARD & ROSE	0158	108	12		217200-6			2	139 LENOX AVE
NY SUSQUAHANNA & WESTERN RR	0193	126	42					5A	REAR OF HUNTER AVE
NY SUSQUAHANNA & WESTERN RR	0209	131	8					5A	ESSEX STREET
O'CONNELL, KAREN J.	0022	18	11		017100-3			2	902 SPRING VALLEY RD
O'CONNELL, LORI	0175	119	7		248500-5	09156	00048	2	18 W MAGNOLIA AVE
O'CONNELL, JOHN & BRANCATELLI, YOLA	0161	112	5		214000-3			2	422 GOLF AVE
O'CONNOR (ETAL), DARAGH IVAN	0180	121	12		229700-8	00298	01732	2	66 LENOX AVE
O'DONNELL, EDWARD J & ANNE KINNEY	0037	26	1		046900-3	07733	00972	2	827 PALMER AVE
O'DONNELL, IAN & KEZIRIAN	0081	56	2		134100-9	04334	01034	2	668 COLES ST.
O'HARA, KEVIN FRANCIS & PATRICE ELAINE	0056	39	2		057500-9	02471	00028	2	741 SPRING VALLEY RD
O'NEIL, HUGH P & MARITZA	0131	92	14		178100-9	08327	00115	2	405 PALMER AVE
O'NEILL (ETAL), GERALD NICHOLAS	0008	6	5		010500-8	09414	00486	2	157 E SPRING VALLEY AVE
O'NEILL, ELIZABETH	0062	43	19		093200-0	08136	00597	2	639 LINCOLN AVE
O'NEILL, JUSTIN & STACEY A	0151	104	20		204300-3	08745	00190	2	399 OAK AVE
O'NEILL, MICHAEL J & ERIN E	0167	114	26		239500-9	01453	00508	2	336 CONCORD DR
O'REILLY JAMES & MARGARET M	0161	112	1		213600-2			2	400 GOLF AVE
O'ROURKE, JAMES ROBERT & KIMBERLY	0147	102	41		221800-3	04768	00245	2	67 ROMAINE AVE
O'ROURKE, MICHAEL & AMY	0077	53	4		109900-3	01321	01866	2	125 WOODLAND AVE
O'ROURKE, MICHAEL P & AMY	0076	53	3		109800-2	03394	01426	2	129 WOODLAND AVE
O'ROURKE, R & M C/O GENTRY REALTY	0082	56	15		135400-9			2	715 ELM ST
O'ROURKE, R. & M. C/O GENTRY REALTY	0083	57	7		131100-8			2	686 GARDEN ST
OBARRIO, JOSE & DEBRA	0145	102	20		208500-3			2	66 SINNIGER PL
OBERST EDWARD H	0068	47	2		100800-9			2	656 PALMER AVE
OBERST, EDWARD H	0068	47	1		100700-8	00271	01623	2	45 PARKWAY
OBERST, EDWARD H	0068	47	3		100900-0			2	662 PALMER AVE
OCHTCHPKOVA (ETAL), IOURI	0157	107	43		241200-3	08378	00414	2	169 W MAGNOLIA AVE
OCONELL, WM F & DOROTHEA	0175	119	8		248600-6			2	24 W MAGNOLIA AVE
ODDO, JOHN	0098	66	14		116100-7	01544	00314	2	560 WYOMING AVE
OEST, ERNEST W & RICHARD W TRSTES	0064	45	1		095900-1	04553	00200	2	99 PARKWAY
OGILBY, DEBRA	0030	22	36		061800-3			2	689 BRIARCLIFF AVE

TAXING DISTRICT NO. 34 MAYWOOD

COUNTY NO. 02 BERGEN

NAME OF OWNER ADDITIONAL OWNERS	PAGE NO.	BLOCK NO.	LOT NO.	LOT QUALIF.	ACCOUNT NO.	DEED BOOK PAGE	CLASS	PROPERTY LOCATION
OGNIBENE, LAINIE & MATZA, ANDREW	0167	114	29		239200-6	08968 00050	2	352 CONCORD DR
OKULEWICZ, KRZYSZTOF & AGNIESZKA	0097	65	8		118600-6	08846 00276	2	603 GRANT AVE
OLENDER, DANIEL (ETAL0	0009	6	15		011100-1	01456 00957	2	176 CEDAR AVE
OLENDER, THOMAS & DAWN CLAIRE	0063	44	4		093900-7	08279 00589	2	644 LINCOLN AVE
OLESCHUK, VALENTINE & TAMARA	0176	119	11		248900-9	01989 01300	2	38 W MAGNOLIA AVE
OLIVERI, CARMELO	0107	73	21		142400-1	02722 01436	2	605 ELM ST
OLIVERI, CARMELO ETAL	0048	34	9		077400-4	03580 00944	2	32 FAIRMOUNT AVE
OLIVERO, MARTIN	0044	31	7		055700-7	03343 00995	2	141 FAIRMOUNT AVE
OLMO, ANTHONY & MARIE	0214	133	30		295100-5		2	72 HAMMELL PL
OLOWOYO, OLUWOLE & TOYIN	0060	42	9		090100-8	00844 00904	2	648 SPRING VALLEY RD
OLSEN, JUDI	0130	92	3		178600-4	01371 00197	2	464 HILL ST
ONORATO, JEREMIAH JR & JANICE	0012	10	9		033700-7		2	857 COLLINGWOOD AVE
ONORATO, JEREMIAH & JANICE	0044	31	8		055800-8	08733 00485	2	152 STELLING AVE
ONORATO, JEREMIAH & JANICE	0098	66	6		117100-4	00133 00724	2	591 LINCOLN AVE
ONORATO, JEREMIAH JR & JANICE	0198	128	20		271800-8	00861 02349	2	68 ORCHARD PL
OPENDOOR PROPERTY TRUST I	0085	58	8		130200-2	05523 01895	2	46 WOODLAND AVE
ORDAS-SAJOR, PATRICIA DV&PHILLIAS, II	0143	101	19		210300-8	05522 00311	2	147 ACKERMAN ST
ORMISTON, KAREN & SANTORA, LAURA	0060	42	10		090000-7	05236 01766	2	656 SPRING VALLEY RD
ORSON, STEVEN	0111	75	21		168800-3	09516 00055	2	112 PARK AVE
ORTEGA, YVETTE	0032	23	10		041100-0	08875 00068	2	231 SANZARI PL
ORTEZ, MARLIN & ROMERO, H	0177	120	1		245500-4	08752 00535	2	271 RAMAPO AVE
OSORIO, JAYSON	0034	24	17		067100-8	03017 02094	2	726 LINCOLN AVE
OTERO, SANDRA	0002	3	14.02		08757	00841	2	38 CEDAR AVE
OTTOMANELLI, FRANK & STACEY	0017	15	4		025200-3	08383 00483	2	106 W SPRING VALLEY AVE
OUR LADY QUEEN OF PEACE R C CHURCH	0144	102	5		220800-6		15D	400 MAYWOOD AVE
OVALLE, YOLANDA & GARCIA, JULIO CESAR	0111	76	4		161100-7	05044 00001	2	588 MAYWOOD AVE
P. & E. SCANEL	0187	124	52		265700-2		4A	W HUNTER AVE
PABON, CAMPO E. & LUZ MARINA	0198	128	17		271500-5	07762 00206	2	92 E HUNTER AVE
PACHON ROMERO, MARIA I & GORODENSKY, D	0071	49	4		106200-5	05155 00283	2	714 MAYWOOD AVE
PADILLA, RODRIGO & GLICERA	0076	52	11		085200-1	08480 00749	2	121 LAFAYETTE AVE
PADOVANO, ANTHONY & MADDALENA	0212	132	20		291200-8	08977 00341	2	32 BEECH ST
PADOVANO, GREGG A & CLAIR E A	0213	133	5		295600-0	08608 00459	2	57 HOWCROFT RD
PAGANO, JOSEPH A & DONNA S	0076	52	12		085300-2	01076 00318	2	117 LAFAYETTE AVE
PAGE, THOMAS & JEAN	0194	126	54		267400-3	08090 00974	2	67 E HUNTER AVE
PAIS, LESLIE & ISABELLA	0154	107	2		202000-6	01949 01698	2	73 THOMA AVE
PAK, SOYUNG TRUSTEE	0026	21	10		013600-0	05286 01435	2	888 BRIARCLIFF AVE
PAKULNIEWICZ, WALTER & THERESA	0162	112	11		214600-9	08980 00221	2	140 ACKERMAN ST
PAL, JUDY	0145	102	17		208200-0		2	77 SINNIER PL
PALADINO, ANTHONY	0082	56	19.01			05117 00067	2	689 ELM STREET
PALING, TENZIN WANGDUE & TENZIN DECHEN	0006	4	28		007700-6	04272 01279	2	41 CEDAR AVE
PALLOTTA, JAMES	0126	88	16		193900-8	05503 01673	2	151 PROSPECT AVE
PALMER PARTNERS LLC	0054	37	25		069000-1	05473 01622	2	755 PALMER AVE
PALUSHI LLC	0120	83	9		151500-8	04933 00150	4A	124 W PLEASANT AVE
PALUSHI LLC	0120	83	10		151600-9	04933 00150	4A	118 W PLEASANT AVE
PANCHAL A G & A A	0027	21	24		012200-9		2	899 SPRING VALLEY RD
PANCHAL, ARVIND & ANNAPURNA A.	0026	21	23		012300-0		2	903 SPRING VALLEY RD
PANCHAL, TUSHAR NATWARLAL & PRAGNA P	0012	10	18		032300-6	05103 01077	2	37 STELLING AVE
PANDA, SIDDHARTHA & DAS, GITANJALI	0175	119	2		248000-0	02292 00452	2	301 MAYWOOD AVE
PANDOLFI, LOUIS & CELESTE	0155	107	4		202200-8		2	81 THOMA AVE
PANOS, KATHERINE J	0085	58	3		129600-6	03113 00289	2	680 JERSEY AVE
PANOS, ROSEMARY S.	0085	58	4		129700-7	07900 00613	2	692 JERSEY AVE
PANOS, SUSAN	0038	26	7		047400-5	08689 00187	2	823 PALMER AVE
PANTELEAKIS, P & V	0215	135	2		301200-2		4C	53 ESSEX ST
PAOLINI, LOUIS J. & JUDITH	0059	41	8		060700-5		2	633 SPRING VALLEY RD
PAPADOPOULOS, CHRIS & ALISON R	0061	42	18		089200-9	08534 00875	2	635 WYOMING AVE
PAPARAZZO, VICTOR T & NANCY M	0118	81	6		157200-7		2	519 BERGEN AVE
PARADISO, MARTHA & TURNER, WM TRUSTEES	0175	119	9		248700-7	05139 01188	2	28 W MAGNOLIA AVE
PARDO, ORLANDO E & DIMELZA	0073	50	6		075400-0	01535 01954	2	800 MAYWOOD AVE
PADES, WALTER & JANICE	0171	117	16		254600-1	03171 02382	2	151 E CENTRAL AVE
PARES, JOANN	0143	101	24		210800-3		2	121 ACKERMAN ST
PARICA, LINDA	0091	61	10		126900-8	09418 00354	2	604 OAK AVE
PARK, JOHN & CHONG, HAEBITNA	0207	130	40		288000-2	03111 01152	2	107 ORCHARD PL
PARK, JONG HWA & HYUN JOO	0136	95	13		183500-1	01533 01134	2	459 OAK AVE
PARK, WOO JIN	0132	93	11		179600-1	00762 01055	2	475 BERGEN AVE
PARK, YOUNG H & DAYOUNG	0019	16	16		023900-6	02693 02186	2	837 GRANT AVE
PARK, KEVIN INWOO	0045	33	2		081200-3	04370 00054	2	54 FAIRMOUNT AVE
PARK, WOO JIN	0047	33	29		083900-4	03719 00184	2	49 WASHINGTON AVE
PARKER, SHAMAINA	0122	85	8		147300-5	01342 00309	2	523 WILLIAM ST

TAXING DISTRICT NO. 34 MAYWOOD

COUNTY NO. 02 BERGEN

NAME OF OWNER ADDITIONAL OWNERS	PAGE NO.	BLOCK NO.	LOT NO.	LOT QUALIF.	ACCOUNT NO.	DEED BOOK	DEED PAGE	CLASS	PROPERTY LOCATION
PARODI, BERNADETTE E	0105	72	9		123900-7	09483	00001	2	57 BELLE AVE
PARODI, CHARLES J & ELAINE J	0105	72	4		123300-1			2	48 W GROVE AVE
PARSELLS, JAMES & JESSE ETAL	0176	119	15		249300-0	03714	00245	2	56 W MAGNOLIA AVE
PARSONS EUGENE T & CAROL	0202	129	38		279600-2			2	158 ROSALIE ST
PASAMBA, RICO J III & SUSAN	0211	132	11		293100-1	08184	00330	2	25 HAMMELL PL
PASSARO, JOSEPH & DANA	0174	118	8		252000-1			2	44 E MAGNOLIA AVE
PASTOR, ROGER D & DEBRA L	0215	134	4		299000-2	08142	00960	2	42 MAYWOOD AVE
PASUCO, RAYMOND T & CLARKIN, KIMBERLY	0059	41	10		087600-9	04973	00854	2	621 SPRING VALLEY RD
PATCHAK, GARY & GIANELLA, PATRICIA	0153	106	21		199800-9			2	144 PROSPECT AVE
PATEL (ETAL), NILABEN GHANSHYAM	0216	135	7		300200-5	08581	00138	2	22 MAYWOOD AVE
PATEL, CHATUR & ILA	0124	87	8	C000A	172805-0	01265	00964	2	233A PROSPECT AVE
PATEL, DHARM & NAIYA	0024	20	2		038300-8	05104	00286	2	180 HARDING PL
PATEL, RUGNESH & BIJAL	0091	61	19		126000-9	05149	01918	2	679 683 MAYWOOD AVE
PATEL, KIRANKUMAR G & NIRJAR	0013	11	7		031500-1	05016	00588	2	30 E SPRING VALLEY AVE
PATENTE, HARRISON P & DELIA	0108	74	1		145500-3	03314	00275	2	125 PARK AVE
PATHAK, ROHIT & SMITA	0211	132	15		293500-5	04279	00122	2	108 MAYWOOD AVE
PATINO, FRANCISCO & WHITE, ANEMONE	0024	19	10		019000-6	03298	02465	2	177 HARDING PL
PATLOLLA, SATHYANARAYAN R ETAL	0152	106	10		198500-9	03085	01519	2	204 PROSPECT AVE
PATRICIA M BOHAN-FRANEY FAMILY TR	0155	107	12		203000-3	04978	01485	2	125 THOMA AVE
PATRICIO, ALMA	0202	129	35		279300-9	00893	00719	2	170 ROSALIE ST
PATRIZZE, BEVERLY M	0007	5	14		009500-8	03239	00229	2	116 CEDAR AVE
PAUL, MAUREEN	0088	59	21		138900-5	09642	00491	2	81 GROVE AVE
PAULIC, JOSEPH & CATHERINE K.	0158	108	1		216100-8			2	158 THOMA AVE
PAULINO, MATILDE C & JOSE SR ETALS	0136	95	8		182900-8	04297	00746	2	34 W PASSAIC ST
PAVIC, TOMISLAV & ASHLEY M	0168	115	15		234900-8	04687	01291	2	337 BYRON PL
PAWAR, AJAY C & NAIK, DEVASHREE	0099	67	2		114400-6	02780	02466	2	583 WYOMING AVE
PAYANO, JULIAN	0201	129	21		276800-3	08700	00348	2	180 MAYWOOD AVE
PAYANO, JULIAN A., ETALS.	0115	77	26		169900-1	07941	00392	2	85 E PASSAIC ST
PAYANO, LARRY & KRISTALLE CHEU	0115	77	24		170100-3	01701	01083	2	95 E PASSAIC ST
PAYUMO, JESUS & EVANGELISTA, PINELLA	0141	100	10		191900-4	08363	00905	2	123 STEWART ST
PEARCE, ROBERT J AND TIKIJIAN, E	0023	18	17		017700-9			2	171 ROOSEVELT PL
PECT, ASLAN	0127	89	2		174000-0	04486	00281	2	460 LAWRENCE ST
PEDERSEN, THEODORE & KAREN	0208	130	54		286500-3	09260	00189	2	153 BEECH ST
PEDRO NICOLAS BARRAGAN FAMILY TRUST	0188	124	66		260700-7	02982	00515	2	42 W CENTRAL AVE
PEGG, ALLISON N	0005	4	12		006100-3	03392	01446	2	145 CEDAR AVE
PEGG, TERESA	0176	119	14		249200-9	04747	01828	2	54 W MAGNOLIA AVE
PEI-WANG, SUSAN	0003	3	17		003300-4	09428	00365	2	69 LOCUST DR
PELEG, TONI	0170	116	14		237400-4	07834	00566	2	337 CONCORD DR
PELLE, PAUL M & DANIELLE R	0060	42	15		089500-2	03907	01022	2	651 WYOMING AVE
PELLETTIERI, GEORGEANN, ETAL	0161	111	5		220400-2	07634	00781	2	391 MAYWOOD AVE
PELLIGRA, FRANKLIN JOSEPH	0037	25	6		046600-0	05062	01500	2	819 EDEL AVE
PENA, JOEL & YASMINE	0133	94	15		182200-1	04646	00385	2	459 POPLAR AVE
PENA, LUIS (ETAL)	0051	36	17		071100-9	01732	00476	2	783 OAK AVE
PENA, RAMON	0088	59	17.01		139300-6	03788	01655	2	90 TERRACE AVE
PENALO, NIURKA DESSIREE	0055	38	19		056800-5	08978	00095	2	203 STAVOLA PL
PENALOSA, ELVIRA A & ROCHELLER B	0024	19	7		018700-6	01877	02421	2	868 SPRING VALLEY RD
PENG, LIAOBO & LI, YAN	0144	102	4.04		231800-6	XXXXX	XXXXX	2	368 MAYWOOD AVE
PENHA, VIVIAN & PATCH, TANIA	0129	90	9		174600-6	04677	00914	2	168 W PASSAIC ST
PENKALSKI, JOSEPH L. & DOROTHY	0156	107	29		225300-6			2	140-42 LENOX AVE
PENNA, ANTHONY & LISA M	0015	13	8		029300-2	02297	00433	2	838 PALMER AVE
PENQUE, ARTHUR TRUSTEE	0168	115	13		235100-7	05127	00480	2	349 BYRON PL
PERALTA (ETAL), CYNTHIA M	0080	54	29		107700-7	01816	01278	2	41 WOODLAND AVE
PERALTA, EDWIN	0108	74	8		144800-9	03113	02317	2	608 ELM ST
PEREZ BALLESTEROS, ESTEBAN ANDRES ET	0023	18	19		017900-1	03100	01712	2	891 NO WYOMING AVE
PEREZ, CARLOS & ANNA	0127	89	1		173900-2			2	215 STONE ST
PEREZ, HENRY	0039	27	10		048600-4	02046	02301	2	37 W FAIRMOUNT AVE
PEREZ, IRMA	0175	118	16		252800-9	08323	00004	2	35 E CENTRAL AVE
PEREZ, JUAN M & ZITT, MELISSA	0044	31	11		056100-8	09418	00335	2	164 STELLING AVE
PEREZ, JUAN M & ZITT, MELISSA	0044	31	12		056200-9	09418	00335	1	166 STELLING AVE
PEREZ, MARIO & JIMENEZ, JACKELINE A	0070	48	8		103800-0	03159	01662	2	712 OAK AVE
PEREZ, MICHAEL	0020	17	11		020600-2	07877	00220	2	862 NO WYOMING AVE
PEREZ, MILADY	0042	30	1		053500-1	03635	01256	2	73 FAIRMOUNT AVE
PEREZ, FILIBERTO & MARIANA	0131	92	7		179000-5	04271	01133	2	480 HILL ST
PEREZ, JAIME & ROSINA	0203	129	51		278600-5			2	53 ORCHARD PL
PEREZ, RICARDO & NARVAEZ, NORA	0169	116	3		238500-2	03831	00022	2	125 E MAGNOLIA AVE
PERINA, MATTHEW	0033	23	24		042500-1	02506	01377	2	823 SPRING VALLEY RD
PERKINS, JOANN	0035	24	29		046600-2	08681	00719	2	727 LINCOLN AVE
PERKINS, STEVEN & CHRISTINE	0177	119	27		250500-2	08303	00756	2	49 W CENTRAL AVE



TAXING DISTRICT NO. 34 MAYWOOD

COUNTY NO. 02 BERGEN

NAME OF OWNER ADDITIONAL OWNERS	PAGE NO.	BLOCK NO.	LOT NO.	LOT QUALIF.	ACCOUNT NO.	DEED BOOK	DEED PAGE	CLASS	PROPERTY LOCATION
PERNETTI, VINCENT & DAWN	0075	51	29		080700-1	08630	00641	2	45 LAFAYETTE AVE
PERZ, JOHN T	0006	5	4		008500-1			2	97 E SPRING VALLEY AVE
PETERS, RACHEL	0005	4	13		006200-4	04791	00653	2	151 CEDAR AVE
PETERSEN, CYNTHIA A	0026	21	11		013500-9	02259	02464	2	892 BRIARCLIFF AVE
PETRELLA, DAVID	0208	130	52		286300-1			2	137 BEECH ST
PETRIE, JAMES & HEATHER	0145	102	23		208800-6	08323	00041	2	82 SINNIGER PL
PETRIGLIANO, CHERYL	0181	121	28		226200-2	02583	02077	2	33 W MAGNOLIA AVE
PETTERSON, ADAM C & THERESA	0071	49	6		106000-3	02977	02197	2	722 MAYWOOD AVE
PEZZIMENTI, FRANK & MARIE	0082	56	8		134700-5			2	700 COLES ST
PFISTERER, PHILIP M & JENNIFER	0086	58	20		128800-1	08151	00753	2	677 GARDEN ST
PHAM, ANH THU	0129	90	8		174500-5	05418	01789	2	492 DAVISON ST
PHILPOSE, JACOB	0142	101	4		211300-5	01250	01949	2	442 GOLF AVE
PHULWANI, PRIYA&LOTA, CHARLES CO-TRST	0013	11	5		031300-9	05191	00196	2	888 MAYWOOD AVE
PICHARDO, AMAURY & VALENZUELA, DENISE	0141	100	6		191500-0	04337	01129	2	145 STEWART ST
PICINICH (ETAL), RICHARD M	0164	113	9		224300-9	09659	00352	2	124 HARTWICH ST
PIREIRA, NICHOLAS A&WEBSTER, DAVID	0128	89	14		173600-9	05034	01939	2	463 DAVISON ST
PIKARSKY, ROBERT S, & ELLEN T	0163	113	2		223600-5			2	376 GOLF AVE
PILAPIL, BARBARA S.	0107	73	19		142600-3			2	615 ELM ST
PIMENTEL, JOSE A & JADILSA	0089	59	30		138000-6	05268	01821	2	41 GROVE AVE
PIMENTEL, RICARDO	0089	60	5		127800-4	01764	00595	2	678 MAYWOOD AVE
PINEDA, ANGELA & LUIS	0074	51	8		078600-3	02827	01864	2	72 WASHINGTON AVE
PINEDA, SONIA & AZAR, EDMOND	0065	45	10		096900-8	04344	01344	2	672 GRANT AVE
PINEL, JOHN N & ATTANASIO, NICOLE A	0138	98	3		187900-3	04205	01870	2	6 FAIRWAY
PINKUS, IRENE M & SABATINI, PETER	0063	44	7		094200-7	01917	01525	2	660 LINCOLN AVE
PINTADO, JOANNE & CRAIG	0021	17	14		020900-5	09495	00013	2	846 N WYOMING AVE
PINTO, JOSEPH	0119	82	10		152000-0	03281	01840	2	105 W PASSAIC ST
PIRATE (TRUSTEES/ETAL), KENNETH E	0193	126	36		264800-6	08969	00137	2	182 E CENTRAL AVE
PISANO, PHILIP JR & KATHLEEN	0068	46	23		098100-4			2	63 PARKWAY
PISAURO, TERESA	0172	117	26		255600-8	00153	00416	2	11 ESPLANADE
PISZCZEK, MIROSLAW & BEATA	0094	63	2		121200-6	03675	01749	2	592 EDEL AVE
PITRE, JOSEPH WILLIAM	0004	3	32		004800-6	01848	01787	2	165 LOCUST DR.
PITRE, WILLIAM J. JR.	0004	3	30		004600-4	08585	00308	2	153 LOCUST DR
PITRE, DANIEL & KIMBERLY M	0005	4	19		006800-0	04940	00864	2	140 LOCUST DR
PLEASANT AVE LLC	0103	70	18		153500-2	00384	00505	4A	141-149 W PLEASANT
PLUMP, GARRETT & ANGELA	0179	121	7		229200-3	02772	01573	2	90 LENOX AVE
POALILLO, DAVID L & NANCY L	0201	129	30		278100-0			2	33 ORCHARD PL
POALILO, NANCY L & DAVID L	0036	24	40		063400-3	01651	01350	2	747 WYOMING AVE
POCESTA, FATMIR & TEUTA	0156	107	27		225500-8	08565	00180	2	148 LENOX AVE
POCOVNICU, ADRIAN	0197	128	6		270100-4	00126	02376	2	26 E HUNTER AVE
POCOVNICU, ADRIAN	0197	128	7		270500-8	02343	01153	2	32 E HUNTER AVE
PODDAR, SUYASH & TUPETE, DIANY	0011	9	5		034800-5	04156	00458	2	112 E SPRING VALLEY AVE
POGOSIAN, ARTEM & YANA	0018	16	4		022700-7	08691	00781	2	130 W SPRING VALLEY AVE
POHTS, TERESA	0050	35	22		073200-4	05514	00671	2	785 MAYWOOD AVE
POLANCO, ELIOMAX & ROMEROM TATIANA	0209	130	59		287000-5	04803	01673	2	169 BROOKDALE ST
POLANCO, DAVID	0037	24	51		064100-7	03899	01047	2	746 SPRING VALLEY RD
POLLIO, MICHELINA	0052	37	3		067900-6	08385	00704	2	734 GRANT AVE
POMARICO, THEODORE & JILL K	0147	102	52		233200-4	02640	00606	2	339 GOLF AVE
POPLAR REALTY C/O S HEKEMIAN ASSN	0210	131	9		251300-3			4A	ESSEX STREET
POSADA, JENNIFER&JIMENEZ, BERNARDO F	0056	39	9		058200-3	05023	01440	2	674 BRIARCLIFF AVE
POST INVESTORS, %HELLER GROUP	0103	70	13		153000-7	08128	00809	4A	101 W PLEASANT AVE
POTOSNA, JAYNE	0137	96	9		184400-7	04121	01461	2	515 MAYWOOD AVE
POURAT (ETAL), DAVID	0031	22	56		086600-2	01157	02302	2	605 BRIARCLIFF AVE
POWERS CHARLES E JR & LORRAINE P	0139	98	7		187500-9			2	14 FAIRWAY
PRAS, CONRAD A&TATIANA	0168	115	10		234100-0	04871	00096	2	110 ROMAINE AVE
PRATUMTAI (ETAL), RATTANAVAN	0002	3	14.01		003000-1	01285	02483	2	36 CEDAR AVE
PREZIOSI, SUSAN D. & JOSEPH S.	0163	112	23		213100-7			2	131 HARTWICH ST
PRINCE, LEONIE & SHELDON	0038	27	6		048100-9	02262	00901	2	816 PALMER AVE
PRINZI, ALLEN	0170	116	15		237300-3	01721	02044	2	323 CONCORD DR
PRIOR, CATHERINE M	0035	24	32		065700-0	01540	02413	2	734 WYOMING AVE
PRIORE, MICHAEL & MARIA	0039	28	6		048900-7	04723	00805	2	863 MAYWOOD AVE
PROKOPOWITZ, ANDREW JR.	0132	93	14		179900-4	08193	00300	2	463 BERGEN AVE
PROPERTIES RENTAL LLC	0081	55	18		136100-3	04921	01104	2	123 GROVE AVE
PROSPECT AVE RENTALS LLC	0152	106	1		197800-5	05530	00383	2	246 PROSPECT AVE
PRYOR, TEGAN D	0041	29	12		051500-7	09384	00104	2	52 STELLING AVE
PSE&G CO CORP NJ	0189	124	80		058200-5	03746	01913	1	130 W CENTRAL AVE
PSEG SERVICE CORP PROP DEPT 6TH FL	0190	124	88		259000-0			4A	172 W CENTRAL AVE
PSEG SERVICE CORP PROP DEPT 6TH FL	0190	124	89		259100-1			1	178 W CENTRAL AVE
PSEG SERVICE CORP PROP DEPT 6TH FL	0190	124	90		259200-2			1	182 W CENTRAL AVE



TAXING DISTRICT NO. 34 MAYWOOD

COUNTY NO. 02 BERGEN

NAME OF OWNER ADDITIONAL OWNERS	PAGE NO.	BLOCK NO.	LOT NO.	LOT QUALIF.	ACCOUNT NO.	DEED BOOK	DEED PAGE	CLASS	PROPERTY LOCATION
PSEG SERVICE CORP PROP DEPT 6TH FL	0190	124	91		259300-3			1	186 W CENTRAL AVE
PSEG SERVICES CORP PROP DEPT 6TH FL	0189	124	85		258700-0			1	156 W CENTRAL AVE
PSEG SERVICES CORP PROP DEPT 6TH FL	0190	124	86		258800-1			1	160 W CENTRAL AVE
PSEG SERVICES CORP PROP DEPT 6TH FL	0190	124	87		258900-2			1	166 W CENTRAL AVE
PSEG SERVICES CORP PROP, DEPT 6TH F	0189	124	84		258600-9			4B	150 W CENTRAL AVE
PUBLIC SERVICE ELECTRIC AND GAS CO	0189	124	81		258300-6	03129	01619	1	136 W CENTRAL AVE
PUBLIC SERVICE ELECTRIC AND GAS CO	0189	124	82		258400-7	03078	01364	1	142 W CENTRAL AVE
PUBLIC SERVICE ELECTRIC AND GAS CO	0189	124	83		258500-8	03085	01095	1	146 W CENTRAL AVE
PUNTES, MILTON & DEJESUS, IRIS	0080	55	10		136400-6	04118	00140	2	656 ELM ST
PUGLIESE, PAUL A	0095	64	4		120200-9			2	619 EDEL AVE
PUNLA, LIONEL & JENNIFER	0179	120	18		247200-5	00587	01100	2	98 W MAGNOLIA AVE
PYRROS, MARY C	0072	49	20		104600-5	02008	01200	2	5 PARKWAY
QU,RAYMOND & WENG, SHENGAN	0184	124	15.02			04907	01084	2	63 MAYWOOD AVE
QUEVEDO, HECTOR E	0165	113	27		223100-0	04852	00723	2	121 ROMAINE AVE
QUILES, FAUSTINO & ROSA H	0043	31	3		055300-3	02997	00087	2	161 FAIRMOUNT AVE
QUINN, CHRISTOPHER T. & GINA M.	0196	127	13		274400-5			2	114 ORCHARD PLACE
QUINTERO, JHOANA C	0162	112	13		214800-1	05175	00425	2	148 ACKERMAN ST
QUINTANA, JOSE E & MARTHA C	0185	124	25		290600-5	04227	01011	2	117 MAYWOOD AVE
R.WASILEWSKI TRST, SIESS/WASILEWSKI	0077	53	12		110700-1	04741	01918	2	124 LAFAYETTE AVE
RABADAN, DENISE M.	0022	18	1		016100-6	08082	00121	2	170 W SPRING VALLEY AVE
RABIGI, LOUISE	0135	95	3		183900-5			2	468 POPLAR AVE
RACCIATTI, RENEE	0069	47	22		100400-5	04852	01833	2	33 PARKWAY
RACCIOPPI, GERARD & MONICA	0118	80	5		158300-5			2	521 OAK AVE
RAHIMI, GHULAM YAHYA	0074	51	9		078700-4	04325	01408	2	78 WASHINGTON AVE
RAHN, ERIK	0043	30	20		053000-6	08358	00287	2	105 E FAIRMOUNT AVE
RAIDO, GEORGE & KATIE	0129	90	10		174700-7	03104	00995	2	477 LATHAM ST
RAIMATO, DOMINICK	0041	29	11		051600-8	03326	01050	2	48 STELLING AVE
RAJAVELU, PAUL V & HANI J	0060	42	11		089900-6	01339	00596	2	660 SPRING VALLEY RD
RAMADOSS, THIYAGARAJAN ETAL	0013	11	1		030900-8	03131	02089	2	872 MAYWOOD AVE
RAMBERG PROPTY LLC	0191	126	8		262100-5	00949	02096	2	36 E CENTRAL AVE
RAMIREZ, MARIA	0041	29	19		050800-3	02004	01583	2	39 FAIRMOUNT AVE
RAMIREZ, MARK & TRICIA N	0155	107	6		202400-0	02967	02163	2	95 THOMA AVE
RAMOS, GILBERT & ROXANNE	0007	5	12		009300-6	01865	01434	2	128 CEDAR AVE
RAMOS, FRANCISCO R	0202	129	40		279800-4	05051	01267	2	33 BEECH ST
RAMPOLLA (ETC), MARY ANNE	0087	59	13		139700-0	00528	01807	2	70 TERRACE AVE
RAO, UDDANTI SUBBA	0201	129	24		277500-7	04676	00256	2	9 ORCHARD PL
RAPENSKA, JOANNE E & ROBERT M	0160	110	2		219400-2	05339	01353	2	50 THOMA AVE
RASTGUELENIAN, SOUSIE ETALS	0044	31	9		055900-9			2	156 STELLING AVE
RATCLIFFE, DOUGLAS	0048	35	6		074800-7	01610	00598	2	752 OAK AVE
RATTO, NICOLA & MARIA F	0032	23	5		040600-8	04855	01690	2	212 LOUGHLIN PL
RAVAL, BHAUMIK & DEVANGI	0074	51	14		079200-6	02414	01532	2	100 WASHINGTON AVE
RAY, CHARLES & JUANITA	0015	14	1		026900-7	02836	01755	2	62 W SPRING VALLEY AVE
RAZIB, MOHAMMAD	0184	124	13		298000-5	03612	01824	2	45 MAYWOOD AVE
RAZZETTI, DWANE R & RONEY, LORI A	0040	28	13		049700-2	08543	00926	2	17 W FAIRMOUNT AVE
REALE, CHARLES O ETAL	0012	10	10		033600-6	02601	01634	2	77 STELLING AVE
RECCOPPA, JOSEPH & MICHELLE	0165	114	2		235300-9	01538	01990	2	136 ROMAINE AVE
RECK, LYNNE	0104	71	6		156300-1	08399	00609	2	567 OAK AVE
REDMOND, ANGELA P (SPEED)	0171	117	15		254500-0	03350	01028	2	149 E CENTRAL AVE
REEVES (ETALS), MARK P (P. REEVES L/E)	0148	102	63		231200-0	00938	01794	2	345 JAEGER AVE
REEVES, CRAIG R & DOLORES G	0096	64	9		120700-4			2	593 EDEL AVE
REILLY, KEVIN & PUMMER, SUSAN	0009	6	16		011000-0			2	182 CEDAR AVE
REINER WM E & BARBARA L	0159	109	4		218000-1			2	90 THOMA AVE
REINER, MATTHEW & THERESA	0066	45	21		097900-5	08592	00836	2	647 EDEL AVE
REINOSO, JONATHAN & FISCHER, KATERINE	0133	94	3		181300-5	04500	00197	2	464 BERGEN AVE
RELLA, MARIE ELENA	0141	100	2		192300-5	00000	00000	2	468 GOLF AVE
REMACHE, ROSA I & GABRIELA INES	0094	63	7		121700-1	04119	01651	2	616 EDEL AVE
REMACHE, WILSON & GLADYS M	0130	91	12		176500-9	02897	00654	2	471 HILL ST
REMOUNDOS, ELISA L & ALESANDER D	0067	46	7		098900-2	00392	02236	2	672 EDEL AVE
RENDINE, MICHAEL J & MARIA M	0063	44	3		093800-6			2	642 LINCOLN AVE
RENDON, GUILLERMO & NAOMI	0038	26	6		047300-4	09123	00556	2	819 PALMER AVE
RENNAR, MICHAEL A & HEATHER A	0024	19	14		019400-0	00925	00219	2	865 NO WYOMING AVE
RENOVARE CHURCH	0175	119	10		248800-8	01835	00181	15D	34 W MAGNOLIA AVE
RENTERIA, LUISA	0087	59	7		140300-6	08019	00775	2	40 TERRACE AVE
REPPERT, LINDA	0101	69	2		111400-5	08777	00562	2	573 SPRING VALLEY RD
RETIK, JOSEPH D. & COLLEEN M.	0065	45	3		096100-0	08266	00797	2	644 GRANT AVE
REYES, KENIA	0185	124	27		290800-7	04451	01210	2	129 MAYWOOD AVE
REYES, WILFREDO & NATSUKO	0079	54	14		109200-6	02318	02202	2	80 LAFAYETTE AVE
REYES, ERIK & REYES, ARLENYS	0023	19	2		018200-1	05201	01867	2	174 ROOSEVELT PL

TAXING DISTRICT NO. 34 MAYWOOD

COUNTY NO. 02 BERGEN

NAME OF OWNER ADDITIONAL OWNERS	PAGE NO.	BLOCK NO.	LOT NO.	LOT QUALIF.	ACCOUNT NO.	DEED BOOK PAGE	CLASS	PROPERTY LOCATION
REYNOLDS, CHRISTOPHER P & CATHERINE	0029	22	22		043900-2		2	745 BRIARCLIFF AVE
REYNOSO, MANUEL & ELIZABETH	0188	124	70		261100-8	02095 00902	2	76 W CENTRAL AVE
REYNOSO, MANUEL & ELIZABETH	0188	124	71		261200-9	04041 00380	2	80 W CENTRAL AVE
REZTSOV, KONSTANTIN & REZTSOVA, KSENIIA	0138	97	16		186800-5	04722 01011	2	5 FAIRWAY
RFA INVESTORS LLC	0157	107	52		215900-9	03202 01609	4B	9 BROOK AVE
RHEMA LIFE CENTER INC	0113	76	26		162100-4	00943 02376	15D	39 E PLEASANT AVE
RHODE, FERDINAND G	0215	134	5		299100-3	09494 00375	2	50 MAYWOOD AVE
RICARDO, ANITA L.	0007	5	19		010000-3	07761 00024	2	90 CEDAR AVE
RICARDO, JOHN & BLOMBERG, RANDY	0072	49	13		105300-9	08163 00049	2	737 JERSEY AVE
RICHARD, CHARLES H	0028	22	8		014000-1		2	891 BRIARCLIFF AVE
RICHARDS (ETAL), JOHN V.	0122	85	6		148400-3	09050 00306	2	529 WILLIAM ST
RICHARDS, THOMAS H & NANCY J	0147	102	51		233100-3		2	347 GOLF AVE
RICOTTA (ETAL), GAETANO	0077	53	5		110000-4	01296 00075	2	121 WOODLAND AVE
RIDER, GERARD & GLORIA	0135	95	4		184000-3		2	476 POPLAR AVE
RIETA, FRITZIE & ALVIN O	0058	40	11		060000-8	04860 00600	2	216 ZUBER PL
RIKER, WILLIAM F. & ANN L	0052	37	8		067400-1	00000 00000	2	735 EDEL AVE
RINCON, CARLOS J	0130	91	7		176000-4	09077 00458	2	158 W PASSAIC ST
RINGSHIA, AMIT & RUSHALI	0109	74	13		146000-5	01824 01141	2	112 GROVE AVE
RIVARA, FRANK	0130	91	14		176700-1		2	463 HILL ST
RIVAS, MILD0 & MARTE, ANDIRA	0046	33	10		082000-8	04300 01400	2	102 FAIRMOUNT AVE
RIVAS, VLADIMIR & CAROLINA V	0026	21	14		013200-6	02064 01053	2	900 BRIARCLIFF AVE
RIVERA, DINIA & ISMAEL	0155	107	9		202700-3	09439 00293	2	115 THOMA AVE
RIVERA, ERNESTO JR. & NANCY	0199	128	29		272700-4	07828 00293	2	32 ORCHARD PL
RIVERA, FAFANEL	0203	129	57		281000-3	08340 00761	2	166 LOUIS ST
RIVERA, FELIX & JOAN E.	0068	46	22		098000-3		15F	57 PARKWAY
RIVERA, JOHN & NAOMI	0007	5	7		008800-4	08225 00850	2	115 E SPRING VALLEY AVE
RIVERA, MIRKA	0026	21	20		012600-3	02885 02150	2	915 SPRING VALLEY RD
RIVERA, OVIDIO	0142	101	5		211400-6	01696 00659	2	444 GOLF AVE
RIVERO, EVELYN & CERRETO, MELISSA	0030	22	44		062600-8	04321 00986	2	653 BRIARCLIFF AVE
RIZZO, DOMENICO	0008	6	12		011400-4	04816 01632	2	156 CEDAR AVE
ROBERT, SHERYLE	0039	27	11		048700-5	02294 01463	2	35 W FAIRMOUNT AV
ROBINSON, ALICE M	0192	126	23		263500-6	01760 00281	2	120 E CENTRAL AVE
ROBINSON, DUWAIN & RHONDA	0155	107	8		202600-2	02199 02190	2	109 THOMA AVE
ROBINSON, TIANA	0105	72	7		123000-8	04767 00715	2	585 OAK AVE
ROCA-ESTRADA, DANILO ETAL	0211	132	17		293900-9	02595 00789	2	140 MAYWOOD AVE
ROCCO, STEPHEN GEORGE	0154	106	31		200700-9	08861 00155	2	104 PROSPECT AVE
RODANTE, JAMES	0099	66	17.01		116400-0	01789 02457	2	580 WYOMING AVE
RODRIGUEZ (TRUSTEES), JOSEPH & MONA	0005	4	11		006000-2	08547 00714	2	139 CEDAR AVE
RODRIGUEZ JR, CARLOS & ARLEEN R.	0080	55	4		137000-9	04410 01100	2	704 ELM ST
RODRIGUEZ, ANGEL & WENDY ISRAEL	0083	57	2		131600-3	08817 00722	2	662 GARDEN ST
RODRIGUEZ, CARLOS M & JACQUELINE	0191	126	1		261500-2	08262 00374	2	266 MAYWOOD AVE
RODRIGUEZ, CARMEN	0137	97	8		185800-8	09382 00065	2	508 MAYWOOD AVE
RODRIGUEZ, CAROLINA	0110	75	13		167100-9	05110 01592	2	578 ELM ST
RODRIGUEZ, ELIZABETH D	0170	117	4.01			02823 02381	2	61 E CENTRAL AVE
RODRIGUEZ, ERNEST	0008	6	1		010900-2	08752 00205	2	181 E SPRING VALLEY AVE
RODRIGUEZ, FEDERICO M & JEANNETTE N	0085	58	11		130500-5	01452 01759	2	715 GARDEN ST
RODRIGUEZ, MARK & TAPIA, LUCERTITO	0078	54	12		109000-4	03920 00364	2	72 LAFAYETTE AVE
RODRIGUEZ, MARK A	0006	5	5		008600-2	10775 01744	2	103 E SPRING VALLEY AVE
RODRIGUEZ, RENATO	0122	85	10		147400-6	00489 00683	2	514 SPRING VALLEY RD
RODRIGUEZ, ANGEL	0122	85	3		148100-0	04242 01290	2	184 W PLEASANT AVE
RODRIGUEZ, ANTHONY & FIORELLA	0067	46	11		099200-2	03863 01282	2	690 EDEL AVE
RODRIGUEZ, JASMINE & HERNANDEZ, GABRIEL	0183	122	7		243900-4	04150 01139	2	275 ECCLESTON PL
RODRIGUEZ, ORLANDO JR & PISCITELLI, A.	0200	129	12		275400-2	08217 00919	2	162 MAYWOOD AVE
ROENSCH GUY K & GAIL	0021	17	23		021800-1		2	865 NO LINCOLN AVE
ROER LOUIS & ANN	0091	61	22		125700-9		2	663 MAYWOOD AVE
ROGERS, LORI	0172	117	32		256200-1	05497 01848	2	170 E MAGNOLIA AVE
ROJAS (ETALS), DAVID	0110	75	8		167600-4	08639 00684	2	101 E PLEASANT AVE
ROJAS, CHRISTIAN & MAYRA	0013	11	2		031000-6	00605 01860	2	876 MAYWOOD AVE
ROJAS, MARTIN & DAMARIS	0118	80	7		157400-9	09234 00101	2	57 W PASSAIC ST
ROLDAN, ALBERTO & BERTA	0034	24	19		066900-9		2	734 LINCOLN AVE
ROMAGNINO, MYRA M	0132	93	3		180400-9	02950 01025	2	404 PALMER AVE
ROMAIN, PETER A. & ANNE M.	0082	56	12		134900-7	07690 00631	2	716 COLES ST
ROMAINE, KENNETH R. & CAMERON, LISA	0046	33	13		082300-1		2	124 FAIRMOUNT AVE
ROMAN, CAMERON JOSEPH & MARLENE	0045	32	8		086100-7	02960 00651	2	153 WASHINGTON AVE
ROMANO, MARK & PATRICIA LORE	0089	60	2		128100-4	08174 00993	2	662 MAYWOOD AVE
ROMANO, SAVERINO & JOHANNA	0046	33	8		081800-9	08919 00260	2	90 FAIRMOUNT AVE
ROMANO, ANTHONY R & LYONS, MAUREEN P	0043	30	17		052700-6		2	121 FAIRMOUNT AVE
ROMEO, SUSAN & KATHLEEN	0100	68	4		113200-7	09074 00384	2	236 PARKWAY

TAXING DISTRICT NO. 34 MAYWOOD

COUNTY NO. 02 BERGEN

NAME OF OWNER ADDITIONAL OWNERS	PAGE NO.	BLOCK NO.	LOT NO.	LOT QUALIF.	ACCOUNT NO.	DEED BOOK	DEED PAGE	CLASS	PROPERTY LOCATION
ROMERO, MARLON R & SANCHEZ, LEDIN R.R.	0007	5	20		010100-4	05411	00228	2	84 CEDAR AVE
RONCALLO, MICHAEL A.	0117	78	17		165100-5			2	53 E PASSAIC ST
ROSARIO, LUIS A & GLADYS M.	0019	16	12		023500-2	08480	00025	15F	846 NO LINCOLN AVE
ROSATI, MATTHEW J & CLARKIN, JENNIFER	0062	43	12		092500-6	03825	01961	2	667 LINCOLN AVE
ROSEBERRY, THOMAS & LILLIAN	0052	37	2		067800-5	08755	00616	2	738 GRANT AVE
ROSELLO, EVANGELINE T.	0013	11	4		031200-8			2	884 MAYWOOD AVE
ROSKOWINSKI (ETC), CHERYL ANN	0053	37	13		069700-8	08662	00519	2	738 EDEL AVE
ROSSI, JOHN	0141	100	1		192200-4	08629	00149	2	464 GOLF AVE
ROSSI, PETER & CHARLOTTE	0144	102	2		231000-8			2	350 MAYWOOD AVE
ROTH, MARTIN & BIA	0112	76	8		163900-9			2	32 PARK AVE
ROTH, MARTIN LEE & BIA K	0133	94	11		181800-0			2	479 POPLAR AVE
ROVELL, FRANK DAMON & MARGARET A	0016	14	10		027800-3	08215	00931	2	838 EDEL AVE
ROWE, FRANCOIS & MARISOL	0025	21	6		015600-4	08132	00052	2	776 BRIARCLIFF AVE
ROWLAND, JILL K & MANGINO, K.M.	0082	56	14		135300-8	09284	00353	2	124 WOODLAND AVE
ROY, SARBANI	0214	133	31		295200-6	02507	01032	2	76 HAMMELL PL
ROYE, VERONICA N	0057	39	13		058600-7	02297	00763	2	208 STAVOLA PL
ROZBORIL, DUSAN & TEREZIE	0146	102	38		221500-0	02913	00546	2	375 GOLF AVE
RUANE, MICHAEL	0163	113	3		223700-6	02838	01422	2	382 GOLF AVE
RUBIA, DEN M. & ALQUOISA, KIMBERLY M	0082	56	16		135500-0	04583	01193	2	711 ELM ST
RUBIO, CARLOS & SUSANA	0153	106	25		200000-2	07868	00170	2	136 PROSPECT AVE
RUBIO, EDWIN M. & NATHALIE	0052	37	5		068100-5	01725	00643	2	726 GRANT AVE
RUBIO, CARLOS D & OLGA L	0024	19	13		019300-9			2	861 NO WYOMING AVE
RUDLOF WM JR & KARIN	0120	83	19		150500-1			2	530 LINCOLN AVE
RUDLOFF, JOSEPH & TOOMEY, CAROL	0172	117	25		255500-7	07888	00896	2	9 ESPLANADE
RUDY, WILLA	0142	101	10		211900-1	04923	00693	2	140 STEWART ST
RUIZ, ELISA A	0213	133	4		295500-9	01718	01933	2	61 HOWCROFT RD
RULLO, FRANK	0120	83	17		150300-9	08016	00731	4A	147 W PASSAIC ST
RULLO, ROCCO & LYNNE M	0025	20	7		038500-0			2	837 NO WYOMING AVE
RUPP WM F & MARJORIE M	0066	46	5		098700-0			2	654 EDEL AVE
RUSSELL P TROCANO ENTERPRIS LLC	0101	69	3		111500-6	00688	01089	2	565 SPRING VALLEY RD
RUSSELL P TROCANO ENTERPRIS LLC	0101	69	4		111600-7	00688	01100	2	561 SPRING VALLEY RD
RUSSELL P TROCANO ENTERPRIS LLC	0101	69	5		111700-8	00688	01094	1	W PLEASANT AVE
RUSSELL P TROCANO ENTERPRIS LLC	0102	69	13			00688	01106	1	END OF W. PLEASANT AVE
RUSSELL P TROCANO ENTERPRIS LLC	0123	86	18		147100-3	00688	01111	2	535 SPRING VALLEY RD
RUSSELL P TROCANO ENTERPRISE LLC	0123	86	17		146900-4	00688	01084	4A	547 SPRING VALLEY RD
RUST, BRYAN & MARYANN	0121	84	6		149300-9	00142	02255	2	172 W PLEASANT AVE
RUTA, ANTHONY P. & LYNN S.	0167	114	23		239800-2			2	316 CONCORD DR
RUTA, ERMINE	0041	29	14		051300-5			2	833 COLLINGWOOD AVE
RUTHERFORD, ROBERT A & DEANNA	0051	36	9		071900-7	08533	00340	2	760 PALMER AVE
RUTHERFORD, ROBERT JOHN	0109	74	10		144600-7	01538	02477	2	616 ELM ST
RUTHERFORD, LAWRENCE & KIM	0109	74	9		144700-8			2	610 ELM ST
RUTIGLIANO, COSIMO	0006	4	25		007400-3	00606	00651	2	84 LOCUST DR
RUTKOSKI, WILLIAM & IARIA, ROSA	0121	84	10		149700-3	03282	00832	2	533 LINCOLN AVE
RUTKOWSKI, TADEUSZ & IZABELA	0096	64	17		119500-2	08528	00398	2	598 GRANT AVE
RUVERE, EUGENE W & JOAN	0200	129	10		275600-4			2	154 MAYWOOD AVE
RYAN, DENNIS & TINES, STANLEY	0138	97	10		187400-8	09354	00325	2	18 E PASSAIC ST
RYAN, JANET	0067	46	9		099100-1	08199	00763	2	680 EDEL AVE
RYAN, THOMAS E	0170	116	19		236900-2	09534	00312	2	149 E MAGNOLIA AVE
RYOU, JACKIE A	0208	130	58		286900-7	04461	00287	2	165 BROOKDALE ST
S.W.S. REALTY	0184	124	4		297200-0			4B	87 ROUTE 17 NORTH
SAAVEDRA, JAN CHRISTIAN ETAL	0160	109	13		218900-0	05323	00433	2	85 LENOX AVE
SABAT, THOMAS & COREEN A.	0014	12	5		030400-3			2	842 OAK AVE
SABELLA, RICHELLE J	0043	30	19		052900-8	08191	00301	2	109 FAIRMOUNT AVE
SABINO, BARRY	0025	21	9		013700-1	05088	01068	2	884 BRIARCLIFF AVE
SADIK, NOUREDINE	0202	129	41		279900-5	03898	00922	2	39 BEECH ST
SADLON, RICHARD	0164	113	15		224900-5	04304	00210	2	154 HARTWICH ST
SADOWSKI, JOHN M & LISA J	0146	102	39		221600-1	01166	01603	2	371 GOLF AVE
SADOWSKI, KAREN L	0102	69	8		112000-8	08568	00657	2	210 DESOTO AVE
SAHU, RAJNEESH & SAHU, ANKITA	0202	129	45		280300-9	05176	01202	2	157 LOUIS ST
SALA, DANIELLE DELLA	0207	130	41		288100-3	02753	01925	2	111 ORCHARD PL
SALABRRIA, JUAN & MARIA	0171	117	9		253900-7	07825	00751	2	101 E CENTRAL AVE
SALAMONE, DEANA	0021	17	24		021900-2	01825	01678	2	869 N LINCOLN AVE
SALARI, MICHAEL & ZAHRA	0106	73	10		143500-9			2	50 GROVE AVE
SALCEDO, ANGEL & ALMA	0204	129	63		281600-9			2	69 BEECH ST
SALCEDO, PORFILIO H. & EVA	0214	133	26		294700-4	08170	00333	2	56 HAMMELL PL
SALERNO, PETER	0143	101	17		210100-6	04297	00389	2	405 ESPLANADE
SALINGER, STEPHEN	0169	116	1		238700-4	03031	00044	2	137 E MAGNOLIA AVE
SALKIN, EDWARD G. & LOU ANN	0169	115	17		234700-6	08202	00450	2	327 BYRON PL

TAXING DISTRICT NO. 34 MAYWOOD

COUNTY NO. 02 BERGEN

NAME OF OWNER ADDITIONAL OWNERS	PAGE NO.	BLOCK NO.	LOT NO.	LOT QUALIF.	ACCOUNT NO.	DEED BOOK	DEED PAGE	CLASS	PROPERTY LOCATION
SALSORASA PROPERTIES LLC	0192	126	24		263600-7	03980	00902	2	122 E CENTRAL AVE
SALVATO, VINCENT J & OSINSKI, GARY	0067	46	12		099400-4	08479	00322	2	697 PALMER AVE
SALVATORE, ANTOINETTE	0055	38	21		056600-3			2	195 STAVOLA PL
SALZMAN, TIMOTHY J & RUIZ, GERALDIN P	0089	60	8		127500-1	04897	01260	2	681 JERSEY AVE
SAMPATH, SUBRAMANIAM ETAL	0166	114	11		240300-7	05033	01889	2	135 ESPLANADE
SAMPSON, ROBIN A & TASIYAN, ERDINC	0050	36	2		072600-1	03410	00974	2	730 PALMER AVE
SAMULKA, RICHARD & ROSE	0175	119	6		248400-4			2	12 W MAGNOLIA AVE
SAN PEDRO, OLIVER & CHRISTINE	0056	39	8		058100-2	09158	00165	2	211 ZUBER PL
SANAD, HEBA & AWAD, JOHN	0183	122	13		244900-1	02877	01444	2	183 W CENTRAL AVE
SANCHEZ, ANTHONY V	0108	73	36		140900-2	08747	00709	2	618 MAYWOOD AVE
SANCHEZ, FRANCISCO J	0087	59	3		140700-0	00317	00610	2	18 TERRACE AVE
SANCHEZ, FRANK & RUMALDA	0133	94	13		182000-9	03318	00334	2	465 POPLAR AVE
SANCHEZ, KELVIN	0212	132	26		291800-4	02237	00659	2	58 BEECH ST
SANCHEZ, MICHAEL	0189	124	77		257900-5	05081	01985	2	116 W CENTRAL AVE
SANCHEZ, NELSON A. & MIRNA	0137	97	6		186000-7	07900	00068	2	500 MAYWOOD AVE
SANCHEZ, RAFAEL & CARINES	0144	102	8		207300-4	03557	00144	2	74 EDGEWOOD PL
SANDFORD, JOHN M & NOSACH, JENNA L	0041	29	15		051200-4	02210	00053	2	829 COLLINGWOOD AVE
SANDOVAL, SERGIO S. & LARA, MARTHA	0065	45	7		096500-4	04241	01222	2	658 GRANT AVE
SANG, JAMES E & RACHEL	0090	60	11		127200-8	02251	02403	2	665 JERSEY AVE
SANOQUET, RYAN & ROSA	0178	120	14		246800-4	04930	01995	2	118 W MAGNOLIA AVE
SANSONE, CYNTHIA	0026	21	17		012900-6	09528	00147	2	222 W SPRING VALLEY AVE
SANTANA JR, FELIX (ETAL)	0206	130	19		287500-0	01686	00126	2	87 ORCHARD PL
SANTANA, DENISSIE A	0017	15	5		025300-4	04848	00309	2	874 GRANT AVE
SANTANA, ROBERT & ARRIFA N	0002	3	6		002200-6	03687	00212	2	68 CEDAR AVE
SANTANA, ALI & SUSAN FERNANDES	0029	22	19		044200-2	04744	01707	2	757 BRIARCLIFF AVE
SANTANA, MANUEL D	0027	22	1		014700-8	04085	00764	2	254 W SPRING VALLEY AVE
SANTERAMO, ROBERT	0005	4	17		006600-8			2	152 LOCUST DR
SANTIAGO, EPHRIAN & JOANN	0188	124	59		260000-0	08623	00042	2	24 W CENTRAL AVE
SANTIAGO, GERHILD & SAMANIEGO, CELINE	0028	22	13		044800-8	04379	00330	2	781 BRIARCLIFF AVE
SANTORO, THOMAS J & MERCEDES	0046	33	15		082500-3	08694	00681	2	134 FAIRMOUNT AVE
SANTOS, GILDASIO R	0068	47	4		101000-8	01462	02367	2	668 PALMER AVE
SANTOS, JULIO & FERNANDEZ, JUANA E	0169	116	10		237800-8	02471	01005	2	332 BYRON PL
SANTOS, RODNEY JAY & HIROKO MASUDA	0170	116	13		237500-5	02465	00102	2	349 CONCORD DR
SANZARI, ALDO & DIANA	0004	3	35		008000-6	02702	02359	2	47 WALNUT RD
SANZARI, ALDO & DIANA	0010	8	5		036300-4	02702	02353	2	140 E SPRING VALLEY AVE
SANZO, MICHAEL J. & LINDA M.	0046	33	18		082800-6	07949	00234	2	105 WASHINGTON AVE
SARENTINO, THOMAS	0171	117	12		254200-7	00352	01553	2	117 E CENTRAL AVE
SARES, ELMER & SAPRID, ESTRELITA E	0181	121	27		226100-1	05153	01485	2	27 W MAGNOLIA AVE
SARKISSIAN, MATTEO WM PACINI & MARY	0057	40	6		059500-3	05474	00547	2	211 CUMMING AVE
SAROSI, ROBERT A & MARIANNE TRUSTEES	0138	97	15		186900-6	05198	00902	2	9 FAIRWAY
SASSO, MATTHEW & AMANDA	0102	70	1		153600-3	02317	00151	2	144 BELLE AVE
SAUCHELLI, JAMES	0199	128	31		272900-6	08187	00813	2	24 ORCHARD PL
SAUD, SHEKHAR & KAFLE, DIVYA	0184	124	15.01			02027	00475	2	10 W. HOWCROFT AVE
SAVAGE, JOHN E. & MARY BETH	0147	102	42		221900-4			2	61 ROMAINE AVE
SAX, SHARON E	0123	86	19		146200-7	00417	01639	2	525 SPRING VALLEY RD A
SAY, SAW DOH & AUNG, YAMIN THIDA	0199	129	3		276300-8	02303	00465	2	165 ROSALIE ST
SCALIA, JANICE	0059	41	16		088200-2			2	225 PARKWAY
SCANEL, ELVA	0187	124	51		265800-3			4A	W HUNTER AVE
SCANEL, MARK	0152	106	6		198300-7	03038	00540	2	218 PROSPECT AVE
SCANEL, MARK	0195	126	63		266500-7			2	11 E HUNTER AVE
SCANEL, MARK	0198	128	18		271600-6	08154	00407	2	96 E HUNTER AVE
SCANEL, MARK	0198	128	19		271700-7	03038	00526	2	100 E HUNTER AVE
SCANEL, MARK	0201	129	22		276700-2	03038	00533	2	192 MAYWOOD AVE
SCANEL, PETER	0210	131	15		288900-1	02500	02017	2	190 BROOKDALE ST
SCANEL, PETER & ELVA	0209	131	1		297000-8			1	2ND ST E OF H&L RR
SCANEL, PETER & ELVA	0209	131	2		299400-6			1	HACKENSACK LODI RR
SCANEL, PETER & ELVA	0209	131	3		299300-5			1	1ST & 2ND STS E-RR
SCANEL, PETER & ELVA	0209	131	4		300900-2			4A	HACK & LODI RR
SCANEL, PETER C. & ELVA	0195	127	4		268600-2			4A	216 E HUNTER AVE
SCANEL, PETER F	0154	106	41		201500-4	03038	00547	2	401 POPLAR AVE
SCANEL, PETER C & ELVA & P F & M	0195	127	5		268500-1			4A	220 E HUNTER AVE
SCANEL, PETER C & ELVA & PETER & MAR	0195	126	65		266300-5			4A	250 MAYWOOD AVE
SCANEL, PETER C. & ELVA	0187	124	54.01		265500-0			4A	251 MAYWOOD AVE
SCANEL, PETER C. & ELVA	0195	127	6		268700-3			4A	213 BROOKDALE ST
SCARPULLA, PETER & DEIRDRE	0170	117	2		253200-0	09517	00171	2	3 GOLF AVE
SCELZO, ARNOLD J. & JULIE A.	0053	37	16		070000-1	08005	00717	2	726 EDEL AVE
SCHERTZER, JAMIE	0205	130	3		282400-4	03410	00325	2	178 VAN CLEVE ST
SCHFIFELE, COLLEEN K.	0053	37	22		068700-1	08814	00808	2	743 PALMER AVE



## TAXING DISTRICT NO. 34 MAYWOOD

## COUNTY NO. 02 BERGEN

NAME OF OWNER ADDITIONAL OWNERS	PAGE NO.	BLOCK NO.	LOT NO.	LOT QUALIF.	ACCOUNT NO.	DEED BOOK	DEED PAGE	CLASS	PROPERTY LOCATION
SCHIACHI, JOHN LOUIS & KARINA ANITA	0154	106	30		200600-8	05355	00588	2	108 PROSPECT AVE
SCHIELI, LISA M	0134	94	25		197300-0	00563	00109	2	95 PROSPECT AVE
SCHIFANO, ANTHONY & GITTO, RENEE	0027	21	32		014900-0	03857	01180	2	199 LOUGHLIN PL
SCHIFRIEN, BRUCE D & ELYSE G	0004	4	6		005500-0			2	95 CEDAR AVE
SCHIPILLITI, JOSE	0191	126	7		262000-4	08624	00725	2	34 E CENTRAL AVE
SCHLIMMER, FRANCIS & JULIET	0024	19	9		018900-8	08104	00842	2	181 HARDING PL
SCHLOMANN, RICHARD WAYNE & LEIGH ANNE	0052	37	7		067300-0	03089	02094	2	731 EDEL AVE
SCHLOSSARECK, JAY W & LAUREN S	0199	128	30		272800-5	01950	00988	2	30 ORCHARD PL
SCHMARAK, JACOB & LORRAINE	0129	90	15		175200-9			2	455 LATHAM ST
SCHMIDT, EDWARD & CAROL	0167	114	30		239100-5			2	356 CONCORD DR
SCHMITT, KENNETH R & PATRICIA M	0174	118	6		251800-2			2	36 E MAGNOLIA AVE
SCHNEIDER, BRUCE & MARY J.	0196	127	20		273700-1			2	86 ORCHARD PL
SCHUSTER, LAURA	0025	20	6		038600-1	08794	00182	2	841 NO WYOMING AVE
SCHWARTZ (ETALS), ADI	0060	42	13		089700-4	01234	01473	2	661 WYOMING AVE
SCHWARTZ, ADI	0026	21	21		012500-2	03414	01837	2	911 SPRING VALLEY RD
SCHWARZ, RUDOLPH M. & IRENE R.	0196	127	16		274100-2			2	104 ORCHARD PL
SCIANCALEPORE, J. & TIELEMAN, W.J.	0151	105	6		195700-0			2	117 PROSPECT AVE
SCIGLITANO, CARMELA TRUST	0160	110	4.02		219650	04907	01815	2	381 OAK AVE
SCOLNY, JACQUES & RUTH	0098	66	13		116000-6			2	173 W PLEASANT AVE
SCOZZAFAVA, ANTHONY V. & JULIA	0017	15	12		026000-8	07852	00727	2	838 GRANT AVE
SCOZZAFAVA, FRANK M & CAROL BREYER	0021	17	22		021700-0	08089	00672	2	861 NO LINCOLN AVE
SEANGBOONWATTANA, CHAIKIT ETAL	0101	69	1		111300-4	03460	00815	2	186 DE SOTO AVE
SEBROWSKI, ROBERT M	0036	24	42		063200-1	09545	00292	2	739 WYOMING AVE
SEC OF HOUSING & URBAN DEVELOPMENT	0027	22	2		014600-7	05510	00552	2	913 BRIARCLIFF AVE
SECILMIS, ONUR	0111	76	5		161000-6	05106	00069	2	592 MAYWOOD AVE
SEHOVIC, SERVET & AZRA	0137	97	5		186100-8	04584	01024	2	496 MAYWOOD AVE
SEIDEL, SUZANNE	0201	129	20		277000-2	08512	00862	2	4 BERRY CT
SEIDMAN, KEITH & SARA	0042	30	3		053700-3	03794	00629	2	834 COLLINGWOOD AVE
SELIM, GAMAL & AMAL ELAKAWY	0073	51	1		077900-9	00233	02423	2	38 WASHINGTON AVE
SELLITTO SR, RICHARD & VINCENZA	0191	126	9		262200-6	08542	00059	2	42 A E. CENTRAL AVE
SELVARAJ, KARTHIKEYAN & ANUSHA	0163	113	5		223900-8	01992	00958	2	392 GOLF AVE
SEMBENU, SEKHEMRA & ASARE	0055	38	9		039700-9	09491	00450	2	718 BRIARCLIFF AVE
SEMON, MICHAEL & GARI	0033	23	18		041900-8	09550	00184	2	803 SPRING VALLEY RD
SENAK, MASON & MORAN, LAUREN V	0212	132	23		291500-1	04793	00486	2	44 BEECH ST
SENECA REALTY HOLDINGS LLC ETALS	0210	131	12		301600-6	02225	02013	4C	SECTION 4
SENECA REALTY HOLDINGS LLC ETALS	0210	132	1		301700-7			4C	MAYBRK DR & BEECH ST
SENECA REALTY HOLDINGS LLC ETALS	0210	132	2					4C	CORNER HAMMELL & MAYBROOK
SENGOS, IOANNIS & OATES, DANIELLE	0146	102	31		209600-1	03833	00996	2	65 HARTWICH ST
SENIA, MARY	0184	124	11		298100-6			2	41 MAYWOOD AVE
SEPULVEDA (ETAL), ROXANA	0014	12	9		030800-7	08714	00866	2	887 MAYWOOD AVE
SERETIS, WILLIAM	0204	129	64		281700-0	01484	02010	2	73 BEECH ST
SERNATINGER, JANET	0008	6	13		011300-3			2	164 CEDAR AVE
SERRANO, RUBEN & LISSETTE	0183	122	12		244700-9	05064	00115	2	179 W CENTRAL AVE
SESHADRI, KRISHNAN	0030	22	41		062300-5	08395	00802	2	665 BRIARCLIFF AVE
SETYO, BUDI	0072	50	4		076500-8	03089	01018	2	792 MAYWOOD AVE
SEULING, DENNIS & SUSAN	0164	113	21		222500-7	08298	00441	2	155 ROMAINE AVE
SF ESSEX GARDENS OWNER I LLC	0215	134	1		00000	03368	01279	4C	DEMAREST PLACE
SF ESSEX GARDENS OWNER I LLC	0216	135	3		301100-1	03368	01279	4C	ESSEX ST DEMAREST PL
SF ESSEX GARDENS OWNER I LLC	0216	135	4		300400-7	03368	01279	1	9 ESSEX ST
SF ESSEX GARDENS OWNER I LLC	0216	135	5		300500-8	03368	01279	1	5 ESSEX ST
SG REALTY PROPERTIES LLC NJ	0104	71	10		155000-1	03902	01266	4A	53 61 W PLEASANT AVE
SHAARA, JOSEPH & SANTIAGO, CRISTENA	0134	94	24		197200-9	03081	02409	2	91 PROSPECT AVE
SHABI, DANYA	0134	94	21		182800-7	05014	00973	2	83-85 PROSPECT AVE
SHAFFER, BRYAN & KAPPE, STACY LEIGH	0035	24	30		065900-2	08601	00347	2	726 WYOMING AVE
SHAH, AMAR B & AMEE A	0185	124	15.03			00867	00514	2	65 MAYWOOD AVE
SHAH, KETANKUMAR R & RITA K	0162	112	8		214300-6	00527	01784	2	130 ACKERMAN ST
SHAH, JOGESH & RITA	0176	119	22		250000-7			2	79 W CENTRAL AVE
SHAPIRO, AUDREY	0162	112	9		214400-7	08823	00982	2	134 ACKERMAN ST
SHARMA, APARNA & KISHORE, ANJANI	0030	22	45		062700-9	04938	00750	2	649 BRIARCLIFF AVE
SHARPE, CHARLES & NANCY	0137	97	2		186400-1			2	476 MAYWOOD AVE
SHDK LLC	0117	79	3		160700-6	03426	01742	4A	528 OAK AVE
SHDK LLC	0117	79	4		160800-7	03426	01742	4A	24 30 W PLEASANT AVE
SHEA, BEVERLY M	0021	17	18		021300-6			2	841 NO LINCOLN AVE
SHEIKH, SHAHBAZ & ABDUL, RUBINA	0210	132	4		292400-7	04548	00276	2	65 HAMMELL PL
SHELTON, GODFREY & MARIA	0152	106	12		198800-2	01366	01602	2	192 PROSPECT AVE
SHEN, SHUN LUI	0202	129	44		280200-8	02224	02003	2	153 LOUIS ST
SHEPHERD, MICHAEL J. & DEIDRE G.	0092	61	27		159700-6	08513	00131	2	611 MAYWOOD AVE
SHEPTOCK, ROSEMARY	0031	23	1		040200-4	08406	00304	2	835 SPRING VALLEY RD



TAXING DISTRICT NO. 34 MAYWOOD

COUNTY NO. 02 BERGEN

NAME OF OWNER ADDITIONAL OWNERS	PAGE NO.	BLOCK NO.	LOT NO.	LOT QUALIF.	ACCOUNT NO.	DEED BOOK PAGE	CLASS	PROPERTY LOCATION
SHERMAN, ROBERT W & ELEANOR C	0044	31	5		055500-5		2	157 FAIRMOUNT AVE
SHIMABUKURO, MARK A. & AMY E.	0095	63	13		122300-4	03640 00008	2	611 PALMER AVE
SHIN, DAVID & SOONJA	0091	61	14		126500-4	01235 01573	2	626 OAK AVE
SHIN, ROBERT	0015	13	10		029500-4	00960 02416	2	837 OAK AVE
SHIN, SEGON	0082	56	13		135200-7	01533 02347	2	116 WOODLAND AVE
SHOREMAS, MICHAEL	0108	74	3		145300-1		2	111 PARK AVE
SHWARTZ, DREW & NICOLE	0125	88	1		192400-6	02517 01408	2	222 STONE ST
SIBBALD, GEORGE W & JULIE M	0173	117	44		257400-0	08481 00611	2	98 E MAGNOLIA AVE
SICKLE, DOROTHY LYNN VAN	0075	51	23		080100-5	01741 02407	2	69 LAFAYETTE AVE
SID, REBECCA S & AMIT	0088	59	27		138300-9	03917 01005	2	57 GROVE AVE
SIDLE, VICTORIA M & HERSCHEL	0153	106	17		199400-5	08225 00298	2	160 PROSPECT AVE
SIDOTI, CLAIRE R (ZIMMERMAN)	0053	37	14		069800-9	01314 00619	2	734 EDEL AVE
SIDWOOD LLC%UE 25 SPRING VALLEY LLC	0001	3	1		00000000	08490 00353	4A	N S SPRING VALLEY AV
SIERRA, IRIS	0206	130	30		284600-0	08605 00790	2	107 CLINTON AVE
SIERRA, MARIA E & COBOS, GLORIA	0201	129	29		278000-9	08259 00925	2	27 ORCHARD PL
SIGMUND, JOSHUA P	0165	113	29		223300-2	02646 02299	2	109 ROMAINE AVE
SIGNORELLI, MARK	0083	57	1		131700-4	09008 00010	2	658 GARDEN ST
SIGNORELLI, JAMES S. & JOANNE O.	0070	48	14		103200-4		2	711 MAYWOOD AVE
SILLA, DOMINICK	0042	30	5		054000-3	09282 00155	2	96 STELLING AVE
SILVERMAN, ERIC M & JOANNE C	0084	57	12		133000-1	08943 00089	2	710 GARDEN ST
SILVERSTAR RE HOLDINGS LLC	0183	122	15	.01	245100-0	04752 01821	4A	191 W CENTRAL AVE
SILVESTRO, THERESA & SPINELLO, ELOISE	0074	51	16		079400-8	02502 00863	2	112 WASHINGTON AVE
SIMO (ETALS), ROBERT	0014	12	4		030300-2	09162 00042	2	850 OAK AVE
SIMONS, ROBERT E & JOAN M	0204	129	65		281800-1		2	153 VAN CLEVE ST
SIMONYAN, MARINA & ALOYAN, LUSINE	0159	109	10		218600-7	02556 01760	2	75 LENOX AVE
SINANI, KLARITA & KLODIAN	0213	133	7		295800-2	05068 01472	2	35 HOWCROFT RD
SINFELD, KENNETH	0082	56	18		133300-4	00489 00376	2	701 ELM ST
SINGER, DIANA	0052	36	24		070400-5	00376 00962	2	739 OAK AVE
SINGH, TARLOCHAN & KAUR, AMANPREET	0192	126	19		263100-2	05060 01508	2	96 E CENTRAL AVE
SINGLE, WM. J. & LILLIAN A.	0118	80	6		157300-8		2	55 W PASSAIC ST
SINISCALCO, NEAL B & JENICA A	0176	119	17		249500-2	03010 02105	2	66 W MAGNOLIA AVE
SINTZ, EMILY J & DONOVAN, T.P	0036	24	34		065500-8	09548 00065	2	742 WYOMING AVE
SIONAKIDES, GEORGE & HARRY	0006	4	22		007100-0		2	98 LOCUST DR
SIRISEWAKUN, PUWADON	0112	76	7		164000-7	02855 02421	2	24 PARK AVE
SISTI, VALENTINO G ETAL	0204	129	66		281900-2	01959 00201	2	157 VAN CLEVE ST
SIU, KENNETH & DORIS	0215	134	8		298400-9	05085 01260	2	66 MAYWOOD AVE
SKOLLAR, ADAM M & ROBERT A	0067	46	13		099500-5	03794 01485	2	693 PALMER AVE
SLAIS, ROBERT & ZAMECHEK, LEAH	0100	68	9		112700-5	02809 02002	2	190 PARKWAY
SLANE, ALLIE & DEPUY, THOMAS	0094	63	8		121900-3	04183 00528	2	620 EDEL AVE
SLAUGHTER, DONNA	0154	106	35		201000-9	00047 00073	2	90 PROSPECT AVE
SLAUGHTER, THOMAS J & LINDA F	0197	128	8		270600-9	01167 01247	2	38 E HUNTER AVE
SLAUGHTER, THOMAS J ETAL	0114	77	6		171800-7	01995 01519	2	96 E PLEASANT AVE
SLOAN, DARREN & CAROL	0198	128	22		272000-7	08091 00464	2	60 ORCHARD PL
SMAGIN, VLADIMIR & ALLISON	0008	6	11		011500-5	04586 00441	2	152 CEDAR AVE
SMAGULER, J. RICHARD	0015	14	3		027100-6	07950 00236	2	74 W SPRING VALLEY AVE
SMALL, KEVIN & FLECHA, ALICIA	0106	73	9		143600-0	03369 01031	2	46 GROVE AVE
SMITH KARTER C & DEBORAH	0031	22	51		087100-4		2	625 BRIARCLIFF AVE
SMITH MICHAEL J A & KATHLEEN	0175	118	15		252600-7		2	45 E CENTRAL AVE
SMITH, DAMON	0054	38	2		039000-2	09262 00009	2	200 SANZARI PL
SMITH, DEREK M	0061	42	17		089300-0	01556 00697	2	639 WYOMING AVE
SMITH, JAMES W., & PHYLLIS A.	0140	99	6		190400-2		2	486 S ELM ST
SMITH, KATHLEEN M.	0036	24	46		064500-1	07844 00516	2	726 SPRING VALLEY RD
SMITH, KYLA E	0145	102	22		208700-5	00472 00457	2	78 SINNIGER PL
SMITH, LASHAUN	0143	101	18		210200-7	03311 02321	2	401 ESPLANADE
SMITH, MICHAEL	0204	129	67		282000-0	04417 01270	2	161 VAN CLEVE ST
SMITH, ROBERT & ELIZABETH	0098	66	5		116600-2		2	597 LINCOLN AVE
SNEYER, MARIENUS F & KAREN A	0161	111	6		220500-3		2	17 LENOX AVE
SO, BENJAMIN	0135	94	30		196200-2	08499 00109	2	115 STONE ST
SOLAIAPPAN (ETC), GANESAN N	0057	40	3		059200-0	00312 00431	2	645 SPRING VALLEY RD
SOLARO (ETAL), STEVEN M	0150	104	6		204800-8	00705 01711	2	418 POPLAR AVE
SOLIMAN, ABDULLAH ETAL	0180	121	15		230000-1	03023 02001	2	40 LENOX AVE
SOLIMINE, RAE L	0041	29	24		050300-8	09217 00315	2	15 FAIRMOUNT AVE
SOLIS, JOANNE	0151	104	21		205600-3	04949 01541	2	39 THOMA AVE
SOLOSA, RONWALDO B & RIMA	0055	38	8		039600-8	03008 01849	2	224 SANZARI PL
SOLSKI, EDWARD J. JR. & ROBYN	0136	95	10		183200-8		2	475 OAK AVE
SOMMER JENNIFER A	0147	102	44		233400-6	03219 01835	2	66 ROMAINE AVE
SOMMERHALTER, JOAN	0123	86	16		147000-2		4A	PLEASANT AVE
SOMMERHALTER, JOAN	0124	86	24		146600-1		4A	243 W PASSAIC ST

TAXING DISTRICT NO. 34 MAYWOOD

COUNTY NO. 02 BERGEN

NAME OF OWNER ADDITIONAL OWNERS	PAGE NO.	BLOCK NO.	LOT NO.	LOT QUALIF.	ACCOUNT NO.	DEED BOOK PAGE	CLASS	PROPERTY LOCATION
SOMMERHALTER, JOAN	0124	86	25		146700-2		4A	247 W PASSAIC ST
SONG, HUNG WILLIAM	0037	24	49		064200-8	08758 00887	2	738 SPRING VALLEY RD
SORBERA, RITA	0174	118	9		252100-2	08655 00300	2	46 E MAGNOLIA AVE
SORINI, BARBARA M	0100	68	8		112800-6		2	194 PARKWAY
SORRENTINO JR, PHILIP & LEIGH ANNE	0094	63	1		121100-5	03812 00924	2	97 BELLE AVE
SOSA, BENJAMIN	0145	102	13		207800-9	02393 00118	2	437 GOLF AVE
SOSA, JOSE R & PAULINO, DELLYS R	0028	22	17		044400-4	04059 01424	2	765 BRIARCLIFF AVE
SOTO, GOIVANNI & ABIGAIL	0134	94	26		197400-1	01654 01700	2	101 PROSPECT AVE
SOTO, NANCY Y TORRES MARIA (LE)	0013	11	10		031800-4	02468 01287	2	44 E SPRING VALLEY AVE
SOTO, CARLOS & NANCY	0013	11	9		031700-3	04637 00647	2	40 E SPRING VALLEY AVE
SOTTILE, CESARE & HARRIET	0007	5	17		009800-1		2	98 CEDAR AVE
SOUGIA INC	0143	101	13		209700-2	01779 02113	2	415 ESPLANADE
SOUTH 21 SPRING VALLEY ROAD, LLC	0001	1	5		000500-5	08947 00185	1	953 SPRING VALLEY RD
SOVA, CHARLES, J. JR	0065	45	8		096600-5		2	660 GRANT AVE
SPAULDING, JOHN & THERESA	0068	47	5		101100-9		2	670 PALMER AVE
SPAULDING, JOHN H	0129	91	2		177100-2	08353 00336	2	460 LATHAM ST
SPECTRUM MAYWOOD HOME, INC.	0152	106	13		199000-1	07979 00348	15F	182 PROSPECT AVE
SPENDLEY, JEFFREY & ANN M.	0163	112	27		213500-1		2	113 HARTWICH ST
SPEZZAFERRA, ANTHONY F. & DONNA	0135	95	2		183800-4	08253 00079	2	462 POPLAR AVE
SPILETYCZ, PAULA M	0158	108	5		216500-2	04428 01685	2	136 THOMA AVE
SPINA, KENNETH, FRANK & MILDRED (LE)	0059	41	18		088400-4	09642 00463	2	237 PARKWAY
ST MARTINS EPISCOPAL CHURCH	0070	48	1		104500-4		15D	PARKWAY & OAK
STALLINGS, CHERYL	0015	13	12		029700-6	08960 00458	2	847 OAK AVE
STALLONE, JOHN & MARIAN DESIREE	0161	111	2		220100-9	08340 00301	2	22 THOMA AVE
STANFORD ATRIUM CORPORATION	0001	1	6		000600-6	03093 00411	1	SPRG VLY RD OFF FRNT
STANISH, CHRISTOPHER	0131	92	10		177700-8	01568 00497	2	415 PALMER AVE
STANKOVICH (ETAL), CSILLA A	0149	103	5		206100-5	08569 00174	2	451 MAYWOOD AVE
STANTON, JOHN F & GERALDINE V	0004	4	5		005400-9	02184 01511	2	89 CEDAR AVE
STANTON, MICHAEL J	0173	117	38		256800-7	08418 00480	2	132 E MAGNOLIA AVE
STASSI, ANTHONY V	0057	39	14		058700-8	03382 02217	2	204 STAVOLA PL
STAVOLA, THOMAS J. & KAREN S.	0072	49	17		104900-8		2	713 JERSEY AVE
STAVROU FAMILY LLC	0001	2	4		001100-8	00577 00919	4A	942 SPRING VALLEY RD
STAVROU FMLY LLC	0001	2	5		001200-9	01144 00066	4A	946 SPRING VALLEY RD
STAWICKI, WM J & MAUREEN C	0053	37	21		068600-0		2	741 PALMER AVE
STECATO, LEWIS J & ELISA P	0177	119	25		250300-0	01708 01376	2	69 W CENTRAL AVE
STECH, DOUGLAS J & DALPIN A A.	0143	101	15		209900-4		1	OFF FRONTAGE
STECH, DOUGLAS J & AMABELLE A DAPLIN-	0143	101	14		209800-3	02648 01401	2	411 ESPLANADE
STEFANO, JOHN & MARILYN	0151	105	5		195600-9		2	397 PALMER AVE
STEFFANI, JAMES A & KETCHUM, LAURA L	0192	126	28		264000-8		2	144 E CENTRAL AVE
STEIN, WILLIAM B. & ELLEN K.	0179	121	2		228700-1	07889 00346	2	112 LENOX AVE
STEINBERG, KARLA & CUESTA, GABRIELLE	0090	61	5		158900-1	04007 01897	2	580 OAK AVE.
STEINER, ANTHONY & BARBARA R	0161	112	4		213900-5		15F	420 GOLF AVE
STEINER, JOSEPH W	0040	29	9		051800-0	04225 00568	2	40 STELLING AVE
STELTER, EDDY & GENEVIEVE	0047	33	21		083100-6	01432 02216	2	87 WASHINGTON AVE
STELTER, RAYMOND TRUSTEE	0195	126	59		266900-1	05295 01453	2	33 E HUNTER AVE
STEPAN COMPANY ATTN TAX DEPT	0186	124	39		269800-1	08325 00035	1	70 W HUNTER AVE
STEPAN COMPANY ATTN. TAX DEPT	0187	124	45.01				4B	100 W HUNTER AVE
STEPAN COMPANY ATTN. TAX DEPT	0187	124	46.01				4B	100 W HUNTER AVE
STEPAN COMPANY ATTN. TAX DEPT.	0186	124	31		289700-6		1	100 W HUNTER AVE
STEPAN COMPANY ATTN. TAX DEPT.	0186	124	32		265400-9		1	100 W HUNTER AVE
STEPAN COMPANY ATTN. TAX DEPT.	0186	124	40		269900-2		4B	100 W HUNTER AVE
STEPAN COMPANY ATTN. TAX DEPT.	0187	124	47		266200-4		4B	100 W HUNTER AVE
STEPAN COMPANY, ATTN. TAX DEPT.	0186	124	33				4B	REAR OF W. HUNTER
STIEPIEN, EDWARD & ALICE	0043	30	18		052800-7		2	113 FAIRMOUNT AVE
STERGIOU, ANTONIOS M & STAMATIA	0133	94	7		180800-3	08152 00513	2	480 BERGEN AVE
STERLACCI (ETALS), THOMAS V	0040	28	10		050000-5	09600 00282	2	847 MAYWOOD AVE
STICHAUNER, EDWINA M	0141	100	9		191800-3		2	127 STEWART ST
STIGH, JONAS M & DANIELA C	0063	44	2		093700-5	09393 00170	2	640 LINCOLN AVE
STINZIANO, MICHAEL & JENNIFER	0196	127	9		274800-9	08517 00867	2	130 ORCHARD PL
STOPERA BERNARD & VIRGINIA A	0035	24	23		065200-5		2	751 LINCOLN AVE
STRAUSS, RON & MARITZA	0142	101	8		211700-9	02316 01731	2	128 STEWART ST
STREET, SUSAN	0200	129	16		276900-4	01609 00545	2	3 BERRY CT
STUART, DOUGLAS & ANGELINA	0168	115	11		234200-1	08715 00754	2	116 ROMAINE AVE
STUETZ, CHARLES J & ROSEANN	0136	95	14		183600-2	04859 00834	2	453 OAK AVE
STURM JR, T. J. & D. ANTOINETTE (LE	0058	41	1		061400-9	02272 01838	2	642 BRIARCLIFF AVE
STURM, ANTONIA M	0117	80	3		158100-3	05227 00533	4A	40 W PLEASANT AVE
SUH, KYUNG & HYUNJA	0119	83	2		150800-4		4A	144 W PLEASANT AVE
SUI, SHUO & HUANG, MENGFEI	0066	45	20		097800-4	05227 01040	2	649 EDEL AVE

TAXING DISTRICT NO. 34 MAYWOOD

COUNTY NO. 02 BERGEN

NAME OF OWNER ADDITIONAL OWNERS	PAGE NO.	BLOCK NO.	LOT NO.	LOT QUALIF.	ACCOUNT NO.	DEED BOOK	DEED PAGE	CLASS	PROPERTY LOCATION
SULESKI, TONI & CLARKE, JILLIAN C	0125	88	3		192600-8	03950	01986	2	206 STONE ST
SULLIVAN, SHAVON WRIGHT ETAL	0113	76	29		161800-4	02819	00235	2	31 E PLEASANT AVE
SULLIVAN, VINCENT & COLLEEN	0038	27	2		047700-8			2	38 COOLIDGE AVE
SUNANDAN, ABHISHEK	0014	13	3		028800-0	02907	01578	2	46 W SPRING VALLEY AVE
SUNKAPONGSE, ADIRECK & RANU	0042	30	6		054100-4			2	100 STELLING AVE
SURGAN, MERLE F	0148	102	58		232400-9	01275	02171	2	326 JAEGER AVE
SURTI, JITENDRA C & DIVYA J TRSTES	0053	37	18		068300-7	03461	00878	2	731 PALMER AVE
SUSTAINABLE RESIDENTIAL HOLDINGS LLC	0197	128	4		270000-3	02484	01479	2	232 MAYWOOD AVE
SWS REALTY ASSOCIATES	0184	124	3		297300-1	02571	02229	4A	137 N/S ROUTE 17
SZYMANSKI, CONSTANCE TRST. ETAL	0056	39	10		058300-4	04719	00888	2	678 BRIARCLIFF AVE
SZYMANSKI, KATHLEEN MARY	0008	6	7		010300-6	04437	00787	2	145 E SPRING VALLEY AVE
SZYMKOWSKI, ALEX & GAZDA, KATARZYNA M	0121	84	14		148600-5	03321	00613	2	521 LINCOLN AVE
T.R.B. ASSOCIATES	0120	83	15		150100-7			4A	145 W. PASSAIC ST
TA, HAO & HUEHA	0022	18	5		016500-0	08284	00504	2	190 W SPRING VALLEY AVE
TABBACK, MICHAEL F & VALERIE R	0198	128	24		272200-9			2	52 ORCHARD PL
TABER, RANDY & YVONNE J	0095	64	3		120100-8	09493	00239	2	621 EDEL AVE
TADROS, JESSICA	0007	5	13		009400-7	05305	00072	2	122 CEDAR AVE
TADROS, NAZEH & MANAL	0132	94	1		181500-7	08005	00951	2	100 STONE ST
TAHANEY JR THOMAS LEO & KELLEY DEANE	0053	37	20		068500-9	04753	00578	2	739 PALMER AVE
TALARICO, ANTHONY C & ELENA GUEVARA	0127	88	26		194800-4	02473	00702	2	215 PROSPECT AVE
TALINN LLC	0172	117	28		255800-0	05228	01231	2	190 E MAGNOLIA AVE
TAMAYNE, STEPHEN M & CATHLEEN ANN	0069	47	11		101700-5	08289	00683	2	698 PALMER AVE
TAMAYNE, CATHLEEN TRUSTEE	0139	98	6		187600-0	05414	00174	2	12 FAIRWAY
TAN, ROMAN	0112	76	14		163300-3	09336	00106	2	56 PARK AVE
TANAKA, LISA ASUKA	0170	117	1		253100-9	05064	00793	2	5 GOLF AVE
TANGEN, DAVID & JANINE	0128	90	2		175400-1	07661	00840	2	460 DAVIDSON ST
TANNER, WARREN C & ALEXANDRA	0146	102	28		209300-8	03173	00595	2	77 HARTWICH ST
TAPIA, SELVIN & VANESSA	0135	94	33		196500-5	05253	01662	2	109 STONE ST
TARIQUE, SUHAIB (ETAL)	0066	46	4		098600-9	01656	00704	2	652 EDEL AVE
TASSELLI, ZACHARY & SOOMIN	0071	48	15		103100-3	05265	00624	2	709 MAYWOOD AVE
TATANO, ANTHONY & JENNIFER	0080	54	28		107600-6	03903	01407	2	45 WOODLAND AVE
TAVERAS-LOPEZ, BERNARDA L	0166	114	15		240700-1	08663	00613	2	117 ESPLANADE
TAVERAS, RAFAEL & DEMORIZI, D	0027	21	29		016000-5	09266	00418	2	867 SPRING VALLEY RD
TAVERAS, RAMINIEL & MARIA A	0144	102	7		207200-3	01683	01565	2	70 EDGEWOOD PL
TAVERAS, UZZIEL & NUNEZ, KARLENE	0151	104	23		205400-1	02841	02268	2	49 THOMA AVE
TAYLOR, DUSTIN A & CHRISTINE A	0142	101	6		211500-7	03195	01183	2	118 STEWART ST
TAYLOR, JOHN & DIANE L.	0097	65	3		118100-1			2	600 LINCOLN AVE
TAYLOR, KEVIN & DEBBIE A	0038	27	8		048400-2			1	PALMER & FAIRMOUNT
TAYLOR, KEVIN P & DEBBIE A	0038	27	7		048300-1	02282	01974	2	812 PALMER AVE
TAYLOR, RAYMOND & ANN T.	0018	15	16		026400-2			2	845 EDEL AVE
TAYMAZ, NIYAZI	0164	113	14		224800-4	03130	01818	2	150 HARTWICH ST
TAZEDAIT, MOHAMED	0076	53	2		109700-1	02584	00645	2	133 WOODLAND AVE
TD BANK N.A. % LEASE ADMINISTRATION	0116	78	3		166500-6	08191	00632	4A	554 MAYWOOD AVE
TEDESCO PETER R & MARIANNE	0102	69	10		112200-0			2	198 DESOTO AVE
TEJEDA, HEIDY	0052	37	6		067200-9	03992	00687	2	727 EDEL AVE
TELLER, JANET M.	0085	58	1		129400-4	08024	00491	2	668 JERSEY AVE
TELLER, LORRAINE LANGE	0014	12	8		030700-6			2	883 MAYWOOD AVE
TEMPIO, ANTHONY JR. & PATRICIA	0170	117	3		253300-1	07947	00329	2	1 GOLF AVE
TENEBRUSO, DESIDERIO & TINA TRSTES	0104	71	15		155500-6	03231	01844	4A	75 W PLEASANT AVE
TENGSON, ROGER & KAMALAWATTI	0013	11	12		032000-3	08394	00978	2	27 STELLING AVE
TERDOSLAVICH, ARTHUR	0201	129	23		277400-6			2	3 ORCHARD PL
TERRACE AVE UNITS LLC	0087	59	12		139800-1	04781	00154	2	64 TERRACE AVE
TERRERO (ETAL), RAFAEL	0018	16	2		022500-5	08789	00484	2	118 W SPRING VALLEY AVE
TESTER, DYLAN & MIRANDA, CLAIRE ANNE	0172	117	29		255900-1	04855	00845	2	186 E MAGNOLIA AVE
THANT, SU THEW	0146	102	33		221000-5	08210	00578	2	70 HARTWICH ST
THARAYIL, DAVIS & LINA	0076	52	9		085000-9			2	129 LAFAYETTE AVE
THE CIARAMELLA FAM IRREV TRST	0130	91	11		176400-8	01691	01576	2	479 HILL ST
THE 2008 CBT MANAGMT TRUST II	0153	106	16		199200-3	00145	02077	2	168 PROSPECT AVE
THE 2008 CBT MANAGMT TRUST I	0154	106	37		201200-1	00145	00244	2	80 PROSPECT AVE
THEGEBY, DALE MADELINE MANNING	0118	80	4		158200-4	04243	01666	2	525 OAK AVE
THEN, JOHN	0022	18	4		016400-9	02449	01125	2	182 W SPRING VALLEY AVE
THOMAS J STANTON ASSOCIATES LLC	0115	77	20		170500-7	01668	00633	4A	117 E PASSAIC ST
THOMAS, DAWN & ROYSTON	0015	14	4		027200-7	00298	00308	2	78 W SPRING VALLEY AVE
THOMAS, JAMES & ELIZAIDA	0194	126	51		267700-6	02065	01052	2	77 E HUNTER AVE
THOMAS, JOSE & JESSY J.	0211	132	10		293000-0	07640	00299	2	27 HAMMELL PLACE
THOMAS, SAMUEL MATHEW & GEORGE, BRITNEY	0132	93	12		179700-2	04901	01212	2	471 BERGEN AVE
THOMPSON, WILLIAM J & PAMELA K	0181	121	34		226800-8	08158	00238	2	65 W MAGNOLIA AVE
THOMSEN STUART T & KARIN A	0112	76	11		163600-6			2	44 PARK AVE

## TAXING DISTRICT NO. 34 MAYWOOD

## COUNTY NO. 02 BERGEN

NAME OF OWNER ADDITIONAL OWNERS	PAGE NO.	BLOCK NO.	LOT NO.	LOT QUALIF.	ACCOUNT NO.	DEED BOOK	DEED PAGE	CLASS	PROPERTY LOCATION
THOMSEN, JON K & ERIN M	0145	102	24		208900-7	00776	00926	2	415 GOLF AVE
THOMSON, DENNIS W.	0080	55	3		137100-0			1	708 ELM ST
THOMSON, DENNIS WILLIAM & DEBRA A.	0080	55	2		137200-1	07643	00066	2	710 ELM ST
THORN, CHARLES K & BRENDA G	0113	76	27		162000-3	03382	02381	2	37 E PLEASANT AVE
THOTA, THULASI R ETAL	0043	30	22		053200-8	02187	00706	2	91 FAIRMOUNT AVE
TIMMINS, CHRISTOPHER & LISA	0151	104	17		204000-0	02246	00993	2	419 OAK AVE
TIMMINS, MIKE & JANICE	0067	46	17		099900-9			2	677 PALMER AVE
TINGHINO, LOUIS M & MARILYN K	0133	94	5		181100-3	00622	01668	2	472 BERGEN AVE
TITUS, LENORE	0099	67	3		114500-7			2	575 WYOMING AVE
TOALE, PETER & CULLINANE, KELLY	0036	24	35		065400-7	03395	01134	2	746 WYOMING AVE
TOALONGO, NUBE D & LUCERO, ANGEL	0154	106	39		201400-3	04083	01221	2	411 POPLAR AVE
TOLOZANO, ALEX & PEREZ, E	0061	42	20		089000-7	01057	02286	2	623 WYOMING AVE
TOMNEY, DAVID F & JANE	0058	40	12		060100-9	09541	00389	2	212 ZUBER PL
TOMOSHIGE, TIMOTHY A & MELLISA	0172	117	24		255400-6	04053	01497	2	5 ESPLANADE
TOPALOGU, OMER	0212	133	3		295400-8	03077	00854	2	65 HOWCROFT RD
TOREBKA, DAVID M & HELEN M	0155	107	16		203400-7			2	153 THOMA AVE
TOREBKA, MARK A. & BETH R.	0105	72	1		123600-4	07758	00230	2	578 PALMER AVE
TORMO, MARIO & DAGMAR	0016	14	8		027600-1			2	848 EDEL AVE
TORO, CAROLINA (ETALS)	0191	126	13		262600-0	01582	01777	2	68 E CENTRAL AVE
TORRE, JOSEPH A & MARIE E	0062	43	17		093000-8	08171	00555	2	643 LINCOLN AVE
TORRE, JAMIE & DEJESUS, SAVAN WILSON	0152	106	14		199100-2	05500	01480	2	178 PROSPECT AVE
TORRES, CARLOS & DENISE	0149	103	11		206500-9	01096	01263	2	17 THOMA AVE
TORRES, EDWARD A.	0196	127	15		274200-3	08098	00516	2	108 ORCHARD PL
TORRES, LUIS & ISABEL	0174	118	4.02		251700-1	04581	00119	2	24 MAGNOLIA AVE
TORRES, MARIA V	0157	107	36		242800-6	01041	00044	2	157 W MAGNOLIA AVE
TORRES, RAUL & DAPHNE XHEMALI-	0087	59	10		140000-3	02669	00201	2	56 TERRACE AVE
TORRINI, STEVEN & JEANINE JORDAN	0034	24	13		066300-3	08946	00014	2	739 GRANT AVE
TOSUNI, SHEHRI	0192	126	15		262800-2	02446	01250	2	74 E CENTRAL AVE
TOTARO, JOHN & CLARICE	0137	96	12		184800-1			2	491 MAYWOOD AVE
TRABAL, PEDRO O.	0204	129	62		281500-8	08041	00456	2	65 BEECH ST
TRACEY, MICHAEL & NICOLE	0100	67	14		115600-5	03770	01148	2	162 PARKWAY
TRACEY, MICHAEL J & MARIANNE	0032	23	12		041300-2	03193	00487	2	223 SANZARI PL
TRAMANTANO JOSEPH A & LILLIAN	0071	49	10		105600-2			2	740 MAYWOOD AVE
TRAN (ETAL), DANIEL	0204	129	71		279000-6	08587	00981	2	67 ORCHARD PL.
TRAN, ERIC & RITA P CHENG	0084	57	22		132000-4	00801	01078	2	671 COLES ST
TRANSCONTINENTAL GAS PIPE LINE	0216	200	1		301900-9			4A	MAPLE AVE
TRAPP GEORGE J. & JANET	0038	26	3		047100-2			2	824 EDEL AVE
TRAWINSKI, MATTHEW	0105	73	1		140800-1	01840	00081	2	622 MAYWOOD AVE
TRAWINSKI, MATTHEW	0106	73	2		144300-4	09244	00274	2	18 GROVE AVE
TRB ASSOC	0120	83	16		150200-8	09407	00005	4A	145 W PASSAIC ST
TREPICCHIO, MICHAEL & MAUREEN	0199	129	2		276400-9	01814	02129	2	10 BERRY CT
TREZ, DAVID A	0065	45	14		097200-8	05402	01745	2	681 EDEL AVE
TRI COUNTY DEVELOPERS LLC	0163	112	22		213000-6	05481	00275	2	137 HARTWICH ST
TRIPLE A INVESTMENTS LLC	0156	107	23		215500-5	02469	02322	4A	37 BROOK AVE
TROIA, ANTHONY P & TAN N NGUYEN	0069	47	12		101800-6	08895	00214	2	697 OAK AVE
TROST, MICHAEL & CLARA	0205	130	12		283300-0	04465	00050	2	99 BEECH ST
TROTTER, FRANCIS A. & ELIZABETH	0145	102	14		207900-0			2	431 GOLF AVE
TRU MED PROPERTY LLC%COLI PROP SOLU	0190	125	2		299500-7	09491	00239	4A	113 ESSEX ST
TRUONG, QUANG DINH	0193	126	31		264300-1	04497	01544	2	160 E CENTRAL AVE
TSAL, TSUNG-HAN	0098	66	10		117500-8	03452	00697	2	571 LINCOLN AVE
TSAKRIOS, CHARLES & XANTHY	0129	91	6		177500-6	08115	00837	2	476 LATHAM ST
TSAL, PETER K	0133	94	6		181000-2	03106	00250	2	476 BERGEN AVE
TSCHINKEL, ROBERT & CATHERINE	0066	45	23		095700-9			2	89 PARKWAY
TSISCACIS, EMMANUEL & KAREN	0074	51	17		079500-9	08055	00217	2	118 WASHINGTON AVE
TUAZON, VILMA E & ISIP, CAROLINA ETALS	0097	65	11		118900-9	05534	01692	2	587 GRANT AVE
TUFANO, DANIEL W	0141	99	16		190000-8	03761	01938	2	85 EDGEWOOD PL
TUMMINO, JOHN & VIRGINIA	0131	92	12		177900-0			2	409 PALMER AVE
TUPETE, DIANY	0011	9	4		034900-6	02210	01078	1	112 E SPRING VALLEY AVE
TURK, JAMES W & MARY ANNE	0204	129	70		282300-3			2	177 VAN CLEVE ST
TURRO, LOUIS J JR & PETHRA J	0095	63	18		122800-9			2	591 PALMER AVE
TUTTLE (ETAL), CHRISTOPHER	0066	46	2		098400-7	09073	00237	2	648 EDEL AVE
TUTTLE THOMAS J & LESLIE C	0098	66	8		117300-6			2	579 LINCOLN AVE
TYSON, MARC C. & STACI M.	0044	31	4		055400-4	08651	00630	2	159 FAIRMOUNT AVE
UE BERGEN MALL LLC C/O URBAN EDGE	0001	2	9		001600-3			4A	N S SPRING VALLEY AVE
UE 197 SPRING VALLEY LLC	0001	2	6		001300-0	02895	02146	4A	197 W SPRING VALLEY AVE
UE 51 SPRING VALLEY AVE LLC DL	0001	3	2		001800-5	03935	01759	4A	49 E SPRING VALLEY AVE
UE 938 SPRING VALLEY LLC	0001	2	3		001000-7	02884	00165	4A	938 SPRING VALLEY RD
UMPIERRE, JUAN & RAMOS, ELSIE	0203	129	52		278700-6	08458	00128	2	59 ORCHARD PL



TAXING DISTRICT NO. 34 MAYWOOD

COUNTY NO. 02 BERGEN

NAME OF OWNER ADDITIONAL OWNERS	PAGE NO.	BLOCK NO.	LOT NO.	LOT QUALIF.	ACCOUNT NO.	DEED BOOK	DEED PAGE	CLASS	PROPERTY LOCATION
UNITED STATES OF AMERICA	0186	124	31.01						15F REAR OF W HUNTER
UNITED STATES OF AMERICA	0186	124	32.01						15F REAR OF W HUNTER
UNITED STATES OF AMERICA	0187	124	45						15F REAR OF W. HUNTER ST.
UNITED STATES OF AMERICA	0187	124	46						15F REAR OF W. HUNTER ST.
UNITY CHURCH OF CHRIST	0149	103	2		205900-6	01864	01667	15D	OAK & TAPLIN
UNKNOWN	0009	6	17					1	CEDAR AVE. HACKENSACK
UNKNOWN	0109	74	18					1	GROVE AVE. HACK. NJ
UNKNOWN	0111	75	26					1	PARK AVE. HACKENSACK
UNKNOWN	0114	77	15					1	REAR OF PASSAIC STREET
UNKNOWN	0122	86	1					1	PASSAIC STREET
UNKNOWN	0123	86	3					1	WARD STREET
UNKNOWN	0123	86	4					1	12 WARD ST., ROCHELLE PK
UNKNOWN	0123	86	5					1	16 WARD ST. ROCHELLE PK.
UNKNOWN	0123	86	7					1	18 WARD ST. ROCHELLE PARK
UNKNOWN	0123	86	9					1	20 WARD ST. ROCHELLE PK.
UNKNOWN	0123	86	11					1	22 WARD ST. ROCHELLE PK.
UNKNOWN	0123	86	13					1	24 WARD ST. ROCHELLE PK.
UNKNOWN	0157	107	57					1	MAPLE AVENUE
UNKNOWN	0190	124	94					1	CENTRAL AVENUE
UNKNOWN	0191	125	6					1	REAR OF ROUTE 17
URCIOLI, ANTHONY JOHN	0098	66	4		117000-3	01622	02449	2	138 PARKWAY
URENA, FELIX & TAMMY	0215	134	2		298800-3	01943	01527	2	11 DEMAREST PL
URENA, RUBEN (ETAL)	0159	109	9		218500-6	01529	00712	2	69 LENOX AVE
US BANK NA TRSTE LSF9 % RESICAP	0113	76	25		162200-5	02702	00070	2	49 E. PLEASANT AVE
VACEK, JANA	0009	7	7		036700-8	08004	00186	2	169 STELLING AVE
VAJE, ROSHAN R & SHREYA R	0192	126	20		263200-3	04818	01090	2	102 E CENTRAL AVE
VALDEZ, JOSE L	0075	52	1		084100-3	03407	00495	2	130 WASHINGTON AVE
VALDIVIA, ALFREDO E (ETAL)	0087	59	4		140600-9	01796	02238	2	22 TERRACE AVE
VALENTI, CELESTE	0132	93	6		180700-2			2	410 PALMER AVE
VALENZUELA, ALAUDIA X & ANGEL	0127	89	6		174400-4	03975	01381	2	480 LAWRENCE ST
VAN DER WILT, FREDERICK	0179	121	3		228800-2	02553	01848	2	110 LENOX AVE
VAN GROL, WILLIAM	0047	33	24		083400-9			2	73 WASHINGTON AVE
VAN GUNST, PETER & IRENE K.	0060	42	7		090300-0			2	642 SPRING VALLEY RD
VAN RENSALIER JAMES	0081	55	17		136000-2	02257	00044	2	117 GROVE AVE
VAN WIE, TIMOTHY & LISA	0138	98	4		187800-2	04743	00375	2	8 FAIRWAY
VANDEWEERT, JOSEPH	0103	70	12		154700-1	08728	00055	2	88 BELLE AVE
VAQARI, ENO & INA	0205	130	10		283100-8	04858	00603	2	85 BEECH ST
VARANO, SANDRA N.	0166	114	9		236000-3	07878	00884	2	141 ESPLANADE
VARELAS, PATRICK W & CHRISTINE CO-TRST	0147	102	54		232000-5	05479	01276	2	55 E MAGNOLIA AVE
VARGAS (ETALS), ADALYNN	0191	126	6		261900-6	00837	00999	2	28 E CENTRAL AVE
VARGAS, JACK GALVEZ	0010	8	13		035500-9	03227	01077	2	119 STELLING AVE
VARGAS, JOSE P.	0049	35	14		074000-9	08036	00591	2	825 MAYWOOD AVE
VARGAS, JUAN	0171	117	7		253700-5	01140	02155	2	79 E CENTRAL AVE
VARGAS, MANUEL & ANNEMARIE	0148	102	62		232800-3	07884	00381	2	346 JAEGER AVE
VARGAS, NANCY & JORGE W	0156	107	26		225600-9	08440	00410	2	150 LENOX AVE
VARGAS, DULVIS MATEO & ELIZABETH	0207	130	33		284900-3	03969	00166	2	125 WARD ST
VARGHESE, BENCY & DALIA K	0011	9	8		034500-2	05105	01380	2	97 STELLING AVE
VARKEY, VADAKEMUNDAKAL GEORGE ETALS	0040	29	10		051700-9	02889	01025	2	44 STELLING AVE
VARMA, JIM & KATHLEEN	0031	22	50		087200-5	08638	00829	2	629 BRIARCLIFF AVE
VASILE, SALVATORE J & E J	0039	27	12		048800-6			2	811 OAK AVE
VAZQUEZ, SHAMEEL & HAMAD, SUSAN	0021	17	20		021500-8	02226	00787	2	849 NO LINCOLN AVE
VAZQUEZ, CAROLINA	0192	126	21		263300-4	04304	01863	2	108 E CENTRAL AVE
VEDRA, ARTAN M	0199	128	34		273200-6	01911	00800	2	12 ORCHARD PL
VELAZQUEZ, CHRISTIAN & JASMINE	0182	121	36		227000-7	07847	00883	2	77 W MAGNOLIA AVE
VELASQUEZ, LUIS & JENNIFER	0040	29	7		052000-9	05342	00596	2	32 STELLING AVE
VELAZQUEZ, EDDIE & EILEEN	0180	121	21		230600-7	07787	00774	2	381 MAYWOOD AVE
VELAZQUEZ, FELIPE ETAL	0041	29	17		051000-2	03347	00855	2	53 FAIRMOUNT AVE
VELEZ, RAY & BRENDA ITHIER	0051	36	21		070700-8	08754	00268	2	751 OAK AVE
VELEZ, VICTORIA & MEJIA, JORGE	0070	48	3		104300-2	04787	01222	2	684 OAK AVE
VELJANOVSKI, DANIEL	0089	59	34		137600-5	08029	00953	2	17 GROVE AVE
VENDIVIL, FRANCIS & LEISHEL	0150	104	5		204700-7	04757	01128	2	414 POPLAR AVE
VENDOLA, JOSEPH & ARBUCO, CINDY	0051	36	22		070600-7	07633	00617	2	747 OAK AVE
VENIDIS, ROSEANNE	0056	39	11		058400-5	00473	01215	2	682 BRIARCLIFF AVE
VENTURA, ABRAHAM C & VIRGINIA CO-TRSTE	0025	21	2		015200-0	05484	01996	2	758 BRIARCLIFF AVE
VENTURA, THOMAS	0029	22	26		043500-8	04315	01410	2	729 BRIARCLIFF AVE
VERAS JR, EDUARDO ETAL	0009	7	5		037400-2	05103	01935	2	188 192 E SPRING VALLEY A
VERDERBER, HELGA	0095	64	2		120000-7	08397	00196	2	96 PARKWAY
VERGARA, MICHAEL & LAUREN	0017	15	6		025400-5	08555	00629	2	866 GRANT AVE



TAXING DISTRICT NO. 34 MAYWOOD

COUNTY NO. 02 BERGEN

NAME OF OWNER ADDITIONAL OWNERS	PAGE NO.	BLOCK NO.	LOT NO.	LOT QUALIF.	ACCOUNT NO.	DEED BOOK PAGE	CLASS	PROPERTY LOCATION
VESCE, EDWARD & VERONICA	0023	18	20		018000-9	08169 00778	2	895 NO WYOMING AVE
VESIA, ROSEANN	0056	39	1		057400-8	09312 00130	2	749 SPRING VALLEY RD
VEZZI, A & HACHMEYER, F H & M	0167	114	25		239600-0		2	330 CONCORD DR
VICARI, SALVATORE & BARBARA-JO	0181	121	35		226900-9		2	67 W MAGNOLIA AVE
VICTORIA, REINIDO & VIRGINIA	0139	98	12		188900-0	03630 01487	2	477 S ELM ST
VIEMEISTER JR, BRUCE LEE & MANNG, C.A.	0164	113	19		222300-5	05459 00350	2	205 ESPLANADE
VIKANI, PARESH KUMAR	0090	61	1		158500-7	00656 01815	4A	39 W PLEASANT AVE
VILLA, JOSEPH C & NANCY	0169	116	7		238100-8		2	316 BYRON PL
VILLAMOR, ELIMINITH & NENITA	0027	22	3		014500-6	08218 00668	2	909 BRIARCLIFF AVE
VILLANI, DAVIA M	0177	119	28		250600-3	01536 01634	2	45 W CENTRAL AVE
VILLANO, VIVIAN LEE	0081	55	11		136300-5	08521 00270	2	652 ELM ST
VILLANUEVA, ANDREW & LILIAN N	0017	15	2		025000-1	08767 00196	2	94 W SPRING VALLEY AVE
VILLATORO, FRANCISCO A VIERA ETAL	0172	117	19		254900-4	05175 00636	2	177 E CENTRAL AVE
VILLAVICENCIO, LINA & TINED, PONCIANO	0030	22	34		061600-1	04667 00732	2	697 BRIARCLIFF AVE
VILLEGAS, VIRGILIO & MIRIAM	0106	73	7		143800-2	08068 00775	2	38 GROVE AVE
VILLINSKY, RICHARD & DANIELA TOULLIER	0097	65	10		118800-8	05484 00718	2	591 GRANT AVE
VILORIA, EDERMIRO & BARBARA	0124	86	20		146100-6	07903 00474	2	519 SPRING VALLEY RD
VISALLI, VICTOR J & FLORENCE	0002	3	11		002700-1		2	48 CEDAR AVE
VISWANATHAN, PALANIAPPAN & PUSHPA	0212	132	28		292000-3	08799 00553	2	66 BEECH ST
VITALE, ANTHONY	0098	66	7		117200-5		2	585 LINCOLN AVE
VITO II, LUPO F & ABATTA, DEBRA A	0109	74	11		144500-6	02466 00324	2	620 ELM ST
VIVAR, GUSTAVO & CLARA	0198	128	16		271400-4	09312 00044	2	88 E HUNTER AVE
VIZNAY, GIOVANNY & VERONICA V.	0017	15	3		025100-2	00428 00956	2	102 W SPRING VALLEY AVE
VLAICU, BOGDAN & IULIANA	0214	133	21		294200-9	00699 01337	2	32 HAMMELL PL
VLANTIS, MARINA	0103	70	9		154400-8	01073 01537	2	102 BELLE AVE
VOGT, JOHN H & DEBORAH	0031	22	49		087300-6	03973 00411	2	633 BRIARCLIFF AVE
VOLCHANSKY, NICOLE & MICHAEL D	0165	114	5		235600-2	04986 01052	2	154 ROMAINE AVE
VOVRA, MUKESH & RITA	0014	13	2		028700-9	04306 00425	2	42 W SPRING VALLEY AVE
VOWINKEL, CHRISTOPHER	0163	113	6		224000-6	04772 00490	2	112 HARTWICH ST
VUDATHU, NAGA SUNITA & TIRU N.K.	0100	67	13		115500-4	00951 02185	2	166 PARKWAY
WAANDERS, MARY ELLEN & PETER N.	0129	90	13		175000-7	07729 00829	2	461 LATHAM ST
WAGES (ETAL), TIMOTHY	0181	121	29		226300-3	00329 00726	2	37 W MAGNOLIA AVE
WAGLE, BARRETT & BENJAMIN	0196	127	18		273900-3	04097 01232	2	94 ORCHARD PL
WAGNER, MARK & LIMIDO, TERESA	0138	98	5		187700-1	08746 00689	2	10 FAIRWAY
WAGNER, RENEE D	0022	17	27		022200-2	09006 00084	2	885 N LINCOLN AVE
WAGNER, SUSAN R	0031	22	48		087400-7	00534 00208	2	637 BRIARCLIFF AVE
WAKILE, YOUSSEF & MALAKEH	0172	117	27		255700-9		2	15 ESPLANADE
WALDRON, DAVID & SHANIKA	0209	130	62		288500-7	04405 00782	2	125 ORCHARD PL
WALECK, ROBERT ALAN & BRENDA	0126	88	14		193700-6	00238 01514	2	443 HILL ST
WALIA, KAVI SINGH & AMANPREET NAHAL	0135	94	31		196300-3	05036 01621	2	113 STONE ST
WALKER, MAURESA	0037	24	48		064300-9	03715 00391	2	734 SPRING VALLEY RD
WALL, SHARON L	0011	9	2		035100-5		2	858 COLLINGWOOD AVE
WALLNER, JOSEPH & SUSAN	0079	54	26		107400-4	08699 00478	2	53 WOODLAND AVE
WALSH, GENE C & EMILY D	0126	88	21		194400-0	00302 02356	2	183 PROSPECT AVE
WALSH, YVONNE R & PAULTER, JILL DIANE	0091	61	18		126100-0	03157 00972	2	650 OAK AVE
WANG, CHAO & GUO, YANYAN	0090	61	6		159000-9	05061 01128	2	584 OAK AVE
WANG, CHRISTINE	0098	66	3		116900-5	04029 01104	2	142 PARKWAY
WANG, HELIAN	0127	88	24		03360	00091	2	203 PROSPECT AVE
WANG, JENNIFER	0096	64	10		120800-5	03820 01789	2	589 EDEL AVE
WANGERIN, TRACY A.	0019	16	23		024600-0	07977 00333	2	873 GRANT AVE
WAYAWOTZKI, DEBORAH A., ETALS.	0087	59	15		139500-8	07921 00904	2	80 TERRACE AVE
WEBER, DONALD G. & SCAMPAS, PHYLLIS	0116	78	10		165800-2		2	44 E PLEASANT AVE
WEBSTER, JAHMAL N	0166	114	16		240800-2	02913 00573	2	115 ESPLANADE
WEEKLEY, IRENE	0135	94	34		196600-6	04486 00153	2	107 STONE ST
WEHRMAKER, SUZANNE L.	0050	35	23		073100-3		2	777 MAYWOOD AVE
WEI, YA NA & ZHENG, ZIGUO	0072	49	15		105100-7	05259 01091	2	725 JERSEY AVE
WEIGEL (TESTMT TRST), GAIL M	0146	102	32		220900-7	00585 01586	2	66 HARTWICH ST
WEINZIERE, ROY & BEAUDETTE, JOANNE	0145	102	21		208600-4	08392 00946	2	70 SINNIGER PL
WEISBERG, DAVID S & ADRIANA	0008	6	4		010600-9	08625 00619	2	163 E SPRING VALLEY AVE
WELLS, BRIAN H & CAROL G	0171	117	18		254800-3		2	169 E CENTRAL AVE
WELLS, GARY & JOANNE	0173	117	40		257000-6		2	122 E MAGNOLIA AVE
WENDELKEN, PATRICK	0084	57	14		132800-2	03413 01808	2	711 COLES ST
WESTCOTT, BRANDON & KLEIN, ARIEL	0136	95	12		183400-0	05297 01462	2	465 OAK AVE
WESTCOTT, RICHARD & JOAN	0073	51	4		078200-9		2	52 WASHINGTON AVE
WHITE, BRIANE & JENNIFER	0136	95	9		183100-7	04249 01165	2	479 OAK AVE
WIEBE, LYNN M & SORIANO, KEITH	0158	108	6		216600-3	01627 01623	2	126 THOMA AVE
WIEMERT, STEVEN & BEY-LIH HUANG	0197	128	10		270800-1	08248 00285	2	52 E HUNTER AVE
WILD, CHERI ANN	0159	109	11		218700-8	03073 00632	2	77 LENOX AVE

TAXING DISTRICT NO. 34 MAYWOOD

COUNTY NO. 02 BERGEN

NAME OF OWNER ADDITIONAL OWNERS	PAGE NO.	BLOCK NO.	LOT NO.	LOT QUALIF.	ACCOUNT NO.	DEED BOOK	DEED PAGE	CLASS	PROPERTY LOCATION
WILKINS, MICHAEL T ETAL	0137	96	10		184500-8	02574	00203	2	507 MAYWOOD AVE
WILLIAMS JR, BARRY L & MONICA A	0031	23	2		040300-5	01714	00602	2	200 LOUGHLIN PL
WILLIAMS KEVIN & EUSTACE TIMOTHY	0140	99	15		189900-7			2	453 GOLF AVE
WILLIAMS, ADRIENNE D.	0079	54	23		107100-1			2	65 WOODLAND AVE
WILLIAMS, MICHELLE & RYAN	0050	35	24		073000-2	01232	00653	2	771 MAYWOOD AVE
WILLICK, MARTIN & HILLARY ETAL	0085	58	10		130400-4	03056	01514	2	56 WOODLAND AVE
WILSON, JANICE M & MICHELLE	0033	24	3		045500-2	05432	01581	2	152 COOLIDGE AVE
WILSON, STEVEN & MARIE QUINONES-	0191	126	12		262500-9	04536	00634	2	66 E CENTRAL AVE
WILSON, VINTON OJ & NASHIKA, LUMSDEN	0151	105	4		195500-8	04789	00785	2	399 PALMER AVE
WINDELBANDT, EDYTA	0155	107	15		203300-6	03616	00713	2	133 THOMA AVE
WINKLER, LEONARD V & EDITH	0105	72	8		122900-0			2	45 BELLE AVE
WISEMAN, JAMES DAVID	0168	115	14		235000-6	04158	01945	2	343 BYRON PL
WISEMAN, DAVID E & LAURA A.	0118	80	10		157700-2			2	522 BERGEN AVE
WISSELL, TRACY	0070	48	5		104100-0	00093	00629	2	692 OAK AVE
WOFFORD, THENA	0061	43	3		091600-0	08769	00332	2	628 WYOMING AVE
WOHNER, ERIC V & VALERIE J	0138	97	13		187100-5	00814	00926	2	13 FAIRWAY
WONG, WILLIAM D & KWONG, WAI LING	0008	6	8		010200-5			2	139 E SPRING VALLEY AVE
WOO, ROHAN A & RENEE	0127	88	25		194700-3	08482	00579	2	207 PROSPECT AVE
WOOD, GLENN E	0204	129	69		282200-2	01491	00391	2	169 VAN CLEVE ST
WOODWORTH, ROBERT E & BRUCE E	0176	119	20		249800-5	03317	01752	2	274 RAMAPO AVE
WOOLEY, THOMAS R. & KRISTINA	0037	25	3		046400-8	08351	00321	2	824 GRANT AVE
WU, DI	0173	117	36		256600-5	04217	00468	2	144 E MAGNOLIA AVE
WUHRL FRED C & LINDA F	0184	124	14		297900-7			2	55 MAYWOOD AVE
WYMS, MICHAEL F & TINA ANN	0096	64	11		119000-7			2	581 EDEL AVE
XHAVARA, GENTIANA & PAPA, ARBEN	0185	124	22		290300-2	02626	00821	2	99 MAYWOOD AVE
YAN, QINGYOU	0065	45	11		096800-7	04060	01053	2	680 GRANT AVE
YANG, YINGHAO & LI LI	0193	126	37		264900-7	08740	00065	2	186 E CENTRAL AVE
YAO, MARIA LILLY T (ETAL)	0177	120	3		245700-6	01580	01028	2	111 W CENTRAL AVE
YASHAR, DAMOUN & LEWIS, VICTORIA	0121	84	9		149600-2	02669	01785	2	156 W PLEASANT AVE
YASSA, FADY	0143	101	21		210500-0	05319	00751	2	133 ACKERMAN ST
YATES (ETAL), TOV SYDNEY (ETAL)	0180	121	17		230200-3	08354	00683	2	30 LENOX AVE
YE, CAIYUN	0095	64	1		119900-6	04683	01444	2	100 PARKWAY
YEHIA, HOSSAM & DEYAB, NEVEEN	0164	113	13		224700-3	03024	01224	2	146 HARTWICH ST
YEHLE, JESSICA	0098	66	12		115900-8	05169	01570	2	169 W PLEASANT AVE
YEHLE, KEITH & KRISTIN	0067	46	19		100100-2	08639	00196	2	665 PALMER AVE
YESMANCHYK, ALIAKSANDR	0023	18	16		017600-8	05478	01477	2	177 ROOSEVELT PL
YIANGOU, YIANGOS P	0142	100	11		192000-2	08416	00527	2	119 STEWART ST
YIGITKURT, LUSIN & SAHIN	0131	92	15		178200-0	09124	00959	2	403 PALMER AVE
YILDIRER, SADI & SUMEYRA	0161	111	1		220700-5	04771	01765	2	25 LENOX AVE
YING, EDWARD H.S. & PRISCILLA K.L.	0207	130	36		285200-3	00473	00243	2	163 WARD ST
YOO, HAE MIN & KIM, MI RAE	0022	18	10		017000-2	03486	01384	2	906 SPRING VALLEY RD
YOUNG & BON INC	0187	124	49		266000-2	04720	00676	4A	W HUNTER AVE
YOUNG & BON INC NJ CORP	0187	124	50		265900-4	04720	00676	4B	31-65 W HUNTER AVE
YOUNG, JUAN & SONIA	0049	35	10		074400-3	00561	02115	2	778 OAK AVE
YOUNG, PETER J & KATHLEEN P	0098	66	11		115800-7	00093	00398	2	165 W PLEASANT AVE
YU, CHENG LIANG & CAIYAN	0134	94	19		182600-5	04469	01481	2	439 POPLAR AVE
YU, FRANK C (CLINT CUI) & CUI, SUSAN	0009	7	1		037100-9	03146	00549	2	153 STELLING AVE
YU, LAWRENCE	0163	113	7		224100-7	08659	00393	2	116 HARTWICH ST
YUDICHAK, MATTHEW & YOUSSEF, DIANNE	0084	57	19		132300-7	02413	01732	2	683 COLES ST
YUKHAN, JULIA	0125	87	8		172806-0	05213	00732	2	233B PROSPECT AVE
YUN, BRIAN & CONNIE	0186	124	29		291000-6	02364	01137	2	137 MAYWOOD AVE
YUN, KEON & HONG, SUNG C	0111	75	19		169000-2	05249	00032	2	104 PARK AVE
YUNGAIZACA, WILSON	0178	120	6		246000-6	03489	01511	2	127 W CENTRAL AVE
ZABLAN, CESAR & KAREN	0020	17	2		019700-3	08910	00472	2	146 W SPRING VALLEY AVE
ZAGULA, ADAM & THOMAS	0003	3	27		004300-1	02350	02284	2	135 LOCUST DR
ZAGULA, KRISTY MARIE & THOMAS	0041	29	22		050500-0	05221	01615	2	25 FAIRMOUNT AVE
ZAMANI, MAZDAK & ARAB, FARNAZ	0079	54	16		109400-8	03244	01326	2	747 COLES ST
ZAMBRANO, GUSTAVO D. & SILVANA G	0152	106	3		198000-4	04209	00238	2	230 PROSPECT AVE
ZANG, YIN & CHARLES	0020	17	9		020400-0	04393	00030	2	870 N WYOMING AVE
ZARATE, PABLO A & MOREANO, MARIA	0034	24	14		066200-2	03015	00142	2	735 GRANT AVE
ZAVIAN, KEVIN GARY & MINDY	0067	46	15		099700-7	01567	00047	2	685 PALMER AVE
ZDOROVYAK, MARINA I	0048	34	11		077200-2	04159	00001	2	22 FAIRMOUNT AVE
ZEVIITS, JOSEPH & MICHELE	0180	121	9		229400-5	04659	01986	2	80 LENOX AVE
ZHANG, LIQUN & LIU, YVONNE YEWEN	0079	54	21		106900-2	02400	01423	2	73 WOODLAND AVE
ZHANG, LUYUAN & ANKAPONG, FRANK	0078	54	5		108300-0	02771	00772	2	44 LAFAYETTE AVE
ZHENG, BING HUI & EN	0116	78	13		165500-9	00322	00034	2	56 E PLEASANT AVE
ZHENG, HUIJUN & LIU, XIAOGUANG	0010	8	7		036100-2	08439	00730	2	152 E SPRING VALLEY AVE
ZHOU, GUANGZHAO & KUANG, YANDE	0047	33	26		083600-1	07932	00025	2	63 WASHINGTON AVE

TAXING DISTRICT NO. 34 MAYWOOD

COUNTY NO. 02 BERGEN

NAME OF OWNER ADDITIONAL OWNERS	PAGE NO.	BLOCK NO.	LOT NO.	LOT QUALIF.	ACCOUNT NO.	DEED BOOK PAGE	CLASS	PROPERTY LOCATION
ZIELINSKI, KAROL B JR & SUSAN C	0095	63	20		121000-4		2	91 BELLE AVE
ZIKHERMAN, DANIEL & MARYNA	0038	27	3		047800-9	05075 01499	2	828 PALMER AVE
ZIMMERMAN(ETAL), JILLIAN	0039	28	9		049300-8	00233 02111	2	851 MAYWOOD AVE
ZINNA JR, JOSEPH A & KRYSTAL LEE	0035	24	26		064900-5	04638 00494	2	739 LINCOLN AVE
ZION EVANGELICAL LUTHERAN CHUR	0070	48	6		104000-9		15D	696 OAK AVE
ZION EVANGELICAL LUTHERAN CHUR	0115	77	22		170300-5		15D	105 E PASSAIC ST
ZION EVANGELICAL LUTHERAN CHUR	0115	77	23		170200-4		15D	101 E PASSAIC ST
ZION LUTHERAN EVAN SOCIETY	0114	77	8		171600-5		15D	120 E PLEASANT AVE
ZISA, GIUSEPE & ANNA	0081	56	1		134000-8	00017 02312	2	666 COLES ST
ZISA, DENNIS & MAUREEN	0215	134	7		298300-8		2	58 MAYWOOD AVE
ZORRILLA, MARCO & GIL, ELDA	0055	38	17		057000-4	09447 00348	2	211 STAVOLA PL
ZVEZDOV (ETAL), IVELIN M	0022	18	9		016900-4	00869 00046	2	910 SPRING VALLEY RD
ZWEIL (EXEC), GAYLE M	0137	96	11		184600-9	00272 00578	2	495 MAYWOOD AVE NS
ZYBULEWSKI, GAIL	0078	54	13		109100-5	04379 00924	2	76 LAFAYETTE AVE
110 E MAGNOLIA AVE CO.	0173	117	42		257200-8	09442 00373	2	110 E MAGNOLIA AVE
125 ESSEX STREET LLC	0209	131	5		301000-0	02157 01087	4A	125 ESSEX ST
126 PROSPECT AVE LLC	0153	106	27		200300-5	09659 00209	2	126 PROSPECT AVE
128-130 WEST PLEASANT AVE LLC	0120	83	8		151400-7	00291 00390	4A	128-130 W PLEASANT
13 BEECH ST CO.	0200	129	9		275700-5	03522 00290	2	13 BEECH ST
130 PROSPECT AVE LLC	0153	106	26		200200-4	09657 00266	2	130 PROSPECT AVE
130 STELLING AVE LLC	0043	30	14		054800-1	03225 01944	2	130 STELLING AVE
140 PROSPECT AVE LLC	0153	106	22		199900-0	09657 00271	2	140 PROSPECT AVE
1480 & 346 LLC	0182	121	48		228600-0	05014 01604	2	346 DUVIER PL
150 HOUSE, LLC	0130	91	8		176100-5	01580 00088	2	150 W PASSAIC ST
150 PLEASANT LLC	0119	83	1		150700-3	08648 00743	4A	150 W PLEASANT AVE
169 CLINTON AVE CO.	0206	130	17		283800-5	04501 01961	2	169 CLINTON AVE
17 EAST PLEASANT LLC	0113	76	31		161600-2	04639 00287	2	17 E PLEASANT AVE
173 PROSPECT LLC	0126	88	19		194200-8	05534 00101	2	173 PROSPECT AVE
2 E PASSAIC MAYWOOD LLC/LEHIGH GAS	0137	97	9		00000000	00762 00083	4A	PASSAIC ST & MAYWOOD
2 GOLF AVE CO.	0174	118	13		252500-6	08627 00932	2	2 GOLF AVE
200 PROSPECT AVE CO.	0152	106	11		198900-3	04648 01322	2	200 PROSPECT AVE
200 ROUTE 17 LLC	0190	125	3		297100-9	08026 00202	1	200 S ROUTE 17
200 W CENTRAL LLC	0190	124	92		259400-4	09659 00219	1	200 W CENTRAL AVE
202 STONE STREET LLC	0125	88	4		192700-9	04847 01568	2	202 STONE ST
204 W CENTRAL LLC	0190	124	93		259700-7	09656 00401	2	204 W CENTRAL AVE
21 GROVE AVENUE LLC	0089	59	32		137800-7	03149 02134	2	21 GROVE AVE
216 ROUTE 17 NORTH LLC % PARK AVE	0125	87	13		172300-9	07771 00940	1	247 PROSPECT AVE
216 ROUTE 17 NORTH, LLC	0125	87	11		195400-7	07815 00900	1	249 PROSPECT AVE
217 REALTY LLC NJ	0183	122	1		243200-7	04680 01973	4B	217 HERGESELL AVE
222 PROSPECT LLC	0152	106	5		198200-6	05534 00110	2	222 PROSPECT AVE
227 SANZARI HOLDING LLC	0032	23	11		041200-1	03775 01783	2	227 SANZARI PL
228 MAYWOOD AVE LLC	0197	128	3		270300-6	02005 00357	2	228 MAYWOOD AVE
230 W. PASSAIC ST LLC	0124	87	4		172500-1	03370 00890	4B	288 W. PASSAIC ST
230 WEST PASSAIC LLC	0124	87	3		172100-7	03370 00890	4A	230 W. PASSAIC ST
231 WPS LLC	0124	86	21		146400-9	05382 00810	4A	231 W PASSAIC ST
240 PROSPECT LLC%KOZIOL, TOM	0152	106	2		197900-6	04424 00012	4C	240 PROSPECT AVE
255 W SPRING VALLEY AVE LLC	0001	1	2		000100-1	09258 00263	4A	255 SPRING VALLEY AVE
26 HAMMELL PLACE CO.	0214	133	20		294100-8	03118 00549	2	26 HAMMELL PLACE
27 PASSAIC AVE LLC	0117	78	21		164700-4	01876 02285	2	29 E PASSAIC ST
33 E PLEASANT AVE LLC	0113	76	28		161900-5	01753 00901	2	33 E PLEASANT AVE
34 EAST PLEASANT LLC	0116	78	8		166000-1	04786 00261	2	34 E PLEASANT AVE
36 PARK AVE CO. & GARCIA, MARI L.	0112	76	9		163800-8		2	36 PARK AVE
36 STELLING AVENUE LLC	0040	29	8		051900-1	03044 00965	2	36 STELLING AVE
37 WOODLAND AVE LLC	0080	54	30		107800-8	05137 01279	2	37 WOODLAND AVE
38 W CENTRAL AVE CO.	0188	124	64		260500-5	02488 02060	2	38 W CENTRAL AVE
408 GOLF AVE CO.	0161	112	2		213700-3	02327 01968	2	408 GOLF AVE
41-47 WEST PLEASANT AVE LLC	0104	71	8.01			05317 01693	4A	41-43 W PLEASANT AVE
44 W PLEASANT LLC	0117	80	2		158000-2	08983 00250	4A	44 W PLEASANT AVE
449 LAWRENCE LLC	0124	87	5		172600-2	05534 00092	2	449 LAWRENCE ST
45-47 W PLEASANT AVE LLC%A VIKANI	0104	71	8		154800-2	05312 01193	4A	45-47 W PLEASANT AVENUE
456 POPLAR LLC	0135	95	1		183700-3	04231 00385	2	456 POPLAR AVE
458 LATHAM STREET CO.	0129	91	1		177000-1	04805 00428	2	458 LATHAM ST
48 E PLEASANT AVE LLC	0116	78	11		165700-1	04275 01371	2	48 E PLEASANT AVE
483 BERGEN AVENUE LLC	0132	93	9		179400-9	04862 01848	2	483 BERGEN AVE
49 PARK AVE LLC	0107	73	27		141800-8	02619 01737	2	49 PARK AVE
49WP LLC	0104	71	9		154900-3	02890 00568	4A	49 W PLEASANT AVE
521 WILLIAM STREET CO.	R 0122	85	9		147200-4	03113 02102	2	521 WILLIAM ST
523 LINCOLN AVE CO.	0121	84	13		148700-6	04186 00251	2	523 LINCOLN AVE

TAXING DISTRICT NO. 34 MAYWOOD

COUNTY NO. 02 BERGEN

NAME OF OWNER ADDITIONAL OWNERS	PAGE NO.	BLOCK NO.	LOT NO.	LOT QUALIF.	ACCOUNT NO.	DEED BOOK	DEED PAGE	CLASS	PROPERTY LOCATION
575 ELM STREET LLC	0113	76	22		162500-8	02973	01257	2	575 ELM ST
588 ELM ST CO.	0110	75	16		166800-9	05128	01724	2	588 ELM ST
63 CHURCH ASSOC LLC	0112	76	16		163100-1	01551	00255	2	62 PARK AVE
671 MAYWOOD LLC	0083	56	22		133700-8	05093	01170	1	671 ELM ST
675 MAYWOOD LLC	0083	56	21		133600-7	05011	00859	2	675 ELM ST
677 OAK AVE CO.	0069	47	17		102300-8	03699	01087	2	677 OAK AVE
7 DEMAREST PLACE LLC	0215	134	3		298900-4	02900	00249	2	7 DEMAREST PL
705 BRIARCLIFF AVE CO.	0029	22	32		042900-5	04631	00764	2	705 BRIARCLIFF AVE
71 WEST PLEASANT AVENUE LLC	0104	71	14		155400-5	04375	01896	4A	71 W PLEASANT AVE
713 BRIARCLIFF LLC	0029	22	30		043100-4	02894	00987	2	713 BRIARCLIFF AVE
730 SPRING VALLEY LLC	0036	24	47		064400-0	04749	00290	2	730 SPRING VALLEY RD
79 WEST PLEASANT AVENUE LLC	0105	71	16		155600-7	04801	01291	4A	79 W PLEASANT AVE
81 WEST PLEASANT AVENUE LLC	0105	71	17		155700-8	03400	01806	4A	81 W PLEASANT AVE
825 COLES ST KINGDOM LLC	0043	30	15		055000-0	04808	01880	2	825 COLES ST
828 OAK AVE LLC	0039	28	5		049000-5	02207	01057	2	828 OAK AVE
837 EDEL LLC	0017	15	14		026200-0	03962	01208	2	837 EDEL AVE
854 EDEL AVE LLC	0016	14	7		027500-0	05473	01649	2	854 EDEL AVE
862 GRANT AVE CO.	0017	15	7		025500-6	03550	01363	2	862 GRANT AVE
87 GROVE AVENUE, LLC	0088	59	19		139100-4	01557	00637	2	87 GROVE AVE
874 NO LINCOLN AVE CO.	0018	16	7		023000-7	02757	00806	2	874 NO LINCOLN AVE
877 NO LINCOLN AVE CO.	0021	17	25		022000-0	00318	01973	2	877 NO LINCOLN AVE
891 MAYWOOD LLC	0014	12	1		030000-9	05202	00639	2	891 MAYWOOD AVE
893 BRIAR CLIFF AVE. LLC	0028	22	7		014100-2	05301	00947	2	893 BRIARCLIFF AVE
904 BC REALTY LLC	0026	21	15		013100-5	02823	02466	2	904 BRIARCLIFF AVE
99 TERRACE AVE INC	0083	56	23.01		133800-9	09286	00336	2	99 TERRACE AVE

TAXING DISTRICT NO. 34 MAYWOOD

COUNTY NO. 02 BERGEN

NAME OF OWNER ADDITIONAL OWNERS	PAGE NO.	BLOCK NO.	LOT NO.	LOT QUALIF.	ACCOUNT NO.	-----DEED----- BOOK PAGE	-----PROPERTY----- CLASS LOCATION
------------------------------------	-------------	--------------	------------	----------------	----------------	-----------------------------	--------------------------------------

BELL ATLANTIC-PROPERTY TAX DEPT	0001	600	1		302000-7		6A VARIOUS
---------------------------------	------	-----	---	--	----------	--	------------



Block No. Lot No. Qualification Account No.	Land Dimensions Building Description Additional Lots Acreage	Prop. Class	Owner's Name Address City State Property Location	Billing Code Zip Code	Land Improvement Exemption Net Total	2025 Property Tax Special Dist	2025 Total Tax Deduction Net Tax	Amt.Billed 2025 1st Q 2nd Q Total	2nd Half 2025 3rd Q 4th Q Total	Preliminary 2026 Tax 1st Q 2nd Q Total
1 1 000700-7	43X140 1SBRK .1382	15C	BOROUGH OF MAYWOOD 15 PARK AVE MAYWOOD NJ W SPR VAL AVE	07607	*EXEMPT*	00	00 00 00	00 00 00	00 00 00	00 00 00
1 2 000100-1	1.73 F2S 1.7300	4A	255 W SPRING VALLEY AVE LLC 255 W SPRING VALLEY AVE MAYWOOD, NJ 255 SPRING VALLEY AVE	07607	2230000 2359900 4589900	9895824	9895824 00 9895824	2522198 2522198 5044396	2409650 2441778 4851428	2474000 2474000 4948000
1 3 000200-2	50X100 FG12S .1148	2	LMG MAYWOOD LLC 985 ARAPAHO TRAIL FRANKLIN LAKES, NJ 941 SPRING VALLEY RD	07417	218900 131600 350500	755678	755678 00 755678	176949 176948 353897	199664 202117 401781	188900 188900 377800
1 4 000300-3	67 X 150 IR .0000	4A	FHM 41 LLC 29 E PLEASANT AVE MAYWOOD, NJ 949 SPRING VALLEY RD	07607	393000 582700 975700	2103609	2103609 00 2103609	513898 513897 1027795	534492 541322 1075814	525900 525900 1051800
1 5 000500-5	28X250 .1607	1	SOUTH 21 SPRING VALLEY ROAD, LLC 938 SPRING VALLEY RD MAYWOOD, NJ 953 SPRING VALLEY RD	07607	241500 0 241500	520674	520674 00 520674	129927 129927 259854	129565 131255 260820	130200 130200 260400
1 6 000600-6	46X320 .3379	1	STANFORD ATRIUM CORPORATION 360 S VAN BRUNT STREET ENGLEWOOD, NJ SPRG VLY RD OFF FRNT	07631	237000 0 237000	510972	510972 00 510972	127506 127506 255012	127151 128809 255960	127700 127700 255400
2 1 000800-8	61X105 IRREG 2 2SSB LOT 2 .0000	LT 4A	MADY PROPERTIES LLC 930 SPRING VALLEY ROAD MAYWOOD, NJ 930 SPRING VALLEY RD	07607	442500 446700 889200	1917115	1917115 00 1917115	465478 465477 930955	489968 496192 986160	479300 479300 958600
2 3 001000-7	50X127 .1458	4A	UE 938 SPRING VALLEY LLC 210 ROUTE 4 EAST PARAMUS, NJ 938 SPRING VALLEY RD	07652	237000 547600 784600	1691598	1691598 00 1691598	412700 412700 825400	430353 435845 866198	422900 422900 845800
2 4 001100-8	56X140 FG32S .1800	4A	STAVROU FAMILY LLC 67 ORANGEBURG RD OLD TAPPAN, NJ 942 SPRING VALLEY RD	07675	276000 369700 645700	1392129	1392129 00 1392129	336250 336250 672500	357555 362074 719629	348000 348000 696000
2 5 001200-9	56X150 2SFB .1928	4A	STAVROU FMLY LLC 67 ORANGEBURG RD OLD TAPPAN, NJ 946 SPRING VALLEY RD	07675	249400 389000 638400	1376390	1376390 00 1376390	337434 337433 674867	348528 352995 701523	344100 344100 688200
2 6 001300-0	95X270 CB2S .5888	4A	UE 197 SPRING VALLEY LLC 210 ROUTE 4 EAST PARAMUS, NJ 197 W SPRING VALLEY AVE	07652	841500 1555500 2397000	5167932	5167932 00 5167932	1269411 1269411 2538822	1306166 1322944 2629110	1292000 1292000 2584000
2 9 001600-3	11.6499AC 7,8 11.6499	4A	UE BERGEN MALL LLC C/O URBAN EDGE 210 RT 4 EAST PARAMUS, NJ N S SPRING VALLEY AVE	07652	13106300 7784600 20890900	45040780	45040780 00 45040780	10974071 10974070 21948141	11473202 11619437 23092639	11260200 11260200 22520400
3 1 00000000	2.5AC 2.5000	4A	SIDWOOD LLC%UE 25 SPRING VALLEY LLC 210 ROUTE 4 EAST PARAMUS, NJ N S SPRING VALLEY AV	07652	2990000 4631500 117900 7503600	16177762	16177762 00 16177762	3953816 3953816 7907632	4108802 4161328 8270130	4044400 4044400 8088800
3 2 001800-5	50X310 FG12S .3558	4A	UE 51 SPRING VALLEY AVE LLC DL 210 RT 4 E PARAMUS, NJ 49 E SPRING VALLEY AVE	07652	463500 264600 728100	1569784	1569784 00 1569784	378752 378752 757504	403592 408688 812280	392400 392400 784800

40872100

88120247

00

00

88120247

43196775

44923472

44060000

Block No. Lot No. Qualification Account No.	Land Dimensions Building Description Additional Lots Acreage	Prop. Class	Owner's Name Address City State Property Location	Billing Code Zip Code	Land Improvement Exemption Net Total	2025 Property Tax Special Dist	2025 Total Tax Deduction Net Tax	Amt.Billed 2025 1st Q 2nd Q Total	2nd Half 2025 3rd Q 4th Q Total	Preliminary 2026 Tax 1st Q 2nd Q Total
3 3 001900-6	77X116 FG12S .2051	2	ALVELA, JOSE M. 61 E SPRING VALLEY AVE MAYWOOD, N.J. 61 E SPRING VALLEY AVE	07607	284800 205700 490500	1057518	1057518 00 1057518	246404 246404 492808	280639 284071 564710	264400 264400 528800
3 4 002000-4	60X111 FG11S .1529	2	GRYCZKO, JAMES 65 E. SPRING VALLEY AVE. MAYWOOD, N. J. 65 E SPRING VALLEY AVE	07607	280600 210500 491100	1058812	1058812 00 1058812	247803 247803 495606	279884 283322 563206	264700 264700 529400
3 5 002100-5	59X111 T FG12S .1503	2	KUDERA JR, ROBERT J & CHRISTINA J 69 E SPRING VALLEY AVE MAYWOOD, NJ 69 E SPRING VALLEY AVE	07607	278900 270800 549700	1185153	1185153 00 1185153	264912 264911 529823	325741 329589 655330	296300 296300 592600
3 6 002200-6	63X108 T FG12S .1562	2	SANTANA, ROBERT & ARRIFA N 68 CEDAR AVENUE MAYWOOD, NJ 68 CEDAR AVE	07607	341900 338200 680100	1466296	1466296 00 1466296	343352 343351 686703	387416 392177 779593	366600 366600 733200
3 7 002300-7	48X112X87 FG11S .0000	2	MC GEOWN, MARIANNE & THOMAS 64 CEDAR AVE MAYWOOD NJ 64 CEDAR AVE	07607	348000 228300 576300	1242503	1242503 00 1242503	290789 290789 581578	328446 332479 660925	310600 310600 621200
3 8 002400-8	.23 2LT BG11S .2300	2	FORBES SR (ETAL), MICHAEL A 60 CEDAR AVE MAYWOOD, NJ 60 CEDAR AVE	07607	335200 208600 543800	1172433	1172433 00 1172433	274273 274272 548545	310041 313847 623888	293100 293100 586200
3 9 002500-9	40 X 112 IR FG12S .0000	2	LISCIDINI, CATHERINE 56 CEDAR AVE MAYWOOD, NJ 56 CEDAR AVE	07607	332500 344200 676700	1458965	1458965 00 1458965	341469 341468 682937	385646 390382 776028	364700 364700 729400
3 10 002600-0	60X100 BG11S .1377	2	CHENG, JI & JENNY 52 CEDAR AVE MAYWOOD, NJ 52 CEDAR AVE	07607	318700 283100 601800	1297481	1297481 00 1297481	303917 303916 607833	342718 346930 689648	324400 324400 648800
3 11 002700-1	60X100 FG11S .1377	2	VISALLI, VICTOR J & FLORENCE 48 CEDAR AVE MAYWOOD NJ 48 CEDAR AVE	07607	318700 243400 562100	1211888	1211888 00 1211888	283849 283849 567698	320128 324062 644190	303000 303000 606000
3 12 002800-2	62X100 FG11S .1423	2	GUEVARA, SUSSY 44 CEDAR AVE MAYWOOD, NJ 44 CEDAR AVE	07607	337100 195700 532800	1148717	1148717 00 1148717	269000 269000 538000	303494 307223 610717	287200 287200 574400
3 13 002900-3	.15 FG11S .1500	2	LUMAPAN, VICENTE & HELEN 40 CEDAR AVE MAYWOOD, NJ 40 CEDAR AVE	07607	337300 232400 569700	1228273	1228273 00 1228273	287615 287615 575230	324528 328515 653043	307100 307100 614200
3 14.01 003000-1	50 X 100 IRR FG22S .0000	2	PRATUMTAI (ETAL), RATTANAVAN 36 CEDAR AVE MAYWOOD, NJ 36 CEDAR AVE	07607	327500 433300 760800	1640285	1640285 00 1640285	384348 384347 768695	433132 438458 871590	410100 410100 820200
3 14.02 003100-2	40 X 100 IRR FG22S .0000	2	OTERO, SANDRA 38 CEDAR AVE MAYWOOD, NJ 38 CEDAR AVE	07607 A1	313000 569100 882100	1901808	1901808 00 1901808	447294 447293 894587	500523 506698 1007221	475500 475500 951000
3 15 003100-2	70X93 BG11S .1494	2	BUSHONG, ALEX & BERLINER, SARAH 61 LOCUST DRIVE MAYWOOD, NJ 61 LOCUST DR	07607	344800 257700 602500	1298990	1298990 00 1298990	304078 304077 608155	343309 347526 690835	324700 324700 649400

8520000

18369122

00

00

18369122

8578198

9790924

9184800

Block No. Lot No. Qualification Account No.	Land Dimensions Building Description Additional Lots Acreage	Prop. Class	Owner's Name Address City State Property Location	Billing Code Zip Code	Land Improvement Exemption Net Total	2025 Property Tax Special Dist	2025 Total Tax Deduction Net Tax	Amt.Billed 2025 1st Q 2nd Q Total	2nd Half 2025 3rd Q 4th Q Total	Preliminary 2026 Tax 1st Q 2nd Q Total
3 16 003200-3	82X100 BG12S .1882	2	BLAZINA, DORIANO & SHERRY ANN 65 LOCUST DRIVE MAYWOOD, NJ 07607	07607	353100 359100 712200	1535503	1535503 00 1535503	360084 360083 720167	405176 410160 815336	383900 383900 767800
3 17 003300-4	80X100 BG21S .1837	2	PEI-WANG, SUSAN 69 LOCUST DR MAYWOOD, NJ 07607	07607	351500 395600 747100	1610748	1610748 00 1610748	378483 378483 756966	424276 429506 853782	402700 402700 805400
3 18 003400-5	80X100 BG11S .1837	2	MATARRITA,NUNEZ,Wf& ROMERO,CASTRO L 85 LOCUST DR MAYWOOD, NJ 07607	07607	351500 240900 592400	1277214	1277214 00 1277214	309566 309565 619131	326969 331114 658083	319300 319300 638600
3 19 003500-6	60X100 T FG11S .1377	2	LY, CUONG 89 LOCUST DRIVE MAYWOOD, NJ 07607	07607	335500 147100 482600	1040486	1040486 00 1040486	247642 247641 495283	270912 274291 545203	260100 260100 520200
3 20 003600-7	60X100 FG11S .1377	2	FOELSCH, NANCY 95 LOCUST DR MAYWOOD, NJ 07607	07607	335500 181100 516600	1113790	1113790 00 1113790	260877 260876 521753	294210 297827 592037	278400 278400 556800
3 21 003700-8	60X100 T FG11S .1377	2	GILLIGAN, ROBERT 99 LOCUST DR MAYWOOD, NJ 07607	07607	335500 173500 509000	1097404	1097404 00 1097404	257057 257056 514113	289864 293427 583291	274400 274400 548800
3 22 003800-9	60X100 T FG11S .1377	2	CAMISA, JOSEPH & FRANCINE 109 LOCUST DR MAYWOOD NJ 07607	07607	335500 168500 504000	1086624	1086624 00 1086624	254474 254474 508948	287074 290602 577676	271700 271700 543400
3 23 003900-0	60X100 T FG11S .1377	2	NIEVES, JENNIFER A 111 LOCUST DRIVE MAYWOOD, NJ 07607	07607	335500 239200 574700	1239053	1239053 00 1239053	290198 290197 580395	327318 331340 658658	309800 309800 619600
3 24 004000-8	60X100 T FG11S .1377	2	GOLEMANOV, ASSEN & MIGLENA 117 LOCUST AVENUE MAYWOOD, NJ 07607	07607	335500 244500 580000	1250480	1250480 00 1250480	292888 292887 585775	330323 334382 664705	312600 312600 625200
3 25 004100-9	60X100 T FG11S .1377	2	NELSON, ANN L 123 LOCUST DR MAYWOOD, NJ 07607	07607	335500 227000 562500	1212750	1212750 00 1212750	284064 284064 568128	320343 324279 644622	303200 303200 606400
3 26 004200-0	60X100 FG11S .1377	2	FRANCESCO, JOSEPH & MARIA 129 LOCUST DR MAYWOOD, NJ 07607	07607	335500 212000 547500	1180410	1180410 00 1180410	276479 276478 552957	311811 315642 627453	295100 295100 590200
3 27 004300-1	60X100 T F1S .1377	2	ZAGULA, ADAM & THOMAS 135 LOCUST DRIVE MAYWOOD, NJ 07607	07607	335500 192200 527700	1137721	1137721 00 1137721	266472 266471 532943	300542 304236 604778	284400 284400 568800
3 28 004400-2	60X100 T FG11S .1377	2	CHEUNG, CHUN 141 LOCUST DR MAYWOOD, NJ 07607	07607	335500 204900 540400	1165102	1165102 00 1165102	272874 272873 545747	307787 311568 619355	291300 291300 582600
3 29 004500-3	60X100 T FG11S .1377	2	FITZPATRICK, MICHAEL 147 LOCUST DRIVE MAYWOOD, NJ 07607	07607	335500 288200 623700	1344697	1344697 00 1344697	314999 314999 629998	355167 359532 714699	336200 336200 672400

8020400

17291982

00

00

17291982

8132304

9159678

8646200

Block No. Lot No. Qualification Account No.	Land Dimensions Building Description Additional Lots Acreage	Prop. Class	Owner's Name Address City State Property Location	Billing Code Zip Code	Land Improvement Exemption Net Total	2025 Property Tax Special Dist	2025 Total Tax Deduction Net Tax	Amt.Billed 2025 1st Q 2nd Q Total	2nd Half 2025 3rd Q 4th Q Total	Preliminary 2026 Tax 1st Q 2nd Q Total
3 30 004600-4	60X100 FG11S .1377	2	PITRE, WILLIAM J. JR, 153 LOCUST DR MAYWOOD, NJ 153 LOCUST DR	07607	335500 279600 615100	1326156	1326156 00 1326156	310642 310641 621283	350284 354589 704873	331500 331500 663000
3 31 004700-5	60X100 T FG11S .1377	2	MOROLLA, MICHAEL & ASHLEY 159 LOCUST DRIVE MAYWOOD, NJ 159 LOCUST DR	07607	335500 197300 532800	1148717	1148717 00 1148717	269000 269000 538000	303494 307223 610717	287200 287200 574400
3 32 004800-6	.18 3LT FG11S .1800	2	PITRE, JOSEPH WILLIAM 165 LOCUST DRIVE MAYWOOD, NJ 165 LOCUST DR.	07607	350900 230300 581200	1253067	1253067 00 1253067	293210 293210 586420	331290 335357 666647	313300 313300 626600
3 33 004900-7	50X110 50X110, F1S .1263	2	DOWD, RAYMOND J 171 LOCUST DRIVE MAYWOOD, NJ 171 LOCUST DR	07607	374700 219000 593700	1280017	1280017 00 1280017	299236 299235 598471	338695 342851 681546	320000 320000 640000
3 34 008100-7	.40 3LT, FG11S .4000	2	DEBELLIS, JULIA A 45 WALNUT RD MAYWOOD, NJ 45 WALNUT RD	07607	393500 243400 636900	1373156	1373156 00 1373156	320864 320863 641727	363486 367943 731429	343300 343300 686600
3 35 008000-6	51X127 FG11S .1487	2	SANZARI, ALDO & DIANA 47 WALNUT RD MAYWOOD, NJ 47 WALNUT RD	07607	351500 209400 560900	1209300 v1	1209300 -25000 1184300	276631 276630 553261	313557 317482 631039	296100 296100 592200
3 36 007900-8	.21 FG21S .2100	2	LYNCH(ETAL), PETER JOHN 51 WALNUT RD MAYWOOD, NJ 51 WALNUT RD	07607	360700 226100 586800	1265141	1265141 00 1265141	295900 295900 591800	334617 338724 673341	316300 316300 632600
4 1 005000-5	75X100X91 FG12S .0000	2	LEONARDO, ROBERT 55 CEDAR AVE MAYWOOD, NJ 55 CEDAR AVE	07607	343400 290300 633700	1366257	1366257 00 1366257	319841 319841 639682	361070 365505 726575	341600 341600 683200
4 2 005100-6	60X111 T FG11S .1529	2	DOUGHERTY, PAUL & MAEGAN 69 CEDAR AVE MAYWOOD, NJ 69 CEDAR AVE	07607	340800 198500 539300	1162731	1162731 00 1162731	272228 272228 544456	307250 311025 618275	290700 290700 581400
4 3 005200-7	60X119 T FG12S .1639	2	BUZZERIO, THOMAS & CLAIRE 79 CEDAR AVE. MAYWOOD, NJ 79 CEDAR AVE	07607	344600 140200 484800	1045229	1045229 00 1045229	244629 244628 489257	276289 279683 555972	261300 261300 522600
4 4 005300-8	60X118 T FG12S .1625	2	CARAMAGNA, JOSEPH P & AMY 85 CEDAR AVE MAYWOOD, NJ 85 CEDAR AVE	07607	344100 257100 601200	1296187	1296187 00 1296187	303432 303432 606864	342558 346765 689323	324000 324000 648000
4 5 005400-9	60X117 FG11S .1612	2	STANTON, JOHN F & GERALDINE V 89 CEDAR AVENUE MAYWOOD, NJ 89 CEDAR AVE	07607	343700 291400 635100	1369276	1369276 00 1369276	320487 320486 640973	361929 366374 728303	342300 342300 684600
4 6 005500-0	60X117 T FG11S .1612	2	SCHIFRIEN, BRUCE D & ELYSE G 95 CEDAR AVE MAYWOOD NJ 95 CEDAR AVE	07607	343700 247500 591200	1274627	1274627 00 1274627	298321 298321 596642	336924 341061 677985	318700 318700 637400
4 7 005600-1	60X115 BG11S .1584	2	ESCOBAR, VICTOR MANUEL B & SAAD, ANNA I 97 CEDAR AVE MAYWOOD, NJ 97 CEDAR AVE	07607	342700 267400 610100	1315376	1315376 00 1315376	307952 307951 615903	347601 351872 699473	328800 328800 657600

8202800

17685237

00

25000

17660237

8264739

9395498

8830200



Block No. Lot No. Qualification Account No.	Land Dimensions Building Description Additional Lots Acreage	Prop. Class	Owner's Name Address City State Property Location	Billing Code Zip Code	Land Improvement Exemption Net Total	2025 Property Tax Special Dist	2025 Total Tax Deduction Net Tax	Amt.Billed 2025 1st Q 2nd Q Total	2nd Half 2025 3rd Q 4th Q Total	Preliminary 2026 Tax 1st Q 2nd Q Total
4 8 005700-2	70X115 FG11S .1848	2	NEAL, SHELDON & DANIELLE 103 CEDAR AVENUE MAYWOOD, NJ 103 CEDAR AVE	07607	351900 355000 706900	1524076	1524076 00 1524076	356694 356694 713388	402870 407818 810688	381000 381000 762000
4 9 005800-3	60X115 T FG11S .1584	2	CASTILLO, VICTOR J & SORAYA D 109 CEDAR AVE MAYWOOD, NJ 109 CEDAR AVE	07607	342200 264800 607000	1308692	1308692 00 1308692	306391 306391 612782	345831 350079 695910	327200 327200 654400
4 10 005900-4	1.24AC 1.2400	15C	BOROUGH OF MAYWOOD 15 PARK AVE MAYWOOD NJ PARK PURPOSES	07607	*EXEMPT*	00	00 00 00	00 00 00	00 00 00	00 00 00
4 11 006000-2	70X110 FG11S .1768	2	RODRIGUEZ (TRUSTEES), JOSEPH & MONA 139 CEDAR AVE MAYWOOD, NJ 139 CEDAR AVE	07607	349100 347900 697000	1502732	1502732 00 1502732	351745 351744 703489	397182 402061 799243	375700 375700 751400
4 12 006100-3	60X110 2.5LT FG11S .1515	2	PEGG, ALLISON N 145 CEDAR AVE MAYWOOD, NJ 145 CEDAR AVE	07607	340300 200600 540900	1166180	1166180 00 1166180	273035 273035 546070	308162 311948 620110	291500 291500 583000
4 13 006200-4	60X109 T FG11S .1501	2	PETERS, RACHEL 151 CEDAR AVE MAYWOOD, NJ 151 CEDAR AVE	07607	339800 257700 597500	1288210	1288210 00 1288210	301657 301656 603313	340358 344539 684897	322100 322100 644200
4 14 006300-5	80X130 FG12S .2388	2	MARLEY, MATTHEW T 52 WALNUT ROAD MAYWOOD, NJ 52 WALNUT RD	07607	353000 251800 604800	1303949	1303949 00 1303949	305100 305100 610200	344758 348991 693749	326000 326000 652000
4 15 006400-6	65X123 65X123 .1835	2	MUNOZ, ARMINDA 48 WALNUT ROAD MAYWOOD, NJ 48 WALNUT RD	07607	351500 380200 731700	1577545	1577545 00 1577545	369176 369175 738351	417036 422158 839194	394400 394400 788800
4 16 006500-7	72X110X80 FG11S .0000	2	CONSENTINO, MARK S 44 WALNUT RD MAYWOOD, NJ 44 WALNUT RD	07607	350900 240400 591300	1274843	1274843 00 1274843	310426 310426 620852	324926 329065 653991	318700 318700 637400
4 17 006600-8	60X109 T F1S .1501	2	SANTERAMO, ROBERT 152 LOCUST DR MAYWOOD, N.J. 152 LOCUST DR	07607	339800 207600 547400	1180194	1180194 00 1180194	276371 276370 552741	311811 315642 627453	295000 295000 590000
4 18 006700-9	60X110 T FG11S .1515	2	MANTZOURANIS, DIMITRIOS (ETAL) 146 LOCUST DRIVE MAYWOOD, NJ 146 LOCUST DR	07607	340300 181900 522200	1125863	1125863 00 1125863	263567 263566 527133	297538 301192 598730	281500 281500 563000
4 19 006800-0	70X110 FG11S .1768	2	PITRE, DANIEL & KIMBERLY M 140 LOCUST DR MAYWOOD, NJ 140 LOCUST DR	07607	349100 204900 554000	1194424	1194424 00 1194424	268731 268731 537462	326542 330420 656962	298600 298600 597200
4 20 006900-1	70X114 FG11S .1832	2	KANG, TING TING 835 HARRISTOWN RD GLEN ROCK, NJ 110 LOCUST DR	07452	351300 197300 548600	1182782	1182782 00 1182782	276748 276747 553495	312723 316564 629287	295700 295700 591400
4 21 007000-9	60X115 T FG11S .1584	2	CASTELLANO, ALEX & MARIE 104 LOCUST DRIVE MAYWOOD, NJ 104 LOCUST DR	07607	342700 188800 531500	1145914	1145914 00 1145914	268247 268247 536494	302850 306570 609420	286500 286500 573000

7780800

16775404

00

00

16775404

7855770

8919634

8387800

Block No. Lot No. Qualification Account No.	Land Dimensions Building Description Additional Lots Acreage	Prop. Class	Owner's Name Address City State Property Location	Billing Code Zip Code	Land Improvement Exemption Net Total	2025 Property Tax Special Dist	2025 Total Tax Deduction Net Tax	Amt.Billed 2025 1st Q 2nd Q Total	2nd Half 2025 3rd Q 4th Q Total	Preliminary 2026 Tax 1st Q 2nd Q Total
4 22 007100-0	60X116 FG11S .1598	T 2	SIONAKIDES, GEORGE & HARRY 23-35 24TH STREET ASTORIA,NY 98 LOCUST DR	11105	343200 186200 529400	1141386	1141386 00 1141386	267171 267171 534342	301670 305374 607044	285300 285300 570600
4 23 007200-1	60X117 FG11S .1612	T 2	GORMAN, ROBERT E & JOANN 94 LOCUST DRIVE MAYWOOD NJ 94 LOCUST DRIVE	07607	343700 290900 634600	1368198	1368198 00 1368198	320272 320271 640543	361606 366049 727655	342000 342000 684000
4 24 007300-2	60X117 FG11S .1612	T 2	GAINES, MARCUS L & SARAH D 90 LOCUST DRIVE MAYWOOD, NJ 90 LOCUST DR	07607	343700 313300 657000	1416492	1416492 00 1416492	331624 331623 663247	374323 378922 753245	354100 354100 708200
4 25 007400-3	60X118 FG11S .1625	T 2	RUTIGLIANO, COSIMO 84 LOCUST DR MAYWOOD, NJ 84 LOCUST DR	07607	344100 284400 628500	1355046	1355046 00 1355046	317259 317258 634517	358065 362464 720529	338800 338800 677600
4 26 007500-4	60X119 FG11S .1639	T 2	KIM, EUN JIN 76 LOCUST DR MAYWOOD,NJ 76 LOCUST DR	07607	344600 171700 516300	1113143	1113143 00 1113143	260500 260499 520999	294265 297879 592144	278300 278300 556600
4 27 007600-5	65X120 FG11S .1791	T 2	KULITSKY, VIRA & ANDREY 68 LOCUST DR MAYWOOD, NJ 68 LOCUST DR	07607	349900 247200 597100	1287348	1287348 00 1287348	301280 301280 602560	340304 344484 684788	321800 321800 643600
4 28 007700-6	.19 FG12S .1900	T 2	PALING,TENZIN WANGDUE&TENZIN DECHEN 41 CEDAR AVE MAYWOOD, NJ 41 CEDAR AVE	07607	353700 261700 615400	1326802	1326802 00 1326802	310480 310480 620960	350768 355074 705842	331700 331700 663400
4 29 007800-7	60X100 FG12S .1377	T 2	MARIONE, RICHARD D 49 CEDAR AVE MAYWOOD, NJ 49 CEDAR AVE	07607	336000 248200 584200	1259535	1259535 00 1259535	294986 294985 589971	332738 336826 669564	314900 314900 629800
5 1 008200-8	65X120 8G11S .1791	T 2	AUN, JULIA 85 E SPRING VALLEY AVE MAYWOOD NJ 85 E SPRING VALLEY AVE	07607	287900 138900 426800	920181	920181 w1 -25000 895181	207605 207605 415210	238492 241479 479971	223800 223800 447600
5 2 008300-9	50X103 F G1 2S .1182	T 2	FERNANDEZ, SEBASTIAN 87 E SPRING VALLEY AVENUE MAYWOOD, NJ 87 E SPRING VALLEY AVE	07607	268800 199800 468600	1010302	1010302 00 1010302	235806 235805 471611	267705 270986 538691	252600 252600 505200
5 3 008400-0	50X103 FG11S .1182	T 2	CHAINOPPHAKORN, JUMNONG 93 E SPRING VALLEY AVE MAYWOOD, NJ 93 E SPRING VALLEY AVE	07607	268800 180700 449500	969122	969122 00 969122	226176 226175 452351	256813 259958 516771	242300 242300 484600
5 4 008500-1	60X112 FG11S .1543	T 2	PERZ,JOHN T 97 E SPRING VALLEY AVE MAYWOOD NJ 97 E SPRING VALLEY AVE	07607	280100 203000 483100	1041564	1041564 00 1041564	242961 242961 485922	276130 279512 555642	260400 260400 520800
5 5 008600-2	60X120 FG11S .1653	T 2	RODRIGUEZ, MARK A 103 E SPRING VALLEY AVE MAYWOOD, NJ 103 E SPRING VALLEY AVE	07607	283600 261300 544900	1174804	1174804 00 1174804	274111 274111 548222	311384 315198 626582	293700 293700 587400
5 6 008700-3	60X120 FG11S .1653	T 2	CAMPO, LEONARDO ETAL 109 E SPRING VALLEY AVE MAYWOOD, NJ 109 E SPRING VALLEY AVE	07607	283600 334800 618400	1333270	1333270 00 1333270	311233 311233 622466	353238 357566 710804	333300 333300 666600

7753800

16717193

00

25000

16692193

7802921

8889272

8346000

Block No. Lot No. Qualification Account No.	Land Dimensions Building Description Additional Lots Acreage	Prop. Class	Owner's Name Address City State Property Location	Billing Code Zip Code	Land Improvement Exemption Net Total	2025 Property Tax Special Dist	2025 Total Tax Deduction Net Tax	Amt.Billed 2025 1st Q 2nd Q Total	2nd Half 2025 3rd Q 4th Q Total	Preliminary 2026 Tax 1st Q 2nd Q Total
5 7 008800-4	68X120 FG12S .1873	2	RIVERA, JOHN & NAOMI 115 E SPRING VALLEY AVE MAYWOOD, NJ 115 E SPRING VALLEY AVE	07607	290500 247900 538400	1160790	1160790 00 1160790	270722 270721 541443	307790 311557 619347	290200 290200 580400
5 8 008900-5	60X120 F G1 1S .1653	2	ALGOZZINI, JOHN & GWEN 121 E SPRING VALLEY AVE MAYWOOD N J 121 E SPRING VALLEY AVE	07607	283600 244300 527900	1138152	1138152 00 1138152	265503 265503 531006	301726 305420 607146	284500 284500 569000
5 9 009000-3	60X120 FG11S .1653	2	KEARNEY, TANYA 127 E SPRING VALLEY AVE MAYWOOD, NJ 127 E SPRING VALLEY AVE	07607	283600 356100 639700	1379193	1379193 00 1379193	322531 322531 645062	364827 369304 734131	344800 344800 689600
5 10 009100-4	57X120 FG11S .1570	2	GADALLA, EMAN K 881 CONKLIN AVENUE MAYWOOD, NJ 881 CONKLIN AVE	07607	312200 325700 637900	1375312	1375312 00 1375312	321025 321024 642049	364399 368864 733263	343800 343800 687600
5 11 009200-5	65X100 F1S .1492	2	ANGELES, MIGUELINA 858 GRANT AVE MAYWOOD, NJ 897 CONKLIN AVE	07607	339500 174400 513900	1107968	1107968 00 1107968	259424 259423 518847	292762 296359 589121	277000 277000 554000
5 12 009300-6	58X100 FG11S .1331	2	RAMOS, GILBERT & ROXANNE 128 CEDAR AVENUE MAYWOOD, NJ 128 CEDAR AVE	07607	333900 218800 552700	1191621	1191621 00 1191621	279115 279114 558229	314762 318630 633392	297900 297900 595800
5 13 009400-7	58X100 F1S .1331	2	TADROS, JESSICA 122 CEDAR AVE MAYWOOD, NJ 122 CEDAR AVE	07607	333900 172200 506100	1091152	1091152 00 1091152	255550 255550 511100	288255 291797 580052	272800 272800 545600
5 14 009500-8	58X100 F1S .1331	2	PATRIZZE, BEVERLY M 116 CEDAR AVENUE MAYWOOD, NJ 116 CEDAR AVE	07607	333900 350400 684300	1475351	1475351 00 1475351	345612 345611 691223	389669 394459 784128	368800 368800 737600
5 15 009600-9	58X100 FG12S .1331	2	DARMANIN, MICHELE 110 CEDAR AVENUE MAYWOOD, NJ 110 CEDAR AVE	07607	333900 293500 627400	1352674	1352674 00 1352674	316829 316828 633657	357313 361704 719017	338200 338200 676400
5 16 009700-0	58X100 FG12S .1331	2	MESSAR, FRANCIS J II & CATHERINE A 104 CEDAR AVE MAYWOOD, NJ 104 CEDAR AVE	07607	333900 263200 597100	1287348	1287348 00 1287348	301549 301549 603098	340035 344215 684250	321800 321800 643600
5 17 009800-1	58X100 FG12S .1331	2	SOTTILE, CESARE & HARRIET 98 CEDAR AVE MAYWOOD NJ 98 CEDAR AVE	07607	333900 247400 581300	1253283	1253283 00 1253283	293587 293586 587173	331021 335089 666110	313300 313300 626600
5 18 009900-2	58X107 FG12S .1425	2	ALLAF, BARAA & DAMLAKHI, RAHAF 94 CEDAR AVE MAYWOOD, NJ 94 CEDAR AVE	07607	330500 277500 608000	1310848	1310848 00 1310848	307091 307090 614181	346206 350461 696667	327700 327700 655400
5 19 010000-3	59X113 FG12S .1531	2	RICARDO, ANITA L. 90 CEDAR AVE MAYWOOD, NJ 90 CEDAR AVE	07607	340400 178600 519000	1118964	1118964 00 1118964	261953 261952 523905	295713 299346 595059	279700 279700 559400
5 20 010100-4	66X100 FG11S .1515	2	ROMERO, MARLON R & SANCHEZ, LEDIN R.R. 84 CEDAR AVE MAYWOOD, NJ 84 CEDAR AVE	07607	340300 220400 560700	1208869 V1	1208869 -25000 1183869	274694 274693 549387	315279 319203 634482	296000 296000 592000

8094400

17451525

00

25000

17426525

8150360

9276165

8713000

Block No. Lot No. Qualification Account No.	Land Dimensions Building Description Additional Lots Acreage	Prop. Class	Owner's Name Address City State Property Location	Billing Code Zip Code	Land Improvement Exemption Net Total	2025 Property Tax Special Dist	2025 Total Tax Deduction Net Tax	Amt.Billed 2025 1st Q 2nd Q Total	2nd Half 2025 3rd Q 4th Q Total	Preliminary 2026 Tax 1st Q 2nd Q Total
6 1 010900-2	62X33X120 FG11S .0000	2	RODRIGUEZ, ERNEST 181 E SPRING VALLEY AVE MAYWOOD, NJ 181 E SPRING VALLEY AVE	07607	282700 284400 567100	1222668	1222668 00 1222668	285356 285355 570711	323994 327963 651957	305700 305700 611400
6 2 010800-1	65X120 FG12S .1791	2	GARCIA, EFRAIN & JUSTINE 175 E SPRING VALLEY AVE MAYWOOD, NJ 175 E SPRING VALLEY AVE	07607	283600 184600 468200	1009439	1009439 00 1009439	235322 235321 470643	267760 271036 538796	252400 252400 504800
6 3 010700-0	60X120 FG11S .1653	2	NGUYEN, DONG V. 169 E. SPRING VALLEY AVE MAYWOOD, NJ 169 E SPRING VALLEY AVE	07607	283600 215900 499500	1076922	1076922 00 1076922	251139 251138 502277	285575 289070 574645	269200 269200 538400
6 4 010600-9	60X120 FG11S .1653	2	WEISBERG, DAVID S & ADRIANA 163 E SPRING VALLEY AVE MAYWOOD, NJ 163 E SPRING VALLEY AVE	07607	283600 236900 520500	1122198	1122198 00 1122198	261791 261791 523582	297487 301129 598616	280500 280500 561000
6 5 010500-8	60X120 FG11S .1653	2	O'NEILL (ETAL), GERALD NICHOLAS 157 E SPRING VALLEY AVE MAYWOOD, NJ 157 E SPRING VALLEY AVE	07607	283600 273700 557300	1201539	1201539 00 1201539	280352 280352 560704	318467 322368 640835	300400 300400 600800
6 6 010400-7	60X120 FG11S .1653	2	CARDENAS, JAIME J & ROSA M 151 E SPRING VALLEY AVE MAYWOOD, NJ 151 E SPRING VALLEY AVE	07607	283600 232300 515900	1112280	1112280 00 1112280	258940 258939 517879	295395 299006 594401	278100 278100 556200
6 7 010300-6	60X120 FG11S .1653	2	SZYMANSKI, KATHLEEN MARY 145 E SPRING VALLEY AVE MAYWOOD, NJ 145 E SPRING VALLEY AVE	07607	283600 169900 453500	977746	977746 00 977746	227951 227950 455901	259336 262509 521845	244400 244400 488800
6 8 010200-5	70X120 FG11S .1928	2	WONG, WILLIAM D & KWONG, WAI LING 139 E SPRING VALLEY AVE MAYWOOD N J 139 E SPRING VALLEY AVE	07607	296600 177200 473800	1021513	1021513 00 1021513	237958 237957 475915	271141 274457 545598	255400 255400 510800
6 9.01 011700-7	70X100 FG11S .1607	2	ARRIGO, ONOFRIO 6 MIDLAND AVE ELMWOOD PARK, NJ 140 CEDAR AVE	07407 A-1 10	343500 586600 930100	2005296	2005296 00 2005296	471073 471073 942146	528320 534830 1063150	501300 501300 1002600
6 10.01 011700-7	60X100 FG11S .1377	2	CASTELLANO, JANET 146 CEDAR AVE MAYWOOD, NJ 146 CEDAR AVE	07607 A-1 10	335500 512500 848000	1828288	1828288 00 1828288	429701 429700 859401	481476 487411 968887	457100 457100 914200
6 11 011500-5	60X100 F1S .1377	2	SMAGIN, VLADIMIR & ALLISON 152 CEDAR AVE MAYWOOD, NJ 152 CEDAR AVE	07607	335500 281800 617300	1330899	1330899 00 1330899	311771 311771 623542	351518 355839 707357	332700 332700 665400
6 12 011400-4	60X100 F1S .1377	2	RIZZO, DOMENICO 156 CEDAR AVE MAYWOOD, NJ 156 CEDAR AVE	07607	335500 263600 599100	1291660	1291660 00 1291660	302518 302517 605035	341216 345409 686625	322900 322900 645800
6 13 011300-3	.17 FG11S .1700	2	SERNATINGER, JANET 164 CEDAR AVE MAYWOOD N J 164 CEDAR AVE	07607	346700 200600 547300	1179979	1179979 00 1179979	276156 276155 552311	311919 315749 627668	295000 295000 590000
6 14 011200-2	70X135X60 FG11S .0000	2	HILLENIOUS, HARRY W. & MAUREEN 170 CEDAR AVE MAYWOOD, NJ 170 CEDAR AVE	07607	369000 228600 597600	1288426	1288426 00 1288426	301119 301118 602237	341003 345186 686189	322100 322100 644200



Block No. Lot No. Qualification Account No.	Land Dimensions Building Description Additional Lots Acreage	Prop. Class	Owner's Name Address City State Property Location	Billing Code Zip Code	Land Improvement Exemption Net Total	2025 Property Tax Special Dist	2025 Total Tax Deduction Net Tax	Amt.Billed 2025 1st Q 2nd Q Total	2nd Half 2025 3rd Q 4th Q Total	Preliminary 2026 Tax 1st Q 2nd Q Total
6 15 011100-1	.19 FG11S .1900	2	OLENDER, DANIEL (ETAL) 176 CEDAR AVENUE MAYWOOD, NJ 176 CEDAR AVE	07607	358700 243200 601900	1297696	1297696 00 1297696	303540 303539 607079	343202 347415 690617	324400 324400 648800
6 16 011000-0	60X169 FG11S .2328	2	REILLY, KEVIN & PUMMER, SUSAN 182 CEDAR AVE MAYWOOD NJ 182 CEDAR AVE	07607	369800 201200 571000	1231076	1231076 00 1231076	287777 287776 575553	325763 329760 655523	307800 307800 615600
6 17	IRREG. .0000	1	UNKNOWN ASSESSED IN HACKENSACK HACKENSACK, NJ CEDAR AVE. HACKENSACK	07601	0 0 0	00	00 00 00	00 00 00	00 00 00	00 00 00
7 1 037100-9	60X105 T FG11S .1446	2	YU, FRANK C (CLINT CUI) & CUI, SUSAN 153 STELLING AVE MAYWOOD, NJ 153 STELLING AVE	07607	301200 321500 622700	1342541	1342541 00 1342541	313493 313492 626985	355599 359957 715556	335600 335600 671200
7 2 037500-3	80 X 228 8LT BG11S .4187	2	LAROCCA, JOSE & DEYANIRA 858 COLES ST MAYWOOD, NJ 858 COLES ST	07607	379500 281100 660600	1424254	1424254 00 1424254	331839 331838 663677	377976 382601 760577	356100 356100 712200
7 3 037200-0	100X108 BG11S .2479	2	DORSEY, GEORGE P 168 E SPRING VALLEY AVE MAYWOOD NJ 168 E SPRING VALLEY AVE	07607	306300 156800 463100	998444	998444 00 998444	231825 231824 463649	265777 269018 534795	249600 249600 499200
7 4 037300-1	60 X 109 FG12S .1501	2	LARDARO, ANDREW & MARIANGELA 180 E SPRING VALLEY AVE MAYWOOD, NJ 180 E SPRING VALLEY AVE	07607	278800 304800 583600	1258242	1258242 00 1258242	294502 294501 589003	332577 336662 669239	314600 314600 629200
7 5 037400-2	123X110 BG21S .3106	2	VERAS JR, EDUARDO ETAL 176 E SPRING VALLEY AVE MAYWOOD, NJ 188 192 E SPRING VALLEY A	07607	319100 231100 550200	1186231	1186231 00 1186231	286055 286054 572109	305136 308986 614122	296600 296600 593200
7 6 037600-4	20X200 .0918	15C	BOROUGH OF MAYWOOD 15 PARK AVE MAYWOOD, NJ SPRING VALLEY AVE	07607	*EXEMPT*	00	00 00 00	00 00 00	00 00 00	00 00 00
7 7 036700-8	56 X 188 .2417	2	VACEK, JANA 169 STELLING AVE. MAYWOOD, NJ 169 STELLING AVE	07607	305000 255000 560000	1207360	1207360 00 1207360	282612 282611 565223	319109 323028 642137	301800 301800 603600
7 8 036800-9	57X107 F1S .1400	2	MACESKI, DIMITRI & JOGODA 165 STELLING AVE MAYWOOD, NJ 165 STELLING AVE	07607	306300 177200 483500	1042426	1042426 00 1042426	243123 243122 486245	276399 279782 556181	260600 260600 521200
7 9 036900-0	51X105 FG11S .1229	2	KASHAMMER, RUDY, H. 10-1 TAMARON DR WALDWICK, NJ 161 STELLING AVE	07463	300300 165500 465800	1004265	1004265 00 1004265	234353 234353 468706	266149 269410 535559	251100 251100 502200
7 10 037000-8	60X105 FG11S .1446	2	JEK MANAGEMENT LLC 52 BROOKSIDE DR UPPER SADDLE RIVER, NJ 157 STELLING AVE	07458	307400 206400 513800	1107753	1107753 00 1107753	258402 258401 516803	293677 297273 590950	276900 276900 553800
8 1 035200-6	50X100 2LT FG11S .1148	2	GILBERT (ETAL), CHRIS J 107 STELLING AVENUE MAYWOOD, NJ 107 STELLING AVE	07607	297500 190300 487800	1051697	1051697 00 1051697	245436 245435 490871	278706 282120 560826	262900 262900 525800

6564000

14151985

00

00

14151985

6625903

7526082

7076000

Block No. Lot No. Qualification Account No.	Land Dimensions Building Description Additional Lots Acreage	Prop. Class	Owner's Name Address City State Property Location	Billing Code Zip Code	Land Improvement Exemption Net Total	2025 Property Tax Special Dist	2025 Total Tax Deduction Net Tax	Amt.Billed 2025 1st Q 2nd Q Total	2nd Half 2025 3rd Q 4th Q Total	Preliminary 2026 Tax 1st Q 2nd Q Total
8 2 036600-7	40X152 2.5LT F1S .1396	2	NEAL, SHELDON & DANIELLE 854 FELTER AVENUE MAYWOOD, NJ 854 FELTER AVE	07607	306100 200700 506800	1092661	1092661 00 1092661	255658 255657 511315	288899 292447 581346	273200 273200 546400
8 3 036500-6	40X152 2.5LT F1S .1396	2	LARREA,MARIA F 858 FELTER AVE MAYWOOD, NJ 858 FELTER AVE	07607	306100 307900 614000	1323784	1323784 00 1323784	309673 309673 619346	350070 354368 704438	330900 330900 661800
8 4 036400-5	60 X 105 2.5LT FG12S .1446	2	LEWIS, SUSAN M 132 E SPRING VALLEY AVE MAYWOOD, NJ 132 E SPRING VALLEY AVE	07607	277100 140800 417900	900992	900992 00 900992	210036 210035 420071	238998 241923 480921	225200 225200 450400
8 5 036300-4	60 X 105 2.5LT F1S .1446	2	SANZARI, ALDO & DIANA 47 WALNUT RD MAYWOOD, NJ 140 E SPRING VALLEY AVE	07607	277100 289700 566800	1222021	1222021 00 1222021	285947 285947 571894	323080 327047 650127	305500 305500 611000
8 6 036200-3	60 X 105 3LT FG11S .1446	2	MAC BETH, ROBERT D & CAROL 144 E SPRING VALLEY AVE MAYWOOD NJ 144 E SPRING VALLEY AVE	07607	277100 206100 483200	1041779	1041779 W1 -25000 1016779	236765 236764 473529	269934 273316 543250	254200 254200 508400
8 7 036100-2	60 X 106 2.5LT FG11S .1460	2	ZHENG, HUIJUN & LIU, XIAO GUANG 152 E SPRING VALLEY AVE MAYWOOD, NJ 152 E SPRING VALLEY AVE	07607	277500 227000 504500	1087702	1087702 00 1087702	253775 253774 507549	288311 291842 580153	271900 271900 543800
8 8 036000-1	60 X 107 2.5LT F1S .1474	2	ASAIBENE, ANTHONY & PAULA 156 E SPRING VALLEY RD MAYWOOD, NJ 156 E SPRING VALLEY AVE	07607	278000 297700 575700	1241209	1241209 00 1241209	289767 289767 579534	328823 332852 661675	310300 310300 620600
8 9 035900-3	40X150 2LT FG12S .1377	2	FERRIGNO, ANNA 857 COLES ST MAYWOOD, NJ 857 COLES ST	07607	305500 302700 608200	1311279	1311279 00 1311279	306122 306122 612244	347389 351646 699035	327800 327800 655600
8 10 035800-2	36X150 FG12S .1240	2	LAROCCA, ANTONIO & MICHELINA 853 COLES ST. MAYWOOD, NJ 853 COLES ST	07607	300700 279900 580600	1251774	1251774 S1 -25000 1226774	286046 286045 572091	325309 329374 654683	306700 306700 613400
8 11 035700-1	40 X 100 4X150 2LT FG1 .0918	2	DINALLO, DAVID & JOANN 849 COLES ST MAYWOOD, N.J. 849 COLES ST	07607	291700 181700 473400	1020650	1020650 00 1020650	238173 238172 476345	270496 273809 544305	255200 255200 510400
8 12 035600-0	60 X 100 2.5LT FG11S .1377	2	CAVALLARO, GINA MARIA & DORIS 123 STELLING AVE MAYWOOD, NJ 131 STELLING AVE	07607	305500 211300 516800	1114221	1114221 00 1114221	259962 259961 519923	295340 298958 594298	278600 278600 557200
8 13 035500-9	52X100 F1S .1194	2	VARGAS, JACK GALVEZ 119 STELLING AVENUE MAYWOOD, NJ 119 STELLING AVE	07607	299100 171100 470200	1013751	1013751 00 1013751	236559 236558 473117	268672 271962 540634	253400 253400 506800
8 14 035400-8	50X100 2LT FG11S .1148	2	MOYNA, CHRISANNE & SEAN 115 STELLING AVE MAYWOOD, NJ 115 STELLING AVE	07607	297500 218400 515900	1112280	1112280 00 1112280	259639 259639 519278	294696 298306 593002	278100 278100 556200
8 15 035300-7	50X100 2LT FG11S .1148	2	ARMORELLI, JENNIFER 111 STELLING AVENUE MAYWOOD, NJ 111 STELLING AVE	07607	297500 178200 475700	1025609	1025609 00 1025609	239357 239356 478713	271783 275113 546896	256400 256400 512800

7309700

15759712

00

50000

15709712

7334949

8374763

7854800

Block No. Lot No. Qualification Account No.	Land Dimensions Building Description Additional Lots Acreage	Prop. Class	Owner's Name Address City State Property Location	Billing Code Zip Code	Land Improvement Exemption Net Total	2025 Property Tax Special Dist	2025 Total Tax Deduction Net Tax	Amt.Billed 2025 1st Q 2nd Q Total	2nd Half 2025 3rd Q 4th Q Total	Preliminary 2026 Tax 1st Q 2nd Q Total
9 1 034200-9	50X100 2LT FG12S .1148	2	LUONGO, DAVID & LINDA 85 STELLING AVE MAYWOOD, NJ 85 STELLING AVE	07607	297500 200000 497500	1072610	1072610 00 1072610	250332 250331 500663	284233 287714 571947	268200 268200 536400
9 2 035100-5	60X100 2.5LT FG12S .1377	2	WALL, SHARON L 858 COLLINGWOOD AV MAYWOOD NJ 858 COLLINGWOOD AVE	07607	305500 257500 563000	1213828	1213828 00 1213828	283365 283364 566729	321579 325520 647099	303500 303500 607000
9 3 035000-4	60 X 116 2LT FG12S .1598	2	DANIELS, MARCUS 108 E SPRING VALLEY AVE MAYWOOD, NJ 108 E SPRING VALLEY AVE	07607	282700 191600 474300	1022591	1022591 00 1022591	238442 238441 476883	271194 274514 545708	255600 255600 511200
9 4 034900-6	40X118 2LT FG12S .1084	1	TUPETE, DIANY 112 E SPRING VALLEY AVE MAYWOOD, NJ 112 E SPRING VALLEY AVE	07607	47300 0 47300	101979	101979 00 101979	25448 25447 50895	25377 25707 51084	25500 25500 51000
9 5 034800-5	40X119 2LT FG12S .1093	2	PODDAR, SUYASH & TUPETE, DIANY 112 E SPRING VALLEY AVE MAYWOOD, NJ 112 E SPRING VALLEY AVE	07607	265100 207500 472600	1018926	1018926 00 1018926	237904 237903 475807	269905 273214 543119	254700 254700 509400
9 6 034700-4	60X120 3LT FG12S .1653	2	HANIS, MARK J & JUDITH A 124 E SPRING VALLEY AVE MAYWOOD, NJ 124 E SPRING VALLEY AVE	07607	283600 282300 565900	1220080	1220080 00 1220080	284710 284709 569419	323350 327311 650661	305000 305000 610000
9 7 034600-3	60X100 2LT FG12S .1377	2	KEVENY, GERALDINE E 853 FELTER AVE MAYWOOD, NJ 853 FELTER AVE	07607	305500 164100 469600	1012458 W1	1012458 -25000 987458	236129 236128 472257	255957 259244 515201	246900 246900 493800
9 8 034500-2	50X100 2LT FG12S .1148	2	VARGHESE, BENCY & DALIA K 97 STELLING AVE MAYWOOD, NJ 97 STELLING AVE	07607	297500 261700 559200	1205635	1205635 00 1205635	281536 281535 563071	319325 323239 642564	301400 301400 602800
9 9 034400-1	50X100 2LT FG12S .1148	2	ELFENNE, KAREN PIATTA TRUSTEE 93 STELLING AVE MAYWOOD, NJ 93 STELLING AVE	07607	297500 162000 459500	990682	990682 00 990682	231125 231125 462250	262608 265824 528432	247700 247700 495400
9 10 034300-0	50X100 2LT FG12S .1148	2	IOBST, EDWARD J. & SUSANNE 89 STELLING AVE MAYWOOD, N.J. 89 STELLING AVE	07607	297500 237800 535300	1154107	1154107 00 1154107	269431 269430 538861	305750 309496 615246	288500 288500 577000
10 1 033200-2	60 X 102 2.5LT FG11S .1405	2	DELGADO, LILIANA 860 PATERSON AVE MAYWOOD, NJ 860 PATERSON AVE	07607	306900 265800 572700	1234741	1234741 00 1234741	288207 288206 576413	327160 331168 658328	308700 308700 617400
10 2 033000-0	60X104 FG11S .1433	2	MURO, JOSEPH J. & FRANCINE L. 60 E. SPRING VALLEY AVE. MAYWOOD, NJ 60 E SPRING VALLEY AVE	07607	276700 199700 476400	1027118	1027118 00 1027118	239626 239625 479251	272267 275600 547867	256800 256800 513600
10 3 032900-2	57X136 2.5LT FG12S .1780	2	BRADLEY, ELVOID M 68 E SPRING VALLEY AVE MAYWOOD, NJ 68 E SPRING VALLEY AVE	07607	287600 254800 542400	1169414	1169414 00 1169414	272766 272766 545532	310043 313839 623882	292400 292400 584800
10 4 032800-1	57X138 2.5LT FG12S .1806	2	KOPP, RICHARD P & MARYANN E 72 E SPRING VALLEY AVE MAYWOOD, NJ 72 E SPRING VALLEY AVE	07607	288000 229000 517000	1114652	1114652 00 1114652	259962 259961 519923	295555 299174 594729	278700 278700 557400

6752700

14558821

00

25000

14533821

6797954

7735867

7267200

Block No. Lot No. Qualification Account No.	Land Dimensions Building Description Additional Lots Acreage	Prop. Class	Owner's Name Address City State Property Location	Billing Code Zip Code	Land Improvement Exemption Net Total	2025 Property Tax Special Dist	2025 Total Tax Deduction Net Tax	Amt.Billed 2025 1st Q 2nd Q Total	2nd Half 2025 3rd Q 4th Q Total	Preliminary 2026 Tax 1st Q 2nd Q Total
10 5 034100-8	57X139 3LT FG12S .1819	2	ENGEL, EILEEN 80 E SPRING VALLEY AVE MAYWOOD, NJ 80 E SPRING VALLEY AVE	07607	288800 270800 559600	1206498	1206498 00 1206498	281428 281428 562856	319862 323780 643642	301600 301600 603200
10 6 034000-7	60 X 111 2LT FG11S .1529	2	GERARD, TRACY ANN & MACK, JOSEPH P 86 E SPRING VALLEY AVE MAYWOOD, NJ 86 E SPRING VALLEY AVE	07607	280100 239200 519300	1119611	1119611 00 1119611	261307 261306 522613	296682 300316 596998	279900 279900 559800
10 7 033900-9	60X113 3LT BG11S .1556	2	LESTON, CARLOS & DANIELLE 90 E SPRING VALLEY AVE MAYWOOD, NJ 90-92 E. SPRING VALLEY AV	07607	280100 240900 521000	1123276	1123276 00 1123276	262114 262113 524227	297701 301348 599049	280800 280800 561600
10 8 033800-8	40X114 2LT FG11S .1047	2	KAISER, ROBERT & DEBORAH 652 SEAGULL DRIVE PARAMUS, NJ 100 E SPRING VALLEY AVE	07652	262000 219300 481300	1037683	1037683 00 1037683	241885 241885 483770	275272 278641 553913	259400 259400 518800
10 9 033700-7	60X100 2.5LT FG12S .1377	2	ONORATO JEREMIAH JR & JANICE 110 EUCLID AVE HACKENSACK, NJ 857 COLLINGWOOD AVE	07607	305500 204700 510200	1099991	1099991 00 1099991	256680 256680 513360	291530 295101 586631	275000 275000 550000
10 10 033600-6	50X100 2LT FG12S .1148	2	REALE, CHARLES O ETAL 77 STELLING AVENUE MAYWOOD, NJ 77 STELLING AVE	07607	297500 325300 622800	1342757	1342757 00 1342757	313601 313600 627201	355598 359958 715556	335700 335700 671400
10 11 033500-5	50X100 2LT FG12S .1148	2	BEKTESEVIC, MIRSA D & SELMA 73 STELLING AVE MAYWOOD, NJ 73 STELLING AVE	07607	297500 284500 582000	1254792	1254792 00 1254792	293049 293048 586097	332311 336384 668695	313700 313700 627400
10 12 033400-4	50X160 2.5LT FG12S .1837	2	CHANG, SY & HELEN 69 STELLING AVE MAYWOOD, NJ 69 STELLING AVE	07607	323900 200600 524500	1130822	1130822 00 1130822	263513 263512 527025	300063 303734 603797	282700 282700 565400
10 13 033300-3	2.5LT, 50X130 BG12S .0076	2	COLOMBO, CONO & MICHELINA 65 STELLING AVE MAYWOOD, N.J. 65 STELLING AVE	07607	309500 221900 531400	1145698	1145698 00 1145698	267279 267278 534557	303711 307430 611141	286400 286400 572800
10 14 032700-0	50X130 2.5LT FG12S .1492	2	FAJVAN, JOHN & LUCY MARIE 57 STELLING AVE MAYWOOD, N.J. 57 STELLING AVE	07607	309500 234100 543600	1172002	1172002 00 1172002	273412 273411 546823	310687 314492 625179	293000 293000 586000
10 15 032600-9	50X130 2.5LT FG12S .1492	2	MATTOO, SAMEER & SUNITA 49 STELLING AVE MAYWOOD, NJ 49 STELLING AVE	07607	309500 215300 524800	1131469	1131469 00 1131469	258402 258401 516803	305496 309170 614666	282900 282900 565800
10 16 032500-8	50X130 2.5LT FG12S .1492	2	KELESHIAN, CHARLES N 45 STELLING AVE MAYWOOD, NJ 45 STELLING AVE	07607	309500 225200 534700	1152813	1152813 00 1152813	268893 268892 537785	305643 309385 615028	288200 288200 576400
10 17 032400-7	50X100 2LT FG12S .1148	2	BROWN, JOHN F & DIANE 41 STELLING AVE MAYWOOD NJ 41 STELLING AVE	07607	297500 160200 457700	986801	986801 00 986801	229888 229887 459775	261911 265115 527026	246700 246700 493400
10 18 032300-6	50X100 2LT FG12S .1148	2	PANCHAL, TUSHAR NATWARLAL & PRAGNA P 37 STELLING AVE MAYWOOD, NJ 37 STELLING AVE	07607	297500 225500 523000	1127588	1127588 00 1127588	263190 263189 526379	298774 302435 601209	281900 281900 563800

7435900

16031801

00

00

16031801

7469271

8562530

8015800



Block No. Lot No. Qualification Account No.	Land Dimensions Building Description Additional Lots Acreage	Prop. Class	Owner's Name Address City State Property Location	Billing Code Zip Code	Land Improvement Exemption Net Total	2025 Property Tax Special Dist	2025 Total Tax Deduction Net Tax	Amt.Billed 2025 1st Q 2nd Q Total	2nd Half 2025 3rd Q 4th Q Total	Preliminary 2026 Tax 1st Q 2nd Q Total
10 19 033100-1	60 X 100 2.5LT FG11S .1377	2	MARKJA, ROLAND & ARIELLE 864 PATERSON AVE MAYWOOD, NJ 864 PATERSON AVE	07607	310300 228800 539100	1162300	1162300 00 1162300	271099 271098 542197	308165 311938 620103	290600 290600 581200
11 1 030900-8	53X133 2.5LT FG2S2 .1618	2	RAMADOSS, THIYAGARAJAN ETAL 872 MAYWOOD AVENUE MAYWOOD, NJ 872 MAYWOOD AVE	07607	282500 238400 520900	1123060	1123060 00 1123060	261953 261952 523905	297755 301400 599155	280800 280800 561600
11 2 031000-6	53X133 2.5LT FG12S .1618	2	ROJAS, CHRISTIAN & MAYRA 876 MAYWOOD AVE MAYWOOD, NJ 876 MAYWOOD AVE	07607	282500 234300 516800	1114221	1114221 00 1114221	259908 259908 519816	295394 299011 594405	278600 278600 557200
11 3 031100-7	53X133 2.5LT FG12S .1618	2	MAYOL, REINA & FRANCISCO 880 MAYWOOD AVE MAYWOOD, NJ 880 MAYWOOD AVE	07607	282500 334700 617200	1330683	1330683 00 1330683	311287 311287 622574	351895 356214 708109	332700 332700 665400
11 4 031200-8	53X133 3LT FG12S .1618	2	ROSELLO, EVANGELINE T. 884 MAYWOOD AVE MAYWOOD NJ 884 MAYWOOD AVE	07607	282500 176600 459100	989820	989820 00 989820	230802 230802 461604	262501 265715 528216	247500 247500 495000
11 5 031300-9	67X133 4LT FG12S .2046	2	PHULWANI, PRIYA & LOTA, CHARLES CO-TRST 74 PARK CIR WEST HARTFORD, CT 888 MAYWOOD AVE	06110	295900 624100 920000	1983520	1983520 00 1983520	463380 463379 926759	525161 531600 1056761	495900 495900 991800
11 6 031400-0	.26 4LT FG11S .2600	2	MANICKRAM, ABDUL & CASSONDRA 24 E SPRING VALLEY AVE MAYWOOD, NJ 24 E SPRING VALLEY AVE	07607	284200 199900 484100	1043720	1043720 00 1043720	238065 238065 476130	282101 285489 567590	260900 260900 521800
11 7 031500-1	40X142 2LT BG11S .1304	2	PATEL, KIRANKUMAR G & NIRJAR 30 E SPRING VALLEY AVE MAYWOOD, NJ 30 E SPRING VALLEY AVE	07607	272600 258900 531500	1145914	1145914 00 1145914	267548 267547 535095	303550 307269 610819	286500 286500 573000
11 8 031600-2	60X 128 3LT G22S .1763	2	LO PICCOLO, JOSEPH & LAURA 34 E SPRING VALLEY 2ND FL MAYWOOD, NJ 34 E SPRING VALLEY AVE	07607	288100 248300 536400	1156478	1156478 00 1156478	269700 269699 539399	306663 310416 617079	289100 289100 578200
11 9 031700-3	40X102 2LT FG11S .0937	2	SOTO, CARLOS & NANCY 40 E SPRING VALLEY AVE MAYWOOD, NJ 40 E SPRING VALLEY AVE	07607	255700 187900 443600	956402	956402 00 956402	223324 223324 446648	253324 256430 509754	239100 239100 478200
11 10 031800-4	60 X 102 2LT FG11S .1405	2	SOTO, NANCY Y TORRES MARIA (LE) 44 EAST SPRING VALLEY AVE MAYWOOD, NJ 44 E SPRING VALLEY AVE	07607	262400 244500 506900	1092876	1092876 00 1092876	255228 255227 510455	289437 292984 582421	273200 273200 546400
11 11 031900-5	60X120 3LT 1SFR B .1653	2	DEPETRO, MATTHEW ETALS 853 PATERSON AVE MAYWOOD, NJ 853 PATERSON AVE	07607	315100 265100 580200	1250911	1250911 00 1250911	293049 293048 586097	330377 334437 664814	312700 312700 625400
11 12 032000-3	60X100 2.5LT FG12S .1377	2	TENGSON, ROGER & KAMALAWATTI 27 STELLING AVE MAYWOOD, NJ 27 STELLING AVE	07607	305500 281200 586700	1264925	1264925 00 1264925	295309 295308 590617	335101 339207 674308	316200 316200 632400
11 13 032100-4	60X100 2.5LT FG12S .1377	2	AHMED, MARUF & ROMANA 23 STELLING AVENUE MAYWOOD, NJ 23 STELLING AVE	07607	305500 320400 625900	1349440	1349440 00 1349440	315053 315053 630106	357477 361857 719334	337400 337400 674800

7868400

16964270

00

00

16964270

7911402

9052868

8482400

Block No. Lot No. Qualification Account No.	Land Dimensions Building Description Additional Lots Acreage	Prop. Class	Owner's Name Address City State Property Location	Billing Code Zip Code	Land Improvement Exemption Net Total	2025 Property Tax Special Dist	2025 Total Tax Deduction Net Tax	Amt.Billed 2025 1st Q 2nd Q Total	2nd Half 2025 3rd Q 4th Q Total	Preliminary 2026 Tax 1st Q 2nd Q Total
11 14 032200-5	84 X 120 3.5LT FG11S .2314	2	ESULTO, BRION W 15 STELLING AVE MAYWOOD, NJ 15 STELLING AVE	07607	335700 235400 571100	1231292	1231292 00	286862 286861	326786 330783	307800 307800
12 1 030000-9	.26 4.5LT BG21S .2600	2	891 MAYWOOD LLC 107 FLORENCE ST YONKERS, NY 891 MAYWOOD AVE	10704	310500 247500 558000	1203048	1203048 00	280514 280513	319058 322963	300800 300800
12 2 030100-0	53X97 2LT BG11S .1180	2	BAEZ, TATIANA & FONT, JOSE 18 W SPRING VALLEY AVENUE MAYWOOD, NJ 18 W SPRING VALLEY AVE	07607	273300 206200 479500	1033802	1033802 00	240702 240701	274522 277877	258500 258500
12 3 030200-1	75 X 115 3.5LT BG21S .1980	2	KIRSTEIN, ERIC & SUSAN 868 OAK AVENUE MAYWOOD, NJ 868 OAK AVE	07607	329700 226400 556100	1198952	1198952 00	279653 279652	317877 321770	299700 299700
12 4 030300-2	50X125 2.5LT BG11S .1435	2	SIMO (ETALS), ROBERT 850 OAK AVE MAYWOOD, NJ 850 OAK AVE	07607	312500 240500 553000	1192268	1192268 00	278415 278415	315784 319654	298100 298100
12 5 030400-3	50X125 2.5LT BG11S .1435	2	SABAT, THOMAS & COREEN A. 842 OAK AVE MAYWOOD NJ 842 OAK AVE	07607	312500 167300 479800	1034449	1034449 00	240809 240809	274736 278095	258600 258600
12 6 030500-4	75X125 3.5LT BG11S .2152	2	MORALES, ELLIOT & MARISOL 838 OAK AVE MAYWOOD, NJ 838 OAK AVE	07607	337500 206900 544400	1173726	1173726 00	272820 272820	312138 315948	293400 293400
12 7 030600-5	50X125 2.5LT FG11S .1435	2	KENNEY, CHRISTOPHER M & KELLY ANN 3 HEMLOCK ST MONTVALE, NJ 879 MAYWOOD AVE	07645	281300 172400 453700	978177	978177 00	228274 228273	259227 262403	244500 244500
12 8 030700-6	50X125 2.5LT FG11S .1435	2	TELLER, LORRAINE LANGE 883 MAYWOOD AVE MAYWOOD, N.J. 883 MAYWOOD AVE	07607	281300 184400 465700	1004049	1004049 00	234353 234353	266042 269301	251000 251000
12 9 030800-7	50X125 2.5LT BG11S .1435	2	SEPULVEDA(ETAL), ROXANA 887 MAYWOOD AVE MAYWOOD, NJ 887 MAYWOOD AVE	07607	281300 166100 447400	964594	964594 00	225100 225099	255632 258763	241100 241100
13 1 028600-8	53X95 2LT F2S .1156	2	LAZAUSKAS, JOSEPH & GESENIA 38 WEST SPRING VALLEY AVE MAYWOOD, NJ 38 W SPRING VALLEY AVE	07607	274100 190200 464300	1001031	1001031 00	233761 233761	265130 268379	250300 250300
13 2 028700-9	53X115 2.5LT FG12S .1399	2	VOVRA, MUKESH & RITA 42 W SPRING VALLEY AVE MAYWOOD, NJ 42 W SPRING VALLEY AVE	07670	278900 232000 510900	1101500	1101500 00	257272 257271	291691 295266	275400 275400
13 3 028800-0	53X112 2.5LT FG11S .1363	2	SUNANDAN, ABHISHEK 46 W SPRING VALLEY AVE MAYWOOD, NJ 46 W SPRING VALLEY AVE	07607	281900 229500 511400	1102578	1102578 00	257487 257487	292013 295591	275600 275600
13 4 028900-1	50X120 2.5LT FG11S .1377	2	JOHN,JOSEPH MATTACKAL 52 W SPRING VALLEY AVE MAYWOOD, NJ 52 W SPRING VALLEY AVE	07607	279500 177800 457300	985939	985939 00	230157 230156	261213 264413	246500 246500

7052600

15205405

00

00

15205405

7092350

8113055

7602600

Block No. Lot No. Qualification Account No.	Land Dimensions Building Description Additional Lots Acreage	Prop. Class	Owner's Name Address City State Property Location	Billing Code Zip Code	Land Improvement Exemption Net Total	2025 Property Tax Special Dist	2025 Total Tax Deduction Net Tax	Amt.Billed 2025 1st Q 2nd Q Total	2nd Half 2025 3rd Q 4th Q Total	Preliminary 2026 Tax 1st Q 2nd Q Total
13 5 029000-9	50X100 2LT F1S .1148	2	BARNHARDT, DORIS C 854 PALMER AVE MAYWOOD, NJ 854 PALMER AVE	07607	302500 131500 434000	935704	935704 00	217944 217944	248389 251427	233900 233900
13 6 029100-0	50X100 2LT F1S .1148	2	NEAL, SHELDON & DANIELLE 848 PALMER AVE MAYWOOD, NJ 848 PALMER AVE	07607	302500 157300 459800	991329	991329 00	231448 231447	262608 265826	247800 247800
13 7 029200-1	50X100 2LT FG11S .1148	2	GARCIA, FERNANDO A & JORDAN, DIANA E 842 PALMER AVENUE MAYWOOD, NJ 842 PALMER AVE	07607	302500 203700 506200	1091367	1091367 00	254905 254904	289008 292550	272800 272800
13 8 029300-2	50X100 2LT FG11S .1148	2	PENNA, ANTHONY & LISA M 838 PALMER AVENUE MAYWOOD, NJ 838 PALMER AVE	07607	302500 160000 462500	997150	997150 00	232847 232846	264110 267347	249300 249300
13 9 029400-3	60X100 2.5LT FG11S .1377	2	CASSIDY, MICHAEL E & PRIYA A 834 PALMER AVE MAYWOOD, NJ 834 PALMER AVE	07607	310500 195700 506200	1091367	1091367 00	254098 254097	289815 293357	272800 272800
13 10 029500-4	50X100 2LT FG11S .1148	2	SHIN, ROBERT 387 OAK AVE MAYWOOD, NJ 837 OAK AVE	07607	302500 276400 578900	1248108	1248108 00	291650 291650	330378 334430	312000 312000
13 11 029600-5	47X100 2LT FG11S .1079	2	MORALES, SENNIEL & LAU, WINNIE 841 OAK AVE MAYWOOD, NJ 841 OAK AVE	07607	298900 200300 499200	1076275	1076275 00	250655 250654	285736 289230	269100 269100
13 12 029700-6	47X100 2LT FG11S .1079	2	STALLINGS, CHERYL 874 OAK AVE MAYWOOD, NJ 847 OAK AVE	07607	298900 242300 541200	1166827	1166827 00	272551 272551	308969 312756	291700 291700
13 13 29800-7	47X100 2LT F1S .1079	2	BRYNCZKA, WOJCIECH & SAISHA 851 OAK AVE MAYWOOD, NJ 851 OAK AVE	07607	298900 212300 511200	1102147	1102147 00	257433 257433	291852 295429	275500 275500
13 14 029900-8	47X100 2LT F1S .1079	2	LONGO, DOMINICK A. & BARBARA A. 857 OAK AVE MAYWOOD NJ 857 OAK AVE	07607	298900 277600 576500	1242934	1242934 00	290413 290412	329037 333072	310700 310700
14 1 026900-7	53X107 2LT FG11S .1302	2	RAY, CHARLES & JUANITA 62 W SPRING VALLEY AVENUE MAYWOOD, NJ 62 W SPRING VALLEY AVE	07607	278400 198600 477000	1028412	1028412 00	240110 240109	272427 275766	257100 257100
14 2 027000-5	53X126 2.5LT FG11S .1533	2	KULWATDANAPORN, SAMORNRAT & RONALD 2 STONEWALL RD SADDLE RIVER, NJ 66 W SPRING VALLEY AVE	07458	283400 162200 445600	960714	960714 00	224239 224238	254559 257678	240200 240200
14 3 027100-6	53X103 2LT FG11S .1253	2	SMAGULER, J. RICHARD 74 WEST SPRING VALLEY AVE MAYWOOD, NJ 74 W SPRING VALLEY AVE	07607	275200 200800 476000	1026256	1026256 00	239679 239679	271783 275115	256600 256600
14 4 027200-7	53X122 2.5LT FG21S .1484	2	THOMAS, DAWN & ROYSTON 78 WEST SPRING VALLEY AVE MAYWOOD, NJ 78 W SPRING VALLEY AVE	07607	276900 200100 477000	1028412	1028412 00	240164 240163	272373 275712	257100 257100

6951300

14987002

00

00

14987002

6996263

7990739

7493200

Block No. Lot No. Qualification Account No.	Land Dimensions Building Description Additional Lots Acreage	Prop. Class	Owner's Name Address City State Property Location	Billing Code Zip Code	Land Improvement Exemption Net Total	2025 Property Tax Special Dist	2025 Total Tax Deduction Net Tax	Amt.Billed 2025 1st Q 2nd Q Total	2nd Half 2025 3rd Q 4th Q Total	Preliminary 2026 Tax 1st Q 2nd Q Total
14 5 027300-8	50X100 2LT FG11S .1148	2	MARTINEZ (ETAL), CARLOTA 862 EDEL AVE MAYWOOD, NJ 862 EDEL AVE	07607	302500 213900 516400	1113358	1113358 00 1113358	260016 260015 520031	294857 298470 593327	278300 278300 556600
14 6 027400-9	50X100 2LT FG11S .1148	2	GOLABEK, MARTIN J. & ELLEN MARIE 858 EDEL AVENUE MAYWOOD, NJ 858 EDEL AVE	07607	302500 142500 445000	959420	959420 00 959420	223970 223969 447939	254183 257298 511481	239900 239900 479800
14 7 027500-0	50X100 2LT F1S .1148	2	854 EDEL AVE LLC 854 EDEL AVE MAYWOOD, NJ 854 EDEL AVE	07607	302500 104300 406800	877061	877061 -25000 852061	198459 198459 396918	226148 228995 455143	213000 213000 426000
14 8 027600-1	50X100 2LT FG11S .1148	2	TORMO, MARIO & DAGMAR 848 EDEL AVE MAYWOOD NJ 848 EDEL AVE	07607	302500 201100 503600	1085762	1085762 00 1085762	253560 253559 507119	287559 291084 578643	271400 271400 542800
14 9 027700-2	50X100 2LT FG11S .1148	2	DUFFY, RICHARD J & NANCY F 842 EDEL AVE MAYWOOD NJ 842 EDEL AVE	07607	302500 354000 656500	1415414	1415414 00 1415414	331193 331193 662386	374217 378811 753028	353900 353900 707800
14 10 027800-3	50X100 2LT FG11S .1148	2	ROVELL, FRANK DAMON & MARGARET A 838 EDEL AVE MAYWOOD, NJ 838 EDEL AVE	07607	302500 222400 524900	1131684	1131684 00 1131684	264320 264319 528639	299686 303359 603045	282900 282900 565800
14 11 027900-4	60X100 2.5LT FG11S .1377	2	JULIANO, TETIANA & MICHAEL 834 EDEL AVENUE MAYWOOD, NJ 834 EDEL AVE	07607	310500 203800 514300	1108831	1108831 00 1108831	258133 258132 516265	294483 298083 592566	277200 277200 554400
14 12 028000-2	70X100 3LT FG21S .1607	2	BALKAN (REVOC TRUST), GEORGES 903 STEWART PL FRANKLIN SQUARE, NY 837 PALMER AVE	11010	318500 209700 528200	1138799	1138799 00 1138799	265772 265772 531544	301779 305476 607255	284700 284700 569400
14 13 028100-3	50X100 2LT FG11S .1148	2	MOLOS (ETAL), CHRISTOPHER 841 PALMER AVE MAYWOOD, NJ 841 PALMER AVE	07607	302500 174700 477200	1028843	1028843 00 1028843	240271 240271 480542	272481 275820 548301	257200 257200 514400
14 14 028200-4	50X100 2LT FG21S .1148	2	DANAN, MICHAEL P & KATHERINE 845 PALMER AVE MAYWOOD, NJ 845 PALMER AVE	07607	302500 205500 508000	1095248	1095248 00 1095248	255819 255819 511638	290027 293583 583610	273800 273800 547600
14 15 028300-5	50X100 2LT FG21S .1148	2	CHA, JEONG HO 853 PALMER AVE MAYWOOD, NJ 853 PALMER AVE	07607	302500 284500 587000	1265572	1265572 00 1265572	294986 294985 589971	335746 339855 675601	316400 316400 632800
14 16 028400-6	50X100 2LT FG21S .1148	2	MAGUINA, LOUIS & ESTELLA 857 PALMER AVE MAYWOOD, NJ 857 PALMER AVE	07607	302500 168100 470600	1014614	1014614 00 1014614	236936 236935 473871	268724 272019 540743	253700 253700 507400
14 17 028500-7	50X100 2LT FG11S .1148	2	COOLICK, GARY S & MARTIN, A.R. 861 PALMER AVE MAYWOOD, NJ 861 PALMER AVE	07607	302500 153700 456200	983567	983567 -25000 958567	222885 222884 445769	254803 257995 512798	239600 239600 479200
15 1 024900-3	53X99 2LT F1S .1205	2	BLAKEMAN, LINDA CARMACK & JAMES ROBERT 90 W SPRING VALLEY AVE MAYWOOD, NJ 90 W SPRING VALLEY AVE	07607	275100 253200 528300	1139015	1139015 00 1139015	266095 266095 532190	301564 305261 606825	284800 284800 569600

7123000

15357188

00

50000

15307188

7144822

8162366

7653600



Block No. Lot No. Qualification Account No.	Land Dimensions Building Description Additional Lots Acreage	Prop. Class	Owner's Name Address City State Property Location	Billing Code Zip Code	Land Improvement Exemption Net Total	2025 Property Tax Special Dist	2025 Total Tax Deduction Net Tax	Amt.Billed 2025 1st Q 2nd Q Total	2nd Half 2025 3rd Q 4th Q Total	Preliminary 2026 Tax 1st Q 2nd Q Total
15 2 025000-1	50X117 2LT FG11S .1343	2	VILLANUEVA, ANDREW & LILIAN N 94 W SPRING VALLEY AVE MAYWOOD, NJ 07607 94 W SPRING VALLEY AVE	07607	280100 215600 495700	1068729	1068729 00 1068729	248718 248717 497435	283912 287382 571294	267200 267200 534400
15 3 025100-2	53X95 2LT FG11S .1156	2	VIZNAY, GIOVANNY & VERONICA V. 102 W SPRING VALLEY AVE MAYWOOD, NJ 07607 102 W SPRING VALLEY AVE	07607	275600 311300 586900	1265356	1265356 00 1265356	295685 295685 591370	334939 339047 673986	316300 316300 632600
15 4 025200-3	50X110 2.5L FG11S .1263	2	OTTOMANELLI, FRANK & STACEY 106 W SPRING VALLEY AVE MAYWOOD, NJ 07607 106 W SPRING VALLEY AVE	07607	274100 187100 461200	994347	994347 00 994347	232201 232201 464402	263359 266586 529945	248600 248600 497200
15 5 025300-4	50X100 2LT FG11S .1148	2	SANTANA, DENISSIE A 874 GRANT AVE MAYWOOD, NJ 07607 874 GRANT AVE	07607	302500 129600 432100	931608	931608 00 931608	217460 217459 434919	246832 249857 496689	232900 232900 465800
15 6 025400-5	50X100 2LT FG11S .1148	2	VERGARA, MICHAEL & LAUREN 866 GRANT AVE MAYWOOD, NJ 07607 866 GRANT AVE	07607	302500 178300 480800	1036605	1036605 00 1036605	242100 242100 484200	274520 277885 552405	259200 259200 518400
15 7 025500-6	50X100 2LT F1S .1148	2	862 GRANT AVE CO. 862 GRANT AVE MAYWOOD, NJ 07607 862 GRANT AVE	07607	302500 155500 458000	987448	987448 00 987448	230587 230587 461174	261534 264740 526274	246900 246900 493800
15 8 025600-7	50X100 2LT FG11S .1148	2	FASANO JR (ETAL), ANTHONY J 671 EASTERN CT RIDGEWOOD, NJ 07450 858 GRANT AVE	07450	302500 195300 497800	1073257	1073257 00 1073257	250655 250654 501309	284232 287716 571948	268300 268300 536600
15 9 025700-8	50X100 2LT FG11S .1148	2	FLORE, JHUNY & ADICKES, HEATHER 854 GRANT AVENUE MAYWOOD, NJ 07607 854 GRANT AVE	07607	302500 193400 495900	1069160	1069160 00 1069160	249686 249686 499372	283159 286629 569788	267300 267300 534600
15 10 025800-9	50X100 2LT F1S .1148	2	BORNEMANN, THOMAS 848 GRANT AVENUE MAYWOOD, NJ 07607 848 GRANT AVE	07607	302500 281100 583600	1258242	1258242 00 1258242	294017 294017 588034	333061 337147 670208	314600 314600 629200
15 11 025900-0	50X100 2LT F1S .1148	2	MARTIN (ETAL), JOYCE DOLIGOSA 842 GRANT AVE MAYWOOD, NJ 07607 842 GRANT AVE	07607	302500 146700 449200	968475	968475 00 968475	226068 226067 452135	256598 259742 516340	242100 242100 484200
15 12 026000-8	50X100 2LT FG1 1S .1148	2	SCOZZAFAVA, ANTHONY V. & JULIA 838 GRANT AVE. MAYWOOD, NJ 07607 838 GRANT AVE	07607	302500 292400 594900	1282604	1282604 00 1282604	299720 299720 599440	339500 343664 683164	320700 320700 641400
15 13 026100-9	60 X 100 FG21S .1377	2	BLUME, WILLIAM & CATHERINE 834 GRANT AVE MAYWOOD, NJ 07607 834 GRANT AVE	07607	310500 165500 476000	1026256	1026256 -25000 1001256	233268 233267 466535	265695 269026 534721	250300 250300 500600
15 14 026200-0	50X100 2LT FG11S .1148	2	837 EDEL LLC 250 MOONACHIE RD STE 102 MOONACHIE, NJ 07074 837 EDEL AVE	07074	302500 147300 449800	969769	969769 00 969769	225907 225906 451813	257404 260552 517956	242400 242400 484800
15 15 026300-1	50X100 2LT FG11S .1148	2	ECCLESTON EDWARD J & DONNA A 841 EDEL AVE MAYWOOD NJ 07607 841 EDEL AVE	07607	302500 217000 519500	1120042	1120042 00 1120042	261630 261629 523259	296574 300209 596783	280000 280000 560000

6981400

15051898

00

25000

15026898

7015397

8011501

7513600

Block No. Lot No. Qualification Account No.	Land Dimensions Building Description Additional Lots Acreage	Prop. Class	Owner's Name Address City State Property Location	Billing Code Zip Code	Land Improvement Exemption Net Total	2025 Property Tax Special Dist	2025 Total Tax Deduction Net Tax	Amt.Billed 2025 1st Q 2nd Q Total	2nd Half 2025 3rd Q 4th Q Total	Preliminary 2026 Tax 1st Q 2nd Q Total
15 16 026400-2	50X100 2LT FG11S .1148	2	TAYLOR, RAYMOND & ANN T. 845 EDEL AVE MAYWOOD NJ 845 EDEL AVE	07607	302500 150500 453000	976668	976668 00 976668	228005 228004 456009	258744 261915 520659	244200 244200 488400
15 17 026500-3	50X100 2LT FG21S .1148	2	KRAHN (ETC/TRSTES), WALDEMAR 855 EDEL AVE MAYWOOD, NJ 849 EDEL AVE	07607	302500 150700 453200	977099	977099 00 977099	228973 228973 457946	257991 261162 519153	244300 244300 488600
15 18 026600-4	80 X 100 3LT FG22S .1837	2	KRAHN (ETAL/TRSTES), WALDEMAR 855 EDEL AVE MAYWOOD, NJ 855 EDEL AVE	07607	326500 283200 609700	1314513	1314513 00 1314513	306284 306283 612567	348839 353107 701946	328600 328600 657200
15 19 026700-5	80X100 3LT FG11S .1837	2	MINGHSIU AND JACKSON TRUST 859 EDEL AVE MAYWOOD, NJ 859 EDEL AVE	07607	326500 228700 555200	1197011	1197011 00 1197011	279276 279276 558552	317287 321172 638459	299300 299300 598600
15 20 026800-6	60X100 2.5LT FG11S .1377	2	BOOPAL,DARUIS V P&JAMES,DIANA P 871 EDEL AVE MAYWOOD, NJ 871 EDEL AVE	07607	310500 219700 530200	1143111	1143111 00 1143111	263997 263996 527993	305704 309414 615118	285800 285800 571600
16 1 022400-4	53X110 2.5LT FG11S .1338	2	NISCIA, CATERINA SIVILA 114 W SPRING VALLEY AVE MAYWOOD, NJ 114 W SPRING VALLEY AVE	07607	279500 163700 443200	955539	955539 00 955539	223055 223055 446110	253164 256265 509429	238900 238900 477800
16 2 022500-5	53X130 2.5LT FG11S .1582	2	TERRERO(ETAL), RAFAEL 118 W.SPRING VALLEY AVE MAYWOOD, NJ 118 W SPRING VALLEY AVE	07607	284500 207000 491500	1059674	1059674 00 1059674	247373 247372 494745	280745 284184 564929	264900 264900 529800
16 3 022600-6	50X97 2LT FG11S .1113	2	KAZAZI, SERVET & ARJETA 126 W SPRING VALLEY AVE MAYWOOD, NJ 126 W SPRING VALLEY AVE	07607	272600 168200 440800	950365	950365 00 950365	221925 221925 443850	251715 254800 506515	237600 237600 475200
16 4 022700-7	53X105 2LT FG11S .1278	2	POGOSIAN, ARTEM & YANA 130 W SPRING VALLEY AVE MAYWOOD, NJ 130 W SPRING VALLEY AVE	07607	274100 176700 450800	971925	971925 00 971925	226983 226982 453965	257402 260558 517960	243000 243000 486000
16 5 022800-8	50X100 2LT FG11S .1148	2	ENCINOSA, EUGENIO A & ONELIDA 882 LINCOLN AVE MAYWOOD, NJ 882 NO LINCOLN AVE	07607	302500 195100 497600	1072826 s1	1072826 -25000 1047826	244297 244296 488593	277875 281358 559233	262000 262000 524000
16 6 022900-9	50X100 2LT F1S .1148	2	LEON JR, EDWARD JOHN 878 N LINCOLN AVE MAYWOOD, NJ 878 NO LINCOLN AVE	07607	302500 148600 451100	972572	972572 00 972572	227036 227036 454072	257671 260829 518500	243100 243100 486200
16 7 023000-7	50X100 2LT FG11S .1148	2	874 NO LINCOLN AVE CO. 874 LINCOLN AVE MAYWOOD, NJ 874 NO LINCOLN AVE	07607	302500 356300 658800	1420373	1420373 00 1420373	332000 332000 664000	375881 380492 756373	355100 355100 710200
16 8 023100-8	50X100 2LT FG11S .1148	2	BEEKMAN, ARTHUR ETAL 866 LINCOLN AVE MAYWOOD, NJ 866 NO LINCOLN AVE	07607	302500 228000 530500	1143758	1143758 00 1143758	267171 267171 534342	302852 306564 609416	285900 285900 571800
16 9 023200-9	50X100 2LT FG11S .1148	2	KACMAR, KENNETH 862 NO LINCOLN AVE MAYWOOD, NJ 862 NO LINCOLN AVE	07607	302500 328200 630700	1359789	1359789 00 1359789	317797 317796 635593	359891 364305 724196	339900 339900 679800

7196300

15515223

00

25000

15490223

7228337

8261886

7745200

Block No. Lot No. Qualification Account No.	Land Dimensions Building Description Additional Lots Acreage	Prop. Class	Owner's Name Address City State Property Location	Billing Code Zip Code	Land Improvement Exemption Net Total	2025 Property Tax Special Dist	2025 Total Tax Deduction Net Tax	Amt.Billed 2025 1st Q 2nd Q Total	2nd Half 2025 3rd Q 4th Q Total	Preliminary 2026 Tax 1st Q 2nd Q Total
16 10 023300-0	50X100 2LT FG11S .1148	2	HERNANDEZ, MIGUEL ETAL 858 LINCOLN AVE MAYWOOD, NJ 858 NO LINCOLN AVE	07607	302500 232700 535200	1153891	1153891 00 1153891	269538 269538 539076	305535 309280 614815	288500 288500 577000
16 11 023400-1	50X100 2LT FG11S .1148	2	CERONE, CASSANDRA 854 LINCOLN AVE MAYWOOD, NJ 854 NO LINCOLN AVE	07607	302500 265200 567700	1223961	1223961 00 1223961	285947 285947 571894	324047 328020 652067	306000 306000 612000
16 12 023500-2	50X100 2LT FG11S .1148	15F	ROSARIO, LUIS A & GLADYS M. 846 LINCOLN AVE MAYWOOD, NJ 846 NO LINCOLN AVE	07607	*EXEMPT*	00	00 00 00	00 00 00	00 00 00	00 00 00
16 13 023600-3	50X100 2LT FG11S .1148	2	BRINO, JOSEPH P. & SUSAN F. 842 NORTH LINCOLN AVE. MAYWOOD, NJ 842 N LINCOLN AVE	07607	302500 359500 662000	1427272	1427272 00 1427272	333614 333614 667228	377705 382339 760044	356800 356800 713600
16 14 023700-4	50X100 2LT FG11S .1148	2	ESPANOL, JOSE JULIAN ETAL 838 LINCOLN AVE MAYWOOD, NJ 838 NO LINCOLN AVE	07607	302500 155500 458000	987448	987448 00 987448	229995 229995 459990	262126 265332 527458	246900 246900 493800
16 15 023800-5	50X100 2LT FG11S .1148	2	DAVID, MADELAINE ANN G 834 NO LINCOLN AVE MAYWOOD, NJ 834 NO LINCOLN AVE	07607	302500 177300 479800	1034449	1034449 00 1034449	241562 241562 483124	273983 277342 551325	258600 258600 517200
16 16 023900-6	50X100 2LT F1S .1148	2	PARK, YOUNG H & DAYOUNG 837 GRANT AVE MAYWOOD, NJ 837 GRANT AVE	07607	302500 275500 578000	1246168	1246168 00 1246168	291220 291219 582439	329842 333887 663729	311500 311500 623000
16 17 024000-4	50X100 2LT FG11S .1148	2	GONZALEZ, KASIM & CONCETTA C 841 GRANT AVE MAYWOOD, NJ 841 GRANT AVE	07607	302500 411500 714000	1539384	1539384 00 1539384	359869 359868 719737	407325 412322 819647	384800 384800 769600
16 18 024100-5	50X100 2LT FG11S .1148	2	GELINSKI, EDWARD A & PATRICIA 845 GRANT AVE MAYWOOD NJ 845 GRANT AVE	07607	302500 307700 610200	1315591	1315591 00 1315591	307414 307413 614827	348247 352517 700764	328900 328900 657800
16 19 024200-6	50X100 2LT FG11S .1148	2	CHEBBA, ROBERT & POPPLEWELL, KARLA 849 GRANT AVE MAYWOOD, NJ 849 GRANT AVE	07607	302500 241700 544200	1173295	1173295 00 1173295	274058 274057 548115	310686 314494 625180	293300 293300 586600
16 20 024300-7	50X100 2LT FG11S .1148	2	MUNOZ JR, JOSEPH MANUEL ETAL 855 GRANT AVENUE MAYWOOD, NJ 855 GRANT AVE	07607	302500 192700 495200	1067651	1067651 00 1067651	249363 249363 498726	282730 286195 568925	266900 266900 533800
16 21 024400-8	50X100 2LT FG11S .1148	2	HENION RICHARD & ELISE 861 GRANT AVE MAYWOOD NJ 861 GRANT AVE	07607	302500 279500 582000	1254792	1254792 00 1254792	293210 293210 586420	332149 336223 668372	313700 313700 627400
16 22 024500-9	50X100 2LT FG11S .1148	2	KULMAN, GEORGE & CAROLE 865 GRANT AVE MAYWOOD, NJ 865 GRANT AVE	07607	302500 204900 507400	1093954 V1	1093954 -25000 1068954	248547 248547 497094	284155 287705 571860	267200 267200 534400
16 23 024600-0	50X100 2LT FG11S .1148	2	WANGERIN, TRACY A. 873 GRANT AVENUE MAYWOOD NJ 873 GRANT AVE	07607	302500 155500 458000	987448	987448 00 987448	229995 229995 459990	262126 265332 527458	246900 246900 493800

7191700

15505304

00

25000

15480304

7228660

8251644

7740000

Block No. Lot No. Qualification Account No.	Land Dimensions Building Description Additional Lots Acreage	Prop. Class	Owner's Name Address City State Property Location	Billing Code Zip Code	Land Improvement Exemption Net Total	2025 Property Tax Special Dist	2025 Total Tax Deduction Net Tax	Amt.Billed 2025 1st Q 2nd Q Total	2nd Half 2025 3rd Q 4th Q Total	Preliminary 2026 Tax 1st Q 2nd Q Total
16 24 024700-1	50X100 2LT FG11S .1148	2	FREDES, ROSA & JORGE A 877 GRANT AVENUE MAYWOOD, NJ 877 GRANT AVE	07607	302500 175000 477500	1029490	1029490 00 1029490	240379 240378 480757	272696 276037 548733	257400 257400 514800
16 25 024800-2	50X100 2LT FG21S .1148	2	LOUGHLIN, JAMES JR & NANCY 881 GRANT AVE MAYWOOD NJ 881 GRANT AVE	07607	302500 243300 545800	1176745	1176745 00 1176745	274865 274864 549729	311598 315418 627016	294200 294200 588400
17 1 019600-2	50X101 FG11S .1159	2	MARTINEZ, AMPARO 142 W SPRING VALLEY AVE MAYWOOD, NJ 142 W SPRING VALLEY AVE	07607	279500 209000 488500	1053206	1053206 00 1053206	245920 245920 491840	278974 282392 561366	263300 263300 526600
17 2 019700-3	53X120 2.5LT FG11S .1460	2	ZABLAN, CESAR & KAREN 146 W SPRING VALLEY AVE MAYWOOD, NJ 146 W SPRING VALLEY AVE	07607	281600 173800 455400	981842	981842 00 981842	229135 229134 458269	260193 263380 523573	245500 245500 491000
17 3 019800-4	50X109 FG11S .1251	2	DEFRANCESCO, MICHAEL S 154 W SPRING VALLEY AVE MAYWOOD, NJ 154 W SPRING VALLEY AVE	07607	279100 168100 447200	964163	964163 00 964163	224454 224453 448907	256063 259193 515256	241000 241000 482000
17 4 019900-5	53X117 2.5LT FG11S .1424	2	AHMED, AKMAL S & MOSTAFA, HODA I 158 W SPRING VALLEY AVE MAYWOOD, NJ 158 W SPRING VALLEY AVE	07607	279100 206300 485400	1046522	1046522 00 1046522	243607 243606 487213	277956 281353 559309	261600 261600 523200
17 5 020000-6	50X100 2LT FG11S .1148	2	FEULA, DOROTHY L 890 WYOMING AVE MAYWOOD, NJ 890 NO WYOMING AVE	07607	302500 221300 523800	1129313	1129313 00 1129313	263782 263781 527563	299042 302708 601750	282300 282300 564600
17 6 020100-7	50X100 2LT FG11S .1148	2	GRILLO, KENNETH & HUMBERTO JR 886 WYOMING AVE MAYWOOD, NJ 886 NO WYOMING AVE	07607	302500 202900 505400	1089642	1089642 00 1089642	254528 254528 509056	288525 292061 580586	272400 272400 544800
17 7 020200-8	50X100 2LT FG11S .1148	2	COLAMEO, JOSEPH N 882 N WYOMING AVE MAYWOOD, NJ 882 NO WYOMING AVE	07607	302500 169800 472300	1018279	1018279 00 1018279	237796 237796 475592	269691 272996 542687	254600 254600 509200
17 8 020300-9	50X100 2LT FG11S .1148	2	ISIP, RENATO M & CAROLINA V CO-TRSTES 878 N WYOMING AVE MAYWOOD, NJ 878 NO WYOMING AVE	07607	302500 179000 481500	1038114	1038114 00 1038114	242423 242423 484846	274949 278319 553268	259500 259500 519000
17 9 020400-0	50X100 2LT FG11S .1148	2	ZANG, YIN & CHARLES 870 WYOMING AVE MAYWOOD, NJ 870 N WYOMING AVE	07607	302500 200500 503000	1084468	1084468 00 1084468	253237 253236 506473	287237 290758 577995	271100 271100 542200
17 10 020500-1	50X100 2LT FG11S .1148	2	DONNELLY, CHRISTOPHER & MEAGHAN 866 NO WYOMING AVE MAYWOOD, NJ 866 NO WYOMING AVE	07607	302500 173000 475500	1025178	1025178 00 1025178	239410 239410 478820	271515 274843 546358	256300 256300 512600
17 11 020600-2	50X100 2LT FG11S .1148	2	PEREZ, MICHAEL 862 WYOMING AVE MAYWOOD, NJ 862 NO WYOMING AVE	07607	302500 232100 534600	1152598	1152598 00 1152598	269269 269269 538538	305159 308901 614060	288100 288100 576200
17 12 020700-3	50X100 2LT FG11S .1148	2	ANGELI, RUDOLPH T 856 WYOMING AVE MAYWOOD, NJ 856 WYOMING AVE	07607	302500 163600 466100	1004912	1004912 00 1004912	234622 234622 469244	266203 269465 535668	251200 251200 502400

6862000

14794472

00

00

14794472

6906847

7887625

7397000

Block No. Lot No. Qualification Account No.	Land Dimensions Building Description Additional Lots Acreage	Prop. Class	Owner's Name Address City State Property Location	Billing Code Zip Code	Land Improvement Exemption Net Total	2025 Property Tax Special Dist	2025 Total Tax Deduction Net Tax	Amt.Billed 2025 1st Q 2nd Q Total	2nd Half 2025 3rd Q 4th Q Total	Preliminary 2026 Tax 1st Q 2nd Q Total
17 13 020800-4	50X100 2LT FG11S .1148	2	JONES, ELAINE T. 850 WYOMING AVENUE MAYWOOD, NJ 850 NO WYOMING AVE	07607	302500 138300 440800	950365	950365 00 950365	221334 221333 442667	252306 255392 507698	237600 237600 475200
17 14 020900-5	80X100 3.5LT FG11S .1837	2	PINTADO, JOANNE & CRAIG 846 WYOMING AVE MAYWOOD, NJ 846 N WYOMING AVE	07607	326500 178900 505400	1089642	1089642 00 1089642	254098 254097 508195	288955 292492 581447	272400 272400 544800
17 15 021000-3	100X100 4LT FG12S .2296	2	DENNIS, AARON EDWARD ETAL 836 NO WYOMING AVE MAYWOOD, NJ 836 NO WYOMING AVE	07607	332500 185100 517600	1115946	1115946 00 1115946	260123 260123 520246	296038 299662 595700	279000 279000 558000
17 16 021100-4	26X77X78 1LT FG11S .0242	2	DELONG, PAUL & JESSICA 837 LINCOLN AVE MAYWOOD, NJ COOLIDGE AVE	07607	9900 8400 18300	39455	39455 00 39455	9577 9576 19153	10087 10215 20302	9900 9900 19800
17 17 021200-5	50X100 2LT FG11S .1148	2	DELONG, PAUL & JESSICA 837 LINCOLN AVE MAYWOOD, NJ 837 NO LINCOLN AVE	07607	302500 196600 499100	1076060	1076060 00 1076060	251354 251353 502707	284930 288423 573353	269000 269000 538000
17 18 021300-6	50X100 2LT FG11S .1148	2	SHEA, BEVERLY M 841 NO LINCOLN AVE MAYWOOD NJ 841 NO LINCOLN AVE	07607	302500 186200 488700	1053637	1053637 00 1053637	246082 246081 492163	279027 282447 561474	263400 263400 526800
17 19 021400-7	50X100 2LT BG11S .1148	2	LUHRMAN (TRSTE), LAWRENCE LYNN 845 LINCOLN AVE MAYWOOD, NJ 845 NO LINCOLN AVE	07607	302500 159500 462000	996072 V1	996072 -25000 971072	225736 225735 451471	258184 261417 519601	242800 242800 485600
17 20 021500-8	50X100 2LT FG11S .1148	2	VAZQUEZ, SHAMEEL & HAMAD, SUSAN 849 LINCOLN AVENUE MAYWOOD, NJ 849 NO LINCOLN AVE	07607	302500 370300 672800	1450557	1450557 00 1450557	339102 339101 678203	383822 388532 772354	362600 362600 725200
17 21 021600-9	50X100 2LT F1S .1148	2	ARCILLA, TITO & JEANNE 853 LINCOLN AVENUE MAYWOOD, N J 853 NO LINCOLN AVE	07607	302500 208900 511400	1102578	1102578 00 1102578	257487 257487 514974	292013 295591 587604	275600 275600 551200
17 22 021700-0	50X100 2LT FG11S .1148	2	SCOZZAFAVA, FRANK M & CAROL BREYER 861 LINCOLN AVE MAYWOOD, NJ 861 NO LINCOLN AVE	07607	302500 334700 637200	1373803	1373803 00 1373803	321079 321078 642157	363593 368053 731646	343500 343500 687000
17 23 021800-1	50X100 2LT F2S .1148	2	ROENSCH GUY K & GAIL 865 NO LINCOLN AVE MAYWOOD NJ 865 NO LINCOLN AVE	07607	302500 203800 506300	1091583	1091583 00 1091583	254959 254958 509917	289061 292605 581666	272900 272900 545800
17 24 021900-2	50X100 2LT F1S .1148	2	SALAMONE, DEANA 869 LINCOLN AVENUE MAYWOOD, NJ 869 N LINCOLN AVE	07607	302500 132100 434600	936998	936998 00 936998	218751 218751 437502	248227 251269 499496	234200 234200 468400
17 25 022000-0	50X100 2LT FG11S .1148	2	877 NO LINCOLN AVE CO. 877 LINCOLN AVE MAYWOOD, NJ 877 NO LINCOLN AVE	07607	302500 327500 630000	1358280	1358280 00 1358280	317474 317474 634948	359461 363871 723332	339600 339600 679200
17 26 022100-1	50X100 2LT FG11S .1148	2	ARCHER, KATHY (PIER) & DAVID STEVEN 881 LINCOLN AVENUE MAYWOOD, NJ 881 NO LINCOLN AVE	07607	302500 164200 466700	1006205	1006205 00 1006205	234945 234944 469889	266525 269791 536316	251600 251600 503200

6790900

14641181

00

25000

14616181

6824192

7791989

7308200



Block No. Lot No. Qualification Account No.	Land Dimensions Building Description Additional Lots Acreage	Prop. Class	Owner's Name Address City State Property Location	Billing Code Zip Code	Land Improvement Exemption Net Total	2025 Property Tax Special Dist	2025 Total Tax Deduction Net Tax	Amt.Billed 2025 1st Q 2nd Q Total	2nd Half 2025 3rd Q 4th Q Total	Preliminary 2026 Tax 1st Q 2nd Q Total
17 27 022200-2	50X100 2LT FG11S .1148	2	WAGNER, RENEE D 203 W PROSPECT ST WALDWICK, NJ 885 N LINCOLN AVE	07463	302500 134300 436800	941741	941741 00	219827 219827 439654	249515 252572 502087	235400 235400 470800
17 28 022300-3	50X100 2LT FG11S .1148	2	DEVER, RAYMOND & DENISE 889 N LINCOLN AVE MAYWOOD, NJ 889 NO LINCOLN AVE	07607	302500 150100 452600	975806	975806 00	227843 227843 455686	258476 261644 520120	244000 244000 488000
18 1 016100-6	53X114 2.5LT FG11S .1387	2	RABADAN, DENISE M. 170 W SPRING VALLEY AVE MAYWOOD, NJ 170 W SPRING VALLEY AVE	07607	276900 191500 468400	1009870	1009870 00	235860 235859 471719	267437 270714 538151	252500 252500 505000
18 2 016200-7	53X123 2.5LT FG11S .1497	2	HEIJARI, TONI 174 W SPRING VALLEY AVE MAYWOOD, NJ 174 W SPRING VALLEY AVE	07607	281900 168700 450600	971494	971494 00	226767 226767 453534	257403 260557 517960	242900 242900 485800
18 3 016300-8	50X140 2.5LT FG11S .1607	2	BONADIO, JENNIFER A 178 W SPRING VALLEY AVE MAYWOOD, NJ 178 W SPRING VALLEY AVE	07601	284600 178900 463500	999306	999306 00	233600 233599 467199	264432 267675 532107	249800 249800 499600
18 4 016400-9	58X158 3LT FG11S .2104	2	THEN, JOHN 182 W SPRING VALLEY AVE MAYWOOD, NJ 182 W SPRING VALLEY AVE	07607	290500 195500 486000	1047816	1047816 00	244468 244467 488935	277740 281141 558881	262000 262000 524000
18 5 016500-0	50X176 3LT FG11S .2020	2	TA, HAO & HUEHA 190 W. SPRING VALLEY AVE MAYWOOD, NJ 190 W SPRING VALLEY AVE	07607	296700 174800 471500	1016554	1016554 00	236989 236989 473978	269638 272938 542576	254100 254100 508200
18 6 016600-1	50X192 4LT FG11S .2204	2	NGUYEN, DONG V(VAN)&BRANDON TRAN- 194 E SPRING VALLEY AVE MAYWOOD, NJ 194 W SPRING VALLEY AVE	07607	302600 283700 *PARTIAL* 586300	1264063	1264063 00	294932 294931 1264063	335048 339152 674200	316000 316000 632000
18 7 016700-2	100X115 3.5LT FG11S .2640	2	DISLA, DAVID & VANESSA K 200 W SPRING VALLEY RD MAYWOOD, NJ 200 W SPRING VALLEY AVE	07607	297200 448500 745700	1607729	1607729 00	375578 375578 751156	425677 430896 856573	401900 401900 803800
18 8 016800-3	50X109 2LT FG11S .1251	2	MC CAFFERTY, JEANETTE 914 SPRING VALLEY RD MAYWOOD NJ 914 SPRING VALLEY RD	07607	291200 205200 496400	1070238	1070238 00	249901 249901 499802	283481 286955 570436	267600 267600 535200
18 9 016900-4	50X104 2LT F1S .1194	2	ZVEZDOV (ETAL), IVELIN M 12 BRENTWOOD OAKS CT WOODLANDS, TX 910 SPRING VALLEY RD	77381	289300 126000 415300	895387	895387 00	208529 208529 417058	237711 240618 478329	223800 223800 447600
18 10 017000-2	50X100 2LT FG11S .1148	2	YOO, HAE MIN & KIM, MI RAE 906 SPRING VALLEY ROAD MAYWOOD, NJ 906 SPRING VALLEY RD	07607	287400 374400 661800	1426841	1426841 00	333560 333560 667120	377544 382177 759721	356700 356700 713400
18 11 017100-3	50X108 2LT FG11S .1240	2	O'CONNELL, KAREN J. 902 SPRING VALLEY RD MAYWOOD NJ 902 SPRING VALLEY RD	07607	288100 208900 497000	1071532	1071532 00	250332 250331 500663	283695 287174 570869	267900 267900 535800
18 12 017200-4	50X103 2LT FG11S .1182	2	CIRIACO, ISRAEL V 894 SPRING VALLEY ROAD MAYWOOD, NJ 894 SPRING VALLEY RD	07607	288500 165200 453700	978177	978177 00	228435 228435 456870	259066 262241 521307	244500 244500 489000

7085600

15276554

00

00

15276554

7133237

8143317

7638200

Block No. Lot No. Qualification Account No.	Land Dimensions Building Description Additional Lots Acreage	Prop. Class	Owner's Name Address City State Property Location	Billing Code Zip Code	Land Improvement Exemption Net Total	2025 Property Tax Special Dist	2025 Total Tax Deduction Net Tax	Amt.Billed 2025 1st Q 2nd Q Total	2nd Half 2025 3rd Q 4th Q Total	Preliminary 2026 Tax 1st Q 2nd Q Total
18 13 017300-5	50X98 2LT FG11S .1125	2	FITZGERALD, KELLY & GUERRS, MICHAEL R 890 SPRING VALLEY RD MAYWOOD, NJ 890 SPRING VALLEY RD	07607	287800 162100 449900	969984	969984 00 969984	225853 225852 451705	257565 260714 518279	242500 242500 485000
18 14 017400-6	44X150 2.5LT F1S .1515	2	BELGRAVE, TAHNEE 185 ROOSEVELT PL MAYWOOD, NJ 185 ROOSEVELT PL	07607	315300 191300 506600	1092230	1092230 00 1092230	254851 254850 509701	289491 293038 582529	273100 273100 546200
18 15 017500-7	44X150 2.5LT FG11S .1515	2	COE, TIMOTHY J & MARTINEZ, GISELLE M 181 ROOSEVELT PL MAYWOOD, NJ 181 ROOSEVELT PL	07607	315300 154600 469900	1013104	1013104 00 1013104	236290 236289 472579	268618 271907 540525	253300 253300 506600
18 16 017600-8	44X150 2.5LT FG11S .1515	2	YESMANCHYK, ALIAKSANDR 177 ROOSEVELT PL MAYWOOD, NJ 177 ROOSEVELT PL	07607	315300 169100 484400	1044366	1044366 00 1044366	243661 243660 487321	276828 280217 557045	261100 261100 522200
18 17 017700-9	44X100 2LT FG11S .1010	2	PEARCE, ROBERT J AND TIKIJIAN, E 171 ROOSEVELT PL MAYWOOD NJ 171 ROOSEVELT PL	07607	293800 204300 498100	1073904	1073904 00 1073904	250870 250869 501739	284339 287826 572165	268500 268500 537000
18 18 017800-0	50X100 2LT FG11S .1148	2	HUGHES, CHRISTOPHER J & KAYLEIGH D 887 NO WYOMING AVE MAYWOOD, NJ 887 NO WYOMING AVE	07607	302500 128300 430800	928805	928805 00 928805	216814 216814 433628	246081 249096 495177	232200 232200 464400
18 19 017900-1	50X100 2LT FG11S .1148	2	PEREZ BALLESTEROS, ESTEBAN ANDRES ET 891 N WYOMING AVENUE MAYWOOD, NJ 891 NO WYOMING AVE	07607	302500 188400 490900	1058380	1058380 00 1058380	247158 247157 494315	280315 283750 564065	264600 264600 529200
18 20 018000-9	50X144 2LT FG11S .1653	2	VESCE, EDWARD & VERONICA 895 WYOMING AVE MAYWOOD, NJ 895 NO WYOMING AVE	07607	320100 175800 495900	1069160	1069160 00 1069160	249417 249417 498834	283428 286898 570326	267300 267300 534600
19 1 018100-0	48X100 2LT FG11S .1102	2	FONDANAROSA, SEBASTIAN J & JO-ANN 877 NO WYOMING AVE MAYWOOD N J 877 NO WYOMING AVE	07607	299600 175500 475100	1024316	1024316 00 1024316	239195 239195 478390	271300 274626 545926	256100 256100 512200
19 2 018200-1	50X100 2LT FG11S .1148	2	REYES, ERIK & REYES, ARLENYS 174 ROOSEVELT PL MAYWOOD, NJ 174 ROOSEVELT PL	07607	302500 189000 491500	1059674	1059674 00 1059674	241347 241347 482694	286770 290210 576980	264900 264900 529800
19 3 018300-2	50X100 2LT FG11S .1148	2	CUCCINIELLO, SUSAN 178 ROOSEVELT PL MAYWOOD, NJ 178 ROOSEVELT PL	07607	302500 278500 581000	1252636	1252636 00 1252636	292672 292672 585344	331613 335679 667292	313200 313200 626400
19 4 018400-3	50X100 2LT FG11S .1148	2	DI STEFANO, ERICO & LILLIAN 182 ROOSEVELT PL MAYWOOD NJ 182 ROOSEVELT PL	07607	302500 222000 524500	1130822	1130822 00 1130822	264158 264158 528316	299418 303088 602506	282700 282700 565400
19 5 018500-4	50X100 2LT FG11S .1148	2	DONADIO, MARK & PATRICIA 186 ROOSEVELT PL MAYWOOD N J 186 ROOSEVELT PL	07607	302500 276300 578800	1247893	1247893 00 1247893	291543 291542 583085	330378 334430 664808	312000 312000 624000
19 6 018600-5	68X100X58 2.5LT FG11S .0481	2	GATON, IVANNA & MARTE, CARLOS 190 ROOSEVELT PL MAYWOOD, NJ 190 ROOSEVELT PL	07607	310400 161000 471400	1016338	1016338 00 1016338	237151 237150 474301	269369 272668 542037	254100 254100 508200

6948800

14981612

00

00

14981612

6981952

7999660

7491200

Block No. Lot No. Qualification Account No.	Land Dimensions Building Description Additional Lots Acreage	Prop. Class	Owner's Name Address City State Property Location	Billing Code Zip Code	Land Improvement Exemption Net Total	2025 Property Tax Special Dist	2025 Total Tax Deduction Net Tax	Amt.Billed 2025 1st Q 2nd Q Total	2nd Half 2025 3rd Q 4th Q Total	Preliminary 2026 Tax 1st Q 2nd Q Total
19 7 018700-6	60X106 2.5LT FG11S .1460	2	PENALOSA, ELVIRA A & ROCHELLER B 868 SPRING VALLEY ROAD MAYWOOD, NJ 868 SPRING VALLEY RD	07607	297700 160000 457700	986801	986801 00 986801	229619 229618 459237	262180 265384 527564	246700 246700 493400
19 8 018800-7	65X103X80 3LT FG11S .0632	2	MORRONE PETER & BEATRICE 864 SPRING VALLEY RD MAYWOOD N J 864 SPRING VALLEY RD	07607	309400 251700 561100	1209732	1209732 00 1209732	282988 282988 565976	319914 323842 643756	302400 302400 604800
19 9 018900-8	50X140 2.5LT F1S .1607	2	SCHLIMMER, FRANCIS & JULIET 181 HARDING PL MAYWOOD, NJ 181 HARDING PL	07607	318500 259700 578200	1246599	1246599 00 1246599	291005 291004 582009	330272 334318 664590	311600 311600 623200
19 10 019000-6	50X140 2.5LT FG11S .1607	2	PATINO, FRANCISCO & WHITE, ANEMONE 177 HARDING PL MAYWOOD, NJ 177 HARDING PL	07607	318500 329000 647500	1396010	1396010 00 1396010	325975 325974 651949	369765 374296 744061	349000 349000 698000
19 11 019100-7	50X140 2.5LT FG11S .1607	2	MICHOLAS, RICHARD & LOPEZ, LIZA 173 HARDING PL MAYWOOD, NJ 173 HARDING PL	07607	318500 169600 488100	1052344	1052344 00 1052344	245436 245435 490871	279028 282445 561473	263100 263100 526200
19 12 019200-8	48X100 2LT FG11S .1102	2	DELACRUZ, CARLOS & AZALIA 859 WYOMING AVE MAYWOOD, NJ 859 NO WYOMING AVE	07607	299600 257500 557100	1201108	1201108 00 1201108	280621 280621 561242	317983 321883 639866	300300 300300 600600
19 13 019300-9	48X100 2LT FG11S .1102	2	RUBIO, CARLOS D & OLGA L 861 NO WYOMING AVE MAYWOOD NJ 861 NO WYOMING AVE	07607	299600 210800 510400	1100422	1100422 00 1100422	256304 256303 512607	292122 295693 587815	275100 275100 550200
19 14 019400-0	48X100 2LT FG11S .1102	2	RENNAR, MICHAEL A & HEATHER A 865 WYOMING AVE MAYWOOD, NJ 865 NO WYOMING AVE	07607	299600 143500 443100	955324	955324 00 955324	223055 223055 446110	253056 256158 509214	238800 238800 477600
19 15 019500-1	48X100 2LT FG11S .1102	2	MAHARAJ, ROGER & NICOLE 871 WYOMING AVE MAYWOOD, NJ 871 NO WYOMING AVE	07607	299600 152400 452000	974512	974512 00 974512	227521 227520 455041	258154 261317 519471	243600 243600 487200
20 1 038200-7	.161 AC FG11S .1610	2	ISMALI, NAGI A 846 SPRING VALLEY RD MAYWOOD, NJ 846 SPRING VALLEY RD	07607	302700 565400 868100	1871624	1871624 00 1871624	391395 391395 782790	541379 547455 1088834	467900 467900 935800
20 1.02 038200-7	.144 AC FG11S .1440	2	GHARAIBETH, NASER & ABU-RUMAILEH, FAYZE 856 SPRING VALLEY RD MAYWOOD, NJ 856 SPRING VALLEY RD	07607 A-1 9	297100 563300 860400	1855022	1855022 00 1855022	387414 387414 774828	537086 543108 1080194	463800 463800 927600
20 2 038300-8	60X130 2.5LT FG21S .1791	2	PATEL, DHARM & NAIYA 180 HARDING PL MAYWOOD, NJ 180 HARDING PL	07607	324900 336300 661200	1425547	1425547 00 1425547	332807 332807 665614	377653 382280 759933	356400 356400 712800
20 3 038000-5	50X100 2LT FG11S .1148	2	CIAPPINA, ANTONINO & LETTERIO 176 HARDING PL MAYWOOD, NJ 176 HARDING PL	07607	302500 211000 513500	1107106	1107106 00 1107106	258563 258563 517126	293193 296787 589980	276800 276800 553600
20 4 037900-7	56X125 FG11S .1607	2	ESTATE OF SOPHIE KOCHANSKI 388 COLUMBIA AVE CLIFFSIDE PARK, NJ 849 NO WYOMING AVE	07010	318500 195700 514200	1108615	1108615 00 1108615	258671 258670 517341	293838 297436 591274	277200 277200 554400

8112600

17490766

00

00

17490766

7982741

9508025

8745400

Block No. Lot No. Qualification Account No.	Land Dimensions Building Description Additional Lots Acreage	Prop. Class	Owner's Name Address City State Property Location	Billing Code Zip Code	Land Improvement Exemption Net Total	2025 Property Tax Special Dist	2025 Total Tax Deduction Net Tax	Amt.Billed 2025 1st Q 2nd Q Total	2nd Half 2025 3rd Q 4th Q Total	Preliminary 2026 Tax 1st Q 2nd Q Total
20 5 038700-2	48X125 2LT F1S .1377	2	BARRY, WM J 3RD & DENISE 845 NO WYOMING AVE MAYWOOD NJ 845 NO WYOMING AVE	07607	310500 138000 448500	966966	966966 00 966966	225638 225637 451275	256276 259415 515691	241700 241700 483400
20 6 038600-1	48X125 2LT FG11S .1377	2	SCHUSTER, LAURA 841 WYOMING AVE MAYWOOD, NJ 841 NO WYOMING AVE	07607	310500 205300 515800	1112065	1112065 00 1112065	259639 259639 519278	294588 298199 592787	278000 278000 556000
20 7 038500-0	48X125 2LT FG11S .1377	2	RULLO, ROCCO & LYNNE M 837 NO WYOMING AVE MAYWOOD NJ 837 NO WYOMING AVE	07607	310500 327500 638000	1375528	1375528 00 1375528	321348 321347 642695	364184 368649 732833	343900 343900 687800
20 8 038100-6	50X100 2LT FG12S .1148	2	BROOKS, RONALD F & AGNES M 171 COOLIDGE AVE MAYWOOD, NJ 171 COOLIDGE AVE	07607	302500 324000 626500	1350734	1350734 00 1350734	315699 315698 631397	357476 361861 719337	337700 337700 675400
20 9 038400-9	70X154 4LT FG12S .2475	2	KASS, GEORGES TOUMA 585 BEECH AVE SADDLE BROOK, NJ 834 SPRING VALLEY RD	07663	328200 307900 636100	1371432	1371432 00 1371432	319841 319841 639682	363649 368101 731750	342900 342900 685800
21 1 015100-9	105X82 5 3.5LT F1G1S .1977	2	CONATY, TERENCE 211 LOUGHLIN PL MAYWOOD, NJ 211 LOUGHLIN PL	07607	316100 135500 451600	973650	973650 00 973650	241078 241078 482156	244166 247328 491494	243400 243400 486800
21 2 015200-0	63X91A 2LT FG11S 91.0000	2	VENTURA, ABRAHAM C & VIRGINIA CO-TRSTE 758 BRIARCLIFF AVE MAYWOOD, NJ 758 BRIARCLIFF AVE	07607	307000 164900 471900	1017416	1017416 00 1017416	253883 253882 507765	253174 256477 509651	254400 254400 508800
21 3 015300-1	60X115 2.5LT F G1 1S .1584	2	D'ELIA, LOUIS & ADELINE 762 BRIARCLIFF AVE. MAYWOOD, NJ 762 BRIARCLIFF AVE	07607	315100 174400 489500	1055362	1055362 00 1055362	253183 253183 506366	272785 276211 548996	263800 263800 527600
21 4 015400-2	84 61X132 4LT FG11S .1848	2	MORAN, DAVID & CHRISTINE 768 BRIARCLIFF AVE MAYWOOD, NJ 768 BRIARCLIFF AVE	07607	326500 231600 558100	1203264	1203264 00 1203264	297622 297621 595243	302057 305964 608021	300800 300800 601600
21 5 015500-3	53X140 2LT F1S .1703	2	KAMP, GLENN & KELLY 281 C KINDERKAMACK RD RIVER EDGE, NJ 772 BRIARCLIFF AVE	07661	316900 211900 528800	1140093	1140093 00 1140093	269054 269054 538108	299142 302843 601985	285000 285000 570000
21 6 015600-4	52X140 3LT F1S .1671	2	ROWE, FRANCOIS & MARISOL 776 BRIARCLIFF AVE MAYWOOD, NJ 776 BRIARCLIFF AVE	07607	315700 214100 529800	1142249	1142249 00 1142249	266203 266202 532405	303068 306776 609844	285600 285600 571200
21 7 015700-5	52X140 3LT F1S .1671	2	ALVARADO, ELIZABETH 780 BRIARCLIFF AVE MAYWOOD, NJ 780 BRIARCLIFF AVE	07607	315700 214100 529800	1142249	1142249 00 1142249	269754 269753 539507	299517 303225 602742	285600 285600 571200
21 8 015800-6	52X140 3LT FG11S .1671	2	MCGARRY, AMBROSE J & KATHLEEN G 784 BRIARCLIFF AVE MAYWOOD, NJ 784 BRIARCLIFF AVE	00707	315700 193500 509200	1097835	1097835 00 1097835	252376 252376 504752	294760 298323 593083	274500 274500 549000
21 9 013700-1	48 5X82 57 1.5LT FG21S .0094	2	SABINO, BARRY 884 BRIARCLIFF AVE MAYWOOD, NJ 884 BRIARCLIFF AVE	07607	302400 191900 494300	1065711	1065711 00 1065711	251300 251300 502600	279826 283285 563111	266400 266400 532800

7427900

16014554

00

00

16014554

7593229

8421325

8007400

Block No. Lot No. Qualification Account No.	Land Dimensions Building Description Additional Lots Acreage	Prop. Class	Owner's Name Address City State Property Location	Billing Code Zip Code	Land Improvement Exemption Net Total	2025 Property Tax Special Dist	2025 Total Tax Deduction Net Tax	Amt.Billed 2025 1st Q 2nd Q Total	2nd Half 2025 3rd Q 4th Q Total	Preliminary 2026 Tax 1st Q 2nd Q Total
21 10 013600-0	65X106 3LT F1S .1582	2	PAK, SOYUNG TRUSTEE 888 BRIARCLIFF AVE MAYWOOD, NJ 888 BRIARCLIFF AVE	07607	315900 211500 527400	1137074	1137074 00 1137074	272928 272927 545855	293764 297455 591219	284300 284300 568600
21 11 013500-9	50X141 2.5LT FG11S .1618	2	PETERSEN, CYNTHIA A 892 BRIARCLIFF AVENUE MAYWOOD, NJ 892 BRIARCLIFF AVE	07607	281200 156800 438000	944328	944328 00 944328	222571 222570 445141	248061 251126 499187	236100 236100 472200
21 12 013400-8	50X135 2.5LT F1S .1550	2	BERROA, YISSET & JOSE 894 BRIARCLIFF AVE MAYWOOD, NJ 894 BRIARCLIFF AVE	07607	311500 190400 501900	1082096	1082096 00 1082096	254851 254850 509701	284441 287954 572395	270500 270500 541000
21 13 013300-7	50X129A 2.5LT FG11S 129.0000	2	AYDOGDU, HAYGAZ & NANCY J 896 BRIARCLIFF AVE MAYWOOD, NJ 896 BRIARCLIFF AVE	07607	309100 184700 493800	1064633	1064633 00 1064633	246351 246350 492701	284238 287694 571932	266200 266200 532400
21 14 013200-6	50X117 5A 2LT FG11S 5.0000	2	RIVAS, VLADIMIR & CAROLINA V 900 BRIARCLIFF AVENUE MAYWOOD, NJ 900 BRIARCLIFF AVE	07607	305300 208400 513700	1107537	1107537 00 1107537	252538 252537 505075	299433 303029 602462	276900 276900 553800
21 15 013100-5	50X100 2LT F1S .1148	2	904 BC REALTY LLC 492C CEDAR LANE #158 TEANECK, NJ 904 BRIARCLIFF AVE	07666	297500 165900 463400	999090	999090 00 999090	226767 226767 453534	271157 274399 545556	249800 249800 499600
21 16 013000-4	55X96 3 2LT F1S .1212	2	ELIA, KAMEEL & LAILA 908 BRIARCLIFF AVE MAYWOOD, NJ 908 BRIARCLIFF AVE	07607	299000 166300 465300	1003187	1003187 00 1003187	236451 236451 472902	263514 266771 530285	250800 250800 501600
21 17 012900-6	124 35X79 4LT F1S .0635	2	SANSONE, CYNTHIA 222 W SPRING VALLEY AVE MAYWOOD, NJ 222 W SPRING VALLEY AVE	07607	277100 184500 461600	995210	995210 00 995210	229673 229672 459345	266317 269548 535865	248800 248800 497600
21 18 012800-5	50X103 67 2LT F1S .1182	2	BONACASTRA, DAVID N 218 WEST SPRING VALLEY AV MAYWOOD, NJ 218 W SPRING VALLEY AVE	07607	269400 137500 406900	877276	877276 00 877276	207077 207076 414153	230138 232985 463123	219300 219300 438600
21 19 012700-4	50X122 75 2.5LT F1S .1400	2	JHABVALA, YASMINE 214 W SPRING VALLEY AVE MAYWOOD, NJ 214 W SPRING VALLEY AVE	07607	278300 210000 488300	1052775	1052775 00 1052775	246351 246350 492701	278328 281746 560074	263200 263200 526400
21 20 012600-3	86X77 2LT FG21S .1520	2	RIVERA, MIRKA 915 SPRING VALLEY RD MAYWOOD, NJ 915 SPRING VALLEY RD	07607	296100 167000 463100	998444	998444 00 998444	233600 233599 467199	264002 267243 531245	249600 249600 499200
21 21 012500-2	50X150 3LT F1S .1722	2	SCHWARTZ, ADI 12 MC CAIN COURT CLOSTER, NJ 911 SPRING VALLEY RD	07624	306400 208500 514900	1110124	1110124 00 1110124	258994 258993 517987	294267 297870 592137	277500 277500 555000
21 22 012400-1	50X150 3LT F1S .1722	2	LEE, YONGJUNG & MUN, JURI 907 SPRING VALLEY RD MAYWOOD, NJ 907 SPRING VALLEY RD	07607	306400 173500 479900	1034664	1034664 00 1034664	241293 241293 482586	274360 277718 552078	258700 258700 517400
21 23 012300-0	50X150 3LT FG11S .1722	2	PANCHAL, ARVIND & ANNAPURNA A. 903 SPRING VALLEY RD MAYWOOD NJ 903 SPRING VALLEY RD	07607	306400 180200 486600	1049110	1049110 00 1049110	244683 244682 489365	278169 281576 559745	262300 262300 524600

6704800

14455548

00

00

14455548

6748245

7707303

7228000



Block No. Lot No. Qualification Account No.	Land Dimensions Building Description Additional Lots Acreage	Prop. Class	Owner's Name Address City State Property Location	Billing Code Zip Code	Land Improvement Exemption Net Total	2025 Property Tax Special Dist	2025 Total Tax Deduction Net Tax	Amt.Billed 2025 1st Q 2nd Q Total	2nd Half 2025 3rd Q 4th Q Total	Preliminary 2026 Tax 1st Q 2nd Q Total
21 24 012200-9	50X150 3LT FG11S .1722	2	PANCHAL A G & A A 899 SPRING VALLEY RD MAYWOOD NJ 899 SPRING VALLEY RD	07607	306400 162500 468900	1010948	1010948 00	235752 235751	268082 271363	252700 252700 505400
21 25 012100-8	75X150 4.5LT .2583	2	CHOI, CHI & JAE H 895 SPRING VALLEY RD MAYWOOD, NJ 895 SPRING VALLEY RD	07607	298100 492800 790900	1705180	1705180 00	357071 357071	492751 498287	426300 426300 852600
21 26 011900-9	77X209 6LT FG11S .3694	2	ENGSTROM, KEVIN & ANNA 891 SPRING VALLEY RD MAYWOOD, NJ 891 SPRING VALLEY RD	07607	345600 776400 1122000	2419032	2419032 00	565869 565868	639721 647574	604800 604800 1209600
21 27 011800-8	83X240 87X109 2SFR B .3375	2	DIXON, KEITH & TANYA MORGAN 889 SPRING VALLEY RD MAYWOOD, NJ 889 SPRING VALLEY RD	07607	388700 514500 903200	1947299	1947299 00	454503 454502	515986 522308	486800 486800 973600
21 28 012000-7	71X105 2SFR B .1711	2	CASTANO, YAHAIRA & HERNAN 875 SPRING VALLEY RD MAYWOOD, NJ 875 SPRING VALLEY RD	07607	306000 228700 534700	1152813	1152813 00	269054 269054	305481 309224	288200 288200 576400
21 29 016000-5	54X222 1SF2G .2752	2	TAVERAS, RAFAEL & DEMORIZI, D 867 SPRING VALELY RD MAYWOOD, NJ 867 SPRING VALLEY RD	07607	332300 224700 557000	1200892	1200892 00	280783 280782	317714 321613	300200 300200 600400
21 30 015900-7	72X232 FG21S .3835	2	EGAN RAYMOND & FAUSTINA 865 SPRING VALLEY RD MAYWOOD N J 865 SPRING VALLEY RD	07607	347900 154100 502000	1082312 V1	1082312 -25000	245750 245749	281150 284663	264300 264300 528600
21 31 014800-9	73X170 2LT FG11S .2849	2	MARINIELLO, GABRIEL & JOAN 195 LOUGHLIN PL MAYWOOD NJ 195 LOUGHLIN PL	07607	342400 213800 556200	1199167	1199167 00	307736 307736	289901 293794	299800 299800 599600
21 32 014900-0	57X108 2LT FG11S .1413	2	SCHIFANO, ANTHONY & GITTO, RENEE 199 LOUGHLIN PL MAYWOOD, NJ 199 LOUGHLIN PL	07607	306700 224600 531300	1145483	1145483 00	276156 276155	294727 298445	286400 286400 572800
21 33 015000-8	90 61X82 8 3LT F1S .1148	2	FONSECA JR, LUIS A ETAL 203 LOUGHLIN PL MAYWOOD, NJ 203 LOUGHLIN PL	07607	309800 167500 477300	1029059	1029059 00	240540 240540	272319 275660	257300 257300 514600
22 1 014700-8	49 5X111 2LT F1S .0127	2	SANTANA, MANUEL D 254 W SPRING VALLEY AVE MAYWOOD, NJ 254 W SPRING VALLEY AVE	07607	275000 260300 535300	1154107	1154107 00	271852 271851	303329 307075	288500 288500 577000
22 2 014600-7	53 70X93 5 2LT F1S .1494	2	SEC OF HOUSING & URBAN DEVELOPMENT 14002 E 21ST ST #300 TULSA, OK 913 BRIARCLIFF AVE	74134	296800 141900 438700	945837	945837 00	223270 223270	248113 251184	236500 236500 473000
22 3 014500-6	50X100 2LT FG21S .1148	2	VILLAMOR, ELIMINITH & NENITA 909 BRIARCLIFF AVE MAYWOOD, NJ 909 BRIARCLIFF AVE	07607	297500 213800 511300	1102363	1102363 00	268839 268838	280554 284132	275600 275600 551200
22 4 014400-5	50X100 2LT F1S .1148	2	DAROOWALLA, MEHERNOSH R. & TINA 81 REGIS CT PARAMUS, NJ 905 BRIARCLIFF AVE	07652	297500 205400 502900	1084252	1084252 00	255766 255765	284601 288120	271100 271100 542200

8431700

18178744

00

25000

18153744

8505873

9647871

9077000

Block No. Lot No. Qualification Account No.	Land Dimensions Building Description Additional Lots Acreage	Prop. Class	Owner's Name Address City State Property Location	Billing Code Zip Code	Land Improvement Exemption Net Total	2025 Property Tax Special Dist	2025 Total Tax Deduction Net Tax	Amt.Billed 2025 1st Q 2nd Q Total	2nd Half 2025 3rd Q 4th Q Total	Preliminary 2026 Tax 1st Q 2nd Q Total
22 5 014300-4	50X100 2LT F1S .1148	2	AUSTIN, SASHA ANN 901 BRIARCLIFF AVE MAYWOOD, NJ 901 BRIARCLIFF AVE	07607	297500 174200 471700	1016985	1016985 00 1016985	238550 238549 477099	268292 271594 539886	254200 254200 508400
22 6 014200-3	50X100 2LT FG11S .1148	2	CAFARELLA, MARK 897 BRIARCLIFF AVE MAYWOOD, NJ 897 BRIARCLIFF AVE	07607	297500 237600 535100	1153676	1153676 00 1153676	271583 271582 543165	303383 307128 610511	288400 288400 576800
22 7 014100-2	50X100 2LT FG11S .1148	2	893 BRIAR CLIFF AVE. LLC 13 CHESTNUT AVE ROCHELLE PARK, NJ 893 BRIARCLIFF AVE	07662	297500 172000 469500	1012242	1012242 00 1012242	239679 239679 479358	264799 268085 532884	253100 253100 506200
22 8 014000-1	50X100 2LT FG11S .1148	2	RICHARD, CHARLES H 891 BRIARCLIFF AVE MAYWOOD NJ 891 BRIARCLIFF AVE	07607	297500 162000 459500	990682	990682 v1 -25000 965682	227565 227565 455130	253668 256884 510552	241400 241400 482800
22 9 013900-3	50X100 2LT FG11S .1148	2	CEPEDA, ROSA 887 BRIARCLIFF AVE MAYWOOD, NJ 887 BRIARCLIFF AVE	07607	297500 152500 450000	970200	970200 00 970200	228973 228973 457946	254552 257702 512254	242600 242600 485200
22 10 013800-2	67 17X100 3LT FG11S .0390	2	NICOLOSI, DEBRA ANNE 883 BRIARCLIFF AVE MAYWOOD, NJ 883 BRIARCLIFF AVE	07607	299900 162400 462300	996719	996719 00 996719	235644 235644 471288	261098 264333 525431	249200 249200 498400
22 11 045000-7	51X105 2LT F1S .1229	2	MOFFITT, MELANIE PO BOX 764 FRANKLIN LAKES, NJ 789 BRIARCLIFF AVE	07417	300300 157900 458200	987879	987879 00 987879	234084 234084 468168	258252 261459 519711	247000 247000 494000
22 12 044900-9	51X105 2LT F1S .1229	2	FAVORITO TRST/TORPEY, DAWN TRUSTEE 4 DACOTAH AVE OAKLAND, NJ 785 BRIARCLIFF AVE	07436	300300 157600 457900	987232	987232 00 987232	233008 233008 466016	259006 262210 521216	246800 246800 493600
22 13 044800-8	51X105 2LT F1S .1229	2	SANTIAGO, GERHILD & SAMANIEGO, CELINE 781 BRIARCLIFF AVE MAYWOOD, NJ 781 BRIARCLIFF AVE	07607	300300 199000 499300	1076491	1076491 00 1076491	250009 250008 500017	286490 289984 576474	269100 269100 538200
22 14 044700-7	51X105 2LT F1S .1229	2	MARTINELLI, MARY ELLEN 777 BRIARCLIFF AVE MAYWOOD, NJ 777 BRIARCLIFF AVE	07607	299500 184900 484400	1044366	1044366 00 1044366	247211 247211 494422	273277 276667 549944	261100 261100 522200
22 15 044600-6	.16 FG11S .1600	2	FUNICELLI, PATSY & ANN 773 BRIARCLIFF AVE MAYWOOD, NJ 773 BRIARCLIFF AVE	07607	313500 436400 749900	1616784	1616784 00 1616784	386015 386015 772030	419753 425001 844754	404200 404200 808400
22 16 044500-5	52X100 2LT FG11S .1194	2	LEWER (ETALS), GEORGE 769 BRIARCLIFF AVE MAYWOOD, NJ 769 BRIARCLIFF AVE	07607	299100 155400 454500	979902	979902 00 979902	239572 239571 479143	248789 251970 500759	245000 245000 490000
22 17 044400-4	52X100 2LT F1S .1194	2	SOSA, JOSE R & PAULINO, DELLYS R 765 BRIARCLIFF AVENUE MAYWOOD, NJ 765 BRIARCLIFF AVE	07607	299100 233000 532100	1147208	1147208 00 1147208	256895 256895 513790	314847 318571 633418	286800 286800 573600
22 18 044300-3	52X100 2LT FG11S .1194	2	KING, JONATHAN & ERICA 761 BRIARCLIFF AVE MAYWOOD, NJ 761 BRIARCLIFF AVE	07607	299100 228700 527800	1137937	1137937 00 1137937	268355 268354 536709	298767 302461 601228	284500 284500 569000

7012200

15118303

00

25000

15093303

7114281

7979022

7546800

Block No. Lot No. Qualification Account No.	Land Dimensions Building Description Additional Lots Acreage	Prop. Class	Owner's Name Address City State Property Location	Billing Code Zip Code	Land Improvement Exemption Net Total	2025 Property Tax Special Dist	2025 Total Tax Deduction Net Tax	Amt.Billed 2025 1st Q 2nd Q Total	2nd Half 2025 3rd Q 4th Q Total	Preliminary 2026 Tax 1st Q 2nd Q Total
22 19 044200-2	52X100 FG11S .1194	2	SANTANA, ALI & SUSAN FERNANDES 757 BRIARCLIFF AVE MAYWOOD NJ 757 BRIARCLIFF AVE	07607	299100 202500 501600	1081450	1081450 00 1081450	246781 246780 493561	292189 295700 587889	270400 270400 540800
22 20 044100-1	60X100 2LT FG11S .1377	2	CONTE, RICHARD C. & HELAYNE, M. 753 BRIARCLIFF AVE MAYWOOD NJ 753 BRIARCLIFF AVE	07607	296300 298200 594500	1281742	1281742 00 1281742	309673 309673 619346	329118 333278 662396	320400 320400 640800
22 21 044000-0	52X100 2LT F1S .1194	2	NOWICKI, TADEUSZ & OSIECKI, GRAZYNA 749 BRIARCLIFF AVE MAYWOOD, NJ 749 BRIARCLIFF AVE	07607	299100 201400 500500	1079078	1079078 00 1079078	254528 254528 509056	283260 286762 570022	269800 269800 539600
22 22 043900-2	52X100 2LT FG11S .1194	2	REYNOLDS, CHRISTOPHER P & CATHERINE 745 BRIARCLIFF AVE MAYWOOD NJ 745 BRIARCLIFF AVE	07607	299100 183800 482900	1041132	1041132 00 1041132	245490 245489 490979	273387 276766 550153	260300 260300 520600
22 23 043800-1	52X100 2LT FG11S .1194	2	DELCALZO II, MICHAEL J & NICOLE A 741 BRIARCLIFF AVE MAYWOOD, NJ 741 BRIARCLIFF AVE	07607	299100 178300 477400	1029274	1029274 00 1029274	243822 243821 487643	269145 272486 541631	257300 257300 514600
22 24 043700-0	52X100 2LT FG11S .1194	2	BELLIS, ELIZABETH & DANIEL (TRSTES) 2467 RT 10 BLDG 1 1B MORRIS PLAINS, NJ 737 BRIARCLIFF AVE	07950	299100 204600 503700	1085977	1085977 00 1085977	256196 256195 512391	285030 288556 573586	271500 271500 543000
22 25 043600-9	52X100 2LT FG11S .1194	2	ADAS, AHMAD ABU & OPARAKU, PERSIDA 733 BRIARCLIFF AVE MAYWOOD, NJ 733 BRIARCLIFF AVE	07607	299100 200800 499900	1077784	1077784 00 1077784	257541 257540 515081	279602 283101 562703	269400 269400 538800
22 26 043500-8	60X100 FG11S .1377	2	VENTURA, THOMAS 729 BRIARCLIFF AVE MAYWOOD, NJ 729 BRIARCLIFF AVE	07607	296300 230600 526900	1135996	1135996 00 1135996	267763 267762 535525	298392 302079 600471	284000 284000 568000
22 27 043400-7	52X100 2LT FG11S .1194	2	HARO, MARIA 725 BRIARCLIFF AVE MAYWOOD, NJ 725 BRIARCLIFF AVE	07607	299100 199700 498800	1075413	1075413 00 1075413	255712 255711 511423	280249 283741 563990	268900 268900 537800
22 28 043300-6	52X100 2LT F1S .1194	2	MUSKIVITCH, JOHN C., ETALS. 721 BRIARCLIFF AVE MAYWOOD, N.J. 721 BRIARCLIFF AVE	07607	299100 187200 486300	1048463	1048463 W1 -25000 1023463	251291 251290 502581	258739 262143 520882	255900 255900 511800
22 29 043200-5	52X100 2LT F1S .1194	2	HERB, JOAN P 717 BRIARCLIFF AVE MAYWOOD, NJ 717 BRIARCLIFF AVE	07607	299100 256400 555500	1197658	1197658 00 1197658	281643 281643 563286	315242 319130 634372	299400 299400 598800
22 30 043100-4	52X100 2LT FG11S .1194	2	713 BRIARCLIFF LLC 713 BRIARCLIFF AVENUE MAYWOOD, NJ 713 BRIARCLIFF AVE	07607	299100 168300 467400	1007714	1007714 00 1007714	237796 237796 475592	264426 267696 532122	251900 251900 503800
22 31 043000-3	52X102 27 2LT F1S .1218	2	CANNON, STEPHEN & MATTHEW DAVID 709 BRIARCLIFF AVE MAYWOOD, NJ 709 BRIARCLIFF AVE	07607	299100 150900 450000	970200	970200 00 970200	223432 223431 446863	260094 263243 523337	242600 242600 485200
22 32 042900-5	77 47X102 2.5LT FG11S .1101	2	705 BRIARCLIFF AVE CO. 705 BRIARCLIFF AVE MAYWOOD, NJ 705 BRIARCLIFF AVE	07607	308600 164400 473000	1019788	1019788 00 1019788	240433 240432 480865	267806 271117 538923	254900 254900 509800

7018400

15131669

00

25000

15106669

7144192

7962477

7553400

Block No. Lot No. Qualification Account No.	Land Dimensions Building Description Additional Lots Acreage	Prop. Class	Owner's Name Address City State Property Location	Billing Code Zip Code	Land Improvement Exemption Net Total	2025 Property Tax Special Dist	2025 Total Tax Deduction Net Tax	Amt.Billed 2025 1st Q 2nd Q Total	2nd Half 2025 3rd Q 4th Q Total	Preliminary 2026 Tax 1st Q 2nd Q Total
22 33 061500-0	62X100 2LT FG11S .1423	2	MCGRATH, JOSEPH & CARLY ALEXANDRA 701 BRIARCLIFF AVENUE MAYWOOD, NJ 701 BRIARCLIFF AVE	07607	308600 162700 471300	1016123	1016123 00 1016123	239572 239571 479143	266841 270139 536980	254000 254000 508000
22 34 061600-1	50X100 2LT F1S .1148	2	VILLAVICENCIO, LINA & TINED, PONCIANO 697 BRIARCLIFF AVE MAYWOOD, NJ 697 BRIARCLIFF AVE	07607	297500 220400 517900	1116592	1116592 00 1116592	263298 263297 526595	293186 296811 589997	279100 279100 558200
22 35 061700-2	50X100 2LT FG11S .1148	2	MAZZONE, FILOMENA 693 BRIARCLIFF AVE MAYWOOD, NJ 693 BRIARCLIFF AVE	07607	297500 140300 437800	943897	943897 00 943897	222894 222893 445787	247523 250587 498110	236000 236000 472000
22 36 061800-3	50X100 2LT FG21S .1148	2	OGILBY, DEBRA 689 BRIARCLIFF AVE MAYWOOD NJ 689 BRIARCLIFF AVE	07607	297500 169400 466900	1006636 W1	1006636 -25000 981636	234452 234451 468903	254733 258000 512733	245400 245400 490800
22 37 061900-4	50X100 2LT F1S .1148	2	HOWES, JAMES J. & MARJORIE SUE 685 BRIARCLIFF AVE. MAYWOOD, NJ 685 BRIARCLIFF AVE	07607	297500 161800 459300	990251	990251 00 990251	233708 233707 467415	259811 263025 522836	247600 247600 495200
22 38 062000-2	85X100 FG11S .1951	2	MALANI, VIJAY & DEEPA 681 BRIARCLIFF AVE MAYWOOD NJ 681 BRIARCLIFF AVE	07607	325500 245000 570500	1229998	1229998 00 1229998	293964 293963 587927	319039 323032 642071	307500 307500 615000
22 39 062100-3	85X100 FG11S .1951	2	MERZ, FRANCIS J & ELLEN E 673 BRIARCLIFF AVE MAYWOOD, N.J. 673 BRIARCLIFF AVE	07607	325500 161800 487300	1050619	1050619 00 1050619	259101 259101 518202	264503 267914 532417	262700 262700 525400
22 40 062200-4	50X100 2LT FG11S .1148	2	JACKSON, PETER D & SIEW 669 BRIARCLIFF AVE MAYWOOD, NJ 669 BRIARCLIFF AVE	07607	297500 154000 451500	973434	973434 00 973434	231556 231555 463111	253582 256741 510323	243400 243400 486800
22 41 062300-5	52X101 2LT F1S .1206	2	SESHADRI, KRISHNAN 665 BRIARCLIFF AVE MAYWOOD, NJ 665 BRIARCLIFF AVE	07607	300300 210700 511000	1101716	1101716 00 1101716	266526 266525 533051	282544 286121 568665	275400 275400 550800
22 42 062400-6	53X104 2LT FG11S .1265	2	NIN, JULIO & LEDESMA, YSBRIEL 661 BRIARCLIFF AVE MAYWOOD, NJ 661 BRIARCLIFF AVE	07607	302000 195000 497000	1071532	1071532 00 1071532	251462 251461 502923	282565 286044 568609	267900 267900 535800
22 43 062500-7	52X111 2LT F1S .1325	2	ARENDS, MARK & JENNIFER 657 BRIARCLIFF AVE MAYWOOD, NJ 657 BRIARCLIFF AVE	07607	305000 372200 677200	1460043	1460043 00 1460043	343675 343674 687349	383977 388717 772694	365000 365000 730000
22 44 062600-8	55X118 2.5LT F1S .1490	2	RIVERO, EVELYN & CERRETO, MELISSA 653 BRIARCLIFF AVE MAYWOOD, NJ 653 BRIARCLIFF AVE	07607	310400 535500 845900	1823760	1823760 00 1823760	432337 432337 864674	476583 482503 959086	455900 455900 911800
22 45 062700-9	55X122 2.5LT F1S .1540	2	SHARMA, APARNA & KISHORE, ANJANI 649 BRIARCLIFF AVE MAYWOOD, NJ 649 BRIARCLIFF AVE	07607	311200 392500 703700	1517177	1517177 00 1517177	344805 344804 689609	411321 416247 827568	379300 379300 758600
22 46 062800-0	59X124 2.5LT FG11S .1680	2	BODNER, DARIA 645 BRIARCLIFF AVE. MAYWOOD, NJ 645 BRIARCLIFF AVE	07607	312100 240100 552200	1190543 W1	1190543 -25000 1165543	279159 279159 558318	301680 305545 607225	291400 291400 582800

7649500

16492321

00

50000

16442321

7793007

8649314

8221200

Block No. Lot No. Qualification Account No.	Land Dimensions Building Description Additional Lots Acreage	Prop. Class	Owner's Name Address City State Property Location	Billing Code Zip Code	Land Improvement Exemption Net Total	2025 Property Tax Special Dist	2025 Total Tax Deduction Net Tax	Amt.Billed 2025 1st Q 2nd Q Total	2nd Half 2025 3rd Q 4th Q Total	Preliminary 2026 Tax 1st Q 2nd Q Total
22 47 087500-8	63X118 2LT FG31S .1707	2	CAVO, PETER T. & CLEENPUT, DEBRA A. 641 BRIARCLIFF AVE. MAYWOOD, NJ 641 BRIARCLIFF AVE	07607	317000 361200 678200	1462199	1462199 W1 -25000 1437199	341567 341567 683134	374659 379406 754065	359300 359300 718600
22 48 087400-7	50X111 2LT FG21S .1274	2	WAGNER, SUSAN R 637 BRIARCLIFF AVE MAYWOOD, NJ 637 BRIARCLIFF AVE	07607	271700 180400 452100	974728	974728 00 974728	229942 229941 459883	255840 259005 514845	243700 243700 487400
22 49 087300-6	50X106 2LT FG21S .1217	2	VOGT, JOHN H & DEBORAH 633 BRIARCLIFF AVE MAYWOOD, NJ 633 BRIARCLIFF AVE	07607	299900 202900 502800	1084037	1084037 00 1084037	256088 256088 512176	284171 287690 571861	271000 271000 542000
22 50 087200-5	50X100 2LT FG11S .1148	2	VARMA, JIM & KATHLEEN 629 BRIARCLIFF AVE MAYWOOD, NJ 629 BRIARCLIFF AVE	07607	297900 254600 552500	1191190	1191190 00 1191190	281805 281804 563609	311857 315724 627581	297800 297800 595600
22 51 087100-4	52X95 2LT FG21S .1134	2	SMITH KARTER C & DEBORAH 625 BRIARCLIFF AVE MAYWOOD, N.J. 625 BRIARCLIFF AVE	07607	297400 194400 491800	1060321	1060321 00 1060321	255066 255066 510132	273373 276816 550189	265100 265100 530200
22 52 087000-3	55X90 2LT F1S .1136	2	ANDRISANI, JARROD & JESSICA 621 BRIARCLIFF AVE MAYWOOD, NJ 621 BRIARCLIFF AVE	07607	296800 388600 685400	1477722	1477722 00 1477722	351906 351906 703812	384557 389353 773910	369400 369400 738800
22 53 086900-5	59X85 2LT FG11S .1151	2	MELENDEZ, JONATHAN & ISABEL SEDA 617 BRIARCLIFF AVE MAYWOOD, NJ 617 BRIARCLIFF AVE	07607	297600 205600 503200	1084899	1084899 00 1084899	247158 247157 494315	293531 297053 590584	271200 271200 542400
22 54 086800-4	64X81 2LT F1S .1190	2	LUYSTER, BARRY R & CHRISTINA M 613 BRIARCLIFF AVE MAYWOOD, NJ 613 BRIARCLIFF AVE	07607	297900 239700 537600	1159066	1159066 00 1159066	273950 273949 547899	303702 307465 611167	289800 289800 579600
22 55 086700-3	69X72 2LT FG11S .1140	2	COLLINS, JOHN M & GUADALUPE C 609 BRIARCLIFF AVE MAYWOOD, NJ 609 BRIARCLIFF AVE	07607	297800 216000 513800	1107753	1107753 00 1107753	273573 273573 547146	278505 282102 560607	276900 276900 553800
22 56 086600-2	99X69 2LT FG22S .1568	2	POURAT (ETAL), DAVID 605 BRIARCLIFF AVE MAYWOOD, NJ 605 BRIARCLIFF AVE	07607	308800 267300 576100	1242072	1242072 00 1242072	302841 302840 605681	316179 320212 636391	310500 310500 621000
22 57	78X128 .2292	15C	BOROUGH OF MAYWOOD 15 PARK AVENUE MAYWOOD, NJ END OF WEST PLEASANT AVE	00000	*EXEMPT*	00	00 00 00	00 00 00	00 00 00	00 00 00
23 1 040200-4	100X80 3LT FG11S .1837	2	SHEPTOCK, ROSEMARY 835 SPRING VALLEY RD MAYWOOD, NJ 835 SPRING VALLEY RD	07607	300500 175400 475900	1026040	1026040 00 1026040	239357 239356 478713	271998 275329 547327	256500 256500 513000
23 2 040300-5	76 56X97 5 2.5LT FG11S .1247	2	WILLIAMS JR, BARRY L & MONICA A 200 LOUGHLIN PL MAYWOOD, NJ 200 LOUGHLIN PL	07607	297600 88000 *PARTIAL* 385600	831354	831354 00 831354	195617 195617 391234	218710 221410 440120	207800 207800 415600
23 3 040400-6	55X113 2.5LT .1427	2	HEALY (ETAL), JASON MACARTHUR 204 LOUGHLIN PL MAYWOOD, NJ 204 LOUGHLIN PL	07607	309600 392900 702500	1514590	1514590 00 1514590	354112 354111 708223	400725 405642 806367	378600 378600 757200

7057500

15215971

00

25000

15190971

7205957

7985014

7595200



Block No. Lot No. Qualification Account No.	Land Dimensions Building Description Additional Lots Acreage	Prop. Class	Owner's Name Address City State Property Location	Billing Code Zip Code	Land Improvement Exemption Net Total	2025 Property Tax Special Dist	2025 Total Tax Deduction Net Tax	Amt.Billed 2025 1st Q 2nd Q Total	2nd Half 2025 3rd Q 4th Q Total	Preliminary 2026 Tax 1st Q 2nd Q Total
23 4 040500-7	50X180 3.5LT F1S .2066	2	ERRICO JR, RALPH 208 LOUGHLIN PL MAYWOOD, NJ 208 LOUGHLIN PL	07607	351800 169500 521300	1123923	1123923 00 1123923	263943 263943 527886	296194 299843 596037	281000 281000 562000
23 5 040600-8	50X155 3LT F2S .1779	2	RATTO, NICOLA & MARIA F 212 LOUGHLIN PL MAYWOOD, NJ 212 LOUGHLIN PL	07607	331000 255900 586900	1265356	1265356 00 1265356	297568 297568 595136	333056 337164 670220	316300 316300 632600
23 6 040700-9	75X83 2.5LT F1S .1429	2	CHEN, ROSE 216 LOUGHLIN PL MAYWOOD, NJ 216 LOUGHLIN PL	07603	306900 168400 475300	1024747	1024747 00 1024747	241616 241616 483232	269094 272421 541515	256200 256200 512400
23 7 040800-0	58X108 2.5LT FG11S .1438	2	FRANCO, LISA & DANIELLE L 738 BRIARCLIFF AVE MAYWOOD, NJ 738 BRIARCLIFF AVE	07607	307000 418000 725000	1563100	1563100 00 1563100	367777 367777 735554	411236 416310 827546	390800 390800 781600
23 8 040900-1	58X112A 2.5LT 1.5SF 112.0000	2	EMERSON, GARY F. & ANITA 734 BRIARCLIFF AVE MAYWOOD, NJ 734 BRIARCLIFF AVE	07607	309500 223400 532900	1148932	1148932 00 1148932	261415 261414 522829	311187 314916 626103	287200 287200 574400
23 9 041000-9	80X75 2LT FG11S .1377	2	AVAGLIANO, CHRISTINE TRSTE 235 SANZARI PL MAYWOOD, NJ 235 SANZARI PL	07607	310300 186800 497100	1071748	1071748 00 1071748	252591 252591 505182	281543 285023 566566	267900 267900 535800
23 10 041100-0	50X146 3LT FG11S .1676	2	ORTEGA, YVETTE 231 SANZARI PL MAYWOOD, NJ 231 SANZARI PL	07607	328200 223600 551800	1189681	1189681 00 1189681	279976 279975 559951	312934 316796 629730	297400 297400 594800
23 11 041200-1	50X165 3.5LT F2S .1894	2	227 SANZARI HOLDING LLC 227 SANZARI PL MAYWOOD, NJ 227 SANZARI PL	07607	346500 162000 508500	1096326	1096326 00 1096326	257272 257271 514543	289112 292671 581783	274100 274100 548200
23 12 041300-2	50X125 2.5LT FG11S .1435	2	TRACEY, MICHAEL J & MARIANNE 223 SANZARI PL MAYWOOD, NJ 223 SANZARI PL	07607	321500 217900 539400	1162946	1162946 00 1162946	273789 273788 547577	305797 309572 615369	290700 290700 581400
23 13 041400-3	54 36X99 2LT F1S .0818	2	MANISCALCO, SARAH (ETALS) 105 JANSEN STREET STATEN ISLAND, NY 219 SANZARI PL	10312	307600 151700 459300	990251	990251 00 990251	233546 233546 467092	259972 263187 523159	247600 247600 495200
23 14 041500-4	55X94 2 2LT FG11S .1187	2	HASSON, PATRICK J 483 COLONIAL TERRACE #9 HACKENSACK, NJ 215 SANZARI PL	07601	298900 182700 481600	1038330	1038330 00 1038330	244952 244951 489903	272528 275899 548427	259600 259600 519200
23 15 041600-5	67X95 2 2.5LT FG11S .1461	2	MATELLO, JOSEPH & JENNIFER 211 SANZARI PL MAYWOOD, NJ 211 SANZARI PL	07607	300400 313400 613800	1323353	1323353 00 1323353	311718 311717 623435	347811 352107 699918	330800 330800 661600
23 16 041700-6	105X100 4LT FG11S .2410	2	JOANNIDIS (ETALS), JUDITH 31-19 GRUNSTRA PL FAIR LAWN, NJ 203 SANZARI PL	07410	308100 157100 465200	1002971	1002971 00 1002971	236505 236505 473010	263353 266608 529961	250700 250700 501400
23 17 041800-7	101X85 3.5LT FG11S .1971	2	MEJIA BARRAGAN, CESAR D ETALS 799 SPRING VALLEY RD MAYWOOD, NJ 799 SPRING VALLEY RD	07607	309100 219200 528300	1139015	1139015 00 1139015	265719 265718 531437	301940 305638 607578	284800 284800 569600

7486400

16140679

00

00

16140679

7576767

8563912

8070200

Block No. Lot No. Qualification Account No.	Land Dimensions Building Description Additional Lots Acreage	Prop. Class	Owner's Name Address City State Property Location	Billing Code Zip Code	Land Improvement Exemption Net Total	2025 Property Tax Special Dist	2025 Total Tax Deduction Net Tax	Amt.Billed 2025 1st Q 2nd Q Total	2nd Half 2025 3rd Q 4th Q Total	Preliminary 2026 Tax 1st Q 2nd Q Total
23 18 041900-8	60X85 6 2LT FG11S .1171	2	SEMON, MICHAEL & GARI 803 SPRING VALLEY RD MAYWOOD, NJ 803 SPRING VALLEY RD	07607	289900 142200 432100	931608	931608 00 931608	217460 217459 434919	246832 249857 496689	232900 232900 465800
23 19 042000-6	60X100 2LT F2S .1377	15F	ASHLEY, JOSHUA P & STEPHANIE 807 SPRING VALLEY RD MAYWOOD, NJ 807 SPRING VALLEY RD	07607	*EXEMPT*	00	00 00 00	00 00 00	00 00 00	00 00 00
23 20 042100-7	55X109 2LT 2SB .1376	2	ISMAIL, AHMAD 811 SPRING VALLEY RD MAYWOOD, NJ 811 SPRING VALLEY RD	07607	294900 260000 554900	1196364	1196364 00 1196364	279384 279383 558767	316857 320740 637597	299100 299100 598200
23 21 042200-8	55X117 80 2.5LT F1S .1477	2	KLOSK, JASON E 815 SPRING VALLEY RD MAYWOOD, NJ 815 SPRING VALLEY RD	07607	298700 172700 471400	1016338	1016338 00 1016338	237151 237150 474301	269369 272668 542037	254100 254100 508200
23 22 042300-9	55X126 2.5LT FG11S .1591	2	HONNY, KATE & DAVID 819 SPRING VALLY RD MAYWOOD, NJ 819 SPRING VALLEY RD	07607	302000 165200 467200	1007283	1007283 00 1007283	234999 234998 469997	267008 270278 537286	251800 251800 503600
23 23 042400-0	50X131 2LT FG11S .1504	2	ARUZ, HECTOR & YOHaida & SAHAD, JUAN 817 SPRING VALLEY RD MAYWOOD, NJ 817 SPRING VALLEY RD	07607	299200 367300 666500	1436974	1436974 00 1436974	335928 335927 671855	380227 384892 765119	359200 359200 718400
23 24 042500-1	50X131 2LT FG11S .1504	2	PERINA, MATTHEW 823 SPRING VALLEY ROAD MAYWOOD, NJ 823 SPRING VALLEY RD	07607	299200 229500 528700	1139877	1139877 00 1139877	266795 266794 533589	301294 304994 606288	285000 285000 570000
23 25 042600-2	85X131 2LT FG11S .2556	2	FARRELL, MATTHEW & CHRISTOPHER T 825 SPRING VALLEY RD MAYWOOD, NJ 825 SPRING VALLEY RD	07607	329100 197800 526900	1135996	1135996 00 1135996	265557 265557 531114	300597 304285 604882	284000 284000 568000
23 26 042700-3	53 12X117 24 2.5LT F1S .0322	2	GOLD, GREGORY & ARTUSIO, AUDREY 214 MILLER ROAD MAHWAH, NJ 827 SPRING VALLEY RD	07430	296500 180100 476600	1027550	1027550 00 1027550	239841 239840 479681	272266 275603 547869	256900 256900 513800
23 27 042800-4	56X89 7 2LT F1S .1144	2	LA, HAO K & HUYNH, ANH P 831 SPRING VALLEY RD MAYWOOD, NJ 831 SPRING VALLEY RD	07607	289700 242700 532400	1147854	1147854 00 1147854	268140 268139 536279	303925 307650 611575	287000 287000 574000
24 2 045400-1	50X95 2LT FG21S .1090	2	GRUNSTRA, WILLIAM & TARA 154 COOLIDGE AVE MAYWOOD, NJ 154 COOLIDGE AVE	07607	298900 192100 491000	1058596	1058596 00 1058596	247211 247211 494422	280369 283805 564174	264600 264600 529200
24 3 045500-2	50X95 FG11S .1090	2	WILSON, JANICE M & MICHELLE 152 COOLIDGE AVE MAYWOOD, NJ 152 COOLIDGE AVE	07607	298900 244800 543700	1172217	1172217 00 1172217	261845 261844 523689	322361 326167 648528	293100 293100 586200
24 4 045300-0	47X5X100 2LT FG21S .0541	2	MIKIC, SLAVISA & RUZICA 827 LINCOLN AVE MAYWOOD, NJ 827 NO LINCOLN AVE	07607	298900 191700 490600	1057734	1057734 00 1057734	246996 246996 493992	280154 283588 563742	264400 264400 528800
24 5 045800-5	47X100 2LT FG11S .1079	2	DAVILA, REINALDO & IVETTE 823 LINCOLN AVE. MAYWOOD, NJ 825 NO LINCOLN AVE	07607	298900 192100 491000	1058596	1058596 00 1058596	247211 247211 494422	280369 283805 564174	264600 264600 529200

6673000

14386987

00

00

14386987

6697027

7689960

7193400

Block No. Lot No. Qualification Account No.	Land Dimensions Building Description Additional Lots Acreage	Prop. Class	Owner's Name Address City State Property Location	Billing Code Zip Code	Land Improvement Exemption Net Total	2025 Property Tax Special Dist	2025 Total Tax Deduction Net Tax	Amt.Billed 2025 1st Q 2nd Q Total	2nd Half 2025 3rd Q 4th Q Total	Preliminary 2026 Tax 1st Q 2nd Q Total
24 6 045700-4	47X200 2LT FG11S 1 .2158	2	LUHRMAN (ETAL), BRIAN P 819 LINCOLN AVENUE MAYWOOD, NJ 819 NO LINCOLN AVE	07607	338500 300000 638500	1376606	1376606 00 1376606	321079 321078 642157	364990 369459 734449	344200 344200 688400
24 7 046100-5	105X100 FG11S .2410	2	ERCOLANO, PAUL 826 LINCOLN AVE MAYWOOD, NJ 826 LINCOLN AVE	07607	344300 361800 706100	1522352	1522352 00 1522352	356264 356263 712527	402441 407384 809825	380600 380600 761200
24 8 045900-6	50X100 .1148	2	KUEHN, ROBERT J. & DEBRA A. 829 GRANT AVE. MAYWOOD NJ 829 GRANT AVE	07607	302500 237000 539500	1163162	1163162 00 1163162	271690 271690 543380	308003 311779 619782	290800 290800 581600
24 9 046000-4	55X100 F G1 1S .1263	2	NILSEN, CHRISTOPHER 662 ACKERMAN AVE WESTWOOD, NJ 825 GRANT AVE	07675	306500 173100 479600	1034018	1034018 -25000 1009018	235151 235150 470301	267680 271037 538717	252300 252300 504600
24 10 045100-8	11.6 11.6000	15C	BOROUGH OF MAYWOOD PARK & PLAYGROUND MAYWOOD, N J PARK & PLAYGROUND	07607	*EXEMPT*	00	00 00 00	00 00 00	00 00 00	00 00 00
24 11 066500-5	50X100 2LT FG11S .1148	2	ARBAIZA, ERICK & POLINA 743 GRANT AVE MAYWOOD, NJ 743 GRANT AVE	07607	302500 285600 588100	1267944	1267944 00 1267944	296277 296276 592553	335637 339754 675391	317000 317000 634000
24 12 066400-4	50X100 2LT FG11S .1148	2	MAZZARA, MARIA 741 GRANT AVE MAYWOOD, NJ 741 GRANT AVE	07607	302500 243700 546200	1177607	1177607 00 1177607	275134 275133 550267	311759 315581 627340	294400 294400 588800
24 13 066300-3	50X100 2LT FG11S .1148	2	TORRINI, STEVEN & JEANINE JORDAN 739 GRANT AVE MAYWOOD, NJ 739 GRANT AVE	07607	302500 328300 630800	1360005	1360005 00 1360005	317851 317850 635701	359944 364360 724304	340000 340000 680000
24 14 066200-2	50X100 2LT FG11S .1148	2	ZARATE, PABLO A & MOREANO, MARIA 182 CENTRAL AVE #6 JERSEY CITY, NJ 735 GRANT AVE	07307	302500 223000 525500	1132978	1132978 00 1132978	264643 264642 529285	300008 303685 603693	283200 283200 566400
24 15 066100-1	50X100 2LT FG11S .1148	2	FORRESTER, LINDA 731 GRANT AVE MAYWOOD, NJ 731 GRANT AVE	07607	302500 251200 553700	1193777	1193777 00 1193777	278900 278899 557799	316051 319927 635978	298400 298400 596800
24 16 066000-0	52X100 2LT FG11S .1194	2	ESPARRA, CHRISTINA 727 GRANT AVE MAYWOOD, NJ 727 GRANT AVE	07607	304100 214800 518900	1118748	1118748 00 1118748	261307 261306 522613	296252 299883 596135	279700 279700 559400
24 17 067100-8	52X100 2LT FG11S .1194	2	OSORIO, JAYSON 726 LINCOLN AVENUE MAYWOOD, NJ 726 LINCOLN AVE	07607	304100 202100 506200	1091367	1091367 00 1091367	254905 254904 509809	289008 292550 581558	272800 272800 545600
24 18 067000-7	50X100 2LT FG11S .1148	2	MULLAY, RICHARD & BRUCE 730 LINCOLN AVE MAYWOOD, NJ 730 LINCOLN AVE	07607	302500 109800 412300	888919	888919 00 888919	207453 207453 414906	235564 238449 474013	222200 222200 444400
24 19 066900-9	50X100 2LT FG11S .1148	2	ROLDAN, ALBERTO & BERTA 734 LINCOLN AVE. MAYWOOD, N.J. 734 LINCOLN AVE	07607	302500 234000 536500	1156694	1156694 00 1156694	270184 270183 540367	306286 310041 616327	289200 289200 578400

7181900

15484177

00

25000

15459177

7221665

8237512

7729600

Block No. Lot No. Qualification Account No.	Land Dimensions Building Description Additional Lots Acreage	Prop. Class	Owner's Name Address City State Property Location	Billing Code Zip Code	Land Improvement Exemption Net Total	2025 Property Tax Special Dist	2025 Total Tax Deduction Net Tax	Amt.Billed 2025 1st Q 2nd Q Total	2nd Half 2025 3rd Q 4th Q Total	Preliminary 2026 Tax 1st Q 2nd Q Total
24 20 066800-8	50X100 2LT FG11S .1148	2	CHIU, JOHN & LIU, SO FAN 738 LINCOLN AVENUE MAYWOOD, NJ 738 LINCOLN AVE	07607	302500 176300 478800	1032293	1032293 00 1032293	241024 241024 482048	273447 276798 550245	258100 258100 516200
24 21 066700-7	50X100 2LT FG11S .1148	2	BARON, AYAZ 742 LINCOLN AVENUE MAYWOOD, NJ 742 LINCOLN AVE	07607	302500 592800 895300	1930267	1930267 00 1930267	451490 451489 902979	510511 516777 1027288	482600 482600 965200
24 22 066600-6	50X100 2LT FG11S .1148	2	JAVIER, JAYSON C.C. & DINNA M.M. 746 LINCOLN AVE MAYWOOD, NJ 746 LINCOLN AVE	07607	302500 237000 539500	1163162	1163162 00 1163162	271744 271744 543488	307949 311725 619674	290800 290800 581600
24 23 065200-5	53X100 2LT FG11S .1217	2	STOPERA BERNARD & VIRGINIA A 751 LINCOLN AVE MAYWOOD NJ 751 LINCOLN AVE	07607	304900 248100 553000	1192268	1192268 00 1192268	278469 278469 556938	315730 319600 635330	298100 298100 596200
24 24 065100-4	53X100 2LT FG11S .1217	2	CORPUZ, LOUIE & ARLYN SAPIDA 747 LINCOLN AVE MAYWOOD, NJ 747 LINCOLN AVE	07607	304900 226800 531700	1146345	1146345 00 1146345	267763 267762 535525	303549 307271 610820	286600 286600 573200
24 25 065000-3	53X100 2LT FG11S .1217	2	FEULNER, GERARD F & LOUISE S 743 LINCOLN AVE MAYWOOD NJ 743 LINCOLN AVE	07607	304900 248100 553000	1192268 v1	1192268 -25000 1167268	272273 272272 544545	309426 313297 622723	291800 291800 583600
24 26 064900-5	53X100 2LT FG11S .1217	2	ZINNA JR, JOSEPH A & KRYSTAL LEE 739 LINCOLN AVE MAYWOOD, NJ 739 LINCOLN AVE	07607	304900 234700 539600	1163378	1163378 00 1163378	271744 271744 543488	308056 311834 619890	290800 290800 581600
24 27 064800-4	53X100 2LT FG11S .1217	2	CORMIER, SEAN M. & CAROL 735 LINCOLN AVE MAYWOOD, N.J. 735 LINCOLN AVE	07607	304900 272100 577000	1244012	1244012 00 1244012	290682 290681 581363	329305 333344 662649	311000 311000 622000
24 28 064700-3	53X100 2LT FG11S .1217	2	DAO, THANH K 731 LINCOLN AVE MAYWOOD, NJ 731 LINCOLN AVE	07607	304900 215300 520200	1121551	1121551 00 1121551	258025 258025 516050	300930 304571 605501	280400 280400 560800
24 29 064600-2	59X100 2LT FG11S .1354	2	PERKINS, JOANN 727 LINCOLN AVE MAYWOOD, NJ 727 LINCOLN AVE	07607	309700 221700 531400	1145698	1145698 00 1145698	267494 267493 534987	303496 307215 610711	286400 286400 572800
24 30 065900-2	59X100 2LT FG11S .1354	2	SHAFFER, BRYAN & KAPPES, STACY LEIGH 726 WYOMING AVE MAYWOOD, NJ 726 WYOMING AVE	07607	309700 383600 693300	1494755	1494755 00 1494755	349270 349269 698539	395682 400534 796216	373700 373700 747400
24 31 065800-1	53X100 2LT FG11S .1217	2	KRAHN, GERHARD & PATRICIA 730 WYOMING AVE MAYWOOD NJ 730 WYOMING AVE	07607	304900 187700 492600	1062046	1062046 00 1062046	248018 248018 496036	281281 284729 566010	265500 265500 531000
24 32 065700-0	53X100 2LT FG11S .1217	2	PRIOR, CATHERINE M 734 WYOMING AVENUE MAYWOOD, NJ 734 WYOMING AVE	07607	304900 191300 496200	1069807	1069807 00 1069807	249848 249847 499695	283320 286792 570112	267500 267500 535000
24 33 065600-9	53X100 2LT FG11S .1217	2	BADER, MATTHEW & NICOLE 738 WYOMING AVE MAYWOOD, NJ 738 WYOMING AVE	07607	304900 207000 511900	1103656	1103656 00 1103656	257756 257756 515512	292281 295863 588144	275900 275900 551800

7913500

17061506

00

25000

17036506

7951193

9085313

8518400

Block No. Lot No. Qualification Account No.	Land Dimensions Building Description Additional Lots Acreage	Prop. Class	Owner's Name Address City State Property Location	Billing Code Zip Code	Land Improvement Exemption Net Total	2025 Property Tax Special Dist	2025 Total Tax Deduction Net Tax	Amt.Billed 2025 1st Q 2nd Q Total	2nd Half 2025 3rd Q 4th Q Total	Preliminary 2026 Tax 1st Q 2nd Q Total
24 34 065500-8	53X100 2LT FG11S .1217	2	SINTZ, EMILY J & DONOVAN, T.P 742 WYOMING AVE MAYWOOD, NJ 742 WYOMING AVE	07607	304900 222200 527100	1136428	1136428 00 1136428	265450 265449 530899	300920 304609 605529	284100 284100 568200
24 35 065400-7	53X100 2LT FG11S .1217	2	TOALE, PETER & CULLINANE, KELLY 746 WYOMING AVENUE MAYWOOD, NJ 746 WYOMING AVE	07607	304900 200800 505700	1090289	1090289 00 1090289	254636 254635 509271	288739 292279 581018	272600 272600 545200
24 36 065300-6	53X100 2LT FG11S .1217	2	MACKOUL, CANDICE 750 WYOMING AVE MAYWOOD, NJ 750 WYOMING AVE	07607	304900 209300 514200	1108615	1108615 00 1108615	258940 258939 517879	293569 297167 590736	277200 277200 554400
24 37 063700-6	53X125 2.5LT FG11S .1521	2	GRAFF, ROBERT F ETAL 759 WYOMING AVE MAYWOOD, NJ 759 WYOMING AVE	07607	315500 187800 503300	1085115	1085115 00 1085115	253237 253236 506473	287560 291082 578642	271300 271300 542600
24 38 063600-5	53X125 2.5LT FG11S .1521	2	MAGBAG, ELOISA & MARVIC 755 WYOMING AVE MAYWOOD, NJ 755 WYOMING AVE	07607	315500 179700 495200	1067651	1067651 00 1067651	240692 240692 481384	291401 294866 586267	266900 266900 533800
24 39 063500-4	53X125 2.5LT FG11S .1521	2	LEE, JUNGHWA & KIM, YOUNG DONG 751 WYOMING AVE MAYWOOD, NJ 751 WYOMING AVE	07607	315500 184000 499500	1076922	1076922 00 1076922	251300 251300 502600	285413 288909 574322	269200 269200 538400
24 40 063400-3	50X125 2.5LT FG22S .1435	2	POALILO, NANCY L & DAVID L 33 ORCHARD PLACE MAYWOOD, NJ 747 WYOMING AVE	07607	312500 275500 588000	1267728	1267728 00 1267728	297084 297083 594167	334723 338838 673561	316900 316900 633800
24 41 063300-2	50X125 2.5LT FG22S .1435	2	GARCIA, MARTHA 743 WYOMING AVE MAYWOOD, NJ 743 WYOMING AVE	07607	312500 354900 667400	1438914	1438914 00 1438914	337057 337057 674114	380065 384735 764800	359700 359700 719400
24 42 063200-1	50X125 2.5LT FG32S .1435	2	SEBROWSKI, ROBERT M 739 WYOMING AVE MAYWOOD, NJ 739 WYOMING AVE	07607	312500 301800 614300	1324431	1324431 00 1324431	309350 309350 618700	350716 355015 705731	331100 331100 662200
24 43 063100-0	50X125 2.5LT FG12S .1435	2	KIM, SARAH J & JONG B AN 735 WYOMING AVE MAYWOOD, NJ 735 WYOMING AVE	07607	312500 394100 706600	1523430	1523430 00 1523430	355995 355994 711989	403247 408194 811441	380900 380900 761800
24 44 063000-9	50X125 2LT FG11S .1435	2	BENDIAN, RONALD & DONALD 58 KIERSTED PL MAHWAH, NJ 731 WYOMING AVE	07430	312500 236400 548900	1183428	1183428 00 1183428	276317 276317 552634	313476 317318 630794	295900 295900 591800
24 45 062900-1	50X125 2LT FG11S .1435	2	FORGIONE, JOSEPH J & SHEILA A 727 WYOMING AVE MAYWOOD NJ 727 WYOMING AVE	07607	312500 232900 545400	1175882	1175882 00 1175882	274542 274541 549083	311491 315308 626799	294000 294000 588000
24 46 064500-1	50X114 2.5LT FG11S .1309	2	SMITH, KATHLEEN M. 20-02 CANTON PL FAIRLAWN, NJ 726 SPRING VALLEY RD	07607	293500 266600 560100	1207576	1207576 00 1207576	282074 282073 564147	319754 323675 643429	301900 301900 603800
24 47 064400-0	50X116 2.5LT FG11S .1331	2	730 SPRING VALLEY LLC 730 SPRING VALLEY RD MAYWOOD, NJ 730 SPRING VALLEY RD	07607	293800 212700 506500	1092014	1092014 00 1092014	255712 255711 511423	288523 292068 580591	273000 273000 546000

7782200

16778423

00

00

16778423

7824763

8953660

8389400



Block No. Lot No. Qualification Account No.	Land Dimensions Building Description Additional Lots Acreage	Prop. Class	Owner's Name Address City State Property Location	Billing Code Zip Code	Land Improvement Exemption Net Total	2025 Property Tax Special Dist	2025 Total Tax Deduction Net Tax	Amt.Billed 2025 1st Q 2nd Q Total	2nd Half 2025 3rd Q 4th Q Total	Preliminary 2026 Tax 1st Q 2nd Q Total
24 48 064300-9	50X118 2.5LT FG11S .1354	2	WALKER, MAURESA 734 SPRING VALLEY RD MAYWOOD, NJ 734 SPRING VALLEY RD	07607	294600 280700 575300	1240347	1240347 00 1240347	289713 289713 579426	328447 332474 660921	310100 310100 620200
24 49 064200-8	100X120 2LT FG21S LOT 50 .2755	2	SONG, HUNG WILLIAM 307 PROSPECT AVE #15E HACKENSACK, NJ 738 SPRING VALLEY RD	07601	331700 339400 671100	1446892	1446892 00 1446892	330279 330278 660557	390819 395516 786335	361700 361700 723400
24 51 064100-7	50X122 2.5LT FG22S .1400	2	POLANCO, DAVID 746 SPRING VALLEY RD MAYWOOD, NJ 746 SPRING VALLEY RD	07670	295700 299900 595600	1284114	1284114 00 1284114	300742 300742 601484	339230 343400 682630	321000 321000 642000
24 52 064000-6	50X122 2.5LT FG11S .1400	2	LEPRE, MICHELLE T 750 SPRING VALLEY RD MAYWOOD, NJ 750 SPRING VALLEY RD	07607	296500 195100 491600	1059890	1059890 00 1059890	246673 246673 493346	281551 284993 566544	265000 265000 530000
24 53 063900-8	54X128 2.5LT FG11S .1587	2	DONNELLY, JOHN S & GRACE V 754 SPRING VALLEY RD MAYWOOD, NJ 754 SPRING VALLEY RD	07607	301900 291300 593200	1278939	1278939 00 1278939	298644 298644 597288	338750 342901 681651	319700 319700 639400
24 54 063800-7	55X132 2.5LT FG21S .1667	2	KUEHN, VERONICA 758 SPRING VALLEY RD MAYWOOD NJ 758 SPRING VALLEY RD	07607	305000 209800 514800	1109909	1109909 00 1109909	259693 259692 519385	293460 297064 590524	277500 277500 555000
25 1 046200-6	65X100 3LT FG11S .1492	2	CARUSO, CHRISTOPHER J & JESSICA 827 EDEL AVE MAYWOOD, NJ 827 EDEL AVE	07607	314500 262800 577300	1244659	1244659 00 1244659	290628 290627 581255	329682 333722 663404	311200 311200 622400
25 2 046300-7	65X100 2.5LT FG21S .1492	2	JOSHI (TRUSTEES), MUKUND H & GEETA M 828 GRANT AVE MAYWOOD, NJ 828 GRANT AVE	07607	314500 200200 514700	1109693	1109693 00 1109693	258994 258993 517987	294052 297654 591706	277400 277400 554800
25 3 046400-8	50X100 2LT FG11S .1148	2	WOOLEY, THOMAS R. & KRISTINA 824 GRANT AVE MAYWOOD, NJ 824 GRANT AVE	07607	302500 189400 491900	1060536	1060536 00 1060536	247642 247641 495283	280905 284348 565253	265100 265100 530200
25 4 046500-9	50X100 2LT FG11S .1148	2	FEENEY, MICHAEL P & CAROLE A 820 GRANT AVE MAYWOOD NJ 820 GRANT AVE	07607	302500 141000 443500	956186	956186 00 956186	222679 222678 445357	253863 256966 510829	239000 239000 478000
25 5 046800-2	.7346 .7346	15C	BOROUGH OF MAYWOOD 15 PARK AVE MAYWOOD NJ UNKNOWN	07607	*EXEMPT*	00	00 00 00	00 00 00	00 00 00	00 00 00
25 6 046600-0	50X100 2LT FG11S .1148	2	PELLIGRA, FRANKLIN JOSEPH 819 EDEL AVE MAYWOOD, NJ 819 EDEL AVE	07607	302500 146600 449100	968260	968260 00 968260	225530 225529 451059	257029 260172 517201	242100 242100 484200
25 7 046700-1	50X100 2LT FG11S .1148	2	MACISAAC, SEAN & ERIKA 823 EDEL AVENUE MAYWOOD, NJ 823 EDEL AVE	07607	302500 222000 524500	1130822	1130822 00 1130822	264105 264104 528209	299471 303142 602613	282700 282700 565400
26 1 046900-3	65X100 2.5LT FG11S .1492	2	O'DONNELL, EDWARD J & ANNE KINNEY 827 PALMER AVE MAYWOOD, NJ 827 PALMER AVE	07607	314500 178200 492700	1062261	1062261 00 1062261	247857 247856 495713	281550 284998 566548	265600 265600 531200

6935300

14952508

00

00

14952508

6966349

7986159

7476200

Block No. Lot No. Qualification Account No.	Land Dimensions Building Description Additional Lots Acreage	Prop. Class	Owner's Name Address City State Property Location	Billing Code Zip Code	Land Improvement Exemption Net Total	2025 Property Tax Special Dist	2025 Total Tax Deduction Net Tax	Amt.Billed 2025 1st Q 2nd Q Total	2nd Half 2025 3rd Q 4th Q Total	Preliminary 2026 Tax 1st Q 2nd Q Total
26 2 047000-1	65X100 2.5LT FG11S .1492	2	CUMMINGS, MARY M 828 EDEL AVE MAYWOOD, NJ 828 EDEL AVE	07607	314500 155600 470100	1013536	1013536 00 1013536	235913 235913 471826	269210 272500 541710	253400 253400 506800
26 3 047100-2	50X100 2LT FG11S .1148	2	TRAPP GEORGE J. & JANET 824 EDEL AVE MAYWOOD NJ 824 EDEL AVE	07607	302500 304100 606600	1307830	1307830 00 1307830	305638 305638 611276	346154 350400 696554	327000 327000 654000
26 4 047200-3	50X100 2LT FG11S .1148	2	JOCKISH, GEOFF AND PATE, MALISSA 820 EDEL AVE MAYWOOD, NJ 820 EDEL AVE	07607	302500 256900 559400	1206066	1206066 00 1206066	281805 281804 563609	319271 323186 642457	301500 301500 603000
26 5 047500-6	180X200 PAVING .8264	15C	BOROUGH OF MAYWOOD 15 PARK AVE MAYWOOD, NJ FAIRMOUNT AV	07607	*EXEMPT*	00	00 00 00	00 00 00	00 00 00	00 00 00
26 6 047300-4	50X100 2LT FG11S .1148	2	RENDO, GUILLERMO & NAOMI 819 PALMER AVE MAYWOOD, NJ 819 PALMER AVE	07607	302500 159900 462400	996934	996934 00 996934	232793 232792 465585	264057 267292 531349	249200 249200 498400
26 7 047400-5	50X100 2LT FG11S .1148	2	PANOS, SUSAN 823 PALMER AVE MAYWOOD, NJ 823 PALMER AVE	07607	302500 279600 582100	1255008	1255008 00 1255008	293264 293264 586528	332203 336277 668480	313800 313800 627600
27 1 047600-7	40X105 2LT F1S .0964	2	CHORMANSKI, D & D BEAUMONT 827 OAK AVE MAYWOOD N J 827 OAK AVE	07607	290900 265200 556100	1198952	1198952 00 1198952	280137 280136 560273	317393 321286 638679	299700 299700 599400
27 2 047700-8	60X105 FG11S .1446	2	SULLIVAN, VINCENT & COLLEEN 38 COOLIDGE AVE MAYWOOD NJ 38 COOLIDGE AVE	07607	312900 245100 558000	1203048	1203048 00 1203048	280890 280890 561780	318681 322587 641268	300800 300800 601600
27 3 047800-9	50X100 2LT FG11S .1148	2	ZIKHERMAN, DANIEL & MARYNA 828 PALMER AVE MAYWOOD, NJ 828 PALMER AVE	07607	302500 210000 512500	1104950	1104950 00 1104950	258079 258078 516157	292603 296190 588793	276200 276200 552400
27 4 047900-0	45X100 2LT FG11S .1033	2	MCNAIR, KATHRYN L 824 PALMER AVE MAYWOOD, NJ 824 PALMER AVE	07607	295300 133000 428300	923415	923415 00 923415	215577 215576 431153	244632 247630 492262	230900 230900 461800
27 5 048000-8	45X100 2LT FG11S .1033	2	MARTELLACCI, MICHAEL & ASHLEY 820 PALMER AVE MAYWOOD, NJ 820 PALMER AVE	07607	295300 258000 553300	1192915	1192915 00 1192915	278738 278738 557476	315783 319656 635439	298200 298200 596400
27 6 048100-9	45X100 2LT FG11S .1033	2	PRINCE, LEONIE & SHELDON 816 PALMER AVE MAYWOOD, NJ 816 PALMER AVE	07607	295300 304400 599700	1292953	1292953 00 1292953	302195 302194 604389	342183 346381 688564	323200 323200 646400
27 7 048300-1	60X100 3LT 1SBFR .1377	2	TAYLOR, KEVIN P & DEBBIE A 812 PALMER AVE MAYWOOD, NJ 812 PALMER AVE	07607	310500 358400 668900	1442148	1442148 00 1442148	337864 337864 675728	380869 385551 766420	360500 360500 721000
27 8 048400-2	40X105 2LT .0964	1	TAYLOR, KEVIN & DEBBIE A 812 PALMER AVE MAYWOOD, N.J. PALMER & FAIRMOUNT	07607	38400 0 38400	82790	82790 00 82790	20660 20659 41319	20602 20869 41471	20700 20700 41400

6595800

14220545

00

00

14220545

6647099

7573446

7110200

Block No. Lot No. Qualification Account No.	Land Dimensions Building Description Additional Lots Acreage	Prop. Class	Owner's Name Address City State Property Location	Billing Code Zip Code	Land Improvement Exemption Net Total	2025 Property Tax Special Dist	2025 Total Tax Deduction Net Tax	Amt.Billed 2025 1st Q 2nd Q Total	2nd Half 2025 3rd Q 4th Q Total	Preliminary 2026 Tax 1st Q 2nd Q Total
27 9 048500-3	50X105 2LT FG11S .1205	2	HADDAD, YOUSEF & CHRISTINA 43 W FAIRMOUNT AVE MAYWOOD, NJ 43 W FAIRMOUNT AVE	07607	304500 321100 625600	1348794	1348794 00 1348794	315215 315214 630429	356993 361372 718365	337200 337200 674400
27 10 048600-4	50X105 2LT FG11S .1205	2	PEREZ, HENRY 37 WEST FAIRMOUNT AVENUE MAYWOOD, NJ 37 W FAIRMOUNT AVE	07607	304500 208900 513400	1106890	1106890 00 1106890	258509 258509 517018	293140 296732 589872	276700 276700 553400
27 11 048700-5	60X105 2.5LT FG11S .1446	2	ROBERT, SHERYLE 35 WEST FAIRMOUNT AVENUE MAYWOOD, NJ 35 W FAIRMOUNT AV	07607	312900 198200 511100	1101932	1101932 00 1101932	257164 257164 514328	292013 295591 587604	275500 275500 551000
27 12 048800-6	60X100 2.5LT FG11S .1377	2	VASILE, SALVATORE J & E J 811 OAK AVE MAYWOOD NJ 811 OAK AVE	07607	310500 197600 508100	1095464 v1	1095464 -25000 1070464	249462 249461 498923	283992 287549 571541	267600 267600 535200
27 13 048200-0	80X100 3LT FG11S .1837	2	MAROTTI, DAVID & GRACE 815 OAK AVE MAYWOOD, NJ 815 OAK AVE	07607	326500 233200 559700	1206713	1206713 00 1206713	281536 281535 563071	319862 323780 643642	301700 301700 603400
28 1 049600-1	65X100 2.5LT BG11S .1492	2	DE LORENZO, JAMES C 21 W FAIRMOUNT AVE MAYWOOD, NJ 25 W FAIRMOUNT AVE	07607	314500 197900 512400	1104734	1104734 00 1104734	257810 257809 515619	292765 296350 589115	276200 276200 552400
28 2 050100-6	50X125 2.5LT BG11S .1435	2	CALOCINO, PAUL P. & BERNADETTE 808 OAK AVE. MAYWOOD, NJ 808 OAK AVE	07607	312500 364200 676700	1458965	1458965 00 1458965	341469 341468 682937	385646 390382 776028	364700 364700 729400
28 3 049200-7	50X125 2.5LT B1S .1435	2	FERLISE, DANIELLE 812 OAK AVE MAYWOOD, NJ 812 OAK AVE	07607	312500 201200 513700	1107537	1107537 00 1107537	259370 259370 518740	292601 296196 588797	276900 276900 553800
28 4 049100-6	75 X 125 3.5LT BG11S .2152	2	COLACURCIO, WILLIAM & JOANNE 816 OAK AVE MAYWOOD, NJ 816 OAK AVE	07607	337500 314700 652200	1406143	1406143 00 1406143	328073 328072 656145	372717 377281 749998	351500 351500 703000
28 5 049000-5	75X125 F2SG1 .2152	2	828 OAK AVE LLC 114 PINE ST APT 3 CLIFFSIDE PARK,NJ 828 OAK AVE	07010	337500 320500 658000	1418648	1418648 00 1418648	331893 331892 663785	375129 379734 754863	354700 354700 709400
28 6 048900-7	50X125 2LT FG11S .1435	2	PRIORE, MICHAEL & MARIA 863 MAYWOOD AVE MAYWOOD, NJ 863 MAYWOOD AVE	07607	296900 238500 535400	1154322	1154322 00 1154322	269538 269538 539076	305750 309496 615246	288600 288600 577200
28 7 049500-0	50X125 2.5LT BG11S .1435	2	KRUG, KELLY A 859 MAYWOOD AVE MAYWOOD, NJ 859 MAYWOOD AVE	07607	281300 199600 480900	1036820	1036820 00 1036820	241993 241992 483985	274735 278100 552835	259200 259200 518400
28 8 049400-9	50X125 2.5LT FG11S .1435	2	MARANA, MICHELLE & RALPH 855 MAYWOOD AVE MAYWOOD, NJ 855 MAYWOOD AVE	07607	281300 196200 477500	1029490	1029490 00 1029490	240325 240324 480649	272750 276091 548841	257400 257400 514800
28 9 049300-8	50X125 2.5LT FG11S .1435	2	ZIMMERMAN(ETAL), JILLIAN 851 MAYWOOD AVE MAYWOOD, NJ 851 MAYWOOD AVE	07607	281300 176600 457900	987232	987232 00 987232	230372 230371 460743	261642 264847 526489	246800 246800 493600

7682600

16563684

00

25000

16538684

7725448

8813236

8269400

Block No. Lot No. Qualification Account No.	Land Dimensions Building Description Additional Lots Acreage	Prop. Class	Owner's Name Address City State Property Location	Billing Code Zip Code	Land Improvement Exemption Net Total	2025 Property Tax Special Dist	2025 Total Tax Deduction Net Tax	Amt.Billed 2025 1st Q 2nd Q Total	2nd Half 2025 3rd Q 4th Q Total	Preliminary 2026 Tax 1st Q 2nd Q Total
28 10 050000-5	50X125 2.5LT .1435	2	STERLACCI (ETALS), THOMAS V 5426 TONNELLE AVE NORTH BERGEN, NJ 847 MAYWOOD AVE	07047	281300 309400 590700	1273549	1273549 00 1273549	298375 298375 596750	336332 340467 676799	318400 318400 636800
28 11 049900-4	50X125 2.5LT FG12S .1435	2	CORKE, ROBERT & MARY ANN 845 MAYWOOD AVE MAYWOOD NJ 845 MAYWOOD AVE	07607	281300 203100 484400	1044366	1044366 00 1044366	243822 243821 487643	276667 280056 556723	261100 261100 522200
28 12 049800-3	50X125 2.5LT F1S .1435	2	EGUINO, JULIA AKA MONTOTO, JULIA 841 MAYWOOD AVE MAYWOOD NJ 841 MAYWOOD AVE	07607	281300 262100 543400	1171570	1171570 00 1171570	273573 273573 547146	310311 314113 624424	292900 292900 585800
28 13 049700-2	60X100 2.5LT FG11S .1377	2	RAZZETTI, DWANE R & RONEY, LORI A 17 WEST FAIRMOUNT AVE MAYWOOD, NJ 17 W FAIRMOUNT AVE	07607	302500 261200 563700	1215337	1215337 00 1215337	283957 283956 567913	321739 325685 647424	303800 303800 607600
29 1 050200-7	100X125 5LT BG21S .2870	2	BATISTA, EDWARD M & SORAIDA 844 MAYWOOD AVE MAYWOOD, NJ 844 MAYWOOD AVE	07607	311600 268600 580200	1250911	1250911 00 1250911	284602 284602 569204	338823 342884 681707	312700 312700 625400
29 2 052500-4	54X133 3LT FG12S 3 .1649	2	MEHMEDAGIC, OSMAN & ZEQUARIJE J. 848 MAYWOOD AVE MAYWOOD, NJ 848 MAYWOOD AVE	07607	317100 225600 542700	1170061	1170061 00 1170061	272605 272604 545209	310527 314325 624852	292500 292500 585000
29 3 052400-3	53X153 3LT FG12S .1862	2	DRIEVER, JOHN H & CHRISTINE 852 MAYWOOD AVE MAYWOOD NJ 852 MAYWOOD AVE	07607	282500 168700 451200	972787	972787 00 972787	227467 227466 454933	257348 260506 517854	243200 243200 486400
29 4 052300-2	53X133 3LT FG12S .1618	2	LAPAIX, RAYSA N 856 MAYWOOD AVENUE MAYWOOD, NJ 856 MAYWOOD AVE	07607	282500 222500 505000	1088780	1088780 00 1088780	253990 253990 507980	288633 292167 580800	272200 272200 544400
29 5 052200-1	85X130 4LT FG12S .2537	2	MELCHIOR, KEVIN & ERIKA 20 STELLING AVE MAYWOOD, NJ 20 STELLING AVE	07607	324500 232200 556700	1200245	1200245 00 1200245	280406 280405 560811	317769 321665 639434	300100 300100 600200
29 6 052100-0	60X153 3.5LT FG12S .2107	2	DRUMMOND, WANDA ECHAVARRIA 24 STELLING AVE MAYWOOD, NJ 24 STELLING AVE	07607	319900 313200 633100	1364964	1364964 00 1364964	318496 318496 636992	361770 366202 727972	341200 341200 682400
29 7 052000-9	60 X 154 3LT FG12S .2121	2	VELASQUEZ, LUIS & JENNIFER 32 STELLING AVE MAYWOOD, NJ 32 STELLING AVE	07607	330900 431800 762700	1644381	1644381 00 1644381	333130 333129 666259	486392 491730 978122	411100 411100 822200
29 8 051900-1	60X105 2.5LT FG12S .1446	2	36 STELLING AVENUE LLC 36 STELLING AVE MAYWOOD, NJ 36 STELLING AVE	07607	307900 397000 704900	1519764	1519764 00 1519764	355780 355779 711559	401636 406569 808205	379900 379900 759800
29 9 051800-0	50X130 2.5LT FG12S .1492	2	STEINER, JOSEPH W 40 STELLING AVE MAYWOOD, NJ 40 STELLING AVE	07607	308500 209200 517700	1116161	1116161 00 1116161	261146 261145 522291	295123 298747 593870	279000 279000 558000
29 10 051700-9	51X130 2.5LT FG12S .1522	2	VARKEY, VADAKEMUNDALAKAL GEORGE ETALS 44 STELLING AVE MAYWOOD, NJ 44 STELLING AVE	07607	310500 242300 552800	1191837	1191837 00 1191837	278631 278630 557261	315353 319223 634576	298000 298000 596000

7989200

17224713

00

00

17224713

7931951

9292762

8612200

Block No. Lot No. Qualification Account No.	Land Dimensions Building Description Additional Lots Acreage	Prop. Class	Owner's Name Address City State Property Location	Billing Code Zip Code	Land Improvement Exemption Net Total	2025 Property Tax Special Dist	2025 Total Tax Deduction Net Tax	Amt.Billed 2025 1st Q 2nd Q Total	2nd Half 2025 3rd Q 4th Q Total	Preliminary 2026 Tax 1st Q 2nd Q Total
29 11 051600-8	40X157 2.5LT FG11S .1442	2	RAIMATO, DOMINICK 48 STELLING AVE MAYWOOD, NJ 48 STELLING AVE	07607	308100 206200 514300	1108831	1108831 00 1108831	258671 258670 517341	293945 297545 591490	277200 277200 554400
29 12 051500-7	40X158 2LT FG11S .1451	2	PRYOR, TEGAN D 52 STELLING AVE MAYWOOD, NJ 52 STELLING AVE	07607	308100 215800 523900	1129528	1129528 00 1129528	264374 264373 528747	298557 302224 600781	282400 282400 564800
29 13 051400-6	40X158 2LT FG11S .1451	2	LESTER,NATASHA H.&HUGHES,CHRISTINE 56 STELLING AVE MAYWOOD, NJ 56 STELLING AVE	07607	308100 279900 588000	1267728	1267728 00 1267728	295847 295846 591693	335960 340075 676035	316900 316900 633800
29 14 051300-5	60X105 2.5LT FG12S .1446	2	RUTA,ERMINE 833 COLLINGWOOD AVE MAYWOOD,N.J. 833 COLLINGWOOD AVE	07607	307900 210300 518200	1117239	1117239 00 1117239	260608 260607 521215	296199 299825 596024	279300 279300 558600
29 15 051200-4	60X105 2.5LT FG12S .1446	2	SANDFORD, JOHN M& NOSACH, JENNA L 829 COLLINGWOOD AVENUE MAYWOOD, NJ 829 COLLINGWOOD AVE	07607	307900 211900 519800	1120689	1120689 00 1120689	261415 261414 522829	297111 300749 597860	280200 280200 560400
29 16 051100-3	65X120 65X120 4LT .1791	2	KEARNEY, KENNETH & MICHELLE 61 E FAIRMOUNT AVE MAYWOOD, NJ 61 FAIRMOUNT AVE	07607	319900 276400 596300	1285623	1285623 00 1285623	300635 300634 601269	340090 344264 684354	321400 321400 642800
29 17 051000-2	85X101 25BX,F G12S,4LT .1971	2	VELAZQUEZ, FELIPE ETAL 53 FAIRMOUNT AVE MAYWOOD, NJ 53 FAIRMOUNT AVE	07607	327900 215400 543300	1171355	1171355 00 1171355	272982 272981 545963	310795 314597 625392	292800 292800 585600
29 18 050900-4	75 X 90 3LT BG21S .1550	2	CHAVEZ-LUQUE,MARLINI&RIVAS,VICTOR E 45 FAIRMOUNT AVE MAYWOOD, NJ 45 FAIRMOUNT AVE	07607	306300 219200 525500	1132978	1132978 00 1132978	264320 264319 528639	300331 304008 604339	283200 283200 566400
29 19 050800-3	50X105 2LT FG22S .1205	2	RAMIREZ, MARIA 39 EAST FAIRMOUNT AVENUE MAYWOOD, NJ 39 FAIRMOUNT AVE	07607	302300 228000 530300	1143327	1143327 00 1143327	266848 266848 533696	302960 306671 609631	285800 285800 571600
29 20 050700-2	40A 50X110 19 2LT FG11S 40.0000	2	ADIKASHVILI, DEA & BARJADZE, DAVID 35 E FAIRMOUNT AVE MAYWOOD, NJ 33-35 FAIRMOUNT AVE	07607	301900 218000 519900	1120904	1120904 00 1120904	261630 261629 523259	297003 300642 597645	280200 280200 560400
29 21 050600-1	50X135 50X85 60X50R .1550	2	DOOLEY, DAMIEN & ALLISON 29 FAIRMOUNT AVE MAYWOOD, NJ 29 FAIRMOUNT AVE	07607	312300 229000 541300	1167043	1167043 00 1167043	272228 272228 544456	309399 313188 622587	291800 291800 583600
29 22 050500-0	50X85 2LT FG12S .0976	2	ZAGULA, KRISTY MARIE & THOMAS 25 E FAIRMOUNT AVE MAYWOOD, NJ 25 FAIRMOUNT AVE	07607	286600 178700 465300	1003187	1003187 00 1003187	234138 234137 468275	265828 269084 534912	250800 250800 501600
29 23 050400-9	50X96, 30X25 .0000	2	LEE, BYUNGSANG & HAN, JUNG 17 E FAIRMOUNT AVE MAYWOOD, NJ 17 FAIRMOUNT AVE	07607	300900 521500 822400	1773094	1773094 00 1773094	415874 415874 831748	467795 473551 941346	443300 443300 886600
29 24 050300-8	50X107 50BX 50X85 .1228	2	SOLIMINE, RAE L 38 VILLAGE RD CLIFTON, NJ 15 FAIRMOUNT AVE	07013	302300 280800 583100	1257164	1257164 00 1257164	293533 293533 587066	333008 337090 670098	314300 314300 628600

7791600

16798690

00

00

16798690

7846196

8952494

8399200



Block No. Lot No. Qualification Account No.	Land Dimensions Building Description Additional Lots Acreage	Prop. Class	Owner's Name Address City State Property Location	Billing Code Zip Code	Land Improvement Exemption Net Total	2025 Property Tax Special Dist	2025 Total Tax Deduction Net Tax	Amt.Billed 2025 1st Q 2nd Q Total	2nd Half 2025 3rd Q 4th Q Total	Preliminary 2026 Tax 1st Q 2nd Q Total
30 1 053500-1	50 X 120 2LT F1S .1377	2	PEREZ, MILADY 73 E FAIRMOUNT AVENUE MAYWOOD, NJ 73 FAIRMOUNT AVE	07607	305500 259900 565400	1219002	1219002 00 1219002	285409 285409 570818	322114 326070 648184	304800 304800 609600
30 2 053600-2	60X105 20X55 3LT FG1 .1446	2	DRESHER, ANDREW G. & JEGLIC, NANCY 830 COLLINGWOOD AVE. MAYWOOD, NJ 830 COLLINGWOOD AVE	07607	316300 156700 473000	1019788	1019788 00 1019788	237581 237581 475162	270658 273968 544626	254900 254900 509800
30 3 053700-3	60X103 2.5LT FG12S U .1419	2	SEIDMAN, KEITH & SARA 834 COLLINGWOOD AVE MAYWOOD, NJ 834 COLLINGWOOD AVE	07607	307400 293100 600500	1294678	1294678 00 1294678	302195 302194 604389	343043 347246 690289	323700 323700 647400
30 4 053800-4	40X140 2LT FG11S .1286	2	BECIRI, AVNI & FLORA 88 STELLING AVE MAYWOOD NJ 88 STELLING AVE	07607	302300 242400 544700	1174373	1174373 00 1174373	274111 274111 548222	311169 314982 626151	293600 293600 587200
30 4.01 053900-5	40X140 FG11S .1286	2	MONIQUE, MATTHEWS & BARRIOS, HAROLD 92 STELLING AVE MAYWOOD, NJ 92 STELLING AVE	07607	302300 421200 723500	1559866	1559866 00 1559866	364711 364710 729421	412691 417754 830445	390000 390000 780000
30 5 054000-3	40X100 2LT FG11S .0918	2	SILLA, DOMINICK 96 STELLING AVE MAYWOOD, NJ 96 STELLING AVE	07607	283600 215600 499200	1076275	1076275 00 1076275	243983 243983 487966	292408 295901 588309	269100 269100 538200
30 6 054100-4	40X100 F1SG1 .0918	2	SUNKAPONGSE, ADIRECK & RANU 100 STELLING AVE MAYWOOD N J 100 STELLING AVE	07607	283600 205500 489100	1054500	1054500 00 1054500	246135 246135 492270	279403 282827 562230	263600 263600 527200
30 7 054200-5	40X100 2LT FG11S .0918	2	MILLER, LOUIS G. & PATRICIA N. 104 STELLING AVENUE MAYWOOD, NJ 104 STELLING AVE	07607	283600 130300 413900	892368	892368 00 892368	208099 208098 416197	236637 239534 476171	223100 223100 446200
30 8 054300-6	44X100 2LT FG11S .1010	2	KAMINSKI, EDWARD S & ROSEMARIE 108 STELLING AVE MAYWOOD, NJ 108 STELLING AVE	07607	288800 287500 576300	1242503	1242503 00 1242503	290198 290197 580395	329037 333071 662108	310600 310600 621200
30 9 054400-7	44X100 2LT FG11S .1010	2	GUZMAN, KEVIN 112 STELLING AVE MAYWOOD, NJ 112 STELLING AVE	07607	288800 179400 468200	1009439	1009439 00 1009439	235591 235590 471181	267491 270767 538258	252400 252400 504800
30 10 054500-8	44X100 2LT FG11S .1010	2	BOYLE, LESLIE ANN 116 STELLING AVE MAYWOOD, NJ 116 STELLING AVE	07607	288800 160800 449600	969338	969338 00 969338	226176 226175 452351	256920 260067 516987	242300 242300 484600
30 11 054600-9	44X100 2LT F1S .1010	2	GOYENECHEA, CARLOS & MAUREEN 120 STELLING AVE. MAYWOOD, N. J. 120 STELLING AVE	07607	288200 194600 482800	1040917	1040917 v1 -25000 1015917	236657 236657 473314	269612 272991 542603	254000 254000 508000
30 12 054700-0	44X100 2LT FG11S .1010	2	MCMAMARA, JOHN & PATRICIA 124 STELLING AVENUE MAYWOOD, NJ 124 STELLING AVE	07607	285300 181600 466900	1006636	1006636 00 1006636	234945 234944 469889	266740 270007 536747	251700 251700 503400
30 13 054900-2	50X80 1.5LT FG11S .0918	2	MURUGAN, ARUMUGA SHANTHI 128 STELLING AVE MAYWOOD, NJ 128 STELLING AVE	07607	283000 286900 569900	1228704	1228704 00 1228704	287023 287023 574046	325335 329323 654658	307200 307200 614400

7323000

15788387

00

25000

15763387

7345621

8417766

7882000

Block No. Lot No. Qualification Account No.	Land Dimensions Building Description Additional Lots Acreage	Prop. Class	Owner's Name Address City State Property Location	Billing Code Zip Code	Land Improvement Exemption Net Total	2025 Property Tax Special Dist	2025 Total Tax Deduction Net Tax	Amt.Billed 2025 1st Q 2nd Q Total	2nd Half 2025 3rd Q 4th Q Total	Preliminary 2026 Tax 1st Q 2nd Q Total
30 14 054800-1	50X80 1.5LT FG12S .0918	2	130 STELLING AVE LLC 114 PINE ST APT 3 CLIFFSIDE PARK,NJ 130 STELLING AVE	07010	283000 248200 531200	1145267	1145267 00 1145267	268462 268462 536924	302313 306030 608343	286300 286300 572600
30 15 055000-0	60 X 85 2LT FG11S .1171	2	825 COLES ST KINGDOM LLC 360 MARKET ST #8489 SADDLE BROOK,NJ 825 COLES ST	07663	297000 151900 448900	967828	967828 00 967828	225745 225745 451490	256598 259740 516338	242000 242000 484000
30 16 052600-5	75 X 100 3LT FG22S .1722	2	CRAIG,ZACHARY& LO,CASSANDRA 123 FAIRMOUNT AVE MAYWOOD, NJ 123 FAIRMOUNT AVE	07607	316700 223800 540500	1165318	1165318 00 1165318	271691 271690 543381	309077 312860 621937	291300 291300 582600
30 17 052700-6	75X140 3LT F2S .2410	2	ROMANO,ANTHONY R&LYONS,MAUREEN P 140 ELMWOOD PLACE WYCKOFF,NJ 121 FAIRMOUNT AVE	07481	339300 124700 464000	1000384	1000384 00 1000384	232685 232685 465370	265883 269131 535014	250100 250100 500200
30 18 052800-7	50 X 140 2LT F1S .1607	2	STAPIEN,EDWARD & ALICE 113 FAIRMOUNT AVE MAYWOOD NJ 113 FAIRMOUNT AVE	07607	313500 122300 435800	939585	939585 00 939585	218913 218912 437825	249355 252405 501760	234900 234900 469800
30 19 052900-8	50X140 2LT F1S .1607	2	SABELLA, RICHELLE J 109 E FAIRMOUNT AVE MAYWOOD, NJ 109 FAIRMOUNT AVE	07607	313500 136800 450300	970847	970847 00 970847	226229 226229 452458	257619 260770 518389	242700 242700 485400
30 20 053000-6	50X140 2LT FG21S .1607	2	RAHN, ERIK 105 E. FAIRMOUNT AVE MAYWOOD, NJ 105 E FAIRMOUNT AVE	07607	313500 264300 577800	1245737	1245737 00 1245737	290628 290627 581255	330219 334263 664482	311400 311400 622800
30 21 053100-7	62X140 2LT FG11S .1993	2	DOHENY, PATRICK C JR 95 EAST FAIRMOUNT AVE MAYWOOD, NJ 95 E FAIRMOUNT AVE	07607	326900 163900 490800	1058165	1058165 00 1058165	246458 246458 492916	280907 284342 565249	264500 264500 529000
30 22 053200-8	69 X 139 3LT FG12S .2202	2	THOTA, THULASI R ETAL 91 FAIRMOUNT AVE MAYWOOD, NJ 91 FAIRMOUNT AVE	07607	336500 320200 656700	1415845	1415845 00 1415845	338510 338509 677019	367115 371711 738826	354000 354000 708000
30 23 053300-9	84X100 2.5LT FG22S .1928	2	MADDEN, GLENN M 87 EAST FAIRMOUNT AVENUE MAYWOOD, NJ 85 E FAIRMOUNT AVE	07607	324000 194800 518800	1118533	1118533 00 1118533	260661 260661 521322	296790 300421 597211	279600 279600 559200
30 24 053400-0	68X99 63X106 3LT .1545	2	MUNOZ, HECTOR L. & GLADYS 77 E FAIRMOUNT AVE MAYWOOD,N.J. 77 E FAIRMOUNT AVE	07607	311400 233600 545000	1175020	1175020 00 1175020	274111 274111 548222	311492 315306 626798	293800 293800 587600
31 1 055100-1	27X85 .0527	15C	BOROUGH OF MAYWOOD 15 PARK AVE MAYWOOD NJ FAIRMOUNT&COLES BRK	07607	*EXEMPT*	00	00 00 00	00 00 00	00 00 00	00 00 00
31 2 055200-2	65 X 138 4LT FG22S .2059	2	MURPHY,NICOLE E & DAVID M 163 FAIRMOUNT AVE MAYWOOD,NJ 163 FAIRMOUNT AVE	07607	323600 199800 523400	1128450	1128450 00 1128450	262975 262974 525949	299419 303082 602501	282100 282100 564200
31 3 055300-3	45X140 L2.5LT F2S .1446	2	QUILES, FAUSTINO & ROSA H 161 FAIRMOUNT AVE MAYWOOD, NJ 161 FAIRMOUNT AVE	07607	307200 149600 456800	984861	984861 00 984861	229619 229618 459237	261213 264411 525624	246200 246200 492400

6640000

14315840

00

00

14315840

6693368

7622472

7157800

Block No. Lot No. Qualification Account No.	Land Dimensions Building Description Additional Lots Acreage	Prop. Class	Owner's Name Address City State Property Location	Billing Code Zip Code	Land Improvement Exemption Net Total	2025 Property Tax Special Dist	2025 Total Tax Deduction Net Tax	Amt.Billed 2025 1st Q 2nd Q Total	2nd Half 2025 3rd Q 4th Q Total	Preliminary 2026 Tax 1st Q 2nd Q Total
31 4 055400-4	40 X 138 2LT FG12S .1267	2	TYSON, MARC C. & STACI M. 159 EAST FAIRMOUNT AVENUE MAYWOOD, NJ 159 FAIRMOUNT AVE	07607	302000 156000 458000	987448	987448 00 987448	230318 230318 460636	261803 265009 526812	246900 246900 493800
31 5 055500-5	40 X 138 2LT FG12S .1267	2	SHERMAN, ROBERT W & ELEANOR C 153 FAIRMOUNT AVE MAYWOOD NJ 157 FAIRMOUNT AVE	07607	302000 263200 565200	1218571	1218571 00 1218571	285033 285032 570065	322275 326231 648506	304600 304600 609200
31 6 055600-6	50X139 2LT F2S .1596	2	BENE, JAY J & FRANCES M 145 FAIRMOUNT AVE MAYWOOD NJ 145 FAIRMOUNT AVE	07607	313100 291600 604700	1303733 V1	1303733 -25000 1278733	299334 299334 598668	337916 342149 680065	319700 319700 639400
31 7 055700-7	50X139 2LT FG22S .1596	2	OLIVERO, MARTIN 141 E FAIRMOUNT AVE MAYWOOD, NJ 141 FAIRMOUNT AVE	07607	313100 192700 505800	1090505	1090505 00 1090505	254259 254259 508518	289223 292764 581987	272600 272600 545200
31 8 055800-8	50X97 2LT FG21S .1113	2	ONORATO, JEREMIAH & JANICE 110 EUCLID AVE HACKENSACK, NJ 152 STELLING AVE	07601	296100 202400 498500	1074766	1074766 00 1074766	250870 250869 501739	284769 288258 573027	268700 268700 537400
31 9 055900-9	50X97 2LT F1S .1113	2	RASTGUELENIAN, SOUSIE ETALS 156 STELLING AVE MAYWOOD N J 156 STELLING AVE	07607	295300 144500 439800	948209	948209 00 948209	221226 221225 442451	251340 254418 505758	237100 237100 474200
31 10 056000-7	45X97 F1S .1002	2	CAISAGUANO. ALEX V (QUIZH) 160 STELLING AVE MAYWOOD, NJ 160 STELLING AVE	07607	288300 188600 476900	1028196	1028196 00 1028196	239948 239948 479896	272481 275819 548300	257000 257000 514000
31 11 056100-8	50X96 2LT F1S .1102	2	PEREZ, JUAN M & ZITT, MELISSA 164 STELLING AVE MAYWOOD, NJ 164 STELLING AVE	07607	280700 245400 526100	1134272	1134272 00 1134272	264804 264803 529607	300491 304174 604665	283600 283600 567200
31 12 056200-9	30X97 1LT .0668	1	PEREZ, JUAN M & ZITT, MELISSA 164 STELLING AVE MAYWOOD, NJ 166 STELLING AVE	07607	31400 0 31400	67698	67698 00 67698	16894 16893 33787	16846 17065 33911	16900 16900 33800
31 13 056300-0	52X97 F2S .1158	2	MCKNIGHT, DIONNE & WARREN, ANGELITA 170 STELLING AVE MAYWOOD, NJ 170 STELLING AVE	07607	300800 226000 526800	1135781	1135781 00 1135781	265826 265826 531652	300221 303908 604129	283900 283900 567800
32 1 085400-3	37X100 1.5LT FG12S .0849	2	CURRY, JOHN & JOANNE 138 E. FAIRMOUNT AVE. MAYWOOD, NJ 138 FAIRMOUNT AVE	07607	279400 149200 428600	924062	924062 00 924062	215577 215576 431153	244954 247955 492909	231000 231000 462000
32 2 085500-4	37.5X100 1.5LT FG12S .0861	2	LUCERO, GALO R.Y. & QUITO, MANUEL L.C 140 E FAIRMOUNT AVE MAYWOOD, NJ 140 E FAIRMOUNT AVE	07607	279400 249700 529100	1140740	1140740 00 1140740	266364 266364 532728	302154 305858 608012	285200 285200 570400
32 3 085600-5	50 X 100 2LT FG11S .1148	2	ANTONETTI, JOSHUA & JANEL 144 FAIRMOUNT AVENUE MAYWOOD, NJ 144 FAIRMOUNT AVE	07607	297500 177400 474900	1023884	1023884 00 1023884	238926 238926 477852	271354 274678 546032	256000 256000 512000
32 4 085700-6	50 X 100 2LT BG11S .1148	2	BOUSKILA, ARYEH 150 FAIRMOUNT AVE MAYWOOD, NJ 150 FAIRMOUNT AVE	07607	297500 324600 622100	1341248	1341248 00 1341248	313332 313331 626663	355115 359470 714585	335300 335300 670600

6687900

14419113

00

25000

14394113

6725415

7668698

7197000

Block No. Lot No. Qualification Account No.	Land Dimensions Building Description Additional Lots Acreage	Prop. Class	Owner's Name Address City State Property Location	Billing Code Zip Code	Land Improvement Exemption Net Total	2025 Property Tax Special Dist	2025 Total Tax Deduction Net Tax	Amt.Billed 2025 1st Q 2nd Q Total	2nd Half 2025 3rd Q 4th Q Total	Preliminary 2026 Tax 1st Q 2nd Q Total
32 5 085800-7	40X100 1.5LT FG12S .0918	2	KOUGH TRACY J 158 E FAIRMOUNT AVE MAYWOOD,NJ 158 FAIRMOUNT AVE	07607	283000 162100 445100	959636	959636 00 959636	223916 223915 447831	254345 257460 511805	239900 239900 479800
32 6 085900-8	66X100 2.5LT 66X100 F2 .1515	2	CORREA-ALONSO, DURIEN 162 E FAIRMOUNT AVE MAYWOOD, NJ 162 FAIRMOUNT AVE	07607	301000 316300 617300	1330899	1330899 00 1330899	288046 288045 576091	375244 379564 754808	332700 332700 665400
32 7 086000-6	64X100 2.5LT .1469	1	LLJ HOLDINGS INC 83 ELM AVE HACKENSACK, NJ 164 FAIRMOUNT AVE	07601	47200 0 47200	101763	101763 00 101763	25394 25393 50787	25323 25653 50976	25400 25400 50800
32 8 086100-7	50X100 2LT FG12S .1148	2	ROMAN, CAMERON JOSEPH & MARLENE 153 WASHINGTON AVE MAYWOOD, NJ 153 WASHINGTON AVE	07607	297000 136000 433000	933548	933548 00 933548	217783 217782 435565	247476 250507 497983	233400 233400 466800
32 9 086200-8	50X100 2LT FG12S .1148	2	GEORGEU, GEORGE J & CATHLEEN 147 WASHINGTON ST MAYWOOD, NJ 147 WASHINGTON AVE	07607	297500 176300 473800	1021513	1021513 00 1021513	238334 238334 476668	270764 274081 544845	255400 255400 510800
32 10 086300-9	75 X 100 3LT FG12S .1722	2	JAGDEO, KESTON & KINZLER, DENNIS M 137 WASHINGTON AVE MAYWOOD, NJ 137 WASHINGTON AVE	07607	317500 160200 477700	1029921	1029921 00 1029921	239948 239948 479896	273341 276684 550025	257500 257500 515000
32 11 086400-0	50X100 2LT FG12S .1148	2	BARBOSA, GENE C & CALABRESE, J. 135 WASHINGTON AVE MAYWOOD, NJ 135 WASHINGTON AVE	07607	297500 166200 463700	999737	999737 00 999737	233277 233277 466554	264969 268214 533183	249900 249900 499800
32 12 086500-1	50X100 2LT FG12S .1148	2	LIZ, LUIS & JENNIFER 131 WASHINGTON AVE MAYWOOD, NJ 131 WASHINGTON AVE	07607	297500 261200 558700	1204557	1204557 00 1204557	281267 281266 562533	319057 322967 642024	301100 301100 602200
33 1 081100-2	50 X 100 2LT FG12S .1148	2	GRIMSLAND, DONALD & SUSAN 50 E. FAIRMOUNT AVE MAYWOOD, NJ 50 FAIRMOUNT AVE	07607	297500 240000 537500	1158850	1158850 00 1158850	270561 270560 541121	306984 310745 617729	289700 289700 579400
33 2 081200-3	75X100 3LT FG22S .1722	2	PARK,KEVIN INWOO 54 E FAIRMOUNT AVE MAYWOOD,NJ 54 FAIRMOUNT AVE	07607	317500 142600 460100	991976	991976 00 991976	231071 231071 462142	263307 266527 529834	248000 248000 496000
33 3 081300-4	50X100 FG12S .1148	2	MCDOWELL, MARY (PRESSLEY) 60 E FAIRMOUNT AVE MAYWOOD, NJ 60 FAIRMOUNT AVE	07607	297500 88000 385500	831138 W1	831138 -25000 806138	187538 187537 375075	214183 216880 431063	201500 201500 403000
33 4 081400-5	50 X 100 2LT FG12S .1148	2	BART MANION & BRIGIT LEE PEGG 66 E FAIRMOUNT AVE MAYWOOD, NJ 66 FAIRMOUNT AVE	07607	297500 188100 485600	1046954	1046954 00 1046954	244360 244359 488719	277418 280817 558235	261700 261700 523400
33 5 081500-6	75 X 100 3LT 3LT FG12S .1722	2	DUFFILL, WILLIAM G & MARGARET M 74 E FAIRMONT AVE MAYWOOD, NJ 74 FAIRMOUNT AVE	07607	317500 354000 671500	1447754 W1	1447754 -25000 1422754	337864 337864 675728	371163 375863 747026	355700 355700 711400
33 6 081600-7	75 X 100 3LT FG12S .1722	2	CHOI,JAY&GI HE 80 FAIRMOUNT AVE MAYWOOD,NJ 80 FAIRMOUNT AVE	07607	317500 175000 492500	1061830	1061830 00 1061830	247480 247480 494960	281712 285158 566870	265500 265500 531000

Block No. Lot No. Qualification Account No.	Land Dimensions Building Description Additional Lots Acreage	Prop. Class	Owner's Name Address City State Property Location	Billing Code Zip Code	Land Improvement Exemption Net Total	2025 Property Tax Special Dist	2025 Total Tax Deduction Net Tax	Amt.Billed 2025 1st Q 2nd Q Total	2nd Half 2025 3rd Q 4th Q Total	Preliminary 2026 Tax 1st Q 2nd Q Total
33 7 081700-8	50X100 2LT FG22S .1148	2	CLEMENTE, JERILYNN (ETAL) 86 E FAIRMOUNT AVENUE MAYWOOD, NJ 86 FAIRMOUNT AVE	07607	297500 293400 590900	1273980	1273980 00 1273980	297568 297568 595136	337354 341490 678844	318500 318500 637000
33 8 081800-9	75 X 100 3LT FG21S .1722	2	ROMANO, SAVERINO & JOHANNA 90 EAST FAIRMONT AVE MAYWOOD, NJ 90 FAIRMOUNT AVE	07607	317500 529800 847300	1826779	1826779 00 1826779	426688 426688 853376	483736 489667 973403	456700 456700 913400
33 9 081900-0	50X100 2LT FG22S .1148	2	CORVELLI, GEORGE, & BORDINO, BARBARA 100 FAIRMOUNT AVE MAYWOOD NJ 100 FAIRMOUNT AVE	07607	297500 150800 448300	966535	966535 00 966535	225530 225529 451059	256169 259307 515476	241600 241600 483200
33 10 082000-8	50X100 2LT FG12S .1148	2	RIVAS, MILD0 & MARTE, ANDIRA 102 FAIRMOUNT AVE MAYWOOD, NJ 102 FAIRMOUNT AVE	07607	297500 208600 506100	1091152	1091152 00 1091152	254690 254689 509379	289115 292658 581773	272800 272800 545600
33 11 082100-9	50X100 2LT FG12S .1148	2	IASINOVSKI, MUGUREL & LIDIA 104 FAIRMOUNT AVE (E) MAYWOOD, NJ 104 FAIRMOUNT AVE	07607	297500 174200 471700	1016985	1016985 00 1016985	237312 237312 474624	269530 272831 542361	254200 254200 508400
33 12 082200-0	37X100 1.5LT F1S .0849	2	ESPINOZA, V. E & LOMPARTE, M. 114 FAIRMOUNT AVE MAYWOOD, NJ 114 FAIRMOUNT AVE	07607	279400 150200 429600	926218	926218 00 926218	216599 216599 433198	245006 248014 493020	231600 231600 463200
33 13 082300-1	37X100 1.5LT FG11S .0849	2	ROMAINE, KENNETH R. & CAMERON, LISA 124 FAIRMOUNT AVE MAYWOOD, N.J. 124 FAIRMOUNT AVE	07607	279400 150100 429500	926002 v1	926002 -25000 901002	209757 209757 419514	239241 242247 481488	225300 225300 450600
33 14 082400-2	75X100 3LT FG12S .1722	2	HOWES, ADELAIDE R & STEPHEN P 130 E FAIRMOUNT AVE MAYWOOD, NJ 130 FAIRMOUNT AVE	07607	317500 123300 440800	950365	950365 00 950365	221334 221333 442667	252306 255392 507698	237600 237600 475200
33 15 082500-3	50X100 2LT FG21S .1148	2	SANTORO, THOMAS J & MERCEDES 134 E FAIRMOUNT AVE MAYWOOD, NJ 134 FAIRMOUNT AVE	07607	296100 218500 514600	1109478	1109478 00 1109478	258994 258993 517987	293944 297547 591491	277400 277400 554800
33 16 082600-4	50X100 2LT F1S .1148	2	DONETZ, MARK A & DAWN M 119 WASHINGTON AVENUE MAYWOOD, NJ 119 WASHINGTON AVE	07607	296100 289300 585400	1262122	1262122 00 1262122	294771 294770 589541	334242 338339 672581	315500 315500 631000
33 17 082700-5	50X100 2LT FG12S .1148	2	BATAIEV, IURII 115 WASHINGTON AVE MAYWOOD, NJ 115 WASHINGTON AVE	07607	297500 242600 540100	1164456	1164456 00 1164456	271852 271851 543703	308486 312267 620753	291100 291100 582200
33 18 082800-6	75X100 FG21S .1722	2	SANZO, MICHAEL J. & LINDA M. 105 WASHINGTON AVE. MAYWOOD, NJ 105 WASHINGTON AVE	07607	317500 250800 568300	1225255	1225255 00 1225255	285732 285732 571464	324907 328884 653791	306300 306300 612600
33 19 082900-7	75 X 100 FG12S .1722	2	CAMISCIOLI, FRANK 101 WASHINGTON AVENUE MAYWOOD, NJ 101 WASHINGTON AVE	07607	317500 163900 481400	1037898	1037898 00 1037898	241885 241885 483770	275380 278748 554128	259500 259500 519000
33 20 083000-5	75X 100 3LT BG12S .1722	2	ESKINAZI, GREG 93 WASHINGTON AVE MAYWOOD, NJ 93 WASHINGTON AVE	07607	317500 260500 578000	1246168	1246168 00 1246168	290682 290681 581363	330380 334425 664805	311500 311500 623000

7432000

16023393

00

25000

15998393

7466781

8531612

7999200



Block No. Lot No. Qualification Account No.	Land Dimensions Building Description Additional Lots Acreage	Prop. Class	Owner's Name Address City State Property Location	Billing Code Zip Code	Land Improvement Exemption Net Total	2025 Property Tax Special Dist	2025 Total Tax Deduction Net Tax	Amt.Billed 2025 1st Q 2nd Q Total	2nd Half 2025 3rd Q 4th Q Total	Preliminary 2026 Tax 1st Q 2nd Q Total
33 21 083100-6	50X100 2LT FG12S .1148	2	STELTER, EDDY & GENEVIEVE 87 WASHINGTON AVENUE MAYWOOD, NJ 87 WASHINGTON AVE	07607	297500 269600 567100	1222668	1222668 00 1222668	285517 285516 571033	323833 327802 651635	305700 305700 611400
33 22 083200-7	50X100 2LT FG12S .1148	2	HUSS, JOHN R & JOAN A 81 WASHINGTON AVE MAYWOOD NJ 81 WASHINGTON AVE	07607	297500 220200 517700	1116161	1116161 00 1116161	260554 260553 521107	295715 299339 595054	279000 279000 558000
33 23 083300-8	50X100 2LT FG12S .1148	2	LINDENAU, THOMAS J. & STEFANI 77 WASHINGTON AVE MAYWOOD NJ 77 WASHINGTON AVE	07607	297500 175500 473000	1019788	1019788 00 1019788	237958 237957 475915	270281 273592 543873	254900 254900 509800
33 24 083400-9	50X100 2LT FG12S .1148	2	VAN GROL, WILLIAM 73 WASHINGTON AVE MAYWOOD, N.J. 73 WASHINGTON AVE	07607	297500 149400 446900	963516	963516 S1 -50000 VI 913516	212277 212276 424553	242918 246045 488963	228400 228400 456800
33 25 083500-0	50X100 2LT FG12S .1148	15F	HANLEY, KEVIN & LAURA 67 WASHINGTON AVE MAYWOOD NJ 67 WASHINGTON AVE	07607	*EXEMPT*	00	00 00 00	00 00 00	00 00 00	00 00 00
33 26 083600-1	50X100 2LT FG12S .1148	2	ZHOU, GUANGZHAO & KUANG, YANDE 63 WASHINGTON AVE. MAYWOOD, NJ 63 WASHINGTON AVE	07607	297500 283900 581400	1253498	1253498 00 1253498	292726 292726 585452	331989 336057 668046	313400 313400 626800
33 27 083700-2	50X100 2LT FG12S .1148	2	KAHN, JOYCE F. & CORNELIUS A. JR. 78 AKERS AVE MONTVALE, NJ 59 WASHINGTON AVE	07645	297500 126500 424000	914144	914144 00 914144	213210 213209 426419	242379 245346 487725	228500 228500 457000
33 28 083800-3	75 X 100 3LT FG12S .1722	2	D'HUYVETTER, ALBERT B. & LYNN D. 53 WASHINGTON AVE MAYWOOD, N.J. 53 WASHINGTON AVE	07607	317500 201900 519400	1119826	1119826 00 1119826	261038 261037 522075	297058 300693 597751	280000 280000 560000
33 29 083900-4	50X100 2LT FG11S .1148	2	PARK, WOO JIN 49 WASHINGTON AVE MAYWOOD, NJ 49 WASHINGTON AVE	07607	297500 192700 490200	1056871	1056871 00 1056871	246620 246619 493239	280101 283531 563632	264200 264200 528400
33 30 084000-2	50X100 2LT FG11S .1148	2	MOLINARES, JULIO & DORIS 39 WASHINGTON AVE. MAYWOOD, NJ 39 WASHINGTON AVE	07607	297500 198300 495800	1068945	1068945 00 1068945	249471 249470 498941	283267 286737 570004	267200 267200 534400
34 1 077000-0	50X114 FG12S .1309	2	IZZO PATRICK & ANGELA 14 FAIRMOUNT AVE MAYWOOD NJ 14 FAIRMOUNT AVE	07607	304900 342500 647400	1395794	1395794 00 1395794	325921 325920 651841	369711 374242 743953	348900 348900 697800
34 2 076900-2	53X116 20X50 2LT FG12S .0820	2	MIAL, DANIELLE & NICOLE 822 MAYWOOD AVE MAYWOOD, NJ 822 MAYWOOD AVE	07607	280700 175100 455800	982705	982705 00 982705	229726 229726 459452	260031 263222 523253	245700 245700 491400
34 3 076800-1	53X100 2LT FG12S .1217	2	LISO, ANDREW ROBERT 816 MAYWOOD AVE MAYWOOD, NJ 816 MAYWOOD AVE	07607	266400 171800 438200	944759	944759 00 944759	220473 220472 440945	250374 253440 503814	236200 236200 472400
34 4 076700-0	53 X 130 3LT BG12S .1582	2	BOLLERMAN, DIANE 11 WASHINGTON AVE MAYWOOD, NJ 11 WASHINGTON AVE	07607	327500 232500 560000	1207360	1207360 00 1207360	280567 280567 561134	321153 325073 646226	301800 301800 603600

6616900

14266035

00

50000

14216035

6632106

7583929

7107800

Block No. Lot No. Qualification Account No.	Land Dimensions Building Description Additional Lots Acreage	Prop. Class	Owner's Name Address City State Property Location	Billing Code Zip Code	Land Improvement Exemption Net Total	2025 Property Tax Special Dist	2025 Total Tax Deduction Net Tax	Amt.Billed 2025 1st Q 2nd Q Total	2nd Half 2025 3rd Q 4th Q Total	Preliminary 2026 Tax 1st Q 2nd Q Total
34 5 077800-8	75 X 100 3LT FG12S .1722	2	MORRONE, FRANK J. & ANNE THERESA 15 WASHINGTON AVE MAYWOOD, NJ 15 WASHINGTON AVE	07607	317500 301500 619000	1334564	1334564 00 1334564	311341 311340 622681	353775 358108 711883	333600 333600 667200
34 6 077700-7	75 X 100 00 3LT FG22S .1722	2	HOWE, ROBERT C & ALYSON HANNAH 21 WASHINGTON AVE MAYWOOD, NJ 21 WASHINGTON AVE	07607	317500 281400 598900	1291228	1291228 00 1291228	301227 301226 602453	342292 346483 688775	322800 322800 645600
34 7 077600-6	50X100 2LT FG11S .1148	2	ISIDOR, JULIO G & LUTZI V 25 WASHINGTON AVE MAYWOOD, NJ 25 WASHINGTON AVE	07607	297500 230000 527500	1137290	1137290 00 1137290	265934 265933 531867	300866 304557 605423	284300 284300 568600
34 8 077500-5	50X100 2LT FG12S .1148	2	LAPIERRE, CRAIG & SAMANDER, VANIA A 38 E FAIRMOUNT AVE MAYWOOD, NJ 38 FAIRMOUNT AVE	07607	297500 274500 572000	1233232	1233232 00 1233232	287992 287991 575983	326623 330626 657249	308300 308300 616600
34 9 077400-4	50X100 2LT FG12S .1148	2	OLIVERI, CARMELO ETAL 32 FAIRMOUNT AVE MAYWOOD, NJ 32 FAIRMOUNT AVE	07607	297500 592900 890400	1919702	1919702 00 1919702	450683 450682 901365	506053 512284 1018337	479900 479900 959800
34 10 077300-3	50X100 2LT FG22S .1148	2	BUDOFKY, MATTHEW & OAKES, SAMANTHA 28 FAIRMOUNT AVE MAYWOOD, NJ 28 FAIRMOUNT AVE	07607	297500 348000 645500	1391698	1391698 00 1391698	325114 325114 650228	368476 372994 741470	347900 347900 695800
34 11 077200-2	50X100 2LT FG22S .1148	2	ZDOROVYAK, MARINA I 22 E FAIRMOUNT AVE MAYWOOD, NJ 22 FAIRMOUNT AVE	07607	297500 229300 526800	1135781	1135781 00 1135781	265181 265180 530361	300866 304554 605420	283900 283900 567800
34 12 077100-1	50X100 2LT FG12S .1148	2	BIANCO, KIMBERLY 18 E FAIRMONT AVE MAYWOOD, NJ 18 FAIRMOUNT AVE	07607	297500 286800 584300	1259751	1259751 00 1259751	294233 294232 588465	333598 337688 671286	314900 314900 629800
35 1 075300-9	75X125 3LT BG11S .2152	2	BASILE, JAMES J. & MARY LOU 728 OAK AVE MAYWOOD, N.J. 728 OAK AVE	07607	337500 226700 564200	1216415	1216415 V1 -25000 1191415	276523 276523 553046	317210 321159 638369	297900 297900 595800
35 2 075200-8	55X125 2.5LT BG11S .1578	2	DE POMPEI, PATRICIA J 736 OAK AVE MAYWOOD NJ 736 OAK AVE	07607	317500 208700 526200	1134487	1134487 00 1134487	264750 264750 529500	300652 304335 604987	283600 283600 567200
35 3 075100-7	55X125 2.5LT BG11S .1578	2	MASURAT, GERALDINE G. RIOLO, C.M. 740 OAK AVE MAYWOOD, NJ 740 OAK AVE	07607	317500 177300 494800	1066789	1066789 00 1066789	248879 248879 497758	282784 286247 569031	266700 266700 533400
35 4 075000-6	55X125 2.5LT 1.5SF .1578	2	MACHADO, LINO & MILDRED 742 OAK AVENUE MAYWOOD, N. J. 742 OAK AVE	07607	317500 229500 547000	1179332	1179332 00 1179332	275241 275241 550482	312511 316339 628850	294800 294800 589600
35 5 074900-8	55X125 2.5LT BG11S .1578	2	AVON, ANTHONY J & KATHLEEN M 748 OAK AVE MAYWOOD, NJ 748 OAK AVE	07607	317500 236600 554100	1194640	1194640 00 1194640	278846 278845 557691	316535 320414 636949	298700 298700 597400
35 6 074800-7	55X125 2.5LT BG11S .1578	2	RATCLIFFE, DOUGLAS 754 OAK AVE MAYWOOD, NJ 752 OAK AVE	07607	317500 249800 567300	1223099	1223099 00 1223099	285517 285516 571033	324048 328018 652066	305800 305800 611600

8218000

17718008

00

25000

17693008

8262913

9430095

8846200

Block No. Lot No. Qualification Account No.	Land Dimensions Building Description Additional Lots Acreage	Prop. Class	Owner's Name Address City State Property Location	Billing Code Zip Code	Land Improvement Exemption Net Total	2025 Property Tax Special Dist	2025 Total Tax Deduction Net Tax	Amt.Billed 2025 1st Q 2nd Q Total	2nd Half 2025 3rd Q 4th Q Total	Preliminary 2026 Tax 1st Q 2nd Q Total
35 7 074700-6	55X125 2.5LT BG11S .1578	2	KLEVEN, JOHN S & STUART, JENNIFER 760 OAK AVENUE MAYWOOD, NJ 760 OAK AVE	07607	317500 304600 622100	1341248	1341248 00	313170 313170	355277 359631	335300 335300 670600
35 8 074600-5	55X125 BG11S .1578	2	BUDA, JOSEPH & KATHLEEN 766 OAK AVE MAYWOOD, NJ 766 OAK AVE	07607	317500 525600 843100	1817724	1817724 00	424859 424858	481053 486954	454400 454400 908800
35 9 074500-4	55X125 2.5LT BG11S .1578	2	KIM, DANIEL & JOUNG, HAESEUNG 764 OAK AVE MAYWOOD, NJ 764 OAK AVE	07607	317500 286400 603900	1302008	1302008 -25000	298312 298312	338079 342305	319300 319300 638600
35 10 074400-3	55X125 2.5LT BG11S .1578	2	YOUNG, JUAN & SONIA 778 OAK AVE MAYWOOD, NJ 778 OAK AVE	07607	317500 204300 521800	1125001	1125001 00	262491 262490	298184 301836	281300 281300 562600
35 11 074300-2	54 6X125 2.5LT BG11S .0172	2	DEC, THEODORE GEORGE 784 OAK AVENUE MAYWOOD, NJ 784 OAK AVE	07607	317500 182100 499600	1077138	1077138 00	251300 251300	285520 289018	269300 269300 538600
35 12 074200-1	65X100 2.5LT BG11S .1492	2	DELACRUZ, JIMMY S & LYDIA 22 WEST FAIRMOUNT AVENUE MAYWOOD, NJ 22 W FAIRMOUNT AVE	07607	314500 171400 485900	1047600	1047600 00	244414 244413	277686 281087	261900 261900 523800
35 13 074100-0	60X100 2.5LT BG11S .1377	2	HAZUKA, EDWARD & LISA & JOAN 18 W FAIRMOUNT AVE MAYWOOD, NJ 18 W FAIRMOUNT AVE	07607	310500 293100 603600	1301362	1301362 00	304024 304024	344544 348770	325300 325300 650600
35 14 074000-9	55X125 BG11S .1578	2	VARGAS, JOSE P. 825 MAYWOOD AVE. MAYWOOD, NJ 825 MAYWOOD AVE	07607	286700 251600 538300	1160575	1160575 00	271690 271690	306714 310481	290100 290100 580200
35 15 073900-1	56X125 BG11S .1607	2	DEL TORO, EULISES & SUZANNE T 821 MAYWOOD AVE MAYWOOD, NJ 821 MAYWOOD AVE	07607	281300 199600 480900	1036820	1036820 00	241993 241992	274735 278100	259200 259200 518400
35 16 073800-0	50X125 2.5LT BG11S .1435	2	DELOS SANTOS, JAMMIL & ROSARIO, EULALIA 817 MAYWOOD AVE MAYWOOD, NJ 817 MAYWOOD AVE	07607	281300 237600 518900	1118748	1118748 00	261199 261199	296359 299991	279700 279700 559400
35 17 073700-9	50X125 2.5LT BG11S .1435	2	DE LOS SANTOS, LUCILA & JAMILKA 811 MAYWOOD AVENUE MAYWOOD, NJ 811 MAYWOOD AVE	07607	281300 182900 464200	1000815	1000815 00	233600 233599	265184 268432	250200 250200 500400
35 18 073600-8	50X125 2.5LT BG11S .1435	2	MARTE, WILVER M & JOHEIRY 807 MAYWOOD AVE MAYWOOD, NJ 807 MAYWOOD AVE	07607	281300 130500 411800	887841	887841 00	207130 207130	235349 238232	222000 222000 444000
35 19 073500-7	50X125 2.5LT BG11S .1435	2	GEERLOF, DEBORAH R 803 MAYWOOD AVENUE MAYWOOD, NJ 803 MAYWOOD AVE	07607	281300 206500 487800	1051697	1051697 00	245490 245489	278652 282066	262900 262900 525800
35 20 073400-6	79X125 4LT FG12S .2267	2	LEVIENT, SAMANTHA 793 MAYWOOD AVE MAYWOOD, NJ 793 MAYWOOD AVE	07607	307400 238000 545400	1175882	1175882 00	274165 274165	311868 315684	294000 294000 588000

7627300

16444459

00

25000

16419459

7667668

8751791

8209800

Block No. Lot No. Qualification Account No.	Land Dimensions Building Description Additional Lots Acreage	Prop. Class	Owner's Name Address City State Property Location	Billing Code Zip Code	Land Improvement Exemption Net Total	2025 Property Tax Special Dist	2025 Total Tax Deduction Net Tax	Amt.Billed 2025 1st Q 2nd Q Total	2nd Half 2025 3rd Q 4th Q Total	Preliminary 2026 Tax 1st Q 2nd Q Total
35 21 073300-5	50X125 FG22S .1435	2	ISLAM, NURAL & RAHANA 789 MAYWOOD AVE MAYWOOD, NJ 789 MAYWOOD AVE	07607	283100 343600 626700	1351165	1351165 00 1351165	315645 315644 631289	357745 362131 719876	337800 337800 675600
35 22 073200-4	50X125 FG22S .1435	2	POHTS, TERESA 785 MAYWOOD AVE MAYWOOD, NJ 785 MAYWOOD AVE	07607	281300 260600 541900	1168336	1168336 00 1168336	272874 272873 545747	309398 313191 622589	292100 292100 584200
35 23 073100-3	86X125 FG11S .2468	2	WEHRMAKER, SUZANNE L. 777 MAYWOOD AVE MAYWOOD, N.J. 777 MAYWOOD AVE	07607	310600 194900 505500	1089858	1089858 00 1089858	254044 254043 508087	289117 292654 581771	272500 272500 545000
35 24 073000-2	50X125 2.5LT FG22S .1435	2	WILLIAMS, MICHELLE & RYAN 771 MAYWOOD AVE MAYWOOD, NJ 771 MAYWOOD AVE	07607	281300 186200 467500	1007930	1007930 00 1007930	235268 235267 470535	267062 270333 537395	252000 252000 504000
35 25 072900-4	50X124 2.5LT FG21S .1423	2	MEBAGISHVILI, TORNIKE 769 MAYWOOD AVENUE MAYWOOD, NJ 769 MAYWOOD AVE	07607	281300 350000 631300	1361083	1361083 00 1361083	318012 318012 636024	360320 364739 725059	340300 340300 680600
35 26 072800-3	50X125 FG12S .1435	2	MEBAGISHVILI, T. & QEMOKLIDZE, G. 756 MAYWOOD AVE MAYWOOD, NJ 765 MAYWOOD AVE	07607	281300 214000 495300	1067867	1067867 00 1067867	249310 249309 498619	282891 286357 569248	267000 267000 534000
36 1 072700-2	61X100 2.5LT FG12S .1400	2	CINNELLA, GREGORY P JR & DEBRA A 726 PALMER AVE MAYWOOD N J 726 PALMER AVE	07607	310500 251600 562100	1211888	1211888 00 1211888	283042 283042 566084	320935 324869 645804	303000 303000 606000
36 2 072600-1	51X100 2LT FG11S .1171	2	SAMPSON, ROBIN A & TASIYAN, ERDINC 730 PALMER AVE MAYWOOD, NJ 730 PALMER AVE	07607	303300 246300 549600	1184938	1184938 00 1184938	276801 276801 553602	313744 317592 631336	296200 296200 592400
36 3 072500-0	51X100 2LT FG12S .1171	2	LA, TOMMY & MIKI 734 PALMER AVENUE MAYWOOD, NJ 734 PALMER AVE	07607	303300 260900 564200	1216415	1216415 00 1216415	284172 284171 568343	322062 326010 648072	304100 304100 608200
36 4 072400-9	51X100 2LT FG11S .1171	2	COLETTA, JEAN-LUC & PIANO, KATHERINE 738 PALMER AVE MAYWOOD, NJ 738 PALMER AVE	07607	303300 194200 497500	1072610	1072610 00 1072610	250493 250493 500986	284071 287553 571624	268200 268200 536400
36 5 072300-8	51X100 2LT FG11S .1171	2	KAMVOSOU LIS, PETER & ASPASIA 742 PALMER AVE MAYWOOD, N.J. 742 PALMER AVE	07607	303300 215100 518400	1117670	1117670 00 1117670	261038 261037 522075	295984 299611 595595	279400 279400 558800
36 6 072200-7	51X100 2LT FG11S .1171	2	JORDAN, MICHAEL & MICHELLE M. 748 PALMER AVE MAYWOOD, NJ 748 PALMER AVE	07607	303300 272900 576200	1242287	1242287 00 1242287	290251 290251 580502	328876 332909 661785	310600 310600 621200
36 7 072100-6	51X100 2LT FG11S .1171	2	MATUSESKI JOHN M JR & JANE U 752 PALMER AVE MAYWOOD NJ 752 PALMER AVE	07607	303300 215300 518600	1118102	1118102 00 1118102	261146 261145 522291	296090 299721 595811	279500 279500 559000
36 8 072000-5	51X100 2LT FG11S .1171	2	FREEMAN, THOMAS J. & MARGARET, 756 PALMER AVE MAYWOOD N J 756 PALMER AVE	07607	303300 264400 567700	1223961	1223961 00 1223961	285947 285947 571894	324047 328020 652067	306000 306000 612000

7622500

16434110

00

00

16434110

7676078

8758032

8217400

Block No. Lot No. Qualification Account No.	Land Dimensions Building Description Additional Lots Acreage	Prop. Class	Owner's Name Address City State Property Location	Billing Code Zip Code	Land Improvement Exemption Net Total	2025 Property Tax Special Dist	2025 Total Tax Deduction Net Tax	Amt.Billed 2025 1st Q 2nd Q Total	2nd Half 2025 3rd Q 4th Q Total	Preliminary 2026 Tax 1st Q 2nd Q Total
36 9 071900-7	51X100 2LT FG11S .1171	2	RUTHERFORD, ROBERT A & DEANNA 760 PALMER AVE MAYWOOD, NJ 760 PALMER AVE	07607	303300 128700 432000	931392	931392 00	217352 217352	246832 249856	232800 232800
36 10 071800-6	51X100 2LT FG11S .1171	2	ANING, SAMUEL 764 PALMER AVE MAYWOOD, NJ 764 PALMER AVE	07607	303300 191600 494900	1067004	1067004 00	249202 249201	282569 286032	266800 266800
36 11 071700-5	51X100 2LT FG11S .1171	2	D'ERRICO, RICHARD 768 PALMER AVE MAYWOOD, NJ 768 PALMER AVE	07607	303300 231600 534900	1153244	1153244 -25000	263127 263126	299124 302867	282100 282100
36 12 071600-4	50X100 2LT F2S .1148	2	GHIRARDI, ROBERT P&SAMANTHA MARIE 772 PALMER AVE MAYWOOD, NJ 772 PALMER AVE	07607	302500 217900 520400	1121982	1121982 00	262598 262598	296572 300214	280500 280500
36 13 071500-3	70X100 2.5LT FG11S .1607	2	MORGAN, DAVID & ROSEMARY 40 W FAIRMOUNT AVE MAYWOOD, NJ 40 W FAIRMOUNT AVE	07607	318500 318500 637000	1373372	1373372 00	320702 320702	363755 368213	343300 343300
36 14 071400-2	60X100 2.5LT FG11S .1377	2	CHIRICHELLA, GERALD & ANA 36 W FAIRMOUNT AVE MAYWOOD NJ 36 W FAIRMOUNT AVE	07607	310500 258100 568600	1225902	1225902 00	286324 286323	324637 328618	306500 306500
36 15 071300-1	70X100 2LT FG11S .1607	2	MARK PROPERTY TRUST 32 W FAIRMOUNT AVE MAYWOOD, NJ 32 W FAIRMOUNT AVE	07607	318500 198400 516900	1114436	1114436 00	260016 260015	295394 299011	278600 278600
36 16 071200-0	51X100 2LT FG11S .1171	2	KELLY, MARIAN 789 OAK AVE MAYWOOD, NJ 789 OAK AVE	07607	303300 175900 479200	1033155	1033155 00	241240 241239	273661 277015	258300 258300
36 17 071100-9	51X100 2LT FG11S .1171	2	PENA, LUIS (ETAL) 783 OAK AVENUE MAYWOOD, NJ 783 OAK AVE	07607	303300 230700 534000	1151304	1151304 00	268947 268946	304837 308574	287800 287800
36 18 071000-8	51X100 2LT F2S .1171	2	MC GOWAN, KATHLEEN 777 OAK AVE MAYWOOD NJ 777 OAK AVE	07607	303300 283900 587200	1266003	1266003 00	295793 295792	335154 339264	316500 316500
36 19 070900-0	51X100 2LT FG11S .1171	2	CAPONE, GIULIANA 759 OAK AVE MAYWOOD, NJ 759 OAK AVE	07607	303300 191400 494700	1066573	1066573 00	249041 249040	282515 285977	266600 266600
36 20 070800-9	51X100 2LT FG12S .1171	2	MEYERS, JOHN & DRAKE, DONNA 755 OAK AVE. MAYWOOD, NJ 755 OAK AVE	07607	303300 141400 444700	958773	958773 00	223808 223808	254022 257135	239700 239700
36 21 070700-8	51X100 2LT FG12S .1171	2	VELEZ, RAY & BRENDA ITHIER 751 OAK AVE MAYWOOD, NJ 751 OAK AVE	07607	303300 293700 597000	1287132	1287132 00	300742 300742	340735 344913	321800 321800
36 22 070600-7	51X100 2LT FG12S .1171	2	VENDOLA, JOSEPH & ARBUCCO, CINDY 747 OAK AVE MAYWOOD, NJ 747 OAK AVE	07607	303300 258100 561400	1210378	1210378 00	283257 283257	319968 323896	302600 302600

7402900

15960650

00

25000

15935650

7444290

8491360

7967800



Block No. Lot No. Qualification Account No.	Land Dimensions Building Description Additional Lots Acreage	Prop. Class	Owner's Name Address City State Property Location	Billing Code Zip Code	Land Improvement Exemption Net Total	2025 Property Tax Special Dist	2025 Total Tax Deduction Net Tax	Amt.Billed 2025 1st Q 2nd Q Total	2nd Half 2025 3rd Q 4th Q Total	Preliminary 2026 Tax 1st Q 2nd Q Total
36 23 070500-6	51X100 2LT FG12S .1171	2	BECKER, ROBERT J 127 CENTRAL AVE ROCHELLE PARK, NJ 743 OAK AVE	07662	303300 106400 409700	883313	883313 00 883313	206162 206161 412323	234061 236929 470990	220800 220800 441600
36 24 070400-5	51X100 2LT FG12S .1171	2	SINGER, DIANA 739 OAK AVE MAYWOOD, NJ 739 OAK AVE	07607	303300 248300 551600	1189250	1189250 00 1189250	277824 277823 555647	314871 318732 633603	297300 297300 594600
36 25 070300-4	51X100 2LT FG12S .1171	2	KOLENOVIC, SEMINA & ANEL 735 OAK AVENUE MAYWOOD, NJ 735 OAK AVE	07607	303300 182700 486000	1047816	1047816 00 1047816	244629 244628 489257	277579 280980 558559	262000 262000 524000
36 26 070200-3	51X100 2LT FG12S .1171	2	DEGEORGE, ROBERT & HEATHER 731 OAK AVE MAYWOOD, NJ 731 OAK AVE	07607	303300 177900 481200	1037467	1037467 00 1037467	241562 241562 483124	275488 278855 554343	259400 259400 518800
36 27 070100-2	60X100 2.5LT FG12S .1377	2	DONAHUE (ETAL), JUSTIN A 727 OAK AVE MAYWOOD, NJ 727 OAK AVE	07607	310500 165500 476000	1026256	1026256 00 1026256	239518 239517 479035	271945 275276 547221	256600 256600 513200
37 1 067700-4	53X100 2LT FG11S .1217	2	MASTROJOHN (ETAL), CONSTANTINE D 742 GRANT AVE MAYWOOD, NJ 742 GRANT AVE	07607	304900 300900 605800	1306105	1306105 00 1306105	305208 305207 610415	345725 349965 695690	326500 326500 653000
37 2 067800-5	53X100 2LT FG11S .1217	2	ROSEBERRY, THOMAS & LILLIAN 738 GRAND AVE MAYWOOD, NJ 738 GRANT AVE	07607	304900 394900 699800	1508769	1508769 00 1508769	352713 352713 705426	399222 404121 803343	377200 377200 754400
37 3 067900-6	53X100 2LT FG11S .1217	2	POLLIO, MICHELINA 734 GRANT AVE MAYWOOD, NJ 734 GRANT AVE	07607	304900 215600 520500	1122198	1122198 00 1122198	262114 262113 524227	297164 300807 597971	280500 280500 561000
37 4 068000-4	53X100 2LT FG11S .1217	2	GUPTA, ROHIT 730 GRANT AVENUE MAYWOOD, NJ 730 GRANT AVE	07607	304900 273900 578800	1247893	1247893 00 1247893	291543 291542 583085	330378 334430 664808	312000 312000 624000
37 5 068100-5	60X100 2.5LT FG11S .1377	2	RUBIO, EDWIN M. & NATHALIE 726 GRANT AVE MAYWOOD, NJ 726 GRANT AVE	07607	310500 181700 492200	1061183	1061183 00 1061183	247696 247695 495391	281174 284618 565792	265300 265300 530600
37 6 067200-9	60X100 2.5LT FG11S .1377	2	TEJEDA, HEIDY 727 EDEL AVE MAYWOOD, NJ 727 EDEL AVE	07607	310500 193000 503500	1085546	1085546 00 1085546	253398 253398 506796	287613 291137 578750	271400 271400 542800
37 7 067300-0	53X100 2LT FG11S .1217	2	SCHLOMANN, RICHARD WAYNE & LEIGH ANNE 731 EDEL AVE MAYWOOD, NJ 731 EDEL AVE	07607	304900 240100 545000	1175020	1175020 00 1175020	274488 274487 548975	311115 314930 626045	293800 293800 587600
37 8 067400-1	53X100 2LT FG11S .1217	2	RIKER, WILLIAM F. & ANN L 735 EDEL AVE MAYWOOD, NJ 735 EDEL AVE	07607	304900 272000 576900	1243796	1243796 00 1243796	290574 290574 581148	329305 333343 662648	310900 310900 621800
37 9 067500-2	53X100 2LT FG11S .1217	2	BARSEMIAN, SIMON & TALIN 739 EDEL AVENUE MAYWOOD, NJ 739 EDEL AVE	07607	304900 211200 516100	1112712	1112712 00 1112712	259908 259908 519816	294642 298254 592896	278200 278200 556400

7443100

16047324

00

00

16047324

7494665

8552659

8023800

Block No. Lot No. Qualification Account No.	Land Dimensions Building Description Additional Lots Acreage	Prop. Class	Owner's Name Address City State Property Location	Billing Code Zip Code	Land Improvement Exemption Net Total	2025 Property Tax Special Dist	2025 Total Tax Deduction Net Tax	Amt.Billed 2025 1st Q 2nd Q Total	2nd Half 2025 3rd Q 4th Q Total	Preliminary 2026 Tax 1st Q 2nd Q Total
37 10 067600-3	53X100 2LT FG11S .1217	2	DEFINA, MICHAEL J & DAHIANA 741 EDEL AVE MAYWOOD, NJ 741 EDEL AVE	07607	304900 252200 557100	1201108	1201108 00 1201108	280567 280567 561134	318037 321937 639974	300300 300300 600600
37 11 045200-9	3.5AC 1SBRCB 3.5000	15A	BOARD OF EDUCATION 450 MAYWOOD AVE MAYWOOD NJ 764 GRANT AVE	07607	*EXEMPT*	00	00 00 00	00 00 00	00 00 00	00 00 00
37 12 069600-7	55X100 2LT FG11S .1263	2	FERNANDES, HERMAN & AMANDA 742 EDEL AVENUE MAYWOOD, NJ 742 EDEL AVE	07607	306500 224500 531000	1144836	1144836 00 1144836	267333 267332 534665	303227 306944 610171	286200 286200 572400
37 13 069700-8	55X100 2LT FG11S .1263	2	ROSKOWINSKI(ETC), CHERYL ANN 738 EDEL AVE MAYWOOD, NJ 738 EDEL AVE	07607	306500 209100 515600	1111634	1111634 00 1111634	259532 259531 519063	294481 298090 592571	277900 277900 555800
37 14 069800-9	55X100 2LT FG11S .1263	2	SIDOTI, CLAIRE R (ZIMMERMAN) 734 EDEL AVE MAYWOOD, NJ 734 EDEL AVE	07607	306500 237100 543600	1172002	1172002 00 1172002	273681 273680 547361	310418 314223 624641	293000 293000 586000
37 15 069900-0	51X100 2LT FG11S .1171	2	MORITZ, GEORGE T & PAMELA J 730 EDEL AVE MAYWOOD, NJ 730 EDEL AVE	07607	303300 149800 453100	976884	976884 00 976884	228005 228004 456009	258852 262023 520875	244200 244200 488400
37 16 070000-1	56X100 2.5LT FG11S .1286	2	SCELZO, ARNOLD J. & JULIE A. 726 EDEL AVE MAYWOOD, NJ 726 EDEL AVE	07607	307300 348600 655900	1414120	1414120 00 1414120	330763 330762 661525	374002 378593 752595	353500 353500 707000
37 17 068200-6	57X100 2LT FG11S .1309	2	CHUNG, MAN CHUN & HEIDI 727 PALMER AVE MAYWOOD, NJ 727 PALMER AVE	07607	308100 187900 496000	1069376	1069376 00 1069376	249686 249686 499372	283266 286738 570004	267300 267300 534600
37 18 068300-7	50X100 2LT FG11S .1148	2	SURTI, JITENDRA C & DIVYA J TRSTES 731 PALMER AVE MAYWOOD, NJ 731 PALMER AVE	07607	302500 205100 507600	1094386	1094386 00 1094386	255604 255604 511208	289812 293366 583178	273600 273600 547200
37 19 068400-8	50X100 2LT FG11S .1148	2	DE MAIO ROY & THERESA 735 PALMER AVE MAYWOOD N J 735 PALMER AVE	07607	302500 178500 481000	1037036 v1	1037036 -25000 1012036	235958 235957 471915	268377 271744 540121	253000 253000 506000
37 20 068500-9	50X100 2LT FG11S .1148	2	TAHANEY JR THOMAS LEO & KELLEY DEANE 739 PALMER AVE MAYWOOD, NJ 739 PALMER AVE	07607	302500 255300 557800	1202617	1202617 00 1202617	280998 280997 561995	318359 322263 640622	300700 300700 601400
37 21 068600-0	50X100 2LT FG11S .1148	2	STAWICKI, WM J & MAUREEN C 741 PALMER AVE MAYWOOD N J 741 PALMER AVE	07607	302500 250500 553000	1192268 w1	1192268 -25000 1167268	272273 272272 544545	309426 313297 622723	291800 291800 583600
37 22 068700-1	50X100 2LT FG11S .1148	2	SCHFIFELE, COLLEEN K. 743 PALMER AVE MAYWOOD, NJ 743 PALMER AVE	07607	302500 209000 511500	1102794	1102794 00 1102794	257595 257594 515189	292013 295592 587605	275700 275700 551400
37 23 068800-2	50X100 2LT FG11S .1148	2	FRANKS, MARK L & JUDITH A 747 PALMER AVE. MAYWOOD, N.J. 747 PALMER AVE	07607	302500 261100 563600	1215122	1215122 00 1215122	283903 283902 567805	321686 325631 647317	303800 303800 607600

6926800

14934183

00

50000

14884183

6951786

7932397

7442000

Block No. Lot No. Qualification Account No.	Land Dimensions Building Description Additional Lots Acreage	Prop. Class	Owner's Name Address City State Property Location	Billing Code Zip Code	Land Improvement Exemption Net Total	2025 Property Tax Special Dist	2025 Total Tax Deduction Net Tax	Amt.Billed 2025 1st Q 2nd Q Total	2nd Half 2025 3rd Q 4th Q Total	Preliminary 2026 Tax 1st Q 2nd Q Total
37 24 068900-3	50X100 2LT FG11S .1148	2	DEL GAVIO, TARA 751 PALMER AVE MAYWOOD, NJ 751 PALMER AVE	07607	302500 166100 468600	1010302	1010302 00 1010302	235268 235267 470535	268243 271524 539767	252600 252600 505200
37 25 069000-1	50X100 2LT FG11S .1148	2	PALMER PARTNERS LLC 756 PALMER AVE MAYWOOD, NJ 755 PALMER AVE	07607	302500 176900 479400	1033586	1033586 00 1033586	241401 241400 482801	273715 277070 550785	258400 258400 516800
37 26 069100-2	50X100 2LT FG11S .1148	2	BOYCE JR, GEORGE T & BEATRICE 759 PALMER AVE MAYWOOD, NJ 759 PALMER AVE	07607	302500 230600 533100	1149364 V1	1149364 -25000 1124364	262212 262212 524424	298104 301836 599940	281100 281100 562200
37 27 069200-3	50X100 2LT FG11S .1148	2	ACUNA, RODRIGO M. & BILLONES, CLAIRE M 761 PALMER AVE MAYWOOD, NJ 761 PALMER AVE	07607	302500 341400 643900	1388248	1388248 00 1388248	324468 324468 648936	367403 371909 739312	347100 347100 694200
37 28 069300-4	50X100 2LT FG11S .1148	2	BUCKLEY, PHILIP J & LORELLE 767 PALMER AVE MAYWOOD, NJ 767 PALMER AVE	07607	302500 193100 495600	1068514	1068514 00 1068514	249579 249578 499157	282944 286413 569357	267100 267100 534200
37 29 069400-5	50X100 2LT FG11S .1148	2	BERARDI, RICHARD A & LAURA 771 PALMER AVE MAYWOOD, NJ 771 PALMER AVE	07607	302500 179400 481900	1038976	1038976 00 1038976	242531 242530 485061	275271 278644 553915	259700 259700 519400
37 30 069500-6	58X100 2LT FG11S .1331	2	HARRINGTON, EUGENE T. & JOAN M. 775 PALMER AVE MAYWOOD, N.J. 775 PALMER AVE	07607	308900 200400 509300	1098051	1098051 00 1098051	256357 256357 512714	290886 294451 585337	274500 274500 549000
38 1 038800-3	91X90, 4.0 LTS 1SF1G .1880	2	BELLO, RAFAEL 763 SPRING VALLEY RD MAYWOOD, NJ 763 SPRING VALLEY RD	07607	313300 193700 507000	1093092	1093092 00 1093092	254905 254904 509809	289867 293416 583283	273300 273300 546600
38 2 039000-2	50X110 5 2LT FG11S .1263	2	SMITH, DAMON 200 SANZARI PL MAYWOOD, NJ 200 SANZARI PL	07607	311000 245200 556200	1199167	1199167 00 1199167	282450 282450 564900	315187 319080 634267	299800 299800 599600
38 3 039100-3	50X103 95 2LT FG11S .1182	2	DEKYI, TENZIN & CHOMPHEL, NAMGYAL 204 SANZARI PL MAYWOOD, NJ 204 SANZARI PL	07607	314600 278100 592700	1277861	1277861 00 1277861	300850 300849 601699	336007 340155 676162	319500 319500 639000
38 4 039200-4	50X117 57 2.5LT FG11S .1343	2	KRUEGEL, KURT A & DONNA F 208 SANZARI PL MAYWOOD, NJ 208 SANZARI PL	07607	328400 315000 643400	1387170	1387170 00 1387170	326190 326189 652379	365144 369647 734791	346800 346800 693600
38 5 039300-5	50X115 2LT F1S .1320	2	BARISH, DIANE 212 SANZARI PL MAYWOOD, NJ 212 SANZARI PL	07607	323700 117300 441000	950796	950796 00 950796	224077 224077 448154	249778 252864 502642	237700 237700 475400
38 6 039400-6	60X103 9 2LT FG11S .1419	2	DELANEY IV, JOSEPH P 216 SANZARI PL MAYWOOD, NJ 216 SANZARI PL	07607	306600 263500 570100	1229136	1229136 00 1229136	273466 273465 546931	339107 343098 682205	307300 307300 614600
38 7 039500-7	65X97 60 2LT FG12S .1447	2	HINTZEN, TREVOR AUGUSTUS ETAL 220 SANZARI PL MAYWOOD, NJ 220 SANZARI PL	07607	308500 292500 601000	1295756	1295756 00 1295756	303271 303270 606541	342504 346711 689215	323900 323900 647800

7523200

16220019

00

25000

16195019

7554041

8640978

8097600

Block No. Lot No. Qualification Account No.	Land Dimensions Building Description Additional Lots Acreage	Prop. Class	Owner's Name Address City State Property Location	Billing Code Zip Code	Land Improvement Exemption Net Total	2025 Property Tax Special Dist	2025 Total Tax Deduction Net Tax	Amt.Billed 2025 1st Q 2nd Q Total	2nd Half 2025 3rd Q 4th Q Total	Preliminary 2026 Tax 1st Q 2nd Q Total
38 8 039600-8	113 65X90 4LT FG11S .1343	2	SOLOSA, RONWALDO B & RIMA 224 SANZARI PLACE MAYWOOD, NJ 224 SANZARI PL	07607	307300 214500 521800	1125001	1125001 00 1125001	264965 264965 529930	295709 299362 595071	281300 281300 562600
38 9 039700-9	105X85 3.5LT FG21S .2049	2	SEMBENU, SEKHEMRA & ASARE 718 BRIARCLIFF AVE MAYWOOD, NJ 718 BRIARCLIFF AVE	07607	318200 385300 703500	1516746	1516746 00 1516746	358631 358631 717262	397280 402204 799484	379200 379200 758400
38 10 039800-0	65X82 2LT BG11S .1224	2	DWYER, GEORGINA CINTRON 714 BRIARCLIFF AVE MAYWOOD, NJ 714 BRIARCLIFF AVE	07607	300700 169300 470000	1013320	1013320 00 1013320	239088 239087 478175	265928 269217 535145	253300 253300 506600
38 11 039900-1	65X95 50 2LT F1S .1418	2	CLUNIE, MONIFA & COLEMAN, WAVERLY 710 BRIARCLIFF AVE MAYWOOD, NJ 710 BRIARCLIFF AVE	07607	304800 326000 630800	1360005	1360005 00 1360005	318281 318281 636562	359514 363929 723443	340000 340000 680000
38 12 040000-2	55X107 75 2.5LT FG11S .1351	2	DE SANCHEZ, NELSON J. & ANA I. 706 BRIARCLIFF AVE MAYWOOD, NJ 706 BRIARCLIFF AVE	07607	305500 173200 478700	1032077	1032077 00 1032077	235913 235913 471826	278450 281801 560251	258000 258000 516000
38 13 040100-3	55X124 2.5LT F1S .1566	2	DUGAN, BINA M & HERRICK, DOUGLAS A. 702 BRIARCLIFF AVENUE MAYWOOD, NJ 702 BRIARCLIFF AVE	07607	332400 225100 557500	1201970	1201970 00 1201970	271690 271690 543380	327344 331246 658590	300500 300500 601000
38 14 057300-7	79X91 3.5LT FG11S .1650	2	JOHNSON, SALLY & TERAN, SALLY 698 BRIARCLIFF AVE MAYWOOD, NJ 698 BRIARCLIFF AVE	07607	316300 233500 549800	1185369	1185369 00 1185369	279115 279114 558229	311646 315494 627140	296300 296300 592600
38 15 057200-6	72X90 2.5LT F1S .1488	2	CLASON, JON P & BARBARA J 694 BRIARCLIFF AVE MAYWOOD NJ 694 BRIARCLIFF AVE	07607	311500 219000 530500	1143758	1143758 00 1143758	257918 257917 515835	312105 315818 627923	285900 285900 571800
38 16 057100-5	51X139X68 2LT FG11S .0430	2	BATCH, CHARLES & DEBRA 215 STAVOLA PLACE MAYWOOD, NJ 215 STAVOLA PL	07607	318900 234400 553300	1192915	1192915 00 1192915	278631 278630 557261	315891 319763 635654	298200 298200 596400
38 17 057000-4	50X121 2LT FG21S .1389	2	ZORRILLA, MARCO & GIL, ELDA 211 STAVOLA PL MAYWOOD, NJ 211 STAVOLA PL	07607	312700 188300 501000	1080156	1080156 00 1080156	254205 254205 508410	284120 287626 571746	270000 270000 540000
38 18 056900-6	52X112 FG11S .1337	2	KERIN, JESSICA R & SEGAL, JORDAN J 207 STAVOLA PL MAYWOOD, NJ 207 STAVOLA PL	07607	305000 245400 550400	1186662	1186662 00 1186662	270130 270130 540260	321275 325127 646402	296700 296700 593400
38 19 056800-5	50X112 2LT FG11S .1286	2	PENALO, NIURKA DESSIREE 203 STAVOLA PL MAYWOOD, NJ 203 STAVOLA PL	07607	302300 170200 472500	1018710	1018710 00 1018710	235752 235751 471503	271950 275257 547207	254700 254700 509400
38 20 056700-4	50X112 2LT FG11S .1286	2	BROWN, DANE J & RODGERS, STEPHANIE 199 STAVOLA PL MAYWOOD, NJ 199 STAVOLA PL	07607	302300 247500 549800	1185369	1185369 00 1185369	281213 281212 562425	309548 313396 622944	296300 296300 592600
38 21 056600-3	50X112 2LT FG11S .1286	2	SALVATORE, ANTOINETTE 195 STAVOLA PL MAYWOOD NJ 195 STAVOLA PL	07607	301900 185500 487400	1050834 W1	1050834 -25000 1025834	227619 227618 455237	283593 287004 570597	256500 256500 513000

7557000

16292892

00

25000

16267892

7546295

8721597

8133800

Block No. Lot No. Qualification Account No.	Land Dimensions Building Description Additional Lots Acreage	Prop. Class	Owner's Name Address City State Property Location	Billing Code Zip Code	Land Improvement Exemption Net Total	2025 Property Tax Special Dist	2025 Total Tax Deduction Net Tax	Amt.Billed 2025 1st Q 2nd Q Total	2nd Half 2025 3rd Q 4th Q Total	Preliminary 2026 Tax 1st Q 2nd Q Total
38 22 056500-2	51X90 2LT FG12S .1054	2	KNOLL, ELIZABETH 751 SPRING VALLEY RD MAYWOOD, NJ 751 SPRING VALLEY RD	07607	286800 183500 470300	1013967	1013967 00 1013967	237474 237473 474947	267864 271156 539020	253500 253500 507000
38 23 056400-1	50X72 2LT .0826	2	AHMED, RUMAL 755 SPRING VALLEY RD MAYWOOD, NJ 755 SPRING VALLEY RD	07607	264500 258700 523200	1128019	1128019 00 1128019	264427 264427 528854	297752 301413 599165	282000 282000 564000
38 24 038900-4	50X114 2.5LT FG12S .1309	2	KADONAGA, DAVID 759 SPRING VALLEY RD MAYWOOD, NJ 759 SPRING VALLEY RD	07607	292700 185300 478000	1030568	1030568 00 1030568	241293 241293 482586	272318 275664 547982	257600 257600 515200
39 1 057400-8	70X91 3LT FG11S .1462	2	VESIA, ROSEANN 749 SPRING VALLEY RD MAYWOOD, NJ 749 SPRING VALLEY RD	07607	300700 187400 488100	1052344	1052344 00 1052344	245544 245543 491087	278920 282337 561257	263100 263100 526200
39 2 057500-9	60X90 2LT FG11S .1240	2	O'HARA, KEVIN FRANCIS & PATRICE ELAINE 741 SPRING VALLEY RD MAYWOOD, NJ 741 SPRING VALLEY RD	07607	290400 205000 495400	1068082	1068082 00 1068082	249471 249470 498941	282837 286304 569141	267000 267000 534000
39 3 057600-0	70X90 2.5LT FG11S .1446	2	ALVELA, BRIAN J 1919 SE 10TH AVE #8104 FORT LAUDERDALE, FL 735 SPRING VALLEY RD	33316	297300 299600 596900	1286916	1286916 00 1286916	300527 300527 601054	340842 345020 685862	321700 321700 643400
39 4 057700-1	75X100 3LT FG11S .1722	2	ABREU, YOLANDA 195 ZUBER PL MAYWOOD, NJ 195 ZUBER PL	07607	305500 203600 509100	1097620	1097620 00 1097620	251838 251838 503676	295190 298754 593944	274400 274400 548800
39 5 057800-2	67X100 2.5LT FG21S .1538	2	CONOSCENTI, SAMUEL J & THERESA A 199 ZUBER PL MAYWOOD, NJ 199 ZUBER PL	07607	308700 231100 539800	1163809	1163809 00 1163809	266795 266794 533589	313221 316999 630220	291000 291000 582000
39 6 057900-3	60X100 2LT FG11S .1377	2	MALNIKOFF, ANTHONY 203 ZUBER PLACE MAYWOOD, NJ 203 ZUBER PL	07607	305500 182400 487900	1051912	1051912 00 1051912	235698 235698 471396	288551 291965 580516	263000 263000 526000
39 7 058000-1	56X100 2LT F1S .1286	2	KAWASUMI, TOKI & NORIKO 207 ZUBER PLACE MAYWOOD, NJ 207 ZUBER PL	07607	307900 109800 417700	900561	900561 00 900561	212510 212510 425020	236309 239232 475541	225100 225100 450200
39 8 058100-2	65X107 2LT FG12S .1597	2	SAN PEDRO, OLIVER & CHRISTINE 211 ZUBER PL MAYWOOD, NJ 211 ZUBER PL	07607	313100 207000 520100	1121336	1121336 00 1121336	257272 257271 514543	301576 305217 606793	280300 280300 560600
39 9 058200-3	70X100 2.5LT FG11S .1607	2	POSADA, JENNIFER & JIMENEZ, BERNARDO F 674 BRIARCLIFF AVE MAYWOOD, NJ 674 BRIARCLIFF AVE	07607	313500 162100 475600	1025394	1025394 00 1025394	241724 241723 483447	269309 272638 541947	256300 256300 512600
39 10 058300-4	70X100 2LT F1S .1607	2	SZYMANSKI, CONSTANCE TRST. ETAL 678 BRIARCLIFF AVE MAYWOOD, NJ 678 BRIARCLIFF AVE	07607	313500 170900 484400	1044366	1044366 00 1044366	246135 246135 492270	274353 277743 552096	261100 261100 522200
39 11 058400-5	70X100 2.5LT F1S .1607	2	VENIDIS, ROSEANNE 682 BRIARCLIFF AVE MAYWOOD, NJ 682 BRIARCLIFF AVE	07607	313500 189200 502700	1083821	1083821 00 1083821	254743 254743 509486	285408 288927 574335	271000 271000 542000

6989200

15068715

00

00

15068715

7010896

8057819

7534200



Block No. Lot No. Qualification Account No.	Land Dimensions Building Description Additional Lots Acreage	Prop. Class	Owner's Name Address City State Property Location	Billing Code Zip Code	Land Improvement Exemption Net Total	2025 Property Tax Special Dist	2025 Total Tax Deduction Net Tax	Amt.Billed 2025 1st Q 2nd Q Total	2nd Half 2025 3rd Q 4th Q Total	Preliminary 2026 Tax 1st Q 2nd Q Total
39 12 058500-6	60X100 2.5LT F1S .1377	2	ANDRADE, NANCY VARGAS & ANTONIO 212 STAVOLA PL MAYWOOD, NJ 212 STAVOLA PL	07607	305500 179100 484600	1044798	1044798 00 1044798	236451 236451 472902	284252 287644 571896	261200 261200 522400
39 13 058600-7	56X100 2LT F1S .1286	2	ROYE, VERONICA N 208 STAVOLA PL MAYWOOD, NJ 208 STAVOLA PL	07607	302300 191700 494000	1065064	1065064 00 1065064	240863 240862 481725	289941 293398 583339	266300 266300 532600
39 14 058700-8	60X100 2LT F1S .1377	2	STASSI, ANTHONY V 204 STAVOLA PL MAYWOOD, NJ 204 STAVOLA PL	07607	305500 296200 601700	1297265	1297265 00 1297265	304777 304777 609554	341750 345961 687711	324300 324300 648600
39 15 058800-9	60X100 2LT FG11S 1.3802	2	MALTESE, DOUGLAS 200 STAVOLA PL MAYWOOD, NJ 200 STAVOLA PL	07607	305500 186200 491700	1060105	1060105 00 1060105	239572 239571 479143	288760 292202 580962	265000 265000 530000
39 16 058900-0	70X102 2.5LT FG11S .1639	2	KOCH JR, ARTHUR 196 STAVOLA PL MAYWOOD, NJ 196 STAVOLA PL	07067	314400 156100 470500	1014398	1014398 00 1014398	234461 234460 468921	271092 274385 545477	253600 253600 507200
40 1 059000-8	70X83 2.5LT F1S .1334	2	GRADY, ROSEANNE 653 SPRING VALLEY RD MAYWOOD, NJ 653 SPRING VALLEY RD	07607	297800 168900 466700	1006205	1006205 00 1006205	234784 234783 469567	266686 269952 536638	251600 251600 503200
40 2 059100-9	60X91 2LT FG11S .1253	2	MYDINLLARI, ARTAN 649 SPRING VALLEY RD MAYWOOD, NJ 649 SPRING VALLEY RD	07607	290900 198300 489200	1054715	1054715 00 1054715	245920 245920 491840	279726 283149 562875	263700 263700 527400
40 3 059200-0	70X91 2LT F1S .1462	2	SOLAIAPPAN(ETC), GANESAN N 645 SPRING VALLEY RD MAYWOOD, NJ 645 SPRING VALLEY RD	07607	297800 177900 475700	1025609	1025609 00 1025609	239357 239356 478713	271783 275113 546896	256400 256400 512800
40 4 059300-1	75X98 2.5LT FG11S .1687	2	HORNES, JAMES & CAMILLE 195 CUMMING AVE MAYWOOD NJ 195 CUMMING AVE	07607	316300 280400 596700	1286485 V1	1286485 -25000 1261485	288413 288412 576825	340242 344418 684660	315400 315400 630800
40 5 059400-2	80X100X66 2.5LT F1S .0635	2	GOZUKUCUK, TANCE 337 CONTINENTAL AVE PARAMUS, NJ 199 CUMMING AVE	07652	315300 141100 456400	983998	983998 00 983998	230910 230909 461819	259493 262686 522179	246000 246000 492000
40 6 059500-3	75X100 3LT FG11S .1722	2	SARKISSIAN, MATTEO WM PACINI & MARY 211 CUMMING AVE MAYWOOD, NJ 211 CUMMING AVE	07607	317500 238900 556400	1199598	1199598 00 1199598	282397 282396 564793	315456 319349 634805	299900 299900 599800
40 7 059600-4	82X100 2LT FG11S .1882	2	MARCHESANI, DEBRA L 215 CUMMING AVE MAYWOOD, NJ 215 CUMMING AVE	07607	324900 204600 529500	1141602	1141602 00 1141602	268678 268677 537355	300271 303976 604247	285400 285400 570800
40 8 059700-5	69X100 3LT FG11S .1584	2	FERRER JR (ETAL), HUMBERTO 654 BRIARCLIFF AVE MAYWOOD, NJ 654 BRIARCLIFF AVE	07607	319100 201300 520400	1121982	1121982 00 1121982	256035 256034 512069	303136 306777 609913	280500 280500 561000
40 9 059800-6	61X100 2LT F1S .1400	2	LAWRENCE, DAVID 658 BRIARCLIFF AVENUE MAYWOOD, NJ 658 BRIARCLIFF AVE	07607	306300 210100 516400	1113358	1113358 00 1113358	252914 252914 505828	301958 305572 607530	278300 278300 556600

7149900

15415182

00

25000

15390182

7111054

8279128

7695200

Block No. Lot No. Qualification Account No.	Land Dimensions Building Description Additional Lots Acreage	Prop. Class	Owner's Name Address City State Property Location	Billing Code Zip Code	Land Improvement Exemption Net Total	2025 Property Tax Special Dist	2025 Total Tax Deduction Net Tax	Amt.Billed 2025 1st Q 2nd Q Total	2nd Half 2025 3rd Q 4th Q Total	Preliminary 2026 Tax 1st Q 2nd Q Total
40 10 059900-7	76X100 3LT .1745	2	HAYNE, NATHANIEL J & LISA J 662 BRIARCLIFF AVE MAYWOOD, NJ 662 BRIARCLIFF AVE	07607	314300 183700 498000	1073688	1073688 00 1073688	244521 244521 489042	290580 294066 584646	268400 268400 536800
40 11 060000-8	49X102 2.5LT F1S .1147	2	RIETA, FRITZIE & ALVIN O 216 ZUBER PL MAYWOOD, NJ 216 ZUBER PL	07607	297500 255300 552800	1191837	1191837 00 1191837	280998 280997 561995	312986 316856 629842	298000 298000 596000
40 12 060100-9	53X100 2LT F1S .1217	2	TOMNEY, DAVID F & JANE 212 ZUBER PL MAYWOOD, NJ 212 ZUBER PL	07607	299900 213600 513500	1107106	1107106 00 1107106	251354 251353 502707	300403 303996 604399	276800 276800 553600
40 13 060200-0	50X100 2LT FG11S .1148	2	CALENDA, LAWRENCE 208 ZUBER PL MAYWOOD, NJ 208 ZUBER PL	07607	297500 209000 506500	1092014	1092014 00 1092014	257541 257540 515081	286694 290239 576933	273000 273000 546000
40 14 060300-1	50X100 2LT F1S .1148	2	CAMPILLO JR, DARIO (ETAL) 204 ZUBER PLACE MAYWOOD, NJ 204 ZUBER PL	07607	297500 162500 460000	991760	991760 00 991760	233492 233492 466984	260778 263998 524776	247900 247900 495800
40 15 060400-2	52X101 2LT FG11S .1206	2	MALAVE, REYNA & OSORIA, MICHAEL 200 ZUBER PL MAYWOOD, NJ 200 ZUBER PL	07607	302700 157100 459800	991329	991329 00 991329	234568 234568 469136	259487 262706 522193	247800 247800 495600
40 16 060500-3	56X101 2LT FG11S .1298	2	MA, DAVID & SHEENA 196 ZUBER PL MAYWOOD, NJ 196 ZUBER PL	07607	302700 178500 481200	1037467	1037467 00 1037467	246297 246296 492593	270753 274121 544874	259400 259400 518800
41 1 061400-9	84X94 2LT F1S .1813	2	STURM JR, T. J. & D. ANTOINETTE (LE 642 BRIARCLIFF AVE MAYWOOD, NJ 642 BRIARCLIFF AVE	07607	329700 168900 498600	1074982	1074982 00 1074982	252376 252376 504752	283370 286860 570230	268700 268700 537400
41 2 061300-8	64X98 2LT F1S .1440	15F	DEVEREUX FOUNDATION 390 EAST BOOT ROAD WEST CHESTER, PA 216 CUMMING AVE	19380	*EXEMPT*	00	00 00 00	00 00 00	00 00 00	00 00 00
41 3 061200-7	65X101 2LT F1S .1507	2	NEILSEN, SHAWN & BETH 212 CUMMING AVE MAYWOOD, NJ 212 CUMMING AVE	07607	309000 406200 715200	1541971	1541971 00 1541971	363258 363257 726515	405225 410231 815456	385500 385500 771000
41 4 061100-6	68X104 2LT .1624	2	MOKANOS, CONSTANTINE ETAL 206 CUMMING AVE MAYWOOD, NJ 204 CUMMING AVE	07607	310800 274400 585200	1261691	1261691 00 1261691	292242 292241 584483	336556 340652 677208	315400 315400 630800
41 5 061000-5	68X116 2LT FG11S .1811	2	HOGAN JR, ROBERT C 200 CUMMING AVE MAYWOOD, NJ 200 CUMMING AVE	07607	320600 216500 537100	1157988	1157988 00 1157988	294340 294340 588680	282774 286534 569308	289500 289500 579000
41 6 060900-7	58X135 2LT FG11S .1798	2	GERONIMO, GIOVANNI & PENA, LUCIA 196 CUMMING AVE MAYWOOD, NJ 196 CUMMING AVE	07607	320100 257100 577200	1244443	1244443 00 1244443	285033 285032 570065	335169 339209 674378	311100 311100 622200
41 7 060600-4	60X91 2.5LT FG11S .1253	2	MEYER, THOMAS A 637 SPRING VALLEY RD MAYWOOD, NJ 637 SPRING VALLEY RD	07607	280500 197900 478400	1031430	1031430 00 1031430	240971 240970 481941	273071 276418 549489	257900 257900 515800

6863500

14797706

00

00

14797706

6953974

7843732

7398800

Block No. Lot No. Qualification Account No.	Land Dimensions Building Description Additional Lots Acreage	Prop. Class	Owner's Name Address City State Property Location	Billing Code Zip Code	Land Improvement Exemption Net Total	2025 Property Tax Special Dist	2025 Total Tax Deduction Net Tax	Amt.Billed 2025 1st Q 2nd Q Total	2nd Half 2025 3rd Q 4th Q Total	Preliminary 2026 Tax 1st Q 2nd Q Total
41 8 060700-5	56X91 FG11S .1170	2	PAOLINI, LOUIS J. & JUDITH 633 SPRING VALLEY RD MAYWOOD, N.J. 633 SPRING VALLEY RD	07607	288100 192500 480600	1036174	1036174 W1 -25000 1011174	235689 235688 471377	268216 271581 539797	252800 252800 505600
41 9 060800-6	53X90 6X100 .0616	2	CIRIACO, EUNICE V 629 SPRING VALLEY RD MAYWOOD, NJ 629 SPRING VALLEY RD	07607	283600 259600 543200	1171139	1171139 00 1171139	274165 274165 548330	309504 313305 622809	292800 292800 585600
41 10 087600-9	68X100 3LT FG11S .1561	2	PASUCO, RAYMOND T & CLARKIN, KIMBERLY 621 SPRING VALLEY RD MAYWOOD, NJ 621 SPRING VALLEY RD	07607	301100 250400 551500	1189034	1189034 00 1189034	277608 277608 555216	314979 318839 633818	297300 297300 594600
41 11 087700-0	67X100 3LT FG11S .1538	2	CAROLA, HUGH M & DOROTHY A 617 SPRING VALLEY RD MAYWOOD, NJ 617 SPRING VALLEY RD	07607	306800 188400 495200	1067651	1067651 00 1067651	249094 249094 498188	282999 286464 569463	266900 266900 533800
41 12 087800-1	44X109 2LT F2S .1101	2	MOLINA, JOHN & FILIPA S 197 PARKWAY MAYWOOD, NJ 197 PARKWAY	07607	297300 347400 644700	1389973	1389973 00 1389973	308382 308381 616763	384349 388861 773210	347500 347500 695000
41 13 087900-2	53X100 2LT FG12S .1217	2	CHUI, DANIEL & WEIHUA 199 PARKWAY MAYWOOD, NJ 199 PARKWAY	07607	300700 244300 545000	1175020	1175020 00 1175020	264965 264965 529930	320638 324452 645090	293800 293800 587600
41 14 088000-0	48X100 2LT F1S .1102	2	ANZEVINO, THOMAS J. & DEBRA T. 209 PARKWAY MAYWOOD, NJ 209 PARKWAY	07607	294600 158400 453000	976668	976668 00 976668	217890 217890 435780	268859 272029 540888	244200 244200 488400
41 15 088100-1	49X100 2LT F1S .1125	2	GUERRERO, CESAR A & DE GUERRERO, ROSY I 219 PARKWAY MAYWOOD, NJ 219 PARKWAY	07607	296100 189500 485600	1046954	1046954 00 1046954	237850 237850 475700	283927 287327 571254	261700 261700 523400
41 16 088200-2	49X100 2LT FG11S .1125	2	SCALIA, JANICE 225 PARKWAY MAYWOOD NJ 225 PARKWAY	07607	296100 154100 450200	970631	970631 00 970631	233546 233546 467092	250194 253345 503539	242700 242700 485400
41 17 088300-3	50X100 2LT FG22S .1148	2	LEWIS, DORAN J 235 PARKWAY MAYWOOD, NJ 235 PARKWAY	07607	299100 276100 575200	1240131	1240131 00 1240131	292242 292241 584483	325811 329837 655648	310000 310000 620000
41 18 088400-4	48X100 .1102	2	SPINA, KENNETH, FRANK & MILDRED (LE) 15-281 ASPEN CT STANHOPE, NJ 237 PARKWAY	07874	294600 307500 602100	1298128	1298128 W1 -25000 1273128	275501 275500 551001	358956 363171 722127	318300 318300 636600
41 19 088500-5	50X100 2LT .1148	1	LEICHTNAM, JAMES & JEANINE 640 BRIARCLIFF AVE MAYWOOD, NJ 640 BRIARCLIFF AVE	07607	41100 0 41100	88612	88612 00 88612	53209 53208 106417	-9047 -8758 -17805	22200 22200 44400
41 20 088600-6	53X100 2LT FG11S .1217	2	LEICHTNAM, JAMES & JEANINE 640 BRIARCLIFF AVE MAYWOOD, NJ 640 BRIARCLIFF AVE	07607	295100 421600 716700	1545205	1545205 00 1545205	363796 363795 727591	406299 411315 817614	386300 386300 772600
42 1 090900-6	66X100 3LT FG12S .1515	2	GENEROSO, FRANCISCO & MONICA G 177 PARKWAY MAYWOOD, NJ 177 PARKWAY	07607	315300 371900 687200	1481603	1481603 00 1481603	346096 346095 692191	392301 397111 789412	370400 370400 740800

7271300

15676923

00

50000

15626923

7260059

8366864

7813800

Block No. Lot No. Qualification Account No.	Land Dimensions Building Description Additional Lots Acreage	Prop. Class	Owner's Name Address City State Property Location	Billing Code Zip Code	Land Improvement Exemption Net Total	2025 Property Tax Special Dist	2025 Total Tax Deduction Net Tax	Amt.Billed 2025 1st Q 2nd Q Total	2nd Half 2025 3rd Q 4th Q Total	Preliminary 2026 Tax 1st Q 2nd Q Total
42 2 090800-5	30X112 1LT .0771	2	CHENG, JENNY 620 SPRING VALLEY RD MAYWOOD NJ 618 SPRING VALLEY RD	07607	25500 13700 39200	84515	84515 00 84515	20660 20659 41319	21461 21735 43196	21100 21100 42200
42 3 090700-4	50X106 2LT FG21S .1217	2	CHENG, JENNY Q 620 SPRING VALLEY RD MAYWOOD, NJ 620 SPRING VALLEY RD	07607	291700 233600 525300	1132547	1132547 00 1132547	264535 264534 529069	299901 303577 603478	283100 283100 566200
42 4 090600-3	50X105 2LT FG11S .1205	2	KILICASLAN, YUSEF & CIGDEM 624 SPRING VALLEY RD MAYWOOD, NJ 624 SPRING VALLEY RD	07607	289300 213600 502900	1084252	1084252 00 1084252	250170 250170 500340	290196 293716 583912	271100 271100 542200
42 5 090500-2	50X106 2LT F1S .1217	2	KELLY, ERIN 628 SPRING VALLEY RD MAYWOOD, NJ 628 SPRING VALLEY RD	07607	289700 218700 508400	1096110	1096110 00 1096110	255927 255926 511853	290350 293907 584257	274000 274000 548000
42 6 090400-1	50X107 2LT FG11S .1228	15F	MC AULIFFE, WALTER & JACQUELINE 640 SPRING VALLEY RD MAYWOOD NJ 640 SPRING VALLEY RD	07607	*EXEMPT*	00	00 00 00	00 00 00	00 00 00	00 00 00
42 7 090300-0	50X109 2LT FG11S .1251	2	VAN GUNST, PETER & IRENE K. 642 SPRING VALLEY RD MAYWOOD NJ 642 SPRING VALLEY RD	07607	290800 147900 438700	945837	945837 00 945837	220796 220795 441591	250588 253658 504246	236500 236500 473000
42 8 090200-9	50X110 2LT FG11S .1263	2	KEEGAN, DAVID E & KATY E TRUSTEE 644 SPRING VALLEY RD MAYWOOD, NJ 644 SPRING VALLEY RD	07607	291200 214800 506000	1090936	1090936 00 1090936	254743 254743 509486	288954 292496 581450	272700 272700 545400
42 9 090100-8	50X110 2LT FG11S .1263	2	OLOWOYO, OLUWOLE & TOYIN 648 SPRING VALLEY RD MAYWOOD, NJ 648 SPRING VALLEY RD	07607	291200 308800 600000	1293600	1293600 00 1293600	303163 303163 606326	341537 345737 687274	323400 323400 646800
42 10 090000-7	50X112 2LT FG11S .1286	2	ORMISTON, KAREN & SANTORA, LAURA 656 SPRING VALLEY RD MAYWOOD, NJ 656 SPRING VALLEY RD	07607	291900 170900 462800	997797	997797 00 997797	232954 232954 465908	264325 267564 531889	249400 249400 498800
42 11 089900-6	50X113 2LT FG21S .1297	2	RAJAVELU, PAUL V & HANI J 660 SPRING VALLEY ROAD MAYWOOD, NJ 660 SPRING VALLEY RD	07607	292300 216500 508800	1096973	1096973 00 1096973	256196 256195 512391	290510 294072 584582	274200 274200 548400
42 12 089800-5	50X125 2.5LT FG11S .1435	2	MCKEGNEY, TERENCE & LISA M 665 WYOMING AVE MAYWOOD, NJ 665 WYOMING AVE	07607	312500 481400 793900	1711648	1711648 00 1711648	400111 400110 800221	452935 458492 911427	427900 427900 855800
42 13 089700-4	50X125 2.5LT FG11S .1435	2	SCHWARTZ (ETALS), ADI 661 WYOMING AVE MAYWOOD, NJ 661 WYOMING AVE	07607	312500 250400 562900	1213612	1213612 00 1213612	283419 283418 566837	321418 325357 646775	303400 303400 606800
42 14 089600-3	50X125 2.5LT FG11S .1435	2	CROLAND, RICHARD & PITZ, LISA 653 WYOMING AVE MAYWOOD, NJ 655 WYOMING AVE	07607	312500 245000 557500	1201970	1201970 00 1201970	280675 280674 561349	318360 322261 640621	300500 300500 601000
42 15 089500-2	50X100 2LT FG12S .1148	2	PELLE, PAUL M & DANIELLE R 651 WYOMING AVE MAYWOOD, NJ 651 WYOMING AVE	07607	312500 250800 563300	1214475	1214475 00 1214475	283580 283580 567160	321686 325629 647315	303600 303600 607200

6569700

14164272

00

00

14164272

6613850

7550422

7081800

Block No. Lot No. Qualification Account No.	Land Dimensions Building Description Additional Lots Acreage	Prop. Class	Owner's Name Address City State Property Location	Billing Code Zip Code	Land Improvement Exemption Net Total	2025 Property Tax Special Dist	2025 Total Tax Deduction Net Tax	Amt.Billed 2025 1st Q 2nd Q Total	2nd Half 2025 3rd Q 4th Q Total	Preliminary 2026 Tax 1st Q 2nd Q Total
42 16 089400-1	50X125 2.5LT FG12S .1435	2	CRISCIONE, BRIAN J 643 WYOMING AVE MAYWOOD, NJ 643 WYOMING AVE	07607	312500 246200 558700	1204557	1204557 00 1204557	281267 281266 562533	319057 322967 642024	301100 301100 602200
42 17 089300-0	50X125 .1435	2	SMITH, DEREK M 639 WYOMING AVE MAYWOOD, NJ 639 WYOMING AVE	07607	312500 511800 824300	1777191	1777191 00 1777191	416843 416842 833685	468868 474638 943506	444300 444300 888600
42 18 089200-9	50X125 2.5LT FG11S .1435	2	PAPADOPOULOS, CHRIS & ALISON R 635 WYOMING AVE MAYWOOD, NJ 635 WYOMING AVE	07607	312500 265500 578000	1246168	1246168 00 1246168	291005 291004 582009	330057 334102 664159	311500 311500 623000
42 19 089100-8	50X125 2LT FG11S .1435	2	JONES, ROBERT P, & PATRICIA 627 WYOMING AVE MAYWOOD, N.J. 627 WYOMING AVE	07607	312500 287900 600400	1294462	1294462 00 1294462	302303 302302 604605	342828 347029 689857	323600 323600 647200
42 20 089000-7	50X125 2.5LT FG11S .1435	2	TOLOZANO, ALEX & PEREZ, E 623 WYOMING AVE MAYWOOD, NJ 623 WYOMING AVE	07607	312500 259500 572000	1233232	1233232 00 1233232	287992 287991 575983	326623 330626 657249	308300 308300 616600
42 21 088900-9	50X125 2.5LT FG11S .1435	2	EBITE, INNOCENT 619 WYOMING AVENUE MAYWOOD, NJ 619 WYOMING AVE	07607	312500 239700 552200	1190543	1190543 00 1190543	277985 277984 555969	315355 319219 634574	297600 297600 595200
42 22 088700-7	75X100 3LT FG11S .1722	2	CREIGHTON, JAMES JOSEPH 615 WYOMING AVENUE MAYWOOD, NJ 615 WYOMING AVE	07607	322500 210600 533100	1149364	1149364 00 1149364	268086 268085 536171	304731 308462 613193	287300 287300 574600
42 23 088800-8	50X100 2LT FG11S .1148	2	MIRCEA, PETRICA & MIRELA 169 PARKWAY MAYWOOD, NJ 169 PARKWAY	07607	298200 185900 484100	1043720	1043720 00 1043720	243714 243714 487428	276452 279840 556292	260900 260900 521800
42 24 091000-4	50X100 2LT FG11S .1148	2	NAUTA, DAVID & THERESA WEY- 173 PARKWAY MAYWOOD, NJ 173 PARKWAY	07607	302500 152000 454500	979902	979902 00 979902	228812 228811 457623	259549 262730 522279	245000 245000 490000
43 1 091400-8	50X100 2LT F2S .1148	2	MARTIN, MAXIMO JR. & LORIE R 151 PARKWAY MAYWOOD, NJ 151 PARKWAY	07607	302500 176800 479300	1033371	1033371 00 1033371	241293 241293 482586	273715 277070 550785	258300 258300 516600
43 2 091500-9	75X100 3LT FG11S .1722	2	HENRY, RAYMOND & PATRICIA 620 WYOMING AVE MAYWOOD NJ 620 WYOMING AVE	07607	322500 222800 545300	1175667	1175667 00 1175667	274273 274272 548545	311653 315469 627122	293900 293900 587800
43 3 091600-0	75X100 3LT FG21S .1722	2	WOFFORD, THENA 628 WYOMING AVE MAYWOOD, NJ 628 WYOMING AVE	07607	322500 305400 627900	1353752	1353752 00 1353752	316022 316021 632043	358657 363052 721709	338400 338400 676800
43 4 091700-1	50X100 2LT FG11S .1148	2	HARRINGTON, MICHAEL E. & SANDRA 632 WYOMING AVENUE MAYWOOD, NJ 632 WYOMING AVE	07607	302500 293200 595700	1284329	1284329 00 1284329	300958 300957 601915	339122 343292 682414	321100 321100 642200
43 5 091800-2	100X 100 4LT FG32S .2296	2	CSAPOSS, JAMES & JEAN 644 WYOMING AVE MAYWOOD, NJ 644 WYOMING AVE	07607	342500 389500 732000	1578192	1578192 00 1578192	360837 360836 721673	425698 430821 856519	394500 394500 789000

8137500

17544450

00

00

17544450

8182768

9361682

8771600



Block No. Lot No. Qualification Account No.	Land Dimensions Building Description Additional Lots Acreage	Prop. Class	Owner's Name Address City State Property Location	Billing Code Zip Code	Land Improvement Exemption Net Total	2025 Property Tax Special Dist	2025 Total Tax Deduction Net Tax	Amt.Billed 2025 1st Q 2nd Q Total	2nd Half 2025 3rd Q 4th Q Total	Preliminary 2026 Tax 1st Q 2nd Q Total
43 6 091900-3	50X100 2LT FG11S .1148	2	FENELLE, ALFRED J 652 WYOMING AVENUE MAYWOOD, NJ 652 WYOMING AVE	07607	302500 236500 539000	1162084	1162084 00 1162084	271475 271475 542950	307681 311453 619134	290500 290500 581000
43 7 092000-1	50X100 2LT FG11S .1148	2	COSTELLO, THOMAS PATRICK 656 WYOMING AVE MAYWOOD, NJ 656 WYOMING AVE	07607	302500 186700 489200	1054715	1054715 00 1054715	246297 246296 492593	279349 282773 562122	263700 263700 527400
43 8 092100-2	50X100 2LT F1S .1148	2	KOPPINGER, DEBORAH 660 WYOMING AVE MAYWOOD, N.J. 660 WYOMING AVE	07607	302500 218300 520800	1122845 W1	1122845 -25000 1097845	256025 256025 512050	291075 294720 585795	274500 274500 549000
43 9 092200-3	50X100 2LT F1S .1148	2	ADAMS, STEPHEN W & DEBORAH A 666 WYOMING AVE MAYWOOD, NJ 666 WYOMING AVE	07607	302500 151500 454000	978824	978824 00 978824	228543 228542 457085	259281 262458 521739	244700 244700 489400
43 10 092300-4	50X100 2LT FG11S .1148	2	FERMIN, JEIMY M PENNA 675 LINCOLN AVE MAYWOOD, NJ 675 LINCOLN AVE	07607	302500 333100 635600	1370354	1370354 00 1370354	320272 320271 640543	362681 367130 729811	342600 342600 685200
43 11 092400-5	50X100 2LT FG12S .1148	2	CRUZ, ERIC A & JOHANNA C MENDEZ 671 LINCOLN AVE MAYWOOD, NJ 671 LINCOLN AVE	07607	302500 191400 493900	1064848	1064848 00 1064848	248718 248717 497435	281978 285435 567413	266200 266200 532400
43 12 092500-6	50X100 2LT FG11S .1148	2	ROSATI, MATTHEW J & CLARKIN, JENNIFER 667 LINCOLN AVE MAYWOOD, NJ 667 LINCOLN AVE	07607	302500 240400 542900	1170492	1170492 00 1170492	273412 273411 546823	309935 313734 623669	292600 292600 585200
43 13 092600-7	50X100 2LT FG11S .1148	2	GIRON, RONALD & CARABALLO, ANGELA 665 LINCOLN AVE MAYWOOD, NJ 665 LINCOLN AVE	07607	302500 214400 516900	1114436	1114436 00 1114436	260339 260338 520677	295071 298688 593759	278600 278600 557200
43 14 092700-8	50X100 2LT FG22S .1148	2	NUNEZ, MIGUEL A & JOHANNA M 649 LINCOLN AVE MAYWOOD, NJ 649 LINCOLN AVE	07607	302500 281300 583800	1258673	1258673 00 1258673	293157 293156 586313	334137 338223 672360	314700 314700 629400
43 15 092800-9	50X100 2LT FG12S .1148	2	KENNY, MARK 647 LINCOLN AVE MAYWOOD, NJ 647 LINCOLN AVE	07607	302500 254000 556500	1199814	1199814 00 1199814	279384 279383 558767	318576 322471 641047	300000 300000 600000
43 16 092900-0	50X100 2LT FG12S .1148	2	FLYNN, LINDA ANDREA 645 LINCOLN AVE MAYWOOD, NJ 645 LINCOLN AVE	07607	302500 247400 549900	1185584	1185584 00 1185584	276963 276962 553925	313905 317754 631659	296400 296400 592800
43 17 093000-8	50X100 2LT FG12S .1148	2	TORRE, JOSEPH A & MARIE E 643 LINCOLN AVE MAYWOOD, NJ 643 LINCOLN AVE	07607	302500 209100 511600	1103010	1103010 00 1103010	257649 257648 515297	292066 295647 587713	275800 275800 551600
43 18 093100-9	50X100 2LT FG12S .1148	2	DONG, LI LI & MARIA LILY D BARCE- 641 LINCOLN AVE MAYWOOD, NJ 641 LINCOLN AVE	07607	302500 290200 592700	1277861	1277861 00 1277861	298590 298590 597180	338266 342415 680681	319500 319500 639000
43 19 093200-0	50X100 2LT F2S .1148	2	O'NEILL, ELIZABETH 639 LINCOLN AVE MAYWOOD, NJ 639 LINCOLN AVE	07607	302500 166900 469400	1012026	1012026 00 1012026	236344 236343 472687	268027 271312 539339	253000 253000 506000

7456200

16075566

00

25000

16050566

7494325

8556241

8025600

Block No. Lot No. Qualification Account No.	Land Dimensions Building Description Additional Lots Acreage	Prop. Class	Owner's Name Address City State Property Location	Billing Code Zip Code	Land Improvement Exemption Net Total	2025 Property Tax Special Dist	2025 Total Tax Deduction Net Tax	Amt.Billed 2025 1st Q 2nd Q Total	2nd Half 2025 3rd Q 4th Q Total	Preliminary 2026 Tax 1st Q 2nd Q Total
43 20 091100-5	50X100 2SABBRKFR1SFR .1148	2	JAVIER, HANSEL & VANESSA 135 PARKWAY MAYWOOD, NJ 135 PARKWAY	07607	302500 226000 528500	1139446	1139446 00	266203 266202 532405	301671 305370 607041	284900 284900 569800
43 21 091200-6	50X100 2LT FG12S .1148	2	JABRA, ANTHONY 143 PARKWAY MAYWOOD, NJ 143 PARKWAY	07607	302500 281800 584300	1259751	1259751 00	294340 294340 588680	333491 337580 671071	314900 314900 629800
43 22 091300-7	50X100 2LT F2S .1148	2	MEDFORD, ROMAINE 147 PARKWAY MAYWOOD, NJ 147 PARKWAY	07607	302500 221100 523600	1128882	1128882 00	263728 263727 527455	298881 302546 601427	282200 282200 564400
44 1 093600-4	50X100 2LT FG12S .1148	2	BERNSTEIN, MICHELLE & PARAGIOS, KOSTAS 125 PARKWAY MAYWOOD, NJ 125 PARKWAY	07607	302500 309800 612300	1320119	1320119 00	308543 308543 617086	349374 353659 703033	330000 330000 660000
44 2 093700-5	50X100 2LT FG12S .1148	2	STIGH, JONAS M & DANIELA C 380 PROSPECT AVE MAYWOOD, NJ 640 LINCOLN AVE	07607	302500 197400 499900	1077784	1077784 00	251677 251676 503353	285466 288965 574431	269400 269400 538800
44 3 093800-6	L12 50X100 2LT FG12S .1148	2	RENDINE, MICHAEL J & MARIA M 642 LINCOLN AVE MAYWOOD NJ 642 LINCOLN AVE	07607	302500 197300 499800	1077569	1077569 00	251408 251407 502815	285628 289126 574754	269400 269400 538800
44 4 093900-7	50X100 2LT F2S .1148	2	OLENDER, THOMAS & DAWN CLAIRE 644 LINCOLN AVE MAYWOOD, NJ 644 LINCOLN AVE	07607	302500 282600 585100	1261476	1261476 00	294771 294770 589541	333920 338015 671935	315400 315400 630800
44 5 094000-5	50X100 2LT F1S .1148	2	D'ERRICO, BENEDETTO & HELEN 648 LINCOLN AVE MAYWOOD NJ 648 LINCOLN AVE	07607	302500 313300 615800	1327665	1327665 00	310265 310264 620529	351413 355723 707136	331900 331900 663800
44 6 094100-6	50X100 2LT FG11S .1148	2	BALLERINI, DARLENE 656 LINCOLN AVE MAYWOOD, NJ 652 LINCOLN AVE	07607	302500 198100 500600	1079294	1079294 00	252107 252107 504214	285788 289292 575080	269800 269800 539600
44 7 094200-7	50X100 2LT FG11S .1148	2	PINKUS, IRENE M & SABATINI, PETER 660 LINCOLN AVENUE MAYWOOD, NJ 660 LINCOLN AVE	07607	302500 270500 573000	1235388	1235388 00	288637 288637 577274	327052 331062 658114	308800 308800 617600
44 8 094300-8	50X100 2LT FG22S .1148	2	BROOKS, MONIKA & ROBERT 664 LINCOLN AVE MAYWOOD, NJ 664 LINCOLN AVE	07607	302500 253400 555900	1198520	1198520 00	279115 279114 558229	318200 322091 640291	299600 299600 599200
44 9 094400-9	50X100 2LT FG11S .1148	2	BALLERINI, ALFRED M. & JENNIFER A. 666 LINCOLN AVE. MAYWOOD, NJ 668 LINCOLN AVE	07607	302500 344500 647000	1394932	1394932 00	326082 326082 652164	369120 373648 742768	348700 348700 697400
44 10 094500-0	50X100 FG11S .1148	2	ARENDS, MARK & JENNIFER 672 LINCOLN AVE MAYWOOD, NJ 672 LINCOLN AVE	07607	302500 202100 504600	1087918	1087918 00	253398 253398 506796	288795 292327 581122	272000 272000 544000
44 11 094600-1	50X100 2LT FG11S .1148	2	ANTONIETTI, ANTONIO & GRISELLE 676 LINCOLN AVE MAYWOOD, NJ 676 LINCOLN AVE	07607	302500 160300 462800	997797	997797 00	232954 232954 465908	264325 267564 531889	249400 249400 498800

7693200

16586541

00

00

16586541

7746449

8840092

8292800

Block No. Lot No. Qualification Account No.	Land Dimensions Building Description Additional Lots Acreage	Prop. Class	Owner's Name Address City State Property Location	Billing Code Zip Code	Land Improvement Exemption Net Total	2025 Property Tax Special Dist	2025 Total Tax Deduction Net Tax	Amt.Billed 2025 1st Q 2nd Q Total	2nd Half 2025 3rd Q 4th Q Total	Preliminary 2026 Tax 1st Q 2nd Q Total
44 12 094700-2	75 X 100 00 3LT F1S .1722	2	DALOGLU, HARUN 675 GRANT AVE MAYWOOD, NJ 675 GRANT AVE	07607	322500 399300 721800	1556201	1556201 00	363473 363473 726946	412101 417154 829255	389100 389100 778200
44 13 094800-3	50X100 FG11S .1148	2	IVANOV, MICHAEL S & STEPHANIE M 671 GRANT AVE MAYWOOD, NJ 671 GRANT AVE	07607	302500 285500 588000	1267728	1267728 00	296223 296223 592446	335583 339699 675282	316900 316900 633800
44 14 094900-4	50X100 2LT FG12S .1148	2	BRAVO, JOSEPH A. & MICHELLE R. 663 GRANT AVE MAYWOOD, NJ 663 GRANT AVE	07607	302500 176700 479200	1033155	1033155 00	241240 241239 482479	273661 277015 550676	258300 258300 516600
44 15 095000-2	50X100 2LT FG11S .1148	2	CARUSO, THOMAS J 661 GRANT AVE MAYWOOD NJ 661 GRANT AVE	07607	302500 206200 508700	1096757	1096757 00	256196 256195 512391	290403 293963 584366	274200 274200 548400
44 16 095100-3	50X100 2LT FG12S .1148	2	ALEXANDER, PATRICIA, & RANDOLPH 659 GRANT AVE MAYWOOD NJ 659 GRANT AVE	07607	302500 285800 588300	1268375	1268375 00	296385 296384 592769	335744 339862 675606	317100 317100 634200
44 17 095200-4	50X100 2LT FG12S .1148	2	DE SALVO, CHARLES & RACHEL 653 GRANT AVE MAYWOOD NJ 653 GRANT AVE	07607	302500 234500 537000	1157772	1157772 00	270453 270452 540905	306554 310313 616867	289400 289400 578800
44 18 095300-5	75X100 FG12S .1722	2	MARTE, ANDY & DIAZ, ADILEIDA 647 GRANT AVE MAYWOOD, NJ 647 GRANT AVE	07607	322500 184800 507300	1093739	1093739 00	255066 255066 510132	290028 293579 583607	273400 273400 546800
44 19 095400-6	50X100 2LT FG22S .1148	2	KANE (ETAL), CHRISTOPHER J 643 GRANT AVE MAYWOOD, NJ 643 GRANT AVE	07607	302500 199600 502100	1082528	1082528 00	252860 252860 505720	286647 290161 576808	270600 270600 541200
44 20 095500-7	50X100 2LT FG22S .1148	2	DE CESARE, DOMINICK & EILEEN 639 GRANT AVE MAYWOOD NJ 639 GRANT AVE	07607	302500 322400 624900	1347284	1347284 00	314892 314891 629783	356564 360937 717501	336800 336800 673600
44 21 093300-1	50X100 2LT 28 9 F372 .1148	2	CONNAUGHTON, DEIRDRE A 111 PARKWAY MAYWOOD, NJ 111 PARKWAY	07607	302500 293200 595700	1284329	1284329 00	300151 300150 600301	339929 344099 684028	321100 321100 642200
44 22 093400-2	50X100 2LT FG12S .1148	2	ALLEN, JOHN M & OCAMPO, ADRIANA 115 PARKWAY MAYWOOD, NJ 115 PARKWAY	07607	302500 263500 566000	1220296	1220296 00	285140 285140 570280	323027 326989 650016	305100 305100 610200
44 23 093500-3	50X100 2LT FG12S .1148	2	MANNARANO, LAWRENCE & CHRISTINE 121 PARKWAY MAYWOOD NJ 121 PARKWAY	07607	302500 341900 644400	1389326	1389326 00	324737 324737 649474	367671 372181 739852	347300 347300 694600
45 1 095900-1	50X100 2LT FG22S .1148	2	OEST, ERNEST W & RICHARD W TRSTES 99 PARKWAY MAYWOOD, NJ 99 PARKWAY	07607	302500 204100 506600	1092230	1092230 00	255120 255119 510239	289222 292769 581991	273100 273100 546200
45 2 096000-9	50X100 2LT FG11S .1148	2	HWANG, CHARLES C & NUANSMORN P.O. BOX 528 LODI, NJ 638 GRANT AVE	07644	302500 219500 522000	1125432	1125432 00	262867 262867 525734	298022 301676 599698	281400 281400 562800

7892000

17015152

00

00

17015152

7949599

9065553

8507600

Block No. Lot No. Qualification Account No.	Land Dimensions Building Description Additional Lots Acreage	Prop. Class	Owner's Name Address City State Property Location	Billing Code Zip Code	Land Improvement Exemption Net Total	2025 Property Tax Special Dist	2025 Total Tax Deduction Net Tax	Amt.Billed 2025 1st Q 2nd Q Total	2nd Half 2025 3rd Q 4th Q Total	Preliminary 2026 Tax 1st Q 2nd Q Total
45 3 096100-0	50X100 2LT FG12S .1148	2	RETIK, JOSEPH D. & COLLEEN M. 644 GRANT AVE MAYWOOD, NJ 644 GRANT AVE	07607	302500 266300 568800	1226333	1226333 00 1226333	286485 286485 572970	324691 328672 653363	306600 306600 613200
45 4 096200-1	50X100 2LT FG12S .1148	2	DIAZ HERRERA, CARLOS 648 GRANT AVE MAYWOOD, NJ 648 GRANT AVE	07607	302500 188800 491300	1059243	1059243 00 1059243	247373 247372 494745	280530 283968 564498	264800 264800 529600
45 5 096300-2	50X100 2LT FG11S .1148	2	FETZER,BETTY ANN & BARBARA G SMITH 652 GRANT AVE MAYWOOD,N.J. 652 GRANT AVE	07607	302500 151600 454100	979040	979040 00 979040	228597 228596 457193	259334 262513 521847	244800 244800 489600
45 6 096400-3	50X100 2LT FG12S .1148	2	BARBERENA, LENIN & SANDRA 656 GRANT AVE MAYWOOD, NJ 656 GRANT AVE	07607	302500 251700 554200	1194855	1194855 00 1194855	279169 279168 558337	316320 320198 636518	298700 298700 597400
45 7 096500-4	50X100 2LT FG12S .1148	2	SANDOVAL ,SERGIO S. & LARA, MARTHA 658 GRANT AVE MAYWOOD, NJ 658 GRANT AVE	07607	302500 240700 543200	1171139	1171139 00 1171139	273627 273627 547254	310042 313843 623885	292800 292800 585600
45 8 096600-5	50X100 2LT FG12S .1148	2	SOVA, CHARLES, J. JR 660 GRANT AVE MAYWOOD NJ 660 GRANT AVE	07607	302500 181100 483600	1042642	1042642 00 1042642	243445 243445 486890	276183 279569 555752	260700 260700 521400
45 9 096700-6	50X100 2LT F2S .1148	2	ABATE,MICHAEL K&O'BRIEN,NICOLE RAE 662 GRANT AVE MAYWOOD,NJ 662 GRANT AVE	07607	302500 206200 508700	1096757	1096757 00 1096757	256142 256142 512284	290456 294017 584473	274200 274200 548400
45 10 096900-8	50X100 2LT FG12S .1148	2	PINEDA, SONIA & AZAR, EDMOND 672 GRANT AVE MAYWOOD, NJ 672 GRANT AVE	07607	302500 237000 539500	1163162	1163162 00 1163162	271690 271690 543380	308003 311779 619782	290800 290800 581600
45 11 096800-7	50 X 100 2LT FG11S .1148	2	YAN, QINGYOU 680 GRANT AVENUE MAYWOOD, NJ 680 GRANT AVE	07607	302500 295600 598100	1289504	1289504 00 1289504	301334 301334 602668	341325 345511 686836	322400 322400 644800
45 12 097000-6	50X100 2LT FG11S .1148	2	JEFFERS, ANNA 687 EDEL AVENUE MAYWOOD, NJ 687 EDEL AVE	07607	302500 258400 560900	1209300	1209300 00 1209300	282504 282504 565008	320183 324109 644292	302300 302300 604600
45 13 097100-7	50X100 2LT FG11S .1148	2	MC LOUGHLIN,MARY 12 SILENT NEST WAY FRANKLIN LAKES,NJ 685 EDEL AVE	07417	302500 235000 537500	1158850	1158850 00 1158850	269861 269861 539722	307683 311445 619128	289700 289700 579400
45 14 097200-8	40X100 1.5LT FG21S .0918	2	TREZ, DAVID A 661 EDEL AVE MAYWOOD, NJ 681 EDEL AVE	07607	288000 154400 442400	953814	953814 00 953814	222732 222732 445464	252627 255723 508350	238500 238500 477000
45 15 097300-9	40X100 1.5LT FG12S .0918	2	BROCK, ALISYN 659 EDEL AVE MAYWOOD, NJ 667 EDEL AVE	07607	288000 210100 498100	1073904	1073904 00 1073904	250870 250869 501739	284339 287826 572165	268500 268500 537000
45 16 097400-0	45X100 2LT FG11S .1033	2	MOAWAD, ONSY 657 EDEL AVE MAYWOOD, NJ 673 EDEL AVE	07607	295300 215900 511200	1102147	1102147 00 1102147	257433 257433 514866	291852 295429 587281	275500 275500 551000

7291600

15720690

00

00

15720690

7342520

8378170

7860600

Block No. Lot No. Qualification Account No.	Land Dimensions Building Description Additional Lots Acreage	Prop. Class	Owner's Name Address City State Property Location	Billing Code Zip Code	Land Improvement Exemption Net Total	2025 Property Tax Special Dist	2025 Total Tax Deduction Net Tax	Amt.Billed 2025 1st Q 2nd Q Total	2nd Half 2025 3rd Q 4th Q Total	Preliminary 2026 Tax 1st Q 2nd Q Total
45 17 097500-1	50X100 2LT F1S .1148	2	HUSSEIN, SUHEIL & SAMMY RAID 655 EDEL AVE MAYWOOD, NJ 655 EDEL AVE	07607	302500 662500 965000	2080540	2080540 00 2080540	488397 488396 976793	548496 555251 1103747	520100 520100 1040200
45 18 097600-2	75X100 3LT FG12S .1722	2	MACCARO, KAREN & COPELAND, DEBRA ETALS 25 BERWICK RD KENDALL PARK, NJ 653 EDEL AVE	08824	322500 356100 678600	1463062	1463062 00 1463062	341630 341630 683260	387526 392276 779802	365800 365800 731600
45 19 097700-3	50X100 2LT FG12S .1148	2	CANTELA, JAMES CHRISTOPHER 488 OLD POST RD WYCKOFF, NJ 651 EDEL AVE	07481	302500 161300 463800	999953	999953 00 999953	233439 233438 466877	264915 268161 533076	250000 250000 500000
45 20 097800-4	50X100 2LT F1S .1148	2	SUI, SHUO & HUANG, MENGFEI 649 EDEL AVE MAYWOOD, NJ 649 EDEL AVE	07607	302500 449500 752000	1621312	1621312 00 1621312	364764 364764 729528	443260 448524 891784	405300 405300 810600
45 21 097900-5	50X100 2LT FG21S .1148	2	REINER, MATTHEW & THERESA 647 EDEL AVENUE MAYWOOD, NJ 647 EDEL AVE	07607	302500 144600 447100	963948	963948 00 963948	225046 225045 450091	255364 258493 513857	241000 241000 482000
45 22 095600-8	50X100 2LT FG22S .1148	2	MC KEGNEY, TERENCE & JOAN 85 PARKWAY MAYWOOD NJ 85 PARKWAY	07607	302500 191600 494100	1065280	1065280 00 1065280	248772 248771 497543	282139 285598 567737	266300 266300 532600
45 23 095700-9	50X100 2LT FG12S .1148	2	TSCHINKEL, ROBERT & CATHERINE 89 PARKWAY MAYWOOD, N.J. 89 PARKWAY	07607	302500 155800 458300	988095	988095 00 988095	230695 230694 461389	261749 264957 526706	247000 247000 494000
45 24 095800-0	50X100 2LT FG12S .1148	2	HUNT (ETAL/TRUSTES), SUE H C/O 95 PARKWAY MAYWOOD, NJ 95 PARKWAY	07607	302500 141900 444400	958126	958126 00 958126	223647 223646 447293	253862 256971 510833	239500 239500 479000
46 1 098300-6	50X100 2LT FG12S .1148	2	BELSON, WILLIAM B & BISSELL M. 75 PARKWAY MAYWOOD, NJ 75 PARKWAY	07607	302500 167100 469600	1012458	1012458 00 1012458	236398 236397 472795	268188 271475 539663	253100 253100 506200
46 2 098400-7	50X100 2LT FG11S .1148	2	TUTTLE (ETAL), CHRISTOPHER 648 EDEL AVE MAYWOOD, NJ 648 EDEL AVE	07607	302500 299800 602300	1298559	1298559 00 1298559	303486 303486 606972	343686 347901 691587	324600 324600 649200
46 3 098500-8	50X100 2LT FG11S .1148	2	MUNIZ, PASCUAL J ETAL 650 EDEL AVE MAYWOOD, NJ 650 EDEL AVE	07607	302500 184900 487400	1050834	1050834 00 1050834	245382 245382 490764	278330 281740 560070	262700 262700 525400
46 4 098600-9	50X100 2LT FG11S .1148	2	TARIQUE, SUHAIB (ETAL) 652 EDEL AVENUE MAYWOOD, NJ 652 EDEL AVE	07607	302500 558600 861100	1856532	1856532 00 1856532	435780 435780 871560	489472 495500 984972	464100 464100 928200
46 5 098700-0	50X100 2LT F1S .1148	2	RUPP WM F & MARJORIE M 654 EDEL AVE MAYWOOD, N.J. 654 EDEL AVE	07607	302500 204400 506900	1092876 V1	1092876 -25000 1067876	249031 249031 498062	283133 286681 569814	267000 267000 534000
46 6 098800-1	50X100 2LT FG11S .1148	2	MANNARANO, JOSEPH LAWRENCE ETAL 668 EDEL AVE MAYWOOD, NJ 668 EDEL AVE	07607	302500 210900 513400	1106890	1106890 00 1106890	258509 258509 517018	293140 296732 589872	276700 276700 553400

8144000

17558465

00

25000

17533465

8169945

9363520

8766400



Block No. Lot No. Qualification Account No.	Land Dimensions Building Description Additional Lots Acreage	Prop. Class	Owner's Name Address City State Property Location	Billing Code Zip Code	Land Improvement Exemption Net Total	2025 Property Tax Special Dist	2025 Total Tax Deduction Net Tax	Amt.Billed 2025 1st Q 2nd Q Total	2nd Half 2025 3rd Q 4th Q Total	Preliminary 2026 Tax 1st Q 2nd Q Total
46 7 098900-2	50X100 2LT FG21S .1148	2	REMOUNDOS, ELISA L & ALESANDER D 672 EDEL AVE MAYWOOD, NJ 672 EDEL AVE	07607	302500 322300 624800	1347069	1347069 00 1347069	314838 314837 629675	356510 360884 717394	336800 336800 673600
46 8 099000-0	50X100 2LT FG11S .1148	2	HO, MARIA K.Y. 676 EDEL AVE MAYWOOD N J 676 EDEL AVE	07607	302500 212500 515000	1110340	1110340 00 1110340	258563 258563 517126	294805 298409 593214	277600 277600 555200
46 9 099100-1	50X100 2LT FG11S .1148	2	RYAN, JANET 680 EDEL AVE MAYWOOD, NJ 680 EDEL AVE	07607	302500 249600 552100	1190328	1190328 00 1190328	277232 277231 554463	316000 319865 635865	297600 297600 595200
46 10 099300-3	50X100 2LT FG12S .1148	2	MARCHESANI CESARE & AUDREY C 688 EDEL AVE MAYWOOD NJ 684 EDEL AVE	07607	302500 219100 521600	1124570 V1	1124570 -25000 1099570	255649 255648 511297	292311 295962 588273	274900 274900 549800
46 11 099200-2	50 X 100 00 2LT FG12S .1148	2	RODRIGUEZ, ANTHONY & FIORELLA 690 EDEL AVE MAYWOOD, NJ 690 EDEL AVE	07607	302500 230600 533100	1149364	1149364 00 1149364	268462 268462 536924	304354 308086 612440	287300 287300 574600
46 12 099400-4	50X100 2LT FG12S .1148	2	SALVATO, VINCENT J & OSINSKI, GARY 697 PALMER AVE MAYWOOD, NJ 697 PALMER AVE	07607	302500 186000 488500	1053206 S1 V1	1053206 -50000 1003206	233420 233420 466840	266474 269892 536366	250800 250800 501600
46 13 099500-5	50X100 2LT FG12S .1148	2	SKOLLAR, ADAM M & ROBERT A 693 PALMER AVE MAYWOOD, NJ 693 PALMER AVE	07607	302500 355100 657600	1417786	1417786 00 1417786	331408 331408 662816	375183 379787 754970	354400 354400 708800
46 14 099600-6	50X100 2LT FG12S .1148	2	MEDINA, MIGUEL & MELISSA 138-1/2 BROADWAY JERSEY CITY, NJ 689 PALMER AVE	07306	302500 269800 572300	1233879	1233879 00 1233879	288315 288314 576629	326622 330628 657250	308500 308500 617000
46 15 099700-7	50X100 2LT FG12S .1148	2	ZAVIAN, KEVIN GARY & MINDY 685 PALMER AVENUE MAYWOOD, NJ 685 PALMER AVE	07607	302500 473200 775700	1672409	1672409 00 1672409	391557 391556 783113	441933 447363 889296	418100 418100 836200
46 16 099800-8	50X100 2LT FG12S .1148	2	AMES, DEBORAH KIM 681 PALMER AVE MAYWOOD, NJ 681 PALMER AVE	07607	302500 205400 507900	1095032	1095032 00 1095032	255766 255765 511531	289973 293528 583501	273800 273800 547600
46 17 099900-9	50X100 2LT FG12S .1148	2	TIMMINS, MIKE & JANICE 677 PALMER AVE MAYWOOD NJ 677 PALMER AVE	07607	302500 359200 661700	1426625	1426625 00 1426625	333453 333452 666905	377544 382176 759720	356700 356700 713400
46 18 100000-1	50X100 2LT FG12S .1148	2	COSGRAVE, PATRICIA 673 PALMER AVENUE MAYWOOD, NJ 673 PALMER AVE	07607	302500 207800 510300	1100207	1100207 00 1100207	256949 256949 513898	291369 294940 586309	275100 275100 550200
46 19 100100-2	50X100 2LT FG11S .1148	2	YEHLE, KEITH & KRISTIN 665 PALMER AVE MAYWOOD, NJ 665 PALMER AVE	07607	302500 223100 525600	1133194	1133194 00 1133194	264696 264696 529392	300061 303741 603802	283300 283300 566600
46 20 100200-3	50X100 2LT FG11S .1148	2	HOULIS, MATTHEW 661 PALMER AVE MAYWOOD, NJ 661 PALMER AVE	07607	302500 167000 469500	1012242	1012242 00 1012242	236344 236343 472687	268135 271420 539555	253100 253100 506200

7915700

17066251

00

75000

16991251

7933296

9057955

8496000

Block No. Lot No. Qualification Account No.	Land Dimensions Building Description Additional Lots Acreage	Prop. Class	Owner's Name Address City State Property Location	Billing Code Zip Code	Land Improvement Exemption Net Total	2025 Property Tax Special Dist	2025 Total Tax Deduction Net Tax	Amt.Billed 2025 1st Q 2nd Q Total	2nd Half 2025 3rd Q 4th Q Total	Preliminary 2026 Tax 1st Q 2nd Q Total
46 21 100300-4	50X100 2LT .1148	2	FERREIRA, ROSIE (ETAL) 657 PALMER AVENUE MAYWOOD, NJ 657 PALMER AVE	07607	302500 376300 678800	1463493	1463493 00 1463493	343083 343082 686165	386288 391040 777328	365900 365900 731800
46 22 098000-3	50X100 2LT FG12S .1148	15F	RIVERA, FELIX & JOAN E. 57 PARKWAY MAYWOOD NJ 57 PARKWAY	07607	*EXEMPT*	00	00 00 00	00 00 00	00 00 00	00 00 00
46 23 098100-4	50X100 2LT FG12S .1148	2	PISANO, PHILIP JR & KATHLEEN 59 PARKWAY MAYWOOD NJ 63 PARKWAY	07607	302500 285900 588400	1268590	1268590 00 1268590	296438 296438 592876	335798 339916 675714	317100 317100 634200
46 24 098200-5	50X100 2LT FG11S .1148	2	MCLOUGHLIN, JAMES A. & CAROLYN 61 PARKWAY MAYWOOD, NJ 61 PARKWAY	07607	302500 161500 464000	1000384	1000384 00 1000384	233546 233546 467092	265022 268270 533292	250100 250100 500200
47 1 100700-8	50X100 2LT FG22S .1148	2	OBERST, EDWARD H 662 PALMER AVE MAYWOOD, NJ 45 PARKWAY	07607	302500 229500 532000	1146992	1146992 00 1146992	267924 267924 535848	303710 307434 611144	286700 286700 573400
47 2 100800-9	50X100 2LT FG22S .1148	2	OBERST EDWARD H 662 PALMER AVE MAYWOOD NJ 656 PALMER AVE	07607	302500 152300 454800	980549	980549 00 980549	228919 228919 457838	259764 262947 522711	245100 245100 490200
47 3 100900-0	50X100 2LT FG11S .1148	2	OBERST, EDWARD H 662 PALMER AVE MAYWOOD NJ 662 PALMER AVE	07607	302500 165100 467600	1008146 v1	1008146 -25000 983146	229179 229179 458358	260757 264031 524788	245800 245800 491600
47 4 101000-8	50X100 2LT FG12S .1148	2	SANTOS, GILDASIO R 668 PALMER AVENUE MAYWOOD, NJ 668 PALMER AVE	07607	302500 189900 492400	1061614	1061614 00 1061614	247911 247910 495821	281174 284619 565793	265400 265400 530800
47 5 101100-9	50X100 2LT FG11S .1148	2	SPAULDING, JOHN & THERESA 670 PALMER AVE MAYWOOD NJ 670 PALMER AVE	07607	302500 183700 486200	1048247	1048247 00 1048247	244790 244790 489580	277632 281035 558667	262100 262100 524200
47 6 101200-0	50X100 2LT FG11S .1148	2	LIGUORI, PATRICIA A. 674 PALMER AVENUE MAYWOOD, NJ 674 PALMER AVE	07607	302500 167000 469500	1012242	1012242 00 1012242	236344 236343 472687	268135 271420 539555	253100 253100 506200
47 7 101300-1	50X100 2LT FG12S .1148	2	MC DERMOTT, MICHELE 682 PALMER AVE MAYWOOD, NJ 682 PALMER AVE	07607	302500 306500 609000	1313004	1313004 00 1313004	306822 306821 613643	347549 351812 699361	328300 328300 656600
47 8 101400-2	50X100 2LT FG12S .1148	2	MCKEGNEY, DIANE 686 PALMER AVE MAYWOOD, NJ 686 PALMER AVE	07607	302500 223600 526100	1134272	1134272 00 1134272	264965 264965 529930	300330 304012 604342	283600 283600 567200
47 9 101500-3	50X100 2LT FG12S .1148	2	GLADKOV, IGOR & MARINA 690 PALMER AVE MAYWOOD, NJ 690 PALMER AVE	07607	302500 252000 554500	1195502	1195502 00 1195502	279276 279276 558552	316535 320415 636950	298900 298900 597800
47 10	50 X 100 2S+B .1148	2	GONZALEZ, DORIS 694 PALMER AVE MAYWOOD, NJ 694 PALMER AVE	07607	302500 232100 534600	1152598	1152598 00 1152598	269269 269269 538538	305159 308901 614060	288100 288100 576200

6857900

14785633

00

25000

14760633

6896928

7863705

7380400

Block No. Lot No. Qualification Account No.	Land Dimensions Building Description Additional Lots Acreage	Prop. Class	Owner's Name Address City State Property Location	Billing Code Zip Code	Land Improvement Exemption Net Total	2025 Property Tax Special Dist	2025 Total Tax Deduction Net Tax	Amt.Billed 2025 1st Q 2nd Q Total	2nd Half 2025 3rd Q 4th Q Total	Preliminary 2026 Tax 1st Q 2nd Q Total
47 11 101700-5	50X100 2LT FG12S .1148	2	TAMAYNE, STEPHEN M & CATHLEEN ANN 698 PALMER AVE MAYWOOD, NJ 07607	07607	302500 239600 542100	1168768	1168768 00 1168768	273035 273035 546070	309452 313246 622698	292200 292200 584400
47 12 101800-6	50X100 2LT FG12S .1148	2	TROIA, ANTHONY P & TAN N NGUYEN 697 OAK AVE MAYWOOD, NJ 07607	07607	302500 171600 474100	1022160	1022160 00 1022160	238657 238657 477314	270764 274082 544846	255500 255500 511000
47 13 101900-7	50X100 2LT FG12S .1148	2	KIM, BYOUNG KEE & HAN, HAEJO 693 OAK AVENUE MAYWOOD, NJ 07607	07607	302500 204400 506900	1092876	1092876 00 1092876	255228 255227 510455	289437 292984 582421	273200 273200 546400
47 14 102000-5	50X100 2LT FG12S .1148	2	MENENDEZ, RENE JR. & ELISE C. 689 OAK AVE MAYWOOD, NJ 07607	07607	302500 176700 479200	1033155	1033155 00 1033155	241240 241239 482479	273661 277015 550676	258300 258300 516600
47 15 102100-6	50X100 2LT FG12S .1148	2	FOSTER, SHANA D & PETRASEK, D. 685 OAK AVE MAYWOOD, NJ 07607	07607	302500 204300 506800	1092661	1092661 00 1092661	255174 255173 510347	289383 292931 582314	273200 273200 546400
47 16 102200-7	50X100 2LT FG12S .1148	2	LO PRESTI, CHARLES 681 OAK AVENUE MAYWOOD, NJ 07607	07607	302500 259400 561900	1211456	1211456 00 1211456	283042 283042 566084	320720 324652 645372	302900 302900 605800
47 17 102300-8	50X100 2LT FG12S .1148	2	677 OAK AVE CO. 677 OAK AVENUE MAYWOOD, NJ 07607	07607	302500 198300 *PARTIAL* 500800	1079725	1079725 00 1079725	252215 252214 504429	285895 289401 575296	269900 269900 539800
47 18 102400-9	50X100 2LT FG12S .1148	2	DE LUCA, JOSEPH & LAURA 673 OAK AVE MAYWOOD, N.J. 07607	07607	302500 245900 548400	1182350	1182350 00 1182350	276210 276209 552419	313047 316884 629931	295600 295600 591200
47 19 102500-0	50X100 2LT FG11S .1148	2	HR HOLDINGS LLC 834 MAIN AVE PASSAIC, NJ 07055	07055	302500 477700 780200	1682111	1682111 00 1682111	393332 393332 786664	444993 450454 895447	420500 420500 841000
47 20 102600-1	50X100 2LT FG12S .1148	2	GREENE, KENNETH W. & SELMIRA M. 669 OAK AVENUE MAYWOOD, NJ 07607	07607	302500 214200 516700	1114005 v1	1114005 -25000 1089005	253981 253980 507961	288714 292330 581044	272300 272300 544600
47 21 102700-2	50X100 2LT FG11S .1148	2	MIGLIACCIO, FRANK 667 OAK AVE MAYWOOD N J 07607	07607	302500 241100 543600	1172002	1172002 00 1172002	273789 273788 547577	310310 314115 624425	293000 293000 586000
47 22 100400-5	50X100 2LT FG11S .1148	2	RACCIATTI, RENEE 33 PARKWAY MAYWOOD, NJ 07607	07607	302500 241100 543600	1172002	1172002 00 1172002	273789 273788 547577	310310 314115 624425	293000 293000 586000
47 23 100500-6	50X100 2LT FG11S .1148	2	KLEPER, YOSEF & SHOSHANA 37 PARKWAY MAYWOOD, NJ 07607	07607	302500 190400 492900	1062692	1062692 00 1062692	248180 248179 496359	281442 284891 566333	265700 265700 531400
47 24 100600-7	50X100 2LT FG12S .1148	2	KLEPER, SARIT 41 PARKWAY MAYWOOD, NJ 07607	07607	302500 202600 505100	1088996	1088996 00 1088996	254367 254366 508733	288364 291899 580263	272200 272200 544400

7502300

16174959

00

25000

16149959

7544468

8605491

8075000

Block No. Lot No. Qualification Account No.	Land Dimensions Building Description Additional Lots Acreage	Prop. Class	Owner's Name Address City State Property Location	Billing Code Zip Code	Land Improvement Exemption Net Total	2025 Property Tax Special Dist	2025 Total Tax Deduction Net Tax	Amt.Billed 2025 1st Q 2nd Q Total	2nd Half 2025 3rd Q 4th Q Total	Preliminary 2026 Tax 1st Q 2nd Q Total
48 1 104500-4	150X125 1SBLKCB .4304	15D	ST MARTINS EPISCOPAL CHURCH PARKWAY & OAK MAYWOOD NJ PARKWAY & OAK	07607	*EXEMPT*	00	00 00 00	00 00 00	00 00 00	00 00 00
48 2 104400-3	75X125 3.5LT FG11S .2152	2	ENGLE, JACK 672 OAK AVENUE MAYWOOD, NJ 672 OAK AVE	07607	337500 137600 475100	1024316	1024316 -25000 999316	232300 232299 464599	265696 269021 534717	249800 249800 499600
48 3 104300-2	75X125 4LT BG11S .2152	2	VELEZ, VICTORIA & MEJIA, JORGE 684 OAK AVE MAYWOOD, NJ 684 OAK AVE	07607	337500 212000 549500	1184722	1184722 00 1184722	276156 276155 552311	314283 318128 632411	296200 296200 592400
48 4 104200-1	50X125 2.5LT B1S .1435	2	ALINO, MICHAEL T & BARBARA 688 OAK AVE MAYWOOD NJ 688 OAK AVE	07607	312500 269700 582200	1255223	1255223 00 1255223	293103 293102 586205	332472 336546 669018	313800 313800 627600
48 5 104100-0	60X125 FG11S .1722	2	WISSELL, TRACY 692 OAK AVE MAYWOOD, NJ 692 OAK AVE	07607	322500 264700 587200	1266003	1266003 00 1266003	296169 296169 592338	334778 338887 673665	316500 316500 633000
48 6 104000-9	60X125 1SFRB .1722	15D	ZION EVANGELICAL LUTHERAN CHUR 696 OAK AVE MAYWOOD NJ 696 OAK AVE	07607	*EXEMPT*	00	00 00 00	00 00 00	00 00 00	00 00 00
48 7 103900-1	60X125 2.5LT FG11S .1722	2	BODEPUDI, SANDHYA (ETHAL) 708 OAK AVE MAYWOOD, NJ 708 OAK AVE	07607	322500 188500 511000	1101716	1101716 00 1101716	257541 257540 515081	291529 295106 586635	275400 275400 550800
48 8 103800-0	70X125 .2009	2	PEREZ, MARIO & JIMENEZ, JACKELINE A 712 OAK AVE MAYWOOD, NJ 712 OAK AVE	07607	332500 428200 760700	1640069	1640069 00 1640069	381873 381872 763745	435500 440824 876324	410000 410000 820000
48 9 103700-9	75X125 3LT FG12S .2152	2	MAYERHOFFER, WERNER E & E 747 MAYWOOD AVE MAYWOOD NJ 747 MAYWOOD AVE	07607	303800 123200 427000	920612	920612 00 920612	214393 214393 428786	244419 247407 491826	230200 230200 460400
48 10 103600-8	50X125 .1435	2	BETANCES, JOSE E 741 MAYWOOD AVE MAYWOOD, NJ 741 MAYWOOD AVE	07607	281300 298800 580100	1250696	1250696 00 1250696	292134 292134 584268	331184 335244 666428	312700 312700 625400
48 11 103500-7	50X125 2.5LT FG12S .1435	2	DALCORTIVA JR, RICHARD ETAL 737 MAYWOOD AVE MAYWOOD, NJ 737 MAYWOOD AVE	07607	281300 171800 453100	976884	976884 00 976884	227951 227950 455901	258906 262077 520983	244200 244200 488400
48 12 103400-6	50X125 2.5LT FG22S .1435	2	GONZALEZ, OMAR F 729 MAYWOOD AVE MAYWOOD, NJ 729 MAYWOOD AVE	07607	281300 183300 464600	1001678	1001678 00 1001678	233815 233815 467630	265398 268650 534048	250400 250400 500800
48 13 103300-5	62X125 3LT FG12S .1779	2	CABLE, SCOTT & CITRO, JOSEPH 725 MAYWOOD AVENUE MAYWOOD, NJ 725 MAYWOOD AVE	07607	292100 289500 581600	1253930	1253930 00 1253930	292726 292726 585452	332203 336275 668478	313500 313500 627000
48 14 103200-4	50X125 FG12S .1435	2	SIGNORELLI, JAMES S. & JOANNE O. 711 MAYWOOD AVE MAYWOOD NJ 711 MAYWOOD AVE	07607	281300 228000 509300	1098051	1098051 00 1098051	256357 256357 512714	290886 294451 585337	274500 274500 549000

6481400

13973900

00

25000

13948900

6509030

7439870

6974400

Block No. Lot No. Qualification Account No.	Land Dimensions Building Description Additional Lots Acreage	Prop. Class	Owner's Name Address City State Property Location	Billing Code Zip Code	Land Improvement Exemption Net Total	2025 Property Tax Special Dist	2025 Total Tax Deduction Net Tax	Amt.Billed 2025 1st Q 2nd Q Total	2nd Half 2025 3rd Q 4th Q Total	Preliminary 2026 Tax 1st Q 2nd Q Total
48 15 103100-3	37X125 2LT FG12S .1062	2	TASELLI, ZACHARY & SOOMIN 709 MAYWOOD AVE MAYWOOD, NJ 709 MAYWOOD AVE	07607	268200 263100 531300	1145483	1145483 00 1145483	262222 262221 524443	308661 312379 621040	286400 286400 572800
48 16 103000-2	125X125 6LT FG12S .3587	2	GUIWO, JOHNNY A & ROWENA M 705 MAYWOOD AVE MAYWOOD, NJ 705 MAYWOOD AVE	07607	326000 255000 581000	1252636	1252636 00 1252636	284656 284656 569312	339629 343695 683324	313200 313200 626400
48 17 102900-4	50X125 2.5LT FG12S .1435	2	CILIENTO, FRANK 701 MAYWOOD AVENUE MAYWOOD, NJ 701 MAYWOOD AVE	07607	281300 311000 592300	1276999	1276999 00 1276999	298321 298321 596642	338106 342251 680357	319200 319200 638400
48 18 102800-3	50X125 2.5LT FG12S .1435	2	DOH, TOMMY 695 MAYWOOD AVE MAYWOOD, NJ 695 MAYWOOD AVE	07607	281300 236600 517900	1116592	1116592 00 1116592	260715 260715 521430	295769 299393 595162	279100 279100 558200
49 1 106500-8	65X125 FG12S .1865	2	ARCIA, JAN G. & MANOLO, ROSEANNE 1 PARKWAY MAYWOOD, NJ 1 PARKWAY	07607	328500 470100 798600	1721782	1721782 00 1721782	403447 403446 806893	454649 460240 914889	430400 430400 860800
49 2 106400-7	60X125 2LT .1722	2	CREIGHTON, PATRICK & JUDITH A 702 MAYWOOD AVENUE MAYWOOD, NJ 702 MAYWOOD AVE	07607	280400 212600 493000	1062908	1062908 00 1062908	247965 247964 495929	281764 285215 566979	265700 265700 531400
49 3 106300-6	50X125 2.5LT BG22S .1435	2	DIDOMENICO, ROBERT ETAL 708 MAYWOOD AVE MAYWOOD, NJ 708 MAYWOOD AVE	07607	276800 309400 586200	1263847	1263847 00 1263847	254044 254043 508087	375829 379931 755760	316000 316000 632000
49 4 106200-5	50X125 2.5LT FG22S .1435	2	PACHON ROMERO, MARIA I & GORODENSKY, D 714 MAYWOOD AVE MAYWOOD, NJ 714 MAYWOOD AVE	07607	276800 504700 781500	1684914	1684914 00 1684914	393763 393762 787525	445960 451429 897389	421200 421200 842400
49 5 106100-4	50X125 2.5LT FG12S .1435	2	HILL, BARBARA J 718 MAYWOOD AVE MAYWOOD, NJ 718 MAYWOOD AVE	07607	276800 169300 446100	961792	961792 00 961792	224293 224292 448585	255042 258165 513207	240400 240400 480800
49 6 106000-3	50X125 2.5LT FG12S .1435	2	PETTERSON, ADAM C & THERESA 722 MAYWOOD AVE MAYWOOD, NJ 722 MAYWOOD AVE	07607	276800 324800 601600	1297050	1297050 00 1297050	302841 302840 605681	343579 347790 691369	324300 324300 648600
49 7 105900-5	50X125 2.5LT .1435	2	BOMBON, BYRON & JOSE S ETAL 730 MAYWOOD AVE MAYWOOD, NJ 730 MAYWOOD AVE	07607	276800 235100 511900	1103656	1103656 00 1103656	247794 247793 495587	302243 305826 608069	275900 275900 551800
49 8 105800-4	50X125 2.5LT FG21S .1435	2	ANTONELLI, CAROLINA 734 MAYWOOD AVE MAYWOOD, NJ 734 MAYWOOD AVE	07607	276800 268800 545600	1176314	1176314 00 1176314	274542 274541 549083	311706 315525 627231	294100 294100 588200
49 9 105700-3	50X125 2.5LT FG21S .1435	2	MARTINEZ, JOSE M & MARIA A PALMERI 732 MAYWOOD AVE MAYWOOD NJ 732 MAYWOOD AVE	07607	276800 241800 518600	1118102	1118102 00 1118102	260930 260930 521860	296306 299936 596242	279500 279500 559000
49 10 105600-2	50X125 2.5LT BG21S .1435	2	TRAMANTANO JOSEPH A & LILLIAN 740 MAYWOOD AVE MAYWOOD NJ 740 MAYWOOD AVE	07607	276800 169100 445900	961360 v1	961360 -25000 936360	217935 217934 435869	248685 251806 500491	234100 234100 468200

7951500

17143435

00

25000

17118435

7866926

9251509

8559000



Block No. Lot No. Qualification Account No.	Land Dimensions Building Description Additional Lots Acreage	Prop. Class	Owner's Name Address City State Property Location	Billing Code Zip Code	Land Improvement Exemption Net Total	2025 Property Tax Special Dist	2025 Total Tax Deduction Net Tax	Amt.Billed 2025 1st Q 2nd Q Total	2nd Half 2025 3rd Q 4th Q Total	Preliminary 2026 Tax 1st Q 2nd Q Total
49 11 005500-1	75X125 3LT F1S .2152	2	MBAB PROPERTY LLC 6 NORTH BROWNING AVE TENAFLY, NJ 748 MAYWOOD AVE	07670	299300 268500 567800	1224177	1224177 00	285409 285409 570818	324692 328667 653359	306000 306000 612000
49 12 105400-0	100X125 5LT BG21S .2870	2	MARRAZZO, BRANDON F 26 E FOREST AVENUE MAYWOOD, NJ 26 E. FOREST AVE	07607	346300 322100 668400	1441070	1441070 00	328127 328126 656253	390070 394747 784817	360300 360300 720600
49 13 105300-9	75X125 4LT FG11S .2152	2	RICARDO, JOHN & BLOMBERG, RANDY 737 JERSEY AVE MAYWOOD, NJ 737 JERSEY AVE	07607	332500 438800 771300	1662923	1662923 -25000 1637923	381756 381755 763511	434507 439905 874412	409500 409500 819000
49 14 105200-8	50X125 2.5LT FG11S .1435	2	BARDONG, JOAN M & KATHRYN A 729 JERSEY AVE MAYWOOD, NJ 729 JERSEY AVE	07607	307500 216700 524200	1130175	1130175 00 1130175	263674 263674 527348	299579 303248 602827	282500 282500 565000
49 15 105100-7	75X125 3LT FG11S .2152	2	WEI, YA NA & ZHENG, ZIGUO 725 JERSEY AVE MAYWOOD, NJ 725 JERSEY AVE	07607	332500 420800 753300	1624115	1624115 00 1624115	380097 380097 760194	429324 434597 863921	406000 406000 812000
49 16 105000-6	50X125 2.5LT FG11S .1435	2	MARIN, ALDO 717 JERSEY AVE MAYWOOD NJ 717 JERSEY AVE	07607	307500 184700 492200	1061183	1061183 00 1061183	247534 247534 495068	281335 284780 566115	265300 265300 530600
49 17 104900-8	50X125 2.5LT FG11S .1435	2	STAVOLA, THOMAS J. & KAREN S. 713 JERSEY AVE MAYWOOD NJ 713 JERSEY AVE	07607	307500 301100 608600	1312142	1312142 00 1312142	307037 307036 614073	346904 351165 698069	328000 328000 656000
49 18 104800-7	L8 50X125 2.5LT FG11S .1435	2	MC DERMOTT, JANE S 709 JERSEY AVE MAYWOOD, NJ 709 JERSEY AVE	07607	307500 213900 521400	1124138	1124138 00 1124138	263029 263028 526057	297216 300865 598081	281000 281000 562000
49 19 104700-6	50X125 .1435	2	GOMEZ, NICOLE R 703 JERSEY AVE (701) MAYWOOD, NJ 703 JERSEY AVE	07607	307500 245400 552900	1192052	1192052 00 1192052	278200 278200 556400	315891 319761 635652	298000 298000 596000
49 20 104600-5	100X125 7.5LT BG21S .2870	2	PYRROS, MARY C 5 PARKWAY MAYWOOD, NJ 5 PARKWAY	07607	346300 415700 762000	1642872	1642872 00 1642872	375471 375470 750941	443299 448632 891931	410700 410700 821400
50 1 076200-5	100X125 4LT FG22S .2870	2	JAIN, DEEPAK & AGARWAL, SARANGA 764 MAYWOOD AVE MAYWOOD, NJ 764 MAYWOOD AVE	07607	311600 549900 861500	1857394	1857394 00 1857394	441860 441859 883719	483823 489852 973675	464300 464300 928600
50 2 076300-6	100X150 13B-14B .3444	2	ANDRADE, HENRY NELSON GONZALEZ 774 MAYWOOD AVE MAYWOOD, NJ 774 MAYWOOD AVE	07607	319500 328100 647600	1396226	1396226 00 1396226	318281 318281 636562	377565 382099 759664	349100 349100 698200
50 3 076400-7	63X125 3LT FG11S .1808	2	KAZIMIR, THOMAS & KAREN 786 MAYWOOD AVE MAYWOOD, NJ 786 MAYWOOD AVE	07607	288500 199800 488300	1052775	1052775 00 1052775	245382 245382 490764	279297 282714 562011	263200 263200 526400
50 4 076500-8	64X125 4LT FG11S .1837	2	SETYO, BUDI 792 MAYWOOD AVENUE MAYWOOD, NJ 792 MAYWOOD AVE	07607	291200 207800 499000	1075844	1075844 00 1075844	251569 251569 503138	284607 288099 572706	269000 269000 538000

8718500

18797086

00

25000

18772086

8734846

10037240

9385800

Block No. Lot No. Qualification Account No.	Land Dimensions Building Description Additional Lots Acreage	Prop. Class	Owner's Name Address City State Property Location	Billing Code Zip Code	Land Improvement Exemption Net Total	2025 Property Tax Special Dist	2025 Total Tax Deduction Net Tax	Amt.Billed 2025 1st Q 2nd Q Total	2nd Half 2025 3rd Q 4th Q Total	Preliminary 2026 Tax 1st Q 2nd Q Total
50 5 076600-9	53X125 2LT FG12S .1521	2	MANNA, SALVATORE & ANNETTE 796 MAYWOOD AVE MAYWOOD NJ 796 MAYWOOD AVE	07607	281900 204900 486800	1049541	1049541 00	244790 244790 489580	278277 281684 559961	262400 262400 524800
50 6 075400-0	53X145 3LT FG22S .1764	2	PARDO, ORLANDO E & DIMELZA 800 MAYWOOD AVENUE MAYWOOD, NJ 800 MAYWOOD AVE	07607	283000 277500 560500	1208438	1208438 00	282020 282019 564039	320238 324161 644399	302100 302100 604200
50 7 075500-1	75X100 3LT .1722	2	MOLANO, SHARON & JAIRO E 20 WASHINGTON AVE MAYWOOD, NJ 20 WASHINGTON AVE	07607	317500 266500 584000	1259104	1259104 00	294179 294178 588357	333330 337417 670747	314800 314800 629600
50 8 075600-2	75X100 FG22S .1722	2	FICARRA, LOUIS J. JR 28 WASHINGTON AVE MAYWOOD NJ 28 WASHINGTON AVE	07607	317500 286400 603900	1302008	1302008 00	303701 303701 607402	345190 349416 694606	325500 325500 651000
50 9 075700-3	72X125 3.5LT FG11S .2066	2	GRIMALDI, PHILIP 777 JERSEY AVE MAYWOOD, N.J. 777 JERSEY AVE	07607	331800 222400 554200	1194855	1194855 00	278362 278361 556723	317127 321005 638132	298700 298700 597400
50 10 075800-4	10X125 45X100 2LT .0287	2	GOPALAKRISHNAN, CHANDRA 775 JERSEY AVE MAYWOOD, NJ 775 JERSEY AVE	07607	303500 157900 461400	994778	994778 00	231986 231985 463971	263789 267018 530807	248700 248700 497400
50 11 075900-5	55X100 2LT FG11S .1263	2	NEAL, SHELDON & DANIELLE 767 JERSEY AVENUE MAYWOOD, NJ 767 JERSEY AVE	07607	301500 185200 486700	1049325	1049325 00	244790 244790 489580	278169 281576 559745	262300 262300 524600
50 12 076000-3	75X100 3LT FG21S .1722	2	JOSEPH ETALS, AUGUSTINE 21 E FOREST AVE MAYWOOD, NJ 21 E FOREST AVE	07607	317500 332200 649700	1400753	1400753 00	326835 326835 653670	371268 375815 747083	350200 350200 700400
50 13 076100-4	50X100 2LT .1148	2	GOMEZ, RAFAEL 19 E. FOREST AVE MAYWOOD, NJ 19 E. FOREST AVE	07607	297500 312700 610200	1315591	1315591 00	307790 307790 615580	347870 352141 700011	328900 328900 657800
51 1 077900-9	50X100 2LT FG11S .1148	2	SELIM, GAMAL & AMAL ELAKAWY 38 WASHINGTON AVE MAYWOOD, NJ 38 WASHINGTON AVE	07607	297500 163400 460900	993700	993700 00	231878 231878 463756	263359 266585 529944	248400 248400 496800
51 2 078000-7	50X100 2LT FG11S .1148	2	CAPISTRANO, ROLLY & LIZA D 42 WASHINGTON AVE MAYWOOD, NJ 42 WASHINGTON AVE	07607	297500 214800 512300	1104519	1104519 00	257810 257809 515619	292657 296243 588900	276100 276100 552200
51 3 078100-8	50X100 2LT FG12S .1148	2	DI TOMASSO, ALDO & SUZANNE 50 WASHINGTON AVE MAYWOOD NJ 50 WASHINGTON AVE	07607	297500 84500 382000	823592	823592 00	191959 191958 383917	218501 221174 439675	205900 205900 411800
51 4 078200-9	50X100 2LT F2S .1148	2	WESTCOTT, RICHARD & JOAN 52 WASHINGTON AVE MAYWOOD, N.J. 52 WASHINGTON AVE	07607	297500 81900 379400	817986	817986 00	190668 190667 381335	216998 219653 436651	204500 204500 409000
51 5 078300-0	50X100 2LT .1148	2	CAJIGAS, HELEN (F.K.A. RIVERA, H.C.) 60 WASHINGTON AVE MAYWOOD NJ 60 WASHINGTON AVE	07607	297500 303600 601100	1295972	1295972 00	303217 303217 606434	342665 346873 689538	324000 324000 648000

7333100

15810162

00

00

15810162

7379963

8430199

7905000

Block No. Lot No. Qualification Account No.	Land Dimensions Building Description Additional Lots Acreage	Prop. Class	Owner's Name Address City State Property Location	Billing Code Zip Code	Land Improvement Exemption Net Total	2025 Property Tax Special Dist	2025 Total Tax Deduction Net Tax	Amt.Billed 2025 1st Q 2nd Q Total	2nd Half 2025 3rd Q 4th Q Total	Preliminary 2026 Tax 1st Q 2nd Q Total
51 6 078400-1	50X100 2LT FG11S .1148	2	KIM, ABRAHAM & HYAEYOUNG 68 WASHINGTON AVE MAYWOOD, NJ 68 WASHINGTON AVE	07607	297500 232200 529700	1142033	1142033 00 1142033	266579 266579 533158	302584 306291 608875	285500 285500 571000
51 7 078500-2	40X100 2LT FG12S .0918	2	GOMEZ, DAVID & ERICA MIRANDA- 70 WASHINGTON AVE MAYWOOD, NJ 70 WASHINGTON AVE	07607	283000 246100 529100	1140740	1140740 00 1140740	241616 241616 483232	326902 330606 657508	285200 285200 570400
51 8 078600-3	35X100 1.5LT FG12S .0803	2	PINEDA, ANGELA & LUIS 72 WASHINGTON AVENUE MAYWOOD, NJ 72 WASHINGTON AVE	07607	275800 180400 456200	983567	983567 00 983567	229565 229564 459129	260623 263815 524438	245900 245900 491800
51 9 078700-4	50X100 2LT FG11S .1148	2	RAHIMI, GHULAM YAHYA 78 WASHINGTON AVE MAYWOOD, NJ 78 WASHINGTON AVE	07607	297500 267100 564600	1217278	1217278 00 1217278	285194 285194 570388	321469 325421 646890	304300 304300 608600
51 10 078800-5	50X100 2LT FG11S .1148	2	HOPKINS, KEITH W & ANN E 80 WASHINGTON AVE MAYWOOD, NJ 80 WASHINGTON AVE	07607	297500 172700 470200	1013751	1013751 00 1013751	236559 236558 473117	268672 271962 540634	253400 253400 506800
51 11 078900-6	50X100 2LT FG12S .1148	2	ACOSTA, EDWARD S. & MARY A. 82 WASHINGTON AVENUE MAYWOOD, NJ 82 WASHINGTON AVE	07607	297500 229000 526500	1135134	1135134 00 1135134	265019 265019 530038	300706 304390 605096	283800 283800 567600
51 12 079000-4	37X100 1.5LT F2S .0849	2	GLENN, KATHLEEN 92 WASHINGTON AVE MAYWOOD, NJ 92 WASHINGTON AVE	07607	279400 122000 401400	865418	865418 00 865418	201804 201804 403608	229501 232309 461810	216400 216400 432800
51 13 079100-5	37X100 1.5LT FG22S .0849	2	CANNON, STEPHEN P. & ANNE P. 96 WASHINGTON AVE. MAYWOOD, NJ 96 WASHINGTON AVE	07607	279400 158000 437400	943034	943034 00 943034	220042 220042 440084	249945 253005 502950	235800 235800 471600
51 14 079200-6	75X100 3LT FG12S .1722	2	RAVAL, BHAUMIK & DEVANGI 100 WASHINGTON AVE MAYWOOD, NJ 100 WASHINGTON AVE	07607	317500 212600 530100	1142896	1142896 00 1142896	266472 266471 532943	303121 306832 609953	285700 285700 571400
51 15 079300-7	50X100 2LT FG12S .1148	2	LOPEZ, ITALO 149 BERGEN AVE NORTH ARLINGTON, NJ 106 WASHINGTON AVE	07031	297500 292600 590100	1272256	1272256 00 1272256	297138 297137 594275	336925 341056 677981	318100 318100 636200
51 16 079400-8	50X100 2LT F2S .1148	2	SILVESTRO, THERESA & SPINELLO, ELOISE 112 WASHINGTON AVENUE MAYWOOD, NJ 112 WASHINGTON AVE	07607	297500 133500 431000	929236	929236 00 929236	216761 216760 433521	246349 249366 495715	232300 232300 464600
51 17 079500-9	74X100 FG11S .1699	2	TSISCACIS, EMMANUEL & KAREN 118 WASHINGTON AVE MAYWOOD, NJ 118 WASHINGTON AVE	07607	316700 286500 603200	1300499	1300499 00 1300499	303432 303432 606864	344707 348928 693635	325100 325100 650200
51 18 079600-0	50X135 50X145 FG11S .1550	2	ARROYAVE, MARTA & VANEGAS, MARIA 95 LAFAYETTE AVE MAYWOOD, NJ 95 LAFAYETTE AVE	07607	315500 282800 598300	1289935	1289935 00 1289935	300958 300957 601915	341916 346104 688020	322500 322500 645000
51 19 079700-1	50X145 3LT FG21S .1664	2	CORTORREAL, LEIDY ALTAGRACIA TAVERAS 93 LAFAYETTE AVE MAYWOOD, NJ 93 LAFAYETTE AVE	07607	315500 236900 552400	1190974	1190974 00 1190974	276909 276908 553817	316646 320511 637157	297700 297700 595400

7220200

15566751

00

00

15566751

7216089

8350662

7783400

Block No. Lot No. Qualification Account No.	Land Dimensions Building Description Additional Lots Acreage	Prop. Class	Owner's Name Address City State Property Location	Billing Code Zip Code	Land Improvement Exemption Net Total	2025 Property Tax Special Dist	2025 Total Tax Deduction Net Tax	Amt.Billed 2025 1st Q 2nd Q Total	2nd Half 2025 3rd Q 4th Q Total	Preliminary 2026 Tax 1st Q 2nd Q Total
51 20 079800-2	55X145 3LT FG11S .1831	2	MILLER, EUPHEMIA H TRUSTEE 81 LAFAYETTE AVE MAYWOOD, NJ 81 LAFAYETTE AVE	07607	321300 484500 805800	1737305	1737305 00 1737305	405706 405706 811412	460126 465767 925893	434300 434300 868600
51 21 079900-3	55X145 3LT FG21S .1831	2	ALJAMAL, FAISAL & MAY MU 77 LAFAYETTE AVE MAYWOOD, NJ 77 LAFAYETTE AVE	07607	321300 598700 920000	1983520	1983520 00 1983520	463649 463648 927297	524892 531331 1056223	495900 495900 991800
51 22 080000-4	55X145 2LT FG11S .1831	2	COLLOVA, DIANE & WARD, STEPHEN 73 LAFAYETTE AVENUE MAYWOOD, NJ 73 LAFAYETTE AVE	07607	321300 211600 532900	1148932	1148932 00 1148932	267817 267816 535633	304785 308514 613299	287200 287200 574400
51 23 080100-5	55X145 3LT FG21S .1831	2	SICKLE, DOROTHY LYNN VAN 69 LAFAYETTE AVE MAYWOOD, NJ 69 LAFAYETTE AVE	07607	321300 260200 581500	1253714	1253714 00 1253714	292350 292349 584699	332473 336542 669015	313400 313400 626800
51 24 080200-6	55X145 2.5LT FG11S .1831	2	BRANCATO, FRANK & DENISE 65 LAFAYETTE AVE MAYWOOD N J 65 LAFAYETTE AVE	07607	321300 144900 466200	1005127	1005127 00 1005127	234138 234137 468275	266795 270057 536852	251300 251300 502600
51 25 080300-7	55X145 3LT FG11S .1831	2	DORING, WILLIAM H & ARVINIA D 61 LAFAYETTE AVE MAYWOOD, NJ 61 LAFAYETTE AVE	07607	321300 117400 438700	945837	945837 00 945837	219881 219880 439761	251503 254573 506076	236500 236500 473000
51 26 080400-8	55X145 3LT FG11S .1831	2	BRANSFIELD, KENNETH & MARY 57 LAFAYETTE AVE MAYWOOD NJ 57 LAFAYETTE AVE	07607	321300 162900 484200	1043935	1043935 00 1043935	243230 243230 486460	277043 280432 557475	261000 261000 522000
51 27 080500-9	55X145 3LT FG11S .1831	2	LEE, JIN HO 140 PROSPECT AVENUE #12J HACKENSACK, NJ 53 LAFAYETTE AVE	07601	321300 215300 536600	1156910	1156910 00 1156910	269700 269699 539399	306877 310634 617511	289200 289200 578400
51 28 080600-0	55X145 3LT F1S .1831	2	LEGARDA, MARIA INES & ROSALITA R 49 LAFAYETTE AVENUE MAYWOOD, NJ 49 LAFAYETTE AVE	07607	321300 166700 488000	1052128	1052128 00 1052128	245113 245113 490226	279243 282659 561902	263000 263000 526000
51 29 080700-1	55X145 3LT FG11S .1831	2	PERNETTI, VINCENT & DAWN 45 LAFAYETTE AVE MAYWOOD, NJ 45 LAFAYETTE AVE	07607	321300 187200 508500	1096326	1096326 00 1096326	255497 255496 510993	290887 294446 585333	274100 274100 548200
51 30 080800-2	55X145 3LT FG11S .1831	2	LOPEZ, MIGUEL JR & KRISTIN 41 LAFAYETTE AVE MAYWOOD, NJ 41 LAFAYETTE AVE	07607	321300 200600 521900	1125216	1125216 00 1125216	262275 262275 524550	298507 302159 600666	281300 281300 562600
51 31 080900-3	55X145 3LT FG11S .1831	2	MARTINEZ, ILIANA & JOSE M 37 LAFAYETTE AVE MAYWOOD, NJ 37 LAFAYETTE AVE	07607	321300 252500 573800	1237113	1237113 00 1237113	288476 288475 576951	328073 332089 660162	309300 309300 618600
51 32 081000-1	65X145 3LT FG11S .2164	2	FRANZ, ROBERT C JR. & JULIA R 35 LAFAYETTE AVE MAYWOOD, NJ 35 LAFAYETTE AVE	07607	334400 188500 522900	1127372	1127372 00 1127372	262491 262490 524981	299366 303025 602391	281800 281800 563600
52 1 084100-3	50X100 2LT FG11S .1148	2	VALDEZ, JOSE L 771 E 26TH STREET #1 PATERSON, NJ 130 WASHINGTON AVE	07504	297500 149600 447100	963948	963948 00 963948	224884 224884 449768	255525 258655 514180	241000 241000 482000

7828100

16877383

00

00

16877383

7870405

9006978

8438600

Block No. Lot No. Qualification Account No.	Land Dimensions Building Description Additional Lots Acreage	Prop. Class	Owner's Name Address City State Property Location	Billing Code Zip Code	Land Improvement Exemption Net Total	2025 Property Tax Special Dist	2025 Total Tax Deduction Net Tax	Amt.Billed 2025 1st Q 2nd Q Total	2nd Half 2025 3rd Q 4th Q Total	Preliminary 2026 Tax 1st Q 2nd Q Total
52 2 084200-4	50X100 2LT F1S .1148	2	BRESKO, MARGARET & PAUL STEVEN 140 WASHINGTON AVE MAYWOOD, NJ 140 WASHINGTON AVE	07607	297500 167000 464500	1001462	1001462 00 1001462	234461 234460 468921	264645 267896 532541	250400 250400 500800
52 3 084300-5	75X100 3LT FG12S .1722	2	BUSA, RICHARD P & KIMBERLY 146 WASHINGTON AVE MAYWOOD, NJ 146 WASHINGTON AVE	07607	317500 148500 466000	1004696	1004696 00 1004696	234030 234030 468060	266687 269949 536636	251200 251200 502400
52 4 084400-6	55 X 100 F1S .1263	2	GIMADIEV, MARAT & YULIYA 148 WASHINGTON AVE MAYWOOD, NJ 148 WASHINGTON AVE	07607	297500 202200 499700	1077353	1077353 00 1077353	252000 251999 503999	284928 288426 573354	269300 269300 538600
52 5 084500-7	65 X 100 IRR FG12S .0000	2	MANUEL, NATHANEEL & ANNE M 152 WASHINGTON AVE MAYWOOD, NJ 152 WASHINGTON AVE	07607	314400 162000 476400	1027118	1027118 00 1027118	247319 247318 494637	264574 267907 532481	256800 256800 513600
52 6 084700-9	45X145 2LT FG11S .1498	1	JERLINSKI, JEANNE MARIE ETAL 137 LAFAYETTE AVE MAYWOOD, NJ 145 LAFAYETTE AVE	07607	59200 0 59200	127635	127635 00 127635	31850 31849 63699	31761 32175 63936	31900 31900 63800
52 7 084800-0	80X145 3LT FG11S .2663	2	JERLINSKI SEMON JEANNE MARIE 137 LAFAYETTE AVE MAYWOOD, NJ 137 LAFAYETTE AVE	07607	325600 273700 599300	1292091	1292091 00 1292091	301334 301334 602668	342614 346809 689423	323000 323000 646000
52 8 084900-1	55X145 2LT FG11S .1831	2	JERLINSKI, RICHARD & BASILIKI 133 LAFAYETTE AVE. MAYWOOD, NJ 133 LAFAYETTE AVE	07607	321300 184200 505500	1089858	1089858 00 1089858	253990 253990 507980	289170 292708 581878	272500 272500 545000
52 9 085000-9	55X145 2LT FG11S .1831	2	THARAYIL, DAVIS & LINA 4 BRIDLE WAY HOHOKUS, NJ 129 LAFAYETTE AVE	07423	321300 137900 459200	990035	990035 00 990035	230587 230587 461174	262824 266037 528861	247500 247500 495000
52 10 085100-0	55X145 2LT FG11S .1831	2	BALASA, KEITH 125 LAFAYETTE AVE MAYWOOD, NJ 125 LAFAYETTE AVE	07607	321300 354500 675800	1457025	1457025 00 1457025	340016 340016 680032	386131 390862 776993	364300 364300 728600
52 11 085200-1	55X145 2LT F1S .1831	2	PADILLA, RODRIGO & GLICERA 121 LAFAYETTE AVE MAYWOOD, NJ 121 LAFAYETTE AVE	07607	321300 194600 515900	1112280	1112280 00 1112280	259263 259262 518525	295072 298683 593755	278100 278100 556200
52 12 085300-2	55X145 2LT F1S .1831	2	PAGANO, JOSEPH A & DONNA S 117 LAFAYETTE AVE MAYWOOD, NJ 117 LAFAYETTE AVE	07607	321300 233000 554300	1195071	1195071 00 1195071	278631 278630 557261	316965 320845 637810	298800 298800 597600
53 1 109600-0	72X150 4LT FG12S .2479	2	GARCIA, LAZARO 137 WOODLAND AVE MAYWOOD, NJ 137-139 WOODLAND AVE	07607	333400 353800 687200	1481603	1481603 00 1481603	310749 310749 621498	427648 432457 860105	370400 370400 740800
53 2 109700-1	50X150 3LT FG12S .1722	2	TAZEDAIT, MOHAMED 133 WOODLAND AVENUE MAYWOOD, NJ 133 WOODLAND AVE	07607	317500 391600 709100	1528820	1528820 00 1528820	358093 358093 716186	403835 408799 812634	382200 382200 764400
53 3 109800-2	50X150 FG12S .1722	2	O'ROURKE, MICHAEL P & AMY 124 HARRINGTON AVENUE WESTWOOD, NJ 129 WOODLAND AVE	07675	317500 301700 619200	1334995	1334995 00 1334995	313009 313008 626017	352322 356656 708978	333700 333700 667400

7291300

15720042

00

00

15720042

7290657

8429385

7860200



Block No. Lot No. Qualification Account No.	Land Dimensions Building Description Additional Lots Acreage	Prop. Class	Owner's Name Address City State Property Location	Billing Code Zip Code	Land Improvement Exemption Net Total	2025 Property Tax Special Dist	2025 Total Tax Deduction Net Tax	Amt.Billed 2025 1st Q 2nd Q Total	2nd Half 2025 3rd Q 4th Q Total	Preliminary 2026 Tax 1st Q 2nd Q Total
53 4 109900-3	50X150 3LT FG12S .1722	2	O'ROURKE, MICHAEL & AMY 124 HARRINGTON AVE WESTWOOD, NJ 125 WOODLAND AVE	07675	317500 321300 638800	1377253	1377253 00 1377253	322800 322800 645600	363591 368062 731653	344300 344300 688600
53 5 110000-4	75X150 4.5LT FG12S .2583	2	RICOTTA (ETAL), GAETANO 121 WOODLAND AVE MAYWOOD, NJ 121 WOODLAND AVE	07607	341900 362700 704600	1519118	1519118 00 1519118	355403 355403 710806	401690 406622 808312	379800 379800 759600
53 6 110100-5	50X125 3LT FG11S .1435	2	LEWIS, GARY JOHN & LINDA E 728 COLES STREET MAYWOOD, NJ 728 COLES ST	07607	327500 178300 505800	1090505	1090505 00 1090505	254044 254043 508087	289439 292979 582418	272600 272600 545200
53 6.01	50X100 .1148	2	MCCLELLAND, ANDREW & ENG, VIVIAN 117 WOODLAND AVE MAYWOOD, NJ 117 WOODLAND AVE	07607 A-1 PG 8	297500 449300 746800	1610101	1610101 00 1610101	377192 377192 754384	425245 430472 855717	402500 402500 805000
53 7 110200-6	50X125 3LT FG11S .1435	2	HARO-ZUNIGA, FREDDY & YADHIRA 734 COLES STREET MAYWOOD, NJ 734 COLES ST	07607	327500 278000 605500	1305458	1305458 00 1305458	304401 304400 608801	346210 350447 696657	326400 326400 652800
53 8 110300-7	50X175 3LT FG11S .2009	2	MAHMOUD (ETALS), MOHAMED 738 COLES ST MAYWOOD, NJ 738 COLES ST	07607	327500 191100 518600	1118102	1118102 00 1118102	260500 260499 520999	296736 300367 597103	279500 279500 559000
53 9 110400-8	50X100 2LT FG11S .1148	2	D'AMBROSIO, ANGELINA 742 COLES ST MAYWOOD, NJ 742 COLES ST	07607	297500 196100 493600	1064202	1064202 00 1064202	249094 249094 498188	281279 284735 566014	266100 266100 532200
53 10 110500-9	50X100 2LT FG11S .1148	2	GIAMBONA, JULIET & EBLE, MATTHEW 746 COLES STREET MAYWOOD, NJ 746 COLES ST	07607	297500 327000 624500	1346422	1346422 00 1346422	314515 314515 629030	356511 360881 717392	336600 336600 673200
53 11 110600-0	50X100 2LT BG11S .1148	2	JACONDIN, CATHERINE (ARMAO) 290 KATHERINE ST ENGLEWOOD, NJ 750 COLES ST	07631	297500 192900 490400	1057302	1057302 00 1057302	246082 246081 492163	280854 284285 565139	264300 264300 528600
53 12 110700-1	50X150 3LT FG11S .1722	2	R.WASILEWSKI TRST, SIESS/WASILEWSKI 124 LAFAYETTE AVE MAYWOOD, NJ 124 LAFAYETTE AVE	07607	317500 360200 677700	1461121	1461121 00 1461121	340985 340984 681969	387204 391948 779152	365300 365300 730600
53 13 110800-2	55X150 3LT FG11S .1894	2	MAIMONE, JOHN & BRENTA MC TEER 128 LAFAYETTE AVE MAYWOOD, NJ 128 LAFAYETTE AVE	07607	323500 158700 482200	1039623	1039623 00 1039623	242154 242154 484308	275970 279345 555315	259900 259900 519800
53 14 110900-3	55X150 3LT F1S .1894	2	MAROTTA JR, JAMES & CHRISTINE 132 LAFAYETTE AVENUE MAYWOOD, NJ 132 LAFAYETTE AVE	07607	323500 131700 455200	981411	981411 00 981411	228543 228542 457085	260570 263756 524326	245400 245400 490800
53 15 111000-1	55X150 3LT F1S .1894	2	BOZ, HUSEYIN 136 LAFAYETTE AVE MAYWOOD, NJ 136 LAFAYETTE AVE	07607	291200 176400 467600	1008146	1008146 00 1008146	210789 210788 421577	291648 294921 586569	252000 252000 504000
53 16 111100-2	76X150 4LT FG11S .2617	2	KNIGHT, HENRY & MARJORIE L 140 LAFAYETTE AVE MAYWOOD NJ 140 LAFAYETTE AVE	07607	342400 87800 430200	927511 W1	927511 -25000 902511	209327 209326 418653	240424 243434 483858	225600 225600 451200

7841500

16906275

00

25000

16881275

7831650

9049625

8440600

Block No. Lot No. Qualification Account No.	Land Dimensions Building Description Additional Lots Acreage	Prop. Class	Owner's Name Address City State Property Location	Billing Code Zip Code	Land Improvement Exemption Net Total	2025 Property Tax Special Dist	2025 Total Tax Deduction Net Tax	Amt.Billed 2025 1st Q 2nd Q Total	2nd Half 2025 3rd Q 4th Q Total	Preliminary 2026 Tax 1st Q 2nd Q Total
53 17 111200-3	19X145 0632	15C	BOROUGH OF MAYWOOD 15 PARK AVE MAYWOOD NJ 144 LAFAYETTE AVE	07607	*EXEMPT*	00	00 00 00	00 00 00	00 00 00	00 00 00
54 1 107900-9	85X81 3LT FG22S 1581	2	ABRUNZO, CAROLYN 33 WOODLAND AVE MAYWOOD, N.J. 33 WOODLAND AVE	07607	314600 283100 597700	1288641	1288641 00 1288641	300689 300688 601377	341540 345724 687264	322200 322200 644400
54 2 108000-7	65X108 3LT BG11S 1612	2	LOPEZ, DAVID O & WHITE, G.L. 734 JERSEY AVE MAYWOOD, NJ 734 JERSEY AVE	07607	308900 209600 518500	1117886	1117886 00 1117886	260769 260768 521537	296360 299989 596349	279500 279500 559000
54 3 108100-8	58X150 5LT F1S 1997	2	MCBEAN, LORNA 36 LAFAYETTE AVE MAYWOOD, NJ 36 LAFAYETTE AVE	07607	325700 206100 531800	1146561	1146561 00 1146561	267171 267171 534342	304248 307971 612219	286600 286600 573200
54 4 108200-9	55X150 3LT FG11S 1894	2	D'ULISSE, DOMENICO & PAULA 40 LAFAYETTE AVE MAYWOOD, NJ 40 LAFAYETTE AVE	07607	323500 203600 527100	1136428	1136428 00 1136428	264858 264857 529715	301512 305201 606713	284100 284100 568200
54 5 108300-0	55X150 3LT FG11S 1894	2	ZHANG, LUYUAN & ANKAPONG, FRANK 44 LAFAYETTE AVE MAYWOOD, NJ 44 LAFAYETTE AVE	07607	323500 149400 472900	1019572	1019572 00 1019572	237474 237473 474947	270658 273967 544625	254900 254900 509800
54 6 108400-1	55X150 3LT FG11S 1894	2	MOUMDJIAN, JUAN D. & RITA 48 LAFAYETTE AVENUE MAYWOOD, NJ 48 LAFAYETTE AVE	07607	323500 248700 572200	1233663	1233663 00 1233663	287669 287668 575337	327161 331165 658326	308400 308400 616800
54 7 108500-2	55X150 3LT FG11S 1894	2	CAMPAGNOLA, LU ANN 52 LAFAYETTE AVE MAYWOOD, NJ 52 LAFAYETTE AVE	07607	323500 157000 480500	1035958	1035958 00 1035958	241293 241293 482586	275005 278367 553372	259000 259000 518000
54 8 108600-3	50X150 1722	2	KOPP, STEVEN & AMY 58 LAFAYETTE AVE MAYWOOD N J 58 LAFAYETTE AVE	07607	317500 295300 612800	1321197	1321197 00 1321197	308221 308220 616441	350233 354523 704756	330300 330300 660600
54 9 108700-4	50X150 3LT FG11S 1722	2	HILL, DENNIS S & LAURA A 60 LAFAYETTE AVE MAYWOOD, NJ 60 LAFAYETTE AVE	07607	317500 205400 522900	1127372	1127372 00 1127372	262813 262813 525626	299043 302703 601746	281800 281800 563600
54 10 108800-5	55X150 3LT FG11S 1894	2	FEBRA, ADRIAN J & JENNIFER L 64 LAFAYETTE AVE MAYWOOD, NJ 64 LAFAYETTE AVE	07607	323500 200400 523900	1129528	1129528 00 1129528	263244 263243 526487	299687 303354 603041	282400 282400 564800
54 11 108900-6	55X150 3LT FG11S 1894	2	LICURSI (ETAL), KIM 68 LAFAYETTE AVENUE MAYWOOD, NJ 68 LAFAYETTE AVE	07607	323500 197600 521100	1123492	1123492 00 1123492	261845 261844 523689	298078 301725 599803	280900 280900 561800
54 12 109000-4	55X150 3LT 1894	2	RODRIGUEZ, MARK & TAPIA, LUCERTITO 72 LAFAYETTE AVENUE MAYWOOD, NJ 72 LAFAYETTE AVE	07607	323500 539700 863200	1861059	1861059 00 1861059	434866 434865 869731	492643 498685 991328	465300 465300 930600
54 13 109100-5	55X150 3LT F1S 1894	2	ZYBULEWSKI, GAIL 76 LAFAYETTE AVE MAYWOOD, NJ 76 LAFAYETTE AVE	07607	323500 177000 500500	1079078	1079078 00 1079078	251408 251407 502815	286380 289883 576263	269800 269800 539600

7245100

15620435

00

00

15620435

7284630

8335805

7810400

Block No. Lot No. Qualification Account No.	Land Dimensions Building Description Additional Lots Acreage	Prop. Class	Owner's Name Address City State Property Location	Billing Code Zip Code	Land Improvement Exemption Net Total	2025 Property Tax Special Dist	2025 Total Tax Deduction Net Tax	Amt.Billed 2025 1st Q 2nd Q Total	2nd Half 2025 3rd Q 4th Q Total	Preliminary 2026 Tax 1st Q 2nd Q Total
54 14 109200-6	55X150 . .1894	2	REYES, WILFREDO & NATSUKO 80 LAFAYETTE AVE MAYWOOD, NJ 80 LAFAYETTE AVE	07607	323500 290700 614200	1324215	1324215 00 1324215	308866 308866 617732	351092 355391 706483	331100 331100 662200
54 15 109300-7	50X100 2LT F1S . .1148	2	LMG MAYWOOD LLC 985 ARAPAHO TRAIL FRANKLIN LAKES, NJ 751 COLES ST	07417	297500 182600 480100	1035096	1035096 00 1035096	242154 242154 484308	273714 277074 550788	258800 258800 517600
54 16 109400-8	50X100 2LT F1S . .1148	2	ZAMANI, MAZDAK & ARAB, FARNAZ 747 COLES STREET MAYWOOD, NJ 747 COLES ST	07607	297500 249700 547200	1179763	1179763 00 1179763	275994 275994 551988	311973 315802 627775	294900 294900 589800
54 17 109500-9	50X100 2LT FG11S . .1148	2	JEWELL, WAYNE 743 COLES ST MAYWOOD, NJ 743 COLES ST	07607	297500 193100 490600	1057734	1057734 V1 -25000 1032734	241284 241284 482568	273366 276800 550166	258200 258200 516400
54 18 106800-1	50X100 2LT F1S . .1148	2	DE LA CRUZ, FELIX & MIRIAM 186 FREDRICK ST PARAMUS, NJ 739 COLES ST	07625	297500 245500 543000	1170708	1170708 00 1170708	273842 273842 547684	309612 313412 623024	292700 292700 585400
54 19 106700-0	50X100 2LT F1S . .1148	2	CABA-TAVERAS, ARLEEN & YOHAN 735 COLES ST MAYWOOD, NJ 735 COLES ST	07607	297500 288600 586100	1263632	1263632 00 1263632	295739 295738 591477	334026 338129 672155	315900 315900 631800
54 20 106600-9	50X100 2LT F1S . .1148	2	LUGO, CARLOS & MARGARET A 731 COLE ST MAYWOOD, NJ 731 COLES ST	07607	297500 185300 482800	1040917	1040917 00 1040917	243499 243499 486998	275270 278649 553919	260200 260200 520400
54 21 106900-2	50X150 3LT . .1722	2	ZHANG, LIQUN & LIU, YVONNE YEWEN 73 WOODLAND AVE MAYWOOD, NJ 73 WOODLAND AVE	07607	317500 477800 795300	1714667	1714667 00 1714667	400434 400433 800867	454117 459683 913800	428700 428700 857400
54 22 107000-0	50X150 3LT F1S . .1722	2	MC MORROW, JOHN J & CATHY ANN 69 WOODLAND AVE MAYWOOD NJ 69 WOODLAND AVE	07607	317500 413600 731100	1576252	1576252 00 1576252	367992 367992 735984	417575 422693 840268	394100 394100 788200
54 23 107100-1	50X150 3LT F1S . .1722	2	WILLIAMS, ADRIENNE D. 65 WOODLAND AVE MAYWOOD NJ 65 WOODLAND AVE	07607	317500 159800 477300	1029059	1029059 W1 -25000 1004059	233537 233536 467073	266823 270163 536986	251000 251000 502000
54 24 107200-2	50X150 3LT F1S . .1722	2	LOPEZ, ANNIE 61 WOODLAND AVE. MAYWOOD, NJ 61 WOODLAND AVE	07607	317500 228500 546000	1177176	1177176 00 1177176	275080 275079 550159	311598 315419 627017	294300 294300 588600
54 25 107300-3	50X150 3LT F1S . .1722	2	MITCHELL, MARK P & DANIELLE 57 WOODLAND AVE MAYWOOD, NJ 57 WOODLAND AVE	07607	317500 237600 555100	1196796	1196796 00 1196796	279653 279652 559305	316803 320688 637491	299200 299200 598400
54 26 107400-4	50X150 3LT F1S . .1722	2	WALLNER, JOSEPH & SUSAN 53 WOODLAND AVE MAYWOOD, NJ 53 WOODLAND AVE	07607	317500 225300 542800	1170277	1170277 00 1170277	272874 272873 545747	310365 314165 624530	292600 292600 585200
54 27 107500-5	50X150 3LT F1S . .1722	15F	BAUTISTA, MARC & MARIANA 49 WOODLAND AVENUE MAYWOOD, NJ 49 WOODLAND AVE	07607	*EXEMPT*	00	00 00 00	00 00 00	00 00 00	00 00 00

7391600

15936292

00

50000

15886292

7421890

8464402

7943400

Block No. Lot No. Qualification Account No.	Land Dimensions Building Description Additional Lots Acreage	Prop. Class	Owner's Name Address City State Property Location	Billing Code Zip Code	Land Improvement Exemption Net Total	2025 Property Tax Special Dist	2025 Total Tax Deduction Net Tax	Amt.Billed 2025 1st Q 2nd Q Total	2nd Half 2025 3rd Q 4th Q Total	Preliminary 2026 Tax 1st Q 2nd Q Total
54 28 107600-6	50X150 3LT F1S .1722	2	TATANO, ANTHONY & JENNIFER 45 WOODLAND AVE MAYWOOD, NJ 45 WOODLAND AVE	07607	317500 494000 811500	1749594	1749594 00 1749594	408611 408611 817222	463346 469026 932372	437400 437400 874800
54 29 107700-7	50X150 3LT F1S .1722	2	PERALTA (ETAL), CYNTHIA M 41 WOODLAND AVE MAYWOOD, NJ 41 WOODLAND AVE	07607	317500 208100 525600	1133194	1133194 00 1133194	264158 264158 528316	300599 304279 604878	283300 283300 566600
54 30 107800-8	50X150 3LT FG22S .1722	2	37 WOODLAND AVE LLC PO BOX 893 MONSEY, NY 37 WOODLAND AVE	10952	317500 269000 586500	1264494	1264494 00 1264494	294932 294931 589863	335263 339368 674631	316100 316100 632200
55 1 137300-2	75X232 7LT FG11S .3994	2	CINQUE, LAURA E(SCHMIDT)& DENNIS J 714 ELM ST MAYWOOD, NJ 714 ELM ST	07607	363400 369200 732600	1579486	1579486 00 1579486	368315 368315 736630	418864 423992 842856	394900 394900 789800
55 2 137200-1	75X249 8.5LT FG11S .4287	2	THOMSON, DENNIS WILLIAM & DEBRA A. 710 ELM STREET MAYWOOD, NJ 710 ELM ST	07607	367900 421800 789700	1702593	1702593 00 1702593	397044 397044 794088	451489 457016 908505	425600 425600 851200
55 3 137100-0	25X256 .1469	1	THOMSON, DENNIS W. 708 ELM ST MAYWOOD NJ 708 ELM ST	07607	29200 0 29200	62955	62955 00 62955	15710 15709 31419	15666 15870 31536	15700 15700 31400
55 4 137000-9	50 X 259 000 10LT F1S .2973	2	RODRIGUEZ JR,CARLOS& ARLEEN R. 704 ELM ST MAYWOOD, NJ 704 ELM ST	07607	348000 433600 781600	1685130	1685130 00 1685130	394354 394354 788708	445475 450947 896422	421300 421300 842600
55 4.01 136900-1	50 X 259 000 .2973	2	IASINOVSKI, MUGUREL & LIDIA 700 ELM ST MAYWOOD, NJ 700 ELM ST	07607	348500 459300 807800	1741617	1741617 00 1741617	406244 406244 812488	461737 467392 929129	435400 435400 870800
55 5 136900-1	107X247 12LT FG11S .6067	2	LAVALLO, ROBERT J & THERESA P(TERI) 692 ELM ST MAYWOOD, NJ 692 ELM ST.	07607	395000 549400 944400	2036126	2036126 00 2036126	465478 465477 930955	549281 555890 1105171	509000 509000 1018000
55 6 136800-0	50X230 4.5LT FG11S .2640	2	MULLIGAN, TIMOTHY C & ELSY Y 680 ELM ST MAYWOOD, NJ 680 ELM ST	07607	342800 166600 509400	1098266	1098266 00 1098266	255550 255550 511100	291801 295365 587166	274600 274600 549200
55 7 136700-9	50X272 5.5LT FG11S .3122	2	MAESTRO JR,J.& DIMACULANGAN, M. 678 ELM ST MAYWOOD, NJ 678 ELM ST	07607	347000 197800 544800	1174589	1174589 00 1174589	273466 273465 546931	311922 315736 627658	293600 293600 587200
55 8 136600-8	80X240 9LT FG12S .4408	2	GRAZIANO ANTONINO & IREDA 676 ELM ST MAYWOOD NJ 676 ELM ST	07607	373100 285000 658100	1418864	1418864 00 1418864	330601 330601 661202	376528 381134 757662	354700 354700 709400
55 9 136500-7	75X220 8LT BG12S .3788	2	LOAIZA, CARLOS A 12813 POPLAR FOREST DR RICHMOND, VA 666 ELM ST	23233	358100 301900 660000	1422960	1422960 00 1422960	328772 328772 657544	380398 385018 765416	355700 355700 711400
55 10 136400-6	60X250 6LT FG22S .3444	2	PUNTES, MILTON & DEJESUS, IRIS 656 ELM ST MAYWOOD, NJ 656 ELM ST	07607	351100 643400 994500	2144142	2144142 00 2144142	497812 497811 995623	570779 577740 1148519	536000 536000 1072000

Block No. Lot No. Qualification Account No.	Land Dimensions Building Description Additional Lots Acreage	Prop. Class	Owner's Name Address City State Property Location	Billing Code Zip Code	Land Improvement Exemption Net Total	2025 Property Tax Special Dist	2025 Total Tax Deduction Net Tax	Amt.Billed 2025 1st Q 2nd Q Total	2nd Half 2025 3rd Q 4th Q Total	Preliminary 2026 Tax 1st Q 2nd Q Total
55 11 136300-5	80X290 10LT FG12S .5326	2	VILLANO, VIVIAN LEE 652 ELM STREET MAYWOOD, NJ 07607	07607	380900 591300 972200	2096063	2096063 00 2096063	486352 486352 972704	558277 565082 1123359	524000 524000 1048000
55 12 136200-4	60X325 7LT FG12S .4477	2	FISHER, JAMES R & BRUNNER, VERENA M 644 ELM ST MAYWOOD, NJ 07607	07607	367900 435600 803500	1732346	1732346 00 1732346	401187 401186 802373	462175 467798 929973	433100 433100 866200
55 13 135600-1	50X107 2LT .1228	2	CLARK, LORTAN & ROSE, RADCLIFFE 99 GROVE AVE MAYWOOD, N.J. 07607	07607	294400 438100 732500	1579270	1579270 00 1579270	366217 366216 732433	420855 425982 846837	394800 394800 789600
55 14 135700-2	40X107 2LT FG22S .0983	2	GENG, REBECCA X.W. 103 GROVE AVE MAYWOOD NJ 07607	07607	282100 185300 467400	1007714	1007714 00 1007714	232309 232308 464617	269913 273184 543097	251900 251900 503800
55 15 135800-3	80X107 1SFRB .1965	15F	K O C 105 GROVE AVE 105 GROVE AVE MAYWOOD NJ 07607	07607	*EXEMPT*	00	00 00 00	00 00 00	00 00 00	00 00 00
55 16 135900-4	40X109 2LT F2S .1001	2	FERRER, ANGEL & MILAGRO J 115 GROVE AVE MAYWOOD, NJ 07607	07607	283200 227800 511000	1101716	1101716 00 1101716	254421 254420 508841	294649 298226 592875	275400 275400 550800
55 17 136000-2	44X110 2LT FG22S .1111	2	VAN RENSALIER JAMES 117 GROVE AVE MAYWOOD, NJ 07607	07607	290200 205200 495400	1068082 v1	1068082 -25000 1043082	240154 240154 480308	279654 283120 562774	260800 260800 521600
55 18 136100-3	36X110 20X40 2.5LT F .0909	2	PROPERTIES RENTAL LLC 123 GROVE AVE MAYWOOD, NJ 07607	07607	292500 405500 698000	1504888	1504888 00 1504888	349808 349807 699615	400194 405079 805273	376200 376200 752400
56 1 134000-8	75X125 4LT BG21S .2152	2	ZISA, GIUSEPE & ANNA 666 COLES ST MAYWOOD, NJ 07607	07607	327500 281800 609300	1313651	1313651 00 1313651	302303 302302 604605	352391 356655 709046	328400 328400 656800
56 2 134100-9	50X112 2LT FG12S .1286	2	O'DONNELL, IAN & KEZIRIAN 668 COLES ST MAYWOOD, NJ 07607	07607	302300 212600 514900	1110124	1110124 00 1110124	259101 259101 518202	294159 297763 591922	277500 277500 555000
56 3 134200-0	50X112 2LT F2S .1286	2	MOYNA, MICHAEL O & SARA MAILLET 7 HAMPTON CT MAYWOOD, NJ 07607	07607	302300 154600 456900	985076	985076 00 985076	229780 229780 459560	261159 264357 525516	246300 246300 492600
56 4 134300-1	25X112 1LT F2S .0643	2	BARJADZE, DAVID & ADIKASHVILI, DEA 35 E FAIRMOUNT AVE MAYWOOD, NJ 07607	07607	265600 119300 384900	829844	829844 00 829844	193627 193626 387253	219949 222642 442591	207500 207500 415000
56 5 134400-2	75X112 3LT F2S .1928	2	CINELLI, RYAN & NICOLE 680 COLES ST MAYWOOD, NJ 07607	07607	324700 178600 503300	1085115	1085115 00 1085115	252807 252806 505613	287990 291512 579502	271300 271300 542600
56 6 134500-3	50X112 2LT FG11S .1286	2	GALATRO, RICHARD J & ELIZABETH F 686 COLES STREET MAYWOOD, NJ 07607	07607	302300 187900 490200	1056871	1056871 00 1056871	246620 246619 493239	280101 283531 563632	264200 264200 528400

7639500

16470760

00

25000

16445760

7629363

8816397

8222800



Block No. Lot No. Qualification Account No.	Land Dimensions Building Description Additional Lots Acreage	Prop. Class	Owner's Name Address City State Property Location	Billing Code Zip Code	Land Improvement Exemption Net Total	2025 Property Tax Special Dist	2025 Total Tax Deduction Net Tax	Amt.Billed 2025 1st Q 2nd Q Total	2nd Half 2025 3rd Q 4th Q Total	Preliminary 2026 Tax 1st Q 2nd Q Total
56 7 134600-4	50X112 .1286	2	JAPZON, RACHEL & ADELAIDE 698 COLES STREET MAYWOOD, NJ 698 COLES ST	07607	302300 236200 538500	1161006	1161006 00 1161006	271475 271475 542950	307144 310912 618056	290300 290300 580600
56 8 134700-5	50X112 2LT FG12S .1286	2	PEZZIMENTI, FRANK & MARIE 700 COLES ST MAYWOOD NJ 700 COLES ST	07607	302300 196300 498600	1074982	1074982 W1 -25000 1049982	245534 245534 491068	277712 281202 558914	262500 262500 525000
56 9 134800-6	38X112 2LT .0977	1	ALBRIZIO, MICHELLE & SENSAL, JOSEPH 702 COLES STREET MAYWOOD, NJ 702 COLES ST	07607	42600 0 42600	91846	91846 00 91846	22919 22919 45838	22855 23153 46008	23000 23000 46000
56 10 135100-6	47X100 2LT FG22S .1079	2	ALBRIZIO, MICHELLE 708 COLES STREET MAYWOOD, NJ 708 COLES ST	07607	293200 209200 502400	1083174	1083174 00 1083174	252860 252860 505720	286969 290485 577454	270800 270800 541600
56 11 135000-5	50X100 2LT .1148	2	DEFranco, JOSEPH & ASHLEY 712 COLES ST MAYWOOD, NJ 712 COLES ST	07607	297500 514500 812000	1750672	1750672 00 1750672	410333 410332 820665	462162 467845 930007	437700 437700 875400
56 12 134900-7	50X100 2LT FG22S .1148	2	ROMAIN, PETER A. & ANNE M. 716 COLES STREET MAYWOOD, NJ 716 COLES ST	07607	297500 223800 521300	1123923	1123923 00 1123923	262383 262382 524765	297755 301403 599158	281000 281000 562000
56 13 135200-7	50X147 3LT 1SF&B .1687	2	SHIN, SEGON 116 WOODLAND AVENUE MAYWOOD, NJ 116 WOODLAND AVE	07607	316300 276900 593200	1278939	1278939 00 1278939	299075 299074 598149	338319 342471 680790	319700 319700 639400
56 14 135300-8	48X96 1.8LT FG12S .1058	2	ROWLAND, JILL K & MANGINO, K.M. 124 WOODLAND AVE MAYWOOD, NJ 124 WOODLAND AVE	07607	291800 310300 602100	1298128	1298128 00 1298128	304024 304024 608048	342933 347147 690080	324500 324500 649000
56 15 135400-9	50X96 1.9LT FG12S .1102	2	O'ROURKE, R & M C/O GENTRY REALTY 328 WOODLAND AVE BRIELLE, NJ 715 ELM ST	08730	294600 301700 596300	1285623	1285623 00 1285623	300258 300258 600516	340467 344640 685107	321400 321400 642800
56 16 135500-0	50X96 1.9LT FG11S .1102	2	RUBIA, DEN M.R & ALQUOISA, KIMBERLY M 711 ELM ST MAYWOOD, NJ 711 ELM ST	07607	294600 318100 612700	1320981	1320981 00 1320981	308543 308543 617086	349803 354092 703895	330200 330200 660400
56 17 133200-3	75X140 3LT BG11S .2410	2	GALLI, ROBERT & ELISHA 707 ELM STREET MAYWOOD, NJ 707 ELM ST	07607	339300 246900 586200	1263847	1263847 00 1263847	294448 294447 588895	335425 339527 674952	316000 316000 632000
56 18 133300-4	50X140 1SF2G .1607	2	SINFIELD, KENNETH 701 ELM ST MAYWOOD, NJ 701 ELM ST	07607	313500 221600 535100	1153676	1153676 00 1153676	269485 269484 538969	305481 309226 614707	288400 288400 576800
56 19.01	7518 7518.0000	2	PALADINO, ANTHONY 308 HAMILTON PL #24 HACKENSACK, NJ 689 ELM STREET	07601 A-1	301800 418400 720200	1552751	1552751 00 1552751	135899 135899 271798	637956 642997 1280953	388200 388200 776400
56 19.02 133400-5	7560 5.5LT FG11S 7560.0000	2	MARSEPPE LLC 6 MIDLAND AVE ELMWOOD PARK, NJ 687 ELM ST	07407	318000 263000 581000	1252636	1252636 00 1252636	266149 266148 532297	358136 362203 720339	313200 313200 626400

7742200

16692184

00

25000

16667184

7286764

9380420

8333800

Block No. Lot No. Qualification Account No.	Land Dimensions Building Description Additional Lots Acreage	Prop. Class	Owner's Name Address City State Property Location	Billing Code Zip Code	Land Improvement Exemption Net Total	2025 Property Tax Special Dist	2025 Total Tax Deduction Net Tax	Amt.Billed 2025 1st Q 2nd Q Total	2nd Half 2025 3rd Q 4th Q Total	Preliminary 2026 Tax 1st Q 2nd Q Total
56 20 133500-6	81X140 5LT FG11S .2603	2	KIM, SHONE W 681 ELM ST MAYWOOD, NJ 681 ELM ST	07607	342200 243300 585500	1262338	1262338 00 1262338	294071 294071 588142	335049 339147 674196	315600 315600 631200
56 21 133600-7	50X140 2LT .1607	2	675 MAYWOOD LLC 6-11 3RD ST FAIR LAWN, NJ 675 ELM ST	07410	314200 235800 550000	1185800	1185800 00 1185800	276586 276586 553172	314389 318239 632628	296500 296500 593000
56 22 133700-8	50X132 IRRG. 50X132 3LT .0000	1	671 MAYWOOD LLC 6-11 3RD ST FAIR LAWN, NJ 671 ELM ST	07410	232600 0 232600	501486	501486 00 501486	116585 116584 233169	133344 134973 268317	125400 125400 250800
56 23.01 133800-9	75X100 5LT FG32S .1722	2	99 TERRACE AVE INC 147 ELMORA AVE APT 2B ELIZABETH, NJ 99 TERRACE AVE	07202	307900 442900 750800	1618725	1618725 00 1618725	375202 375201 750403	431533 436789 868322	404700 404700 809400
56 23.02	52 X 100 .1194	2	FLAVIEN, WAYNE & TRICIA 19 W MAGNOLIA AVE MAYWOOD, NJ 93 TERRACE AVE	07607 A2	288800 420100 708900	1528388	1528388 00 1528388	355457 355456 710913	406257 411218 817475	382100 382100 764200
56 24 133900-0	50X125 2.5LT F2S .1435	2	MANUKYAN, JACQUES 85 TERRACE AVE MAYWOOD, NJ 85 TERRACE AVE	07607	302500 592200 894700	1928973	1928973 00 1928973	449715 449714 899429	511641 517903 1029544	482200 482200 964400
57 1 131700-4	50X100 2SFR B .1148	2	SIGNORELLI, MARK 658 GARDEN ST MAYWOOD, NJ 658 GARDEN ST	07607	292500 299300 591800	1275921	1275921 00 1275921	296277 296276 592553	339613 343755 683368	319000 319000 638000
57 2 131600-3	75X112 2LT FG32S LOT 3 .1928	2	RODRIGUEZ, ANGEL & WENDY ISRAEL 662 GARDEN ST MAYWOOD, NJ 662 GARDEN ST	07607	319700 102100 421800	909401	909401 00 909401	208744 208744 417488	244480 247433 491913	227400 227400 454800
57 4 131400-1	75X112 3LT F1S .1928	2	GEHL, RICHARD & DORIS 670 GARDEN ST. MAYWOOD, NJ 670 GARDEN ST	07607	324700 201500 526200	1134487	1134487 00 1134487	264374 264373 528747	301029 304711 605740	283600 283600 567200
57 5 131300-0	50X112 2LT F1S .1286	2	BRUINOOG, DAVID C & KATHLEEN 674 GARDEN ST MAYWOOD NJ 674 GARDEN ST	07607	302300 185300 487600	1051266	1051266 00 1051266	245275 245274 490549	278652 282065 560717	262800 262800 525600
57 6 131200-9	50X112 2LT F2S .1286	2	GRAYNOR, JOHN O & MARY A 678 GARDEN ST MAYWOOD NJ 678 GARDEN ST	07607	302300 174800 477100	1028628	1028628 00 1028628	240002 240002 480004	272642 275982 548624	257200 257200 514400
57 7 131100-8	50X112 2LT F2S .1286	2	O'ROURKE, R. & M. C/O GENTRY REALTY 328 WOODLAND AVE BRIELLE, NJ 686 GARDEN ST	08730	302300 178700 481000	1037036 V1	1037036 -25000 1012036	235743 235742 471485	268592 271959 540551	253000 253000 506000
57 8 131000-7	50X112 2LT FG22S .1286	2	DEJESUS, RAFAEL LUNA & NANCY 690 GARDEN ST MAYWOOD, NJ 690 GARDEN ST	07607	302300 251700 554000	1194424	1194424 00 1194424	278846 278845 557691	316428 320305 636733	298600 298600 597200
57 9 130900-9	50X112 2LT FG11S .1286	2	ADAMOVIC, ALEKSANDAR & KIRISANNA 692 GARDEN ST MAYWOOD, NJ 692 GARDEN ST	07607	302300 346900 649200	1399675	1399675 00 1399675	326943 326942 653885	370623 375167 745790	349900 349900 699800

7911200

17056548

00

25000

17031548

7927630

9103918

8516000

Block No. Lot No. Qualification Account No.	Land Dimensions Building Description Additional Lots Acreage	Prop. Class	Owner's Name Address City State Property Location	Billing Code Zip Code	Land Improvement Exemption Net Total	2025 Property Tax Special Dist	2025 Total Tax Deduction Net Tax	Amt.Billed 2025 1st Q 2nd Q Total	2nd Half 2025 3rd Q 4th Q Total	Preliminary 2026 Tax 1st Q 2nd Q Total
57 10 130800-8	59X112 2.5LT BG22S .1517	2	EDDY, JACQUELINE ANN 700 GARDEN ST MAYWOOD NJ 700 GARDEN ST	07607	310400 357900 668300	1440855	1440855 00 1440855	335174 335174 670348	382915 387592 770507	360200 360200 720400
57 11 133100-2	75X119 3.5LT FG11S .2049	2	LABRUNO (ETAL), CHRISTOPHER 704 GARDEN ST MAYWOOD, NJ 704 GARDEN ST	07607	328900 330600 659500	1421882	1421882 00 1421882	331624 331623 663247	377010 381625 758635	355500 355500 711000
57 12 133000-1	75X119 3.5LT BG11S .2049	2	SILVERMAN, ERIC M & JOANNE C 710 GARDEN ST MAYWOOD, NJ 710 GARDEN ST	07607	328900 235800 564700	1217493	1217493 00 1217493	303110 303109 606219	303661 307613 611274	304400 304400 608800
57 13 132700-1	100X50 2LT FG12S .1148	2	BHOJAK, NISARG & PRIYANKA 717 COLES ST MAYWOOD, NJ 717 COLES ST	07607	297500 299100 596600	1286270	1286270 00 1286270	300366 300365 600731	340681 344858 685539	321600 321600 643200
57 14 132800-2	50X100 2LT FG22S .1148	2	WENDELKEN, PATRICK 711 COLES STREET MAYWOOD, NJ 711 COLES ST	07607	297500 220700 518200	1117239	1117239 00 1117239	261146 261145 522291	295661 299287 594948	279300 279300 558600
57 15 132900-3	50X100 2LT FG12S .1148	2	FAY, SCOTT 705 COLES ST MAYWOOD, NJ 705 COLES ST	07607	297500 205500 503000	1084468	1084468 00 1084468	253129 253129 506258	287345 290865 578210	271100 271100 542200
57 16 132600-0	88X112 .2263	2	GONZALEZ, DEVIN JOSEPH (ETAL) 701 COLES STREET MAYWOOD, NJ 701 COLES ST	07607	336300 376400 712700	1536581	1536581 00 1536581	358416 358415 716831	407381 412369 819750	384100 384100 768200
57 17 132500-9	50X112 2LT FG11S .1286	2	LIN, REN GAN & PAN, LIQING 689 COLES ST MAYWOOD, NJ 689 COLES ST	07607	302300 254200 556500	1199814	1199814 00 1199814	280083 280083 560166	317877 321771 639648	300000 300000 600000
57 18 132400-8	40X112 1.5LT FG12S .1028	2	GALDINI CARMEN A & ANNABELLE 687 COLES ST MAYWOOD NJ 687 COLES ST	07607	281300 190800 472100	1017848 V1	1017848 -25000 992848	231331 231331 462662	263441 266745 530186	248200 248200 496400
57 19 132300-7	35X112 1.5LT FG11S .0900	2	YUDICHAK, MATTHEW & YOUSSEF, DIANNE 683 COLES ST MAYWOOD, NJ 683 COLES ST	07607	273400 114300 387700	835881	835881 00 835881	194972 194971 389943	221612 224326 445938	209000 209000 418000
57 20 132200-6	50X112 2LT FG11S .1286	2	LANTYCH, JAMIE & JONATHAN A 679 COLES ST MAYWOOD, NJ 679 COLES ST	07607	302300 253600 555900	1198520	1198520 00 1198520	279814 279814 559628	317501 321391 638892	299600 299600 599200
57 21 132100-5	L29,30 75X112 3LT F1S .1928	2	GLYNN, JILL DEXTRAZE & CIARAN 675 COLES ST MAYWOOD, NJ 675 COLES ST	07607	324700 190000 514700	1109693	1109693 00 1109693	259209 259208 518417	293837 297439 591276	277400 277400 554800
57 22 132000-4	50X112 2LT FG11S .1286	2	TRAN, ERIC & RITA P CHENG 671 COELS ST MAYWOOD, NJ 671 COLES ST	07607	302300 202900 505200	1089211	1089211 00 1089211	254152 254151 508303	288686 292222 580908	272300 272300 544600
57 23 131900-6	75X112 2SF .1928	2	BALASA, KEITH & GERALDINE ETALS 125 LAFAYETTE ST MAYWOOD, NJ 661 COLES ST	07607	319700 490300 810000	1746360	1746360 00 1746360	405706 405706 811412	464639 470309 934948	436600 436600 873200

Block No. Lot No. Qualification Account No.	Land Dimensions Building Description Additional Lots Acreage	Prop. Class	Owner's Name Address City State Property Location	Billing Code Zip Code	Land Improvement Exemption Net Total	2025 Property Tax Special Dist	2025 Total Tax Deduction Net Tax	Amt.Billed 2025 1st Q 2nd Q Total	2nd Half 2025 3rd Q 4th Q Total	Preliminary 2026 Tax 1st Q 2nd Q Total
57 24 131800-5	FG12S 190X74 .0000	2	FARIA, JIMMY 653 COLES ST MAYWOOD, NJ 653 COLES ST	07607	302100 183200 485300	1046307	1046307 00 1046307	241132 241131 482263	280324 283720 564044	261600 261600 523200
58 1 129400-4	4LT 75X119 .3228	2	TELLER, JANET M. 668 JERSEY AVE MAYWOOD, NJ 668 JERSEY AVE	07607	348000 363700 711700	1534425	1534425 00 1534425	357824 357824 715648	406898 411879 818777	383600 383600 767200
58 2 129500-5	2LT F1S 75X119 .2049	2	DIAZ HELEN 676 JERSEY AVE MAYWOOD NJ 676 JERSEY AVE	07607	330800 159000 489800	1056009	1056009 00 1056009	245920 245920 491840	280370 283799 564169	264000 264000 528000
58 3 129600-6	75X146 4.5LT FG11S .2514	2	PANOS, KATHERINE J 680 JERSEY AVE MAYWOOD, NJ 680 JERSEY AVE	07607	341800 302800 644600	1389758	1389758 00 1389758	323984 323983 647967	368639 373152 741791	347400 347400 694800
58 4 129700-7	116X164 7LT FG11S .4367	2	PANOS, ROSEMARY S. 692 JERSEY AVENUE MAYWOOD, NJ 692 JERSEY AVE	07607	369100 455500 824600	1777838	1777838 00 1777838	406083 406082 812165	479950 485723 965673	444500 444500 889000
58 5 129800-8	55X164 6LT FG11S .2071	2	EVANS, CHRISTOPHER & PROSCILA 696 JERSEY AVE MAYWOOD, NJ 696 JERSEY AVE	07607	325300 252800 578100	1246384	1246384 00 1246384	290574 290574 581148	330595 334641 665236	311600 311600 623200
58 6 130000-0	45X150 3LT FG11S .1550	2	FERRANDINO, JOHN T & MARY FLORENCE 38 WOODLAND AVE MAYWOOD, NJ 38 WOODLAND AVE	07607	312700 197600 510300	1100207 v1	1100207 -25000 1075207	250269 250268 500537	285549 289121 574670	268800 268800 537600
58 7 130100-1	50X150 3LT FG11S .1722	2	BASTARDO, OLIVER & CACERES, ARIOLA 42 WOODLAND AVE MAYWOOD, NJ 42 WOODLAND AVE	07607	317500 228800 546300	1177823	1177823 00 1177823	274596 274595 549191	312404 316228 628632	294500 294500 589000
58 8 130200-2	50X150 3LT FG11S .1722	2	OPENDOOR PROPERTY TRUST I 410 N SCOTTSDALE RD #1600 TEMPE, AZ 46 WOODLAND AVE	85288	317500 236800 554300	1195071	1195071 00 1195071	278684 278684 557368	316912 320791 637703	298800 298800 597600
58 9 130300-3	50X150 3LT FG11S .1722	2	DISLA, VANESSA & LLUCH, JULIE 52 WOODLAND AVE MAYWOOD, NJ 52 WOODLAND AVE	07607	317500 248000 565500	1219218	1219218 00 1219218	284333 284333 568666	323297 327255 650552	304800 304800 609600
58 10 130400-4	75X150 4.5LT FG12S .2583	2	WILLICK, MARTIN & HILLARY ETAL 56 WOODLAND AVE MAYWOOD, NJ 56 WOODLAND AVE	07607	341900 514300 856200	1845967	1845967 00 1845967	432337 432337 864674	487650 493643 981293	461500 461500 923000
58 11 130500-5	50X91 50X91 2LT FG2 .1045	2	RODRIGUEZ, FEDERICO M & JEANNETTE N 715 GARDEN STREET MAYWOOD, NJ 715 GARDEN ST	07607	291000 244800 535800	1155185	1155185 00 1155185	269700 269699 539399	306018 309768 615786	288800 288800 577600
58 12 130700-7	50X91 2LT FG11S .1045	2	GEHRIG, MATTHEW & STEPHANIE 709 GARDEN ST MAYWOOD, NJ 709 GARDEN ST	07607	291000 191200 482200	1039623	1039623 00 1039623	242585 242584 485169	275540 278914 554454	259900 259900 519800
58 13 130600-6	50X91 50X91 2LT F1S .1045	2	FRANZSON, VICKI M 705 GARDEN ST MAYWOOD, NJ 705 GARDEN ST	07607	291000 213000 504000	1086624	1086624 00 1086624	253614 253613 507227	287935 291462 579397	271700 271700 543400

8288700

17870439

00

25000

17845439

8303262

9542177

8923000

Block No. Lot No. Qualification Account No.	Land Dimensions Building Description Additional Lots Acreage	Prop. Class	Owner's Name Address City State Property Location	Billing Code Zip Code	Land Improvement Exemption Net Total	2025 Property Tax Special Dist	2025 Total Tax Deduction Net Tax	Amt.Billed 2025 1st Q 2nd Q 4th Q Total	2nd Half 2025 3rd Q 4th Q Total	Preliminary 2026 Tax 1st Q 2nd Q Total
58 14 128300-6	33X112 1.5LT FG12S .0848	2	CARACCIO, GRACE A 695 GARDEN ST MAYWOOD, NJ 695 GARDEN ST	07607	278600 163300 441900	952736	952736 00	222356 222355	252466 255559	238200 238200
58 15 129900-9	32X133 1LT .0977	1	CARACCIO, GRACE A. 695 GARDEN ST MAYWOOD NJ OFF FRONTAGE	07607	25500 0 25500	54978	54978 00	13719 13719	13681 13859	13700 13700
58 16 128400-7	50X112 2LT F1S .1286	2	AHRENS (ETAL), DOUGLAS R 14 FERN AVE CHATHAM, NJ 693 GARDEN ST	07928	302300 160300 462600	997366	997366 00	232632 232631	264432 267671	249300 249300
58 17 128500-8	50X112 2LT FG22S .1286	2	BROOKS, JOYCE 689 GARDEN ST MAYWOOD, NJ 689 GARDEN ST	07607	302300 271100 573400	1236250	1236250 00	288637 288637	327482 331494	309100 309100
58 18 128600-9	50X112 2LT FG12S .1286	2	KAHN, MARJORIE 687 GARDEN STREET MAYWOOD, NJ 687 GARDEN ST	07607	302300 154500 456800	984861	984861 00	229726 229726	261106 264303	246200 246200
58 19 128700-0	50X112 2LT FG22S .1286	2	CASTILLO, OSCAR 683 GARDEN ST MAYWOOD, NJ 683 GARDEN ST	07607	302300 263900 566200	1220727	1220727 00	284979 284978	323404 327366	305200 305200
58 20 128800-1	50X112 2LT F1S .1286	2	PFISTERER, PHILIP M & JENNIFER 677 GARDEN ST MAYWOOD, NJ 677 GARDEN ST	07607	302300 195300 497600	1072826	1072826 00	250332 250331	284340 287823	268200 268200
58 21 128900-2	37X111 1.5LT F1S .0943	2	MERCADO, BILLY JOE L & ROSE M 673 GARDEN ST MAYWOOD, NJ 673 GARDEN ST	07607	284600 191100 475700	1025609	1025609 00	239357 239356	271783 275113	256400 256400
58 22 129000-0	37X111 1.5LT FG12S .0943	2	ARONSON, YELENA (MIKHAIL MARKOV) 669 GARDEN ST MAYWOOD, NJ 669 GARDEN ST	07607	284600 208400 493000	1062908	1062908 00	248072 248072	281657 285107	265700 265700
58 23 129100-1	50X111 2LT FG12S .1274	2	FERNANDEZ, CARLOS 665 GARDEN STREET MAYWOOD, NJ 665 GARDEN ST	07607	301900 206900 508800	1096973	1096973 00	255981 255980	290725 294287	274200 274200
58 24 129200-2	100X50 2LT FG12S .1148	2	BOCCHINO, EUGENE JR. & PATRICIA 661 GARDEN ST. MAYWOOD, NJ 661 GARDEN ST	07607	292500 160000 452500	975590	975590 00	224777 224776	261435 264602	243900 243900
58 25 129300-3	61X100 2.5LT F2S .1400	2	FORGET, ALAIN 37 TERRACE AVE MAYWOOD, NJ 37 TERRACE AVE	07607	301300 241300 542600	1169846	1169846 00	270130 270130	312894 316692	292500 292500
59 1 137500-4	58X139 4.5LT F2S .1851	2	GIARRUSSO, PAUL 638 MAYWOOD AVE MAYWOOD, NJ 638 MAYWOOD AVE	07607	285300 262600 547900	1181272	1181272 00	272928 272927	315791 319626	295300 295300
59 2 137400-3	90X88 3LT FG12S .1818	2	AMERI, ALIZER & SHAHIN, TAWAKOLI 646 MAYWOOD AVE MAYWOOD, NJ 646 MAYWOOD AVE	07607	285500 243800 529300	1141171	1141171 00	257370 257370	311363 315068	285300 285300

6573800

14173113

00

00

14173113

6581984

7591129

7086400



Block No. Lot No. Qualification Account No.	Land Dimensions Building Description Additional Lots Acreage	Prop. Class	Owner's Name Address City State Property Location	Billing Code Zip Code	Land Improvement Exemption Net Total	2025 Property Tax Special Dist	2025 Total Tax Deduction Net Tax	Amt.Billed 2025 1st Q 2nd Q Total	2nd Half 2025 3rd Q 4th Q Total	Preliminary 2026 Tax 1st Q 2nd Q Total
59 3 140700-0	50X114 2LT F2S .1309	2	SANCHEZ, FRANCISCO J 18 TERRACE AVE MAYWOOD, NJ 18 TERRACE AVE	07607	299900 238800 538700	1161437	1161437 00 1161437	268140 268139 536279	310694 314464 625158	290400 290400 580800
59 4 140600-9	40X75 17X100 2LT F2S .0539	2	VALDIVIA, ALFREDO E (ETAL) 22 TERRACE AVENUE MAYWOOD, NJ 22 TERRACE AVE	07607	292400 261300 553700	1193777	1193777 00 1193777	275887 275886 551773	319064 322940 642004	298400 298400 596800
59 5 140500-8	52X95 2LT F2S .1134	2	LESH, LARRY & MYRON 26 TERRACE AVE MAYWOOD, NJ 26 TERRACE AVE	07607	292800 220200 513000	1106028 v1	1106028 -25000 1081028	249085 249085 498170	289634 293224 582858	270300 270300 540600
59 6 140400-7	39X114 2LT FG12S .1021	2	LARCHEVEQUE, MICHELE 32 TERRACE AVE MAYWOOD, NJ 32 TERRACE AVE	07607	289300 235100 524400	1130606	1130606 00 1130606	261092 261091 522183	302377 306046 608423	282700 282700 565400
59 7 140300-6	75X125 5LT 12X49 FG12S .2152	2	RENTERIA, LUISA 40 TERRACE AVE MAYWOOD, NJ 40 TERRACE AVE	07607	328500 315300 643800	1388033	1388033 00 1388033	320756 320755 641511	371008 375514 746522	347000 347000 694000
59 8 140200-5	50X125 2.5LT F2S .1435	2	MARTINEZ, GUILLERMO & ISABEL C. 46 TERRACE AVE. MAYWOOD, NJ 46 TERRACE AVE	07607	302500 176600 479100	1032940	1032940 00 1032940	238012 238011 476023	276782 280135 556917	258200 258200 516400
59 9 140100-4	50X125 2.5LT .1435	2	MARINELLO, MICHAEL 48 TERRACE AVENUE MAYWOOD, NJ 48 TERRACE AVE	07607	302500 147700 450200	970631	970631 00 970631	223432 223431 446863	260309 263459 523768	242700 242700 485400
59 10 140000-3	50X125 2.5LT F2S .1435	2	TORRES, RAUL & DAPHNE XHEMALI- 56 TERRACE AVE MAYWOOD, NJ 56 TERRACE AVE	07607	302500 246000 548500	1182566	1182566 00 1182566	273089 273089 546178	316275 320113 636388	295600 295600 591200
59 11 139900-2	50X125 2.5LT FG11S .1435	2	ABREU (ETAL), JOSE 60 TERRACE AVE MAYWOOD, NJ 60 TERRACE AVE	07607	302500 337800 640300	1380487	1380487 00 1380487	319465 319464 638929	368538 373020 741558	345100 345100 690200
59 12 139800-1	50X125 2.5LT FG12S .1435	2	TERRACE AVE UNITS LLC 64 TERRACE AVE MAYWOOD, NJ 64 TERRACE AVE	07607	302500 319200 621700	1340385	1340385 00 1340385	310857 310856 621713	357160 361512 718672	335100 335100 670200
59 13 139700-0	40X125 2LT 2S B FR G1S .1148	2	RAMPOLLA (ETC), MARY ANNE 74 TERRACE AVE MAYWOOD, NJ 70 TERRACE AVE	07607	292500 192000 484500	1044582	1044582 00 1044582	240917 240916 481833	279679 283070 562749	261100 261100 522200
59 14 139600-9	60X125 3LT FG11S .1722	2	BOBO, CHRISTOPHER & INESTROZA, PAULA 76 TERRACE AVE MAYWOOD, NJ 76 TERRACE AVE	07607	312500 354200 666700	1437405	1437405 00 1437405	332592 332591 665183	383778 388444 772222	359400 359400 718800
59 15 139500-8	75X125 4LT FG22S .2152	2	WAYAWOTZKI, DEBORAH A., ETALS. 80 TERRACE AVE. MAYWOOD, NJ 80 TERRACE AVE	07607	327500 287700 615200	1326371	1326371 00 1326371	306338 306337 612675	354695 359001 713696	331600 331600 663200
59 16 139400-7	50X125 2LT F2S .1435	2	ANDRIULLI, ANGELO & CHERYL 88 TERRACE AVE MAYWOOD N J 88 TERRACE AVE	07607	302500 361100 663600	1430722	1430722 00 1430722	331247 331246 662493	381792 386437 768229	357700 357700 715400

7943400

17125970

00

25000

17100970

7901806

9199164

8550600

Block No. Lot No. Qualification Account No.	Land Dimensions Building Description Additional Lots Acreage	Prop. Class	Owner's Name Address City State Property Location	Billing Code Zip Code	Land Improvement Exemption Net Total	2025 Property Tax Special Dist	2025 Total Tax Deduction Net Tax	Amt.Billed 2025 1st Q 2nd Q Total	2nd Half 2025 3rd Q 4th Q Total	Preliminary 2026 Tax 1st Q 2nd Q Total
59 17.01 139300-6	.0000	2	PENA, RAMON 90 TERRACE AVE MAYWOOD, NJ 90 TERRACE AVE	07607 A-2 8	297700 562300 860000	1854160	1854160 00 1854160	432068 432068 864136	492002 498022 990024	463500 463500 927000
59 17.02 139300-6	.0000	2	DELEON, ELVIS & TAPIA, JENNIFER 31 HALLBERG AVE BLOOMFIELD, NJ 92 TERRACE AVE	07621 A-2	297500 562700 860200	1854591	1854591 00 1854591	432230 432229 864459	492056 498076 990132	463600 463600 927200
59 18 139200-5	25X125 1LT F2S .0717	2	FORDER, ANTHONY J. & BABIN, SUSAN L. 643 ELM STREET MAYWOOD, NJ 643 ELM ST	07607	262100 174500 436600	941310	941310 00 941310	216868 216868 433736	252259 255315 507574	235300 235300 470600
59 19 139100-4	45X107 2LT F2S .1105	2	87 GROVE AVENUE, LLC POB 846 CLARK, NJ 87 GROVE AVE	07066	289800 426400 716200	1544127	1544127 00 1544127	357986 357985 715971	411572 416584 828156	386000 386000 772000
59 20 139000-3	40X107 2LT FG12S .0983	2	KAMVOSOULIS, GEORGE & MARLENE 44 ENGLE ROAD PARAMUS, N.J. 85 GROVE AVE	07652	282100 290800 572900	1235172	1235172 00 1235172	285625 285624 571249	329957 333966 663923	308800 308800 617600
59 21 138900-5	40X108 2LT FG22S .0992	2	PAUL, MAUREEN 81 GROVE AVE MAYWOOD, NJ 81 GROVE AVE	07607	282600 160000 442600	954246	954246 00 954246	219827 219827 439654	255747 258845 514592	238600 238600 477200
59 22 138800-4	40X108 2LT FG12S .0992	2	CARROLL, GLENDA M 77 GROVE AVE MAYWOOD, NJ 77 GROVE AVE	07607	282600 316900 599500	1292522	1292522 00 1292522	299075 299074 598149	345089 349284 694373	323100 323100 646200
59 23 138700-3	40X108 2LT FG22S .0992	2	LEE, PHILIP R. & JEAN V. 1060 ROOSEVELT AVE NEW MILFORD, NJ 73 GROVE AVE	07646	282600 254400 537000	1157772	1157772 00 1157772	267494 267493 534987	309513 313272 622785	289400 289400 578800
59 24 138600-2	40X108 2LT FG11S .0992	2	GIGLIO, FRANK V 69 GROVE AVENUE MAYWOOD, NJ 69 GROVE AVE	07607	282600 195400 478000	1030568	1030568 00 1030568	237689 237688 475377	275923 279268 555191	257600 257600 515200
59 25 138500-1	40X109 2LT FG22S .1001	2	MORASKI, RAYMOND M 65 GROVE AVE MAYWOOD, NJ 65 GROVE AVE	07607	283200 290500 573700	1236897	1236897 00 1236897	286055 286054 572109	330386 334402 664788	309200 309200 618400
59 26 138400-0	40X109 2LT F1S .1001	2	GOMEZ, JORGE W ETAL 61 GROVE AVENUE MAYWOOD, NJ 61 GROVE AVE	07607	283200 251300 534500	1152382	1152382 00 1152382	266257 266256 532513	308064 311805 619869	288100 288100 576200
59 27 138300-9	40X109 2LT FG22S .1001	2	SID, REBECCA S & AMIT 585 BARNETT PL RIDGEWOOD, NJ 57 GROVE AVE	07450	283200 156400 439600	947778	947778 00 947778	218267 218266 436533	254084 257161 511245	236900 236900 473800
59 28 138200-8	40X109 2LT FG11S .1001	2	MAYWOOD PROPERTY MGMT LLC 53 GROVE AVE MAYWOOD, NJ 53 GROVE AVE	07607	283200 257400 540600	1165534	1165534 00 1165534	270130 270130 540260	310745 314529 625274	291400 291400 582800
59 29 138100-7	40X110 2LT FG12S .1010	2	BRYANT, MICHAEL & STACEY 65 PINK STREET #6 HACKENSACK, NJ 49 GROVE AVE	07601	283800 156200 440000	948640	948640 00 948640	218482 218482 436964	254298 257378 511676	237200 237200 474400

8031400

17315699

00

00

17315699

8016097

9299602

8657400

Block No. Lot No. Qualification Account No.	Land Dimensions Building Description Additional Lots Acreage	Prop. Class	Owner's Name Address City State Property Location	Billing Code Zip Code	Land Improvement Exemption Net Total	2025 Property Tax Special Dist	2025 Total Tax Deduction Net Tax	Amt.Billed 2025 1st Q 2nd Q Total	2nd Half 2025 3rd Q 4th Q Total	Preliminary 2026 Tax 1st Q 2nd Q Total
59 30 138000-6	40 X 110 4LT FG22S .1010	2	PIMENTEL, JOSE A & JADILSA 37 ROMANO DR DUMONT, NJ 41 GROVE AVE	07628	283800 351000 634800	1368629	1368629 00 1368629	316936 316936 633872	365157 369600 734757	342200 342200 684400
59 30.01 1038050	40 X 110 2SF .1010	2	BRACERO, JONATHAN ETALS 45 GROVE AVENUE MAYWOOD, NJ 45 GROVE AVE	07607	283800 362200 646000	1392776	1392776 00 1392776	323285 323284 646569	370843 375364 746207	348200 348200 696400
59 31 137900-8	140X111 .3567	15C	BOROUGH OF MAYWOOD 15 PARK AVE MAYWOOD NJ GROVE AVE	07607	*EXEMPT*	00	00 00 00	00 00 00	00 00 00	00 00 00
59 32 137800-7	40X110 2LT F2S .1010	2	21 GROVE AVENUE LLC 96 LINWOOD AVE STE 203 FORT LEE,NJ 21 GROVE AVE	07024	283800 131900 415700	896249	896249 00 896249	206216 206215 412431	240454 243364 483818	224100 224100 448200
59 33 137700-6	40X111 2LT FG32S .1019	2	MARTINEZ, DIOEVAL J. & GIBSON, DAYLE C. 19 GROVE AVE MAYWOOD, NJ 19 GROVE AVE	07607	284400 264000 548400	1182350	1182350 00 1182350	273251 273250 546501	316006 319843 635849	295600 295600 591200
59 34 137600-5	40X111 2LT FG32S .1019	2	VELJANOVSKI, DANIEL 17 GROVE ST. MAYWOOD, NJ 17 GROVE AVE	07607	284400 354900 639300	1378331	1378331 00 1378331	319142 319141 638283	367787 372261 740048	344600 344600 689200
60 1 128200-5	75X125 4LT FG22S .2152	2	LA RUSSO, DENISE 656 MAYWOOD AVE MAYWOOD, NJ 656 MAYWOOD AVE	07607	299300 464900 764200	1647615	1647615 00 1647615	368907 368906 737813	452227 457575 909802	411900 411900 823800
60 2 128100-4	50X125 2.5LT FG12S .1435	2	ROMANO, MARK & PATRICIA LORE 662 MAYWOOD AVE MAYWOOD, NJ 662 MAYWOOD AVE	07607	276800 302600 579400	1249186	1249186 00 1249186	291650 291650 583300	330916 334970 665886	312300 312300 624600
60 3 128000-3	50X125 2.5LT FG12S .1435	2	CIRILLI, NICK & ANNA MARIA 670 MAYWOOD AVE MAYWOOD, N.J. 670 MAYWOOD AVE	07607	276800 274700 551500	1189034	1189034 00 1189034	277555 277554 555109	315033 318892 633925	297300 297300 594600
60 4 127900-5	50X125 2.5LT FG12S .1435	2	CASANUEVA, ALEDYS & MAYKELL L 674 MAYWOOD AVE MAYWOOD, NJ 674 MAYWOOD AVE	07607	276800 307800 584600	1260398	1260398 00 1260398	294233 294232 588465	333920 338013 671933	315100 315100 630200
60 5 127800-4	50X125 2.5LT BG22S .1435	2	PIMENTEL, RICARDO 678 MAYWOOD AVENUE MAYWOOD, NJ 678 MAYWOOD AVE	07607	276800 368500 645300	1391267	1391267 00 1391267	324899 324898 649797	368477 372993 741470	347800 347800 695600
60 6 127700-3	75X125 4LT BG12S .2152	2	HEALEY, DOMINIE 686 MAYWOOD AVE MAYWOOD, NJ 686 MAYWOOD AVE	07607	299300 426700 726000	1565256	1565256 00 1565256	365302 365302 730604	414785 419867 834652	391300 391300 782600
60 7 127600-2	50X125 2.5LT FG11S .1435	2	ATTA, ADEL & ZAKARIA, NAGWA 685 JERSEY AVENUE MAYWOOD, NJ 685 JERSEY AVE	07607	307500 316400 623900	1345128	1345128 00 1345128	314031 314030 628061	356350 360717 717067	336300 336300 672600
60 8 127500-1	50X125 2.5LT B1S .1435	2	SALZMAN, TIMOTHY J & RUIZ, GERALDIN P 681 JERSEY AVE MAYWOOD, NJ 681 JERSEY AVE	07607	307500 201700 509200	1097835	1097835 00 1097835	256088 256088 512176	291048 294611 585659	274500 274500 549000

7868300

16964054

00

00

16964054

7862981

9101073

8482400

Block No. Lot No. Qualification Account No.	Land Dimensions Building Description Additional Lots Acreage	Prop. Class	Owner's Name Address City State Property Location	Billing Code Zip Code	Land Improvement Exemption Net Total	2025 Property Tax Special Dist	2025 Total Tax Deduction Net Tax	Amt.Billed 2025 1st Q 2nd Q Total	2nd Half 2025 3rd Q 4th Q Total	Preliminary 2026 Tax 1st Q 2nd Q Total
60 9 127400-0	49X125 2.5LT FG11S .1406	2	CIURCIU, JOHN & CHERYL 675 JERSEY AVE MAYWOOD, NJ 675 JERSEY AVE	07607	306500 317500 624000	1345344	1345344 00	314139 314138	356350 360717	336300 336300
60 10 127300-9	51X125 2.5LT FG22S .1463	2	GONZALEZ, MARIZABEL & THEN, GEORGE 669 JERSEY AVE MAYWOOD, NJ 669 JERSEY AVE	07607	308500 207500 516000	1112496	1112496 00	259478 259477	294965 298576	278100 278100
60 11 127200-8	50X125 2.5LT FG11S .1435	2	SANG, JAMES E & RACHEL 665 JERSEY AVENUE MAYWOOD, NJ 665 JERSEY AVE	07607	307500 280800 588300	1268375	1268375 00	296062 296061	336067 340185	317100 317100
60 12 127100-7	50X125 2.5LT FG11S .1435	2	CARLO-ACOSTA, MIGDONIO ETALS 661 JERSEY AVE MAYWOOD, NJ 661 JERSEY AVE	07607	307500 213900 521400	1124138	1124138 00	262275 262275	297970 301618	281000 281000
60 13 127000-6	50X125 2.5LT 2SF .1435	2	BROOKS, ANTONIO & BULLARD, KIM 25 TERRACE AVE MAYWOOD, NJ 25 TERRACE AVE	07607	307500 476200 783700	1689657	1689657 00	395753 395753	446333 451818	422400 422400
61 1 158500-7	53X120 I F1S .1460	4A	VIKANI, PARESH KUMAR 40 W PLEASANT AVE MAYWOOD, NJ 39 W PLEASANT AVE	07607	313400 560800 874200	1884775	1884775 00	453750 453749	485579 491697	471200 471200
61 2 158600-8	50X104 3LT F2S .1194	2	DEHLS, STANLEY & CARRIE 562 OAK AVE MAYWOOD, NJ 562 OAK AVE	07607	288900 190700 479600	1034018	1034018 00	241509 241508	273822 277179	258500 258500
61 3 158700-9	50X106 2LT G11S .1217	2	LAM, ALEXANDER Z 570 OAK AVE MAYWOOD, NJ 570 OAK AVE.	07607	289700 386800 676500	1458534	1458534 00	341577 341576	385323 390058	364600 364600
61 4 158800-0	50X109 2LT F2S .1251	2	MONTEREY, FRAULYN 567 OAK ST MAYWOOD, NJ 574 OAK AVE	07607	306100 227300 533400	1150010	1150010 00	268624 268623	304515 308248	287500 287500
61 5 158900-1	50X111 2LT FG12S .1274	2	STEINBERG, KARLA & CUESTA, GABRIELLE 580 OAK AVENUE MAYWOOD, NJ 580 OAK AVE.	07607	306900 243100 550000	1185800	1185800 00	276963 276962	314013 317862	296500 296500
61 6 159000-9	56X114 2LT FG12S .1466	2	WANG, CHAO & GUO, YANYAN 7105 SKYLINE DR FORT LEE, NJ 584 OAK AVE	07024	311000 195300 506300	1091583	1091583 00	254797 254797	289223 292766	272900 272900
61 7 159100-0	69 X 100 FG21S .1584	2	CASTILLO, VICTOR C & MUNOZ, JANILUZ C 594 OAK AVE MAYWOOD, NJ 594 OAK AVE	07607	318100 292700 610800	1316885	1316885 00	307521 307521	348784 353059	329200 329200
61 7.01	50 X 100 .1148	2	ANDREOLA, JOHN A. & JOAN A. 590 OAK AVENUE MAYWOOD, N.J. 590 OAK AVE.	07607	302500 360300 662800	1428997	1428997 00	334744 334743	377435 382075	357200 357200
61 9 159300-2	58X124 3LT FG22S .1651	2	LOSCHIAVO, WILLIAM & R JR 602 OAK AVE MAYWOOD NJ 602 OAK AVE	07607	320000 170300 490300	1057087	1057087 00	246566 246565	280262 283694	264300 264300

8417300

18147699

00

00

18147699

8507506

9640193

9073600

Block No. Lot No. Qualification Account No.	Land Dimensions Building Description Additional Lots Acreage	Prop. Class	Owner's Name Address City State Property Location	Billing Code Zip Code	Land Improvement Exemption Net Total	2025 Property Tax Special Dist	2025 Total Tax Deduction Net Tax	Amt.Billed 2025 1st Q 2nd Q 4th Q Total	2nd Half 2025 3rd Q 4th Q Total	Preliminary 2026 Tax 1st Q 2nd Q Total
61 10 126900-8	50X129 2.5LT F1S .1481	2	PARICA, LINDA 604 OAK AVE MAYWOOD, NJ 604 OAK AVE	07607	317200 202800 520000	1121120	1121120 00	262329 262329 524658	296411 300051 596462	280300 280300 560600
61 11 126800-7	25X125 2LT 15X131 .0717	2	BORTNICK, MICHAEL JR & ANGELA M 606 OAK AVE MAYWOOD NJ 606 OAK AVE	07607	303200 217500 520700	1122629	1122629 00	262275 262275 524550	297217 300862 598079	280700 280700 561400
61 12 126700-6	50X105 2LT FG11S .1205	2	HORIHAN, ALEC GORDON ETAL 614 OAK AVE MAYWOOD, NJ 614 OAK AVE	07607	304500 259900 564400	1216846	1216846 00	284818 284817 569635	321631 325580 647211	304200 304200 608400
61 13 126600-5	50X105 F2S .1205	2	DEVLIN, THOMAS 622 OAK AVE MAYWOOD, NJ 622 OAK AVE	07607	304500 224600 529100	1140740	1140740 00	267386 267386 534772	301132 304836 605968	285200 285200 570400
61 14 126500-4	52X105 BG11S .1253	2	SHIN, DAVID & SOONJA 626 OAK AVE MAYWOOD, NJ 626 OAK AVE	07607	306200 203600 509800	1099129	1099129 00	256250 256249 512499	291531 295099 586630	274800 274800 549600
61 15 126400-3	73X125 3.5LT BG11S .2095	2	GAROFALOW, MARY 636 OAK AVE MAYWOOD, NJ 636 OAK AVE	07607	335500 299800 635300	1369707	1369707 00	319572 319572 639144	363058 367505 730563	342400 342400 684800
61 16 126300-2	50X100 2LT .1148	2	AGARWAL, SHARAD & GUPTA, P. 644 OAK AVE MAYWOOD, NJ 644 OAK AVE	07607	302500 293300 595800	1284545	1284545 00	300742 300742 601484	339445 343616 683061	321100 321100 642200
61 17 126200-1	50X100 2LT FG21S .1148	2	D'AMICO, JOHN & ANETA 648 OAK AVE MAYWOOD, NJ 648 OAK AVE	07607	302500 268200 570700	1230429	1230429 00	288207 288206 576413	325011 329005 654016	307600 307600 615200
61 18 126100-0	50X100 2LT .1148	2	WALSH, YVONNE R & PAULTER, JILL DIANE 650 OAK AVENUE MAYWOOD, NJ 650 OAK AVE	07607	302500 292400 594900	1282604	1282604 00	300473 300473 600946	338747 342911 681658	320700 320700 641400
61 19 126000-9	100X150 2SBRNB .3444	2	PATEL, RUGNESH & BIJAL 683 MAYWOOD AVE MAYWOOD, NJ 679 683 MAYWOOD AVE	07607	324000 579200 903200	1947299	1947299 00	452727 452727 905454	517762 524083 1041845	486800 486800 973600
61 20 125900-1	50X150 50X150 2.5LT .1722	2	NASIT (ETALS), ROHIT K 673 MAYWOOD AVE MAYWOOD, NJ 673 MAYWOOD AVE	07607	290300 294400 584700	1260613	1260613 00	295309 295308 590617	332952 337044 669996	315200 315200 630400
61 21 125800-0	50X125 2.5LT FG12S .1435	2	CULMAN, SHIRLEY C & WALSH, JANET M 669 MAYWOOD AVE MAYWOOD, NJ 669 MAYWOOD AVE	07607	281300 325800 607100	1308908	1308908 00	305746 305745 611491	346584 350833 697417	327200 327200 654400
61 22 125700-9	50X145 4LT 25X125 FG12S .1664	2	ROER LOUIS & ANN 663 MAYWOOD AVE MAYWOOD NJ 663 MAYWOOD AVE	07607	309600 342100 651700	1405065	1405065 00	326513 326512 653025	373739 378301 752040	351300 351300 702600
61 23 125600-8	97X144 7LT FG135 25X19(R) .3207	2	FULOP, EUGENE & LUMINITA 653 MAYWOOD AVE MAYWOOD N J 653 MAYWOOD AVE	07607	322100 924300 1246400	2687238	2687238 00	631021 631020 1262041	708237 716960 1425197	671800 671800 1343600

9033800

19476872

00

00

19476872

9106729

10370143

9738600



Block No. Lot No. Qualification Account No.	Land Dimensions Building Description Additional Lots Acreage	Prop. Class	Owner's Name Address City State Property Location	Billing Code Zip Code	Land Improvement Exemption Net Total	2025 Property Tax Special Dist	2025 Total Tax Deduction Net Tax	Amt.Billed 2025 1st Q 2nd Q Total	2nd Half 2025 3rd Q 4th Q Total	Preliminary 2026 Tax 1st Q 2nd Q Total
61 24 159400-3	169X125 7LT FG52S .4850	2	MUNOZ, JOANNE 641 MAYWOOD AVE MAYWOOD NJ 641 MAYWOOD AVE	07607	344200 304900 649100	1399460	1399460 00 1399460	339048 339047 678095	358411 362954 721365	349900 349900 699800
61 25 159500-4	100X156 10X16 5LT .3581	2	CRISPINO, RONALD M. 625 MAYWOOD AVENUE MAYWOOD, NJ 625 MAYWOOD AVE	07607	326700 364200 690900	1489580	1489580 00 1489580	340178 340177 680355	402195 407030 809225	372400 372400 744800
61 26 159600-5	50X147 2LT FG12S .1687	2	ALFARO-RAMIREZ, EDWIN O ETALS 621 MAYWOOD AVENUE MAYWOOD, NJ 621 MAYWOOD AVE	07607	289200 274700 563900	1215768	1215768 00 1215768	283849 283849 567698	322062 326008 648070	303900 303900 607800
61 27 159700-6	100X155 6LT FG22S .3558	2	SHEPHERD, MICHAEL J. & DEIDRE G. 611 MAYWOOD AVE MAYWOOD, NJ 611 MAYWOOD AVE	07607	325600 306900 632500	1363670	1363670 00 1363670	310749 310749 621498	368873 373299 742172	340900 340900 681800
61 28 007711	50 X 163 .1871	2	CHENG, CLEMENCY & TAN, SILVIA 605 MAYWOOD AVENUE MAYWOOD, NJ 605 MAYWOOD AVE	07607	294900 381100 676000	1457456	1457456 00 1457456	341577 341576 683153	384786 389517 774303	364400 364400 728800
61 29 007710	50 X 168 .1928	2	MORALES, EFRAIM & DORA 601 MAYWOOD AVE MAYWOOD, NJ 599 MAYWOOD AVE	07607	281900 351300 633200	1365179	1365179 00 1365179	319626 319626 639252	360748 365179 725927	341300 341300 682600
61 30 159900-8	50X174 3.5LT FG12S .1997	2	BANKS, MARGARET G 595 MAYWOOD AVE MAYWOOD, NJ 595 MAYWOOD AVE	07607	283900 269300 553200	1192699	1192699 00 1192699	255012 255012 510024	339402 343273 682675	298200 298200 596400
61 31 160000-9	50X179 3.5LT FG12S .2055	2	MATTSON(ETC), CHRISTINA V 589 MAYWOOD AVE MAYWOOD, NJ 589 MAYWOOD AVE	07607	285700 293500 579200	1248755	1248755 00 1248755	291435 291434 582869	330916 334970 665886	312200 312200 624400
61 32 160100-0	40X154 2LT FG11S .1414	2	BRILLANTES, MICHAEL ETAL 585 MAYWOOD AVE MAYWOOD, NJ 585 MAYWOOD AVE	07607	266600 250800 517400	1115514	1115514 00 1115514	260500 260499 520999	295447 299068 594515	278900 278900 557800
61 33 160200-1	52X125 3.5LT FG12S .1492	2	ACERO, GALO O & BUESTAN 581 MAYWOOD AVE MAYWOOD, NJ 581 MAYWOOD AVE	07607	268900 204400 473300	1020435	1020435 00 1020435	238227 238226 476453	270335 273647 543982	255100 255100 510200
61 34 160400-3	20X129, 1LT F1S .5927	4A	BEL FIORE BOUTIQUE LLC 15 W PLEASANT AVENUE MAYWOOD, NJ 15 W PLEASANT AVE	07607	397900 102300 500200	1078431	1078431 00 1078431	263782 263781 527563	273684 277184 550868	269600 269600 539200
61 35 160300-2	25X31 10X40 2LT .0178	4A	BOE, BARBARA B 147 HALIFAX RD MAHWAH, RD 19 W PLEASANT AVE	07430	241200 203400 444600	958558	958558 00 958558	234999 234998 469997	242724 245837 488561	239600 239600 479200
61 36 160500-4	30X71 22X8 1LT B1S .0265	4A	HEALEY, DOMINIE & HEALEY, SIMONE U 25 W PLEASANT AVE MAYWOOD, NJ 25 W PLEASANT AVE	07607	246700 106000 352700	760421	760421 00 760421	185072 185072 370144	193904 196373 390277	190100 190100 380200
61 37 158400-6	51X121 2LT .1417	15C	BOROUGH OF MAYWOOD NJ 15 PARK AVE MAYWOOD, NJ 27 W PLEASANT AVE	07607	*EXEMPT*	00	00 00 00	00 00 00	00 00 00	00 00 00

7266200

15665926

00

00

15665926

7328100

8337826

7833000

Block No. Lot No. Qualification Account No.	Land Dimensions Building Description Additional Lots Acreage	Prop. Class	Owner's Name Address City State Property Location	Billing Code Zip Code	Land Improvement Exemption Net Total	2025 Property Tax Special Dist	2025 Total Tax Deduction Net Tax	Amt.Billed 2025 1st Q 2nd Q Total	2nd Half 2025 3rd Q 4th Q Total	Preliminary 2026 Tax 1st Q 2nd Q Total
62 1 125200-4	76X100 3LT FG22S .1745	2	MORILLO-QUESADA, CHRISTINA 614 PALMER AVE MAYWOOD, NJ 614 PALMER AVE	07607	327900 496600 824500	1777622	1777622 00 1777622	415283 415282 830565	470643 476414 947057	444400 444400 888800
62 2 125100-3	75X100 3LT FG11S .1722	2	HERNANDEZ, GUILLERMO A. & LEYRAN A.A 620 PALMER AVE MAYWOOD, NJ 620 PALMER AVE	07607	322500 332400 654900	1411964	1411964 00 1411964	329687 329686 659373	374004 378587 752591	353000 353000 706000
62 3 125000-2	50X100 2LT FG12S .1148	2	MAYWOOD ASSOCIATES, LLC % 55 PROSPECT PL HILLSDALE, NJ 624 PALMER AVE	07642	302500 217400 519900	1120904	1120904 00 1120904	261791 261791 523582	296842 300480 597322	280200 280200 560400
62 4 124900-4	75X100 3LT F2S .1722	1	KRISTANI, FILIP 525 SPRING VALLEY RD #C MAYWOOD, NJ 44 PARKWAY	07607	322500 0 322500	695310	695310 00 695310	161723 161723 323446	184804 187060 371864	173800 173800 347600
62 5 124800-3	50X100 3LT FG12S .1148	2	GASTELU, GARY & DEBARTOLO, VIRGINIA 34 PARKWAY MAYWOOD, NJ 34 PARKWAY	07607	322500 345000 667500	1439130	1439130 00 1439130	334314 334313 668627	382916 387587 770503	359800 359800 719600
62 6 124700-2	50X100 2LT FG12S .1148	2	CINNANTE, WM. JR. & JOSEPHINE 32 PARKWAY MAYWOOD, N.J. 32 PARKWAY	07607	302500 192800 495300	1067867 v1	1067867 -25000 1042867	243167 243167 486334	276533 280000 556533	260700 260700 521400
62 7 124600-1	50X100 2LT FG22S .1148	2	MENDYK, DENNIS & DALY, LAURA 637 OAK AVE MAYWOOD NJ 637 OAK AVE	07607	302500 160400 462900	998012	998012 00 998012	233008 233008 466016	264378 267618 531996	249500 249500 499000
62 8 00000000	50X100 2LT FG12S .1148	2	LINDENAU, JAKE & CORMIER, JACQUELINE E 633 OAK AVENUE MAYWOOD, NJ 633 OAK AVE	07607	302500 136500 439000	946484	946484 00 946484	220957 220956 441913	250749 253822 504571	236600 236600 473200
62 9 124400-9	50X100 2LT FG12S .1148	2	DIMOSKI, JONCE 625 OAK AVE MAYWOOD, NJ 625 OAK AVE	07607	302500 239100 541600	1167690	1167690 00 1167690	272766 272766 545532	309183 312975 622158	291900 291900 583800
62 10 124300-8	50X100 2LT FG22S .1148	2	LUPICA, ANTHONY JR. & MARILYN 611 OAK AVE MAYWOOD NJ 611 OAK AVE	07607	302500 218000 520500	1122198	1122198 00 1122198	262114 262113 524227	297164 300807 597971	280500 280500 561000
62 11 124200-7	42X100 2LT FG12S .0964	2	MARUT, WILLIAM G. & NANCY, A. 609 OAK AVE MAYWOOD NJ 609 OAK AVE	07607	290500 215500 506000	1090936	1090936 00 1090936	254797 254797 509594	288900 292442 581342	272700 272700 545400
62 12 124100-6	50X100 2LT F1S .1148	2	CAMACHO, MANUEL & ARMI 607 OAK AVENUE MAYWOOD, NJ 607 OAK AVE	07607	302500 228100 530600	1143974	1143974 00 1143974	267225 267224 534449	302905 306620 609525	286000 286000 572000
62 13 124000-5	56X100 2LT FG12S .1286	2	HOLMES, DAVID D & RUDLOF, MICHELE D 605 OAK AVE MAYWOOD NJ 605 OAK AVE	07607	305700 388800 694500	1497342	1497342 00 1497342	349969 349969 699938	396272 401132 797404	374300 374300 748600
62 14 125500-7	37X112 2LT FG12S .0951	2	ACERRA, JASON & COLLEEN 47 W GROVE AVE MAYWOOD, NJ 47 W GROVE AVE	07607	304600 183900 488500	1053206	1053206 00 1053206	245920 245920 491840	278974 282392 561366	263300 263300 526600

7668200

16532639

00

25000

16507639

7705436

8802203

8253400

Block No. Lot No. Qualification Account No.	Land Dimensions Building Description Additional Lots Acreage	Prop. Class	Owner's Name Address City State Property Location	Billing Code Zip Code	Land Improvement Exemption Net Total	2025 Property Tax Special Dist	2025 Total Tax Deduction Net Tax	Amt.Billed 2025 1st Q 2nd Q Total	2nd Half 2025 3rd Q 4th Q Total	Preliminary 2026 Tax 1st Q 2nd Q Total
62 15 125400-6	50X109 2LT F2S .1251	2	NEANAA (ETAL), NANCY NAOUM 51 W GROVE AVE MAYWOOD, NJ 51 W GROVE AVE	07607	306100 261700 567800	1224177	1224177 00 1224177	286001 286001 572002	324100 328075 652175	306000 306000 612000
62 16 125300-5	50X103 2LT F2S .1182	2	CABRERA, MARICHELLE (ETAL) 55 WEST GROVE AVENUE MAYWOOD, NJ 55 W GROVE AVE	07607	303700 187700 491400	1059458	1059458 00 1059458	247427 247426 494853	280583 284022 564605	264900 264900 529800
63 1 121100-5	65X100 3LT FG22S .1492	2	SORRENTINO JR, PHILIP & LEIGH ANNE 97 BELLE AVE MAYWOOD, NJ 97 BELLE AVE	07607	334500 285200 619700	1336073	1336073 00 1336073	311718 311717 623435	354150 358488 712638	334000 334000 668000
63 2 121200-6	50X100 2LT FG12S .1148	2	PISZCZEK, MIROSLAW & BEATA 592 EDEL AVE MAYWOOD, NJ 592 EDEL AVE	07607	302500 257900 560400	1208222	1208222 00 1208222	282289 282288 564577	319862 323783 643645	302100 302100 604200
63 3 121300-7	50X100 2LT FG22S .1148	2	CIAPPINA, ANTONINO & LYNCH, REBECCA 598 EDEL AVE MAYWOOD, NJ 598 EDEL AVE	07607	302500 251300 553800	1193993	1193993 00 1193993	278953 278953 557906	316105 319982 636087	298500 298500 597000
63 4 121400-8	50X100 2LT FG12S .1148	2	CAROLI, RUSSELL 602 EDEL AVE MAYWOOD, NJ 602 EDEL AVE	07607	302500 277400 579900	1250264	1250264 00 1250264	293210 293210 586420	329893 333951 663844	312600 312600 625200
63 5 121500-9	70X100 3LT FG22S .1607	2	MACKOWSKI, PIOTR & EWA 606 EDEL AVE MAYWOOD, N.J. 606 EDEL AVE	07607	317200 186800 504000	1086624	1086624 00 1086624	253506 253505 507011	288043 291570 579613	271700 271700 543400
63 6 121600-0	50X100 2LT FG12S .1148	2	FORMISANO, ALAN R. & ARLENE C. 608 EDEL AVE MAYWOOD NJ 608 EDEL AVE	07607	302500 196400 498900	1075628	1075628 00 1075628	251193 251192 502385	284876 288367 573243	268900 268900 537800
63 7 121700-1	50X100 2LT FG12S .1148	2	REMACHE, ROSA I & GABRIELA INES 616 EDEL AVE MAYWOOD, NJ 616 EDEL AVE	07607	302500 178600 481100	1037252	1037252 00 1037252	242208 242207 484415	274735 278102 552837	259300 259300 518600
63 8 121900-3	50X100 2LT FG12S .1148	2	SLANE, ALLIE & DEPUY, THOMAS 620 EDEL AVENUE MAYWOOD, NJ 620 EDEL AVE	07607	302500 291400 593900	1280448	1280448 00 1280448	299236 299235 598471	338910 343067 681977	320100 320100 640200
63 9 121800-2	50X100 2LT FG22S .1148	2	GRIMALDI, ROBERT D. & CARRIE A. 626 EDEL AVE MAYWOOD N J 626 EDEL AVE	07607	302500 152400 454900	980764	980764 00 980764	228973 228973 457946	259817 263001 522818	245200 245200 490400
63 10 122000-1	100X100 2LT FG21S .2296	2	CALABRO, SANTO & ANDREA 633 PALMER AVE MAYWOOD, NJ 633 PALMER AVE	07607	342500 264500 607000	1308692	1308692 00 1308692	296815 296814 593629	355407 359656 715063	327200 327200 654400
63 11 122100-2	50X100 2LT FG12S .1148	2	HENDRICK, KARLA 623 PALMER AVE MAYWOOD, NJ 623 PALMER AVE	07607	302500 177100 479600	1034018	1034018 00 1034018	241509 241508 483017	273822 277179 551001	258500 258500 517000
63 12 122200-3	50X100 2LT FG12S .1148	2	GEOGHEGAN, PETER T & ERICA L 619 PALMER AVE MAYWOOD, NJ 619 PALMER AVE	07607	302500 143000 445500	960498	960498 00 960498	224239 224238 448477	254452 257569 512021	240100 240100 480200

7437900

16036111

00

00

16036111

7474544

8561567

8018200

Block No. Lot No. Qualification Account No.	Land Dimensions Building Description Additional Lots Acreage	Prop. Class	Owner's Name Address City State Property Location	Billing Code Zip Code	Land Improvement Exemption Net Total	2025 Property Tax Special Dist	2025 Total Tax Deduction Net Tax	Amt.Billed 2025 1st Q 2nd Q Total	2nd Half 2025 3rd Q 4th Q Total	Preliminary 2026 Tax 1st Q 2nd Q Total
63 13 122300-4	43X100 2LT FG22S .0987	2	SHIMABUKURO, MARK A. & AMY E. 611 PALMER AVENUE MAYWOOD, NJ 611 PALMER AVE	07607	292400 225900 518300	1117455	1117455 00 1117455	261038 261037 522075	295876 299504 595380	279400 279400 558800
63 14 122400-5	41X100 2LT FG12S .0941	2	IANNUZZI, A. II & NYLANDER, D. 607 PALMER AVE MAYWOOD, NJ 607 PALMER AVE	07607	292400 170700 463100	998444	998444 00 998444	233170 233169 466339	264432 267673 532105	249600 249600 499200
63 15 122500-6	50X100 2LT F2S .1148	2	KONIG, ROBERT J & ANTONINO, MARIA 603 PALMER AVENUE MAYWOOD, NJ 603 PALMER AVE	07607	302500 259600 562100	1211888	1211888 00 1211888	283150 283149 566299	320827 324762 645589	303000 303000 606000
63 16 122600-7	50X100 2LT F2S .1148	2	AYESH, SANDRA 55 BOGERT DR NORTH Haledon, NJ 597 PALMER AVE	07508	302500 136800 439300	947131	947131 00 947131	221118 221118 442236	250910 253985 504895	236800 236800 473600
63 17 122700-8	50X100 2LT FG12S .1148	2	JUNG, SEI YOUNG 593 PALMER AVE MAYWOOD, NJ 593 PALMER AVE	07607	302500 203300 505800	1090505	1090505 00 1090505	254690 254689 509379	288793 292333 581126	272600 272600 545200
63 18 122800-9	50X100 2LT FG11S .1148	2	TURRO, LOUIS J JR & PETHRA J 591 PALMER AVE MAYWOOD NJ 591 PALMER AVE	07607	302500 282900 585400	1262122	1262122 00 1262122	295900 295900 591800	333113 337209 670322	315500 315500 631000
63 19 120900-6	75X100 3LT FG12S .1722	2	MARK, MARIA D 83 BELLE AVE MAYWOOD, NJ 83 BELLE AVE	07607	322500 209400 531900	1146776	1146776 00 1146776	267548 267547 535095	303979 307702 611681	286700 286700 573400
63 20 121000-4	60X100 2.5LT FG12S .1377	2	ZIELINSKI, KAROL B JR & SUSAN C 91 BELLE AVE MAYWOOD NJ 91 BELLE AVE	07607	310500 208000 518500	1117886	1117886 00 1117886	261038 261037 522075	296091 299720 595811	279500 279500 559000
64 1 119900-6	50X100 2LT FG12S .1148	2	YE, CAIYUN 100 PARKWAY MAYWOOD, NJ 100 PARKWAY	07607	302500 313100 615600	1327234	1327234 00 1327234	310157 310157 620314	351305 355615 706920	331800 331800 663600
64 2 120000-7	50X100 2LT FG22S .1148	2	VERDERBER, HELGA 96 PARKWAY MAYWOOD, NJ 96 PARKWAY	07607	302500 277700 580200	1250911	1250911 00 1250911	292296 292295 584591	331130 335190 666320	312700 312700 625400
64 3 120100-8	50X100 2LT FG22S .1148	2	TABER, RANDY & YVONNE J 623 EDEL AVE MAYWOOD, NJ 621 EDEL AVE	07607	302500 167100 469600	1012458	1012458 00 1012458	236398 236397 472795	268188 271475 539663	253100 253100 506200
64 4 120200-9	50X100 2LT FG12S .1148	2	PUGLIESE, PAUL A 619 EDEL AVE MAYWOOD NJ 619 EDEL AVE	07607	302500 202700 505200	1089211	1089211 00 1089211	254367 254366 508733	288471 292007 580478	272300 272300 544600
64 5 120300-0	50X100 2LT FG12S .1148	2	KELESHIAN, MICHAEL C. 615 EDEL AVE. MAYWOOD, NJ 615 EDEL AVE	07607	302500 157900 460400	992622	992622 00 992622	231771 231770 463541	262930 266151 529081	248200 248200 496400
64 6 120400-1	42X100 2LT F2S .0964	2	MCGIVNEY, CAROL 609 EDEL AVE MAYWOOD, NJ 609 EDEL AVE	07607	290900 133500 424400	915006	915006 00 915006	211865 211864 423729	244154 247123 491277	228800 228800 457600

7179800

15479649

00

00

15479649

7229001

8250648

7740000

Block No. Lot No. Qualification Account No.	Land Dimensions Building Description Additional Lots Acreage	Prop. Class	Owner's Name Address City State Property Location	Billing Code Zip Code	Land Improvement Exemption Net Total	2025 Property Tax Special Dist	2025 Total Tax Deduction Net Tax	Amt.Billed 2025 1st Q 2nd Q Total	2nd Half 2025 3rd Q 4th Q Total	Preliminary 2026 Tax 1st Q 2nd Q Total
64 7 120500-2	40X100 2LT FG12S .0918	2	MOHR, JEFFREY & DIANE DE CARLO 601 EDEL AVE MAYWOOD, NJ 601 EDEL AVE	07607	288000 207400 495400	1068082	1068082 00 1068082	249525 249524 499049	282783 286250 569033	267000 267000 534000
64 8 120600-3	50X100 2LT FG12S .1148	2	BARGIEL, RUSSELL E. & THERESA A. 597 EDEL AVE MAYWOOD NJ 597 EDEL AVE	07607	302500 228300 530800	1144405	1144405 00 1144405	267333 267332 534665	303012 306728 609740	286100 286100 572200
64 9 120700-4	50X100 2LT FG22S .1148	2	REEVES, CRAIG R & DOLORES G 593 EDEL AVE MAYWOOD NJ 593 EDEL AVE	07607	302500 195700 498200	1074119	1074119 -25000 1049119	244620 244619 489239	278197 281683 559880	262300 262300 524600
64 10 120800-5	50X100 2LT FG12S .1148	2	WANG, JENNIFER 256 MANCHESTER ROAD RIVER EDGE, NJ 589 EDEL AVE	07661	302500 234400 536900	1157556	1157556 00 1157556	270399 270399 540798	306500 310258 616758	289400 289400 578800
64 11 119000-7	50X100 2LT FG22S .1148	2	WYMBBS, MICHAEL F & TINA ANN 581 EDEL AVE MAYWOOD N J 581 EDEL AVE	07607	302500 363200 665700	1435249	1435249 00 1435249	335497 335497 670994	379798 384457 764255	358800 358800 717600
64 12 119100-8	75X100 3LT FG12S .1722	2	JOHNSON, LYDELL & TAMMY A 115 BELLE AVE MAYWOOD, NJ 115 BELLE AVE	07607	322500 298800 621300	1339523	1339523 00 1339523	312686 312685 625371	354902 359250 714152	334900 334900 669800
64 13 119200-9	75X100 3LT FG12S .1722	2	EISENBERG, DEREK & CHRISTINE 121 BELLE AVE MAYWOOD, NJ 121 BELLE AVE	07607	322500 286100 608600	1312142	1312142 00 1312142	306284 306283 612567	347657 351918 699575	328000 328000 656000
64 14 119300-0	45X100 2LT FG11S .1033	2	MENJIVAR (ETALS), MARIA 590 GRANT AVE MAYWOOD, NJ 590 GRANT AVE	07607	295300 226700 522000	1125432	1125432 00 1125432	262921 262920 525841	297969 301622 599591	281400 281400 562800
64 15 119400-1	45X100 2LT FG12S .1033	2	KAPPMEIER(ETAL/TRSTES), CHARLES W 594 GRANT AVE MAYWOOD, NJ 594 GRANT AVE	07607	295300 196500 491800	1060321	1060321 00 1060321	247696 247695 495391	280744 284186 564930	265100 265100 530200
64 16 119600-3	3X100 .0069	15C	BOROUGH OF MAYWOOD 15 PARK AVE MAYWOOD NJ GRANT AVE	07607	*EXEMPT*	00	00 00 00 00	00 00 00 00	00 00 00 00	00 00 00 00
64 17 119500-2	55X100 2LT FG12S .1263	2	RUTKOWSKI, TADEUSZ & IZABELA 598 GRANT AVE MAYWOOD, NJ 598 GRANT AVE	07607	303300 163500 466800	1006421	1006421 00 1006421	234999 234998 469997	266578 269846 536424	251600 251600 503200
64 18 119700-4	47X100 2LT FG12S .1079	2	DUARDO JR (ETAL), FRANCESCO 602 GRANT AVE MAYWOOD, NJ 602 GRANT AVE	07607	298900 266800 565700	1219649	1219649 00 1219649	285033 285032 570065	322812 326772 649584	304900 304900 609800
64 19 119800-5	50X100 2LT FG11S .1148	2	CONTRERAS, ANGELO L & MARIA C 608 GRANT AVE MAYWOOD, NJ 608 GRANT AVE	07607	302500 254400 556900	1200676	1200676 00 1200676	280514 280513 561027	317876 321773 639649	300200 300200 600400
65 1 117900-2	50X100 2LT FG22S .1148	2	LYNCH, JOSEPH R. & ANNE P. 149 BELLE AVE MAYWOOD NJ 149 BELLE AVE	07607	302500 235600 538100	1160144	1160144 -25000 1135144	264741 264740 529481	300948 304715 605663	283800 283800 567600

7098200

15303719

00

50000

15253719

7124485

8129234

7627000



Block No. Lot No. Qualification Account No.	Land Dimensions Building Description Additional Lots Acreage	Prop. Class	Owner's Name Address City State Property Location	Billing Code Zip Code	Land Improvement Exemption Net Total	2025 Property Tax Special Dist	2025 Total Tax Deduction Net Tax	Amt.Billed 2025 1st Q 2nd Q Total	2nd Half 2025 3rd Q 4th Q Total	Preliminary 2026 Tax 1st Q 2nd Q Total
65 2 118000-0	62X100 2.5LT FG22S .1423	2	BLAKEMAN,JEFFREY ROBERT& CHA,JEANIE 598 LINCOLN AVENUE MAYWOOD, NJ 598 LINCOLN AVE	07607	312500 337800 650300	1402047	1402047 00 1402047	327535 327534 655069	371213 375765 746978	350500 350500 701000
65 3 118100-1	76X100 3LT FG12S .1745	2	TAYLOR, JOHN & DIANE L. 600 LINCOLN AVE MAYWOOD, N.J. 600 LINCOLN AVE	07607	328400 367700 696100	1500792	1500792 00 1500792	350400 350399 700799	397560 402433 799993	375200 375200 750400
65 4 118200-2	50X100 2LT FG21S .1148	2	ANDINO, EDGARDO R & MARLENE 126 PARKWAY MAYWOOD, NJ 126 PARKWAY	07607	302500 333300 635800	1370785	1370785 00 1370785	319196 319195 638391	363972 368422 732394	342700 342700 685400
65 5 118300-3	50X100 2LT FG12S .1148	2	CAMPOS,JOSE & RUSSO,COLLEEN 122 PARKWAY MAYWOOD, NJ 122 PARKWAY	07607	302500 182600 485100	1045876	1045876 00 1045876	244252 244252 488504	276988 280384 557372	261500 261500 523000
65 6 118400-4	50X100 2LT FG12S .1148	2	BELMADANI, AHMED 116 PARKWAY MAYWOOD, NJ 116 PARKWAY	07607	302500 256900 559400	1206066	1206066 00 1206066	281805 281804 563609	319271 323186 642457	301500 301500 603000
65 7 118500-5	50X100 2LT FG21S .1148	2	LOPICCOLO, GIUSEPPE & SILVANIA M 112 PKWY MAYWOOD, NJ 112 PARKWAY	07607	302500 306700 609200	1313435	1313435 00 1313435	306983 306983 613966	347603 351866 699469	328400 328400 656800
65 8 118600-6	45X100 2LT FG11S .1033	2	OKULEWICZ, KRZYSZTOF & AGNIESZKA 603 GRANT AVE MAYWOOD, NJ 603 GRANT AVE	07607	297700 348700 646400	1393638	1393638 00 1393638	326082 326082 652164	368475 372999 741474	348400 348400 696800
65 9 118700-7	37X100 2LT FG12S .0849	2	MINCHALA,NELLY L PEREZ&LEMA,TITO G 595 GRANT AVE MAYWOOD, NJ 595 GRANT AVE	07843	287400 170100 457500	986370	986370 00 986370	230318 230318 460636	261266 264468 525734	246600 246600 493200
65 10 118800-8	50X100 3LT FG12S .1148	2	VILLINSKY,RICHARD& DANIELA TOULLIER 591 GRANT AVE MAYWOOD, NJ 591 GRANT AVE	07607	302500 257700 560200	1207791	1207791 00 1207791	282181 282181 564362	319754 323675 643429	301900 301900 603800
65 11 118900-9	50X100 2LT FG22S .1148	2	TUAZON,VILMA E&ISIP,CAROLINA ETALS 587 GRANT AVE MAYWOOD, NJ 587 GRANT AVE	07607	302500 257800 560300	1208007	1208007 00 1208007	282235 282235 564470	319808 323729 643537	302000 302000 604000
65 12 117600-9	50X100 2LT FG11S .1148	2	GIRALDO, ISABEL 133 BELLE AVE MAYWOOD, NJ 133 BELLE AVE	07607	302500 222900 525400	1132762	1132762 00 1132762	263836 263835 527671	300707 304384 605091	283200 283200 566400
65 13 117700-0	50X100 2LT FG22S .1148	2	BAQUERIZO, JOSE GIOVANNI & JENNIFER 137 BELLE AVE MAYWOOD, NJ 137 BELLE AVE	07607	302500 190600 493100	1063124	1063124 00 1063124	248287 248287 496574	281549 285001 566550	265800 265800 531600
65 14 117800-1	50X100 2LT FG22S .1148	2	HAMILTON, BONNIE L 141 BELLE AVE MAYWOOD, NJ 141 BELLE AVE	07607	302500 274200 576700	1243365	1243365 00 1243365	290520 290520 581040	329144 333181 662325	310800 310800 621600
66 1 116700-3	50X105 2LT FG12S .1205	2	BELGRAVE-MCKOY, FARANAH 154 PARKWAY MAYWOOD, NJ 154 PARKWAY	07607	307000 293800 600800	1295325	1295325 00 1295325	302625 302625 605250	342935 347140 690075	323800 323800 647600

Block No. Lot No. Qualification Account No.	Land Dimensions Building Description Additional Lots Acreage	Prop. Class	Owner's Name Address City State Property Location	Billing Code Zip Code	Land Improvement Exemption Net Total	2025 Property Tax Special Dist	2025 Total Tax Deduction Net Tax	Amt.Billed 2025 1st Q 2nd Q Total	2nd Half 2025 3rd Q 4th Q Total	Preliminary 2026 Tax 1st Q 2nd Q Total
66 2 116800-4	50X105 2LT FG22S .1205	2	CUETO, ROBERT 150 PARKWAY MAYWOOD, NJ 150 PARKWAY	07607	304500 277200 581700	1254145	1254145 00 1254145	292995 292995 585990	332042 336113 668155	313500 313500 627000
66 3 116900-5	50X105 2LT FG22S .1205	2	WANG, CHRISTINE 142 PARKWAY MAYWOOD, NJ 142 PARKWAY	07607	304500 240100 544600	1174158	1174158 00 1174158	274273 274272 548545	310900 314713 625613	293500 293500 587000
66 4 117000-3	50X105 2LT FG12S .1205	2	URCIOLI, ANTHONY JOHN 138 PARKWAY MAYWOOD, NJ 138 PARKWAY	07607	304500 255400 559900	1207144	1207144 00 1207144	282020 282019 564039	319593 323512 643105	301800 301800 603600
66 5 116600-2	FG22S .0000	2	SMITH, ROBERT & ELIZABETH 597 LINCOLN AVE MAYWOOD NJ 597 LINCOLN AVE	07607	320300 385300 705600	1521274	1521274 v1 -25000 1496274	349099 349099 698198	396568 401508 798076	374100 374100 748200
66 6 117100-4	75X100 3LT FG22S .1722	2	ONORATO, JEREMIAH & JANICE 110 EUCLID AVE HACKENSACK, NJ 591 LINCOLN AVE	07601	322500 377800 700300	1509847	1509847 00 1509847	352606 352605 705211	399867 404769 804636	377500 377500 755000
66 7 117200-5	50X100 2LT FG12S .1148	2	VITALE, ANTHONY 585 LINCOLN AVE MAYWOOD NJ 585 LINCOLN AVE	07607	302500 277100 579600	1249618	1249618 v1 -25000 1224618	285723 285722 571445	324558 328615 653173	306200 306200 612400
66 8 117300-6	50X106 2LT FG22S .1217	2	TUTTLE THOMAS J & LESLIE C 579 LINCOLN AVE MAYWOOD NJ 579 LINCOLN AVE	07607	305300 254800 560100	1207576	1207576 00 1207576	282074 282073 564147	319754 323675 643429	301900 301900 603800
66 9 117400-7	50X122 2LT FG12S .1400	2	MABROUK, MOHAMED & ABOKILA, NOORHAN 575 LINCOLN AVENUE MAYWOOD, NJ 575 LINCOLN AVE	07607	311300 193700 505000	1088780	1088780 00 1088780	254152 254151 508303	288471 292006 580477	272200 272200 544400
66 10 117500-8	51X137 2LT FG12S .1604	2	TSAI, TSUNG-HAN 571 LINCOLN AVE MAYWOOD, NJ 571 LINCOLN AVE	07607	317300 283300 600600	1294894	1294894 00 1294894	302356 302356 604712	342989 347193 690182	323700 323700 647400
66 11 115800-7	50X100 3LT FG11S .1148	2	YOUNG, PETER J & KATHLEEN P 165 W PLEASANT AVE MAYWOOD, NJ 165 W PLEASANT AVE	07607	291500 153300 444800	958989	958989 v1 -25000 933989	217612 217612 435224	247826 250939 498765	233500 233500 467000
66 12 115900-8	50X100 2LT FG11S .1148	2	YEHLE, JESSICA 169 W PLEASANT AVE MAYWOOD, NJ 169 W PLEASANT AVE	07607	287400 162500 449900	969984	969984 00 969984	226498 226498 452996	256920 260068 516988	242500 242500 485000
66 13 116000-6	50X100 2LT FG11S .1148	2	SCOLNY, JACQUES & RUTH 173 W PLEASANT AVE MAYWOOD NJ 173 W PLEASANT AVE	07607	287400 169700 457100	985508	985508 00 985508	230157 230156 460313	260998 264197 525195	246400 246400 492800
66 14 116100-7	75X100 75X100 3LT FG1 .1722	2	ODDO, JOHN 560 WYOMING AVENUE MAYWOOD, NJ 560 WYOMING AVE	07607	322500 409100 731600	1577330	1577330 00 1577330	366916 366916 733832	419188 424310 843498	394300 394300 788600
66 15 116200-8	75X100 75X100 BG11S .1722	2	ARRIBI, CHRISTOPHER & MURRAY, LAURA 570 WYOMING AVE MAYWOOD, NJ 570 WYOMING AVE	07607	322500 260300 582800	1256517	1256517 00 1256517	293210 293210 586420	333009 337088 670097	314100 314100 628200

8003600

17255764

00

75000

17180764

8019375

9161389

8590400

Block No. Lot No. Qualification Account No.	Land Dimensions Building Description Additional Lots Acreage	Prop. Class	Owner's Name Address City State Property Location	Billing Code Zip Code	Land Improvement Exemption Net Total	2025 Property Tax Special Dist	2025 Total Tax Deduction Net Tax	Amt.Billed 2025 1st Q 2nd Q Total	2nd Half 2025 3rd Q 4th Q Total	Preliminary 2026 Tax 1st Q 2nd Q Total
66 16 116300-9	50X100 2LT FG11S .1148	2	KENNEDY, JASON & THERESA 574 WYOMING AVE MAYWOOD, NJ 574 WYOMING AVE	07607	302500 228400 530900	1144620	1144620 00 1144620	267386 267386 534772	303066 306782 609848	286200 286200 572400
66 17.01 116400-0	100X100 4LT FG21S .2296	2	RODANTE, JAMES 580 WYOMING AVENUE MAYWOOD, NJ 580 WYOMING AVE	07607	325200 261900 587100	1265788	1265788 00 1265788	295362 295362 590724	335477 339587 675064	316400 316400 632800
66 18.01 116500-1	65X100 3LT .1492	2	MEO, FRANCIS W & ANTOINETTE 590 WYOMING AVE MAYWOOD, NJ 590 WYOMING AVE	07607	332100 574600 906700	1954845	1954845 00 1954845	458161 458161 916322	516088 522435 1038523	488700 488700 977400
66 19	.0000	15C	BOROUGH OF MAYWOOD 15 PARK AVE MAYWOOD, NJ 171 W PLEASANT AVE	07607	*EXEMPT*	00	00 00 00	00 00 00	00 00 00	00 00 00
67 1 114300-5	63X116 3LT FG11S .1678	2	D'AMATO, PATRICIA MARIE 587 WYOMING AVENUE MAYWOOD, NJ 587 WYOMING AVE	07607	321000 210000 531000	1144836	1144836 00 1144836	267064 267063 534127	303496 307213 610709	286200 286200 572400
67 2 114400-6	60X105 FG11S .1446	2	PAWAR, AJAY C & NAIK, DEVASHREE 583 WYOMING AVE MAYWOOD, NJ 583 WYOMING AVE	07607	313400 223500 536900	1157556	1157556 00 1157556	270238 270237 540475	306662 310419 617081	289400 289400 578800
67 3 114500-7	60X97 2LT FG11S .1336	2	TITUS, LENORE 579 WYOMING AVE MAYWOOD NJ 575 WYOMING AVE	07607	309100 209100 518200	1117239	1117239 00 1117239	260769 260768 521537	296038 299664 595702	279300 279300 558600
67 4 114600-8	60X89 2LT FG11S .1226	2	GONZALEZ, ANTONIO & CLAUDIA 571 WYOMING AVE MAYWOOD NJ 571 WYOMING AVE	07607	305200 142100 447300	964379	964379 00 964379	225153 225153 450306	255471 258602 514073	241100 241100 482200
67 5 114700-9	90X79 3LT FG11S .1632	2	KEENAN, DENNIS J & SUSAN 565 WYOMING AVE MAYWOOD, NJ 565 WYOMING AVE	07607	319400 219300 538700	1161437	1161437 00 1161437	270991 270990 541981	307843 311613 619456	290400 290400 580800
67 6 114800-0	81X79 2LT FG11S .1469	2	LISANTE, MICHAEL & TONI ANNE 560 SPRING VALLEY RD MAYWOOD, NJ 560 SPRING VALLEY RD	07607	298600 278800 577400	1244874	1244874 00 1244874	290736 290735 581471	329681 333722 663403	311200 311200 622400
67 7 114900-1	55X89 2LT FG11S .1124	2	DEVANTHIDEVAN, V. & RAMALINGAM, A 568 SPRING VALLEY RD MAYWOOD, NJ 568 SPRING VALLEY RD	07607	287200 196500 483700	1042857	1042857 00 1042857	243553 243552 487105	276183 279569 555752	260700 260700 521400
67 8 115000-9	55X98 2LT FG11S .1237	2	CHESTNUT, SHARON V 576 SPRING VALLEY RD MAYWOOD, NJ 576 SPRING VALLEY RD	07607	290300 203400 493700	1064417	1064417 00 1064417	248610 248610 497220	281871 285326 567197	266100 266100 532200
67 9 115100-0	55X107 2LT FG11S .1351	2	AHMED, AFTAB & ANILA 580 SPRING VALLEY RD MAYWOOD, NJ 580 SPRING VALLEY RD	07607	294100 287000 581100	1252852	1252852 00 1252852	292672 292672 585344	331720 335788 667508	313200 313200 626400
67 10 115200-1	54X116 2LT FG11S .1438	2	FROYAN, YERVAND, & ALICE 584 SPRING VALLEY RD MAYWOOD, N.J. 584 SPRING VALLEY RD	07607	298300 320400 618700	1333917	1333917 00 1333917	311610 311609 623219	353184 357514 710698	333500 333500 667000

7351400

15849617

00

00

15849617

7404603

8445014

7924800

Block No. Lot No. Qualification Account No.	Land Dimensions Building Description Additional Lots Acreage	Prop. Class	Owner's Name Address City State Property Location	Billing Code Zip Code	Land Improvement Exemption Net Total	2025 Property Tax Special Dist	2025 Total Tax Deduction Net Tax	Amt.Billed 2025 1st Q 2nd Q Total	2nd Half 2025 3rd Q 4th Q Total	Preliminary 2026 Tax 1st Q 2nd Q Total
67 11 115300-2	52X102 2LT FG11S .1218	2	NEBEL, ROBERTA M. & KATHLEEN M. 596 SPRING VALLEY RD MAYWOOD NJ 596 SPRING VALLEY RD	07607	291200 189000 480200	1035311	1035311 00	241778 241777	274198 277558	258800 258800
67 12 115400-3	50X102 2LT FG11S .1171	2	CORSO, JOHN D 170 PARKWAY MAYWOOD, NJ 170 PARKWAY	07607	303300 195400 498700	1075197	1075197 00	251085 251084	284769 288259	268800 268800
67 13 115500-4	50X100 2LT FG11S .1148	2	VUDATHU, NAGA SUNITA & TIRU N.K. 166 PARKWAY MAYWOOD, NJ 166 PARKWAY	07607	302500 255100 557600	1202186	1202186 00	280890 280890	318251 322155	300500 300500
67 14 115600-5	50X100 2LT FG11S .1148	2	TRACEY, MICHAEL & NICOLE 162 PARKWAY MAYWOOD, NJ 162 PARKWAY	07607	302500 205000 507500	1094170	1094170 00	255550 255550	289759 293311	273500 273500
67 15 115700-6	45X100 2.5LT FG11S .1033	2	NAUGHTON, MAUREEN C 601 WYOMING AVE MAYWOOD, NJ 601 N WYOMING AVE	07607	295300 182900 478200	1030999	1030999 00	240809 240809	273017 276364	257700 257700
68 2 113400-9	97X100 IRRG 1 .0000	2	MONTURI, GREGORY JOHN 630 BRIARCLIFF AVENUE MAYWOOD, NJ 630 BRIARCLIFF AVE	07607	335900 335000 670900	1446460	1446460 00	339694 339693	381189 385884	361600 361600
68 3 113300-8	50X100 2LT FG11S .1148	2	KOLMOS (ETAL), MICHAEL J 240 PARKWAY AVE MAYWOOD, NJ 240 PARKWAY	07607	297500 219200 516700	1114005	1114005 00	255550 255550	299644 303261	278500 278500
68 4 113200-7	50X100 2LT F1S .1148	2	ROMEO, SUSAN & KATHLEEN 236 PARKWAY MAYWOOD, NJ 236 PARKWAY	07607	297500 203200 500700	1079509	1079509 00	247965 247964	290038 293542	269900 269900
68 5 113100-6	50X100 2LT FG12S .1148	2	JOEL SYLVERT & PETAL STANFORD 230 PARKWAY MAYWOOD, NJ 230 PARKWAY	07607	297500 246500 544000	1172864	1172864 00	277393 277393	307135 310943	293200 293200
68 6 113000-5	50X100 2LT FG11S .1148	15F	DAY, ROBERT & THADYNE 220 PARKWAY MAYWOOD, NJ 220 PARKWAY	07607	*EXEMPT*	00	00 00 00	00 00 00	00 00 00	00 00 00
68 7 112900-7	50X100 3.5LT F2S .1148	2	FUNEZ, MAGDIEL LENIN FUENTES ETAL 196 PARKWAY MAYWOOD, NJ 196 PARKWAY	07607	297500 359800 657300	1417139	1417139 00	333291 333291	372978 377579	354300 354300
68 8 112800-6	50X96 2LT FG12S .1102	2	SORINI, BARBARA M 194 PARKWAY MAYWOOD NJ 194 PARKWAY	07607	294600 266400 561000	1209516	1209516 00	268247 268247	334548 338474	302400 302400
68 9 112700-5	70X84 2LT FG22S .1350	2	SLAIS, ROBERT & ZAMECHEK, LEAH 190 PARKWAY MAYWOOD, NJ 190 PARKWAY	07607	298700 244800 543500	1171786	1171786 00	277877 277877	306114 309918	292900 292900
68 10 112500-3	54X89 2LT FG11S .1103	2	MULVANEY, DANIEL P. & KAREN M. 186 PARKWAY MAYWOOD NJ 186 PARKWAY	07607	295000 211200 506200	1091367	1091367 00	257433 257433	286479 290022	272800 272800

7022500

15140509

00

00

15140509

7055120

8085389

7569800

Block No. Lot No. Qualification Account No.	Land Dimensions Building Description Additional Lots Acreage	Prop. Class	Owner's Name Address City State Property Location	Billing Code Zip Code	Land Improvement Exemption Net Total	2025 Property Tax Special Dist	2025 Total Tax Deduction Net Tax	Amt.Billed 2025 1st Q 2nd Q Total	2nd Half 2025 3rd Q 4th Q Total	Preliminary 2026 Tax 1st Q 2nd Q Total
68 11 112600-4	47X100 6.5LT FG21S .1079	2	CROCCO ARPIO A & ANGELA M 589 SPRING VALLEY RD MAYWOOD NJ 593 SPRING VALLEY RD	07607	339500 354500 694000	1496264	1496264 00 1496264	341469 341468 682937	404235 409092 813327	374100 374100 748200
68 12 114200-4	58X100 2LT FG11S .1331	2	MALDONADO, GABRIEL & YOLANDA 195 DESOTO AVE MAYWOOD NJ 195 DESOTO AVE	07607	303900 223700 527600	1137506	1137506 00 1137506	268785 268785 537570	298121 301815 599936	284400 284400 568800
68 13 114100-3	58X100 2LT FG11S .1331	2	HOPKINS, ROBERT D. & RONNE L. 199 DESOTO AVE MAYWOOD, NJ 199 DESOTO AVE	07607	303900 275300 579200	1248755	1248755 00 1248755	301173 301172 602345	321178 325232 646410	312200 312200 624400
68 14 114000-2	58X100 2LT FG11S .1331	2	CAMPO, JOHN & GERTRUDE 203 DESOTO AVE MAYWOOD NJ 203 DESOTO AVE	07607	303900 302200 606100	1306752	1306752 00 1306752	308221 308220 616441	343034 347277 690311	326700 326700 653400
68 15 113900-4	58X100 2LT F1S .1331	2	DURAN, ANDRES & NINA 211 DESOTO AVENUE MAYWOOD, NJ 211 DESOTO AVE	07607	303900 216100 520000	1121120	1121120 00 1121120	261522 261522 523044	297218 300858 598076	280300 280300 560600
68 16 113800-3	58X100 2LT FG11S .1331	2	ANDRISANI, SUSAN 219 DE SOTO AVE MAYWOOD, NJ 219 DESOTO AVE	07607	303900 236700 540600	1165534	1165534 00 1165534	261899 261898 523797	318976 322761 641737	291400 291400 582800
68 17 113700-2	56X100 2LT F1S .1286	2	CASTELLAN, NANCY & ROBERT 223 DESOTO AVE MAYWOOD, NJ 223 DESOTO AVE	07607	300700 171100 471800	1017201 S1	1017201 -25000 992201	219172 219172 438344	275277 278580 553857	248100 248100 496200
68 18 113600-1	64X100 2LT F1S .1469	2	MARTON, RACHAEL & ALBANESE, JOHN III 229 DESOTO AVE MAYWOOD, NJ 229 DESOTO AVE	07607	313500 345900 659400	1421666	1421666 00 1421666	334529 334528 669057	373997 378612 752609	355400 355400 710800
69 1 111300-4	42X102 2LT F1S .0983	2	SEANGBOONWATTANA, CHAIKIT ETAL 186 DESOTO AVE MAYWOOD, NJ 186 DE SOTO AVE	07607	288600 245600 534200	1151735	1151735 00 1151735	256088 256088 512176	317910 321649 639559	287900 287900 575800
69 2 111400-5	50X125 .1435	2	REPPERT, LINDA 573 SPRING VALLEY RD MAYWOOD, NJ 573 SPRING VALLEY RD	07607	296900 149500 446400	962438	962438 00 962438	224562 224561 449123	255096 258219 513315	240600 240600 481200
69 3 111500-6	48X125 2.5LT FG11S .1377	2	RUSSELL P TROCANO ENTERPRIS LLC 60 S MAPLE AVE RIDGEWOOD, NJ 565 SPRING VALLEY RD	07450	238000 204600 442600	954246	954246 00 954246	224077 224077 448154	251497 254595 506092	238600 238600 477200
69 4 111600-7	48X131 3LT FG21S .1444	2	RUSSELL P TROCANO ENTERPRIS LLC 60 S MAPLE AVE RIDGEWOOD, NJ 561 SPRING VALLEY RD	07450	240200 146700 386900	834156	834156 00 834156	196747 196746 393493	218978 221685 440663	208500 208500 417000
69 5 111700-8	15LT 430X91 .8983	1	RUSSELL P TROCANO ENTERPRIS LLC 60 S MAPLE ST RIDGEWOOD, NJ W PLEASANT AVE	07450	513600 0 513600	1107322	1107322 00 1107322	257864 257863 515727	294000 297595 591595	276800 276800 553600
69 6 111800-9	71X100 2.5LT FG11S .1630	2	MUNIZ DENNIS L 226 DESOTO AVE MAYWOOD, NJ 226 DESOTO AVE	07607	311500 348700 660200	1423391	1423391 00 1423391	337004 337003 674007	372382 377002 749384	355800 355800 711600

7582600

16348086

00

25000

16323086

7586215

8736871

8161600



Block No. Lot No. Qualification Account No.	Land Dimensions Building Description Additional Lots Acreage	Prop. Class	Owner's Name Address City State Property Location	Billing Code Zip Code	Land Improvement Exemption Net Total	2025 Property Tax Special Dist	2025 Total Tax Deduction Net Tax	Amt.Billed 2025 1st Q 2nd Q Total	2nd Half 2025 3rd Q 4th Q Total	Preliminary 2026 Tax 1st Q 2nd Q Total
69 7 111900-0	62X100 2LT F1S .1423	2	LYZELL, VINCENT & THERESA 218 DESOTO AVENUE MAYWOOD, N. J. 218 DE SOTO AVE	07607	307100 266500 573600	1236682	1236682 00 1236682	281643 281643 563286	334690 338706 673396	309200 309200 618400
69 8 112000-8	62X100 2LT FG11S .1423	2	SADOWSKI, KAREN L 210 DESOTO AVENUE MAYWOOD, NJ 210 DESOTO AVE	07607	307100 224500 531600	1146130	1146130 00 1146130	271206 271206 542412	299998 303720 603718	286500 286500 573000
69 9 112100-9	62X100 2LT FG11S .1423	2	NEU JOSEPH & CHERYL 202 DESOTO AVE MAYWOOD NJ 202 DESOTO AVE	07607	307100 232200 539300	1162731	1162731 00 1162731	266795 266794 533589	312684 316458 629142	290700 290700 581400
69 10 112200-0	62X100 2LT FG11S .1423	2	TEDESCO PETER R & MARIANNE 198 DE SOTO AVE MAYWOOD, N.J. 198 DESOTO AVE	07607	307100 219200 526300	1134703	1134703 00 1134703	267440 267440 534880	298070 301753 599823	283700 283700 567400
69 11 112300-1	62X100 2LT F1S .1423	2	FREIBERGER, ELIZABETH 194 DESOTO AVE MAYWOOD, NJ 194 DESOTO AVE	07607	307100 261200 568300	1225255	1225255 00 1225255	289283 289282 578565	321356 325334 646690	306300 306300 612600
69 12 112400-2	6X50 60X100 2LT F1S .0723	2	AMES, ROBERT & LESLEY 190 DESOTO AVE MAYWOOD NJ 190 DESOTO AVE	07607	305700 285100 590800	1273765	1273765 00 1273765	295685 295685 591370	339130 343265 682395	318400 318400 636800
69 13	.93 AC .9300	1	RUSSELL P TROCANO ENTERPRIS LLC 60 S MAPLE AVE RIDGEWOOD, NJ END OF W. PLEASANT AVE	07450	531700 0 531700	1146345	1146345 00 1146345	266956 266955 533911	304356 308078 612434	286600 286600 573200
70 1 153600-3	57X100 2.5LT FG22S .1309	2	SASSO, MATTHEW & AMANDA 247 JOHNSON AVENUE #2 HACKENSACK, NJ 144 BELLE AVE	07601	294300 248400 542700	1170061	1170061 00 1170061	273304 273304 546608	309827 313626 623453	292500 292500 585000
70 2 153700-4	50X100 2LT FG12S .1148	2	LACANILAO, BONIFACIO & ROSARIO A 140 BELLE AVE MAYWOOD NJ 140 BELLE AVE	07607	287400 225200 512600	1105166	1105166 00 1105166	258187 258186 516373	292602 296191 588793	276300 276300 552600
70 3 153800-5	50X100 2LT FG22S .1148	2	MC CANN, MAUREEN 134 BELLE AVE MAYWOOD NJ 134 BELLE AVE	07607	287400 259600 547000	1179332	1179332 00 1179332	275564 275563 551127	312188 316017 628205	294800 294800 589600
70 4 153900-6	50X100 2LT FG12S .1148	2	ESCUERO (ETAL), LEOPOLDO HORACIO 126 BELLE AVE MAYWOOD, NJ 126 BELLE AVE	07607	287400 224100 511500	1102794	1102794 00 1102794	257649 257648 515297	291959 295538 587497	275700 275700 551400
70 5 154000-4	50X100 2LT FG12S .1148	2	CRISCIONE, MATTHEW T 122 BELLE AVE MAYWOOD, NJ 122 BELLE AVE	07607	287400 296600 584000	1259104	1259104 00 1259104	294233 294232 588465	333276 337363 670639	314800 314800 629600
70 6 154100-5	75X100 3LT F2S .1722	2	LONGO, MICHAEL & CHRISTINA 118 BELLE AVE MAYWOOD, NJ 118 BELLE AVE	07607	306400 231700 538100	1160144	1160144 00 1160144	270722 270721 541443	307467 311234 618701	290000 290000 580000
70 7 154200-6	50X100 2LT FG12S .1148	2	CELEMI, ERIC & CRISTINA 112 BELLE AVE MAYWOOD, NJ 112 BELLE AVE	07607	287400 401700 689100	1485700	1485700 00 1485700	347387 347386 694773	393052 397875 790927	371400 371400 742800

7786600

16787912

00

00

16787912

7832099

8955813

8393800

Block No. Lot No. Qualification Account No.	Land Dimensions Building Description Additional Lots Acreage	Prop. Class	Owner's Name Address City State Property Location	Billing Code Zip Code	Land Improvement Exemption Net Total	2025 Property Tax Special Dist	2025 Total Tax Deduction Net Tax	Amt.Billed 2025 1st Q 2nd Q Total	2nd Half 2025 3rd Q 4th Q Total	Preliminary 2026 Tax 1st Q 2nd Q Total
70 8 154300-7	50X100 2LT FG12S .1148	2	FIGUEROA, MELINDA 106 BELLE AVE MAYWOOD, NJ 106 BELLE AVE	07607	287400 195100 482500	1040270	1040270 00	242961 242961 485922	275486 278862 554348	260100 260100 520200
70 9 154400-8	50X100 2LT FG12S .1148	2	VLANTIS, MARINA 102 BELLE AVE MAYWOOD, NJ 102 BELLE AVE	07607	287400 230700 518100	1117024	1117024 00	260930 260930 521860	295769 299395 595164	279300 279300 558600
70 10 154500-9	50X100 2LT F1S .1148	2	BRMALJ, MILUTIN & MARIA 96 BELLE AVE MAYWOOD, NJ 96 BELLE AVE	07607	287400 254000 541400	1167258	1167258 00	272713 272712 545425	309022 312811 621833	291800 291800 583600
70 11 154600-0	60X100 2.5LT FG22S .1377	2	BELLO, DORIS 92 BELLE AVE MAYWOOD, NJ 92 BELLE AVE	07607	295000 360100 655100	1412396	1412396 00	330063 330063 660126	373842 378428 752270	353100 353100 706200
70 12 154700-1	65X100 2.5LT FG22S .1492	2	VANDEWEERT, JOSEPH 88 BELLE AVE MAYWOOD, NJ 88 BELLE AVE	07607	298800 235900 534700	1152813	1152813 00	269108 269107 538215	305428 309170 614598	288200 288200 576400
70 13 153000-7	125X100 5LT B1S .2870	4A	POST INVESTORS,%HELLER GROUP PO BOX 700 MADISON, NJ 101 W PLEASANT AVE	07940	351300 567500 918800	1980933	1980933 00	484254 484254 968508	502997 509428 1012425	495200 495200 990400
70 14 153100-8	25X100 1LT F1S .0574	4A	CIRAVOLO. JOHN & STRIEBEL,DIANE 103 W. PLEASANT AVE. MAYWOOD N.J. 103 W PLEASANT AV	07607	266300 259100 525400	1132762	1132762 00	276425 276424 552849	288118 291795 579913	283200 283200 566400
70 15 153200-9	50X100 2LT F1S .1148	4A	CHRISTODOULOU,ELEFThERIA,ETALS. 600 PROSPECT AVENUE RIDGEFIELD, NJ 107 W PLEASANT AVE	07657	302500 618800 921300	1986323	1986323 00	489311 489311 978622	500626 507075 1007701	496600 496600 993200
70 16 153300-0	50X100 2LT F1S .1148	4A	COMM. BANK OF B. C. 125 W PLEASANT AVE MAYWOOD, N.J. 111 W PLEASANT AVE	07607	302500 1249800 1552300	3346759	3346759 00	811789 811788 1623577	856158 867024 1723182	836700 836700 1673400
70 17 153400-1	275X100 11LT B1S .6313	4A	COMM BK OF BERGEN CTY N J 125 W PLEASANT MAYWOOD NJ 119 139 W PLEASANT	07607	403700 1699400 2103100	4534284	4534284 00	1119686 1119685 2239371	1140096 1154817 2294913	1133600 1133600 2267200
70 18 153500-2	101X100 4LT .2319	4A	PLEASANT AVE LLC 2 BALSAM RD WOODCLIFF LAKE, NJ 141-149 W PLEASANT	07675	342900 4286100 829000	1787324	1787324 00	428464 428463 856927	462297 468100 930397	446800 446800 893600
71 1 155800-9	75X100 3LT FG21S .1722	2	DELPUESTO,DANIEL B.& CLAUDIA GARCIA 72 BELLE AVE MAYWOOD, NJ 72 BELLE AVE	07607	306400 380200 686600	1480310	1480310 00	345773 345772 691545	391979 396786 788765	370100 370100 740200
71 2 155900-0	50X100 2.5LT FG21S .1148	2	FELBER, ANTHONY E & KELLY 66 BELLE AVE MAYWOOD, NJ 66 BELLE AVE	07607	287400 258300 545700	1176529	1176529 00	274918 274918 549836	311437 315256 626693	294100 294100 588200
71 3 156000-8	50X100 2LT F1S .1148	2	MENDEZ, NELZI & PASCUAL, MILAGROS 62 BELLE AVE MAYWOOD, NJ 62 BELLE AVE	07607	287400 315600 603000	1300068	1300068 00	303863 303862 607725	344061 348282 692343	325000 325000 650000

11417000

24615053

00

00

24615053

11820508

12794545

12307600

Block No. Lot No. Qualification Account No.	Land Dimensions Building Description Additional Lots Acreage	Prop. Class	Owner's Name Address City State Property Location	Billing Code Zip Code	Land Improvement Exemption Net Total	2025 Property Tax Special Dist	2025 Total Tax Deduction Net Tax	Amt.Billed 2025 1st Q 2nd Q Total	2nd Half 2025 3rd Q 4th Q Total	Preliminary 2026 Tax 1st Q 2nd Q Total
71 4 156100-9	50X100 2LT FG11S .1148	2	AYERLEE, JEAN E 56 BELLE AVENUE MAYWOOD, NJ 56 BELLE AVE	07607	287400 183400 470800	1015045	1015045 00	237043 237043 474086	268832 272127 540959	253800 253800 507600
71 5 156200-0	50X100 2LT .1148	2	MCBRIDE(ETAL), JENNY 50 BELLE AVE MAYWOOD, NJ 50 BELLE AVE	07607	287400 236200 523600	1128882	1128882 00	263728 263727 527455	298881 302546 601427	282200 282200 564400
71 6 156300-1	60X95 4LT F2S .1309	2	RECK, LYNNE 567 OAK AVE MAYWOOD, NJ 567 OAK AVE	07607	292700 218200 510900	1101500	1101500 00	257218 257218 514436	291744 295320 587064	275400 275400 550800
71 7 156400-2	40X112  .1028	2	KIRAZLI,MEVLUT& NURCAN BASER-- 563 OAK AVE MAYWOOD,NJ 563 OAK AVE	07607	284800 265900 550700	1187309	1187309 00	277931 277931 555862	313796 317651 631447	296800 296800 593600
71 8 154800-2	39 X 99 1SCB .0886	4A	45-47 W PLEASANT AVE LLC%A VIKANI 60 HARVEY AVE PARAMUS, NJ 45-47 W PLEASANT AVENUE	07652	286000 791800 1077800	2323737	2323737 00	596804 596803 1193607	561293 568837 1130130	580900 580900 1161800
71 8.01	35 X 100 IR 1SCB .0000	4A	41-47 WEST PLEASANT AVE LLC 60 HARVEY AVE PARAMUS, NJ 41-43 W PLEASANT AVE	07652	261200 277700 538900	1161868	1161868 00	298375 298375 596750	280673 284445 565118	290500 290500 581000
71 9 154900-3	23 X 100 CB1S .0528	4A	49WP LLC 32 PANORAMA DRIVE WARWICK, NY 49 W PLEASANT AVE	10990	263300 292600 555900	1198520	1198520 00	290897 290896 581793	306418 310309 616727	299600 299600 599200
71 9.01 154950	17 X 100 CB1S .0390	4A	AKRA, LLC 51 WEST PLEASANT AVE MAYWOOD, NJ 51 W PLEASANT AVE	07607	254600 331100 585700	1262769	1262769 00	307898 307897 615795	321437 325537 646974	315700 315700 631400
71 10 155000-1	85X100 3.5LT CB1S .1951	4A	SG REALTY PROPERTIES LLC NJ 9 VANDERBILT CT PARAMUS, NJ 53 61 W PLEASANT AVE	07652	330500 1568900 1899400	4095106	4095106 00	999335 999335 1998670	1041571 1054865 2096436	1023800 1023800 2047600
71 11 155100-2	15X100  .0344	15C	BOROUGH OF MAYWOOD 15 PARK AVE MAYWOOD NJ W PLEASANT AVE	07607	*EXEMPT*	00	00 00 00	00 00 00	00 00 00	00 00 00
71 12 155200-3	15X100 1LT  .0344	4A	MAYWOOD EYE PROP LLC 88 DEER TRAIL RAMSEY, NJ 63 W PLEASANT AVE	07446	251700 112800 364500	785862	785862 00	190130 190129 380259	201526 204077 405603	196500 196500 393000
71 13 155300-4	50X100 2LT FG31S .1148	2	HEIM, SHARON 65 WEST PLEASANT AVE MAYWOOD, NJ 65 W PLEASANT AVE	07607	273000 237700 510700	1101069	1101069 00	257272 257271 514543	291476 295050 586526	275300 275300 550600
71 14 155400-5	50X100 2LT FG11S .1148	4A	71 WEST PLEASANT AVENUE LLC 71 W PLEASANT AVE MAYWOOD,NJ 71 W PLEASANT AVE	07607	302500 251300 553800	1193993	1193993 00	282074 282073 564147	312985 316861 629846	298500 298500 597000
71 15 155500-6	50X100 2LT 1SCB .1148	4A	TENEBRUSO, DESIDERIO & TINA TRSTES 3225 LAS BRISAS WAY PALM DESERT, CA 75 W PLEASANT AVE	92264	302500 750400 1052900	2270052	2270052 00	549675 549674 1099349	581667 589036 1170703	567500 567500 1135000

9195600

19825712

00

00

19825712

9616752

10208960

9913000

Block No. Lot No. Qualification Account No.	Land Dimensions Building Description Additional Lots Acreage	Prop. Class	Owner's Name Address City State Property Location	Billing Code Zip Code	Land Improvement Exemption Net Total	2025 Property Tax Special Dist	2025 Total Tax Deduction Net Tax	Amt.Billed 2025 1st Q 2nd Q Total	2nd Half 2025 3rd Q 4th Q Total	Preliminary 2026 Tax 1st Q 2nd Q Total
71 16 155600-7	21X100 1S ST-CB .0482	4A	79 WEST PLEASANT AVENUE LLC 506 LOOKOUT AVE HACKENSACK, NJ 79 W PLEASANT AVE	07601	260400 139200 399600	861538	861538 00	211273 211272	218098 220895	215400 215400
71 17 155700-8	29X100 2.5 S&B 1SFR2CG .0666	4A	81 WEST PLEASANT AVENUE LLC 81 W PLEASANT AVENUE MAYWOOD, NJ 81 W PLEASANT AVE	07607	272100 255200 *PARTIAL* 527300	1136859	1136859 00	277447 277446	289138 292828	284200 284200
72 1 123600-4	50X100 2LT FG12S .1148	2	TOREBKA, MARK A. & BETH R. 578 PALMER AVE MAYWOOD, NJ 578 PALMER AVE	07607	302500 229200 531700	1146345	1146345 00	267817 267816	303495 307217	286600 286600
72 2 123500-3	50X100 2LT BG11S .1148	2	BZDYK, CHARLES & PATRICIA 580 PALMER AVE MAYWOOD, NJ 580 PALMER AVE	07607	302500 199200 501700	1081665	1081665 00	253237 253236	285840 289352	270400 270400
72 3 123400-2	75X100 3LT FG22S .1722	2	CARRASCO, MARGARITA 52 W GROVE AVE MAYWOOD, NJ 52 W GROVE AVE	07607	322500 337900 660400	1423822	1423822 00	332431 332430	377170 381791	356000 356000
72 4 123300-1	57X100 2LT FG12S .1309	2	PARODI, CHARLES J & ELAINE J 48 W GROVE AVE MAYWOOD NJ 48 W GROVE AVE	07607	308900 216100 525000	1131900	1131900 00	264320 264319	299793 303468	283000 283000
72 5 123200-0	50X100 2LT F2S .1148	2	MARASIGAN (ETAL), MAGLADELIA 597 OAK AVE MAYWOOD, NJ 597 OAK AVE	07607	304900 226900 531800	1146561	1146561 00	267817 267816	303603 307325	286600 286600
72 6 123100-9	50X100 2LT FG11S .1148	2	KHATIB, FERRAS 589 OAK AVENUE MAYWOOD, NJ 589 OAK AVE	07607	302500 680000 982500	2118270	2118270 00	495552 495552	560145 567021	529600 529600
72 7 123000-8	75X100 3LT FG12S .1722	2	ROBINSON, TIANA 585 OAK AVE MAYWOOD, NJ 585 OAK AVE	07607	322500 246600 569100	1226980	1226980 00	286270 286270	325228 329212	306700 306700
72 8 122900-0	48X100 2LT FG42S .1102	2	WINKLER, LEONARD V & EDITH 45 BELLE AVE MAYWOOD NJ 45 BELLE AVE	07607	298200 490300 788500	1700006	1700006 00	395753 395753	451491 457009	425000 425000
72 9 123900-7	68X100 3LT F1S .1561	2	PARODI, BERNADETTE E 57 BELLE AVE MAYWOOD, NJ 57 BELLE AVE	07607	318500 227100 545600	1176314	1176314 00	274542 274541	311706 315525	294100 294100
72 10 123800-6	50X100 2LT FG11S .1148	2	KLIMAS, DIANA & WELLS, MARK 63 BELLE AVE MAYWOOD, NJ 63 BELLE AVE	07607	302500 151400 453900	978608	978608 00	228489 228488	259227 262404	244700 244700
72 11 123700-5	50X100 2LT FG11S .1148	2	KANOC, ANDREA 67 BELLE AVENUE MAYWOOD, NJ 67 BELLE AVE	07607	302500 126400 428900	924708	924708 00	215846 215845	245008 248009	231200 231200
73 1 140800-1	65X138 3.5LT FG12S .2059	2	TRAWINSKI, MATTHEW 622 MAYWOOD AVENUE MAYWOOD, NJ 622 MAYWOOD AVE	07607	292300 242600 534900	1153244	1153244 00	266257 266256	308494 312237	288300 288300

7980900

17206820

00

00

17206820

8074091

9132729

8603600

Block No. Lot No. Qualification Account No.	Land Dimensions Building Description Additional Lots Acreage	Prop. Class	Owner's Name Address City State Property Location	Billing Code Zip Code	Land Improvement Exemption Net Total	2025 Property Tax Special Dist	2025 Total Tax Deduction Net Tax	Amt.Billed 2025 1st Q 2nd Q Total	2nd Half 2025 3rd Q 4th Q Total	Preliminary 2026 Tax 1st Q 2nd Q Total
73 2 144300-4	40X125 2LT F1S .1148	2	TRAWINSKI, MATTHEW 127 FOREST PL ROCHELLE PK, NJ 18 GROVE AVE	07662	292500 188900 481400	1037898	1037898 00 1037898	239357 239356 478713	277908 281277 559185	259500 259500 519000
73 3 144200-3	40X125 2LT FG22S .1148	2	GRAZIANO, JOANNE 35 SWAN COURT PARAMUS, NJ 22 GROVE AVE	07652	292500 375600 668100	1440424	1440424 00 1440424	333668 333667 667335	384206 388883 773089	360100 360100 720200
73 4 144100-2	40X125 2LT FG22S .1148	2	MANAS, SUSAN V 26 GROVE AVE MAYWOOD, NJ 26 GROVE AVE	07607	292500 366500 659000	1420804	1420804 00 1420804	329095 329094 658189	379001 383614 762615	355200 355200 710400
73 5 144000-1	40X125 2LT FG11S .1148	2	BENITEZ, IVAN & ANNETTE 30 GROVE AVE MAYWOOD, NJ 30 GROVE AVE	07607	292500 205600 498100	1073904	1073904 00 1073904	248287 248287 496574	286922 290408 577330	268500 268500 537000
73 6 143900-3	40X125 2LT FG22S .1148	2	HURTADO, MARIELA %PALMIERI, CATHERINE 211 S.CHESTNUT ST KENT, OH 34 GROVE AVE	44240	292500 362100 654600	1411318	1411318 00 1411318	326835 326835 653670	376533 381115 757648	352800 352800 705600
73 7 143800-2	40X125 2LT FG11S .1148	2	VILLEGAS, VIRGILIO & MIRIAM 38 GROVE AVENUE MAYWOOD, NJ 38 GROVE AVE	07607	292500 187400 479900	1034664	1034664 00 1034664	239303 239302 478605	276350 279709 556059	258700 258700 517400
73 8 143700-1	40X125 2LT L71 FG12S .1148	2	BUSTAMANTE, DANIELA & JARAMILLO, ROBIN 44 GROVE AVE MAYWOOD, NJ 44 GROVE AVE	07607	292500 275300 567800	1224177	1224177 00 1224177	282988 282988 565976	327113 331088 658201	306000 306000 612000
73 9 143600-0	40X125 2LT FG12S .1148	2	SMALL, KEVIN & FLECHA, ALICIA 46 GROVE AVENUE MAYWOOD, NJ 46 GROVE AVE	07607	292500 235300 527800	1137937	1137937 00 1137937	262813 262813 525626	304308 308003 612311	284500 284500 569000
73 10 143500-9	40X125 2LT FG11S .1148	2	SALARI, MICHAEL & ZAHRA 95 SPRING VALLEY ROAD PARAMUS, NJ 50 GROVE AVE	07652	292500 162000 454500	979902	979902 00 979902	226337 226336 452673	262024 265205 527229	245000 245000 490000
73 11 143400-8	40X125 2LT FG22S .1148	2	MONTEL, JOHN 48 LENOX AVENUE MAYWOOD NJ 54 GROVE AVE	07607	292500 217200 509700	1098913	1098913 00 1098913	253667 253667 507334	294006 297573 591579	274700 274700 549400
73 12 143300-7	40X125 2LT F1S .1148	2	JOHNSON, WILLIAM & VANESSA C 60 GROVE AVE MAYWOOD, NJ 60 GROVE AVE	07607	292500 327600 620100	1336936	1336936 00 1336936	309404 309404 618808	356894 361234 718128	334200 334200 668400
73 13 143200-6	60X125 3LT FG12S .1722	2	DE NUTO, ROBERT E JR & PHYLLIS B 66 GROVE AVE MAYWOOD NJ 66 GROVE AVE	07607	312500 217300 529800	1142249	1142249 00 1142249	263459 263458 526917	305812 309520 615332	285600 285600 571200
73 14 143100-5	40X125 2LT FG12S .1148	2	LOWRY, HELEN A. 70 GROVE AVE MAYWOOD NJ 70 GROVE AVE	07607	292500 202900 495400	1068082 w1	1068082 -25000 1043082	240154 240154 480308	279654 283120 562774	260800 260800 521600
73 15 143000-4	40X125 2LT FG12S .1148	2	LANDES, GREGORY & CYNTHIA WUCO 74 GROVE AVE MAYWOOD, NJ 74 GROVE AVE	07607	292500 183200 475700	1025609	1025609 00 1025609	236505 236505 473010	274635 277964 552599	256400 256400 512800

7621900

16432817

00

25000

16407817

7583738

8824079

8204000



Block No. Lot No. Qualification Account No.	Land Dimensions Building Description Additional Lots Acreage	Prop. Class	Owner's Name Address City State Property Location	Billing Code Zip Code	Land Improvement Exemption Net Total	2025 Property Tax Special Dist	2025 Total Tax Deduction Net Tax	Amt.Billed 2025 1st Q 2nd Q Total	2nd Half 2025 3rd Q 4th Q Total	Preliminary 2026 Tax 1st Q 2nd Q Total
73 16 142900-6	40X125 2LT F2S .1148	2	MOLINA, FRED 78 GROVE AVE MAYWOOD, NJ 78 GROVE AVE	07607	292500 302100 594600	1281958	1281958 00	296546 296545 593091	342352 346515 688867	320500 320500 641000
73 17 142800-5	45X125 2LT FG11S .1291	2	DICKENSON, MICKEY & SAROKOFF, RANDI 623 ELM ST MAYWOOD, NJ 623 ELM ST	07607	297500 205700 503200	1084899	1084899 00	250278 250277 500555	290411 293933 584344	271200 271200 542400
73 19 142600-3	80X125 2LT 1SFGL .2296	2	PILAPIL, BARBARA S. 615 ELM ST MAYWOOD NJ 615 ELM ST	07607	292500 282300 574800	1239269	1239269 00	286539 286539 573078	331084 335107 666191	309800 309800 619600
73 20 142500-2	40X125 2LT FG12S .1148	2	LUPETTI, CHRIS J & YOUNG SOOK LISA 611 ELM ST MAYWOOD, NJ 611 ELM ST	07607	292500 160000 452500	975590	975590 00	224777 224776 449553	261435 264602 526037	243900 243900 487800
73 21 142400-1	40X125 2LT F2S .1148	2	OLIVERI, CARMELO 605 ELM ST MAYWOOD, NJ 605 ELM ST	07607	292500 184700 477200	1028843	1028843 00	237258 237258 474516	275494 278833 554327	257200 257200 514400
73 22 142300-0	45X125 2LT FG12S .1291	2	DEBS, CRYSTEL C & VARELA, CRISTINA M 73 PARK AVE MAYWOOD, NJ 73 PARK AVE	07607	297500 393100 690600	1488934	1488934 00	345881 345880 691761	396169 401004 797173	372200 372200 744400
73 23 142200-9	40X125 2LT FG11S .1148	2	KIRLICK, SUSAN 67 PARK AVE MAYWOOD NJ 67 PARK AVE	07607	292500 248300 540800	1165965	1165965 00	257164 257164 514328	323926 327711 651637	291500 291500 583000
73 24 142100-8	40X125 2LT 2SF .1148	2	FERRARO ROBERT & NANCY 63 PARK AVE MAYWOOD NJ 63 PARK AVE	07607	292500 281600 574100	1237760	1237760 00	286216 286216 572432	330655 334673 665328	309400 309400 618800
73 25 142000-7	40X125 2LT FG12S .1148	2	MAILLET (ETC/TRSTES), BARRY 57 PARK AVE MAYWOOD, NJ 57 PARK AVE	07607	292500 154500 447000	963732	963732 V1 -25000	215675 215675 431350	252127 255255 507382	234700 234700 469400
73 26 141900-9	50X125 2LT FG21S .1435	2	JOANNE KOCH DIORIO POB 1682 KILL DEVIL HILLS, NC 53 PARK AVE	27948	302500 237000 539500	1163162	1163162 00	268570 268569 537139	311124 314899 626023	290800 290800 581600
73 27 141800-8	50X125 2LT FG12S .1435	2	49 PARK AVE LLC 114 PINE ST APT 3 CLIFFSIDE PARK, NJ 49 PARK AVE	07010	302500 355700 658200	1419079	1419079 00	328503 328503 657006	378733 383340 762073	354800 354800 709600
73 28 141700-7	60X125 2LT BG11S .1722	2	DASS, CAROL ANN 41 PARK AVE MAYWOOD, NJ 41 PARK AVE	07607	312500 243600 556100	1198952	1198952 00	277824 277823 555647	319706 323599 643305	299700 299700 599400
73 29 141600-6	40X125 2LT FG22S .1148	2	BOGERT GERALD M & ROBIN M 39 PARK AVE MAYWOOD NJ 39 PARK AVE	07607	292500 221700 514200	1108615	1108615 00	255927 255926 511853	296582 300180 596762	277200 277200 554400
73 30 141500-5	40X125 2LT F2S .1148	2	FERNANDO, PRASANTHA RAYNER ETAL 35 PARK AVENUE MAYWOOD, NJ 35 PARK AVE	07607	292500 241500 534000	1151304	1151304 00	265934 265933 531867	307850 311587 619437	287800 287800 575600

7656800

16508062

00

25000

16483062

7594176

8888886

8241400

Block No. Lot No. Qualification Account No.	Land Dimensions Building Description Additional Lots Acreage	Prop. Class	Owner's Name Address City State Property Location	Billing Code Zip Code	Land Improvement Exemption Net Total	2025 Property Tax Special Dist	2025 Total Tax Deduction Net Tax	Amt.Billed 2025 1st Q 2nd Q Total	2nd Half 2025 3rd Q 4th Q Total	Preliminary 2026 Tax 1st Q 2nd Q Total
73 31 141400-4	60X112 3LT F1S .1543	15C	BOROUGH OF MAYWOOD 15 PARK AVE MAYWOOD, N.J. 31 PARK AVE	07607	*EXEMPT*	00	00 00 00	00 00 00	00 00 00	00 00 00
73 32 141300-3	140X125 .4017	15C	BOROUGH OF MAYWOOD PARK AVE MAYWOOD NJ PARK AVE	07607	*EXEMPT*	00	00 00 00	00 00 00	00 00 00	00 00 00
73 33 141200-2	65X135 .2014	15C	BOROUGH OF MAYWOOD 15 PARK AVE MAYWOOD NJ MAYWOOD & PARK AVE	07607	*EXEMPT*	00	00 00 00	00 00 00	00 00 00	00 00 00
73 34 141100-1	40X151 2LT F2S .1387	15C	BOROUGH OF MAYWOOD 15 PARK AVE MAYWOOD N J 612 MAYWOOD AVE	07607	*EXEMPT*	00	00 00 00	00 00 00	00 00 00	00 00 00
73 35 141000-0	42X105 FG12S .1012	2	MTC PROPERTIES LLC 127 FOREST PL ROCHELLE PARK 614 MAYWOOD AVE	07662	267400 237600 505000	1088780	1088780 00 1088780	251569 251569 503138	291054 294588 585642	272200 272200 544400
73 36 140900-2	40X120 2LT F2S .1102	2	SANCHEZ, ANTHONY V 618 MAYWOOD AVE MAYWOOD, NJ 618 MAYWOOD AVE	07607	259000 289300 548300	1182135	1182135 00 1182135	273573 273573 547146	315576 319413 634989	295500 295500 591000
74 1 145500-3	60X65 2.5LT FG11S .0895	2	PATENTE, HARRISON P & DELIA 125 PARK AVE MAYWOOD, NJ 125 PARK AVE	07607	276800 269700 546500	1178254	1178254 00 1178254	272336 272335 544671	314879 318704 633583	294600 294600 589200
74 2 145400-2	40X125 2LT .1148	2	LAM, MARCO & ROCELYN TIOZAN 119 PARK AVE MAYWOOD, NJ 119 PARK AVE	07607	292500 187600 480100	1035096	1035096 00 1035096	238711 238710 477421	277157 280518 557675	258800 258800 517600
74 3 145300-1	60X125 3LT .1722	2	SHOREMAS, MICHAEL 119 MUNSEY RD EMERSON,NJ 111 PARK AVE	07630	312500 431300 743800	1603633	1603633 00 1603633	371543 371543 743086	427670 432877 860547	400900 400900 801800
74 4 145200-0	60X125 3LT .1722	2	MALDONADO, MILTON A 109 PARK AVE MAYWOOD, NJ 109 PARK AVE	07607	312500 438800 751300	1619803	1619803 00 1619803	375363 375362 750725	431910 437168 869078	405000 405000 810000
74 5 145100-9	40X125 2LT F2S .1148	2	LYNCH, THOMAS M & MARGARET M 103 PARK AVE MAYWOOD NJ 103 PARK AVE	07607	292500 168900 461400	994778	994778 00 994778	229242 229242 458484	266533 269761 536294	248700 248700 497400
74 6 145000-8	40X125 2LT FG12S .1148	2	BRIGHTMAN, PATRICK & ADRIANA 101 PARK AVE MAYWOOD, NJ 101 PARK AVE	07607	292500 297900 590400	1272902	1272902 00 1272902	294448 294447 588895	339938 344069 684007	318200 318200 636400
74 7 144900-0	45X125 2LT FG12S .1291	2	HUSI, DODANA & LIZA NICKI 604 ELM AVE MAYWOOD, NJ 604 ELM ST	07607	297500 399300 696800	1502301	1502301 00 1502301	349593 349592 699185	399119 403997 803116	375600 375600 751200
74 8 144800-9	40X125 2LT FG11S .1148	2	PERALTA, EDWIN 544 W 163RD STREET #44 NEW YORK, NY 608 ELM ST	10032	292500 259800 552300	1190759	1190759 00 1190759	275779 275779 551558	317668 321533 639201	297700 297700 595400

5875900

12668441

00

00

12668441

5864309

6804132

6334400

Block No. Lot No. Qualification Account No.	Land Dimensions Building Description Additional Lots Acreage	Prop. Class	Owner's Name Address City State Property Location	Billing Code Zip Code	Land Improvement Exemption Net Total	2025 Property Tax Special Dist	2025 Total Tax Deduction Net Tax	Amt.Billed 2025 1st Q 2nd Q Total	2nd Half 2025 3rd Q 4th Q Total	Preliminary 2026 Tax 1st Q 2nd Q Total
74 9 144700-8	40X125 2LT F1S .1148	2	RUTHERFORD, LAWRENCE & KIM 610 ELM ST MAYWOOD NJ 610 ELM ST	07607	292500 232100 524600	1131038	1131038 00 1131038	261684 261683 523367	301999 305672 607671	282800 282800 565600
74 10 144600-7	40X125 2LT F2S .1148	2	RUTHERFORD, ROBERT JOHN 98 SMITHTOWN ROAD FISHKILL, NY 616 ELM ST	12524	292500 236600 529100	1140740	1140740 00 1140740	264266 264265 528531	304253 307956 612209	285200 285200 570400
74 11 144500-6	40X125 2LT F2S .1148	2	VITO II, LUPO F & ABATTA, DEBRA A 620 ELM ST MAYWOOD, NJ 620 ELM ST	07607	292500 301500 594000	1280664	1280664 00 1280664	296223 296223 592446	342030 346188 688218	320200 320200 640400
74 12 144400-5	45X125 2LT F2S .1291	2	LOCASCIO, DIEGO & FRANCES 42 THIEM AVE ROCHELLE PARK N J 624 ELM ST	07662	297500 284700 582200	1255223	1255223 00 1255223	290198 290197 580395	335377 339451 674828	313800 313800 627600
74 13 146000-5	40X125 2LT F2S .1148	2	RINGSHIA, AMIT & RUSHALI 112 GROVE AVENUE MAYWOOD, NJ 112 GROVE AVE	07607	292500 638800 931300	2007883	2007883 00 2007883	468329 468329 936658	532353 538872 1071225	502000 502000 1004000
74 14 145900-7	40X125 2LT F2S .1148	2	BOSHNAK, GRANIT 114 GROVE AVENUE MAYWOOD, NJ 114 GROVE AVE	07607	292500 560200 852700	1838421	1838421 00 1838421	428141 428140 856281	488086 494054 982140	459600 459600 919200
74 15 145800-6	40X125 2LT FG11S .1148	2	BAEZ, YANTHONY 118 GROVE AVE MAYWOOD, NJ 118 GROVE AVE	07607	292500 314600 607100	1308908	1308908 00 1308908	302841 302840 605681	349489 353738 703227	327200 327200 654400
74 16 145700-5	40X125 2LT FG11S .1148	2	BLUME, THOMAS & AMANDA 122 GROVE AVE MAYWOOD, NJ 122 GROVE AVE	07607	292500 147400 439900	948424	948424 00 948424	218913 218912 437825	253760 256839 510599	237100 237100 474200
74 17 145600-4	20X110 2LT 20X125 FG22S .0505	2	BLANCO, FRANCISCO & VARGAS, JOSEFINA 126 GROVE AVE MAYWOOD, NJ 126 GROVE AVE	07607	293200 327300 620500	1337798	1337798 00 1337798	309619 309619 619238	357109 361451 718560	334400 334400 668800
74 18 168300-8	IRRG. .0000	1	UNKNOWN ASSESSED IN HACKENSACK HACKENSACK, NJ GROVE AVE. HACK. NJ	07601	0 0 0	00	00 00 00	00 00 00	00 00 00	00 00 00
75 1 168300-8	40X70 .0643	15C	BOROUGH OF MAYWOOD 15 PARK AVE MAYWOOD NJ 123 E PLEASANT AVE	07607	*EXEMPT*	00	00 00 00	00 00 00	00 00 00	00 00 00
75 2 168200-7	40X95 F2S .0872	2	FLAVIEN, WAYNE & TRICIA 19 W MAGNOLIA AVE MAYWOOD, NJ 119 E PLEASANT AVE	07607	280500 383200 663700	1430937	1430937 00 1430937	319303 319303 638606	393843 398488 792331	357700 357700 715400
75 3 168100-6	40X125 2LT FG11S .1148	2	COLOMA, CARIDAD 117 E PLEASANT AVE MAYWOOD, NJ 117 E PLEASANT AVE	07607	292500 216800 509300	1098051	1098051 00 1098051	254313 254312 508625	292931 296495 589426	274500 274500 549000
75 4 168000-5	40X125 2LT FG12S .1148	2	DEGRUCHY III, KENNETH N & KLAUDIA K 115 E PLEASANT AVE MAYWOOD, NJ 115 E PLEASANT AVE	07607	292500 238400 530900	1144620	1144620 00 1144620	264374 264373 528747	306079 309794 615873	286200 286200 572400

7385300

15922707

00

00

15922707

7356400

8566307

7961400

Block No. Lot No. Qualification Account No.	Land Dimensions Building Description Additional Lots Acreage	Prop. Class	Owner's Name Address City State Property Location	Billing Code Zip Code	Land Improvement Exemption Net Total	2025 Property Tax Special Dist	2025 Total Tax Deduction Net Tax	Amt.Billed 2025 1st Q 2nd Q Total	2nd Half 2025 3rd Q 4th Q Total	Preliminary 2026 Tax 1st Q 2nd Q Total
75 5 167900-7	40X125 2LT FG11S .1148	2	GRAETZ, CURT & BERNADETTE 111 E PLEASANT AVE MAYWOOD N.J. 111 E PLEASANT AVE	07607	292500 274300 566800	1222021	1222021 00 1222021	282504 282504 565008	326523 330490 657013	305500 305500 611000
75 6 167800-6	80X125 4LT FG22S .2296	2	ALMONTE, YUDDY A & FELIPE T 107 E PLEASANT AVE MAYWOOD, NJ 105-107 E PLEASANT AVE	07607	332500 355400 687900	1483112	1483112 00 1483112	343029 343029 686058	396120 400934 797054	370800 370800 741600
75 7 167700-5	40X125 2LT FG32S .1148	2	DELMONICO, PAUL L. & OLIVIA 255 SETON HALL DR PARAMUS, NJ 103 E PLEASANT AVE	07652	292500 324800 617300	1330899	1330899 00 1330899	308005 308005 616010	355284 359605 714889	332700 332700 665400
75 8 167600-4	50X125 2.5LT FG11S .1435	2	ROJAS (ETALS), DAVID 101 EAST PLEASANT AVE MAYWOOD, NJ 101 E PLEASANT AVE	07607	302500 225900 528400	1139230	1139230 00 1139230	262921 262920 525841	304846 308543 613389	284800 284800 569600
75 9 167500-3	50X125 2LT F2S .1435	2	MEJIA, YANIRDA 99 E PLEASANT AVE MAYWOOD, NJ 99 E PLEASANT AVE	07607	302500 352000 654500	1411102	1411102 00 1411102	326674 326673 653347	376587 381168 757755	352800 352800 705600
75 10 167400-2	40X125 2LT FG32S .1148	2	DE MARIA, ANTHONY & PAULA 97 E PLEASANT AVE MAYWOOD N J 97 E PLEASANT AVE	07607	292500 320600 613100	1321844 v1	1321844 -25000 1296844	299657 299657 599314	346619 350911 697530	324200 324200 648400
75 11 167300-1	38X45 15X65 1LT FG12S .0308	2	LITTLE, MARK C 37-01 VANDUREN AVE FAIRLAWN, NJ 81 E PLEASANT AVE	07410	258700 303200 561900	1211456	1211456 00 1211456	281428 281428 562856	322334 326266 648600	302900 302900 605800
75 12 167200-0	72X45 1LT F2S .0744	2	KASSABIAN, ROBERT 66 UNION AVE PATERSON, NJ 79 E PLEASANT AVE	07502	267200 473300 740500	1596518	1596518 00 1596518	370413 370413 740826	425255 430437 855692	399100 399100 798200
75 13 167100-9	20X125 20X110 2LT .0574	2	RODRIGUEZ, CAROLINA 578 ELM ST MAYWOOD, NJ 578 ELM ST	07607	288200 244000 532200	1147423	1147423 00 1147423	265073 265072 530145	306777 310501 617278	286900 286900 573800
75 14 167000-8	40X125 2LT F2S .1148	2	CURRY, ROBERT J. JR. & DIANE M. 580 ELM ST. MAYWOOD, NJ 580 ELM ST	07607	292500 266100 558600	1204342	1204342 00 1204342	279384 279383 558767	320832 324743 645575	301100 301100 602200
75 15 166900-0	40X125 2LT F2S .1148	2	MARK, MARIA D TRSTE 83 BELLE AVENUE MAYWOOD, NJ 584 ELM ST	07607	292500 230300 522800	1127157	1127157 00 1127157	260285 260284 520569	301464 305124 606588	281800 281800 563600
75 16 166800-9	40X125 2LT FG31S .1148	2	588 ELM ST CO. 588 ELM ST MAYWOOD, NJ 588 ELM ST	07607	292500 371300 663800	1431153	1431153 00 1431153	297891 297890 595781	415363 420009 835372	357800 357800 715600
75 17 166700-8	45X125 2LT FG12S .1291	2	DE STEFANO, ALBERT & EMILY 592 ELM ST MAYWOOD NJ 592 ELM ST	07607	297500 350700 648200	1397519	1397519 00 1397519	323500 323499 646999	372992 377528 750520	349400 349400 698800
75 18 169100-3	40X125 2LT FB1S .1148	2	ECHAVARRIA, MASSIEL I 100 PARK AVE MAYWOOD, NJ 100 PARK AVE	07607	292500 264700 557200	1201323	1201323 00 1201323	278200 278200 556400	320512 324411 644923	300300 300300 600600

Block No. Lot No. Qualification Account No.	Land Dimensions Building Description Additional Lots Acreage	Prop. Class	Owner's Name Address City State Property Location	Billing Code Zip Code	Land Improvement Exemption Net Total	2025 Property Tax Special Dist	2025 Total Tax Deduction Net Tax	Amt.Billed 2025 1st Q 2nd Q Total	2nd Half 2025 3rd Q 4th Q Total	Preliminary 2026 Tax 1st Q 2nd Q Total
75 19 169000-2	40X125 2LT F2S .1148	2	YUN, KEON & HONG, SUNG C 104 PARK AVE MAYWOOD, NJ 104 PARK AVE	07605	292500 215800 508300	1095895	1095895 00 1095895	252968 252967 505935	293201 296759 589960	274000 274000 548000
75 20 168900-4	40X125 2LT F2S .1148	2	LUPO, PETER 108 PARK AVE MAYWOOD, NJ 108 PARK AVE	07607	292500 250600 543100	1170924	1170924 00 1170924	270507 270506 541013	313055 316856 629911	292700 292700 585400
75 21 168800-3	60X125 2LT .1722	2	ORSON, STEVEN 112 PARK AVE MAYWOOD, NJ 112 PARK AVE	07607	312500 212300 524800	1131469	1131469 00 1131469	260930 260930 521860	302968 306641 609609	282900 282900 565800
75 22 168700-2	50X125 2.5LT BG11S .1435	2	JORGE, ALAIN ETAL 116 PARK AVENUE MAYWOOD, NJ 116 PARK AVE	07607	302500 263000 565500	1219218	1219218 00 1219218	281697 281697 563394	325933 329891 655824	304800 304800 609600
75 23 168600-1	50X125 2.5LT FG11S .1435	2	BATYR, AIDANA 120 PARK AVE MAYWOOD, NJ 120 PARK AVE	07607	302500 209500 512000	1103872	1103872 00 1103872	254690 254689 509379	295455 299038 594493	276000 276000 552000
75 24 168500-0	40X125 2.5LT .1148	2	CLEVELAND (ETALS), CAROL 128 PARK AVE MAYWOOD, NJ 128 PARK AVE	07607	292500 272000 564500	1217062 W1	1217062 -25000 1192062	275878 275877 551755	318178 322129 640307	298000 298000 596000
75 25 168400-9	40X70 3LT .0643	1	HAYNES, PIA-STEVEN 523/27 W ANDERSON ST HACKENSACK, NJ PARK AVE	07601	28000 0 28000	60368	60368 00 60368	15064 15064 30128	15022 15218 30240	15100 15100 30200
75 26 .0000	IRREG. .0000	1	UNKNOWN ASSESSED IN HACKENSACK HACKENSACK, NJ PARK AVE. HACKENSACK	07601	0 0 0	00	00 00 00	00 00 00	00 00 00	00 00 00
76 1 161400-0	85X123 4LT B2S .2400	4A	GASSIB LTD PARTNERSHIP 435 HUDSON ST HACKENSACK, NJ MAYWOOD AVE & E PLEASANT	07601	334100 1853900 2188000	4717328	4717328 00 4717328	1152074 1152073 2304147	1198933 1214248 2413181	1179300 1179300 2358600
76 2 161300-9	40X145 F2S .1331	2	MOSSI, ROY H 580 MAYWOOD AVE MAYWOOD NJ 580 MAYWOOD AVE	07607	255600 272600 528200	1138799	1138799 00 1138799	263405 263405 526810	304146 307843 611989	284700 284700 569400
76 3 161200-8	40X119 2LT FG22S .1093	2	BASMAJI, ROBERT & ARAKELLAN, MEGHETY R 584 MAYWOOD AVE MAYWOOD, NJ 584 MAYWOOD AVE	07607	260100 156900 417000	899052	899052 00 899052	199491 199490 398981	248576 251495 500071	224800 224800 449600
76 4 161100-7	40X134 2LT FG12S .1230	2	OVALLE, YOLANDA & GARCIA, JULIO CESAR 588 MAYWOOD AVE MAYWOOD, NJ 588 MAYWOOD AVE	07607	265800 201000 466800	1006421	1006421 00 1006421	232309 232308 464617	269268 272536 541804	251600 251600 503200
76 5 161000-6	45X149 2LT FG12S .1539	2	SECILMIS, ONUR 592 MAYWOOD AVE MAYWOOD, NJ 592 MAYWOOD AVE	07607	275500 195900 471400	1016338	1016338 00 1016338	234515 234514 469029	272005 275304 547309	254100 254100 508200
76 6 164100-8	40X125 F G2 2S 4LT .1148	2	KING, EDWARD & SAMANTHA 22 PARK AVENUE MAYWOOD, NJ 22 PARK AVE	07607	292500 243400 535900	1155400	1155400 00 1155400	266848 266848 533696	308977 312727 621704	288900 288900 577800

7853500

16932146

00

25000

16907146

7920744

8986402

8453800



Block No. Lot No. Qualification Account No.	Land Dimensions Building Description Additional Lots Acreage	Prop. Class	Owner's Name Address City State Property Location	Billing Code Zip Code	Land Improvement Exemption Net Total	2025 Property Tax Special Dist	2025 Total Tax Deduction Net Tax	Amt.Billed 2025 1st Q 2nd Q Total	2nd Half 2025 3rd Q 4th Q Total	Preliminary 2026 Tax 1st Q 2nd Q Total
76 7 164000-7	60X125 3LT FG12S .1722	2	SIRISEWAKUN, PUWADON 24 PARK AVENUE MAYWOOD, NJ 24 PARK AVE	07607	312500 217800 530300	1143327	1143327 00 1143327	263674 263674 527348	306134 309845 615979	285800 285800 571600
76 8 163900-9	40X125 2LT FG12S .1148	2	ROTH,MARTIN & BIA 226 E. HOMESTEAD RD PARAMUS, NJ. 32 PARK AVE	07652	292500 269800 562300	1212319	1212319 00 1212319	280245 280244 560489	323947 327883 651830	303100 303100 606200
76 9 163800-8	40X125 4LT F2S .1148	2	36 PARK AVE CO. & GARCIA, MARI L. 36 PARK AVE MAYWOOD NJ 36 PARK AVE	07607	292500 319300 611800	1319041	1319041 00 1319041	305208 305207 610415	352172 356454 708626	329800 329800 659600
76 10 163700-7	40X125 2SF .1148	2	BELLO SANCHEZ, DIANA C 40 PARK AVE MAYWOOD, NJ 40 PARK AVE	07607	292500 341100 633600	1366042	1366042 00 1366042	316237 316236 632473	364567 369002 733569	341500 341500 683000
76 11 163600-6	40X125 2LT FG12S .1148	2	THOMSEN STUART T & KARIN A 44 PARK AVE MAYWOOD,N.J. 44 PARK AVE	07607	292500 255700 548200	1181919	1181919 00 1181919	273143 273142 546285	315899 319735 635634	295500 295500 591000
76 12 163500-5	40X125 2LT FG22S .1148	2	DIAZ, JOSE & CHRISANN 46 PARK AVE MAYWOOD, NJ 46 PARK AVE	07607	292500 236900 529400	1141386	1141386 00 1141386	263620 263620 527240	305221 308925 614146	285300 285300 570600
76 13 163400-4	40X125 2LT FG22S .1148	2	HUSS, NICKOLAS & JENNIFER 16-E BELMONT AVE APT 6 WANAUKE, NJ 54 PARK AVE	07465	292500 332300 624800	1347069	1347069 00 1347069	311825 311825 623650	359523 363896 723419	336800 336800 673600
76 14 163300-3	40X125 2LT FG22S .1148	2	TAN, ROMAN 56 PARK AVE MAYWOOD, NJ 56 PARK AVE	07607	292500 215200 507700	1094601	1094601 00 1094601	252645 252645 505290	292879 296432 589311	273700 273700 547400
76 15 163200-2	40X125 2LT .1148	2	BABAYEV, IMANUEL & DIANA 60 PARK AVE MAYWOOD, NJ 60 PARK AVE	07607	292500 561300 853800	1840793	1840793 00 1840793	428948 428947 857895	488461 494437 982898	460200 460200 920400
76 16 163100-1	40X125 .1148	2	63 CHURCH ASSOC LLC 47 E. 87TH ST APT 6C NEW YORK, NY 62 PARK AVE	10128	292500 532100 824600	1777838	1777838 00 1777838	414207 414206 828413	471826 477599 949425	444500 444500 889000
76 17 163000-0	40X125 2LT FG32S .1148	2	MAU, KIMYOU & HISU-CHING YANG 0-48 29TH ST FAIRLAWN, NJ 68 PARK AVE	07410	292500 292400 584900	1261044	1261044 00 1261044	291650 291650 583300	336825 340919 677744	315300 315300 630600
76 18 162900-2	45X125 2LT BG21S .1291	2	JAZWINSKI, PAWEL & PISARCHIK,JOLINA 591 ELM ST MAYWOOD, NJ 591 ELM ST	07607	297500 336500 634000	1366904	1366904 00 1366904	316560 316559 633119	364674 369111 733785	341700 341700 683400
76 19 162800-1	40X125 2LT FG12S .1148	2	BLAZINI, KELLEY J 587 ELM ST MAYWOOD, NJ 587 ELM ST	07607	292500 187700 480200	1035311	1035311 00 1035311	238711 238710 477421	277265 280625 557890	258800 258800 517600
76 20 162700-0	40X125 2LT F2S .1148	2	MONTEZ, VICTOR 583 ELM ST MAYWOOD, NJ 583 ELM ST	07607	292500 376700 669200	1442795	1442795 00 1442795	334260 334259 668519	384796 389480 774276	360700 360700 721400

8594800

18530389

00

00

18530389

8581857

9948532

9265400

Block No. Lot No. Qualification Account No.	Land Dimensions Building Description Additional Lots Acreage	Prop. Class	Owner's Name Address City State Property Location	Billing Code Zip Code	Land Improvement Exemption Net Total	2025 Property Tax Special Dist	2025 Total Tax Deduction Net Tax	Amt.Billed 2025 1st Q 2nd Q Total	2nd Half 2025 3rd Q 4th Q Total	Preliminary 2026 Tax 1st Q 2nd Q Total
76 21 162600-9	40X125 2LT F2S .1148	2	LOPEZ, DIEGO F. & DIVA 579 ELM STREET MAYWOOD, NJ 579 ELM ST	07607	292500 190500 483000	1041348	1041348 00	240164 240163 480327	278820 282201 561021	260300 260300 520600
76 22 162500-8	40X125 .1148	2	575 ELM STREET LLC 270 11TH STREET PALISADES PARK, NJ 575 ELM ST	07650	292500 389600 682100	1470608	1470608 00	340716 340715 681431	392201 396976 789177	367700 367700 735400
76 23 162400-7	45X125 .1291	2	CORRADO, VINCENT M & SUSAN 1 COTTAGE LANE UPPER SADDLE RIVER, NJ 571 ELM ST	07458	297500 327100 624600	1346638	1346638 00	312794 312793 625587	358339 362712 721051	336700 336700 673400
76 24 162300-6	40X125 FG22S .1148	2	JAMES, MARTINA A. & NELSON, VERONICA 53 EAST PLEASANT AVE. MAYWOOD, NJ 53 E. PLEASANT AVE	07607	292500 177000 469500	1012242	1012242 00	233331 233330 466661	271148 274433 545581	253100 253100 506200
76 25 162200-5	40X125 .1148	2	US BANK NA TRSTE LSF9 % RESICAP 3630 PEACHTREE RDNE 1500 ATLANTA, GA 49 E. PLEASANT AVE	30326	292500 375400 667900	1439992	1439992 00	334475 334474 668949	383184 387859 771043	360000 360000 720000
76 26 162100-4	80X125 1SFRB1SFR2C .2296	15D	RHEMA LIFE CENTER INC 39 E PLEASANT AVE MAYWOOD, NJ 39 E PLEASANT AVE	07607	*EXEMPT*	00	00 00 00	00 00 00	00 00 00	00 00 00
76 27 162000-3	40X125 2LT F2S .1148	2	THORN, CHARLES K & BRENDA G 37 E PLEASANT AVE MAYWOOD, NJ 37 E PLEASANT AVE	07607	292500 251500 544000	1172864	1172864 00	270991 270990 541981	313538 317345 630883	293200 293200 586400
76 28 161900-5	40X125 2LT F2S .1148	2	33 E PLEASANT AVE LLC 114 PINE ST APT 3 CLIFFSIDE PARK, NJ 33 E PLEASANT AVE	07010	292500 311900 604400	1303086	1303086 00	301496 301495 602991	347933 352162 700095	325800 325800 651600
76 29 161800-4	80X125 4LT FG12S .2296	2	SULLIVAN, SHAVON WRIGHT ETAL 31 E PLEASANT AVE MAYWOOD, NJ 31 E PLEASANT AVE	07607	332500 342800 675300	1455947	1455947 00	336627 336626 673253	388984 393710 782694	364000 364000 728000
76 30 161700-3	60X125 3LT FG32S .1722	2	NUNEZ, JULIO C. & MILANES, KATHERINE 21 E PLEASANT AVE MAYWOOD, NJ 21 E PLEASANT AVE	07607	312500 453000 765500	1650418	1650418 00	382518 382518 765036	440012 445370 885382	412600 412600 825200
76 31 161600-2	40X125 2LT .1148	2	17 EAST PLEASANT LLC 6 N BROWNING AVE TENAFLY, NJ 17 E PLEASANT AVE	07670	292500 331600 624100	1345560	1345560 00	312363 312363 624726	358233 362601 720834	336400 336400 672800
76 32 161500-1	40X125 2LT .1148	2	BAYEWU (ETAL), PASTOR OLANIYI 13 E PLEASANT AVE MAYWOOD, NJ 13 E PLEASANT AVE	07607	277900 324000 601900	1297696	1297696 00	301334 301334 602668	345408 349620 695028	324400 324400 648800
77 1 169400-6	60X125 2.5LT FG22S .1722	2	KIEFERLE, BRIAN C & MELISSA A 550 ELM ST MAYWOOD, NJ 550 ELM ST	07607	312500 292800 605300	1305027	1305027 00	301549 301549 603098	348846 353083 701929	326300 326300 652600
77 2 169300-5	40X125 2LT FG32S .1148	2	KIEFERLE, LINDA 6 ELIZABETH COURT MAYWOOD, NJ 556 ELM ST	07607	292500 252000 544500	1173942	1173942 00	271260 271259 542519	313806 317617 631423	293500 293500 587000

7892100

17015368

00

00

17015368

7879227

9136141

8508000

Block No. Lot No. Qualification Account No.	Land Dimensions Building Description Additional Lots Acreage	Prop. Class	Owner's Name Address City State Property Location	Billing Code Zip Code	Land Improvement Exemption Net Total	2025 Property Tax Special Dist	2025 Total Tax Deduction Net Tax	Amt.Billed 2025 1st Q 2nd Q Total	2nd Half 2025 3rd Q 4th Q Total	Preliminary 2026 Tax 1st Q 2nd Q Total
77 3 169200-4	50X125 2LT F2S .1435	2	CEREJO, JOSE & MARIA 80 EAST PLEASANT AVE. MAYWOOD, NJ 80 E. PLEASANT AVENUE	07607	302500 361100 663600	1430722	1430722 00 1430722	331247 331246 662493	381792 386437 768229	357700 357700 715400
77 4 172000-6	40X150 FG12S .1377	2	EDWARD, GEORGE 90 EAST PLEASANT AVE MAYWOOD, NJ 90 E PLEASANT AVE	07607	300500 251500 552000	1190112	1190112 00 1190112	274918 274918 549836	318206 322070 640276	297500 297500 595000
77 5 171900-8	40X150 .1377	2	LEUNG, KWOK YING & WAI PENG 94 E PLEASANT AVE MAYWOOD, NJ 94 E PLEASANT AVE	07607	300500 451400 751900	1621096	1621096 00 1621096	377192 377192 754384	430725 435987 866712	405300 405300 810600
77 6 171800-7	52X150 2.5LT F2S .1791	2	SLAUGHTER, THOMAS J ETAL 96 EAST PLEASANT AVENUE MAYWOOD, NJ 96 E PLEASANT AVE	07607	314900 284100 599000	1291444	1291444 00 1291444	279330 279329 558659	364296 368489 732785	322900 322900 645800
77 7 171700-6	68X150 3.5LT FG22S .2342	2	CANDELETTI, ROSE 104 E PLEASANT AVE MAYWOOD, NJ 104 E PLEASANT AVE	07607	333200 409400 *PARTIAL* 742600	1601046	1601046 00 1601046	286432 286431 572863	511492 516691 1028183	400300 400300 800600
77 8 171600-5	200X150 1SBRKCBB .6887	15D	ZION LUTHERAN EVAN SOCIETY 120 E PLEASANT AVE MAYWOOD NJ 120 E PLEASANT AVE	07607	*EXEMPT*	00	00 00 00	00 00 00	00 00 00	00 00 00
77 9 171500-4	40X150 2LT F2S .1377	2	CHARLERY, NEIL 128 E PLEASANT AVE MAYWOOD, NJ 128 E PLEASANT AVE	07607	285500 254300 539800	1163809	1163809 00 1163809	268893 268892 537785	311123 314901 626024	291000 291000 582000
77 10 171400-3	40X150 2LT FG11S .1377	2	ELLIS, DEAN PERRY & REEVES, CAROLYN ANN 134 E PLEASANT AVE MAYWOOD, NJ 134 E PLEASANT AVE	07607	285500 271000 556500	1199814	1199814 00 1199814	277339 277339 554678	320621 324515 645136	300000 300000 600000
77 11 171300-2	40X150 2LT FG11S .1377	2	MAKEY, ROBERT M & ETHEL 138 E PLEASANT AVE MAYWOOD NJ 138 E PLEASANT AVE	07607	285500 214900 500400	1078862 V1	1078862 -25000 1053862	243436 243436 486872	281744 285246 566990	263500 263500 527000
77 12 171200-1	20X130 20X150 2LT .0597	2	DURAN, CATHERINE DELACRUZ 142 E PLEASANT AVE MAYWOOD, NJ 142 E PLEASANT AVE	07607	284600 177100 461700	995425	995425 00 995425	229457 229457 458914	266640 269871 536511	248900 248900 497800
77 13 171100-0	80X75 .1377	15F	AMERICAN LEGION #142 135 E PASSAIC ST MAYWOOD NJ 135 E PASSAIC ST	07607	*EXEMPT*	00	00 00 00	00 00 00	00 00 00	00 00 00
77 14 171000-9	40X40 .0367	15F	AMERICAN LEGION #142 135 E PASSAIC ST MAYWOOD NJ 135 E PASSAIC ST	07607	*EXEMPT*	00	00 00 00	00 00 00	00 00 00	00 00 00
77 15 170900-1	IRREG. .0000	1	UNKNOWN ASSESSED IN HACKENSACK HACKENSACK, NJ REAR OF PASSAIC STREET	07601	0 0 0	00	00 00 00	00 00 00	00 00 00	00 00 00
77 16 170900-1	40X70 1LT .0643	1	HEROLD & COMPANY INC 480 PASSAIC ST HACKENSACK, N.J. 153 E PASSAIC ST	07601	98000 0 98000	211288	211288 00 211288	52724 52724 105448	52577 53263 105840	52800 52800 105600

5465500

11783618

00

25000

11758618

5241932

6516686

5879800

Block No. Lot No. Qualification Account No.	Land Dimensions Building Description Additional Lots Acreage	Prop. Class	Owner's Name Address City State Property Location	Billing Code Zip Code	Land Improvement Exemption Net Total	2025 Property Tax Special Dist	2025 Total Tax Deduction Net Tax	Amt.Billed 2025 1st Q 2nd Q Total	2nd Half 2025 3rd Q 4th Q Total	Preliminary 2026 Tax 1st Q 2nd Q Total
77 17 170800-0	.326 . .3260	15F	AMERICAN LEGION #142 135 E PASSAIC ST MAYWOOD NJ 135 E PASSAIC ST	07607	*EXEMPT*	00	00 00 00	00 00 00	00 00 00	00 00 00
77 18 170700-9	80X150 1SABFR . .2755	15F	AMERICAN LEGION #142 135 E PASSAIC ST MAYWOOD NJ 135 E PASSAIC ST	07607	*EXEMPT*	00	00 00 00	00 00 00	00 00 00	00 00 00
77 19 170600-8	80X150 5LT FG22S . .2755	4A	JAY BUCHHOLZ REALTY LP 125 E PASSAIC ST MAYWOOD, NJ 125 E PASSAIC ST	07607	420000 758400 1178400	2540630	2540630 00 2540630	622144 622143 1244287	644048 652295 1296343	635200 635200 1270400
77 20 170500-7	80X150 4LT F1S . .2755	4A	THOMAS J STANTON ASSOCIATES LLC 77 LINCOLN AVENUE HASBROUCK HEIGHTS, NJ 117 E PASSAIC ST	07604	838500 1016700 1855200	3999811	3999811 00 3999811	985240 985239 1970479	1008173 1021159 2029332	1000000 1000000 2000000
77 22 170300-5	50X145 . .1664	15D	ZION EVANGELICAL LUTHERAN CHUR 105 E PASSAIC ST MAYWOOD NJ 105 E PASSAIC ST	07607	*EXEMPT*	00	00 00 00	00 00 00	00 00 00	00 00 00
77 23 170200-4	50X145 . .1664	15D	ZION EVANGELICAL LUTHERAN CHUR 101 E PASSAIC ST MAYWOOD NJ 101 E PASSAIC ST	07607	*EXEMPT*	00	00 00 00	00 00 00	00 00 00	00 00 00
77 24 170100-3	50X150 2.5LT . .1722	2	PAYANO, LARRY & KRISTALLE CHEU 2384 N. 161ST AVE GOODYEAR, AZ 95 E PASSAIC ST	85395	281300 370000 651300	1404203	1404203 00 1404203	326674 326673 653347	373149 377707 750856	351100 351100 702200
77 25 170000-2	50X150 50X100 2.5LT . .1722	2	ABRAMSKY, RUTH & ALAN 937 WILLOW AVE RIVER EDGE, NJ 93 E PASSAIC ST	07661	281300 419300 700600	1510494	1510494 00 1510494	351476 351475 702951	401319 406224 807543	377600 377600 755200
77 26 169900-1	60X150 2.5LT FG22S . .2066	2	PAYANO, JULIAN A., ETALS. 331 PARAMUS RD PARAMUS, NJ 85 E PASSAIC ST	07652	292100 430800 722900	1558572	1558572 00 1558572	361267 361267 722534	415489 420549 836038	389600 389600 779200
77 27 169800-0	40X150 2LT FG22S . .1377	2	MORAN, ZENAIDA K 156 CHAMBERLAIN PLACE MIDLAND PARK, NJ 81 E PASSAIC ST	07432	270500 199900 470400	1014182	1014182 00 1014182	233546 233546 467092	271899 275191 547090	253500 253500 507000
77 28 169700-9	60X150 3LT F2S . .2066	2	GHAZI, ZAHRA 77 E PASSAIC ST MAYWOOD, NJ 77 E PASSAIC ST	07607	292100 306200 598300	1289935	1289935 00 1289935	298268 298267 596535	344606 348794 693400	322500 322500 645000
77 29 169600-8	60X150 3LT FG11S . .2066	2	CANDELA, HELENE 71 EAST PASSAIC ST MAYWOOD, NJ 71 E PASSAIC ST	07607	292100 158600 450700	971709	971709 00 971709	223755 223754 447509	260523 263677 524200	242900 242900 485800
77 30 169500-7	45X150 2.5LT FG22S . .1550	2	FERNANDEZ, LUCIE 65 E PASSAIC ST MAYWOOD, NJ 65 E PASSAIC ST	07607	275900 334100 610000	1315160	1315160 00 1315160	290413 290412 580825	365033 369302 734335	328800 328800 657600
78 1 164200-9	158X171 IRREG. 2SBBRK LOT 25 . .0000	15C	BOROUGH OF MAYWOOD 15 PARK AVE MAYWOOD NJ E PASSAIC & MAYWOOD	07607	*EXEMPT*	00	00 00 00	00 00 00	00 00 00	00 00 00

7237800

15604696

00

00

15604696

7385559

8219137

7802400

Block No. Lot No. Qualification Account No.	Land Dimensions Building Description Additional Lots Acreage	Prop. Class	Owner's Name Address City State Property Location	Billing Code Zip Code	Land Improvement Exemption Net Total	2025 Property Tax Special Dist	2025 Total Tax Deduction Net Tax	Amt.Billed 2025 1st Q 2nd Q Total	2nd Half 2025 3rd Q 4th Q Total	Preliminary 2026 Tax 1st Q 2nd Q Total
78 2 166600-7	20X120 .0551	15C	BOROUGH OF MAYWOOD 15 PARK AVE MAYWOOD NJ PARKING LOT	07607	*EXEMPT*	00	00 00 00	00 00 00	00 00 00	00 00 00
78 3 166500-6	135X186IRR.25X40REAR 4.5LT LOTS 4 & 5 .0000	4A	RTD BANK N.A.%LEASE ADMINISTRATION 6000 ATRIUM WAY, 2ND FLR MOUNT LAUREL, NJ 554 MAYWOOD AVE	08054	381000 2624300 3005300	6479427	6479427 00 6479427	1562783 1562782 3125565	1666413 1687449 3353862	1619900 1619900 3239800
78 6 166200-3	40X150 2LT FG12S .1377	2	CAROLI,RUSSELL A & CHRISTINE 26 E PLEASANT AVE MAYWOOD NJ 26 E PLEASANT AVE	07607	285500 167000 452500	975590	975590 -25000 950590	218527 218526 437053	255185 258352 513537	237600 237600 475200
78 7 166100-2	40X150 2LT FG12S .1377	2	ALVAREZ, JUAN P ETALS 30 E PLEASANT AVE MAYWOOD, NJ 30 E PLEASANT AVE	07607	285500 283100 568600	1225902	1225902 00 1225902	275672 275671 551343	335289 339270 674559	306500 306500 613000
78 8 166000-1	40X150 2LT FG21S .1377	2	34 EAST PLEASANT LLC 34 E PLEASANT AVE MAYWOOD, NJ 34 E PLEASANT AVE	07607	300500 314600 615100	1326156	1326156 00 1326156	302733 302732 605465	358193 362498 720691	331500 331500 663000
78 9 165900-3	L46 40X150 2LT FG22S .1377	2	GONZALEZ, YOJANNY & BUENO, EMNANUEL 38 E PLEASANT AVE MAYWOOD, NJ 38 E PLEASANT AVE	07607	300500 507100 807600	1741186	1741186 00 1741186	405545 405544 811089	462222 467875 930097	435300 435300 870600
78 10 165800-2	40X150 3.5LT F1S .1377	2	WEBER, DONALD G. & SCAMPAS, PHYLLIS 44 E PLEASANT AVE MAYWOOD NJ 44 E PLEASANT AVE	07607	324500 255600 580100	1250696	1250696 00 1250696	289552 289551 579103	333766 337827 671593	312700 312700 625400
78 11 165700-1	40X150 2LT FG22S .1377	2	48 E PLEASANT AVE LLC 402 HAWORTH AVE HAWORTH,NJ 48 E PLEASANT AVE	07641	285500 282900 568400	1225470	1225470 00 1225470	283365 283364 566729	327382 331359 658741	306400 306400 612800
78 12 165600-0	40X150 2.5LT .1377	2	LI, ZHEN CHENG & YUE YUN-ZHENG 52 E PLEASANT AVE MAYWOOD, NJ 52 E PLEASANT AVE	07607	285500 287200 572700	1234741	1234741 00 1234741	286539 286539 573078	328827 332836 661663	308700 308700 617400
78 13 165500-9	40X150 2.5LT .1377	2	ZHENG, BING HUI & EN 56 E PLEASANT AVE MAYWOOD, NJ 56 E PLEASANT AVE	07607	285500 228200 513700	1107537	1107537 00 1107537	256519 256518 513037	295452 299048 594500	276900 276900 553800
78 14 165400-8	50X120 2LT .1377	2	BRYJA, MACIEJ & JADWIGA 29 BROOKVALE ROAD KINNELON, NJ 66 PLEASANT AVE	07405	300500 728900 1029400	2219386	2219386 00 2219386	517987 517986 1035973	588104 595309 1183413	554800 554800 1109600
78 15 COOOA	.0000	2	HO, YESENIA BEINSHI 553 A ELM STREET MAYWOOD, NJ 553 ELM ST UNIT A	07607	272200 454500 726700	1566765	1566765 00 1566765	362989 362988 725977	417851 422937 840788	391700 391700 783400
78 15 COOOB 165300-7	.0000	2	CLAMPFFER (ETAL), MICHAEL 497 WASHINGTON AVE HACKENSACK, NJ 553 ELM ST UNIT B	07601 6	272200 454500 726700	1566765	1566765 00 1566765	362989 362988 725977	417851 422937 840788	391700 391700 783400
78 16 165200-6	L30 40X120 2LT FG11S .1102	2	FUSIAK,MARIA & HALINA & AMELIA 549 ELM ST MAYWOOD NJ 549 ELM ST	07607	275100 184000 459100	989820	989820 00 989820	228328 228327 456655	264976 268189 533165	247500 247500 495000

10625900

22909441

00

25000

22884441

10707044

12177397

11442400



Block No. Lot No. Qualification Account No.	Land Dimensions Building Description Additional Lots Acreage	Prop. Class	Owner's Name Address City State Property Location	Billing Code Zip Code	Land Improvement Exemption Net Total	2025 Property Tax Special Dist	2025 Total Tax Deduction Net Tax	Amt.Billed 2025 1st Q 2nd Q Total	2nd Half 2025 3rd Q 4th Q Total	Preliminary 2026 Tax 1st Q 2nd Q Total
78 17 165100-5	40X150 2LT FG22S .1377	2	RONCALLO, MICHAEL A. 53 E PASSAIC ST MAYWOOD, N.J. 53 E PASSAIC ST	07607	270500 187300 457800	987017	987017 00 987017	227682 227681 455363	264225 267429 531654	246800 246800 493600
78 18 165000-4	50X150 3LT FG11S .1722	2	MARINELLI, GREG & MARY 51 E PASSAIC ST MAYWOOD, NJ 51 E PASSAIC ST	07607	267200 251300 518500	1117886	1117886 00 1117886	258348 258347 516695	298781 302410 601191	279500 279500 559000
78 19 164900-6	110X150 6.5LT F2S .3788	4C	ELM COURT APARTMENTS, LLC 54 SCHOOLHOUSE LANE MORRISTOWN, NJ 41 45 E PASSAIC ST	07960	1105000 1221400 2326400	5015718	5015718 00 5015718	1206896 1206895 2413791	1292822 1309105 2601927	1253900 1253900 2507800
78 20 164800-5	40X150 2LT FG12S .1377	2	GOLNABI, AMIR HOSSEIN & SAGHAEI, FAKHRA 31 E PASSAIC ST MAYWOOD, NJ 31 E PASSAIC ST	07607	256900 253600 510500	1100638	1100638 00 1100638	243392 243391 486783	305141 308714 613855	275200 275200 550400
78 21 164700-4	40X150 2.5LT .1377	2	27 PASSAIC AVE LLC 114 PINE ST APT 3 CLIFFSIDE PARK, NJ 29 E PASSAIC ST	07010	270500 249500 520000	1121120	1121120 00 1121120	259908 259908 519816	298832 302472 601304	280300 280300 560600
78 22 164600-3	L14 40X150 5LT .1377	2	FASANO JR (ETAL), ANTHONY J 45 HILLSIDE AVEW SUFFERN, NY 25 E PASSAIC ST	10901	270500 212600 483100	1041564	1041564 00 1041564	240433 240432 480865	278659 282040 560699	260400 260400 520800
78 23 164500-2	50X150 2SFNB .1722	2	GOLDEN, GERARD & ELIZABETH 317 HUNTINGTON AVE PINE BEACH, NJ 21 E PASSAIC ST	08741	281300 312400 593700	1280017	1280017 00 1280017	296869 296868 593737	341062 345218 686280	320000 320000 640000
78 24 164400-1	50X150 2SFNB .1722	2	MALETA, LUIS 19 E PASSAIC STREET MAYWOOD, NJ 19 E PASSAIC ST	07607	281300 313200 594500	1281742	1281742 00 1281742	297353 297352 594705	341438 345599 687037	320400 320400 640800
79 2 160900-8	2.047 B2S 1 2.0470	4C	MAYWOOD SHERWOOD VILLAGE LLC 41 W PASSAIC ST MAYWOOD, NJ MAYWOOD & PASSAIC	07607	4290000 6210000 10500000	22638000	22638000 00 22638000	6872090 6872089 13744179	4410161 4483660 8893821	5659500 5659500 11319000
79 3 160700-6	60 X 84 FG11S .1157	4A	SHDK LLC 765 SHADYPOND PATH FRANKLIN LAKES, NJ 528 OAK AVE	07417	305300 10000 315300	679787	679787 00 679787	154514 154513 309027	184277 186483 370760	169900 169900 339800
79 4 160800-7	108X50 2LT F2S .1240	4A	SHDK LLC 765 SHADY POND PATH FRANKLIN LAKES, NJ 24 30 W PLEASANT AVE	07417	189000 1507500 1696500	3657654	3657654 00 3657654	877801 877801 1755602	945089 956963 1902052	914400 914400 1828800
80 1 157900-4	100X100 B1S .2296	4A	JANLIS ENTERPRISE, LLC 15-31 11TH ST FAIR LAWN, NJ 58 W PLEASANT AVE	07410	350000 1286000 1636000	3527216	3527216 00 3527216	862038 862037 1724075	895845 907296 1803141	881800 881800 1763600
80 2 158000-2	50X100 2LT F1S .1148	4A	44 W PLEASANT LLC 7 KEITH PL GLEN ROCK, NJ 44 W PLEASANT AVE	07452	175000 740400 915400	1973602	1973602 00 1973602	485492 485491 970983	498106 504513 1002619	493400 493400 986800
80 3 158100-3	50X100 2LT F1S .1148	4A	STURM, ANTONIA M 45 HARVEY AVE ROCHELLE PARK, NJ 40 W PLEASANT AVE	07662	175000 716000 891000	1920996	1920996 00 1920996	472526 472525 945051	484854 491091 975945	480200 480200 960400

21958700

47342957

00

00

47342957

25510672

21832285

23671400

Block No. Lot No. Qualification Account No.	Land Dimensions Building Description Additional Lots Acreage	Prop. Class	Owner's Name Address City State Property Location	Billing Code Zip Code	Land Improvement Exemption Net Total	2025 Property Tax Special Dist	2025 Total Tax Deduction Net Tax	Amt.Billed 2025 1st Q 2nd Q Total	2nd Half 2025 3rd Q 4th Q Total	Preliminary 2026 Tax 1st Q 2nd Q Total
80 4 158200-4	48X100 2LT FG11S .1102	2	THEGEBY, DALE MADELINE MANNING 525 OAK AVE MAYWOOD, NJ 525 OAK AVE	07607	286900 182400 469300	1011811	1011811 00	232309 232308	271955 275239	253000 253000
80 5 158300-5	48X100 2LT FG12S .1102	2	RACCIOPPI, GERARD & MONICA 521 OAK AVE MAYWOOD NJ 521 OAK AVE	07607	302000 229500 531500	1145914	1145914 00	255066 255066	316031 319751	286500 286500
80 6 157300-8	50X100 2LT FG12S .1148	2	SINGLE,WM.J.& LILLIAN A. 55 W PASSAIC ST MAYWOOD NJ 55 W PASSAIC ST	07607	274500 174200 448700	967397	967397 -25000 942397	218850 218849	250779 253919	235600 235600
80 7 157400-9	50X100 2LT FG12S .1148	2	ROJAS, MARTIN & DAMARIS 57 W PASSAIC ST MAYWOOD, NJ 57 W PASSAIC ST	07607	274500 204700 479200	1033155	1033155 00	241670 241669	273231 276585	258300 258300
80 8 157500-0	50X100 2LT FG22S .1148	2	KAR, NIRZHAR & TARANNUM, NAZIBA 59 W PASSAIC STREET MAYWOOD, NJ 59 W PASSAIC ST	07607	274500 268100 542600	1169846	1169846 00	270561 270560	312463 316262	292500 292500
80 9 157600-1	50X100 2LT FG12S .1148	2	GUGGINO, EDWARD & AMY 63 WEST PASSAIC ST MAYWOOD, NJ 63 W PASSAIC ST	07607	274500 280900 555400	1197442	1197442 00	268678 268677	328100 331987	299400 299400
80 10 157700-2	54X100 2LT FG12S .1240	2	WISEMAN,DAVID E & LAURA A. 522 BERGEN AVE MAYWOOD NJ 522 BERGEN AVE	07607	307400 234500 541900	1168336	1168336 00	258456 258455	323816 327609	292100 292100
80 11 157800-3	54X100 2LT FG12S .1240	2	CASIMIRO, WILLIAM 524 BERGEN AVENUE MAYWOOD, NJ 524 BERGEN AVE	07607	292000 254400 546400	1178038	1178038 00	262813 262813	324294 328118	294500 294500
81 1 156700-5	75X100 3LT .1722	4A	JAY ZEE REALTY CORP 78 W. PLEASANT AVE MAYWOOD, NJ 95 W PASSAIC ST	07607	325000 15700 340700	734549	734549 00	166942 166941	199141 201525	183600 183600
81 2 156800-6	48X100 2LT .1102	4A	JAY ZEE REALTY CORP 78 W. PLEASANT AVE MAYWOOD, NJ 520 PALMER AVE	07607	299000 10000 309000	666204	666204 00	151447 151447	180574 182736	166600 166600
81 4.01 157200-7	.68 ACRE CB 1 ST .6800	4A	JAY ZEE RLTY INC. C/O W/S SUPMARKET 39 W 14TH STREET STE 504 NEW YORK, NY 78 W. PLEASANT AVE.	10011	1036700 3770900 4807600	10365186	10365186 00	2473455 2473455	2692311 2725965	2591300 2591300
81 6 157200-7	66X100 2.5LT FG12S .1515	2	PAPARAZZO,VICTOR T & NANCY M 519 BERGEN AVE MAYWOOD NJ 519 BERGEN AVE	07607	301700 273200 574900	1239484	1239484 -25000 1214484	278729 278728	326502 330525	303600 303600
81 7 156500-3	75X100 FG12S .1722	2	JAY ZEE REALTY CORP 78 W PLEASANT AVE MAYWOOD, NJ 85 W PASSAIC ST	07607	292500 368200 660700	1424469	1424469 00	309135 309135	400787 405412	356100 356100
81 8 156600-4	50X100 2LT .1148	4A	JAY ZEE REALTY CORP NJ 78 W. PLEASANT AVE MAYWOOD, NJ 89 W PASSAIC ST	07607	305000 10400 315400	680002	680002 00	154568 154567	184330 186537	170000 170000

11123300

23981833

00

50000

23931833

11085349

12846484

11966200

Block No. Lot No. Qualification Account No.	Land Dimensions Building Description Additional Lots Acreage	Prop. Class	Owner's Name Address City State Property Location	Billing Code Zip Code	Land Improvement Exemption Net Total	2025 Property Tax Special Dist	2025 Total Tax Deduction Net Tax	Amt.Billed 2025 1st Q 2nd Q Total	2nd Half 2025 3rd Q 4th Q Total	Preliminary 2026 Tax 1st Q 2nd Q Total
82 1 152100-1	100X125 5LT FG22S .2870	2	LAUDICINA, JAMES M 115 W PASSAIC ST MAYWOOD, NJ 115 W PASSAIC ST	07607	302800 369300 672100	1449048	1449048 00	333560 333560 667120	388612 393316 781928	362300 362300 724600
82 2 152200-2	52X100 2LT .1194	4A	GASSIB, JOSEPH E T/A PYRAMID INVEST 435 HUDSON ST HACKENSACK NJ 524 SPENCER JOSEPH WAY	07601	306600 10900 317500	684530	684530 00	155590 155589 311179	185565 187786 373351	171100 171100 342200
82 3 152300-3	52X100 2LT .1194	4A	LEO THE LION INVESTMTS LLC 435 HUDSON ST HACKENSACK, NJ 530 SPENCER JOSEPH WAY	07601	306600 10900 317500	684530	684530 00	155590 155589 311179	185565 187786 373351	171100 171100 342200
82 4 152400-4	48X100 2LT CB1S .1102	4A	GASSIB, JOSEPH E.T/A PYRAMID INVEST 435 HUDSON STREET HACKENSACK, NJ 110 W PLEASANT AVE	07601	168000 669600 837600	1805866	1805866 00	433951 433951 867902	466050 471914 937964	451500 451500 903000
82 5 152500-5	52X100 2LT B1S .1194	4A	GASSIB, JOSEPH E.T/A PYRAMID INVEST 435 HUDSON STREET HACKENSACK, NJ 104 W PLEASANT AVE	07601	182000 684400 866400	1867958	1867958 00	448854 448853 897707	482094 488157 970251	467000 467000 934000
82 6 152600-6	50X100 2LT B1S .1148	4A	GASSIB, JOSEPH E.T/A PYRAMID INVEST 435 HUDSON STREET HACKENSACK, NJ 98 W PLEASANT AVE	07601	175000 594900 769900	1659904	1659904 00	398874 398873 797747	428384 433773 862157	415000 415000 830000
82 7 152700-7	50X100 2LT F1S .1148	4A	GASSIB, JOSEPH E.T/A PYRAMID INVEST 435 HUDSON STREET HACKENSACK, NJ 94 W PLEASANT AVE	07601	175000 851500 1026500	2213134	2213134 00	531813 531813 1063626	571162 578346 1149508	553300 553300 1106600
82 8 152800-8	48X100 2LT FG11S .1102	2	FUTURE INVESTMT 1 LLC 435 HUDSON ST HACKENSACK, NJ 527 PALMER AVE	07601	288000 213300 501300	1080803	1080803 00	239464 239464 478928	299183 302692 601875	270200 270200 540400
82 9 152900-9	72X100 3LT FG12S .1653	4A	HYNES, THOMAS K & HYNES, EDWARD H 104 EAST PLEASANT AVE MAYWOOD, NJ 525 PALMER AVE	07607	371000 300000 671000	1446676	1446676 00	346795 346795 693590	374195 378891 753086	361700 361700 723400
82 10 152000-0	100X100 4LT FG12S .2296	2	PINTO, JOSEPH 105 W PASSAIC STREET MAYWOOD, NJ 105 W PASSAIC ST	07607	295000 186300 481300	1037683	1037683 00	236505 236505 473010	280652 284021 564673	259400 259400 518800
83 1 150700-3	22X100 1LT F1S .0505	4A	150 PLEASANT LLC 150 W PLEASANT AVENUE MAYWOOD, NJ 150 W PLEASANT AVE	07607	77000 405400 482400	1040054	1040054 00	249955 249955 499910	268384 271760 540144	260000 260000 520000
83 2 150800-4	25X100 1LT F1S .0574	4A	SUH, KYUNG & HYUNJA 706 BRUCE DR PARAMUS, N.J. 144 W PLEASANT AVE	07652	87500 413900 501400	1081018	1081018 00	258725 258724 517449	280030 283539 563569	270300 270300 540600
83 4.01 151000-3	5000 SF F1S .1148	4A	ARYA REALTY HOLDINGS LLC 138 W PLEASANT AVE MAYWOOD, NJ 138-140 W PLEASANT AVE	07607	175000 1096800 1271800	2742001	2742001 00	663247 663246 1326493	703303 712205 1415508	685500 685500 1371000
83 5 151100-4	25X100 1LT CB1S .0574	4A	KEES REALTY, LLC 600 PROSPECT AVENUE RIDGEFIELD, NJ 136 W PLEASANT AVE	07657	87500 288500 376000	810656	810656 00	194057 194056 388113	209956 212587 422543	202700 202700 405400

9092700

19603861

00

00

19603861

9293953

10309908

9802200

Block No. Lot No. Qualification Account No.	Land Dimensions Building Description Additional Lots Acreage	Prop. Class	Owner's Name Address City State Property Location	Billing Code Zip Code	Land Improvement Exemption Net Total	2025 Property Tax Special Dist	2025 Total Tax Deduction Net Tax	Amt.Billed 2025 1st Q 2nd Q Total	2nd Half 2025 3rd Q 4th Q Total	Preliminary 2026 Tax 1st Q 2nd Q Total
83 6 151200-5	19X100 1LT CB1S .0436	4A	CIRE PROPERTIES LLC 141 SUTTON PL NEW MILFORD, NJ 134 W PLEASANT AVE	07646	66500 314500 381000	821436	821436 00 821436	196639 196639 393278	212746 215412 428158	205400 205400 410800
83 7 151300-6	25X100 1LT CB1S .0574	4A	ABAB PROPERTY LLC 132 W PLEASANT AVE MAYWOOD, NJ 132 W PLEASANT AVE	07607	87500 413900 501400	1081018	1081018 00 1081018	258725 258724 517449	280030 283539 563569	270300 270300 540600
83 8 151400-7	75X100 3LT CB1S .1722	4A	128-130 WEST PLEASANT AVE LLC 75 POINT VIEW PARKWAY WAYNE, NJ 128-130 W PLEASANT	07470	262500 1014400 1276900	2752996	2752996 00 2752996	671801 671800 1343601	700229 709166 1409395	688200 688200 1376400
83 9 151500-8	50X100 2LT CB1S .1148	4A	PALUSHI LLC 124 W PLEASANT AVE MAYWOOD, NJ 124 W PLEASANT AVE	07607	175000 1350500 1525500	3288978	3288978 00 3288978	787202 787201 1574403	851949 862626 1714575	822200 822200 1644400
83 10 151600-9	25X100 1LT CB1S .0574	4A	PALUSHI LLC 124 W PLEASANT AVE MAYWOOD, NJ 118 W PLEASANT AVE	07607	87500 432700 520200	1121551	1121551 00 1121551	268409 268408 536817	290547 294187 584734	280400 280400 560800
83 12.01 .4100	.41 ACRE	15C	BOROUGH OF MAYWOOD 15 PARK AVENUE MAYWOOD, NJ SPENCER JOSEPH WAY	07607	*EXEMPT*	00	00 00 00	00 00 00	00 00 00	00 00 00
83 14 150000-6	75X102 3LT FG12S .1756	2	KAREN MCDONALD FAMILY TRUST 131 W PASSAIC ST MAYWOOD, NJ 131 W PASSAIC ST	07607	264000 401300 665300	1434387	1434387 W1 -25000 1409387	319240 319240 638480	383125 387782 770907	352300 352300 704600
83 15 150100-7	75X105 2LT F1S .1808	4A	T.R.B. ASSOCIATES 145 W. PASSAIC ST MAYWOOD, N.J. 145 W. PASSAIC ST	07607	328000 585100 913100	1968644	1968644 00 1968644	490549 490548 981097	490578 496969 987547	492200 492200 984400
83 16 150200-8	25X90 .9LT .0517	4A	TRB ASSOC 145 W PASSAIC ST MAYWOOD, NJ 145 W PASSAIC ST	07607	65900 4700 70600	152214	152214 00 152214	34701 34701 69402	41159 41653 82812	38100 38100 76200
83 17 150300-9	68X90 2LT F1S .1405	4A	RULLO, FRANK 147 W. PASSAIC ST. MAYWOOD, NJ 147 W PASSAIC ST	07607	361100 137200 498300	1074335	1074335 00 1074335	261038 261037 522075	274386 277874 552260	268600 268600 537200
83 18 150400-0	7B 18X108 22X118 2LT FG 1.7802	2	LULEA, PUIU V & ALINA 528 LINCOLN AVE MAYWOOD, NJ 528 LINCOLN AVE	07607	289100 236100 525200	1132331	1132331 00 1132331	259962 259961 519923	304366 308042 612408	283100 283100 566200
83 19 150500-1	64X134 3LT FG12S .1969	2	RUDLOF WM JR & KARIN 530 LINCOLN AVE MAYWOOD NJ 530 LINCOLN AVE	07607	318200 331200 649400	1400106	1400106 00 1400106	343836 343836 687672	353945 358489 712434	350000 350000 700000
83 20 150600-2	50X151 3LT FG12S .1733	2	CORALLO, MARY ANN H & GINA 532 LINCOLN AVENUE MAYWOOD, NJ 532 LINCOLN AVE	07607	311800 303400 615200	1326371	1326371 00 1326371	290036 290036 580072	370997 375302 746299	331600 331600 663200
84 1 148800-7	69X104 66X104 FG11S .1647	2	MONACO, MARY ANN 522 WILLIAM STREET MAYWOOD, NJ 522 WILLIAM ST	07607	324100 202500 526600	1135350	1135350 00 1135350	260500 260499 520999	305332 309019 614351	283800 283800 567600

8668700

18689717

00

25000

18664717

8885268

9779449

9332400

Block No. Lot No. Qualification Account No.	Land Dimensions Building Description Additional Lots Acreage	Prop. Class	Owner's Name Address City State Property Location	Billing Code Zip Code	Land Improvement Exemption Net Total	2025 Property Tax Special Dist	2025 Total Tax Deduction Net Tax	Amt.Billed 2025 1st Q 2nd Q Total	2nd Half 2025 3rd Q 4th Q Total	Preliminary 2026 Tax 1st Q 2nd Q Total
84 2 148900-8	59X105 2LT FG11S .1422	2	DUKA, JAMES & GISELA 524 WILLIAM ST MAYWOOD NJ 524 WILLIAM ST	07607	314100 173300 487400	1050834	1050834 00 1050834	246673 246673 493346	277039 280449 557488	262700 262700 525400
84 3 149000-6	46X105 2LT FG12S .1109	2	NUMATA, REIKO 526 WILLIAM STREET MAYWOOD, NJ 526 WILLIAM ST	07607	301800 209400 511200	1102147	1102147 00 1102147	249202 249201 498403	300083 303661 603744	275500 275500 551000
84 4 149100-7	46X105 2LT FG12S .1109	2	BURNS, JANE 530 WILLIAM ST MAYWOOD, NJ 530 WILLIAM ST	07607	301800 263200 565000	1218140	1218140 00 1218140	279330 279329 558659	327763 331718 659481	304500 304500 609000
84 5 149200-8	46X105 2LT FG22S .1109	2	FINAN, DEBORAH ANN 536 WILLIAM ST MAYWOOD, NJ 536 WILLIAM ST	07607	301800 243700 545500	1176098	1176098 00 1176098	271583 271582 543165	314558 318375 632933	294000 294000 588000
84 6 149300-9	50X100 2LT FG11S .1148	2	RUST, BRYAN & MARYANN 172 W PLEASANT AVE MAYWOOD, NJ 172 W PLEASANT AVE	07607	289800 182400 472200	1018063	1018063 00 1018063	234515 234514 469029	272865 276169 549034	254500 254500 509000
84 7 149400-0	50X100 2LT FG11S .1148	2	GAMBINO, SALVATORE JR & ADRIANA 166 W PLEASANT AVE MAYWOOD, NJ 166 W PLEASANT AVE	07607	289800 181000 470800	1015045	1015045 00 1015045	233277 233277 466554	272598 275893 548491	253800 253800 507600
84 8 149500-1	50X100 2LT FG11S .1148	2	CASTILLO, JOSE & MARIBEL 162 W PLEASANT AVE MAYWOOD, NJ 162 W PLEASANT AVE	07607	289800 176300 466100	1004912	1004912 00 1004912	231556 231555 463111	269269 272532 541801	251200 251200 502400
84 9 149600-2	43X100 2LT FG11S .0987	2	YASHAR, DAMOUN & LEWIS, VICTORIA 156 W PLEASANT AVE MAYWOOD, NJ 156 W PLEASANT AVE	07607	279800 173300 453100	976884	976884 00 976884	224508 224507 449015	262349 265520 527869	244200 244200 488400
84 10 149700-3	46X105 2LT FG12S .1109	2	RUTKOSKI, WILLIAM & IARIA, ROSA 533 LINCOLN AVENUE MAYWOOD, NJ 533 LINCOLN AVE	07607	301800 217800 519600	1120258	1120258 00 1120258	257702 257702 515404	300608 304246 604854	280100 280100 560200
84 11 149800-4	46X105 2LT FG12S .1109	2	HALKOVICH, JEFFREY 529 LINCOLN AVE MAYWOOD, NJ 529 LINCOLN AVE	07607	301800 195900 497700	1073041	1073041 00 1073041	247050 247049 494099	287729 291213 578942	268300 268300 536600
84 12 149900-5	46X105 2LT FG12S .1109	2	MARTINEZ, RAMON & MILAGRO 525 LINCOLN AVE MAYWOOD, NJ 525 LINCOLN AVE	07607	303100 208900 512000	1103872	1103872 00 1103872	263782 263781 527563	286363 289946 576309	276000 276000 552000
84 13 148700-6	59X104 59X105 FG11S .1409	2	523 LINCOLN AVE CO. 523 LINCOLN AVE MAYWOOD, NJ 523 LINCOLN AVE	07607	314100 205900 520000	1121120	1121120 00 1121120	256411 256411 512822	302329 305969 608298	280300 280300 560600
84 14 148600-5	65X104 65X105 FG11S .1552	2	SZYMKOWSKI, ALEX & GAZDA, KATARZYNA M 521 LINCOLN AVE MAYWOOD, NJ 521 LINCOLN AVE	07607	317400 264600 582000	1254792	1254792 00 1254792	287938 287937 575875	337422 341495 678917	313700 313700 627400
85 1 147900-1	72X97 2LT FG11S .1603	2	CHOHAN, AMRINDER S ETAL 380 PROSPECT AVENUE #3D HACKENSACK, NJ 192 W PLEASANT AVE	07601	304800 179700 484500	1044582	1044582 00 1044582	239088 239087 478175	281508 284899 566407	261100 261100 522200



Block No. Lot No. Qualification Account No.	Land Dimensions Building Description Additional Lots Acreage	Prop. Class	Owner's Name Address City State Property Location	Billing Code Zip Code	Land Improvement Exemption Net Total	2025 Property Tax Special Dist	2025 Total Tax Deduction Net Tax	Amt.Billed 2025 1st Q 2nd Q Total	2nd Half 2025 3rd Q 4th Q Total	Preliminary 2026 Tax 1st Q 2nd Q Total
85 2 148000-9	55X100 L20B 40X97 .1263	2	ALIGO-CZUJKO, ROBIN 188 W PLEASANT AVE MAYWOOD, NJ 188 W PLEASANT AVE	07607	292300 295400 587700	1267081	1267081 00 1267081	253721 253721 507442	377763 381876 759639	316800 316800 633600
85 3 148100-0	55X100 2LT F1S .1263	2	RODRIGUEZ, ANGEL 184 W PLEASANT AVE MAYWOOD, NJ 184 W PLEASANT AVE	07607	292700 261800 554500	1195502	1195502 00 1195502	276425 276424 552849	319386 323267 642653	298900 298900 597800
85 4 148200-1	55X100 2LT FG11S .1263	2	DOMENECH, LOURDES C. 541 WILLIAM ST MAYWOOD NJ 541 WILLIAM ST	07607	309000 215000 524000	1129744	1129744 00 1129744	259047 259047 518094	303991 307659 611650	282400 282400 564800
85 5 148300-2	46X105 2LT F2S .1109	2	LUJAN, ANDREW 535 WILLIAM ST MAYWOOD, NJ 535 WILLIAM ST	07607	302200 287500 589700	1271393	1271393 00 1271393	288153 288153 576306	345480 349607 695087	317800 317800 635600
85 6 148400-3	46X105 2LT FG12S .1109	2	RICHARDS (ETAL), JOHN V. 529 WILLIAM ST MAYWOOD, NJ 529 WILLIAM ST	07607	302200 227900 530100	1142896	1142896 00 1142896	263082 263082 526164	306511 310221 616732	285700 285700 571400
85 7 148500-4	46X105 2LT FG22S .1109	2	LUCIANA, ANTHONY & ANN 525 WILLIAM ST MAYWOOD, NJ 525 WILLIAM ST	07607	302200 206000 508200	1095679	1095679 00 1095679	252538 252537 505075	293524 297080 590604	273900 273900 547800
85 8 147300-5	74X102 2.5LT FG11S .1733	2	PARKER, SHAMAINE 523 WILLIAM STREET MAYWOOD, NJ 523 WILLIAM ST	07607	326600 282600 609200	1313435	1313435 00 1313435	296492 296492 592984	358094 362357 720451	328400 328400 656800
85 9 147200-4	105X59 2.5LT FG11S .1422	2	521 WILLIAM STREET CO. 521 WILLIAM ST MAYWOOD, NJ 521 WILLIAM ST	07607	314600 238400 553000	1192268	1192268 00 1192268	270991 270990 541981	323208 327079 650287	298100 298100 596200
85 10 147400-6	97X56 2.5LT FG11S .1247	2	RODRIGUEZ, RENATO 514 SPRING VALLEY RD MAYWOOD, NJ 514 SPRING VALLEY RD	07607	293000 168900 461900	995856	995856 00 995856	226337 226336 452673	269975 273208 543183	249000 249000 498000
85 11 147600-8	50X103 2LT F1S .1182	2	GROSSO, MICHAEL A 518 SPRING VALLEY RD MAYWOOD, NJ 518 SPRING VALLEY RD	07607	290100 176500 466600	1005990	1005990 00 1005990	231179 231178 462357	270183 273450 543633	251500 251500 503000
85 12 147500-7	50X101 50X101 F1S .1159	2	GATCHALIAN, EUGENE JAY & LYNIE 522 SPRING VALLEY RD MAYWOOD, NJ 522 SPRING VALLEY RD	07607	290100 218100 508200	1095679	1095679 00 1095679	252215 252214 504429	293847 297403 591250	273900 273900 547800
85 13 147700-9	50X102 2LT FG11S .1171	2	GREEN, VIRGINIA & SCHWARTZ, CHRISTOPHER 526 SPRING VALLEY ROAD MAYWOOD, NJ 526 SPRING VALLEY RD	07607	291300 198600 489900	1056224	1056224 00 1056224	243392 243391 486783	283006 286435 569441	264100 264100 528200
85 14 147800-0	72X102 72X102 3LT FG .1686	2	BOZZELLI, BLAISE P ETAL 534 SPRING VALLEY RD MAYWOOD, NJ 534 SPRING VALLEY RD	07607	309400 352100 661500	1426194	1426194 00 1426194	329579 329579 659158	381203 385833 767036	356500 356500 713000
86 1 147900-0	IRREG. .0000	1	UNKNOWN ASSESSED IN ROCHELLE PARK ROCHELLE PARK, NJ PASSAIC STREET	07662	0 0 0	00	00 00 00	00 00 00	00 00 00	00 00 00

7044500

15187941

00

00

15187941

6886295

8301646

7594000

Block No. Lot No. Qualification Account No.	Land Dimensions Building Description Additional Lots Acreage	Prop. Class	Owner's Name Address City State Property Location	Billing Code Zip Code	Land Improvement Exemption Net Total	2025 Property Tax Special Dist	2025 Total Tax Deduction Net Tax	Amt.Billed 2025 1st Q 2nd Q Total	2nd Half 2025 3rd Q 4th Q Total	Preliminary 2026 Tax 1st Q 2nd Q Total
86 3	IRREG.  .0000	1	UNKNOWN ASSESSED IN ROCHELLE PARK ROCHELLE PARK, NJ WARD STREET	07662	0 0 0	00	00 00 00	00 00 00	00 00 00	00 00 00
86 4	25X33 REAR  .0189	1	UNKNOWN ASSESSED IN ROCHELLE PARK ROCHELLE PARK, NJ 12 WARD ST., ROCHELLE PK	07662	0 0 0	00	00 00 00	00 00 00	00 00 00	00 00 00
86 5	50 X 35 REAR LOT 6 .0402	1	UNKNOWN ASSESSED IN ROCHELLE PARK ROCHELLE PARK, NJ 16 WARD ST. ROCHELLE PK.	07662	0 0 0	00	00 00 00	00 00 00	00 00 00	00 00 00
86 7	50 X 37 REAR LOT 8 .0425	1	UNKNOWN ASSESSED IN ROCHELLE PARK ROCHELLE PARK 18 WARD ST. ROCHELLE PARK	07662	0 0 0	00	00 00 00	00 00 00	00 00 00	00 00 00
86 9	50 X 40 REAR LOT 10 .0459	1	UNKNOWN ASSESSED IN ROCHELLE PARK ROCHELLE PARK, NJ 20 WARD ST. ROCHELLE PK.	07662	0 0 0	00	00 00 00	00 00 00	00 00 00	00 00 00
86 11	50 X 44 REAR LOT 12 .0505	1	UNKNOWN ASSESSED IN ROCHELLE PARK ROCHELLE PARK, NJ 22 WARD ST. ROCHELLE PK	07662	0 0 0	00	00 00 00	00 00 00	00 00 00	00 00 00
86 13	58 X 48 REAR LOT 14 .0639	1	UNKNOWN ASSESSED IN ROCHELLE PARK ROCHELLE PARK, NJ 24 WARD ST. ROCHELLE PK.	07662	0 0 0	00	00 00 00	00 00 00	00 00 00	00 00 00
86 15 146800-3	200X428 1.88AC 1&2S S&BR. 1.8800	4A	MAYWOOD TENNIS REALTY, L.L.C. 263 W PASSAIC ST MAYWOOD, NJ 263 W PASSAIC ST	07607	1762500 3736400 5498900	11855628	11855628 00 11855628	2929679 2929679 5859358	2978889 3017381 5996270	2963900 2963900 5927800
86 16 147000-2	200X124  .5693	4A	SOMMERHALTER, JOAN 247 W PASSAIC ST MAYWOOD, NJ PLEASANT AVE	07607	426800 51800 478600	1031862	1031862 00 1031862	255766 255765 511531	258490 261841 520331	258000 258000 516000
86 17 146900-4	125X217 CBG1 .6227	4A	RUSSELL P TROCANO ENTERPRISE LLC 60 S MAPLE ST RIDGEWOOD, NJ 547 SPRING VALLEY RD	07450	712000 30700 742700	1601261	1601261 00 1601261	390050 390050 780100	407981 413180 821161	400300 400300 800600
86 18 147100-3	60X135 3LT  .1860	2	RUSSELL P TROCANO ENTERPRIS LLC 60 S MAPLE AVE RIDGEWOOD, NJ 535 SPRING VALLEY RD	07450	241200 189700 430900	929020	929020 00 929020	227790 227789 455579	235213 238228 473441	232300 232300 464600
86 19 COOOA 146200-7	  .0000	2	SAX, SHARON E 525 SPRING VALLEY RD A MAYWOOD, NJ 525 SPRING VALLEY RD A	07607	152000 442000 594000	1280664	1280664 00 1280664	301173 301172 602345	337081 341238 678319	320200 320200 640400
86 19 COOOB 146200-7	  .0000	2	GUZMAN, YUDERKY 525 SPRING VALLEY RD B MAYWOOD, NJ 525 SPRING VALLEY RD B	07607	152000 442000 594000	1280664	1280664 00 1280664	301173 301172 602345	337081 341238 678319	320200 320200 640400
86 19 COOOC 146200-7	  .0000	2	KRISTANI, FILIP & GENTIANA 525-C SPRING VALLEY ROAD MAYWOOD, NJ 525 SPRING VALLEY RD C	07607	152000 442000 594000	1280664	1280664 00 1280664	301173 301172 602345	337081 341238 678319	320200 320200 640400

Block No. Lot No. Qualification Account No.	Land Dimensions Building Description Additional Lots Acreage	Prop. Class	Owner's Name Address City State Property Location	Billing Code Zip Code	Land Improvement Exemption Net Total	2025 Property Tax Special Dist	2025 Total Tax Deduction Net Tax	Amt.Billed 2025 1st Q 2nd Q Total	2nd Half 2025 3rd Q 4th Q Total	Preliminary 2026 Tax 1st Q 2nd Q Total
86 20 146100-6	130X164 11LT FG11S .4894	2	VILORIA, EDERMIRO & BARBARA 519 SPRING VALLEY RD MAYWOOD, NJ 519 SPRING VALLEY RD	07607	290700 447700 738400	1591990	1591990 00 1591990	390804 390803 781607	402608 407775 810383	398000 398000 796000
86 21 146400-9	80X100 3LT CBG1 .1837	4A	231 WPS LLC 11 OLDIS ST ROCHELLE PARK, NJ 231 W PASSAIC ST	07662	285000 295400 580400	1251342	1251342 00 1251342	303863 303862 607725	319778 323839 643617	312800 312800 625600
86 22 146300-8	.64 CBG1 .6400	4A	ENDRIGO, JOSEPH & JOAN TRUSTEES 20 ANNE AVE RAMSEY, NJ 237 W PASSAIC ST	07446	888600 109800 998400	2152550	2152550 00 2152550	520784 520784 1041568	551997 558985 1110982	538100 538100 1076200
86 23 146500-0	52X100 2LT CBG1 .1194	4A	JOANSOM LLC 239 W PASSAIC ST MAYWOOD, NJ 239 W PASSAIC ST	07607	195000 343100 538100	1160144	1160144 00 1160144	280675 280674 561349	297514 301281 598795	290000 290000 580000
86 24 146600-1	21X295 .35AC 2LT CBG1 .3500	4A	SOMMERHALTER, JOAN 247 W PASSAIC ST MAYWOOD, NJ 243 W PASSAIC ST	07607	571700 423500 995200	2145651	2145651 00 2145651	519708 519708 1039416	549635 556600 1106235	536400 536400 1072800
86 25 146700-2	75X296 8LT CB1S .5096	4A	SOMMERHALTER, JOAN 247 W PASSAIC ST MAYWOOD, NJ 247 W PASSAIC ST	07607	832400 6209200 7041600	15181690	15181690 00 15181690	3673895 3673894 7347789	3892305 3941596 7833901	3795400 3795400 7590800
87 1 172200-8	1.334 AC F1S 1.3340	4A	JOANSOM LLC 247 W PASSAIC ST MAYWOOD, NJ 250 W PASSAIC ST	07607	997500 4637000 5634500	12147982	12147982 00 12147982	2939794 2939793 5879587	3114477 3153918 6268395	3037000 3037000 6074000
87 2 172400-0	1.07 AC 1.0700	4A	MIRAJ REALTY LLC 63 OLD STONE CHURCH RD. UPPER SADDLE RIVER, NJ 240 W PASSAIC ST	07458	802500 1997900 2800400	6037662	6037662 00 6037662	1476165 1476164 2952329	1532866 1552467 3085333	1509400 1509400 3018800
87 3 172100-7	.93 AC F1S .9300	4A	230 WEST PASSAIC LLC 112 MAIN STREET #4 MONTVILLE, NJ 230 W. PASSAIC ST	07045	697500 2892500 3590000	7740040	7740040 00 7740040	1897150 1897149 3794299	1960306 1985435 3945741	1935000 1935000 3870000
87 4 172500-1	16LT F1S .0000	4B	230 W. PASSAIC ST LLC 230 WEST PASSAIC ST MAYWOOD, NJ 288 W. PASSAIC ST	07607	712500 54300 766800	1653221	1653221 00 1653221	410763 410763 821526	413164 418531 831695	413300 413300 826600
87 5 172600-2	75X100 .1722	2	449 LAWRENCE LLC 74 FOREST AVE PARAMUS, NJ 449 LAWRENCE ST	07652	308800 391900 700700	1510709	1510709 00 1510709	349969 349969 699938	402933 407838 810771	377700 377700 755400
87 6 172700-3	50X100 .1148	2	DAVE, VIVEK C & MEGHA V 441 LAWRENCE ST MAYWOOD, NJ 441 LAWRENCE ST	07607	289800 263200 553000	1192268	1192268 00 1192268	274004 274003 548007	320195 324066 644261	298100 298100 596200
87 7 172800-4	50X100 .1148	2	LUMAQUE, SHERMANNE & PRIETO, JACLYN R 437 LAWRENCE ST MAYWOOD, NJ 437 LAWRENCE ST	07607	305000 238000 543000	1170708	1170708 00 1170708	273035 273035 546070	310419 314219 624638	292700 292700 585400
87 8 C000A 172805-0	50 PC 2SFNB .0000	2	PATEL, CHATUR & ILA 233A PROSPECT AVENUE MAYWOOD, NJ 233A PROSPECT AVE	07607	224400 207000 431400	930098	930098 00 930098	218213 218213 436426	245327 248345 493672	232500 232500 465000

25911900

55866055

00

00

55866055

27057636

28808419

27932800

Block No. Lot No. Qualification Account No.	Land Dimensions Building Description Additional Lots Acreage	Prop. Class	Owner's Name Address City State Property Location	Billing Code Zip Code	Land Improvement Exemption Net Total	2025 Property Tax Special Dist	2025 Total Tax Deduction Net Tax	Amt.Billed 2025 1st Q 2nd Q Total	2nd Half 2025 3rd Q 4th Q Total	Preliminary 2026 Tax 1st Q 2nd Q Total
87 8 C000B 172806-0	50 PC 2SFNB .0000	2	YUKHAN, JULIA 233B PROSPECT AVE MAYWOOD, NJ 233B PROSPECT AVE	07607	224400 209500 433900	935488	935488 00 935488	219558 219558 439116	246668 249704 496372	233900 233900 467800
87 9 195200-5	50X99 2LT FG22S .1136	2	IZQUIERDO, PEDRO & ALEXANDRA C 241 PROSPECT AVE MAYWOOD, NJ 241 PROSPECT AVE	07607	266800 385900 652700	1407221	1407221 00 1407221	331086 331085 662171	370241 374809 745050	351800 351800 703600
87 10 195300-6	48X100 2LT F2S .1102	2	MOLINA, NESTOR R 243 PROSPECT AVE MAYWOOD, NJ 243 PROSPECT AVE	07607	263900 239600 503500	1085546	1085546 00 1085546	255120 255119 510239	285892 289415 575307	271400 271400 542800
87 11 195400-7	50X100 2LT FG12S .1148	1	216 ROUTE 17 NORTH, LLC % PARK AVE 530 HUYLER ST SOUTH HACKENSACK, NJ 249 PROSPECT AVE	07607	244700 0 244700	527573	527573 00 527573	124386 124385 248771	138545 140257 278802	131900 131900 263800
87 13 172300-9	.34 .3400	1	216 ROUTE 17 NORTH LLC % PARK AVE 530 HUYLER ST SOUTH HACKENSACK, NJ 247 PROSPECT AVE	07607	263300 0 263300	567675	567675 00 567675	141656 141655 283311	141261 143103 284364	141900 141900 283800
88 1 192400-6	75X113 3LT FG11S .1946	2	SHWARTZ, DREW & NICOLE 222 STONE STREET MAYWOOD, NJ 222 STONE ST	07607	332800 237600 570400	1229782	1229782 00 1229782	281374 281374 562748	331521 335513 667034	307400 307400 614800
88 2 192500-7	50X114 2LT F1S .1309	2	DESIMONE, THOMAS P & ELIZABETH 214 STONE STREET MAYWOOD, NJ 214 STONE ST	07607	310600 298100 608700	1312357	1312357 00 1312357	301496 301495 602991	352553 356813 709366	328100 328100 656200
88 3 192600-8	50X114 2LT F G11S .1309	2	SULESKI, TONI & CLARKE, JILLIAN C 206 STONE ST MAYWOOD, NJ 206 STONE ST	07607	310600 213000 523600	1128882	1128882 00 1128882	259639 259639 519278	302969 306635 609604	282200 282200 564400
88 4 192700-9	50X114 2LT FG21S .1309	2	202 STONE STREET LLC 81 CHESTNUT AVE PARK RIDGE, NJ 202 STONE ST	07656	310600 407200 717800	1547577	1547577 00 1547577	356210 356210 712420	415066 420091 835157	386900 386900 773800
88 5 192800-0	50X113 2LT FG11S .1297	2	JONES, RICHARD & JILLIAN 198 STONE ST MAYWOOD, NJ 198 STONE ST	07607	310200 208900 519100	1119180	1119180 00 1119180	257380 257379 514759	300394 304027 604421	279800 279800 559600
88 6 192900-1	50X113 2LT FG11S .1297	2	GOFFE, CLYDE O & KARLA N 194 STONE STREET MAYWOOD, NJ 194 STONE ST	07607	310200 211700 521900	1125216	1125216 00 1125216	259424 259423 518847	301358 305011 606369	281300 281300 562600
88 7 193000-9	50X112 2LT FG11S .1286	2	BAKOS, CHRISTOPHER 190 STONE ST MAYWOOD, NJ 190 STONE ST	07607	309800 205600 515400	1111202	1111202 00 1111202	255174 255173 510347	298624 302231 600855	277800 277800 555600
88 8 193100-0	50X111 2LT FG11S .1274	2	DE CANDIA, MAURO & KAREN 182 STONE ST MAYWOOD NJ 182 STONE ST	07607	309400 224100 533500	1150226 V1	1150226 -25000 1125226	264203 264202 528405	296544 300277 596821	281300 281300 562600
88 9 193200-1	50X110 2LT FG11S .1263	2	COOPER, CARLA ANN 178 STONE STREET MAYWOOD, NJ 178 STONE ST	07607	309000 205900 514900	1110124	1110124 00 1110124	266687 266686 533373	286574 290177 576751	277500 277500 555000

7123400

15358049

00

25000

15333049

7146776

8186273

7666400

Block No. Lot No. Qualification Account No.	Land Dimensions Building Description Additional Lots Acreage	Prop. Class	Owner's Name Address City State Property Location	Billing Code Zip Code	Land Improvement Exemption Net Total	2025 Property Tax Special Dist	2025 Total Tax Deduction Net Tax	Amt.Billed 2025 1st Q 2nd Q Total	2nd Half 2025 3rd Q 4th Q Total	Preliminary 2026 Tax 1st Q 2nd Q Total
88 10 193300-2	50X109 2LT FG11S .1251	2	DIZA, FRANCIS J & ADALGIZA A ALEJO 174 STONE ST MAYWOOD, NJ 174 STONE ST	07607	308600 187700 496300	1070023	1070023 00	244790 244790	288485 291958	267500 267500
88 11 193400-3	50X108 2LT FG11S .1240	2	HOVHANNISYAN, LEVON & ELIZA 166 STONE ST MAYWOOD, NJ 166 STONE ST	07607	308200 413400 721600	1555770	1555770 00	359546 359545	415814 420865	388900 388900
88 12 193500-4	50X107 2LT FG22S .1228	2	ALCORTA, DANIEL 160 STONE ST MAYWOOD, NJ 160 STONE ST	07607	307800 182300 490100	1056656	1056656 00	246566 246565	280047 283478	264200 264200
88 13 193600-5	50X106 2LT F1S .1217	2	AINSWORTH III, CLIFFORD F 158 STONE STREET MAYWOOD, NJ 158 STONE ST	07607	293600 200200 493800	1064633	1064633 00	244252 244252	286336 289793	266200 266200
88 14 193700-6	50X101 2LT FG12S .1159	2	WALECK, ROBERT ALAN & BRENDA 443 HILL ST MAYWOOD, NJ 443 HILL ST	07607	305400 229100 534500	1152382	1152382 00	265503 265503	308818 312558	288100 288100
88 15 193800-7	56X107 2LT FG22S .1376	2	GORDON, MICHAEL 7 SKYLINE DRIVE ESSEX JUNCTION, VT 441 HILL ST	05450	307800 257800 565600	1219434	1219434 00	281805 281804	325933 329892	304900 304900
88 16 193900-8	73X98 3LT BG12S .1642	2	PALLOTTA, JAMES 151 PROSPECT AVE MAYWOOD, NJ 151 PROSPECT AVE	07607	284700 373800 658500	1419726 v1	1419726 -25000	346678 346678	348381 352989	348700 348700
88 17 194000-6	50X96 2LT FG22S .1102	2	KWIATKOWSKI, EDWARD & LUTTHANS B A 159 PROSPECT AVE MAYWOOD, N.J. 159 PROSPECT AVE	07607	264600 238500 503100	1084684	1084684 00	253076 253075	287506 291027	271200 271200
88 18 194100-7	50X96 2LT FG32S .1102	2	AVANESIAN, ANI 171 PROSPECT AVENUE MAYWOOD, NJ 171 PROSPECT AVE	07607	265300 440900 706200	1522567	1522567 00	358470 358469	400343 405285	380600 380600
88 19 194200-8	75X95 3LT FG22S .1636	2	173 PROSPECT LLC 74 FOREST AVE PARAMUS, NJ 173 PROSPECT AVE	07652	285100 401600 686700	1480525	1480525 00	347387 347386	390473 395279	370100 370100
88 20 194300-9	75X94 3LT F2S .1618	2	CARABALLO, KELVIN & MARYLOU 177 PROSPECT AVE MAYWOOD, NJ 177 PROSPECT AVE	07607	284500 258200 542700	1170061	1170061 00	274380 274380	308751 312550	292500 292500
88 21 194400-0	75X94 3LT F1 .1618	2	WALSH, GENE C & EMILY D 183 PROSPECT AVE MAYWOOD, NJ 183 PROSPECT AVE	07607	284500 184200 468700	1010517	1010517 00	235967 235967	267651 270932	252600 252600
88 22 194500-1	75X94 FG12S .1618	2	JABRA, SARJUN 191 PROSPECT AVE MAYWOOD, NJ 191 PROSPECT AVE	07607	283900 276400 560300	1208007	1208007 00	273089 273089	328954 332875	302000 302000
88 23	56X93 .1196	2	KENNEDY, HELEN M. 199 PROSPECT AVE. MAYWOOD, NJ 199 PROSPECT AVE.	07607	269000 565800 834800	1799829	1799829 00	427119 427118	469874 475718	450000 450000

8262900

17814814

00

25000

17789814

8317249

9472565

8895000



Block No. Lot No. Qualification Account No.	Land Dimensions Building Description Additional Lots Acreage	Prop. Class	Owner's Name Address City State Property Location	Billing Code Zip Code	Land Improvement Exemption Net Total	2025 Property Tax Special Dist	2025 Total Tax Deduction Net Tax	Amt.Billed 2025 1st Q 2nd Q Total	2nd Half 2025 3rd Q 4th Q Total	Preliminary 2026 Tax 1st Q 2nd Q Total
88 24	.0000	2	WANG, HELIAN 203 PROSPECT AVE MAYWOOD, NJ 203 PROSPECT AVE	07607	269000 553300 822300	1772879	1772879 00	417865 417864	465697 471453	443200 443200
88 25 194700-3	50X95 2LT F1S .1090	2	WOO, ROHAN A & RENEE 207 PROSPECT AVE MAYWOOD, NJ 207 PROSPECT AVE	07607	262400 165200 427600	921906	921906 00	216761 216760	242696 245689	230500 230500
88 26 194800-4	62X95 2.5LT FG12S .1352	2	TALARICO, ANTHONY C & ELENA GUEVARA 215 PROSPECT AVE MAYWOOD, NJ 215 PROSPECT AVE	07607	274100 197700 471800	1017201	1017201 00	238980 238979	267970 271272	254300 254300
88 27 194900-5	62X96 2LT FG12S .1366	2	GILLEN, MICHAEL T. & GERALDINE 221 PROSPECT AVE MAYWOOD, NJ 221 PROSPECT AVE	07607	297400 266100 563500	1214906	1214906 00	284871 284871	320610 324554	303700 303700
88 28 195000-3	50X96 2LT FG12S .1102	2	NUNEZ, MARIA 11602 DECLARATION DR #69 TAMPA, FL 227 PROSPECT AVE	33635	250700 319500 570200	1229351	1229351 00	275510 275510	337170 341161	307300 307300
89 1 173900-2	55X113 2LT FG11S .1427	2	PEREZ, CARLOS & ANNA 215 STONE ST MAYWOOD, N.J. 215 STONE ST	07607	314700 295200 609900	1314944	1314944 00	308759 308758	346579 350848	328700 328700
89 2 174000-0	50X113 2LT .1297	2	PECI, ASLAN 460 LAWRENCE ST MAYWOOD, NJ 460 LAWRENCE ST	07607	310200 229300 539500	1163162	1163162 00	265503 265503	314190 317966	290800 290800
89 3 174100-1	50X113 2LT .1297	2	BOOTH, ANDREW & JODY C. KRUMHOLZ 464 LAWRENCE ST MAYWOOD, NJ 464 LAWRENCE ST	07607	310200 167100 477300	1029059	1029059 00	237097 237096	275763 279103	257300 257300
89 4 174200-2	50X113 2LT .1297	2	BAYCORA, ALIM & SUSAN M 468 LAWRENCE ST MAYWOOD, NJ 468 LAWRENCE ST	07607	310200 242900 553100	1192484	1192484 00	277824 277823	316483 320354	298100 298100
89 5 174300-3	50X112 2LT FG11S .1286	2	BLAKE, ANDRE & KAREN 472 LAWRENCE ST MAYWOOD, NJ 472 LAWRENCE ST	07607	310200 284500 594700	1282173	1282173 00	299505 299504	339501 343663	320500 320500
89 6 174400-4	50X113 2LT .1297	2	VALENZUELA, ALAUDIA X & ANGEL 480 LAWRENCE ST MAYWOOD, NJ 480 LAWRENCE ST	07607	310200 218600 528800	1140093	1140093 00	262275 262275	305921 309622	285000 285000
89 7 173000-3	55X100 2.5LT F1S .1263	2	DE LA CUESTA, JOEL A & THEA O. 482 LAWRENCE ST MAYWOOD, NJ 482 LAWRENCE ST	07607	309000 244600 553600	1193562	1193562 00	274219 274218	320625 324500	298400 298400
89 8 172900-5	70X100 2.5LT FG11S .1607	2	CLERMONT, PATRICIA 198 W PASSAIC ST MAYWOOD, NJ 198 W PASSAIC ST	07607	288900 135500 424400	915006	915006 00	213425 213424	242594 245563	228800 228800
89 9 173100-4	65X125 2.5LT F2S .1865	2	NUNES, JOSE & TERESA 196 W PASSAIC ST MAYWOOD NJ 196 W PASSAIC ST	07607	297000 251200 548200	1181919	1181919 00	276371 276370	312671 316507	295500 295500

7684900

16568645

00

00

16568645

7697920

8870725

8284200

Block No. Lot No. Qualification Account No.	Land Dimensions Building Description Additional Lots Acreage	Prop. Class	Owner's Name Address City State Property Location	Billing Code Zip Code	Land Improvement Exemption Net Total	2025 Property Tax Special Dist	2025 Total Tax Deduction Net Tax	Amt.Billed 2025 1st Q 2nd Q Total	2nd Half 2025 3rd Q 4th Q Total	Preliminary 2026 Tax 1st Q 2nd Q Total
89 10 173200-5	60X125 2.5LT FG11S .1722	2	BERNARD, TIMOTHY E & CHERRY B 194 PASSAIC ST MAYWOOD, NJ 194 W PASSAIC ST	07607	299700 384600 684300	1475351	1475351 00 1475351	340070 340070 680140	395211 400000 795211	368800 368800 737600
89 11 173300-6	50X113 2LT FG11S .1297	2	GAGLIARDI, MARIE 27 RIVERDALE PARKWAY RIVERDALE, NJ 475 DAVISON ST	07457	310200 229700 539900	1164024	1164024 00 1164024	267871 267870 535741	312252 316031 628283	291000 291000 582000
89 12 173400-7	50X113 2LT F2S .1297	2	BASICH, ANTHONY, ANTON & CATHERINE 473 DAVISON STREET MAYWOOD, NJ 473 DAVISON ST	07607	310200 248500 558700	1204557	1204557 00 1204557	277393 277393 554786	322930 326841 649771	301100 301100 602200
89 13 173500-8	50X113 2LT FG12S .1297	2	DOMINGUEZ, PATRICIA V 467 DAVISON ST MAYWOOD, NJ 467 DAVISON ST	07607	310200 263800 574000	1237544	1237544 00 1237544	284226 284225 568451	332538 336555 669093	309400 309400 618800
89 14 173600-9	50X113 2LT FG11S .1297	2	PIEREIRA, NICHOLAS A & WEBSTER, DAVID 463 DAVISON ST MAYWOOD, NJ 463 DAVISON ST	07607	310200 175100 485300	1046307	1046307 00 1046307	240056 240055 480111	281400 284796 566196	261600 261600 523200
89 15 173700-0	55X113 2LT FG12S .1427	2	LOPEZ, ALEJANDRO & MELIDA 459 DAVISON ST MAYWOOD, NJ 459 DAVISON ST	07607	310200 266400 576600	1243150	1243150 00 1243150	286432 286431 572863	333125 337162 670287	310800 310800 621600
89 16 173800-1	50X113 2LT FG32S .1297	2	LONGO, ANTHONY 307 SPENCER PL PARAMUS, NJ 455 DAVISON ST	07652	310200 317500 627700	1353321	1353321 00 1353321	311126 311125 622251	363338 367732 731070	338300 338300 676600
90 1 175300-0	55X113 2LT FG11S .1427	2	MAGUINA, ALBERTO & MARIA 454 DAVISON ST MAYWOOD, NJ 454 DAVISON ST	07607	314700 181100 495800	1068945	1068945 00 1068945	245059 245059 490118	287678 291149 578827	267200 267200 534400
90 2 175400-1	50X113 2LT FG11S .1297	2	TANGEN, DAVID & JANINE 460 DAVISON ST MAYWOOD, NJ 460 DAVISON ST	07607	310200 226100 536300	1156263	1156263 00 1156263	276425 276424 552849	299830 303584 603414	289100 289100 578200
90 3 175500-2	50X113 .1297	2	DURSO, NIMA A & RONALD M 464 DAVISON ST MAYWOOD, NJ 464 DAVISON ST	07607	310200 232300 542500	1169630	1169630 00 1169630	270076 270076 540152	312841 316637 629478	292400 292400 584800
90 4 175600-3	50X113 2LT FG11S .1297	2	DUNPHY (ETAL), EVELYN S. 468 DAVISON ST MAYWOOD, NJ 468 DAVISON ST	07607	310200 169100 479300	1033371	1033371 00 1033371	237258 237258 474516	277750 281105 558855	258300 258300 516600
90 5 175700-4	50X113 2LT FG11S .1297	2	BALIDEMAJ, RAMA 2013 MATTHEWS AVE #2R BRONX, NY 474 DAVISON ST	10451	310200 212900 523100	1127804	1127804 00 1127804	254636 254635 509271	307436 311097 618533	282000 282000 564000
90 6 175800-5	50X113 2LT .1297	2	MASANGCAY, ELIZABETH L & WALLED 480 DAVISON ST MAYWOOD, NJ 480 DAVISON ST	07607	310200 262800 573000	1235388	1235388 00 1235388	284603 284602 569205	331086 335097 666183	308800 308800 617600
90 7 175900-6	62X125 3LT F1S .1779	2	JOSEPH 529 LLC PO BOX 91 BOGOTA, NJ 488 DAVISON ST	07603	327000 335500 662500	1428350	1428350 00 1428350	326835 326835 653670	385022 389658 774680	357100 357100 714200

7859000

16944005

00

00

16944005

7804124

9139881

8471800

Block No. Lot No. Qualification Account No.	Land Dimensions Building Description Additional Lots Acreage	Prop. Class	Owner's Name Address City State Property Location	Billing Code Zip Code	Land Improvement Exemption Net Total	2025 Property Tax Special Dist	2025 Total Tax Deduction Net Tax	Amt.Billed 2025 1st Q 2nd Q Total	2nd Half 2025 3rd Q 4th Q Total	Preliminary 2026 Tax 1st Q 2nd Q Total
90 8 174500-5	62X125 3LT FG22S .1779	2	PHAM, ANH THU 492 DAVISON ST MAYWOOD, NJ 492 DAVISON ST	07607	327000 254800 581800	1254361	1254361 00 1254361	288745 288744 577489	336400 340472 676872	313600 313600 627200
90 9 174600-6	100X100 4LT FG22S .2296	2	PENHA, VIVIAN & PATCH, TANIA 168 W PASSAIC ST MAYWOOD, NJ 168 W PASSAIC ST	07607	310500 457400 767900	1655592	1655592 00 1655592	376331 376331 752662	448778 454152 902930	413900 413900 827800
90 10 174700-7	50X113 25X100 3LT .1297	2	RAIDO, GEORGE & KATIE 477 LATHAM STREET MAYWOOD, NJ 477 LATHAM ST	07607	330200 228400 558600	1204342	1204342 00 1204342	276963 276962 553925	323253 327164 650417	301100 301100 602200
90 11 174800-8	50X113 2LT FG22S .1297	2	GARGAGLIANO, JOHN S& LYNN-MARIE 473 LATHAM ST MAYWOOD N J 473 LATHAM ST	07607	310200 289700 599900	1293384	1293384 00 1293384	298268 298267 596535	346325 350524 696849	323300 323300 646600
90 12 174900-9	50X113 2LT FG12S .1297	2	CIANDELLA, DAVID & WENDY 467 LATHAM ST MAYWOOD NJ 467 LATHAM ST	07607	310200 233900 544100	1173080	1173080 00 1173080	270023 270022 540045	314613 318422 633035	293300 293300 586600
90 13 175000-7	50X113 2LT F2S .1297	2	WAANDERS, MARY ELLEN & PETER N. 461 LATHAM ST MAYWOOD, N.J. 461 LATHAM ST	07607	310200 189700 499900	1077784	1077784 00 1077784	247642 247641 495283	289501 293000 582501	269400 269400 538800
90 14 175100-8	50X113 2LT FG12S .1297	2	GIORDANO, JEFFREY & MARY 459 LATHAM ST. MAYWOOD, NJ 459 LATHAM ST	07607	310200 234400 544600	1174158	1174158 00 1174158	264266 264265 528531	320907 324720 645627	293500 293500 587000
90 15 175200-9	55X113 2LT FG22S .1427	2	SCHMARAK, JACOB & LORRAINE 455 LATHAM ST MAYWOOD N J 455 LATHAM ST	07607	314700 231400 546100	1177392	1177392 00 1177392	270937 270937 541874	315848 319670 635518	294300 294300 588600
91 1 177000-1	55X113 2LT FG22S .1427	2	458 LATHAM STREET CO. 458 LATHAM ST MAYWOOD, NJ 458 LATHAM ST	07607	314700 206500 521200	1123707	1123707 00 1123707	258994 258993 517987	301036 304684 605720	280900 280900 561800
91 2 177100-2	50X113 2LT FG12S .1297	2	SPAULDING, JOHN H 460 LATHAM ST MAYWOOD, NJ 460 LATHAM ST	07607	310200 211600 521800	1125001	1125001 00 1125001	261253 261253 522506	299421 303074 602495	281300 281300 562600
91 3 177200-3	50X113 2LT FG22S .1297	2	GLYNN, CIARAN & JILL D 464 LATHAM STREET MAYWOOD, NJ 464 LATHAM ST	07607	310200 257700 567900	1224392	1224392 00 1224392	282235 282235 564470	327974 331948 659922	306100 306100 612200
91 4 177300-4	50X113 2LT FG22S .1297	2	ANTONOV, ANTHONY & EMILIYA 468 LATHAM STREET MAYWOOD, NJ 468 LATHAM ST	07607	310200 265300 575500	1240778	1240778 00 1240778	288906 288906 577812	329469 333497 662966	310200 310200 620400
91 5 177400-5	50X113 2LT FG12S .1297	2	MATERON, ELAINE FRANEK 513 RUSTIC RD ORADELL, NJ 472 LATHAM ST	07649	310200 282400 592600	1277646	1277646 00 1277646	294502 294501 589003	342247 346396 688643	319400 319400 638800
91 6 177500-6	50X113 25X50 3LT .1297	2	TSAKRIOS, CHARLES & XANTHY 9 MORGAN COURT MONTVALE, NJ 476 LATHAM ST	07645	320200 223800 544000	1172864	1172864 00 1172864	267978 267978 535956	316550 320358 636908	293200 293200 586400

7965900

17174481

00

00

17174481

7894078

9280403

8587000

Block No. Lot No. Qualification Account No.	Land Dimensions Building Description Additional Lots Acreage	Prop. Class	Owner's Name Address City State Property Location	Billing Code Zip Code	Land Improvement Exemption Net Total	2025 Property Tax Special Dist	2025 Total Tax Deduction Net Tax	Amt.Billed 2025 1st Q 2nd Q Total	2nd Half 2025 3rd Q 4th Q Total	Preliminary 2026 Tax 1st Q 2nd Q Total
91 7 176000-4	50X100 2LT FG12S .1148	2	RINCON, CARLOS J 158 W PASSAIC ST MAYWOOD, NJ 158 W PASSAIC ST	07607	274500 316500 591000	1274196	1274196 00 1274196	286916 286915 573831	348114 352251 700365	318500 318500 637000
91 8 176100-5	75X125 2.5LT F1S .2152	2	150 HOUSE, LLC 600 PROSPECT AVENUE RIDGEFIELD, NJ 150 W PASSAIC ST	07657	306000 345600 651600	1404850	1404850 00 1404850	309243 309242 618485	390902 395463 786365	351200 351200 702400
91 9 176200-6	50X125 2LT FG21S .1435	2	ASARE, GEORGE 144 W PASSAIC ST MAYWOOD, NJ 144 W PASSAIC ST	07607	283500 229800 513300	1106675	1106675 00 1106675	256304 256303 512607	295238 298830 594068	276700 276700 553400
91 10 176300-7	50X105 2LT F1S .1205	2	DOLL, THERESE & SCARPATI, FRANK 140 W PASSAIC ST MAYWOOD, NJ 140 W PASSAIC ST	07607	276300 227400 503700	1085977	1085977 00 1085977	247050 247049 494099	294176 297702 591878	271500 271500 543000
91 11 176400-8	50X113 2LT FG11S .1297	2	THE CIARAMELLA FAM IRREV TRST 18 STRATFORD CT WASHINGTON TWP, NJ 479 HILL ST	07676	320300 208500 528800	1140093	1140093 00 1140093	262060 262060 524120	306136 309837 615973	285000 285000 570000
91 12 176500-9	50X113 2LT FG22S .1297	2	REMACHE, WILSON & GLADYS M 471 HILL STREET MAYWOOD, NJ 471 HILL ST	07607	310200 162000 472200	1018063	1018063 00 1018063	230318 230318 460636	277061 280366 557427	254500 254500 509000
91 13 176600-0	50X113 2LT FG12S .1297	2	GERVINO, MICHELE & MICHAEL 469 HILL ST MAYWOOD, NJ 469 HILL ST	07607	310200 236700 546900	1179116	1179116 00 1179116	263782 263781 527563	323863 327690 651553	294800 294800 589600
91 14 176700-1	50X113 2LT FG22S .1297	2	RIVARA, FRANK 463 HILL ST MAYWOOD, NJ 463 HILL ST	07607	310200 328400 638600	1376822	1376822 00 1376822	316613 316613 633226	369563 374033 743596	344200 344200 688400
91 15 176800-2	50X113 2LT FG32S .1297	2	CAMINITI, PETER & MADELINE 461 HILL ST MAYWOOD, NJ 461 HILL ST	07607	310200 353100 663300	1430075	1430075 00 1430075	334152 334152 668304	378564 383207 761771	357500 357500 715000
91 16 176900-3	55X113 2LT FG21S .1427	2	MARINI, SILVANO & ANTOINETTE 458 HILL ST MAYWOOD NJ 455 HILL ST	07607	314700 265100 579800	1250049	1250049 00 1250049	283957 283956 567913	339039 343097 682136	312500 312500 625000
92 1 178400-2	50X100 2LT F1S .1148	2	KAZANDJIAN, RAFI & MARY 456 HILL STREE MAYWOOD, NJ 456 HILL ST	07607	305000 227800 532800	1148717	1148717 00 1148717	256304 256303 512607	316190 319920 636110	287200 287200 574400
92 2 178500-3	50X100 2LT F2S .1148	2	MARINI, SILVANO & ANTONIA 458 HILL ST MAYWOOD, NJ 458 HILL ST	07607	305000 294500 599500	1292522	1292522 00 1292522	295416 295416 590832	348747 352943 701690	323100 323100 646200
92 3 178600-4	50X100 2LT FG22S .1148	2	OLSEN, JUDI 464 HILL STREET MAYWOOD, NJ 464 HILL ST	07607	305000 335200 640200	1380271	1380271 00 1380271	315645 315644 631289	372251 376731 748982	345100 345100 690200
92 4 178700-5	50X100 2LT F2S .1148	2	FERNANDEZ, JOJO & CAROLINE 466 HILL STREET MAYWOOD, NJ 466 HILL ST	07607	305000 257800 562800	1213397	1213397 00 1213397	280514 280513 561027	324215 328155 652370	303300 303300 606600

Block No. Lot No. Qualification Account No.	Land Dimensions Building Description Additional Lots Acreage	Prop. Class	Owner's Name Address City State Property Location	Billing Code Zip Code	Land Improvement Exemption Net Total	2025 Property Tax Special Dist	2025 Total Tax Deduction Net Tax	Amt.Billed 2025 1st Q 2nd Q Total	2nd Half 2025 3rd Q 4th Q Total	Preliminary 2026 Tax 1st Q 2nd Q Total
92 5 178800-6	50X100 2LT F2S .1148	2	CASTRILLON, VERONICA P ETAL 472 HILL STREET MAYWOOD, NJ 472 HILL ST	07607	305000 170700 475700	1025609	1025609 00 1025609	235537 235536 471073	275603 278933 554536	256400 256400 512800
92 6 178900-7	60X100 2LT FG12S .1377	2	ESPINOZA, RICARDO ETAL 476 HILL STREET MAYWOOD, NJ 476 HILL ST	07607	313000 138300 451300	973003	973003 00 973003	221656 221656 443312	263266 266425 529691	243300 243300 486600
92 7 179000-5	65X100 2LT FG11S .1492	2	PEREZ, FILIBERTO & MARIANA 480 HILL ST MAYWOOD, NJ 480 HILL ST	07607	309000 164800 473800	1021513	1021513 00 1021513	234461 234460 468921	274638 277954 552592	255400 255400 510800
92 8 179100-6	100X65 2.5LT FG11S .1492	2	FORLENZA, PRICILLA 484 HILL ST. MAYWOOD, NJ 484 HILL ST	07607	317000 162000 479000	1032724	1032724 W1 -25000 1007724	229341 229340 458681	272845 276198 549043	251900 251900 503800
92 9 177600-7	100X65 2.5LT FG11S .1492	2	BIER JR, STEPHEN & MELISSA 419 PALMER AVE MAYWOOD, NJ 419 PALMER AVE	07607	317000 319300 636300	1371863	1371863 00 1371863	318066 318065 636131	365639 370093 735732	343000 343000 686000
92 10 177700-8	60X100 2LT FG21S .1377	2	STANISH, CHRISTOPHER 415 PALMER AVENUE MAYWOOD, NJ 415 PALMER AVE	07607	313000 220000 533000	1149148	1149148 00 1149148	267709 267709 535418	305000 308730 613730	287300 287300 574600
92 11 177800-9	50X101 2LT FG22S .1159	2	HRNCIAR, ANGELINA K 411 PALMER AVE MAYWOOD, NJ 411 PALMER AVE	07607	305400 172200 477600	1029706	1029706 W1 -25000 1004706	244835 244834 489669	255847 259190 515037	251200 251200 502400
92 12 177900-0	50X102 2LT FG11S .1171	2	TUMMINO, JOHN & VIRGINIA 409 PALMER AVE MAYWOOD NJ 409 PALMER AVE	07607	305400 225300 530700	1144189	1144189 00 1144189	263351 263351 526702	306886 310601 617487	286000 286000 572000
92 13 178000-8	50X102 2LT F1S .1171	2	HEITMANN GREGORY A. 407 PALMER AVE MAYWOOD NJ 407 PALMER AVE	07607	305800 207300 513100	1106244	1106244 00 1106244	254421 254420 508841	296906 300497 597403	276600 276600 553200
92 14 178100-9	50X102 2LT F1S .1171	2	O'NEIL, HUGH P & MARITZA 405 PALMER AVE MAYWOOD, NJ 405 PALMER AVE	07607	305800 266800 572600	1234526	1234526 00 1234526	284172 284171 568343	331087 335096 666183	308600 308600 617200
92 15 178200-0	50X103 2LT FG11S .1182	2	YIGITKURT, LUSIN & SAHIN 403 PALMER AVE MAYWOOD, NJ 403 PALMER AVE	07607	305800 224700 530500	1143758	1143758 00 1143758	266472 266471 532943	303551 307264 610815	285900 285900 571800
92 16 178300-1	55X103 2.5LT FG11S .1301	2	LALUMIA, T. MARIANO & ANNE M. 1 FAIRWAY MAYWOOD NJ 401 PALMER AVE	07607	310800 236900 547700	1180841	1180841 00 1180841	273143 273142 546285	315361 319195 634556	295200 295200 590400
93 1 180200-7	55X100 2LT F1S .1263	2	ARELA, EMILIO V & ANGELITA A 400 PALMER AVE MAYWOOD NJ 400 PALMER AVE	07607	309000 190400 499400	1076706	1076706 00 1076706	247427 247426 494853	289179 292674 581853	269200 269200 538400
93 2 180300-8	50X100 2LT F1S .1148	2	KELLY, JOANNE 402 PALMER AVE MAYWOOD, NJ 402 PALMER AVE	07607	305000 226700 531700	1146345	1146345 00 1146345	264266 264265 528531	307046 310768 617814	286600 286600 573200

7252400

15636175

00

50000

15586175

7209703

8376472

7793200



Block No. Lot No. Qualification Account No.	Land Dimensions Building Description Additional Lots Acreage	Prop. Class	Owner's Name Address City State Property Location	Billing Code Zip Code	Land Improvement Exemption Net Total	2025 Property Tax Special Dist	2025 Total Tax Deduction Net Tax	Amt.Billed 2025 1st Q 2nd Q Total	2nd Half 2025 3rd Q 4th Q Total	Preliminary 2026 Tax 1st Q 2nd Q Total
93 3 180400-9	50X100 2LT FG11S .1148	2	ROMAGNINO, MYRA M 404 PALMER AVENUE MAYWOOD, NJ 404 PALMER AVE	07607	305000 182100 487100	1050188	1050188 00	241293 241293 482586	282096 285506 567602	262500 262500 525000
93 4 180500-0	50X100 2LT FG11S .1148	2	CAFIERO, JOSEPH A. & VICTORIA ANN 406 PALMER AVE MAYWOOD NJ 406 PALMER AVE	07607	305000 186200 491200	1059027	1059027 00	243392 243391 486783	284403 287841 572244	264800 264800 529600
93 5 180600-1	50X100 2LT FG11S .1148	2	MILLER, ERIC E 408 PALMER AVENUE MAYWOOD, NJ 408 PALMER AVE	07607	289800 279600 569400	1227626	1227626 00	283526 283526 567052	328295 332279 660574	306900 306900 613800
93 6 180700-2	50X100 2LT FG21S .1148	2	VALENTI, CELESTE 410 PALMER AVE MAYWOOD, N.J. 410 PALMER AVE	07607	289800 175400 465200	1002971	1002971 -25000 977971	227296 227296 454592	260062 263317 523379	244500 244500 489000
93 7 179200-7	50X125 2LT F1S .1435	4A	NEW AMERICAN PROPERTIES LLC NJ 356 BELLEVILLE TURNPIKE KEARNY, NJ 104 W PASSAIC ST	07032	619300 371200 990500	2135518	2135518 00 2135518	518848 518847 1037695	545445 552378 1097823	533900 533900 1067800
93 9 179400-9	70X100 2S FR NO B .1607	2	483 BERGEN AVENUE LLC 272 BELLEVILLE TPKE KEARNY, NJ 483 BERGEN AVE	07032	305000 264000 569000	1226764	1226764 00 1226764	283473 283472 566945	327918 331901 659819	306700 306700 613400
93 10 179500-0	55X100 2S FR NO B .1263	2	CORRIGAN, JOHN & MARIE 479 BERGEN AVE MAYWOOD, N.J. 479 BERGEN AVE	07607	293600 353400 647000	1394932	1394932 00 1394932	322747 322746 645493	372455 376984 749439	348700 348700 697400
93 11 179600-1	50X100 2LT FG11S .1148	2	PARK, WOO JIN 475 BERGEN AVE MAYWOOD, NJ 475 BERGEN AVE	07607	289800 236900 526700	1135565	1135565 00 1135565	262168 262167 524335	303772 307458 611230	283900 283900 567800
93 12 179700-2	50X100 2LT FG11S .1148	2	THOMAS, SAMUEL MATHEW & GEORGE, BRITNEY 471 BERGEN AVE MAYWOOD, NJ 471 BERGEN AVE	07607	305000 378700 683700	1474057	1474057 00 1474057	341039 341038 682077	393597 398383 791980	368500 368500 737000
93 13 179800-3	50X100 FG12S .1148	2	LA RUE, EDWARD M & CINDY R 467 BERGEN AVE MAYWOOD NJ 467 BERGEN AVE	07607	305000 158700 463700	999737	999737 00 999737	228059 228058 456117	270187 273433 543620	249900 249900 499800
93 14 179900-4	50X100 2LT F1S .1148	2	PROKOPOWITZ, ANDREW JR. 463 BERGEN AVE MAYWOOD, NJ 463 BERGEN AVE	07607	305000 129800 434800	937429	937429 00 937429	245866 245866 491732	221327 224370 445697	234400 234400 468800
93 15 180000-5	50X105 2LT FG11S .1205	2	KASICA, JOHN 104 STONE ST MAYWOOD NJ 104 STONE ST	07607	304300 223900 528200	1138799	1138799 00 1138799	262060 262060 524120	305491 309188 614679	284700 284700 569400
93 16 180100-6	50X105 2LT F1S .1205	2	NATALE, RONALD A & MARLINE 106 STONE ST MAYWOOD, N.J. 106 STONE ST	07607	307000 207900 514900	1110124	1110124 -25000 1085124	238702 238701 477403	302059 305662 607721	271300 271300 542600
94 1 181500-7	64X105 2.5LT FG21S .1543	2	TADROS, NAZEH & MANAL 100 STONE ST MAYWOOD, NJ 100 STONE ST	07607	320000 231800 551800	1189681	1189681 00 1189681	273627 273627 547254	319282 323145 642427	297400 297400 594800

7923200

17082418

00

50000

17032418

7944184

9088234

8516200

Block No. Lot No. Qualification Account No.	Land Dimensions Building Description Additional Lots Acreage	Prop. Class	Owner's Name Address City State Property Location	Billing Code Zip Code	Land Improvement Exemption Net Total	2025 Property Tax Special Dist	2025 Total Tax Deduction Net Tax	Amt.Billed 2025 1st Q 2nd Q Total	2nd Half 2025 3rd Q 4th Q Total	Preliminary 2026 Tax 1st Q 2nd Q Total
94 2 181400-6	60X105 2.5LT FG11S .1446	2	MANK, ADAM & CELESTE 102 STONE ST MAYWOOD, NJ 102 STONE ST	07607	314000 306000 620000	1336720	1336720 00	306338 306337	359853 364192	334200 334200
94 3 181300-5	50X110 2LT FG21S .1263	2	REINOSO, JONATHAN & FISCHER, KATERINE 464 BERGEN AVE MAYWOOD, NJ 464 BERGEN AVE	07607	311000 179300 490300	1057087	1057087 00	245221 245220	281607 285039	264300 264300
94 4 181200-4	50X109 2LT FG11S .1251	2	LAM, CHOW KWAN & AMY ZHANG 468 BERGEN AVE MAYWOOD NJ 468 BERGEN AVE	07607	308600 191800 500400	1078862	1078862 00	250762 250762	286918 290420	269700 269700
94 5 181100-3	50X103 2LT FG11S .1182	2	TINGHINO, LOUIS M & MARILYN K 472 BERGEN AVE MAYWOOD, NJ 472 BERGEN AVE	07607	306200 281000 587200	1266003	1266003 00	292726 292726	338221 342330	316500 316500
94 6 181000-2	50X97 2LT FG11S .1113	2	TSAO, PETER K 476 BERGEN AVE MAYWOOD, NJ 476 BERGEN AVE	07607	302000 370200 672200	1449263	1449263 00	335712 335712	386567 391272	362300 362300
94 7 180800-3	42X125 2LT F1S .1205	2	STERGIOU, ANTONIOS M & STAMATIA 480 BERGEN AVE MAYWOOD, NJ 480 BERGEN AVE	07607	307000 177400 484400	1044366	1044366 00	242100 242100	278388 281778	261100 261100
94 8 180900-4	43X125 2LT FG11S .1234	2	CAG, RAYMOND WALTER & CAROLANN 76 W PASSAIC ST MAYWOOD, NJ 76 W PASSAIC ST	07607	277100 197500 474600	1023238	1023238 00	238119 238119	271839 275161	255800 255800
94 9 181600-8	75X113 2.5LT FG22S .1946	2	BAILLARGEON, SUSAN CRISTEA 60 W PASSAIC ST MAYWOOD, NJ 60 W PASSAIC ST	07607	299500 229800 529300	1141171	1141171 00	264481 264481	304252 307957	285300 285300
94 10 181700-9	50X118 2.5LT F1S .1354	2	BROPHY, MICHAEL 487 POPLAR AVE MAYWOOD, NJ 487 POPLAR AVE	07607	310200 163600 473800	1021513	1021513 00	234891 234891	274207 277524	255400 255400
94 11 181800-0	50X115 FG12S .1320	2	ROTH, MARTIN LEE & BIA K 226 HOMESTEAD RD PARAMUS, NJ 479 POPLAR AVE	07652	311000 219100 530100	1142896	1142896 00	264912 264911	304681 308392	285700 285700
94 12 181900-1	50X116 FG12S .1331	2	COTTIERS, JOHN & RITA 473 POPLAR AVE MAYWOOD, NJ 473 POPLAR AVE	07607	311400 119400 430800	928805	928805 00	212726 212725	250169 253185	232200 232200
94 13 182000-9	75X117 3.5LT FG12S .2014	2	SANCHEZ, FRANK & RUMALDA 465 POPLAR AVE MAYWOOD, NJ 465 POPLAR AVE	07607	335200 189600 524800	1131469 v1	1131469 -25000	253604 253604	297794 301467	276600 276600
94 14 182100-0	50X124 2LT FG12S .1423	2	GADELRAP, MAMDOH ETAL 461 POPLAR AVE MAYWOOD, NJ 461 POPLAR AVE	07607	312200 288500 600700	1295109	1295109 00	297245 297245	348207 352412	323800 323800
94 15 182200-1	50X124 2.5LT FG12S .1423	2	PENA, JOEL & YASMINE 459 POPLAR AVE MAYWOOD, NJ 459 POPLAR AVE	07607	313000 251600 564600	1217278	1217278 00	280298 280298	326365 330317	304300 304300

7483200

16133780

00

25000

16108780

7438266

8670514

8054400

Block No. Lot No. Qualification Account No.	Land Dimensions Building Description Additional Lots Acreage	Prop. Class	Owner's Name Address City State Property Location	Billing Code Zip Code	Land Improvement Exemption Net Total	2025 Property Tax Special Dist	2025 Total Tax Deduction Net Tax	Amt.Billed 2025 1st Q 2nd Q Total	2nd Half 2025 3rd Q 4th Q Total	Preliminary 2026 Tax 1st Q 2nd Q Total
94 16 182300-2	50X124 2.5LT FG12S .1423	2	CAPITANI, NED 455 POPLAR AVE MAYWOOD, NJ 455 POPLAR AVE	07607	313800 297000 610800	1316885	1316885 00	303271 303270 606541	353034 357310 710344	329200 329200 658400
94 17 182400-3	50X124 2LT FG22S .1423	2	COLEMAN, JAMES MICHAEL & QINYING 445 POPLAR AVE MAYWOOD, NJ 445 POPLAR AVE	07607	314600 254400 569000	1226764	1226764 00	283742 283741 567483	327649 331632 659281	306700 306700 613400
94 18 182500-4	50X124 2.5LT F1S .1423	2	BUTT, JANET 443 POPLAR AVENUE MAYWOOD, NJ 443 POPLAR AVE	07607	315000 266200 581200	1253067	1253067 00	289552 289551 579103	334948 339016 673964	313300 313300 626600
94 19 182600-5	50X125 2.5LT FG11S .1435	2	YU, CHENG LIANG & CAIYAN 439 POPLAR AVE MAYWOOD, NJ 439 POPLAR AVE	07607	315400 229300 544700	1174373	1174373 00	268140 268139 536279	317141 320953 638094	293600 293600 587200
94 20 182700-6	94X68 5LT FG31S .1467	2	CHEEMA, KHALID & SHAHZADI, ULFAT 427-429 POPLAR AVE MAYWOOD, NJ 427 POPLAR AVE	07607	315500 455200 770700	1661629	1661629 00	350723 350722 701445	477395 482789 960184	415400 415400 830800
94 21 182800-7	60X84 .1157	2	SHABI, DANYA 83-85 PROSPECT AVE MAYWOOD, NJ 83-85 PROSPECT AVE	07607	305100 320000 625100	1347716	1347716 00	315968 315967 631935	355703 360078 715781	336900 336900 673800
94 22 197000-7	57X100 2.5LT FG12S .1309	2	CHAMBERLAIN, RICHARD & PATRICIA 87 PROSPECT AVE MAYWOOD NJ 87 PROSPECT AVE	07607	311500 353200 664700	1433093	1433093 00	332377 332376 664753	381844 386496 768340	358300 358300 716600
94 23 197100-8	50X100 2LT FG12S .1148	2	HEITMANN VIOLET G 89 PROSPECT AVE MAYWOOD NJ 89 PROSPECT AVE	07607	305000 206100 511100	1101932 W1	1101932 -25000 1076932	247955 247955 495910	288722 292300 581022	269200 269200 538400
94 24 197200-9	50X100 2LT FG12S .1148	2	SHAARA, JOSEPH & SANTIAGO, CRISTENA 91 PROSPECT AVE MAYWOOD, NJ 91 PROSPECT AVE	07607	305000 202800 507800	1094817	1094817 00	253345 253344 506689	292287 295841 588128	273700 273700 547400
94 25 197300-0	75X101 3LT FG12S .1739	2	SCHIELI, LISA M 95 PROSPECT AVE MAYWOOD, NJ 95 PROSPECT AVE	07607	325000 268800 593800	1280233	1280233 00	296976 296976 593952	341062 345219 686281	320100 320100 640200
94 26 197400-1	50X102 2LT FG12S .1171	2	SOTO, GOIVANNI & ABIGAIL 101 PROSPECT AVENUE MAYWOOD, NJ 101 PROSPECT AVE	07607	305400 179300 484700	1045013	1045013 00	232901 232900 465801	287910 291302 579212	261300 261300 522600
94 27 197500-2	50X101 2LT FG12S .1159	2	LEE, THOMAS J & RHEE, JUSTIN J 105 PROSPECT AVE MAYWOOD, NJ 105 PROSPECT AVE	07607	305400 247700 553100	1192484	1192484 00	287508 287507 575015	306799 310670 617469	298100 298100 596200
94 28 197600-3	50X101 2LT FG12S .1159	2	MELI, LOUIS M & JOANNE 107 PROSPECT AVE MAYWOOD NJ 107 PROSPECT AVE	07607	305400 173400 478800	1032293	1032293 00	236075 236074 472149	278396 281748 560144	258100 258100 516200
94 29 197700-4	50X101 2LT FG22S .1159	2	LUFF, EDWIN O. & MARY ANNE 111 PROSPECT AVE MAYWOOD N J 111 PROSPECT AVE	07607	305400 184900 490300	1057087	1057087 00	243983 243983 487966	282845 286276 569121	264300 264300 528600

7985800

17217386

00

25000

17192386

7885021

9307365

8596400

Block No. Lot No. Qualification Account No.	Land Dimensions Building Description Additional Lots Acreage	Prop. Class	Owner's Name Address City State Property Location	Billing Code Zip Code	Land Improvement Exemption Net Total	2025 Property Tax Special Dist	2025 Total Tax Deduction Net Tax	Amt.Billed 2025 1st Q 2nd Q Total	2nd Half 2025 3rd Q 4th Q Total	Preliminary 2026 Tax 1st Q 2nd Q Total
94 30 196200-2	75X101 2.5LT FG11S .1739	2	SO, BENJAMIN 115 STONE ST MAYWOOD, NJ 115 STONE ST	07607	325600 165600 491200	1059027	1059027 00	251515 251515 503030	276280 279717 555997	264800 264800 529600
94 31 196300-3	50X101 2LT FG12S .1159	2	WALIA,KAVI SINGH & AMANPREET NAHAL 113 STONE ST MAYWOOD, NJ 113 STONE ST	07607	305400 244600 550000	1185800	1185800 00	276479 276478 552957	314497 318346 632843	296500 296500 593000
94 32 196400-4	50X101 2LT FG12S .1159	2	ACHIREM, CHARLES 111 STONE ST MAYWOOD, NJ 111 STONE ST	07607	305400 208300 513700	1107537	1107537 00	258832 258832 517664	293139 296734 589873	276900 276900 553800
94 33 196500-5	40X102 2LT FG11S .0937	2	TAPIA, SELVIN & VANESSA 109 STONE ST MAYWOOD, NJ 109 STONE ST	07607	290600 215100 505700	1090289	1090289 00	240702 240701 481403	302673 306213 608886	272600 272600 545200
94 34 196600-6	50X101 50X102 2LT .1159	2	WEEKLEY, IRENE 107 STONE ST MAYWOOD, NJ 107 STONE ST	07607	305400 265500 570900	1230860	1230860 00	283688 283687 567375	329745 333740 663485	307700 307700 615400
94 35 196700-7	50X102 2LT FG11S .1171	2	ELDER, JANET I. 105 STONE ST. MAYWOOD, N.J. 105 STONE ST	07607	305800 270100 575900	1241640	1241640 00	287454 287453 574907	331351 335382 666733	310400 310400 620800
94 36 196800-8	50X102 2LT FG11S .1171	2	ELLER, BRANDON & BUONINCONTRO, MICHAEL 103 STONE ST MAYWOOD, NJ 103 STONE ST	07607	305800 497600 803400	1732130	1732130 00	399950 399949 799899	463304 468927 932231	433000 433000 866000
94 37 196900-9	54X102 2LT FG21S .1264	2	MCINDOE FMLY TRUST C/O C DEVEREAUX 101 STONE ST MAYWOOD, NJ 101 STONE ST	07607	309500 175900 485400	1046522 v1	1046522 -25000	235797 235796 471593	273266 276663 549929	255400 255400 510800
95 1 183700-3	75X125 3LT FG12S .2152	2	456 POPLAR LLC 5 PARKWAY MAYWOOD, NJ 456 POPLAR AVE	07607	340500 264500 605000	1304380	1304380 00	300258 300258 600516	349815 354049 703864	326100 326100 652200
95 2 183800-4	62X125 3LT FG12S .1779	2	SPEZZAFERRA, ANTHONY F. & DONNA 462 POPLAR AVE. MAYWOOD, NJ 462 POPLAR AVE	07607	327000 313800 640800	1381565	1381565 00	318496 318496 636992	370044 374529 744573	345400 345400 690800
95 3 183900-5	62X125 3LT FG12S .1779	2	RABIGI, LOUISE 468 POPLAR AVE MAYWOOD, N.J. 468 POPLAR AVE	07607	327000 233400 560400	1208222	1208222 00	277286 277285 554571	324865 328786 653651	302100 302100 604200
95 4 184000-3	75X125 3LT FG22S .2152	2	RIDER, GERARD & GLORIA 476 POPLAR AVE MAYWOOD NJ 476 POPLAR AVE	07607	340000 209300 549300	1184291 v1	1184291 -25000	266893 266892 1159291	310831 314675 625506	289800 289800 579600
95 5 184100-4	75X128 4LT FG11S .2204	2	KIM, HOI HUN 52 W PASSAIC ST MAYWOOD, NJ 52 W PASSAIC ST	07607	308500 215400 523900	1129528	1129528 00	259801 259800 519601	303130 306797 609927	282400 282400 564800
95 6 184200-5	50X119 2LT FG21S .1366	2	BLASEVICK, FRED JR. 46 W PASSAIC ST MAYWOOD NJ 46 W PASSAIC ST	07607	281200 258000 539200	1162515	1162515 00	269269 269269 538538	310102 313875 623977	290600 290600 581200

7914800

17064306

00

50000

17014306

7852831

9161475

8507400

Block No. Lot No. Qualification Account No.	Land Dimensions Building Description Additional Lots Acreage	Prop. Class	Owner's Name Address City State Property Location	Billing Code Zip Code	Land Improvement Exemption Net Total	2025 Property Tax Special Dist	2025 Total Tax Deduction Net Tax	Amt.Billed 2025 1st Q 2nd Q Total	2nd Half 2025 3rd Q 4th Q Total	Preliminary 2026 Tax 1st Q 2nd Q Total
95 7 183000-6	62X102 2.5LT FG22S .1452	2	MALANDRUCCOLO, JOHN & EFTHEMIA 40 W PASSAIC ST MAYWOOD, NJ 40 W PASSAIC ST	07607	288000 517400 805400	1736442	1736442 00 1736442	398120 398120 796240	467283 472919 940202	434100 434100 868200
95 8 182900-8	62X100 2.5LT FG11S .1423	2	PAULINO, MATILDE C & JOSE SR ETALS 34 W PASSAIC ST MAYWOOD, NJ 34 W PASSAIC ST	07607	283500 181800 465300	1003187	1003187 00 1003187	230802 230802 461604	269163 272420 541583	250800 250800 501600
95 9 183100-7	50X125 2.5LT F1S .1435	2	WHITE, BRIANE & JENNIFER 479 OAK AVE MAYWOOD, NJ 479 OAK AVE	07607	315000 403700 718700	1549517	1549517 00 1549517	358793 358792 717585	413451 418481 831932	387400 387400 774800
95 10 183200-8	50X125 2.5LT FG12S .1435	2	SOLSKI, EDWARD J. JR. & ROBYN 475 OAK AVE MAYWOOD, N.J. 475 OAK AVE	07607	315000 290400 605400	1305242	1305242 00 1305242	300204 300204 600408	350299 354535 704834	326300 326300 652600
95 11 183300-9	50X125 2.5LT FG22S .1435	2	CARLEO, JOHN R 471 OAK AVE MAYWOOD, NJ 471 OAK AVE	07607	315000 389300 704300	1518471	1518471 00 1518471	345719 345719 691438	411052 415981 827033	379600 379600 759200
95 12 183400-0	50X125 2.5LT FG12S .1435	2	WESTCOTT, BRANDON & KLEIN, ARIEL 465 OAK AVE MAYWOOD, NJ 465 OAK AVE	07607	315000 357200 672200	1449263	1449263 00 1449263	331408 331408 662816	390871 395576 786447	362300 362300 724600
95 13 183500-1	50X125 2.5LT FG22S .1435	2	PARK, JONG HWA & HYUN JOO 459 OAK AVENUE MAYWOOD, NJ 459 OAK AVE	07607	314000 216000 530000	1142680	1142680 00 1142680	263567 263566 527133	305919 309628 615547	285700 285700 571400
95 14 183600-2	48X125 FG2 2S .1377	2	STUETZ, CHARLES J & ROSEANN 453 OAK AVE MAYWOOD, NJ 453 OAK AVE	07607	311500 276300 587800	1267297	1267297 00 1267297	293426 293425 586851	338166 342280 680446	316800 316800 633600
96 1 184900-2	50X100 2.5LT FG22S .0000	2	CARZO (ETAL), ADRIANA F 456 OAK AVE MAYWOOD, NJ 456 OAK AVE	07607	310000 367200 677200	1460043	1460043 00 1460043	338026 338025 676051	389626 394366 783992	365000 365000 730000
96 2 185100-1	50X100 2.5LT FG22S .1148	2	LOIBL, LINDA A. 460 OAK AVE MAYWOOD, N.J. 460 OAK AVE	07607	305000 215900 520900	1123060	1123060 00 1123060	259209 259208 518417	300499 304144 604643	280800 280800 561600
96 3 185200-2	50X100 2LT FG12S .1148	2	KWIATKOWASKI, JOSEPH & RAMOS, ELBIA 468 OAK AVE MAYWOOD, NJ 468 OAK AVE	07607	305000 159400 464400	1001246	1001246 00 1001246	229834 229833 459667	269165 272414 541579	250300 250300 500600
96 4 185300-3	50X100 2LT FG11S .1148	2	BARARDO, ANTHONY J 75 ALDEN RD PARAMUS, NJ 472 OAK AVE	07652	305000 88900 393900	849248	849248 00 849248	194218 194218 388436	229028 231784 460812	212300 212300 424600
96 5 185400-4	75X100 3LT F1S .1722	2	GOONEY, BERNADETTE E 476 OAK AVE MAYWOOD, NJ 476 OAK AVE	07607	308800 316700 625500	1348578	1348578 00 1348578	311072 311071 622143	361029 365406 726435	337100 337100 674200
96 6 185500-5	108X60 2.5LT FG12S .1488	2	NAVARRO, MIGUEL A & IRIS & NATALIE 22 W PASSAIC STREET MAYWOOD, NJ 22 W PASSAIC ST	07607	270900 157400 428300	923415	923415 00 923415	212080 212079 424159	248129 251127 499256	230900 230900 461800



Block No. Lot No. Qualification Account No.	Land Dimensions Building Description Additional Lots Acreage	Prop. Class	Owner's Name Address City State Property Location	Billing Code Zip Code	Land Improvement Exemption Net Total	2025 Property Tax Special Dist	2025 Total Tax Deduction Net Tax	Amt.Billed 2025 1st Q 2nd Q Total	2nd Half 2025 3rd Q 4th Q Total	Preliminary 2026 Tax 1st Q 2nd Q Total
96 7.01 185600-6	62X97 2.5LT F1S .1381	2	MAYWOOD PASSAIC LLC 175 ROCK RD - POB 67 GLEN ROCK, NJ 18 W PASSAIC ST	07452	360400 985200 1345600	2901114	2901114 00 2901114	676751 676750 1353501	769097 778516 1547613	725300 725300 1450600
96 9 184400-7	75X150 3.5LT FG22S .2583	2	POTOSNA, JAYNE 515 MAYWOOD AVE MAYWOOD, NJ 515 MAYWOOD AVE	07607	298700 514800 813500	1753906	1753906 00 1753906	406298 406297 812595	467809 473502 941311	438500 438500 877000
96 10 184500-8	100X150 4LT FG22S .3444	2	WILKINS, MICHAEL T ETAL 505-507 MAYWOOD AVENUE MAYWOOD, NJ 507 MAYWOOD AVE	07607	309900 367800 677700	1461121	1461121 00 1461121	338349 338348 676697	389840 394584 784424	365300 365300 730600
96 11 184600-9	75X140 1.7LT FG12S .2410	2	ZWEIL (EXEC), GAYLE M 495 MAYWOOD AVE MAYWOOD, NJ 495 MAYWOOD AVE NS	07607	312100 293000 605100	1304596	1304596 00 1304596	300689 300688 601377	349492 353727 703219	326100 326100 652200
96 12 184800-1	62X165 3LT FG22S .2348	2	TOTARO, JOHN & CLARICE 491 MAYWOOD AVE MAYWOOD NJ 491 MAYWOOD AVE	07607	311500 439200 750700	1618509	1618509 00 1618509	374341 374340 748681	432287 437541 869828	404600 404600 809200
97 1 186500-2	87X132 2.5LT FG22S VACATE LETHBRIDGE .2636	2	LOPEZ, ROBERTO T & PENA, AMANDA S 464 MAYWOOD AVENUE MAYWOOD, NJ 464 MAYWOOD AVE	07607	312900 250100 563000	1213828	1213828 00 1213828	283042 283042 566084	321902 325842 647744	303500 303500 607000
97 2 186400-1	42X132 2.5LT .1273	2	SHARPE, CHARLES & NANCY 476 MAYWOOD AVE MAYWOOD N J 476 MAYWOOD AVE	07607	272400 278100 550500	1186878	1186878 00 1186878	278254 278253 556507	313259 317112 630371	296700 296700 593400
97 3 186300-0	65X132 FC12S .1970	2	ALI (ETAL), MIR A (AKRAM) 478 MAYWOOD AVE MAYWOOD, NJ 478 MAYWOOD AVE	07607	298500 315800 614300	1324431	1324431 00 1324431	309135 309135 618270	350931 355230 706161	331100 331100 662200
97 4 186200-9	93X132 FG1 1S ,5LT .2818	2	MORA, NICOLAS & RITA W 488 MAYWOOD AVE MAYWOOD, NJ 488 MAYWOOD AVE	07607	315700 277700 593400	1279370	1279370 00 1279370	298375 298375 596750	339234 343386 682620	319800 319800 639600
97 5 186100-8	50X132 .1515	2	SEHOVIC, SERVET & AZRA 496 MAYWOOD AVE MAYWOOD, NJ 496 MAYWOOD AVE	07649	283800 273900 557700	1202401	1202401 00 1202401	281590 281589 563179	317659 321563 639222	300600 300600 601200
97 6 186000-7	50X132 F3S .1515	2	SANCHEZ, NELSON A. & MIRNA 500 MAYWOOD AVE. MAYWOOD, NJ 500 MAYWOOD AVE	07607	283800 227600 511400	1102578	1102578 00 1102578	258240 258240 516480	291260 294838 586098	275600 275600 551200
97 7 185900-9	50X132 2.5LT .1515	2	ANDREWS PATRICK & CARMELA 504 MAYWOOD AVE MAYWOOD N J 504 MAYWOOD AVE	07607	283800 190100 473900	1021728 W1	1021728 -25000 996728	233160 233160 466320	263546 266862 530408	249200 249200 498400
97 8 185800-8	50X113 2LT .1297	2	RODRIGUEZ, CARMEN 508 MAYWOOD AVE MAYWOOD, NJ 508 MAYWOOD AVE	07607	263100 285300 548400	1182350	1182350 00 1182350	276855 276855 553710	312401 316239 628640	295600 295600 591200
97 9 00000000	91X113 5LT F1S .2361	4A	2 E PASSAIC MAYWOOD LLC/LEHIGH GAS P.O. BOX 385 ALLENTOWN, PA PASSAIC ST & MAYWOOD	18105-0385	601100 176900 778000	1677368	1677368 00 1677368	406137 406136 812273	429825 435270 865095	419300 419300 838600

Block No. Lot No. Qualification Account No.	Land Dimensions Building Description Additional Lots Acreage	Prop. Class	Owner's Name Address City State Property Location	Billing Code Zip Code	Land Improvement Exemption Net Total	2025 Property Tax Special Dist	2025 Total Tax Deduction Net Tax	Amt.Billed 2025 1st Q 2nd Q Total	2nd Half 2025 3rd Q 4th Q Total	Preliminary 2026 Tax 1st Q 2nd Q Total
97 10 187400-8	72X133 4LT FG22S .2198	2	RYAN, DENNIS & TINES, STANLEY 18 E PASSAIC ST MAYWOOD, NJ 18 E PASSAIC ST	07670	287200 222100 509300	1098051	1098051 00 1098051	256088 256088 512176	291155 294720 585875	274500 274500 549000
97 11 187300-7	71X111 3LT BG22S .1809	2	FARELLI, SAL M 30 EAST PASSAIC STREET MAYWOOD, NJ 30 E PASSAIC ST	07607	295700 387800 683500	1473626	1473626 00 1473626	342760 342760 685520	391661 396445 788106	368400 368400 736800
97 12 187200-6	50X124 2LT FG12S .1423	2	CARRILLO, ANGEL R & MAYRA E 15 FAIRWAY MAYWOOD, NJ 15 FAIRWAY	07607	312100 214200 526300	1134703	1134703 00 1134703	264912 264911 529823	300598 304282 604880	283700 283700 567400
97 13 187100-5	50X124 2LT .1423	2	WOHNER, ERIC V & VALERIE J 13 FAIRWAY MAYWOOD, NJ 13 FAIRWAY	07607	312100 270300 582400	1255654	1255654 00 1255654	294017 294017 588034	331772 335848 667620	313900 313900 627800
97 14 187000-4	50X124 2LT .1423	2	LOESER, MARIE C. & WILLIAM T. 11 FAIRWAY MAYWOOD, NJ 11 FAIRWAY	07607	312100 592400 904500	1950102 V1	1950102 -25000 1925102	451158 451157 902315	508228 514559 1022787	481300 481300 962600
97 15 186900-6	75X124 3LT FG12S .2135	2	SAROSI, ROBERT A & MARIANNE TRUSTEES 9 FAIRWAY MAYWOOD, NJ 9 FAIRWAY	07607	336900 263700 600600	1294894	1294894 00 1294894	302034 302033 604067	343311 347516 690827	323700 323700 647400
97 16 186800-5	100X124 4LT FG11S .2847	2	REZTSOV, KONSTANTIN & REZTSOVA, KSENIYA 5 FAIRWAY MAYWOOD, NJ 5 FAIRWAY	07607	350900 278100 629000	1356124	1356124 00 1356124	308436 308435 616871	367425 371828 739253	339000 339000 678000
97 17 186700-4	50X124 2LT FG22S .1423	2	ABRAHAMSON, RONALD & YUKO 3 FAIRWAY MAYWOOD, NJ 3 FAIRWAY	07607	312100 174800 486900	1049756 V1	1049756 -25000 1024756	238702 238701 477403	271973 275380 547353	256200 256200 512400
97 18 186600-3	101X124 2LT FG22S VACATE LETHBRIDGE .2875	2	LALUMIA, MARIANO & ANNE 1 FAIRWAY MAYWOOD NJ 1 FAIRWAY	07607	351700 303000 654700	1411533	1411533 00 1411533	321402 321401 642803	382074 386656 768730	352900 352900 705800
98 1 188100-2	71X125 3LT FG2 2S .2037	2	MUCCIA, FRANCENE M. & PETER J. 2 FAIRWAY MAYWOOD, NJ 2 FAIRWAY	07607	334500 227600 562100	1211888	1211888 00 1211888	282558 282557 565115	321419 325354 646773	303000 303000 606000
98 2 188000-1	62X124 3LT FG22S .1765	2	LICHTENBERGER FRANK JR & C W 4 FAIRWAY MAYWOOD N J 4 FAIRWAY	07607	325000 286600 611600	1318610	1318610 00 1318610	311233 311233 622466	345931 350213 696144	329700 329700 659400
98 3 187900-3	62X124 .1765	2	PINEL, JOHN N & ATTANASIO, NICOLE A 6 FAIRWAY MAYWOOD, NJ 6 FAIRWAY	07607	325000 362900 687900	1483112	1483112 00 1483112	346311 346310 692621	392838 397653 790491	370800 370800 741600
98 4 187800-2	62X124 3LT FG12S .1765	2	VAN WIE, TIMOTHY & LISA 8 FAIRWAY MAYWOOD, NJ 8 FAIRWAY	07607	325000 271000 596000	1284976	1284976 00 1284976	299882 299881 599763	340521 344692 685213	321200 321200 642400
98 5 187700-1	62X124 3LT FG12S .1765	2	WAGNER, MARK & LIMIDO, TERESA 10 FAIRWAY MAYWOOD, NJ 10 FAIRWAY	07607	325000 215100 540100	1164456	1164456 00 1164456	271637 271636 543273	308701 312482 621183	291100 291100 582200

8574900

18487485

00

50000

18437485

8582250

9855235

9218800

Block No. Lot No. Qualification Account No.	Land Dimensions Building Description Additional Lots Acreage	Prop. Class	Owner's Name Address City State Property Location	Billing Code Zip Code	Land Improvement Exemption Net Total	2025 Property Tax Special Dist	2025 Total Tax Deduction Net Tax	Amt.Billed 2025 1st Q 2nd Q Total	2nd Half 2025 3rd Q 4th Q Total	Preliminary 2026 Tax 1st Q 2nd Q Total
98 6 187600-0	62X123 FG12S .1751	2	TAMAYNE, CATHLEEN TRUSTEE 12 FAIRWAY MAYWOOD, NJ 12 FAIRWAY	07607	325000 244000 569000	1226764	1226764 00 1226764	286270 286270 572540	325121 329103 654224	306700 306700 613400
98 7 187500-9	67X124 3LT FG12S .1907	2	POWERS CHARLES E JR & LORRAINE P 14 FAIRWAY MAYWOOD NJ 14 FAIRWAY	07607	329000 270100 599100	1291660	1291660 W1 -25000 1266660	295138 295137 590275	336096 340289 676385	316700 316700 633400
98 8 189300-1	54X100 2LT FG11S .1240	2	KIM, CHANG NAM & HONEY HYUNJAE 20 FAIRWAY MAYWOOD, NJ 20 FAIRWAY	07607	305700 187100 492800	1062477	1062477 00 1062477	248072 248072 496144	281442 284891 566333	265600 265600 531200
98 9 189200-0	62X100 2.5LT FG12S .1423	2	DUL, WALDEMAR 42 E PASSAIC ST MAYWOOD, NJ 42 E PASSAIC ST	07607	281300 300600 581900	1254576	1254576 00 1254576	293049 293048 586097	332203 336276 668479	313600 313600 627200
98 10 189000-8	50X128 1SF .1469	2	ALVAREZ, SERGIO & SANTOS, CHRISTINA 485 S ELM ST MAYWOOD, NJ 485 S ELM ST	07607	303800 223400 527200	1136643	1136643 00 1136643	266095 266095 532190	300382 304071 604453	284200 284200 568400
98 11 189100-9	50X136 ISF .1561	2	MELBER, CHRISTOPHER & KIERSTYN R 483 S ELM STREET MAYWOOD, NJ 483 S ELM ST	07607	316900 260300 577200	1244443	1244443 00 1244443	291058 291058 582116	329144 333183 662327	311100 311100 622200
98 12 188900-0	73X124 3LT .2078	2	VICTORIA, REINIDO & VIRGINIA 477 S ELM ST MAYWOOD, NJ 477 S ELM ST	07607	335900 323600 659500	1421882	1421882 00 1421882	332700 332699 665399	375934 380549 756483	355500 355500 711000
98 13 188800-9	50X124 2LT FG11S .1423	2	CAI, WENJING (WEN JING & CHUN ZHI LIN) 473 S ELM STREET MAYWOOD, NJ 473 S ELM ST	07607	312100 217200 529300	1141171	1141171 00 1141171	266956 266955 533911	301778 305482 607260	285300 285300 570600
98 14 188700-8	50X124 2LT FG12S .1423	2	MESSING, BRUCE 469 S ELM ST MAYWOOD, NJ 469 S ELM ST	07607	312100 202400 514500	1109262	1109262 00 1109262	258886 258885 517771	293945 297546 591491	277300 277300 554600
98 15 188600-7	75X124 3LT FG21S .2135	2	FERREIRA, MARCOS & CRISTINA 465 SOUTH ELM STREET MAYWOOD, NJ 465 S ELM ST	07670	336900 212400 549300	1184291	1184291 00 1184291	276102 276101 552203	314122 317966 632088	296100 296100 592200
98 16 188500-6	50X124 2LT F1S .1423	2	BAGNUOLO, KENNETH M JR. & KATHLEEN A 457 S ELM ST MAYWOOD, NJ 457 S ELM ST	07607	312100 249100 561200	1209947	1209947 00 1209947	283419 283418 566837	319591 323519 643110	302500 302500 605000
98 17 188400-5	50X124 2LT FG11S .1423	2	CARLEO, MICHAEL R. & JOHNSON, ASHLEY 449 S ELM ST MAYWOOD, NJ 449 S ELM ST	07607	312100 417600 729700	1573233	1573233 00 1573233	367670 367669 735339	416393 421501 837894	393300 393300 786600
98 18 188300-4	50X124 2LT FG11S .1423	2	CEBULSKI JR, THEODORE & ASHLEY 447 S ELM ST MAYWOOD, NJ 447 S ELM ST	07607	312100 216700 528800	1140093	1140093 00 1140093	266149 266148 532297	302047 305749 607796	285000 285000 570000
98 19 188200-3	54X124 3LT FG22S .1537	2	GREGORAT, ELIO & MICHELLE 441 S ELM STREET MAYWOOD, NJ 441 S ELM ST	07607	316100 297700 613800	1323353	1323353 00 1323353	309028 309027 618055	350501 354797 705298	330800 330800 661600

8033300

17319795

00

25000

17294795

8081174

9213621

8647400

Block No. Lot No. Qualification Account No.	Land Dimensions Building Description Additional Lots Acreage	Prop. Class	Owner's Name Address City State Property Location	Billing Code Zip Code	Land Improvement Exemption Net Total	2025 Property Tax Special Dist	2025 Total Tax Deduction Net Tax	Amt.Billed 2025 1st Q 2nd Q Total	2nd Half 2025 3rd Q 4th Q Total	Preliminary 2026 Tax 1st Q 2nd Q Total
99 1 190300-1	71X141 4LT FG11S .2298	2	AMPSSLER, HILDEGARD 65 EDGEWOOD PL MAYWOOD, NJ 65 EDGEWOOD PL	07607	343300 190400 533700	1150657	1150657 00 1150657	268086 268085 536171	305375 309111 614486	287700 287700 575400
99 2 190800-6	57X91 2LT FG11S .1191	2	MERENCILLO, DOLEY B & JULIUS RENDELL 470 S ELM ST MAYWOOD, NJ 470 S ELM ST	07607	304000 201400 505400	1089642	1089642 00 1089642	255174 255173 510347	287879 291416 579295	272400 272400 544800
99 3 190700-5	50X91 2LT FG11S .1045	2	MACKENZIE, CHARLES & LEUNG, MARILYN 474 S ELM ST MAYWOOD, NJ 474 S ELM ST	07607	296000 152200 448200	966319	966319 00 966319	226229 226229 452458	255362 258499 513861	241600 241600 483200
99 4 190600-4	50X91 2LT FG11S .1045	2	HAYES, SEAN T & DEBORAH A 68 E HUNTER AVE MAYWOOD, NJ 478 S ELM ST	07607	296000 151500 447500	964810	964810 00 964810	225907 225906 451813	254933 258064 512997	241200 241200 482400
99 5 190500-3	50X91 2LT FG11S .1045	2	CAPELLAN, MARIANELA & DIEGO 482 S ELM ST MAYWOOD, NJ 482 S ELM ST	07607	296000 196200 492200	1061183	1061183 00 1061183	248395 248394 496789	280475 283919 564394	265300 265300 530600
99 6 190400-2	51X91 2LT FG11S .1065	2	SMITH, JAMES W., & PHYLLIS A. 486 S ELM ST MAYWOOD NJ 486 S ELM ST	07607	297300 159900 457200	985723	985723 00 985723	230964 230963 461927	260298 263498 523796	246400 246400 492800
99 7 190900-7	68X18 5LT FG42S .0281	2	DJOKOVIC, ELVEDIN 70 E PASSAIC ST MAYWOOD, NJ 70 E PASSAIC ST	07607	316300 826100 1142400	2463014	2463014 00 2463014	575768 575767 1151535	651742 659737 1311479	615800 615800 1231600
99 9 191000-5	70X180 5LT FG42S .2893	2	KIEFERLE, LINDA 6 ELIZABETH COURT MAYWOOD, NJ 80 E PASSAIC ST	07607	300600 546600 847200	1826563	1826563 00 1826563	426688 426688 853376	483629 489558 973187	456600 456600 913200
99 10 189400-2	152X125 6LT B2S .4362	4C	MARCYS HOLDING CO% DUREEN TURTON 128 CLOVERDALE AVE PARAMUS, N.J. PASSAIC ST & GOLF AVE	07652	780000 1122100 1902100	4100928	4100928 00 4100928	961353 961352 1922705	1082454 1095769 2178223	1025200 1025200 2050400
99 11 189500-3	51X152 3LT FG12S .1780	2	DEL GIGANTE, RICHARD & RACHEL E 473 GOLF AVE MAYWOOD, NJ 473 GOLF AVE	07607	307500 164300 471800	1017201 v1	1017201 -25000 992201	230955 230954 461909	263495 266797 530292	248100 248100 496200
99 12 189600-4	50X153 3LT FG1 2S .1756	2	BOBROW, AMY S 469 GOLF AVE MAYWOOD, NJ 469 GOLF AVE	07607	324100 219600 543700	1172217	1172217 00 1172217	273466 273465 546931	310740 314546 625286	293100 293100 586200
99 13 189700-5	.20 20X155, 3LT FG1S .2000	2	LEHMANN, PATRICIA & MARTURANO, VINCENT 465 GOLF AVE MAYWOOD, NJ 465 GOLF AVE	07607	331400 203400 534800	1153029	1153029 00 1153029	268839 268838 537677	305804 309548 615352	288300 288300 576600
99 14 189800-6	50X125 2LT FG11S .1435	2	CONFORTI, ROCCO & ELAINE 461 GOLF AVE MAYWOOD, N.J. 461 GOLF AVE	07607	312500 240600 553100	1192484	1192484 00 1192484	278469 278469 556938	315837 319709 635546	298100 298100 596200
99 15 189900-7	50X125 2LT FG11S .1435	2	WILLIAMS KEVIN & EUSTACE TIMOTHY 453 GOLF AVE MAYWOOD, N.J. 453 GOLF AVE	07607	312500 230000 542500	1169630	1169630 00 1169630	273089 273089 546178	309828 313624 623452	292400 292400 584800

9421800

20313400

00

25000

20288400

9486754

10801646

10144400

Block No. Lot No. Qualification Account No.	Land Dimensions Building Description Additional Lots Acreage	Prop. Class	Owner's Name Address City State Property Location	Billing Code Zip Code	Land Improvement Exemption Net Total	2025 Property Tax Special Dist	2025 Total Tax Deduction Net Tax	Amt.Billed 2025 1st Q 2nd Q Total	2nd Half 2025 3rd Q 4th Q Total	Preliminary 2026 Tax 1st Q 2nd Q Total
99 16 190000-8	58X138 3LT FG11S .1837	2	TUFANO, DANIEL W 85 EDGEWOOD PL MAYWOOD, NJ 85 EDGEWOOD PL	07607	326500 234500 561000	1209516	1209516 00	282181 282181	320614 324540	302400 302400
99 17 190100-9	58X138 3LT FG11S .1837	2	HOWLETT THOMAS E & JANICE 77 EDGEWOOD PL MAYWOOD N J 77 EDGEWOOD PL	07607	326500 239200 565700	1219649	1219649 00	284549 284548	323296 327256	304900 304900
99 18 190200-0	58X140 3LT FG11S .1864	2	HEMMERLING, THOMAS G & LINDA 73 EDGEWOOD PL MAYWOOD NJ 73 EDGEWOOD PL	07607	327500 240800 568300	1225255	1225255 00	285840 285839	324799 328777	306300 306300
99 19 191100-6	20X75 40X60 45X75 3LT .0448	2	KIEFERLE, LINDA 6 ELIZABETH COURT MAYWOOD, NJ 6 ELIZABETH CT	07607	344000 276900 620900	1338660	1338660 00	312094 312094	355063 359409	334700 334700
100 1 192200-4	65X100 3LT FG11S .1492	2	ROSSI, JOHN 464 GOLF AVE MAYWOOD, NJ 464 GOLF AVE	07607	314500 205400 519900	1120904	1120904 00	261630 261629	297003 300642	280200 280200
100 2 192300-5	65X100 3LT FG11S .1492	2	RELLA, MARIE ELENA 468 GOLF AVE MAYWOOD NJ 468 GOLF AVE	07607	314500 177400 491900	1060536	1060536 00	247480 247480	281067 284509	265100 265100
100 3 191200-7	502X165 491X165 3LT 1.9015	15F	MAYWOOD SENIOR CITIZEN HOUSING CORP 696 OAK AVE MAYWOOD NJ 150 E. PASSAIC ST	07607	*EXEMPT*	00	00 00 00	00 00 00	00 00 00	00 00 00
100 4 191400-9	71X79 3LT FG11S .1288	2	LARGE, MONICA A & CHRISTOPHER R 423 ESPLANADE MAYWOOD, NJ 423 ESPLANADE	07607	292500 179700 472200	1018063	1018063 00	237743 237742	269637 272941	254500 254500
100 5 191300-8	50X99 2LT FG11S .1136	2	NARVAEZ, CESAR STALIN SALGADO 419 ESPLANADE MAYWOOD, NJ 419 ESPLANADE	07607	287700 372900 660600	1424254	1424254 00	332969 332968	376846 381471	356100 356100
100 6 191500-0	624 50X121 2.5LT FG11S .1389	2	PICHARDO, AMAURY & VALENZUELA, DENISE 145 STEWART ST MAYWOOD, NJ 145 STEWART ST	07607	310900 188200 499100	1076060	1076060 00	251139 251138	285145 288638	269000 269000
100 7 191600-1	50X122 2.5LT FG11S .1400	2	BOGEN, MICHAEL & MERCEDES 141 STEWART STREET AMAYWOOD, NJ 141 STEWART ST	07607	311700 236400 548100	1181704	1181704 00	275887 275886	313047 316884	295400 295400
100 8 191700-2	50X123 2.5LT FG11S .1412	2	FELICIANO, ERNESTO & ANNETTE 137 STEWART ST MAYWOOD, NJ 131 STEWART ST	07607	312100 193800 505900	1090720	1090720 00	254582 254581	289008 292549	272700 272700
100 9 191800-3	50X125 2.5LT FG11S .1435	2	STICHAUNER, EDWINA M 127 STEWART ST MAYWOOD NJ 127 STEWART ST	07607	312500 186100 498600	1074982	1074982 00	250924 250923	284822 288313	268700 268700
100 10 191900-4	50X127 2.5LT FG11S .1458	2	PAYUMO, JESUS & EVANGELISTA, PINELLA 123 STEWART ST MAYWOOD, NJ 123 STEWART ST	07607	312900 305700 618600	1333702	1333702 00	311502 311502	353184 357514	333400 333400

7130800

15374005

00

00

15374005

7177031

8196974

7686800



Block No. Lot No. Qualification Account No.	Land Dimensions Building Description Additional Lots Acreage	Prop. Class	Owner's Name Address City State Property Location	Billing Code Zip Code	Land Improvement Exemption Net Total	2025 Property Tax Special Dist	2025 Total Tax Deduction Net Tax	Amt.Billed 2025 1st Q 2nd Q Total	2nd Half 2025 3rd Q 4th Q Total	Preliminary 2026 Tax 1st Q 2nd Q Total
100 11 192000-2	50X128 2.5LT FG11S .1469	2	YIANGOU, YIANGOS P 119 STEWART ST MAYWOOD, NJ 119 STEWART ST	07607	313700 191400 505100	1088996	1088996 00	254152 254151	288579 292114	272200 272200
100 12 192100-3	50X128 2.5LT FG11S .1469	2	KREUTZER, SHERI & RONALD R 115 STEWART ST MAYWOOD, NJ 115 STEWART ST	07607	314100 293300 607400	1309554	1309554 00	305800 305799	346852 351103	327400 327400
101 1 211000-2	50X100 2LT FG12S .1148	2	CAMACHO, PATRICK & DUBY, ERIN 434 GOLF AVE MAYWOOD, NJ 434 GOLF AVE	07607	302500 256200 558700	1204557	1204557 00	281428 281428	318895 322806	301100 301100
101 2 211100-3	50X100 2LT FG12S .1148	2	ALONZO, JOSEPH C & ANTHONY BONANNI 438 GOLF AVE MAYWOOD, NJ 438 GOLF AVE	07607	302500 296600 599100	1291660	1291660 00	301872 301872	341861 346055	322900 322900
101 3 211200-4	50X100 2LT FG12S .1148	2	HEROLD & CO INC 480 PASSAIC ST HACKENSACK NJ 440 GOLF AVE	07601	302500 198000 500500	1079078	1079078 00	252000 251999	285788 289291	269800 269800
101 4 211300-5	50X100 2LT FG12S .1148	2	PHILIPOSE, JACOB 442 GOLF AVE MAYWOOD, NJ 442 GOLF AVE	07607	302500 278500 581000	1252636	1252636 00	292726 292726	331559 335625	313200 313200
101 5 211400-6	50X100 2LT FG11S .1148	2	RIVERA, OVIDIO 444 GOLF AVENUE MAYWOOD, NJ 444 GOLF AVE	07607	302500 225800 528300	1139015	1139015 00	266041 266041	301618 305315	284800 284800
101 6 211500-7	50X125 .1435	2	TAYLOR, DUSTIN A & CHRISTINE A 118 STEWART STREET MAYWOOD, NJ 118 STEWART ST	07607	312500 314200 626700	1351165	1351165 00	315645 315644	357745 362131	337800 337800
101 7 211600-8	50X125 2.5LT FG11S .1435	2	FARELLI, SAL & JANE 120 STEWART ST MAYWOOD NJ 120 STEWART ST	07607	312500 310700 623200	1343619	1343619 00	313816 313815	355813 360175	335900 335900
101 8 211700-9	62X125 3LT FG11S .1779	2	STRAUSS, RON & MARITZA 128 STEWART ST MAYWOOD, NJ 128 STEWART ST	07607	325500 250500 576000	1241856	1241856 00	289767 289767	329145 333177	310500 310500
101 9 211800-0	62X125 3LT FG11S .1779	2	CHOWDHURY, SADIA&AMJAD&MEAH, LOVELY T 132 STEWART ST MAYWOOD, NJ 132 STEWART ST	07607	325500 450200 775700	1672409	1672409 00	377138 377138	456352 461781	418100 418100
101 10 211900-1	50X125 2LT FG11S .1435	2	RUDY, WILLA 140 STEWART ST MAYWOOD, NJ 140 STEWART ST	07607	312500 142800 455300	981627	981627 00	229027 229026	260194 263380	245400 245400
101 11 212000-9	50X125 2LT FG11S .1435	2	KEARNS, THOMAS F. & KELLY M. 144 STEWART STREET MAYWOOD, NJ 144 STEWART ST	07607	312500 269500 582000	1254792	1254792 -25000	286745 286745	326114 330188	307400 307400
101 12 212100-0	50X125 2LT FG11S .1435	2	METRY, MAGED & GIRGIS, SANDRA 148 STEWART ST MAYWOOD, NJ 148 STEWART ST	07607	312500 202900 515400	1111202	1111202 00	259370 259370	294428 298034	277800 277800

8034400

17322166

00

25000

17297166

8051048

9246118

8648600

Block No. Lot No. Qualification Account No.	Land Dimensions Building Description Additional Lots Acreage	Prop. Class	Owner's Name Address City State Property Location	Billing Code Zip Code	Land Improvement Exemption Net Total	2025 Property Tax Special Dist	2025 Total Tax Deduction Net Tax	Amt.Billed 2025 1st Q 2nd Q Total	2nd Half 2025 3rd Q 4th Q Total	Preliminary 2026 Tax 1st Q 2nd Q Total
101 13 209700-2	50X106 2LT FG11S .1217	2	SOUGIA INC 118 WASHINGTON AVE MAYWOOD, NJ 415 ESPLANADE	07607	290500 150100 440600	949934	949934 00	221764 221763	251661 254746	237500 237500 475000
101 14 209800-3	50X109 FG11S .1251	2	STECH, DOUGLAS J & AMABELLE A DAPLIN- 411 ESPLANADE MAYWOOD, NJ 411 ESPLANADE	07607	292700 259000 551700	1189465	1189465 00	277824 277823	314978 318840	297400 297400 594800
101 15 209900-4	50X12 .0138	1	STECH, DOUGLAS J & DALPIN A A. 3265 BAINSBIDGE AVE #32P BRONX, NY OFF FRONTAGE	10467	3600 0 3600	7762	7762 00	1937 1937	1931 1957	1900 1900 3800
101 16 210000-5	50X122 FG1 1S .1400	2	CIFUENTES, LUZ ADRIANA 409 EPSLANADE MAYWOOD, NJ 409 ESPLANADE	07607	296100 221600 517700	1116161	1116161 00	260608 260607	295661 299285	279000 279000 558000
101 17 210100-6	50X122 2.5LT FG11S .1400	2	SALERNO, PETER 405 ESPLANADE MAYWOOD, NJ 405 ESPLANADE	07607	297000 232100 529100	1140740	1140740 00	266364 266364	302154 305858	285200 285200 570400
101 18 210200-7	51X135 2.5LT FG11S .1581	2	SMITH, LASHAUN 401 THE ESPLANADE MAYWOOD, NJ 401 ESPLANADE	07607	301700 220000 521700	1124785	1124785 00	262544 262544	298023 301674	281200 281200 562400
101 19 210300-8	50X125 FG 11S .1435	2	ORDAS-SAJOR, PATRICIA DV & PHILLIAS, II 147 ACKERMAN ST MAYWOOD, NJ 147 ACKERMAN ST	07607	312500 237200 549700	1185153	1185153 00	281859 281858	308794 312642	296300 296300 592600
101 20 210400-9	75X125 .2152	2	GUERRERO (ETAL), MARIA L 141 ACKERMAN ST MAYWOOD, NJ 141 ACKERMAN ST	07607	337500 250900 588400	1268590	1268590 00	295847 295846	336390 340507	317100 317100 634200
101 21 210500-0	75X125 3.5LT FG11S .2152	2	YASSA, FADY 137 JEFFERSON ST WOOD RIDGE, NJ 133 ACKERMAN ST	07075	337500 265000 602500	1298990	1298990 00	302948 302948	344439 348655	324700 324700 649400
101 22 210600-1	50X125 2.5LT FG11S .1435	2	FERRAIOLI, BARBARA M 129 ACKERMAN ST MAYWOOD NJ 129 ACKERMAN ST	07607	312500 167200 479700	1034233	1034233 00	241347 241347	274091 277448	258600 258600 517200
101 23 210700-2	50X125 2.5LT FG11S .1435	2	MCMANUS, JOHN W & LINDA A 125 ACKERMAN AVE MAYWOOD, NJ 125 ACKERMAN ST	07607	312500 458400 770900	1662060	1662060 00	388490 388490	439842 445238	415500 415500 831000
101 24 210800-3	50X125 2.5LT FG12S .1435	2	PARES, JOANN 121 ACKERMAN STREET MAYWOOD, N.J. 121 ACKERMAN ST	07607	312500 206400 518900	1118748	1118748 00	261199 261199	296359 299991	279700 279700 559400
101 25 210900-4	50X125 2.5LT FG12S .1435	2	LEVIN, JARED & ROBIN 117 ACKERMAN ST MAYWOOD, NJ 117 ACKERMAN ST	07607	312500 231400 543900	1172648	1172648 00	273789 273788	310632 314439	293200 293200 586400
102 1 230900-0	69X163 5LT FG12S .2582	2	MANGONE, MICHAEL 342 MAYWOOD AVE MAYWOOD, NJ 342 MAYWOOD AVE	07607	311100 313400 624500	1346422	1346422 00	314139 314138	356887 361258	336600 336600 673200

7242900

15615691

00

00

15615691

7301311

8314380

7807800

Block No. Lot No. Qualification Account No.	Land Dimensions Building Description Additional Lots Acreage	Prop. Class	Owner's Name Address City State Property Location	Billing Code Zip Code	Land Improvement Exemption Net Total	2025 Property Tax Special Dist	2025 Total Tax Deduction Net Tax	Amt.Billed 2025 1st Q 2nd Q Total	2nd Half 2025 3rd Q 4th Q Total	Preliminary 2026 Tax 1st Q 2nd Q Total
102 2 231000-8	65X185 3LT CBG12S .2761	2	ROSSI, PETER & CHARLOTTE 350 MAYWOOD AVE MAYWOOD NJ 350 MAYWOOD AVE	07607	314700 197200 511900	1103656	V1 1103656 -25000 1078656	250914 250914 501828	286623 290205 576828	269700 269700 539400
102 3 231100-9	79X219 8LT FG11S .3972	2	ELBAZ, HOSSAM & HEBATALLA 354 MAYWOOD AVE MAYWOOD, NJ 354 MAYWOOD AVE	07607	331200 211000 542200	1168983	1168983 00 1168983	272444 272443 544887	310151 313945 624096	292200 292200 584400
102 4.01 231800-6	0.3090 AC .3090	2	ABEL, HORSHAL & MALIKA 356 MAYWOOD AVE MAYWOOD, NJ 356 MAYWOOD AVE	07607 A-1	319100 637700 956800	2062861	2062861 00 2062861	483662 483662 967324	544420 551117 1095537	515700 515700 1031400
102 4.02 231800-6	0.3226 .3226	2	CHOI, JAROME & YIM 360 MAYWOOD AVENUE MAYWOOD, NJ 360 MAYWOOD AVE	07607 A-1	321000 650900 971900	2095416	2095416 00 2095416	491248 491248 982496	553059 559861 1112920	523900 523900 1047800
102 4.03 231800-6	0.3477 .3477	2	BANTON, YVONNE J 364 MAYWOOD AVE MAYWOOD, NJ 364 MAYWOOD AVE	07458 A-1	324500 622100 946600	2040870	2040870 00 2040870	478282 478282 956564	538840 545466 1084306	510200 510200 1020400
102 4.04 231800-6	0.3727 .3727	2	PENG, LIAOBO & LI, YAN 368 MAYWOOD AVENUE MAYWOOD, NJ 368 MAYWOOD AVE	07607 A-1	327900 622200 950100	2048416	2048416 00 2048416	479843 479842 959685	541040 547691 1088731	512100 512100 1024200
102 5 220800-6	5.26 3SB 2SB 2SB 5G 5.2600	15D	OUR LADY QUEEN OF PEACE R C CHURCH 400 MAYWOOD AVE MAYWOOD, NJ 400 MAYWOOD AVE	07607	*EXEMPT*	00	00 00 00	00 00 00	00 00 00	00 00 00
102 6 207100-2	5.54AC 2SB 5.5400	15A	BOARD OF EDUCATION 450 MAYWOOD AVE MAYWOOD NJ MAYWOOD AVE	07607	*EXEMPT*	00	00 00 00	00 00 00	00 00 00	00 00 00
102 7 207200-3	47X133 2.5LT FG11S .1435	2	TAVERAS, RAMINIEL & MARIA A 418 ESPLANADE HACKENSACK, NJ 70 EDGEWOOD PL	07601	312500 242100 554600	1195718	1195718 00 1195718	279169 279168 558337	316749 320632 637381	298900 298900 597800
102 8 207300-4	50X110 2LT FG11S .1263	2	SANCHEZ, RAFAEL & CARINES 74 EDGEWOOD PL MAYWOOD, NJ 74 EDGEWOOD PL	07607	306500 215700 522200	1125863	1125863 00 1125863	262921 262920 525841	298184 301838 600022	281500 281500 563000
102 9 207400-5	50X110 2LT FG11S .1263	2	DIDOMENICO, T & CRISTOFARO, S 100 GREENBRIAR RD PARAMUS, NJ 78 EDGEWOOD PL	CO-TRSTES 07652	306500 255000 561500	1210594	1210594 00 1210594	282773 282773 565546	320559 324489 645048	302600 302600 605200
102 10 207500-6	50X110 2LT FG11S .1263	2	MEAGHER, M MEGAN N 82 EDGEWOOD PL MAYWOOD, NJ 82 EDGEWOOD PL	07607	306500 227800 534300	1151951	1151951 00 1151951	269000 269000 538000	305106 308845 613951	288000 288000 576000
102 11 207600-7	50X110 2LT FG11S .1263	2	BANYAR, KATHRYN 86 EDGEWOOD PL MAYWOOD, NJ 86 EDGEWOOD PL	07607	306500 182200 488700	1053637	1053637 00 1053637	245974 245973 491947	279135 282555 561690	263400 263400 526800
102 12 207700-8	75X100 3LT FG12S .1722	2	GUMBERICH, GAY & HASHEMI, M 441 GOLF AVE MAYWOOD NJ 441 GOLF AVE	07607	322500 290300 612800	1321197	1321197 00 1321197	308382 308381 616763	350072 354362 704434	330300 330300 660600

8153600

17579162

00

25000

17554162

8209218

9344944

8777000

Block No. Lot No. Qualification Account No.	Land Dimensions Building Description Additional Lots Acreage	Prop. Class	Owner's Name Address City State Property Location	Billing Code Zip Code	Land Improvement Exemption Net Total	2025 Property Tax Special Dist	2025 Total Tax Deduction Net Tax	Amt.Billed 2025 1st Q 2nd Q Total	2nd Half 2025 3rd Q 4th Q Total	Preliminary 2026 Tax 1st Q 2nd Q Total
102 13 207800-9	50X100 2LT FG11S .1148	2	SOSA, BENJAMIN 437 GOLF AVE MAYWOOD, NJ 437 GOLF AVE	07607	302500 214400 516900	1114436	1114436 00 1114436	260285 260284 520569	295125 298742 593867	278600 278600 557200
102 14 207900-0	50X100 2LT FG11S .1148	2	TROTTER, FRANCIS A. & ELIZABETH 431 GOLF AVE MAYWOOD NJ 431 GOLF AVE	07607	302500 164200 466700	1006205	1006205 00 1006205	234945 234944 469889	266525 269791 536316	251600 251600 503200
102 15 208000-8	45X100 2LT FG11S .1033	2	CATON, MATTHEW & BULEY, ANNIK 91 SINNIGER PL MAYWOOD, NJ 91 SINNIGER PL	07607	295300 229600 524900	1131684	1131684 00 1131684	261092 261091 522183	302914 306587 609501	282900 282900 565800
102 16 208100-9	50X110 2LT FG12S .1263	2	ANDROS, SYLVIA 83 SINNIGER PL MAYWOOD, NJ 83 SINNIGER PL	07607	306500 238900 545400	1175882	1175882 00 1175882	268346 268345 536691	317687 321504 639191	294000 294000 588000
102 17 208200-0	50X110 2LT FG11S .1263	2	PAL, JUDY 77 SINNIGER PL MAYWOOD NJ 77 SINNIGER PL	07607	306500 167200 473700	1021297	1021297 00 1021297	238388 238388 476776	270603 273918 544521	255300 255300 510600
102 18 208300-1	50X110 2LT FG11S .1263	2	KOWALSKI, JOHN & CATHERINE 69 SINNIGER PL MAYWOOD, NJ 69 SINNIGER PL	07607	306500 193700 500200	1078431	1078431 00 1078431	251784 251784 503568	285681 289182 574863	269600 269600 539200
102 19 208400-2	50X110 2LT FG11S .1263	2	FINK, AMY M. & DARDEN, VALERIE 65 SINNIGER PL MAYWOOD NJ 65 SINNIGER PL	07607	306500 203300 509800	1099129	1099129 00 1099129	256626 256626 513252	291154 294723 585877	274800 274800 549600
102 20 208500-3	50X110 2LT FG11S .1263	2	OBARRIO, JOSE & DEBRA 66 SINNIGER PL MAYWOOD NJ 66 SINNIGER PL	07607	306500 176300 482800	1040917	1040917 00 1040917	243015 243014 486029	275754 279134 554888	260200 260200 520400
102 21 208600-4	50X110 2LT FG11S .1263	2	WEINZIERE, ROY & BEAUDETTE, JOANNE 70 SINNIGER PL MAYWOOD, NJ 70 SINNIGER PL	07607	306500 166800 473300	1020435	1020435 00 1020435	238173 238172 476345	270389 273701 544090	255100 255100 510200
102 22 208700-5	50X110 2LT FG22S .1263	2	SMITH, KYLA E 78 SINNIGER PL MAYWOOD, NJ 78 SINNIGER PL	07607	306500 193100 499600	1077138	1077138 00 1077138	251515 251515 503030	285305 288803 574108	269300 269300 538600
102 23 208800-6	50X105 FG1 1S .1205	2	PETRIE, JAMES & HEATHER 82 SINNIGER PL MAYWOOD, NJ 82 SINNIGER PL	07607	304500 205700 510200	1099991	1099991 00 1099991	256842 256841 513683	291369 294939 586308	275000 275000 550000
102 24 208900-7	50X100 2LT FG12S .1148	2	THOMSEN, JON K & ERIN M 415 GOLF AVE MAYWOOD, NJ 415 GOLF AVE	07607	302500 182700 485200	1046091	1046091 00 1046091	244252 244252 488504	277096 280491 557587	261500 261500 523000
102 25 209000-5	50X100 2LT FG12S .1148	2	DESMOND, TIMOTHY & JEAN 411 GOLF AVE. MAYWOOD, NJ 413 GOLF AVE	07607	302500 206100 508600	1096542	1096542 00 1096542	256088 256088 512176	290403 293963 584366	274100 274100 548200
102 26 209100-6	50X100 2LT FG12S .1148	2	MILLER HENRY W & TAMAYNE BARBARA 407 GOLF AVE MAYWOOD NJ 407 GOLF AVE	07607	302500 142000 444500	958342	958342 00 958342	223755 223754 447509	253861 256972 510833	239600 239600 479200

6941800

14966520

00

00

14966520

6970204

7996316

7483200

Block No. Lot No. Qualification Account No.	Land Dimensions Building Description Additional Lots Acreage	Prop. Class	Owner's Name Address City State Property Location	Billing Code Zip Code	Land Improvement Exemption Net Total	2025 Property Tax Special Dist	2025 Total Tax Deduction Net Tax	Amt.Billed 2025 1st Q 2nd Q Total	2nd Half 2025 3rd Q 4th Q Total	Preliminary 2026 Tax 1st Q 2nd Q Total
102 27 209200-7	70X100 2.5LT FG22S .1607	2	HELLMANN, CHRISTIAN & HAZEL 401 GOLF AVENUE MAYWOOD, NJ 401 GOLF AVE	07607	318500 389400 707900	1526232	1526232 00 1526232	355080 355080 710160	405559 410513 816072	381600 381600 763200
102 28 209300-8	50X105 FG 1 1S .1205	2	TANNER, WARREN C & ALEXANDRA 77 HARTWICH ST MAYWOOD, NJ 77 HARTWICH ST	07607	308500 198900 507400	1093954	1093954 00 1093954	255389 255388 510777	289813 293364 583177	273500 273500 547000
102 29 209400-9	50X110 2LT FG22S .1263	2	DILWORTH, EDWARD A & ORTIZ, CINDY J 73 HARTWICH ST MAYWOOD, NJ 73 HARTWICH ST	07607	306500 413100 719600	1551458	1551458 00 1551458	362612 362612 725224	410598 415636 826234	387900 387900 775800
102 30 209500-0	50X110 2LT FG11S .1263	2	MAYER, ELAINE M. 69 HARTWICH STREET MAYWOOD, NJ 69 HARTWICH ST	07607	306500 184400 490900	1058380	1058380 00 1058380	247104 247103 494207	280369 283804 564173	264600 264600 529200
102 31 209600-1	50X110 2LT FG11S .1263	2	SENGOS, IOANNIS & OATES, DANIELLE 65 HARTWICH ST MAYWOOD, NJ 65 HARTWICH ST	07607	306500 210300 516800	1114221	1114221 00 1114221	260177 260177 520354	295125 298742 593867	278600 278600 557200
102 32 220900-7	50X110 2LT FG11S .1263	2	WEIGEL (TESTMT TRST), GAIL M 66 HARTWICH ST MAYWOOD, NJ 66 HARTWICH ST	07607	306500 197100 503600	1085762	1085762 00 1085762	253506 253505 507011	287613 291138 578751	271400 271400 542800
102 33 221000-5	50X110 2LT FG11S .1263	2	THANT, SU THEW 70 HARTWICH ST MAYWOOD, NJ 70 HARTWICH ST	07607	306500 287100 593600	1279802	1279802 00 1279802	298967 298966 597933	338857 343012 681869	320000 320000 640000
102 34 221100-6	50X110 2LT FG11S .1263	2	MYINT, AUNG CHO & LYNN LYNN THWAY 74 HARTWICH ST MAYWOOD, NJ 74 HARTWICH ST	07607	306500 259100 565600	1219434	1219434 00 1219434	284871 284871 569742	322866 326826 649692	304900 304900 609800
102 35 221200-7	50X115 25X110, FG1 1S .1320	2	GORANT, ALEX G & JESSIE S 78 HARTWICH ST MAYWOOD, NJ 78 HARTWICH ST	07607	308500 269200 577700	1245521	1245521 00 1245521	290897 290896 581793	329842 333886 663728	311400 311400 622800
102 36 221300-8	70X100 3LT FG22S .1607	2	CATHERINE LEE IRREVOCABLE TRUST 391 GOLF AVE MAYWOOD, NJ 391 GOLF AVE	07607	318500 249000 567500	1223530	1223530 00 1223530	285571 285570 571141	324209 328180 652389	305900 305900 611800
102 37 221400-9	50X100 2LT FG12S .1148	2	KIM, HYEIN GRACE & SEO, MINBOK KEVIN 381 GOLF AVE MAYWOOD, NJ 381 GOLF AVE	07607	302500 236800 539300	1162731	1162731 W1 -25000 1137731	262159 262158 524317	304820 308594 613414	284400 284400 568800
102 38 221500-0	50X125 2LT FG12S .1435	2	ROZBORIL, DUSAN & TEREZIE 375 GOLF AVE MAYWOOD, NJ 375 GOLF AVE	07607	312500 267000 579500	1249402	1249402 00 1249402	291812 291811 583623	330862 334917 665779	312400 312400 624800
102 39 221600-1	50X125 2LT FG12S .1435	2	SADOWSKI, JOHN M & LISA J 371 GOLF AVE MAYWOOD, NJ 371 GOLF AVE	07607	312500 209700 522200	1125863	1125863 00 1125863	262813 262813 525626	298291 301946 600237	281500 281500 563000
102 40 221700-2	50X110 F G1 2S .1263	2	NEMECZEK, BARBARA A & DANIEL M 73 ROMAINE AVE MAYWOOD, NJ 73 ROMAINE AVE	07607	306500 212500 519000	1118964	1118964 00 1118964	261307 261306 522613	296359 299992 596351	279700 279700 559400

7910600

17055254

00

25000

17030254

7944521

9085733

8515600



Block No. Lot No. Qualification Account No.	Land Dimensions Building Description Additional Lots Acreage	Prop. Class	Owner's Name Address City State Property Location	Billing Code Zip Code	Land Improvement Exemption Net Total	2025 Property Tax Special Dist	2025 Total Tax Deduction Net Tax	Amt.Billed 2025 1st Q 2nd Q Total	2nd Half 2025 3rd Q 4th Q Total	Preliminary 2026 Tax 1st Q 2nd Q Total
102 41 221800-3	50X110 2LT FG12S .1263	2	O'ROURKE, JAMES ROBERT & KIMBERLY 67 ROMAINE AVE MAYWOOD, NJ 67 ROMAINE AVE	07607	306500 210000 516500	1113574	1113574 00 1113574	260016 260015 520031	294964 298579 593543	278400 278400 556800
102 42 221900-4	75X110 3LT FG12S .1894	2	SAVAGE, JOHN E. & MARY BETH 61 ROMAINE AVE MAYWOOD NJ 61 ROMAINE AVE	07607	328500 284300 612800	1321197	1321197 00 1321197	308328 308328 616656	350126 354415 704541	330300 330300 660600
102 43 233300-5	50X133 2.5LT FG12S .1527	2	LONGOBARDI, FREDERICK S & MARGARET A 60 ROMAINE AVENUE MAYWOOD, NJ 60 ROMAINE AVE	07607	315700 221200 536900	1157556	1157556 00 1157556	270238 270237 540475	306662 310419 617081	289400 289400 578800
102 44 233400-6	50X135 3LT FG22S N .1550	2	SOMMER JENNIFER A 66 ROMAINE AVE MAYWOOD, NJ 66 ROMAINE AVE	07661	316500 222700 539200	1162515	1162515 00 1162515	271368 271367 542735	308003 311777 619780	290600 290600 581200
102 45 233500-7	L6 50X136 3LT FG12S .1561	2	KIM, KIH YUN & CHOI, CHRISTINE JI WON 70 ROMAINE AVE MAYWOOD, NJ 70 ROMAINE AVE	07607	316900 233700 550600	1187094	1187094 00 1187094	277070 277070 554140	314550 318404 632954	296800 296800 593600
102 46 233600-8	50X138 3LT FG22S .1584	2	FIGUEROA, MIGUEL A & NANCY L 74 ROMAINE AVE MAYWOOD NJ 74 ROMAINE AVE	07607	317300 261000 578300	1246815	1246815 00 1246815	291058 291058 582116	330326 334373 664699	311700 311700 623400
102 47 233700-9	72X100 2.5LT FG22S .1653	2	BASDEO, MALICIA & HERNANDEZ, JASON 363 GOLF AVENUE MAYWOOD, NJ 363 GOLF AVE	07607	320100 301100 621200	1339307	1339307 00 1339307	312740 312739 625479	354740 359088 713828	334800 334800 669600
102 48 233800-0	68X100 3LT FG11S .1561	2	ARCAROLI JR, (ETAL), FRANK J. 361 GOLF AVE MAYWOOD, NJ 361 GOLF AVE	07607	316900 257300 574200	1237975	1237975 00 1237975	289014 289013 578027	327965 331983 659948	309500 309500 619000
102 49 232900-4	61X150 3LT FG11S .2101	2	CECCONI, MATTHEW & BRYAN, ALISON 355 GOLF AVE MAYWOOD, NJ 355 GOLF AVE	07607	335700 244500 580200	1250911	1250911 00 1250911	291704 291703 583407	331722 335782 667504	312700 312700 625400
102 50 233000-2	50X150 3LT 2SB .1722	2	JOHNSON, KENNETH & BARBARA 351 GOLF AVE MAYWOOD NJ 351 GOLF AVE	07607	322500 410500 733000	1580348	1580348 00 1580348	369122 369122 738244	418487 423617 842104	395100 395100 790200
102 51 233100-3	75X150 4.5LT FG11S .2583	2	RICHARDS, THOMAS H & NANCY J 347 GOLF AVE MAYWOOD N J 347 GOLF AVE	07607	346900 346600 693500	1495186 v1	1495186 -25000 1470186	342536 342535 685071	390131 394984 785115	367500 367500 735000
102 52 233200-4	75X150 4.5LT FG11S .2583	2	POMARICO, THEODORE & JILL K 339 GOLF AVE MAYWOOD, NJ 339 GOLF AVE	07607	346900 300100 647000	1394932	1394932 00 1394932	325275 325275 650550	369927 374455 744382	348700 348700 697400
102 53 231900-7	50X150 3LT BG11S .1722	2	BUFI, IGNAZIO & ANTONIA 333 GOLF AVE MAYWOOD NJ 333 GOLF AVE	07607	322500 269700 592200	1276783 s1	1276783 -25000 1251783	291749 291748 583497	332071 336215 668286	312900 312900 625800
102 54 232000-5	75X150 4LT BG21S .2583	2	VARELAS, PATRICK W & CHRISTINE CO-TRST 55 E MAGNOLIA AVE MAYWOOD, NJ 55 E MAGNOLIA AVE	07607	336500 397400 733900	1582288	1582288 00 1582288	367831 367830 735661	420745 425882 846627	395600 395600 791200

8509500

18346481

00

50000

18296481

8536089

9760392

9148000

Block No. Lot No. Qualification Account No.	Land Dimensions Building Description Additional Lots Acreage	Prop. Class	Owner's Name Address City State Property Location	Billing Code Zip Code	Land Improvement Exemption Net Total	2025 Property Tax Special Dist	2025 Total Tax Deduction Net Tax	Amt.Billed 2025 1st Q 2nd Q Total	2nd Half 2025 3rd Q 4th Q Total	Preliminary 2026 Tax 1st Q 2nd Q Total
102 55 232100-6	75X150 4LT FG21S .2583	2	HUNKELE, MARY ELLEN 51 E MAGNOLIA AVE MAYWOOD NJ 51 E MAGNOLIA AVE	07607	336500 255800 592300	1276999	1276999 W1 -25000 1251999	291480 291479 582959	332447 336593 669040	313000 313000 626000
102 56 232200-7	50X150 3LT FG22S .1722	2	GONZALEZ, YOJANNY M ETAL 49 E MAGNOLIA AVE MAYWOOD, NJ 49 E MAGNOLIA AVE	07607	312800 359800 672600	1450126	1450126 00 1450126	338671 338671 677342	384038 388746 772784	362500 362500 725000
102 57 232300-8	50X150 3LT FG11S .1722	2	BEIRNE, KRISTEN M TRSTE 135 OXFORD AVE SADDLE BROOK, NJ 41 E MAGNOLIA AVE	07663	312800 327000 639800	1379409	1379409 V1 -25000 1354409	315851 315850 631701	359115 363593 722708	338600 338600 677200
102 58 232400-9	50X150 3LT FG11S .1722	2	SURGAN, MERLE F 326 JAEGER AVE MAYWOOD, NJ 326 JAEGER AVE	07607	322500 244200 566700	1221805	1221805 00 1221805	285087 285086 570173	323833 327799 651632	305500 305500 611000
102 59 232500-0	50X150 3LT FG11S .1722	2	BOZANIAN, E.J. & MCGREGOR, M. TRUSTEES 330 JAEGER AVE MAYWOOD, NJ 330 JAEGER AVE	07607	322500 196700 519200	1119395	1119395 00 1119395	261092 261091 522183	296789 300423 597212	279800 279800 559600
102 60 232600-1	50X150 2LT FG11S .1722	2	LINSALATA, FRANK & CHRISTINE M. 334 JAEGER AVE MAYWOOD, NJ 334 JAEGER AVE	07607	322500 210100 532600	1148286	1148286 00 1148286	267871 267870 535741	304408 308137 612545	287100 287100 574200
102 61 232700-2	50X150 3LT FG11S .1722	2	LAURICE, DANIELLE 340 JAEGER AVENUE MAYWOOD, NJ 340 JAEGER AVE	07607	322500 322000 644500	1389542	1389542 00 1389542	324414 324414 648828	368102 372612 740714	347400 347400 694800
102 62 232800-3	65X150 3LT BG21S .2238	2	VARGAS, MANUEL & ANNEMARIE 346 JAEGER AVE. MAYWOOD, NJ 346 JAEGER AVE	07607	340500 344300 684800	1476429	1476429 00 1476429	344428 344427 688855	391390 396184 787574	369100 369100 738200
102 63 231200-0	100X163 1.5SBBRKFR .3742	2	REEVES (ETALS), MARK P (P. REEVES L/E) C/O 345 JAEGER AVE MAYWOOD, NJ 345 JAEGER AVE	07607	365700 312500 678200	1462199	1462199 00 1462199	331516 331515 663031	397211 401957 799168	365500 365500 731000
102 64 231300-1	50X163 3LT F G1 2S .1871	2	DOMINIC, MARIA & NELSON, FREDERICK 341 JAEGER AVE MAYWOOD, NJ 341 JAEGER AVE	07607	327700 377000 704700	1519333	1519333 00 1519333	354758 354757 709515	402443 407375 809818	379800 379800 759600
102 65 231400-2	50X163 3LT FG12S .1871	2	BRUNO, CHRISTOPHER & PERGOLA, D TRSTEE 333 JAEGER AVE MAYWOOD, NJ 333 JAEGER AVE	07607	327700 254700 582400	1255654	1255654 00 1255654	292941 292941 585882	332848 336924 669772	313900 313900 627800
102 66 231500-3	68X163 4LT FG22S .2545	2	FIGLIA, PETER A. & SUSAN M. 325 JAEGER AVE MAYWOOD, NJ 327 JAEGER AVE	07607	346900 473300 820200	1768351	1768351 00 1768351	412808 412807 825615	468498 474238 942736	442100 442100 884200
102 67 231600-4	100X150 6LT FG12S .3444	2	HEANEY, HERBERT S. & MARY ELIZABETH 25 E. MAGNOLIA AVE. MAYWOOD, N.J. 25 E MAGNOLIA AVE	07607	342000 451300 793300	1710355	1710355 00 1710355	393547 393547 787094	458854 464407 923261	427600 427600 855200
102 68 231700-5	63X150 4LT FG32S .2169	2	BRINGA, ALBERT & RUCKS, ANGELA M 21 E MAGNOLIA AVE MAYWOOD, NJ 21 E MAGNOLIA AVE	07607	328000 401000 729000	1571724	1571724 00 1571724	343244 343244 686488	440067 445169 885236	392900 392900 785800

9160300

19749607

00

50000

19699607

9115407

10584200

9849600

Block No. Lot No. Qualification Account No.	Land Dimensions Building Description Additional Lots Acreage	Prop. Class	Owner's Name Address City State Property Location	Billing Code Zip Code	Land Improvement Exemption Net Total	2025 Property Tax Special Dist	2025 Total Tax Deduction Net Tax	Amt.Billed 2025 1st Q 2nd Q Total	2nd Half 2025 3rd Q 4th Q Total	Preliminary 2026 Tax 1st Q 2nd Q Total
103 1 207000-1	100X87 1SBBRCB .1997	2	CARRASCAL, DUNIA GLADYS QUISPE 24 TAPLIN AVE MAYWOOD, NJ 24 TAPLIN AVE	07607	334600 320300 654900	1411964	1411964 00 1411964	303863 303862 607725	399828 404411 804239	353000 353000 706000
103 2 205900-6	108X150 1SBBRCB .3719	15D	UNITY CHURCH OF CHRIST 735 RUTLAND AVENUE TEANECK, NJ OAK & TAPLIN	07666	*EXEMPT*	00	00 00 00	00 00 00	00 00 00	00 00 00
103 3 206900-3	44X100 2LT FG11S .1010	15F	HASSON, ALICE & PATRICK 436 OAK AVENUE MAYWOOD, NJ 436 OAK AVE	07607	*EXEMPT*	00	00 00 00	00 00 00	00 00 00	00 00 00
103 4 206000-4	198X250 10.5LT 1.1364	15C	BOROUGH OF MAYWOOD 15 PARK AVE MAYWOOD NJ 459 MAYWOOD AVE	07607	*EXEMPT*	00	00 00 00	00 00 00	00 00 00	00 00 00
103 5 206100-5	50X150 F 2S .1722	2	STANKOVICH(ETAL), CSILLA A 451 MAYWOOD AVE MAYWOOD, NJ 451 MAYWOOD AVE	07607	277900 285500 563400	1214690	1214690 00 1214690	280245 280244 560489	325129 329072 654201	303700 303700 607400
103 6 206800-2	50X102 1SF W/ BSMT .1171	2	LOIBL, LINDA S. 460 OAK AVE MAYWOOD, NJ 416 OAK AVE	07607	290900 251100 542000	1168552	1168552 00 1168552	267871 267870 535741	314509 318302 632811	292100 292100 584200
103 7 206200-6	149X252 150X126 F LOT 8 .8620	4A	JW CONGREGATION SUPPORT INC 1005 RED MILLS RD WALKILL, NY 439 MAYWOOD AVE	12589	671400 1521700 2193100	4728324	4728324 00 4728324	1241005 1241004 2482009	1115482 1130833 2246315	1182100 1182100 2364200
103 9 206300-7	51X111 .1300	2	BROWN, ALEXANDER & CAROL 9 THOMA AVE MAYWOOD, NJ 9 THOMA AVE	07607	295600 257600 553200	1192699	1192699 00 1192699	275672 275671 551343	318742 322614 641356	298200 298200 596400
103 10 206400-8	50X111 .1274	2	BONJA, SALIM E & RODRIGUEZ, Z. 13 THOMA AVE MAYWOOD, NJ 13 THOMA AVE	07607	294800 293600 588400	1268590	1268590 00 1268590	293372 293371 586743	338865 342982 681847	317100 317100 634200
103 11 206500-9	50X110 .1263	2	TORRES, CARLOS & DENISE 17 THOMA AVE MAYWOOD, NJ 17 THOMA AVE	07607	294400 299300 593700	1280017	1280017 00 1280017	294771 294770 589541	343160 347316 690476	320000 320000 640000
103 12 206600-0	50X108 FG22S .1240	15F	DIDINO, MARIA 21 THOMA AVE MAYWOOD, N.J. 21 THOMA AVE	07607	*EXEMPT*	00	00 00 00	00 00 00	00 00 00	00 00 00
103 13 206700-1	50 X 108 1SFR&B .1240	2	GABELMANN, WM E & PATRICIA 25 THOMA AVE MAYWOOD N J 25 THOMA AVE	07607	293200 260900 554100	1194640	1194640 00 1194640	276156 276155 552311	319225 323104 642329	298700 298700 597400
104 1 205300-0	53X105 2LT FG22S .1278	2	CLANCY JAMES PATRICK 55 THOMA AVE MAYWOOD NJ 55 THOMA AVE	07607	309100 150100 459200	990035	990035 00 990035	227144 227143 454287	266267 269481 535748	247500 247500 495000
104 2 204400-4	50X126 2LT FG22S .1446	2	GIEGER-SCHULTZ, LORRAINE 402 POPLAR AVE MAYWOOD, NJ 402 POPLAR AVE	07607	315400 261400 576800	1243581	1243581 00 1243581	286324 286323 572647	333448 337486 670934	310900 310900 621800

7278800

15693092

00

00

15693092

7492836

8200256

7846600

Block No. Lot No. Qualification Account No.	Land Dimensions Building Description Additional Lots Acreage	Prop. Class	Owner's Name Address City State Property Location	Billing Code Zip Code	Land Improvement Exemption Net Total	2025 Property Tax Special Dist	2025 Total Tax Deduction Net Tax	Amt.Billed 2025 1st Q 2nd Q Total	2nd Half 2025 3rd Q 4th Q Total	Preliminary 2026 Tax 1st Q 2nd Q Total
104 3 204500-5	59X125 2.5LT FG11S .1693	2	MAKI, ROGER J & MARY F 406 POPLAR AVE MAYWOOD, N.J. 406 POPLAR AVE	07607	325500 134700 460200	992191	992191 W1 -25000 967191	220571 220571 441142	261414 264635 526049	241800 241800 483600
104 4 204600-6	40X125 2LT FG12S .1148	2	BASILE, B V JR & R A 410 POPLAR AVE MAYWOOD NJ 410 POPLAR AVE	07607	305000 214800 519800	1120689	1120689 V1 -25000 1095689	251560 251559 503119	294466 298104 592570	273900 273900 547800
104 5 204700-7	38X125 2LT FG12S .1090	2	VENDIVIL, FRANCIS & LEISHEL 414 POPLAR AVE MAYWOOD, NJ 414 POPLAR AVE	07607	303100 247500 550600	1187094	1187094 00 1187094	273412 273411 546823	318208 322063 640271	296800 296800 593600
104 6 204800-8	50X125 2.5LT FG21S .1435	2	SOLARO (ETAL), STEVEN M 418 POPLAR AVE MAYWOOD, NJ 418 POPLAR AVE	07607	315000 146000 461000	993916	993916 00 993916	227359 227359 454718	267986 271212 539198	248500 248500 497000
104 7 204900-9	50X125 2.5LT FG12S .1435	2	GRYCZKO, JOSEPH F & ELENA CARUSO 422 POPLAR AVE MAYWOOD, NJ 422 POPLAR AVE	07607	315000 187700 502700	1083821	1083821 00 1083821	248449 248448 496897	291703 295221 586924	271000 271000 542000
104 8 205000-7	50X125 2.5LT FG11S .1435	2	AYERLEE, JEAN E 56 BELLE AVENUE MAYWOOD, NJ 428 POPLAR AVE	07607	315000 150100 465100	1002756	1002756 00 1002756	229995 229995 459990	269755 273011 542766	250700 250700 501400
104 9 205100-8	50X125 2.5LT FG11S .1435	2	GONZALEZ, RAUL 432 POPLAR AVE MAYWOOD, NJ 432 POPLAR AVE	07607	315000 332700 647700	1396441	1396441 00 1396441	321455 321455 642910	374499 379032 753531	349100 349100 698200
104 10 205200-9	62X129 3LT FG22S .1836	2	ALLARD, JEAN-BAPTISTE ETAL 54 TAPLIN AVE MAYWOOD, NJ 54 TAPLIN AVE	07607	330000 223800 553800	1193993	1193993 00 1193993	274004 274003 548007	321055 324931 645986	298500 298500 597000
104 11 205700-4	63X119 3LT FG12S .1721	2	HERRERA, DIEGO & LATORRES, JACKLYN 46 TAPLIN AVE MAYWOOD, NJ 46 TAPLIN AVE	07607	325000 202600 527600	1137506	1137506 00 1137506	261361 261360 522721	305546 309239 614785	284400 284400 568800
104 12 205800-5	50X136 2LT FG11S .1561	2	BOLEN, CRAIG & GALLAGHER, SUZANNE 40 TAPLIN AVE MAYWOOD, NJ 40 TAPLIN AVE	07607	319000 234800 553800	1193993	1193993 00 1193993	275833 275832 551665	319226 323102 642328	298500 298500 597000
104 13 203600-9	75X126 4LT FG22S .2169	2	GONZALESZ, SILVA & COHEN, JONATHAN 34 TAPLIN AVE MAYWOOD, NJ 34 TAPLIN AVE	07607	341200 389900 731100	1576252	1576252 00 1576252	363904 363903 727807	421664 426781 848445	394100 394100 788200
104 14 203700-0	50X125 2LT FG11S .1435	2	FAJVAN, ROBERT V & MARIA 433 OAK AVENUE MAYWOOD, NJ 433 OAK AVE	07607	315000 245700 560700	1208869	1208869 00 1208869	278308 278307 556615	324165 328089 652254	302200 302200 604400
104 15 203800-1	50X125 2.5LT FG11S .1435	2	DUNLAP, WENDI 427 OAK AVE MAYWOOD, NJ 427 OAK AVE	07607	315000 280900 595900	1284760	1284760 00 1284760	294340 294340 588680	345955 350125 696080	321200 321200 642400
104 16 203900-2	50X125 2LT F1S .1435	2	GUIA, JUAN & RAMIREZ, ZULAY CASTILLO 423 OAK AVE MAYWOOD, NJ 423 OAK AVE	07607	315000 182900 497900	1073472	1073472 00 1073472	222463 222463 444926	312531 316015 628546	268400 268400 536800

7627900

16445753

00

50000

16395753

7486020

8909733

8198200

Block No. Lot No. Qualification Account No.	Land Dimensions Building Description Additional Lots Acreage	Prop. Class	Owner's Name Address City State Property Location	Billing Code Zip Code	Land Improvement Exemption Net Total	2025 Property Tax Special Dist	2025 Total Tax Deduction Net Tax	Amt.Billed 2025 1st Q 2nd Q Total	2nd Half 2025 3rd Q 4th Q Total	Preliminary 2026 Tax 1st Q 2nd Q Total
104 17 204000-0	50X125 .1435	2	TIMMINS, CHRISTOPHER & LISA 419 OAK AVENUE MAYWOOD, NJ 419 OAK AVE	07607	315000 688500 1003500	2163546	2163546 00 2163546	496144 496143 992287	582118 589141 1171259	540900 540900 1081800
104 18 204100-1	50X125 2.5LT FG12S .1435	2	MOHRING,STEPHEN H &JOANMARIE 415 OAK AVE MAYWOOD, NJ 415 OAK AVE	07607	315000 238600 553600	1193562	1193562 00 1193562	268731 268731 537462	326112 329988 656100	298400 298400 596800
104 19 204200-2	62X125 5LT FG22S .1779	2	BASILE, BRAD V & DYRNESS, SUSAN 411 OAK AVE MAYWOOD, NJ 411 OAK AVE	07607	327000 351000 678000	1461768	1461768 00 1461768	337326 337326 674652	391185 395931 787116	365400 365400 730800
104 20 204300-3	73X125 69X125 FG1 2S .2095	2	O'NEILL, JUSTIN & STACEY A 399 OAK AVE MAYWOOD, NJ 399 OAK AVE	07607	334000 210100 544100	1173080	1173080 00 1173080	268570 268569 537139	316066 319875 635941	293300 293300 586600
104 21 205600-3	75X107 3LT FG22S .1842	2	SOLIS,JOANNE 39 THOMA AVE MAYWOOD,NJ 39 THOMA AVE	07607	329200 411400 740600	1596734	1596734 00 1596734	366002 366001 732003	429773 434958 864731	399200 399200 798400
104 22 205500-2	75X106 2LT FG12S .1825	2	DIAZ, WILDA 45 THOMA AVE MAYWOOD, NJ 45 THOMA AVE	07607	328600 434500 763100	1645244	1645244 00 1645244	330494 330493 660987	489458 494799 984257	411300 411300 822600
104 23 205400-1	50X105 2LT FG12S .1205	2	TAVERAS, UZZIEL & NUNEZ, KARLENE 49 THOMA AVE MAYWOOD, NJ 49 THOMA AVE	07607	307000 332900 639900	1379624	1379624 00 1379624	314730 314730 629460	372843 377321 750164	344900 344900 689800
105 1 195900-2	54X100 2LT FG12S .1240	2	CHAN, WINNIE YUAN 141 PROSPECT AVENUE MAYWOOD, NJ 141 PROSPECT AVE	07607	308200 207900 516100	1112712	1112712 00 1112712	252430 252429 504859	302120 305733 607853	278200 278200 556400
105 2 196000-0	50X93 2LT FG22S .1067	2	NGAAMBA (ETAL), LYNDIA 436 HILL STREET MAYWOOD, NJ 436 HILL ST	07607	293500 419800 713300	1537875	1537875 00 1537875	325060 325059 650119	441382 446374 887756	384500 384500 769000
105 3 196100-1	50X100 2LT .1148	2	BLAS, JEROME C. & PAMELA S. 440 HILL ST. MAYWOOD, N.J. 440 HILL ST	07607	305000 243000 548000	1181488	1181488 00 1181488	272820 272820 545640	316006 319842 635848	295400 295400 590800
105 4 195500-8	45X80 1.5LT FG12S .0826	2	WILSON, VINTON OJ& NASHIKA, LUMSDEN 399 PALMER AVE MAYWOOD, NJ 399 PALMER AVE	07607	283300 224700 508000	1095248	1095248 00 1095248	252322 252322 504644	293524 297080 590604	273800 273800 547600
105 5 195600-9	56X80 2LT FG12S .1028	2	STEFANO, JOHN & MARILYN 397 PALMER AVE MAYWOOD NJ 397 PALMER AVE	07607	296400 201900 498300	1074335	1074335 00 1074335	247104 247103 494207	288320 291808 580128	268600 268600 537200
105 6 195700-0	58X101 2LT FG22S .1345	2	SCIANCELEPORE,J. & TIELEMAN, W.J. 117 PROSPECT AVE MAYWOOD NJ 117 PROSPECT AVE	07607	311900 190000 501900	1082096	1082096 00 1082096	247911 247910 495821	291381 294894 586275	270500 270500 541000
105 7 195800-1	54X100 2LT FG12S .1240	2	BERNSTEIN, HAROLD M & MARCIA M 133 PROSPECT AVE MAYWOOD, NJ 133 PROSPECT AVE	07607	308600 172300 480900	1036820	1036820 00 1036820	235913 235913 471826	280814 284180 564994	259200 259200 518400



Block No. Lot No. Qualification Account No.	Land Dimensions Building Description Additional Lots Acreage	Prop. Class	Owner's Name Address City State Property Location	Billing Code Zip Code	Land Improvement Exemption Net Total	2025 Property Tax Special Dist	2025 Total Tax Deduction Net Tax	Amt.Billed 2025 1st Q 2nd Q Total	2nd Half 2025 3rd Q 4th Q Total	Preliminary 2026 Tax 1st Q 2nd Q Total
106 1 197800-5	33X100 2LT FG12S .0758	2	PROSPECT AVE RENTALS LLC 246 PROSPECT AVE MAYWOOD, NJ 246 PROSPECT AVE	07607	237300 372300 609600	1314298	1314298 00	301280 301280 602560	353735 358003 711738	328600 328600 657200
106 2 197900-6	20X200 45X160 6LT F2S .1286	4C	240 PROSPECT LLC%KOZIOL,TOM 174 BOULEVARD HASBROUCK HEIGHTS,NJ 240 PROSPECT AVE	07604	313800 1060000 1373800	2961913	2961913 00	720974 720974 1441948	755174 764791 1519965	740500 740500 1481000
106 3 198000-4	50X200 2SF2G .2296	2	ZAMBRANO, GUSTAVO D.& SILVANA G 230 PROSPECT AVE MAYWOOD, NJ 230 PROSPECT AVE	07607	307500 450200 757700	1633601	1633601 00	374879 374878 749757	439270 444574 883844	408400 408400 816800
106 4 198100-5	50X200 2SF2G .2296	2	GEHRIG, EDGAR & IRENE 53 CHERYLL HILLS DRIVE HAWTHORNE, N.J. 226 PROSPECT AVE	07506	292100 319300 611400	1318178	1318178 00	310911 310910 621821	346039 350318 696357	329500 329500 659000
106 5 198200-6	50X200 4LT FG12S .2296	2	222 PROSPECT LLC 74 FOREST AVE PARAMUS, NJ 222 PROSPECT AVE	07652	276800 541100 817900	1763392	1763392 00	414529 414529 829058	464305 470029 934334	440800 440800 881600
106 6 198300-7	59X200 CONDO 9 .2709	2	SCANEL, MARK 250 MAYWOOD AVE MAYWOOD, NJ 218 PROSPECT AVE	07607	282400 388900 671300	1447323	1447323 00	337972 337971 675943	383341 388039 771380	361800 361800 723600
106 7 C0001 198400-8	50X200, 100X60 CONDO 9 .0000	2	LEE, JOHN & YOU, JIIN 210 PROSPECT AVE #A MAYWOOD, NJ 210 PROSPECT AVE	07607 A-2 5	276900 534400 811300	1749163	1749163 00	392202 392202 784404	479540 485219 964759	437300 437300 874600
106 7 C0002 198400-8	50X200, 100X60 CONDO 9 .0000	2	GU,LILLIAN & CHEN,HONGYUAN 210 UNITE PROSPECT AVE MAYWOOD, NJ 210 PROSPECT AVE	07607 A-2 5	276900 534400 811300	1749163	1749163 00	392202 392202 784404	479540 485219 964759	437300 437300 874600
106 8 198600-0	60X100 2.5LT FG11S .1377	2	HALPIN,ROBERT F.,& D.A. ETAL 208 PROSPECT AVE MAYWOOD, NJ 208 PROSPECT AVE	07607	275500 321000 596500	1286054 V1	1286054 -25000	295730 295729 591459	332710 336885 669595	315300 315300 630600
106 10 198500-9	66X200 5LT FG32S .3030	2	PATLOLLA, SATHYANARAYAN R ETAL 204 PROSPECT AVENUE MAYWOOD, NJ 204 PROSPECT AVE	07607	319100 176800 495900	1069160	1069160 00	258294 258294 516588	274551 278021 552572	267300 267300 534600
106 11 198900-3	55X100 2LT FG11S .1263	2	200 PROSPECT AVE CO. 200 PROSPECT AVE MAYWOOD, NJ 200 PROSPECT AVE	07607	271500 347700 619200	1334995 V1	1334995 -25000	313493 313492 1309995	339338 343672 683010	327500 327500 655000
106 12 198800-2	55X100 6LT F2S .1263	2	SHELTON, GODFREY & MARIA 192 PROSPECT AVENUE MAYWOOD, NJ 192 PROSPECT AVE	07607	330300 251200 581500	1253714	1253714 00	293641 293640 587281	331182 335251 666433	313400 313400 626800
106 13 199000-1	65X200 5LT FG22S .2984	15F	SPECTRUM MAYWOOD HOME, INC. 210 RIVERVALE RD RIVERVALE, NJ 182 PROSPECT AVE	07675	*EXEMPT*	00	00 00 00	00 00 00	00 00 00	00 00 00
106 14 199100-2	L11 65X200 5LT FG22S .2984	2	TORRE,JAMIE&DEJESUS,SAVAN WILSON 178 PROSPECT AVE MAYWOOD, NJ 178 PROSPECT AVE	07607	318000 338500 656500	1415414	1415414 00	268086 268085 536171	437324 441919 879243	353900 353900 707800

9413900

20296368

00

50000

20246368

9348379

10897989

10123200

Block No. Lot No. Qualification Account No.	Land Dimensions Building Description Additional Lots Acreage	Prop. Class	Owner's Name Address City State Property Location	Billing Code Zip Code	Land Improvement Exemption Net Total	2025 Property Tax Special Dist	2025 Total Tax Deduction Net Tax	Amt.Billed 2025 1st Q 2nd Q Total	2nd Half 2025 3rd Q 4th Q Total	Preliminary 2026 Tax 1st Q 2nd Q Total
106 15 199300-4	50X200 4LT FG22S .2296	2	DIMARTINO, MASSIMO 174 PROSPECT ST MAYWOOD, NJ 174 PROSPECT AVE	07607	307500 256400 563900	1215768	1215768 00 1215768	283204 283203 566407	322707 326654 649361	303900 303900 607800
106 16 199200-3	58X200 2LT F2S .2663	2	THE 2008 CBT MANAGMT TRUST II P.O. BOX 1039 MAYWOOD, NJ 168 PROSPECT AVE	07607	313100 171900 485000	1045660	1045660 00 1045660	248072 248072 496144	273061 276455 549516	261400 261400 522800
106 17 199400-5	33X200 2.5LT FG22S .1515	2	SIDLE, VICTORIA M & HERSCHEL 160 PROSPECT AVE MAYWOOD, NJ 160 PROSPECT AVE	07607	280800 179800 460600	993054	993054 00 993054	241132 241131 482263	253783 257008 510791	248300 248300 496600
106 18 199500-6	33X200 2.5LT FG11S .1515	2	GOTAY, MANUEL & PASCARELLA, ROSANNA 100 E LAS OLAS BLVD #3203 FORT LAUDERDALE, FL 156 PROSPECT AVE	33301	280800 181700 462500	997150	997150 00 997150	232524 232523 465047	264433 267670 532103	249300 249300 498600
106 19 199600-7	33X200 2.5LT FG12S .1515	2	FOUR-M REALTY, LLP 174 WINDSOR RD. PARAMUS, NJ 152 PROSPECT AVE	07652	318300 366000 684300	1475351	1475351 00 1475351	340716 340715 681431	394565 399355 793920	368800 368800 737600
106 20 199700-8	50X200 4LT FG12S .2296	2	KLINGSBERG, STEVEN H. 148 PROSPECT AVE. MAYWOOD, NJ 148 PROSPECT AVE	07607	345000 147600 492600	1062046	1062046 00 1062046	243392 243391 486783	285907 289356 575263	265500 265500 531000
106 21 199800-9	50X200 4LT FG22S .2296	2	PATCHAK, GARY & GIANELLA, PATRICIA 144 PROSPECT AVE MAYWOOD NJ 144 PROSPECT AVE	07607	345000 198500 543500	1171786	1171786 00 1171786	269108 269107 538215	314884 318687 633571	292900 292900 585800
106 22 199900-0	40X100 2LT FG11S .0918	2	140 PROSPECT AVE LLC P.O. BOX 1039 MAYWOOD, NJ 140 PROSPECT AVE	07607	290000 204400 494400	1065926	1065926 00 1065926	247696 247695 495391	283538 286997 570535	266500 266500 533000
106 23 201800-7	40X100 2LT FG11S .0918	2	CONCA, RALPH 147 MARGARET AVE NUTLEY, NJ 145 MAPLE AVE	07110	116000 18000 134000	288904	288904 00 288904	65905 65905 131810	78078 79016 157094	72200 72200 144400
106 25 200000-2	46X200 2LT FG12S .2112	2	RUBIO, CARLOS & SUSANA 136 PROSPECT AVE. MAYWOOD, NJ 136 PROSPECT AVE	07607	338600 238400 577000	1244012	1244012 00 1244012	285194 285194 570388	334793 338831 673624	311000 311000 622000
106 26 200200-4	60X200 5LT FG22S .2755	2	130 PROSPECT AVE LLC P.O. BOX 1039 MAYWOOD, NJ 130 PROSPECT AVE	07607	352000 240900 592900	1278292	1278292 00 1278292	294071 294071 588142	343000 347150 690150	319600 319600 639200
106 27 200300-5	59X200 5LT FG22S .2709	2	126 PROSPECT AVE LLC P.O. BOX 1039 MAYWOOD, NJ 126 PROSPECT AVE	07607	352000 279700 631700	1361945	1361945 00 1361945	313654 313654 627308	365108 369529 734637	340500 340500 681000
106 28 200400-6	50X200 4LT F2S .2296	2	DEL CARMEN GARCIA, MARIA 120 PROSPECT AVE 2ND FL MAYWOOD, NJ 118 PROSPECT AVE	07607	345000 158200 503200	1084899	1084899 00 1084899	248018 248018 496036	292671 296192 588863	271200 271200 542400
106 29 200500-7	50X200 4LT FG12S .2296	2	CLEAR II, MICHAEL (ETAL) 493 VAN OARDEN STREET SADDLE BROOK, NJ 112 PROSPECT AVE	07663	345700 213900 559600	1206498	1206498 00 1206498	266741 266740 533481	334550 338467 673017	301600 301600 603200

Block No. Lot No. Qualification Account No.	Land Dimensions Building Description Additional Lots Acreage	Prop. Class	Owner's Name Address City State Property Location	Billing Code Zip Code	Land Improvement Exemption Net Total	2025 Property Tax Special Dist	2025 Total Tax Deduction Net Tax	Amt.Billed 2025 1st Q 2nd Q Total	2nd Half 2025 3rd Q 4th Q Total	Preliminary 2026 Tax 1st Q 2nd Q Total
106 30 200600-8	50X200 4LT F1S .2296	2	SCHIANCHI, JOHN LOUIS & KARINA ANITA 108 PROSPECT AVE MAYWOOD, NJ 108 PROSPECT AVE	07607	345000 272600 617600	1331546	1331546 00 1331546	303217 303217 606434	360394 364718 725112	332900 332900 665800
106 31 200700-9	55X200 4LT FG11S .2525	2	ROCCO, STEPHEN GEORGE 104 PROSPECT AVE MAYWOOD, NJ 104 PROSPECT AVE	07607	348500 257100 605600	1305674	1305674 00 1305674	302249 302248 604497	348469 352708 701177	326400 326400 652800
106 32 200800-0	10X100 4LT FG2 1S 40X200 .0230	2	AMBROSE, MARK & MAUREEN 100 PROSPECT AVE MAYWOOD NJ 100 PROSPECT AVE	07607	337000 317200 654200	1410455	1410455 00 1410455	322316 322316 644632	380622 385201 765823	352600 352600 705200
106 33 200900-1	40X100 2LT F2S .0918	2	EDEN, MARK & INES 96 PROSPECT AVE MAYWOOD, NJ 96 PROSPECT AVE	07607	290000 195800 485800	1047385	1047385 00 1047385	235106 235106 470212	286886 290287 577173	261800 261800 523600
106 34 201700-6	50X100 2LT F2S .1148	2	DIMARTINO, SEAN & NICOLE 95 MAPLE AVE MAYWOOD, NJ 95 MAPLE AVE	07607	305000 301600 606600	1307830	1307830 00 1307830	301657 301656 603313	350135 354382 704517	327000 327000 654000
106 35 201000-9	50X200 50X200 FG2 2S .2296	2	SLAUGHTER, DONNA 90 PROSPECT AVE MAYWOOD, NJ 90 PROSPECT AVE	07607	345000 187000 532000	1146992	1146992 00 1146992	263352 263351 526703	308283 312006 620289	286700 286700 573400
106 36 201100-0	50X200 12X100 4LT FG11S .1286	2	MOLINA, NELSON & DANYA 84 PROSPECT AVE MAYWOOD, NJ 84 PROSPECT AV	07607	349400 454100 803500	1732346	1732346 00 1732346	381227 381227 762454	482134 487758 969892	433100 433100 866200
106 37 201200-1	53X200 12X100 4LT FG11S .1354	2	THE 2008 CBT MANAGMT TRUST 1 P.O. BOX 1039 MAYWOOD, NJ 80 PROSPECT AVE	07607	351300 337600 688900	1485268	1485268 00 1485268	342491 342491 684982	397732 402554 800286	371300 371300 742600
106 38 201300-2	50X125 2.5LT FG22S .1435	2	HASCUP, RYAN & ROBERT 417 POPLAR AVE MAYWOOD, NJ 417 POPLAR AVE	07607	315400 202700 518100	1117024	1117024 00 1117024	256788 256787 513575	299911 303538 603449	279300 279300 558600
106 39 201400-3	50X125 2LT F1S .1435	2	TOALONGO, NUBE D & LUCERO, ANGEL 411 POPLAR AVE MAYWOOD, NJ 411 POPLAR AVE	07607	315000 202300 517300	1115299	1115299 00 1115299	256411 256411 512822	299428 303049 602477	278800 278800 557600
106 40 201600-5	52X125 2.5LT FG12S .1492	2	MARSHALL, SHIRLEY & GWENETTE R 405 POPLAR AVE MAYWOOD, NJ 405 POPLAR AVE	07607	317000 215200 532200	1147423	1147423 00 1147423	262652 262651 525303	309198 312922 622120	286900 286900 573800
106 41 201500-4	45X125 2.5LT F2S .1291	2	SCANEL, PETER F 200 BROOKDALE ST MAYWOOD, NJ 401 POPLAR AVE	07607	310000 247100 557100	1201108	1201108 00 1201108	275941 275940 551881	322664 326563 649227	300300 300300 600600
107 1 201900-8	76X96 FG12S .1675	2	LOFFRENO, FRANK 65 THOMA AVE MAYWOOD, NJ 65 THOMA AVE	07607	323400 354200 677600	1460906	1460906 00 1460906	337165 337164 674329	390917 395660 786577	365200 365200 730400
107 2 202000-6	50X96 2LT .1102	2	PAIS, LESLIE & ISABELLA 72 THOMA AVENUE MAYWOOD, NJ 73 THOMA AVE	07607	302000 301800 603800	1301793	1301793 00 1301793	297192 297191 594383	351592 355818 707410	325400 325400 650800

Block No. Lot No. Qualification Account No.	Land Dimensions Building Description Additional Lots Acreage	Prop. Class	Owner's Name Address City State Property Location	Billing Code Zip Code	Land Improvement Exemption Net Total	2025 Property Tax Special Dist	2025 Total Tax Deduction Net Tax	Amt.Billed 2025 1st Q 2nd Q Total	2nd Half 2025 3rd Q 4th Q Total	Preliminary 2026 Tax 1st Q 2nd Q Total
107 3 202100-7	50X95 2LT FG22S .1090	2	DEL GAVIO, JUDITH 79 THOMA AVE MAYWOOD, NJ 79 THOMA AVE	07607	301300 167200 468500	1010086	1010086 00	231932 231932	271472 274750	252500 252500
107 4 202200-8	50X94 2LT FG12S .1079	2	PANDOLFI, LOUIS & CELESTE 81 THOMA AVE MAYWOOD NJ 81 THOMA AVE	07607	301300 163600 464900	1002324	1002324 00	225207 225207	274328 277582	250600 250600
107 5 202300-9	50X94 2LT FG12S .1079	2	MORANO, STEPHANIE 87 THOMA AVE MAYWOOD, NJ 87 THOMA AVE	07607	300500 190600 491100	1058812	1058812 00	243445 243445	284242 287680	264700 264700
107 6 202400-0	75X94 3LT .1618	2	RAMIREZ, MARK & TRICIA N 95 THOMA AVE MAYWOOD, NJ 95 THOMA AVE	07607	321400 213000 534400	1152166	1152166 00	264912 264911	309302 313041	288000 288000
107 7 202500-1	75X92 3LT FG12S .1584	2	KIELY, GINA M 103 THOMA AVE MAYWOOD, NJ 103 THOMA AVE	07607	320200 169300 489500	1055362	1055362 00	240056 240055	285913 289338	263800 263800
107 8 202600-2	75X91 3LT .1567	2	ROBINSON, DUWAIN & RHONDA 109 THOMA AVE MAYWOOD, NJ 109 THOMA AVE	07607	319600 621400 941000	2028796	2028796 00	466823 466822	544282 550869	507200 507200
107 9 202700-3	50X91 2LT FG12S .1045	2	RIVERA, DINIA & ISMAEL 115 THOMAS AVE MAYWOOD, NJ 115 THOMA AVE	07607	297500 201100 498600	1074982	1074982 00	247158 247157	288588 292079	268700 268700
107 10 202800-4	50X90 2LT FG11S .1033	2	FALL, JACQUELINE SENE 119 THOMA AVENUE MAYWOOD, NJ 119 THOMA AVE	07607	296800 180400 477200	1028843	1028843 00	237312 237312	275440 278779	257200 257200
107 11 202900-5	50X89 2LT FG12S .1022	2	KENDRICK, JOHN KIRK & KENDRICK, TANIA E 123 THOMA AVE MAYWOOD, NJ 123 THOMA AVE	07607	321300 178100 499400	1076706	1076706 00	246673 246673	289933 293427	269200 269200
107 12 203000-3	53X87 ,2LT FG11S .1059	2	PATRICIA M BOHAN-FRANEY FAMILY TR 125 THOMA AVE MAYWOOD, NJ 125 THOMA AVE	07607	297900 170900 468800	1010733	1010733 00	234353 234353	269373 272654	252700 252700
107 13 203100-4	50X86 2LT FG11S .0987	2	KRAFT, JEFFREY & FELICIA (BENSON) 129 THOMA AVE MAYWOOD, NJ 129 THOMA AVE	07607	294500 207200 501700	1081665	1081665 00	248933 248932	290144 293656	270400 270400
107 14 203200-5	50X86 2LT F1S .0987	2	DEL ORBE, MILDENSE & KEURYS M 131 THOMA AVE MAYWOOD, NJ 131 THOMA AVE	07607	293800 254400 548200	1181919	1181919 00	272390 272389	316652 320488	295500 295500
107 15 203300-6	50X85 2LT FG11S .0976	2	WINDEL BANDT, EDYTA 133 THOMA AVE MAYWOOD, NJ 133 THOMA AVE	07607	293000 244100 537100	1157988	1157988 00	272067 272066	305048 308807	289500 289500
107 16 203400-7	50X84 2LT F1S .0964	2	TOREBKA, DAVID M & HELEN M 153 THOMA AVE MAYWOOD, N.J. 153 THOMA AVE	07607	293000 171300 464300	1001031	1001031 00	218052 218051	280839 284089	250300 250300

7384700

15921413

00

00

15921413

7298618

8622795

7960600

Block No. Lot No. Qualification Account No.	Land Dimensions Building Description Additional Lots Acreage	Prop. Class	Owner's Name Address City State Property Location	Billing Code Zip Code	Land Improvement Exemption Net Total	2025 Property Tax Special Dist	2025 Total Tax Deduction Net Tax	Amt.Billed 2025 1st Q 2nd Q Total	2nd Half 2025 3rd Q 4th Q Total	Preliminary 2026 Tax 1st Q 2nd Q Total
107 17 203500-8	61X84 2LT ISCBG .1176	2	GOLDSMAN, BRYAN & CORREA, TIFFANY N 157 THOMA AVE MAYWOOD, NJ 157 THOMA AVE	07607	306000 396800 702800	1515237	1515237 00 1515237	350023 350023 700046	405136 410055 815191	378800 378800 757600
107 18 215600-6	60X83 2LT .1143	2	DERWIN, ANN MARIE 151 THOMA AVE MAYWOOD, NJ 151 THOMA AVENUE	07607	305300 402100 707400	1525154	1525154 00 1525154	353466 353466 706932	406636 411586 818222	381300 381300 762600
107 19 215200-2	.54AC .5400	15C	BOROUGH OF MAYWOOD 15 PARK AVE MAYWOOD NJ MAPLE AVE	07607	*EXEMPT*	00	00 00 00	00 00 00	00 00 00	00 00 00
107 20 215100-1	70X56 2LT .0900	15C	BOROUGH OF MAYWOOD 15 PARK AVE MAYWOOD, NJ 3 MAPLE AVE	07607	*EXEMPT*	00	00 00 00	00 00 00	00 00 00	00 00 00
107 21 215000-0	.19AC 1SBBRKCB .1900	15C	BOROUGH OF MAYWOOD 15 PARK AVE MAYWOOD NJ MAPLE AVE	07607	*EXEMPT*	00	00 00 00	00 00 00	00 00 00	00 00 00
107 22 215300-3	1.27AC 1.2700	15C	BOROUGH OF MAYWOOD 15 PARK AVE MAYWOOD NJ MAPLE AVE	07607	*EXEMPT*	00	00 00 00	00 00 00	00 00 00	00 00 00
107 23 215500-5	1.677AC 1.6770	4A	TRIPLE A INVESTMENTS LLC 217 HERGESELL AVE MAYWOOD, NJ 37 BROOK AVE	07607	1260000 3794400 5054400	10897286	10897286 00 10897286	2599455 2599454 5198909	2831499 2866878 5698377	2724300 2724300 5448600
107 24.01 2.9400	2.94 ACRE 2.9400	15C	BOROUGH OF MAYWOOD 15 PARK AVENUE MAYWOOD, NJ BROOK AVENUE	07607	*EXEMPT*	00	00 00 00	00 00 00	00 00 00	00 00 00
107 25 225700-0	50X100 2LT FG11S .1148	2	MOTTA, ERIK 158 LENOX AVENUE MAYWOOD, NJ 158 LENOX AVE	07607	289800 213000 502800	1084037	1084037 00 1084037	249417 249417 498834	290842 294361 585203	271000 271000 542000
107 26 225600-9	50X100 2LT FG12S .1148	2	VARGAS, NANCY & JORGE W 150 LENNOX AVE MAYWOOD, NJ 150 LENOX AVE	07607	289800 280500 570300	1229567	1229567 00 1229567	283580 283580 567160	329208 333199 662407	307400 307400 614800
107 27 225500-8	50X100 2LT FG12S .1148	2	POCESTA, FATMIR & TEUTA 148 LENOX AVE MAYWOOD, NJ 148 LENOX AVE	07607	289800 272000 561800	1211241	1211241 00 1211241	282181 282181 564362	321473 325406 646879	302800 302800 605600
107 28 225400-7	50X100 2LT FG11S .1148	2	HERNANDEZ, ANA & ISMAEL 146 LENOX AVE MAYWOOD, NJ 146 LENOX AVE	07607	289800 211900 501700	1081665	1081665 00 1081665	234622 234622 469244	304455 307966 612421	270400 270400 540800
107 29 225300-6	50X100 2LT FG11S .1148	2	PENKALSKI, JOSEPH L. & DOROTHY 140-42 LENOX AVE MAYWOOD NJ 140-42 LENOX AVE	07607	289800 111000 400800	864125 V1	864125 -25000 839125	191681 191680 383361	226479 229285 455764	209800 209800 419600
107 30 225200-5	63X100 2LT FG11S .1446	2	DOUGERT, MIROSLAWA K & DONALD E JR 136 LENOX AVE MAYWOOD, NJ 136 LENOX AVE	07607	300200 245900 546100	1177392	1177392 00 1177392	271152 271152 542304	315633 319455 635088	294300 294300 588600

9548100

20585704

00

25000

20560704

9631152

10929552

10280200



Block No. Lot No. Qualification Account No.	Land Dimensions Building Description Additional Lots Acreage	Prop. Class	Owner's Name Address City State Property Location	Billing Code Zip Code	Land Improvement Exemption Net Total	2025 Property Tax Special Dist	2025 Total Tax Deduction Net Tax	Amt.Billed 2025 1st Q 2nd Q Total	2nd Half 2025 3rd Q 4th Q Total	Preliminary 2026 Tax 1st Q 2nd Q Total
107 31 225100-4	50X100 2LT F1S .1148	2	HANNA, TAGHREED & IBTISAM 132 LENOX AVE MAYWOOD, NJ 132 LENOX AVE	07607	289800 249200 539000	1162084	1162084 00 1162084	269538 269538 539076	309618 313390 623008	290500 290500 581000
107 33.01	.613 ACRE .6130	15C	BOROUGH OF MAYWOOD 15 PARK AVE MAYWOOD, NJ MAGNOLIA LANE	07607	*EXEMPT*	00	00 00 00	00 00 00	00 00 00	00 00 00
107 36 242800-6	53X94 2LT F1S .1144	2	TORRES, MARIA V 157 W MAGNOLIA AVE MAYWOOD, NJ 157 W MAGNOLIA AVE	07607	235000 158800 393800	849033	849033 00 849033	198791 198791 397582	224347 227104 451451	212300 212300 424600
107 37 243000-5	47X94 2LT F G1 1S .1014	2	KLINKERTH, PORFIRIO & LUZ MARY 310 77TH ST NORTH BERGEN, NJ 161 W MAGNOLIA AVE	07047	227000 322700 549700	1185153	1185153 00 1185153	278738 278738 557476	311915 315762 627677	296300 296300 592600
107 38 242900-7	PT50X 50X94 2LT F G3 2S .1079	2	ALEXANDER, JAMES P. & LISA 165 W MAGNOLIA AVE MAYWOOD, NJ 165 W MAGNOLIA AVE	07607	235200 174000 409200	882235	882235 00 882235	206001 206000 412001	233685 236549 470234	220600 220600 441200
107 43 241200-3	50X96 2LT F2S .1102	2	OCHTCHPKOVA (ETAL), IOURI 169 W MAGNOLIA AVE MAYWOOD, NJ 169 W MAGNOLIA AVE	07607	220800 344600 565400	1219002	1219002 00 1219002	285571 285570 571141	321952 325909 647861	304800 304800 609600
107 44 241300-4	50X96 2LT F2S .1102	2	MARUCCI, THOMAS R. 786 GLENSIDE CT EAST ORADELL, NJ 173 W MAGNOLIA AVE	07649	209800 159100 368900	795348	795348 00 795348	195294 195294 390588	201089 203671 404760	198800 198800 397600
107 51 216000-7	165X220 7LT .8333	4B	KABARIA, PRAFUL & ASHOK 219 HERGESELL AVE MAYWOOD, N.J. 219 HERGESELL AVE	07607	624800 1615000 2239800	4829009	4829009 00 4829009	1146209 1146209 2292418	1260456 1276135 2536591	1207300 1207300 2414600
107 52 215900-9	110X176 1LT 1S CB/BR NB .4444	4B	RFA INVESTORS LLC 9 BROOK AVE MAYWOOD, NJ 9 BROOK AVE	07607	333000 2543800 2876800	6202381	6202381 00 6202381	1450986 1450986 2901972	1640136 1660273 3300409	1550600 1550600 3101200
107 53 215800-8	188X172 .7423	4B	HESS, ROBERT 25 BROOK AVE MAYWOOD N J 17 BROOK AVE	07607	556500 1408500 1965000	4236540	4236540 00 4236540	1005630 1005629 2011259	1105763 1119518 2225281	1059100 1059100 2118200
107 54 215700-7	200X165 4LT .7576	4B	HESS, ROBERT 25 BROOK AVE MAYWOOD, N.J. 25 BROOK AVE	07607	568500 1553200 2121700	4574385	4574385 00 4574385	1085792 1085791 2171583	1193975 1208827 2402802	1143600 1143600 2287200
107 55 215400-4	1.852AC 1.8520	4B	DOLCE REALTY, LLC 29 BROOK AVE MAYWOOD, NJ 29 BROOK AVE	07607	1387500 2808400 4195900	9046360	9046360 00 9046360	2147320 2147319 4294639	2361175 2390546 4751721	2261600 2261600 4523200
107 56 214900-2	IRR 34X200 57X200 4LT .0000	4A	DOLCE REALTY, LLC 29 BROOK AVE MAYWOOD, NJ MAPLE AVE	07607	258800 4200 263000	567028	567028 00 567028	141333 141332 282665	141261 143102 284363	141800 141800 283600
107 57	IRREG. .0000	1	UNKNOWN ASSESED IN ROCHELLE PARK ROCHELLE PARK, NJ MAPLE AVENUE	07662	0 0 0	00	00 00 00	00 00 00	00 00 00	00 00 00

16488200

35548558

00

00

35548558

16822400

18726158

17774600

Block No. Lot No. Qualification Account No.	Land Dimensions Building Description Additional Lots Acreage	Prop. Class	Owner's Name Address City State Property Location	Billing Code Zip Code	Land Improvement Exemption Net Total	2025 Property Tax Special Dist	2025 Total Tax Deduction Net Tax	Amt.Billed 2025 1st Q 2nd Q Total	2nd Half 2025 3rd Q 4th Q Total	Preliminary 2026 Tax 1st Q 2nd Q Total
108 1 216100-8	55X125 2LT FG11S .1578	2	PAULIC, JOSEPH & CATHERINE K. 158 THOMA AVE MAYWOOD NJ 158 THOMA AVE	07607	308300 223200 531500	1145914	1145914 00 1145914	261630 261629 523259	309468 313187 622655	286500 286500 573000
108 2 216200-9	58X125 2LT FG11S .1664	2	BENDEZU, JULIO 154 THOMA AVE MAYWOOD, NJ 154 THOMA AVE	07607	319000 275200 594200	1281095	1281095 00 1281095	291435 291434 582869	347034 351192 698226	320300 320300 640600
108 3 216300-0	50X125 2LT F2S .1435	2	FREZZO-GELLER (ETAL), MIA K 144 THOMA AVE MAYWOOD, NJ 144 THOMA AVE	07607	315000 300100 615100	1326156	1326156 00 1326156	304993 304992 609985	355933 360238 716171	331500 331500 663000
108 4 216400-1	50X125 2LT FG12S .1435	2	ARAUJO, JOVANNY ANDRES 142 THOMA AVE MAYWOOD, NJ 142 THOMA AVE	07607	315000 153000 468000	1009008	1009008 00 1009008	212026 212026 424052	290840 294116 584956	252300 252300 504600
108 5 216500-2	50X125 F G1 2S .1435	2	SPILETYCZ, PAULA M 136 THOMA AVE MAYWOOD, NJ 136 THOMA AVE	07607	315000 200100 515100	1110556	1110556 00 1110556	255281 255281 510562	298194 301800 599994	277600 277600 555200
108 6 216600-3	50X125 2LT FG22S .1435	2	WIEBE, LYNN M & SORIANO, KEITH 126 THOMA AVENUE MAYWOOD, NJ 126 THOMA AVE	07607	315000 240800 555800	1198305	1198305 00 1198305	272013 272013 544026	325194 329085 654279	299600 299600 599200
108 7 216700-4	50X125 2LT FG22S .1435	2	KLYMENKO, ANTHONY P & PRISCILLA V 122 THOMA AVE MAYWOOD, NJ 122 THOMA AVE	07607	315000 190000 505000	1088780	1088780 00 1088780	250224 250224 500448	292399 295933 588332	272200 272200 544400
108 8 216800-5	75X125 3LT FG12S .2152	2	MARINGOLA, JOSEPH & ERIN SCAGLIONE- 118 THOMA AVENUE MAYWOOD, NJ 118 THOMA AVE	07607	340000 225300 565300	1218787	1218787 00 1218787	268839 268838 537677	338577 342533 681110	304700 304700 609400
108 9 216900-6	75X125 3LT FG22S .2152	2	FRANGIOSA, DAVID & GRACE 127 LENOX AVENUE MAYWOOD, NJ 127 LENOX AVE	07607	340000 283900 623900	1345128	1345128 00 1345128	308812 308812 617624	361569 365935 727504	336300 336300 672600
108 10 217000-4	75X125 4LT FG12S .2152	2	DIAZ, JAVIER & TOYIN SPELLMAN- 133 LENOX AVE MAYWOOD, NJ 133 LENOX AVE	07607	340000 162600 502600	1083606	1083606 00 1083606	247588 247587 495175	292456 295975 588431	270900 270900 541800
108 11 217100-5	50X125 2LT FG12S .1435	2	BERLAMINO, NANCY 135 LENOX AVE MAYWOOD, NJ 135 LENOX AVE	07607	315000 266400 581400	1253498	1253498 00 1253498	286916 286915 573831	337799 341868 679667	313400 313400 626800
108 12 217200-6	50X125 2LT FG22S .1435	2	NURNBERGER RICHARD & ROSE 139 LENOX AVE MAYWOOD NJ 139 LENOX AVE	07607	315000 205100 520100	1121336 V1	1121336 -25000 1096336	251560 251559 503119	294788 298429 593217	274100 274100 548200
108 13 217300-7	50X125 2LT FG22S .1435	2	GEORGETTI, RONALD F & ELIZABETH J 143 LENOX AVE MAYWOOD NJ 143 LENOX AVE	07607	315000 223500 538500	1161006 V1	1161006 -25000 1136006	260867 260867 521734	305252 309020 614272	284000 284000 568000
108 14 217400-8	50X125 2LT FG22S .1435	2	MOSCA, PAUL C 147 LENOX AVE MAYWOOD, NJ 147 LENOX AVE	07607	315000 221900 536900	1157556	1157556 00 1157556	264750 264750 529500	312149 315907 628056	289400 289400 578800

7653400

16500731

00

50000

16450731

7473861

8976870

8225600

Block No. Lot No. Qualification Account No.	Land Dimensions Building Description Additional Lots Acreage	Prop. Class	Owner's Name Address City State Property Location	Billing Code Zip Code	Land Improvement Exemption Net Total	2025 Property Tax Special Dist	2025 Total Tax Deduction Net Tax	Amt.Billed 2025 1st Q 2nd Q Total	2nd Half 2025 3rd Q 4th Q Total	Preliminary 2026 Tax 1st Q 2nd Q Total
108 15 217500-9	50X125 2SFB .1435	2	AMBROS, NORA E & KENNETH & ELISA 155 LENOX AVENUE MAYWOOD, NJ 155 LENOX AVE	07607	315000 350500 665500	1434818	1434818 00 1434818	328718 328718 657436	386362 391020 777382	358700 358700 717400
108 16 217600-0	49X125 2.5LT FG12S .1406	2	DUFFY, CHARLES & DARA CO-TRUSTEES 501 ROUTE 17 S STE 1#1061 PARAMUS, NJ 159 LENOX AVE	07652	298300 263200 561500	1210594	1210594 00 1210594	277017 277016 554033	326316 330245 656561	302600 302600 605200
109 1 217700-1	100X125 5LT FG22S .2870	2	DEPALMA JR, LOUIS 108 THOMA AVE MAYWOOD, NJ 108 THOMA AVE	07607	336100 231300 567400	1223314	1223314 00 1223314	282289 282288 564577	327383 331354 658737	305800 305800 611600
109 2 217800-2	75X125 4LT F2S .2152	2	CASTILLO, JENRY 96 THOMA AVE MAYWOOD, NJ 96 THOMA AVE	07607	340000 309100 649100	1399460	1399460 00 1399460	313439 313439 626878	384019 388563 772582	349900 349900 699800
109 3 217900-3	75X125 4LT F1S .2152	2	BRIONES(ETAL), DEBORAH 92 THOMA AVE MAYWOOD, NJ 92 THOMA AVE	07607	340000 257800 597800	1288857	1288857 00 1288857	301926 301925 603851	340411 344595 685006	322200 322200 644400
109 4 218000-1	50X125 2LT FG12S .1435	2	REINER WM E & BARBARA L 90 THOMA AVE MAYWOOD NJ 90 THOMA AVE	07607	315000 157100 472100	1017848	1017848 00 1017848	233600 233599 467199	273672 276977 550649	254500 254500 509000
109 5 218100-2	100X125 5LT FG12S .2870	2	DAVIS, KEVIN S & MICHELLE A 80 THOMA AVENUE MAYWOOD, NJ 80 THOMA AVE	07607	336100 225000 561100	1209732	1209732 00 1209732	281374 281374 562748	321528 325456 646984	302400 302400 604800
109 6 218200-3	50X125 2LT FG22S .1435	2	HALL, THOMAS & MARY 70 THOMA AVE MAYWOOD N J 70 THOMA AVE	07607	315000 163300 478300	1031215	1031215 00 1031215	238388 238388 476776	275546 278893 554439	257800 257800 515600
109 7 218300-4	52X125 2LT FG12S .1492	2	DELLA CROCE, M. & LOFFRENO, N. 68 THOMA AVE MAYWOOD, NJ 68 THOMA AVE	07607	317000 264000 581000	1252636	1252636 00 1252636	287992 287991 575983	336293 340360 676653	313200 313200 626400
109 8 218400-5	47X125 2.5LT FG22S .1349	2	CHANCY, EDWIN & ANDERSON, MICHELENE 63 LENOX AVE MAYWOOD, NJ 63 LENOX AVE	07607	312000 290200 602200	1298343	1298343 00 1298343	00 00 00	647064 651279 1298343	324600 324600 649200
109 9 218500-6	54X125 2LT F2S .1550	2	URENA, RUBEN (ETAL) 69 LENOX AVENUE MAYWOOD, NJ 69 LENOX AVE	07607	319000 224400 543400	1171570	1171570 00 1171570	268032 268031 536063	315852 319655 635507	292900 292900 585800
109 10 218600-7	50X125 2LT FG11S .1435	2	SIMONYAN, MARINA & ALOYAN, LUSINE 75 LENOX AVENUE MAYWOOD, NJ 75 LENOX AVE	07607	315000 158900 473900	1021728	1021728 00 1021728	234353 234353 468706	274853 278169 553022	255400 255400 510800
109 11 218700-8	50X125 2LT FG12S .1435	2	WILD, CHERI ANN 77 LENOX AVENUE MAYWOOD, NJ 77 LENOX AVE	07607	315000 196200 511200	1102147	1102147 00 1102147	253345 253344 506689	295940 299518 595458	275500 275500 551000
109 12 218800-9	50X125 2LT FG22S .1435	2	LERMAN, PHIL & GABRIELLA D 81 LENOX AVE MAYWOOD, NJ 81 LENOX AVE	07607	315000 201800 516800	1114221	1114221 00 1114221	256142 256142 512284	299160 302777 601937	278600 278600 557200

Block No. Lot No. Qualification Account No.	Land Dimensions Building Description Additional Lots Acreage	Prop. Class	Owner's Name Address City State Property Location	Billing Code Zip Code	Land Improvement Exemption Net Total	2025 Property Tax Special Dist	2025 Total Tax Deduction Net Tax	Amt.Billed 2025 1st Q 2nd Q Total	2nd Half 2025 3rd Q 4th Q Total	Preliminary 2026 Tax 1st Q 2nd Q Total
109 13 218900-0	50X125 2LT FG12S .1435	2	SAAVEDRA, JAN CHRISTIAN ETAL 85 LENOX AVE MAYWOOD, NJ 85 LENOX AVE	07607	315000 175000 490000	1056440	1056440 00 1056440	236604 236603 473207	289902 293331 583233	264100 264100 528200
109 14 219000-8	75X125 4LT FG12S .2152	2	CONLON, WAYNE; ETAL 95 LENOX AVE. MAYWOOD, NJ 95 LENOX AVE	07607	340000 286000 626000	1349656	1349656 00 1349656	310857 310856 621713	361781 366162 727943	337400 337400 674800
109 15 219100-9	50X125 2LT FG12S .1435	2	GUYRE, JOEL & SHERI 103 LENOX AVENUE MAYWOOD, NJ 103 LENOX AVE	07607	315000 221900 536900	1157556	1157556 00 1157556	266149 266148 532297	310751 314508 625259	289400 289400 578800
109 16 219200-0	75X125 .2152	2	CALFAYAN, MARISSA & MALONE, JUSTIN 107 LENOX AVE MAYWOOD, NJ 107 LENOX AVE	07607	340000 255500 595500	1283898	1283898 00 1283898	295040 295039 590079	344826 348993 693819	321000 321000 642000
110 1 219300-1	53X125 2.5LT FG12S .1521	2	BORRERO, DELFIN & FIGUEROA, CARLOS A. 56 THOMA AVE MAYWOOD, NJ 56 THOMA AVE	07607	318000 240400 558400	1203910	1203910 00 1203910	286485 286485 572970	313516 317424 630940	301000 301000 602000
110 2 219400-2	50X125 2.5LT, F2S .1435	2	RAPENSKE, JOANNE E & ROBERT M 50 THOMA AVE MAYWOOD, NJ 50 THOMA AVE	07607	315000 285800 600800	1295325	1295325 00 1295325	294286 294286 588572	351274 355479 706753	323800 323800 647600
110 3 219500-3	50X125 2.5LT FG21S .1435	2	HELLPAP, BERT & MONIKA 46 THOMA AVE MAYWOOD NJ 46 THOMA AVE	07607	315000 213800 528800	1140093 W1	1140093 -25000 1115093	257693 257693 515386	298003 301704 599707	278800 278800 557600
110 4.01 219625	65 X 100 2SFNB .1492	2	NOEL, GERARD & CARMEN 385 OAK AVE MAYWOOD, NJ 385 OAK AVE.	07607	317000 397300 714300	1540031	1540031 00 1540031	356264 356263 712527	411252 416252 827504	385000 385000 770000
110 4.02 219650	60 X 100 .1377	2	SCIGLITANO, CARMELA TRUST 4228 OAK BEACH RD OAK BEACH, NY 381 OAK AVE	11702	313000 358300 671300	1447323	1447323 00 1447323	334045 334044 668089	387268 391966 779234	361800 361800 723600
110 5.01 219725	60 X 100 .1377	2	BRYAN, CLIVE & WILLIAMS, MICHELLE 377 OAK AVE MAYWOOD, NJ 377 OAK AVE.	07607	313000 341300 654300	1410671	1410671 00 1410671	325652 325651 651303	377394 381974 759368	352700 352700 705400
110 5.02 219750	65 X 100 2SF .1492	2	LENTINI, ALEX F & ERIN L 373 OAK AVE MAYWOOD, NJ 373 OAK AVE.	07607	317000 479000 796000	1716176	1716176 00 1716176	398605 398604 797209	456698 462269 918967	429000 429000 858000
110 6 219800-6	50X125 2LT FG11S .1435	2	BAKER III, HOWARD R 45 LENOX AVE MAYWOOD, NJ 45 LENOX AVE	07607	315000 163000 478000	1030568	1030568 00 1030568	250117 250116 500233	263495 266840 530335	257600 257600 515200
110 7 219900-7	50X125 2LT FG12S .1435	2	JANOSZ (ETAL), DAVID 49 LENOX AVE MAYWOOD, NJ 49 LENOX AVE	07607	315000 253000 568000	1224608	1224608 00 1224608	282020 282019 564039	328297 332272 660569	306200 306200 612400
110 8 220000-8	53X125 2LT FG22S .1521	2	AMES, LESLIE & CARRASCO, ADAM KING 55 LENOX AVE MAYWOOD, NJ 55 LENOX AVE	07607	318000 318500 636500	1372294	1372294 00 1372294	316560 316559 633119	367360 371815 739175	343100 343100 686200

Block No. Lot No. Qualification Account No.	Land Dimensions Building Description Additional Lots Acreage	Prop. Class	Owner's Name Address City State Property Location	Billing Code Zip Code	Land Improvement Exemption Net Total	2025 Property Tax Special Dist	2025 Total Tax Deduction Net Tax	Amt.Billed 2025 1st Q 2nd Q Total	2nd Half 2025 3rd Q 4th Q Total	Preliminary 2026 Tax 1st Q 2nd Q Total
111 1 220700-5	50X150 3LT FG12S .1722	2	YILDIRER, SADI & SUMEYRA 25 LENOX AVE MAYWOOD, NJ 25 LENOX AVE	07607	325000 466900 791900	1707336	1707336 00 1707336	394946 394946 789892	455951 461493 917444	426800 426800 853600
111 2 220100-9	70X100 3LT FG12S .1607	2	STALLONE, JOHN & MARIAN DESIREE 22 THOMA AVE MAYWOOD, NJ 22 THOMA AVE	07607	321000 224500 545500	1176098	1176098 00 1176098	270668 270668 541336	315472 319290 634762	294000 294000 588000
111 3 220200-0	4625 SF 33X125 20X25 .1062	2	GRINKO, DANIEL P. & ELIZABETH 19 LENOX AVENUE MAYWOOD NJ 18 THOMA AVE	07607	75100 9300 84400	181966	181966 00 181966	43363 43363 86726	47325 47915 95240	45500 45500 91000
111 4 220300-1	150X150 2SF .5165	15D	FIRST PRESBYTERIAN CHURCH 401 THOMA AVENUE MAYWOOD, NJ 401 THOMA AVE	07607	*EXEMPT*	00	00 00 00	00 00 00	00 00 00	00 00 00
111 5 220400-2	100X99 4LT FG22S .2273	2	PELLETTIERI, GEORGEANN, ETAL 391 MAYWOOD AVE MAYWOOD, NJ 391 MAYWOOD AVE	07607	309800 301100 610900	1317100	1317100 00 1317100	304670 304669 609339	351743 356018 707761	329300 329300 658600
111 6 220500-3	50X100 2LT .1148	2	SNEYER, MARIENUS F & KAREN A 17 LENOX AVE MAYWOOD N J 17 LENOX AVE	07607	305000 286900 591900	1276136	1276136 00 1276136	294555 294555 589110	341442 345584 687026	319000 319000 638000
111 7 220600-4	53X125 3LT 1X100 FG22S .1521	2	GRINKO, DANIEL P. & ELIZABETH 19 LENOX AVE. MAYWOOD, NJ 19 LENOX AVE	07607	319000 222600 541600	1167690	1167690 00 1167690	268624 268623 537247	313326 317117 630443	291900 291900 583800
112 1 213600-2	50X100 2LT FG12S .1148	2	O'REILLY JAMES & MARGARET M 400 GOLF AVE MAYWOOD NJ 400 GOLF AVE	07607	302500 201300 503800	1086193	1086193 00 1086193	253667 253667 507334	287666 291193 578859	271500 271500 543000
112 2 213700-3	50X100 2LT FG12S .1148	2	408 GOLF AVE CO. 408 GOLF AVE MAYWOOD, NJ 408 GOLF AVE	07607	302500 151100 453600	977962	977962 00 977962	228328 228327 456655	259066 262241 521307	244500 244500 489000
112 3 213800-4	50X100 2LT FG12S .1148	2	KANG, YOON CHANG (ETALS) 412 GOLF AVENUE MAYWOOD, NJ 412 GOLF AVE	07607	302500 187200 489700	1055793	1055793 00 1055793	246566 246565 493131	279617 283045 562662	263900 263900 527800
112 4 213900-5	50X100 2LT FG12S .1148	15F	STEINER, ANTHONY & BARBARA R 420 GOLF AVE MAYWOOD NJ 420 GOLF AVE	07607	*EXEMPT*	00	00 00 00	00 00 00	00 00 00	00 00 00
112 5 214000-3	50X100 2LT FG12S .1148	2	O'CONNELL, JOHN & BRANCATELLI, YOLA 422 GOLF AVE MAYWOOD NJ 422 GOLF AVE	07607	302500 202100 504600	1087918 v1	1087918 -25000 1062918	247848 247847 495695	281845 285378 567223	265700 265700 531400
112 6 214100-4	75X125 2LT FG21S .2152	2	HAN, PAUL 118 ACKERMAN ST MAYWOOD, NJ 118 ACKERMAN ST	07607	337500 240400 577900	1245952	1245952 00 1245952	290520 290520 581040	330434 334478 664912	311500 311500 623000
112 7 214200-5	75X125 3.5LT FG11S .2152	2	CURRAN, RENEE 126 ACKERMAN ST MAYWOOD, NJ 126 ACKERMAN ST	07607	337500 311300 648800	1398813	1398813 00 1398813	326351 326351 652702	370785 375326 746111	349700 349700 699400

6344600

13678957

00

25000

13653957

6340207

7313750

6826600



Block No. Lot No. Qualification Account No.	Land Dimensions Building Description Additional Lots Acreage	Prop. Class	Owner's Name Address City State Property Location	Billing Code Zip Code	Land Improvement Exemption Net Total	2025 Property Tax Special Dist	2025 Total Tax Deduction Net Tax	Amt.Billed 2025 1st Q 2nd Q Total	2nd Half 2025 3rd Q 4th Q Total	Preliminary 2026 Tax 1st Q 2nd Q Total
112 8 214300-6	50X125 2.5LT FG11S .1435	2	SHAH, KETANKUMAR R & RITA K 130 ACKERMAN ST MAYWOOD, NJ 130 ACKERMAN ST	07607	312500 292700 605200	1304811	1304811 00 1304811	304777 304777 609554	345511 349746 695257	326200 326200 652400
112 9 214400-7	50X125 2.5LT FG11S .1435	2	SHAPIRO, AUDREY 134 ACKERMAN ST MAYWOOD, NJ 134 ACKERMAN ST	07607	312500 178400 490900	1058380	1058380 00 1058380	247050 247049 494099	280423 283858 564281	264600 264600 529200
112 10 214500-8	50X125 2.5LT FG11S .1435	2	LICHT, ROBERT & LISA 138 ACKERMAN ST MAYWOOD, NJ 138 ACKERMAN ST	07607	312500 208900 521400	1124138	1124138 00 1124138	262437 262436 524873	297808 301457 599265	281000 281000 562000
112 11 214600-9	50X125 2.5LT FG11S .1435	2	PAKULNIEWICZ, WALTER & THERESA 140 ACKERMAN ST MAYWOOD, NJ 140 ACKERMAN ST	07607	312500 226100 538600	1161222 V1	1161222 -25000 1136222	264849 264848 529697	301377 305148 606525	284100 284100 568200
112 12 214700-0	50X125 2.5LT FG11S .1435	2	FRENZEL, STUART C 144 ACKERMAN ST MAYWOOD, NJ 144 ACKERMAN ST	07607	312500 203000 515500	1111418	1111418 00 1111418	259424 259423 518847	294482 298089 592571	277900 277900 555800
112 13 214800-1	50X125 2LT FG11S .1435	2	QUINTERO, JHOANA C 148 ACKERMAN ST MAYWOOD, NJ 148 ACKERMAN ST	07607	312500 217500 530000	1142680	1142680 00 1142680	266741 266740 533481	302745 306454 609199	285700 285700 571400
112 14 212200-1	50X108 2LT FG12S .1240	2	MARQUIS, SHAWN & MAINOLFI, MARIA 315 ESPLANADE MAYWOOD, NJ 315 ESPLANADE	07607	291600 341500 633100	1364964	1364964 00 1364964	318981 318980 637961	361286 365717 727003	341200 341200 682400
112 15 212300-2	50X121 2.5LT FG11S .1389	2	ADAMS, KERI & STEFAN HAYDEN 311 ESPLANADE MAYWOOD, NJ 311 ESPLANADE	07607	293900 301300 595200	1283251	1283251 00 1283251	299774 299773 599547	339769 343935 683704	320800 320800 641600
112 16 212400-3	50X115 FG1 1S .1320	2	CHANG, WON MOO & MICHELLE MIRYOUNG 309 ESPLANDE MAYWOOD, NJ 309 ESPLANADE	07607	291600 221400 513000	1106028	1106028 00 1106028	258294 258294 516588	292925 296515 589440	276500 276500 553000
112 17 212500-4	50X110 2.5LT FG11S .1263	2	KESING, CHRISTINE A 305 ESPLANADE MAYWOOD, NJ 305 ESPLANADE	07607	292000 182700 474700	1023453	1023453 00 1023453	238980 238979 477959	271086 274408 545494	255900 255900 511800
112 18 212600-5	50X120 3LT FG11S .1377	2	DAUB, MITCHELL & KELLY MC INTYRE 301 ESPLANADE MATWOOD, NJ 301 ESPLANADE	07607	293500 223300 516800	1114221	1114221 00 1114221	260177 260177 520354	295125 298742 593867	278600 278600 557200
112 19 212700-6	60X125 3LT FG11S .1722	2	DEBLASIO, DAMARIS 149 HARTWICH ST MAYWOOD, NJ 149 HARTWICH ST	07607 U	312500 266900 579400	1249186	1249186 00 1249186	291704 291703 583407	330862 334917 665779	312300 312300 624600
112 20 212800-7	50X125 2LT BG21S .1435	2	CHENG, MYRA AUDREY 145 HARTWICH ST MAYWOOD NJ 145 HARTWICH ST	07607	312500 239600 552100	1190328	1190328 00 1190328	277124 277124 554248	316108 319972 636080	297600 297600 595200
112 21 212900-8	50X125 2LT FG11S .1435	2	CHOI, BRIAN 141 HARTWICH ST MAYWOOD, NJ 141 HARTWICH ST	07607	312500 205600 518100	1117024	1117024 00 1117024	260769 260768 521537	295930 299557 595487	279300 279300 558600

7584000

16351104

00

25000

16326104

7622152

8703952

8163400

Block No. Lot No. Qualification Account No.	Land Dimensions Building Description Additional Lots Acreage	Prop. Class	Owner's Name Address City State Property Location	Billing Code Zip Code	Land Improvement Exemption Net Total	2025 Property Tax Special Dist	2025 Total Tax Deduction Net Tax	Amt.Billed 2025 1st Q 2nd Q Total	2nd Half 2025 3rd Q 4th Q Total	Preliminary 2026 Tax 1st Q 2nd Q Total
112 22 213000-6	50X125 2LT FG11S .1435	2	TRI COUNTY DEVELOPERS LLC 522 N MAPLE AVE #A19 RIDGEWOOD, NJ 137 HARTWICH ST	07450	312500 189500 502000	1082312	1082312 00	252645 252645 505290	286754 290268 577022	270600 270600 541200
112 23 213100-7	50X125 2LT FG11S .1435	2	PREZIOSI, SUSAN D. & JOSEPH S. 131 HARTWICH ST MAYWOOD NJ 131 HARTWICH ST	07607	312500 211800 524300	1130391	1130391 00	263889 263889 527778	299472 303141 602613	282600 282600 565200
112 24 213200-8	62X125 2.5LT FG11S .1779	2	DEXTRAZE, JANE 125 HARTWICH ST MAYWOOD NJ 125 HARTWICH ST	07607	325000 229200 554200	1194855	1194855 00	278738 278738 557476	316750 320629 637379	298700 298700 597400
112 25 213300-9	62X125 2.5LT FG11S .1779	2	NEUMANN, GARY & KATHLEEN LISI 117 HARTWICH ST MAYWOOD, NJ 117 HARTWICH ST	07607	325000 517600 842600	1816646	1816646 00	424482 424482 848964	480892 486790 967682	454200 454200 908400
112 26 213400-0	50X125 2.5LT FG11S .1435	2	LEVIN, GERALD & DENISE, RUTHE(LE) 3750 HUDSON MANOR # 5FW RIVERDALE, NY 115 HARTWICH ST	10463	312500 197400 509900	1099344	1099344 00	256626 256626 513252	291262 294830 586092	274800 274800 549600
112 27 213500-1	50X125 2.5LT FG11S .1435	2	SPENDLEY, JEFFREY & ANN M. 113 HARTWICH ST MAYWOOD NJ 113 HARTWICH ST	07607	312500 273800 586300	1264063	1264063 00	295201 295200 590401	334779 338883 673662	316000 316000 632000
113 1 223500-4	50X100 2LT FG12S .1148	2	MCQUAID, COLM & JEANNIE 370/372 GOLF AVE MAYWOOD, NJ 370 GOLF AVE	07607	302500 230900 533400	1150010	1150010 00	268624 268623 537247	304515 308248 612763	287500 287500 575000
113 2 223600-5	50X100 2LT FG12S .1148	2	PIKARSKY, ROBERT S, & ELLEN T 376 GOLF AVE MAYWOOD NJ 376 GOLF AVE	07607	302500 201100 503600	1085762 v1	1085762 -25000 1060762	247364 247363 494727	281255 284780 566035	265200 265200 530400
113 3 223700-6	50X100 2LT FG12S .1148	2	RUANE, MICHAEL 382 GOLF AVENUE MAYWOOD, NJ 382 GOLF AVE	07607	302500 226900 529400	1141386	1141386 00	266633 266633 533266	302208 305912 608120	285300 285300 570600
113 4 223800-7	50X100 2LT FG12S .1148	2	AMPAH, DAVID & ANUM, RITA 388 GOLF AVE MAYWOOD, NJ 388 GOLF AVE	07607	302500 192000 494500	1066142	1066142 00	248987 248986 497973	282354 285815 568169	266500 266500 533000
113 5 223900-8	50X100 2LT FG12S .1148	2	SELVARAJ, KARTHIKEYAN & ANUSHA 392 GOLF AVE MAYWOOD, NJ 392 GOLF AVE	07607	302500 237700 540200	1164671	1164671 00	272067 272066 544133	308379 312159 620538	291200 291200 582400
113 6 224000-6	50X125 2.5LT FG11S .1435	2	VOWINKEL, CHRISTOPHER 112 HARTWICH ST MAYWOOD, NJ 112 HARTWICH ST	07607	312500 255800 568300	1225255	1225255 00	286109 286108 572217	324530 328508 653038	306300 306300 612600
113 7 224100-7	50X125 2.5LT BG11S .1435	2	YU, LAWRENCE 116 HARTWICH STREET MAYWOOD, NJ 116 HARTWICH ST	07607	312500 191700 504200	1087055	1087055 00	253775 253774 507549	287989 291517 579506	271800 271800 543600
113 8 224200-8	50X125 2.5LT FG11S .1435	2	DODDS, KATHLEEN S 122 HARTWICH ST MAYWOOD, NJ 122 HARTWICH ST	07607	312500 181800 494300	1065711	1065711 00	248718 248717 497435	282408 285868 568276	266400 266400 532800

7687200

16573603

00

25000

16548603

7727708

8820895

8274200

Block No. Lot No. Qualification Account No.	Land Dimensions Building Description Additional Lots Acreage	Prop. Class	Owner's Name Address City State Property Location	Billing Code Zip Code	Land Improvement Exemption Net Total	2025 Property Tax Special Dist	2025 Total Tax Deduction Net Tax	Amt.Billed 2025 1st Q 2nd Q Total	2nd Half 2025 3rd Q 4th Q Total	Preliminary 2026 Tax 1st Q 2nd Q Total
113 9 224300-9	50X125 2.5LT FG11S .1435	2	PICINICH (ETAL), RICHARD M 124 HARTWICH ST MAYWOOD, NJ 124 HARTWICH ST	07607	312500 203600 516100	1112712	1112712 00 1112712	259747 259746 519493	294803 298416 593219	278200 278200 556400
113 10 224400-0	62X125 2.5LT FG11S .1779	2	KIRBY, MICHAEL W & ANN MARIE 126 HARTWICH ST MAYWOOD NJ 126 HARTWICH ST	07607	325000 255400 580400	1251342	1251342 00 1251342	291973 291972 583945	331668 335729 667397	312800 312800 625600
113 11 224500-1	62X125 3LT BG11S .1779	2	LIOSI, GREGORY V & BETH 138 HARTWICH ST MAYWOOD, NJ 138 HARTWICH ST	07607	325000 224000 549000	1183644	1183644 00 1183644	276156 276155 552311	313745 317588 631333	295900 295900 591800
113 12 224600-2	50X125 2.5LT FG11S .1435	2	DENARDO, JOSEPH 142 HARTWICH ST MAYWOOD, NJ 142 HARTWICH ST	07607	312500 430400 742900	1601692	1601692 00 1601692	374287 374286 748573	423960 429159 853119	400400 400400 800800
113 13 224700-3	50X125 2.5LT FG11S .1435	2	YEHIA, HOSSAM & DEYAB, NEVEEN 146 HARTWICH STREET MAYWOOD, NJ 146 HARTWICH ST	07607	312500 225000 537500	1158850	1158850 00 1158850	270561 270560 541121	306984 310745 617729	289700 289700 579400
113 14 224800-4	50X125 2.5LT .1435	2	TAYMAZ, NIYAZI 150 HARTWICH STREET MAYWOOD, NJ 150 HARTWICH ST	07607	312500 434900 747400	1611394	1611394 00 1611394	376600 376600 753200	426482 431712 858194	402800 402800 805600
113 15 224900-5	50X125 2.5LT BG11S .1435	2	SADLON, RICHARD 154 HARTWICH ST MAYWOOD, NJ 154 HARTWICH ST	07607	312500 219800 532300	1147639	1147639 00 1147639	267117 267117 534234	304840 308565 613405	286900 286900 573800
113 16 222000-2	50X106 2LT F1S .1217	2	BANDARUPALLI, SARAT & DEEPIKA 215 ESPLANADE MAYWOOD, NJ 215 ESPLANADE	07607	289700 261100 550800	1187525	1187525 00 1187525	262760 262759 525519	329075 332931 662006	296900 296900 593800
113 17 222100-3	50X121 2LT FG12S .1389	2	APPIAH, PATRICK & MARJORY 211 ESPLANADE MAYWOOD, NJ 211 ESPLANADE	07607	295400 226800 522200	1125863	1125863 00 1125863	262867 262867 525734	298237 301892 600129	281500 281500 563000
113 18 222200-4	25X95 25X135 2.5LT FG11S .0660	2	JOHN, JOEL & CARLIN 209 ESPLANADE MAYWOOD, NJ 209 ESPLANADE	07607	296900 177500 474400	1022806	1022806 00 1022806	218106 218105 436211	291638 294957 586595	255700 255700 511400
113 19 222300-5	50X110 2LT FG11S .1263	2	VIEMEISTER JR, BRUCE LEE & MANN, C.A. 205 ESPLANADE MAYWOOD, NJ 205 ESPLANADE	07607	292800 204500 497300	1072179	1072179 00 1072179	250386 250385 500771	283964 287444 571408	268000 268000 536000
113 20 222400-6	50X130 2.5LT FG11S .1492	2	LA RUE, EDWARD & EILEEN V 201 ESPLANADE MAYWOOD NJ 201 ESPLANADE	07607	300800 138500 439300	947131	947131 00 947131	220903 220903 441806	251125 254200 505325	236800 236800 473600
113 21 222500-7	75X125 3LT FG11S .2152	2	SEULING, DENNIS & SUSAN 155 ROMAINE AVE MAYWOOD, NJ 155 ROMAINE AVE	07607	337500 219600 557100	1201108	1201108 00 1201108	280029 280029 560058	318575 322475 641050	300300 300300 600600
113 22 222600-8	75X125 3LT BG11S .2152	2	FONTANA, ROBERT E. & MARIA F. 145 ROMAINE AVE MAYWOOD NJ 145 ROMAINE AVE	07607	337500 230200 567700	1223961	1223961 00 1223961	285356 285355 570711	324638 328612 653250	306000 306000 612000

7814400

16847846

00

00

16847846

7793687

9054159

8423800

Block No. Lot No. Qualification Account No.	Land Dimensions Building Description Additional Lots Acreage	Prop. Class	Owner's Name Address City State Property Location	Billing Code Zip Code	Land Improvement Exemption Net Total	2025 Property Tax Special Dist	2025 Total Tax Deduction Net Tax	Amt.Billed 2025 1st Q 2nd Q Total	2nd Half 2025 3rd Q 4th Q Total	Preliminary 2026 Tax 1st Q 2nd Q Total
113 23 222700-9	50X125 2LT FG12S .1435	2	GELOEWSKI, GREGORY O & JUNKO 141 ROMAINE AVE MAYWOOD, NJ 141 ROMAINE AVE	07607	312500 184400 496900	1071316	1071316 00 1071316	250063 250062 500125	283857 287334 571191	267800 267800 535600
113 24 222800-0	50X125 2.5LT FG12S .1435	2	FLORES, FRANCESCA & RAMIREZ,VINCENT 137 ROMAINE AVE MAYWOOD, NJ 137 ROMAINE AVE	07607	312500 293800 606300	1307183	1307183 00 1307183	305315 305315 610630	346155 350398 696553	326800 326800 653600
113 25 222900-1	75X125 4LT BG22S .2152	2	JEONG, INCHEOL & MIN, JIYEON 131 ROMAINE AVENUE MAYWOOD, NJ 131 ROMAINE AVE	07607	337500 511700 849200	1830875	1830875 00 1830875	427549 427548 855097	484917 490861 975778	457700 457700 915400
113 26 223000-9	50X125 2.5LT FG12S .1435	2	KHOKHAR, FAQIR M & SAKINA B 125 ROMAINE AVE MAYWOOD, NJ 125 ROMAINE AVE	07607	312500 263300 575800	1241425	1241425 00 1241425	289929 289928 579857	328769 332799 661568	310400 310400 620800
113 27 223100-0	50X125 2.5LT FG11S .1435	2	QUEVEDO, HECTOR E 121 ROMAINE AVE MAYWOOD, NJ 121 ROMAINE AVE	07607	312500 306500 619000	1334564	1334564 00 1334564	311771 311771 623542	353345 357677 711022	333600 333600 667200
113 28 223200-1	50X125 2.5LT BG12S .1435	2	GILLIGAN LEO & MARY 115 ROMAINE AVE MAYWOOD NJ 115 ROMAINE AVE	07607	312500 190500 503000	1084468	1084468 00 1084468	252699 252698 505397	287775 291296 579071	271100 271100 542200
113 29 223300-2	50X125 2LT FG12S .1435	2	SIGMUND, JOSHUA P 109 ROMAINE AVENUE MAYWOOD, NJ 109 ROMAINE AVE	07607	312500 488100 800600	1726094	1726094 00 1726094	399842 399841 799683	460403 466008 926411	431500 431500 863000
113 30 223400-3	50X125 2.5LT FG12S .1435	2	FARRELL, ROBERT & BARBARA M. 105 ROMAINE AVE MAYWOOD NJ 105 ROMAINE AVE	07607	312500 247700 560200	1207791	1207791 v1 -25000 1182791	275770 275769 551539	313666 317586 631252	295700 295700 591400
114 1 235200-8	50X125 F G1 1S .1435	2	ARBER, ROBERT J. & ROXANNE 130 ROMAINE AVE MAYWOOD N J 130 ROMAINE AVE	07607	312500 203500 516000	1112496	1112496 00 1112496	259693 259692 519385	294750 298361 593111	278100 278100 556200
114 2 235300-9	75X125 3LT FG12S .2152	2	RECCOPPA, JOSEPH & MICHELLE 136 ROMAINE AVENUE MAYWOOD, NJ 136 ROMAINE AVE	07607	337500 255100 592600	1277646	1277646 00 1277646	297945 297944 595889	338804 342953 681757	319400 319400 638800
114 3 235400-0	50X125 3LT FG11S .1435	15F	CHABAD OF HACKENSACK INC 280 SUMMIT AVENUE HACKENSACK, NJ 142 ROMAINE AVE	07601	*EXEMPT*	00	00 00 00	00 00 00	00 00 00	00 00 00
114 4 235500-1	50X125 1LT .1435	2	KAPADIA, JAY R (JATIN) 148 ROMAINE AVE MAYWOOD, NJ 148 ROMAINE AVE	07607	275300 518600 793900	1711648	1711648 00 1711648	401833 401832 803665	451213 456770 907983	427900 427900 855800
114 5 235600-2	75X125 3LT FG12S .2152	2	VOLCHANSKY,NICOLE & MICHAEL D 154 ROMAINE AVE MAYWOOD,NJ 154 ROMAINE AVE	07607	337500 162100 499600	1077138	1077138 00 1077138	250924 250923 501847	285897 289394 575291	269300 269300 538600
114 6 235700-3	50X125 2.5L FG12S .1435	2	GALARZA, RICHY J & JESSICA L 162 ROMAINE AVE MAYWOOD, NJ 162 ROMAINE AVE	07607	312500 236300 548800	1183213	1183213 00 1183213	276263 276263 552526	313423 317264 630687	295800 295800 591600

7961900

17165857

00

25000

17140857

7999182

9141675

8570200

Block No. Lot No. Qualification Account No.	Land Dimensions Building Description Additional Lots Acreage	Prop. Class	Owner's Name Address City State Property Location	Billing Code Zip Code	Land Improvement Exemption Net Total	2025 Property Tax Special Dist	2025 Total Tax Deduction Net Tax	Amt.Billed 2025 1st Q 2nd Q Total	2nd Half 2025 3rd Q 4th Q Total	Preliminary 2026 Tax 1st Q 2nd Q Total
114 7 235800-4	25X125 1LT .0717	1	GALARZA, RICHY J & JESSICA L 162 ROMAINE AVE MAYWOOD, NJ 164 ROMAINE AVE	07607	31200 0 31200	67267	67267 00 67267	16786 16785 33571	16739 16957 33696	16800 16800 33600
114 8 235900-5	73X124 3LT FG11S .2078	2	ERRICHIELLO, MICHAEL C. & PATRICIA 145 ESPLANADE MAYWOOD NJ 145 ESPLANADE	07607	318600 246700 565300	1218787	1218787 00 1218787	284226 284225 568451	323190 327146 650336	304700 304700 609400
114 9 236000-3	28X142 22X163 3LTFG11S .0868	2	VARANO, SANDRA N. 141 ESPLANADE MAYWOOD, NJ 141 ESPLANADE	07607	298700 215400 514100	1108400	1108400 00 1108400	258725 258724 517449	293676 297275 590951	277100 277100 554200
114 10 240200-6	50X163 3LT FG11S .1871	2	HUIE, GORDON 139 ESPLANADE MAYWOOD, NJ 139 ESPLANADE	07607	311200 222900 534100	1151520	1151520 V1 -25000 1126520	262374 262373 524747	299017 302756 601773	281600 281600 563200
114 11 240300-7	50X163 3LT FG11S .1871	2	SAMPATH, SUBRAMANIAM ETAL 135 ESPLANADE MAYWOOD, NJ 135 ESPLANADE	07607	311200 275900 587100	1265788	1265788 00 1265788	295416 295416 590832	335423 339533 674956	316400 316400 632800
114 12 240400-8	50X150 3LT FG11S .1722	2	INTHISONE, VAYANTHONG, & CHANPHENG 131 ESPLANADE MAYWOOD, NJ 131 ESPLANADE	07607	306400 225500 531900	1146776	1146776 00 1146776	267602 267601 535203	303925 307648 611573	286700 286700 573400
114 13 240500-9	50X156 3LT FG11S .1791	2	MCADAMS JR., THOMAS R (ETAL) 127 ESPLANADE MAYWOOD, NJ 127 ESPLANADE	07607	308800 345600 654400	1410886	1410886 00 1410886	329472 329471 658943	373682 378261 751943	352700 352700 705400
114 14 240600-0	60X148 3LT FG11S .2039	2	BEJO, SOKOL & FORTESA 123 ESPLANADE MAYWOOD, NJ 123 ESPLANADE	07607	316900 249800 566700	1221805	1221805 00 1221805	284979 284978 569957	323941 327907 651848	305500 305500 611000
114 15 240700-1	50X144 3LT FG12S .1653	2	TAVERAS-LOPEZ, BERNARDA L 117 ESPLANADE AVE MAYWOOD, NJ 117 ESPLANADE	07607	304100 265800 569900	1228704	1228704 S1 -25000 1203704	280558 280558 561116	319300 323288 642588	300900 300900 601800
114 16 240800-2	80X142 4LT FG12S .2608	2	WEBSTER, JAHMAL N 115 ESPLANADE MAYWOOD, NJ 115 ESPLANADE	07607	329900 249600 579500	1249402	1249402 00 1249402	291274 291273 582547	331400 335455 666855	312400 312400 624800
114 17 240900-3	55X142 3LT FG11S .1793	2	GAROFALOW, MATTHEW T 111 THE ESPLANADE MAYWOOD, NJ 111 ESPLANADE	07607	309400 174700 484100	1043720	1043720 00 1043720	243392 243391 486783	276774 280163 556937	260900 260900 521800
114 18 241000-1	71X108 3LT 1G11S .1760	2	CELEMI, ERIC & DEYNI M 189 E MAGNOLIA AVENUE MAYWOOD, NJ 189 E MAGNOLIA AVE	07607	306900 229800 536700	1157125	1157125 00 1157125	259424 259423 518847	317261 321017 638278	289300 289300 578600
114 19 241100-2	71X102 3LT FG11S .1663	2	BLAKE, SHEILA & PENDER, JAMES 185 E MAGNOLIA AVENUE MAYWOOD, NJ 185 E MAGNOLIA AVE	07607	302700 160300 463000	998228	998228 00 998228	234461 234460 468921	263033 266274 529307	249600 249600 499200
114 20 240100-5	50X126 3LT FG12S .1446	2	NICOLINI, KAITLIN R 175 E MAGNOLIA AVE MAYWOOD, NJ 175 E MAGNOLIA AVE	07607	294600 229800 524400	1130606	1130606 00 1130606	273035 273035 546070	290433 294103 584536	282700 282700 565400

7142400

15399014

00

50000

15349014

7163437

8185577

7674600



Block No. Lot No. Qualification Account No.	Land Dimensions Building Description Additional Lots Acreage	Prop. Class	Owner's Name Address City State Property Location	Billing Code Zip Code	Land Improvement Exemption Net Total	2025 Property Tax Special Dist	2025 Total Tax Deduction Net Tax	Amt.Billed 2025 1st Q 2nd Q Total	2nd Half 2025 3rd Q 4th Q Total	Preliminary 2026 Tax 1st Q 2nd Q Total
114 21 240000-4	86X75 3LT BG22S .1481	2	LAPIETRA LAPIN, LORRIANE MARIE ETAL 306 CONCORD DR MAYWOOD, NJ 306 CONCORD DR	07607	310800 328400 639200	1378115	1378115 00 1378115	320003 320002 640005	366818 371292 738110	344500 344500 689000
114 22 239900-3	50X105 2LT FG12S .1205	2	ELLIS(ETAL), RICKY JR. 310 CONCORD DRIVE MAYWOOD, NJ 310 CONCORD DR	07607	294100 287000 581100	1252852	1252852 00 1252852	294932 294931 589863	329461 333528 662989	313200 313200 626400
114 23 239800-2	60X102 2LT FG12S .1405	2	RUTA, ANTHONY P. & LYNN S. 316 CONCORD DR MAYWOOD NJ 316 CONCORD DR	07607	301500 268500 570000	1228920	1228920 00 1228920	289283 289282 578565	323183 327172 650355	307200 307200 614400
114 24 239700-1	47X106 2LT FG12S .1144	2	FINN, KEVIN 320 CONCORD DR MAYWOOD, NJ 320 CONCORD DR	07607	291600 267300 558900	1204988	1204988 00 1204988	281859 281858 563717	318680 322591 641271	301200 301200 602400
114 25 239600-0	97X108 4LT FG22S .2405	2	VEZZI, A & HACHMEYER, F H & M 330 CONCORD DR MAYWOOD NJ 330 CONCORD DR	07607	337500 453800 791300	1706043	1706043 00 1706043	399896 399895 799791	450357 455895 906252	426500 426500 853000
114 26 239500-9	50X113 50X12 2LT .1297	2	O'NEILL, MICHAEL J & ERIN E 336 CONCORD DRIVE MAYWOOD, NJ 336 CONCORD DR	07607	301700 312500 614200	1324215	1324215 00 1324215	311018 311018 622036	348940 353239 702179	331100 331100 662200
114 27 239400-8	71X109 3LT FG12S .1777	2	MOORE, JUSTIN & ASHLEY L 342 CONCORD DR MAYWOOD, NJ 342 CONCORD DR	07607	314000 265600 579600	1249618	1249618 00 1249618	295954 295954 591908	326826 330884 657710	312400 312400 624800
114 28 239300-7	77X135 FG12S .2386	2	MARUT, ROBERT & TAYLOR, BRITTANY 348 CONCORD DR MAYWOOD, NJ 348 CONCORD DRIVE	07607	333900 312100 646000	1392776	1392776 00 1392776	316291 316290 632581	377837 382358 760195	348200 348200 696400
114 29 239200-6	74X107 3LT FG12S .1818	2	OGNIBENE, LAINIE & MATZA, ANDREW 352 CONCORD DR MAYWOOD, NJ 352 CONCORD DR	07607	315400 241700 557100	1201108	1201108 00 1201108	282612 282611 565223	315993 319892 635885	300300 300300 600600
114 30 239100-5	62X110 2LT FG12S .1566	2	SCHMIDT, EDWARD & CAROL 356 CONCORD DR MAYWOOD, N.J. 356 CONCORD DR	07607	306600 269800 576400	1242718	1242718 00 1242718	288691 288691 577382	330651 334685 665336	310700 310700 621400
114 31 239000-4	47X123 3LT FG12S .1327	15F	BOLAN, RICHARD & ELOISE 360 CONCORD DR MAYWOOD, NJ 360 CONCORD DR	07607	*EXEMPT*	00	00 00 00	00 00 00	00 00 00	00 00 00
114 32 238900-6	46X126 3LT FG12S .1331	2	LUCAS, JOSEPHINE 364 CONCORD DR MAYWOOD, NJ 364 CONCORD DR	07607	298700 348800 647500	1396010	1396010 00 1396010	328288 328287 656575	367452 371983 739435	349000 349000 698000
114 33 238800-5	58X125 3LT FG12S .1664	2	ALLEN, JASON & VIOLET HABIB- 368 CONCORD DRIVE MAYWOOD, NJ 368 CONCORD DR	07607	310500 374000 684500	1475782	1475782 00 1475782	340339 340339 680678	395157 399947 795104	368900 368900 737800
115 1 236700-0	75X150 4.5LT BG11S .2583	2	GALLI, BERNARD SR. & ROSEMARIE 332 GOLF AVENUE MAYWOOD, NJ 332 GOLF AVE	07607	346900 222800 569700	1228273	1228273 00 1228273	285409 285409 570818	326734 330721 657455	307100 307100 614200

8015500

17281418

00

00

17281418

8069142

9212276

8640600

Block No. Lot No. Qualification Account No.	Land Dimensions Building Description Additional Lots Acreage	Prop. Class	Owner's Name Address City State Property Location	Billing Code Zip Code	Land Improvement Exemption Net Total	2025 Property Tax Special Dist	2025 Total Tax Deduction Net Tax	Amt.Billed 2025 1st Q 2nd Q Total	2nd Half 2025 3rd Q 4th Q Total	Preliminary 2026 Tax 1st Q 2nd Q Total
115 2 236600-9	75X125 4.5LT FG11S .2152	2	DURSO, RONALD & CLAIRE 334 GOLF AVE MAYWOOD NJ 334 GOLF AVE	07607	337500 263000 600500	1294678	V1 1294678 -25000 1269678	295676 295675 591351	337062 341265 678327	317400 317400 634800
115 3 236500-8	50X125 2.5LT FG11S .1435	2	BOGGIA, PETER F. & MARY K. 338 GOLF AVE MAYWOOD NJ 338 GOLF AVE	07607	312500 325900 638400	1376390	1376390 00 1376390	321563 321562 643125	364399 368866 733265	344100 344100 688200
115 4 236400-7	63X150 2.5LT FG11S .2169	2	ADEGBOLA, AKINYEMI O 342 GOLF AVE MAYWOOD, NJ 342 GOLF AVE	07652	338100 287700 625800	1349225	1349225 00 1349225	314730 314730 629460	357692 362073 719765	337300 337300 674600
115 5 236300-6	70X125 4LT FG11S .2009	2	MATOS, CHRISTINE & LUIS 350 GOLF AVENUE MAYWOOD, NJ 350 GOLF AVE	07607	334500 290700 625200	1347931	1347931 00 1347931	314461 314461 628922	357317 361692 719009	337000 337000 674000
115 6 236100-4	73X125 4LT FG12S .2095	2	KITZMAN, KENT A & RAY, MELISSA N 356 GOLF AVE MAYWOOD, NJ 356 GOLF AVE	07607	335500 298100 633600	1366042	1366042 00 1366042	318658 318657 637315	362146 366581 728727	341500 341500 683000
115 7 234400-3	70X100 3LT FG12S .1607	2	COLOSO, DUSTIN & PAULYNETTE 360 GOLF AVE MAYWOOD, NJ 360 GOLF AVE	07607	319300 200400 519700	1120473	1120473 00 1120473	261415 261414 522829	297003 300641 597644	280100 280100 560200
115 8 233900-1	72X100 3LT FG12S .1653	2	MAKOVSKAYA, ELENA 362 GOLF AVE MAYWOOD, NJ 362 GOLF AVE	07607	320100 276700 596800	1286701	1286701 00 1286701	300420 300419 600839	340842 345020 685862	321700 321700 643400
115 9 234000-9	50X145 3LT FG12S .1664	2	HUSS, MICHAEL ALEXANDER & KIRBY, LAUREN 108 ROMAINE AVE MAYWOOD, NJ 108 ROMAINE AVE	07607	320500 262000 582500	1255870	1255870 00 1255870	293103 293102 586205	332794 336871 669665	314000 314000 628000
115 10 234100-0	50X147 2LT FG12S .1687	2	PRAIS, CONRAD A & TATIANA 110 ROMAINE AVE MAYWOOD, NJ 110 ROMAINE AVE	07607	321300 187500 508800	1096973	1096973 00 1096973	255873 255873 511746	290833 294394 585227	274200 274200 548400
115 11 234200-1	50X148 3LT BG21S .1699	2	STUART, DOUGLAS & ANGELINA 116 ROMAINE AVE MAYWOOD, NJ 116 ROMAINE AVE	07607	321700 365200 686900	1480956	1480956 00 1480956	345881 345880 691761	392194 397001 789195	370200 370200 740400
115 12 234300-2	50X149 3LT FG21S .1710	2	DIAMOND, JOHN & LAURA 355 BYRON PL MAYWOOD, NJ 355 BYRON PL	07607	322100 359700 681800	1469961	1469961 00 1469961	343298 343298 686596	389296 394069 783365	367500 367500 735000
115 13 235100-7	47X143 3LT FG12S .1543	2	PENQUE, ARTHUR TRUSTEE 349 BYRON PL MAYWOOD, NJ 349 BYRON PL	07607	306500 247900 554400	1195286	V1 1195286 -25000 1170286	274802 274801 549603	308402 312281 620683	292600 292600 585200
115 14 235000-6	50X126 2LT FG12S .1446	2	WISEMAN, JAMES DAVID 343 BYRON PL MAYWOOD, NJ 343 BYRON PL	07607	326900 300100 627000	1351812	1351812 00 1351812	317205 317205 634410	356507 360895 717402	338000 338000 676000
115 15 234900-8	50X103 & 25X53 FG12S .0743	REAR 2	PAVIC, TOMISLAV & ASHLEY M 337 BYRON PL MAYWOOD, NJ 337 BYRON PL	07607	307200 282300 589500	1270962	1270962 00 1270962	289821 289820 579641	343598 347723 691321	317700 317700 635400

8470900

18263260

00

50000

18213260

8493803

9719457

9106600

Block No. Lot No. Qualification Account No.	Land Dimensions Building Description Additional Lots Acreage	Prop. Class	Owner's Name Address City State Property Location	Billing Code Zip Code	Land Improvement Exemption Net Total	2025 Property Tax Special Dist	2025 Total Tax Deduction Net Tax	Amt.Billed 2025 1st Q 2nd Q Total	2nd Half 2025 3rd Q 4th Q Total	Preliminary 2026 Tax 1st Q 2nd Q Total
115 16 234800-7	56X100 2LT FG12S .1286	2	CAMPOREALE, COSIMO 333 BYRON PL MAYWOOD, NJ 333 BYRON PL	07607	298000 197300 495300	1067867	1067867 00 1067867	252053 252053 504106	280147 283614 563761	267000 267000 534000
115 17 234700-6	50X130 87X50 3.5LT .1492	2	SALKIN, EDWARD G. & LOU ANN 327 BYRON PL MAYWOOD, NJ 327 BYRON PL	07607	314700 252700 567400	1223314	1223314 00 1223314	287777 287776 575553	321895 325866 647761	305800 305800 611600
115 18 234600-5	92X126 4LT FG12S .2661	2	DELGIUDICE, CAMERON & CATALINA 315 BYRON PL MAYWOOD, NJ 315 BYRON PL	07607	344400 366400 710800	1532485	1532485 00 1532485	359331 359330 718661	404424 409400 813824	383100 383100 766200
115 19 234500-4	57X127 3LT FG12S .1662	2	FORESTER, KENNETH C & CAROL SUSAN 307 BYRON PL MAYWOOD, NJ 307 BYRON PL	07607	313700 258000 571700	1232585	1232585 00 1232585	293264 293264 586528	321028 325029 646057	308100 308100 616200
116 1 238700-4	82X88 3LT FG12S .1657	2	SALINGER, STEPHEN 137 E MAGNOLIA AVE MAYWOOD, NJ 137 E MAGNOLIA AVE	07607	301400 158900 460300	992407	992407 00 992407	233708 233707 467415	260885 264107 524992	248100 248100 496200
116 2 238600-3	50X148 3LT FG12S .1699	2	BARRETT, PATRICIA 131 E MAGNOLIA AVE MAYWOOD NJ 131 E MAGNOLIA AVE	07607	302200 248800 551000	1187956	1187956 00 1187956	279545 279545 559090	312505 316361 628866	297000 297000 594000
116 3 238500-2	50X177 3LT FG12S .2032	2	PEREZ, RICARDO & NARVAEZ, NORA 125 E MAGNOLIA AVE MAYWOOD, NJ 125 E MAGNOLIA AVE	07607	313600 315000 628600	1355262	1355262 00 1355262	303863 303862 607725	371568 375969 747537	338800 338800 677600
116 4 238400-1	50X124 2LT FG12S .1423	2	NAUGHTON, KATHLEEN A 121 E MAGNOLIA AVE MAYWOOD, NJ 121 E MAGNOLIA AVE	07607	293500 248300 541800	1168121	1168121 00 1168121	275026 275025 550051	307139 310931 618070	292000 292000 584000
116 5 238300-0	62X102 2.5LT FG12S .1452	2	MCDANIEL, CHRISTOPHER ETAL 306 BYRON PLACE MAYWOOD, NJ 306 BYRON PL	07607	303100 284400 587500	1266650	1266650 00 1266650	298160 298159 596319	333110 337221 670331	316700 316700 633400
116 6 238200-9	60X98 2LT FG11S .1350	2	DUARTE, JUAN M. & GAYLE M. 310 BYRON PL. MAYWOOD, NJ 310 BYRON PL	07607	299500 274500 574000	1237544	1237544 00 1237544	291005 291004 582009	325759 329776 655535	309400 309400 618800
116 7 238100-8	55X137 3LT FG12S .1730	2	VILLA, JOSEPH C & NANCY 316 BYRON PL MAYWOOD NJ 316 BYRON PL	07607	308500 223300 531800	1146561	1146561 00 1146561	269485 269484 538969	301935 305657 607592	286600 286600 573200
116 8 238000-7	50X106 2LT BG12S .1217	2	MILANES, LEOCADIA 320 BYRON PL MAYWOOD, NJ 320 BYRON PL	07607	294500 241300 535800	1155185	1155185 00 1155185	271314 271313 542627	304404 308154 612558	288800 288800 577600
116 9 237900-9	52X113 3LT FG12S .1349	2	HORDOF, ALLAN & CAROL 326 BYRON PL MAYWOOD, N.J. 326 BYRON PL	07607	299700 320000 619700	1336073	1336073 00 1336073	311556 311556 623112	354312 358649 712961	334000 334000 668000
116 10 237800-8	59X107 3LT FG12S .1449	2	SANTOS, JULIO % FERNANDEZ, JUANA E 332 BYRON PL MAYWOOD, NJ 332 BYRON PL	07607	302600 201000 503600	1085762	1085762 00 1085762	255066 255066 510132	286052 289578 575630	271400 271400 542800

7879300

16987772

00

00

16987772

7962297

9025475

8493600

Block No. Lot No. Qualification Account No.	Land Dimensions Building Description Additional Lots Acreage	Prop. Class	Owner's Name Address City State Property Location	Billing Code Zip Code	Land Improvement Exemption Net Total	2025 Property Tax Special Dist	2025 Total Tax Deduction Net Tax	Amt.Billed 2025 1st Q 2nd Q Total	2nd Half 2025 3rd Q 4th Q Total	Preliminary 2026 Tax 1st Q 2nd Q Total
116 11 237700-7	50X136 3LT FG12S .1561	2	MARMON, MICHAEL & JILL 300 CROWN COURT #541 EDGEWATER, NJ 361 CONCORD DR	07020	305300 264100 569400	1227626	1227626 00 1227626	288960 288960 577920	322861 326845 649706	306900 306900 613800
116 12 237600-6	50X133 3LT FG12S .1527	2	GATO, JANINE 355 CONCORD DR MAYWOOD, NJ 355 CONCORD DR	07607	305700 230700 536400	1156478	1156478 00 1156478	272336 272335 544671	304027 307780 611807	289100 289100 578200
116 13 237500-5	50X100 2LT FG12S .1148	2	SANTOS, RODNEY JAY & HIROKO MASUDA 349 CONCORD DR MAYWOOD, NJ 349 CONCORD DR	07607	292500 227600 520100	1121336	1121336 00 1121336	264266 264265 528531	294582 298223 592805	280300 280300 560600
116 14 237400-4	83X90 2.5LT FG11S .1715	2	PELEG, TONI 337 COCORD DRIVE MAYWOOD, NJ 337 CONCORD DR	07607	298900 230500 529400	1141386	1141386 00 1141386	268624 268623 537247	300217 303922 604139	285300 285300 570600
116 15 237300-3	50X134 FG12S .1538	2	PRINZI, ALLEN 323 CONCORD DR MAYWOOD, NJ 323 CONCORD DR	07607	306100 348500 654600	1411318	1411318 00 1411318	319034 319034 638068	384334 388916 773250	352800 352800 705600
116 16 237200-2	56X120 FG12S .1543	2	DEPERI, PATRICIA GALLAGHER 321 CONCORD DR MAYWOOD, NJ 321 CONCORD DR	07607	322000 525600 847600	1827426	1827426 00 1827426	430562 430561 861123	480185 486118 966303	456900 456900 913800
116 17 237100-1	63X94 FG12S .1360	2	FIORINI, CAESAR H JR & REBECCA 319 CONCORD DR MAYWOOD, NJ 319 CONCORD DR	07607	296200 413600 709800	1530329	1530329 00 1530329	360353 360352 720705	402328 407296 809624	382600 382600 765200
116 18 237000-0	37X124 2LT FG12S .1053	15F	FENNELLY KEVIN P & DALE K 141 E MAGNOLIA AVE MAYWOOD NJ 141 E MAGNOLIA AVE	07607	*EXEMPT*	00	00 00 00	00 00 00	00 00 00	00 00 00
116 19 236900-2	78X108 5.0LT FG11S .1934	2	RYAN, THOMAS E 149 E MAGNOLIA AVE MAYWOOD, NJ 149 E MAGNOLIA AVE	07607	310300 269500 579800	1250049	1250049 00 1250049	295416 295416 590832	327579 331638 659217	312500 312500 625000
117 1 253100-9	50X150 3LT BG11S .1722	2	TANAKA, LISA ASUKA 5 GOLF AVE MAYWOOD, NJ 5 GOLF AVE	07607	322500 290700 613200	1322059	1322059 00 1322059	307575 307574 615149	351309 355601 706910	330500 330500 661000
117 2 253200-0	50X150 3LT BG11S .1722	2	SCARPULLA, PETER & DEIRDRE 3 GOLF AVE MAYWOOD, NJ 3 GOLF AVE	07607	322500 274900 597400	1287994	1287994 00 1287994	299666 299666 599332	342241 346421 688662	322000 322000 644000
117 3 253300-1	85X150 6LT BF12S .2927	2	TEMPIO, ANTHONY JR. & PATRICIA 1 GOLF AVENUE MAYWOOD, NJ 1 GOLF AVE	07607	352100 210300 562400	1212534	1212534 00 1212534	282558 282557 565115	321742 325677 647419	303100 303100 606200
117 4 253400-2	81X100 FG21S .1860	2	AMATO, DIANE & CAROL 1-A GOLF AVE MAYWOOD, NJ A-1 GOLF AVE	07607	327300 505300 832600	1795086	1795086 00 1795086	419102 419102 838204	475527 481355 956882	448800 448800 897600
117 4.01	99X100 F2S .2273	2	RODRIGUEZ, ELIZABETH D 61 E CENTRAL AVE MAYWOOD, NJ 61 E. CENTRAL AVE	07607	307500 461200 768700	1657317	1657317 00 1657317	386984 386983 773967	438985 444365 883350	414300 414300 828600

8321400

17940938

00

00

17940938

8390864

9550074

8970200

Block No. Lot No. Qualification Account No.	Land Dimensions Building Description Additional Lots Acreage	Prop. Class	Owner's Name Address City State Property Location	Billing Code Zip Code	Land Improvement Exemption Net Total	2025 Property Tax Special Dist	2025 Total Tax Deduction Net Tax	Amt.Billed 2025 1st Q 2nd Q Total	2nd Half 2025 3rd Q 4th Q Total	Preliminary 2026 Tax 1st Q 2nd Q Total
117 5 253500-3	100 X 180 50X55R 8.5LT .4132	2	MOLLIKA, PHILIP J. ETALS 73 EAST CENTRAL AVE MAYWOOD NJ 73 E CENTRAL AVE	07607	316800 683600 1000400	2156862	2156862 00 2156862	504698 504698 1009396	570232 577234 1147466	539200 539200 1078400
117 6 253600-4	50X180 2SFR2AG .2066	2	MOLLIKA, PHILIP J., ETALS. 73 EAST CENTRAL AVE. MAYWOOD, NJ 77 E CENTRAL AVE	07607	301100 50400 351500	757834	757834 00 757834	176303 176302 352605	201385 203844 405229	189500 189500 379000
117 7 253700-5	95X180 7LT BG22S .3926	2	VARGAS, JUAN 79 E CENTRAL AVE MAYWOOD, NJ 79 E CENTRAL AVE	07607	329500 443800 773300	1667235	1667235 00 1667235	389136 389135 778271	441776 447188 888964	416800 416800 833600
117 8 253800-6	90X180 6LT FG22S .3719	2	BRANIS, MARCEL C & MARIE 93 E CENTRAL AVE MAYWOOD, NJ 93 E CENTRAL AVE	07607	327800 470200 798000	1720488	1720488 00 1720488	401671 401671 803342	455780 461366 917146	430100 430100 860200
117 9 253900-7	75X180 5LT FG12S .3099	2	SALABERRIA, JUAN & MARIA 101 E CENTRAL AVE MAYWOOD, NJ 101 E CENTRAL AVE	07607	319300 321600 640900	1381780	1381780 00 1381780	322316 322316 644632	366331 370817 737148	345400 345400 690800
117 10 254000-5	75X180 5LT FG22S .3099	2	MILLARD, JENNIFER K 109 E CENTRAL AVE MAYWOOD, NJ 109 E CENTRAL AVE	07607	319300 273000 592300	1276999	1276999 00 1276999	297730 297729 595459	338697 342843 681540	319200 319200 638400
117 11 254100-6	75X180 5LT FG22S .3099	2	LI, LI 115 EAST CENTRAL AVENUE MAYWOOD, NJ 115 E CENTRAL AVE	07607	319300 363200 682500	1471470	1471470 00 1471470	343352 343351 686703	389995 394772 784767	367900 367900 735800
117 12 254200-7	75X180 5LT BG22S .3099	2	SARENTINO, THOMAS 117 E CENTRAL AVE MAYWOOD, NJ 117 E CENTRAL AVE	07607	319300 366100 685400	1477722	1477722 00 1477722	344805 344804 689609	391658 396455 788113	369400 369400 738800
117 13 254300-8	75X180 5LT BG22S .3099	2	DITCHFIELD-AGBOH, LESLIE 131 E CENTRAL AVE MAYWOOD, NJ 131 E CENTRAL AVE	07607	319300 460400 779700	1681033	1681033 00 1681033	392418 392417 784835	445370 450828 896198	420300 420300 840600
117 14 254400-9	75X180 5LT FG22S .3099	2	BORSANI, GUILLERMO & SANDRA 147 EAST CENTRAL AVENUE MAYWOOD, NJ 147 E CENTRAL AVE	07607	319300 232900 552200	1190543	1190543 00 1190543	277501 277500 555001	315839 319703 635542	297600 297600 595200
117 15 254500-0	75X180 5LT BG22S .3099	2	REDMOND, ANGELA P (SPEED) 149 E CENTRAL AVE MAYWOOD, NJ 149 E CENTRAL AVE	07607	319300 289200 608500	1311926	1311926 00 1311926	305961 305960 611921	347873 352132 700005	328000 328000 656000
117 16 254600-1	90X180 6LT FG22S .3719	2	PEREDES, WALTER & JANICE 151 E CENTRAL AVE MAYWOOD, NJ 151 E CENTRAL AVE	07607	327800 247500 575300	1240347	1240347 00 1240347	289122 289121 578243	329039 333065 662104	310100 310100 620200
117 17 254700-2	50X180 4LT F1S .2066	2	AKBULUT, MEHMET & MARGARITA R.L. 165 E CENTRAL AVE MAYWOOD, NJ 165 E CENTRAL AVE	07607	301100 245700 546800	1178901	1178901 00 1178901	274972 274972 549944	312565 316392 628957	294700 294700 589400
117 18 254800-3	34X180 16X170 4LT FG11S .1015	2	WELLS, BRIAN H & CAROL G 22 PENNSYLVANIA AVE MONTVALE N J 169 E CENTRAL AVE	07645	285900 165700 451600	973650	973650 00 973650	227144 227143 454287	258101 261262 519363	243400 243400 486800

9038400

19486790

00

00

19486790

9094248

10392542

9743200



Block No. Lot No. Qualification Account No.	Land Dimensions Building Description Additional Lots Acreage	Prop. Class	Owner's Name Address City State Property Location	Billing Code Zip Code	Land Improvement Exemption Net Total	2025 Property Tax Special Dist	2025 Total Tax Deduction Net Tax	Amt.Billed 2025 1st Q 2nd Q Total	2nd Half 2025 3rd Q 4th Q Total	Preliminary 2026 Tax 1st Q 2nd Q Total
117 19 254900-4	50X152 2LT FG11S .1745	2	VILLATORO, FRANCISCO A VIERA ETAL 177 E CENTRAL AVE MAYWOOD, NJ 177 E CENTRAL AVE	07607	291000 177800 468800	1010733	1010733 00 1010733	235752 235751 471503	267974 271256 539230	252700 252700 505400
117 20 255000-2	50X117 2LT FG12S .1343	2	JENGO DOMINIC & NANCY 181 E CENTRAL AVE MAYWOOD NJ 181 E CENTRAL AVE	07607	278400 220600 499000	1075844	1075844 W1 -25000 1050844	244996 244996 489992	278680 282172 560852	262700 262700 525400
117 21 255100-3	50X107 2LT FG12S .1228	2	MARTINEZ, WILSON & HOLLMAN, DINA 185 E CENTRAL AVE MAYWOOD, NJ 185 E CENTRAL AVE	07607	275000 193500 468500	1010086	1010086 00 1010086	235860 235859 471719	267544 270823 538367	252500 252500 505000
117 22 255200-4	50X128 2LT FG12S .1469	2	FIGURELLI, MARA & GERARD 189 E CENTRAL AVE MAYWOOD, NJ 189 E CENTRAL AVE	07607	282200 242100 524300	1130391	1130391 00 1130391	263943 263943 527886	299418 303087 602505	282600 282600 565200
117 23 255300-5	56X141 3LT F1S .1813	2	MANANSALA, RIZALDO & PAMELA 193 E CENTRAL AVE MAYWOOD, NJ 193 E CENTRAL AVE	07607	287300 213000 500300	1078647	1078647 00 1078647	251784 251784 503568	285789 289290 575079	269700 269700 539400
117 24 255400-6	50X106 2LT FG11S .1217	2	TOMOSHIGE, TIMOTHY A & MELLISA 5 ESPLANADE MAYWOOD, NJ 5 ESPLANADE	07607	288200 177500 465700	1004049	1004049 00 1004049	234461 234460 468921	265934 269194 535128	251000 251000 502000
117 25 255500-7	50X118 2LT FG12S .1354	2	RUDLOFF, JOSEPH & TOOMEY, CAROL 9 ESPLANADE MAYWOOD, NJ 9 ESPLANADE	07607	292600 169900 462500	997150	997150 00 997150	232739 232739 465478	264218 267454 531672	249300 249300 498600
117 26 255600-8	50X133 2.5LT FG12S .1527	2	PISAURO, TERESA 11 ESPLANADE MAYWOOD, NJ 11 ESPLANADE	07607	298100 220600 518700	1118317	1118317 00 1118317	261092 261091 522183	296252 299882 596134	279600 279600 559200
117 27 255700-9	49X141 2.5LT F G1 2S .1586	2	WAKILE, YOUSSEF & MALAKEH 15 ESPLANADE MAYWOOD, N.J. 15 ESPLANADE	07607	303000 291700 594700	1282173	1282173 00 1282173	299344 299343 598687	339662 343824 683486	320500 320500 641000
117 28 255800-0	71X88 2LT 2SF .1434	2	TALINN LLC 190 E MAGNOLIA AVE MAYWOOD, NJ 190 E MAGNOLIA AVE	07607	287900 423600 711500	1533994	1533994 00 1533994	382895 382894 765789	381613 386592 768205	383500 383500 767000
117 29 255900-1	71X97 2LT FG11S .1581	2	TESTER, DYLAN & MIRANDA, CLAIRE ANNE 186 E MAGNOLIA AVE MAYWOOD, NJ 186 E MAGNOLIA AVE	07607	298300 194900 493200	1063339	1063339 00 1063339	249955 249955 499910	279989 283440 563429	265800 265800 531600
117 30 256000-9	83X130 3LT FG12S .2477	2	BREEN, BRENDAN J 182 E MAGNOLIA AVE MAYWOOD, NJ 182 E MAGNOLIA AVE	07607	321700 365200 686900	1480956	1480956 00 1480956	349431 349431 698862	388643 393451 782094	370200 370200 740400
117 31 256100-0	82X103 5LT FG12S .1939	2	MCVEY, KEVIN P. & KATHLEEN 172 E. MAGNOLIA AVE. MAYWOOD, N.J. 172 E MAGNOLIA AVE	07607	312700 353000 665700	1435249	1435249 00 1435249	337273 337272 674545	378022 382682 760704	358800 358800 717600
117 32 256200-1	55X100 .1263	2	ROGERS, LORI 170 E MAGNOLIA AVE MAYWOOD, NJ 170 E MAGNOLIA AVE	07607	288000 238700 526700	1135565	1135565 00 1135565	268193 268193 536386	297746 301433 599179	283900 283900 567800

7586500

16356493

00

25000

16331493

7695429

8636064

8165600

Block No. Lot No. Qualification Account No.	Land Dimensions Building Description Additional Lots Acreage	Prop. Class	Owner's Name Address City State Property Location	Billing Code Zip Code	Land Improvement Exemption Net Total	2025 Property Tax Special Dist	2025 Total Tax Deduction Net Tax	Amt.Billed 2025 1st Q 2nd Q Total	2nd Half 2025 3rd Q 4th Q Total	Preliminary 2026 Tax 1st Q 2nd Q Total
117 33 256300-2	53X103 2LT .1253	2	KOSEAHMETOGLU, RISA 166 E MAGNOLIA AVE MAYWOOD, NJ 166 E MAGNOLIA AVE	07607	286100 308000 594100	1280880	1280880 00 1280880	304724 304723 609447	333637 337796 671433	320200 320200 640400
117 34 256400-3	85X114 2LT FG12S .2225	2	ALBERSE (ETALS), CHRISTINE E 160 E MAGNOLIA AVE MAYWOOD, NJ 160 E MAGNOLIA AVE	07607	324100 359300 683400	1473410	1473410 00 1473410	343782 343782 687564	390532 395314 785846	368400 368400 736800
117 35 256500-4	50X129 3LT FG12S .1481	2	CORTEZ, JOSE E & KARELYS, GABY 150 E MAGNOLIA AVENUE MAYWOOD, NJ 150 E MAGNOLIA AVE	07607	295000 299400 594400	1281526	1281526 00 1281526	283795 283795 567590	354888 359048 713936	320400 320400 640800
117 36 256600-5	48X137 3LT FG12S .1510	2	WU, DI 144 E MAGNOLIA AVE MAYWOOD, NJ 144 E MAGNOLIA AVE	07607	296300 355400 651700	1405065	1405065 00 1405065	303271 303270 606541	396981 401543 798524	351300 351300 702600
117 37 256700-6	48X139 3LT FG12S .1532	2	CIRAULO, MICHAEL & JOSEPHINE A. 138 EAST MAGNOLIA AVE. MAYWOOD, NJ 138 E MAGNOLIA AVE	07607	296200 256500 552700	1191621	1191621 00 1191621	283257 283257 566514	310619 314488 625107	297900 297900 595800
117 38 256800-7	50X138 3.5LT FG12S .1584	2	STANTON, MICHAEL J 132 EAST MAGNOLIA AVE MAYWOOD, NJ 132 E MAGNOLIA AVE	07607	298300 248200 546500	1178254	1178254 00 1178254	275941 275940 551881	311274 315099 626373	294600 294600 589200
117 39 256900-8	46X133 2.5LT FG12S .1404	2	BARBERIA, MARYELLEN 128 E MAGNOLIA AVE MAYWOOD NJ 128 E MAGNOLIA AVE	07607	293800 332200 626000	1349656	1349656 00 1349656	317582 317581 635163	355056 359437 714493	337400 337400 674800
117 40 257000-6	53X122 3LT FG12S .1484	2	WELLS, GARY & JOANNE 122 E MAGNOLIA AVE MAYWOOD NJ 122 E MAGNOLIA AVE	07607	294900 336700 631600	1361730 v1	1361730 -25000 1336730	311117 311116 622233	355038 359459 714497	334200 334200 668400
117 41 257100-7	60X107 2.5LT BG12S .1474	2	LE PRE, ANTHONY & WILLEMINA 116 E MAGNOLIA AVE MAYWOOD NJ 116 E MAGNOLIA AVE	07607	294700 275800 570500	1229998	1229998 00 1229998	292834 292833 585667	320169 324162 644331	307500 307500 615000
117 42 257200-8	60X103 2.5LT 2SF .1419	2	110 E MAGNOLIA AVE CO. 110 E MAGNOLIA AVE MAYWOOD, NJ 110 E MAGNOLIA AVE	07607	292900 377800 670700	1446029	1446029 00 1446029	341039 341038 682077	379629 384323 763952	361500 361500 723000
117 43 257300-9	60X141 2LT FG12S .1942	2	LA MORTE, DANIEL P & CHRISTINA T 106 E MAGNOLIA AVE MAYWOOD, NJ 106 E MAGNOLIA AVE	07607	300800 295800 596600	1286270	1286270 00 1286270	302572 302571 605143	338475 342652 681127	321600 321600 643200
117 44 257400-0	62X154 3LT BG11S .2192	2	SIBBALD, GEORGE W & JULIE M 98 E MAGNOLIA AVE MAYWOOD, NJ 98 E MAGNOLIA AVE	07607	319100 227200 546300	1177823	1177823 00 1177823	276963 276962 553925	310037 313861 623898	294500 294500 589000
117 45 257500-1	56X178 4LT FG12S .2288	2	GALLAGHER, COLLEEN C 92 E MAGNOLIA AVE MAYWOOD, NJ 92 E MAGNOLIA AVE	07607	314200 191400 505600	1090074	1090074 00 1090074	245113 245113 490226	298154 301694 599848	272500 272500 545000
118 1 251300-7	80X168 5LT FG12S .3085	2	MIGNANO, LISA & THOMAS 1 E CENTRAL AVE MAYWOOD, NJ 1 E CENTRAL AVE	07607	320200 250000 570200	1229351	1229351 00 1229351	286593 286592 573185	326088 330078 656166	307300 307300 614600

8340300

17981687

00

25000

17956687

8337156

9619531

8978600

Block No. Lot No. Qualification Account No.	Land Dimensions Building Description Additional Lots Acreage	Prop. Class	Owner's Name Address City State Property Location	Billing Code Zip Code	Land Improvement Exemption Net Total	2025 Property Tax Special Dist	2025 Total Tax Deduction Net Tax	Amt.Billed 2025 1st Q 2nd Q Total	2nd Half 2025 3rd Q 4th Q Total	Preliminary 2026 Tax 1st Q 2nd Q Total
118 2 251400-8	50X191 3LT FG12S .2192	2	BLOOM, GWAIN & RENEE 300 MAYWOOD AVE MAYWOOD, NJ 300 MAYWOOD AVE	07607	307800 224400 532200	1147423	1147423 00 1147423	267440 267440 534880	304409 308134 612543	286900 286900 573800
118 3 251500-9	26X152 73X175 50X210 .0907	2	KOENIG, ERIC W & KRISTINE A 306 MAYWOOD AVE MAYWOOD, NJ 306 MAYWOOD AVE	07607	358600 473800 832400	1794654	1794654 00 1794654	420340 420339 840679	474075 479900 953975	448700 448700 897400
118 4.01 251700-1	BG22S .0000	2	CENSALE JR, SILVIO & KNOOP, KATHERINE D 326 MAYWOOD AVENUE MAYWOOD, NJ 326 MAYWOOD AVE	07607 A-1 4	326400 377200 703600	1516962	1516962 00 1516962	353951 353950 707901	402068 406993 809061	379200 379200 758400
118 4.02 251700-1	.0000	2	TORRES, LUIS & ISABEL 24 E MAGNOLIA AVE MAYWOOD, NJ 24 MAGNOLIA AVE	07607 A-1 4	297800 170400 468200	1009439	1009439 00 1009439	235644 235644 471288	267437 270714 538151	252400 252400 504800
118 5 251600-0	50X185 3.5LT BG12S .2124	2	DEBONIS, ROBERT & MADELINE 30 E MAGNOLIA AVE MAYWOOD NJ 30 E MAGNOLIA AVE	07607	326400 282700 609100	1313220	1313220 00 1313220	306338 306337 612675	348141 352404 700545	328300 328300 656600
118 6 251800-2	50X185 3.5LT FG12S .2124	2	SCHMITT, KENNETH R & PATRICIA M 36 E MAGNOLIA AVE MAYWOOD NJ 36 E MAGNOLIA AVE	07607	326400 276200 602600	1299206	1299206 00 1299206	303002 303001 606003	344492 348711 693203	324800 324800 649600
118 7 251900-3	50X185 3.5LT BG22S .2124	2	HURLEY, RONALD & BARRETT, VIRGINIA 40 E. MAGNOLIA AVE. MAYWOOD, NJ 40 E MAGNOLIA AVE	07607	326400 217100 543500	1171786	1171786 00 1171786	272444 272443 544887	311548 315351 626899	292900 292900 585800
118 8 252000-1	50X185 3.5LT F2S .2124	2	PASSARO, JOSEPH & DANA 44 E MAGNOLIA AVE MAYWOOD NJ 44 E MAGNOLIA AVE	07607	326400 235600 562000	1211672	1211672 00 1211672	282558 282557 565115	321312 325245 646557	302900 302900 605800
118 9 252100-2	50X185 3.5LT BG22S .2124	2	SORBERA, RITA 46 E MAGNOLIA AVE MAYWOOD, NJ 46 E MAGNOLIA AVE	07607	326400 312200 638600	1376822	1376822 00 1376822	321240 321240 642480	364936 369406 734342	344200 344200 688400
118 10 252200-3	50X185 2.5LT FG12S .2124	2	FERRAIOLI, DENNIS & YUEN, SUSAN 50 E MAGNOLIA AVE MAYWOOD, NJ 50 E MAGNOLIA AVE	07607	326400 261900 588300	1268375	1268375 00 1268375	281948 281947 563895	350181 354299 704480	317100 317100 634200
118 11 252300-4	70X100 3LT BG21S .1607	2	KELMAN (ETAL), GREGG 6 GOLF AVE MAYWOOD, NJ 6 GOLF AVE	07607	318500 298800 617300	1330899	1330899 00 1330899	309673 309673 619346	353616 357937 711553	332700 332700 665400
118 12 252400-5	60X100 2.5LT BG11S .1377	2	CASTILLO, NANCY & JAMES 4 GOLF AVE MAYWOOD, NJ 4 GOLF AVE	07607	310500 276400 586900	1265356	1265356 00 1265356	295578 295577 591155	335047 339154 674201	316300 316300 632600
118 13 252500-6	55X100 2LT BG11S .1263	2	2 GOLF AVE CO. 2 GOLF AVE MAYWOOD, NJ 2 GOLF AVE	07607	306500 379700 686200	1479447	1479447 00 1479447	345773 345772 691545	391550 396352 787902	369900 369900 739800
118 14 252700-8	50X100 2LT .1148	2	AGNER, EMMANUELA AKA NELL R. A-2 GOLF AVE MAYWOOD, NJ A-2 GOLF AVE	07607	302500 205200 507700	1094601	1094601 00 1094601	256357 256357 512714	289167 292720 581887	273700 273700 547400

8478600

18279862

00

00

18279862

8504563

9775299

9140000

Block No. Lot No. Qualification Account No.	Land Dimensions Building Description Additional Lots Acreage	Prop. Class	Owner's Name Address City State Property Location	Billing Code Zip Code	Land Improvement Exemption Net Total	2025 Property Tax Special Dist	2025 Total Tax Deduction Net Tax	Amt.Billed 2025 1st Q 2nd Q Total	2nd Half 2025 3rd Q 4th Q Total	Preliminary 2026 Tax 1st Q 2nd Q Total
118 15 252600-7	130X130 IRREG FG22S .0000	2	SMITH MICHAEL J A & KATHLEEN 45 E CENTRAL AVE MAYWOOD NJ 45 E CENTRAL AVE	07607	317700 567900 885600	1909354	1909354 00 1909354	438955 438954 877909	512623 518822 1031445	477300 477300 954600
118 16 252800-9	120X180 BG21S .4959	2	PEREZ, IRMA 35 E CENTRAL AVE MAYWOOD, NJ 35 E CENTRAL AVE	07607	361800 498000 859800	1853729	1853729 00 1853729	458592 458591 917183	465264 471282 936546	463400 463400 926800
118 17 252900-0	50X180 3.5LT FG11S .2066	2	DINARI, GAHAZAL 23 E CENTRAL AVE MAYWOOD, NJ 23 E CENTRAL AVE	07607	301100 244600 545700	1176529	1176529 00 1176529	274434 274434 548868	311921 315740 627661	294100 294100 588200
118 18 253000-8	50X180 3.5LT FG11S .2066	2	COHEN, ALCYIA & BELL, GHYLIAN 21 E CENTRAL AVE MAYWOOD, NJ 21 E CENTRAL AVE	07607	301100 384500 685600	1478154	1478154 00 1478154	345127 345127 690254	391550 396350 787900	369500 369500 739000
119 1 247900-2	74X132 4.5LT FG31S .2242	2	JORDANA, MARICAR & SALVY, REMIGIO 7 W CENTRAL AVE MAYWOOD, NJ 7 W CENTRAL AVE	07607	309100 358200 667300	1438699	1438699 00 1438699	294125 294124 588249	422890 427560 850450	359700 359700 719400
119 2 248000-0	26X119 48X159 4.5LT FG11S .1231	2	PANDA, SIDDHARTHA & DAS, GITANJALI 301 MAYWOOD AVENUE MAYWOOD, NJ 301 MAYWOOD AVE	07607	279300 249800 529100	1140740	1140740 00 1140740	262813 262813 525626	305705 309409 615114	285200 285200 570400
119 3 248100-1	37X139 38X160 4.5LT FG11S .1288	2	ILARIA, DYANNE TRSTE. ROBLES TRUST 311 MAYWOOD AVE MAYWOOD, NJ 311 MAYWOOD AVE	07607	313700 213000 526700	1135565	1135565 00 1135565	260877 260876 521753	305063 308749 613812	283900 283900 567800
119 4 248200-2	74X143 5LT FG11S .2429	2	JALANDONI, RICARIDO & MONINA V 321 MAYWOOD AVE MAYWOOD, NJ 321 MAYWOOD AVE	07607	312500 220100 532600	1148286	1148286 00 1148286	265988 265987 531975	306291 310020 616311	287100 287100 574200
119 5 248300-3	74X104 3LT 74X105 .1767	2	JORDAN, JOHN T. & MARGARET 4 W MAGNOLIA AVE MAYWOOD NJ 4 W MAGNOLIA AVE	07607	317100 211000 528100	1138584	1138584 00 1138584	262813 262813 525626	304631 308327 612958	284600 284600 569200
119 6 248400-4	40X185 10X74 3LT .0934	2	SAMULKA, RICHARD & ROSE 12 W MAGNOLIA AVE MAYWOOD NJ 12 W MAGNOLIA AVE	07607	318700 332300 651000	1403556 v1	1403556 -25000 1378556	313376 313376 626752	373624 378180 751804	344600 344600 689200
119 7 248500-5	67X185 5LT FG12S .2846	2	O'CONNELL, LORI 18 W MAGNOLIA AVE MAYWOOD, NJ 18 W MAGNOLIA AVE	07607	342600 245000 587600	1266866	1266866 00 1266866	291489 291488 582977	339888 344001 683889	316700 316700 633400
119 8 248600-6	50X185 3.5LT FG12S .2124	2	O'CONNELL, WM F & DOROTHEA 24 W MAGNOLIA AVE MAYWOOD NJ 24 W MAGNOLIA AVE	07607	328800 248300 577100	1244228	1244228 00 1244228	287131 287130 574261	332964 337003 669967	311100 311100 622200
119 9 248700-7	50X185 3.5LT FG11S .2124	2	PARADISO, MARTHA & TURNER, WM TRUSTEES 8 LINDA LN PLAINFIELD, CT 28 W MAGNOLIA AVE	06374	328800 189300 518100	1117024	1117024 00 1117024	257164 257164 514328	299535 303161 602696	279300 279300 558600
119 10 248800-8	50X185 1SBRFR .2124	15D	RENOVARE CHURCH 34 W MAGNOLIA AVENUE MAYWOOD, NJ 34 W MAGNOLIA AVE	07607	*EXEMPT*	00	00 00 00	00 00 00	00 00 00	00 00 00

8094300

17451314

00

25000

17426314

8025761

9400553

8713000

Block No. Lot No. Qualification Account No.	Land Dimensions Building Description Additional Lots Acreage	Prop. Class	Owner's Name Address City State Property Location	Billing Code Zip Code	Land Improvement Exemption Net Total	2025 Property Tax Special Dist	2025 Total Tax Deduction Net Tax	Amt.Billed 2025 1st Q 2nd Q Total	2nd Half 2025 3rd Q 4th Q Total	Preliminary 2026 Tax 1st Q 2nd Q Total
119 11 248900-9	50X185 2SBFR .2124	2	OLESCHUK, VALENTINE & TAMARA 38 W MAGNOLINA AVE MAYWOOD, NJ 38 W MAGNOLIA AVE	07607	328800 205600 534400	1152166	1152166 00 1152166	262168 262167 524335	312046 315785 627831	288000 288000 576000
119 12 249000-7	50X185 3.5LT FG12S .2124	2	MAINARDI, PAMELA 44 W. MAGNOLIA AVE MAYWOOD, NJ 44 W MAGNOLIA AVE	07607	328800 339400 668200	1440639	1440639 00 1440639	332377 332376 664753	385605 390281 775886	360200 360200 720400
119 13 249100-8	52X185 3.5LT FG22S .2208	2	MEHOUSE ASSOC LLC 50 WEST MAGNOLIA AVE MAYWOOD, NJ 50 W MAGNOLIA AVE	07607	328800 393700 722500	1557710	1557710 00 1557710	359815 359814 719629	416512 421569 838081	389400 389400 778800
119 14 249200-9	48X185 3.5LT FG11S .2039	2	PEGG, TERESA 54 W MAGNOLIA AVE MAYWOOD, NJ 54 W MAGNOLIA AVE	07607	328800 266100 594900	1282604	1282604 00 1282604	295362 295362 590724	343858 348022 691880	320700 320700 641400
119 15 249300-0	50X185 3.5LT FG32S .2124	2	PARSELLS, JAMES & JESSE ETAL 56 W MAGNOLIA AVENUE MAYWOOD, NJ 56 W MAGNOLIA AVE	07607	328800 350200 679000	1463924	1463924 00 1463924	352283 352282 704565	377303 382056 759359	366000 366000 732000
119 16 249400-1	50X135 3.5LT BG11S .1550	2	DUFFY, MATTHEW ETAL 64 WEST MAGNOLIA AVENUE MAYWOOD, NJ 64 W MAGNOLIA AVE	07607	328800 264700 593500	1279586	1279586 00 1279586	295040 295039 590079	342677 346830 689507	319900 319900 639800
119 17 249500-2	50X135 3.5LT F2S .1550	2	SINISCALCO, NEAL B & JENICA A 66 W MAGNOLIA AVE MAYWOOD, NJ 66 W MAGNOLIA AVE	07607	309400 362800 672200	1449263	1449263 00 1449263	334744 334743 669487	387536 392240 779776	362300 362300 724600
119 18 249600-3	50X135 F2S .1550	2	BAKER, NICHOLAS G. & LYNN C. 70 W MAGNOLIA AVE MAYWOOD NJ 70 W MAGNOLIA AVE	07607	309400 298600 608000	1310848	1310848 V1 -25000 1285848	295246 295245 590491	345551 349806 695357	321500 321500 643000
119 18.01 012512	50X150 .1722	2	DLUGOS, PAUL 282 RAMAPO AVE MAYWOOD, NJ 282 RAMAPO AVENUE	07607	305000 280600 585600	1262554	1262554 V1 -25000 1237554	284647 284646 569293	332081 336180 668261	309400 309400 618800
119 19 249700-4	62X100 2.5LT FG11S .1423	2	GIEREK, DOROTHY 278 RAMAPO AVE MAYWOOD N J 278 RAMAPO AVE	07607	314300 161000 475300	1024747	1024747 00 1024747	233492 233492 466984	277218 280545 557763	256200 256200 512400
119 20 249800-5	62X100 2.5LT FG11S .1423	2	WOODWORTH, ROBERT E & BRUCE E 274 RAMAPO AVE MAYWOOD, NJ 274 RAMAPO AVE	07607	314300 182500 496800	1071101	1071101 00 1071101	245813 245812 491625	287999 291477 579476	267800 267800 535600
119 21 249900-6	62X100 2.5LT FG11S .1423	2	LANEZ, MYRHA & FREDERICK 85 W CENTRAL AVENUE MAYWOOD, NJ 85 W CENTRAL AVE	07607	282900 180100 463000	998228	998228 00 998228	229511 229511 459022	267983 271223 539206	249600 249600 499200
119 22 250000-7	50X185 3.5LT FG11S .2124	2	SHAH, JOGESH & RITA 79 W CENTRAL AVE MAYWOOD N J 79 W CENTRAL AVE	07607	305100 243400 548500	1182566	1182566 00 1182566	271475 271475 542950	317889 321727 639616	295600 295600 591200
119 23 250100-8	50X185 3.5LT FG11S .2124	2	COLLADO, KARINA 75 W CENTRAL AVE MAYWOOD, NJ 75 W CENTRAL AVE	07666	305100 291200 596300	1285623	1285623 00 1285623	286539 286539 573078	354186 358359 712545	321400 321400 642800

8238200

17761559

00

50000

17711559

8157015

9554544

8856000



Block No. Lot No. Qualification Account No.	Land Dimensions Building Description Additional Lots Acreage	Prop. Class	Owner's Name Address City State Property Location	Billing Code Zip Code	Land Improvement Exemption Net Total	2025 Property Tax Special Dist	2025 Total Tax Deduction Net Tax	Amt.Billed 2025 1st Q 2nd Q Total	2nd Half 2025 3rd Q 4th Q Total	Preliminary 2026 Tax 1st Q 2nd Q Total
119 24 250200-9	50X185 3.5LT FG11S .2124	2	BAKER, BRIANNE & PULIATTE, JAMES 71 W CENTRAL AVE MAYWOOD, NJ 71 W CENTRAL AVE	07607	305100 205700 510800	1101285	1101285 00 1101285	252645 252645 505290	296210 299785 595995	275300 275300 550600
119 25 250300-0	50X185 3.5LT FG11S .2124	2	STECCATO, LEWIS J & ELISA P 69 WEST CENTRAL AVENUE MAYWOOD, NJ 69 W CENTRAL AVE	07607	305100 230900 536000	1155616	1155616 00 1155616	265342 265341 530683	310591 314342 624933	288900 288900 577800
119 26 250400-1	50X185 3.5LT FG11S .2124	2	NATOLI, ROSALIND 59 W CENTRAL AVE MAYWOOD, NJ 59 W CENTRAL AVE	07607	305100 161800 466900	1006636	1006636 00 1006636	232739 232739 465478	268945 272213 541158	251700 251700 503400
119 27 250500-2	50X185 3.5LT FG12S .2124	2	PERKINS, STEVEN & CHRISTINE 49 W CENTRAL AVE MAYWOOD, NJ 49 W CENTRAL AVE	07607	305100 232900 538000	1159928	1159928 00 1159928	266956 266955 533911	311126 314891 626017	290000 290000 580000
119 28 250600-3	50X185 3.5LT FG22S .2124	2	VILLANI, DAVIA M 45 W CENTRAL AVENUE MAYWOOD, NJ 45 W CENTRAL AVE	07607	305100 362900 668000	1440208	1440208 00 1440208	332861 332860 665721	384906 389581 774487	360100 360100 720200
119 29 250700-4	50X185 3.5LT FG12S .2124	2	MAZARA (ETAL), HOMI 41 W CENTRAL AVE MAYWOOD, NJ 41 W CENTRAL AVE	07607	305100 292100 597200	1287563	1287563 00 1287563	286216 286216 572432	355476 359655 715131	321900 321900 643800
119 30 250800-5	50X185 3.5LT F2S .2124	2	NEWMAN, DOLORES PERALTA 39 W CENTRAL AVE MAYWOOD NJ 39 W CENTRAL AVE	07607	305100 242300 547400	1180194	1180194 00 1180194	276694 276693 553387	311488 315319 626807	295000 295000 590000
119 31 250900-6	50X185 3.5LT F2S .2124	2	BRESLOW, GORDON & THADDEUS KROM 33 W CENTRAL AVE MAYWOOD, N.J. 33 W CENTRAL AVE	07607	305100 325200 630300	1358927	1358927 00 1358927	309189 309188 618377	368069 372481 740550	339700 339700 679400
119 32 251000-4	50X185 3.5LT FG22S .2124	2	HANLEY (ETAL), ELEANOR 25 W CENTRAL AVE MAYWOOD, NJ 25 W CENTRAL AVE	07607	305100 345700 650800	1403125	1403125 00 1403125	346419 346418 692837	352866 357422 710288	350800 350800 701600
119 33 251100-5	50X185 3.5LT FG22S .2124	2	DIAZ FAMILAI, QUEBEC J 21 W CENTRAL AVE MAYWOOD, NJ 21 W CENTRAL AVE	07607	305100 215500 520600	1122414	1122414 00 1122414	260177 260177 520354	299208 302852 602060	280600 280600 561200
119 34 251200-6	55X100 2LT FG11S .1263	2	FERENC, JOANNA & HALINA 19 W CENTRAL AVE MAYWOOD, NJ 19 W CENTRAL AVE	07607	278100 157500 435600	939154	939154 00 939154	215685 215684 431369	252368 255417 507785	234800 234800 469600
120 1 245500-4	50X100 2LT FG11S .1148	2	ORTEZ, MARLIN & ROMERO, H 271 RAMAPO AVE MAYWOOD, NJ 271 RAMAPO AVE	07607	305000 243500 548500	1182566	1182566 00 1182566	273573 273573 547146	315791 319629 635420	295600 295600 591200
120 2 245600-5	50X100 2LT FG11S .1148	2	HAGEN, WM J & LAROTHERA 107 W CENTRAL AVE MAYWOOD NJ 107 W CENTRAL AVE	07607	275000 142100 417100	899268	899268 S1 -50000 WL 849268	185000 185000 370000	238174 241094 479268	212300 212300 424600
120 3 245700-6	50X100 2LT FG11S .1148	2	YAO, MARIA LILLY T (ETAL) 111 W CCENTRAL AVENUE MAYWOOD, NJ 111 W CENTRAL AVE	07607	274500 143300 417800	900777	900777 00 900777	206754 206753 413507	242173 245097 487270	225200 225200 450400

7485000

16137661

00

50000

16087661

7420492

8667169

8043800

Block No. Lot No. Qualification Account No.	Land Dimensions Building Description Additional Lots Acreage	Prop. Class	Owner's Name Address City State Property Location	Billing Code Zip Code	Land Improvement Exemption Net Total	2025 Property Tax Special Dist	2025 Total Tax Deduction Net Tax	Amt.Billed 2025 1st Q 2nd Q Total	2nd Half 2025 3rd Q 4th Q Total	Preliminary 2026 Tax 1st Q 2nd Q Total
120 4 245800-7	50X185 3LT FG11S .2124	2	BIEDENKAPP, ROBERT & CAROLYN 117 W CENTRAL AVE MAYWOOD, NJ 117 W CENTRAL AVE	07607	306400 143300 449700	969553	969553 00 969553	222302 222301 444603	260901 264049 524950	242400 242400 484800
120 5 245900-8	50X185 3LT FG11S .2124	2	GRULLON, EPIFANIO (ETAL) 121 WEST CENTRAL AVENUE MAYWOOD, NJ 121 W CENTRAL AVE	07607	304000 176000 480000	1034880	1034880 00 1034880	237689 237688 475377	278072 281431 559503	258700 258700 517400
120 6 246000-6	50X185 3LT FG11S .2124	2	YUNGAIZACA, WILSON 127 W CENTRAL AVENUE MAYWOOD, NJ 127 W CENTRAL AVE	07607	305100 222000 527100	1136428	1136428 00 1136428	252807 252806 505613	313563 317252 630815	284100 284100 568200
120 7 246100-7	50X185 3LT FG11S .2124	2	MENDEZ, EDGAR & ANALINA 131 W CENTRAL AVE MAYWOOD, NJ 131 W CENTRAL AVE	07607	304400 139900 444300	957911	957911 00 957911	218644 218643 437287	258757 261867 520624	239500 239500 479000
120 8 246200-8	50X100 FG11S .1148	2	GARCIA, JOEL & DEBRA 131 W CENTRAL AVE MAYWOOD, NJ 137 W CENTRAL AVE	07407	274500 183400 457900	987232	987232 00 987232	227036 227036 454072	264978 268182 533160	246800 246800 493600
120 9 246300-9	50X103 2LT FG11S .1182	2	HANSEN, RONALD H. & DIANE J. 270 ECCLESTON PL MAYWOOD NJ 270 ECCLESTON PL	07607	305400 162300 467700	1008361 v1	1008361 -25000 983361	224606 224606 449212	265438 268711 534149	245800 245800 491600
120 10 246400-0	56X100 2LT FG11S .1286	2	JAVIER, MARCEL J & VILLAR, PERLA 278 ECCLESTON PL MAYWOOD, NJ 278 ECCLESTON PL	07607	310200 189600 499800	1077569	1077569 00 1077569	226337 226336 452673	310699 314197 624896	269400 269400 538800
120 11 246500-1	57X100 2LT 2S .1309	2	NIEVES, NESTOR & JOANNA 284 ECELESTON PL MAYWOOD, NJ 284 ECELESTON PL	07607	310600 326000 636600	1372510	1372510 00 1372510	303970 303970 607940	380057 384513 764570	343100 343100 686200
120 12 246600-2	56X100 2LT FG11S .1286	2	CHUQUI, CARLOS & BLANCA 290 ECCLESTON PL MAYWOOD, NJ 290 ECCLESTON PL	07607	310200 278800 589000	1269884	1269884 00 1269884	284979 284978 569957	347902 352025 699927	317500 317500 635000
120 13 246700-3	50X100 2LT FG11S .1148	2	BURGHARDT, ANDRZEJ & ANNA J. 298 ECCLESTON PL MAYWOOD, NJ 298 ECCLESTON PL	07607	305000 170600 475600	1025394	1025394 00 1025394	235483 235482 470965	275550 278879 554429	256300 256300 512600
120 14 246800-4	50X100 2LT FG11S .1148	2	SANOQUET, RYAN & ROSA 118 W MAGNOLIA AVE MAYWOOD, NJ 118 W MAGNOLIA AVE	07607	295900 182400 478300	1031215	1031215 00 1031215	234891 234891 469782	279043 282390 561433	257800 257800 515600
120 15 246900-5	50X185 3LT FG11S .2124	2	BADO, AMANDA 114 W MAGNOLIA AVENUE MAYWOOD, NJ 114 W MAGNOLIA AVE	07607	328800 194800 523600	1128882	1128882 00 1128882	259370 259370 518740	303238 306904 610142	282200 282200 564400
120 16 247000-3	50X185 3LT FG11S .2124	2	DI NISCIA, BARBARA C 106 MAGNOLIA AVE MAYWOOD, NJ 106 W MAGNOLIA AVE	07607	328800 193500 522300	1126079	1126079 00 1126079	258671 258670 517341	302541 306197 608738	281500 281500 563000
120 17 247100-4	50X185 3LT FG11S .2124	2	LEVY, DAVID F & ANNA MARIA % D.LEVY 27 CORSA TERR APT 4A RIDGEWOOD, NJ 102 W MAGNOLIA AVE	07450	328800 208000 536800	1157341	1157341 00 1157341	265988 265987 531975	310804 314562 625366	289300 289300 578600

7088700

15283239

00

25000

15258239

6905537

8352702

7628800

Block No. Lot No. Qualification Account No.	Land Dimensions Building Description Additional Lots Acreage	Prop. Class	Owner's Name Address City State Property Location	Billing Code Zip Code	Land Improvement Exemption Net Total	2025 Property Tax Special Dist	2025 Total Tax Deduction Net Tax	Amt.Billed 2025 1st Q 2nd Q Total	2nd Half 2025 3rd Q 4th Q Total	Preliminary 2026 Tax 1st Q 2nd Q Total
120 18 247200-5	50X185 3LT FG11S .2124	2	PUNLA, LIONEL & JENNIFER 98 W MAGNOLIA AVE MAYWOOD, NJ 98 W MAGNOLIA AVE	07607	328800 228800 557600	1202186	1202186 00 1202186	276532 276532 553064	322609 326513 649122	300500 300500 601000
120 19 247300-6	50X108 2LT FG11S .1240	2	BAYTAR, AGOP & TATIANA 90 W MAGNOLIA AVE MAYWOOD, NJ 90 W MAGNOLIA AVE	07607	299000 183000 482000	1039192	1039192 00 1039192	240809 240809 481618	277100 280474 557574	259800 259800 519600
120 20 247400-7	54X100 2LT FG11S .1240	2	CARLOR, DAVID K 297 RAMAPO AVE MAYWOOD, NJ 297 RAMAPO AVE	07607	308200 184300 492500	1061830	1061830 00 1061830	234730 234729 469459	294462 297909 592371	265500 265500 531000
120 21 247500-8	54X100 FG11S .1240	2	KLINGENBERG, WILLIAM W & M 293 RAMAPO AVE MAYWOOD NJ 293 RAMAPO AVE	07607	308200 179400 487600	1051266	1051266 00 1051266	241509 241508 483017	282418 285831 568249	262800 262800 525600
120 22 247600-9	54X150 3LT FG11S .1860	2	CELA, ARJANA & ILIR & KLAUDIA 287 RAMAPO AVE MAYWOOD, NJ 287 RAMAPO AVE	07607	329800 250000 579800	1250049	1250049 00 1250049	287669 287668 575337	335327 339385 674712	312500 312500 625000
120 23 247700-0	54X150 3LT FG11S .1860	2	D'COSTA, NELSON & LINETTE 283 RAMAPO AVE MAYWOOD, NJ 283 RAMAPO AVE	07607	329800 266300 596100	1285192	1285192 00 1285192	295900 295900 591800	344610 348782 693392	321300 321300 642600
120 24 247800-1	54X150 3LT FG11S .1860	2	NEWELL, COREY C & PAOLA P 279 RAMAPO AVE MAYWOOD, NJ 279 RAMAPO AVE	07607	329800 250700 580500	1251558	1251558 00 1251558	288046 288045 576091	335702 339765 675467	312900 312900 625800
121 1 228400-8	52X152 FG11S .1815	2	KENNEDY, GEORGINA WREN 118 LENOX AVE MAYWOOD, NJ 118 LENOX AVE	07607	311400 224900 536300	1156263	1156263 00 1156263	266041 266041 532082	310214 313967 624181	289100 289100 578200
121 2 228700-1	50X151 5LT FG12S .1733	2	STEIN, WILLIAM B. & ELLEN K. 112 LENOX AVE MAYWOOD, NJ 112 LENOX AVE	07607	325400 215000 540400	1165102	1165102 00 1165102	267871 267870 535741	312790 316571 629361	291300 291300 582600
121 3 228800-2	50X250 5LT FG12S .2870	2	VAN DER WILT, FREDERICK 110 LENOX AVENUE MAYWOOD, NJ 110 LENOX AVE	07607	353800 204000 557800	1202617	1202617 00 1202617	276210 276209 552419	323147 327051 650198	300700 300700 601400
121 4 228900-3	50X250 2LT FG11S .2870	2	KEANE, WILLIAM & MARGARET M. 100 LENOX AVE MAYWOOD N J 100 LENOX AVE	07607	353800 267900 621700	1340385	1340385 00 1340385	310695 310695 621390	357322 361673 718995	335100 335100 670200
121 5 229100-2	50X249 5LT FG11S .2858	2	BRUNETTO, DOMINIC & JEANNINE M 96 LENOX AVE MAYWOOD, NJ 96 LENOX AVE	07607	353600 317500 671100	1446892	1446892 00 1446892	333507 333506 667013	387591 392288 779879	361700 361700 723400
121 6 229000-1	50X248 5LT FG11W .2847	2	DELIA, JASON T 92 LENOX AVE MAYWOOD, NJ 92 LENOX AVE	07607	353600 295600 649200	1399675	1399675 00 1399675	320971 320971 641942	376595 381138 757733	349900 349900 699800
121 7 229200-3	40X248 4LT FG12S .2277	2	PLUMP, GARRETT & ANGELA 90 LENOX AVE MAYWOOD, NJ 90 LENOX AVE	07607	344400 186200 530600	1143974	1143974 00 1143974	260984 260984 521968	309146 312860 622006	286000 286000 572000

7883200

16996181

00

00

16996181

7802941

9193240

8498200

Block No. Lot No. Qualification Account No.	Land Dimensions Building Description Additional Lots Acreage	Prop. Class	Owner's Name Address City State Property Location	Billing Code Zip Code	Land Improvement Exemption Net Total	2025 Property Tax Special Dist	2025 Total Tax Deduction Net Tax	Amt.Billed 2025 1st Q 2nd Q Total	2nd Half 2025 3rd Q 4th Q Total	Preliminary 2026 Tax 1st Q 2nd Q Total
121 8 229300-4	45X247 4LT FG12S .2552	2	DANIELE, ROSARIO & LANE, CORIN 86 LENOX AVE MAYWOOD, NJ 86 LENOX AVE	07607	348900 285100 634000	1366904	1366904 00 1366904	315537 315537 631074	365696 370134 735830	341700 341700 683400
121 9 229400-5	55X247 5LT FG22S .3119	2	ZEVITS, JOSEPH & MICHELE 80 LENOX AVE MAYWOOD, NJ 80 LENOX AVE	07607	357500 349300 706800	1523861	1523861 00 1523861	351530 351529 703059	407927 412875 820802	381000 381000 762000
121 10 229500-6	60X246 6LT FG22S .3388	2	HORNES, THOMAS A & KATHLEEN 74 LENOX AVE MAYWOOD, NJ 74 LENOX AVE	07607	361700 331200 692900	1493892	1493892 00 1493892	337434 337433 674867	407088 411937 819025	373500 373500 747000
121 11 229600-7	52X245 5LT FG12S .2925	2	CATANIA, RALPH & ITZA 70 LENOX AVE MAYWOOD, NJ 70 LENOX AVE	07607	354800 225800 580600	1251774	1251774 00 1251774	287723 287722 575445	336132 340197 676329	312900 312900 625800
121 12 229700-8	63X244 6LT FG12S .3529	2	O'CONNOR (ETAL), DARAGH IVAN 66 LENOX AVE MAYWOOD, NJ 66 LENOX AVE	07607	364000 291200 655200	1412611	1412611 00 1412611	325383 325382 650765	378630 383216 761846	353200 353200 706400
121 13 229800-9	80X243 FG22S .4463	2	BROWER, JEREMY D 56 LENOX AVENUE MAYWOOD, NJ 56 LENOX AVE	07607	378000 247100 625100	1347716	1347716 00 1347716	310104 310103 620207	361567 365942 727509	336900 336900 673800
121 14 229900-0	75X242 FG12S .4167	2	MONTEL, JOHN 48 LENOX AVE. MAYWOOD, NJ 48 LENOX AVE	07607	373300 294400 667700	1439561	1439561 00 1439561	331624 331623 663247	385820 390494 776314	359900 359900 719800
121 15 230000-1	75X240 7LT FG12S .4132	2	SOLIMAN, ABDULLAH ETAL 40 LENOX AVE MAYWOOD, NJ 40 LENOX AVE	07607	373000 268800 641800	1383721	1383721 00 1383721	318604 318603 637207	371011 375503 746514	345900 345900 691800
121 16 230100-2	56X238 5LT FG22S .3060	2	GAILLES, ALLEN & MAMIE 36 LENOX AVE MAYWOOD, NJ 36 LENOX AVE	07607	356600 251700 608300	1311495	1311495 00 1311495	301765 301764 603529	351854 356112 707966	327900 327900 655800
121 17 230200-3	56X237 5LT FG22S .3047	2	YATES (ETAL), TOV SYDNEY (ETAL) 30 LENOX AVE MAYWOOD, NJ 30 LENOX AVE	07607	356500 196600 553100	1192484	1192484 00 1192484	273896 273896 547792	320410 324282 644692	298100 298100 596200
121 18 230300-4	65X236 5LT .3522	2	GEMEINHARDT, A (DEC) & O'CALLAGHAN, D.F. 24 LENOX AVE MAYWOOD, NJ 24 LENOX AVE	07607	362600 320000 682600	1471686	1471686 00 1471686	339263 339263 678526	394191 398969 793160	367900 367900 735800
121 19 230400-5	50X100 2LT FG12S .1148	2	CARIGLIA, ROSE MARIE 20 LENOX AVE MAYWOOD, NJ 20 LENOX AVE	07607	305000 349000 654000	1410024	1410024 00 1410024	325652 325651 651303	377072 381649 758721	352500 352500 705000
121 20 230500-6	50X100 2LT FG12S .1148	2	NIETO, PEDRO & MARTIZA 16 LENOX AVE MAYWOOD, NJ 16 LENOX AVE	07607	305000 214800 519800	1120689	1120689 00 1120689	257810 257809 515619	300716 304354 605070	280200 280200 560400
121 21 230600-7	85X107 4LT FG12S .2088	2	VELAZQUEZ, EDDIE & EILEEN 381 MAYWOOD AVE. MAYWOOD, NJ 381 MAYWOOD AVE	07607	304100 310000 614100	1324000	1324000 00 1324000	305423 305422 610845	354428 358727 713155	331000 331000 662000

8836000

19050418

00

00

19050418

8763485

10286933

9525200

Block No. Lot No. Qualification Account No.	Land Dimensions Building Description Additional Lots Acreage	Prop. Class	Owner's Name Address City State Property Location	Billing Code Zip Code	Land Improvement Exemption Net Total	2025 Property Tax Special Dist	2025 Total Tax Deduction Net Tax	Amt.Billed 2025 1st Q 2nd Q Total	2nd Half 2025 3rd Q 4th Q Total	Preliminary 2026 Tax 1st Q 2nd Q Total
121 22 230700-8	72X141 7LT FG12S .2331	2	CHOUDHURY, MINHAJ & FARHANA H 369 MAYWOOD AVE MAYWOOD, NJ 369 MAYWOOD AVE	07607	311000 251000 562000	1211672	1211672 00 1211672	278093 278092 556185	325777 329710 655487	302900 302900 605800
121 23 230800-9	77X273 9LT 59X100 F G2 2S .4826	2	GATANAS, NICHOLAS & ASPASIA 357 MAYWOOD AVENUE MAYWOOD, NJ 357 MAYWOOD AVE	07607	368000 425500 793500	1710786	1710786 00 1710786	394247 394246 788493	458370 463923 922293	427700 427700 855400
121 24 225900-2	75X180 6LT FG22S .3099	2	CARAMB, ALEX & NANCY 351 MAYWOOD AVE MAYWOOD, NJ 351 MAYWOOD AVE	07607	322100 376900 699000	1507044	1507044 00 1507044	348140 348140 696280	402936 407828 810764	376800 376800 753600
121 25 225800-1	104X166 10LT F2S .3963	2	CHAN, BRIAN & ALLAN 6-09 3RD STREET FAIR LAWN, NJ 341 MAYWOOD AVE	07410	316900 492200 809100	1744420	1744420 00 1744420	409149 409149 818298	460229 465893 926122	436100 436100 872200
121 26 226000-0	50X104 .1194	2	FLAVIEN, WAYNE & TRICIA 19 W MAGNOLIA AVE MAYWOOD, NJ 19 W. MAGNOLIA AVE	07607	297600 335700 633300	1365395	1365395 00 1365395	316075 316075 632150	364406 368839 733245	341300 341300 682600
121 27 226100-1	75X180 5.5LT FG11S .3099	2	SARES, ELMER & SAPRID, ESTRELITA E 27 W MAGNOLIA AVE MAYWOOD, NJ 27 W MAGNOLIA AVE	07607	346500 232900 579400	1249186	1249186 00 1249186	287400 287399 574799	335166 339221 674387	312300 312300 624600
121 28 226200-2	75X182 5LT FG22S .3134	2	PETRIGLIANO, CHERYL 33 W MAGNOLIA AVE MAYWOOD, NJ 33 W MAGNOLIA AVE	07607	347000 571200 918200	1979639	1979639 00 1979639	443635 443635 887270	542971 549398 1092369	494900 494900 989800
121 29 226300-3	50X183 4LT FG22S .2101	2	WAGES (ETAL), TIMOTHY 37 W MAGNOLIA AVE MAYWOOD, NJ 37 W MAGNOLIA AVE	07607	328100 269000 597100	1287348	1287348 00 1287348	296438 296438 592876	345146 349326 694472	321800 321800 643600
121 30 226400-4	50X184 4LT FG11S .2112	2	DIRENZO JOHN & THERESA 41 W MAGNOLIA AVE MAYWOOD NJ 41 W MAGNOLIA AVE	07607	328400 274400 602800	1299637	1299637 00 1299637	299344 299343 598687	348365 352585 700950	324900 324900 649800
121 31 226500-5	50X184 4.0 LT F G1 1S .2112	2	GRIFFING, JUSTIN 53 W MAGNOLIA AVE MAYWOOD, NJ 53 W MAGNOLIA AVE	07607	328800 323900 652700	1407221	1407221 00 1407221	324576 324575 649151	376751 381319 758070	351800 351800 703600
121 32 226600-6	50X185 4LT FG11S .2124	2	CULLINAN, SUSAN & LINDA 57 W MAGNOLIA AVE MAYWOOD, NJ 57 W MAGNOLIA AVE	07607	328800 239000 567800	1224177	1224177 00 1224177	281643 281643 563286	328458 332433 660891	306000 306000 612000
121 33 226700-7	50X186 4LT FG12S .2135	2	FISHER, STUART 63 W MAGNOLIA AVE MAYWOOD, NJ 63 W MAGNOLIA AVE	07607	329200 278800 608000	1310848	1310848 00 1310848	301980 301979 603959	351317 355572 706889	327700 327700 655400
121 34 226800-8	50X187 4LT F2S .2146	2	THOMPSON, WILLIAM J & PAMELA K 65 WEST MAGNOLIA AVE MAYWOOD, NJ 65 W MAGNOLIA AVE	07607	329600 201600 531200	1145267	1145267 00 1145267	263136 263136 526272	307639 311356 618995	286300 286300 572600
121 35 226900-9	50X188 4LT FG12S .2158	2	VICARI, SALVATORE & BARBARA-JO 67 W MAGNOLIA AVE MAYWOOD NJ 67 W MAGNOLIA AVE	07607	330000 222000 552000	1190112	1190112 00 1190112	273627 273627 547254	319497 323361 642858	297500 297500 595000



Block No. Lot No. Qualification Account No.	Land Dimensions Building Description Additional Lots Acreage	Prop. Class	Owner's Name Address City State Property Location	Billing Code Zip Code	Land Improvement Exemption Net Total	2025 Property Tax Special Dist	2025 Total Tax Deduction Net Tax	Amt.Billed 2025 1st Q 2nd Q Total	2nd Half 2025 3rd Q 4th Q Total	Preliminary 2026 Tax 1st Q 2nd Q Total
121 36 227000-7	50X189 4LT FG12S .2169	2	VELAQUEZ, CHRISTIAN & JASMINE 71 W. MAGNOLIA ST. MAYWOOD, NJ 77 W MAGNOLIA AVE	07607	330400 333200 663600	1430722	1430722 00 1430722	330010 330009 660019	383029 387674 770703	357700 357700 715400
121 37 227100-8	50X190 FG11S .2181	2	MORRONE, FRED & DONNA 81 W MAGNOLIA AVE MAYWOOD, NJ 81 W MAGNOLIA AVE	07670	330800 259100 589900	1271824	1271824 00 1271824	292726 292726 585452	341122 345250 686372	318000 318000 636000
121 38 227200-9	50X191 FG11S .2192	2	HUGHES, JOHN E & ISAURA 85 W MAGNOLIA AVE MAYWOOD, NJ 85 W MAGNOLIA AVE	07607	331200 178000 509200	1097835	1097835 00 1097835	252000 251999 503999	295136 298700 593836	274500 274500 549000
121 39 227300-0	50X193 4LT FG11S .2215	2	ALETTI, STEVEN M & EUDOCIA NANCY 89 W MAGNOLIA AVE MAYWOOD, NJ 89 W MAGNOLIA AVE	07607	331500 163300 494800	1066789	1066789 00 1066789	244737 244736 489473	286926 290390 577316	266700 266700 533400
121 40 227400-1	50X194 4LT FG11S .2227	2	DONOVAN, PATRICIA A 97 WEST MAGNOLIA AVE MAYWOOD, NJ 97 W MAGNOLIA AVE	07607	332300 218300 550600	1187094	1187094 00 1187094	272874 272873 545747	318746 322601 641347	296800 296800 593600
121 41 227500-2	50X195 2.5LT FG11S .2238	2	EL SARROGY, MOUSTAFA A 101 W MAGNOLIA AVE MAYWOOD, NJ 101 W MAGNOLIA AVE	07607	333100 186700 519800	1120689	1120689 00 1120689	257326 257325 514651	301200 304838 606038	280200 280200 560400
121 42 227600-3	50X197 4LT FG11S .2261	2	BUESTAN, ANA MARIA 109 W MAGNOLIA AVE MAYWOOD, NJ 109 W MAGNOLIA AVE	07607	333500 377000 710500	1531838	1531838 00 1531838	353628 353627 707255	409805 414778 824583	383000 383000 766000
121 43 227700-4	50X198 4LT FG11S .2273	2	LOPEZ, ALEXANDER & ANA CRISTINA 113 WEST MAGNOLIA AVE MAYWOOD, NJ 113 W MAGNOLIA AVE	07607	333900 166700 500600	1079294	1079294 00 1079294	247588 247587 495175	290307 293812 584119	269800 269800 539600
121 44 227800-5	50X199 4LT FG11S .2284	2	GATTO, MARK & JOSEPHINE 117 W MAGNOLIA AVE MAYWOOD, NJ 117 W MAGNOLIA	07607	334300 209400 543700	1172217	1172217 00 1172217	268731 268731 537462	315475 319280 634755	293100 293100 586200
121 45 227900-6	50X201 4LT FG11S .2307	2	MURPHY JR, ROBERT & LAUREN 121 W MAGNOLIA AVE MAYWOOD, NJ 121 W MAGNOLIA AVE	07607	334700 222300 557000	1200892	1200892 00 1200892	275994 275994 551988	322503 326401 648904	300200 300200 600400
121 46 228000-4	50X202 4LT FG11S .2319	2	BEY, KHURT 129 W MAGNOLIA AVE MAYWOOD, NJ 129 W MAGNOLIA AVE	07607	334800 245200 580000	1250480	1250480 00 1250480	280460 280459 560919	342751 346810 689561	312600 312600 625200
121 47 228100-5	68X203 .3169	15C	BOROUGH OF MAYWOOD 15 PARK AVE MAYWOOD NJ 133 W MAGNOLIA	07607	*EXEMPT*	00	00 00 00	00 00 00	00 00 00	00 00 00
121 48 228600-0	50X100 .1148	2	1480 & 346 LLC PO BOX 2175,751 PALISADE TEANECK,NJ 346 DUVIER PL	07666	290100 326800 616900	1330036	1330036 00 1330036	307790 307790 615580	355069 359387 714456	332500 332500 665000
121 49 228500-9	50X100 .1148	2	CHARLES, JOSEPH D & TINA M 350 DUVIER PL MAYWOOD, NJ 350 DUVIER PL	07607	290500 327900 618400	1333270	1333270 00 1333270	308113 308112 616225	356359 360686 717045	333300 333300 666600

7455000

16072980

00

00

16072980

7383945

8689035

8036800

Block No. Lot No. Qualification Account No.	Land Dimensions Building Description Additional Lots Acreage	Prop. Class	Owner's Name Address City State Property Location	Billing Code Zip Code	Land Improvement Exemption Net Total	2025 Property Tax Special Dist	2025 Total Tax Deduction Net Tax	Amt.Billed 2025 1st Q 2nd Q Total	2nd Half 2025 3rd Q 4th Q Total	Preliminary 2026 Tax 1st Q 2nd Q Total
122 1 243200-7	205X207 1AC 1S N B BRICK 1.0000	4B	217 REALTY LLC NJ 217 HERGESELL AVE MAYWOOD, NJ 217 HERGESELL AVE	07607	750000 3653500 4403500	9493946	9493946 00	2277032 2277031	2454530 2485353	2373500 2373500
122 2 243100-6	3.166 AC 3,16,-21 3.1660	4A	MAYWOOD SNF REALTY LLC 1999 CEDARBRIDGE AVE #1A LAKEWOOD, NJ 100 W MAGNOLIA AVE	08701	3920000 10341100 14261100	30746932	30746932 00	7426929 7426928	7896624 7996451	7686700 7686700
122 4 243300-8	4L19B 50X135 2.5LT FG22S 1.3946	2	KYPREOS, SPIROS & MARKELLA 287 ECCLESTON PL MAYWOOD, NJ 287 ECCLESTON PL	07607	246300 168700 415000	894740	894740 -25000	205615 205614	227803 230708	217400 217400
122 5 243700-2	53X100 2LT FG11S .1217	2	BITAR, GABY & PEREZ, ESTEFANIA 283 ECCLESTON PL MAYWOOD, NJ 283 ECCLESTON PL	07607	292000 658800 950800	2049925	2049925 00	471181 471180	550454 557110	512500 512500
122 6 243800-3	52X100 2LT S1F .1194	2	LHAMO, PEMPA 279 ECCLESTON PL MAYWOOD, NJ 279 ECCLESTON PL	07607	291300 223000 514300	1108831	1108831 00	251892 251891	300724 304324	277200 277200
122 7 243900-4	52X100 2LT FG11S .1194	2	RODRIGUEZ, JASMINE & HERNANDEZ, GABRIEL 275 ECCLESTON PL MAYWOOD, NJ 275 ECCLESTON PL	07607	291300 185500 476800	1027981	1027981 00	236936 236935	275386 278724	257000 257000
122 8 244000-2	81X100 3LT FG11S .1860	2	FLORES, ACE & DE JESUS, IRENE K 271 ECCLESTON PL MAYWOOD, NJ 271 ECCLESTON PL	07607	329000 317000 646000	1392776	1392776 00	322316 322316	371811 376333	348200 348200
122 9 244100-3	50X105 2LT FG11S .1205	2	GALVAN MOROCHO, ANGEL L ETAL 161 W CENTRAL AVE MAYWOOD, NJ 161 W CENTRAL AVE	07607	262800 259000 521800	1125001	1125001 00	260769 260768	299906 303558	281300 281300
122 10 244300-5	50X105 2.0LT F 1S .1205	2	CABIBBO, ROSARIO J & MARY 167 W CENTRAL AVE MAYWOOD NJ 167 W CENTRAL AVE	07607	262800 235500 498300	1074335	1074335 -25000	240316 240315	282608 286096	262300 262300
122 11 244500-7	50X105 2.0 LT F 1S .1205	2	MELGAR-SALTO, GABRIEL ALEX ETALS 175 W CENTRAL AVE MAYWOOD, NJ 175 W CENTRAL AVE	07607	262800 231400 494200	1065495	1065495 00	246189 246189	284829 288288	266400 266400
122 12 244700-9	50X105 2LT F1S .1205	2	SERRANO, RUBEN & LISSETTE 179 W CENTRAL AVE MAYWOOD, NJ 179 W CENTRAL AVE	07607	262800 230500 493300	1063555	1063555 00	245113 245113	284938 288391	265900 265900
122 13 244900-1	50X105 2LT F1S .1205	2	SANAD, HEBA & AWAD, JOHN 183 W CENTRAL AVE MAYWOOD, NJ 183 W CENTRAL AVE	07607	262800 181800 444600	958558	958558 00	221387 221387	256336 259448	239600 239600
122 14 245200-1	51X105 2LT F1S .1229	2	BAME, ILIR & MONIKA 187 W CENTRAL AVE MAYWOOD, NJ 187 W CENTRAL AVE	07607	262800 183500 446300	962223	962223 00	221872 221871	257678 260802	240600 240600
122 15.01 245100-0	57X150 4LT .1963	4A	SILVERSTAR RE HOLDINGS LLC 191 W CENTRAL AVE MAYWOOD, NJ 191 W CENTRAL AVE	07607	533900 35000 568900	1226548	1226548 00	297245 297245	314038 318020	306600 306600

25134900

54190846

00

50000

54140846

25849575

28291271

27070400

Block No. Lot No. Qualification Account No.	Land Dimensions Building Description Additional Lots Acreage	Prop. Class	Owner's Name Address City State Property Location	Billing Code Zip Code	Land Improvement Exemption Net Total	2025 Property Tax Special Dist	2025 Total Tax Deduction Net Tax	Amt.Billed 2025 1st Q 2nd Q Total	2nd Half 2025 3rd Q 4th Q Total	Preliminary 2026 Tax 1st Q 2nd Q Total
123 1 243600-1	50X80 1LT CB1S REAR LOT .0918	.04 4B	FSI NJ 1 LLC DL 53 WOODLAND AVE ROCHELLE PARK, NJ 216 HERGESELL AVE	07662	173300 403400 576700	1243365	1243365 00 1243365	303432 303432 606864	316232 320269 636501	310800 310800 621600
123 2 243400-9	125X280 40X235 14LT .8035	4B	MAYWOOD DEALER PROPERTY LLC 370 RICHARD MINE ROAD WHARTON, NJ 207 W CENTRAL AVE	07885	602300 1433400 2035700	4388969	4388969 00 4388969	1071051 1071050 2142101	1116309 1130559 2246868	1097200 1097200 2194400
124 1 297400-2	200X166 CB1S .7622	4A	MAYWOOD SUNOCO, LLC 344 ROUTE 4 EAST PARAMUS, NJ 239 N ROUTE 17	07652	840000 603800 1443800	3112833	3112833 00 3112833	754223 754222 1508445	797141 807247 1604388	778200 778200 1556400
124 2 297500-3	320X250 CB1> 1.8365	1	MODD INVESTMENT LLC 101 INDUSTRIAL AVE #220 HASBROUCK HEIGHTS, NJ 167 NS ROUTE 17	07604	2815200 0 2815200	6069571	6069571 00 6069571	1514578 1514577 3029155	1510355 1530061 3040416	1517400 1517400 3034800
124 3 297300-1	1.74AC 205X369 CB1S 1.7400	4A	SWS REALTY ASSOCIATES 359 VETERANS BOULEVARD RUTHERFORD, NJ 137 N/S ROUTE 17	07070	2958000 104400 3062400	6602534	6602534 00 6602534	1644182 1644182 3288364	1646367 1667803 3314170	1650600 1650600 3301200
124 4 297200-0	6.4399 AC 1SCB 6.4399	4B	S.W.S. REALTY 359 VETERANS BLVD RUTHERFORD, NJ 87 ROUTE 17 NORTH	07070	10931000 16455700 27386700	59045725	59045725 00 59045725	14265770 14265769 28531539	15161240 15352946 30514186	14761400 14761400 29522800
124 5 297600-4	4.7AC CB1S 4.7000	4B	MAYWOOD JOINT VENTURE SCLHSE PLZ374 MILLBURN AV MILLBURN, NJ 29 ESSEX ST	07041	3525000 4642800 8167800	17609777	17609777 00 17609777	4179884 4179883 8359767	4596418 4653592 9250010	4402400 4402400 8804800
124 6.01 298100-6	298 X 150 1.0262	4A	MAYWOOD RETAIL ASSOC. LLC 1 BETHANY RD STE 37 HAZLET, NJ 1 MAYWOOD AVE	07730	1515000 4133900 5648900	12179028	12179028 00 12179028	2999888 2999888 5999776	3069855 3109397 6179252	3044800 3044800 6089600
124 11 298100-6	50X139 3LT .1596	2	SENIA, MARY 41 MAYWOOD AVE MAYWOOD, NJ 41 MAYWOOD AVE	07607	251300 261900 513200	1106459	1106459 00 1106459	258509 258509 517018	292925 296516 589441	276600 276600 553200
124 12 298200-7	50X120 3LT .1377	2	DIAZ, IVETTE MARYLIN & ANGEL L 43 MAYWOOD AVE MAYWOOD, NJ 43 MAYWOOD AVE	07607	245700 246900 492600	1062046	1062046 00 1062046	247965 247964 495929	281334 284783 566117	265500 265500 531000
124 13 298000-5	50X120 2.5LT FG11S .1377	2	RAZIB, MOHAMMAD 45 MAYWOOD AVE MAYWOOD, NJ 45 MAYWOOD AVE	07607	246800 245400 492200	1061183	1061183 00 1061183	247050 247049 494099	281820 285264 567084	265300 265300 530600
124 14 297900-7	50X129 2.5LT FG11S .1481	2	WUHRL FRED C & LINDA F 55 MAYWOOD AVE MAYWOOD NJ 55 MAYWOOD AVE	07607	249200 183200 432400	932254 v1	932254 -25000 907254	210618 210618 421236	241496 244522 486018	226800 226800 453600
124 15.01 297900-7	50X150 .1722	2	SAUD, SHEKHAR & KAFLE, DIVYA 10 WEST HOWCROFT AVENUE MAYWOOD, NJ 10 W. HOWCROFT AVE	07607 A-1 1	282100 581200 863300	1861275	1861275 00 1861275	435834 435834 871668	491782 497825 989607	465300 465300 930600
124 15.02	49X113 .1271	2	QU, RAYMOND & WENG, SHENG NAN 63 MAYWOOD AVE MAYWOOD, NJ 63 MAYWOOD AVE	07607 A-1 1	239300 536000 775300	1671547	1671547 00 1671547	391664 391664 783328	441396 446823 888219	417900 417900 835800

54706200

117946566

00

25000

117921566

57049289

60872277

58960400

Block No. Lot No. Qualification Account No.	Land Dimensions Building Description Additional Lots Acreage	Prop. Class	Owner's Name Address City State Property Location	Billing Code Zip Code	Land Improvement Exemption Net Total	2025 Property Tax Special Dist	2025 Total Tax Deduction Net Tax	Amt.Billed 2025 1st Q 2nd Q Total	2nd Half 2025 3rd Q 4th Q Total	Preliminary 2026 Tax 1st Q 2nd Q Total
124 15.03	54X94 IRRG .0000	2	SHAH, AMAR B & AMEE A 65 MAYWOOD AVE MAYWOOD, NJ 65 MAYWOOD AVE	07607 A-1 1	237000 485100 722100	1556848	1556848 00 1556848	364711 364710 729421	411186 416241 827427	389200 389200 778400
124 16 297700-5	50X148 .1699	15C	BOROUGH OF MAYWOOD 15 PARK AVE MAYWOOD NJ PAPER ST.	07607	*EXEMPT*	00	00 00 00	00 00 00	00 00 00	00 00 00
124 17 289800-7	3.49AC F1S 3.4900	4B	FREDERICK(ETAL), NINA D 23 W HOWCROFT RD MAYWOOD, NJ 23 W HOWCROFT RD	07607	2224900 2628800 4853700	10464577	10464577 00 10464577	2521230 2521229 5042459	2694071 2728047 5422118	2616100 2616100 5232200
124 18 289900-8	62X100 2.5LT FG11S .1423	2	GONZALEZ, CHRISTINA 79 MAYWOOD AVE MAYWOOD, NJ 79 MAYWOOD AVE	07607	247300 183500 430800	928805	928805 00 928805	216653 216652 433305	246242 249258 495500	232200 232200 464400
124 19 290000-9	50X100 2LT FG11S .1148	2	ANDUJAR, K, JIMENEZ,R & JIMENEZ,K 85 MAYWOOD AVE MAYWOOD, NJ 85 MAYWOOD AVE	07607	237300 242200 479500	1033802	1033802 00 1033802	241401 241400 482801	273823 277178 551001	258500 258500 517000
124 20 290100-0	50X100 2LT FG11S .1148	2	KLAIN, DAVID & TAMMY 91 MAYWOOD AVENUE MAYWOOD, NJ 91 MAYWOOD AVE	07607	237300 185900 423200	912419	912419 00 912419	212887 212886 425773	241842 244804 486646	228100 228100 456200
124 21 290200-1	50X100 2LT FG11S .1148	2	KANSARA, LOHRASP 95 MAYWOOD AVE MAYWOOD, NJ 95 MAYWOOD AVE	07607	237300 249700 487000	1049972	1049972 00 1049972	244952 244951 489903	278330 281739 560069	262500 262500 525000
124 22 290300-2	50X100 2LT FG11S .1148	2	XHAVARA, GENTIANA & PAPA, ARBEN 99 MAYWOOD AVE MAYWOOD, NJ 99 MAYWOOD AVE	07607	237300 171800 409100	882020	882020 00 882020	205839 205839 411678	233739 236603 470342	220500 220500 441000
124 23 290400-3	50X100 2LT FG11S .1148	2	GARCIA, MILERIS (SANTIAGO) 105 MAYWOOD AVENUE MAYWOOD, NJ 105 MAYWOOD AVE	07607	237300 204100 441400	951658	951658 00 951658	222033 222032 444065	252252 255341 507593	237900 237900 475800
124 24 290500-4	50X100 2LT F1S .1148	2	DOGRU, OZGUR 111 MAYWOOD AVE MAYWOOD, NJ 111 MAYWOOD AVE	07607	237300 210300 447600	965026	965026 00 965026	225153 225153 450306	255793 258927 514720	241300 241300 482600
124 25 290600-5	50X100 2LT F1S .1148	2	QUINTUNA, JOSE E & MARTHA C 117 MAYWOOD AVE MAYWOOD, NJ 117 MAYWOOD AVE	07607	237300 278600 515900	1112280	1112280 00 1112280	259424 259423 518847	294911 298522 593433	278100 278100 556200
124 26 290700-6	50X100 2LT FG11S .1148	15F	LEPORE DOMINICK & LYNNE 123 MAYWOOD AVE MAYWOOD, N.J. 123 MAYWOOD AVE	07607	*EXEMPT*	00	00 00 00	209166 209165 418331	-209166 -209165 -418331	00 00 00
124 27 290800-7	50X100 2LT FG11S .1148	2	REYES, KENIA 129 MAYWOOD AVE MAYWOOD, NJ 129 MAYWOOD AVE	07607	237300 216400 453700	978177	978177 00 978177	228166 228166 456332	259335 262510 521845	244500 244500 489000
124 28 290900-8	50X100 2LT FG11S .1148	2	KOLOSZUK, DIANE 133 MAYWOOD AVE MAYWOOD, NJ 133 MAYWOOD AVE	07607	237300 160000 397300	856579	856579 00 856579	199975 199974 399949	226925 229705 456630	214100 214100 428200

10061300

21692163

00

00

21692163

10703170

10988993

10846000

Block No. Lot No. Qualification Account No.	Land Dimensions Building Description Additional Lots Acreage	Prop. Class	Owner's Name Address City State Property Location	Billing Code Zip Code	Land Improvement Exemption Net Total	2025 Property Tax Special Dist	2025 Total Tax Deduction Net Tax	Amt.Billed 2025 1st Q 2nd Q Total	2nd Half 2025 3rd Q 4th Q Total	Preliminary 2026 Tax 1st Q 2nd Q Total
124 29 291000-6	68X100 2.5LT FG11S .1561	2	YUN, BRIAN & CONNIE 137 MAYWOOD AVE MAYWOOD, NJ 137 MAYWOOD AVE	07607	249800 213500 463300	998875	998875 00 998875	232847 232846 465693	264970 268212 533182	249700 249700 499400
124 30 289600-5	26.9AC 26.9000	1	DUKE RLTY MAYWOOD AVE DVLPM T LLC PO BOX 40509 INDIANAPOLIS, IN 241 ROUTE 17 NORTH	46240	50000000 0 50000000	107800000	107800000 00 107800000	26900000 26900000 53800000	26825000 27175000 54000000	26950000 26950000 53900000
124 31 289700-6	2.30 AC 2.3000	1	STEPAN COMPANY ATTN. TAX DEPT. 1101 SKOKIE BLVD STE 500 NORTHBROOK, ILL 100 W HUNTER AVE	60062	1466300 0 1466300	3161343	3161343 00 3161343	788870 788869 1577739	786670 796934 1583604	790300 790300 1580600
124 31.01	.30 AC .3000	15F	UNITED STATES OF AMERICA UNKNOWN WASHINGTON, DC REAR OF W HUNTER	00000	*EXEMPT*	00	00 00 00	00 00 00	00 00 00	00 00 00
124 32 265400-9	3.80 AC 3.8000	1	STEPAN COMPANY ATTN. TAX DEPT. 1101 SKOKIE BLVD STE 500 NORTHBROOK, ILL 100 W HUNTER AVE	60062	2422500 0 2422500	5222910	5222910 00 5222910	1303305 1303305 2606610	1299672 1316628 2616300	1305700 1305700 2611400
124 32.01	.31 AC .3100	15F	UNITED STATES OF AMERICA UNKNOWN WASHINGTON, DC REAR OF W HUNTER	00000	*EXEMPT*	00	00 00 00	00 00 00	00 00 00	00 00 00
124 33 275100-9	4.9 ACRE 4.9000	4B	STEPAN COMPANY, ATTN. TAX DEPT. 1101 SKOKIE BLVD STE 500 NORTHBROOK, ILL. REAR OF W. HUNTER	60062	3123800 10099300 13223100	28509004	28509004 00 28509004	6766964 6766964 13533928	7441257 7533819 14975076	7127300 7127300 14254600
124 34 275100-9	5.30 AC 1 STORY CB 5.3000	4B	ADLER CORNERS LLC 73 S CENTRAL AVE RAMSEY, NJ 205 MAYWOOD AVE	07446	3378800 17123100 20501900	44202096	44202096 00 44202096	10491969 10491968 20983937	11537323 11680836 23218159	11050500 11050500 22101000
124 35 269300-6	185X204 25X166 50X30 .8664	4B	ADLER CORNERS LLC 73 S CENTRAL AVE RAMSEY, NJ 217 MAYWOOD AVE	07446	745900 83500 829400	1788186	1788186 00 1788186	443474 443473 886947	447717 453522 901239	447000 447000 894000
124 36 269400-7	75X135 2SNBSTCB .2324	15C	BOROUGH OF MAYWOOD 15 PARK AVE MAYWOOD NJ 30 WEST HUNTER AVE	07607	*EXEMPT*	00	00 00 00	00 00 00	00 00 00	00 00 00
124 37 269500-8	100X135 8.5LT CB2S .3099	15F	MYRON & ELAINE ADLER PRIV FIN NJ IN 73 S CENTRAL AVE RAMSEY, NJ 40-44 W HUNTER AVE	07446	*EXEMPT*	00	00 00 00	120566 120566 241132	-120566 -120566 -241132	00 00 00
124 38 269700-0	200X185 14LT CB1S .8494	15F	MYRON & ELAINE ADLER PRIV FN NJ INC 73 S CENTRAL AVE RAMSEY, NJ 48-62 W HUNTER AVE	07446	*EXEMPT*	00	00 00 00	1663604 1663603 3327207	-1663604 -1663603 -3327207	00 00 00
124 39 269800-1	50X185 3.5LT FG22S .2124	1	STEPAN COMPANY ATTN TAX DEPT 1101 SKOKIE BLVD STE 500 NORTHBROOK, IL 70 W HUNTER AVE	60062	135200 0 135200	291491	291491 00 291491	72738 72737 145475	72535 73481 146016	72900 72900 145800
124 40 269900-2	400X185 30LT F 41,42,43,44 1.6988	4B	STEPAN COMPANY ATTN. TAX DEPT. 1101 SKOKIE BLVD STE 500 NORTHBROOK, ILL. 100 W HUNTER AVE	60062	1096500 1759600 2856100	6157752	6157752 00 6157752	1443454 1443454 2886908	1625426 1645418 3270844	1539400 1539400 3078800

91897800

198131657

00

00

198131657

100455576

97676081

99065600



Block No. Lot No. Qualification Account No.	Land Dimensions Building Description Additional Lots Acreage	Prop. Class	Owner's Name Address City State Property Location	Billing Code Zip Code	Land Improvement Exemption Net Total	2025 Property Tax Special Dist	2025 Total Tax Deduction Net Tax	Amt.Billed 2025 1st Q 2nd Q Total	2nd Half 2025 3rd Q 4th Q Total	Preliminary 2026 Tax 1st Q 2nd Q Total
124 45	.70 ACRE  .7000	15F	UNITED STATES OF AMERICA UNKNOWN WASHINGTON, DC REAR OF W. HUNTER ST.	00000	*EXEMPT*	00	00 00 00	00 00 00	00 00 00	00 00 00
124 45.01	3.60 AC  3.6000	4B	STEPAN COMPANY ATTN. TAX DEPT 1101 SKOKIE BLVD STE 500 NORTHBROOK, ILL 100 W HUNTER AVE	60062	2295000 1509500 3804500	8202502	8202502 00 8202502	1946969 1946968 3893937	2140967 2167598 4308565	2050600 2050600 4101200
124 46	4.30  4.3000	15F	UNITED STATES OF AMERICA UNKNOWN WASHINGTON, DC REAR OF W. HUNTER ST.	00000	*EXEMPT*	00	00 00 00	00 00 00	00 00 00	00 00 00
124 46.01	1.00 AC  1.0000	4B	STEPAN COMPANY ATTN. TAX DEPT 1101 SKOKIE BLVD STE 500 NORTHBROOK, ILL 100 W HUNTER AVE	60062	637500 1244100 1881600	4056730	4056730 00 4056730	937304 937303 1874607	1084476 1097647 2182123	1014200 1014200 2028400
124 47 266200-4	1.46 ACRE B G121S 23.0LT 48 1.4600	4B	STEPAN COMPANY ATTN. TAX DEPT. 1101 SKOKIE BLVD STE 500 NORTHBROOK, ILL. 100 W HUNTER AVE	60062	930800 163900 1094700	2360173	2360173 00 2360173	569689 569688 1139377	606567 614229 1220796	590000 590000 1180000
124 49 266000-2	150X218  .7507	4A	YOUNG & BON INC 61 WEST HUNTER AVENUE MAYWOOD, NJ W HUNTER AVE	07607	478800 68300 547100	1179548	1179548 00 1179548	292081 292080 584161	295779 299608 595387	294900 294900 589800
124 50 265900-4	400X174 32LT 1.5978	4B	YOUNG & BON INC NJ CORP 61 W HUNTER AVE MAYWOOD, NJ 31-65 W HUNTER AVE	07607	1045500 7433900 8479400	18281586	18281586 00 18281586	4364848 4364848 8729696	4746268 4805622 9551890	4570400 4570400 9140800
124 51 265800-3	96X66  .1455	4A	SCANEL, ELVA 770 SUMMIT AVE. HACKENSACK, N.J. W HUNTER AVE	07601	202000 4200 206200	444567	444567 00 444567	103512 103511 207023	118051 119493 237544	111100 111100 222200
124 52 265700-2	100X94  .2158	4A	P. & E. SCANEL 770 SUMMIT AVE.T HACKENSACK, N.J. W HUNTER AVE	07601	299600 100 299700	646153	646153 00 646153	150533 150532 301065	171495 173593 345088	161500 161500 323000
124 53 265600-1	89X118 6LT CB1S .2411	4A	LEE WING YIM & TERESA 27 COLES CT. RIVER EDGE, N.J. 235 MAYWOOD AVE	07661	312400 804300 1116700	2407605	2407605 00 2407605	578028 578027 1156055	621867 629683 1251550	601900 601900 1203800
124 54.01 265500-0	63X105 2.5LT FG22S .1519	4A	SCANEL, PETER C. & ELVA 770 SUMMIT AVE. HACKENSACK, N.J. 251 MAYWOOD AVE	07601	196800 611900 808700	1743557	1743557 00 1743557	426527 426526 853053	442422 448082 890504	435900 435900 871800
124 55	IRRG.  .0000	5A	N.Y. SUSQUEHANNA & WESTEN RR 1 RAILROAD AVENUE COOPERSTOWN, NY REAR OF W. HUNTER AVE	13326	EXEMPT RR	00	00 00 00	00 00 00	00 00 00	00 00 00
124 56	18 X 113 IR 1SNB .0000	4A	N Y SUSQUEHANNA & WESTERN RAILROAD 1 RAILROAD AVE ATTN:N. S. COOPERSTOWN, N. Y. 269 MAYWOOD AVE	13326	65500 72100 137600	296666	296666 00 296666	72039 72038 144077	75813 76776 152589	74200 74200 148400
124 57 259800-8	165X130 18X53 8LT B1S .2572	2	AVRAAMIDES, ALEXIS 279 MAYWOOD AVE MAYWOOD, NJ 279 MAYWOOD AVE	07607	301800 393700 695500	1499498	1499498 00 1499498	348140 348140 696280	399175 404043 803218	374900 374900 749800

19071700

41118585

00

00

41118585

19579331

21539254

20559200

Block No. Lot No. Qualification Account No.	Land Dimensions Building Description Additional Lots Acreage	Prop. Class	Owner's Name Address City State Property Location	Billing Code Zip Code	Land Improvement Exemption Net Total	2025 Property Tax Special Dist	2025 Total Tax Deduction Net Tax	Amt.Billed 2025 1st Q 2nd Q Total	2nd Half 2025 3rd Q 4th Q Total	Preliminary 2026 Tax 1st Q 2nd Q Total
124 58 260100-1	50X183 4LT FG11S .2101	2	MATZA,ILENE & HAIM 22 WEST CENTRAL AVE MAYWOOD, NJ 22 W CENTRAL AVE	07607	273900 168300 442200	953383	953383 00	219074 219073	256071 259165	238300 238300
124 59 260000-0	50X183 4LT FG11S .2101	2	SANTIAGO, EPHRIAN & JOANN 325 KAPLAN AVE HACKENSACK, NJ 24 W CENTRAL AVE	07601	273900 321600 595500	1283898	1283898 00	297407 297406	342459 346626	321000 321000
124 60 259900-9	72X183 2SF1G .3025	2	LANDAU, SATRUS 26 W CENTRAL AVENUE MAYWOOD, NJ 26 W CENTRAL AVE	07607	288300 205700 494000	1065064	1065064 00	245113 245113	285690 289148	266300 266300
124 61 260200-2	50X183 1SF&B .2101	2	BRESSAN, JUDITH 30 W CENTRAL AVE MAYWOOD, NJ 30 W CENTRAL AVE	07607	273900 235100 509000	1097404	1097404 00	253614 253613	293307 296870	274400 274400
124 62 260300-3	50X183 4LT FG11S .2101	2	LOPEZ,MARIA &LOPEZ,MARIA CHRISTINA 32 WEST CENTRAL AVE MAYWOOD, NJ 32 W CENTRAL AVE	07607	273900 269200 543100	1170924	1170924 00	270614 270614	312947 316749	292700 292700
124 63 260400-4	50X183 4LT FG11S .2101	2	JASKOT, ANDRZEJ & BERNADETTE 36 W CENTRAL AVE MAYWOOD, NJ 36 W CENTRAL AVE	07607	273900 449700 723600	1560082	1560082 00	361375 361374	416134 421199	390000 390000
124 64 260500-5	48X183 3LT FG11S .2017	2	38 W CENTRAL AVE CO. 38 W CENTRAL AVE MAYWOOD, NJ 38 W CENTRAL AVE	07607	271600 172300 443900	957048	957048 00	220580 220580	256391 259497	239300 239300
124 65 260600-6	52X183 4LT FG22S .2185	2	ALVAREZ, CHRISTOPHER&HARKIN,MARIEL 40 W CENTRAL AVE MAYWOOD, NJ 40 W CENTRAL AVE	07607	276300 346500 622800	1342757	1342757 00	310265 310264	358934 363294	335700 335700
124 66 260700-7	50X183 3.5LY FG11S .2101	2	PEDRO NICOLAS BARRAGAN FAMILY TRUST 291 MAIN STREET/POB 399 RIDGEFIELD PARK, NJ 42 W CENTRAL AVE	07660	273900 164900 438800	946053	946053 00	217352 217352	254139 257210	236500 236500
124 67 260800-8	50X183 3.5LT FG21S .2101	2	CHEN, YU 44 W CENTRAL AVE MAYWOOD, NJ 44 W CENTRAL AVE	07607	273900 356200 630100	1358496	1358496 00	315914 315913	361129 365540	339600 339600
124 68 260900-9	50X183 FG11S .2101	2	CAPUTO IRMA 66 W CENTRAL AVE MAYWOOD,N.J. 66 W CENTRAL AVE	07607	273900 349900 623800	1344913	1344913 00	311556 311556	358717 363084	336200 336200
124 69 261000-7	50X183 3.5LT FG11S .2101	2	DELGADO, ABDIEL & MARIA E 72 W CENTRAL AVE MAYWOOD, NJ 72 W CENTRAL AVE	07607	273900 333300 607200	1309123	1309123 00	302410 302410	350027 354276	327300 327300
124 70 261100-8	50X183 3.5LT FG11S .2101	2	REYNOSO, MANUEL & ELIZABETH 76 WEST CENTRAL AVENUE MAYWOOD, NJ 76 W CENTRAL AVE	07607	273900 301600 575500	1240778	1240778 00	277877 277877	340498 344526	310200 310200
124 71 261200-9	50X183 3.5LT FG11S .2101	2	REYNOSO, MANUEL & ELIZABETH 80 W CENTRAL AVE MAYWOOD, NJ 80 W CENTRAL AVE	07607	273900 198900 472800	1019357	1019357 00	234515 234514	273509 276819	254800 254800

7722300

16649280

00

00

16649280

7675325

8973955

8324600

Block No. Lot No. Qualification Account No.	Land Dimensions Building Description Additional Lots Acreage	Prop. Class	Owner's Name Address City State Property Location	Billing Code Zip Code	Land Improvement Exemption Net Total	2025 Property Tax Special Dist	2025 Total Tax Deduction Net Tax	Amt.Billed 2025 1st Q 2nd Q Total	2nd Half 2025 3rd Q 4th Q Total	Preliminary 2026 Tax 1st Q 2nd Q Total
124 72 261300-0	50X183 3.5LT FG11S .2101	2	FRIAS, NAIROBI 84 W CENTRAL AVE MAYWOOD, NJ 84 W CENTRAL AVE	07607	273900 250100 524000	1129744	1129744 00 1129744	259585 259585 519170	303453 307121 610574	282400 282400 564800
124 73 261400-1	50X183 3.5LT FG11S .2101	2	DE LUCIA,GREGORY & LAURA 88 W CENTRAL AVE MAYWOOD NJ 88 W CENTRAL AVE	07607	273900 270800 544700	1174373	1174373 00 1174373	280944 280943 561887	304337 308149 612486	293600 293600 587200
124 74 257600-2	50X183 3.5LT FG11S .2101	2	KHILNANI, BHAVNA 102 W CENTRAL AVE MAYWOOD, NJ 102 W CENTRAL AVE	07607	273900 425800 699700	1508553	1508553 00 1508553	350131 350130 700261	401697 406595 808292	377100 377100 754200
124 75 257700-3	50X183 3.5LT FG11S .2101	2	ELSARROGY, SHREEN & SALLAM, AHMED 110 W CENTRAL AVE MAYWOOD, NJ 106 W CENTRAL AVE	07607	273900 391300 665200	1434171	1434171 00 1434171	328826 328825 657651	385932 390588 776520	358500 358500 717000
124 76 257800-4	50X183 3.5LT FG11S .2101	2	MARTINEZ,N. & CASTANO, C. 110 W CENTRAL AVE MAYWOOD, NJ 110 W CENTRAL AVE	07607	273900 200100 474000	1021944	1021944 00 1021944	235106 235106 470212	274207 277525 551732	255500 255500 511000
124 77 257900-5	50X183 3.5LT FG11S .2101	2	SANCHEZ, MICHAEL 116 W CENTRAL AVE MAYWOOD, NJ 116 W CENTRAL AVE	07607	273900 244900 518800	1118533	1118533 00 1118533	257756 257756 515512	299695 303326 603021	279600 279600 559200
124 78 258000-3	50X185 3.5LT FG11S .2124	2	MARTINEZ, KATHERINE ETAL 122 W CENTRAL AVENUE MAYWOOD, NJ 122 W CENTRAL AVE	07607	273900 164000 437900	944112	944112 00 944112	216868 216868 433736	253656 256720 510376	236000 236000 472000
124 79 258100-4	50X188 3.5LT FG11S .2158	2	FONTANEZ, DENISE G. 126 W CENTRAL AVE MAYWOOD NJ 126 W CENTRAL AVE	07607	123300 76000 199300	429691	429691 S1 -50000 379691	94455 94454 188909	94694 96088 190782	94900 94900 189800
124 80 058200-5	50X192 3.5LT FG11S .2204	1	PSE&G CO CORP NJ 80 PARK PLAZA NEWARK, NJ 130 W CENTRAL AVE	07012	343100 0 343100	739724	739724 00 739724	172322 172321 344643	196340 198741 395081	184900 184900 369800
124 81 258300-6	50X196 3.5LT FG11S .2250	1	PUBLIC SERVICE ELECTRIC AND GAS CO 80 PARK PLAZA NEWARK, NJ 136 W CENTRAL AVE	07102	360200 0 360200	776591	776591 00 776591	180822 180822 361644	206213 208734 414947	194100 194100 388200
124 82 258400-7	50X199 4LT FG11S .2284	1	PUBLIC SERVICE ELECTRIC AND GAS CO 80 PARK PLAZA T6B NEWARK, NJ 142 W CENTRAL AVE	07102	371300 0 371300	800523	800523 00 800523	186417 186417 372834	212545 215144 427689	200100 200100 400200
124 83 258500-8	50X199 4LT FG11S .2284	1	PUBLIC SERVICE ELECTRIC AND GAS CO 80 PARK PLAZA T6B NEWARK, NJ 146 W CENTRAL AVE	07102	367500 0 367500	792330	792330 00 792330	184534 184534 369068	210345 212917 423262	198100 198100 396200
124 84 258600-9	50X197 3.5LT FG11S .2261	4B	PSEG SERVICES CORP PROP, DEPT 6TH F 80 PARK PLAZA NEWARK,N.J. 150 W CENTRAL AVE	07102-4194	367500 1233100 1600600	3450894	3450894 00 3450894	833954 833954 1667908	885891 897095 1782986	862700 862700 1725400
124 85 258700-0	50X196 3.5LT FG11S .2250	1	PSEG SERVICES CORP PROP DEPT 6TH FL 80 PARK PLAZA NEWARK,N.J. 156 W CENTRAL AVE	07102-4194	367500 0 367500	792330	792330 00 792330	184534 184534 369068	210345 212917 423262	198100 198100 396200

7473800

16113513

00

50000

16063513

7532503

8531010

8031200

Block No. Lot No. Qualification Account No.	Land Dimensions Building Description Additional Lots Acreage	Prop. Class	Owner's Name Address City State Property Location	Billing Code Zip Code	Land Improvement Exemption Net Total	2025 Property Tax Special Dist	2025 Total Tax Deduction Net Tax	Amt.Billed 2025 1st Q 2nd Q Total	2nd Half 2025 3rd Q 4th Q Total	Preliminary 2026 Tax 1st Q 2nd Q Total
124 86 258800-1	50X198 3.5LT .2273	1	PSEG SERVICES CORP PROP DEPT 6TH FL 80 PARK PLAZA NEWARK,N.J. 160 W CENTRAL AVE	07102-4194	371300 0 371300	800523	800523 00 800523	186417 186417 372834	212545 215144 427689	200100 200100 400200
124 87 258900-2	50X200 4LT .2296	1	PSEG SERVICES CORP PROP DEPT 6TH FL 80 PARK PLAZA NEWARK,N.J. 166 W CENTRAL AVE	07102-4194	354500 0 354500	764302	764302 00 764302	177971 177970 355941	202940 205421 408361	191100 191100 382200
124 88 259000-0	50X204 4LT .2342	4A	PSEG SERVICE CORP PROP DEPT 6TH FL 80 PARK PLAZA NEWARK,N.J. 172 W CENTRAL AVE	07102-4194	382500 73900 456400	983998	983998 00 983998	238281 238280 476561	252122 255315 507437	246000 246000 492000
124 89 259100-1	50X208 4LT .2388	1	PSEG SERVICE CORP PROP DEPT 6TH FL 80 PARK PLAZA NEWARK,N.J. 178 W CENTRAL AVE	07102-4194	388100 0 388100	836744	836744 00 836744	194918 194917 389835	222096 224813 446909	209200 209200 418400
124 90 259200-2	51X213 4.5LT .2494	1	PSEG SERVICE CORP PROP DEPT 6TH FL 80 PARK PLAZA NEWARK,N.J. 182 W CENTRAL AVE	07102-4194	397500 0 397500	857010	857010 00 857010	199598 199598 399196	227516 230298 457814	214300 214300 428600
124 91 259300-3	112X220 8LT .5657	1	PSEG SERVICE CORP PROP DEPT 6TH FL 80 PARK PLAZA NEWARK,N.J. 186 W CENTRAL AVE	07102-4194	924000 0 924000	1992144	1992144 00 1992144	463972 463971 927943	528867 535334 1064201	498000 498000 996000
124 92 259400-4	.097 AC .0970	1	200 W CENTRAL LLC PO BOX 1039 MAYWOOD, NJ 200 W CENTRAL AVE	07607	299800 0 299800	646369	646369 00 646369	150533 150532 301065	171603 173701 345304	161600 161600 323200
124 93 259700-7	30X65 1LT FG11S .0448	2	204 W CENTRAL LLC P.O. BOX 1039 MAYWOOD, NJ 204 W CENTRAL AVE	07607	178500 169200 347700	749641	749641 00 749641	175711 175711 351422	197893 200326 398219	187400 187400 374800
124 94		1	UNKNOWN ASSESSED IN ROCHELLE PARK ROCHELLE PARK, NJ CENTRAL AVENUE	07662	0 0 0	00	00 00 00	00 00 00	00 00 00	00 00 00
125 1 299600-8	1.24AC 36.5LT 1.2400	4A	JOS. L. MUSCARELLE INVESTMENT CO IN 99 ESSEX ST MAYWOOD NJ 99 ESSEX ST	07607	1905000 3076300 4981300	10739683	10739683 00 10739683	2615649 2615648 5231297	2736759 2771627 5508386	2684900 2684900 5369800
125 2 299500-7	1.93 AC 6LT 1.9300	4A	TRU MED PROPERTY LLC%COLI PROP SOLU 18 WYCKOFF AVE STE 204 WALDWICK,NJ 113 ESSEX ST	07463	2884500 8930000 11814500	25472062	25472062 00 25472062	6203678 6203678 12407356	6491003 6573703 13064706	6368000 6368000 12736000
125 3 297100-9	.6976 AC .6976	1	200 ROUTE 17 LLC 153 FORT LEE ROAD TEANECK, NJ 200 S ROUTE 17	07666	349000 0 349000	752444	752444 00 752444	187762 187762 375524	187239 189681 376920	188100 188100 376200
125 4 289500-4	208X190 .9073	15C	DEPARTMENT OF TRANSPORTATION PO BOX 600 TRENTON, NJ SS ROUTE 17	08625-0600	*EXEMPT*	00	00 00 00	00 00 00	00 00 00	00 00 00
125 5 289400-3	120X70 F1S .1928	15C	DEPARTMENT OF TRANSPORTATION PO BOX 600 TRENTON, NJ SS TRI 17 W	08625-0600	*EXEMPT*	00	00 00 00	00 00 00	00 00 00	00 00 00

20684100

44594920

00

00

44594920

21588974

23005946

22297400

Block No. Lot No. Qualification Account No.	Land Dimensions Building Description Additional Lots Acreage	Prop. Class	Owner's Name Address City State Property Location	Billing Code Zip Code	Land Improvement Exemption Net Total	2025 Property Tax Special Dist	2025 Total Tax Deduction Net Tax	Amt.Billed 2025 1st Q 2nd Q Total	2nd Half 2025 3rd Q 4th Q Total	Preliminary 2026 Tax 1st Q 2nd Q Total
125 6	.0000	1	UNKNOWN ASSESSED IN ROCHELLE PARK ROCHELLE PARK, NJ REAR OF ROUTE 17	07662	0 0 0	00	00 00 00	00 00 00	00 00 00	00 00 00
126 1 261500-2	95X168 7LT FG12S LOT 2 .3664	2	RODRIGUEZ, CARLOS M & JACQUELINE 266 MAYWOOD AVE MAYWOOD, NJ 266 MAYWOOD AVE	07607	258800 177700 436500	941094	941094 00 941094	219612 219611 439223	249408 252463 501871	235300 235300 470600
126 3 261600-3	57X100 3LT FG11S .1309	2	CLEMENTE, FEDERICO & GEMMA B 16 E CENTRAL AVE MAYWOOD, NJ 16 E CENTRAL AVE	07607	277300 179500 456800	984861	984861 00 984861	229888 229887 459775	260944 264142 525086	246200 246200 492400
126 4 261700-4	50X100 2LT FG11S .1148	2	BUCKMASTER (ETAL), MARIA 20 E CENTRAL AVE MAYWOOD, NJ 20 E CENTRAL AVE	07607	272300 171200 443500	956186	956186 00 956186	223270 223270 446540	253271 256375 509646	239000 239000 478000
126 5 261800-5	50X100 2LT FG11S .1148	2	BRAUN, MAXINE 24 E CENTRAL AVE MAYWOOD, NJ 24 E CENTRAL AVE	07607	272300 232600 504900	1088564	1088564 00 1088564	254313 254312 508625	288203 291736 579939	272100 272100 544200
126 6 261900-6	50X100 2LT FG11S .1148	2	VARGAS (ETALS), ADALYNN 28 E CENTRAL AVE MAYWOOD, NJ 28 E CENTRAL AVE	07607	272300 248700 521000	1123276	1123276 00 1123276	262491 262490 524981	297324 300971 598295	280800 280800 561600
126 7 262000-4	75X100 3LT NG21S .1722	2	SCHIPILLITI, JOSE 34 E CENTRAL AVE MAYWOOD, NJ 34 E CENTRAL AVE	07607	290300 203900 494200	1065495	1065495 00 1065495	247857 247856 495713	283162 286620 569782	266400 266400 532800
126 8 262100-5	75X95 75X195 7LT .1636	2	RAMBERG PROPTY LLC 528 LAFAYETTE AVE HAWTHORNE, NJ 36 E CENTRAL AVE	07506	310700 563800 874500	1885422	1885422 00 1885422	440407 440407 880814	499244 505364 1004608	471400 471400 942800
126 9 262200-6	50X195 FG22S .2238	2	SELLITTO SR, RICHARD & VINCENZA 42A EAST CENTRAL AVE MAYWOOD, NJ 42.A E. CENTRAL AVE	07607	275800 560500 836300	1803063	1803063 00 1803063	422330 422330 844660	476275 482128 958403	450800 450800 901600
126 10 262300-7	75X195 6LT FG22S .3357	2	CABANA, RANDI & KATHLEEN A 44 E CENTRAL AVE MAYWOOD, NJ 44 E CENTRAL AVE	07607	290500 365300 655800	1413905	1413905 00 1413905	330010 330009 660019	374648 379238 753886	353500 353500 707000
126 11 262400-8	75X195 6LT BG21S .3357	2	MONTEL, JOHN 48 LENOX AVE MAYWOOD, NJ 46 E CENTRAL AVE	07607	290500 249600 540100	1164456	1164456 00 1164456	271475 271475 542950	308863 312643 621506	291100 291100 582200
126 12 262500-9	50X195 2LT FG12S .2238	2	WILSON, STEVEN & MARIE QUINONES- 66 E CENTRAL AVE MAYWOOD, NJ 66 E CENTRAL AVE	07607	291100 224700 515800	1112065	1112065 00 1112065	259316 259316 518632	294911 298522 593433	278000 278000 556000
126 13 262600-0	50X195 3.5LT FG22S .2238	2	TORO, CAROLINA (ETALS) 68 E CENTRAL AVENUE MAYWOOD, NJ 68 E CENTRAL AVE	07607	275800 216400 492200	1061183	1061183 00 1061183	247427 247426 494853	281443 284887 566330	265300 265300 530600
126 14 262700-1	50X195 3.5LT FG11S .2238	2	GOMEZ, ILYA 70 E CENTRAL AVE MAYWOOD, NJ 70 E CENTRAL AVE	07607	277100 288100 565200	1218571	1218571 00 1218571	284979 284978 569957	322329 326285 648614	304600 304600 609200

7336800

15818141

00

00

15818141

7386742

8431399

7909000



Block No. Lot No. Qualification Account No.	Land Dimensions Building Description Additional Lots Acreage	Prop. Class	Owner's Name Address City State Property Location	Billing Code Zip Code	Land Improvement Exemption Net Total	2025 Property Tax Special Dist	2025 Total Tax Deduction Net Tax	Amt.Billed 2025 1st Q 2nd Q Total	2nd Half 2025 3rd Q 4th Q Total	Preliminary 2026 Tax 1st Q 2nd Q Total
126 15 262800-2	101X195 8.5LT FG22S LOT 16 .4521	2	TOSUNI, SHEHRI 74 E CENTRAL AVE MAYWOOD, NJ 74 E CENTRAL AVE	07607	304400 246400 550800	1187525	1187525 00 1187525	269807 269807 539614	322028 325883 647911	296900 296900 593800
126 17 262900-3	100X195 FS1 L-18 .4477	2	HOFFMAN, ROY ANTHONY TRSTE 6 MARKHAM CIRCLE ENGLEWOOD, NJ 88 E CENTRAL AVE	07631	304400 214500 518900	1118748	1118748 00 1118748	253721 253721 507442	303837 307469 611306	279700 279700 559400
126 19 263100-2	50X195 4LT FG11S .2238	2	SINGH, TARLOCHAN&KAUR, AMANPREET 96 E CENTRAL AVE MAYWOOD, NJ 96 E CENTRAL AVE	07607	275800 296200 572000	1233232	1233232 00 1233232	287777 287776 575553	326838 330841 657679	308300 308300 616600
126 20 263200-3	50X195 FG11S .2238	2	VAJE, ROSHAN R & SHREYA R 102 E CENTRAL AVE MAYWOOD, NJ 102 E CENTRAL AVE	07607	275800 294100 569900	1228704	1228704 00 1228704	286701 286700 573401	325657 329646 655303	307200 307200 614400
126 21 263300-4	50X195 4LT FG11S .2238	2	VAZQUEZ, CAROLINA 108 E CENTRAL AVE MAYWOOD, NJ 108 E CENTRAL AVE	07607	275800 220600 496400	1070238	1070238 00 1070238	249525 249524 499049	283858 287331 571189	267600 267600 535200
126 22 263400-5	50X195 4LT FG12S .2238	2	MARTINEZ, RAFAEL & ROSA 112 CENTRAL AVENUE MAYWOOD, NJ 112 E CENTRAL AVE	07607	275800 308800 584600	1260398	1260398 00 1260398	294125 294124 588249	334028 338121 672149	315100 315100 630200
126 23 263500-6	50X195 4LT FG11S .2238	2	ROBINSON, ALICE M 120 CENTRAL AVE MAYWOOD, NJ 120 E CENTRAL AVE	07607	275800 212700 488500	1053206	1053206 00 1053206	245597 245597 491194	279297 282715 562012	263300 263300 526600
126 24 263600-7	50X195 4LT FG11S .2238	2	SALSORASA PROPERTIES LLC 295 BUTTONWOOD DRIVE PARAMUS, NJ 122 E CENTRAL AVE	07652	275800 135700 411500	887194	887194 00 887194	206700 206699 413399	235458 238337 473795	221800 221800 443600
126 25 263700-8	50X195 2.5LT FG11S .2238	2	KAPPES, DAVID & DIANE 128 E CENTRAL AVE MAYWOOD, NJ 128 E CENTRAL AVE	07607	275800 165900 441700	952305	952305 00 952305	221925 221925 443850	252682 255773 508455	238100 238100 476200
126 26 263800-9	50X195 4LT FG12S .2238	2	KING, BENJAMIN E. & BETTY 132 E CENTRAL AVE MAYWOOD N J 132 E CENTRAL AVE	07607	275800 194400 470200	1013751	1013751 00 1013751	236290 236289 472579	268941 272231 541172	253400 253400 506800
126 27 263900-0	50X195 4LT FG11S .2238	2	ESPINOZA, VALERIA Q. & FERNANDO 159 WEST ST HACKENSACK, NJ 136 E CENTRAL AVE	07601	275800 189300 465100	1002756	1002756 00 1002756	233761 233761 467522	265989 269245 535234	250700 250700 501400
126 28 264000-8	50X195 4LT FG11S .2238	2	STEFFANI, JAMES A & KETCHUM, LAURA L 144 E CENTRAL AVE MAYWOOD, NJ 144 E CENTRAL AVE	07607	275800 203800 479600	1034018	1034018 00 1034018	241078 241078 482156	274252 277610 551862	258500 258500 517000
126 29 264100-9	50X195 4LT FG12S .2238	2	GIL, SILVESTRE (ETAL) 146 E CENTRAL AVE MAYWOOD, NJ 146 E CENTRAL AVE	07607	275800 197700 473500	1020866	1020866 00 1020866	237958 237957 475915	270819 274132 544951	255200 255200 510400
126 30 264200-0	50X195 4LT FG11S .2238	2	MASS, NADINE (FKA RASCHER) 152 E CENTRAL AVE MAYWOOD, NJ 152 E CENTRAL AVE	07607	275800 279000 554800	1196149	1196149 00 1196149	279061 279060 558121	317072 320956 638028	299000 299000 598000

7077500

15259090

00

00

15259090

7088044

8171046

7629600

Block No. Lot No. Qualification Account No.	Land Dimensions Building Description Additional Lots Acreage	Prop. Class	Owner's Name Address City State Property Location	Billing Code Zip Code	Land Improvement Exemption Net Total	2025 Property Tax Special Dist	2025 Total Tax Deduction Net Tax	Amt.Billed 2025 1st Q 2nd Q Total	2nd Half 2025 3rd Q 4th Q Total	Preliminary 2026 Tax 1st Q 2nd Q Total
126 31 264300-1	50X195 4LT FG11S .2238	2	TRUONG, QUANG DINH 160 E CENTRAL AVE MAYWOOD, NJ 160 E CENTRAL AVE	07607	275800 205100 480900	1036820	1036820 00 1036820	241724 241723 483447	275004 278369 553373	259200 259200 518400
126 32 264400-2	50X195 4LT FG11S .2238	2	GAETA, MICHELLE A 164 E CENTRAL AVE MAYWOOD, NJ 164 E CENTRAL AVE	07607	275800 211400 487200	1050403	1050403 00 1050403	244898 244897 489795	278599 282009 560608	262600 262600 525200
126 33 264500-3	50X195 4LT FG11S .2238	2	KENNY, TERENCE C. 168 E CENTRAL AVE MAYWOOD, NJ 168 E CENTRAL AVE	07607	275800 241300 517100	1114868 V1	1114868 -25000 1089868	253766 253765 507531	289359 292978 582337	272500 272500 545000
126 34 264600-4	50X195 4LT FG11S .2238	2	CARPENTIER, LAWRENCE P. & KATHERINE R. 172 E CENTRAL AVE MAYWOOD NJ 172 E CENTRAL AVE	07607	275800 419300 695100	1498636	1498636 00 1498636	349969 349969 699938	396916 401782 798698	374700 374700 749400
126 35 264700-5	50X195 4LT FG11S .2238	2	BAHTO, MICHAEL & RUTH ANN 178 E CENTRAL AVE MAYWOOD NJ 178 E CENTRAL AVE	07607	275800 279200 555000	1196580	1196580 00 1196580	279169 279168 558337	317179 321064 638243	299100 299100 598200
126 36 264800-6	50X95 4LT FG11S .1090	2	PIRATE (TRUSTEES/ETAL), KENNETH E 182 EAST CENTRAL AVE MAYWOOD, NJ 182 E CENTRAL AVE	07607	275800 242400 518200	1117239	1117239 00 1117239	260608 260607 521215	296199 299825 596024	279300 279300 558600
126 37 264900-7	51X195 4LT FG11S .2283	2	YANG, YINGHAO & LI LI 115 E CENTRAL AVE MAYWOOD, NJ 186 E CENTRAL AVE	07607	275800 180800 456600	984430	984430 00 984430	229404 229403 458807	261213 264410 525623	246100 246100 492200
126 38 265000-5	51X195 4AC FG11S 4.0000	2	LI, LI 190 E CENTRAL AVE MAYWOOD, NJ 190 E CENTRAL AVE	07607	275800 157400 433200	933979	933979 00 933979	217621 217621 435242	247853 250884 498737	233500 233500 467000
126 39 265100-6	51X195 4LT FG11S .2283	2	COMPRES, ANA 194 EAST CENTRAL AVENUE MAYWOOD, NJ 194 E CENTRAL AVE	07607	275800 153400 429200	925355	925355 00 925355	215631 215630 431261	245545 248549 494094	231300 231300 462600
126 40 265200-7	50X100 4LT FG11S .1148	2	ALSAIGH, TERESA & ABOOD 198 E CENTRAL AVE MAYWOOD, NJ 198 E CENTRAL AVE	07607	272300 220000 492300	1061399	1061399 00 1061399	247965 247964 495929	281012 284458 565470	265300 265300 530600
126 41 265300-8	55X158 23X95 FG11S .1248	1	CASTANO, VIVIANA 461 CENTRAL AVE HACKENSACK, NJ E CENTRAL AVE	07601	59700 0 59700	128713	128713 00 128713	32119 32118 64237	32029 32447 64476	32200 32200 64400
126 42 265400-9	IRREG. FG11S .0000	5A	NY SUSQUAHANNA & WESTERN RR 1 RAILROAD AVENUE COOPERSTOWN NY, REAR OF HUNTER AVE	13326	EXEMPT RR	00	00 00 00	00 00 00	00 00 00	00 00 00
126 43 269000-3	.35 FG11S .3500	15C	BOROUGH OF MAYWOOD 15 PARK AVE MAYWOOD NJ E HUNTER AVE	07607	*EXEMPT*	00	00 00 00	00 00 00	00 00 00	00 00 00
126 44 269200-5	.68AC CB1S .6800	4B	MALT PRODUCTS CORP. P.O. BOX 8269 SADDLE BROOK, NJ 121 E. HUNTER AVE	07663	510000 1705200 2215200	4775971	4775971 00 4775971	1266990 1266990 2533980	1113243 1128748 2241991	1194000 1194000 2388000

7339700

15824393

00

25000

15799393

7679719

8119674

7899600

Block No. Lot No. Qualification Account No.	Land Dimensions Building Description Additional Lots Acreage	Prop. Class	Owner's Name Address City State Property Location	Billing Code Zip Code	Land Improvement Exemption Net Total	2025 Property Tax Special Dist	2025 Total Tax Deduction Net Tax	Amt.Billed 2025 1st Q 2nd Q Total	2nd Half 2025 3rd Q 4th Q Total	Preliminary 2026 Tax 1st Q 2nd Q Total
126 45 268900-5	1.3AC 1.3000	1	HOFMANN, HERMAN & ELSIE E HUNTER AVE MAYWOOD NJ E HUNTER AVE	07607	975000 0 975000	2102100 2102100	2102100 00 2102100	524550 524550 1049100	523088 529912 1053000	525500 525500 1051000
126 46 268200-8	50X125 2.5LT F2S .1435	2	BAUTISTA, ROMEL & MARYCES 105 E HUNTER AVE MAYWOOD, NJ 105 E HUNTER AVE	07607	258800 257300 516100	1112712 1112712	1112712 00 1112712	259478 259477 518955	295072 298685 593757	278200 278200 556400
126 47 268100-7	50X125 2.5LT F1S .1435	2	DELICATE, LOUIS & MICHELLE 99 E HUNTER AVE MAYWOOD, N.J. 99 E HUNTER AVE	07607	258800 179400 438200	944759 944759	944759 00 944759	219666 219665 439331	251181 254247 505428	236200 236200 472400
126 48 268000-6	50X125 2.5LT FG12S .1435	2	KAPINUS, JOANNE M. 93 EAST HUNTER AVE MAYWOOD, NJ 93 E HUNTER AVE	07607	258800 200200 459000	989604 989604	989604 00 989604	230211 230210 460421	262985 266198 529183	247400 247400 494800
126 49 267900-8	50X125 2.5LT FG22S .1435	2	LOPEZ (ETAL), MARGARITA R 87 E HUNTER AVE MAYWOOD, NJ 87 E HUNTER AVE	07607	258800 419500 678300	1462415 1462415	1462415 00 1462415	340985 340984 681969	387849 392597 780446	365600 365600 731200
126 50 267800-7	50X125 2.5LT FG12S .1435	2	CHEN, MIN 83 E HUNTER AVE MAYWOOD, NJ 83 E HUNTER AVE	07607	258800 275600 534400	1152166 1152166	1152166 00 1152166	268301 268300 536601	305913 309652 615565	288000 288000 576000
126 51 267700-6	50X125 2.5LT FG12S .1435	2	THOMAS, JAMES & ELIZAIDA 49 EAST PLEASANT AVENUE MAYWOOD, NJ 77 E HUNTER AVE	07607	258800 234200 493000	1062908 1062908	1062908 00 1062908	247373 247372 494745	282356 285807 568163	265700 265700 531400
126 52 267600-5	50X125 2.5LT F2S .1435	2	LEWIS, MICHELE B. 73 EAST HUNTER AVENUE MAYWOOD, NJ 73 E HUNTER AVE	07607	258800 196000 454800	980549 980549	980549 00 980549	228112 228112 456224	260571 263754 524325	245100 245100 490200
126 53 267500-4	50X125 2.5LT FG11S .1435	2	FREISINGER, GEORGE M & DEBORAH E 69 E HUNTER AVE MAYWOOD NJ 69 E HUNTER AVE	07607	258800 234400 493200	1063339 1063339	1063339 00 1063339	247480 247480 494960	282464 285915 568379	265800 265800 531600
126 54 267400-3	40X125 2LT FG22S .1148	2	PAGE, THOMAS & JEAN 67 EAST HUNTER AVE MAYWOOD NJ 67 E HUNTER AVE	07607	258800 213800 472600	1018926 1018926	1018926 00 1018926	237097 237096 474193	270712 274021 544733	254700 254700 509400
126 55 267300-2	62X125 3LT FG22S .1779	2	LANEZ, MARINA 65 E HUNTER AVE MAYWOOD, NJ 65 E HUNTER AVE	07607	258800 268900 527700	1137721 1137721	1137721 00 1137721	264912 264911 529823	302102 305796 607898	284400 284400 568800
126 56 267200-1	48X125 2LT FG21S .1377	2	DURAND, NATHANIEL S & VERNELL N 55 E HUNTER AVE MAYWOOD, NJ 55 E HUNTER AVE	07607	258800 266800 525600	1133194 1133194	1133194 00 1133194	263836 263835 527671	300922 304601 605523	283300 283300 566600
126 57 267100-0	50X125 4.5LT FG11S .1435	2	MORRIS, MICHAEL & BARBARA 51 E HUNTER AVE MAYWOOD N J 51 E HUNTER AVE	07607	258800 245900 504700	1088133 1088133	1088133 00 1088133	253775 253774 507549	288526 292058 580584	272000 272000 544000
126 58 267000	50 X 125 .1435	2	GARNETT, ALVESTER & REGINA CARTER- 39 EAST HUNTER AVE MAYWOOD, NJ 39 E HUNTER AVE	07607	258800 338900 597700	1288641 1288641	1288641 00 1288641	300850 300849 601699	341379 345563 686942	322200 322200 644400

7670300

16537167

00

00

16537167

7773241

8763926

8268200

Block No. Lot No. Qualification Account No.	Land Dimensions Building Description Additional Lots Acreage	Prop. Class	Owner's Name Address City State Property Location	Billing Code Zip Code	Land Improvement Exemption Net Total	2025 Property Tax Special Dist	2025 Total Tax Deduction Net Tax	Amt.Billed 2025 1st Q 2nd Q Total	2nd Half 2025 3rd Q 4th Q Total	Preliminary 2026 Tax 1st Q 2nd Q Total
126 58.01 267050	50X125 FG22S .1435	2	DAGUE, JAMISON & HEATHER 43 E HUNTER AVE MAYWOOD, NJ 43 E HUNTER AVE	07607	258800 258000 516800	1114221	1114221 00 1114221	259693 259692 519385	295609 299227 594836	278600 278600 557200
126 59 266900-1	50X125 2.5LT FG22S .1435	2	STELTER, RAYMOND TRUSTEE 33 E HUNTER AVE MAYWOOD, NJ 33 E HUNTER AVE	07607	258800 210300 469100	1011380	1011380 00 1011380	235322 235321 470643	268727 272010 540737	252800 252800 505600
126 60 266800-0	50X125 2.5LT FG12S .1435	2	LENDOF, FEDERICO & ROSY 29 E HUNTER AVE MAYWOOD, NJ 29 E HUNTER AVE	07607	258800 201700 460500	992838	992838 00 992838	230964 230963 461927	263844 267067 530911	248200 248200 496400
126 61 266700-9	50X125 2.5LT FG12S .1435	2	FOTTRELL, STEPHANIE & JOHN 21 EAST HUNTER AVENUE MAYWOOD, NJ 21 E HUNTER AVE	07607	258800 221100 479900	1034664	1034664 00 1034664	240809 240809 481618	274844 278202 553046	258700 258700 517400
126 62 266400-6	22X75 3.5LT F2S .0379	2	KOCA, NECATI E 19 E HUNTER AVE MAYWOOD, NJ 19 E HUNTER AVE	07607	270600 323000 593600	1279802	1279802 00 1279802	298052 298052 596104	339771 343927 683698	320000 320000 640000
126 63 266500-7	83X75 2LT F2S .1429	2	SCANEL, MARK 250 MAYWOOD AVE MAYWOOD NJ 11 E HUNTER AVE	07607	287300 342000 629300	1356771	1356771 00 1356771	316129 316129 632258	360054 364459 724513	339200 339200 678400
126 64 266600-8	75X58 2LT F1S .0999	4A	HAHN, SEONG S & KYUNG HEI 8 3RD STREET ENGLEWOOD CLIFFS, NJ 234 MAYWOOD AVE	07632	152300 411000 563300	1214475	1214475 00 1214475	296008 296007 592015	309259 313201 622460	303600 303600 607200
126 65 266300-5	50X185 4LT F2S .2124	4A	SCANEL, PETER C & ELVA & PETER & MAR 770 SUMMIT AVE. HACKENSACK, N.J. 250 MAYWOOD AVE	07601	323800 721600 1045400	2253882	2253882 00 2253882	542681 542680 1085361	580602 587919 1168521	563500 563500 1127000
127 1 268800-4	75X125 4LT BG12S .2152	2	HOFMANN, HERMAN R & SERNATINGER, J 110 E HUNTER AVE MAYWOOD NJ 110 E HUNTER AVE	07607	296900 135600 432500	932470	932470 00 932470	216330 216330 432660	248392 251418 499810	233100 233100 466200
127 2 268300-9	1.28AC FG21S 1.2800	4A	HOFMANN, HERMAN R & SERNATINGER, J 160 E HUNTER AVE MAYWOOD NJ 160 E HUNTER AVE	07607	1125000 246600 1371600	2957170	2957170 00 2957170	716563 716562 1433125	757222 766823 1524045	739300 739300 1478600
127 3 268400-0	.98AC .9800	4A	HOFMANN, HERMAN R & SERNATINGR, J 200 E HUNTER AVE MAYWOOD NJ 200 E HUNTER AVE	07607	735000 100 735100	1584876	1584876 00 1584876	395484 395484 790968	394381 399527 793908	396200 396200 792400
127 4 268600-2	50X96 2LT CB1S .1102	4A	SCANEL, PETER C. & ELVA 770 SUMMIT AVE. HACKENSACK, N.J. 216 E HUNTER AVE	07601	180000 70500 250500	540078	540078 00 540078	129874 129873 259747	139289 141042 280331	135000 135000 270000
127 5 268500-1	47X97 2LT CB1S .1047	4A	SCANEL, PETER C & ELVA & P F & M 770 SUMMIT AVE. HACKENSACK, N.J. 220 E HUNTER AVE	07601	171000 129600 300600	648094	648094 00 648094	155751 155751 311502	167244 169348 336592	162000 162000 324000
127 6 268700-3	60X95 2LT CB1S .1309	4A	SCANEL, PETER C. & ELVA 770 SUMMIT AVE. HACKENSACK, N.J. 213 BROOKDALE ST	07601	213800 196300 410100	884176	884176 00 884176	213264 213263 426527	227389 230260 457649	221000 221000 442000

8258300

17804897

00

00

17804897

8493840

9311057

8902400

Block No. Lot No. Qualification Account No.	Land Dimensions Building Description Additional Lots Acreage	Prop. Class	Owner's Name Address City State Property Location	Billing Code Zip Code	Land Improvement Exemption Net Total	2025 Property Tax Special Dist	2025 Total Tax Deduction Net Tax	Amt.Billed 2025 1st Q 2nd Q Total	2nd Half 2025 3rd Q 4th Q Total	Preliminary 2026 Tax 1st Q 2nd Q Total
127 7 275000-8	81X90 3LT FG11S .1674	2	COMES, RONALD & JANICE 138 ORCHARD PL MAYWOOD NJ 138 ORCHARD PL	07607	281700 224000 505700	1090289	1090289 00	253614 253613	289761 293301	272600 272600
127 8 274900-0	50X90 2LT F G11S .1033	2	DANIELS, JULIA 134 ORCHARD PL MAYWOOD, NJ 134 ORCHARD PL	07607	256700 222100 478800	1032293	1032293 00	240379 240378	274092 277444	258100 258100
127 9 274800-9	50X90 2LT FG11S .1033	2	STINZIANO, MICHAEL & JENNIFER 130 ORCHARD PLACE MAYWOOD, NJ 130 ORCHARD PL	07607	256700 252300 509000	1097404	1097404 00	255604 255604	291317 294879	274400 274400
127 10 274700-8	50X90 2LT FG11S .1033	2	ANDERSON, DOUGLAS & KAREN E 126 ORCHARD PL MAYWOOD, NJ 126 ORCHARD PL	07607	256700 200600 457300	985939	985939 00	229511 229511	261858 265059	246500 246500
127 11 274600-7	50X90 2LT FG11S .1033	2	HENION, JEREMY 122 ORCHARD PL MAYWOOD, NJ 122 ORCHARD PL	07607	256700 202700 459400	990466	990466 00	230587 230587	263039 266253	247600 247600
127 12 274500-6	50X90 2LT FG11S .1033	2	BHL HOLDINGS LLC 115 E CENTRAL AVE MAYWOOD, NJ 118 ORCHARD PL	07607	256700 210700 467400	1007714	1007714 00	234622 234622	267600 270870	251900 251900
127 13 274400-5	50X90 2LT FG12S .1033	2	QUINN, CHRISTHPHER T. & GINA M. 114 ORCHARD PLACE MAYWOOD NJ 114 ORCHARD PLACE	07607	256700 210400 467100	1007068	1007068 00	234461 234460	267439 270708	251800 251800
127 14 P DR00-4	50X90 2LT FG11S .1033	2	ESCOBAR (ETAL), EDUARDO 112 ORCHARD PL MAYWOOD, NJ 112 ORCHARD PL	07607	256700 248500 505200	1089211	1089211 00	253667 253667	289171 292706	272300 272300
127 15 274200-3	50X90 2LT FG11S .1033	2	TORRES, EDWARD A. 108 ORCHARD PL. MAYWOOD, NJ 108 ORCHARD PL	07607	256700 193200 449900	969984	969984 00	225745 225745	257673 260821	242500 242500
127 16 274100-2	50X90 2LT FG12S .1033	2	SCHWARZ, RUDOLPH M. & IRENE R. 104 ORCHARD PL MAYWOOD, N.J. 104 ORCHARD PL	07607	256700 153300 410000	883960	883960 00	205570 205570	234975 237845	221000 221000
127 17 274000-1	50X90 2LT FG11S .1033	2	ARGULA, ANTHONY, JR & JOAN 100 ORCHARD PL MAYWOOD NJ 100 ORCHARD PL	07607	256700 222500 479200	1033155 v1	1033155 -25000	234290 234290	268111 271464	252000 252000
127 18 273900-3	50X90 2LT FG12S .1033	2	WAGLE, BARRETT & BENJAMIN 94 ORCHARD PL MAYWOOD, NJ 94 ORCHARD PL	07607	256700 210200 466900	1006636	1006636 00	234353 234353	267331 270599	251700 251700
127 19 273800-2	60X90 2LT FG12S .1240	2	DEL CASTILLO, CELESTINO 90 ORCHARD PL MAYWOOD, NJ 90 ORCHARD PL	07607	256700 190500 447200	964163	964163 00	224400 224400	256117 259246	241000 241000
127 20 273700-1	50X90 2LT FG11S .1033	2	SCHNEIDER, BRUCE & MARY J. 86 ORCHARD PL MAYWOOD NJ 86 ORCHARD PL	07607	256700 192600 449300	968691	968691 00	225422 225422	257351 260496	242200 242200



Block No. Lot No. Qualification Account No.	Land Dimensions Building Description Additional Lots Acreage	Prop. Class	Owner's Name Address City State Property Location	Billing Code Zip Code	Land Improvement Exemption Net Total	2025 Property Tax Special Dist	2025 Total Tax Deduction Net Tax	Amt.Billed 2025 1st Q 2nd Q Total	2nd Half 2025 3rd Q 4th Q Total	Preliminary 2026 Tax 1st Q 2nd Q Total
127 21 273600-0	50X90 2LT FG11S .1033	2	BARBIERI, DENISE 82 ORCHARD ST MAYWOOD, NJ 82 ORCHARD PL	07607	256700 185700 442400	953814	953814 00 953814	221979 221979 443958	253380 256476 509856	238500 238500 477000
127 22 273500-9	61X90 2LT 1S .1260	2	BARRIOS, CARINA & LUIS 80 ORCHARD PL MAYWOOD, NJ 80 ORCHARD PL	07607	281000 262000 543000	1170708	1170708 v1 -25000 1145708	266194 266193 532387	304760 308561 613321	286400 286400 572800
128 1 273400-8	60X111 30X33 3LT .1529	2	MESSA, WILMAR D 214 MAYWOOD AVE MAYWOOD, NJ 214 MAYWOOD AVE	07607	263600 200600 464200	1000815	1000815 00 1000815	232793 232792 465585	265991 269239 535230	250200 250200 500400
128 2 270400-7	20X120 30X93 2LT .0551	2	COLON, DOMINICANA 220 MAYWOOD AVE MAYWOOD, NJ 220 MAYWOOD AVE	07607	247600 437300 684900	1476644	1476644 00 1476644	345558 345557 691115	390368 395161 785529	369200 369200 738400
128 3 270300-6	40X94 15X139 2LT FG12S .0671	2	228 MAYWOOD AVE LLC 114 PINE ST APT 3 CLIFFSIDE PARK, NJ 228 MAYWOOD AVE	07010	259200 379900 639100	1377900	1377900 00 1377900	322639 322638 645277	364075 368548 732623	344500 344500 689000
128 4 270000-3	60X109 2LT FG12S .1501	2	SUSTAINABLE RESIDNTL HOLDINGS LLC 100 W PROSPECT STREET NANUET, NY 232 MAYWOOD AVE	10954	303200 325000 628200	1354399	1354399 00 1354399	316344 316344 632688	358657 363054 721711	338600 338600 677200
128 5 270200-5	50X100 2LT F2S .1148	2	AVILES-LAVIA, LUCY & AVILES, DAVIAN J 1213 BURDEN LAKE RD AVERILL PARK, NY 16 E HUNTER AVE	12018	277500 220800 498300	1074335	1074335 00 1074335	250117 250116 500233	285307 288795 574102	268600 268600 537200
128 6 270100-4	50X135 3LT FG11S .1550	2	POCOVNICU, ADRIAN 26 E HUNTER AVE MAYWOOD, NJ 26 E HUNTER AVE	07607	291500 196900 488400	1052990	1052990 00 1052990	244844 244844 489688	279942 283360 563302	263200 263200 526400
128 7 270500-8	100X135 3LT FG21S .3099	2	POCOVNICU, ADRIAN 32 E HUNTER AVE MAYWOOD, NJ 32 E HUNTER AVE	07607	330100 271200 601300	1296403	1296403 00 1296403	293479 293479 586958	352618 356827 709445	324100 324100 648200
128 8 270600-9	75X137 4LT FG22S .2359	2	SLAUGHTER, THOMAS J & LINDA F 38 E HUNTER AVE MAYWOOD, NJ 38 E HUNTER AVE	07607	318200 381300 699500	1508122	1508122 v1 -25000 1483122	350992 350991 701983	388122 393017 781139	370800 370800 741600
128 9 270700-0	50 X 138 FG22S .1584	2	LAPORTA, LAUREN 44 E HUNTER AVE MAYWOOD, NJ 44 E HUNTER AVE	07607	292300 518900 811200	1748947	1748947 00 1748947	409418 409418 818836	462217 467894 930111	437200 437200 874400
128 9.01	50 X 138 .1584	2	KENNEY, KEITH & JULWEL 48 EAST HUNTER AVE. MAYWOOD, NJ 48 E. HUNTER AVE	07607	292700 291300 584000	1259104	1259104 00 1259104	293964 293963 587927	333545 337632 671177	314800 314800 629600
128 10 270800-1	50X139 2.5LT FG22S .1596	2	WIEMERT, STEVEN & BEY-LIH HUANG 486 BLANCHARD TER SPT 69 HACKENSACK, NJ 52 E HUNTER AVE	07601-1453	293100 311900 605000	1304380	1304380 00 1304380	303701 303701 607402	346372 350606 696978	326100 326100 652200
128 11 270900-2	50X140 2.5LT FG11S .1607	2	HEUSSER JAN A & KAREN K 58 E HUNTER AVE MAYWOOD NJ 58 E HUNTER AVE	07607	293500 237500 531000	1144836	1144836 00 1144836	266310 266310 532620	304250 307966 612216	286200 286200 572400

Block No. Lot No. Qualification Account No.	Land Dimensions Building Description Additional Lots Acreage	Prop. Class	Owner's Name Address City State Property Location	Billing Code Zip Code	Land Improvement Exemption Net Total	2025 Property Tax Special Dist	2025 Total Tax Deduction Net Tax	Amt.Billed 2025 1st Q 2nd Q Total	2nd Half 2025 3rd Q 4th Q Total	Preliminary 2026 Tax 1st Q 2nd Q Total
128 12 271000-0	50X140 2.5LT FG12S .1607	2	CONFORTI, MICHELLE, CHRISTINE & KAREN 62 E HUNTER AVE MAYWOOD NJ 62 E HUNTER AVE	07607	293500 254900 548400	1182350	1182350 00 1182350	275134 275133 550267	314123 317960 632083	295600 295600 591200
128 13 271100-1	50X141 2.5LT FG12S .1618	2	NIETO, PABLO F 68 EAST HUNTER AVE MAYWOOD, NJ 68 E HUNTER AVE	07607	293900 218900 512800	1105597	1105597 00 1105597	257111 257110 514221	293893 297483 591376	276400 276400 552800
128 14 271200-2	50X141 2.5LT FG12S .1618	2	ALFARO, JOSE & JENNIFER 72 E HUNTER AVE MAYWOOD, NJ 72 E HUNTER AVE	07607	293500 200700 494200	1065495	1065495 00 1065495	247749 247749 495498	283269 286728 569997	266400 266400 532800
128 15 271300-3	75X142 FG12S .2445	2	BRIDSON, DARRYL & ODALYS 80 E HUNTER AVE MAYWOOD NJ 80 E HUNTER AVE	07607	320000 262400 582400	1255654	1255654 00 1255654	291865 291865 583730	333924 338000 671924	313900 313900 627800
128 16 271400-4	50X143 2.5LT FG12S .1641	2	VIVAR, GUSTAVO & CLARA 88 E HUNTER AVE MAYWOOD, NJ 88 E HUNTER AVE	07607	295100 320100 615200	1326371	1326371 00 1326371	308866 308866 617732	352167 356472 708639	331600 331600 663200
128 17 271500-5	50X144 2.5LT FG22S .1653	2	PABON, CAMPO E. & LUZ MARINA 92 EAST HUNTER AVE MAYWOOD, NJ 92 E HUNTER AVE	07607	295100 347100 642200	1384583	1384583 00 1384583	322531 322531 645062	367513 372008 739521	346100 346100 692200
128 18 271600-6	45X145 2LT FG22S .1498	2	SCANEL, MARK 250 MAYWOOD AVENUE MAYWOOD, NJ 96 E HUNTER AVE	07607	289700 332100 621800	1340601	1340601 00 1340601	312309 312309 624618	355815 360168 715983	335200 335200 670400
128 19 271700-7	42X145 1SFNB .1398	2	SCANEL, MARK 250 MAYWOOD AVE MAYWOOD, NJ 100 E HUNTER AVE	07607	287000 254900 541900	1168336	1168336 00 1168336	272605 272604 545209	309667 313460 623127	292100 292100 584200
128 20 271800-8	63X90 2LT FG21S .1302	2	ONORATO, JEREMIAH JR & JANICE 110 EUCLID AVE HACKENSACK, NJ 68 ORCHARD PL	07601	274200 340900 615100	1326156	1326156 00 1326156	309135 309135 618270	351790 356096 707886	331500 331500 663000
128 21 271900-9	50X90 2LT FG21S .1033	2	ASSINI JR, JAMES A 64 ORCHARD PL MAYWOOD, NJ 64 ORCHARD PL	07607	270300 217600 487900	1051912	1051912 00 1051912	244898 244897 489795	279351 282766 562117	263000 263000 526000
128 22 272000-7	50X90 2LT F1S .1033	2	SLOAN, DARREN & CAROL 60 ORCHARD PL MAYWOOD NJ 60 ORCHARD PL	07607	270300 248900 519200	1119395	1119395 00 1119395	260715 260715 521430	297166 300799 597965	279800 279800 559600
128 23 272100-8	50X90 2LT FG11S .1033	2	FAGERLUND, ELIZABETH & KIRSTEN 56 ORCHARD PL MAYWOOD, NJ 56 ORCHARD PL	07607	270300 258300 528600	1139662	1139662 00 1139662	265396 265395 530791	302585 306286 608871	284900 284900 569800
128 24 272200-9	50X90 2LT FG11S .1033	2	TABBACK, MICHAEL F & VALERIE R 52 ORCHARD PL MAYWOOD NJ 52 ORCHARD PL	07607	270300 197100 467400	1007714	1007714 00 1007714	234515 234514 469029	267707 270978 538685	251900 251900 503800
128 25 272300-0	50X90 2LT FG11S .1033	2	KOSHEL, DMYTRO 48 ORCHARD PL MAYWOOD, NJ 48 ORCHARD PL	07607	270300 223700 494000	1065064	1065064 00 1065064	247911 247910 495821	282893 286350 569243	266300 266300 532600

7671100

16538890

00

00

16538890

7701473

8837417

8269400

Block No. Lot No. Qualification Account No.	Land Dimensions Building Description Additional Lots Acreage	Prop. Class	Owner's Name Address City State Property Location	Billing Code Zip Code	Land Improvement Exemption Net Total	2025 Property Tax Special Dist	2025 Total Tax Deduction Net Tax	Amt.Billed 2025 1st Q 2nd Q Total	2nd Half 2025 3rd Q 4th Q Total	Preliminary 2026 Tax 1st Q 2nd Q Total
128 26 272400-1	50X90 2LT FG11S .1033	2	CATAPANE, DANIEL J 44 ORCHARD PL MAYWOOD, NJ 44 ORCHARD PL	07607	270300 224600 494900	1067004	1067004 00 1067004	248395 248394 496789	283376 286839 570215	266800 266800 533600
128 27 272500-2	50X90 2LT FG12S .1033	2	DIPPEL, MARK C & MCCANN, ERIN JENNIFER 40 ORCHARD PLACE MAYWOOD, NJ 40 ORCHARD PL	07607	270300 221000 491300	1059243	1059243 00 1059243	246620 246619 493239	281283 284721 566004	264800 264800 529600
128 28 272600-3	50X90 2LT FG11S .1033	2	CATALDI, BRIAN & JESSICA 36 ORCHARD PLACE MAYWOOD, NJ 36 ORCHARD PL	07607	270300 218000 488300	1052775	1052775 00 1052775	245059 245059 490118	279620 283037 562657	263200 263200 526400
128 29 272700-4	50X90 2LT FG12S .1033	2	RIVERA, ERNESTO JR. & NANCY 32 ORCHARD PLACE MAYWOOD, NJ 32 ORCHARD PL	07607	270300 180300 450600	971494	971494 00 971494	226014 226014 452028	258156 261310 519466	242900 242900 485800
128 30 272800-5	50X90 2LT FG22S .1033	2	SCHLOSSARECK, JAY W & LAUREN S 30 ORCHARD PLACE MAYWOOD, NJ 30 ORCHARD PL	07607	270300 267700 538000	1159928	1159928 00 1159928	270184 270183 540367	307898 311663 619561	290000 290000 580000
128 31 272900-6	50X90 2LT F2S .1033	2	SAUCHELLI, JAMES 24 ORDCHARD PLACE MAYWOOD, NJ 24 ORCHARD PL	07607	270300 192400 462700	997581	997581 00 997581	232147 232147 464294	265024 268263 533287	249400 249400 498800
128 32 273000-4	50X90 2LT FG12S .1033	2	CAMPILLO, DARIO & GEMA 20 ORCHARD PL MAYWOOD, NJ 20 ORCHARD PL	07607	270300 272600 542900	1170492	1170492 00 1170492	272659 272658 545317	310688 314487 625175	292600 292600 585200
128 33 273100-5	50X90 2LT F2S .1033	2	LYNCH ROBERT W & DONNA 18 ORCHARD PL MAYWOOD NJ 18 ORCHARD PL	07607	270300 224600 494900	1067004	1067004 00 1067004	248449 248448 496897	283322 286785 570107	266800 266800 533600
128 34 273200-6	50X90 2LT FG11S .1033	2	VEDRA, ARTAN M 28 HAMPTON COURT MAYWOOD, NJ 12 ORCHARD PL	07607	270300 198600 468900	1010948	1010948 00 1010948	235268 235267 470535	268566 271847 540413	252700 252700 505400
128 35 273300-7	65X90 2LT FG11S .1343	2	DE YOUNG, ROY J. & MARTHA 8 ORCHARD PL MAYWOOD, N.J. 8 ORCHARD PL	07607	270300 158200 428500	923846 v1	923846 -25000 898846	209273 209273 418546	238651 241649 480300	224700 224700 449400
129 1 276500-0	50X105 2LT FG11S .1205	2	DE MARCO, FRANK JR. & ADELE 181 ROSALIE ST MAYWOOD N J 181 ROSALIE ST	07607	279800 225000 504800	1088349	1088349 00 1088349	253345 253344 506689	289063 292597 581660	272100 272100 544200
129 2 276400-9	75X105 2.5LT FG12S .1808	2	TREPICCHIO, MICHAEL & MAUREEN 10 BERRY COURT MAYWOOD, NJ 10 BERRY CT	07607	300500 223100 523600	1128882	1128882 00 1128882	262437 262436 524873	300172 303837 604009	282200 282200 564400
129 3 276300-8	50X105 2LT FG11S .1205	2	SAY, SAW DOH & AUNG, YAMIN THIDA 9205 WHITNEY AVENUE #A66 ELMHURST, NY 165 ROSALIE ST	11373	279300 283000 562300	1212319	1212319 00 1212319	282397 282396 564793	321795 325731 647526	303100 303100 606200
129 4 276200-7	45X150 5X105 2LT .1550	2	COLON, EDUARDO 161 ROSALIE ST MAYWOOD, NJ 161 ROSALIE ST	07607	297500 341500 639000	1377684	1377684 00 1377684	320810 320809 641619	365796 370269 736065	344400 344400 688800

7090700

15287549

00

25000

15262549

7106104

8156445

7631400

Block No. Lot No. Qualification Account No.	Land Dimensions Building Description Additional Lots Acreage	Prop. Class	Owner's Name Address City State Property Location	Billing Code Zip Code	Land Improvement Exemption Net Total	2025 Property Tax Special Dist	2025 Total Tax Deduction Net Tax	Amt.Billed 2025 1st Q 2nd Q Total	2nd Half 2025 3rd Q 4th Q Total	Preliminary 2026 Tax 1st Q 2nd Q Total
129 5 276100-6	50X150 2LT FG11S .1722	2	FRIAS-SOSA, FERBIDO F 157 ROSALIE ST MAYWOOD, NJ 157 ROSALIE ST	07607	297500 159300 456800	984861	984861 00 984861	228758 228757 457515	262074 265272 527346	246200 246200 492400
129 6 276000-5	50X150 2LT FG11S .1722	2	HERNANDEZ, KATHLEEN DONNA 153 ROSALIE STREET MAYWOOD, NJ 153 ROSALIE ST	07607	297500 230600 528100	1138584	1138584 00 1138584	264804 264803 529607	302640 306337 608977	284600 284600 569200
129 7 275900-7	50X100 2LT FG12S .1148	2	MCMULLEN, DEIRDRE 23 ROSALIE ST MAYWOOD, NJ 23 BEECH ST	07607	277500 152600 430100	927296	927296 00 927296	215631 215630 431261	246512 249523 496035	231800 231800 463600
129 8 275800-6	50X100 2LT FG22S .1148	2	BREWSTER (TRSTE), GERALDINE A 17 BEECH ST MAYWOOD, NJ 17 BEECH ST	07607	277500 253800 531300	1145483	1145483 00 1145483	266741 266740 533481	304142 307860 612002	286400 286400 572800
129 9 275700-5	50X100 2LT FG12S .1148	2	13 BEECH ST CO. 13 BEECH ST MAYWOOD, NJ 13 BEECH ST	07407	277500 322600 600100	1293816	1293816 00 1293816	301496 301495 602991	343312 347513 690825	323500 323500 647000
129 10 275600-4	48X106 3LT FG11S .1168	2	RUVERE, EUGENE W & JOAN 154 MAYWOOD AVE MAYWOOD, N.J. 154 MAYWOOD AVE	07607	248500 201200 449700	969553	969553 00 969553	225745 225745 451490	257458 260605 518063	242400 242400 484800
129 11 275500-3	48X124 3LT F1S .1366	2	HERNANDEZ, GLEN & MASSIEL 158 MAYWOOD AVE MAYWOOD, NJ 158 MAYWOOD AVE	07607	257200 202300 459500	990682	990682 00 990682	230533 230533 461066	263200 266416 529616	247700 247700 495400
129 12 275400-2	50X143 3LT FG12S .1641	2	RODRIGUEZ, ORLANDO JR & PISCITELLI, A. 162 MAYWOOD AVE MAYWOOD, NJ 162 MAYWOOD AVE	07607	265400 188400 453800	978393	978393 00 978393	227467 227466 454933	260142 263318 523460	244600 244600 489200
129 13 275300-1	50X163 3LT FG12S .1871	2	ALFARO, JOSE & TRONOLONE, TRACEY 166 MAYWOOD AVE. MAYWOOD, NJ 166 MAYWOOD AVE	07607	272400 236800 509200	1097835	1097835 00 1097835	255389 255388 510777	291747 295311 587058	274500 274500 549000
129 14 275200-0	53X182 4LT FG12S .2214	15F	MEDINA, CARLOS & ROSEMARY 170 MAYWOOD AVE MAYWOOD, NJ 170 MAYWOOD AVE	07607	*EXEMPT*	00	00 00 00 *OVERBILLED*	276855 -276855 -276855 553710	-276855 -276855 -553710	00 00 00
129 15 276600-1	86X57 2LT FG12S .1125	2	EISELE, RICHARD C. 492 CEDAR LANE PARAMUS, N.J. 1 BERRY CT	07652	276100 250800 526900	1135996	1135996 00 1135996	263943 263943 527886	302211 305899 608110	284000 284000 568000
129 16 276900-4	80X59 2LT F2S .1084	2	STREET, SUSAN 3 BERRY CT MAYWOOD, NJ 3 BERRY CT	07607	274600 184600 459200	990035	990035 00 990035	230318 230318 460636	263093 266306 529399	247500 247500 495000
129 17 277100-3	81X60 2LT FG12S .1116	2	DASILVA, CAROL G. 5 BERRY CT MAYWOOD, NJ 5 BERRY CT	07607	275500 179000 454500	979902	979902 00 979902	227951 227950 455901	260410 263591 524001	245000 245000 490000
129 18 277300-5	45X82 2LT FG12S .0847	2	BROWN, KENROY G & VIVETTE M 8 BERRY CT MAYWOOD, NJ 8 BERRY CT	07607	258500 157300 415800	896465	896465 00 896465	208475 208475 416950	238302 241213 479515	224100 224100 448200

6275000

13528901

00

00

13528901

6848204

6680697

6764600

Block No. Lot No. Qualification Account No.	Land Dimensions Building Description Additional Lots Acreage	Prop. Class	Owner's Name Address City State Property Location	Billing Code Zip Code	Land Improvement Exemption Net Total	2025 Property Tax Special Dist	2025 Total Tax Deduction Net Tax	Amt.Billed 2025 1st Q 2nd Q Total	2nd Half 2025 3rd Q 4th Q Total	Preliminary 2026 Tax 1st Q 2nd Q Total
129 19 277200-4	45X90 2LT FG12S .0930	2	ALFONSECA, MIGUEL A 6 BERRY CT MAYWOOD, NJ 6 BERRY CT	07631	263700 188400 452100	974728	974728 00	240755 240755 481510	245027 248191 493218	243700 243700 487400
129 20 277000-2	45X90 2LT FG22S .0930	2	SEIDEL, SUZANNE 4 BERRY CT MAYWOOD, NJ 4 BERRY CT	07607	263700 145200 408900	881588	881588 00	204978 204978 409956	234385 237247 471632	220400 220400 440800
129 21 276800-3	50X139 .1596	2	PAYANO, JULIAN 331 PARAMUS RD PARAMUS, NJ 180 MAYWOOD AVE	07652	279300 363700 643000	1386308	1386308 00	322854 322854 645708	368050 372550 740600	346600 346600 693200
129 22 276700-2	48X110 FG22S .1212	2	SCANEL, MARK 250 MAYWOOD AVE MAYWOOD, NJ 192 MAYWOOD AVE	07607	249600 305900 555500	1197658	1197658 00	279599 279598 559197	317287 321174 638461	299400 299400 598800
129 23 277400-6	74X91 B1S .1546	2	TERDOSLAVICH, ARTHUR 3 ORCHARD PL MAYWOOD, NJ 3 ORCHARD PL	07607	291600 232100 523700	1129097	1129097 00	263513 263512 527025	299203 302869 602072	282300 282300 564600
129 24 277500-7	57X91 2LT FG11S .1191	2	RAO, UDDANTI SUBBA 9 ORCHARD PL MAYWOOD, NJ 9 ORCHARD PL	07607	279200 298000 577200	1244443	1244443 00	291274 291273 582547	328928 332968 661896	311100 311100 622200
129 25 277600-8	50X91 2LT FG12S .1045	2	HERNANDEZ, ALEXANDRA 11 ORCHARD PL MAYWOOD, NJ 11 ORCHARD PL	07607	271300 187300 458600	988742	988742 00	230103 230102 460205	262663 265874 528537	247200 247200 494400
129 26 277700-9	50X91 2LT FG11S .1045	2	NASRASHVILI, KETEVAN 336 MAIN STREET LITTLE FALLS, NJ 17 ORCHARD PLACE	07424	271300 185200 456500	984214	984214 00	229081 229080 458161	261429 264624 526053	246100 246100 492200
129 27 277800-0	50X91 2LT FG11S .1045	2	COWAN, VICKI 19 ORCHARD PL MAYWOOD, NJ 19 ORCHARD PL	07607	271300 157200 428500	923846	923846 00	214878 214877 429755	245546 248545 494091	231000 231000 462000
129 28 277900-1	50X91 2LT FG11S .1045	2	MALLEA, KAI & MAKEDA S 23 ORCHARD PL MAYWOOD, NJ 23 ORCHARD PL	07607	271300 264600 535900	1155400	1155400 00	269162 269161 538323	306663 310414 617077	288900 288900 577800
129 29 278000-9	50X91 2LT FG11S .1045	2	SIERRA, MARIA E & COBOS, GLORIA 27 ORCHARD PL MAYWOOD, NJ 27 ORCHARD PL	07607	271300 212100 483400	1042210	1042210 00	242638 242638 485276	276776 280158 556934	260600 260600 521200
129 30 278100-0	50X91 FG11S .1045	2	POALILLO, DAVID L & NANCY L 33 ORCHARD PL MAYWOOD NJ 33 ORCHARD PL	07607	271300 269400 540700	1165749	1165749 00	271583 271582 543165	309400 313184 622584	291400 291400 582800
129 31 278200-1	50X91 2LT .1045	2	GENAO, MILBIA & ROSALIND 35 ORCHARD PLACE MAYWOOD, NJ 35 ORCHARD PL	07607	271300 344600 615900	1327880	1327880 00	309566 309565 619131	352219 356530 708749	332000 332000 664000
129 32 278300-2	50X91 2LT FG11S .1045	2	MORAN, RAFAEL & FIGUEROA, CARLOS 39 ORCHARD PL MAYWOOD, NJ 39 ORCHARD PL	07607	271300 274200 545500	1176098	1176098 00	257487 257487 514974	328653 332471 661124	294000 294000 588000

7225400

15577961

00

00

15577961

7254933

8323028

7789400



Block No. Lot No. Qualification Account No.	Land Dimensions Building Description Additional Lots Acreage	Prop. Class	Owner's Name Address City State Property Location	Billing Code Zip Code	Land Improvement Exemption Net Total	2025 Property Tax Special Dist	2025 Total Tax Deduction Net Tax	Amt.Billed 2025 1st Q 2nd Q Total	2nd Half 2025 3rd Q 4th Q Total	Preliminary 2026 Tax 1st Q 2nd Q Total
129 33 278400-3	50X91 2LT FG11S .1045	2	BATUN, THATAW ETAL 43 ORCHARD PL MAYWOOD, NJ 43 ORCHARD PL	07607	271300 245200 516500	1113574	1113574 00 1113574	259370 259370 518740	295610 299224 594834	278400 278400 556800
129 34 279200-8	62X100 2.5LT FG11S .1423	2	GOEZ, GUILLERMO & BRANDON 174 ROSALIE STREET MAYWOOD, NJ 174 ROSALIE ST	07607	287800 153900 441700	952305	952305 00 952305	221387 221387 442774	253220 256311 509531	238100 238100 476200
129 35 279300-9	63X100 2.5LT FG11S .1446	2	PATRICIO, ALMA 170 ROSALIE ST MAYWOOD, NJ 170 ROSALIE ST	07607	287900 265300 553200	1192699	1192699 00 1192699	277662 277662 555324	316752 320623 637375	298200 298200 596400
129 36 279400-0	50X100 2LT FG11S .1148	2	LO BUE,VICTOR M & JANE E 166 ROSALIE ST MAYWOOD NJ 166 ROSALIE ST	07607	277500 240400 517900	1116592	1116592 00 1116592	259962 259961 519923	296522 300147 596669	279100 279100 558200
129 37 279500-1	50X100 2LT FG11S .1148	2	JODICE, THOMAS F & JOANNE C 162 ROSALIE ST MAYWOOD, NJ 162 ROSALIE ST	07607	277500 188100 465600	1003834	1003834 00 1003834	233546 233546 467092	266741 270001 536742	251000 251000 502000
129 38 279600-2	50X100 2LT FG11S .1148	2	PARSONS EUGENE T & CAROL 158 ROSALIE ST MAYWOOD NJ 158 ROSALIE ST	07607	277500 164100 441600	952090	952090 00 952090	221441 221441 442882	253058 256150 509208	238000 238000 476000
129 39 279700-3	50X100 2LT FG11S .1148	2	EDIS, BRIAN D & MONICA P 154 ROSALIE ST MAYWOOD, NJ 154 ROSALIE ST	07607	277500 272500 550000	1185800	1185800 00 1185800	276210 276209 552419	314766 318615 633381	296500 296500 593000
129 40 279800-4	50X100 2LT FG12S .1148	2	RAMOS,FRANCISCO R 33 BEECH ST MAYWOOD, NJ 33 BEECH ST	07607	277500 163900 441400	951658	951658 00 951658	221334 221333 442667	252951 256040 508991	237900 237900 475800
129 41 279900-5	50X100 2LT F G1 2S .1148	2	SADIK,NOUREDINE 39 BEECH ST MAYWOOD, NJ 39 BEECH ST	07607	277500 200000 477500	1029490	1029490 00 1029490	239572 239571 479143	273503 276844 550347	257400 257400 514800
129 42 280000-6	50X100 2LT FG11S .1148	2	GARVIN, PATRICK M. & MARGARET A. 43 BEECH STREET MAYWOOD, NJ 43 BEECH ST	07607	277500 262500 540000	1164240	1164240 00 1164240	271152 271152 542304	309078 312858 621936	291100 291100 582200
129 43 280100-7	50X100 2LT FG11S .1148	2	JOHNSTON, RICHARD 49 BEECH ST MAYWOOD, NJ 49 BEECH ST	07607	277500 180200 457700	986801	986801 00 986801	229565 229564 459129	262234 265438 527672	246700 246700 493400
129 44 280200-8	50X100 2LT FG11S .1148	2	SHEN, SHUN LUI 100 MANHATTAN AVE #2204 UNION CITY, NJ 153 LOUIS ST	07087	277500 211500 489000	1054284	1054284 00 1054284	245382 245382 490764	280049 283471 563520	263600 263600 527200
129 45 280300-9	50X100 2LT FG11S .1148	2	SAHU,RAJNEESH & SAHU,ANKITA 157 LOUIS ST MAYWOOD, NJ 157 LOUIS ST	07607	277500 181700 459200	990035	990035 00 990035	230318 230318 460636	263093 266306 529399	247500 247500 495000
129 46 280400-0	50X100 2LT FG11S .1148	2	HAYDEN, VIVIANNE B. 161LOUIS ST MAYWOOD, NJ 161 LOUIS ST	07607	277500 167400 444900	959204	959204 00 959204	223109 223108 446217	254937 258050 512987	239800 239800 479600

6796200

14652606

00

00

14652606

6820014

7832592

7326600

Block No. Lot No. Qualification Account No.	Land Dimensions Building Description Additional Lots Acreage	Prop. Class	Owner's Name Address City State Property Location	Billing Code Zip Code	Land Improvement Exemption Net Total	2025 Property Tax Special Dist	2025 Total Tax Deduction Net Tax	Amt.Billed 2025 1st Q 2nd Q Total	2nd Half 2025 3rd Q 4th Q Total	Preliminary 2026 Tax 1st Q 2nd Q Total
129 47 280500-1	50X100 2LT FG11S .1148	15F	CONKLE, RAYMOND J & NORMA A 165 LOUIS ST MAYWOOD, NJ 165 LOUIS ST	07607	*EXEMPT*	00	00 00 00	00 00 00	00 00 00	00 00 00
129 48 280600-2	50X100 2LT FG11S .1148	2	GARCIA, KENIA & GUZMAN, ROBERT L 169 LOUIS STREET MAYWOOD, NJ 169 LOUIS ST	07607	277500 178500 456000	983136	983136 00 983136	228704 228704 457408	261268 264460 525728	245800 245800 491600
129 49 280700-3	77X100 3LT FG11S .1768	2	DOSHI, SHAILESH G & VARSHA S 177 LOUIS ST MAYWOOD, NJ 177 LOUIS ST	07607	299100 296700 595800	1284545	1284545 00 1284545	298967 298966 597933	341221 345391 686612	321100 321100 642200
129 50 278500-4	50X91 2LT F1S .1045	2	BAKER, MICHAEL K. & FLYNN, JACQUELINE 47 ORCHARD PL MAYWOOD, NJ 47 ORCHARD PLACE	07607	271300 233800 505100	1088996	1088996 00 1088996	253614 253613 507227	289117 292652 581769	272200 272200 544400
129 51 278600-5	50X91 FG22S .1045	2	PEREZ, JAIME & ROSINA 57 ORCHARD PL MAYWOOD, NJ 53 ORCHARD PL	07607	271300 215300 486600	1049110	1049110 00 1049110	244252 244252 488504	278600 282006 560606	262300 262300 524600
129 52 278700-6	50X91 FG22S .1045	2	UMPIERRE, JUAN & RAMOS, ELSIE 59 ORCHARD PL MAYWOOD, NJ 59 ORCHARD PL	07607	271300 258700 530000	1142680	1142680 00 1142680	266149 266148 532297	303337 307046 610383	285700 285700 571400
129 53 278800-7	50X91 2LT BG21S .1045	2	LEE, MEE HYE 61 ORCHARD PLACE MAYWOOD, NJ 61 ORCHARD PL	07607	271300 192200 463500	999306	999306 00 999306	232578 232577 465155	265454 268697 534151	249800 249800 499600
129 54 278900-8	49X91 1.5LT F1S .1024	2	MENDOZA, CRISELDA M 54 ORCHARD PL MAYWOOD, NJ 63 ORCHARD PL	07607	270000 234000 504000	1086624	1086624 00 1086624	252968 252967 505935	288581 292108 580689	271700 271700 543400
129 55 280800-4	79X100 3LT FG11S .1814	2	BERLAMINO, VINCENT & MARILYN 176 LOUIS ST MAYWOOD NJ 176 LOUIS ST	07607	300700 167600 468300	1009655	1009655 V1 -25000 984655	228265 228264 456529	262424 265702 528126	246200 246200 492400
129 56 280900-5	50X100 2LT F G1 1S .1148	2	NICHOLAS, AGNES 170 LOUIS ST MAYWOOD, N.J. 170 LOUIS ST	07607	277500 195900 473400	1020650	1020650 W1 -25000 995650	231224 231223 462447	264945 268258 533203	248900 248900 497800
129 57 281000-3	50X100 2LT FG11S .1148	2	RIVERA, FAFABEL 166 LOUIS ST MAYWOOD, NJ 166 LOUIS ST	07607	277500 197900 475400	1024962	1024962 00 1024962	238550 238549 477099	272268 275595 547863	256200 256200 512400
129 58 281100-4	50X100 2LT FG11S .1148	2	BARDELLINI, LUIS A & TERESA 162 LOUIS ST MAYWOOD, NJ 162 LOUIS ST	07607	277500 187300 464800	1002109	1002109 00 1002109	233170 233169 466339	266258 269512 535770	250500 250500 501000
129 59 281200-5	50X100 2LT FG11S .1148	2	FERRIOLO, MARCO 31-01 80TH ST JACKSON HEIGHTS, NY 158 LOUIS ST	11370	277500 246300 523800	1129313	1129313 00 1129313	262975 262974 525949	299849 303515 603364	282300 282300 564600
129 60 281300-6	50X100 2LT FG11S .1148	2	BELLANDI IRR.TRST, C/O BELLANDI, R 154 LOUIS ST MAYWOOD, NJ 154 LOUIS ST	07607	277500 180800 458300	988095	988095 00 988095	229888 229887 459775	262556 265764 528320	247000 247000 494000

6405000

13809181

00

50000

13759181

6402597

7356584

6879400

Block No. Lot No. Qualification Account No.	Land Dimensions Building Description Additional Lots Acreage	Prop. Class	Owner's Name Address City State Property Location	Billing Code Zip Code	Land Improvement Exemption Net Total	2025 Property Tax Special Dist	2025 Total Tax Deduction Net Tax	Amt.Billed 2025 1st Q 2nd Q Total	2nd Half 2025 3rd Q 4th Q Total	Preliminary 2026 Tax 1st Q 2nd Q Total
129 61 281400-7	50X100 2LT FG12S .1148	2	NAUGHTON, THOMAS G & THERESA A 61 LOUIS ST MAYWOOD, N.J. 61 LOUIS ST	07607	277500 192700 470200	1013751	1013751 00 1013751	235913 235913 471826	269317 272608 541925	253400 253400 506800
129 62 281500-8	50X100 2LT FG12S .1148	2	TRABAL, PEDRO O. 65 BEECH ST MAYWOOD, NJ 65 BEECH ST	07607	277500 254200 531700	1146345	1146345 00 1146345	267010 267009 534019	304302 308024 612326	286600 286600 573200
129 63 281600-9	50X100 2LT FG12S .1148	2	SALCEDO, ANGEL & ALMA 69 BEECH STREET MAYWOOD, NJ 69 BEECH ST	07607	277500 206100 483600	1042642	1042642 00 1042642	242692 242692 485384	276936 280322 557258	260700 260700 521400
129 64 281700-0	50X100 2LT FG12S .1148	2	SERETIS, WILLIAM 73 BEECH STREET MAYWOOD, NJ 73 BEECH ST	07607	277500 239900 517400	1115514	1115514 00 1115514	259747 259746 519493	296200 299821 596021	278900 278900 557800
129 65 281800-1	50X100 2LT FG11S .1148	2	SIMONS, ROBERT E & JOAN M 153 VAN CLEVE ST MAYWOOD NJ 153 VAN CLEVE ST	07607	277500 155900 433400	934410 V1	934410 -25000 909410	211694 211694 423388	241495 244527 486022	227400 227400 454800
129 66 281900-2	50X100 2LT F1S .1148	2	SISTI, VALENTINO G ETAL 157 VAN CLEVE STREET MAYWOOD, NJ 157 VAN CLEVE ST	07607	277500 235400 512900	1105812	1105812 00 1105812	258079 258078 516157	293033 296622 589655	276500 276500 553000
129 67 282000-0	50X100 2LT FG11S .1148	2	SMITH, MICHAEL 161 VAN CLEVE ST MAYWOOD, NJ 161 VAN CLEVE ST	07607	277500 209200 486700	1049325	1049325 00 1049325	244844 244844 489688	278115 281522 559637	262300 262300 524600
129 68 282100-1	50X100 2LT FG11S .1148	2	CONNOLLY, JOHN M & GLENNA J 165 VAN CLEVE ST MAYWOOD, NJ 165 VAN CLEVE ST	07607	277500 175700 453200	977099	977099 00 977099	227305 227305 454610	259659 262830 522489	244300 244300 488600
129 69 282200-2	75X100 3LT F2S .1722	2	WOOD, GLENN E 169 VAN CLEVE ST APT 1 MAYWOOD, NJ 169 VAN CLEVE ST	07607	297500 215900 513400	1106890	1106890 00 1106890	257380 257379 514759	294269 297862 592131	276700 276700 553400
129 70 282300-3	55X100 2LT FG11S .1263	2	TURK, JAMES W & MARY ANNE 177 VAN CLEVE ST MAYWOOD NJ 177 VAN CLEVE ST	07607	281500 144500 426000	918456	918456 00 918456	214286 214285 428571	243452 246433 489885	229600 229600 459200
129 71 279000-6	51X91 2LT FG11S .1065	2	TRAN(ETAL), DANIEL 203 HIGHWOOD AVE LEONIA, NJ 67 ORCHARD PL.	07605	272700 225800 498500	1074766	1074766 00 1074766	249417 249417 498834	286222 289710 575932	268700 268700 537400
129 72 279100-7	42X91 1.5LT FG11S .0877	2	BECKER, ROBERT & JIMINEZ, W. SUSANA 127 CENTRAL AVE ROCHELLE PARK, NJ 71 ORCHARD PL	07662	260700 100600 361300	778963	778963 00 778963	180984 180983 361967	207234 209762 416996	194700 194700 389400
130 1 287400-9	50X91 2LT FG11S .1045	2	KRASIC, VICTORIA & GORAN 83 ORCHARD PL MAYWOOD, NJ 83 ORCHARD PL	07607	271300 234400 505700	1090289	1090289 00 1090289	253883 253882 507765	289492 293032 582524	272600 272600 545200
130 2 287300-8	58X91 2LT F G2 1S .1212	2	MALARA, ANTHONY L & MARGARET M TRUSTES 754 TAOS WAY THE VILLAGES, FL 79 ORCHARD PL	32162	280000 244600 524600	1131038	1131038 00 1131038	263298 263297 526595	300385 304058 604443	282800 282800 565600

6718600

14485300

00

25000

14460300

6733056

7727244

7230400

Block No. Lot No. Qualification Account No.	Land Dimensions Building Description Additional Lots Acreage	Prop. Class	Owner's Name Address City State Property Location	Billing Code Zip Code	Land Improvement Exemption Net Total	2025 Property Tax Special Dist	2025 Total Tax Deduction Net Tax	Amt.Billed 2025 1st Q 2nd Q Total	2nd Half 2025 3rd Q 4th Q Total	Preliminary 2026 Tax 1st Q 2nd Q Total
130 3 282400-4	56X100 2LT FG11S .1286	2	SCHERTZER, JAMIE 178 VAN CLEVE ST MAYWOOD, NJ 178 VAN CLEVE ST	07607	279900 256500 536400	1156478	1156478 00 1156478	269323 269323 538646	307039 310793 617832	289100 289100 578200
130 4 282500-5	L4-5 75X100 3LT FG22S .1722	2	FRYE, MARIANNE M & DONALD C 170 VAN CLEVE ST MAYWOOD, NJ 170 VAN CLEVE ST	07607	297500 224000 521500	1124354	1124354 00 1124354	261415 261414 522829	298938 302587 601525	281100 281100 562200
130 5 282600-6	50X100 2LT FG11S .1148	2	BRANCOCCIO, SUMMER & SCHEFFLER, PAUL 166 VAN CLEVE STREET MAYWOOD, NJ 166 VAN CLEVE ST	07607	277500 263000 540500	1165318	1165318 00 1165318	271421 271421 542842	309347 313129 622476	291300 291300 582600
130 6 282700-7	50X100 2LT FG11S .1148	2	GRAMATICA, JR, NESTOR & JAMIE DANIELLE 162 VAN CLEVE ST MAYWOOD, NJ 162 VAN CLEVE ST	07607	277500 292900 570400	1229782	1229782 00 1229782	279491 279491 558982	333404 337396 670800	307400 307400 614800
130 7 282800-8	50X100 2LT F1S .1148	2	MERCEDES, JEAN 158 VAN CLEVE STREET MAYWOOD, NJ 158 VAN CLEVE ST	07607	277500 184100 461600	995210	995210 00 995210	231556 231555 463111	264434 267665 532099	248800 248800 497600
130 8 282900-9	50X100 2LT FG11S .1148	2	LEW, DAVID 154 VAN CLEVE ST MAYWOOD, NJ 154 VAN CLEVE ST	07607	277500 227100 504600	1087918	1087918 00 1087918	253237 253236 506473	288956 292489 581445	272000 272000 544000
130 9 283000-7	50X100 2LT FG12S .1148	2	BONILLA, JON & BALLO, CATHERINE C. 81 VAN CLEVE ST MAYWOOD, NJ 81 VAN CLEVE ST	07607	277500 213900 491400	1059458	1059458 00 1059458	246620 246619 493239	281390 284829 566219	264900 264900 529800
130 10 283100-8	50X100 2LT FG12S .1148	2	VAQARI, ENO & INA 85 BEECH ST MAYWOOD, NJ 85 BEECH ST	07607	277500 249700 527200	1136643	1136643 00 1136643	264696 264696 529392	301781 305470 607251	284200 284200 568400
130 11 283200-9	50X100 2LT FG12S .1148	2	DAGUPLO, ALEJANDRO & BELLA MARILOU 93 BEECH ST MAYWOOD, NJ 93 BEECH ST	07607	277500 217300 494800	1066789	1066789 00 1066789	248287 248287 496574	283376 286839 570215	266700 266700 533400
130 12 283300-0	50X100 2LT FG12S .1148	2	TROST, MICHAEL & CLARA 99 BEECH ST MAYWOOD, NJ 99 BEECH ST	07607	277500 236600 514100	1108400	1108400 00 1108400	258079 258078 516157	294322 297921 592243	277100 277100 554200
130 13 283400-1	50X100 2LT FG12S .1148	2	HARVEY, TERRANCE & OSTEEN 153 CLINTON STREET MAYWOOD, NJ 153 CLINTON AVE	07607	277500 207400 484900	1045444	1045444 00 1045444	243284 243283 486567	277742 281135 558877	261400 261400 522800
130 14 283500-2	50X100 2LT .1148	2	MALDONADO, VICTORIA & MOREL, ESTEBAN 157 CLINTON AVE (STREET) MAYWOOD, NJ 157 CLINTON AVE	07607	277500 161500 439000	946484	946484 00 946484	220096 220096 440192	251610 254682 506292	236600 236600 473200
130 15 283600-3	50X100 2LT .1148	2	LEMUS, PABLO 163 CLINTON AVE MAYWOOD, NJ 163 CLINTON AVE	07607	277500 172400 449900	969984	969984 00 969984	219128 219127 438255	264290 267439 531729	242500 242500 485000
130 16 283700-4	50X100 2LT .1148	2	LARAWAY, WALTER J 165 CLINTON AVE MAYWOOD, NJ 165 CLINTON AVE	07607	277500 146500 424000	914144 V1	914144 -25000 889144	206260 206260 412520	236828 239796 476624	222300 222300 444600

6960300

15006406

00

25000

14981406

6945779

8035627

7490800

Block No. Lot No. Qualification Account No.	Land Dimensions Building Description Additional Lots Acreage	Prop. Class	Owner's Name Address City State Property Location	Billing Code Zip Code	Land Improvement Exemption Net Total	2025 Property Tax Special Dist	2025 Total Tax Deduction Net Tax	Amt.Billed 2025 1st Q 2nd Q Total	2nd Half 2025 3rd Q 4th Q Total	Preliminary 2026 Tax 1st Q 2nd Q Total
130 17 283800-5	50X100 2LT .1148	2	169 CLINTON AVE CO. 169 CLINTON AVE MAYWOOD, NJ 169 CLINTON AVE	07607	277500 211900 489400	1055146	1055146 00 1055146	245597 245597 491194	280264 283688 563952	263800 263800 527600
130 18 283900-6	83X100 3LT .1905	2	D'AMICO, GARY & CLAUDIA 177 CLINTON ST MAYWOOD, NJ 177 CLINTON AVE	07670	300700 213600 514300	1108831	1108831 00 1108831	257756 257756 515512	294860 298459 593319	277200 277200 554400
130 19 287500-0	50X91 2LT FG11S .1045	2	SANTANA JR, FELIX (ETAL) 87 ORCHARD PLACE MAYWOOD, NJ 87 ORCHARD PL	07607	271300 240100 511400	1102578	1102578 00 1102578	257326 257325 514651	292174 295753 587927	275600 275600 551200
130 20 287600-1	50X91 2LT FG11S .1045	2	CANDELA, J & A & ECONOMOU, T & M 91 ORCHARD PLACE MAYWOOD, NJ 91 ORCHARD PL	07607	271300 209000 480300	1035527	1035527 00 1035527	241024 241024 482048	275059 278420 553479	258900 258900 517800
130 21 287700-2	50X91 2LT FG11S .1045	2	FERNANDEZ, JENNIFER 95 ORCHARD PL MAYWOOD, NJ 95 ORCHARD PL	07607	271300 228300 499600	1077138	1077138 00 1077138	250816 250815 501631	286005 289502 575507	269300 269300 538600
130 22 287800-3	50X91 2LT FG11S .1045	2	FALERO, JORGE S ETAL 99 ORCHARD PLACE MAYWOOD, NJ 99 ORCHARD PL	07607	271300 206100 477400	1029274	1029274 00 1029274	239572 239571 479143	273395 276736 550131	257300 257300 514600
130 23 287900-4	50X91 2LT FG11S .1045	2	HARRISON, JENNIFER M 103 ORCHARD PL MAYWOOD N J 103 ORCHARD PL	07607	271300 213900 485200	1046091	1046091 00 1046091	244037 244037 488074	277311 280706 558017	261500 261500 523000
130 24 284000-4	59X100 2LT .1354	2	MISTRY MAHENDRA V & RANJAN M 176 CLINTON AVE MAYWOOD NJ 176 CLINTON AVE	07607	280700 331300 612000	1319472	1319472 00 1319472	307467 307467 614934	350127 354411 704538	329900 329900 659800
130 25 284100-5	50X100 2LT 1S BFR .1148	2	BADO, THOMAS & LAURIE ANN 174 CLINTON AVE MAYWOOD NJ 174 CLINTON AVE	07607	277500 174200 451700	973865	973865 00 973865	226552 226552 453104	258800 261961 520761	243500 243500 487000
130 26 284200-6	75X100 3LT .1722	2	LI, YANG & HUANG, JINGYA 170 CLINTON AVE MAYWOOD, NJ 170 CLINTON AVE	07607	297500 274800 572300	1233879	1233879 00 1233879	287131 287130 574261	327806 331812 659618	308500 308500 617000
130 27 284300-7	50X100 2LT .1148	2	BALASUBRAMANIAN, SATHISH ETAL 162 CLINTON AVE MAYWOOD, NJ 162 CLINTON AVE	07607	277500 212800 490300	1057087	1057087 00 1057087	246028 246027 492055	280800 284232 565032	264300 264300 528600
130 28 284400-8	50X100 .1148	15F	NATNL INSTITUTE FOR PEOPLE%DISABLTES 158 CLINTON AVE MAYWOOD, NJ 158 CLINTON AVE	07607	*EXEMPT*	00	00 00 00	00 00 00	00 00 00	00 00 00
130 29 284500-9	50X100 2LT .1148	2	GANCARZ, DARIUSZ J & ANETA M 154 CLINTON AVE MAYWOOD, NJ 154 CLINTON AVE	07607	277500 180000 457500	986370	986370 00 986370	229457 229457 458914	262127 265329 527456	246600 246600 493200
130 30 284600-0	L15 50X100 2LT .1148	2	SIERRA, IRIS 107 CLINTON ST MAYWOOD, NJ 107 CLINTON AVE	07607	277500 236800 514300	1108831	1108831 00 1108831	258187 258186 516373	294429 298029 592458	277200 277200 554400



Block No. Lot No. Qualification Account No.	Land Dimensions Building Description Additional Lots Acreage	Prop. Class	Owner's Name Address City State Property Location	Billing Code Zip Code	Land Improvement Exemption Net Total	2025 Property Tax Special Dist	2025 Total Tax Deduction Net Tax	Amt.Billed 2025 1st Q 2nd Q Total	2nd Half 2025 3rd Q 4th Q Total	Preliminary 2026 Tax 1st Q 2nd Q Total
130 31 284700-1	50X100 2LT FG12S .1148	2	DI LORENZO, FRANK E. & PATRICIA R. 113 BEECH ST MAYWOOD NJ 113 BEECH ST	07607	277500 212700 490200	1056871	1056871 00 1056871	245974 245973 491947	280747 284177 564924	264200 264200 528400
130 32 284800-2	50X100 2LT F G1 2S .1148	2	FRANZON, DENISE & FALCONE, R. 117 BEECH ST MAYWOOD, NJ 117 BEECH ST	07607	277500 262000 539500	1163162	1163162 00 1163162	270883 270883 541766	308810 312586 621396	290800 290800 581600
130 33 284900-3	50X100 2LT FG12S .1148	2	VARGAS, DULVIS MATEO & ELIZABETH 125 WARD ST MAYWOOD, NJ 125 WARD ST	07607	277500 387400 664900	1433524	1433524 00 1433524	334260 334259 668519	380176 384829 765005	358400 358400 716800
130 34 285000-1	50X100 2LT F1S .1148	2	ILARIA, DYANNE 153 WARD ST MAYWOOD, NJ 153 WARD ST	07607	277500 149500 427000	920612	920612 00 920612	214071 214070 428141	244741 247730 492471	230200 230200 460400
130 35 285100-2	50X100 2LT FG11S .1148	2	MC ELROY, KAREN J & GUMBS, MARJORIE 157 WARD ST MAYWOOD, NJ 157 WARD ST	07607	277500 226900 504400	1087486	1087486 00 1087486	253129 253129 506258	288849 292379 581228	271900 271900 543800
130 36 285200-3	75X100 3LT FG11S .1722	2	YING, EDWARD H.S. & PRISCILLA K.L. 163 WARD ST MAYWOOD, NJ 163 WARD ST	07607	297500 270900 568400	1225470	1225470 00 1225470	285140 285140 570280	325606 329584 655190	306400 306400 612800
130 37 285300-4	50X100 2LT F1S .1148	2	MATTSON CHARLES & MAURA 165 WARD ST MAYWOOD N.J. 165 WARD ST	07607	277500 175400 452900	976452	976452 00 976452	227144 227143 454287	259498 262667 522165	244100 244100 488200
130 38 285400-5	50X100 2LT F1S .1148	2	MANDEL, ROBERT J. & ALICIA O. 169 WARD STREET MAYWOOD, NJ 167 WARD ST	07607	277500 169100 446600	962870	962870 00 962870	223970 223969 447939	255902 259029 514931	240700 240700 481400
130 39 285500-6	60X100 3LT F1S .1377	2	DEVITA JOYCE G 177 WARD ST MAYWOOD, NJ 177 WARD ST	07607	281500 122300 403800	870593	870593 00 870593	202288 202288 404576	231595 234422 466017	217600 217600 435200
130 40 288000-2	50X91 2LT 2SF .1045	2	PARK, JOHN & CHONG, HAEBITNA 107 ORCHARD PLACE MAYWOOD, NJ 107 ORCHARD PL	07607	271300 259600 530900	1144620	1144620 00 1144620	267117 267117 534234	303335 307051 610386	286200 286200 572400
130 41 288100-3	50X91 2LT FG11S .1045	2	SALA, DANIELLE DELLA 111 ORCHARD PL MAYWOOD, NJ 111 ORCHARD PL	07607	271300 180500 451800	974081	974081 00 974081	226660 226659 453319	258800 261962 520762	243500 243500 487000
130 42 288200-4	50X91 2LT F1S .1045	2	BETANCOURT, ELIZABETH 115 ORCHARD PL MAYWOOD NJ 115 ORCHARD PL	07607	271300 184200 455500	982058	982058 00 982058	229027 229026 458053	260409 263596 524005	245500 245500 491000
130 43 288300-5	50X91 2LT FG11S .1045	2	BENIGNO, RITA ETAL 119 ORCHARD PLACE MAYWOOD, NJ 119 ORCHARD PL	07607	271300 186700 458000	987448	987448 00 987448	230480 230479 460959	261642 264847 526489	246900 246900 493800
130 44 288400-6	50X91 2LT FG11S .1045	2	INFANTE, ANABEL G 121 ORCHARD PL MAYWOOD, NJ 121 ORCHARD PLACE	07607	271300 205700 477000	1028412	1028412 00 1028412	228758 228757 457515	283779 287118 570897	257100 257100 514200

6870900

14813659

00

00

14813659

6877793

7935866

7407000

Block No. Lot No. Qualification Account No.	Land Dimensions Building Description Additional Lots Acreage	Prop. Class	Owner's Name Address City State Property Location	Billing Code Zip Code	Land Improvement Exemption Net Total	2025 Property Tax Special Dist	2025 Total Tax Deduction Net Tax	Amt.Billed 2025 1st Q 2nd Q Total	2nd Half 2025 3rd Q 4th Q Total	Preliminary 2026 Tax 1st Q 2nd Q Total
130 45 285600-7	61X115 3LT F1S .1610	2	CAMPBELL, MICHAEL G. & PAMELA L. 176 WARD ST MAYWOOD N J 176 WARD ST	07607	294500 180200 474700	1023453	1023453 W1 -25000 998453	231600 231600 463200	265965 269288 535253	249600 249600 499200
130 46 285700-8	L4 50X115 2LT F1S .1320	2	CORKIN, THOMAS R 174 WARD ST MAYWOOD, NJ 174 WARD ST	07607	283500 170300 453800	978393	978393 00 978393	227521 227520 455041	260088 263264 523352	244600 244600 489200
130 47 285800-9	50X115 2LT F1S .1320	2	LANDRIGAN, EUGENE & VICTORIA 170 WARD STREET MAYWOOD, NJ 170 WARD ST	07607	283500 146600 430100	927296	927296 00 927296	215523 215523 431046	246620 249630 496250	231800 231800 463600
130 48 285900-0	50X115 2LT FG11S .1320	2	HENKE, MARGOT 162 WARD STREET MAYWOOD, NJ 162 WARD ST	07607	283500 131600 415100	894956	894956 00 894956	207884 207883 415767	238142 241047 479189	223700 223700 447400
130 49 286000-8	50X115 .1320	15C	BOROUGH OF MAYWOOD 15 PARK AVE MAYWOOD NJ 160 WARD ST	07607	*EXEMPT*	00	00 00 00	00 00 00	00 00 00	00 00 00
130 50 286100-9	75X115 3.5LT FG11S .1980	2	LYZWA, SLAWOMIR & EMILIA 158 WARD ST MAYWOOD, NJ 158 WARD ST	07607	306500 249300 555800	1198305	1198305 00 1198305	279384 279383 558767	317824 321714 639538	299600 299600 599200
130 51 286200-0	75X100 3LT FG21S .1722	2	LA VELLA, DENNIS & DARLENE 150 WARD ST MAYWOOD, NJ 150 WARD ST	07607	297500 357100 654600	1411318	1411318 V1 -25000 1386318	323491 323490 646981	367377 371960 739337	346600 346600 693200
130 52 286300-1	50X100 2LT FG12S .1148	2	PETRELLA, DAVID 137 BEECH ST MAYWOOD NJ 137 BEECH ST	07607	277500 308300 585800	1262985	1262985 00 1262985	294286 294286 588572	335156 339257 674413	315700 315700 631400
130 53 286400-2	50X100 2LT FG12S .1148	2	DIZON, MARIETTA S & JANINA S 145 BEECH ST MAYWOOD, NJ 145 BEECH ST	07607	277500 197100 474600	1023238	1023238 00 1023238	238711 238710 477421	271247 274570 545817	255800 255800 511600
130 54 286500-3	50X100 3LT FG11S .1148	2	PEDERSEN, THEODORE & KAREN 153 BEECH ST MAYWOOD, NJ 153 BEECH ST	07607	277500 180700 458200	987879	987879 00 987879	229834 229833 459667	262503 265709 528212	247000 247000 494000
130 55 286600-4	50X115 2LT F1S .1320	2	MUTH, JOHN L. & STEFANIA 157 BROOKDALE ST MAYWOOD, NJ 157 BROOKDALE ST	07607	283500 223700 507200	1093523	1093523 00 1093523	255174 255173 510347	289813 293363 583176	273400 273400 546800
130 56 286700-5	50X120 .1377	15C	BOROUGH OF MAYWOOD 15 PARK AVE MAYWOOD NJ BROOKDALE ST	07607	*EXEMPT*	00	00 00 00	00 00 00	00 00 00	00 00 00
130 57 286800-6	50X134 3LT FG11S .1538	2	DEGUZMAN, VIRGINIA 161 BROOKDALE STREET MAYWOOD, NJ 161 BROOKDALE ST	07607	285500 220800 506300	1091583	1091583 00 1091583	254959 254958 509917	289061 292605 581666	272900 272900 545800
130 58 286900-7	50X146 3LT FG11S .1676	2	RYOU, JACKIE A 165 BROOKDALE ST MAYWOOD, NJ 165 BROOKDALE ST	07607	295500 241000 536500	1156694	1156694 00 1156694	269915 269914 539829	306555 310310 616865	289200 289200 578400

6052700

13049623

00

50000

12999623

6056555

6943068

6499800

Block No. Lot No. Qualification Account No.	Land Dimensions Building Description Additional Lots Acreage	Prop. Class	Owner's Name Address City State Property Location	Billing Code Zip Code	Land Improvement Exemption Net Total	2025 Property Tax Special Dist	2025 Total Tax Deduction Net Tax	Amt.Billed 2025 1st Q 2nd Q Total	2nd Half 2025 3rd Q 4th Q Total	Preliminary 2026 Tax 1st Q 2nd Q Total
130 59 287000-5	50X158 3LT FG11S .1814	2	POLANCO, ELIOMAX & ROMEROM TATIANA 44 WILLOW WOOD CT EAST RUTHERFORD, NJ 169 BROOKDALE ST	07073	300300 287400 587700	1267081	1267081 00 1267081	295309 295308 590617	336175 340289 676464	316800 316800 633600
130 60 287100-6	50X169 3LT FG11S 61, 37X182 .1940	2	DOSTER, ROBERT L 173 BROOKDALE ST MAYWOOD, NJ 173 BROOKDALE ST	07607	333400 239600 573000	1235388	1235388 00 1235388	287023 287023 574046	328666 332676 661342	308800 308800 617600
130 62 288500-7	50X91 2LT FG11S .1045	2	WALDRON, DAVID & SHANIKA 125 ORCHARD PL MAYWOOD, NJ 125 ORCHARD PL	07607	271300 211500 482800	1040917	1040917 00 1040917	242316 242315 484631	276453 279833 556286	260200 260200 520400
130 63 288600-8	50X91 2LT FG11S .1045	2	ALVAREZ, FRANCIS A BREA 129 ORCHARD PL MAYWOOD, NJ 129 ORCHARD PL	07607	271300 217700 489000	1054284	1054284 00 1054284	245436 245435 490871	279995 283418 563413	263600 263600 527200
130 64 288700-9	50X91 2LT FG11S .1045	2	LOPEZ, ANGELICA N. & WILSON, COURTNEY 131 ORCHARD PL MAYWOOD, NJ 131 ORCHARD PL	07607	271300 180000 451300	973003	973003 00 973003	227252 227251 454503	257671 260829 518500	243300 243300 486600
130 65 288800-0	55X91 2LT FG11S .1149	2	ALMONTE, D. & Y & FENRANDEZ, M. 135 ORCHARD PL MAYWOOD, NJ 135 ORCHARD PL	07607	271300 278400 549700	1185153	1185153 00 1185153	276156 276155 552311	314497 318345 632842	296300 296300 592600
131 1 297000-8	.26AC .2600	1	SCANEL, PETER & ELVA 770 SUMMIT AVE. HACKENSACK, N.J. 2ND ST E OF H&L RR	07601	48800 0 48800	105213	105213 00 105213	26255 26254 52509	26181 26523 52704	26300 26300 52600
131 2 299400-6	.48AC 4LT .4800	1	SCANEL, PETER & ELVA 770 SUMMIT AVE HACKENSACK, N.J. HACKENSACK LODI RR	07601	90000 0 90000	194040	194040 00 194040	48420 48420 96840	48285 48915 97200	48500 48500 97000
131 3 299300-5	.41AC 3LT .4100	1	SCANEL, PETER & ELVA 770 SUMMIT AVE. HACKENSACK, N.J. 1ST & 2ND STS E-RR	07601	76900 0 76900	165796	165796 00 165796	41373 41372 82745	41257 41794 83051	41400 41400 82800
131 4 300900-2	.17AC .1700	4A	SCANEL, PETER & ELVA 770 SUMMIT AVE. HACKENSACK, N.J. HACK & LODI RR	07601	71700 100 71800	154801	154801 00 154801	38629 38628 77257	38521 39023 77544	38700 38700 77400
131 5 301000-0	103X300 12LT CB1S .7094	4A	125 ESSEX STREET LLC 1655 US HIGHWAY 9 OLD BRIDGE, NJ 125 ESSEX ST	08857	531800 2246100 2777900	5989152	5989152 00 5989152	1433394 1433393 2866787	1551460 1570905 3122365	1497300 1497300 2994600
131 6 300800-1	80X250 20X225 10LT 1S .2812	4A	LIEBHOF REALTY LLC 107 ESSEX ST MAYWOOD, NJ 107B ESSEX ST	07607	417000 1614800 2031800	4380561	4380561 00 4380561	1057708 1057708 2115416	1125461 1139684 2265145	1095100 1095100 2190200
131 7 300700-0	25X120 .0689	4A	LIEBHOF REALTY LLC 107A ESSEX ST MAYWOOD, NJ 107A ESSEX ST	07607	51800 4200 56000	120736	120736 00 120736	29967 29966 59933	30206 30597 60803	30200 30200 60400
131 8	IRREG. .0000	5A	NY SUSQUAHANNA & WESTERN RR 1 RAILROAD AVENUE COOPERSTOWN, NY ESSEX STREET	13326	EXEMPT RR	00	00 00 00	00 00 00	00 00 00	00 00 00

8286700

17866125

00

00

17866125

8498466

9367659

8933000

Block No. Lot No. Qualification Account No.	Land Dimensions Building Description Additional Lots Acreage	Prop. Class	Owner's Name Address City State Property Location	Billing Code Zip Code	Land Improvement Exemption Net Total	2025 Property Tax Special Dist	2025 Total Tax Deduction Net Tax	Amt.Billed 2025 1st Q 2nd Q Total	2nd Half 2025 3rd Q 4th Q Total	Preliminary 2026 Tax 1st Q 2nd Q Total
131 9 251300-3	150X150 12LT .5165	4A	POPLAR REALTY C/O S HEKEMIAN ASSN 505 MAIN ST HACKENSACK NJ ESSEX STREET	07602	774000 976000 1750000	3773000	3773000 00 3773000	1440226 1440226 2880452	440149 452399 892548	943300 943300 1886600
131 10 301400-4	2.77AC B2S 2.7700	4C	MAYBROOK GARDENS C/O MARCUS RETTER 155 RIVERSIDE DR NEW YORK, N.Y. SECTION ONE	10024	4160000 7735600 11895600	25646914	25646914 00 25646914	6254089 6254088 12508177	6527734 6611003 13138737	6411700 6411700 12823400
131 11 301500-5	4.417 B2S 4.4170	4C	MAYWOOD ESTATES 2017 LLC PO BOX 940 MONSEY, NY SECTION 3	10952	2600000 4591200 7191200	15504227	15504227 00 15504227	3852457 3852456 7704913	3874488 3924826 7799314	3876100 3876100 7752200
131 12 301600-6	5.069 B2S 5.0690	4C	SENECA REALTY HOLDINGS LLC ETALS 314 MCDONALD AVENUE BROOKLYN, NY SECTION 4	11218	2860000 5281900 8141900	17553936	17553936 00 17553936	4283825 4283825 8567650	4464647 4521639 8986286	4388500 4388500 8777000
131 13 301800-8	.49 B2S .4900	4C	J & S REALTY ASSOC 1655 U. S. HIGHWAY 9 OLD BRIDGE, N.J. MAYBRK DR & BEECH ST	08857	910000 1548700 2458700	5300957	5300957 00 5300957	1299378 1299377 2598755	1342496 1359706 2702202	1325200 1325200 2650400
131 14 289300-2	.09AC .0900	15C	BOROUGH OF MAYWOOD 15 PARK AVE MAYWOOD NJ TOWN LINE LT.	07607	*EXEMPT*	00	00 00 00	00 00 00	00 00 00	00 00 00
131 15 288900-1	.51AC 230X50 4.5LT .5100	2	SCANEL, PETER 190 BROOKDALE ST MAYWOOD, NJ 190 BROOKDALE ST	07607	342200 258000 600200	1294031	1294031 00 1294031	301496 301495 602991	343420 347620 691040	323500 323500 647000
131 16 289000-9	80X183 .3AC .3000	4A	HOFMANN, HERMAN & ELSIE 110 E HUNTER AVE MAYWOOD NJ BROOKDALE AVE	07607	213800 100 213900	461168	461168 00 461168	115079 115078 230157	114757 116254 231011	115300 115300 230600
131 17 289100-0	.11AC .1100	15C	BOROUGH OF MAYWOOD 15 PARK AVE MAYWOOD NJ E HUNTER AVE	07607	*EXEMPT*	00	00 00 00	00 00 00	00 00 00	00 00 00
132 1 301700-7	1.354 B2S 1.3540	4C	SENECA REALTY HOLDINGS LLC ETALS 314 MCDONALD AVE BROOKLYN, NY MAYBRK DR & BEECH ST	11218	1950000 3792500 5742500	12380830	12380830 00 12380830	3021408 3021408 6042816	3148909 3189105 6338014	3095200 3095200 6190400
132 2 292300-6	2.02 ACRES GARDEN APTS. 2.0200	4C	SENECA REALTY HOLDINGS LLC ETALS 314 MCDONALD AVE BROOKLYN, NY CORNER HAMMELL & MAYBROOK	11218	2990000 5272300 8262300	17813519	17813519 00 17813519	4347202 4347201 8694403	4530640 4588476 9119116	4453400 4453400 8906800
132 3 292300-6	60X137 2LT .1887	2	BRIENZA (ETAL), PANCAZIO 67 HAMMELL PL MAYWOOD, NJ 67 HAMMELL PLACE	07607	288300 196500 484800	1045229	1045229 00 1045229	242907 242907 485814	278011 281404 559415	261300 261300 522600
132 4 292400-7	50X137 2LT FG12S .1573	2	SHEIKH, SHAHBAZ & ABDUL, RUBINA 65 HAMMELL PL MAYWOOD, NJ 65 HAMMELL PL	07607	292500 354000 646500	1393854	1393854 00 1393854	324683 324683 649366	369982 374506 744488	348500 348500 697000
132 5 292500-8	50X137 2.5LT F1S .1573	2	KENNEDY, BERNADETTE 59 HAMMELL PL MAYWOOD, NJ 59 HAMMELL PLACE	07607	292500 307600 600100	1293816	1293816 00 1293816	301280 301280 602560	343528 347728 691256	323500 323500 647000

Block No. Lot No. Qualification Account No.	Land Dimensions Building Description Additional Lots Acreage	Prop. Class	Owner's Name Address City State Property Location	Billing Code Zip Code	Land Improvement Exemption Net Total	2025 Property Tax Special Dist	2025 Total Tax Deduction Net Tax	Amt.Billed 2025 1st Q 2nd Q Total	2nd Half 2025 3rd Q 4th Q Total	Preliminary 2026 Tax 1st Q 2nd Q Total
132 6 292600-9	50X137 2.5LT FG11S .1573	2	ADAM, SUSAN 51 HAMMELL PL MAYWOOD, NJ 51 HAMMELL PLACE	07607	292500 164600 457100	985508	985508 00 985508	229027 229026 458053	262128 265327 527455	246400 246400 492800
132 7 292700-0	50X137 2.5LT FG11S .1573	2	GALLAGHER, PATRICK F. & DOROTHY 45 HAMMELL PL MAYWOOD, NJ 45 HAMMELL PLACE	07607	292500 158500 451000	972356 V1	972356 -25000 947356	219710 219710 439420	252390 255546 507936	236800 236800 473600
132 8 292800-1	50X137 2.5LT FG11S .1573	2	BINAY, MELIS KINIKLI 37 HAMMELL PL MAYWOOD, NJ 37 HAMMELL PL	07607	292500 245500 538000	1159928	1159928 00 1159928	269861 269861 539722	308220 311986 620206	290000 290000 580000
132 9 292900-2	50X137 2.5LT FG11S .1573	2	LEMUS, PABLO & REBECA 29 HAMMELL PL MAYWOOD, NJ 29 HAMMELL PLACE	07607	292500 227600 520100	1121336	1121336 00 1121336	260823 260822 521645	298025 301666 599691	280300 280300 560600
132 10 293000-0	50X137 2.5LT FG11S .1573	2	THOMAS, JOSE & JESSY J. 27 HAMMELL PLACE MAYWOOD, NJ 27 HAMMELL PLACE	07607	292500 298600 591100	1274412	1274412 00 1274412	296707 296707 593414	338430 342568 680998	318600 318600 637200
132 11 293100-1	50X137 2.5LT FG11S .1573	2	PASAMBA, RICO J III & SUSAN 25 HAMMELL PL MAYWOOD, NJ 25 HAMMELL PL	07607	292500 220400 512900	1105812	1105812 00 1105812	257218 257218 514436	293893 297483 591376	276500 276500 553000
132 12 293200-2	50X137 2.5LT FG22S .1573	2	KHALIL, PETER N & PHOEBE Y 21 HAMMELL PL MAYWOOD, NJ 21 HAMMELL PLACE	07607	292500 241900 534400	1152166	1152166 00 1152166	268086 268085 536171	306128 309867 615995	288000 288000 576000
132 13 293300-3	50X137 2LT FG11S .1573	2	GRIMES, BARBARA & CAROL & PATRICIA 13 HAMMELL PL MAYWOOD NJ 13 HAMMELL PL	07607	292500 184000 476500	1027334	1027334 00 1027334	238819 238818 477637	273181 276516 549697	256800 256800 513600
132 14 293400-4	52X131 2.5LT FG22S .1564	2	MOREL, MIGUEL & HUMA 106 MAYWOOD AVE MAYWOOD, NJ 106 MAYWOOD AVE	07607	272000 334700 606700	1308045	1308045 00 1308045	305154 305153 610307	346746 350992 697738	327000 327000 654000
132 15 293500-5	48X147 3LT FG22S .1620	2	PATHAK, ROHIT & SMITA 108 MAYWOOD AVE MAYWOOD, NJ 108 MAYWOOD AVE	07607	256100 293600 549700	1185153	1185153 00 1185153	276102 276101 552203	314551 318399 632950	296300 296300 592600
132 16 293600-6	25X131 50X167 4.5LT .0752	2	ABELLA, RUEBEN RICHARD 112 MAYWOOD AVENUE MAYWOOD, NJ 112 MAYWOOD AVE	07607	289500 207800 497300	1072179	1072179 00 1072179	249041 249040 498081	285309 288789 574098	268000 268000 536000
132 17 293900-9	75X78 2LT .1343	2	ROCA-ESTRADA, DANILO ETAL 140 MAYWOOD AVENUE MAYWOOD, NJ 140 MAYWOOD AVE	07607	266300 493600 759900	1638344	1638344 00 1638344	382196 382195 764391	434317 439636 873953	409600 409600 819200
132 18 293800-8	86X75 86X25 2SB FR .0987	2	KACHRU, NIKHIL 20 BEECH ST MAYWOOD, NJ 20 BEECH ST	07607	305500 546500 852000	1836912	1836912 00 1836912	428464 428463 856927	487011 492974 979985	459200 459200 918400
132 19 291100-7	50X125 2.5LT FG12S .1435	2	GERGIS, SALLY & RAMZI, NADER 24 BEECH ST MAYWOOD, NJ 24 BEECH ST	07607	287500 270900 558400	1203910	1203910 00 1203910	280298 280298 560596	319703 323611 643314	301000 301000 602000

7905100

17043395

00

25000

17018395

7923003

9095392

8509000



Block No. Lot No. Qualification Account No.	Land Dimensions Building Description Additional Lots Acreage	Prop. Class	Owner's Name Address City State Property Location	Billing Code Zip Code	Land Improvement Exemption Net Total	2025 Property Tax Special Dist	2025 Total Tax Deduction Net Tax	Amt.Billed 2025 1st Q 2nd Q Total	2nd Half 2025 3rd Q 4th Q Total	Preliminary 2026 Tax 1st Q 2nd Q Total
132 20 291200-8	50X137 2.5LT FG12S .1573	2	PADOVANO, ANTHONY & MADDALENA 32 BEECH ST MAYWOOD, NJ 32 BEECH ST	07607	292500 244200 536700	1157125	1157125 00 1157125	269216 269215 538431	307469 311225 618694	289300 289300 578600
132 21 291300-9	50X137 2.5LT FG12S .1573	2	KIMMELMAN, JOSHUA & SARAH 36 BEECH STREET MAYWOOD, NJ 36 BEECH ST	07607	292500 217000 509500	1098482	1098482 00 1098482	255497 255496 510993	291962 295527 587489	274600 274600 549200
132 22 291400-0	50X137 2.5LT FG12S .1573	2	BARROS, SONJA 87 CHESTNUT ST KEARNY, NJ 38 BEECH ST	07032	292500 229900 522400	1126294	1126294 00 1126294	262006 262006 524012	299313 302969 602282	281600 281600 563200
132 23 291500-1	50X137 2.5LT FG12S .1573	2	SENAK, MASON & MORAN, LAUREN V 44 BEECH ST MAYWOOD, NJ 44 BEECH ST	07607	292500 539200 831700	1793145	1793145 00 1793145	418403 418402 836805	475259 481081 956340	448300 448300 896600
132 24 291600-2	50X137 2.1LT FG12S .1573	2	DENNERLEIN JR, ROBERT & CARLA 50 BEECH ST MAYWOOD, NJ 50 BEECH ST	07607	292500 195100 487600	1051266	1051266 00 1051266	244844 244844 489688	279082 282496 561578	262800 262800 525600
132 25 291700-3	50X137 2.5LT F G1 2S .1573	2	MOHAR, ESHWAR P. & RAJMATTIE 54 BEECH ST MAYWOOD, NJ 54 BEECH ST	07607	292500 221400 513900	1107968	1107968 00 1107968	256895 256895 513790	295291 298887 594178	277000 277000 554000
132 26 291800-4	50X137 2.5LT F G1 2S .1573	2	SANCHEZ, KELVIN 58 BEECH ST MAYWOOD, NJ 58 BEECH ST	07607	292500 196100 488600	1053422	1053422 00 1053422	244952 244951 489903	280049 283470 563519	263400 263400 526800
132 27 291900-5	50X137 2.5LT FG12S .1573	2	MUKHTARZAD, DAVID & NOREYA 60 BEECH ST MAYWOOD, NJ 60 BEECH ST	07607	292500 200200 492700	1062261	1062261 00 1062261	246996 246996 493992	282410 285859 568269	265600 265600 531200
132 28 292000-3	50X137 2.5LT FG12S .1573	2	VISWANATHAN, PALANIAPPAN & PUSHPA 66 BEECH ST MAYWOOD, NJ 66 BEECH ST	07607	292500 236600 529100	1140740	1140740 00 1140740	265396 265395 530791	303123 306826 609949	285200 285200 570400
132 29 292100-4	50X137 2.5LT FG12S .1573	2	MARCIAL, MARTIN & RAMIREZ, SUCHAZ 74 BEECH ST MAYWOOD, NJ 74 BEECH ST	07607	292500 202900 495400	1068082	1068082 00 1068082	248395 248394 496789	283913 287380 571293	267000 267000 534000
132 30 292200-5	50X137 2.5LT FG12S .1573	2	BARREIRO, CARMEN S 78 BEECH ST MAYWOOD NJ 78 BEECH ST	07607	277900 204100 482000	1039192 S1	1039192 -25000 1014192	241670 241669 483339	263740 267113 530853	253500 253500 507000
133 1	1.2 ACRE GARDEN APTS. 1.2000	4C	MAYBROOK GARDENS C/O MARCUS RETTER 155 RIVERSIDE DRIVE NEW YORK, NY COR. MAYBROOK & DEMAREST	10024	2080000 3867800 5947800	12823457	12823457 00 12823457	3127018 3127017 6254035	3263894 3305528 6569422	3205900 3205900 6411800
133 2	2.02 GARDEN APTS 2.0200	4C	MAYWOOD ESTATES 2017 LLC PO BOX 940 MONSEY, NY COR. MAYBROOK & HAMMEL	10952	2600000 4774300 7374300	15898991	15898991 00 15898991	3951072 3951072 7902144	3972614 4024233 7996847	3974700 3974700 7949400
133 3 295400-8	50X160 .1837	2	TOPALOGLU, OMER 65 HOWCROFT RD MAYWOOD, NJ 65 HOWCROFT RD	07607	286400 291000 577400	1244874	1244874 00 1244874	290682 290681 581363	329735 333776 663511	311200 311200 622400

Block No. Lot No. Qualification Account No.	Land Dimensions Building Description Additional Lots Acreage	Prop. Class	Owner's Name Address City State Property Location	Billing Code Zip Code	Land Improvement Exemption Net Total	2025 Property Tax Special Dist	2025 Total Tax Deduction Net Tax	Amt.Billed 2025 1st Q 2nd Q Total	2nd Half 2025 3rd Q 4th Q Total	Preliminary 2026 Tax 1st Q 2nd Q Total
133 4 295500-9	50X160 . .1837	2	RUIZ, ELISA A 61 HOWCROFT ROAD MAYWOOD, NJ 61 HOWCROFT RD	07607	301500 287300 588800	1269453	1269453 00 1269453	296331 296330 592661	336335 340457 676792	317400 317400 634800
133 5 295600-0	125X160 2S FR B . .4591	2	PADOVANO, GREGG A & CLAIR E A 57 HOWCROFT RD MAYWOOD, NJ 57 HOWCROFT RD	07607	352500 344600 697100	1502948	1502948 00 1502948	346257 346257 692514	402777 407657 810434	375700 375700 751400
133 6 295700-1	50X160 . .1837	2	LEE, JAMES TRSTE 41 HOWCROFT RD MAYWOOD, NJ 41 HOWCROFT RD	07607	299500 318600 618100	1332624	1332624 00 1332624	310964 310964 621928	353185 357511 710696	333200 333200 666400
133 7 295800-2	50X150 . .1722	2	SINANI, KLARITA & KLODIAN 35 HOWCROFT RD MAYWOOD, NJ 35 HOWCROFT RD	07607	297500 335300 632800	1364317	1364317 00 1364317	318281 318281 636562	361663 366092 727755	341100 341100 682200
133 8 295900-3	50X150 . .1722	2	GUMA, FADIL & ARTA 29 HOWCROFT RD MAYWOOD, NJ 29 HOWCROFT RD	07607	297500 283000 580500	1251558	1251558 00 1251558	287938 287937 575875	335810 339873 675683	312900 312900 625800
133 9 296000-1	50X150 . .1722	2	LIEGEL, MICHAEL R & LENA 25 HOWCROFT RD MAYWOOD N J 25 HOWCROFT RD	07607	297500 223900 521400	1124138	1124138 00 1124138	262060 262060 524120	298185 301833 600018	281000 281000 562000
133 10 296100-2	50X150 . .1722	2	BRADEN, GERIANNE 21 HOWCROFT ROAD MAYWOOD, NJ 21 HOWCROFT RD	07607	297500 285400 582900	1256732	1256732 00 1256732	293210 293210 586420	333116 337196 670312	314200 314200 628400
133 11 296200-3	50X150 2SF . .1722	2	LEMENTOWSKI, WLODZIMIREZ, & IRENE 17 HOWCROFT RD MAYWOOD N J 17 HOWCROFT RD	07607	297500 231900 529400	1141386	1141386 00 1141386	266203 266202 532405	302638 306343 608981	285300 285300 570600
133 12 296300-4	75X150 3LT F1S . .2583	2	HERRERA, JORGELINA 13 HOWCROFT RD MAYWOOD, NJ 13 HOWCROFT RD	07607	321900 242300 564200	1216415	1216415 00 1216415	282881 282880 565761	323353 327301 650654	304100 304100 608200
133 13 296400-5	75X156 5LT FG11> . .2686	2	GUSTENHOVEN, TIMOTHY J 427 LOCUST AVE GARWOOD, NJ 80 MAYWOOD AVE	07027	291200 182100 473300	1020435	1020435 00 1020435	237904 237903 475807	270658 273970 544628	255100 255100 510200
133 14 296500-6	50X179 3.5LT FG12S . .2055	2	MORALES REAL ESTATE LLC 84 MAYWOOD AVE MAYWOOD, NJ 84 MAYWOOD AVE	07607	278000 202000 480000	1034880	1034880 00 1034880	240540 240540 481080	275220 278580 553800	258700 258700 517400
133 15 296600-7	50X148 3LT FG12S . .1699	2	DEMARCO, THERESA J 317 FAIRVIEW AVENUE PARAMUS, NJ 92 MAYWOOD AVE	07652	266900 162200 429100	925140	925140 00 925140	214985 214985 429970	246083 249087 495170	231300 231300 462600
133 16 296700-8	50X116 2LT FG22S . .1331	2	DIAZ, PATRICIA & CAMPOS, ROLANDO 96 MAYWOOD AVE MAYWOOD, NJ 96 MAYWOOD AVE	07607	255700 181300 437000	942172	942172 00 942172	219182 219181 438363	250375 253434 503809	235500 235500 471000
133 17 296800-9	73X75 2LT F G1 1S . .1257	2	MERCADO, ROBERTO R & MIREYA 4 HAMMELL PL MAYWOOD, NJ 4 HAMMELL PL	07607	258700 172400 431100	929452	929452 00 929452	216223 216222 432445	246995 250012 497007	232400 232400 464800

7565700

16311650

00

00

16311650

7585911

8725739

8155800

Block No. Lot No. Qualification Account No.	Land Dimensions Building Description Additional Lots Acreage	Prop. Class	Owner's Name Address City State Property Location	Billing Code Zip Code	Land Improvement Exemption Net Total	2025 Property Tax Special Dist	2025 Total Tax Deduction Net Tax	Amt.Billed 2025 1st Q 2nd Q Total	2nd Half 2025 3rd Q 4th Q Total	Preliminary 2026 Tax 1st Q 2nd Q Total
133 18 296900-0	68X75 2LT F G1 1S .1171	2	KUHLENKAMP MARIE & RICHARD 10 HAMMELL PL MAYWOOD, NJ 10 HAMMELL PL	07607	278300 177100 455400	981842	981842 00 981842	228381 228381 456762	260947 264133 525080	245500 245500 491000
133 19 294000-7	50X125 2.5LT FG11S .1435	2	DEHEER RICKIE & DEBORAH 18 HAMMELL PL MAYWOOD NJ 18 HAMMELL PL	07607	287500 181500 469000	1011164	1011164 00 1011164	235160 235160 470320	268781 272063 540844	252800 252800 505600
133 20 294100-8	50X175 2.5LT FG11S .2009	2	26 HAMMELL PLACE CO. 26 HAMMELL PL MAYWOOD, NJ 26 HAMMELL PLACE	07607	307500 383500 691000	1489796	1489796 00 1489796	346957 346956 693913	395523 400360 795883	372400 372400 744800
133 21 294200-9	50X150 3LT FG11> .1722	2	VLAICU, BOGDAN & IULIANA 32 HAMMELL PL MAYWOOD, NJ 32 HAMMELL PL	07607	297500 194000 491500	1059674	1059674 00 1059674	246243 246242 492485	281875 285314 567189	264900 264900 529800
133 22 294300-0	50X150 3LT FG11S .1722	2	COBOS, LUIS E. 34 HAMMELL PL MAYWOOD, NJ 34 HAMMELL PLACE	07607	297500 176400 473900	1021728	1021728 00 1021728	237366 237365 474731	271840 275157 546997	255400 255400 510800
133 23 294400-1	50X150 2.5LT FG12S .1722	2	ALLEN, YOUNG & BARBARA L 46 HAMMELL PLACE MAYWOOD, NJ 42 HAMMELL PLACE	07607	297500 253900 551400	1188818	1188818 00 1188818	276532 276532 553064	315948 319806 635754	297200 297200 594400
133 24 294500-2	50X150 2.5LT FG21S .1722	2	MONTENA, ROBERT 48 HAMMELL PL MAYWOOD, NJ 48 HAMMELL PL	07607	297500 250600 548100	1181704	1181704 00 1181704	276263 276263 552526	312671 316507 629178	295400 295400 590800
133 25 294600-3	50X150 .1722	2	GRIEK, LYNDIA M 52 HAMMELL PL MAYWOOD, NJ 52 HAMMELL PL	07607	297500 290400 587900	1267512	1267512 00 1267512	295040 295039 590079	336659 340774 677433	316900 316900 633800
133 26 294700-4	50X150 .1722	2	SALCEDO, PORFILIO H. & EVA 56 HAMMELL PL MAYWOOD, NJ 56 HAMMELL PL	07607	297500 282700 580200	1250911	1250911 00 1250911	291327 291327 582654	332098 336159 668257	312700 312700 625400
133 27 294800-5	50X150 1SF W/ BSMT .1722	2	LISA, PETER M & JOANNE 60 HAMMELL PL MAYWOOD, NJ 60 HAMMELL PL	07607	297500 296800 594300	1281311	1281311 00 1281311	298698 298697 597395	339878 344038 683916	320300 320300 640600
133 28 294900-6	50X140 .1607	2	NORAT, GEORGE & SUNANA GILL 64 HAMMELL PLACE MAYWOOD, NJ 64 HAMMELL PL	07607	293500 266100 559600	1206498	1206498 00 1206498	281536 281535 563071	319755 323672 643427	301600 301600 603200
133 29 295000-4	50X140 1SF W/ BSMT .1607	2	MAZMANIAN, VAROUJAN 68 HAMMELL PL MAYWOOD, NJ 68 HAMMELL PL	07607	293500 354800 648300	1397735	1397735 00 1397735	326459 326458 652917	370140 374678 744818	349400 349400 698800
133 30 295100-5	50X140 .1607	2	OLMO, ANTHONY & MARIE 72 HAMMELL PL MAYWOOD N J 72 HAMMELL PL	07607	293500 289900 583400	1257810	1257810 00 1257810	293695 293694 587389	333169 337252 670421	314500 314500 629000
133 31 295200-6	50X140 .1607	2	ROY, SARBANI 76 HAMMELL PL MAYWOOD, NJ 76 HAMMELL PL	07607	293500 351600 645100	1390836	1390836 00 1390836	324845 324844 649689	368316 372831 741147	347700 347700 695400

7879100

16987339

00

00

16987339

7916995

9070344

8493400

Block No. Lot No. Qualification Account No.	Land Dimensions Building Description Additional Lots Acreage	Prop. Class	Owner's Name Address City State Property Location	Billing Code Zip Code	Land Improvement Exemption Net Total	2025 Property Tax Special Dist	2025 Total Tax Deduction Net Tax	Amt.Billed 2025 1st Q 2nd Q Total	2nd Half 2025 3rd Q 4th Q Total	Preliminary 2026 Tax 1st Q 2nd Q Total
133 32 295300-7	50X140  .1607	2	MATTHEWS, NELLY 80 HAMMEL PL MAYWOOD, NJ 80 HAMMELL PL	07607	278800 201200 480000	1034880	1034880 00 1034880	240648 240647 481295	275113 278472 553585	258700 258700 517400
134 1 00000	2.33 ACRE GARDEN APTS. 2.3300	4C	SF ESSEX GARDENS OWNER I LLC PO BOX 4697 LOGAN, UT DEMAREST PLACE	84323	3380000 5928500 9308500	20069126	20069126 00 20069126	5115789 5115788 10231577	4886195 4951354 9837549	5017300 5017300 10034600
134 2 298800-3	50X150 3LT FG12S .1722	2	URENA, FELIX & TAMMY 11 DEMAREST PLACE MAYWOOD, NJ 11 DEMAREST PL	07607	282600 327000 609600	1314298	1314298 00 1314298	306069 306068 612137	348947 353214 702161	328600 328600 657200
134 3 298900-4	75X150 5LT FG11S .2583	2	7 DEMAREST PLACE LLC 7 DEMAREST PLACE MAYWOOD, NJ 7 DEMAREST PL	07607	321900 250000 571900	1233016	1233016 00 1233016	286701 286700 573401	327806 331809 659615	308300 308300 616600
134 4 299000-2	75X156 4LT FG11S .2686	2	PASTOR, ROGER D & DEBRA L 42 MAYWOOD AVE MAYWOOD, NJ 42 MAYWOOD AVE	07607	279100 180000 459100	989820	989820 00 989820	229942 229941 459883	263362 266575 529937	247500 247500 495000
134 5 299100-3	50X145 3LT FG11S .1664	2	RHODE, FERDINAND G 50 MAYWOOD AVE MAYWOOD, NJ 50 MAYWOOD AVE	07607	265800 169900 435700	939369	939369 00 939369	218375 218374 436749	249785 252835 502620	234800 234800 469600
134 6 299200-4	25X119 25X160 3LT FG12> .0801	2	KOBYLARZ, KEITH ADAM & YUKO 52 MAYWOOD AVE MAYWOOD, NJ 52 MAYWOOD AVE	07607	263600 206000 469600	1012458	1012458 00 1012458	235483 235482 470965	269103 272390 541493	253100 253100 506200
134 7 298300-8	50X133 3LT FG22S .1527	2	ZISA, DENNIS & MAUREEN 1213 S. 10TH ST PO 1064 CAMDEN, NJ 58 MAYWOOD AVE	08101	261600 227800 489400	1055146	1055146 00 1055146	245544 245543 491087	280317 283742 564059	263800 263800 527600
134 8 298400-9	75X157 4.5LT FG12S .2703	2	SIU, KENNETH & DORIS 66 MAYWOOD AVE MAYWOOD, NJ 66 MAYWOOD AVE	07607	291300 523700 815000	1757140	1757140 00 1757140	409634 409633 819267	466084 471789 937873	439300 439300 878600
134 9 298500-0	50X150 3LT F2S .1722	2	ESTRUCH, BLAKE & COZAR, BRANDA 20 HOWCROFT RD MAYWOOD, NJ 20 HOWCROFT RD	32707	297500 264200 561700	1211025	1211025 00 1211025	254205 254205 508410	349342 353273 702615	302800 302800 605600
134 10 298600-1	50X150 2.5LT F2S .1722	2	ENSMANN, ROBERT M & PHYLLIS 22 HOWCROFT RD MAYWOOD, NJ 22 HOWCROFT RD	07607	297500 247200 544700	1174373	1174373 00 1174373	273143 273142 546285	312138 315950 628088	293600 293600 587200
134 11 298700-2	75X150 5.0LT F G1 1S .2583	2	BRINN, CARMEN & FERNANDO & MORTON, QUADIR 34 HOWCROFT RD MAYWOOD, NJ 34 HOWCROFT RD	07607	305800 204700 510500	1100638	1100638 00 1100638	263298 263297 526595	285235 288808 574043	275200 275200 550400
135 1 298700-2	1.8 ACRE GARDEN APTS. 1.8000	4C	MAYBROOK GARDENS C/O MARCUS RETTER 155 RIVERSIDE DRIVE NEW YORK, NY MAYBROOK DRIVE	10024	2860000 5318200 8178200	17632199	17632199 00 17632199	4299696 4299696 8599392	4487780 4545027 9032807	4408000 4408000 8816000
135 2 301200-2	80X150 3LT B2S .2755	4C	PANTELEAKIS, P & V PO BOX 1397 RIDGEWOOD, NJ 53 ESSEX ST	07450	780000 1496500 2276500	4908134	4908134 00 4908134	1162080 1162080 2324160	1284020 1299954 2583974	1227000 1227000 2454000

25710400

55431622

00

00

55431622

27081203

28350419

27716000

Block No. Lot No. Qualification Account No.	Land Dimensions Building Description Additional Lots Acreage	Prop. Class	Owner's Name Address City State Property Location	Billing Code Zip Code	Land Improvement Exemption Net Total	2025 Property Tax Special Dist	2025 Total Tax Deduction Net Tax	Amt.Billed 2025 1st Q 2nd Q Total	2nd Half 2025 3rd Q 4th Q Total	Preliminary 2026 Tax 1st Q 2nd Q Total
135 3 301100-1	5.528 B2S B134 L1 5.5280	4C	SF ESSEX GARDENS OWNER I LLC PO BOX 4697 LOGAN, UT ESSEX ST DEMAREST PL	84323	4420000 7428200 11848200	25544719	25544719 00 25544719	6506734 6506733 13013467	6224158 6307094 12531252	6386200 6386200 12772400
135 4 300400-7	50X150 3LT .1722	1	SF ESSEX GARDENS OWNER I LLC PO BOX 4697 LOGAN, UT 9 ESSEX ST	84323	297500 0 297500	641410	641410 00 641410	148273 148273 296546	171391 173473 344864	160400 160400 320800
135 5 300500-8	50X150 3LT .1722	1	SF ESSEX GARDENS OWNER I LLC PO BOX 4697 LOGAN, UT 5 ESSEX ST	84323	297500 0 297500	641410	641410 00 641410	148273 148273 296546	171391 173473 344864	160400 160400 320800
135 6 300600-9	50X151 3LT FG21S .1733	2	DIOP, AMINATA 16 MAYWOOD AVENUE MAYWOOD, NJ 16 MAYWOOD AVE	07607	254700 187100 441800	952521	952521 00 952521	221495 221494 442989	253220 256312 509532	238100 238100 476200
135 7 300200-5	100X123 5LT BG12S .2824	2	PATEL (ETAL),NILABEN GHANSHYAM 22 MAYWOOD AVE MAYWOOD, NJ 22 MAYWOOD AVE	07607	293100 300300 593400	1279370	1279370 00 1279370	290682 290681 581363	346927 351080 698007	319800 319800 639600
135 8 300300-6	50X100 2LT F2S .1148	2	HIDALGO, MIGUEL A.F.& NATHALY L. 8 DEMAREST PL MAYWOOD, NJ 8 DEMAREST PLACE	07607	263600 267100 530700	1144189	1144189 00 1144189	267010 267009 534019	303228 306942 610170	286000 286000 572000
200 1 301900-9	.0000	4A	TRANSCONTINENTAL GAS PIPE LINE P.O. BOX 2400, MD 46-4 TULSA, OK MAPLE AVE	74102-2400	0 395500 395500	852698	852698 00 852698	203257 203256 406513	221709 224476 446185	213200 213200 426400



0                      00                      00                                      00                      00                      00                      00

[illegible]

4527000

88612

00

1712500

88612

4646797

4558185-

44400