

## NEW JERSEY PROPERTY TAX SYSTEM LEGEND

PART 1		PART 2		Exempt Property Identification Codes	
CODE	NAME OF OWNER	PRINCIPLE USE OR PURPOSE			
01	Federal Government	01 General Government	055 Parsonage	311 Salvation Army	640 Club
02	State Government	02 Military Purposes	059 Rabbi Residence	313 Rescue Squad	643 Club House
03	County Government	03 Education	080 Farm	315 Halfway House	646 Golf Course
04	Municipal Government	04 Health & Welfare Etal.	083 Barn	316 Nursing Home	649 Drum & Bugle Corps
05	Del. Riv. & Bay Authority	05 Penal Institutions	086 Shed	319 Veterans Home	652 Beach
06	Del. Riv. Basin Comm.	06 Police, Fire, Rescue	089 Tool Shed	322 Firemans Home	655 Marina
07	Del. Riv. Joint Toll Bridge Comm.	07 Transportation	094 Dedicated Open Space	325 Civil Defense Shelter	658 Boathouse
08	Del. Riv. Port Authority	08 Utilities	095 Vacant Land	330 Humane Society	661 Life Guard Station
09	Del. Valley Reg. Plan. Comm.	09 Conservation	097 Disabled Veteran	350 College	664 Bath House
10	N.J. Turnpike Authority	10 Religious and Charitable	098 Widow of Serviceman or Disabled Veteran	353 Schools	667 Boardwalk
11	Garden State Pkwy. Comm.	11 Burial Grounds	100 VFW/ A.M. Leg	356 Dormatory	670 Boardwalk, Amusement
12	Interstate Sanitation Comm.	12 Civic and other Social Activities	101 Burial Ground	359 Laboratory	673 Booth
13	Mid. Atl. State Air Poll. Ctrl Comm.	13 Redevel. And Rehabilitation	106 Cemetary	362 Hall	676 Refreshment Stand
14	N.Y.- N.J. Trans. Agency	14 Remediation	111 Crematory	365 Agricultural Research	679 Restaurant
15	Palisades Int. Park Comm.	15 Housing and Mtg Fin. Project	116 Graveyard	368 Nursery School	682 Comfort Station
16	Port Authority of N.Y.-N.J.	16 Urban Enterprize Zone	121 Mausoleum	372 Library	701 Highway
17	Tri-State Comm	17 C. 441 P.L. 1991	201 Radio Station	375 Museum	702 Tunnel
18	S. Jersey Port Comm.	18 Railroad	204 Radar	378 Monument	704 Road
19	Waterfront Comm. of N.Y.	19 Recreation	207 Radio Tower	381 Historic Site	707 Parkway
20	Charitable & Non-Profit Org.	20 Medical Office/ HEZ	220 Filtering Plant	401 Military Post	710 Thoroughfare
21	Fraternal Organizations		223 Pumping Station	405 Military Post, Air Force	713 Circle
22	Veterans Organizations		226 Reservoir	410 Coast Guard Station	716 Island
23	Religious Organizations		229 Well	415 Naval Station	719 Jug Handle
24	Other		232 Water Supply	420 Armory	722 Medial Strip
25	Atlantic City Expressway		235 Water Tank	426 Barracks	725 Overpass
26	N.J. Sports & Exposition Authority		238 Water Tower	430 Ordinance Plant	726 Playground
27	N.J. Econ. Dev. Authority		241 Water Tower Booster Station	501 Fire House	728 Right of Way
28	County Food Dist. Authority		244 Water Plant	505 Volunteer Fire Co.	730 Traffic Island
29	Urban Renewal Entity		247 Water Stand Pipe	510 Fire Tower	731 Traffic Triangle
30	CRDA- Casino Redev. Authority		250 Sewage Treatment	530 Police Station	740 Toll Booth
31	N.J. Education Facilities Authority		254 Sewage Disposal	535 Pistol Range	743 Toll Plaza
32	Hackensck Mead. Comm		256 Sanitary Landfill	560 Penal Institution	746 Sidewalk
33	County Improvement Authority		258 Drainage	601 Stadium	749 Lightng Standards
34	N.J. Natural Land Tr./ Natur. Cons		270 Atomic Energy Plant	604 Theatre	752 Service Area
35	N.J. House and Mtg. Fin. Agency		280 Oil Tank	607 Amphitheater	760 Gate House
36	N.J. Transit		283 Incinerator	610 Pavillion	763 Garage
37	County Park Commission		286 Mosquito Control	613 Community Center	766 Highway Plant
38	County Utilities Authority		289 Dog Pound	616 Grange Hall	769 Inspection Station
39	County Housing Authority		301 Hospital	619 Forest	772 Weighing Station
40	Municipal Housing Authority		304 Clinic	622 Park	780 Parking Area
41	Municipal Utilities Authority		306 Mediact Office/ HEZ	623 Green Acres	789 Brownsfields
42	Municipal Improvement Authority		307 Health Center	625 Game Preserve	790 Commerc. \ Indust. Purpose
43	Municipal Parking Authority		308 County Food Dist. Facility	628 Bird Sanctuary	795 Vehicle Terminal
44	Patco		309 Rescue Mission	631 Hatchery	801 Airport
45	S. Jersev Transportation Authority		310 Red Cross Facility	634 Stable	805 Air Facility
				637 Camp	810 Air Terminal
					815 Observation Tower
					840 Railroad
					845 Railroad Station
					850 Railroad Depot
					880 Navigation Tower
					901 Lake
					905 Pond
					906 Pool
					909 River
					913 Creek
					917 Canal
					921 Canal Feeder
					925 Canal House
					929 Tidewater Basin
					933 Water Way
					937 Watershed
					940 Vehicle Bridge
					944 Foot Bridge
					948 Bridge Steps
					949 Footpath
					950 Flood Control Dam
					960 Dock Bulkhead
					964 Dock Lock
					968 Dock Port
					980 Lockhouse
					984 Lighthouse
					988 Marine Elevator
					991 Revenue Allocation District
					992 Marine Terminal
					993 Urban Renewal Entity
					994 5 Yr. Tax Agreement
					995 Atlantic City Expressway
					996 Riparian Grant
					997 Residence
					998 Urban Renewal
					999 Public Housing

**TABLE OF AGGREGATES  
OF TAXABLE AND EXEMPT PROPERTY IN THE TAXING DISTRICT OF LYNTHURST**

FOR 2025

(1) VALUE OF LAND	2226,554,900
(2) VALUE OF IMPROVEMENTS	2298,912,400
(3) TOTAL VALUE LAND & IMPRVMT EXCL 2ND CLASS RR	4525,467,300
(4) TAX VALUE MACH,IMPLMNT & EQUIPT OF TELEPHONE, PETROLEUM REFINERIES MISCELLANEOUS	6,191,408
(5) EXEMPTIONS	
POLLUTION CONTROL (RS 54:4-3.56)	
FIRE SUPPRESSION (RS 54:4-3.13)	
FALLOUT SHELTER (RS 54:4-3.48)	
WATER/SEWAGE FAC. (RS 54:4-3.59)	
UEZ ABATEMENT (RS 54:4-3.139)	
HOME IMPROVEMENT (RS 54:4-3.72)	
MULTI FAMILY (RS 54:4-3.121)	
CL 4 ABATEMENT (RS 54:4-3.95)	
RENEWABLE ENERGY (RS 54:4-3.113)	
DWELL ABATEMENT (RS 40A:21-5)	
DWELL EXEMPTION (RS 40A:21-5)	
NEW DWL/CONV ABATE (RS 40A:21-5)	
NEW DWL/CONV EXEM (RS 40A:21-5)	
MUL DWELL EXEM (RS 40A:21-6)	
MUL DWELL ABATE (RS 40A:21-6)	
COM/IND EXEMPTION (RS 40A:21-7)	
TOTAL	
(5A) DEDUCTIONS ALLOWED (C.73,L.1976)	
NBR VETERANS	207
NBR VETERANS WIDOWS	66
TOTAL	273
NBR SENIOR CITIZENS	28
NBR DISABLED PERSONS	9
NBR SURVIVING SPOUSE	
TOTAL	310
(6) NET VALUATION TAXABLE	4531,658,708
(7) TAX RATE - GENL TAX RATE PER \$100 TAXABLE VALUE	2.225
(8) RATIO - AVERAGE RATIO OF ASSESSED TO TRUE VALUE OF REAL PROPERTY	94.38%
(9A) UEZ EXPIRED (-)	
(9B) TRUE VALUE CL II RR PROPERTY (+)	
(10) EQUALIZATION	93,867,687
(11) NET VALUE ON WHICH COUNTY TAXES ARE APPORTIONED	4,825,526,395
(12) APPORTIONMENT OF TAXES	
TOTAL CNTY TAX APPRT	10,779,160.01
ADJUSTMENTS	
CNTY EQUAL TBL APPL (+ OR -)	
APPEALS & CORR. (+ OR -)	68,431.44
NET CNTY TAX APPOR	10,710,728.57
LESS EXCESS STATE AID	

(13) VALUATION OF EXEMPT PROPERTY	
PUBLIC SCHOOL PROP	63,670,000
OTHER SCHOOL PROP	17,412,200
PUBLIC PROP	439,139,400
CHURCH & CHARITABLE PROP	48,636,400
CEMETERY & GRAVEYARD	75,036,900
OTHER EXEMPT PROP	25,235,800
TOTAL VALUE	669,130,700

(14) MISC REVENUE FOR SUPPORT OF BUDGET	
SURPLUS REVENUE APPROPRIATED	5,150,000.00
MISC REVENUE ANTICIPATED	6,232,111.13
RECEIPT FROM DELINQUENT TAX & LIEN	900,000.00
TOTAL MISCELLANEOUS REVENUE	12,282,111.13

(15) APPORTIONMENT OF TAXES

ITEM	AMOUNT	RATE
NET CNTY TX LESS ST AID	10,710,728.57	.237
COUNTY LIBRARY TAX		
COUNTY HEALTH TAX		
COUNTY OPEN SPACE	482,552.64	.011
DISTRICT SCHOOL TAX	49,390,807.00	1.090
CONSOLIDATED SCHOOL TAX		
REGIONAL SCHOOL TAX		
MUNICIPAL OPEN SPACE		
MUNICIPAL LIBRARY TAX	1,697,140.00	.037
LOCAL MUNCLPL PURPOSE TAX	38,525,762.53	.850
TOTAL TAX LEVY	100,806,990.74	
AUTHORIZED RATE		2.225

(16) REAL PROPERTY CLASSIFICATION SUMMARY



	ITEMS	TAX VALUE
1.	VACANT LAND	113
2.	RESIDENTIAL	5,114
3A.	FARM (REGULAR)	60,423,900
3B.	FARM (QUALIFIED)	2652,961,100
4A.	COMMERCIAL	346
4B.	INDUSTRIAL	90
4C.	APARTMENT	56
	TOTAL CLASS 4A,4B,4C	1812,082,300
	TOTAL ALL CLASSES	4525,467,300

STATE OF NEW JERSEY BERGEN COUNTY

I (WE) \_\_\_\_\_ ASSESSOR(S) OF THE  
TAXING DISTRICT OF LYNTHURST DO SWEAR (OR AFFIRM)  
THAT THE FOREGOING TAX LIST AND TAX DUPLICATE CONTAIN THE  
VALUATIONS OF ALL THE PROPERTY LIABLE TO TAXATION IN THE TAXING  
DISTRICT IN WHICH I (WE) AM (ARE) TAX ASSESSOR(S), AND THAT  
SUCH PROPERTY HAS BEEN VALUED WITHOUT FAVOR OR PARTIALITY AT  
ITS TAXABLE VALUE AND I (WE) HAVE ALLOWED ONLY SUCH EXEMPTIONS  
AND DEDUCTIONS AS ARE PRESCRIBED BY LAW

I (WE) DO FURTHER SWEAR (OR AFFIRM) THAT, FOR THE TAX YEAR 2025,  
I (WE) HAVE COMPLETED AND PUT INTO OPERATION A DISTRICT-WIDE  
ADJUSTMENTS OF REAL PROPERTY TAXABLE VALUATIONS AND SUCH TAXABLE  
VALUATIONS CONFORM TO THE PERCENTAGE LEVEL ESTABLISHED FOR SUCH  
YEAR FOR EXPRESSING THE TAXABLE VALUE OF REAL PROPERTY IN THE  
COUNTY.

SWORN AND SUBSCRIBED BEFORE ME


 

\_\_\_\_\_  
ASSESSOR(S)

CERTIFICATION BY COUNTY BOARD

THIS IS TO CERTIFY THAT THE FOREGOING IS A TRUE AND  
COMPLETE RECORD OF THE TAXES ASSESSED FOR THE YEAR 2025 IN THE  
TAXING DISTRICT OF LYNTHURST COUNTY OF  
BERGEN, NEW JERSEY, AND THAT \$ 4,531,658,708 IS THE  
NET VALUATION TAXABLE AND 4,825,526,395 IS THE NET VALUATION  
ON WHICH COUNTY TAXES AND REGIONAL OR CONSOLIDATED SCHOOL TAXES  
ARE APPORTIONED.

ATTEST: \_\_\_\_\_ PRESIDENT  
\_\_\_\_\_  
\_\_\_\_\_  
\_\_\_\_\_  
\_\_\_\_\_  
COMMISSIONER  
COMMISSIONER  
COMMISSIONER

 \_\_\_\_\_ COMMISSIONER  
TAX ADMINISTRATOR  
COUNTY BOARD OF TAXATION  
COMMISSIONER

TAXING DISTRICT 32 LYNDHURST			2025	TAX	LIST	DISTRICT	SUMMARY	COUNTY 02	BERGEN	07/23/25
CLASSIFICATION		NO. OF PARCELS	LAND VALUE	IMPROVEMENT VALUE		TOTAL VALUE		BOOK VALUE OF TANG PERS PROP	EXEMPTION AMOUNT	NET TAXABLE VALUE
1	VACANT LAND	113	60,423,900	0		60,423,900			0	60,423,900
2	RESIDENTIAL	5,114	1,379,281,600	1,273,679,500		2,652,961,100			0	2,652,961,100
3A	FARM (REGULAR)	0	0	0		0			0	0
3B	FARM (QUALIFIED)	0	0	0		0			0	0
4A	COMMERCIAL	346	297,307,900	402,610,300		699,918,200			0	699,918,200
4B	INDUSTRIAL	90	390,370,100	370,714,300		761,084,400			0	761,084,400
4C	APARTMENT	56	99,171,400	251,908,300		351,079,700			0	351,079,700
CLASS 4 TOTAL		492	786,849,400	1,025,232,900		1,812,082,300			0	1,812,082,300
RATABLE TOTAL		5,719	2,226,554,900	2,298,912,400		4,525,467,300			0	4,525,467,300
5A	CLASS 1 RAILROAD	19	300	300		600			0	600
5B	CLASS 2 RAILROAD	4	0	0		0			0	0
RAILROAD TOTAL		23	300	300		600			0	600
6A	TELEPHONE	1						6,191,408		6,191,408
6B	PETROL REFINRIES	0						0		0
6C	MISCELLANEOUS	0						0		0
PUBLIC UTIL. TOTAL		1						6,191,408		6,191,408
15A	PUBLIC SCHOOL	32	32,772,100	30,897,900		63,670,000			0	63,670,000
15B	OTHER SCHOOL	1	16,159,500	1,252,700		17,412,200			0	17,412,200
15C	PUBLIC PROPERTY	71	385,003,600	54,135,800		439,139,400			0	439,139,400
15D	CHARITABLE	37	18,881,100	29,755,300		48,636,400			0	48,636,400
15E	CEMETERY	2	74,161,400	875,500		75,036,900			0	75,036,900
15F	MISCELLANEOUS	88	18,480,200	6,755,600		25,235,800			0	25,235,800
EXEMPT TOTAL		231	545,457,900	123,672,800		669,130,700			0	669,130,700
----- D E D U C T I O N S -----			----- E X E M P T I O N S -----			-----		----- E X E M P T I O N S -----		-----
CLASSIFICATION		NO. OF DEDUCTS	DEDUCTION AMOUNT	CLASSIFICATION		NO. OF PARCELS	EXEMPTION AMOUNT	CLASSIFICATION		NO. OF PARCELS
SENIOR CITIZEN		28	7,000	FIRE SUPPRESS		0	0	DWELL ABATE		0
DISABLED PERSON		9	2,250	POLLUTION CNTRL		0	0	DWELL EXEMP		0
SURVIVING SPOUSE		0	0	FALLOUT SHELTER		0	0	NEW DWEL/CONV ABAT		0
VETERAN		207	51,750	WATER/SEWAGE FAC		0	0	NEW DWEL/CONV EXMT		0
WIDOW OF VETERAN		66	16,500	HOME IMPROVEMENT		0	0	MUL DWELL EXEMP		0
				CLASS 4 ABATEMENT		0	0	MUL DWELL ABATE		0
				MULTI-FAMILY DWELL		0	0	COM/IND EXEMP		0
				UEZ ABATEMENT		0	0	RENEWABLE ENERGY		0

I ASSESSOR OF THE TAXING DISTRICT OF LYNDBURST DO SWEAR (OR AFFIRM) THAT THE FOREGOING  
TAX LIST AND TAX DUPLICATE CONTAIN THE VALUATIONS OF ALL THE PROPERTY LIABLE TO TAXATION IN THE TAXING DISTRICT IN WHICH I AM TAX  
ASSESSOR, AND THAT SUCH PROPERTY HAS BEEN VALUED WITHOUT FAVOR OR PARTIALITY AT ITS TAXABLE VALUE AND I HAVE ALLOWED ONLY SUCH  
EXEMPTIONS AND DEDUCTIONS AS ARE PRESCRIBED BY LAW.

-----  
ASSESSOR

I DO FURTHER SWEAR (OR AFFIRM) THAT, FOR THE TAX YEAR 2025, I HAVE COMPLETED AND PUT INTO OPERATION A DISTRICT WIDE ADJUSTMENT OF  
REAL PROPERTY TAXABLE VALUATIONS AND SUCH TAXABLE VALUATIONS CONFORM TO THE PERCENTAGE LEVEL ESTABLISHED FOR SUCH YEAR FOR  
EXPRESSING THE TAXABLE VALUE OF REAL PROPERTY IN THE COUNTY.

-----  
ASSESSOR

SWORN AND SUBSCRIBED BEFORE ME







## 2025 TAX CALCULATION ACKNOWLEDGEMENT REPORT

TAXING DISTRICT 32 LYNDHURST

COUNTY 02 BERGEN

BLOCK	LOT	QUALIFIC.	PROPERTY LOCATION	CLASS	NET VAL	TAX AMOUNTS				
						TOT YEAR	1ST HALF	2ND HALF	PRELIM.	
23	10		535-537 NEW YORK AVENUE	1	11300	251.43	3138.39	2886.96-	125.72	*OVERBILL*
52	5	X	116 COURT AVE	15F	510700	.00	5145.28	5145.28-	.00	*OVERBILL*
139	2		WEART AVE	15C	247900	.00	2585.60	2585.60-	.00	*OVERBILL*
213	1		628 TEN EYCK AVE	15F	461100	.00	4741.48	4741.48-	.00	*OVERBILL*
213	29		728 FOURTH ST	15F	516000	.00	5312.00	5312.00-	.00	*OVERBILL*
229	6		HM VALLEY BRK AVE & POLITO	4B	2250000	50062.50	85422.75	35360.25-	25031.25	*OVERBILL*

2025 TAX CALCULATION ACKNOWLEDGEMENT REPORT

TAXING DISTRICT 32 LYNDHURST

COUNTY 02 BERGEN

	COUNT	NET VALUE	TOTAL TAXES (GENERAL)	TOTAL TAXES (SPECIAL)	DEDUCTION AMOUNT	NET AMOUNT OF TAXES	2025 TAXES (1ST HALF)	2025 TAXES (2ND HALF)	2026 TAXES (1ST HALF)
* RATABLES *	5,719	4,525,467,300	100,691,661.45	.00	77,500.00	100,614,161.45	46,876,556.19	53,737,605.26	50,307,095.15
* RAILROADS *	23	600	.00	.00	.00	.00	.00	.00	.00
* UTILITIES *	1	6,191,408	137,758.83	.00	.00	137,758.83	55,582.48	82,176.35	68,879.42
* EXEMPTS *	231	669,130,700	.00	.00	.00	.00	17,784.36	17,784.36-	.00

## TAX RATES FOR THE YEAR OF 2025

TAXING DISTRICT 32 LYNDHURST COUNTY 02 BERGEN

DESCRIPTION OF TAX	SPECIAL TAX CODE	RATE PER \$100	FLAT TAX AMOUNT
COUNTY TAX		.237	
COUNTY OPEN SPACE		.011	
SCHOOL TAX		1.090	
LIBRARY TAX		.037	
LOCAL MUNICIPAL TAX		.850	
MUNICIPAL OPEN SPACE		.000	
		-----	
TOTAL PROPERTY TAX 2025		2.225	

## SPECIAL TAX DESCRIPTION.....

* STATE AID RATE	A01	.000
------------------	-----	------

\* STATE AID NOT PART OF GENERAL TAX RATE



TAX RATE EDIT AUDIT TRAIL									
CTY/ DIST	TAX YEAR	RATE SEQ	RATE DESCRIPTION	TAX RATE	FLAT AMOUNT	--SPECIAL TAX DATA--			INHIBIT FLAGS
						CODE	RATE	FLAT	
0232	2025	01	COUNTY TAX	00237	000000				
0232	2025	02	COUNTY OPEN SPACE	00011	000000				
0232	2025	03	SCHOOL TAX	01090	000000				
0232	2025	04	LIBRARY TAX	00037	000000				
0232	2025	05	LOCAL MUNICIPAL TAX	00850	000000				
0232	2025	06	MUNICIPAL OPEN SPACE	00000	000000				
0232	2025	07	STATE AID RATE			A01	00000	000000	
				-----	-----		-----	-----	
0232	2025	00	TOTAL PROPERTY TAX 2025	2.225	.00		.000	.00	

\*\*\* TAX RATE ACCEPTED

TAXING DISTRICT NO. 32 LYNDHURST

COUNTY NO. 02 BERGEN

PAGE NO	NET TAXABLE VALUE	TOTAL TAXES (GENERAL)	TOTAL TAXES (SPECIAL)	DEDUCTION AMOUNT	NET AMOUNT OF TAXES	2025 TAXES (1ST HALF)	2025 TAXES (2ND HALF)	2026 TAXES (1ST HALF)
0001	95,000	2,113.77	.00	.00	2,113.77	990.87	1,122.90	1,060.00
0002	1,288,900	28,678.03	.00	250.00	28,428.03	13,151.36	15,276.67	14,212.00
0003	9,341,700	207,852.85	.00	250.00	207,602.85	97,777.27	109,825.58	103,802.00
0004	13,952,300	310,438.72	.00	.00	310,438.72	141,443.34	168,995.38	155,220.00
0005	8,791,800	195,617.58	.00	.00	195,617.58	90,149.66	105,467.92	97,808.00
0006	6,595,600	146,752.13	.00	.00	146,752.13	68,038.05	78,714.08	73,380.00
0007	5,798,200	129,009.99	.00	.00	129,009.99	59,972.51	69,037.48	64,500.00
0008	14,248,500	317,029.15	.00	250.00	316,779.15	145,894.01	170,885.14	158,386.00
0009	9,264,200	206,128.49	.00	250.00	205,878.49	94,273.83	111,604.66	102,938.00
0010	7,391,200	164,454.24	.00	250.00	164,204.24	76,901.62	87,302.62	82,104.00
0011	4,875,000	108,468.77	.00	.00	108,468.77	50,467.67	58,001.10	54,234.00
0012	5,591,700	124,415.35	.00	.00	124,415.35	58,079.44	66,335.91	62,202.00
0013	7,610,800	169,340.35	.00	.00	169,340.35	79,297.23	90,043.12	84,668.00
0014	13,423,100	298,664.02	.00	.00	298,664.02	136,099.02	162,565.00	149,332.00
0015	9,072,500	201,863.15	.00	250.00	201,613.15	93,456.13	108,157.02	100,808.00
0016	6,431,000	143,089.78	.00	.00	143,089.78	66,271.21	76,818.57	71,546.00
0017	12,130,400	269,901.44	.00	.00	269,901.44	125,561.61	144,339.83	134,950.00
0018	6,894,400	153,400.44	.00	250.00	153,150.44	71,097.33	82,053.11	76,574.00
0019	5,465,500	121,607.41	.00	.00	121,607.41	56,854.10	64,753.31	60,804.00
0020	6,823,900	151,831.81	.00	500.00	151,331.81	70,300.65	81,031.16	75,664.00
0021	9,829,500	218,706.40	.00	250.00	218,456.40	102,171.43	116,284.97	109,228.00
0022	6,991,800	155,567.58	.00	.00	155,567.58	75,365.15	80,202.43	77,784.00
0023	9,202,200	204,748.99	.00	.00	204,748.99	94,517.74	110,231.25	102,370.00
0024	6,914,400	153,845.44	.00	.00	153,845.44	72,166.25	81,679.19	76,918.00
0025	12,923,700	287,552.35	.00	.00	287,552.35	132,448.51	155,103.84	143,776.00
0026	10,047,800	223,563.58	.00	250.00	223,313.58	101,673.91	121,639.67	111,658.00
0027	5,988,500	133,244.15	.00	500.00	132,744.15	61,515.29	71,228.86	66,372.00
0028	9,156,900	203,741.06	.00	250.00	203,491.06	94,275.91	109,215.15	101,746.00
0029	7,198,900	160,175.56	.00	.00	160,175.56	74,261.64	85,913.92	80,088.00
0030	5,123,100	113,989.02	.00	.00	113,989.02	52,054.09	61,934.93	56,994.00
0031	6,669,000	148,385.27	.00	.00	148,385.27	68,647.50	79,737.77	74,188.00
0032	8,187,800	182,178.59	.00	500.00	181,678.59	84,664.67	97,013.92	90,840.00
0033	7,876,900	175,261.05	.00	.00	175,261.05	81,360.30	93,900.75	87,628.00
0034	8,607,800	191,523.59	.00	250.00	191,273.59	88,945.14	102,328.45	95,634.00
0035	5,471,900	121,749.80	.00	250.00	121,499.80	55,946.73	65,553.07	60,752.00
0036	6,276,300	139,647.71	.00	.00	139,647.71	64,921.57	74,726.14	69,824.00
0037	5,670,900	126,177.58	.00	.00	126,177.58	58,704.26	67,473.32	63,094.00
0038	6,136,400	136,534.93	.00	.00	136,534.93	63,429.04	73,105.89	68,268.00
0039	6,521,300	145,098.94	.00	250.00	144,848.94	66,874.22	77,974.72	72,422.00
0040	5,977,800	133,006.07	.00	.00	133,006.07	61,772.74	71,233.33	66,504.00
0041	5,677,200	126,317.73	.00	250.00	126,067.73	58,177.69	67,890.04	63,036.00
0042	7,683,200	170,951.24	.00	500.00	170,451.24	79,884.76	90,566.48	85,228.00
0043	8,355,600	185,912.14	.00	250.00	185,662.14	86,834.11	98,828.03	92,832.00
0044	8,230,700	183,133.09	.00	250.00	182,883.09	85,077.71	97,805.38	91,440.00
0045	7,786,300	173,245.21	.00	250.00	172,995.21	82,918.70	90,076.51	86,502.00
0046	8,042,500	178,945.66	.00	500.00	178,445.66	80,942.38	97,503.28	89,226.00
0047	7,111,600	158,233.13	.00	250.00	157,983.13	72,851.68	85,131.45	78,990.00
0048	6,881,500	153,113.41	.00	.00	153,113.41	71,168.11	81,945.30	76,556.00
0049	6,335,400	140,962.70	.00	250.00	140,712.70	65,238.81	75,473.89	70,354.00
0050	5,858,500	130,351.67	.00	250.00	130,101.67	60,611.01	69,490.66	65,050.00
0051	5,933,800	132,027.09	.00	.00	132,027.09	61,140.69	70,886.40	66,012.00
0052	6,775,400	150,752.68	.00	250.00	150,502.68	69,984.44	80,518.24	75,246.00
0053	6,004,900	133,609.07	.00	500.00	133,109.07	62,037.99	71,071.08	66,556.00
0054	5,730,500	127,503.65	.00	.00	127,503.65	59,265.37	68,238.28	63,752.00
0055	5,712,000	127,092.03	.00	.00	127,092.03	59,088.07	68,003.96	63,546.00
0056	6,030,800	134,185.34	.00	.00	134,185.34	62,088.77	72,096.57	67,092.00
0057	5,751,600	127,973.14	.00	.00	127,973.14	59,432.27	68,540.87	63,986.00
0058	10,827,600	240,914.12	.00	250.00	240,664.12	110,475.81	130,188.31	120,334.00
0059	6,458,000	143,690.54	.00	.00	143,690.54	66,637.45	77,053.09	71,850.00
0060	10,790,600	240,090.88	.00	.00	240,090.88	110,260.79	129,830.09	120,046.00
0061	6,228,300	138,579.72	.00	250.00	138,329.72	64,165.56	74,164.16	69,162.00
0062	7,601,500	169,133.40	.00	.00	169,133.40	78,326.20	90,807.20	84,570.00
0063	8,055,300	179,230.46	.00	250.00	178,980.46	82,833.16	96,147.30	89,490.00
0064	8,709,400	193,784.19	.00	500.00	193,284.19	89,202.92	104,081.27	96,642.00
0065	6,461,400	143,766.20	.00	.00	143,766.20	67,116.04	76,650.16	71,884.00

TAXING DISTRICT NO. 32 LYNDHURST

COUNTY NO. 02 BERGEN

PAGE NO	NET TAXABLE VALUE	TOTAL TAXES (GENERAL)	TOTAL TAXES (SPECIAL)	DEDUCTION AMOUNT	NET AMOUNT OF TAXES	2025 TAXES (1ST HALF)	2025 TAXES (2ND HALF)	2026 TAXES (1ST HALF)
0066	11,507,700	256,046.37	.00	.00	256,046.37	118,372.19	137,674.18	128,022.00
0067	8,518,600	189,538.88	.00	500.00	189,038.88	87,767.77	101,271.11	94,520.00
0068	7,244,100	161,181.26	.00	250.00	160,931.26	75,690.73	85,240.53	80,464.00
0069	9,515,600	211,722.16	.00	.00	211,722.16	97,974.24	113,747.92	105,860.00
0070	8,119,500	180,658.89	.00	.00	180,658.89	83,958.41	96,700.48	90,326.00
0071	8,958,900	199,335.56	.00	250.00	199,085.56	91,863.44	107,222.12	99,542.00
0072	7,625,900	169,676.31	.00	.00	169,676.31	78,805.96	90,870.35	84,834.00
0073	5,573,500	124,010.41	.00	250.00	123,760.41	57,560.07	66,200.34	61,880.00
0074	7,310,500	162,658.66	.00	250.00	162,408.66	75,584.31	86,824.35	81,202.00
0075	10,231,300	227,646.46	.00	250.00	227,396.46	104,984.57	122,411.89	113,700.00
0076	7,261,300	161,563.96	.00	250.00	161,313.96	74,950.17	86,363.79	80,660.00
0077	6,635,600	147,642.13	.00	.00	147,642.13	68,324.88	79,317.25	73,820.00
0078	8,835,800	196,596.60	.00	.00	196,596.60	90,326.97	106,269.63	98,298.00
0079	7,825,900	174,126.30	.00	.00	174,126.30	80,336.06	93,790.24	87,068.00
0080	8,430,900	187,587.57	.00	250.00	187,337.57	86,616.13	100,721.44	93,670.00
0081	8,126,000	180,803.54	.00	250.00	180,553.54	83,942.93	96,610.61	90,278.00
0082	9,060,300	201,591.72	.00	250.00	201,341.72	93,438.38	107,903.34	100,672.00
0083	7,691,500	171,135.91	.00	500.00	170,635.91	79,758.58	90,877.33	85,314.00
0084	8,521,000	189,592.28	.00	250.00	189,342.28	88,032.53	101,309.75	94,666.00
0085	9,221,500	205,178.41	.00	.00	205,178.41	95,550.30	109,628.11	102,590.00
0086	9,141,700	203,402.85	.00	500.00	202,902.85	94,820.52	108,082.33	101,454.00
0087	8,770,800	195,150.34	.00	500.00	194,650.34	90,513.99	104,136.35	97,328.00
0088	8,578,100	190,862.76	.00	500.00	190,362.76	88,547.92	101,814.84	95,180.00
0089	7,963,900	177,196.80	.00	.00	177,196.80	82,156.11	95,040.69	88,598.00
0090	7,930,300	176,449.19	.00	250.00	176,199.19	82,013.35	94,185.84	88,102.00
0091	6,248,100	139,020.24	.00	.00	139,020.24	64,807.89	74,212.35	69,512.00
0092	8,044,800	178,996.83	.00	250.00	178,746.83	83,211.96	95,534.87	89,374.00
0093	6,320,500	140,631.14	.00	.00	140,631.14	65,253.26	75,377.88	70,318.00
0094	5,722,100	127,316.76	.00	250.00	127,066.76	58,971.41	68,095.35	63,536.00
0095	7,482,200	166,478.99	.00	.00	166,478.99	77,254.01	89,224.98	83,238.00
0096	5,743,100	127,784.01	.00	250.00	127,534.01	58,951.59	68,582.42	63,768.00
0097	8,104,800	180,331.84	.00	.00	180,331.84	83,091.67	97,240.17	90,166.00
0098	4,725,900	105,151.29	.00	750.00	104,401.29	51,140.91	53,260.38	52,198.00
0099	6,333,400	140,918.18	.00	750.00	140,168.18	65,056.61	75,111.57	70,088.00
0100	7,484,600	166,532.39	.00	.00	166,532.39	77,264.60	89,267.79	83,264.00
0101	5,698,800	126,798.34	.00	250.00	126,548.34	58,607.41	67,940.93	63,272.00
0102	6,274,600	139,609.90	.00	.00	139,609.90	64,759.91	74,849.99	69,804.00
0103	6,203,800	138,034.58	.00	750.00	137,284.58	63,516.09	73,768.49	68,644.00
0104	6,724,300	149,615.71	.00	.00	149,615.71	69,792.37	79,823.34	74,806.00
0105	6,307,700	140,346.37	.00	500.00	139,846.37	64,786.30	75,060.07	69,922.00
0106	6,511,600	144,883.12	.00	.00	144,883.12	67,228.69	77,654.43	72,444.00
0107	6,393,500	142,255.41	.00	250.00	142,005.41	65,723.79	76,281.62	71,004.00
0108	6,259,100	139,265.01	.00	.00	139,265.01	64,579.48	74,685.53	69,636.00
0109	6,188,800	137,700.84	.00	500.00	137,200.84	63,621.28	73,579.56	68,600.00
0110	5,674,500	126,257.65	.00	250.00	126,007.65	58,433.22	67,574.43	63,004.00
0111	5,766,700	128,309.11	.00	.00	128,309.11	59,675.29	68,633.82	64,158.00
0112	5,914,400	131,595.43	.00	500.00	131,095.43	60,789.52	70,305.91	65,550.00
0113	5,829,800	129,713.08	.00	.00	129,713.08	60,851.81	68,861.27	64,858.00
0114	6,493,700	144,484.86	.00	250.00	144,234.86	66,920.11	77,314.75	72,122.00
0115	7,507,800	167,048.60	.00	.00	167,048.60	77,567.94	89,480.66	83,524.00
0116	6,433,600	143,147.63	.00	250.00	142,897.63	66,683.35	76,214.28	71,450.00
0117	5,938,100	132,122.76	.00	250.00	131,872.76	61,318.16	70,554.60	65,938.00
0118	6,322,900	140,684.56	.00	.00	140,684.56	64,750.52	75,934.04	70,342.00
0119	5,669,500	126,146.41	.00	.00	126,146.41	57,051.10	69,095.31	63,074.00
0120	5,905,900	131,406.29	.00	1,000.00	130,406.29	60,861.82	69,544.47	65,200.00
0121	8,098,700	180,196.09	.00	250.00	179,946.09	83,218.03	96,728.06	89,972.00
0122	5,926,100	131,855.77	.00	.00	131,855.77	61,007.18	70,848.59	65,928.00
0123	5,644,800	125,596.84	.00	750.00	124,846.84	57,873.46	66,973.38	62,118.00
0124	7,382,000	164,249.52	.00	.00	164,249.52	83,044.75	81,204.77	82,124.00
0125	6,929,600	154,183.64	.00	250.00	153,933.64	71,572.94	82,360.70	76,966.00
0126	11,822,200	263,043.97	.00	.00	263,043.97	120,047.41	142,996.56	131,522.00
0127	6,805,600	151,424.63	.00	500.00	150,924.63	70,429.95	80,494.68	75,464.00
0128	6,696,800	149,003.83	.00	.00	149,003.83	68,787.96	80,215.87	74,504.00
0129	9,386,700	208,854.11	.00	250.00	208,604.11	95,604.70	112,999.41	104,302.00
0130	8,219,700	182,888.36	.00	.00	182,888.36	84,846.00	98,042.36	91,446.00

TAXING DISTRICT NO. 32 LYNDHURST

COUNTY NO. 02 BERGEN

PAGE NO	NET TAXABLE VALUE	TOTAL TAXES (GENERAL)	TOTAL TAXES (SPECIAL)	DEDUCTION AMOUNT	NET AMOUNT OF TAXES	2025 TAXES (1ST HALF)	2025 TAXES (2ND HALF)	2026 TAXES (1ST HALF)
0131	11,238,700	250,061.12	.00	.00	250,061.12	115,405.88	134,655.24	125,034.00
0132	10,634,100	236,608.76	.00	.00	236,608.76	108,549.22	128,059.54	118,300.00
0133	12,495,500	278,024.91	.00	250.00	277,774.91	126,682.98	151,091.93	138,890.00
0134	6,888,300	153,264.71	.00	.00	153,264.71	71,097.18	82,167.53	76,632.00
0135	6,566,500	146,104.66	.00	.00	146,104.66	67,734.55	78,370.11	73,052.00
0136	8,613,700	191,654.85	.00	.00	191,654.85	88,405.91	103,248.94	95,826.00
0137	7,567,000	168,365.77	.00	.00	168,365.77	77,491.80	90,873.97	84,182.00
0138	7,706,400	171,467.44	.00	.00	171,467.44	79,518.36	91,949.08	85,734.00
0139	8,408,800	187,095.82	.00	.00	187,095.82	85,590.71	101,505.11	93,550.00
0140	5,871,700	130,645.35	.00	250.00	130,395.35	60,502.53	69,892.82	65,198.00
0141	5,222,700	116,205.10	.00	250.00	115,955.10	53,876.35	62,078.75	57,978.00
0142	41,371,200	920,509.22	.00	250.00	920,259.22	419,709.63	500,549.59	460,130.00
0143	8,899,400	198,011.68	.00	250.00	197,761.68	91,195.95	106,565.73	98,884.00
0144	8,765,000	195,021.28	.00	250.00	194,771.28	90,042.38	104,728.90	97,386.00
0145	9,024,800	200,801.82	.00	750.00	200,051.82	97,672.09	102,379.73	100,028.00
0146	7,537,800	167,716.10	.00	.00	167,716.10	77,876.65	89,839.45	83,860.00
0147	9,088,000	202,208.03	.00	500.00	201,708.03	93,711.82	107,996.21	100,856.00
0148	8,886,000	197,713.53	.00	.00	197,713.53	90,172.60	107,540.93	98,858.00
0149	8,029,100	178,647.51	.00	250.00	178,397.51	82,777.91	95,619.60	89,202.00
0150	6,233,700	138,699.87	.00	250.00	138,449.87	64,382.50	74,067.37	69,222.00
0151	4,121,900	91,712.34	.00	250.00	91,462.34	42,400.26	49,062.08	45,734.00
0152	4,138,800	92,088.35	.00	.00	92,088.35	42,573.23	49,515.12	46,056.00
0153	4,223,700	93,977.37	.00	.00	93,977.37	43,573.46	50,403.91	46,994.00
0154	56,858,400	1,265,099.42	.00	.00	1,265,099.42	575,480.49	689,618.93	632,554.00
0155	7,813,800	173,857.09	.00	.00	173,857.09	81,223.67	92,633.42	86,932.00
0156	7,760,400	172,668.95	.00	750.00	171,918.95	79,497.98	92,420.97	85,958.00
0157	8,754,700	194,792.10	.00	.00	194,792.10	89,593.75	105,198.35	97,396.00
0158	7,671,000	170,679.77	.00	250.00	170,429.77	78,819.70	91,610.07	85,214.00
0159	9,579,400	213,141.69	.00	.00	213,141.69	97,632.15	115,509.54	106,570.00
0160	7,161,200	159,336.72	.00	.00	159,336.72	74,192.80	85,143.92	79,666.00
0161	8,890,400	197,811.43	.00	250.00	197,561.43	91,235.58	106,325.85	98,782.00
0162	6,959,100	154,840.00	.00	.00	154,840.00	71,438.23	83,401.77	77,418.00
0163	8,302,500	184,730.67	.00	500.00	184,230.67	85,436.66	98,794.01	92,120.00
0164	7,702,100	171,371.75	.00	250.00	171,121.75	78,792.59	92,379.16	85,564.00
0165	11,048,900	245,838.04	.00	.00	245,838.04	112,623.18	133,214.86	122,918.00
0166	6,736,200	149,880.48	.00	.00	149,880.48	68,992.41	80,888.07	74,942.00
0167	8,533,200	189,863.72	.00	.00	189,863.72	96,773.90	93,089.82	94,932.00
0168	9,225,400	205,265.18	.00	.00	205,265.18	100,331.42	104,933.76	102,636.00
0169	8,023,000	178,511.78	.00	.00	178,511.78	81,864.21	96,647.57	89,256.00
0170	8,837,200	196,627.71	.00	.00	196,627.71	85,703.35	110,924.36	98,312.00
0171	11,221,900	249,687.31	.00	500.00	249,187.31	114,745.99	134,441.32	124,592.00
0172	7,472,300	166,258.70	.00	.00	166,258.70	77,133.01	89,125.69	83,132.00
0173	7,861,200	174,911.72	.00	.00	174,911.72	81,161.07	93,750.65	87,458.00
0174	7,673,600	170,737.62	.00	.00	170,737.62	79,221.25	91,516.37	85,372.00
0175	7,915,500	176,119.90	.00	.00	176,119.90	81,633.56	94,486.34	88,058.00
0176	6,186,600	137,651.88	.00	250.00	137,401.88	63,503.27	73,898.61	68,700.00
0177	10,152,400	225,890.92	.00	250.00	225,640.92	103,261.37	122,379.55	112,820.00
0178	8,111,200	180,474.22	.00	.00	180,474.22	82,718.28	97,755.94	90,238.00
0179	9,180,000	204,255.04	.00	.00	204,255.04	94,326.86	109,928.18	102,130.00
0180	8,874,300	197,453.19	.00	.00	197,453.19	91,401.26	106,051.93	98,726.00
0181	8,139,300	181,099.46	.00	.00	181,099.46	83,484.89	97,614.57	90,550.00
0182	7,211,700	160,460.37	.00	.00	160,460.37	74,648.60	85,811.77	80,232.00
0183	7,419,900	165,092.81	.00	250.00	164,842.81	75,729.31	89,113.50	82,424.00
0184	13,993,900	311,364.28	.00	.00	311,364.28	141,561.19	169,803.09	155,680.00
0185	7,499,200	166,857.24	.00	500.00	166,357.24	77,190.72	89,166.52	83,178.00
0186	9,141,200	203,391.72	.00	250.00	203,141.72	92,294.22	110,847.50	101,574.00
0187	9,397,600	209,096.61	.00	.00	209,096.61	95,369.86	113,726.75	104,544.00
0188	8,862,600	197,192.90	.00	250.00	196,942.90	91,762.29	105,180.61	98,472.00
0189	9,324,700	207,474.59	.00	250.00	207,224.59	96,554.88	110,669.71	103,614.00
0190	9,621,200	214,071.73	.00	500.00	213,571.73	99,244.94	114,326.79	106,790.00
0191	9,026,100	200,830.76	.00	.00	200,830.76	93,274.49	107,556.27	100,416.00
0192	8,722,300	194,071.22	.00	250.00	193,821.22	89,120.37	104,700.85	96,910.00
0193	8,592,600	191,185.37	.00	500.00	190,685.37	88,592.76	102,092.61	95,344.00
0194	8,306,200	184,812.97	.00	.00	184,812.97	82,819.44	101,993.53	92,402.00
0195	7,277,700	161,928.85	.00	.00	161,928.85	75,053.26	86,875.59	80,966.00

TAXING DISTRICT NO. 32 LYNDHURST

COUNTY NO. 02 BERGEN

PAGE NO	NET TAXABLE VALUE	TOTAL TAXES (GENERAL)	TOTAL TAXES (SPECIAL)	DEDUCTION AMOUNT	NET AMOUNT OF TAXES	2025 TAXES (1ST HALF)	2025 TAXES (2ND HALF)	2026 TAXES (1ST HALF)
0196	7,086,200	157,667.97	.00	500.00	157,167.97	73,053.11	84,114.86	78,582.00
0197	9,576,100	213,068.25	.00	.00	213,068.25	99,056.87	114,011.38	106,534.00
0198	8,349,800	185,783.08	.00	250.00	185,533.08	87,149.11	98,383.97	92,770.00
0199	8,206,500	182,594.66	.00	.00	182,594.66	84,798.02	97,796.64	91,296.00
0200	8,135,600	181,017.13	.00	250.00	180,767.13	83,989.85	96,777.28	90,382.00
0201	8,487,800	188,853.58	.00	.00	188,853.58	87,789.35	101,064.23	94,424.00
0202	4,658,700	103,656.09	.00	.00	103,656.09	48,009.34	55,646.75	51,828.00
0203	4,623,300	102,868.47	.00	250.00	102,618.47	47,617.32	55,001.15	51,308.00
0204	9,127,600	203,089.12	.00	.00	203,089.12	94,294.55	108,794.57	101,548.00
0205	9,367,400	208,424.69	.00	250.00	208,174.69	96,778.08	111,396.61	104,086.00
0206	8,379,400	186,441.68	.00	.00	186,441.68	86,547.13	99,894.55	93,220.00
0207	13,860,000	308,385.03	.00	250.00	308,135.03	152,126.97	156,008.06	154,066.00
0208	7,451,800	165,802.59	.00	.00	165,802.59	76,831.59	88,971.00	82,902.00
0209	7,628,900	169,743.04	.00	.00	169,743.04	79,277.41	90,465.63	84,872.00
0210	9,577,600	213,101.65	.00	.00	213,101.65	99,124.68	113,976.97	106,552.00
0211	9,183,200	204,326.24	.00	250.00	204,076.24	82,026.92	122,049.32	102,040.00
0212	7,163,700	159,392.37	.00	250.00	159,142.37	73,853.99	85,288.38	79,570.00
0213	7,091,900	157,794.83	.00	.00	157,794.83	74,420.18	83,374.65	78,898.00
0214	8,419,700	187,338.34	.00	.00	187,338.34	86,688.96	100,649.38	93,668.00
0215	8,838,900	196,665.57	.00	250.00	196,415.57	91,154.22	105,261.35	98,210.00
0216	7,181,800	159,795.10	.00	250.00	159,545.10	74,062.58	85,482.52	79,774.00
0217	7,011,200	155,999.24	.00	.00	155,999.24	72,348.78	83,650.46	78,002.00
0218	6,594,000	146,716.52	.00	.00	146,716.52	68,046.40	78,670.12	73,360.00
0219	5,842,200	129,988.97	.00	.00	129,988.97	60,317.77	69,671.20	64,994.00
0220	7,388,500	164,394.16	.00	250.00	164,144.16	76,163.18	87,980.98	82,070.00
0221	7,428,200	165,277.50	.00	250.00	165,027.50	76,621.07	88,406.43	82,514.00
0222	6,915,300	153,865.46	.00	.00	153,865.46	71,361.04	82,504.42	76,934.00
0223	7,013,800	156,057.10	.00	500.00	155,557.10	72,169.69	83,387.41	77,780.00
0224	7,233,900	160,954.30	.00	1,000.00	159,954.30	73,977.52	85,977.78	79,976.00
0225	7,430,900	165,337.57	.00	500.00	164,837.57	76,514.85	88,322.72	82,418.00
0226	6,698,400	149,039.43	.00	500.00	148,539.43	69,151.26	79,388.17	74,270.00
0227	7,312,600	162,705.38	.00	500.00	162,205.38	75,350.84	86,854.54	81,106.00
0228	6,835,500	152,089.91	.00	500.00	151,589.91	70,318.37	81,271.54	75,796.00
0229	6,381,600	141,990.62	.00	.00	141,990.62	65,221.96	76,768.66	70,996.00
0230	7,244,600	161,192.38	.00	.00	161,192.38	74,805.03	86,387.35	80,596.00
0231	6,882,100	153,126.75	.00	.00	153,126.75	71,012.68	82,114.07	76,564.00
0232	6,795,200	151,193.25	.00	250.00	150,943.25	70,004.27	80,938.98	75,474.00
0233	7,387,700	164,376.36	.00	.00	164,376.36	75,830.30	88,546.06	82,188.00
0234	6,762,900	150,474.56	.00	250.00	150,224.56	69,679.91	80,544.65	75,110.00
0235	6,932,800	154,254.83	.00	.00	154,254.83	71,506.03	82,748.80	77,124.00
0236	7,205,200	160,315.74	.00	500.00	159,815.74	74,017.91	85,797.83	79,910.00
0237	7,613,300	169,395.95	.00	.00	169,395.95	78,549.40	90,846.55	84,698.00
0238	7,243,100	161,159.00	.00	750.00	160,409.00	73,152.38	87,256.62	80,206.00
0239	7,447,100	165,698.00	.00	250.00	165,448.00	76,780.63	88,667.37	82,722.00
0240	6,370,800	141,750.33	.00	250.00	141,500.33	65,608.02	75,892.31	70,750.00
0241	7,775,300	173,000.47	.00	250.00	172,750.47	79,568.72	93,181.75	86,376.00
0242	8,215,900	182,803.81	.00	250.00	182,553.81	84,432.06	98,121.75	91,276.00
0243	8,910,100	198,249.76	.00	.00	198,249.76	91,775.70	106,474.06	99,124.00
0244	7,767,000	172,815.78	.00	.00	172,815.78	79,841.68	92,974.10	86,410.00
0245	7,856,100	174,798.26	.00	250.00	174,548.26	80,267.37	94,280.89	87,272.00
0246	7,462,800	166,047.34	.00	1,250.00	164,797.34	76,349.48	88,447.86	82,398.00
0247	6,468,400	143,921.94	.00	250.00	143,671.94	66,610.36	77,061.58	71,838.00
0248	7,233,700	160,949.85	.00	250.00	160,699.85	74,565.28	86,134.57	80,348.00
0249	6,003,800	133,584.58	.00	.00	133,584.58	62,000.12	71,584.46	66,792.00
0250	6,769,900	150,630.30	.00	250.00	150,380.30	72,194.56	78,185.74	75,190.00
0251	7,839,300	174,424.46	.00	250.00	174,174.46	80,794.11	93,380.35	87,086.00
0252	6,692,500	148,908.16	.00	.00	148,908.16	68,911.03	79,997.13	74,454.00
0253	7,165,600	159,434.62	.00	750.00	158,684.62	73,602.93	85,081.69	79,342.00
0254	7,284,600	162,082.37	.00	500.00	161,582.37	74,715.66	86,866.71	80,792.00
0255	7,041,800	156,680.09	.00	250.00	156,430.09	72,630.56	83,799.53	78,212.00
0256	7,815,800	173,901.59	.00	250.00	173,651.59	80,543.79	93,107.80	86,826.00
0257	8,649,500	192,451.41	.00	250.00	192,201.41	89,195.48	103,005.93	96,100.00
0258	6,830,100	151,969.77	.00	.00	151,969.77	70,379.60	81,590.17	75,988.00
0259	7,985,900	177,686.31	.00	.00	177,686.31	82,348.02	95,338.29	88,842.00
0260	6,942,400	154,468.44	.00	.00	154,468.44	71,616.59	82,851.85	77,232.00

TAXING DISTRICT NO. 32 LYNDHURST

COUNTY NO. 02 BERGEN

PAGE NO	NET TAXABLE VALUE	TOTAL TAXES (GENERAL)	TOTAL TAXES (SPECIAL)	DEDUCTION AMOUNT	NET AMOUNT OF TAXES	2025 TAXES (1ST HALF)	2025 TAXES (2ND HALF)	2026 TAXES (1ST HALF)
0261	7,042,400	156,693.42	.00	250.00	156,443.42	72,454.25	83,989.17	78,224.00
0262	8,203,000	182,516.79	.00	.00	182,516.79	83,741.46	98,775.33	91,258.00
0263	7,598,500	169,066.66	.00	.00	169,066.66	78,274.05	90,792.61	84,536.00
0264	7,545,500	167,887.41	.00	250.00	167,637.41	77,527.61	90,109.80	83,816.00
0265	6,624,900	147,404.07	.00	.00	147,404.07	67,849.25	79,554.82	73,702.00
0266	7,462,200	166,033.99	.00	250.00	165,783.99	76,446.88	89,337.11	82,892.00
0267	9,881,500	219,863.41	.00	250.00	219,613.41	100,267.06	119,346.35	109,808.00
0268	9,531,600	212,078.13	.00	.00	212,078.13	97,498.65	114,579.48	106,038.00
0269	8,030,100	178,669.75	.00	250.00	178,419.75	82,253.27	96,166.48	89,206.00
0270	8,106,400	180,367.43	.00	250.00	180,117.43	83,073.06	97,044.37	90,056.00
0271	8,049,700	179,105.86	.00	.00	179,105.86	83,126.09	95,979.77	89,548.00
0272	8,995,200	200,143.24	.00	.00	200,143.24	92,700.85	107,442.39	100,072.00
0273	7,367,800	163,933.59	.00	750.00	163,183.59	75,717.11	87,466.48	81,598.00
0274	7,512,300	167,148.72	.00	250.00	166,898.72	77,420.01	89,478.71	83,450.00
0275	7,143,300	158,938.46	.00	250.00	158,688.46	73,592.19	85,096.27	79,340.00
0276	6,793,200	151,148.73	.00	.00	151,148.73	70,094.84	81,053.89	75,576.00
0277	5,423,100	120,664.01	.00	250.00	120,414.01	55,869.54	64,544.47	60,208.00
0278	3,479,100	77,410.00	.00	.00	77,410.00	35,865.70	41,544.30	38,706.00
0279	6,464,600	143,837.39	.00	250.00	143,587.39	66,437.21	77,150.18	71,792.00
0280	7,551,900	168,029.83	.00	.00	168,029.83	77,117.38	90,912.45	84,016.00
0281	7,147,100	159,023.01	.00	1,250.00	157,773.01	73,284.08	84,488.93	78,890.00
0282	9,770,800	217,400.35	.00	.00	217,400.35	100,507.69	116,892.66	108,700.00
0283	10,608,600	236,041.38	.00	250.00	235,791.38	109,679.99	126,111.39	117,896.00
0284	9,934,000	221,031.54	.00	250.00	220,781.54	102,163.08	118,618.46	110,392.00
0285	11,873,300	264,180.97	.00	.00	264,180.97	120,426.91	143,754.06	132,092.00
0286	7,186,200	159,893.00	.00	.00	159,893.00	74,165.70	85,727.30	79,946.00
0287	7,003,900	155,836.83	.00	750.00	155,086.83	71,924.73	83,162.10	77,544.00
0288	6,800,100	151,302.26	.00	.00	151,302.26	70,343.08	80,959.18	75,650.00
0289	13,482,500	299,985.64	.00	.00	299,985.64	145,689.40	154,296.24	149,994.00
0290	5,180,400	115,263.92	.00	.00	115,263.92	53,479.85	61,784.07	57,634.00
0291	7,686,300	171,020.22	.00	.00	171,020.22	79,495.40	91,524.82	85,508.00
0292	10,568,100	235,140.26	.00	500.00	234,640.26	108,151.08	126,489.18	117,322.00
0293	7,158,600	159,278.87	.00	250.00	159,028.87	73,857.10	85,171.77	79,516.00
0294	22,176,700	493,431.61	.00	.00	493,431.61	290,562.12	202,869.49	246,714.00
0295	8,858,100	197,092.76	.00	750.00	196,342.76	91,246.33	105,096.43	98,168.00
0296	6,500,800	144,642.83	.00	500.00	144,142.83	66,587.56	77,555.27	72,072.00
0297	8,613,700	191,654.85	.00	.00	191,654.85	88,637.29	103,017.56	95,826.00
0298	9,795,600	217,952.13	.00	.00	217,952.13	108,901.73	109,050.40	108,976.00
0299	72,413,000	1,611,189.25	.00	250.00	1,610,939.25	740,499.93	870,439.32	805,472.00
0300	4,387,300	97,617.44	.00	.00	97,617.44	45,271.42	52,346.02	48,810.00
0301	4,430,700	98,583.11	.00	.00	98,583.11	45,722.01	52,861.10	49,294.00
0302	4,079,000	90,757.79	.00	.00	90,757.79	42,091.31	48,666.48	45,378.00
0303	10,380,700	230,970.60	.00	.00	230,970.60	106,216.04	124,754.56	115,490.00
0304	3,636,700	80,916.60	.00	250.00	80,666.60	37,344.83	43,321.77	40,336.00
0305	3,015,700	67,099.36	.00	.00	67,099.36	31,035.56	36,063.80	33,548.00
0306	2,080,200	46,284.50	.00	.00	46,284.50	21,429.50	24,855.00	23,140.00
0307	5,278,900	117,455.56	.00	.00	117,455.56	56,192.70	61,262.86	58,726.00
0308	3,083,700	68,612.35	.00	250.00	68,362.35	31,710.53	36,651.82	34,176.00
0309	4,370,500	97,243.64	.00	.00	97,243.64	45,363.38	51,880.26	48,618.00
0310	9,408,400	209,336.94	.00	.00	209,336.94	96,856.15	112,480.79	104,670.00
0311	8,657,800	192,636.08	.00	.00	192,636.08	89,018.01	103,618.07	96,318.00
0312	8,882,800	197,642.34	.00	.00	197,642.34	91,753.77	105,888.57	98,822.00
0313	7,522,900	167,384.56	.00	250.00	167,134.56	77,625.46	89,509.10	83,568.00
0314	6,266,400	139,427.42	.00	250.00	139,177.42	64,551.48	74,625.94	69,592.00
0315	8,811,000	196,044.80	.00	.00	196,044.80	89,635.45	106,409.35	98,020.00
0316	8,407,700	187,071.36	.00	1,000.00	186,071.36	86,679.19	99,392.17	93,034.00
0317	6,481,600	144,215.62	.00	500.00	143,715.62	66,775.28	76,940.34	71,858.00
0318	10,120,500	225,181.15	.00	750.00	224,431.15	104,365.19	120,065.96	112,212.00
0319	9,693,900	215,689.33	.00	.00	215,689.33	96,704.91	118,984.42	107,844.00
0320	9,366,600	208,406.88	.00	250.00	208,156.88	96,739.49	111,417.39	104,082.00
0321	6,179,000	137,482.78	.00	.00	137,482.78	63,507.26	73,975.52	68,744.00
0322	5,752,400	127,990.94	.00	250.00	127,740.94	59,187.30	68,553.64	63,872.00
0323	6,138,800	136,588.34	.00	.00	136,588.34	63,361.23	73,227.11	68,294.00
0324	6,858,200	152,594.99	.00	.00	152,594.99	70,593.57	82,001.42	76,298.00
0325	8,328,500	185,309.17	.00	.00	185,309.17	85,799.30	99,509.87	92,652.00



TAXING DISTRICT NO. 32 LYNDHURST

COUNTY NO. 02 BERGEN

PAGE NO	NET TAXABLE VALUE	TOTAL TAXES (GENERAL)	TOTAL TAXES (SPECIAL)	DEDUCTION AMOUNT	NET AMOUNT OF TAXES	2025 TAXES (1ST HALF)	2025 TAXES (2ND HALF)	2026 TAXES (1ST HALF)
0326	7,310,400	162,656.43	.00	.00	162,656.43	76,288.19	86,368.24	81,326.00
0327	8,186,000	182,138.53	.00	750.00	181,388.53	84,340.45	97,048.08	90,694.00
0328	7,267,300	161,697.47	.00	250.00	161,447.47	74,873.00	86,574.47	80,726.00
0329	9,283,600	206,560.14	.00	.00	206,560.14	95,999.85	110,560.29	103,282.00
0330	12,139,800	270,110.59	.00	.00	270,110.59	132,391.16	137,719.43	135,056.00
0331	8,854,900	197,021.56	.00	500.00	196,521.56	91,245.12	105,276.44	98,262.00
0332	8,931,100	198,716.99	.00	250.00	198,466.99	93,251.69	105,215.30	99,234.00
0333	8,059,800	179,330.58	.00	750.00	178,580.58	82,877.29	95,703.29	89,290.00
0334	9,759,000	217,137.78	.00	500.00	216,637.78	99,319.14	117,318.64	108,318.00
0335	8,319,000	185,097.79	.00	.00	185,097.79	85,971.38	99,126.41	92,550.00
0336	7,394,400	164,525.43	.00	500.00	164,025.43	76,139.34	87,886.09	82,010.00
0337	7,775,500	173,004.91	.00	250.00	172,754.91	80,257.99	92,496.92	86,378.00
0338	6,682,600	148,687.88	.00	500.00	148,187.88	68,730.91	79,456.97	74,094.00
0339	7,196,300	160,117.71	.00	500.00	159,617.71	74,137.82	85,479.89	79,808.00
0340	6,140,100	136,617.25	.00	250.00	136,367.25	63,305.10	73,062.15	68,184.00
0341	7,136,700	158,791.62	.00	.00	158,791.62	73,738.06	85,053.56	79,400.00
0342	5,398,400	120,114.44	.00	250.00	119,864.44	55,634.86	64,229.58	59,934.00
0343	6,602,100	146,896.76	.00	500.00	146,396.76	67,939.30	78,457.46	73,198.00
0344	6,110,100	135,949.77	.00	250.00	135,699.77	62,991.14	72,708.63	67,850.00
0345	7,275,900	161,888.79	.00	250.00	161,638.79	74,379.63	87,259.16	80,820.00
0346	3,707,300	82,487.47	.00	250.00	82,237.47	38,076.98	44,160.49	41,122.00
0347	4,500,900	100,145.05	.00	250.00	99,895.05	46,321.90	53,573.15	49,950.00
0348	7,089,400	157,739.19	.00	.00	157,739.19	73,041.33	84,697.86	78,872.00
0349	6,414,700	142,727.10	.00	.00	142,727.10	66,052.18	76,674.92	71,364.00
0350	7,031,800	156,457.59	.00	.00	156,457.59	72,496.00	83,961.59	78,226.00
0351	6,973,700	155,164.87	.00	250.00	154,914.87	71,923.39	82,991.48	77,456.00
0352	6,678,300	148,592.21	.00	250.00	148,342.21	68,879.91	79,462.30	74,174.00
0353	7,463,700	166,067.37	.00	250.00	165,817.37	77,036.20	88,781.17	82,912.00
0354	8,722,000	194,064.53	.00	.00	194,064.53	90,472.98	103,591.55	97,032.00
0355	7,553,500	168,065.40	.00	.00	168,065.40	74,724.71	93,340.69	84,030.00
0356	6,748,800	150,160.84	.00	250.00	149,910.84	69,533.88	80,376.96	74,956.00
0357	6,223,400	138,470.67	.00	250.00	138,220.67	63,963.21	74,257.46	69,112.00
0358	7,722,800	171,832.34	.00	.00	171,832.34	79,644.57	92,187.77	85,918.00
0359	7,604,400	169,197.93	.00	250.00	168,947.93	78,239.79	90,708.14	84,474.00
0360	8,729,400	194,229.19	.00	.00	194,229.19	90,287.32	103,941.87	97,116.00
0361	7,310,800	162,165.34	.00	500.00	162,165.34	74,874.36	87,290.98	81,086.00
0362	6,126,800	136,321.34	.00	.00	136,321.34	63,096.32	73,225.02	68,158.00
0363	8,207,900	182,625.80	.00	250.00	182,375.80	84,428.97	97,946.83	91,188.00
0364	6,421,500	142,878.40	.00	500.00	142,378.40	66,033.73	76,344.67	71,192.00
0365	5,947,000	132,320.78	.00	250.00	132,070.78	61,295.19	70,775.59	66,032.00
0366	6,002,600	133,557.88	.00	.00	133,557.88	61,986.57	71,571.31	66,778.00
0367	6,945,900	154,546.30	.00	250.00	154,296.30	71,612.57	82,683.73	77,150.00
0368	6,937,400	154,357.18	.00	.00	154,357.18	71,632.23	82,724.95	77,186.00
0369	6,670,400	148,416.43	.00	250.00	148,166.43	68,347.99	79,818.44	74,082.00
0370	6,047,700	134,561.34	.00	250.00	134,311.34	62,051.41	72,259.93	67,156.00
0371	6,064,200	134,928.50	.00	500.00	134,428.50	62,372.78	72,055.72	67,218.00
0372	7,167,500	159,476.92	.00	250.00	159,226.92	73,921.78	85,305.14	79,616.00
0373	6,223,700	138,477.36	.00	250.00	138,227.36	64,142.60	74,084.76	69,116.00
0374	6,738,700	149,936.12	.00	500.00	149,436.12	69,160.64	80,275.48	74,720.00
0375	7,454,700	165,867.10	.00	750.00	165,117.10	75,741.07	89,376.03	82,560.00
0376	6,851,400	152,443.68	.00	500.00	151,943.68	69,733.25	82,210.43	75,970.00
0377	7,557,500	168,154.41	.00	.00	168,154.41	77,483.48	90,670.93	84,076.00
0378	8,167,600	181,729.14	.00	.00	181,729.14	83,618.38	98,110.76	90,868.00
0379	8,477,800	188,631.07	.00	.00	188,631.07	86,340.60	102,290.47	94,316.00
0380	9,555,000	212,598.78	.00	.00	212,598.78	99,908.99	112,689.79	106,302.00
0381	8,782,500	195,410.65	.00	.00	195,410.65	91,045.59	104,365.06	97,702.00
0382	7,850,900	174,682.57	.00	.00	174,682.57	81,363.41	93,319.16	87,340.00
0383	9,356,000	208,171.04	.00	250.00	207,921.04	96,859.43	111,061.61	103,960.00
0384	8,026,900	178,598.55	.00	500.00	178,098.55	82,104.28	95,994.27	89,050.00
0385	8,813,800	196,107.09	.00	.00	196,107.09	89,360.09	106,747.00	98,054.00
0386	9,504,700	211,479.61	.00	.00	211,479.61	99,015.17	112,464.44	105,742.00
0387	8,113,700	180,529.85	.00	.00	180,529.85	83,210.57	97,319.28	90,264.00
0388	8,025,600	178,569.64	.00	.00	178,569.64	82,556.61	96,013.03	89,286.00
0389	11,219,200	249,627.21	.00	500.00	249,127.21	114,465.42	134,661.79	124,562.00
0390	8,621,500	191,828.42	.00	250.00	191,578.42	87,878.17	103,700.25	95,784.00

TAXING DISTRICT NO. 32 LYNDHURST

COUNTY NO. 02 BERGEN

	PAGE NO	NET TAXABLE VALUE	TOTAL TAXES (GENERAL)	TOTAL TAXES (SPECIAL)	DEDUCTION AMOUNT	NET AMOUNT OF TAXES	2025 TAXES (1ST HALF)	2025 TAXES (2ND HALF)	2026 TAXES (1ST HALF)
	0391	8,087,100	179,938.00	.00	250.00	179,688.00	82,670.47	97,017.53	89,844.00
	0392	11,958,300	266,072.22	.00	250.00	265,822.22	125,783.90	140,038.32	132,916.00
	0393	6,432,200	143,116.49	.00	.00	143,116.49	66,195.07	76,921.42	71,560.00
	0394	6,749,300	150,171.97	.00	.00	150,171.97	74,812.34	75,359.63	75,086.00
	0395	7,169,300	159,516.96	.00	.00	159,516.96	73,811.06	85,705.90	79,758.00
	0396	6,500,500	144,636.16	.00	.00	144,636.16	66,898.07	77,738.09	72,320.00
	0397	7,560,100	168,212.26	.00	750.00	167,462.26	77,494.39	89,967.87	83,730.00
	0398	7,004,600	155,852.39	.00	.00	155,852.39	72,077.58	83,774.81	77,926.00
	0399	5,740,000	127,715.02	.00	250.00	127,465.02	58,925.51	68,539.51	63,734.00
	0400	8,042,000	178,934.55	.00	500.00	178,434.55	82,609.08	95,825.47	89,218.00
	0401	7,735,500	172,114.91	.00	250.00	171,864.91	78,678.00	93,186.91	85,936.00
	0402	8,536,900	189,946.07	.00	.00	189,946.07	88,111.65	101,834.42	94,972.00
	0403	7,565,200	168,325.73	.00	250.00	168,075.73	77,750.65	90,325.08	84,034.00
	0404	7,882,600	175,387.89	.00	.00	175,387.89	81,324.84	94,063.05	87,694.00
	0405	6,902,000	153,569.54	.00	.00	153,569.54	71,163.94	82,405.60	76,786.00
	0406	7,205,800	160,329.08	.00	250.00	160,079.08	74,047.99	86,031.09	80,038.00
	0407	7,941,700	176,702.87	.00	250.00	176,452.87	81,668.13	94,784.74	88,228.00
	0408	7,265,600	161,659.65	.00	.00	161,659.65	74,781.05	86,878.60	80,830.00
	0409	6,278,600	139,698.89	.00	.00	139,698.89	64,510.63	75,188.26	69,848.00
	0410	3,974,000	88,421.55	.00	250.00	88,171.55	40,844.08	47,327.47	44,084.00
	0411	3,881,500	86,363.42	.00	250.00	86,113.42	39,995.05	46,118.37	43,060.00
	0412	7,033,100	156,486.50	.00	.00	156,486.50	72,400.93	84,085.57	78,244.00
	0413	7,766,500	172,804.66	.00	500.00	172,304.66	79,892.05	92,412.61	86,154.00
	0414	6,481,000	144,202.30	.00	.00	144,202.30	66,699.87	77,502.43	72,104.00
	0415	9,341,800	207,855.09	.00	.00	207,855.09	95,769.33	112,085.76	103,928.00
	0416	195,937,000	4,359,598.27	.00	.00	4,359,598.27	1,985,394.33	2,374,203.94	2,179,800.00
	0417	261,856,000	5,826,296.02	.00	.00	5,826,296.02	2,950,376.89	2,875,919.13	2,913,148.00
	0418	284,572,100	6,331,729.26	.00	.00	6,331,729.26	2,929,359.41	3,402,369.85	3,165,864.00
	0419	69,669,200	1,550,139.73	.00	.00	1,550,139.73	795,909.15	754,230.58	775,068.00
	0420	3,916,500	87,142.13	.00	.00	87,142.13	40,849.11	46,293.02	43,572.00
	0421	65,294,300	1,452,798.19	.00	.00	1,452,798.19	684,444.79	768,353.40	726,398.00
	0422	181,421,100	4,036,619.51	.00	.00	4,036,619.51	1,833,183.10	2,203,436.41	2,018,312.00
	0423	74,291,600	1,652,988.13	.00	.00	1,652,988.13	738,614.02	914,374.11	826,492.00
	0424	68,663,000	1,527,751.76	.00	.00	1,527,751.76	684,710.76	843,041.00	763,874.00
	0425	7,879,200	175,312.21	.00	.00	175,312.21	79,548.58	95,763.63	87,656.00
	0426	6,168,000	137,238.00	.00	.00	137,238.00	64,332.24	72,905.76	68,620.00
	0427	5,116,700	113,846.58	.00	.00	113,846.58	51,811.03	62,035.55	56,922.00
**DIST TOTAL		4,525,467,300	100,691,661.45	.00	77,500.00	100,614,161.45	46,894,340.55	53,719,820.90	50,307,184.00



TAXING DISTRICT NO. 32 LYNDHURST

COUNTY NO. 02 BERGEN

PAGE NO	NET TAXABLE VALUE	TOTAL TAXES (GENERAL)	TOTAL TAXES (SPECIAL)	DEDUCTION AMOUNT	NET AMOUNT OF TAXES	2025 TAXES (1ST HALF)	2025 TAXES (2ND HALF)	2026 TAXES (1ST HALF)
0001	6,191,408	137,758.83	.00	.00	137,758.83	55,582.48	82,176.35	68,880.00
**DIST TOTAL	6,191,408	137,758.83	.00	.00	137,758.83	55,582.48	82,176.35	68,880.00

TAXING DISTRICT NO. 32 LYNDHURST

COUNTY NO. 02 BERGEN

NAME OF OWNER ADDITIONAL OWNERS	PAGE NO.	BLOCK NO.	LOT NO.	LOT QUALIF.	ACCOUNT NO.	DEED BOOK PAGE	CLASS	PROPERTY LOCATION
A.C.A. REALTY CO.	0423	235	3		00568100	07885 00763	4B	PAGE & SCHUYLER
ABATE, MICHAEL	0160	85	1		00215900	07773 00294	2	320 CHASE AVE
ABBATIELLO, VINCENT & MARIA	0201	112	8		00269600	00447 01362	2	275 LAFAYETTE AVE
ABBOTT(TRSTE), CLAIRE	0379	208	6		00509900	00616 01613	4C	705-707 RIDGE RD
ABDELMONEM, SHADY O	0211	118	3		00284000	04397 00641	2	110 FOREST AVE
ABDELNOOR, ROMANY	0089	45	24		00118600	01159 00143	2	727 SECOND AVE.
ABDON, CHARISSE S ETAL	0082	42	10		00109100	04169 01697	2	740 SIXTH AVE
ABILIO (ETAL), MARCY	0159	84	4		00214600	00580 01953	4A	542 VALLEY BRK AVE
ABILITATO, ANTONIO GIUSEPPE	0072	37	8		00095100	03611 01068	2	624 LAKE AVE
ABO, KATHLEEN J	0180	100	10		00242700	09062 00218	2	637 VALLEY BRK AVE
ABOU-RJAILI, GERGES & HELENE	0201	112	13		00270100	02059 01420	2	827 VALLEY BRK AVE
ABRAMO, ELSIE & GAETANO	0248	137	21		00334500	04154 00619	2	311 FOREST AVE
ABREU, PRISCILA PIRES ETALS	0237	132	30		00319800	05165 01251	2	517 PROSPECT PL
ABRUSCATO, JOSEPH & BARBARA ANN	0210	117	33.04		00282200	07264 00713	2	518 ANTHONY COURT
ABRUSCATO, JOSEPH T & GUARINO, K.D.	0343	188	27		00459000	00775 00244	2	745 CHASE AVE
ABU-HAKMEH, EMAD & ILEIOWAT, AMAL	0251	141	4		00339200	08460 00414	2	406 POST AVE
ABUALI, MOHAMMED	0101	53	10		00135600	04276 01658	2	222 PEABODY AVE
ABUGHANNAM, ALI & MHREZ, JASMINE	0320	178	45		00426400	04998 00717	2	217 SANFORD AVE
ACA REALTY CO	0425	235	26		HM00570100	07885 00763	4B	PAGE & SCHUYLER
ACA REALTY CO NJ	0424	235	25		00570000	08116 00153	4B	SCHUYLER AVE
ACA REALTY COMPANY	0423	235	2	B01	HM00568000	07885 00763	4B	PAGE & SCHUYLER
ACA REALTY COMPANY	0423	235	2				4A	PAGE & SCHUYLER
ACA REALTY COMPANY	0423	235	4		HM00568200	01418 02082	4B	1000 PAGE AVE
ACA REALTY COMPANY	0423	235	5		00568300	08320 00334	1	SCHUYLER & PAGE
ACA REALTY COMPANY	0423	235	7		HM00568400	08216 00627	4B	SCHUYLER AVE
ACA REALTY COMPANY	0424	235	24		00569900	08156 00708	4B	SCHUYLER AVE
ACANFORA, RAFFAELE & ANNA	0200	111	17		00268200	08514 00433	2	240 VAN BUREN ST
ACCORDINO, JOSEPH & PAMELA E.	0275	153	13		00373200	07633 00890	2	459 FOREST AVE
ACCORDINO, JOSEPH A & JOAN E	0343	188	28		00459100	08570 00493	2	747 CHASE AVENUE
ACCURSO, SALGUERO JESSICA ETAL	0096	50	18		00129400	03525 01456	2	284 PARK AVE
ACESTE, ANTHONY & SHARON	0163	86	17		00220100	07940 00030	2	543 FERN AVE
ACEVEDO, JORGE L & MARIA L	0054	28	11		00070300	02605 02484	2	510 SIXTH AVE
ACEVEDO, MYRA	0037	18	4		00047600	02439 02082	2	410 SIXTH AVE
ACEVEDO, SELA MARIA ETALS	0004	3	32.02		00005800	05358 00455	2	170 RIVERSIDE AVE
ACI, HATICE	0200	112	1		00268900	01668 00563	2	818 PENNSYLVANIA AVE
ACKERSON, JOSEPH & PATRICIA	0085	44	6		00114000		2	720 LAKE AVE
ACKERSON, SCOTT J & AMY J	0234	131	37		00315000	08326 00564	2	245 PAGE AVE
ACOCCELLA, A A & F & SANFORD, WA & AM	0156	82	1		00210900		2	276 CHASE AVE
ACOSTA, ALI J	0229	128	1		00308300	03200 01295	2	440 ELM ST
ACOSTA, EFREN & ROSALIE MARIE	0371	205	32		00498200	07477 00057	2	463 ROOSEVELT AVE
ACOSTA, RALPH & REYNOLDS, DEVON	0280	154	31		00379500	04657 01134	2	509 FOREST AVE
ACTA, JOSE & BETTY	0114	59	2		00153100	09317 00154	2	204 COURT AVE
ACUNA, ISIDRO & AZUCENA PAUTA	0093	49	14		00125400	08866 00407	2	331 WATSON AVE
ADAM, GEORGE & GINA	0146	76	14		00196800	01945 02491	2	335 GRANT AVE
ADAMES, SHADIFF & ROSARIO, ELVIS	0352	192	21		00472300	04562 01602	2	355 ROOSEVELT AVE
ADAMO, CHRISTOPHER JR & SUSAN	0030	15	25		00038100	08125 00559	2	132 LIVINGSTON AVE
ADHIKARI, RAMHARI ETALS	0125	63	22		00169400	04644 01577	2	272 TRAVERS PL
ADHIKARI, SAROJ & DANGOL, JESINA SINGH	0262	145	23		00354800	03974 01603	2	401 KINGSLAND AVENUE
ADONI, RYAN	0338	187	13		00452100	05503 00843	2	354 THOMAS AVE
ADONIRAM TEMPLE ASSN	0025	11	17		00032200		15D	321 SECOND AVE
ADOSCI, GERALDINE P	0010	5	22		00013000	02921 00345	2	44 KEARNEY ST
ADRIANS INVESTMENT LLC	0124	63	9		00168200	03602 01189	4A	291 STUYVESANT AVE
AFIFI, AMR	0336	184	10		00448600	00398 00737	2	329 THOMAS AVE
AFONSO, RUBENS	0148	77	8		00200000	08724 00089	2	311 CHASE AVE
AGARWAL, AVISHEK	0301	170	4.01	C0229	00406429	02467 00341	2	651 RIVERSIDE AVE
AGARWAL, NALIN	0053	28	8		00070000	02955 00650	2	498 SIXTH AVE
AGOSTINI, MILAGROS M	0112	58	23		00151500	01059 02175	2	169 VALLEY BRK AVE
AGOSTINO, FRANK & CALO	0284	156	32		00384800		2	501-503 POST AVE
AGRESTI, FRANCISCO A & GLORIA	0281	155	15		00381400	08446 00080	2	441 POST AVE
AGRESTI, IMMACOLATA	0046	23	24		00059800	08112 00814	2	556 SECOND AVE
AGUAS, FRANK L & GLORIA M	0091	46	25		00122100	01384 01510	2	701 NEW YORK AVE
AGUAYO, GALO E	0190	105	5		00254100	01808 01541	2	744 NEW YORK AVE
AGUDELO, ROBERTH A	0139	70	7		00187100	03944 01444	2	291 PINE ST
AGUERO, JENNIFER	0371	205	37		00498700	04104 00674	2	447 ROOSEVELT AVE
AGUERO, JENNIFER & MORINHO, STEPHEN III	0384	209	42		00516500	04908 00649	2	646 SEVENTH ST
AGUIRRE, AZANZA FRANKLIN M	0407	219	1		00548000	04699 01951	2	700 KINGSLAND AVE
AGUSTIN, BENJAMIN JR & MARILYN N	0116	59	33		00156200	00783 01598	2	210 WEBSTER AVE
AHMATI, ZABIT	0287	159	11		00390100	04772 00568	2	655 MARIN AVE

TAXING DISTRICT NO. 32 LYNDHURST

COUNTY NO. 02 BERGEN

NAME OF OWNER ADDITIONAL OWNERS	PAGE NO.	BLOCK NO.	LOT NO.	LOT QUALIF.	ACCOUNT NO.	DEED BOOK PAGE	CLASS	PROPERTY LOCATION
AHMED, ASIF RAFIQ	0154	78	4		00207000	03491 00831	2	287 CLEVELAND AVE
AHMED, JASON	0298	168	5		00404800	08940 00482	2	750 BRISBIN AVE
AHMUTY, BARBARA J	0265	148	9		00358100	01250 00458	2	515 SIXTH ST
AHMUTY, JUDY ANN	0138	69	35		00186200	03147 00183	2	316 LIVINGSTON AVE
AHMUTY, JUDY ANN	0138	69	36		00186300	03147 00191	2	314 LIVINGSTON AVE
AIELLO, MICHAEL & AIELLO, JOSEPH	0242	134	8		00327000	07530 00863	2	519 STUYVESANT AVE
AJACKS PROPERTIES LLC	0046	23	30		00060400	04746 00956	4B	593 NEW YORK AVE
AJACKS PROPERTIES 2 LLC	0145	76	3		00195700	05368 00004	4A	442 VALLEY BRK AVE
AK 11 DELAFIELD LLC	0031	16	17		00039800	05407 01393	2	11 DELAFIELD AVE
AK 282 GREEN LLC	0169	90	23		00228100	05426 00142	2	282 GREEN AVE
AK 65 ORIENT WAY LLC	0084	43	14		00112200	05091 00153	2	65 ORIENT WAY
AKAR, ILAN & AYHAN	0143	75	11		00192600	01793 00805	2	317 LINCOLN AVE
AKAR, SINAN	0279	154	25		00378700	01647 01078	2	539 FOREST AVE
AKEGNAN, PAUL & MAIMOUNAT TOURE	0066	34	27		00087900	08961 00062	2	541 SECOND AVE
AKELLA, VISWANADHA UDAY KIRAN	0277	154	14.02	C0001	00375700	02317 02323	2	439 RIDGE RD
AKMAN, ZUHAL	0140	70	19		00188300	04565 01062	2	284 LIVINGSTON AVE
AKMAN, ONDER & ZUHAL	0162	85	21		00218200	03956 00770	2	332 CHASE AVE
AKSAHIN, TUFAN	0298	168	7		00405000	02241 01630	2	453 ORIENT WAY
AKSOY, GEANNINA S TRSTE	0203	113	2.01	C0025	00272200	05310 01454	2	855 VALLEY BRK AVE
AL-AZZAM, MOUSA	0386	210	20.03		00518900	05311 00588	4A	617 RIDGE RD
AL-AZZAM, MOUSA	0386	210	20.04		00519000	05311 00588	4A	619 RIDGE RD
ALABANZA, CLARITA QUIA ETALS	0293	162	14		00397600	05468 00202	2	659 KINGSLAND AVE
ALARCON, CARLOS & ROSSI-ALARCON, SUELI	0069	35	24.01		00091300	08325 00323	2	625 NEW YORK AVE
ALARCON, PEDRO E PORRAS-	0021	9	28		00025400	04703 00373	2	128 JAY AVE
ALASA, MAGALY M.	0213	118	26		00286100	07760 00888	2	153 PAGE AVE
ALASALVAR, ZAFER & ABDULLAH	0090	46	8		00120200	04440 01939	2	726 SECOND AVE
ALATA, JUAN & SEBAN, ROSALUZ	0073	38	4		00096800	05103 01954	2	610 FIFTH AVE
ALBA, MICHAEL ALONSO	0306	170	10	C0037	00408919	05231 01719	2	747 RIVERSIDE AVE
ALBA, MICHAEL ALONSO	0306	170	10	C0073	00408923	02537 00650	2	747 RIVERSIDE AVE
ALBAN, MATTHEW & CATES, LAUREN	0130	66	7		00175400	08590 00764	2	223 LIVINGSTON AVE
ALBAN, MATTHEW & CATES, LAUREN	0130	66	6		00175300	05028 00248	2	221 LIVINGSTON AVE
ALBANESE, JOAN A & VIVIAN	0259	144	4		00350000	08177 00638	2	340 MAPLE AVE
ALBANESE, STANLEY	0136	69	10.01		00183700	08590 00965	2	321 WEART AVE
ALBANESE, STANLEY & SHARON	0131	67	5.02		00177600	07379 00982	2	273 LIVINGSTON AVE
ALBECKER, ROBERT & VALERIE	0095	50	3		00127900	07647 00881	2	276 PARK AVE
ALBERTI, ALBERT E. & DEBORAH A.	0070	36	16		00093500	07936 00435	2	635 SECOND AVENUE
ALBERTI, SEAN & NADIA	0005	3	32.05		00006100	08915 00168	2	158 RIVERSIDE AVE
ALBERTS, HILLARY & KIERAN	0365	203	27		00489700	02434 02351	2	491 WILSON AVE
ALBITRES, JANNET SUSAN SILVA ETAL	0145	75	37		00195300	05434 00013	2	312 WEART AVE
ALBUQUERQUE, EDUARDO & CRISTINA	0295	165	1		00400800	08273 00916	2	700 NEW JERSEY AVE
ALCA-CHIARA, PIERRE M	0204	113	13		00273900	05493 01002	2	270 LAFAYETTE AVE
ALCANTARA, LUIS A ETAL	0387	210	33		00520200	04344 01008	2	525 PARK PL
ALCID, RENATO & ALMA	0048	24	8		00062500	08136 00150	2	131 JENNESS PL
ALCURI, SUSAN	0271	152	5		00366700		2	440 FOREST AVE
ALDRIDGE, JAMES & THOMPSON, PATRICIA	0119	61	12		00160800	04278 01192	2	309 TRAVERS PL
ALEJO, SKAILAT R ETAL	0184	102	23.05		00246600	05201 01626	2	22 KENNEDY COURT
ALEMANY, ALBERTO & ODALYS	0053	28	4		00069600	08010 00819	2	482 SIXTH AVE
ALEMANY, ALBERTO E & ODALIS	0169	91	5		00228700	00337 01104	2	537 FREEMAN ST
ALEMANY, ALBERTO & ODALIS	0389	211	19		00523000	03964 01531	2	619 TEN EYCK AVE
ALERS, LIZBETH	0092	48	8		00123100	03906 00174	2	441 RIVERSIDE AVENUE
ALESCI, LETITIA & JOHN	0235	132	2		00317100	08633 00808	2	172 PAGE AVE
ALEXANDER (ETAL), WAYNE	0157	82	16		00212400	09139 00424	2	280 CHASE AVENUE
ALEXANDER, ANTHONY J & ALISON M	0107	56	26		00143900	00191 01639	2	133 FERN AVENUE
ALEXANDER, JOSEPH & ROBYN	0222	124	43		00299000	09375 00341	2	141 POST AVE
ALEXANDER, WAYNE	0185	102	43		00249000	03274 01877	2	633 NEW JERSEY AVE
ALEXIS, STEPHEN J.	0127	64	16		00171200		2	215 TONTINE AVE
ALFANO, MICHELE V.	0025	11	6		00031200		2	113 LIVINGSTON AVE
ALFANO, NATALE R. & MICHELE M.	0032	16	33		00041500	07369 00638	2	365 LAKE AVE
ALFANO, JOHN	0029	15	5		00036200		2	101 DELAFIELD AVE
ALFONSO, NOELLE	0178	99	13		00241000	02500 02495	2	286 HARRINGTON AVE
ALGIERI, IDA	0389	211	16		00522700	08546 00632	2	635 FOURTH ST
ALKOURAAN, MARY & DAKAR, HELENE	0354	193	19		00474500	04904 01580	2	674 TENTH ST
ALLAN, CATHERINE MARY	0196	109	13		00262500		2	296 NEWARK AVE
ALLEN, BRIAN & LINDSEY	0219	124	6		00295300	05016 00730	2	104 FERN AVE
ALLI, BIBI RAFEENA	0026	13	3		00033300	03955 01156	2	320 SECOND AVE
ALMANZAR, LEOMAR & LAURA	0172	94	12		00232400	01115 01698	2	621 MILTON AVE
ALMEIDA, MARYANNE	0305	170	9	C2012	00408800	05370 00766	2	735 RIVERSIDE AVE
ALMENANA, SALVADOR C. & ALITA N.	0197	110	10		00264600	07298 00082	2	227 VAN BUREN ST

TAXING DISTRICT NO. 32 LYNDBURST

COUNTY NO. 02 BERGEN

NAME OF OWNER ADDITIONAL OWNERS	PAGE NO.	BLOCK NO.	LOT NO.	LOT QUALIF.	ACCOUNT NO.	DEED BOOK	PAGE	CLASS	PROPERTY LOCATION
ALMONTE (ETAL), EDWARD C	0258	143	28		00348900	09468	00477	2	349 MAPLE AVE
ALOE, ANNUNZIATO & RACHELE	0038	19	2		00049900	07152	00154	2	50 DELAFIELD AVE
ALONGI JR, MARIO A	0073	38	6		00097000	05084	00054	2	614 FIFTH AVE
ALONGI, MARIO & JENNIE	0186	102	46		00249400	07240	00338	2	621 NEW JERSEY AVE
ALONGI, MARIO & JENNIE	0186	102	46	X				15F	621 NEW JERSEY AVE
ALONSO, ALIOSKA & JULIA	0173	95	15		00234400	03899	01135	2	220 IRVING PL
ALONSO, BENIGNA	0294	163	1.07		00398600	02841	01315	2	720 PAGE AVE
ALONSO, RAMON	0241	133	37		00325300	08192	00537	2	219 KINGSLAND AVE
ALONZO, BENITO & ZORAIDA	0043	22	4		00056100	08484	00595	2	416 SECOND AVE
ALPUCHE, ALFONSO & LINDA	0215	120	8.02		00289900	03244	01259	2	129 FOREST AVENUE
ALTAMIRANO, JOSE L	0167	89	8		00225200	04687	01349	2	552 GUTHEIL PLACE
ALTAMURA, FRANK & JENNIFER	0131	67	3.01			01044	00812	2	259 LIVINGSTON AVENUE
ALTAMURA, FRANK & JENNIFER	0139	70	1		00186500	04564	01233	2	260 LIVINGSTON AVE
ALTHERR, SANDRO	0398	215	17		00535600	04419	00627	2	683 TEN EYCK AVE
ALTIZIO, IGNAZIO & MEIRAMA, N	0120	61	29		00162500	00740	01075	2	207 FERN AVE
ALTMORE, JOSEPH S & JOANEE V	0074	38	18		00098200			2	67 SUMMIT AVE
ALTRECHE, JORGE & NORMA	0244	135	2		00328900	08737	00228	4A	506 STUYVESANT AVE
ALTUNEL, BATIBEK	0153	78	1.01	C0342	00205700	04154	00769	2	250 GRANT AVE
ALVARADO ETALS, ROQUE & NEIVA	0343	188	30		00459300	01601	00875	2	753 CHASE AVE
ALVARADO JR, CARLOS & NADIA M	0384	209	41		00516400	03349	00751	2	650 SEVENTH ST
ALVARADO-PRUDENCIO, KAREN ETAL	0382	209	8		00513100	03845	01388	2	528 PARK PL
ALVARADO, JOSE & MIRIAM	0057	30	3		00075400	08697	00480	2	530 RUTHERFORD AVE
ALVAREZ (ETAL), JOSE A	0101	54	5		00136300	09381	00051	2	235 WEBSTER AVE
ALVAREZ-GONZALEZ, VLADIMIR	0061	31	19		00079400	03254	00707	2	553 FIFTH AVE
ALVAREZ, CHRISTINE	0288	160	3.04		00391200	00703	01384	2	643 PAGE AVE
ALVAREZ, EMILIO	0231	130	4		00310700	02240	01891	2	447 STUYVESANT AVE
ALVAREZ, GEOVANNY	0040	20	2		00052200	05501	01250	2	104 DELAFIELD AVE
ALVAREZ, JOAQUIN & NURIA	0361	200	8		00483700	08713	00831	2	713 EIGHTH ST
ALVAREZ, JUAN CARLOS S.PENA	0175	97	10		00237000	08620	00537	2	633 FREEMAN ST
ALVAREZ, JUAN ETAL	0385	210	11		00517700	03422	01676	2	538 KINGSLAND AVE
ALVAREZ, RICHARD M & MELISSA A	0164	87	14		00222100	02616	00729	2	567 FERN AVE
ALVAREZ, SAUL ZHANGALLIMBAY ETAL	0297	166	15		00403600	03305	00957	2	356 LEWANDOWSKI ST
ALVAREZ, ALAN & BAEZ-LISTE, MARIELISSA	0405	217	35		00545700	03773	00277	2	710 LEWANDOWSKI ST
ALVES DASILVA, JOSE & MARIA OLIVIA	0390	212	9		00525000	04778	00650	2	709 FOURTH ST
ALVES DOS SANTOS, ANDRE VOTO	0334	182	15		00445900	04064	00324	2	358 SANFORD AVE
ALVES-CASTROVINCI, ELBA & ANTHONY V	0408	219	14		00549300	02473	01673	2	715 ELIZABETH AVE
ALVES, JOSE A & MARIA L	0358	196	7		00479300	08202	00204	2	613 SEVENTH ST
ALVES, MANUEL A	0171	93	14		00230800	08444	00187	4A	222 RIDGE RD
ALVES, MANUEL A.	0171	93	13		00230700	08211	00439	4A	224 RIDGE RD
ALVES, MANUEL JORGE & SONIA M	0354	193	20		00474600	00325	00854	2	670 TENTH ST
ALVES, SONIA P & ALVES, IGOR M	0377	207	43		00507300	03434	00972	2	772 SIXTH STREET
AM&E 634 LLC	0333	181	39		00444600	05145	01219	4A	634 STUYVESANT AVE
AMARAL PROPERTIES LLC	0091	48	4		00122700	00727	00403	4A	RIVERSIDE AVENUE
AMARAL PROPERTIES LLC	0097	51	16		00131000	00727	00403	4A	295 PARK AVENUE
AMARAL, JORGE & EVA	0209	117	25		00281000	08579	00898	2	529 WILLOW AVE
AMARJOT REALTY LLC	0046	23	29		00060300	08965	00024	4A	161 RIDGE RD
AMARO, ANNETTE & ANTHONY	0400	216	12		00538800	09153	00443	2	686 TEN EYCK AVE
AMATO, BERNARD & FILOMENA	0262	146	2		00355000	01834	02097	2	518 CHASE AVE
AMATO, SABINA	0216	122	1		00291000	08058	00344	2	438 BEECH ST
AMATUZZO, DOUGLAS F. & HOUSELL, CAROL	0274	152	50		00371300	07571	00982	2	451 PAGE AVE
AMAYA, MARINA & ZALDIVAR-SANCHEZ, CARLO	0216	121	6		00290600	03197	02455	2	153 FOREST AVE
AMB INSTUTNL ALLIANC FUND III LP	0418	230	9		HM00563100	09257	00110	4B	220-230 CLAY AVE
AMERICAN LEGION HUT	0103	54	23		00138100			15D	216 PARK AVE
AMIN, DIPALI & FAGAN	0242	133	42		00325700	01906	00616	2	209 KINGSLAND AVE
AMOREBIETA, FIDEL & ANGELA	0088	45	21.02		00118300	08953	00466	2	741 SECOND AVE
AMORIM, JOAQUIM C & OLIVIA P	0084	43	9		00111700	04422	00874	2	736 FIFTH AVENUE
AMPARO, NAPOLEON ANDRE S	0309	170	18.01	C0014	00411500	03359	01674	2	825 RIVERSIDE AVE
AMPARO, YMA	0265	148	19		00359100	02436	00439	2	505 KINGSLAND AVE
AMPRAZIS, VASILIOS G. & AGORITSA	0314	174	11.01		00418000			2	150 SANFORD AVE
ANASTACIO (ETAL), VALDEMAR A	0336	185	8		00449400	08536	00838	2	353 THOMAS AVE
ANASTOS, THOMAS & MICHELE	0082	42	16		00109800	08694	00311	2	737 FIFTH AVE
ANCO REALTY, LLC	0009	5	8		00011700	08136	00171	4A	37-43 PARK AVE
ANDERSEN, RALPH M. & JOANNE	0359	197	11		00481100	07784	00096	2	648-650 CHASE AVE
ANDERSON, ARTHUR & AUDREY S	0111	58	6		00149800	08681	00773	2	182 TONTINE AVE
ANDRADE, JOSEPHINE	0131	67	4.01		00177500	00677	00426	2	265 LIVINGSTON AVE
ANDREOLI, ALEXANDRIA	0096	50	14		00129000	04741	01253	2	296 PARK AVE
ANDREU, RICHARD L & SYLVIA	0339	187	29		00453800	03349	01929	2	405 WILSON AVE
ANDREU, SHARI	0195	108	4		HM00261200	05520	01269	2	327 NEWARK AVE HM



TAXING DISTRICT NO. 32 LYNDHURST

COUNTY NO. 02 BERGEN

NAME OF OWNER ADDITIONAL OWNERS	PAGE NO.	BLOCK NO.	LOT NO.	LOT QUALIF.	ACCOUNT NO.	DEED BOOK PAGE	CLASS	PROPERTY LOCATION
ANDREWS (ETAL), CATHERINE	0341	188	1		00456400	08852 00347	2	300 WILSON AVE
ANDREWS, MICHAEL & RHONDA	0367	204	10		00492300	08813 00601	2	464 WILSON AVE
ANDRICIC, BERNARD ETAL	0338	187	16		00452400	04531 00046	2	368 THOMAS AVE
ANDRIUOLI, YESENIA M ETALS	0223	125	1		00300400	04593 01737	2	202 FERN AVE
ANDRIUOLO, MORIO & FILOMENA	0256	142	51		00345700	07497 00446	2	339 PAGE AVE
ANDRONACO, VICTORIA	0316	177	11		00421300		2	725 STUYVESANT AVE
ANDRUCHOWITZ, FRANK & SHARON	0210	117	32		00281800	00836 00599	2	135 KINGSLAND AVENUE
ANELLO, MADELINE	0064	33	33		00084800	07897 00173	2	513 THIRD AVE
ANN G LLC	0391	212	24		00526500	03267 01670	2	752 RIDGE RD
ANNETTE,GEORGE & JANICE	0398	215	12		00535100		2	619 LEWANDOWSKI ST
ANNUZZI,JOSEPH S & JANICE L	0125	63	12		00168500		2	239 VALLEY BRK AVE
ANOWER, MOHAMMAD S ETAL	0015	7	13.01		00019500	02948 01392	2	133 JAY AVE
ANPAT CORP NJ C/O A.TURIELLO	0026	11	26		00032900	04917 01642	2	114 STUYVESANT AVE
ANT DYL LLC	0020	9	15		00024200	03200 02336	4A	137 STUYVESANT AVE
ANTENUCCI-FUCETOLA, JUSTIN JUDE	0152	78	1.01	C0328	00204300	05066 01698	2	250 GRANT AVE
ANTHONY, DARRIN & CHRISTINE	0227	126	3		00305200	08285 00075	2	206 POST AVE
ANTHONY,VINCENT J. & ANNGENE	0337	186	8		00450300		2	659 TENTH ST
ANTICO, GIOVANNI & ROSA	0338	187	14		00452200		2	358 THOMAS AVE
ANTINORA,DENISE	0039	19	15		00051200		2	421 LAKE AVE
ANTIPIO, JOSEPH	0201	112	16		00270400	07471 00357	2	282 VAN BUREN ST
ANTONICELLO, LOUIS & GAILANNE	0020	9	19		00024600	08650 00461	2	229 SECOND AVE
ANTOR, JORGE W & MACIAS, MAYRA G	0277	154	13		00375500	04797 00232	2	542 POST AVE
ANTUNES, ANTONIO & MARAI F	0351	191	16.01		00469600	09434 00197	2	357 JAUNCEY AVE
ANTUNES, EURICO & ANABELA	0121	61	37		00163300	07801 00858	2	320 WILLOW AVE
ANTUNESE, RENATO D	0115	59	28		00155700	01375 01957	2	232 WEBSTER AVE
ANVIL REALTY LLC C/O PEZZOLLA, F	0297	166	8		00403000	05253 01829	4B	349 ORIENT WAY
ANZOVINO FRANK & ANGELINA	0015	7	11		00019300		2	123 JAY AVE
ANZOVINO MICHAEL & MARY	0216	121	3.01		00290301	07402 00427	2	445 BEECH ST
AP RNL TIC I LLC & AP RNL II LLC	0299	170	1	C0001		04748 00631	4A	601 RIVERSIDE AVENUE
AP RNL TIC I LLC & AP RNL II LLC	0299	170	1	C0002		04748 00631	4C	601 RIVERSIDE AVENUE
APITO,MICHAEL ANDREW	0258	143	31		00349200	04702 00932	2	343 MAPLE AVE
APONTE, SONIA ELENA	0140	70	26		00188900	00264 00394	2	262 LIVINGSTON AVE
APONTE, WILLIAM J & ANGIE	0025	11	8		00031400	03008 01321	2	119 LIVINGSTON AVE
APONTE, WILLIAM J. & ANGIE	0025	11	8	X			15F	119 LIVINGSTON AVENUE
APPLE, SCOTT & ANGELA	0373	206	15		00500800	03047 01106	2	484 ROOSEVELT AVE
AQUILANO, JAMES V. & PATRICIA A.	0333	182	1		00444700		2	300 SANFORD AVE
AQUINO JR, ANTONIO & KARIN	0233	131	31		00314400	02478 02082	2	261 PAGE AVE
AQUINO, ERWIN & STELLA	0218	123	10		00292900	08486 00436	2	126 POST AVE
AQUINO, MICHAEL & LISA M	0257	143	11.01		00347000	08650 00289	2	376 PAGE AVENUE
AQUINO,JERRY N. & CAROL	0110	57	30		00148100	07114 00621	2	340 LYNDHURST AVE
ARANGO, BEATRIZ E TRSTES/ETAL	0177	98	15		00238700	05247 01047	2	609 VALLEY BRK AVE
ARAUJO, EMANUEL & ELLEN	0362	201	8		00485400	03112 00089	2	471 THOMAS AVE
ARAUJO, FERNANDO & ANA	0013	6	20		00016400	08377 00822	2	229 LAKE AVE
ARAUJO, RICARDO A & INGRID D	0163	86	22		00220600	00864 01170	2	330 GREEN AVE
ARAUJO, VICTOR & ANN MARIE	0247	137	13		00333700	08715 00317	2	447 WEART AVE
ARCENTALES, FAUSTO	0021	10	11		00026700	08476 00738	2	7 LIVINGSTON AVE
ARCENTALES, FAUSTO & EVELYN	0138	69	34		00186100	08506 00823	2	318 LIVINGSTON AVE
ARCIAL,BORIS	0092	48	11		00123400	03603 01140	2	451 RIVERSIDE AVE
ARDIZZONE, ALFRED P & GAYLE	0090	46	11		00120500	08527 00901	2	738 SECOND AVE
ARELA, JASON A	0306	170	10	C0033	00408915	02308 01118	2	747 RIVERSIDE AVE
ARELLANO, ADALBERTO & CLARA C	0014	6	26		00017000	08627 00523	2	211 LAKE AVE
ARENA, JERRY	0024	11	1.01		00030300	08260 00106	2	108 STUYVESANT AVE
ARENA, ROSEMARIE	0361	201	2		00484800	05319 00060	2	706 EIGHTH ST
ARGUETA,WILLIAM &ARGUETA,JOSE	0107	56	33		00144600	04017 00955	2	324 WATSON AVE
ARGYELAN,JOSEPH J. JR. & PEGGY L.	0285	157	16		00386500		2	611 MARIN AVE
ARIAS,ALEJANDRA	0184	102	23.04		00246500	04332 00630	2	26 KENNEDY COURT
ARIS, ALI F & UNAL, MEHMET G	0201	112	6		00269400	03079 01908	2	265 LAFAYETTE AVE
ARIZA, HILTON K & JOANN	0169	91	3		00228500	09217 00233	2	531 FREEMAN ST
ARMETTA, JOSEPH & DEBRA	0341	188	4		00456700	07892 00011	2	312 WILSON AVE
ARMOUT, HALA & RAED N	0271	152	4		00366600	09015 00318	2	436 FOREST AVE
ARMOUT, WAEI	0324	179	41.01		00432400	02188 00810	4A	609 STUYVESANT AVENUE
ARNHEITER, KAREN H	0275	153	11		00373000	08422 00256	2	441 GREEN AVE
ARNOT, IRENE	0198	110	16		00265300	07567 00691	2	809 PENNSYLVANIA AVE
AROMA (ETALS), JUDITE	0223	124	52		00299900	07994 00126	2	117 POST AVE
AROMA, VICTOR	0160	85	7.02		00216600	01453 02070	2	530 LAUREL AVE
ARONSON, FREDERICK R. & ELLYN	0227	126	9		00305800		2	222 POST AVE
ARRIAGA, JUSTINO & MICHELLE	0125	63	20		00169200	00883 00519	2	282 TRAVERS PL
ARROYAVE, FABIO & LUZ ETAL	0324	179	33		00431600	05306 00408	2	260 KINGSLAND AVE

TAXING DISTRICT NO. 32 LYNDHURST

COUNTY NO. 02 BERGEN

NAME OF OWNER ADDITIONAL OWNERS	PAGE NO.	BLOCK NO.	LOT NO.	LOT QUALIF.	ACCOUNT NO.	DEED BOOK	DEED PAGE	CLASS	PROPERTY LOCATION
ARTAL, HECTOR & HEREDIA, ESTHER MINGUEZ	0054	28	23		00071300	03144	00014	2	503 FIFTH AVE
ARTAVIA RAMIREZ, CARLOS L ETAL	0224	125	20		00302300	05380	00883	2	252 FERN AVE
ARVANITAKIS, THEODOROS & MICHELE D	0174	96	12.01		00235800	05253	01839	2	651 PENNSYLVANIA AVE
ASCARRUNZ, CLAUDIA V ETAL	0227	126	7		00305600	01941	01728	2	216 POST AVE
ASPANADZE, PAATA & KHADURI, MARY	0016	7	21		00020300	04759	00205	2	225 COURT AVE
ASSISI, SALVATORE J. & MIRIAM	0383	209	30		00515300	07925	00614	2	543 SUMMER AVE
ASSUNTA SANTANGELO IRREVOCABLE TRST	0183	102	23.02		00246300	03277	00444	2	682 VALLEY BRK AVE
ASTRELLA, ROSE M	0161	85	11		00217100			2	529 FERN AVE
ATTIA, AMGAD H & MOSTAFA, ABEER A	0352	192	20		00472200	02138	02120	2	357 ROOSEVELT AVE
AUBIN, MARY	0165	88	13		00223600	02893	00130	2	569 NEW JERSEY AVE
AUGUSTYN, DARIUSZ & KATARZYNA	0048	24	13		00063100	01566	02025	2	451 SECOND AVE
AUGUSTYN, DAREK (DARIUSZ P) & KATARZYNA	0048	24	14		00063200	03189	01189	2	447 SECOND AVE
AUGUSTYNIAK, MICHAEL & TONEY	0258	143	27		00348800	08407	00642	2	351 MAPLE AVE
AULENBACH, JUDITH	0001	1	1		00000200	08396	00725	1	RIVERSIDE AVE
AURIEMMA, CHRISTIN	0412	222	2		00555000	01120	02195	15F	742 TEN EYCK AVE
AURIEMMA, CRAIG	0122	62	17		00165400	01921	00526	15F	349 STUYVESANT AVE
AUTERI (ETAL), VINCENT D	0317	178	7		00422700	08578	00001	2	126 COPELAND AVE
AUTERI, DONNA	0304	170	9		00407700	01555	02117	2	735 RIVERSIDE AVENUE
AUTERI, PATRICK & MELISSA	0255	142	42		00344800	02354	00557	2	367 PAGE AVE
AVDALOVIC, BAJRAM	0146	76	13		00196700	03072	00027	2	331 GRANT AVE
AVELAR, MIGUEL ETAL	0272	152	19		00368100	04792	00503	2	528 FOREST AVE
AVENTO TARASCAVAGE, GRACE B	0413	222	9		00555700	01479	01423	2	730 FIRST ST
AVETA, MICHAEL & CHANTEL T	0287	159	2		00389200	03005	02227	2	656 NEW JERSEY AVE
AVISO, MARIA ILOISA N (ETAL)	0373	206	26		00501900	01572	00362	2	465 JAUNCEY AVE
AWIDA, MARY	0124	62	41		00167400	03029	00680	2	308 TRAVERS PL
AWWAD, AYMAN	0069	35	21		00091000	02287	01917	2	637 NEW YORK AVE
AY, KORAY	0277	154	14.01		00375600	05043	01820	2	546 POST AVE
AY, KORAY	0204	113	11		00273700	04327	00902	2	282 LAFAYETTE AVE
AYERBE, RAMON	0273	152	35.01		00369700	09360	00240	2	543 PAGE AVE
AYIK (ETAL), TAMER	0062	32	12		00081700	09191	00171	2	55 RIDGE RD
AYRE, LAURAIN	0330	180	38		00439800	01803	00061	2	321 COPELAND AVE
AZAR, RIAD & WAY, MEGHAN ANN	0222	124	41		00298800	03742	00997	2	145 POST AVE
AZEMI, FITIM	0350	191	11		00469100	05333	00078	2	789 CHASE AVE
AZEVEDO, FREDERICK	0327	180	6		00436500	05478	00985	2	318 KINGSLAND AVE
AZIZ CONSTRUCTION & HOME IMPR INC	0177	98	23		00239400			4A	272 RIDGE RD
AZZOLINI, CHRISTOPHER RYAN	0031	16	9		00039000	03184	00335	2	356 RUTHERFORD AVE
AZZOLINI, DOMINICK J & NORMA	0076	39	13		00100800	02467	00557	2	650 SIXTH AVE
BABICZ, DOUGLAS ETAL	0167	90	1		00225700	05258	01789	2	522 FREEMAN ST
BAE, KOOKBONG & KIM, HEE YOUNG	0169	91	2.01		00228400	08630	00517	2	529 FREEMAN ST
BAER, GREGORY & JOHN M & BARBARA A	0403	217	12		00543300	04080	00692	2	715 FIRST ST
BAEZ, RAMON E	0370	205	23		00497300	02610	01305	2	777 SIXTH ST
BAEZA, ERICK S & MASSIEL A	0380	208	21		00511300	00447	01450	2	764 FIFTH ST
BAGHAL, ISSAM	0334	183	5.01		00446900	08617	00654	2	711 TYLER ST
BAGNUOLO, CARMINE C & MARY JILL	0295	164	3.03		00400200	09540	00204	2	709 PAGE AVE
BAGNUOLO, CHARLES & LUCIA	0393	213	17		00528700			2	731 THIRD ST
BAGNUOLO, DARYL	0354	193	17		00474300	00312	01487	2	671 CHASE AVE
BAGNUOLO, DONALD J & V	0294	163	3		00399200			2	721 BLOOMFIELD PLACE
BAHNHOF255 LLC	0170	91	12.011		00229400	05449	01806	4A	255 RIDGE RD
BAITAN, ADRIAN & ADI D	0223	124	49		00299600	02523	00605	2	125 POST AVE
BAK, KRZYSZTOF & MARZANA	0382	209	11		00513400	02126	00282	2	538 PARK PL
BAK, MARK & KATHERINA	0088	45	23		00118500	01500	02420	2	731 SECOND AVE.
BAKALIAN, STEPAN & SETA	0030	15	20		00037700	01656	00364	2	359 SECOND AVE
BAKALIAN, STEPAN J & SETA N	0030	15	22		00037800	09235	00159	2	351 SECOND AVE
BALASH, MICHAEL & STACEY	0067	34	31		00088300	02476	01128	2	525 SECOND AVE
BALBOA, EULALIA	0402	216	32		00540800	07428	00663	2	687 UNION AVE
BALBOA, PEDRO	0023	10	25		00028200	02937	00062	2	63 LIVINGSTON AVE
BALBUZA, JANUSZ & BEATA	0063	33	5		00082200	01533	01347	2	512 LAKE AVE
BALDAJI-GARCIA, JESUS	0129	65	28		00174300	04122	01743	2	249 ORIENTAL PL
BALDINO, EMILIO	0330	180	44		00440500	01088	00726	2	301 COPELAND AVE
BALDWIN, LEAH CAMILLE	0314	174	14		00418500	05080	00144	2	744 RIVERSIDE AVE
BALDWIN, PURITY & NORA	0360	198	10.02		00482600	03508	00613	2	646 EIGHTH ST
BALDWIN, RACHAEL	0307	170	14.01			02059	00022	2	767 RIVERSIDE AVENUE
BALIDEMAJ, ALI & BALIDEMAJ, MERGIM	0407	219	4		00548300	03285	00510	2	720 KINGSLAND AVE
BALIDEMAJ, BEQIR & HAJRIE	0024	10	40		00029800	02312	00701	2	32 STUYVESANT AVE
BALON, ZYGMUNT & TERESA	0161	85	12.01		00217200	08510	00208	2	527 FERN AVE
BALUJA, CHRISTINA & FRIDA	0252	141	9.01		00339600	03450	00017	2	423 FOREST AVE
BALZANO, PATRICIA	0007	4	21		00008900	02824	00253	2	51 KEARNEY ST
BANCROFT, CHRISTINA & ANDREW E	0183	102	22		00246100	05488	00295	2	674 VALLEY BRK AVE

TAXING DISTRICT NO. 32 LYNDHURST

COUNTY NO. 02 BERGEN

NAME OF OWNER ADDITIONAL OWNERS	PAGE NO.	BLOCK NO.	LOT NO.	LOT QUALIF.	ACCOUNT NO.	DEED BOOK	DEED PAGE	CLASS	PROPERTY LOCATION
BANDAGO INC (SHARKY LAGUANA)	0417	226	18		HM00561100	05383	01185	4B	TERMINAL ROAD
BANNON, THOMAS & DANAMARIE	0218	123	8		00292700	08611	00248	2	120 POST AVE
BANZON, CECILIA	0043	21	18		00055500	08513	00349	2	401 SECOND AVE
BARAHONA, MARITZA Z (ROMERO)	0253	142	13		00341800	01616	02476	2	390 FOREST AVE
BARANOWSKI, GRZEGORZ & BARBARA	0230	130	2		00310500	08713	00143	2	448 HAZEL ST
BARANOWSKI, WIESLAWA	0367	204	20		00493200	07627	00969	2	751 SIXTH ST
BARATTA, ANTHONY & JOYCE	0249	138	16		00336500			2	325 POST AVE
BARATTA, FRANCIS P. & JOAN F.	0041	20	15		00053500			2	114 DELAFIELD AVE
BARBIERI, JOANN	0102	54	8		00136600	07420	00929	2	167 TONTINE AVE
BARBIERI, PELIO	0076	39	8		00100300	04738	01144	2	632 SIXTH AVE
BARBOSA, ANTONIO & HELENA M.	0350	191	15		00469500			2	407 JAUNCEY AVE
BARELLA, MICHAEL A	0212	118	13		00284800	02421	02195	2	140 FOREST AVE
BARILLAS, CARLOS & FLORES, TANIA LOPEZ	0339	187	22		00453100	04321	01417	2	410 THOMAS AVE
BARISH, VINCENT	0068	35	9		00089800	04517	00304	2	628 SECOND AVE
BARLASSINA, CARLOS A	0136	69	5		00183100	00752	00357	2	348 VALLEY BRK AVE
BARNASKAS, WILLIAM J & DIANE	0266	149	9		00360100	02628	01246	2	545 SOLLAS COURT
BARNES JR, WILLIAM J & SILENE	0238	132	36		00320400	08662	00832	2	247 NEW STREET
BARNETT, JAMES & SARAI	0094	49	20		00126000	03990	01171	2	121 FERN AVE
BARONE, ANTHONY & JANINE	0077	39	26		00102000	01730	00884	2	621 FIFTH AVE
BARONE, GEOFFREY & MORETTI, JILDA	0359	197	7.01		00480700	03145	01260	2	643 EIGHTH ST
BARONE, JOSEPH & CANDIDA	0172	95	4		00233200	08753	00715	2	652 NEW YORK AVE
BARONE, LOUIS & JOAN M	0191	105	30.01		00256500	05240	01170	2	228 MOUNTAIN WAY
BARONI, RUBY L & BARONI, LUCAS E.	0004	3	30		00005500	05389	00668	2	117 COURT AVE
BARREIRO ETALS, MARCOS	0050	26	5		00065700	01254	00192	2	445 LAKE AVE
BARREIROS, DIEGO A & MARIA E	0333	182	6		00445200	08130	00690	2	320 SANFORD AVE
BARRERA, JUAN & MARCIA	0298	168	10		00405400			2	458 LEWANDOWSKI ST
BARRERO, HELLEN A & WILSON L	0092	48	7		00123000	05198	01194	2	439 RIVERSIDE AVE
BARRESI-GRASSO, JOANN	0358	196	8		00479400	08475	00584	2	617 SEVENTH ST
BARRETO, RUBEN & BELEN	0087	45	8		00117000	07802	00648	2	728 THIRD AVE
BARRETT, JOANNE	0278	154	14.02	C0018	00377400	08565	00481	2	439 RIDGE RD
BARREZUETA, DIEGO	0239	133	10		00322600	03251	02312	2	234 NEW STREET
BARRIERA, DINIS	0082	42	14.01		00109500	08753	00075	2	41 ORIENT WAY
BARRIOS, FLAVIO & FERRANTE, J	0180	101	1.02		00243301	09358	00115	2	274 WARREN STREET
BARRITEAU, MEGAN	0221	124	26		00297200	01155	01534	2	176 FERN AVE
BARROWS(ETAL), JAMES	0034	16	56		00043600	08594	00580	2	14-16 LIVINGSTON AVE
BARRY, DAVID B & LESLIE J	0349	190	6		00467400	00847	02027	2	346 ROOSEVELT AVE
BARSZCZEWSKI, BARBARA	0281	155	13		00381200	09381	00193	2	447 POST AVE
BARTLETT, CHARLES & REBECCA A	0408	219	18		00549700	00520	01014	2	614 LEWANDOWSKI ST
BARTLETT, RONALD & VIRGINIA A.	0072	37	7		00095000			2	622 LAKE AVE
BASCI, MEHMET & BUSRA	0074	38	17		00098100	08742	00348	2	63 SUMMIT AVE
BASHA, BLEDDAR & JONIDA	0079	41	2.01		00105500	03257	02299	2	700 RUTHERFORD AVE
BASILE SR, MARK L & MARK L JR	0220	124	8		00295500	01726	00298	2	108 FERN AVE
BASILE, ANTHONY	0228	127	3		00307600	04446	00939	2	441 ELM ST
BASILE, DANIEL & MARY ANN	0361	200	16		00484400	09375	00140	2	664 CHASE AVE
BASORA, JOSE G	0315	175	2		00419100	02336	01730	2	206-208 SANFORD AVE
BASTIDAS, MICHAEL & JORGE	0323	179	25		00430800	02972	00806	2	234 KINGSLAND AVENUE
BASTIDAS, JORGE B	0244	135	9		00329600	04537	01382	2	328 PAGE AVE
BASTOS, ANTONIO J & ANNA MARIA	0350	191	2		00468200	08156	00651	2	356 ROOSEVELT AVE
BATISTA, JOSE NUNO	0275	153	6		00372500	08656	00028	2	446 POST AVE
BATISTA, JULIO & MICHELE	0013	6	13		00015700	08466	00137	2	53 STUYVESANT AVE
BATTIPAGLIA (ETAL), ANTHONY	0055	28	31		00072100	01337	01105	2	40 LAFAYETTE PL
BAULCH GERLDINE	0153	78	2		00206800			2	283 CLEVELAND AVE
BAUTIS, ARTHUR & BARBARA	0375	207	14		00504300			2	733 FIFTH ST
BAUTIS, A. & B. & MARFINO, D JR & S.	0122	62	16		00165300			2	347 STUYVESANT AVE
BAUTISTA, JOSE MICHAEL & MARIA TERESA	0213	118	30		00286500	02568	00864	2	145 PAGE AVE
BAUTISTA, MARTHA LAVIN	0318	178	23		00424200	04676	00045	2	218 COPELAND AVE
BAWA, AVINASH K. & MATTHEWS, LAURA J.	0390	212	8		00524900	08309	00452	2	707 FOURTH ST
BAZYLEWICZ, STEPHANIE	0347	189	2		00464300	02740	01016	2	846 RIVERSIDE AVE
BC IMPROVEMENT AUTHORITY	0418	230	10.02			00542	00854	15C	1280 WALL STREET WEST
BD OF ED MUNICIPAL BLDG	0245	135	14		00330100			15A	540 STUYVESANT AVE
BD OF ED MUNICIPAL BLDG	0248	138	1		00335100			15A	400 STUYVESANT AVE
BD OF ED MUNICIPAL BLDG	0250	139	1		00337100			15A	400 FERN AVE
BD OF ED MUNICIPAL BLDG	0379	208	7		00510000			15A	709 RIDGE RD
BDG HOTELS AT LYNDHURST LLC	0417	228	1.03		00561400	03983	00396	4A	1201 WALL STREET WEST
BEATINI, ANGELA	0053	28	7		00069900	04387	00116	2	494 SIXTH AVE
BEATRICE, DAVID & DOREEN	0270	151	21		00365400	07449	00970	2	528 PAGE AVE
BEAUGRAND, WILLIA J & LAURIE A	0147	76	28		00198200	09512	00238	2	326 LINCOLN AVE
BEAUGRAND, WILLIAM & LAURIE	0221	124	24		00297000	04088	01816	2	164 FERN AVE

TAXING DISTRICT NO. 32 LYNDHURST

COUNTY NO. 02 BERGEN

NAME OF OWNER ADDITIONAL OWNERS	PAGE NO.	BLOCK NO.	LOT NO.	LOT QUALIF.	ACCOUNT NO.	DEED BOOK	DEED PAGE	CLASS	PROPERTY LOCATION
BEDNARZ, MARY JANE	0154	80	3		00208300	07478	00609	2	277 CHASE AVE
BEDOYA, ROSALYNN M	0342	188	19		00458200	03558	00080	2	372 WILSON AVE
BEELER, LINDA	0113	58	35		00152700	08518	00577	2	276 LYNDHURST AVE
BEHEIRY, AHMED S	0071	36	20		00093900	05148	01960	2	613 SECOND AVE
BEIRNE, JOHN P. & DONA M.	0261	144	31		00352600			2	538 WEART AVE
BEIRO (ETAL), JOSE RODRIGUEZ	0235	132	5		00317400	09609	00114	2	182 PAGE AVE
BEKE, DOLORES SEDLAK ETAL	0390	211	28		00524000	01611	00699	4A	618 RIDGE RD
BEKE, SANDOR & DOLORES	0390	211	29		00524100	07638	00965	4A	614 RIDGE RD
BELDOWICZ, STANLEY E. & ROSANNE M.	0314	174	12.01		00418200			2	711 WIEDEMANN PL
BELL, ANDRE	0356	194	11		00476700	03001	02104	2	620 TENTH ST
BELL, ANGELA FRANCES	0050	26	4		00065600	04591	00895	2	439 LAKE AVE
BELL, JOANA	0376	207	30		00506000	03348	02287	2	525 JAUNCEY AVE
BELLENGER, DEBORAH	0296	165	9		00401700	07196	00611	2	705 MARIN AVE
BELLENGER, DENISE L & WILLIAM C	0406	218	4		00546100	09018	00403	2	710 ELIZABETH AVE
BELLENGER, KEITH	0287	159	8		00389800	02583	00551	2	665 MARIN AVE
BELLERO, DAWN	0077	39	24		00101900	08528	00578	2	623 FIFTH AVE
BELLERO, DOMENICK	0229	128	9		00309100	01721	02320	2	229 FOREST AVE
BELLINI, OMAR & MARGARITA	0294	163	1.10		00398900			2	507 LEWANDOWSKI ST
BELLMEAD DEVELOPMENT	0418	231	1		HM00563400			1	CHUBB AVE
BELLMEAD DEVELOPMENT	0418	231	1.01		HM00563500			1	CHUBB AVE
BELLMEAD DEVELOPMENT	0419	231	4		HM00563800			1	190 CHUBB AVENUE
BELLMEAD DEVELOPMENT	0419	231	6		HM00564000			1	CHUBB AVE
BELLMEAD DEVELOPMENT	0419	231	7		HM00564100			1	CHUBB AVE
BELLO, MARIA	0196	109	21		00263300	08498	00782	2	264 NEWARK AVE
BELLO, MIREYA	0162	86	6		00219000	07734	00266	2	331 MILBURN AVE
BELLO, VINCENT J JR & DONNA BETH	0206	114	16.02		00276300	09606	00109	2	213 MADISON ST
BELLO, MIREYA&MORO, ROBERT	0135	68	30		00182100	04740	01312	2	328 STUYVESANT AVE
BELLOTTI, DAVID & SUSAN	0262	145	12		00353800	07698	00991	2	587 CHASE AVE
BELMONT PROPERTIES 205 LLC	0128	65	9		00172600	03396	01612	4A	268 COURT AVE
BELMONT PROPERTIES 205 LLC	0128	65	12		00172900	03396	01612	4A	205-211 STUYVESANT AVE
BELTRAN BARBARA, ANTONIO ETALS	0354	193	14		00474000	01793	00957	2	659 CHASE AVE
BEN-DAVID, JOSE & LUCINDA	0183	102	16.01		00245500	08285	00284	2	656 VALLEY BRK AVE
BENARICK, GREGORY & MONICA	0374	206	29		00502200	08439	00679	2	455 JAUNCEY AVENUE
BENAVENTE, JULIO & JUANITA	0312	172	9.01		00414701	08042	00775	2	245 WILSON AVENUE
BENAVIDES, CHRISTINE M	0010	5	23		00013100	04891	00319	2	42 KEARNEY ST
BENECKI, KENNETH & GLENN	0012	6	11.01	C0008		02009	01370	2	45-49 STUYVESANT AVENUE
BENEDETTO, FRANK & LINDA	0145	75	32		00194800			2	326 WEART AVE
BENEDUCE, ANGELO	0421	233	3	C0002		04752	01128	2	836 VALLEY BROOK AVENUE
BENET, VICTOR M. & IDALIA	0387	210	35		00520400	07883	00700	2	519 PARK PL
BENEVENGA, ANTHONY & IDA	0190	105	11		00254800	07894	00457	2	221 ORIENT WAY
BENEVENGA, ANTHONY & IDA	0288	160	4		00391400	07181	00311	2	639 PAGE AVE
BENINATI, NUNZIA	0316	177	7		00420900	07940	00068	2	709A STUYVESANT AVE
BENITEZ, ISABEL	0300	170	4.01	C0106	00406406	09287	00031	2	651 RIVERSIDE AVE
BENJAMIN, JUDITH	0265	148	10		00358200	08276	00458	2	517 SIXTH ST
BENJAMIN, ILISSA M	0326	179	66		00434900	04687	00854	2	135 COPELAND AVE
BENSHLUSH, LIDAN	0313	173	16		00416900	05353	01295	2	756 RIVERSIDE AVE
BENZENHOEFER(ETC), LYNDIA B	0315	175	5		00419500	00268	01576	2	201 PAUL ST
BERCHTOLD, SUSAN A	0104	55	16		00139700	09421	00134	2	151 VALLEY BRK AVE
BERDZENISHVILI (ETAL), ZAZA	0022	10	15		00027200	01034	00725	2	23 LIVINGSTON AVE
BERGEN COUNTY PARK COMM	0092	48	6		00122900			15C	RIVERSIDE AVE
BERGEN COUNTY PK COMM.	0308	170	17.01		00410300			15C	RIVERSIDE AVE & WAYLND
BERGEN CTY PARK COMM.	0091	48	3		00122600			15C	RIVERSIDE AVE
BERMUDEZ, FERNANDO & MARIA	0368	204	35		00494600			2	455 HARDING AVE
BERMUDEZ, MARCO	0271	152	12		00367400	03331	00396	2	500 FOREST AVE
BERNAL, ROCHELLE ANNE&BERNAL, ROBERT	0098	52	2		00131700	03373	00873	2	202 RIVERSIDE AVE
BERNARD, OLHA	0244	134	23		00328600	05465	01760	2	514 PROSPECT PL
BERNARDO, MARTIN & CAMILLE	0334	182	11		00445600	00894	00322	2	336 SANFORD AVE
BERNARDO, SANTIAGO & AVRAMIDIS, JULIE	0264	148	7		00357900	08128	00386	2	534 OCTAVIA PL
BERONIO, RICHARD B. & ARLENE	0281	155	17		00381600			2	435 POST AVE
BERRIOS, FREDDIE & ERIN	0266	149	15		00360700	03627	00349	2	569 SOLLAS COURT
BERRIOS, REYES MANUEL&LOUW, CHARL	0105	56	2		00141400	03528	00651	2	132 VALLEY BRK AVE
BERROA, CRISTINA A & VASQUEZ, STEVEN	0055	29	2		00072400	02210	01473	2	456 RUTHERFORD AVE
BERSANI, DONNA & PERRY	0216	121	2		00290200			2	444 ASH STREET
BERWICK, ELVIRA	0213	118	37		00287200			2	127 PAGE AVE
BETANCOURT, NESTOR ETAL	0018	9	2		00023000	03012	01418	2	104 JAY AVE
BETANCOURT, YHONNIER ETAL	0022	10	13		00027000	05153	00676	2	17 LIVINGSTON AVE
BETANCOURT, YHONNIER ETAL	0022	10	13.X					15F	17 LIVINGSTON AVENUE
BETT, KRISTIN E&CORDES, MICHAEL R	0036	17	30.01		00047200	03788	00949	2	10 DELAFIELD AVE



TAXING DISTRICT NO. 32 LYNDHURST

COUNTY NO. 02 BERGEN

NAME OF OWNER ADDITIONAL OWNERS	PAGE NO.	BLOCK NO.	LOT NO.	LOT QUALIF.	ACCOUNT NO.	DEED BOOK	DEED PAGE	CLASS	PROPERTY LOCATION
BETTS, STEVEN G	0019	9	10.01	C0013	00023803	08454	00842	2	109-111 STUYVESANT AVE
BHAVSAR(ETAL), MAYUR	0246	136	12		00331600	00628	01229	2	325 PAGE AVE
BIALA, KSENIA	0162	86	4.01		00218700	09448	00387	2	323 MILBURN AVE
BIANCAMANO, DELFINO	0158	83	7		00213100	05460	00648	4A	520 VALLEY BRK AVE
BIANCAMANO, DIANE	0039	19	3		00050000	05463	00407	2	52 DELAFIELD AVE
BIANCAMANO, FRANK & LAURA	0257	143	10		00346900	07481	00784	2	372 PAGE AVE
BIANCAMANO, GENEVEIVE	0134	68	11		00180200			2	323 LIVINGSTON AVE
BIANCHI, FRANCIS	0284	157	11		00385900	08487	00701	2	255 CLINTON TERR
BIANCO, LOUIS R & AGNES T	0281	155	7		00380600			2	530 FERN AVE
BIANCULLI, CONSTANCE ETAL	0220	124	10		00295700	04818	01107	2	116 FERN AVE
BICALHO, ALEKSSANDER	0381	209	5		00512800	09371	00006	2	520 PARK PL
BICI, ALBAN & INA	0296	165	12		00402000	03212	02207	2	354 THIRD ST
BIDDESCOMB III, JOHN R	0089	46	4		00119700	08583	00251	2	710 SECOND AVE
BIELAWSKI, MARTIN & SYLWIA	0032	16	34.01		00041600	02143	00256	2	363 LAKE AVE
BIKOFF, DAVID & PASQUALINA	0039	19	7		00050300	00467	01298	2	412 FIFTH AVE
BIKOFF, DAVID J & PASQUALINA	0039	19	8.02		00050500	01165	01638	2	416 FIFTH AVE
BILIS, SCOTT & FALLON	0377	207	34		00506400	02617	00682	2	513 JAUNCEY AVE
BILIS, LOUIS G. & JOY A.	0263	147	1		00355700			2	512 EIGHTH ST
BILLINGS, JAMES & XIMENA	0263	147	5		00356100	05308	01912	2	518 EIGHTH ST
BINI, JOSEPHINE A ETAL	0067	34	28		00088000	03267	01849	2	537 SECOND AVE
BINKOWSKI, W. C & BINKOWSKI, J.	0104	55	23		00140400			2	294 WATSON AVE
BINS, LINDA J	0005	4	4		00007200	05304	01682	2	116 RUTHERFORD AVE
BIONDOLILLO, PIETRO, ETAL.	0257	143	12		00347200	81680	00960	2	380 PAGE AVENUE
BIONDOLILLO, PATRIZIA, & PERRI, M	0257	143	11.02		00347100	04071	00960	2	378 PAGE AVE
BIONDOLILLO, PIETRO & SCOTT, CARMEN	0385	210	16		00518300	03180	01100	2	554 KINGSLAND AVE
BIRRENTO, SUSAN & CARLOS ETALS	0337	186	4		00449900	05143	00940	2	651 TENTH ST
BIVIANO, GIACOMO	0328	180	17		00437600			2	364 KINGSLAND AVE
BIZIEN (ETAL), LOUIS	0195	109	6		00261800	08243	00090	2	269 VAN BUREN ST
BJORKNER, ELEANOR D.	0309	170	18.01	C0015	00411600	08210	00170	2	825 RIVERSIDE AVE
BLADEK, MARIUSZ & EWA	0259	144	13		00350800	01942	00945	2	368 MAPLE AVE
BLAIR, RYAN & ANNA	0221	124	34		00298100	00217	00113	2	165 POST AVE
BLAIZE, TANIA BARRETT ETAL	0285	157	18		00386700	04397	00114	2	607 MARIN AVE
BLAKE (ETALS), DONALD	0082	42	7		00108800	09007	00468	2	728 SIXTH AVE
BLAKE, DONALD G & KATHLEEN F	0082	42	8		00108900			2	732 SIXTH AVE
BLANCHFIELD, BARBARA & PAUL V	0122	62	11		00164900	08740	00315	2	335 STUYVESANT AVE
BLANCO, SYLVIA	0184	102	23.03		00246400	00087	00523	2	686 VALLEY BRK AVE
BLANCO, MARVIN & GINA	0364	203	15		00488500	03543	01524	2	480 THOMAS AVE
BLAS, FELIX & MARIA	0194	107	3		00259900	08672	00152	2	268 ORIENT WAY
BLASI, MICHAEL F	0205	114	5.01		00274800	03048	01375	2	225 MADISON ST
BLAUVELT, ROBERT P. & DONNA P.	0122	62	15		00165200			2	345 STUYVESANT AVE
BLOHM FAMILY TRUST	0038	18	20		00049100	01049	02199	2	417 FIFTH AVE
BLOHM, JEAN H.	0327	179	73		00435700	07412	00410	2	115 COPELAND AVE
BLOHM, JEAN, ETAL.	0251	140	14		00338700	08023	00696	2	407 POST AVE
BLOWS 54 REALTY LLC NJ	0380	208	18		00511000	04873	01630	2	545 UNION AVE
BLUE ANCHOR PROPERTIES LLC	0316	177	9		00421100	05448	00023	2	715 STUYVESANT AVE
BLUE FOUNDRY BANK	0380	208	14		00510700			4A	757 RIDGE RD
BLUE, CHRISTINA	0339	187	27		00453600	05133	01368	2	715 CHASE AVE
BMJ PROPERTY LLC NJ LTD	0058	30	9		00076000	08150	00437	2	548 RUTHERFORD AVE
BMJ PROPERTY, L.L.C.	0058	30	10.02		00076200	08150	00437	4A	9 RIDGE RD
BMJ PROPERTY, LLC	0058	30	10.02	B01				4A	9 RIDGE RD
BMJ PROPERTY, LLC	0058	30	10.02	B02				4A	9 RIDGE RD
BOARD OF EDUCATION	0288	160	3.06		00390900			15A	626 MARIN AVE
BOARD OF EDUCATION MUNICIPAL BL	0028	15	1		00035800			15A	328 LAKE AVE
BOBOJONOV, ANVARJON	0035	17	10		00045200	04316	00770	2	428 RUTHERFORD AVE
BOCAGE, GEORGE A.	0214	118	40		00287500	07888	00291	2	115 PAGE AVE
BOCK, DAENA & PHOEBE A	0302	170	4.01	C0342	00406442	04407	01981	2	651 RIVERSIDE AVE
BODEI, JAMES	0076	39	15		00101000	03385	00344	2	649 FIFTH AVE
BODEI, JAMES M	0076	39	16		00101100	08817	00445	2	645 FIFTH AVE
BOGLE INC	0001	1	13		00001500			1	RIVERSIDE AVE
BOGLE, PHILIP B. & BARBARA J.	0129	66	3		00175100			4C	216 STUYVESANT AVE
BOGNAR, JEFFREY	0173	95	16		00234500	08723	00796	2	216 IRVING PL
BOJASKI, KEITH	0299	168	11		00405500	04731	00217	2	454 LEWANDOWSKI ST
BOK, KAZIMIERZ & JANE	0325	179	55		00433800	07218	00691	2	203 COPELAND AVE
BOKOTA, JACEK	0086	44	12		00114700	08804	00944	2	101 ORIENT WAY
BOLLANDER, RANDALL & HEATHER S	0361	201	4		00485000	09618	00408	2	712 EIGHTH ST
BOLLENBACH ENTERPRISES LLC NJ	0046	23	31		00060500	04848	00458	4B	577 NEW YORK AVE
BOLLENBACH ENTERPRISES, L.L.C.	0046	23	32		00060600	08286	00613	4A	573 NEW YORK AVE
BOLLENBACH, GEOFFREY	0014	6	33		00017700			4B	40 PARK AVE

TAXING DISTRICT NO. 32 LYNDHURST

COUNTY NO. 02 BERGEN

NAME OF OWNER ADDITIONAL OWNERS	PAGE NO.	BLOCK NO.	LOT NO.	LOT QUALIF.	ACCOUNT NO.	DEED BOOK	DEED PAGE	CLASS	PROPERTY LOCATION
BOLTON, GLENN	0144	75	23		00193900	01060	01725	2	346 WEART AVE
BOLTON, KIM	0257	143	15		00347500	08784	00221	2	400 PAGE AVE
BONACARTI, ANTHONY & SHARON	0318	178	19		00423700	08089	00038	2	200 COPELAND AVE
BONGIOVANNI, THOMAS L & BARBARA T	0283	156	26		00384200	04855	00184	2	517 POST AVE
BONGIOVANNI, JOSEPH & ANN JANE	0253	142	7		00341200	07120	00957	2	376 FOREST AVE
BONI, ROBERT & LINDA	0013	6	15		00015900			2	89 STUYVESANT AVE
BONILLA, JUSTIN M & HOWARD, APRIL M	0355	194	10		00476600	08326	00927	2	622 TENTH ST
BONILLA, LAURA & BONILLA, LESLIE	0290	161	5		00393500	03521	01011	2	509 THIRD ST
BONILLA, VANESSA & MICHAEL JOHN	0410	221	7.01	C0102	00552300	02639	00718	2	623 SCHUYLER AVE
BONO, ANTONINO F. & MARGARET	0143	75	14.01		00192900	08052	00349	2	329 LINCOLN AVE
BONO, ANTONIO & MARGARET	0161	85	15		00217600	07633	00486	2	507 FERN AVE
BONO, FRANCESCO P. & ROSA	0125	64	2		00169700			2	246 ORIENTAL PL
BONOMO, ROBERT J. & MARY ANN	0236	132	15		00318400	07344	00983	2	228 PAGE AVE
BONOMO, ERNEST C. JR. & JOSEPHINE A	0058	30	13		00076500			2	549 SIXTH AVE
BOONPAKNAVIK, PAIBOON & PAOPUN	0364	203	21		00489100			2	729 SIXTH ST
BOR (ETAL), IRINA	0363	202	5.03		00486500	00582	00185	2	705 SIXTH ST
BORDOGNA, HEIDI C ETAL	0152	78	1.01	C0223	00203800	05170	01776	2	250 GRANT AVE
BORGES, KENIA GIORDANI ETAL	0387	210	36		00520500	03801	01030	2	515 PARK PL
BORINO, DANTE V & LISA	0008	4	36.02		00010500	08972	00393	2	28 RIVERSIDE AVE
BORINO, DANTE B. & JANET	0008	4	37		00010600			2	24 RIVERSIDE AVE
BORQUIST, MARK & MICHELLE	0412	221	14		00554500	01988	02004	2	751 TEN EYCK AVENUE
BORTONE, ANNETTE & PASQUALE	0323	179	22		00430500			2	226 KINGSLAND AVE
BOSTONIAN, THERESA	0112	58	12		00150400	09066	00039	2	281 WILLOW AVE
BOTOROS, YOUNAN	0254	142	18		00342300	04324	00850	2	400 FOREST AVE
BOTWIN, DAVID	0253	142	17		00342200	04117	01760	2	398 FOREST AVE
BOUDHAN, KHALID	0220	124	12		00295900	01981	02177	2	124 FERN AVE
BOUHOT, BRAYAN & GALLARDO, MAICA	0180	100	11		00242800	02207	01699	2	635 VALLEY BRK AVE
BOUHOT, LUIS C & ANA TRSTES	0268	150	14		00363300	05289	01829	2	553 KINGSLAND AVE
BOULOS, JESSICA & BEBAWI, PISHOY	0205	114	6.06	C0002		05138	01683	2	245 MADISON AVENUE
BOULUS (ETAL), BOULUS F	0263	146	7		00355500	00462	00175	2	598 CHASE AVE
BOURBON (ETAL), ANDREW F	0078	40	5		00103300	09630	00312	2	620 RUTHERFORD AVE
BOUZAS, JOAQUIN & STEPHANIE TRSTES	0158	83	10		00213400	05501	01118	2	309 GREEN AVENUE
BOUZAS, JOAQUIN & STEPHANIE TRSTES	0249	138	18		00336700	05471	01963	2	319 POST AVE
BOUZAS, JOAQUIN & ADELINA	0158	83	3		00212700			2	506 VALLEY BRK AVE
BOVE, GIOVANNI & AMY	0403	216	45		00542100	02427	00515	2	714 THIRD ST
BOVE, JOHN	0253	142	9		00341400	08173	00382	2	380 FOREST AVE
BOVE, GIOVANNI	0403	216	44		00542000	03553	01856	2	718 THIRD ST
BOYD, ELIZABETH, ROBERT & MAE	0209	117	23		00280800	08556	00673	2	523 WILLOW AVE
BOYLE, ANTHONY	0253	142	12		00341700	02697	02089	2	388 FOREST AVE
BRADLEY, JAMES M. & IRENE D.	0221	124	30		00297700			2	175 POST AVE
BRADLEY, MARIA	0195	109	8		00262000	01372	00986	2	275 VAN BUREN ST
BRADLEY, WILLIAM T. & MARLENE	0094	49	25		00126400	07262	00608	2	109 FERN AVE
BRADY, KENNETH & SURA, ALIX	0065	34	7		00085900	03112	01236	2	520 THIRD AVE
BRAIN, WILLIAM M (TRUST) & BRAIN, A	0357	195	12.01		00478400	08433	00294	2	616 CHASE AVENUE
BRAIN, ALEXANDRIA	0357	195	12.01	X		08433	00294	15F	616 CHASE AVENUE
BRAMBLE, ERNEST S & IRENE	0067	34	29		00088100			2	531-533 SECOND AVE
BRAMON, SANTIAGO W ETAL	0290	161	12		00394200	04405	00280	2	651 KINGSLAND AVE
BRANCACCIO, MICHELE	0074	38	15		00097900	00761	01542	2	55 SUMMIT AVE
BRANCATO, RICHARD & JEANETTE	0232	131	17		00313000	07744	00442	2	252 FOREST AVE
BRANCO, BRIAN AUGUST & CYNTHIA ANNE	0192	106	11.01		00258000	03261	02092	2	205 NEWARK AVE
BRANCO, RODOLFO & ROSA	0236	132	16		00318500	01408	01873	2	232 PAGE AVE
BRANCO, WAGNER N&MAURA C	0406	218	14.02		00547200	04350	00581	2	721 TEN EYCK AVE
BRANDINO, ISMAEL	0211	118	2		00283900	02938	00597	2	468 RIVERSIDE AVE
BRAVO, AUGUSTO G & BUENO, ELSA	0085	44	2		00113600	02077	00750	2	100 SUMMIT AVE
BRD OF ED MUNICIPAL BLDG	0072	37	10		00095300			15A	652 LAKE AVE
BRE 1200 WALL STREET OWNER LLC	0417	229	3.01		HM00562100	03252	00783	4B	1200 WALL STREET WEST
BRE 1290 WALL STREET OWNER LLC DE	0418	230	2		HM00562500	03150	01961	4A	1290 WALL STREET WEST
BREA, DAVID & JENNIFER	0409	220	11		00551000	02923	00618	2	618 FIRST ST
BRECHTBILL, HARRY E & BEVERLY	0083	42	20		00110200	03408	01433	2	721 FIFTH AVE
BREITKREITZ, EDWARD & A	0030	15	24		00038000			2	134 LIVINGSTON AVE
BRENNAN, PATRICIA	0198	110	19		00265600	02419	00400	2	240 NEWARK AVE
BRENNAN, VINCENT J JR & NORA T	0185	102	41		00248800			2	641 NEW JERSEY AVE
BRENNEN, WALTER JAY & THERESA MARIE	0065	34	10		00086200	08928	00161	2	526 THIRD AVE
BRICENO, KLEVER	0021	9	30		00025600	05061	00584	2	120 JAY AVE
BRIDAM MANAGEMENT LLC	0078	40	3		00103100	01047	01094	4A	612 RUTHERFORD AVE
BRIENZA, JENNIFER	0213	118	25		00286000	04264	00536	2	165 PAGE AVE
BRIENZA, JENNIFER ETALS	0308	170	16	C0102	00409600	05431	01332	2	779 RIVERSIDE AVE
BRIONES, JENNIFER	0314	174	16		00418700	02254	00818	2	738 RIVERSIDE AVE

TAXING DISTRICT NO. 32 LYNDHURST

COUNTY NO. 02 BERGEN

NAME OF OWNER ADDITIONAL OWNERS	PAGE NO.	BLOCK NO.	LOT NO.	LOT QUALIF.	ACCOUNT NO.	DEED BOOK	DEED PAGE	CLASS	PROPERTY LOCATION
BRITO, CHRISTIAN & MIRELES, EVELYN	0051	26	9		00066100	02312	00387	2	499 LAKE AVE
BRITO, DENISA	0399	215	31		00537000	03891	00878	2	632 THIRD ST
BRITO, KATHERINE ELVIRA	0281	155	12		00381100	02901	01227	2	451 POST AVE
BRITO, MANUEL & SULEIDA	0120	61	28		00162400			2	209 FERN AVE
BRITTON, JOHN & MAYERCHAK, BARBARA	0248	137	17		00334100	03199	00814	2	323 FOREST AVE
BRODERICK, ELIZABETH	0410	221	7.01	C0111	00552000	08336	00040	2	623 SCHUYLER AVE
BRODIE, ERNEST L. & RUTH ANN	0164	87	12		00221900	07892	00471	2	573 FERN AVE
BROWN, MICHAEL & BROWN, VALENTINA	0092	48	14		00123700	01470	02448	2	459 RIVERSIDE AVE
BROWN, RICHARD & NORMA B	0160	85	6		00216400	03630	01539	2	520 LAUREL AVE
BROWN, WYATT T	0214	119	5		00288500	01239	01390	2	449 ALDER ST
BROWN, LISA (M MCGUCKIN) & RICHARD D	0293	162	10		00397300	03614	01256	2	671 KINGSLAND AVE
BRUBAKER, DEREK R. & SADIE	0398	215	16		00535500	08410	00508	2	633 LEWANDOWSKI ST
BRUCE, JESSE	0306	170	10		00408920	03462	01405	2	747 RIVERSIDE AVE
BRUDER, JULIA A ETAL	0240	133	13.02		00323000	01768	00300	1	237A KINGSLAND AVE
BRUDER, JULIA A ETAL	0241	133	33		00324900	01768	00300	2	237 KINGSLAND AVE
BRUNESS, RICHARD & CHRISTINE	0071	36	22		00094100	08304	00774	2	611 SECOND AVE
BRUNO, DONALD	0281	155	18		00381700	08748	00363	2	429 POST AVE
BRUNO, MICHAEL & JULIANNE	0115	59	15		00154500	08274	00830	2	229 JAY AVE
BRUNS, BRANDON A	0166	88	15		00223800	02183	01740	2	565 NEW JERSEY AVE
BRZOSTOWSKI, EUGENE	0336	186	2		00449700	08966	00398	2	720 MONROE ST
BRZOZOWSKI, DARIUSZ & BOZENA	0411	221	9.01	C0010	00554000	02162	02114	2	635 SCHUYLER AVE
BUCCI, JOHN & ZACCAGNINO, GINA M	0007	4	26		00009400	03625	00204	2	78 RIVERSIDE AVE
BUCHANAN, CYNTHIA	0313	173	15		00416800	09219	00143	2	758 RIVERSIDE AVENUE
BUCKINGHAM, PAULA	0220	124	9		00295600	09053	00439	2	112 FERN AVE
BUDNICK, MARTIN	0311	172	8		00414600	01935	01982	2	246 THOMAS AVENUE
BUDNIK, ALBERT	0301	170	4.01		00406431	01572	02241	2	651 RIVERSIDE AVE
BUDZINSKI, STANLEY & SOPHIE	0207	117	1.01	C0011	00277900	02906	01700	2	500 RIVERSIDE AVE
BUENAVENTURA, EDISON	0166	89	2		00224400	00712	01757	2	292 GREEN AVE
BUFFA, SALVATORE & VITA	0245	135	13		00330000	00295	01154	2	521 WEART AVE
BUFFA, SALVATORE & VITA	0388	211	1.01		00521200	00628	02179	4A	600 RIDGE RD
BUGGLE(ETALS), FLORENCE S(M)	0053	28	3		00069500	00751	02339	2	34 LAFAYETTE PL
BUHIC, DRAGO & ANA	0144	75	17		00193300	00277	01765	2	341 LINCOLN AVE
BUI, LOC QUANG & PHUONGMAI THI TRAN	0271	152	9		00367100	07482	00628	2	456 FOREST AVE
BUILES, MICHELLE L	0395	214	7		00531300	02198	01678	2	609 THIRD STREET
BULAWA, LESTER	0402	216	39		00541500	08783	00558	2	738 THIRD ST
BULGER, DIANA	0050	25	16		00065100	07705	00136	2	439 THIRD AVE
BURGER, ERIC J	0308	170	16		00410000	00721	01042	2	779 RIVERSIDE AVENUE
BURGESS, ANTHONY	0073	38	1			08598	00206	2	52 RIDGE RD
BURGESS, JOEL & LINDSEY	0108	56	38		00145100	04867	00044	2	308 WATSON AVE
BURGOS, DAVID & MONICA	0351	191	19		00470000	08740	00739	2	337 JAUNCEY AVE
BURKE, JOSEPH A	0332	181	27		00443400	01047	00620	2	349 SANFORD AVE
BURKHARDT, JOHN H	0036	17	22		00046400	08088	00888	2	419 SIXTH AVE
BURNETT, ROBERT S & MARGARET	0026	11	20		00032500			2	136 STUYVESANT AVE
BURNS, DAVID W. JR. & BARBARA R.	0245	136	8		00331200			2	332 FOREST AVE
BURNS, LORRAINE	0308	170	18.01	C0013	00411400	01519	02424	2	825 RIVERSIDE AVE
BURNS, SEUNG KOOK KAWASE & SUNMARIE	0087	45	1.02		00116200	03330	00140	2	708-714 THIRD AVE
BURNS, CATHLEEN BARBARA TRSTE	0277	154	11		00375300	04941	01739	2	536 POST AVE
BURRINI III, FRANK	0359	198	3		00481800	04444	00702	2	629 SEVENTH STREET
BUSANICH, MARY ALICE	0202	113	2.01	C0016	00271500	08332	00341	2	855 VALLEY BRK AVE
BUSH, BARBARA E.	0224	125	9		00301200	07832	00024	2	218 FERN AVE
BUSH, THERESA & DURANTE, A	0387	210	29		00519800	00679	01760	2	539 PARK PL
BUSSANICH, NICHOLAS J & BUSANIC, MARY	0332	181	26		00443300	08030	00664	2	351 SANFORD AVE
BUSTAMANTE, PABLO & ANA	0290	161	10		00394000	02879	01331	2	531 THIRD ST
BUSTAMANTE, WENDY	0191	105	26		00256100	01545	00838	2	238 MOUNTAIN WAY
BUTTIGLIERI, NICHOLAS & ELIZABETH	0371	205	35		00498500	03497	00408	2	451 ROOSEVELT AVE
BUTTNER, K & R & BALDASSARRE A&C	0034	16	52.01		00043400			2	32 LIVINGSTON AVE
BW 546 LLC	0159	84	9		00215100	00265	02261	4C	554 VALLEY BRK AVE
BYRNE, CAROLYN & PETER	0335	184	4		00448000	04580	00189	2	711 LINCOLN ST
BYRON, LORRAINE	0384	209	43		00516600	00889	02151	2	642 SEVENTH ST
BYSINA, ROBERT & ELZBIETA	0048	24	4		00062100	09201	00073	2	448 THIRD AVE
C/O T-MOBILE	0140	71	1	T01				15C	367 VALLEY BROOK AVENUE
CAAMANO, BERNARDO A. & ANNETTE	0024	10	39		00029700	07439	00577	2	34 STUYVESANT AVE
CABANILLA, GINO & ANGELA M	0122	62	21		00165800	02943	01088	2	245 FERN AVE
CABELLO, ELIZABETH B	0069	35	25.01		00091500	01210	00518	2	619 NEW YORK AVE
CABRERA JR, DANILO & LIZBETH	0034	16	60		00044000	01980	01787	2	345 MANOR COURT
CABRERA, JENNIFER MARLENE	0255	142	36.02		00344200	05150	00301	2	401 PAGE AVE
CADABAL, JOAN M. & MARIA TERESA	0324	179	38		00432100	08107	00963	2	280 KINGSLAND AVE
CADET 23 LLC	0345	189	1		00462200	05097	01914	4A	824 RIVERSIDE AVE



TAXING DISTRICT NO. 32 LYNDHURST

COUNTY NO. 02 BERGEN

NAME OF OWNER ADDITIONAL OWNERS	PAGE NO.	BLOCK NO.	LOT NO.	LOT QUALIF.	ACCOUNT NO.	DEED BOOK PAGE	CLASS	PROPERTY LOCATION
CADIZ, DENEEN	0132	67	18.01	C0011		09307 00376	2	270 STUYVESANT AVENUE
CAETANO, JOHN & JESSICA	0369	204	39		00495000	00979 00169	2	750 CHASE AVE
CAFARO (ETAL), THOMAS V	0269	151	5		00363800	01393 01261	2	432 PAGE AVE
CAFFREY, WILLIAM & CHRISTINA	0040	19	19		00051600	02137 00326	2	409 LAKE AVE
Cafone, ANGELINA	0313	173	13		00416600	09330 00465	2	209 THOMAS AVE
CAGANDAHAN-TORRES, CRISTINA ETALS	0131	67	3.02			05274 00734	2	263 LIVINGSTON AVENUE
CAIRNS, WILLIAM & FRANCES	0113	58	32		00152400	07989 00440	2	282 LYNDHURST AVE
CAISABANDA, JOSE G ETAL	0286	158	6		00387800	04000 01805	2	353 FOURTH ST
CAISAGUANO, JUAN ELIAS ANDAGANA	0031	16	18		00039900	04712 00120	2	15 DELAFIELD AVE
CAIVANO, DIANE	0221	124	31		00297800	01109 01998	2	173 POST AVE
CAKAR, MITHAT & TULIN	0400	216	3		00538000	07790 00871	2	708 THIRD ST
CALABRESE, FRANCESCO ETAL	0352	192	19		00472100	02111 00068	2	361 ROOSEVELT AVE
CALABRO, ANTHONY T.SR. & ROSE ANN	0199	111	6		00267000	07722 00030	2	209 LAFAYETTE AVE
CALABRO, RICHARD A. & MARY JANE	0336	185	7		00449300		2	357 THOMAS AVE
CALANDRIELLO, DANIEL M. & DEBRA	0053	28	1.01		00069300		2	28 LAFAYETTE PL
CALANDRILLIO, FRANK & LINDA	0243	134	17		00328000	07135 00959	2	528 PROSPECT PL
CALCAGNO(ETAL), LOUIS & AUDREY	0205	114	8		00275500	08567 00296	2	843 PENNSYLVANIA AVE
CALCANO, JUDITH & ERIK	0010	6	4		00014300	00865 00687	2	25 STUYVESANT AVE
CALDERON, JESSICA C	0300	170	4.01		00406405	04146 01581	2	651 RIVERSIDE AVE
CALICCHIO, PHILIP & JANIRA	0109	57	15		00146600	01557 01896	2	319 WILLOW AVE
CALIFANO, FRANCO	0237	132	29		00319700	02962 00107	2	515 PROSPECT PL
CALISAYA, JORGE R ETAL	0038	18	15		00048600	03846 01123	2	31 LAFAYETTE PL
CALLAHAN, KATIE	0087	44	23		00115700	03667 01862	2	719 THIRD AVE
CALLANDRELLO, JEAN MARIE	0409	221	3		00551500	07380 00810	2	752 ELIZABETH AVE
CALO, SHEILA BENEFICIARY	0145	75	30		00194600	07822 00548	2	332 WEART AVE
CAMARA, MICHAEL & TIJEN	0212	118	23		00285800	03378 02213	2	171 PAGE AVE
CAMBRIDGE PAVERS INC	0423	235	9.01			00035 01591	4B	4 JEROME AVENUE
CAMBRIDGE PAVERS INC	0424	235	18		00569300	00829 01770	4B	600 SCHUYLER AVE
CAMBRIDGE PAVERS INC NJ CORP	0423	235	13		00568900	08345 00872	4B	1 JEROME AVE
CAMBRIDGE PAVERS INCORPORATED	0424	235	22.01			02190 00039	4B	NEWARK & PAGE AVE
CAMBRIDGE PAVERS INCORPORATED	0424	235	22.02			02190 00039	1	NEWARK & PAGE AVE
CAMILO, RADHAMES & JUDITH RIVERA	0135	68	24		00181500	09551 00034	2	346 STUYVESANT AVE
CAMPBELL JR, SEAN P	0299	170	4.01		00406404	03595 00554	2	651 RIVERSIDE AVE
CAMPION, JOHN & GERLDINE D.	0056	29	6		00072800	00000 00002	2	464 RUTHERFORD AVE
CAMPION, JOHN T.JR. & GERALDINE D.	0009	5	14		00012200		2	121 LAKE AVE
CAMPION, RUSSELL	0083	42	24		00110600	00714 00174	2	44 SUMMIT AVE
CAMPIOTTI, JOSEPH P	0182	102	6.01			00398 00390	2	630 VALLEY BRK AVE
CAMPO, HAROLD E & LETISIA	0400	216	5		00538100	02567 01369	2	662 TEN EYCK AVE
CAMPOLONGO, MARJORIE	0273	152	40		00370300	02505 01159	2	523 PAGE AVE
CAMPOREALE, ERIC	0306	170	10		00408912	05455 00515	2	747 RIVERSIDE AVENUE
CAMPOREALE, ERIC	0307	170	10		00408927	05455 00515	2	747 RIVERSIDE AVE
CAMPOREALE, PAUL	0085	44	4		00113800	05526 01255	2	712 LAKE AVE
CAMPOS (ETAL), STEVEN	0353	193	1		00472700	00863 01555	2	628 TENTH ST
CAMPOS, ANTONIO C. & FERNANDA M.	0401	216	20		00539600	07425 00720	2	23 REGINA COURT
CAMPOS, VANESSA	0073	38	2		00096600	03136 02329	4A	56 RIDGE RD
CAMPOVERDE, LUIS & KEVIN J	0075	39	3.01		00099800	05473 00257	2	614 SIXTH AVE
CANAL, JAMIE & MARILYN	0194	107	7		00260300	09352 00187	2	244 ORIENT WAY
CANALES, OSCAR & CHECO, MARIA	0312	173	4		00415700	09164 00498	2	212 PAUL ST
CANARIO, ISABEL & CARLOS	0279	154	19		00378100	04587 00023	2	449 RIDGE RD
CANARIS, JOHN L & ANNABELLE	0048	24	3		00062000	02237 01291	2	442 THIRD AVE
CANARIS, VICTORIA	0383	209	27		00515000	09323 00186	2	557 SUMMER AVE
CANCELA, EDWIN & ELIZABETH	0117	60	15		00157700	09207 00281	2	285 TRAVERS PL
CANDIA, ROBERT & DEBBIE A	0302	170	4.01		00406435	00939 01866	2	651 RIVERSIDE AVE
CANEL, DAVID DIAZ & ORTEGA, GISELLE	0192	106	8		00257700	04583 01549	2	222 ORIENT WAY
CANELA, JUAN L & HELEN D	0228	126	20		00306900	03318 01094	2	258 POST AVE
CANGUA, EILEEN & JUAN	0357	196	2		00478800	04792 00356	2	450 KINGSLAND AVE
CANJURA, IVETTE	0303	170	4.01		00406447	03588 00825	2	651 RIVERSIDE AVE
CANNAROZZI (ETC), DONNA	0268	151	1		00363400	00587 01533	2	424 PAGE AVE
CANNON, ROBERT	0282	156	9		00382600	03432 01712	2	368 MILBURN AVE
CANTERBURY LANE ASSOCIATES	0017	7	32		00021400	08496 00609	4A	136 PARK AVE
CANTERBURY LANE ASSOCIATES	0017	7	33.01		00021500	08496 00609	1	130 PARK AVENUE
CANTISANI, DINO & MARIA	0263	146	5		00355300	08546 00932	2	590 CHASE AVE
CANTOLI SIBLINGS LP	0228	126	17		00306600	04575 00057	2	244 POST AVE
CANTY, GERARD C	0190	105	7.02		00254400	08607 00921	2	197 ORIENT WAY
CAO, ZHAOSHU	0356	194	14		00477000	03563 01677	2	614 TENTH ST
CAPALA, SAMANTA & FILIP TADEUSZ	0244	135	8		00329500	04218 00228	2	326 PAGE AVE
CAPASSO, CATHERINE	0074	38	20		00098400	03050 00724	2	635 LAKE AVENUE
CAPASSO, SALVATORE A & HALYNA	0248	137	23		00334700	01133 01475	2	450 STUYVESANT AVE

TAXING DISTRICT NO. 32 LYNDHURST

COUNTY NO. 02 BERGEN

NAME OF OWNER ADDITIONAL OWNERS	PAGE NO.	BLOCK NO.	LOT NO.	LOT QUALIF.	ACCOUNT NO.	DEED BOOK	DEED PAGE	CLASS	PROPERTY LOCATION
CAPEN, DAVID C. & MARY C.	0038	18	21.01		00049200	07504	00723	2	415 FIFTH AVE
CAPIRASO, MARTIN	0208	117	3		00279000	07637	00493	2	116 PAGE AVE
CAPORALE (ETAL), CHRISTOPHER M	0093	49	4		00124400	00062	01786	2	124 VALLEY BRK AVE
CAPORRINO, ANTHONY & GINA T.	0380	208	23		00511500	07621	00391	2	752 FIFTH STREET
CAPORRINO, ANTHONY & JEAN	0080	41	4		00105700	00631	02035	2	712 RUTHERFORD AVE
CAPORRINO, JOHN & MICHELLE	0371	205	39		00498900	09411	00366	2	445 ROOSEVELT AVENUE
CAPPADONA, CELESTE ROSE ETAL	0315	175	1		00419000	05295	00301	2	704-706 WIEDEMANN PL
CAPPIELLO, DANIEL & MAUREEN	0281	155	14		00381300	07233	00735	2	445 POST AVE
CAPPIELLO, JOHN & ROSEMARIE	0108	57	1		00145200	01143	01815	2	158 VALLEY BRK AVE
CAPRIA, ANA M	0364	203	22		00489200	08772	00951	2	733 SIXTH ST
CAPRIO, JOHN L	0360	200	3		00483200			2	434 SUMMER AVE
CAPURRO, JORGE J	0155	80	10		00209000	02148	01534	2	477 VALLEY BRK AVE
CAPUTO JR, PAUL & KRISTINA	0087	45	5		00116700	01993	00940	2	720 THIRD AVE
CAPUTO, ANTHONY GERARD	0279	154	23		00378500	08861	00310	2	547 FOREST AVE
CAPUTO, MARY ANN	0087	45	4		00116600	00873	00703	2	718 THIRD AVE
CAPUTO, PAUL F. & MARY ANN	0033	16	40		00042300			2	343 LAKE AVE
CARACCOZZA, GLENN R & ISABEL	0106	56	12		00142500	01536	00874	2	321 LYNDHURST AVE
CARANDANG, EVA MARIE ETAL	0333	182	3		00444900	04364	00443	2	308 SANFORD AVE
CARBONE (ETALS), DEAN	0031	16	19.01		00040000	00995	01821	2	19 DELAFIELD AVE
CARBONE, CARL & ELLEN	0071	36	19		00093800	08308	00804	2	625 SECOND AVE
CARBONE, CARL V JR & ANITA LOUISE	0170	93	6		00229900	00675	00108	2	211 FURMAN PL
CARBONE, DEAN A	0045	23	14.02		00058700	00057	02444	2	551 NEW YORK AVE
CARBONE, DOMINICK C & CATHERINE M	0091	46	26		00122200	05479	00940	2	162 SUMMIT AVENUE
CARBONE, JOHN S	0379	207	61		00509200	08235	00314	2	710 SIXTH ST
CARBONE, NICHOLAS	0098	52	6		00132100	08693	00607	2	120 COURT AVE
CARBONE, PATRICK & RUTH	0365	203	28		00489800	08749	00256	2	487 WILSON AVE
CARBONE, CARL V JR & ANITA LOUISE	0170	93	7		00230000			2	215 FURMAN PL
CARBUCCIA, ROBERTO C & FESTA, K.A	0195	109	11		00262300	00342	01837	2	817 VALLEY BRK AVE
CARCAMO, OTONIEL	0283	156	21.01		00383600	02340	00060	2	537 POST AVE
CARDACI, BENEDICT J	0099	52	10		00132500	08286	00426	2	223 PEABODY AVE
CARDACI, JOSEPH	0295	164	3.07		00400600	00807	01591	2	725 PAGE AVE
CARDELLA, JUDITH	0195	109	1		00261300	08638	00188	1	258 NEWARK AVE
CARDELLA, JUDITH	0196	109	22		00263400	08638	00184	2	262 NEWARK AVE
CARDENAS, CARLOS & MARTHA	0405	217	31		00545300	01933	02029	2	724 LEWANDOWSKI ST
CARDILLO, ROSE MARY	0210	117	33.07		00282500	08027	00693	2	519 ANTHONY COURT
CARDO, MARK & MIRIAM	0116	60	10		00157200	09352	00334	2	273 TRAVERS PL
CARDO, FRANK & MARY JEAN	0318	178	15		00423300			2	164-166 COPELAND AVE
CARDONA, SONIA & EFRAIN	0039	19	9		00050600	08788	00601	2	47 LAFAYETTE PL
CARDONE, MICHELE ETAL	0233	131	33		00314600	05366	01776	2	255 PAGE AVE
CARDOSO, CARLOS M & MARIA L	0266	149	5		00359700	08712	00563	2	524 SIXTH ST
CAREY, BARBARA A.	0259	144	5		00350100			2	342 MAPLE AVE
CAREY, MADELINE M.	0328	180	19		00437800	07561	00135	2	372 KINGSLAND AVE
CARINI, VINCENT A & DIANE T	0355	194	8		00476200	03114	01544	2	609 CHASE AVE
CARINI, VINCENT A. & DIANE T.	0355	194	7		00476100	07771	00680	2	607 CHASE AVE
CARLA DEVELOPMENT CORP.	0207	116	2.01		00277500			4A	525 RIVERSIDE AVE
CARLA DEVELOPMENT CORP.	0207	116	9		00277800			4A	9 KINGSLAND AVE
CARLA DEVELOPMT CORP	0207	116	7		00277600	09557	00001	4A	RIVERSIDE AVE
CARLASCIO, LOUIS & MILDRED	0381	209	3		00512600			2	512 PARK PL
CARLASCIO, LOUIS A.	0281	156	2		00381900	07339	00968	2	538 FERN AVE
CARLSON, JACQUELINE & MARIE & CARL	0051	26	22		00067300	03952	01811	2	531 LAKE AVE
CARLSON, MARIE	0389	211	15		00522600			2	633 FOURTH ST
CARLSON, MARIE J.	0350	191	4		00468400	08313	00100	2	364 ROOSEVELT AVE
CARLUCCI JR, DANIEL	0405	218	3		00546000	09413	00386	2	632 LEWANDOWSKI ST
CARLUCCI, TARA H	0162	86	8		00219200	08400	00329	2	337 MILBURN AVE
CARLUCCI, MICHAEL T & ROSEMARY	0049	25	3		00063700			2	436 LAKE AVE
CARMELA BENEVENGA, INC.	0334	183	3		00446800	08057	00082	4C	718-720 STUYVESANT AVE
CARMENT, MARY LOUISE (ETAL)	0100	53	2		00134800	01443	02324	2	223 PARK AVE
CARNEIRO, RAUL & MARIA	0042	21	16		00055300	00903	02001	2	411 SECOND AVE.
CARNEVALE, JOSEPH & PATRICIA	0247	137	6		00333000	07889	00567	2	328 POST AVE
CARNEVALE, JOSEPH & LOIS	0235	132	6		00317500			2	200 PAGE AVE
CARO, ANGEL L	0399	215	25		00536400	03321	00557	2	665 TEN EYCK AVE
CAROLLO, FRANK & ANNETTE IRENE	0200	111	22.02			08443	00163	2	214 VAN BUREN ST
CARPINO (ETALS), ANITA	0334	182	12		00445700	08736	00591	2	342 SANFORD AVE
CARRASCO, QUINTILINA	0414	222	25.02		00557300	08363	00673	2	772 TEN EYCK AVE
CARREIRO, LUIS M. & FATIMA M.	0044	23	2		00057400	07448	00876	2	440 SECOND AVE
CARRIEL, MARIAH & ARTURO	0371	205	36		00498600	09464	00272	2	449 ROOSEVELT AVE
CARRINO, JANET C.	0047	23	40		00061100			2	529 NEW YORK AVE
CARRINO, MICHAEL & KAREN	0357	195	11.02		00478300	08445	00251	1	433 PARK PL

TAXING DISTRICT NO. 32 LYNDHURST

COUNTY NO. 02 BERGEN

NAME OF OWNER ADDITIONAL OWNERS	PAGE NO.	BLOCK NO.	LOT NO.	LOT QUALIF.	ACCOUNT NO.	DEED BOOK	DEED PAGE	CLASS	PROPERTY LOCATION
CARRION, MICHAEL & CHRISTINE	0109	57	24		00147500	08639	00865	2	175 FERN AVE
CARROLL, CHARLES R. & BARBARA A.	0220	124	14		00296100			2	138 FERN AVE
CARROLL, MICHAEL & LINDA	0232	131	12		00312500	07553	00960	2	234 FOREST AVE
CARTER, LAWRENCE W. & NAOMI M.	0104	55	22		00140300	07277	00231	2	131 VALLEY BRK AVE
CARUCCI, JAMES & LINDA	0193	106	13		00258300	02457	02156	2	217 NEWARK AVE
CARUCCI, STEPHEN & MARITA ANN	0197	110	4.02		00264000			2	210 NEWARK AVE
CARUCCI, MICHAEL S	0197	110	5		00264100	04773	00992	2	213 VAN BUREN ST
CARUSO, ANTONIO	0114	59	14		00154400	05450	00175	2	225 JAY AVE
CARUSO, DOMENICK	0310	170	22.05		00413000	09409	00386	2	18 BOGLE DRIVE
CARVALHO, GEORGE & FERNANDA	0312	173	2		00415500	08781	00497	2	204 PAUL ST
CARVALHO, MICHAEL P & LUCIA B	0215	120	8.01		00289800	05430	00526	2	127 FOREST AVE
CARVALHO, VIRGILIO ETAL	0379	207	58		00508900	04263	01737	2	720 SIXTH ST
CARVALHO, JORGE	0312	173	1		00415400	03589	00079	2	718 WIEDEMANN PL
CASADONTE, EDWARD & JOSEPH	0400	216	2		00537900	09277	00096	2	704 THIRD ST
CASALE, ALEXANDRA & SHORT, SALIM A	0100	52	23		00134000	04932	00549	2	216 RIVERSIDE AVE
CASARES, KENNY & SILVA, ALEXANDRA	0090	46	16.02		00121100	02512	01032	2	163 ORIENT WAY
CASCANTE-CARVAJAL, PEDRO C ETAL	0110	57	33		00148300	05299	00563	2	334 LYNDHURST AVE
CASCIO, CARMEN	0126	64	5		00170000	08158	00300	2	256 ORIENTAL PL
CASO, DONNA MARIE & GEORGE & ALEC	0366	203	42		00491100	02034	00264	2	445 WILSON AVE
CASSETTA, MARGARET M (ETAL)	0099	52	14		00132900	01848	01081	2	241 PEABODY AVE
CASSETTA, MARGARET M (ETAL)	0099	52	14					15F	241 PEABODY AVE
CASSIDY, JAMES THOMAS	0048	24	2		00061900	04303	01130	2	438 THIRD AVE
CASSIN, JOHN P. & JOANNE	0035	17	9		00045100			2	424 RUTHERFORD AVE
CASTAGNETTI, JOSEPH & JODI	0344	188	44		00460700	08468	00835	2	359 HARDING AVENUE
CASTELAN, NATALIE	0104	55	24		00140500	04934	00922	2	292 WATSON AVE
CASTELAN, NATALIE	0243	134	15		00327800	04394	01642	2	540 PROSPECT PL
CASTELLANO, SANTIAGO & RAQUEL	0370	205	15		00496500	08759	00348	2	496 HARDING AVE
CASTELLI, SILVESTRO & M	0310	170	23.01		00413500			2	835 RIVERSIDE AVE
CASTELLITTO, DAMIAN & TARA	0130	66	18		00176600	08639	00736	4A	236-238 STUYVESANT AVE
CASTELLON, RAUL A	0105	55	31		00141200	05471	01332	2	272 WATSON AVE
CASTELO, AMADOR	0146	76	12		00196600	09591	00018	2	325 GRANT AVE
CASTILLO, ANGEL & VICTORIA	0119	61	15		00161100	00268	01638	2	317 TRAVERS PL
CASTILLO, VICTOR	0349	190	1.05		00466600	02379	00963	2	322 ROOSEVELT AVE
CASTILLO, DIANA	0005	3	37.01		00006700	04984	00251	2	126 RIVERSIDE AVE
CASTLE, JOANN	0340	187	34		00454300	01962	02411	2	385 WILSON AVE
CASTOR, JASON	0300	170	4.01		00406418	09101	00060	2	651 RIVERSIDE AVE
CASTRO, ALEXANDER & SAMANTHA	0110	57	27		00147800	03317	00345	2	169 FERN AVENUE
CASTRO, DANIEL & BECASSI, ALINE	0309	170	18.01		00410700	04524	00116	2	825 RIVERSIDE AVE
CASTRO, DANNY MAURICIO FLORES ETAL	0138	69	29		00185600	04567	00724	2	328 LIVINGSTON AVE
CASTRO, DONALD & LEON, FAYSURY	0189	104	24		00253200	08768	00292	2	228 SUMMIT AVE
CASTRO, EDUARDO J & GREACHY A	0237	132	24		00319200	02766	00291	2	252 PAGE AVE
CASTROVINCI, FREDERICK & MARY ELLEN	0397	214	29		00533500			2	628 FOURTH ST
CASWELL, RICHARD W. & GERI ANN	0172	94	8.01		00231900			2	219 IRVING PL
CATALANO IMPERIALE, ANTONINA	0289	160	15		00392500	01887	01961	4A	446 RIDGE RD
CATALANO IMPERIALE, ANTONINA	0289	160	16		00392600	01887	01968	4A	444 RIDGE RD
CATALANO IMPERIALE, ANTONINA	0289	160	17		00392700	01887	01968	4C	442 RIDGE RD
CATALANO, ANTONIO & SOCCORSA	0206	116	1.05		00276600			2	18 PAGE AVE
CATALANO, GIUSEPPE & TINA	0158	83	13.01		00213800	08919	00312	2	519 LAUREL AVE
CATANESE, DANA & NICHOLAS & ELAINE	0130	66	13		00176000	02943	01132	2	321 TONTINE AVE
CATANESE, JAMES F & JANET E	0269	151	14		00364700	04438	01198	2	508 PAGE AVE
CATANESE, JANET	0285	157	17		00386600	02774	00297	4A	611 MARIN AVE (REAR)
CATANESE, JOSEPH H	0251	141	1		00338900	08149	00753	2	400 POST AVE
CATANESE, VINCENT & CAROL ANN	0145	75	34		00195000	07129	00261	2	320 WEART AVE
CATAPANO, FREDERICK F. & JOANN	0064	33	31		00084600			2	517 THIRD AVE
CATES, HASHEEM W & LUAN A CHASTANET-	0345	188	49		00461200	04813	00719	2	339 HARDING AVE
CATHRO, THOMAS & DENISE	0350	191	14		00469400			2	411 JAUNCEY AVE
CATTELONA (ETALS), ROSANNA	0038	18	23		00049500	09174	00104	2	36 DELAFIELD AVE
CAVALCANTE (ETC/TRSTES), JAMES J	0170	93	2		00229600	00018	02107	4A	202-204 RIDGE ROAD
CAVALCANTE, JAMES J & ISABEL J	0171	93	17		00231100	01302	00756	2	212 RIDGE RD
CAVALLO, ROBERT L. & LOUISE J.	0120	61	26		00162200			2	349 TRAVERS PL
CCC NJ OWNER LLC	0418	231	3		HM00563700	02475	00228	4B	160 CHUBB AVE
CEASE, JACOB L. JR. & CARMELLA	0342	188	14		00457700			2	352 WILSON AVE
CECOT, THOMAS	0276	154	7		00374900	09301	00388	2	522 POST AVE
CEDENO, MIGUEL & ANTONINA	0342	188	7		00457000	03776	00100	15F	324 WILSON AVE
CEDOLA, PASQUALE & CAROLYN	0108	57	6		00145700			2	172 VALLEY BRK AVE
CEDOLA, RENAY	0152	78	1.01		00203600	07934	00808	2	250 GRANT AVE
CELA-CHAVEZ, EFRAIN	0280	154	34		00379800	05369	01418	2	442 GREEN AVE
CELENTANO, ROCCO & ANTHONY ETAL	0082	42	12		00109300	02226	01057	2	35 ORIENT WAY



TAXING DISTRICT NO. 32 LYNDBURST

COUNTY NO. 02 BERGEN

NAME OF OWNER ADDITIONAL OWNERS	PAGE NO.	BLOCK NO.	LOT NO.	LOT QUALIF.	ACCOUNT NO.	DEED BOOK	DEED PAGE	CLASS	PROPERTY LOCATION
CELIK,BULENT & NURDAN	0260	144	18		00351400	03529	01201	2	373 KINGSLAND AVE
CELLA, CHRISTOPHER A (ETAL)	0075	39	6		00100100	01870	01407	2	626 SIXTH AVE
CELLA, PATRICK J & KATHLEEN	0020	9	27		00025300	08127	00326	2	132 JAY AVE
CENTRAL ASSOCIATES LLC	0207	116	8		00277700	05065	00860	4A	543 RIVERSIDE AVE
CENTURION, JUAN F. & MARIA T.	0388	211	3		00521400	07482	00516	4A	606 RIDGE RD
CERESE, GERARDO A., ETALS.	0250	140	3		00337500	07866	00941	2	436 FERN AVE
CERESNA, SAMUEL J	0264	147	12		00356800	00114	01974	2	535 OCTAVIA PL
CEREZO EGUEZ, FERRY G ETAL	0413	222	21		00556800	04066	00064	2	716 OLIVE ST
CERISOLA, DANIELA I	0249	138	5		00335500	03131	02166	2	336 FERN AVE
CERQUEIRA, MARIO & MARIA L	0374	206	33		00502600	05407	00355	2	443 JAUNCEY AVE
CERRETA, OWEN J & KAREN J	0222	124	47		00299400	08610	00960	2	131 POST AVE
CERRITO, ERIC & DOREEN	0335	183	9		00447300	08629	00431	2	321 THOMAS AVE
CERVANTES,ADRIAN & PALACIO, MARIA R	0243	134	13.01		00327600	02867	01458	2	279 KINGSLAND AVE
CERVINO, JOSEPH ETALS	0100	53	1.06		00134700	01868	01646	2	217 PARK AVE
CERVINO, MARIO	0017	7	27.02		00020902	08256	00982	2	162 PARK AVENUE
CERVINO, PETER & PATRICIA	0363	203	7		00487700	08426	00925	2	454 THOMAS AVE
CESARO, ANNA M.	0160	84	11	C0002	00215300			2	549-551 LAUREL AVE.
CESMEBASI, EROL & ZERRIN	0374	206	35.02		00502900	07175	00136	2	423 JAUNCEY AVE
CESPEDES-SILVA, ORLANDO A ETAL	0347	189	8		00464900	05209	00851	2	340 HARDING AVE
CEVALLOS,DANIELA E CALDERON ETAL	0350	191	12		00469200	04078	00630	2	419 JAUNCEY AVE
CHA,STEPHANIE&PARK,NATHANAEAL	0297	166	10.01	C0001		04383	01778	2	749 MARIN AVENUE
CHAHINE, MIRA KHALIL	0207	117	1.01	C0023	00278600	01650	01863	2	500 RIVERSIDE AVE
CHAKRADHAR, KATARI ETAL	0162	86	3		00218600	01796	00915	2	321 MILBURN AVE
CHALOM (ETALS), MARC	0157	82	10		00211800	08451	00779	4A	507 VALLEY BRK AVE
CHAMARAJA, KIRAN	0136	69	3		00182900	05470	01686	2	344 VALLEY BRK AVE
CHAN, ALAN	0049	25	6.02		00064100	02076	00683	2	448 LAKE AVE
CHAN, CHUN & WANG, SHU QUIG	0170	93	4		00229700	02784	02468	2	610 NEW YORK AVE
CHAN, SARA	0009	5	16		00012400	02879	00001	1	66 KEARNEY ST
CHANDRAMAHAN, JAGANMOHAN ETAL	0181	101	7.04			05296	01330	2	278 WARREN STREET
CHANG, HANK & JUDY	0202	113	2.01	C0015	00271400	08512	00088	2	855 VALLEY BRK AVE
CHAO, CHI-MING & YEN-LIN	0205	114	6.01		00275000	00504	02242	2	233 MADISON ST
CHARRIS-MORALES, ITALA M	0375	207	9		00503800	04390	01426	2	721 FIFTH ST
CHASE MACHINE CO INC	0003	3	14.01		00003800			4B	127 PARK AVE
CHAUCA, LUIS R ETALS	0413	222	11		00555900	05085	00726	2	754 TEN EYCK AVE
CHAVES, HENRIQUE B & AURORA	0336	185	3		00448900	02100	02271	2	718 LINCOLN ST
CHAVES, MARK & KERRY	0236	132	19		00318800	00705	02172	2	242 PAGE AVE
CHAVEZ BARRANTES LLC	0111	58	7		00149900	05507	00473	2	186 TONTINE AVE
CHAVEZ, MICHELLE A ETAL	0008	4	35		00010300	05255	01886	2	40 RIVERSIDE AVE
CHECKI DANIEL JR.	0183	102	17.01		00245700			2	658 VALLEY BRK AVE
CHECKI, LAURA JEAN	0084	43	11		00111900	01832	00689	2	51 ORIENT WAY
CHECO,JULISA&RAUL	0379	208	1		00509400	04241	01910	2	552 SUMMER AVE
CHEEMA, GURPAL	0021	10	1		00025900	09552	00343	4A	310 RUTHERFORD AVE
CHEEMA, GURPAL	0021	10	4		00026100	09552	00343	4A	312 RUTHERFORD AVE
CHEN, INYOU PAUL	0165	88	6		00222900	08477	00079	4A	305-307 RIDGE RD
CHEN, KELVIN & LI, QING	0131	67	5.01			05454	00801	1	275 LIVINGSTON AVENUE
CHEN, QIN ZHONY & ZHAO, WENLI	0019	9	8		00023600	04783	00098	2	252 LAKE AVE
CHEN, SHUO	0378	207	46		00507700	05222	01954	2	758 SIXTH ST
CHEN, YONG LIN & QING LI	0085	44	3		00113700	08698	00917	2	110 SUMMIT AVE
CHENG, PO TIN	0132	67	13		00178500	07421	00727	4A	294 STUYVESANT AVE
CHEONG, ALVYN CHENG CHUNG; ETAL	0162	85	22		00218300	07904	00134	2	330 CHASE AVE
CHEPLIC,KENNETH P&GALLO, KRISTIN I	0400	216	11		00538700	02584	00338	2	684 TEN EYCK AVE
CHEWNING,ROBERT K&CHO,EUNICE Y	0308	170	16	C0204	00410200	04247	00922	2	779 RIVERSIDE AVE
CHI,SHIRLEY CHUN&JIANG,JACK	0363	203	4		00487400	05035	01504	2	444 THOMAS AVE
CHIAPPA, TERRANCE B & LYNN M TRSTES	0018	9	1		00022900	05170	01607	2	230 LAKE AVE
CHICAIZA, JOHANNA & SOSA, LUIS	0041	20	13		00053300	05298	01949	2	417 THIRD AVE
CHICAIZA,NORMA E&LUIS F	0033	16	36		00041900	04647	01994	2	353 LAKE AVE
CHICAS, JOSE E & MIRIAM L	0414	222	26		00557400	08328	00157	2	709 SCHUYLER AVE
CHICE, LINDA, ETALS.	0161	85	7.03		00216700	08366	00581	4C	333 GREEN AVE
CHICHIZOLA, ALBERT & ELAINE	0107	56	24		00143700	08288	00680	2	139 FERN AVE
CHIGNE, JOSE	0264	147	14		00357000	08674	00841	2	449 KINGSLAND AVE
CHIKAIIDZE,NINO&EFREMIDZE,EREKLE	0240	133	19		00323600	05035	01468	2	266 NEW STREET
CHILLEMI, DONNA MARIE	0036	17	28		00047000	08763	00687	2	14 DELAFIELD AVE
CHIMENTO JR, ANTHONY & DEBORAH A	0210	117	33.01		00281900	02433	00840	2	530 ANTHONY COURT
CHIN, KEVIN	0230	129	5		00309800	02688	00276	2	445 HAZEL ST
CHINERY JR, ROBERT L & MAUREEN F	0326	179	62		00434500	03966	00702	2	161 COPELAND AVE
CHIRINO,VICTOR A&CARINA	0247	137	11		00333500	04889	00580	2	441 WEART AVE
CHISWELL, BRIAN & ANA N	0388	211	14		00522500	03436	01177	2	631 FOURTH ST
CHITKARA, JITENDRA	0083	43	2		00110900	01561	01820	2	58 SUMMIT AVE

TAXING DISTRICT NO. 32 LYNDBURST

COUNTY NO. 02 BERGEN

NAME OF OWNER ADDITIONAL OWNERS	PAGE NO.	BLOCK NO.	LOT NO.	LOT QUALIF.	ACCOUNT NO.	DEED BOOK	DEED PAGE	CLASS	PROPERTY LOCATION	
CHIU FAMILY TRUST	0340	187	32		00454100	03924	01770	2	393 WILSON AVE	
CHMIELEWSKI, RAYMOND & ROSEMARY	0338	187	6		00451400			2	324 THOMAS AVE	
CHO, SOOL&LEE, EUN K	0133	67	18.01	C0023		04278	01279	2	270 STUYVESANT AVENUE	
CHOCK, WILLIAM	0189	104	22.01		00253000	08845	00337	2	240 SUMMIT AVE	
CHODEN, LHAMO	0172	94	11		00232300	04162	01154	2	623 MILTON AVE	
CHOI, TAE YUL & JIK NYEO	0382	209	20		00514300	07110	00585	4A	635 RIDGE RD	
CHOINSKA ENTERPRISE LLC	0241	133	26		00324300	04658	01777	2	257 KINGSLAND AVE	
CHOINSKI, MICHAEL F.	0360	198	8		00482300	07462	00513	2	649 SEVENTH ST	
CHOJNACKI, DOROTA	0144	75	21		00193700	04815	01951	2	361 FERN AVE	
CHOJNACKI, MARIUSZ ERWIN	0049	24	16		00063400	05525	00917	2	439 SECOND AVE	
CHOMICZ JR, JOSEPH F ETAL	0398	215	22		00536100	04474	01718	2	673 TEN EYCK AVE	
CHOU, HAO-TE & YEH, YOU-CHI	0012	6	11.01	C0001		04174	00969	2	45-49 STUYVESANT AVENUE	
CHRISTENSEN, CHARLOTTE R & BETTY JAN	0328	180	12		00437100	08088	00267	2	344 KINGSLAND AVE	
CHRISTIE, MARY	0129	65	32		00174700	03255	02003	2	212 JAY AVENUE	
CHU, KYONG YUP&LEE, JUNG AH	0019	9	10.01	C0022		00023808	08476	2	109-111 STUYVESANT AVE	
CHUCK, PETER T	0251	140	9		00338100	01340	00074	2	415 CHASE AVE	
CHUDZIK, HENRYK & TERESA	0219	123	26		00294500	01593	01063	2	170 POST AVE	
CHUDZINSKI, PAMELA	0055	29	5		00072700	08306	00421	2	462 RUTHERFORD AVE	
CHUNG, ARNOLD & MIMI	0132	67	12		00178400	08601	00315	4A	296-298 STUYVESANT AVE	
CHURCH OF OUR LADY OF MT CARMEL	0242	133	47		00326200			15D	197 KINGSLAND AVE	
CHURCH OF OUR LADY OF MT CARMEL	0317	178	8		00422800			15D	128-144 COPELAND AVE	
CHURCH OF OUR LADY OF MT CARMEL	0321	178	61		00427900			15D	107-111 SANFORD AVE	
CHURCH OF OUR LADY OF MT. CARMEL	0322	179	14		00429700			15D	156 KINGSLAND AVE	
CHURCH OF OUR LADY OF MT. CARMEL	0326	179	64		00434700			15D	149 COPELAND AVE	
CHURCH OF THE SACRED HEART	0181	102	5		00244400			15D	330 RIDGE RD	
CIAMPAGLIA, TINA	0410	221	6		00551800	07926	00475	2	760 ELIZABETH AVE	
CIANI, JOSEPH	0268	150	5		00362400	07903	00073	4A	531-533 RIDGE RD	
CIANI, JOSEPH	0268	150	9		00362800			1	573 KINGSLAND AVE REAR	
CIANI, JOSEPH A. JR.	0268	150	6		00362500	07913	00923	4A	535 RIDGE RD	
CIANI, JOSEPH A & ANNA T	0330	181	7.01		00441100			2	330 COPELAND AVE	
CIARCO, PHILIP III & KATHLEEN	0209	117	30		00281600	09003	00273	2	141-153 KINGSLAND AVE	
CIARLANDINI, SUZANNE	0095	50	6		00128200	03411	01233	2	287 WATSON AVE	
CICCHINE, MICHAEL & GOMEZ, KENNYA	0279	154	29.01		00379100	03606	01358	2	523 FOREST AVENUE	
CICERALE, MICHAEL A & FRANCES	0234	131	38		00315100			2	243 PAGE AVE	
CICHINO, PASQUALE E & DIANE	0370	205	27		00497700			2	481 ROOSEVELT AVE	
CIESMELEWSKI, JOHN & MARGARET	0287	159	4		00389400	07120	00870	2	664 NEW JERSEY AVE	
CIFARELLI, TARA	0365	203	33		00490200	02304	00042	2	469 WILSON AVE	
CIFFO, JOANNE E.	0127	65	6		00172200	00000	00000	2	254 COURT AVE	
CIFTJA, RENIS & ALBANA	0106	56	17		00143000	01711	00098	2	337 LYNDBURST AVE	
CILENTO, MICHAEL A. & BARBARA A.	0396	214	22		00532800	08646	00281	2	633 TEN EYCK AVE	
CIMICATA (ETALS), THOMAS J	0333	181	35		00444200	08676	00886	2	315 SANFORD AVE	
CIMICATA, JOHN P. & DEMAURO, EILEEN	0375	207	13		00504200	07480	00972	2	729 FIFTH ST	
CIMICATA, PAUL & THOMAS	0097	51	5		00130000	07659	00501	2	114 TONTINE AVE	
CIMICATA, THOMAS J. & PAUL J	0055	29	3		00072500	07171	00332	2	458 RUTHERFORD AVE	
CINARDO, GAIL & GARY ETALS	0275	153	3		00372200	03166	00827	2	436 POST AVE	
CINARDO, MARTA & JOHN	0194	107	5		00260100	03249	01222	2	257 NEWARK AVE	
CINARDO, SANDRA	0052	26	25.02		00067700	08702	00209	2	541 LAKE AVE	
CINARDO, SANDRA & NASCO, LINDA	0046	23	27		00060100			4A	155 RIDGE RD	
CINARDO, FRANCES C. & COZZA, R. & S.	0336	185	2		00448800			2	714 LINCOLN ST	
CINAZ (ETALS), HAKAN	0337	186	6		00450100	08803	00515	2	655 TENTH ST	
CINQUINO (TRUSTE), SILVIO A	0275	153	9		00372800	00013	01091	2	452 POST AVE	
CIPRIANO, PATRICIA A & JOHN M	0314	174	10		00417900	09451	00199	2	146 SANFORD AVE	
CIRILLO, NICOLE D	0304	170	9		00408100	02730	01403	2	735 RIVERSIDE AVE	
CIRILLO, TERESA	0202	113	2.01	C2005		00271100	05234	00732	2	855 VALLEY BRK AVE
CIRILO, MOISES & NINA	0304	170	9	C2008		00408400	02951	01736	2	735 RIVERSIDE AVE
CIRNE, MARIA	0089	45	29		00119200	03114	01501	2	705 SECOND AVE	
CITY OF JERSEY CITY, J.C.DIV.OF WTR	0092	48	5		00122800			4A	PASSAIC RIVER	
CITY OF JERSEY CITY, J.C.DIV.OF WTR	0221	124	28		00297500			1	RIVERSIDE AVE	
CITY OF JERSEY CITY, J.C.DIV.OF WTR	0249	138	9		00335900			1	WEART AVE	
CITY OF JERSEY CITY, J.C.DIV.OF WTR	0250	139	2		00337200			15C	WEART AVE	
CITY OF JERSEY CITY, J.C.DIV.OF WTR	0250	140	8		00338000			1	GRANT AVE THRU CHASE	
CITY OF JERSEY CITY, J.C.DIV.OF WTR	0281	155	9		00380800			1	CHASE AVE	
CITY OF JERSEY CITY, J.C.DIV.OF WTR	0282	156	16		00383300			1	GREEN AVE	
CITY OF JERSEY CITY, J.C.DIV.OF WTR	0288	160	1		00390700			1	RDG RD TO 4TH ST	
CITY OF JERSEY CITY, J.C.DIV.OF WTR	0288	160	2		00390800			1	FOURTH ST TO THIRD ST	
CITY OF JERSEY CITY, J.C.DIV.OF WTR	0294	164	1		00399700			1	THIRD THRU LEWANDOWSKI	
CITY OF JERSEY CITY, J.C.DIV.OF WTR	0298	167	1		00403900			1	LEWANDOWSKI ST	
CITY OF JERSEY CITY, J.C.DIV.OFWTR	0225	125	23		00302700			1	WILLOW AVE	



TAXING DISTRICT NO. 32 LYNDHURST

COUNTY NO. 02 BERGEN

NAME OF OWNER ADDITIONAL OWNERS	PAGE NO.	BLOCK NO.	LOT NO.	LOT QUALIF.	ACCOUNT NO.	DEED BOOK PAGE	CLASS	PROPERTY LOCATION
CITY OF JERSEY CITY, DIV. OF WATER	0419	231	13		00564600		1	ORIENT WAY TO HACKS.
CITY OF JERSEY CITY, DIV. OF WATER	0420	232	5		00564900		1	HACKENSACK RIVER
CITY OF JERSEY CITY, DIV. OF WATER	0420	232	7		HM00565100		1	MEADOWLAND
CITY OF JERSEY CITY, DIV. OF WATER	0422	233	13		HM00566600		1	MEADOWLAND
CITY OF JERSEY CITY, DIV. OF WATER	0427	240	4		00572500		1	ORIENT WAY TO HACKNS
CL REAL ESTATE MANAGEMENT LLC	0159	84	10		00215200	02468 00732	2	553-555 LAUREL AVENUE
CLAPP, LOUISE M	0094	49	27		00126600		2	105 FERN AVE
CLARIZIO, LUKE & DOLORES	0268	150	12.01		00363100		2	561 KINGSLAND AVE
CLARKE FAMILY TRST AGREEMNT OF 2006	0225	125	21.01		00302400	02664 00077	2	401 STUYVESANT AVE
CLARKE, HUGH J & MARLENE E	0339	187	25		00453400	00377 02442	2	420 THOMAS AVE
CLARKSON, GRANT E.	0398	215	23		00536200		2	671 TEN EYCK AVE
CLARO, LICINIO & MARIA AMELIA	0330	180	39		00439900	08509 00311	2	315 COPELAND AVE
CLAUBERG ASSOC INC C/O CONNOLLY	0389	211	23		00523500	08508 00797	4A	648-654 RIDGE RD
CLAUBERG ASSOC., INC. C/O CONNOLLY	0389	211	25		00523700	08509 00517	4A	626-628 RIDGE RD
CLEAR MEADOW ASSOC. C/O MEDIEVAL TIM	0416	226	5.02		00560602	07287 00011	4A	149 POLITO AVENUE
CLEMENTE, ALEXA L	0278	154	14.02	C0014	00377000	03007 01562	2	439 RIDGE RD
CLENAGHAN (ETAL), THOMAS	0331	181	14		00442000	08954 00133	2	368 COPELAND AVE
CLIFFORD, PATRICK L & KENNAN, KELLY A	0296	165	11		00401900	08129 00379	2	360 THIRD ST
CLOSSEY, PAUL J. & JANICE	0401	216	24		00540000	07293 00419	2	725 LEWANDOWSKI ST
COAGUILA-VALDEZ, OLGER F ETAL	0256	142	47		00345300	04175 00659	2	351 PAGE AVE
COIRO, PHILIP & NILDA	0162	86	5		00218900		2	327 MILBURN AVE
COIRO, PHILIP & COIRO, JOSEPH	0323	179	17		00430000		2	206 KINGSLAND AVE
COIRO, PHILIP & NILDE	0165	88	14		00223700		2	567 NEW JERSEY AVE
COLABRARO, JOSEPH & JOSEPHINE	0358	196	11		00479700	08640 00896	2	618 EIGHTH STREET
COLACURCIO, STEVE V. & LUCILLE	0238	132	41		00320900		2	227 NEW STREET
COLAMEDICI, A. & C. & MCLAREN, S.	0192	106	1		00257000	08404 00716	2	200 ORIENT WAY
COLAMEDICI, ANDREW & CAROLYN	0306	170	10	C0036	00408918	09608 00010	2	747 RIVERSIDE AVE
COLAMEDICI, ANDREW J & CAROLYN	0306	170	10	C0031	00408913	04705 00095	2	747 RIVERSIDE AVE
COLANTUONO, PIETRO & GRACIELA	0042	21	13		00055000	07350 00650	2	425 SECOND AVENUE
COLANTUONO, P. & G., COLANTUONO, C.	0042	21	12		00054900		2	429-431 SECOND AVE
COLBROOKE LLC	0179	100	6		00242300	02572 00254	4B	275 WARREN ST
COLE, MARIE & ELLIS, BRIAN & LINDA ETAL	0174	95	18		00234700	02295 00382	2	210 IRVING PL
COLEMAN, CASEY TYLER ETAL	0141	71	2		00189100	05124 01270	2	244 LIVINGSTON AVE
COLFIN 2018-7 INDUSTRIAL OWNER LLC	0422	233	8.01		HM00565900	02993 00052	4B	1200 VALLEY BRK AVE
COLINO, MARK	0074	38	11		00097500	04552 01155	2	624 FIFTH AVE
COLLINS, THOMAS F.	0277	154	14.02	C0002	00375800		2	439 RIDGE RD
COLON SAMUEL (ALBERTO) ETAL	0341	187	51		00456000	04291 01421	2	317 WILSON AVE
COLON, GLADYS	0326	179	70		00435400	08241 00521	2	121 COPELAND AVE
COLON, MINDY & DEL, SEAN	0067	34	37		00088900	03531 01140	2	501 SECOND AVE
COLSH, SANDRA V	0133	67	18.01	C0014		00198 00505	2	270 STUYVESANT AVENUE
COLUMBIA SELF STORAGE LYNDHURST LLC	0416	226	2		00560400	05069 01166	4B	1 TERMINAL ROAD
COMCAST CABLEVISION CORP	0279	154	20		00378200		4A	451 RIDGE RD
COMCAST CABLEVISION CORP.	0279	154	21		00378300		4A	453 RIDGE RD
COMPETIELLO, ANTHONY	0311	172	5		00414300	00881 00617	2	228 THOMAS AVE
COMPETIELLO, ANTHONY	0161	85	17		00217800	07079 00513	2	501 FERN AVE
COMPREHENSIVE BEHAVIORAL HEALTH CAR	0158	83	5		00212900		15D	508-510 VALLEY BRK AVE
COMPREHENSIVE BEHAVIORAL HEALTH CAR	0158	83	6		00213000		15D	516 VALLEY BRK AVE
COMPREHENSIVE BEHAVIORAL HEALTH CAR	0196	109	15		00262700		15D	292 NEWARK AVE
COMPREHENSIVE BEHAVIORAL HEALTHCARE	0158	83	4		00212800	04738 00547	15D	508 VALLEY BRK AVE
CONDO COMMON ELEMENTS	0011	6	5.01				15F	31 STUYVESANT AVE
CONDO COMMON ELEMENTS	0011	6	8				15F	33 STUYVESANT AVENUE
CONDO COMMON ELEMENTS	0012	6	11.01				15F	45-49 STUYVESANT AVE.
CONDO COMMON ELEMENTS	0019	9	10.01				15F	109-111 STUYVESANT AVENUE
CONDO COMMON ELEMENTS	0073	38	1				15F	52 RIDGE ROAD
CONDO COMMON ELEMENTS	0132	67	18.01				15F	270 STUYVESANT AVENUE
CONDO COMMON ELEMENTS	0148	77	3.01				15F	464-470 VALLEY BROOK AVE
CONDO COMMON ELEMENTS	0150	78	1.01				15F	250 GRANT AVENUE
CONDO COMMON ELEMENTS	0159	84	11				15F	549-551 LAUREL AVENUE
CONDO COMMON ELEMENTS	0166	89	4.01				15F	536-538 GUTHEIL PLACE
CONDO COMMON ELEMENTS	0175	97	5				15F	615 FREEMAN STREET
CONDO COMMON ELEMENTS	0181	102	6.01				15F	630 VALLEY BROOK AVENUE
CONDO COMMON ELEMENTS	0202	113	2.01				15F	855 VALLEY BROOK AVENUE
CONDO COMMON ELEMENTS	0205	114	6.06				15F	851 PENNSYLVANIA AVENUE
CONDO COMMON ELEMENTS	0207	117	1.01				15F	500 RIVERSIDE AVENUE
CONDO COMMON ELEMENTS	0277	154	14.02				15F	439 RIDGE ROAD
CONDO COMMON ELEMENTS	0297	166	10.01				15F	749-751 MARIN AVENUE
CONDO COMMON ELEMENTS	0299	170	1				15F	601 RIVERSIDE AVENUE
CONDO COMMON ELEMENTS	0299	170	4.01				15F	651 RIVERSIDE AVENUE

TAXING DISTRICT NO. 32 LYNDHURST

COUNTY NO. 02 BERGEN

NAME OF OWNER ADDITIONAL OWNERS	PAGE NO.	BLOCK NO.	LOT NO.	LOT QUALIF.	ACCOUNT NO.	DEED BOOK	DEED PAGE	CLASS	PROPERTY LOCATION
CONDO COMMON ELEMENTS	0303	170	9					15F 735	RIVERSIDE AVENUE
CONDO COMMON ELEMENTS	0305	170	10					15F 747	RIVERSIDE AVENUE
CONDO COMMON ELEMENTS	0307	170	14.01					15F 767	RIVERSIDE AVENUE
CONDO COMMON ELEMENTS	0307	170	16					15F 779	RIVERSIDE AVENUE
CONDO COMMON ELEMENTS	0308	170	18.01					15F 825	RIVERSIDE AVENUE
CONDO COMMON ELEMENTS	0321	178	63					15F 640	RIVERSIDE AVENUE
CONDO COMMON ELEMENTS	0324	179	30					15F 250	KINGSLAND AVENUE
CONDO COMMON ELEMENTS	0345	189	2					15F 846	RIVERSIDE AVENUE
CONDO COMMON ELEMENTS	0410	221	7.01					15F 623	SCHUYLER AVENUE
CONDO COMMON ELEMENTS	0411	221	9.01					15F 635	SCHUYLER AVENUE
CONDO COMMON ELEMENTS	0421	233	3					15F 832	836 VALLEY BROOK AVE.
CONDO, BARBARA (FISCHER)	0101	54	2		00136000	08267	00795	2	221 WEBSTER AVE
CONHAUS, GEORGE J & S M	0060	31	7		00078200			2	542 SIXTH AVE
CONIL, JENNY	0075	38	28		00099100	02849	01476	2	611 LAKE AVE
CONLEY, LORIE A	0377	207	32		00506200	03219	00989	2	519 JAUNCEY AVE
CONLEY, RAYMOND & MARY JO	0146	76	19		00197300	07883	00835	2	413 FERN AVE
CONNOLLY, P.F.&E. & CHIEGO, M & D & J	0315	175	3.01		00419200	07566	00912	2	214 SANFORD AVE
CONNOLLY, VITINA M & RIZZO, MICHAEL J	0189	104	20		00252700	02537	01859	2	709 PENNSYLVANIA AVE
CONNORS, RAYMOND & JACQUELINE K	0094	49	17		00125700	08408	00632	2	341 WATSON AVE
CONROY, DEBORAH	0218	123	19		00293800	00479	01409	2	150 POST AVE
CONROY, KAREN D	0200	111	16		00268100	00987	02454	2	250 VAN BUREN ST
CONSOLIDATED RAIL CORP-N J TRANST	0187	103	9.03		00250400			15F	VALLEY BRK AVE
CONSOLIDATED RAIL CORP-NJ TRANSIT	0018	8	12.02		00022800			15F	146 JAY AVE
CONSOLIDATED RAIL CORP-NJ TRANST	0187	103	8		00250300			15F	285 ORIENT WAY
CONSTANTINI, D.&C., PONTORIERO, F.&A	0029	15	12		00036900			2	125 DELAFIELD AVE
CONTE DEVELOPMENT LLC	0297	166	11		00403200	08301	00961	4C	733 MARIN AVE
CONTE, CARMELA	0028	14	13		00035400	05475	01072	2	369 NEW YORK AVE
CONTE, CARMELA	0028	14	14		00035500	05475	01066	2	365 NEW YORK AVE
CONTE, SILVERIO & ANNA	0180	100	12.02		00243000			2	276 CASTLE TERRACE
CONTEMPORARY PROPERTIES, INC.	0311	171	2		00413800	07978	00053	4A	820 RIVERSIDE AVE
CONTI, ANDREW	0260	144	26		00352100	02222	02455	2	349 KINGSLAND AVE
CONTI, KENNETH & SANDRA	0108	57	10		00146100	07890	00389	2	309 WILLOW AVE
CONWAY, STELLA M.	0370	205	18		00496800			2	504 HARDING AVE
CONZO, ROCCO J. & JUNE K.	0103	55	11		00139200			2	279 LYNDHURST AVE
CONZO, SAMUEL	0296	165	8		00401600			2	711 MARIN AVE
COOKE, DENNIS & MARGARET	0191	105	25		00256000	02171	02158	2	240 MOUNTAIN WAY REAR
COONS, CARTER ESQ TRSTE	0291	161	14		00394400	05191	00186	2	639 KINGSLAND AVE
COOPER, C. M. & KAPETANAKIS, F. C.	0402	216	36		00541200	07341	00077	2	750 THIRD ST
COPE REALTY LLC	0381	208	31		00512200	08007	00184	4B	730 FIFTH ST
COPELL, JAMES & MONACO, J.	0042	21	10		00054700	00751	00978	2	424 THIRD AVE
COPPOLA (ETAL), ROSALYN C	0023	10	35		00029300	00704	00355	2	48 STUYVESANT AVENUE
COPPOLA, CAROLINE (CAROLYN)	0090	46	15		00120900	00129	01564	2	153 ORIENT WAY
COPPOLA, JOHN L	0156	81	4		00210300	01821	00703	2	263 GREEN AVE
COPPOLA, JOHN L	0156	81	5		00210400	09101	00343	2	267 GREEN AVE
COPPOLA, JOHN L	0225	125	25		00302900	08805	00240	2	257 POST AVE
CORAL, RAFAEL & GIOVANNA D	0353	192	23		00472500	02766	00860	2	351 ROOSEVELT AVE
CORBAXHI, KLAUDI & MANE, AMARILDA	0048	24	5		00062200	05136	01607	2	452 THIRD AVE
CORBO, MICHAEL & SUSAN	0225	125	29		00303300	07786	00674	2	243 POST AVE
CORBY, GLEN & REGINA	0023	10	28		00028600	07809	00771	2	309 LAKE AVE
CORDERO, FABRICIO R LOPEZ	0144	75	16		00193200	05220	01872	2	339 LINCOLN AVE
CORDONE, FRANK & PAMELA	0171	94	6		00231700			2	213 IRVING PL
CORDOVA, JULIO C & JACQUELINE E	0097	51	14		00130900	09248	00115	2	289 PARK AVE
CORINO, PAUL	0332	181	21		00442800	08810	00729	2	375 SANFORD AVE
CORINO, PAUL	0334	182	18		00446200	05078	01036	2	368 SANFORD AVE
CORINO, PAUL M.	0024	11	1.03		00030500			2	304 LAKE AVE
CORKIN, SAMUEL, JR. & PATRICIA	0163	86	12		00219600			2	349 MILBURN AVE
CORNWELL, DAVID & MENDOZA, MELISSA	0092	48	12		00123500	04202	01111	2	455 RIVERSIDE AVE
CORREA, JORGE GABRIEL & CORREA, PEDRO	0356	194	16		00477200	04054	00482	2	610 TENTH ST
CORREIA, JASON & JENNIFER	0014	6	24		00016800	08996	00490	2	217 LAKE AVE
CORTES, FABIAN R & INGRID M	0284	157	6		00385400	03390	02292	2	618 NEW JERSEY AVE
CORWIN, DARYL & TRACY	0213	118	27		00286200	02351	00009	2	151 PAGE AVENUE
COSENTINI, JOHN & ANTONINA	0147	76	22		00197700			2	401 FERN AVE
COSMAN, BRIAN & MIROSLAWA	0078	40	6		00103400	07659	00334	2	624 RUTHERFORD AVE
COSMAN, DERRICK J & JENNIE M	0222	124	42		00298900	08096	00792	2	143 POST AVE
COSOVIC, GZIM & RESMA	0160	84	13.02			08948	00324	2	316 GREEN AVENUE
COSOVIC, MEHMED & KADA	0023	10	27.01		00028400	09480	00440	2	315 LAKE AVE
COSTA-FARIA ETALS, BERNARDO	0374	206	32		00502500	00318	00415	2	445 JAUNCEY AVE
COSTA, CARLOS & NETO, DIOGO	0332	181	31		00443800	05322	00369	2	331 SANFORD AVENUE

TAXING DISTRICT NO. 32 LYNDHURST

COUNTY NO. 02 BERGEN

NAME OF OWNER ADDITIONAL OWNERS	PAGE NO.	BLOCK NO.	LOT NO.	LOT QUALIF.	ACCOUNT NO.	DEED BOOK	PAGE	CLASS	PROPERTY LOCATION
COSTA, DOMINICK & BARBARA	0362	201	10		00485600	07187	00024	2	467 THOMAS AVE
COSTA, ERIC W	0410	221	7.01	C0104	00552500	03919	01555	2	623 SCHUYLER AVE
COSTA, ERICA	0067	34	34		00088600	03381	01674	2	511 SECOND AVE.
COSTA, JOAQUIM & MARIA A	0155	80	6		00208600	09298	00151	2	287 CHASE AVE
COSTA, MARIO & FLORBELA	0185	102	31		00247700	07762	00330	2	679 NEW JERSEY AVE
COSTA, BRYAN FELIPE	0091	46	19		00121400	04361	00495	2	754 NEW YORK AVE
COSTANTINI, ANTHONY	0029	15	6		00036300	07729	00799	2	105 DELAFIELD AVE
COSTANTINI, ANTONIO & VINCENZA	0354	193	23		00474900	01833	02468	2	656 TENTH ST
COSTANZA, CHRISTIE L	0156	82	4		00211200	03918	00619	2	285 GREEN AVE
COSTANZA, PATRICIA & CARLUCCI, G.	0209	117	18		00280400	00244	01904	15F	158 PAGE AVE
COUGHLAN, DORIS & COUGHLAN, PATRICIA	0123	62	29		00166400	00948	00815	2	340 TRAVERS PL
COUNTY OF BERGEN	0419	231	18					15A	SALT MEADOWS
COUNTY OF BERGEN	0420	231	19					15A	SALT MEADOWS
COUNTY OF BERGEN	0426	238	1					15C	SALT MEADOWS
COURTER, KYLE & ALARCON, JESSICA	0377	207	31		HM00571800				
COURTER, WILLIAM & HERRERA, D	0003	3	6		00506100	02910	02302	2	521 JAUNCEY AVE
COVELLO, FRANK K & LINDA	0137	69	16		00002900	00660	01772	2	112 LAKE AVE
COVIELLO, LOUIS JR. & YOLANDA	0150	77	27		00184300	07645	00751	2	343 WEART AVE
COVIELLO, NICHOLAS R. & MARLENE E.	0060	31	6		00201800	08107	00874	2	338 GRANT AVE
COYLE, JOHN W & TRACY L	0399	215	37		00078100	07986	00693	2	540 SIXTH AVE
COYNE, MICHAEL C. & JOAN M.	0045	23	22		00537600	01730	01296	2	616 THIRD ST
COZZI, JOHN M & ALYCE	0136	68	34		00059600			2	552 SECOND AVENUE
CRANDALL, DONALD E & CRANDALL, JANET	0108	57	11		00182500	08716	00354	4A	314 STUYVESANT AVE
CRANGLE, THOMAS A	0121	62	4		00146200	01448	01275	2	311 WILLOW AVE
CRAVOTTA, ANDREW & MONICA BEIN-	0108	56	36		00164200	00330	01068	2	236 VALLEY BRK AVE
CREIGHTON, TIMOTHY & VANESSA	0028	14	16.01		00144900	03456	00940	2	316 WATSON AVE
CRENSHAW, JOYCE A.	0057	30	1		00035700	04584	01323	2	347 NEW YORK AVE
CRENSHAW, CALVIN N & FEDONCHIK, TRACY	0045	23	16		00075200	07691	00306	2	520 RUTHERFORD AVE
CRESPO, DEBORAH	0222	124	40		00059000	04990	01482	2	530 SECOND AVE
CRESPO, DELFINO & CRESPO, STEPHANIE	0118	60	25		00298700	03184	02300	2	149 POST AVE
CRESPO, SARAH	0287	159	5		00158800	03605	01940	2	292 WILLOW AVE
CRESPO, MICHELLE & DELCASTILLO, JOHNNY	0338	187	5		00389500	03047	01177	2	349 THIRD ST
CRIBBIN, JOHN M	0262	145	19		00451300	02152	01958	2	320 THOMAS AVE
CRICKET MANAGEMENT LLC	0145	76	1.01		00354400	00061	00064	2	405 KINGSLAND AVE
CRIMALDI JR, NICHOLAS & ROSEMARY ETAL	0147	76	21.01		00195500	08505	00539	4A	426 VALLEY BRK AVE
CRISAFI, PETER S	0011	6	5.01	C0005	00197500	03282	00023	2	403 FERN AVE
CRISPINA, GEORGE	0352	192	15		00014800	01958	02481	2	31 STUYVESANT AVE
CRISPINA, LEANDRO & STACY	0350	191	8		00471700	09344	00109	2	379 ROOSEVELT AVE
CRITCHLEY, ANDREW & PASTOR, JESSICA	0222	124	36		00468800	09582	00262	2	380 ROOSEVELT AVE
CRITCHLEY, EDWARD H & LUANN	0293	163	1.04		00298300	02735	00912	2	159 POST AVE
CROSS, JEREMY	0215	120	3		00398300	08062	00009	2	708 PAGE AVE
CROWE, JOHN S & CHARLOTTE	0028	15	4		00289400	04366	01943	2	446 ALDER ST
CROWE, TIMOTHY M. JR. & SHEILA D.	0344	188	38		00036100	08127	00425	2	358 LAKE AVE
CROWELL, MICHAEL & DEBORAH	0213	118	36		00460100	07135	00199	2	383 HARDING AVE
CRUE, ROBERT & BURCAW, LAUREN	0224	125	14		00287100	07456	00058	2	131 PAGE AVE
CRUPI, DYLAN	0150	77	34		00301700	02490	00110	2	232 FERN AVE
CRUPI, JOANNE	0177	99	2		00202400	05159	01201	2	312 GRANT AVE
CRUZ (ETAL), LUIS M & LUIS O	0104	55	21		00239700	04887	01910	2	268 HARRINGTON AVE
CRUZ, ANNA A (RIZZO)	0036	17	20		00140200	09514	00167	2	137 VALLEY BRK AVE
CRUZ, GABRIEL C & MARTHA N	0355	194	4		00046200	00338	00693	2	427 SIXTH AVE
CRUZ, EMELY	0401	216	29		00475800	00349	00643	2	412 KINGSLAND AVE
CRUZ, SILVERIO DE LA ETAL	0189	104	23.01		00540500	03580	00436	2	735 LEWANDOWSKI ST
CSAPO, ROBERT & FRENCH, ERICA	0079	40	17		00253100	04921	01689	2	236 SUMMIT AVE
CSEDRIK, MICHAEL J. & JOAN	0032	16	25		00104500	02282	00124	2	635 SIXTH AVE
CSMH, LLC	0139	70	14		00040700			2	35 DELAFIELD AVE
CTR FOR PRANIC HEALING INC	0143	75	8.02		00187800	01581	02249	4A	333 VALLEY BRK AVE
CUARTA, IGOR & IRINA	0351	192	6		00192300	00595	01005	4B	420 VALLEY BRK AVE
CUATRO GATOS REALTY LLC	0310	170	21.03		00470800	08591	00017	2	406 HARDING AVE
CUBERO & CONROY ASSOCIATES LLC	0136	69	8		00412300	02978	02320	4A	849 RIVERSIDE AVE
CUCCINIELLO, MICHAEL	0243	134	16		00183500	03230	02234	4C	358 VALLEY BRK AVE
CUCCO, RONALD	0208	117	2		00327900	09251	00402	2	532 PROSPECT PL
CUCO, FERNANDO SANTOS & IBETH LOPEZ-	0149	77	22		00278900	08199	00216	2	112 PAGE AVE
CUCORULLO, PATRICK & DEMI	0382	209	14		00201300	04571	00378	2	433 FERN AVE
CULLARI, FRANK & LINDA	0114	59	6.02		00513700	03257	02196	2	550 PARK PL
CULLARI, FRANK & LINDA	0114	59	7		00153700	08887	00444	2	222 COURT AVE
CULTRARA, ROSA	0411	221	9.01	C0005	00153700	08887	00452	2	226 COURT AVE
CUMPA, ANGELA	0322	179	7		00553500	02495	00342	2	635 SCHUYLER AVE
CUNEO, ROBERT & PATRICIA	0115	59	20		00428900	08756	00911	2	136 KINGSLAND AVE
					00154900	07350	00054	2	243 JAY AVE



TAXING DISTRICT NO. 32 LYNDHURST

COUNTY NO. 02 BERGEN

NAME OF OWNER ADDITIONAL OWNERS	PAGE NO.	BLOCK NO.	LOT NO.	LOT QUALIF.	ACCOUNT NO.	DEED BOOK PAGE	CLASS	PROPERTY LOCATION
CUNNIFF, JAMES & SUSAN	0027	14	5		00034600		2	356 SECOND AVE
CUPAK, KATHRYN	0012	6	11.01	C0005		09094 00181	2	45-49 STUYVESANT AVENUE
CUPAK, KATHRYN	0246	137	1		00332500	08749 00351	2	432 STUYVESANT AVE
CUPO, VINCENZO & GERARDA	0031	16	19.02		00040100	01070 00901	2	21 DELAFIELD AVENUE
CUPO, VINCENZO & GERARDA	0100	53	1.04		00134500	01070 00896	2	201 PARK AVE
CUPPARO, VICTORIA J.	0028	14	9		00035000	08061 00079	2	370 SECOND AVE
CURATOLA, DEBORAH	0290	161	4		00393400	02264 00294	2	650 PAGE AVE
CURCI, DEANNA	0338	187	10		00451800	02191 02086	2	340 THOMAS AVE
CURRID, EUGENE W & EGOAVIL, MARIO A	0248	138	4		00335400	08426 00248	2	334 FERN AVE
CUSMAI, JOHNNY	0403	217	8		00542900	02903 00839	2	724 TEN EYCK AVE
CUSMANO, JOHN S & CONCETTA	0332	181	24		00443100		2	361 SANFORD AVE
CUTRUZZULA, JOSEPH & LINDA	0189	104	28		00253600	07258 00450	2	214 SUMMIT AVE
CUTRUZZULA, JOSEPH T & LINDA	0216	121	1		00290100		2	442 ASH STREET
CUTRUZZULA, JOSEPH T. & LINDA	0338	187	17.02		00452600		2	380 THOMAS AVE
CUTRUZZULA, JOSEPH T. & LINDA M.	0332	181	28		00443500		2	345 SANFORD AVE
CUTRUZZULA, LINDA	0189	104	27		00253500		2	216 SUMMIT AVE
CUVIELLO, VINCENT & PATRICIA	0053	28	5		00069700	08045 00843	2	486 SIXTH AVE
CYRIL, DONNA	0399	215	35		00537400	00782 01494	2	624 THIRD ST
CYRIL, JONATHAN ETAL	0201	112	11		00269900	02575 01721	2	295 LAFAYETTE AVE
CZAPNIK, ANNA & CHRISTOPHER	0081	41	26		00108000	01600 02248	2	18 SUMMIT AVE
D'AMORE, JOSEPH N & MARY S	0105	56	6.02		00141900		2	148 VALLEY BRK AVE
D'AGOSTA, ANTHONY	0135	68	31		00182200		2	326 STUYVESANT AVENUE
D'AGOSTINO, JOANNE	0314	174	8		00417700	08576 00515	2	140 SANFORD AVE
D'ALESSANDRO, MICHAEL & ANDREA	0068	35	16		00090500	02634 01743	2	648 SECOND AVE
D'ALIA, ANGELO & GERALDINE	0260	144	27		00352200	07550 00350	2	347 KINGSLAND AVENUE
D'AMICO, ANNA & SILVERIO, GABRIEL	0138	69	37		00186400	04202 00445	2	312 LIVINGSTON AVE
D'AMICO, RAYMOND	0345	188	51		00461400	01116 01844	2	331 HARDING AVE
D'ANDREA, VITTORIO	0346	189	2	C0008	00463000	00222 02203	2	846 RIVERSIDE AVE
D'ANGELO ANTONIO & ASSUNTA	0015	7	7		00018900		2	113 JAY AVE
D'ANGELO, GIUSEPPE & MARYANNE	0004	3	24.02		00004900	08385 00327	2	135 COURT AVE
D'ARC, DENISE J.	0337	187	3		00451100	07746 00729	2	310 THOMAS AVE
D'ELIA (ETAL), JAMES	0219	123	24		00294300	01208 01568	2	164 POST AVE
D'EMILIO, ALFONSO & LUCRETIA MAE	0160	85	5		00216300		2	516 LAUREL AVE
D'ONOFRIO, JOSEPH J. & SUSAN	0405	217	27		00544900		2	740 LEWANDOWSKI ST
D'OZZOLLINI, ROB & MARCELLA	0015	7	4		00018600	01761 00339	2	218 LAKE AVE
D'URSO, STEFANO C	0012	6	11.01	C0009		02411 00199	2	45-49 STUYVESANT AVENUE
DA COSTA, JOHN & MITCHELL, KELLY (ETAL)	0377	207	41		00507100	04847 01677	2	778 SIXTH ST
DA SILVA (ETAL), JULIO B	0190	105	9		00254600	08212 00929	2	215 ORIENT WAY
DA SILVA (ETAL), LEANDRO	0381	209	2		00512500	01392 01857	2	506 PARK PL
DA SILVA FILHO, NELSON CONRADO ETAL	0257	143	18.01		00347800	05114 00611	2	410 PAGE AVE
DA SILVA, ANTONIO O & SANDRA V	0387	210	39		00520800	01544 01412	2	505 PARK PL
DA SILVA, JULIO & ANGELA R	0086	44	15		00115000	03349 01013	2	755 THIRD AVE
DA SILVA, RICARDO & SONIA CARDOSO-	0091	46	22.01		00121800	01520 01939	2	723 NEW YORK AVE
DA SILVA, KIMBERLY & LINO	0224	125	16		00301900	08134 00176	2	242 FERN AVE
DACI, FADIL & HAJRIJE	0229	127	8		00308000	02318 00890	2	205 FOREST AVE
DACOSTA, ANTHONY & AMALIA	0156	81	2.01		00210100	05107 01073	2	259 GREEN AVENUE
DACOSTA, JOHN J	0274	153	1		00372000	08648 00424	2	426 POST AVE
DACOSTA, MARY ETALS	0156	81	2.02		00210101	03934 00561	2	257 GREEN AVENUE
DADDAZIO, FRANK & LORRAINE	0244	135	11		00329800		2	513 WEART AVE
DADLANI, POONAM & NIKKITA	0174	96	9.01			04211 00242	2	638 MILTON AVENUE
DAGISTANLI, MATT AHMET & JULIA G	0022	10	14		00027100	00622 00621	2	21 LIVINGSTON AVE
DALLY, FRANK & JANET	0083	42	19		00110100	08063 00393	2	725 FIFTH AVE
DALMASO, SANDRA M., & BOSSO, JULIO C.	0214	119	1		00288100	08091 00622	2	440 RIVERSIDE AVE
DALY, JEANNE HARVEY	0385	210	6		00517300	08694 00637	2	518 KINGSLAND AVE
DAMIANI, FRANK	0161	85	12.02		00217300	00754 00366	2	523 FERN AVE
DAMMERS, JEFFREY A & CHRISTIE	0363	203	6		00487600	04714 01738	2	450 THOMAS AVE
DAMORE, RAFFAELLE & ELIZABETH L	0311	172	4		00414200	05137 00236	2	224 THOMAS AVE
DANAVE & FIGUEIREDO LLC	0063	33	10		00082700	02162 02046	2	534 LAKE AVE
DANNENFELSER, DIANNA	0015	7	5		00018700	04253 01918	2	224 LAKE AVE
DAOU INTERNATIONAL INC.	0142	75	1		00191500	07142 00380	4A	400 VALLEY BRK AVE
DAOU 404 LLC	0143	75	2		00191600	03133 01719	4A	404 VALLEY BRK AVE
DARBYSHIRE, ALEXANDRA R & SETH A	0033	16	43		00042600	04980 00245	2	60 LIVINGSTON AVE
DARGAN, MARIETTA	0198	111	1.01		00266300	05156 00588	2	204 VAN BUREN ST
DARLING, KELLY	0303	170	9	C1006	00407000	00404 01290	2	735 RIVERSIDE AVE
DAS, SUBAL C	0404	217	15		00543700	02663 01989	2	729 FIRST STREET
DASILVA, CARLOS & MARIA	0276	153	19		00373800	09109 00242	2	450 CHASE AVE
DASILVA, VICTOR & MARIA	0247	137	16		00334000	09494 00057	2	327 FOREST AVE
DASLER, ROBERT & PATRICIA	0250	138	19		00336800	08596 00379	2	311 POST AVE

TAXING DISTRICT NO. 32 LYNDHURST

COUNTY NO. 02 BERGEN

NAME OF OWNER ADDITIONAL OWNERS	PAGE NO.	BLOCK NO.	LOT NO.	LOT QUALIF.	ACCOUNT NO.	DEED BOOK	DEED PAGE	CLASS	PROPERTY LOCATION
DAUB, VALERIE L.	0246	136	9		00331300	07672	00392	2	334 FOREST AVE
DAVENPORT, JAMES	0183	102	14.01		00245300	08822	00643	2	652 VALLEY BRK AVE
DAVIAL, WASHINGTON J & GILAN	0112	58	24		00151600	08628	00550	2	167 VALLEY BRK AVE
DAVILA, JOAQUIN & CONSUELO	0363	202	8		00487000	08784	00047	2	719 SIXTH STREET
DAVILA,WILBERT WILLIAM&LUCIA	0386	210	27		00519600	04028	00970	2	543 PARK PL
DAVIS JR, BERNARD S & LUANNE L	0238	132	37		00320500	03055	01003	2	243 NEW STREET
DAVIS-KORTE, CHERYL	0404	217	21		00544300	03488	01622	2	737 LOUISE COURT
DAVISON, SCOTT A	0297	166	16		00403700	09004	00352	2	354 LEWANDOWSKI ST
DAWA, PASANG	0395	214	9		00531500	03242	01475	2	615 THIRD ST
DAWA, TSERING & TSOMO, TSERING	0104	55	13		00139400	04821	00179	2	285 LYNDHURST AVE
DAWISKIBA,JOHN & ROSEMARIE	0317	178	6		00422600			2	122 COPELAND AVE
DAY, JAMES E & KIMBERLY	0234	131	45		00315800	03308	02489	2	223 PAGE AVE
DDR-SAU LEW ANDOWSKI LLC	0294	164	2.04		00399800	09409	00055	4A	411-451 LEWANDOWSKI ST
DDR-SAU LEW ANDOWSKI LLC	0298	167	2.01		00404000	09409	00055	4A	410-434 LEWANDOWSKI ST
DE ANGELO, BARBARA	0196	110	1.02		00263600	08863	00288	2	206 NEWARK AVE
DE ARMAS, ALICIA MILAGRO	0072	37	9		00095200	04414	01530	2	628 LAKE AVE
DE CHELLIS,GUILLIANO,ETALS.	0382	209	16		00513900	07753	00436	2	554 PARK PL
DE CRISTOFARO, ANTONIETTA	0216	121	8		00290800	07408	00939	2	147 FOREST AVE
DE FELICE, JOSEPH A. & ANN MARIE	0202	113	2.01	C0017	00271600	07297	00061	2	855 VALLEY BRK AVE
DE FRANCO, GRACE	0167	90	6		00226200			2	538 FREEMAN ST
DE FRINO, JANET & DE FRINO,G.	0091	46	24		00122000	04553	00830	2	715 NEW YORK AVE
DE GENNARO (ETALS), FRANCESCO	0291	161	18		00394800	09656	00452	2	623 KINGSLAND AVE
DE JESUS ROJAS, YERALDIN	0100	53	3		00134900	04696	01186	2	225 PARK AVE
DE LIMA, RENAN & CHRISTINE	0199	111	7		00267100	02901	00111	2	223 LAFAYETTE AVE
DE LOY, MICHAEL	0404	217	23		00544500	08489	00930	2	734 LOUISE COURT
DE MARCO (ETAL), ROSE C	0241	133	34		00325000	08959	00343	2	233 KINGSLAND AVE
DE MARCO, JOHN & LORI	0015	7	8		00019000	08344	00253	2	115 JAY AVE
DE OLIVEIRA, ANTONIO M ETAL	0006	4	12		00008000	04116	01951	2	25 KEARNEY ST
DE PINA, ANTONIO & MARIA	0286	158	15		00388700	07999	00854	2	252 CLINTON TERR
DE PINTO,NICOLA & ANNUNZIATA	0263	147	4		00356000			2	530 EIGHTH ST
DE ROBERTIS, NICHOLAS P., ETALS.	0373	206	14		00500700	07954	00602	2	482 ROOSEVELT AVE
DE SOUZA, JOSIMAR APARECIDO	0013	6	19		00016300	03743	01574	2	233 LAKE AVE
DE YOUNG, ROBERT G & MARIA	0218	123	14		00293300	00374	00356	2	138 POST AVE
DEBARI, PATRICIA & LEBRON, JUAN C	0057	30	4		00075500	02180	01209	2	532 RUTHERFORD AVE
DEBELLIS, FRANK & FRANCINE	0200	112	2		00269000			2	824 PENNSYLVANIA AVE
DEBELLIS, MICHAEL F & CHRISTINA	0368	204	31		00494300	03222	01335	2	479 HARDING AVE
DEBLASIO, GAYLIN	0253	142	10		00341500	09170	00170	2	384 FOREST AVE
DECANDIA (ETAL), MICHAEL	0225	125	28		00303200	01429	00667	2	247 POST AVE
DECANDIA, MICHAEL & BRIGIDA	0036	17	19		00046100			2	429 SIXTH AVE
DECARLO,SALVATORE P & ADELAIDE M	0179	99	16		00241300			2	278 HARRINGTON AVE
DEDATO, ANTHONY P	0193	106	16.04		00258700	00822	00519	2	235 NEWARK AVE
DEDEBEK,EMIN	0372	205	42		00499200	05033	01863	2	776 CHASE AVE
DEFELICE, LAWRENCE (ETAL)	0150	77	24		00201500	01766	02382	2	348 GRANT AVE
DEFILIPPO, DAGMARA & MARC	0381	208	24		00511600	00882	01315	2	750 FIFTH ST
DEFRINO, MARK	0086	44	14		00114900	08657	00193	2	111 ORIENT WAY
DEFRINO, MICHAEL	0086	44	20		00115500	09028	00232	2	731 THIRD AVE
DEFRINO,MICHAEL	0086	44	19		00115400			2	735 THIRD AVE
DEFURIA, MICHAEL	0381	208	25		00511700	03638	01177	2	748 FIFTH ST
DEFURIA, ROBERT & ANA	0376	207	19		00504900	03658	01134	2	751 FIFTH ST
DEGASPER, PETER & CAROL	0372	206	2		00499400	08656	00546	2	440 ROOSEVELT AVE
DEGENNARO, JACLYN R ETAL	0254	142	19		00342400	02980	01277	2	402 FOREST AVE
DEGIOVANNI, MICHAEL J & SYLVIA A	0365	203	36		00490500	03012	00847	2	461 WILSON AVE
DEGRACIA, PAUL & DAWN	0386	210	24		00519300	08326	00242	2	555 PARK PL
DEIUDICIUS, JOSEPH	0308	170	16		00409900	04577	01940	2	779 RIVERSIDE AVE
DEJESUS, EDOUR	0116	59	32		00156100	03994	01580	2	212 WEBSTER AVE
DEJESUS, FERNANDO (ETAL)	0344	188	34		00459700	01772	00544	2	411 HARDING AVE
DEKOYER, NOAH & KERRI	0358	196	14		00480000	09642	00180	2	608 EIGHTH ST
DEL MORAL, MARGARITA	0300	170	4.01	C0109	00406409	08177	00072	2	651 RIVERSIDE AVE
DEL PORTO,L.,COPPOLA,C.& LA SPADA,J	0215	119	7		00288700	04711	00690	2	115 FOREST AVENUE
DEL VALLE, YISSELL	0115	59	29		00155800	09624	00327	2	228 WEBSTER AVE
DELA GALA, CARMEN Z	0016	7	16		00019900	08725	00451	2	149 JAY AVE
DELACALLE (ETALS), MANUEL	0319	178	36		00425500	09616	00416	2	249-251 SANFORD AVE
DELACRUZ, CESAR & OLIVARES, C	0286	158	16		00388800	09282	00066	2	250 CLINTON TERR
DELACRUZ, CESAR & OLIVARES, C	0287	158	18.02		00389000	09282	00066	1	CLINTON TERRACE ENCL
DELANEY, ROBERT & PHYLLIS	0340	187	45		00455400			2	341 WILSON AVE
DELANEY,FRANCIS X. & CHRISTINE	0047	23	44.02		00061600			2	160 LAFAYETTE PL
DELAPENA, JOSE GONZALEZ ETAL	0265	148	15		00358700	02633	00193	2	521 KINGSLAND AVE
DELEON XAVIER S SOFIA T	0115	59	19		00154800			2	241 JAY AVE

TAXING DISTRICT NO. 32 LYNDHURST

COUNTY NO. 02 BERGEN

NAME OF OWNER ADDITIONAL OWNERS	PAGE NO.	BLOCK NO.	LOT NO.	LOT QUALIF.	ACCOUNT NO.	DEED BOOK	DEED PAGE	CLASS	PROPERTY LOCATION
DELGADO (ETALS), MARIO G	0411	221	9.01	C0003	00553300	09660	00044	2	635 SCHUYLER AVE
DELGADO, RUTH & JOSE	0260	144	20		00351600	04612	00745	2	357 KINGSLAND AVE
DELGADO,VICTOR AGUILAR ETAL	0065	33	36		00085100	04213	00090	2	505 THIRD AVE
DELGUIDICE, AMELIA	0411	221	9.01	C0007	00553700	02282	02226	2	635 SCHUYLER AVE
DELISO, ELIZABETH & MICHAEL JOHN	0078	40	2		00103000	05420	01839	2	608 RUTHERFORD AVE
DELITTA, MICHELLE TRSTE	0390	212	7		00524800	04708	01968	2	705 FOURTH ST
DELLA FAVE, RITA	0300	170	4.01	C0108	00406408	09624	00276	2	651 RIVERSIDE AVE
DELLA PERUTA, PASQUALE & KATHLEEN A	0145	75	36		00195200	07288	00312	2	314 WEART AVE
DELLA VALLE, NICHOLAS & MARY	0239	133	11		00322700			2	238 NEW STREET
DELLA VOLPE, JAMES L. & DENISE	0272	152	20		00368200	08304	00689	2	534 FOREST AVE
DELLAQUILA, STEPHEN & ANGELICA	0234	131	40		00315300	02057	00212	2	237 PAGE AVE
DELOY, MICHAEL L	0193	106	18.01		00259100	08681	00579	2	242 ORIENT WAY
DELOY, THOMAS & DONNA	0193	106	18.02		00259200	08139	00074	2	241 NEWARK AVE
DELOY, THOMAS & DONNA	0193	106	20		00259400	08323	00292	2	243 NEWARK AVE
DELOY,JOSEPH & GLADYS	0193	106	19		00259300			2	242A ORIENT WAY
DELREGNO, MARGHERITA	0184	102	23.08		00246900	08658	00829	2	10 KENNEDY COURT
DELSHAD,ADEEL&RABIA&ZAINAB	0057	30	2		00075300	04087	01125	2	524 RUTHERFORD AVE
DELUCA, ANTONIO & ACHIROPITA	0163	86	19		00220300	00000	00000	2	338 GREEN AVE
DELUCA, PETER J III & JACQUELINE	0349	190	5		00467300	08372	00992	2	342 ROOSEVELT AVE
DELUCA,JOHN JR C/O DELUCA, PHYLLIS	0038	19	1		00049800	04610	01280	2	46 DELAFIELD AVE
DELUDICIBUS, FRANCESO & DOLORES	0340	187	36		00454500	00408	01910	2	377 WILSON AVE
DELVALLE, JENNIFER L (ETALS)	0097	51	10		00130500	01587	01995	2	281 PARK AVE
DEMARCO JR, JOHN	0015	7	10		00019200	09406	00156	2	121 JAY AVE
DEMARCO, LOUIS	0375	207	5		00503400	08593	00384	2	705 FIFTH ST
DEMARCO, MICHAEL G & LISA M	0375	207	16.01		00504500	08505	00440	2	741 FIFTH ST
DEMARCO, ROBERT & SHAUNA	0192	106	7		00257600	02564	00696	2	220 ORIENT WAY
DEMASI, JOSEPH & NANCY	0206	114	17		00276400	08341	00467	2	212 LAFAYETTE AVE
DEMATOS, FERNANDO & MARIA	0334	182	19		00446300	01701	00634	2	370 SANFORD AVE
DEMAURO JR, ROY & JANICE	0068	35	12.01		00090100	05134	00485	2	640 SECOND AVE
DEMBOWSKI, JASON & KATHLEEN	0264	147	11		00356700	08005	00453	2	533 OCTAVIA PL
DEMESKI, MARILYN	0112	58	22		00151400	09125	00046	2	171 VALLEY BRK AVE
DEMETRICIAN, AGNES (JANET)	0408	219	10		00548900	07767	00109	2	731 ELIZABETH AVE
DEMIRBULAKLI(ETALS), BEYHAN	0210	117	33.05		00282300	09015	00455	2	511 ANTHONY COURT
DEMIRBULAKLI, ATACAN & SUNA	0166	88	17		00224000	08791	00970	2	314 MILBURN AVE
DEMIRBULAKLI, ERKAN & FILGEN	0140	70	20		00188400	08585	00026	2	282 LIVINGSTON AVE
DEMIRBULAKLI, HAKAN & SUNAR	0273	152	35.02		00369800	08960	00341	2	541 PAGE AVENUE
DEMIRBULAKLI, HATICA	0155	80	16		00209600			2	280 CLEVELAND AVE
DEMIRBURLAKI, ATACAN	0166	88	18		00224100	07384	00793	1	310 MILBURN AVE
DEMKO, PIOTR	0164	87	16		00222300	03722	01465	2	342 MILBURN AVE
DENIS, RENE & NANCY	0057	29	27		00074900	08420	00916	2	18 LAFAYETTE PL
DENIS, RENE T & MCCRONE, KAITLYN C	0376	207	28		00505800	05340	01234	2	781 FIFTH ST
DENNEHY, TIMOTHY & MARY	0259	143	35		00349600	07291	00594	2	512 WEART AVE
DENNY,NANCY PATRICIA	0228	126	18		00306700	04973	01260	2	250 POST AVE
DEO, EDITH	0117	60	17		00157900			2	291 TRAVERS PL
DEPASQUALE,JUDITH A TRUSTEE	0064	33	29		00084400	04946	01153	2	523 THIRD AVE
DEPINTO, MARC ANTONIO & CAROL	0226	125	36		00304000	08568	00134	2	225 POST AVE
DEPINTO, TINA L.T.	0079	40	22.01		00105001	08807	00335	2	617 SIXTH AVE
DEPRIMA JR (ETAL), CHARLES	0367	204	9		00492200	00467	02064	2	462 WILSON AVE
DEPRIMA JR, CHARLES & DIANA	0134	68	9		00180000	05338	01791	2	317 LIVINGSTON AVENUE
DERBY, ROBERT	0083	43	4		00111100	01925	01698	2	712 FIFTH AVE
DEROBERTIS, PASQUALE	0252	142	2		00340700	02293	02067	2	348 FOREST AVE
DERUVO, SERGIO & MELISSA	0042	21	14		00055100	00340	02144	2	423 SECOND AVE
DESAI, DIPEN & AMISHA	0369	205	13		00496300	08516	00541	2	488 HARDING AVENUE
DESANTIS JR, JOHN & ANGELES P	0401	216	26		00540200	03138	01196	2	729 LEWANDOWSKI STREET
DESERIO, JOANN	0167	90	4		00226000	04339	00497	2	532 FREEMAN ST
DESIDERIO ETALS C/O F. DESIDERIO	0420	232	8		00565200			1	SALT MEADOWS
DESIDERIO, ETALS C/O F. DESIDERIO	0420	232	6		00565000			1	SALT MEADOWS
DESIMONE, DEBBIANN (ETALS)	0040	20	4		00052400	04943	01297	1	412 LAKE AVE
DESIMONE,DEBBIANN ETALS	0040	20	3		00052300	04943	01297	2	408 LAKE AVE
DETRIZIO, JOSEPHINE	0073	38	1	C0021	008677	00124	2	52 RIDGE RD	
DETTRELLIS, KAREN M C/O PASERCHIA, M	0235	131	55		00316800	01492	00032	2	175 PAGE AVE
DETTMORE, ZACHARY J & CAMILLE G	0061	31	23		00079800	02262	01093	2	545 FIFTH AVE
DEVELOPMENT DISABILITIES ASSOC.OFNJ	0124	63	1		00167600	07532	00821	15D	264 TRAVERS PL
DEVINE, CHRISTINE (TRIGUERO)	0051	26	17		00066900	02363	01519	2	515 LAKE AVE
DEVIVO, KATHLEEN	0306	170	10	C0074	00408924	07677	00108	2	747 RIVERSIDE AVE
DEVIVO,KATHLEEN	0305	170	10	C0027	00408911	08337	00208	2	747 RIVERSIDE AVE
DEVLIN JR, EDWARD P	0324	179	39		00432200	01508	01862	2	282 KINGSLAND AVENUE
DEYOUNG, ROBERT & MARIA	0218	123	17		00293600	07939	00121	2	144 POST AVE



TAXING DISTRICT NO. 32 LYNDHURST

COUNTY NO. 02 BERGEN

NAME OF OWNER ADDITIONAL OWNERS	PAGE NO.	BLOCK NO.	LOT NO.	LOT QUALIF.	ACCOUNT NO.	DEED BOOK	DEED PAGE	CLASS	PROPERTY LOCATION
DHESHA, DORJEE & KALSANG, TENZIN	0070	36	12		00093100	04716	00964	2	121 SUMMIT AVE
DHONDUP, GYURMEY & LHAMO, DHONDUP	0161	85	20		00218100	05276	01150	2	338 CHASE AVE
DI CAMILLO, EDWARD S. & JOHN P.	0334	182	14		00445800			4C	338 SANFORD AVE
DI FRANCO, RACHEL & ALFRED & LORRAINE	0107	56	23		00143600	04407	01397	2	141 FERN AVE
DI GREGORIO, JOHN C/O AGRESTI	0286	158	12		00388400			2	262 CLINTON TERR
DI MASCIO, SALVATORE & JOYCE	0074	38	10		00097400			2	622 FIFTH AVE
DI NARDO, MICHAEL J. & DOROTHY	0393	213	15		00528500			2	719 THIRD ST
DI PAOLO, CAROLINE	0158	83	13.02		00213900	01824	00451	2	515 LAUREL AVE
DI PIETRO, RALPH & MAGDALENE	0221	124	21		00296800	02927	01823	2	156 FERN AVE
DI POPOLO, RAFFAELA	0147	76	20		00197400	07560	00424	2	409 FERN AVE
DI POPOLO, IGINO & MARIA	0253	142	6		00341100			2	374A FOREST AVE
DI SANTO, EUGENE & NINA R.	0114	59	11		00154100	07435	00666	2	215 JAY AVE
DI TOMMASO, MICHAEL & NOELLE	0264	148	2		00357400	07850	00280	2	516 OCTAVIA PLACE
DI TULLIO, ALEXIS	0022	10	24		00028100	08050	00250	2	57 LIVINGSTON AVE
DIANDA, CARLO & MAURER, MARK D	0163	86	14		00219800	02067	00064	2	551 FERN AVE
DIAS, DEBRA A.	0202	113	2.01	C0013	00271200	07694	00468	2	855 VALLEY BRK AVE
DIAS, REISTON	0011	6	5.01	C0003	00014600	01818	00918	2	31 STUYVESANT AVENUE
DIAZ, ALFREDO H & ROSA	0204	114	1		00274300	00891	02164	2	200 LAFAYETTE AVE
DIAZ, CARLOS	0260	144	14.01		00350900	08812	00457	2	385 KINGSLAND AVE
DIAZ, ORIELSY & CABRERA, CRISTIN	0360	200	5		00483400	03396	02360	2	701 EIGHTH ST
DIAZ, SERGIO MEDRANO ETAL	0117	60	21		00158400	04699	01141	2	203 VALLEY BRK AVE
DIAZ, WALTER	0372	206	3		00499500	03544	01845	2	444 ROOSEVELT AVE
DIBRITO, DENISE	0397	214	33		00533900	05425	00954	2	616 FOURTH ST
DICK, DAVID & MARY P.	0031	16	16		00039700	07528	00052	2	380 RUTHERFORD AVE
DICRISI, DAVID B. & MARY A.	0357	196	5		00479100	07996	00984	2	462 KINGSLAND AVE
DIEGO, SALME & GABRIELA	0108	57	9		00146000	02376	01195	2	307 WILLOW AVE
DIEGUEZ, LEIDA (LEIDY)	0119	61	19		00161500	00111	01147	2	331 TRAVERS PL
DIEZ, MARTIN L	0356	194	13		00476900	02767	00150	2	616 TENTH ST
DIGESERE, TERESA (ETALS)	0087	44	21		00115600	01683	01303	2	725 THIRD AVE
DIGIACOMO, ANNE L	0127	64	17		00171300	05493	00084	2	213 TONTINE AVE
DIGIACOMO, JOSEPH & ELENA	0355	194	1		00475500	08628	00071	2	404 KINGSLAND AVE
DIGIACOMO, JOSEPH M	0309	170	18.01	C0210	00410500	04433	01763	2	825 RIVERSIDE AVE
DIGIOVANNI, ALEX & GINA	0062	32	4		00080900	02716	01113	2	530 FIFTH AVE
DIGIOVANNI, JOSEPH	0302	170	4.01	C0333	00406433	02290	01258	2	651 RIVERSIDE AVE
DIGNEY, DANIEL & LORETTA M	0344	188	35		00459800			2	407 HARDING AVE
DIGRAVINA, ANNA	0409	220	12		00551100	08482	00736	2	614 FIRST ST
DIGREGORIO, FRANCESCO	0248	137	19.01		00334300	02988	01984	2	315 FOREST AVE
DIGREGORIO, PETER & KIMBERLY	0404	217	22		00544400	03355	00159	2	736 LOUISE COURT
DIGUGLIELMO, DANIEL & DORIS	0114	59	6.01		00153500			2	218 COURT AVE
DIORIO, DANIELE & YASMINE M	0220	124	7		00295400	02733	01740	2	106 FERN AVE
DILKES, LOUIS & JEAN	0057	29	24		00074600			2	487 SIXTH AVE
DIMAGGIO, ANTHONY & ROBERTA	0328	180	14		00437300	02237	00814	2	350 KINGSLAND AVE
DIMAGGIO, GINA	0016	7	25		00020700	03194	01148	2	215 COURT AVE
DIMAGGIO, THOMAS & JOYCE	0139	70	2		00186600	07814	00068	2	350 TONTINE AVE
DIMARCO, JANIS & ABBATE, FRANK	0377	207	44.01		00507400	05498	01098	2	764 SIXTH ST
DIMASCIO, THOMAS	0097	51	6		00130100	08447	00552	2	273 PARK AVENUE
DIMASE, RICHARD & STACY	0051	26	12		00066400	08600	00792	2	505 LAKE AVE
DIMEGLIO, MICHAEL J. & VALERIE	0255	142	36.01		00344100	07652	00139	2	403 PAGE AVE
DIMLER, DANIEL C. & CLAIRE	0067	34	30		00088200	07366	00203	2	529 SECOND AVE
DIMURRO, JOHN	0348	189	19		00466000	08645	00910	2	327 ROOSEVELT AVE
DININNO, GRAZIANANTONIO	0030	16	4		00038500	08410	00748	2	340 RUTHERFORD AVE
DINWOODIE, DANIELLE ETALS	0328	180	23		00438200	05374	01852	2	385 COPELAND AVE
DIOMEDE, EDWARD & RACHEL	0335	183	11		00447500	01659	01552	2	724 STUYVESANT AVENUE
DIPISA, DAVID & LUANN	0368	204	37		00494800	07528	00548	2	760 CHASE AVE
DIPISA, MICHAEL & DIANE	0331	181	19		00442500	08406	00028	2	631 TENTH ST
DIPISA, MICHAEL & THARA	0372	206	10		00500300	02152	01020	2	472 ROOSEVELT AVE
DIPPOLO, GERARDINO & KELLY	0294	163	1.09		00398800	04697	00102	2	730 PAGE AVE
DISALVO, JOSEPH A.	0156	81	3		00210200			2	261 GREEN AVE
DISBROW, CARMINE K & ELAINE	0094	49	18		00125800	09170	00333	2	127 FERN AVE
DISCHLER, PAUL & JANET	0176	98	9		00238000			2	269 HARRINGTON AVE
DISLA RODRIGUEZ, JUAN ANTONIO ETAL	0219	123	23		00294200	03067	01835	2	162 POST AVE
DITONTO, DAVID (ETAL)	0104	55	15		00139600	01870	00872	2	295 LYNDHURST AVE
DITTAMO, MARK	0094	49	24		00126300	00922	01548	2	113 FERN AVE
DIXON, CAROL E & DIXON, CHARLES J.	0367	204	12.02		00492600	02945	02420	2	488 WILSON AVE
DIXON, ROY J & MARIE ANN	0193	106	21.02		00259600	00781	01383	2	249 NEWARK AVE
DJ PROPERTY LLC	0064	33	23		00083900	04928	01089	2	543 THIRD AVE
DJELLALI, SAMIA A & BERMAZ, AZEDDINE	0056	29	12		00073400	05412	01725	2	476 RUTHERFORD AVE
DMOCHOWSKI, MACIEJ & MARTA	0112	58	18		00151000	00968	01070	2	293 WILLOW AVE

TAXING DISTRICT NO. 32 LYNDHURST

COUNTY NO. 02 BERGEN

NAME OF OWNER ADDITIONAL OWNERS	PAGE NO.	BLOCK NO.	LOT NO.	LOT QUALIF.	ACCOUNT NO.	DEED BOOK	DEED PAGE	CLASS	PROPERTY LOCATION
DOBOSZ, DANIEL & DENISSE ADRIANA	0395	214	5		00531100	05228	00411	2	601 THIRD ST
DOBRES, STEVEN	0331	181	20.02		00442700	04823	00601	2	635 TENTH ST
DOBROWOLSKI, JOSEPH	0298	168	1		00404400	08103	00478	4A	442 LEWANDOWSKI ST
DOHERTY, JAMES	0406	218	14.01		00547100	08534	00279	2	725 TEN EYCK AVE
DOHERTY, JEFFREY	0389	211	17		00522800	05369	01101	2	641 FOURTH ST
DOHERTY, VINCENT J. & MILDRED V.	0396	214	24		00533000			15F	627 TEN EYCK AVE
DOLAGHAN, SEAN & JENNIFER	0042	21	9		00054600	00167	01665	2	420 THIRD AVE
DOLSON, LESLIE & SUSAN M. POTTER-	0215	119	11		00289100	08793	00116	2	446 RIVERSIDE AVE
DOLSON, ROBERT & SUSANNE	0246	136	16		00332000	08710	00699	2	315 PAGE AVE
DOMAC, WENDY	0098	51	21		00131500	08919	00166	2	270 RIVERSIDE AVE
DOMARACKI, CHESTER J. & LUCILLE L.	0400	216	8		00538400			2	670 TEN EYCK AVE
DOMATO, ANTHONY J & EILEEN R	0007	4	27		00009500	05066	01239	2	72 RIVERSIDE AVE
DOMBROWSKI, MATTHEW & TANYA LEE	0218	123	21		00294000	02511	01369	2	156 POST AVE
DOMERASKI, REGINA & CAROL	0408	220	4		00550200	07446	00302	2	754 KINGSLAND AVE
DOMINGUEZ (ETAL), ALEXANDER	0050	26	3		00065500	09594	00250	2	437 LAKE AVE
DONAWAY, ROBERT & RITA	0156	81	9		00210800	07886	00449	2	256 CHASE AVE
DONDE, PRAKASH M. & NEELA P.	0362	201	12		00485800			2	457 THOMAS AVE
DONDERO, LILLIAN & DONDERO, GEORGE	0359	198	5		00482000	04955	01406	2	635 SEVENTH ST
DONG, LI YAN (ETAL)	0002	3	1		00002500	01719	00880	2	100 RIVERSIDE AVE
DONNARUMMA, JOSEPH & JOY	0038	18	17		00048800			2	39 LAFAYETTE PL
DONNARUMMA, JUSTIN	0038	18	24		00049600	01466	00224	2	32 DELAFIELD AVE
DONNELLO, ANNE MARIE	0054	28	24		00071400	09291	00389	2	497 FIFTH AVE
DONOHUE, MICHAEL & JANE	0059	31	4		00077900	07288	00230	2	532 SIXTH AVE
DONOHUE, RICHARD	0088	45	13.01		00117500	01962	01550	2	744 THIRD AVE
DONOHUE, RICHARD	0278	154	14.02	C0012	00376800	02527	01716	2	439 RIDGE RD
DONOVAN, JAMES R & MARIA A	0052	27	2		00068200	02567	00634	2	56 LAFAYETTE PL
DORAN, DANIEL, ETALS.	0329	180	34		00439300	08158	00786	2	345 COPELAND AVE
DORANDO, JOSEPH T	0090	46	18		00121300			2	756 NEW YORK AVE
DOREN, RICHARD M & JULIE MARIE	0063	33	16		00083200	08637	00627	4A	103 RIDGE RD
DORIO, GERARD & DOREEN	0370	205	26		00497600	07448	00639	2	483 ROOSEVELT AVE
DORJEE, TENZIN & DAWA, DAWA	0250	140	7		00337900	04077	00315	2	409 CHASE AVE
DORR, BOONPOR	0260	144	17		00351300	01976	02408	2	375 KINGSLAND AVENUE
DOTY, ROSE A. & POLERA, INEZ	0015	7	3		00018500	07483	00462	2	214 LAKE AVE
DOUGAN, DORENE M.	0251	140	11		00338400	08646	00520	2	419 POST AVE
DOUGHERTY, RYAN & BRITTANY	0093	49	13		00125300	02116	00682	2	329 WATSON AVE
DOURADO, MIZAEL & ALCANTARA, LUCI V.	0323	179	26		00430900	08080	00268	2	236 KINGSLAND AVE
DOVAL REALTY ASSOC. C/O VIRGINIO	0297	166	10.01	C0004	00166200	08758	00355	2	751 MARIN AVENUE
DOWLING(ETALS), GEORGE G	0123	62	26		00353600	03074	00894	2	344 TRAVERS PL
DOWLING, JOHN A	0261	145	10		00020800	03128	02355	2	579 CHASE AVE
DOYLE, BRIAN	0016	7	26		00020800	03128	02355	2	211 COURT AVE
DOZZOLLINNI, HELENE & MICHAEL	0104	55	14		00139500	01208	01231	2	291 LYNDHURST AVE
DRAGER, DENISE R & THEODORE F ETAL	0097	51	12		00130700	02094	01077	2	285 PARK AVE
DRAZYK, KONRAD	0081	41	24		00107800	04318	01205	2	711 SIXTH AVE
DREAMZ SPACE LLC	0166	88	16		00223900	02871	00481	2	320 MILBURN AVE
DREJAJ, TONIN	0172	94	14		00232600	03235	00947	2	218 FURMAN PL
DREJAJ, TONIN	0174	96	4		00235000	04497	01250	2	620 MILTON AVE
DREJAJ, TONIN & ARBEN	0159	84	5		00214700	01041	01979	2	544 VALLEY BRK AVE
DREJAJ, TONIN & PRANVERE	0032	16	32		00041400	04899	01642	2	371 LAKE AVE
DRIAS, AFRAIEM & GHALY, HAIDY S	0178	99	7		00240200	05033	01694	2	273 CASTLE TERRACE
DROTOS, SCOTT P & ANNA MARIA	0358	196	12		00479800	00795	01976	2	616 EIGHTH ST
DUARTE, OLIVIA	0072	37	14		00095700	04234	00382	2	627 THIRD AVE
DUBOIS, ROSARIA	0295	165	3.01		00401000	02138	02269	2	712 NEW JERSEY AVE
DUBREUIL, BRIAN W	0179	100	8		00242500	08550	00925	2	649 VALLEY BRK AVE
DUDA-MULLIGAN, GLADYS M	0378	207	55		00508600	01641	01176	2	726 SIXTH ST
DUDA, GLADYS	0299	168	12		00405600			2	450 LEWANDOWSKI ST
DUDA, MATTHEW	0320	178	40		00425900	02089	01781	2	233 SANFORD AVE
DUDEK, DAYLE & RAYMOND M	0223	125	5		00300800	08517	00986	2	210 FERN AVENUE
DUDEK, SHARON & ZUCKER, DANIEL I	0182	102	6.01	C0007		04243	00248	2	630 VALLEY BRK AVE
DUDEK, TERESA A	0105	55	28		00140900	08931	00498	2	278 WATSON AVE
DUDEK, THEODORE	0273	152	44		00370700	05076	00944	2	511 PAGE AVE
DUDEK, THEODORE JOHN	0415	222	36		00558500	09293	00461	2	765 UNION AVENUE
DUFFY, MICHAEL A	0161	85	13		00217400	02136	00934	2	519 FERN AVE
DUFFY, MICHAEL P. & DEBORAH J.	0130	66	11		00175800	07724	00336	2	233 LIVINGSTON AVE
DUHIGG, JESSICA	0363	203	5		00487500	02377	00136	2	448 THOMAS AVE
DULINSKI, JOHN & ROBERTA	0249	138	6		00335600	08013	00652	2	338 FERN AVE
DUMANOGULLARI, SEMIH	0281	155	8		00380700	03492	01750	2	532 FERN AVE
DUMES, KATHLEEN & KOURY, NICHOLAS	0231	131	3		00311600	05501	01707	2	200 FOREST AVE
DUNN, HAYDEE & AMBILIA	0233	131	26		00313900	01580	00901	2	475 STUYVESANT AVE



TAXING DISTRICT NO. 32 LYNDHURST

COUNTY NO. 02 BERGEN

NAME OF OWNER ADDITIONAL OWNERS	PAGE NO.	BLOCK NO.	LOT NO.	LOT QUALIF.	ACCOUNT NO.	DEED BOOK	PAGE	CLASS	PROPERTY LOCATION
DUNN, STEVEN A	0156	81	6		00210500	01681	01809	2	509 FREEMAN ST
DURASAMY, SANTHOSH	0086	44	7.01		00114100	03122	00075	2	728 LAKE AVE
DURAN, GEORGE & CHARLSEY S	0384	210	4		00517100	00840	01481	2	510 KINGSLAND AVE
DURANDO, FRANK	0391	212	25		00526600	02917	00204	2	748 RIDGE RD
DURANDO, FRANK	0391	212	26		00526700	02917	00211	4A	744 RIDGE RD
DURANTINO, MICHAEL R & BERNICE R	0040	20	5		00052500			2	414 LAKE AVE
DURHAM, ROBERT K. III & MARILYN K.	0281	155	11		00381000			2	453 POST AVE
DURKIN, JAMES & GINA	0221	124	33		00298000	08749	00840	2	167 POST AVE
DURKIN, JAMES P & GINA M	0292	162	7		00397000	08745	00991	2	683 KINGSLAND AVE
DURMAZ, ERDEM & SENAY GUNER	0085	44	5		00113900	03686	00495	2	714 LAKE AVE
DUVERGE, LAURA & VERIVAKIS, EMMANUEL	0137	69	18		00184500	04242	01634	2	347 WEART AVE
DWORAKOWSKI, MARIUSZ & MALGORZATA	0248	138	3		00335300	00913	00644	2	330 FERN AVE
DWULET, MICHAELNE & MARK	0397	214	32		00533800	02068	01387	2	618 FOURTH ST
DYBUS, JOSHUA	0050	25	14		00064900	02702	00371	2	445 THIRD AVE
DYBUS, MARY & RICHARD	0265	148	11		00358300	08548	00170	2	521 SIXTH ST
DYNOWSKI, PRZEMYSŁAW	0134	68	15		00180600	02253	02330	2	335 LIVINGSTON AVE
DZIADIV, OLEG & OLENA	0406	218	9		00546600	09283	00184	2	730 ELIZABETH AVE
DZIADIW, ANDREJ & OLHA	0288	160	3.03		00391100	07428	00368	2	647 PAGE AVE
DZIEKONSKI, ANDRZEJ ETAL	0349	190	2		00467000	04497	01689	2	330 ROOSEVELT AVE
DZIEKONSKI, EDWIN S & TERESA	0361	201	1		00484700	08505	00782	2	704 EIGHTH ST
DZIEKONSKI, EDWIN S. & TERESA	0362	201	14		00486000	08505	00782	1	702 EIGHTH STREET
DZIEZANOWSKI, THOMAS	0214	118	41		00287600	01153	01351	2	113 PAGE AVE
DZIEZANOWSKI, KEITH & VICTORIA	0045	23	19		00059300			2	538 SECOND AVE
DZIURZYNSKI, MARY ANN	0283	156	25		00384100	09228	00091	2	519 POST AVE
E MILAN LLC	0020	9	16.01		00024301	03200	02329	4A	141 STUYVESANT AVE.
E.C.V. LLC	0409	220	8		00550700	01110	02491	1	615 SCHUYLER AVE
E&C AT LYNDHURST LLC	0416	226	3.01		00560500	05482	01463	4A	1 POLITO AVENUE
EASY RENTAL HOLDINGS LLC	0069	35	27		00091700	05023	00380	2	611 NEW YORK AVE
ECHOLS, CHRISTINE L.	0009	5	15		00012300	04085	00560	2	119 LAKE AVE
ECKERT, JOSEPH P & LAURIE	0094	49	22		00126200	02440	00223	2	115 FERN AVE
EDREOS, LYNN E & GUGLIELMINI, L.D	0153	78	1.01	C0337	00205200	00787	01405	2	250 GRANT AVE
EDWARDS, ZACHARY	0059	30	23		00077500	05204	01026	2	10 JACKSON PL
EGAN, JOHN A	0150	78	1.01	C0103	00206000	02578	02027	2	250 GRANT AVE
EGAN, THOMAS	0072	37	13		00095600	00449	01925	2	635 THIRD AVE
EGAN, THOMAS J & ANGELA C	0101	53	9		00135500	02153	00229	2	232 PEABODY AVE
EGLENTOWICZ, KRISTIN	0261	144	32		00352700	01669	01816	2	534 WEART AVE
EGOAVIL, BACILIO	0385	210	5		00517200	09543	00236	2	514 KINGSLAND AVE
ELASSA, FADEL	0181	102	6.01	C0002		03237	02146	2	630 VALLEY BRK AVE
ELKIRY 1 CO	0314	174	13		00418400	04525	00683	4A	746 RIVERSIDE AVE
ELLIOTT, JO ANN & STONE, MARIA	0282	156	6.02		00382300	08738	00480	2	558 FERN AVE
ELLIS, ROBERT J & PAULA M	0344	188	40		00460300	08428	00796	2	375 HARDING AVENUE
ELSAIED, TAMER MOHAMED ETAL	0268	151	3		00363600	02959	01400	2	568 CHASE AVE
ELSHINAWY, AISHA	0179	100	7		00242400	01638	01121	2	285 WARREN ST
EMILIAN, IVAN & CATHERINE	0044	23	7		00058000	08494	00374	2	462 SECOND AVE
EMMANOULIDIS, STERGIA S.	0011	6	5.01	C0006	00014900	08794	00501	2	31 STUYVESANT AVE
ENE 268 FOREST LLC	0233	131	22		00313500	03566	01429	4C	268 FOREST AVE
ENG, YING H (ETALS)	0127	65	4		00172000	01778	01271	2	248 COURT AVE
ENG, YING HIGH & MARY	0127	65	7		00172300			2	256 COURT AVE
ENGELS, TIMOTHY & BRENDA	0106	56	10		00142300	08320	00120	2	315 LYNDHURST AVE
ENGLISH, ROSALIE M	0261	144	29		00352400	03291	01825	2	343 KINGSLAND AVE
ENGLISH, VALERIE A	0394	213	34		00530500	01275	02264	2	710 FOURTH ST
ENGUIST(ETAL), DEAN F & MAYRA I	0048	24	10.01		00062700	09449	00295	2	465 SECOND AVE
EOM GROUP LLC	0009	5	11		00011900	03187	01189	4B	63 PARK AVE
EOM GROUP LLC	0009	5	12		00012000	03187	01189	4B	77 PARK AVE
EPSTEIN, FRANCES J.	0223	124	53		00300000			2	107 POST AVE
ERCENIK, DURAN EMRE & GULHAN	0135	68	23		00181400	02475	00806	2	348 STUYVESANT AVE
ERIE LACK RR C/O N J TRANSIT	0424	235	21		00569600			15F	ORIENT WAY
ERLA (ETAL), PETER JEFFREY	0312	173	5		00415800	08008	00064	2	214 PAUL ST
ERLA, SEAN & MAHASE-ERLA, SUSAN	0364	203	17		00488700	00283	12485	2	484 THOMAS AVE
ERMINIO, F & P & V & L	0314	174	11.02		00418100			2	707 WIEDEMANN PL
ERRICO, ANTHONY & IRENE	0134	68	16		00180700	08154	00692	2	339 LIVINGSTON AVE
ERSOY, ALAETTIN & CEVAHIR & A TIMUR	0119	61	18		00161400			2	329 TRAVERS PL
ESCALANTE, SIXTO & NANCY	0161	85	19		00218000	08651	00652	2	340 CHASE AVE
ESCOBAR, LUIS F & MILAGRO A	0006	4	10		00007800	08188	00543	2	17 KEARNEY ST
ESCOBAR, MARGARITA & SIGUENZA, VALERIA	0074	38	8		00097200	04979	00741	2	618 FIFTH AVE
ESGUERRA, JERICA F & VON L	0154	78	8		00207400	02738	00579	2	451 VALLEY BRK AVE
ESHAK, NABIL & MAGDA	0357	196	6		00479200	03851	00828	2	609 SEVENTH ST
ESPAILLAT (ETALS), JOSE	0056	29	13		00073500	08890	00440	2	478 RUTHERFORD AVE

TAXING DISTRICT NO. 32 LYNDHURST

COUNTY NO. 02 BERGEN

NAME OF OWNER ADDITIONAL OWNERS	PAGE NO.	BLOCK NO.	LOT NO.	LOT QUALIF.	ACCOUNT NO.	DEED BOOK	PAGE	CLASS	PROPERTY LOCATION
ESPINAL, DEVIN & STACYLEE	0119	61	16		00161200	04577	00647	2	321 TRAVERS PL
ESPINAL, FREIQUI A & TORRES, JENNY	0039	19	12		00050900	03810	01110	2	53 LAFAYETTE PL
ESPINAL, JAIRO	0310	170	21.01		00412400	02023	01244	2	841 RIVERSIDE AVE
ESPINOZA, EXEQUIEL ETALS	0322	179	6		00428800	04031	01015	2	134 KINGSLAND AVENUE
ESPOSITO, ERNEST S & DONNA	0035	17	4		00044600	01814	01409	2	410 RUTHERFORD AVE
ESPOSITO, MARIE	0215	120	4			02090	00988	2	441 ASH STREET
ESPOSITO, RUDOLPH J	0221	124	27		00297300	00552	00333	2	178 FERN AVE
ESPOSITO, MARY	0375	207	11		00504000			2	725 FIFTH ST
ESTAFANOUS, HANY & HANA, LILIAN	0274	152	47		00371000	03150	01667	2	463 PAGE AVE
ESTES, ANDREW J & BRI-ANNE	0229	128	8		00309000	02017	00763	2	231 FOREST AVE
ESTES, DEBORAH D	0301	170	4.01	C0225	00406425	02445	00997	2	651 RIVERSIDE AVE
ESTES, DONALD E. & DONNA M.	0212	118	21		00285600	07138	00657	2	172 FOREST AVE
ESTEVEZ, FERNANDO M & SANDRA D	0337	187	1		00450900	08611	00109	2	736 STUYVESANT AVE
ESTEVEZ, ALEJANDRO & SANDRA (ETALS)	0315	176	1		00419600	05485	01053	2	702 CEDAR STREET
ESTRELLA, BRANDON	0308	170	16	C0101	00409500	04375	01167	2	779 RIVERSIDE AVE
ESTRELLA, MARIA & NICOLAS	0081	41	18		00107200	00740	02084	2	739 SIXTH AVE
ET 546 LLC	0159	84	6		00214800	00264	01405	4A	546 VALLEY BRK AVE
EVANS, NANCY F	0015	7	6		00018800	00251	01620	2	109 JAY AVE
EVELYN PRINCIPATO REVO LIVING TRST	0126	64	10		00170600	05433	00995	4A	241 STUYVESANT AVE
EVT 2032 LLC	0136	69	7		00183400	01928	01314	4A	356 VALLEY BRK AVE
EXTRA SPACE OF GLEN ROCK LLC	0299	169	1.01	T01				4A	501 SCHUYLER AVE
EXTRA SPACE PROPTY 72 LLC	0299	169	1.01		00405700	00769	01592	4B	501 SCHUYLER AVE
EXXON, CO. U. S. A.	0292	161	24		00395800			4A	540 RIDGE RD
F&N FAMILY LLC	0166	89	5.01			05342	00328	4A	541 VALLEY BRK AVE
FACCONE, ARTHUR	0150	78	1.01	C0102	00205900	05270	01728	2	250 GRANT AVE
FAGAN, DEBRA TRSTES/ETAL	0386	210	18		00518500	02314	00562	4A	607-609 RIDGE RD
FAILACE, MICHAEL & DAWN	0145	75	29		00194500	07924	00365	2	334 WEART AVE
FAILLA, JOHN B. & MARIA	0099	52	20.02		00133600			2	240 RIVERSIDE AVE
FALCO, FRANCES E	0082	42	5		00108600	00500	02471	2	720 SIXTH AVE
FALCO, FRANKIE A (HALVOSA)	0407	219	7		00548600	02793	00181	2	726 KINGSLAND AVE
FALDUTI, ALICIA M & ALESSANDRO	0360	200	1		00483000	00961	01832	2	654 CHASE AVE
FALDUTO, JEFFREY & JENNIFER	0106	56	15		00142800	01884	02182	2	329 LYNDHURST AVE
FALKIEWICZ, MICHAEL S	0204	113	12		00273800	08578	00659	2	276 LAFAYETTE AVE
FAN, DAVID	0308	170	16	C0104	00409800	02233	01112	2	779 RIVERSIDE AVE
FANTACONE JR, JOHN F & TARA L	0294	163	6		00399500	02345	01232	2	711 BLOOMFIELD PLACE
FARAS, JAN & GRAZYNA	0398	215	11		00535000	01541	00490	2	615 LEWANDOWSKI ST
FARINO-FRANCO, CHANEL ETAL	0217	123	2		00292100	03705	01934	2	104 POST AVE
FAROUSH, SIMON	0069	35	23		00091200	01731	00409	2	631 NEW YORK AVE
FARRELL JR, THOMAS & GANCI, ROSE A	0293	163	1.05		00398400	04762	00564	2	712 PAGE AVE
FARULLA, JOSEPH S. & COLLEEN M.	0180	100	13		00243100	08195	00685	2	272 CASTLE TERRACE
FASANO, RYAN	0002	2	3		00001900	05456	00387	1	RIVERSIDE AVE
FASANO, RYAN	0005	3	36.02		00006600	05456	00385	2	128A RIVERSIDE AVE
FASANO, RYAN & O'CONNOR, MICHAEL	0103	55	2		00138300	03032	00594	2	144 TONTINE AVENUE
FASCHING, JOSEPH & SUSAN	0036	17	25		00046700			2	413 SIXTH AVE
FASON PROPERTY MANAGEMENT LLC	0131	66	23		00177100	08527	00559	4A	218-226 STUYVESANT AVE
FATA JR(ETAL/TRSTE), FREDERIC	0032	16	23		00040500	00397	01123	2	31 DELAFIELD AVE
FATA, GLORIA	0032	16	22		00040400	05366	01446	2	29 DELAFIELD AVE
FATA, MICHAEL & LYNETTE	0141	71	3		00189200	08633	00010	2	246 LIVINGSTON AVE
FATA, ROBERT & KERRI	0106	56	20		00143300	01629	01464	2	149 FERN AVE
FATA, NICHOLAS & MARIE	0053	27	12		00069100			2	508 FIFTH AVE
FATIGANTE, CARYN	0386	210	20.02		00518800	00646	01137	4A	615 RIDGE RD
FAVA, HELMAN & EVA	0138	69	32		00185900	02470	02114	2	322 LIVINGSTON AVE
FAVATA, RUTH & FRANK	0322	179	12		00429500	08051	00206	2	150 KINGSLAND AVE
FAVUZZI, LEONARD & TERESA	0080	41	12		00106500	07567	00294	2	732 RUTHERFORD AVENUE
FAZIOLA JR (ETAL), JOHN	0090	46	16.01		00121000	08389	00512	2	159 ORIENT WAY
FAZIOLA, JOHN & MARILYN	0216	122	3		00291200			2	444 BEECH ST
FEDORUK, WOJCIECH & MONIKA	0169	91	1.01		00228301	08248	00442	2	262 GREEN AVE
FEENEY, WILLIAM J. & PATRICIA A.	0110	57	31		00148200			2	336 LYNDHURST AVE
FEHR-DEPALMA, ERIN	0050	25	13		00064800	02417	00335	2	447 THIRD AVE
FELICIANO, DAVID ETAL	0068	35	8		00089700	05431	00500	2	624 SECOND AVENUE
FELICIANO, JAMES	0106	56	16		00142900	03103	00386	2	335 LYNDHURST AVE
FELICIES, JARIEL & CATHY	0371	205	29		00497900	08298	00437	2	475 ROOSEVELT AVE
FELIZ, YUDELKA & PACO	0066	34	17		00086900	04208	01902	2	546 THIRD AVE
FELLINI, ANN	0260	144	14.02		00351000	08600	00948	2	531 TENTH ST
FENCIK, MICHAEL P. & JOANNE H.	0014	6	25		00016900			2	215 LAKE AVE
FERACO, FRANCESCA	0268	150	8		00362700	09160	00032	2	573 KINGSLAND AVE
FERENC, JAROSLAW & ELZBIETA	0407	218	20		00547800	01531	00795	2	703 TEN EYCK AVE
FERENC, MARCIN	0290	161	6		00393600	04847	00657	2	513 THIRD ST

TAXING DISTRICT NO. 32 LYNDHURST

COUNTY NO. 02 BERGEN

NAME OF OWNER ADDITIONAL OWNERS	PAGE NO.	BLOCK NO.	LOT NO.	LOT QUALIF.	ACCOUNT NO.	DEED BOOK	DEED PAGE	CLASS	PROPERTY LOCATION
FERENC, MARCIN	0332	181	32		00443900	01608	00014	2	329 SANFORD AVE
FERGUSON, DONAL J & SUSAN M	0185	102	32		00247800	08904	00323	2	675 NEW JERSEY AVE
FERGUSON, ROBERT C. & JOAN	0273	152	38		00370100			2	529 PAGE AVE
FERMAN, ALBA N	0237	132	32		00320000	03320	01490	2	263 NEW STREET
FERNANDES, ADAO	0381	208	32		00512300	08831	00183	2	724 FIFTH ST
FERNANDES, ALEXANDRE M & KERI P	0398	215	14		00535300	01316	01496	2	625 LEWANDOWSKI ST
FERNANDES, DANIEL F & JOANA C	0345	188	54		00461700	00755	02421	2	319 HARDING AVE
FERNANDES, MARIA & FERNANDES, JESSI	0100	52	21		00133700	03690	01688	2	234 RIVERSIDE AVE
FERNANDES, MARTA	0006	4	11		00007900	03741	01712	2	21 KEARNEY ST
FERNANDES, VICTOR (ETAL)	0068	35	13		00090200	01596	00878	2	644 SECOND AVE
FERNANDES, VICTOR (ETAL)	0068	35	14		00090300	01596	00878	1	644.5 SECOND AVENUE
FERNANDES, BRUNO MANUEL & CELIA D	0336	185	1		00448700	03901	01531	2	710 LINCOLN ST
FERNANDES, DANIEL & JOANA	0218	123	20		00293900	03748	01019	2	152 POST AVE
FERNANDEZ, ADELINO & CAROLINA	0217	122	5		00291400	08057	00108	2	445 WILLOW AVE
FERNANDEZ, JORGE I & CHARRIS, HERMINIA	0082	42	14.02		00109600	08165	00890	2	45 ORIENT WAY
FERNANDEZ, LAURA MARIE ETAL	0357	195	13.02		00478600	04666	01218	2	610 CHASE AVE
FERNANDEZ, MARIA C.	0169	90	22.01		00227800	07851	00748	2	539 GUTHEIL PLACE
FERNANDEZ, MARIA F	0330	180	43		00440400	02277	00146	2	303 COPELAND AVE
FERNANDEZ, NELSON ETAL	0064	33	21		00083700	04472	00844	2	547 THIRD AVE
FERNANDEZ, RAFAEL	0040	20	7		00052700	02681	01212	2	420 LAKE AVE
FEROZ, AHMADULA & YUNNY Y	0034	16	52.02		00043500	03362	02132	2	351 MANOR COURT
FERRANDINO, FRANK & LAURIE A	0247	137	10		00333400	00744	01063	2	338 POST AVE
FERRARA, CHRISTOPHER J	0077	39	23		00101800	02301	02342	2	625 FIFTH AVE
FERRARA, ROBERT & JANICE	0201	112	17		00270500	07291	00188	2	280 VAN BUREN ST
FERRARA, ANTHONY & HELEN	0413	222	15		00556300			2	725 OLIVE ST
FERRARO, JOSEPH C	0129	65	27		00174200	04458	00187	2	251 ORIENTAL PL
FERRARO, SALVATORE & MONICA M.W.	0056	29	8		00073000	09376	00370	2	468 RUTHERFORD AVE
FERREIRA, ANTONIO & NATALIA	0394	213	26		00529700	01716	01950	2	738 FOURTH ST
FERREIRA, CARLOS & ANA C	0214	118	42		00287700	00709	01653	2	107 PAGE AVE
FERREIRA, CHINEIDER	0260	144	22		00351800	03820	00387	2	353 KINGSLAND AVE
FERREIRA, JULIA	0338	187	15		00452300	00389	00888	2	362 THOMAS AVE
FERREIRA, LUIS	0091	46	23		00121900	00906	00823	2	719 NEW YORK AVE
FERREIRA, MEGAN	0394	213	27		00529800	01911	00758	2	736 FOURTH ST
FERREIRA, NATALIA & ANTONIO	0295	164	3.02		00400100	02957	00848	2	705 PAGE AVE
FERREIRA, PAULO L & PAULA C	0367	204	21		00493300	03720	00840	2	755 SIXTH ST
FERRER, MARIA J	0299	170	4.01	C0102	00406402	00829	02143	2	651 RIVERSIDE AVE
FERRER, GUIDO & CATHERINE L.	0067	34	36		00088800	07098	00406	2	503 SECOND AVE
FERRER, MARIBEL	0346	189	2	C0015	00463700	03478	00308	2	846 RIVERSIDE AVE
FERRERAS-DIAZ, MANUEL U ETAL	0171	94	1		00231200	05116	01223	2	620 NEW YORK AVENUE
FERRIE, JOHN P	0153	78	1.01	C0335	00205000	04760	01912	2	250 GRANT AVE
FERRIERO, PETER M & FILOMENA	0048	24	11		00062900	01860	02220	2	457 SECOND AVE
FERRO, MARIA T	0204	113	10		00273600	04223	00741	2	284 LAFAYETTE AVE
FERRO, MARIO & MICHELLE L (THOMSON)	0378	207	51		00508200	03642	01384	2	738 SIXTH ST
FERRULLI, VINCENT & MICHELE	0402	216	43		00541900	08643	00949	2	722 THIRD ST
FERSCHWEILER, TRACY & CHRISTINE	0136	68	33		00182400	08812	00387	2	318 STUYVESANT AVE
FIALLOS, JULIO & NORMA	0319	178	25		00424400	07806	00754	2	226 COPELAND AVE
FICACCI, DANIEL J	0104	55	20		00140100	04723	01553	2	139 VALLEY BRK AVE
FIDAN, OZER	0070	36	15		00093400	04115	01532	2	641 SECOND AVE
FIDAN, OZER & HACER	0046	23	26		00060000	08046	00386	2	153 RIDGE RD
FIERRO, GABRIEL J. & MAUREEN A.	0217	122	9		00291800			2	169 FOREST AVE
FIGLIOLINA, MICHAEL A. & JUDITH L.	0377	207	39		00506900			2	786 SIXTH ST
FIGUEIREDO (ETAL), FERNANDO A	0106	56	8		00142100	08990	00229	2	307 LYNDHURST AVE
FIGUEIREDO, ALBERT & ROSA	0377	207	35		00506500	09591	00161	2	509 JAUNCEY AVE
FIGUEIREDO, DAVID	0287	159	10		00390000	01803	02406	2	657 MARIN AVE
FIGUEIREDO, FERNANDO ALMEIDA ETAL	0175	96	12.02		00235900	02159	02142	2	650 MILTON AVE
FIGUEIREDO, RUI J & VIRGINIA A	0262	145	14		00354000	09505	00435	2	595 CHASE AVE
FIGUEROA JR, DANIEL & EVELYN	0098	52	5	X	00132000	02169	02222	15F	116 COURT AVE
FIGUEROA, JR. DANIEL & EVELYN	0098	52	5					2	116 COURT AVENUE
FILIPKOWSKI, ANDRZEJ J ETAL	0396	214	16		00532200	02038	01196	2	631 THIRD ST
FINCH, ANDREW	0081	41	22		00107600	01932	00815	2	719 SIXTH AVE
FINCH, LYNDSEY K	0185	102	40.02		00248700	02892	01677	2	643 NEW JERSEY AVE
FINKLE, JOAN P	0152	78	1.01	C0331	00204600	08342	00681	2	250 GRANT AVE
FINN, THOMAS J., JR. & PHYLLIS	0020	9	20		00024700			2	225 SECOND AVE
FINZI, PETER	0222	124	44		00299100	07253	00895	2	139 POST AVE
FIORENTELLI, ELLIS	0407	219	8		00548700	04912	00566	2	728 KINGSLAND AVE
FIORIANI, RAYMOND J & KAREN	0068	35	7		00089600	07658	00092	2	622 SECOND AVE
FIORILLI, VICTORIA	0179	100	2.01		00241800	04421	01370	2	261 WARREN ST
FIORITO, DANA	0328	180	10		00436900	02059	02028	2	336 KINGSLAND AVE

TAXING DISTRICT NO. 32 LYNDHURST

COUNTY NO. 02 BERGEN

NAME OF OWNER ADDITIONAL OWNERS	PAGE NO.	BLOCK NO.	LOT NO.	LOT QUALIF.	ACCOUNT NO.	DEED BOOK	DEED PAGE	CLASS	PROPERTY LOCATION
FIORIS (ETALS), COSTAS	0270	151	23		00365600	08740	00840	2	534-536 PAGE AVE
FIRKO, JOSEPH F. & SILVIA G.	0178	99	9.02		00240500			2	283 CASTLE TERRACE
FIT, LAUREN	0221	124	29		00297600	03046	00504	2	177 POST AVE
FITZGERALD, L., C.	0162	86	10		00219400	07767	00158	2	343 MILBURN AVE
FITZSIMONS, BRIAN & TRACEY	0113	58	26		00151800	07768	00670	2	159 VALLEY BRK AVE
FIUME, ROCCO	0370	205	25		00497500	00545	01518	2	485 ROOSEVELT AVE
FIUME, MODESTO M & JANET G.	0355	194	3		00475700			2	410 KINGSLAND AVE
FLAHERTY, SHEILA C ETALS	0134	68	14		00180500	03765	01226	2	329 LIVINGSTON AVE
FLINCHBAUGH, MARGARET	0012	6	11.01	C0010		08943	00106	2	45-49 STUYVESANT AVENUE
FLORCZAK, MATTHEW & BRIDGET	0355	194	9.01		00476300	02956	00710	2	613 CHASE AVE
FLORCZAK, THOMAS ROBERT	0393	213	22		00529200	00246	00538	2	749 THIRD ST
FLORENTINO, YOHANNY A ETAL	0257	143	17		00347700	03967	01725	2	406 PAGE AVENUE
FLORES, CLAUDIO F., ETALS.	0395	214	10		00531600	07924	00466	2	623 THIRD ST
FLORES, DAYANA ETALS	0051	26	20		00067100	03342	01536	2	527 LAKE AVE
FLORES, ISAAC ANTONIO ETAL	0109	57	17		00146800	04243	00999	2	323 WILLOW AVE
FLORES, JAVIER & MAYRA CHRIS RIVAS	0341	187	52		00456100	03035	01864	2	311 WILSON AVE
FLORES, MARYBELL K	0013	6	18		00016200	04660	00617	2	237 LAKE AVE
FLUSK, SEAN P. & NANCY E.	0128	65	21		00173600	07810	00154	2	265 ORIENTAL PL
FLYNN, THOMAS J & PAULINE	0404	217	13.02		00543500	08356	00231	2	725 FIRST STREET
FMJ LLC	0284	157	2		00385000	09287	00325	4C	348 RIDGE RD
FODERA, CHRISTOPHER & JENNIFER A	0042	21	17		00055400	08408	00705	2	409 SECOND AVE
FOERSTER, MICHAEL & GEORGETTE	0399	215	36		00537500			2	620 THIRD ST
FOGLIO, MICHAEL & NANCY	0129	65	26		00174100			2	253 ORIENTAL PL
FOLEY, MICHAEL & JUSTINE E.D.	0145	75	28		00194400	09270	00337	2	336 WEART AVE
FOLGAR, EDUARDO & CARMEN	0390	211	30		00524200	07281	00587	4A	612 RIDGE RD
FOLLENIUS, CAROLYN	0074	38	13		00097700	00739	01633	2	628 FIFTH AVE
FONSECA (ETALS), VICTOR	0394	213	24.01		00529400	01317	02383	2	748 FOURTH ST
FONTAN, MARIA E	0136	69	6.02		00183300	05113	00987	2	313 WEART AVE
FORESTA, MASSIMO & TARA	0414	222	30		00557800	00478	00734	2	721 SCHUYLER AVENUE
FORMICA, JOHN & SINGH, KIRNDEEP	0230	129	8		00310200	03592	00086	2	245 FOREST AVE
FORSgate INDUSTRIAL COMPLEX-IV	0416	226	10		HM00560800	07819	00719	4B	165 POLITO AVE
FORSgate VENTURES XIV LLC NJ	0417	227	1		00561200	04813	01291	4A	10 POLITO AVE
FORSHA, TODD A & YE, JINFEI	0250	140	5		00337700	02957	02262	2	448 FERN AVE
FOSSILLA (ETAL), MARISA	0221	124	22		00296900	01379	02111	2	160 FERN AVE
FOTI, MICHAEL & JO ELLEN	0381	208	28		00511900	07776	00719	2	744 FIFTH ST
FOTI, MICHAEL & FOTI, MARIO & MICHELLE	0381	208	29		00512000	03920	01551	2	742 FIFTH ST
FOUBISTER, ARLENE & NORMAN	0088	45	12		00117400	04311	00077	2	742 THIRD AVE
FOUDA, HASAN & ZALATA, DOAA	0097	51	9		00130400	05090	01246	2	275 PARK AVE
FOXZ, COURTNEY	0278	154	14.02	C0007	00376300	02746	00308	2	439 RIDGE RD
FRAGOSO, MARLENE	0039	19	14		00051100	02899	00633	2	425 LAKE AVE
FRANCESE, CAROL ANN	0193	106	14		00258400			2	219 NEWARK AVE
FRANCHINO, RICKY J. & HIAM	0239	133	4		00322000	07840	00369	2	210 NEW STREET
FRANCIS, RAYMOND & (ETAL)	0234	131	39		00315200	01758	01166	2	241 PAGE AVE
FRANCIS, VICTOR & YVONNE	0231	131	2		00311500	07883	00821	2	180 FOREST AVE
FRANCISCO, RUI & ELISABETE	0317	178	2		00422200	08825	00097	2	630 RIVERSIDE AVE
FRANCO, JOSE	0029	15	16		00037300	03226	00335	2	375 SECOND AVE
FRANCO, ROBIN	0151	78	1.01	C0104	00206100	01808	01824	2	250 GRANT AVE
FRANCO, ROBIN J	0150	78	1.01	C0101	00205800			2	250 GRANT AVE
FRANK A ZACCARIA FAMILY TRUST	0071	36	23		00094200	02936	00728	1	138 RIDGE RD
FRANK V ZACCARIA FAMILY TRUST	0285	157	21		00387000	02936	00735	4A	360 RIDGE ROAD
FRANKOVIC, JUDITH HOPE & DAVID	0047	24	1		00061800	05074	01717	2	434 THIRD AVE
FRAZAO, FATIMA C	0172	95	2		00233000	02355	00622	2	644 NEW YORK AVE
FREDA, JAMES & KIMBERLEY	0322	179	3		00428500	03124	00297	2	120 KINGSLAND AVE
FREDA, ROBERT ETAL	0300	170	4.01	C0107	00406407	04796	00627	2	651 RIVERSIDE AVE
FREDA, LOUIS S	0210	117	34		00282800	04928	01344	2	125 KINGSLAND AVE
FREDA, LOUIS S & FREDA, JAMES	0321	179	1.02		00428300	04928	01358	4A	108 KINGSLAND AVE
FREDA, LOUIS S & FREDA, JAMES	0210	117	36		00282900	04928	01351	2	121 KINGSLAND AVE
FREDELLA, JERARDO	0327	179	74		00435800	00582	00648	2	618 RIVERSIDE AVE
FREIRE, MANUEL N. & MARIA	0284	157	3		00385100			2	610 NEW JERSEY AVE
FREIRE, NICOLE	0151	78	1.01	C0108	00206500	04406	00417	2	250 GRANT AVE
FREITAS, ANTONIO & MATILDE	0226	125	40		00304400	08750	00881	2	215 POST AVENUE
FREITAS, CELESTE	0297	166	6		00402800	09216	00137	2	748 NEW JERSEY AVENUE
FREITAS, RAFAEL & ROMAN, C.	0138	69	33		00186000	08731	00339	2	320 LIVINGSTON AVE
FRENCH, LYNN C	0377	207	37		00506700	05405	00531	2	505 JAUNCEY AVE
FREY, NICHOLAS & TINA	0253	142	14		00341900	08314	00848	2	392 FOREST AVE
FREY, ROBERTO	0353	192	22		00472400	02720	00921	2	353 ROOSEVELT AVE
FREYNE, PATRICK & STELLA	0289	160	10		00392000			2	605 PAGE AVE
FRIAS, ZAURRIA M	0100	52	24		00134100	04707	01294	2	208 RIVERSIDE AVE



TAXING DISTRICT NO. 32 LYNDHURST

COUNTY NO. 02 BERGEN

NAME OF OWNER ADDITIONAL OWNERS	PAGE NO.	BLOCK NO.	LOT NO.	LOT QUALIF.	ACCOUNT NO.	DEED BOOK	DEED PAGE	CLASS	PROPERTY LOCATION
FRIEDLANDER, LISA	0410	221	7.01	C0108	00552900	08834	00200	2	623 SCHUYLER AVE
FRIEDMAN, DAVID & SHANNON	0295	165	2		00400900	08360	00802	2	706 NEW JERSEY AVE
FRIES, KYLE & OSPINA, ANDRES	0047	23	35		00060900	03212	00446	2	557 NEW YORK AVE
FRISCHKNECHT, RUEDI & SANDRA	0037	18	2		00047400			2	26 DELAFIELD AVE
FRONCZYK, ANDRZEJ & IWONA	0326	179	67.01		00435000	00517	01891	2	129 COPELAND AVENUE
FUCCILLI, ROSA	0101	53	5		00135100	08653	00368	2	233 PARK AVE
FUCHS, RICHARD	0224	125	13		00301600	02063	02181	2	228 FERN AVE
FUDA JR, EMILIANO	0109	57	14		00146500	00501	00470	2	317 WILLOW AVE
FUENTES, DEAN & HERMINIA	0227	126	14		00306300	07662	00445	2	234 POST AVE
FUENTES, ENRIQUE & ANABELA J	0111	58	1		00149300	09461	00185	2	168 TONTINE AVE
FUENTES, VICTOR V & YANIRA B	0034	17	2		00044400	05342	00001	2	406 RUTHERFORD AVE
FUGEL, MARIE & ROBERT D	0024	11	1.04		00030600	02810	00858	2	308 LAKE AVE
FURINO, CALVIN F & FURINO, MICHAEL	0064	33	32		00084700	03396	00046	2	515 THIRD AVE
FUSARO, LUIGI & ROSARIA	0180	100	14		00243200			2	268 CASTLE TERRACE
FUSARO, LUIGI & ROSARIA	0158	83	11		00213500			2	315 GREEN AVE
FUTCH, DOUGLAS & KARLA	0358	197	2		00480200	03564	01778	2	434 PARK PL
G & J B HOLDINGS LLC	0169	90	20.01			03607	01706	4A	551 GUTHEIL PLACE
GABIELE, LUIGI & ROSA	0160	85	3		00216100	07462	00588	2	510 LAUREL AVE
GABRIEL, PAOLO F & SANDRA E	0123	62	32		00166600	08385	00672	2	336 TRAVERS PL
GABRIELE (ETC), PETER	0173	95	11		00233900	01328	02315	2	655 MILTON AVE
GABRIELE, GIUSEPPINA	0353	192	24		00472600	09154	00113	2	349 ROOSEVELT AVE
GABRIELE, PETER & MARIA	0155	80	19		00209900	00591	01339	2	272 CLEVELAND AVE
GABRYSZEWSKA, EMILIA ETAL	0055	28	27		00071700	04988	01329	2	487 FIFTH AVE
GACCIONE ASSOCIATES	0416	223	9		00560000	07240	00265	4A	809 EWING AVE
GACCIONE, DIANA	0331	181	13		00441900	09449	00132	2	362 COPELAND AVE
GACCIONE, DONNA MARIE	0173	95	9		00233700	02173	02125	2	219 SUMMIT AVE
GACCIONE, GIOVANNI & IMPERIAL, K	0259	144	2		00349800	08611	00475	2	528 WEART AVE
GACCIONE, MARIA	0318	178	18		00423600	08487	00559	2	192 COPELAND AVENUE
GACCIONE, MICHAEL & MELISSA	0367	204	23		00493500	03283	02191	2	515 HARDING AVE
GACCIONE, SALVATORE & MARIE	0311	172	3		00414100	07458	00490	2	222 THOMAS AVENUE
GACCIONE, VINCENT & IVANA	0378	207	49		00508000	03858	00190	1	746 SIXTH ST
GACCIONE, VINCENT & IVANNA	0378	207	48		00507900	08817	00061	2	748 SIXTH ST
GACCIONE, VIRGINIA	0302	170	4.01	C0343	00406443	08610	00414	2	651 RIVERSIDE AVE
GADDIS, DAVID M	0007	4	25		00009300	09209	00131	2	115 LAKE AVE
GAETA, STEPHANIE	0160	84	13.01			03144	01318	2	543 LAUREL AVENUE
GAETANO, ANTONIO & CATERINA	0198	110	21		00265800	00564	01128	2	230 NEWARK AVE
GAGLIARDI, DANIEL	0387	210	42		00521100	04795	01957	2	606 SEVENTH ST
GAGO, FRANCISCO & EURTOPIA A.	0335	183	7.02		00447100			2	719 TYLER ST
GAILUS, ERIC	0355	194	2		00475600			2	408 KINGSLAND AVE
GALARZA (ETAL), CHARLES	0013	6	11.01	C0014		08937	00071	2	45-49 STUYVESANT AVENUE
GALASSO, DOMINICK M. & GRACE S.	0076	39	11		00100600			2	642 SIXTH AVE
GALEAS-MEDRANO, PABLO & GABRIELA P	0366	204	5		00491800	04105	00913	2	442 WILSON AVE
GALEEL, FATHIMA SIYANA ETAL	0414	222	34		00558200	04765	00062	2	729 SCHUYLER AVE
GALFO, ELVINSON & GUANZON, RIA	0068	35	5		00089400	08716	00043	2	616 SECOND AVE
GALGANO, KEVIN & LUIGINA	0153	78	3		00206900	00031	02220	2	285 CLEVELAND AVE
GALINDO, JOAQUIN E	0337	186	12		00450800	03856	01108	2	363 THOMAS AVENUE
GALKA, PHILLIP J & KELLY, JACQUELIN	0138	69	26		00185300			2	334 LIVINGSTON AVE
GALKOWSKI, JOSEPH & HARRIET	0059	30	18		00077001	08176	00935	15F	535 SIXTH AVE
GALLAGHER, WM. F. JR. & FELISARDA	0127	64	19		00171500			2	244 JAY AVE
GALLO (ETAL), MARIO	0314	174	7		00417600	09204	00479	2	138 SANFORD AVE
GALLO JR, THOMAS & MARINOS, DINA TRUSTE	0401	216	22		00539800	04723	01830	2	19 REGINA COURT
GALLO, MARC L. & KLIM, MARIE E.	0006	4	16		00008400	07361	00481	2	41 KEARNEY ST
GALLO, STEVEN & JULIANNE	0083	42	25		00110700	02499	02346	2	42 SUMMIT AVE
GALSTYAN, HASMIK	0319	178	31		00425000	04210	01038	2	248 COPELAND AVE
GALVEZ, NELSON & CARISSA	0252	141	7.01		00339500	05192	01963	2	433 CHASE AVE
GAMERO, ILLAN ALVAREZ ETAL	0173	95	7		00233500	04518	01322	2	213 SUMMIT AVE
GAMEZ II, ROBERTO & DULCE ETAL	0030	16	2		00038400	02852	01464	2	8-10 LIVINGSTON AVE
GAMEZ, CARLOS ANTONIO ETAL	0138	69	24		00185100	03601	00452	2	338 LIVINGSTON AVE
GAMMA DEVELOPMENT	0148	77	7		00199900	07175	00710	4A	309 CHASE AVE
GANDHI, MAYUR K. & KAMINI M.	0151	78	1.01	C0109	00206600	07857	00649	2	250 GRANT AVE
GANDHI, PRATUL K & KETKI P	0341	187	50		00455900	08378	00172	2	321 WILSON AVE
GANGI, JAMES & ANNA	0213	118	31		00286600	07523	00108	2	143 PAGE AVE
GANT, TATIANA, & YUSHANOVA, E.	0414	222	31		00557900	00258	00788	2	723 SCHUYLER AVE
GARAFALO, JOSEPH	0025	11	16		00032100	08334	00200	4A	323 SECOND AVE
GARBARINI, LINDA (ETALS)	0364	203	14		00488400	01752	00542	2	476 THOMAS AVE
GARBARINI, LINDA & NICHOLAS P	0275	153	8		00372700	01122	01548	2	450 POST AVE
GARBARINI, LINDA & TARA	0362	201	9		00485500	00785	01262	2	469 THOMAS AVE
GARBARINI, NIEVES Y.	0368	204	26		00493800			2	501 HARDING AVE



TAXING DISTRICT NO. 32 LYNDHURST

COUNTY NO. 02 BERGEN

NAME OF OWNER ADDITIONAL OWNERS	PAGE NO.	BLOCK NO.	LOT NO.	LOT QUALIF.	ACCOUNT NO.	DEED BOOK	DEED PAGE	CLASS	PROPERTY LOCATION
GARBE, THEODORE JR. & SUSAN	0107	56	32		00144500	07877	00481	2	326 WATSON AVE
GARCIA (ETAL), ELSA M	0168	90	11		00226800	08307	00774	2	554 FREEMAN ST
GARCIA ULERIO, MICHEL D	0414	222	27		00557500	04905	01364	2	711 SCHUYLER AVE
GARCIA-CRUZ, JULIO	0226	125	44		00304800	02695	02133	2	205 POST AVE
GARCIA, BELLA N	0014	6	28		00017200	05130	01673	2	68 PARK AVE
GARCIA, BENNY & DOLORES	0036	17	17		00045900	08243	00366	2	5 LAFAYETTE PL
GARCIA, DANIEL	0399	215	30		00536900	02340	01028	2	636 THIRD ST
GARCIA, DUVAN GONZALEZ	0186	103	7.01		00250200	05435	01457	2	269 ORIENT WAY
GARCIA, FRANK R & CHERYL J	0104	55	19		00140000	03259	02374	2	141 VALLEY BRK AVE
GARCIA, GLORIA JEANNETTE ETALS	0383	209	33		00515600	04837	00061	2	535 SUMMER AVENUE
GARCIA, GUILLERMO L & LIRCA R	0029	15	8		00036500	08784	00851	2	111 DELAFIELD AVE
GARCIA, JOSEPH T	0055	28	26		00071600	03276	00459	2	491 FIFTH AVE
GARCIA, KAEFER & STEPHANIE M	0111	57	41		00149100	05189	01393	2	312 LYNDHURST AVE
GARCIA, ROBERTO & BLANCA	0198	111	1.02		00266400	01601	00583	2	200 VAN BUREN ST
GARCIA, SANDRA ETAL	0327	180	8		00436700	04847	01746	2	328 KINGSLAND AVE
GARCIA, SUSAN R. & ORLANDO	0019	9	7		00023500	08367	00617	2	246 LAKE AVE
GARCIA, WILFREDO & MILLERLANYA	0015	7	12		00019400	08817	00269	2	127 JAY AVE
GARCIA, WILSON & MARTE, GISELLE	0191	105	22		00255800	04298	00175	2	242 MOUNTAIN WAY
GARCIA, CLAIRE	0103	54	21		00137900	03643	00538	2	226 PARK AVE
GARCIA, EDUARDO	0206	114	16.01		00276200	04636	00982	2	216 LAFAYETTE AVENUE
GARGIULO, C & ZURADELLI, A	0010	6	2		00014100	09252	00437	2	17 STUYVESANT AVE
GARING, GRANT	0227	126	8		00305700	04516	00416	2	218 POST AVE
GARLEPP, JOHN E & MARIE S	0201	112	12		00270000	09130	00249	2	831 VALLEY BRK AVE
GAROFALO JR, RONALD & MONICA D	0259	144	3		00349900	03230	00264	2	336 MAPLE AVE
GAROFALO, HENRY & JEAN	0326	179	68		00435200			2	125 COPELAND AVE
GAROFALO, JOHN M. & JEAN	0020	9	14		00024100			2	129 STUYVESANT AVENUE
GAROFALO, RONALD & DEBRA	0421	233	4		00565600	08252	00838	4B	846-856 VALLEY BRK AVE
GAROFALO, RONALD & DEBRA A.	0130	66	12		00175900	07376	00628	2	237 LIVINGSTON AVE
GAROFALO, ANGELO & EVELYN	0334	182	16.01		00446000			2	360 SANFORD AVE
GAROFALO, HENRY & JEAN	0312	172	10		00414800			2	237 WILSON AVE
GAROFALO, NICHOLAS & ANGELA	0316	177	4		00420600			1	246 SANFORD AVE
GAROFALO, NICHOLAS & ANGELA	0316	177	6		00420800			2	709 STUYVESANT AVE
GARRETSON, JOSEPH R. & BARBARA	0220	124	11		00295800			2	120 FERN AVE
GARRISON SR, ROBERT C & KAREN A	0341	187	53		00456200	02559	01106	2	748 STUYVESANT AVE
GARRISON, DAVID LEE ETAL	0370	205	22		00497200	03471	01027	15F	773 SIXTH ST
GARZON, DANIELA (FERREIRA) ETAL	0267	149	19		00361100	05348	00671	2	529 SOLLAS COURT
GASCO (ETAL), MYRIAM	0352	192	17		00471900	01084	02424	2	367 ROOSEVELT AVE
GASIOR SR, EDWARD	0329	180	25		00438400	01688	00259	2	375 COPELAND AVE
GASPAR (ETAL), SUSANA F	0397	215	8		00534700	00433	00019	2	676 KINGSLAND AVE
GASPAR, CARLOS A	0348	189	16		00465700	00073	01885	2	339 ROOSEVELT AVE
GASSAMA, NABY	0010	5	26		00013400	05113	01645	2	34 KEARNEY ST
GASTELU, RONALD J	0159	84	8		00215000	09186	00443	2	552 VALLEY BRK AVE
GATRIA, SERGIO & OLEIDA & A, GATRIA	0161	85	14		00217500	00970	00173	2	509 FERN AVE
GATTO, ERNEST R. & PATRICIA M.	0028	14	11		00035200			2	378 SECOND AVE
GAUCHAN, SMITA	0269	151	15		00364800	05379	01379	2	512 PAGE AVE
GAUGHRAN, JOHN & ALICEA, CRYSTAL	0215	120	7		00289700	04073	00571	2	133 FOREST AVE
GAVE, MANUEL & MARIA I.	0360	200	2		00483100	07873	00548	2	430 SUMMER AVE
GAVULA, JOHN	0160	84	11	C0003	00215500	02951	00913	2	549-551 LAUREL AVE
GDLC HOLDINGS LLC NJ	0154	78	6		00207200	04360	00838	4A	459-465 VALLEY BRK AVE
GEARY, ALLAN V.	0234	131	44		00315700			2	225 PAGE AVE
GEBCARELLI, ANGELO & MARIA	0320	178	54.02		00427300			2	135 SANFORD AVE
GECCI, ATTILA	0191	105	32		00256800	08419	00833	2	214 MOUNTAIN WAY
GEDRIMAS, ANTHONY & MICHELE M	0267	149	23		00361500	08569	00636	2	539 KINGSLAND AVE
GEGA, BESAM & ADRIANE	0065	34	3		00085500	03831	01115	2	508 THIRD AVE
GEISLER, EDWIN	0166	89	3		00224500	08443	00412	2	532 GUTHEIL PLACE
GENCARELLI, JOSEPH & ANNAMARIA	0256	142	52		00345800	05427	00140	2	472 WEART AVE
GENCARELLI, JUDITH	0320	178	50		00426800	09580	00285	2	201-203 SANFORD AVE
GENCARELLI, KATHRYN A	0236	132	12		00318100	01019	00619	2	220 PAGE AVE
GENCARELLI, PHILIP & BARBOSA, ANGELO	0356	195	4		00477600	09643	00241	2	442 KINGSLAND AVE
GENCARELLI, JOSEPH N	0322	179	9		00429100	03582	01031	2	140 KINGSLAND AVE
GENNACE, DEBRA ANN & ANTHONY	0342	188	17		00458000			2	364 WILSON AVE
GENTIL, ANTONIO & LUCIA	0391	212	20		00526100	08839	00323	2	749 FOURTH ST
GENTILE (ETALS), ANTHONY	0150	77	25		00201600	08819	00711	2	346 GRANT AVE
GENTILE, THOMAS J, JR. ETAL	0192	106	10		00257900	04499	01083	2	201 NEWARK AVE
GEORGALLIS, DIMITRI & ROSALBA	0392	213	5		00527700	03491	01647	2	638 TEN EYCK AVE
GEORGE & SORAYA PROPERTIES, LLC	0190	105	10		00254700	03954	00299	2	217 ORIENT WAY
GERACI, WAYNE & BARBARA	0273	152	43		00370600			2	515 PAGE AVE
GERACZYNSKI, WILLIAM A. & CHRISTINE C	0243	134	21		00328400	07406	00903	2	518 PROSPECT PL

TAXING DISTRICT NO. 32 LYNDHURST

COUNTY NO. 02 BERGEN

NAME OF OWNER ADDITIONAL OWNERS	PAGE NO.	BLOCK NO.	LOT NO.	LOT QUALIF.	ACCOUNT NO.	DEED BOOK	DEED PAGE	CLASS	PROPERTY LOCATION
GERALDINO, YELISSA & STARKIS FRANCISCO	0329	180	36.01		00439500	03337	00124	2	335 COPELAND AVE
GERASIMOVA, NADIA	0307	170	14.01			02730	02411	2	767 RIVERSIDE AVENUE
GERBASIO, JOSEPH & GAIL	0111	57	42		00149200	07461	00083	2	310 LYNDHURST AVE
GERGATSOULIS (ETAL), HOPE HELENE	0163	86	20		00220400	01405	00968	2	336 GREEN AVE
GERKE, JOHN H. & GABRIELLE	0042	21	7		00054400			2	414 THIRD AVE
GERMINARIO, PAUL M & ANH V	0354	193	13		00473900	08377	00167	2	655 CHASE AVE
GERRAN, ELLEN	0116	60	6		00156800	02334	02144	2	261 TRAVERS PL
GHABRAS, SAMI & HANAN	0345	188	53		00461600	00821	00908	2	323 HARDING AVE
GHALE, CHINU & MONICA	0044	22	12		00057000	05523	01668	2	160 DELAFIELD AVE
GHANDOUR, SALEH M & MIASSAR S	0263	146	8		00355600	00935	02358	2	602 CHASE AVE
GHIDELLA, HELEN M	0415	222	37		00558600	08434	00320	2	761 UNION AVENUE
GHOBRIAL, ADEL S	0184	102	23.06		00246700	00534	00187	2	18 KENNEDY COURT
GIACCHI, GUISEPPE & ROSARIA	0133	68	3		00179400			2	312 STUYVESANT AVE
GIACOMETTI, GIOVANNI & MARIA	0280	154	30.01		00379200	01366	01038	2	515 FOREST AVE
GIACOMETTI, GIOVANNI & MARIA	0280	154	30.02		00379300	01366	01038	2	515 FOREST AVE REAR
GIACON, MICHELE & ELIZABETH	0105	55	27		00140800	07520	00842	2	282 WATSON AVE
GIAMARINO, GEORGE & CAMILLE	0348	189	13		00465400	07359	00262	2	360 HARDING AVE
GIAMBALVO, CHARLES & ROSEMARY	0280	155	1		00380000	07668	00609	2	500 FERN AVE
GIAMMANCO, FRANCESCO & ANNE M	0194	107	1		00259700	08156	00238	2	260 ORIENT WAY
GIAMMANCO, FRANK & ANNE MARIE	0186	103	6		00250000	07763	00820	2	265 ORIENT WAY
GIANATERMPO, ROCCO & DORINA	0309	170	18.01		00410900	07759	00020	2	825 RIVERSIDE AVE
GIANCARLO, JAMES	0316	177	14		00421600	03078	01154	2	233 THOMAS AVE
GIANGERUSO, ROBERT B	0317	178	1		00422100	09582	00198	2	106 COPELAND AVE
GIANGERUSO, C. & C. GIANGERUSO, R.	0175	97	6		00236600	08440	00129	2	619 FREEMAN STREET
GIANNETTI, GREGORY M. & MARY ANN	0015	7	9		00019100	07272	00674	2	119 JAY AVE
GIAQUINTO, MICHAEL & SHARON	0340	187	39		00454800	07272	00566	2	365 WILSON AVE
GIARRUSSO INVESTMENTS LLC	0154	78	7		00207300	09466	00124	4A	455 VALLEY BRK AVE
GIARRUSSO, ANTHONY	0033	16	35		00041800	04155	01658	2	355 LAKE AVE
GIARRUSSO, ANTHONY & KATHY	0332	181	23		00443000	01530	00424	2	365 SANFORD AVE
GIARRUSSO, JOHN C	0028	15	3		00036000	09240	00438	2	356 LAKE AVE
GIBBONS, CATHERINE ANNE	0299	170	4.01		00406403	05110	00367	2	651 RIVERSIDE AVE
GIBBONS, THOMAS F. & MAUREEN D.	0109	57	23		00147400			2	179 FERN AVE
GIGANTE, RAMON & MARY GRACE	0388	211	9		00522000	07843	00006	2	617 FOURTH ST
GIGLIO, NICHOLAS & ASHLEY	0217	123	5		00292400	01956	00534	2	112 POST AVE
GIGLIO, JUAN ANDRES ETAL	0169	91	4		00228600	04753	00611	2	535 FREEMAN ST
GILL-TAHMOOSH, KELLY	0345	188	52		00461500	03046	00710	2	327 HARDING AVE
GILL, MICHAEL & LAURA	0249	138	12		00336200	02274	00659	2	333 POST AVE
GILL, ROBERT C JR & KAREN C	0122	62	8		00164600	00550	00292	2	321 STUYVESANT AVE
GILMORE, MICHAEL & YOLANDA	0349	190	8		00467600	09364	00422	2	319 JAUNCEY AVE
GILMORE, SEAN D & DENISE	0356	195	3		00477500	08480	00923	2	438 KINGSLAND AVE
GINGERELLI, JUDITH SERVIDEO	0326	179	61		00434400	08082	00788	2	163 COPELAND AVE
GINSBERG, ANDREW S	0080	41	11		00106400	09477	00170	2	730 RUTHERFORD AVE
GINSBERG, DOUGLAS A & ANGELITA C	0248	137	18		00334200	08306	00663	2	321 FOREST AVE
GIORDANO, ANGELA & FRED C, RIZZO, S.	0188	104	18		00252500	04568	00588	2	715 PENNSYLVANIA AVE
GIORDANO, DOREEN ETAL	0252	141	18		00340500	04506	00194	2	442 GRANT AVE
GIORDANO, FRANK P. & SANDRA J.	0053	28	6		00069800	08059	00472	2	490 SIXTH AVE
GIORDANO, FRED & ANGELA	0171	94	3		00231400			2	630 NEW YORK AVE
GIORDANO, GARY	0100	53	1.02		00134300	01671	01418	2	206 PEABODY AVE
GIORDANO, MATTEO JR & KELLY	0134	68	18		00180900	00441	02393	2	345 LIVINGSTON AVENUE
GIORDANO, RALPH	0320	178	51		00426900	01716	00419	2	151-153 SANFORD AVE
GIORDANO, RALPH A	0011	6	9		00015300	04950	00057	2	35 STUYVESANT AVE
GIORDANO, RALPH A	0241	133	38		00325400	04949	01933	2	217 KINGSLAND AVE
GIORDANO, RALPH A	0320	178	52		00427000	04954	01683	2	147 SANFORD AVE
GIOVIA, JENEEN & GIOVIA, TIFFANY M	0088	45	18		00117900	04800	01614	2	133 ORIENT WAY
GIRALDO, ALVARO	0241	133	35		00325100	04379	00087	2	231 KINGSLAND AVE
GIRON, BRYAN (ETAL)	0038	18	19		00049000	01862	00866	2	419 FIFTH AVE
GIUFFRIDA (ETALS), SALVATORE	0118	61	6		00160200	08199	00944	2	212 VALLEY BRK AVE
GIUNTA, MARK & ANN MARIE	0211	117	44.02		00283700	01166	00686	2	514 ANTHONY COURT
GIUNTA, MICHAEL & FORTUNATA ETALS	0346	189	2		00463100	02327	00534	2	846 RIVERSIDE AVE
GIUNTA, MICHAEL & PATRICIA ANN	0225	125	32		00303600	07640	00517	2	235 POST AVE
GIUNTA, JAMES J & KATHLEEN G	0318	178	14		00423200	03866	00766	2	162 COPELAND AVE
GLANVILLE, JOSEPH	0008	4	34		00010200	08319	00920	2	42 RIVERSIDE AVE
GLAZEWSKI, NORBERT & MARZENA	0044	22	14		00057200	02823	00982	2	154 DELAFIELD AVE
GLOWACKI, MARIA	0301	170	4.01		00406427	03890	01439	2	651 RIVERSIDE AVE
GLYNN, JOHN P & JUDITH B	0150	77	26		00201700	08512	00018	2	342 GRANT AVE
GNOINSKI, EDWARD	0073	37	21		00096400	08231	00785	2	108 RIDGE RD
GODEVAS, IOANNIS V ETAL	0051	26	18		00067000	05186	00019	2	517 LAKE AVE
GOETZL, ROBERT F.	0134	68	17		00180800			2	343 LIVINGSTON AVE

TAXING DISTRICT NO. 32 LYNDHURST

COUNTY NO. 02 BERGEN

NAME OF OWNER ADDITIONAL OWNERS	PAGE NO.	BLOCK NO.	LOT NO.	LOT QUALIF.	ACCOUNT NO.	DEED BOOK	DEED PAGE	CLASS	PROPERTY LOCATION
GOFF, MICHAEL	0097	51	13		00130800	03047	01508	2	287 PARK AVE
GOGISHVILI, MAQVALA	0067	34	33		00088500	02604	00027	2	515 SECOND AVE
GUGLIUCCI, KIMBERLY M	0385	210	9		00517600	02524	00171	2	534 KINGSLAND AVE
GOLDBERG, JOSHUA	0302	170	4.01	C0339	00406439	02612	01896	2	651 RIVERSIDE AVENUE
GOLDERER (TRSTE), JEFFREY J	0217	123	1		00292000	00551	02332	2	100 POST AVE
GOLDIN, PAVEL & IRYNA	0403	217	3		00542400	01593	01812	2	706 TEN EYCK AVE
GOLIA, HENNY	0301	170	4.01	C0228	00406428	08448	00194	2	651 RIVERSIDE AVENUE
GOLOD, ERIC & MARX, ANGELA L	0359	197	10		00481000	05050	00280	2	651 EIGHTH ST
GOMES, SUSIE	0286	158	8.02		00388100	08800	00096	2	363 FOURTH ST
GOMES, JOAO C. & MARIA V.	0292	162	4		00396700			2	720 BLOOMFIELD PLACE
GOMEZ, ANGIE & CAMT, MATTHEW	0101	53	11		00135700	03444	00184	2	220 PEABODY AVE
GOMEZ, NANCY A & NOEL DEL VILLAR	0201	112	7		00269500	00237	01662	2	271 LAFAYETTE AVE
GOMEZ, SERGIO & ELIZABETH PENA	0239	133	6		00322200	01116	00866	2	218 NEW STREET
GOMEZ, WILLIAM B. & CATHERINE M.	0029	15	4		00036600			2	115 DELAFIELD AVE
GOMEZ, JOHN	0139	70	9		00186800	04014	00978	2	299 PINE ST
GONCALVES, JOSE & MARIA	0295	164	3.08		00400700	02186	00056	2	731 PAGE AVE
GONCALVES, LUIS D & STACEY P	0043	22	6		00056400	02373	02243	2	426 SECOND AVE
GONCALVES, CHRISTOPHER & DAISY	0062	33	1		00081800	05031	00164	2	500 LAKE AVENUE
GONZALES-GAMBOA, ANDRES ETAL	0077	39	30		00102400	04383	01050	2	609 FIFTH AVE
GONZALES, CASPER & ALMA	0286	158	8.01		00388000			2	369 FOURTH ST
GONZALEZ BERNAL, JORGE LARRY	0245	136	3		00330700	03110	02268	2	316 FOREST AVE
GONZALEZ DIFO, OLIVER D ETAL	0390	212	6		00524700	05316	01312	2	701 FOURTH ST
GONZALEZ-MARTINEZ, GEANNINA	0164	87	3		00221000	09070	00458	2	574 NEW JERSEY AVE
GONZALEZ, ALYSSA & GADINO, SEAN	0191	105	31		00256700	02655	00772	2	218 MOUNTAIN WAY
GONZALEZ, AMPARITO & BAYAS, ANA	0003	3	5		00002800	04847	01717	2	108 LAKE AVE
GONZALEZ, BRIAN & KRISTEN ANNE	0044	23	3		00057500	03219	01441	2	446 SECOND AVE
GONZALEZ, CONSTANTINO & SANDRA	0012	6	10		00015400	05136	00138	2	39 STUYVESANT AVE
GONZALEZ, DIEGO & LAURA VELOSO	0351	192	5		00470700	00772	01958	2	402 HARDING AVE
GONZALEZ, JORGE E LOZANO ETAL	0099	52	18		00133300	03260	01182	2	252 RIVERSIDE AVE
GONZALEZ, LUIS & MARIA J	0224	125	19		00302200	00490	02037	2	248 FERN AVE
GOODWIN, SCOTT	0209	117	19		00208500	00042	02062	2	162 PAGE AVE
GOON, LINDA & PAAR, ROBERT	0348	189	21		00466200	01240	00027	2	319 ROOSEVELT AVE
GOPALAKRISHNAN, VIJAYAKUMAR ETAL	0221	124	27.01		00297400	04097	00722	2	409 WILLOW AVE
GOPU, MANOJ REDDY ETAL	0272	152	21		00368300	03945	00066	2	538 FOREST AVE
GORAL, SUSAN E	0213	118	33		00286800	08779	00115	2	139 PAGE AVE
GOSHULAK, PAUL	0185	102	36		00248200	08233	00259	2	661 NEW JERSEY AVE
GOULDING (ETC/TRUSTES), GLORIA	0205	114	6.05		00275400	08214	00592	2	236 LAFAYETTE AVE
GOUVEIA, NUNO & MARIA DANTAS	0089	46	1		00119400	09397	00182	2	700 SECOND AVE
GOWE, DIANA L	0214	119	3		00288300	08765	00342	2	441 ALDER ST
GOYA, JORGE A	0069	35	26		00091600	09566	00264	2	613 NEW YORK AVE
GOZDEK, WALDEMER & AGNES	0356	195	6		00477800	09076	00447	2	611 EIGHTH ST
GOZDIESKI, ERIK	0326	179	60		00434300	03395	00485	2	167 COPELAND AVE
GRABER, MICHAEL	0300	170	4.01	C0217	00406417	03563	01702	2	651 RIVERSIDE AVE
GRAFFAM, THOMAS B	0273	152	33		00369500	08089	00277	2	551 PAGE AVE
GRAFMAN, JORDAN & MELISSA	0184	102	23.10		00247100	01804	00218	2	2 KENNEDY COURT
GRAFMAN, KEITH D & STEPHANIE L	0401	216	19		00539500	04371	01484	2	16 REGINA COURT
GRALEWSKI, DONALD M	0237	132	27		00319500	08695	00831	2	262 PAGE AVE
GRAMUGLIA, ANNE K.	0347	189	4		00464500	08800	00891	2	324 HARDING AVE
GRANADOS, ROY M & MONCADA, LUZ A	0089	46	2		00119500	02590	00356	2	154 SUMMIT AVENUE
GRANADOS, ROY M & MONCADA, LUZ A	0396	214	18		00532400	03383	01931	2	645 TEN EYCK AVE
GRANADOS, ROY & MONCADA, LUZ A	0403	217	4		00542500	04225	01386	2	710 TEN EYCK AVE
GRANATA, LEANDRO & ALICIA	0374	206	28		00502100	00551	01710	2	457 JAUNCEY AVE
GRANITO, LISA DESCALZI	0029	15	11		00036800	03410	01844	2	121 DELAFIELD AVE
GRANSKI, PAUL & MOORE, ANGELA R	0365	203	26		00489600	08967	00015	2	495 WILSON AVE
GRANT JONES REALTY LLC	0386	210	21		00519100	04160	01463	4B	623 RIDGE ROAD
GRANT JONES REALTY, LLC C/O TMOBILE	0386	210	21	T01		04160	01463	4A	623 RIDGE ROAD
GRAW, ANDREA	0079	40	19		00104700	02527	00614	2	621 SIXTH AVE
GRAZIANI, JOSE G & BARBARA O	0248	137	25		00334900	01851	00417	2	444 STUYVESANT AVE
GRAZIANO, JOHN & CAROLYN	0306	170	10		00408917	07558	00967	2	747 RIVERSIDE AVE
GRAZIANO, JOHN & CAROLYN	0306	170	10	C0071	00408921	07424	00456	2	747 RIVERSIDE AVE
GRAZIANO, JOSE & B. MARTIN	0161	85	16		00217700	08190	00770	2	505 FERN AVE
GRECO JR, RUSSEL E	0062	32	11		00081600	00544	02434	4A	45 RIDGE RD
GREEN, JAMES J	0224	125	8		00301100	04763	01294	2	216 FERN AVE
GREENE, EAN K (ETAL)	0286	158	13		00388500	01649	01580	2	260 CLINTON TERR
GREENEMEIER, HENRY RONALD & CHERYL	0052	26	25.01		00067600	04815	00001	2	545 LAKE AVE
GREENLEAF, JOEL T & ROSEMARIE	0255	142	37		00344300			2	395 PAGE AVE
GREGGI, VICTOR & MARIE	0413	222	13		00556100			2	721 OLIVE ST
GREGOREC, RONALD & THERESA	0226	125	42		00304600			2	209 POST AVE



TAXING DISTRICT NO. 32 LYNDHURST

COUNTY NO. 02 BERGEN

NAME OF OWNER ADDITIONAL OWNERS	PAGE NO.	BLOCK NO.	LOT NO.	LOT QUALIF.	ACCOUNT NO.	DEED BOOK	PAGE	CLASS	PROPERTY LOCATION
GREISS, MATTHEW L ETALS	0075	38	23		00098700	05323	01094	2	625 LAKE AVE
GREMANIS (ETALS), JAMES	0358	196	10		00479600	08039	00877	2	622-624 EIGHTH ST
GREMANIS, JAMES & MARINA	0081	41	17.02		00107100	00746	01423	2	743 SIXTH AVE
GRESS, DIANE & RICHARD	0145	75	33		00194900	08573	00187	2	322 WEART AVE
GREYHAWK ASSOC.	0423	235	9.02					4B	6 JEROME AVENUE
GRIFFIN (ETAL), JOHN R	0223	125	3		00300600	00189	02246	2	206 FERN AVE
GRIFFIN, JANICE & HAROLD JR	0269	151	8		00364100	03538	00954	2	442 PAGE AVE
GRIFFO, WILLIAM & EDNA	0335	184	5		00448100	00875	02479	2	717 LINCOLN ST
GRILLO, JOSEPH J. & KATHLEEN R.	0365	203	25		00489500	07878	00166	2	497 WILSON AVE
GRILLO, RONALD & THERESA	0217	122	10		00291900	03361	01512	2	165 FOREST AVENUE
GRIPPO, GERARDO & TERESA	0035	17	6		00044800	07200	00775	2	414 RUTHERFORD AVE
GRISAFI, PETER	0187	104	2		00251000	08431	00609	2	204 SUMMIT AVENUE
GROGAN, RICHARD & GINA M & CHRISTOPHER	0147	76	27		00198100	03290	00693	2	330 LINCOLN AVE
GROH, DONALD	0304	170	9	C2010	00408600	08562	00115	2	735 RIVERSIDE AVE
GROM JR, TIMOTHY & CERETTO, SARAH	0124	62	37		00167100	02995	02003	2	318 TRAVERS PL
GROM, MARY ANN	0224	125	12		00301500	08431	00539	2	224 FERN AVENUE
GROMPONE, LORENZO & NELIDA	0403	217	5		00542600	07920	00739	2	712 TEN EYCK AVE
GROSSO, CHRISTINE M	0086	44	13		00114800	02659	00515	2	105 ORIENT WAY
GROSSO, CORBIN & LOTITO, GENEVIEVE	0149	77	10		00200200	07188	00207	2	319 CHASE AVE
GROUZALIS, KENNETH G. & FRANCES M.	0397	215	9		00534800			2	680 KINGSLAND AVE
GRUBER-ZADROGA, GERRI-ANNE	0230	129	1		00309400	02431	02138	2	440 OAK ST
GRZYB, ANTONI & CECYLIA	0312	172	9		00414700	07636	00108	2	243 WILSON AVE
GRZYB, LESTER J	0360	198	7		00482200	02204	01048	2	643 SEVENTH ST
GUALIPA, ERICK (ETAL)	0317	177	15		00421700	01834	01208	2	229 THOMAS AVE
GUANCI, FRANCIS & CHRISTINE	0396	214	25.02		00533100	08831	00725	2	636 FOURTH ST.
GUARDIA, GAMALIEL E. & FRANCISCA	0337	186	9.02		00450500			2	373 THOMAS AVE
GUARINO, SALVATORE & LUANN	0234	131	41		00315400	08215	00201	2	233 PAGE AVE
GUARINO, THERESA ANN (ETAL)	0142	72	8		00190200	01809	00433	2	352 NEW YORK AVE
GUDE, JULIO & COLLEEN	0367	204	11		00492400	09242	00079	2	466 WILSON AVE
GUENTER, JEREMY & TAKADA, FUMIKO	0067	34	35		00088700	00318	00192	2	509 SECOND AVE
GUENTHER, JOHN	0366	204	4		00491700	04915	01599	2	438 WILSON AVE
GUERRA, ALFONSO & ROSE M.	0348	189	15		00465600	07853	00415	2	343 ROOSEVELT AVE
GUERRA, CARLOS & ISABELL	0212	118	12		00284700	08712	00655	2	134 FOREST AVE
GUERRERO (ETAL), DORIS	0192	106	3		00257200	00038	00219	2	206 ORIENT WAY
GUERRERO (ETAL), OMAR	0323	179	18		00430100	09219	00164	2	208 KINGSLAND AVE
GUERRERO, LUIS B & INES P	0260	144	19		00351500	03746	00387	2	365 KINGSLAND AVE
GUEVARA (ETAL), CARLOS	0368	204	32		00494400	09531	00026	2	475 HARDING AVE
GUGLIELMI, HERBERT	0071	36	21		00094000	08041	00564	2	613A SECOND AVENUE
GUGLIUZZA, JOSEPH & STEFANIE ANNE	0330	181	8		00441300	01448	01075	2	336 COPELAND AVE
GUGLIUZZA, ROSARIO & MARIA	0075	38	29.01		00099200	07136	00597	2	607 LAKE AVE
GUIDA, JAMES M & MARY A	0146	76	18		00197200			2	417 FERN AVE
GUILLERMO SEGRA, ANDY IORYS M ETAL	0097	51	8		00130300	04507	01361	2	271 PARK AVE
GUILLIOD, RICHARD & MARIE E	0305	170	10	C0026	00408910	03287	00401	2	747 RIVERSIDE AVE
GUIRGIS, MAGDY & MAGDA	0006	4	13		00008100	01809	02162	2	31 KEARNEY ST
GULAM, MOHAMMAD RAFI ETAL	0395	214	12		00531800	03922	00828	2	625 THIRD ST
GULLY, DONALD & MARY	0374	207	4		00503300	09156	00020	2	701 FIFTH ST
GUMBLE, DANIEL	0022	10	22		00027900	01923	01203	2	49 LIVINGSTON AVE
GUMBLE, DANIEL	0381	209	6		00512900	01617	00258	2	522 PARK PL
GUMBLE, DANIEL T	0359	197	15		00481500	00024	00289	2	632 CHASE AVE
GUMBLE, DIANE	0230	129	4		00309700	01918	01838	2	441 HAZEL ST
GUMBLE, MARK & LORRYN	0036	17	21		00046300	07708	00808	2	425 SIXTH AVE
GUMBLE, MARK & LORRYN	0078	40	7		00103500	01583	02460	2	628 RUTHERFORD AVE
GUO, QI HUANG & JASON GUO	0005	4	3		00007100	00382	01410	2	114 RUTHERFORD AVE
GUPTA, GAURAV & PRITEE	0308	170	16		00409700	01245	01337	2	779 RIVERSIDE AVE
GURDAK, PATRICIA	0304	170	9	C0103 C2009	00408500	09216	00393	2	735 RIVERSIDE AVE
GURKAS, LISA M ETAL	0003	3	9		00003200	01939	02418	2	118 LAKE AVE
GURUNG, GHAN S & KAMALA	0118	61	2		00159900	05152	00707	2	202 VALLEY BRK AVE
GURUNG, KARMA C & SHERPA, SONAM D	0204	113	14		00274000	05154	00069	2	268 LAFAYETTE AVE
GURUNG, LAXMI	0041	20	14		00053400	05258	00941	2	409 THIRD AVE
GURUNG, PRABIN KUMAR ETAL	0313	174	3.02		00417200	05076	00045	2	124 SANFORD AVE
GURUNG, PUNAM	0037	18	11		00048200	03280	00202	2	21 LAFAYETTE PL
GURUNG, SANJIB	0171	94	5		00231600	04896	00173	2	209 IRVING PL
GURUNG, TSERING LHAKAY & PEMA, KHANDO	0226	125	41		00304500	04710	00501	2	211 POST AVE
GURZO, JANICE ANN	0358	197	6		00480600			2	641 EIGHTH ST
GUS 27 ORIENT WAY LLC	0080	41	17.01		00107000	04945	01777	4A	21 ORIENT WAY
GUSTIORA, SEBASTIAN & MARTYNA	0293	163	1.06		00398500	02479	01514	2	716 PAGE AVE
GUSTAVO BORDONI & ERICA VARLESE TRUST	0217	123	4		00292300	04863	01551	2	110 POST AVE
GUSUNG, TSHERING ETAL	0232	131	11		00312400	04264	00201	2	232 FOREST AVE

TAXING DISTRICT NO. 32 LYNDHURST

COUNTY NO. 02 BERGEN

NAME OF OWNER ADDITIONAL OWNERS	PAGE NO.	BLOCK NO.	LOT NO.	LOT QUALIF.	ACCOUNT NO.	DEED BOOK	PAGE	CLASS	PROPERTY LOCATION
GUT, KONRAD (ETAL)	0287	159	7		00389700	01447	00076	2	359 THIRD ST
GUT, RICHARD & ELIZABETH	0008	5	6		00011500	00238	00915	2	31 PARK AVE
GUT, RICHARD & ELIZABETH	0013	6	21		00016500	07955	00470	2	225 LAKE AVE
GUTERI, CHRISTOPHER E	0269	151	11		00364400	01534	01489	2	464 PAGE AVE
GUTERL, ALICE M	0264	148	1		00357300	08361	00037	2	512 OCTAVIA PL
GUTERL, EDWARD J.	0269	151	9		00364200			2	446 PAGE AVE
GUTERL, EDWARD J.	0380	208	9		00510200	07778	00887	2	731 RIDGE RD
GUTERL, EDWARD J. & ROSE MARIE	0272	152	26		00368800	07560	00819	2	463 RIDGE RD
GUTERL, ROSEMARIE	0313	173	9		00416200	08805	00784	2	731 MEYER AVE
GUTIERREZ, JESUS	0206	116	1.03		00277400	01933	02348	2	2 PAGE AVE
GUTIERREZ, JESSICA	0240	133	13.01		00322900	05182	00223	2	246 NEW STREET
GUTIERREZ, JOSE & MARIA	0197	110	14		00265000	08004	00434	2	241 VAN BUREN STREET
GUTIERREZ, JUAN C & KAREN	0399	215	26		00536500	02645	00292	2	663 TEN EYCK AVE
GUTIERREZ, JUAN E & MALLALEN	0238	132	44		00321200	00687	01880	2	215 NEW STREET
GUTIERREZ, MARVIN (ETAL)	0383	209	29		00515200	01730	01687	2	553 SUMMER AVE
GUTIERREZ, RUBEN	0372	206	11		00500400	01829	00905	2	474 ROOSEVELT AVE
GUTIERREZ, AUDELENE	0097	51	3		00129800	03438	02368	2	110 TONTINE AVE
GUZMAN, ALBERTO D ETAL	0335	183	8		00447200	02979	01397	2	325 THOMAS AVE
GUZMAN, ANGIOLA	0150	77	29		00202000	01923	00368	2	330 GRANT AVE
GUZMAN, JOSE A & JESSICA	0282	156	5		00382200	02788	00914	2	556 FERN AVE
GUZZO JR., ANTHONY S	0260	144	15.01		00351100	03592	01167	2	379 KINGSLAND AVE
GUZZO, ANTHONY	0388	211	4		00521500	08675	00686	4A	608 RIDGE RD
GUZZO, ANTHONY & MICHELE	0239	132	51		00321700	08184	00072	2	512 WILLOW AVE
GUZZO, ANTHONY	0209	117	21		00280600	04868	00173	2	513 WILLOW AVE
GWINN, DAVID & SABIA, ANTHONY	0216	121	9		00290900	03802	00937	2	143 FOREST AVE
G3 REALTY ASSOCIATES I LLC	0332	181	29		00443600	01953	02046	4C	341 SANFORD AVE
G3REALTY ASSOCIATES II LLC	0013	6	16		00016000	01920	00538	4A	91 STUYVESANT AVE
H & B J INVESTMENTS LLC	0169	91	7		00228800	05309	01894	2	539 FREEMAN ST
HAAG, WILLIAM F., JR. & CATHERINE	0227	126	5		00305400			2	210 POST AVE
HACKETT, ANTHONY & MARY ANN	0355	193	27		00475300	07773	00559	2	640 TENTH ST
HACKETT, WILLIAM C. & JOANNE	0275	153	16		00373500			2	445.5 FOREST AVE
HADZAJ, ENVER	0225	125	22		00302600	08669	00848	2	409 STUYVESANT AVE
HADZAJ, LINDITA	0143	75	9		00192400	01817	00390	2	313 LINCOLN AVE
HAFEZ, MOHAMED A & JACQUELINE A	0335	184	3.01		00447900	02342	00775	2	722 TYLER ST
HAGGERTY, BRIAN	0070	36	14		00093300	08936	00377	2	645 SECOND AVE.
HAGGERTY, KAREN	0196	109	12		00262400	01801	00837	2	811 VALLEY BRK AVE
HAGGERTY, PAUL N. & KAREN	0242	134	1		00326300	07134	00583	2	266 PAGE AVE
HAIDER, ABIR & HUSAN	0361	200	14		00484200	09031	00164	2	441 THOMAS AVE
HAINES, ROBERT & DOLORES	0384	210	3		00517000	07534	00401	2	508 KINGSLAND AVE
HAJDARI, BUJAR	0109	57	22		00147300	03377	02187	2	183 FERN AVE
HAJDUK, RICHARD SCOTT ETAL	0208	117	14		00280000	05290	01163	2	150 PAGE AVE
HALKARD, DANIEL	0133	68	2		00179300	01673	00390	2	310 STUYVESANT AVE
HALKIDIS, PETER	0172	94	16		00232800	02229	00993	2	210 FURMAN PL
HALLAHIN, FRANCES	0305	170	10	C0014	00408904	01671	01363	2	747 RIVERSIDE AVE
HALLAHIN, FRANCES	0306	170	10	C0072	00408922	01671	01363	2	747 RIVERSIDE AVE
HALLIGAN, JAMES & ANNAMARIE	0121	61	41		00163600	07976	00544	2	312 WILLOW AVE
HALPIN, LINDA	0249	138	17		00336600			2	321 POST AVE
HAMCZYK, BERNARD & JEAN	0258	143	29		00349000	08149	00826	2	347 MAPLE AVE
HAMERLAK, MIROSLAV & IRENA	0325	179	44		00432700	08335	00495	1	249A COPELAND AVENUE
HAMERLAK, MIROSLAV & IRENA	0325	179	45		00432800	08335	00495	2	249 COPELAND AVE
HAMILTON, RICHARD J. & LOUISE A.	0412	221	15		00554600			2	749 TEN EYCK AVE
HAMZE, RABAB	0256	142	46		00345200	03349	00503	2	353 PAGE AVE
HANLEY, DOUGLAS & NORMA	0073	38	1	C0011		08680	00272	2	52 RIDGE ROAD
HANLEY, MARK	0008	4	38		00010700	09323	00292	2	20 RIVERSIDE AVE
HANNA, MAHER & HADDAD, NAGHAM	0204	114	4		00274600	02945	00371	2	209 MADISON ST
HANSEN, ALLEN A.	0112	58	11		00150300	07749	00093	2	279 WILLOW AVE
HANSEN, THOMAS & JANET	0189	105	3		00253900	09152	00494	2	734 NEW YORK AVE
HANSEN, THOMAS & NANCY	0261	145	5		00353100	08568	00389	2	524 TENTH ST
HANSEN, THOMAS H. & PATRICIA A.	0234	131	48		00316100	07427	00622	2	215 PAGE AVENUE
HARDING, ANDREW	0153	78	1.01	C0334	00204900	05230	01523	2	250 GRANT AVE
HARICKDEO, DENNIS & SATI	0396	214	21		00532700	05459	01681	2	635 TEN EYCK AVE
HARICKDEO, DENZIL & HARICKDEO, DENNIS	0234	131	42		00315500	03560	00626	2	231 PAGE AVE
HARKER, DOREEN ETALS	0376	207	27		00505700	04948	01385	2	777 FIFTH ST
HARRIGAN, NIKKI E	0230	129	2		00309500	03695	01444	2	442 OAK ST
HARRIS JR, WILLIAM B ETAL	0108	57	5		00145600	03890	01806	2	168 VALLEY BRK AVE
HARRIS, ROSANE	0056	29	16		00073800	09405	00334	2	517 SIXTH AVE
HARRISON PRINCE LLC NJ	0329	180	31		00439000	04928	01009	2	355 COPELAND AVE
HARRISON, JENNIFER SOFIA & ERIK	0217	122	8		00291700	05484	01533	2	173 FOREST AVE



TAXING DISTRICT NO. 32 LYNDHURST

COUNTY NO. 02 BERGEN

NAME OF OWNER ADDITIONAL OWNERS	PAGE NO.	BLOCK NO.	LOT NO.	LOT QUALIF.	ACCOUNT NO.	DEED BOOK	DEED PAGE	CLASS	PROPERTY LOCATION
HARRISON, SAMANTHA	0135	68	20		00181100	04228	00928	2	351 LIVINGSTON AVE
HARTIGAN, BRIAN C	0369	205	2		00495200	03013	00847	2	774 CHASE AVE
HARTMANN, TERESA	0118	60	27		00159000	01605	00607	2	288 WILLOW AVE
HARTZ-CLEAR MEADOW LTD.PTNRSH.	0416	226	5.03		00560603	07642	00184	1	POLITO AVENUE
HASALAMAJ,INDRIT	0315	176	3.02		00419900	04951	00090	2	707 MEYER AVE
HASSAN, MOFIDA	0330	180	42		00440300	08591	00225	2	305 COPELAND AVE
HASSELL, CARLA B	0152	78	1.01	C0220	00203500	01271	00232	2	250 GRANT AVE
HASSELL,CARLA B.	0347	189	2	C0017	00463900			2	846 RIVERSIDE AVE
HAUSER, GRACE	0123	62	23		00166000	07228	00287	2	237 FERN AVE
HAXHAJ, ARTA & DACI, BEKIM	0094	49	26		00126500	03191	01567	2	107 FERN AVE
HAXHAJ, SHPEND	0318	178	16		00423400	03062	00929	2	170 COPELAND AVE
HAXHAJ, SHPEND (ETALS)	0381	208	30		00512100	01674	02457	2	740 FIFTH ST
HAYDEN, DANIEL R & CURVA, IONE K	0233	131	23		00313600	03837	00308	2	463 STUYVESANT AVE
HAYES, MICHAEL A & KIMBERLY A	0107	56	28		00144100	09474	00286	2	336 WATSON AVE
HAZEKAMP, RENEE M ETAL	0065	34	11		00086300	05439	00770	2	528 THIRD AVE
HE,JIAN QING	0059	31	5		00078000	03961	00802	2	534 SIXTH AVE
HE,LEI	0309	170	18.01	C0017	00411800	05015	00916	2	825 RIVERSIDE AVE
HEATHERLY, JOHN T & FLORENCE	0246	136	20		00332400			2	472 STUYVESANT AVE
HECHAVARRIA, ROMAN & ROSA	0179	99	17		00241400	08602	00381	2	274 HARRINGTON AVE
HEDDEN,JAMES E & DIANA	0371	205	40		00499000			2	786 CHASE AVE
HEFTER, TOM & LILLY	0260	144	24.01		00352000	03069	01833	2	351 KINGSLAND AVENUE
HEIM, WAYNE L. & MARY LOU	0080	41	6		00105900			2	716 RUTHERFORD AVE
HEINBOCKEL, KENNETH	0107	56	27		00144000	08217	00538	2	340 WATSON AVE
HELD, COREY A & GIUSEPPA P	0053	27	10		00068900	08541	00408	2	500 FIFTH AVE
HELWIG, MELISSA & LIUZZI, DEREK	0399	215	34		00537300	09035	00381	2	628 THIRD ST
HEMHAUSER, THOMAS	0343	188	22		00458500	08705	00152	2	384 WILSON AVE
HEMHAUSER, THOMAS C	0332	181	33		00444000	01640	00357	2	323 SANFORD AVE
HENCKEL, JOANNE L	0107	56	30		00144300	03203	00030	2	330 WATSON AVE
HENDERSON, JOSEPH P. & SHIRLEY ANN	0261	144	30		00352500			2	333 KINGSLAND AVE
HENNING, KEITH & KIM MARIE	0055	28	28		00071800	08417	00836	2	483 FIFTH AVE
HENNING, KYLE D & LAURA L	0098	52	3		00131800	01170	00522	2	110 COURT AVE
HENRIQUES, ARMANDO & MARIA	0211	118	7		00284300	08099	00484	2	122 FOREST AVE
HENRY, BRIAN P.,ETALS.	0109	57	19		00147000	07725	00169	2	333 WILLOW AVE
HERASME, FELIX M CASTILLO ETAL	0310	170	20.02		00412200	02218	01568	2	831 RIVERSIDE AVE
HERAUT,SUZANNE	0006	4	15		00008300	03683	01200	2	39 KEARNEY ST
HERMAN, DAVID & KAREN	0408	219	19		00549800	08766	00894	2	610 LEWANDOWSKI ST
HERMES, AUKI	0404	217	17		00543900	05412	00558	2	731 UNION AVE
HERNANDEZ-CAPULIN,MARCOS ETALS	0212	118	15		00285000	05051	00766	2	148 FOREST AVE
HERNANDEZ, CHASE A ETAL	0170	91	10		00229100	02742	01258	2	547 FREEMAN ST
HERNANDEZ, EMILY & HERNANDEZ, JOSE	0297	166	10.01	C0003		03287	01116	2	751 MARIN AVENUE
HERNANDEZ, JESENIA M ETALS	0070	36	13		00093200	04842	01168	2	127 SUMMIT AVE
HERNANDEZ, MILTON & JAIME A	0001	1	8		00000900	03125	02195	1	RIVERSIDE AVE
HERNANDEZ, MILTON E ETALS	0007	4	32		00010000	04772	01052	2	46 RIVERSIDE AVE
HERNANDEZ, SERGIO A	0070	36	6		00092500	04330	01754	2	622 THIRD AVE
HERNANDEZ, SVETLANA ETAL	0272	152	24		00368600	04322	00260	2	552 FOREST AVE
HERNANDEZ, VICTORINO	0209	117	17		00280300	03057	01086	2	156 PAGE AVE
HERNANDEZ,GABRIEL ETALS	0342	188	6		00456900	04924	00282	2	320 WILSON AVE
HERO, MARY E & ROBERT B	0293	162	13		00397500	02822	02292	2	663 KINGSLAND AVE
HERQUINIGO, HUBERTH & ALICIA ETAL	0238	132	35		00320300	05295	00972	2	251 NEW STREET
HERRERA, JOHN HAWER	0174	96	3		00234900	02669	01422	2	618 MILTON AVE
HERRERA,FERNANDO A ETALS	0063	33	8		00082500	05028	00491	2	524 LAKE AVE
HERZ (ETAL), ASHRAF F	0258	143	20		00348100	01334	02180	2	367 MAPLE AVE
HESERI CAPITAL 506 ANTHONY CT LLC	0211	117	44.03			05316	01415	2	506 ANTHONY COURT
HESSIAN, JOANN S	0201	112	9		00269700	02532	01660	2	281 LAFAYETTE AVE
HEWAWITHARANA, AMANDA (ETAL)	0009	5	19		00012700	01757	01879	2	54 KEARNEY ST
HEWETT, RUTH	0290	161	9		00393900	08210	00069	2	527 THIRD ST
HIEL, DENNIS A & ANTONIA C	0185	102	34		00248000	01804	00990	2	667 NEW JERSEY AVE
HILAS, DEMETRIOS T & ANGELA M	0189	104	23.02			01133	01936	2	232 SUMMIT AVE
HILCHER,HILLARY &LUCHESE,CECILIA	0301	170	4.01	C0332	00406432	03514	01467	2	651 RIVERSIDE AVE
HILDEBRANDT, ROBERT C	0219	123	25		00294400	02581	00990	2	166 POST AVE
HILKENE,GRACE	0384	209	40.02		00516300			2	513 SUMMER AVE
HILL, KATHRYN	0353	193	10		00473600	07964	00584	2	643 CHASE AVE
HILLSIDE CEMETERY	0091	47	1		00122300			15E	2 ORIENT WAY
HINOJOSA, SAYRA ETAL	0425	235	27		HM00570200	02279	00718	2	348 ORIENT WAY
HINTZEN, ELIZABETH	0105	56	3		00141500	08781	00309	2	134 VALLEY BRK AVE
HINZ, WENDY J	0297	166	14		00403500	08622	00973	2	360 LEWANDOWSKI ST
HIRKALER,JASON	0322	179	4		00428600	03311	01504	2	122 KINGSLAND AVE
HIRSCH, FREDERICK	0133	67	18.01	C0031		09246	00093	2	270 STUYVESANT AVENUE

TAXING DISTRICT NO. 32 LYNDHURST

COUNTY NO. 02 BERGEN

NAME OF OWNER ADDITIONAL OWNERS	PAGE NO.	BLOCK NO.	LOT NO.	LOT QUALIF.	ACCOUNT NO.	DEED BOOK	DEED PAGE	CLASS	PROPERTY LOCATION
HIRSCH, PATRICIA A.	0401	216	17		00539300	04084	01416	2	6 REGINA COURT
HIRTH, GEORGE W. & CAMILLE A.	0036	17	23		00046500			2	417 SIXTH AVE
HJ 334 RIVERSIDE AVE LLC	0095	49	31		00127000	03455	00357	2	334 RIVERSIDE AVENUE
HJ 334 RIVERSIDE AVENUE LLC	0094	49	29		00126800	03323	00750	2	RIVERSIDE AVE REAR
HLADEK, PATRICIA M	0165	88	11		00223400	09516	00246	2	577 NEW JERSEY AVE
HML INVESTMENT PROPERTIES LLC	0148	77	3.01	C0003	00199200	01429	00712	4A	464-470 VALLEY BRK AVE
HML INVESTMENT PROPTY LLC	0148	77	3.01	C0004	00199300	01671	00073	4A	464-470 VALLEY BRK AVE
HN CAPITAL GROUP RENTAL LLC NJ	0078	40	12		00104000	04785	01029	2	650 RUTHERFORD AVE
HO, VICTOR ETAL	0118	60	28		00159100	05324	00939	2	286 WILLOW AVE
HOEY, PATRICK J & M	0075	39	3.02		00099900			2	618 SIXTH AVE
HOFF, MARTIN G & FILOMENA M	0220	124	16		00296300	09502	00301	2	142 FERN AVE
HOFFMAN (ETAL), DARREN	0183	102	6.01	C0020		00667	02061	2	630 VALLEY BRK AVE
HOFMEISTER, GARY	0345	188	55		00461800	09656	00365	2	315 HARDING AVE
HOGAN, MICHAEL J & DESOUSA, JENNIFER A	0116	60	3		00156500	02267	01870	2	208 TONTINE AVE
HOLICKI, KAZIMIERZ & BRONISLAWA	0269	151	12		00364500			2	502 PAGE AVE
HOLLAND (ETAL), DARRIN C	0406	218	15		00547300	08493	00053	2	719 TEN EYCK AVE
HOLLAND, JOHN & KAREN	0315	175	4		00419400	07864	00680	2	715 CEDAR STREET
HOLLAND, ROBERT & NICOLE	0167	90	2		00225800	00583	01339	2	274 GREEN AVE
HOLLIICK, ERIC M. & SILVIA M.	0105	56	7		00142000	01612	01465	2	152 VALLEY BRK AVE
HOLT, GARY & MAUREN M.	0072	37	17		00096000			2	617 THIRD AVE
HOOPER, JAMES & MARILYN	0404	217	20		00544200	07823	00079	2	735 LOUISE COURT
HOOPER, THOMAS E. & JANET M	0074	38	9		00097300			2	620 FIFTH AVE
HOPPUS, CYNTHIA A	0048	24	9		00062600	09109	00339	2	133 JENNESS PL
HORAN, BRIAN M. & BRENDA L.	0259	144	7		00350300			2	348 MAPLE AVE
HORGAN, CORNELIUS J.	0136	69	9.02		00183600			2	315 WEART AVE
HORNIACEK, THOMAS & THERESA	0340	187	38		00454700	08450	00162	2	369 WILSON AVENUE
HORNSTRA, D. & CUNEO, R.	0266	149	14		00360600	08667	00491	2	565 SOLLAS COURT
HORNSTRA, JASON	0317	178	4		00422400	02443	01638	2	114 COPELAND AVE
HOROSIESKI, CATHERINE AKA MEEHAN	0056	29	7		00072900	08067	00282	2	466 RUTHERFORD AVE
HORYD, JOSEPH J. & MARY	0334	182	20		00446400	08317	00622	2	645 TENTH ST
HOSSAIN, ANOWAR & CHOWDHURY, SHERTAZ	0188	104	6		00251400	02109	00034	2	720 NEW YORK AVE
HOUGHTON, JOHN & MARGARET	0001	1	7		00000800			1	RIVERSIDE AVE
HOUGHTON, JOHN R & MARGUERITE	0236	132	8		00317700			2	206 PAGE AVE
HOULIHAN, JOSEPH P. & KATHLEEN P.	0063	33	9		00082600	07731	00886	2	526 LAKE AVENUE
HOUSING AUTHORITY OF BERGEN COUNTY	0124	63	5.01		00168000	02491	01017	15C	281 STUYVESANT AVE
HOWELL, NATHAN JR. & ELAINE	0177	98	22		00239300			4A	276 RIDGE RD
HOWES, DAWN	0060	31	8		00078300	03105	01546	2	546 SIXTH AVE
HPT PROPERTIES LLC NJ	0175	97	3		00236300	03876	00769	4A	260 RIDGE RD
HRICIK, PAUL D. & LINDA A.	0231	131	1		00311400			2	176 FOREST AVE
HRONOWSKI, JOHN K & HELEN G	0371	205	34		00498400			2	455 ROOSEVELT AVE
HRYSKO, EDWARD JR & LORRAINE	0155	80	13		00209300			2	286 CLEVELAND AVE
HUANG, SAMUEL & DOSCHER, ORION	0021	10	9		00026500	05062	00269	2	326 RUTHERFORD AVE
HUANG, SHICHANG & HONGCAI ZHAO	0243	134	9		00327100	09161	00447	2	525 STUYVESANT AVE
HUGHES, DARIUS & KAREN	0164	87	15		00222200	00819	00110	2	565 FERN AVE
HUGHES, SIMONE S	0006	4	14		00008200	01584	01374	2	37 KEARNEY ST
HUGHES, MARGARET M	0316	177	8		00421000	04967	00227	2	711-713 STUYVESANT AVE
HUGHES, SUSAN DE FRESSINE	0079	41	1		00105400	03975	00978	2	4 SUMMIT AVE
HUI (ETAL), WAYNE	0369	205	4		00495400	08659	00170	2	446 HARDING AVE
HUMANE SOCIETY OF BERGEN COUNTY	0128	65	17					4A	221-223 STUYVESANT AVENUE
HUMANE SOCIETY OF BERGEN COUNTY	0128	65	17		00173400	08700	00565	15D	221-223 STUYVESANT AVENUE
HUNG, TONY (ETAL)	0325	179	50		00433300	01737	02174	2	223 COPELAND AVE
HUNTAKUL, SOMPIS ETALS	0150	77	33		00202300	05277	00068	2	318 GRANT AVE
HURST EQUITY LLC	0132	67	15		00178700	04847	00771	4A	288 STUYVESANT AVE
HURTADO, NELLY V ETAL	0029	15	10		00036700	04731	00497	2	117 DELAFIELD AVE
HURYK, STEPHEN & JACQUELINE	0236	132	17		00318600			2	234 PAGE AVE
HWANG, SUNG SUK	0152	78	1.01	C0219	00203400	09475	00403	2	250 GRANT AVE
HYPPOLITE, RAMSEY & MELISSA GERMAIN-	0349	190	3		00467100	04341	01566	15F	334 ROOSEVELT AVE
I&G DIRECT REAL EST 32G LP	0419	231	8		HM00564200	01611	01026	4B	300 CHUBB AVE
IACONO, MICHAEL J & DIANA A	0271	152	13		00367500	03368	01538	2	504 FOREST AVE
IANDOLI, NICHOLAS & GIAMBALVO, CHARLES	0212	118	14		00284900	04900	01676	2	142 FOREST AVE
IANNACONE, KATHLEEN	0366	204	7		00492000	09287	00307	2	450 WILSON AVE
IANNITELLI, MARCO & LIBERATO	0220	124	17		00296400	02820	01719	2	148 FERN AVE
IARKANE, FODIL & FATIMA & IMANE	0006	4	7		00007500	04914	01699	2	5 KEARNEY ST
IBAROLA, GRACIELLA, ETALS.	0267	150	1		00361900	07739	00043	2	534 SOLLAS COURT
IBRAHIM, FARBOS	0102	54	16		00137400	00493	00127	2	236 PARK AVE
IBRAHIM, JOHN & SARAH	0064	33	25		00084100	01627	02394	2	535 THIRD AVE
IBRAHIM, YOUSSEF	0302	170	4.01	C0338	00406438	04039	01567	2	651 RIVERSIDE AVE
IDYK, WILLIAM R. & AGNES D.	0197	110	15.01		00265100			2	815 PENNSYLVANIA AVE

TAXING DISTRICT NO. 32 LYNDHURST

COUNTY NO. 02 BERGEN

NAME OF OWNER ADDITIONAL OWNERS	PAGE NO.	BLOCK NO.	LOT NO.	LOT QUALIF.	ACCOUNT NO.	DEED BOOK	PAGE	CLASS	PROPERTY LOCATION
ILARDI (ETALS), SALVATORE	0130	66	17	B01	00176500	00038	01672	4A 242	STUYVESANT AVENUE
ILARDI, SALVATORE & LILLA	0130	66	17					4A 242	STUYVESANT AVE
ILARDI, SEBASTIAN & GRACE	0270	151	19		00365200	07871	00583	2 522	PAGE AVE
ILARDI, SEBASTIAN & NUNZIA	0282	156	8		00382500	04636	00546	2 566	FERN AVE
ILDEFONSO, JOEL ETAL	0112	58	15.01	C0006	00150700	04720	00595	2 287	WILLOW AVE
IMMEDIATE, ANTONIO P	0376	207	29.01		00505900	00946	00159	2 783	FIFTH STREET
IMPERIALE CATALANO, ANTONINA	0272	152	29.01		00369201	01887	01942	2 475	RIDGE RD
IMPERIALE, ANDREA (ETAL)	0289	160	14		00392400	01887	01961	4A 448	RIDGE ROAD
IMPERIALE, MARIA & CATALANO, A.	0289	160	9		00391900	01887	01948	2 609	PAGE AVE
IMPERIALE, MARIA ETAL	0289	160	11		00392100	05065	00967	2 601	PAGE AVE
INAL, FIGEN	0277	154	14.02		00376200	03835	01966	2 439	RIDGE RD
INCALCATERRA, VINCENT C & ANN MARIE	0258	143	26		00348700	08514	00998	2 353	MAPLE AVE
INCI, ALI & MEVLIDE	0192	105	33		00256900	08484	00766	2 212	MOUNTAIN WAY
INCI, ALI & MEVLIDE & OZCAN	0187	104	4		00251200	03912	00375	2 710	NEW YORK AVE
INCI, ERCAN	0144	75	20	C0325	00193600	05432	00115	2 363	FERN AVE
INCI, VELI & NAZLIE	0358	196	9		00479500	08608	00967	2 625	SEVENTH ST
INCIONG, MAXIMO J. & ESTER O.	0369	205	7		00495700	07804	00593	2 466	HARDING AVE
INCIONG, NICHOLAS J & CYNTHIA GREY	0146	76	6		00196000	08381	00523	2 309	GRANT AVE
INDRI, MICHAEL & LORI PARKER-	0395	214	4		00531000	03071	00845	2 612	FOURTH ST
INDRI, MICHAEL E. & LORI P.	0397	214	30		00533600	07498	00104	2 624	FOURTH STREET
INFANTE, LUCIANO & CARMELA	0269	151	13		00364600	07353	00014	2 504	PAGE AVE
INFANTE, ANTOINETTE	0152	78	1.01		00204000	03545	01920	2 250	GRANT AVE
INFINITY BROADCASTNG RADIO TWR INC	0417	229	6		HM00562300	08652	00459	4B	VALLEY BRK AVE & POLITO
INFURNA, EMANUELE & GIUSTINA	0350	191	5		00468500	07962	00043	2 368	ROOSEVELT AVE
INFURNA, SALVATORE & IZABELA	0088	45	21.01	C0076	00118200	08795	00664	2 743	SECOND AVE
INGENITO, JOHN	0277	154	8		00375000	01221	00017	2 526	POST AVE
INGRAFFIA JR, RICHARD	0335	183	10		00447400	05528	00293	2 728	STUYVESANT AVE
INGWENSEN, ERIC	0394	213	28		00529900	01790	02197	2 734	FOURTH ST
INSUA. JUAN & SANTOS, JUANA	0328	180	15		00437400	04543	00206	2 354	KINGSLAND AVE
INTINDOLA, BRYAN & ANGELA	0124	63	3		00167800	04453	00125	2 238	TONTINE AVE
INTINDOLA, JOSEPH & LINDA	0354	193	22		00474800	07162	00251	2 660	TENTH ST
INTRIAGO PISCO KLEBER M	0095	49	33		00127200	02210	00521	2 330	RIVERSIDE AVE
INTWALA, DIPAK K & LATA D	0027	14	2		00343300	09489	00304	2 348	SECOND AVE
INVERNIZZI, HUGO & PAZ, BENJAMIN	0384	209	35		00515800	03599	01560	2 527	SUMMER AVE
IORIO, SAMUEL, JR. & KATHLEEN	0057	29	26	C0101	00074800			2 22	LAFAYETTE PL
IPARRAGUIRRE, ALPIO	0370	205	14		00496400	04192	00352	2 492	HARDING AVE
IPPOLITO, ROBERT F. & DIANE T. B.	0255	142	44		00345000	07483	00837	2 363	PAGE AVE
IPPOLITO, NICOLAS & MICHAEL & CHRISTIAN	0368	204	33		00494500	04974	00832	2 471	HARDING AVE
ISKANDAR, SOBH Y Z & NADIA S	0312	172	12		00415000	01724	00710	2 231	WILSON AVE
ISLAM, MOHAMMED NAZRUL	0285	157	20		00386900	09441	00180	2 364	RIDGE RD
ISLER, GIRAY & DENIZ	0333	182	9		00445500	08912	00114	2 332	SANFORD AVE
ISOLDI, ANN	0255	142	35		00344000	07781	00985	2 405	PAGE AVE
ISOLDI, PETER	0307	170	10		00408926	04802	01871	2 747	RIVERSIDE AVE
ISOLDI, PETER GUY	0410	221	7.01		00552200	08272	00207	2 623	SCHUYLER AVE
ISOLDI, PETER	0305	170	10	C0011	00408901	04915	00706	2 747	RIVERSIDE AVE
ISUF AJ, LEONIDA	0143	75	10		00192500	03355	02034	2 315	LINCOLN AVE
ITS LIT SMOKE SHOP LLC	0321	179	1.01		00428200	05534	01807	4A 600	RIVERSIDE AVE
ITS LIT SMOKE SHOP LLC	0321	179	2		00428400	05534	01837	4A 612	RIVERSIDE AVE
IUELE, JOSEPH & ROSE TRSTES	0069	36	1		00092000	02103	00373	4A 122	RIDGE RD
IUELE, JOSEPH & ROSE TRSTES	0256	143	4		00346300	02103	00367	2 350	PAGE AVE
IUELE, PASQUALE & NANCY	0318	178	20.01		00423800			2 202	COPELAND AVE
IUELE, PASQUALE & NUNZIA (NANCY)	0383	209	24		00514700	09588	00388	4A 653	RIDGE RD
IULIANO, FELICE F & ANTONIETTA	0188	104	16		00252300	02206	00749	2 245	MOUNTAIN WAY
IVERSON, CHARLENE A	0091	46	20		00121500	03075	00747	2 733	NEW YORK AVE
IWUC, REMIGIUSZ	0086	44	16	C0101	00115100	04756	00978	2 745	THIRD AVE
IX 130 134 STUYVESANT AVENUE LLC	0026	11	21.01		00032600	05479	00393	4C 130-134	STUYVESANT AVE
IZQUIERDO, WILLIAM A & MARIA D	0110	57	28		00147900	03518	00144	2 167	FERN AVE
IZZO, SANDRA	0412	221	16		00554700	02052	01334	2 745	TEN EYCK AVE
J & K INVESTMENT GROUP LLC	0166	89	4.02		00224700	02589	00516	2 535	VALLEY BRK AVE
J & N REALTY LLC	0168	90	15		00227200	08595	00880	4A 267	RIDGE RD
J & N REALTY LLC	0168	90	16		00227300	08595	00857	4A	GUTHEIL PL & RIDGERD
J & N REALTY LLC	0168	90	19		00227500	08595	00880	4B 555	GUTHEIL PLACE
J J & A AUTO LLC	0183	102	14.02		00245400	02364	00671	4A 650	VALLEY BRK AVE
J J & A AUTO LLC	0183	102	16.02		00245600			1	VALLEY BRK AVE
JABLONSKI, MARILYN	0361	200	15	C0011	00484300	03169	01835	2 670	CHASE AVE
JACK, ROMALDO & SHANIQUE A	0395	214	3		00530900	04180	00884	2 608	FOURTH ST
JACKSON, JOSEPH G. & ROSEMARY	0368	204	29		00494100	07973	00169	2 487	HARDING AVE
JACOBO, FELIPE & BORRIRAJ, NUCHANART	0139	70	6		00187000	04275	00863	2 295	PINE STREET



TAXING DISTRICT NO. 32 LYNDHURST

COUNTY NO. 02 BERGEN

NAME OF OWNER ADDITIONAL OWNERS	PAGE NO.	BLOCK NO.	LOT NO.	LOT QUALIF.	ACCOUNT NO.	DEED BOOK PAGE	CLASS	PROPERTY LOCATION
JACOBS, KAREN	0143	75	12		00192700	09318 00180	2	323 LINCOLN AVE
JACOBS, RICHARD & MILDRED	0147	76	32		00198600		2	312 LINCOLN AVE
JACOBSEN, ARLENE	0373	206	25		00501800	08525 00452	2	483 JAUNCEY AVE
JACQUIN, BEVERLY	0277	154	14.02	C0005	00376100	02883 01750	2	439 RIDGE RD
JADKOWSKI (ETAL), DIANNE S	0162	86	7		00219100	08233 00663	2	333 MILBURN AVE
JADOL, MARY E.	0304	170	9	C2007	00408300	07626 00531	2	735 RIVERSIDE AVE
JAMAL, NEELUFAR	0283	156	23		00383900	03636 01608	2	529 POST AVE
JAMES DOHERTY & JOSEPH DOHERTY	0403	217	6		00542700	01600 01898	2	714 TEN EYCK AVE
JAMES, TAYLOR E & HAN KENNETH	0296	165	7		00401500	04680 01654	2	715 MARIN AVE
JAMGOCHIAN, JON	0074	38	14		00097800	03041 02098	2	49 SUMMIT AVE
JANES (ETAL), CARL R	0333	181	37		00444400	08140 00736	2	640 STUYVESANT AVE
JANG, HOINGDUCK&SEO, KOUNGHOA	0215	119	9		00288900	04988 00312	2	456 RIVERSIDE AVE
JANI, HIMANSHU & CHAULABEN	0037	18	3		00047500	09050 00174	2	28 DELAFIELD AVE
JANKOWSKI, DENNIS & DEBORAH	0085	43	20		00112800	07748 00873	2	727 LAKE AVE
JANKOWSKI, ROBERT & DIANE	0141	71	4		00189300		2	248 LIVINGSTON AVE
JANS, DAVID R & DIANA K	0117	60	24		00158700	08123 00453	2	294 WILLOW AVE
JANUSZKIEWICZ, EVA NICOLE	0177	98	19		00239100	02483 00221	4A	286 RIDGE ROAD
JANZ, MICHAEL GERRET&NATHALIA	0367	204	19		00493100	04445 00886	2	747 SIXTH ST
JAQUEZ, ALEXIS M & TAVAREZ, ANA J	0225	125	30		00303400	05137 00073	2	241 POST AVE
JARA, JORGE & MORALES, ROSA	0384	209	40.01		00516200	03235 00894	2	515 SUMMER AVE
JARA, VICTOR JR., ETALS.	0052	27	3		00068300	07921 00917	2	58 LAFAYETTE PL
JARACHEVARRIA, SILVINO	0232	131	16		00312900	09123 00373	2	248 FOREST AVE
JARAMA, SANDRA	0324	179	30	C0002		03527 01116	2	250 KINGSLAND AVENUE
JARVIS (ETAL), RICHARD L	0406	218	6		00546300	09060 00135	2	718 ELIZABETH AVE
JARVIS JR, R., JARVIS SR., R. & A.	0356	195	5		00477700	08435 00153	2	607 EIGHTH STREET
JARVIS, RICHARD L. & AMELIA	0129	65	31		00174600		2	216 JAY AVE
JASINSKI, RICHARD SR. & JAMIE H.	0240	133	18		00323500		2	264 NEW STREET
JASZCZULT, DONNA	0290	161	3		00393300	02819 00259	2	638 PAGE AVE
JAVIER, RHONDA&JAVIER, MARIE ANGELIQU	0272	152	31		00369300	04945 00001	2	559 PAGE AVE
JAZWINSKI, KRZYSZTOF & ALICJA	0126	64	15		00171100	08646 00934	2	217 TONTINE AVE
JENNINGS, MARY JO	0404	217	24		00544600	01794 02310	2	732 LOUISE COURT
JENNINGS, MICHELLE	0341	188	5		00456800	04677 01527	2	316 WILSON AVE
JENSICKE, CHARLES F	0362	201	11		00485700	08573 00261	2	461 THOMAS AVE
JERC PARTNERS VII LLC	0419	231	5		HM00563900	02894 01848	4C	240 CHUBB AVE
JERINSKY, DERICK & EPSTEIN, JANNA	0403	217	10		00543100	02417 00708	2	734 TEN EYCK AVE
JEWELL JOSEPH & CATHY ANN	0347	189	7		00464800		2	336 HARDING AVE
JHONG, MERIDANGELA C GUTIERREZ	0022	10	16		00027300	03957 01346	2	27 LIVINGSTON AVE
JIANG, QIUFAN & LIN, LIN	0099	52	13		00132800	05064 01001	2	237 PEABODY AVE
JIANG, DONGXIAN & WANG, LINZHI	0182	102	6.01	C0018		04988 00844	2	630 VALLEY BRK AVE
JIMENEZ (ETALS), MARIA	0027	14	6		00034700	08531 00417	2	358 SECOND AVE
JIMENEZ, DANIEL E	0017	7	27.01		00020901	00236 02415	2	160 PARK AVENUE
JIMENEZ, EDWIN & THERESA A	0269	151	4		00363700	08619 00542	2	428 PAGE AVE
JIMENEZ, LIZ & SIXTO	0398	215	10		00534900	04500 00252	2	611 LEWANDOWSKI ST
JIMENEZ, SILVIA L	0080	41	8		00106100	04260 01563	2	724 RUTHERFORD AVE
JIMENEZ, ERNESTO GONZALEZ ETAL	0159	83	16		00214200	04903 00584	2	312 CHASE AVE
JINKS, ROBERT A	0206	116	1.06		00276700	00375 00762	2	22 PAGE AVE
JINORIO, JARRETT & DIANNA	0256	142	49		00345500	05039 00814	2	345 PAGE AVE
JIOSI, GERALD & JANICE	0034	16	59		00043900	07406 00142	2	343 MANOR COURT
JIOVENETTA, ANTHONY (ETAL)	0334	182	16.02		00446100	01919 00372	2	362 SANFORD AVE
JJM REAL PROPERTY LLC NJ	0378	207	52		00508300	03281 00643	2	732 SIXTH ST
JOAQUIN, RAMON J ETAL	0313	174	5		00417300	04904 01399	2	128 SANFORD AVE
JOHNS, LASHANA M ETAL	0105	56	4		00141600	05081 01955	2	138 VALLEY BRK AVE
JOHNSON KATHLEEN S.	0005	4	5		00007300		2	118 RUTHERFORD AVE
JOHNSON, ALEXANDER L	0065	34	5		00085700	03401 01952	2	516 THIRD AVE
JOHNSON, INGA-BRITT ETALS	0373	206	20		00501300	05317 01104	2	495 JAUNCEY AVE
JOHNSON, JULEEN	0355	194	9.03		00476500	04102 01212	2	619 CHASE AVE
JOHNSON, CAROL	0071	36	17		00093600	04996 00540	2	631 SECOND AVE
JONES, ROBERT & MARILYN	0103	55	8		00138900	07474 00519	2	271 LYNDHURST AVE
JONES, THERESA M.	0300	170	4.01	C0111	00406411	07858 00395	2	651 RIVERSIDE AVE
JORDHEN, TSERING	0225	125	33		00303700	04409 00696	2	233 POST AVE
JORGE, VICTOR & TRACY	0330	180	40.01		00440000	08514 00155	2	313 COPELAND AVE
JOSE M&SONS INC NJ	0325	179	47		00433000	04433 01843	4C	245 COPELAND AVE
JOSE, MARIO & MARIA ISABLE	0355	193	28		00475400	07470 00091	2	636 TENTH ST
JOSHI, VEDANT & THAKUR, JANHAVI	0185	102	40.01		00248600	05091 00668	2	645 NEW JERSEY AVE
JOSHI, VIVEK & SHRUTI	0142	72	10		00190400	08116 00211	2	360 NEW YORK AVE
JOSHI, AKSHAY P ETAL	0203	113	2.01	C0024	00272100	03525 01251	2	855 VALLEY BRK AVE
JOSHUA HOLDINGS LLC	0148	77	3.01	C0007	00199600	09404 00288	4A	464-470 VALLEY BRK AVE
JOYCE B REGA IRREVOCABLE LIVING TR	0331	181	18		00442400	05450 00778	2	629 TENTH ST

TAXING DISTRICT NO. 32 LYNDHURST

COUNTY NO. 02 BERGEN

NAME OF OWNER ADDITIONAL OWNERS	PAGE NO.	BLOCK NO.	LOT NO.	LOT QUALIF.	ACCOUNT NO.	DEED BOOK	DEED PAGE	CLASS	PROPERTY LOCATION
JOYCE HOLDING LLC	0264	147	16		00357200	00871	00732	4A	437 KINGSLAND AVE
JP MORGAN CHASE BK	0165	88	1		00222400	09171	00245	4A	556 VALLEY BRK AVE
JP MORGAN CHASE BK	0165	88	2		30222500	09171	00245	4A	VALLEY BRK AVE
JP MORGAN CHASE BK	0165	88	5		00222800	09171	00245	4A	303 RIDGE RD
JT REALTY LLC	0171	93	16		00231000	02448	00508	4A	216 RIDGE RD
JUAREZ-SOLIS, JOSE ETAL	0008	4	39		00010800	05362	01552	2	16 RIVERSIDE AVENUE
JUAREZ, MANUEL	0162	86	11		00219500	01977	00204	2	347 MILBURN AVE
JUBY, JOHN C & AYUMI	0063	33	14		00083000	05253	01772	2	542 LAKE AVE
JUDY FELD REAL EST LLC	0126	64	8		00170400	08783	00481	4A	227-229 STUYVESANT AVE
JULE,DAEGAN & KERSHAW,BETH	0130	66	14		00176100	05051	01323	2	317 TONTINE AVE
JUMANIYAZOVA, KHALIMA	0271	152	15		00367700	03306	01628	2	514 FOREST AVE
JUN, JENNY W	0154	78	5		00207100	00606	00268	2	289 CLEVELAND AVE
JUNE,JEFFREY R & PATTY	0059	30	15		00076700	09265	00126	2	543 SIXTH AVE
JURCZYK, RENATA	0395	214	11		00531700	07274	00266	2	627 THIRD ST
JURKIEWICZ BARBARA	0243	134	19		00328200			2	522 PROSPECT PL
JUSTUS, GRACE	0014	6	30		00017400	02569	00785	2	62 PARK AVE
KAABI, HADI	0262	145	21		00354600	02889	02152	2	5 VAN EYCK COURT
KABASHI, ENDRI	0214	118	44.01		00287900	04662	00859	2	476 RIVERSIDE AVENUE
KACZMAR, DONALD & BARBARA	0376	207	22		00505200	07713	00832	2	767 FIFTH ST
KADEN (ETAL), CRAIG	0277	154	10		00375200	08492	00841	2	534 POST AVENUE
KADRI, ABRAR	0384	209	37		00516000	03025	00843	2	521 SUMMER AVE
KAHSE, JERRY & CHARLENE	0236	132	20		00318900	07453	00115	2	244 PAGE AVE
KAJO, VULLNET	0030	15	26		00038200	03160	01429	2	130 LIVINGSTON AVE
KAJO, VULLNET	0380	208	10		00510300	01675	01488	2	735 RIDGE RD
KAKAR, ABDUL W & MICHELLE	0061	31	29		00080400	04357	01700	2	521 FIFTH AVE
KALEJA, MIROSLAW & KRYSZYNA	0022	10	19		00027600	07926	00958	2	35 LIVINGSTON AVE
KALISCH, DAWN	0073	38	7		00097100	07496	00618	2	616 FIFTH AVE
KALISIAK,TOMASZ&PIWNICKA,AGNIESZKA	0033	16	44		00042700	03102	00300	2	56 LIVINGSTON AVE
KALKAN, IHSAN & ASLI BERRIN	0186	103	3		00249700	01044	00246	2	754 PENNSYLVANIA AVE
KALPOUZOS, SERAFIM	0337	186	9.01		00450400	01449	01025	2	377 THOMAS AVE
KAMARA,AMADOU	0063	33	13		00082900	04905	00782	2	540 LAKE AVE
KAMEL, NANCY & ANTONIO	0346	189	2	C0005	00462700	05191	00778	2	846 RIVERSIDE AVE
KAMINSKI, CAROL	0291	161	15		00394500	07747	00986	2	635 KINGSLAND AVE
KAMINSKI, CHESTER & SILVANA	0214	118	44.02		00288000	08395	00976	2	472 RIVERSIDE AVE
KAMINSKI, SILVANA & CHESTER	0137	69	10.02		00183702	00932	00475	2	319 WEART AVE
KAMINSKI,CHARLES R. & VICKIE	0113	58	25		00151700	07107	00015	2	165 VALLEY BRK AVE
KAMIYAMA,KENTO&MARIA	0245	136	6		00331000	05012	01456	2	324 FOREST AVE
KAMZE, AYL & YUNUS	0197	110	12		00264800	00390	01383	2	233 VAN BUREN ST
KANE, ROBERT J. & CAROLINE A.	0126	64	6.02		00170200			2	268 ORIENTAL PL
KANE,JOHN P&(CASOLA)RACHEL	0046	23	23		00059700	04012	00777	2	554 SECOND AVE
KANG HOLDINGS LLC (ETAL)	0131	67	1		00177200	01883	01552	4A	256 STUYVESANT AVE
KANG, SUNDEEP SINGH & RUPINDER KAUR	0407	218	21		00547900	04446	00864	2	701 TEN EYCK AVE
KANGRIWALA, DHARMESH	0135	68	22		00181300	09322	00033	2	350 STUYVESANT AVE
KANNAPPAN, PREETHA BANNU ETAL	0054	28	10		00070200	02913	02062	2	506 SIXTH AVE
KANTOR, CHRISTINA	0356	195	7		00477900	04863	00107	2	615 EIGHTH ST
KAPADIA, INDRAVADAN & RANJAN	0060	31	17		00079200	08708	00237	4A	39 RIDGE RD
KAPP, WILLIAM & LAUREN	0111	58	8		00150000	01871	02264	2	190 TONTINE AVE
KARA, MAGGIE	0054	28	14		00070500	04495	01994	2	25 JACKSON PL
KARA,DAREK	0027	13	9		00033900	04167	00105	2	161 LIVINGSTON AVE
KARABEN, SINAN M	0303	170	4.01	C0348	00406448	01977	02473	2	651 RIVERSIDE AVENUE
KARABYNOSH, VLADYSLAV & ZHANNA	0318	178	17		00423500	01533	02267	2	178 COPELAND AVE
KARAS,BENJAMIN & LAUREN R. (ETALS)	0244	135	12		00329900	05424	00558	2	517 WEART AVE
KARAYANNIS,JOHN ETALS	0162	86	4.02		00218800	05033	00534	2	325 MILBURN AVE
KARLOK, STEVEN J. & NILDA	0147	76	31		00198500	07745	00328	2	316 LINCOLN AVE
KARST, LORRAINE A.	0402	216	37		00541300	07478	00156	2	744 THIRD ST
KARTANOWICZ (ETAL), KENNETH	0009	5	7		00011600	08235	00302	4A	35 PARK AVE
KAROWSKI, ANNA K	0337	186	11		00450700	08751	00488	2	367 THOMAS AVE
KASPER, JOSEPH & JOYCE	0063	33	15		00083100			2	548 LAKE AVE
KATTERMANN, KARL W	0226	125	37		00304100	09492	00048	2	223 POST AVE
KATZ, JAN & JILDA M.	0056	29	15		00073700			2	519 SIXTH AVE
KAUR, AMARJOT	0028	14	8		00034900	02194	01488	2	366 SECOND AVE
KAUR, NAVNEET	0277	154	14.02	C0004	00376000	04653	01836	2	439 RIDGE RD
KAUR, SANDEEP (SANDEEP) & JASWINDER	0072	37	18		00096100	05476	00173	2	613 THIRD AVE
KAVAL, MEHMET & HATICE	0298	168	8		00405100	04640	01825	2	455 ORIENT WAY
KAVULUDI,SYLVANS & BOINETT, ASCAR	0345	188	56		00461900	03600	00562	2	311 HARDING AVE
KAWAKAMI,ERIKA	0055	29	1		00072300	03544	01002	2	454 RUTHERFORD AVE
KAWALEK, GREGG & LISA A	0237	132	23		00319100	08605	00560	2	248 PAGE AVE
KAWALEK,LISA A TRSTES/ETALS	0116	59	31		00156000	04920	00038	2	216 WEBSTER AVE



TAXING DISTRICT NO. 32 LYNDHURST

COUNTY NO. 02 BERGEN

NAME OF OWNER ADDITIONAL OWNERS	PAGE NO.	BLOCK NO.	LOT NO.	LOT QUALIF.	ACCOUNT NO.	DEED BOOK	DEED PAGE	CLASS	PROPERTY LOCATION
KAYA, HALIL & YASEMIN YIGIT- KAZMIERSKI, LORRAINE	0294 0209	163 117	1.08 24		00398700 00280900	02737 00042100	02033 01367	2 2	724 PAGE AVE 527 WILLOW AVE
KDIRY, MALAK	0033	16	38		00042100	05224	01367	2	349 LAKE AVE
KEALY, DAVID A. & POTAMOUSIS, E.	0333	182	8		00445400	07627	00589	2	330 SANFORD AVE
KEANE, JOHN & DINA	0172	94	8.02		00232000	07763	00457	2	221 IRVING PL
KEANE, JOHN D & GROSS, ERIN	0084	43	6		00111300	04675	00993	2	720 FIFTH AVE
KEANE, JOHN M & DINA M	0330	181	7.02		00441200	09321	00106	2	334 COPELAND AVE
KEANE, JOHN M. & DINA	0171	94	7		00231800			2	217 IRVING PL
KEANE, JOHN & DINA M	0079	40	14		00104200	03591	01881	2	643 SIXTH AVE
KEARNEY, CELIA ANN	0010	5	24		00013200	05469	01172	2	40 KEARNEY ST
KEARNEY, JOHN P. & VALERIE	0391	212	13		00525400	07769	00982	2	723 FOURTH ST
KEARNEY, PAUL A. & JEANETTE	0353	193	12		00473800	08363	00418	2	651 CHASE AVE
KEARNS(ETAL), MICHAEL T	0129	65	25		00174000	08508	00573	2	257 ORIENTAL PL
KEARNS, BRIAN JOHN & MARIE ANN	0326	179	69		00435300	02521	00589	2	123 COPELAND AVE
KEARNS, DEREK & JOANN	0219	123	22		00294100	07733	00650	2	158 POST AVE
KEARNS, LINDA	0357	196	3		00478900	07828	00337	2	454 KINGSLAND AVE
KEARNY FEDERAL S/L ASS'N	0121	62	5		00164300			4A	307 STUYVESANT AVE
KEEFE, MICHAEL & ERIN	0087	44	25		00115900	04433	00507	2	709 THIRD AVE
KEELER, KELCEY S	0109	57	16		00146700	03583	01927	2	321 WILLOW AVE
KELICHNER, MATTHEW (ETAL)	0412	222	3		00555100	01670	00474	2	746 TEN EYCK AVE
KELLY, ANNE C	0279	154	14.02		00377700	08094	00122	2	439 RIDGE RD
KELLY, DENNIS & ELAINE	0214	118	43		00287800	08587	00638	4C	101-105 PAGE AVE
KELLY, KEVIN C & GAYLE	0147	76	30		00198400	08146	00845	2	318 LINCOLN AVE
KELLY, PETER B. & MARIA A.	0108	56	37		00145000	07698	00868	2	312 WATSON AVE
KELLY, DENNIS & ELAINE	0023	10	33		00029100			2	54 STUYVESANT AVE
KELLY, DENNIS & ELAINE	0131	66	20		00176800			4A	232 STUYVESANT AVE
KELLY, DENNIS & ELAINE	0158	83	9		00213300			4A	526-530 VALLEY BRK AVE
KELLY, JOANNE	0181	102	6.01					2	630 VALLEY BRK AVE
KELMENDI, ILIR & AGIM	0100	53	1.03		00134400	05124	00035	2	200 PEABODY AVE
KELNER, VILIJKA	0220	124	15		00296200	05126	01938	2	140 FERN AVE
KENNEDY, MAUREEN L	0025	11	7		00031300	00815	00666	2	117 LIVINGSTON AVE
KENNEDY, JAMES J. JR.	0196	109	17		00262900	08397	00746	2	278 NEWARK AVE
KENNY, HELEN E. & KENNY, RITA A.	0343	188	29		00459200			2	749 CHASE AVE
KERNER, JENNIE	0151	78	1.01		00206400	07888	00918	2	250 GRANT AVE
KERNER, JENNIE	0152	78	1.01		00203300	07446	00557	2	250 GRANT AVE
KERNER, JENNIE	0071	37	4		00094700	04918	01987	2	612 LAKE AVE
KERVEL, MICHAEL & SILVINA	0107	56	29		00144200	00047	02429	2	334 WATSON AVE
KESACK, MICHELLE A	0207	117	1.01		00278300	01307	00331	2	500 RIVERSIDE AVE
KHADEMI, PARI	0043	22	1.02		00055700	09170	00357	2	404 SECOND AVE
KHALIL, PAULA N	0035	17	15		00045700	04835	00540	2	1 LAFAYETTE PL
KHALIL, MARINA E	0322	179	11.01		00429300	04678	00588	2	148 KINGSLAND AVE
KHAN, ASAD & SALIM, SEHAR KAINAT	0114	59	5		00153400	05209	01823	2	214 COURT AVE
KHAN, JOHN TRSTE	0262	146	1		00354900	03128	00300	2	514 CHASE AVE
KHATRI, PRITESH & RUDY, JOANNA	0267	149	24		00361600	02980	01941	2	537 KINGSLAND AVE
KHOSLA, SHIERIE	0355	194	5		00475900	05496	01236	2	416 KINGSLAND AVE
KIBITILEWSKI, BEVERLY	0387	210	38		00520700	00855	00438	2	507 PARK PL
KICZEK, DONNA MARIE	0278	154	14.02		00376600	02834	00586	2	439 RIDGE RD
KICZEK, L., KICZEK, E. & D.	0414	222	35.01		00558300	00337	01420	2	731 SCHUYLER AVE
KICZEK, LORETTA	0289	160	12		00392200	00494	00970	2	456 RIDGE RD
KIDCHOB, JIRACHAI & RASSAMME	0164	87	13		00222000	08624	00458	2	571 FERN AVE
KILAJY PARK AVE LLC	0100	53	1.05		00134600	01327	00743	2	209 PARK AVE
KILDEA, JOSEPH P. & SYLVIA M.	0359	197	9		00480900	07642	00697	2	649 EIGHTH ST
KIM, CHONG BAE & HAE SOON	0142	72	9		00190300	08387	00951	2	356 NEW YORK AVE
KIM, DAE WON & JONG M	0199	111	2		00266600	01558	00440	2	201 LAFAYETTE AVE
KIM, DONG JIN & MYUNG JA	0067	35	2		00089100	07770	00822	4A	152 RIDGE RD
KIM, EUNICE G	0012	6	11.01			04374	00604	2	45-49 STUYVESANT AVENUE
KIM, HONGJUN	0070	36	7		00092600	03259	00351	2	626 THIRD AVE
KIM, JEFFREY	0104	55	12		00139300	08993	00106	2	283 LYNDHURST AVE
KIM, MIN J & JEE Y	0392	213	2		00527400	03266	00904	2	630 TEN EYCK AVE
KIM, SANG H & HEE J	0283	156	31		00384700	01830	00096	2	505 POST AVE
KIM, SIMON & CECILIA	0194	107	9		00260500	05415	01542	2	248 ORIENT WAY
KIM, SU JIN	0182	102	6.01			00812	01045	2	630 VALLEY BRK AVE
KIM, SUN JA	0182	102	6.01			02360	01691	2	630 VALLEY BRK AVE
KIMBALL, MARGARET & POSTASKI, JEFFREY	0346	189	2		00462900	08112	00301	2	846 RIVERSIDE AVE
KIMIL, OGUZ	0323	179	23		00430600	08349	00418	2	228 KINGSLAND AVE
KING, RICHARD A. & IRENE M.	0027	13	6		00033600			2	332 SECOND AVE
KINGSLAND DEVLPMNT URB RENEWAL LLC	0419	231	9		00564300	03298	00001	4B	1535 VALLEY BRK AVE
KINGSLAND DEVLPMNT URB RENEWAL LLC	0419	231	12		00564500	03298	00001	1	SALT MEADOWS

TAXING DISTRICT NO. 32 LYNDBURST

COUNTY NO. 02 BERGEN

NAME OF OWNER ADDITIONAL OWNERS	PAGE NO.	BLOCK NO.	LOT NO.	LOT QUALIF.	ACCOUNT NO.	DEED BOOK PAGE	CLASS	PROPERTY LOCATION
KINGSLAND DEVLPMNT URB RENEWAL LLC	0419	231	14		30564700	03298 00001	1	SALT MEADOWS
KINGSLAND DEVLPMNT URB RENEWAL LLC	0422	233	9.01			03298 00001	4B	1400A VALLEY BROOK AVENUE
KINGSLAND DEVLPMNT URB RENEWAL LLC	0422	233	10		00566300	03298 00001	1	VALLEY BRK AVE
KINGSLAND DEVLPMNT URB RENEWAL LLC	0422	233	11		00566400	03298 00001	1	SALT MEADOWS
KINGSLAND DEVLPMNT URB RENEWAL LLC	0422	233	12		00566500	03298 00001	1	MEADOWLANDS
KINGSLAND DEVLPMNT URB RENEWAL LLC	0422	233	14		00566700	03298 00001	1	SALT MEADOWS
KINGSLAND DEVLPMNT URB RENEWAL LLC	0422	233	15		00566800	03298 00001	4B	SALT MEADOWS
KINGSLAND DEVLPMNT URB RENEWAL LLC	0422	233	16.01		00566900	03298 00001	4B	VALLEY BRK AVE
KINGSLAND DEVLPMNT URB RENEWAL LLC	0422	233	16.03			03298 00001	4B	VALLEY BRK AVE (REAR)
KINGSLAND DEVLPMNT URB RENEWAL LLC	0425	236	1.01		HM00570400	03298 00001	1	SALT MEADOWS
KINKHABWALA, ASHOK ETAL	0201	112	15		00270300	03809 00992	2	284 VAN BUREN STREET
KIPEN, YEVGENIY S & ANNA	0054	28	13		00070400	02417 02187	2	21 JACKSON PL
KIRIEAKES, SAID & SUSAN	0180	101	7.01			03022 01420	2	284 WARREN STREET
KIRKOS, JAMES & JOANNE	0041	20	18		00053700	01349 02226	2	110 DELAFIELD AVE
KIRMIZIDAG, ESIN	0319	178	27		00424600	01172 01654	2	234 COPELAND AVE
KIRSZ, JANINA	0233	131	30		00314300	08752 00601	2	263 PAGE AVE
KIRYAKO, TAMARA	0278	154	14.02	C0017	00377300	04822 01783	2	439 RIDGE RD
KISLA, STACY R & SHAUN J	0007	4	23		00009100	03763 00097	2	61 KEARNEY ST
KITTREDGE, DOUGLAS F & KATHRYN	0004	3	26		00005100	09182 00011	2	125 COURT AVE
KIVELL, SAMUEL	0353	193	7		00473300	03763 00335	2	633 CHASE AVE
KLA URBAN RENEWAL LLC	0419	231	11		00564400	05353 00515	1	SALT MEADOWS
KLATSKY, DARA & MELILLO, MICHAEL	0255	142	45		00345100	05319 01194	2	357 PAGE AVENUE
KLEMENS, ANNA & DARIUSZ	0082	42	4		00108500	02854 00906	2	716 SIXTH AVE
KLEMENS, DARIUSZ & ANNA	0044	23	4.02		00057700	01514 01924	2	515 NEW YORK AVE
KLIM(ETC/REVOC TRUST), THERESE E	0202	113	1		00270900	00309 00695	2	256 LAFAYETTE AVE
KLINE JR, PATRICK V TRSTE	0226	125	35		00303900	05519 01788	2	229 POST AVE
KLING,JAMES M. & KATHLEEN M.	0112	58	20		00151200		2	179 VALLEY BRK AVE
KLM GROUP LLC	0092	48	17		00124000	05444 00353	4A	483 RIVERSIDE AVE
KLOSINSKI, CHRISTOPHER & DEANNA P	0127	65	5		00172100	00755 00662	2	252 COURT AVE
KLOTZ,JOHN J & MARY ANNE	0392	213	3		00527500		2	632 TEN EYCK AVE
KNOTT, BARBARA & MELISSA LYN	0300	170	4.01	C0110	00406410	03664 00943	2	651 RIVERSIDE AVE
KNUTSEN, KIRK & JUDITH H.	0078	40	11		00103900	07458 00120	2	644 RUTHERFORD AVE
KOBAURI, KOBA G & NANA G.	0147	76	25		00197900	00424 01629	2	336 LINCOLN AVE
KOCHOLIS,CHARLES & BERNADETTE	0239	133	7		00322300		2	222 NEW STREET
KODRA-FERRARA,JENNIFER	0379	207	59		00509000	04998 00822	2	716 SIXTH ST
KOEHNE, ERIC C & JANICE	0108	57	8		00145900	03037 01043	2	305 WILLOW AVE
KOHMUENCH, BETTY D	0366	204	6		00491900	01631 00712	2	444 WILSON AVE
KOJAC, DIANE H.	0228	126	24		00307300	07512 00005	2	437 STUYVESANT AVE
KOKOSINSKI, PAUL A & CANDIDA B	0127	64	20		00171600	08710 00941	2	240 JAY AVE
KOLLAR, DAVID E	0288	160	3.02		00391000	08511 00546	2	651 PAGE AVE
KOLLAR, JOSEPH	0122	62	10		00164800	07566 00607	2	329 STUYVESANT AVENUE
KOLLEENY, IVAN & DYLAN	0076	39	17		00101200	03299 00100	2	641 FIFTH AVE
KOMISAR, PAULA	0401	216	25		00540100	09405 00225	2	727 LEWANDOWSKI ST
KONDRATOWICZ, PAUL	0018	9	4		00023200	05458 01883	2	234 LAKE AVE
KONSTANTINOU,ELIAS M.& KALLIOPE E.	0405	217	30		00545200		2	733 FIRST ST
KONTOS, CHRISTOS & ALEXANDRA	0276	153	17		00373600	07294 00513	2	445 FOREST AVE
KOONCE, CHARLES T & BOYD, ELISHA Y	0297	166	10.01	C0002		03457 01453	2	749 MARIN AVENUE
KOPEC, JANUSZ & NATALIA	0283	156	27		00384300	03607 00095	2	515 POST AVE
KOPKO,GAIL A	0086	44	8		00114300	04898 01446	2	734 LAKE AVE
KORNAK, JAN & KRISTYNA	0343	188	21		00458400		2	380 WILSON AVE
KORTE, CLAY	0404	217	19		00544100	03324 00966	2	733 LOUISE COURT
KOS, SYLWESTER & WIOLETTA	0096	50	10		00128600	07499 00534	2	115 VALLEY BRK AVE
KOS,DAVID&RAPONKUS,SARA	0236	132	18		00318700	04923 00911	2	240 PAGE AVE
KOSAR, HIKMET & LUZ	0374	207	2		00503100	08611 00062	2	524 SUMMER AVE
KOSC-GARCIA, MILENA	0051	26	16		00066800	04069 00088	2	513 LAKE AVE
KOSC,MARTYNA & ABBASI,SAIED	0268	150	11		00363000	05031 00745	2	565 KINGSLAND AVE
KOSCHIG, RICHARD & CAROL A	0110	57	36		00148600	04604 00908	2	328 LYNDBURST AVE
KOT, TOMASZ & MAGDALENA	0206	116	1.01		00277200	04239 01541	2	10 PAGE AVE
KOT, TOMASZ M & MAGDALENA	0206	116	1.02		00277300	02376 00821	2	6 PAGE AVE
KOTYNSKI JR, VICTOR & CHRISTINE L	0330	181	5		00440900	02159 01593	2	320 COPELAND AVE
KOTYNSKI, WITOLD V & RITA	0256	143	6		00346500	08353 00168	2	358 PAGE AVE
KOUTOUN, KATHLEEN (ETAL)	0213	118	32		00286700	01546 01195	2	141 PAGE AVE
KOVACS, CHARLES A	0004	3	29		00005400	02558 00219	2	119 COURT AVE
KOWALCZYK.GRAZYNA & KRZYSZTOF	0138	69	31		00185800	03584 00978	2	324 LIVINGSTON AVE
KOZIOL, EDWARD & LINDA	0120	61	21		00161700		2	337 TRAVERS PL
KOZLOWSKI,WILLIAM&DAVID KOZLOWSKI	0292	161	25		00395900	09026 00399	4A	518 RIDGE RD
KRAFT, JAMES & SUSAN	0089	45	26		00118900	07315 00148	2	719 SECOND AVE
KRAJNIK, JOSEPH W & JOANN	0053	27	13		00069200	02521 01947	2	512 FIFTH AVE

## TAXING DISTRICT NO. 32 LYNDHURST

## COUNTY NO. 02 BERGEN

NAME OF OWNER ADDITIONAL OWNERS	PAGE NO.	BLOCK NO.	LOT NO.	LOT QUALIF.	ACCOUNT NO.	DEED BOOK	DEED PAGE	CLASS	PROPERTY LOCATION
KRAMARCZYK, MAREK	0140	70	15		00187900	01454	01340	2	325 VALLEY BRK AVE
KRAMER, ADAM R & JANINE	0159	84	2		00214400	02270	01186	2	538 VALLEY BRK AVE
KRANICH, MARIE DIANE	0120	61	33		00162900			2	338 WILLOW AVE
KRASNIQI, ADEM	0367	204	18		00493000	01616	02213	2	743 SIXTH ST
KRASNIQI, BLERTA & MERITA	0019	9	10.01	C0015	00023805	04903	00086	2	109-111 STUYVESANT AVE
KRISHNAMOORTHY, KUMARAN & SRIPRIYA	0246	136	17		00332100	02606	00771	2	311 PAGE AVE
KROPLEWSKI, NICOLE	0360	198	9		00482400	04987	01274	2	653 SEVENTH ST
KRUCZEK, MALGORZATA ETAL	0025	11	10		00031600	04068	00128	2	125 LIVINGSTON AVE
KRUKOWSKI, MARIAN ETAL	0062	32	9		00081400	02881	00422	2	552 FIFTH AVE
KRUPA LYNDHURST LLC	0392	212	27.01		00526800	04712	01247	4A	740 RIDGE RD
KRUPA, MARGARET R	0176	98	12		00238300	09216	00315	2	281 HARRINGTON AVE
KRUPA, VOLODYMYR & OKSANA	0126	64	3		00169800	04356	00728	2	250 ORIENTAL PL
KRUPP, ROBERT A	0312	173	6		00415900	04183	00833	2	220 PAUL ST
KRUTY, ROMAN & KRUTY, MARK	0334	183	5.02		00447000	04844	00434	2	715 TYLER ST
KRYZSIAK, JOSEPH & DORIANNE STELLATO	0079	40	23		00105100	03898	00096	2	613 SIXTH AVE
KRZAK, JOANNA	0190	105	12.01		00254900	03339	01731	2	225 ORIENT WAY
KRZASTEK, PATRICK	0195	109	4		00261600	08218	00139	2	259 VAN BUREN ST
KRZYKALSKI, ANNMARIE & ROBERT	0371	205	33		00498300	08876	00026	2	459 ROOSEVELT AVE
KRZYWONOS, JOZEF	0341	187	49		00455800	02565	01807	2	325 WILSON AVE
KUBERSKI, ANNA	0346	189	2	C0011	00463300	04948	00261	2	846 RIVERSIDE AVE
KUBIAK, DENNIS & CHRISTINE C	0013	6	11.01	C0015		08967	00280	2	45-49 STUYVESANT AVENUE
KUCUK, UMIT	0359	198	2		00481700	04463	00121	2	456 PARK PL
KUCZYNSKI, MICHAEL & PAULA	0077	39	28		00102200	08085	00204	2	615 FIFTH AVE
KUKA, LUAN & IBERDEMAJ, VLORA	0065	34	1		00085300	05366	00006	2	500 THIRD AVE
KULAKSIZ, CIHAT & ILKNUR	0172	94	15		00232700	08333	00583	2	216 FURMAN PL
KULKA, FRED A.	0273	152	41		00370400			2	521 PAGE AVE
KULKARNI, BHALCHANDRA & VRUNDA	0023	10	36		00029400	01810	00783	2	46 STUYVESANT AVE
KUNDRACKY (ETAL), JAMES	0038	18	21.02		00049300	08545	00590	2	409 FIFTH AVE
KUPINSKI, ROMAN	0178	99	11		00240800	08898	00241	2	623 VALLEY BRK AVE
KUPPER, DONALD F. & MARY THERESE	0093	49	7		00124700			2	311 WATSON AVE
KUPSZTA, CHARLES	0158	83	13.03		00213700	04398	01594	2	511 LAUREL AVE
KURZYNOWSKI, NICOLE	0007	4	33		00010100	03460	01407	2	44 RIVERSIDE AVE
KUTIAK, DEBRA & FERGUSON, SUSAN M	0185	102	33		00247900	00974	01517	2	671 NEW JERSEY AVE
KUZMA, DARIUSZ & KATARZYNA S.	0073	38	1	C0031		08869	00001	2	52 RIDGE RD
KWIATKOWSKI, WALTER J	0026	13	4		00033400	05269	01677	2	324 SECOND AVE
KWON, KAE HOAN & HOE KYUNG	0056	29	19		00074100	08365	00772	2	507 SIXTH AVE
LA CORTE, VINCENT & WENDY	0166	89	4.01	C0002		04307	00279	2	538 GUTHEIL PLACE
LA GRUTTA, JAMES & JEAN	0158	83	14		00214000	07734	00524	2	509 LAUREL AVE
LA GUARDIA, GERARDO J. & KAREN	0302	170	4.01	C0345	00406445	07690	00395	2	651 RIVERSIDE AVE
LA PELUSA, GLENN P. & GERALDINE M.	0110	57	38		00148800			2	324 LYNDHURST AVE
LA PLACA, ANTHONY & GLORIA	0243	134	18		00328100			2	524 PROSPECT PL
LA POLLO, NICHOLAS	0157	82	15		00212300	02523	00754	2	286 CHASE AVE
LA REGINA, PAUL F. & LISA A.	0350	191	9		00468900	07708	00176	2	386 ROOSEVELT AVENUE
LA ROCCO, ARTHUR & BARBARA	0292	162	8		00397100			2	679 KINGSLAND AVE
LA ROSA, JANET	0329	180	28		00438700	07905	00656	2	369 COPELAND AVE
LA ROSA, MICHAEL & ANTHONY	0329	180	27		00438600	09015	00461	2	371 COPELAND AVE
LACIDONIA, GAILA J	0229	128	7		00308900	04692	00656	2	233 FOREST AVE
LACKA, MAJSUT & DAFINA	0339	187	30		00453900	01286	01052	2	401 WILSON AVE
LADZIA, IAGO	0141	72	6		00190000	05188	00029	2	344 NEW YORK AVE
LAFASO, CAROL	0275	153	12		00373100	08674	00921	2	445 GREEN AVE
LAFASO, JAMES J. & ADELE	0314	174	9		00417800			2	144 SANFORD ST
LAFORGIA, DOMENICO & MARIA NICLOLA	0175	97	4		00236400	07538	00708	2	609 FREEMAN ST
LAGO (ETAL), MANUEL	0332	181	25		00443200	00922	01131	2	357 SANFORD AVE
LAGO, CHARLES	0151	78	1.01	C0105	00206200	04711	01427	2	250 GRANT AVE
LAGO, DEBORAH	0070	36	5		00092400	07755	00479	15F	618 THIRD AVE
LAGO, DANIEL	0070	36	4		00092300	04835	01658	2	616 THIRD AVE
LAGUARDIA, JUDYLYN ETAL	0202	113	2.01	C0014	00271300	03274	01299	2	855 VALLEY BRK AVE
LALIK, ARTUR & NOWAK, BEATA	0149	77	20		00201100	08481	00431	2	441 FERN AVE
LALIK, ARTUR & NOWAK, BEATA	0353	193	9		00473500	07956	00586	2	639 CHASE AVE
LALIK, ARTUR & NOWAK, BEATA	0388	211	6		00521700	03261	01039	2	614 KINGSLAND AVE
LALKO, THOMAS & JUDITH	0135	68	19		00181000	07856	00576	2	347 LIVINGSTON AVE
LALLA, BEKITA	0231	130	5		00310800	02600	00852	2	449 STUYVESANT AVE
LAM, ROBERT	0121	62	2		00164000	07951	00495	2	230 VALLEY BRK AVE
LAMA, ANG D & TSHERING	0142	72	16		00191000	01859	01917	2	336 NEW YORK AVE
LAMA, LHAKPA & SHERPA, NIMA	0171	94	2		00231300	03122	02096	2	626 NEW YORK AVE
LAMA, CHHEWANG ETALS	0180	101	7.02			04506	00344	2	282 WARREN STREET
LAMBERTI, FRANK	0349	190	12		00468000	04912	00206	4A	876 RIVERSIDE AVE
LAMBIASE, JOSEPH	0214	119	4		00288400	02660	00132	2	445 ALDER ST

TAXING DISTRICT NO. 32 LYNDHURST

COUNTY NO. 02 BERGEN

NAME OF OWNER ADDITIONAL OWNERS	PAGE NO.	BLOCK NO.	LOT NO.	LOT QUALIF.	ACCOUNT NO.	DEED BOOK	DEED PAGE	CLASS	PROPERTY LOCATION
LANA, CHARLES & CAROLINE	0069	35	24.02		00091400			2	623 NEW YORK AVE
LANA, ROSE MARIE	0151	78	1.01	C0217	00203200	09090	00266	2	250 GRANT AVE
LANCHO, JUAN CARLOS	0190	105	16		00255200	08178	00218	2	759 PENNSYLVANIA AVE
LANDOLFI, BLAIR ETAL	0018	8	9		00022400	05060	01535	2	239 COURT AVE
LANGHORNE (ETAL), GERALD S	0411	221	9.01	C0009	00553900	08223	00532	2	635 SCHUYLER AVE
LANIADO, CARLY & BARTLEY, JASON C	0106	56	13		00142600	02230	01674	2	325 LYNDHURST AVE
LANKES, RICHARD & DAYNA	0048	24	7		00062400	01263	00390	2	129 JENNESS PL
LANZA, LINDA	0363	203	3		00487300			2	440 THOMAS AVE
LANZALOTTO, LINDA	0235	131	49		00316200	00214	01398	2	211 PAGE AVE
LANZEROTTI JR, GERARD & LOUISE M ETALS	0252	141	11		00339800	05342	00185	2	421 FOREST AVE
LAPINSKI (ETAL), MARIUSZ	0168	90	8.02		00226500	09649	00418	2	548 FREEMAN ST
LARA-CEVALLOS, LUIS RODRIGO ETAL	0256	143	1.02		00346000	03346	00861	2	500 WEART AVE
LAROSA, MICHAEL & LAROSA, ANTHONY	0317	177	17		00421900	09453	00136	2	714 MEYER AVE
LARRABEE, CAROL J	0205	114	10		00275600	08192	00501	2	248 LAFAYETTE AVE
LARTIGA, ROSA & JOSE L	0380	208	20		00511200	08694	00382	2	768 FIFTH ST
LASCOLA (ETAL), GREGORY	0344	188	43		00460600	00878	00603	2	363 HARDING AVE
LASKI, GEORGE C & LEE A	0194	107	4		00260000	08128	00772	2	272 ORIENT WAY
LASKI, GEORGE C. & LEE A	0323	179	21		00430400	07520	00182	2	222 KINGSLAND AVE
LASZKIEWICZ, WACLAW	0050	25	12		00064700	01568	02190	2	451 THIRD AVE
LATKO, CLIFFORD	0073	38	5		00096900	09660	00192	2	612 FIFTH AVE
LATONA, JOSEPH A. SR.	0001	1	2		00000300			1	RIVERSIDE AVE & RIVER
LATORRE, DEBORA E	0412	222	5		00555300	03589	01127	2	714 FIRST ST
LAUDATI, STEVEN	0123	62	34		00166800	01478	00842	2	330 TRAVERS PL
LAUDATI, STEVEN	0385	210	14		00518000	08629	00783	2	544 KINGSLAND AVE
LAURENO, LUIS & TOMASA	0101	53	12		00135800	00000	00000	2	216 PEABODY AVE
LAURENT, GAIL	0034	16	50		00043200	07402	00727	2	40 LIVINGSTON AVE
LAURIA, STEVEN M & LINDA M	0335	184	8		00448400	09004	00367	2	335 THOMAS AVE
LAVANHINI, MARCELO BEGO ETAL	0105	55	29		00141000	04393	00168	2	276 WATSON AVE
LAVARELLO, HECTOR ALBERTO ETAL	0356	194	12		00476800	03970	01109	2	618 TENTH STREET
LAVIGNANI, ANTHONY C & JOSEPHINE	0372	206	12		00500500	08043	00158	2	478 ROOSEVELT AVENUE
LAVIOLA, DONATO & MARIA ACETI	0228	127	1		00307400	01613	00409	15F	440 WILLOW AVE
LAWRENCE, WILLIAM D & JANET A	0376	207	23		00505300	07732	00216	2	769 FIFTH ST
LAZARIS, SAVVA	0283	156	22		00383800	01396	01581	2	531 POST AVE
LAZARZ, ADAM & KATARZYNA T.	0237	132	34		00320200	01738	02409	2	255 NEW STREET
LAZO, EDISON	0206	114	15		00276100	05311	00192	2	218 LAFAYETTE AVE
LAZU, ELYSSA RACHEL	0042	21	8		00054500	02542	01446	2	416 THIRD AVE
LC SUMMIT LLC	0090	46	10		00120400	05187	00837	2	734 SECOND AVE
LDSC 229 LIVINGSTON AVE LLC	0130	66	10		00175700	03364	00628	2	229 LIVINGSTON AVE
LE, LY & AVENTUNA, REX	0149	77	17		00200800	03955	01857	2	343 CHASE AVE
LEAHY, JOSEPH & LAURA	0409	220	9		00550800	04374	01547	2	751 ELIZABETH AVE
LEAHY, LAWRENCE J. & GLORIA A.	0229	128	2		00308400			2	444 ELM ST
LEANZO, JAMES V. & PATRICIA	0404	217	16		00543800	07853	00745	2	731 FIRST ST
LEBED, GREGORY	0400	216	13		00538900	00151	01723	2	688 TEN EYCK AVE
LECZYCKI, REGINA	0216	121	4		00290400	07930	00882	2	159 FOREST AVE
LEDDY, BRIAN & THERESA	0194	107	8		00260400	08505	00614	2	246 ORIENT WAY
LEE, ALBERT NAMCHOON	0203	113	2.01	C0028	00272500	00918	00890	2	855 VALLEY BRK AVE
LEE, ANNA	0120	61	31		00162700	09177	00314	2	201 FERN AVE
LEE, CHEON H	0347	189	2	C0018	00464000	04614	01221	2	846 RIVERSIDE AVE
LEE, DAE BONG & JUNG M	0113	58	29		00152100	04640	01933	2	290 LYNDHURST AVE
LEE, DANIELLE & ZELINSKY, MICHAEL J	0270	151	26		00365900	03488	01656	2	548 PAGE AVE
LEE, DAVID & DANIELLE	0270	151	25		00365800	08346	00817	2	544 PAGE AVE
LEE, GEORGE & MARIE	0066	34	13		00086500	07822	00422	2	532 THIRD AVE
LEE, GREG J	0132	67	9		00178100	02913	02289	2	317 VALLEY BRK AVE
LEE, HO SUNG & KYUNG JA	0078	40	4		00103200	07479	00063	2	618 RUTHERFORD AVE
LEE, JAY SEO & YOUNG HEE	0235	132	4		00317300	07418	00176	2	178 PAGE AVE
LEE, JIMMY Y & VERONICA E	0276	153	23		00374200	08519	00009	2	442 CHASE AVE
LEE, JUSTIN & LIAO, CATHERINE	0320	178	42		00426100	02768	01600	2	225 SANFORD AVE
LEE, KARIN	0111	58	10		00150200	05200	01215	2	275 WILLOW AVENUE
LEE, KYUNG MIN	0182	102	6.01			04150	00997	2	630 VALLEY BRK AVE
LEE, RAYMOND C & ZHUAN QI	0183	102	23.01	C0012	00246200	00657	00387	2	678 VALLEY BRK AVE
LEE, SANGYOUNG	0280	155	6		00380500	02463	02263	2	526 FERN AVE
LEE, TERESA BONG SUN	0385	210	17		00518400	09245	00109	4C	601-605 RIDGE RD
LEE, VICTOR & VICTOLEE, VICTORIA	0248	138	2		00335200	07503	00877	2	326 FERN AVE
LEES, IRENE & RICHARD	0292	162	1		00396400	00577	01916	2	520 THIRD ST
LEGIERSE, PETER M. & SANDRA J.	0223	124	51		00299800	07653	00225	2	119 POST AVE
LEGUISAMO, LUIS F & DANIELA A	0360	198	10.01		00482500	04757	01698	2	650 EIGHTH ST
LEIGHTON, RICHARD JOSEPH ETAL	0336	185	9		00449500	03041	01704	2	345 THOMAS AVE
LEMANOWICZ JR, MICHAEL ETALS	0199	111	4		00266800	01957	02489	2	205 LAFAYETTE AVE



## TAXING DISTRICT NO. 32 LYNDHURST

## COUNTY NO. 02 BERGEN

NAME OF OWNER ADDITIONAL OWNERS	PAGE NO.	BLOCK NO.	LOT NO.	LOT QUALIF.	ACCOUNT NO.	DEED BOOK	DEED PAGE	CLASS	PROPERTY LOCATION
LEMANOWICZ, JAMES & HELEN	0295	165	5		00401300			2	355 LEWANDOWSKI ST
LEMANOWICZ, THOMAS & TAMARA	0274	152	48		00371100	00771	02319	2	461 PAGE AVE
LEMANOWICZ, MICHAEL & CHRISTINE	0344	188	41		00460400	08728	00168	2	371 HARDING AVE
LEMBO FAMILY IRREVOCABLE TRUST	0179	100	1.01		00241600	01983	00030	2	264 CASTLE TERRACE
LEMBO-SNUTES, VIRGINIA R	0023	10	31		00028900	00504	00728	2	62 STUYVESANT AVENUE
LEMKE, JENNIFER A	0366	204	1		00491400	05325	01548	2	744 CHASE AVE
LEN ADAM J. & MYRIAM	0046	23	28	B01				4A	159 RIDGE RD
LEN ADAM J. MYRIAM	0046	23	28	B02				4A	159 RIDGE RD
LEN II, ADAM JOSEPH ETAL	0157	83	2		00212600	04239	01385	2	504 VALLEY BRK AVE
LEN, LINDSAY & LAUREN ELIZABETH	0324	179	41.02		00432500	03131	01660	2	615-617 STUYVESANT AVE
LEN, ADAM J & MYRIAM N	0046	23	28		00060200	03845	00162	4C	159 RIDGE RD
LENCSAK, MICHAEL M. & BARBARA A.	0114	59	12.02		00154300			2	221 JAY AVE
LENNON, PATRICIA	0380	208	19		00511100	09225	00202	2	772 FIFTH ST
LENNOX, SCOTT & LENNOX, JOHN D.	0098	51	17		00131100	04423	00353	2	284 RIVERSIDE AVE
LENTO, JUDITH A & MARTIN, JANICE A	0407	219	2		00548100	00054	00326	2	704 KINGSLAND AVE
LENZA, ANTHONY S. & FLORENCE	0316	177	10		00421200			4A	719-721 STUYVESANT AVE
LEON, ABRAHAM & GONZALEZ, SUSANA	0013	6	14		00015800	02494	00745	2	85 STUYVESANT AVENUE
LEON, CARLOS & CECILIA	0363	202	9		00487100	09576	00069	2	720 SEVENTH ST
LEON, JUAN	0312	172	11		00414900	09152	00054	2	235 WILSON AVE
LEONARD, JOHN & DENISE C.	0401	216	23		00539900	07629	00880	2	15 REGINA COURT
LEONARDO, TONY P.	0387	210	34		00520300	08462	00512	2	521 PARK PL
LEONE, DIANE	0386	210	25		00519400	05353	01876	2	551 PARK PL
LEONE, LINA	0258	143	25		00348600	01738	01183	2	355 MAPLE AVE
LEONESSA, SHARON	0194	107	6		00260200	08728	00464	2	267 NEWARK AVE
LEOPARDI, ADELE	0003	3	14.02		00003900	08934	00247	2	120 RIVERSIDE AVENUE
LEOPARDI, ADELE	0003	3	14.03		00004000	08359	00678	2	118 RIVERSIDE AVE
LEOPARDI, LUIGI & MARIA	0079	40	15		00104300			2	639 SIXTH AVE
LEOPARDI, LUIGI & MARIA	0081	42	1		00108200			2	26 SUMMIT AVE
LEPORE, MARGARET	0127	65	8.02		00172500	08605	00778	2	262 COURT AVE
LEPRE, MICHAEL & SAUMITA	0285	157	22		00387100	08083	00160	2	358 RIDGE RD
LEPRE, PATRICIA M & MICHAEL TRSTE	0285	157	23		00387200	05135	01998	4A	350 RIDGE RD
LESCRINIER, ANDRE & LINDSEY	0209	117	26		00281100	03240	01582	2	531 WILLOW AVE
LESNICKI, SLAWOMIR & EWA	0388	211	8		00521900	01692	01404	2	615 FOURTH ST
LESNY (ETAL), MARIA L	0327	180	4		00436300	00836	02411	2	310 KINGSLAND AVE
LEUNG, FELIX & SHIORI	0090	46	17		00121200	04245	01933	2	749 NEW YORK AVE
LEVICKI, STANLEY & LUCYNA A	0340	187	44		00455300	09587	00414	2	345 WILSON AVE
LEVINE, MICHELE & BRANAGH, MATTHEW	0153	78	1.01	C0338	00205300	03537	01165	2	250 GRANT AVE
LEVINE, SHARYN R TRSTE	0242	134	4		00326600	02669	01467	4A	509 STUYVESANT AVE
LEVINE, SHARYN R TRSTE	0242	134	5		00326700	02669	01467	1	509 STUYVESANT AVE REAR
LHANZON, DOLMA	0193	106	16.03		00258600	05060	01389	2	229 NEWARK AVE
LI, TOMAS & NOREEN	0215	120	5		00289500	09184	00489	2	449 ASH STREET
LI, XIANG & WANG, YEBAI	0361	200	10		00483800	02990	00824	2	453 THOMAS AVE
LI, YONG & JINYAN PU	0081	41	27		00108100	00801	01516	2	12 SUMMIT AVE
LI, YU L	0146	76	16		00197000	03632	01942	2	343 GRANT AVE
LIBERTY HUMANE SOCIETY INC	0167	89	10		00225400	05269	00524	4A	555 VALLEY BRK AVE
LIC PROPERTY HOLDINGS LLC	0206	116	1.09		00277000	03296	00810	2	505 RIVERSIDE AVE
LICCARDO, MICHAEL A & ELIZABETH M	0123	62	35		00166900	04878	00226	2	328 TRAVERS PL
LIENHARD, DAVID	0141	72	1		00189700	00932	02015	2	340 NEW YORK AVE
LIGAS, STEPHEN B & MURILLO, JENNIFER	0405	217	33		00545500	05039	00514	2	716 LEWANDOWSKI ST
LIJO, MONICA	0403	217	1		00542200	08872	00080	2	700 TEN EYCK AVE
LILORE, CRAIG D & CEDOLA, CAROLINE	0102	54	9		00136700	08119	00738	2	163 TONTINE AVE
LIM, CHEE LOON & HUI, KA HUI	0182	102	6.01	C0013		03819	00153	2	630 VALLEY BRK AVE
LIMA, ANTONIO E	0298	168	4		00404700	08784	00147	2	746 BRISBIN AVE
LIMA, FERNANDO & LUZ TRSTES	0245	136	7		00331100	04403	00674	2	328 FOREST AVE
LIMA, MARIA G	0057	29	21		00074300	04581	00615	2	499 SIXTH AVE
LIMA, IVANETE	0270	151	20		00365300	03520	01579	2	526 PAGE AVE
LIMINIK, DANIEL ETALS	0360	198	12		00482800	01956	01194	2	636 EIGHTH ST
LIN, BAO H	0210	117	33.09		00282700	09627	00391	2	527 ANTHONY COURT
LIN, TING-YU	0020	9	24		00025000	01711	01660	2	138 JAY AVE
LIN, XIU MEI & ZHENG, KEVIN	0157	82	14		00212200	03618	01897	2	290 CHASE AVE
LINARES, RAMON D ETAL	0016	7	24		00020600	04571	01986	2	219 COURT AVE
LIND, ERNEST J & PHYLLIS M	0089	46	5		00119800	08485	00315	2	714 SECOND AVE
LINDAO, STEPHANIE (ETAL)	0202	112	20.01					2	262 VAN BUREN STREET
LINDENBERG, FRANCINE	0083	42	18		00110000	03350	01517	2	729 FIFTH AVE
LINDSAY, RICHARD F & BARBARA	0230	129	3		00309600			2	448 OAK ST
LINEAGE GROUP LLC NJ	0159	84	7		00214900	03994	01107	4A	550 VALLEY BRK AVE
LINSALATO (ETAL), DOMINICK	0121	61	42		00163700	09350	00290	2	310 WILLOW AVE
LINSALATO, DOMINICK C & CELESTE M	0295	165	3.02		00401100	08649	00562	2	708 NEW JERSEY AVE



TAXING DISTRICT NO. 32 LYNDHURST

COUNTY NO. 02 BERGEN

NAME OF OWNER ADDITIONAL OWNERS	PAGE NO.	BLOCK NO.	LOT NO.	LOT QUALIF.	ACCOUNT NO.	DEED BOOK	DEED PAGE	CLASS	PROPERTY LOCATION
LIOTTI (ETAL), KAITLYN M	0391	212	14		00525500	00794	00049	2	727 FOURTH ST
LISA, JOHN & CRISTOBAL, PURIFICACION	0239	133	2		00321900	01152	00313	2	560 WILLOW AVE
LISANTI, GARY & LORETTA	0342	188	11		00457400	08031	00950	2	340 WILSON AVE
LITTERIO JR, CARMINE	0069	35	29		00091900	01255	01144	2	158 RIDGE RD
LITTERIO JR, CARMINE R	0398	215	19		00535800	08731	00410	2	679 TEN EYCK AVE
LITTERIO, LEONARD R. & LILLIAN M.	0044	22	13		00057100			2	158 DELAFIELD AVE
LIU (ETAL), BI CHUN	0075	39	5		00100000	09114	00340	2	620 SIXTH AVE
LIU, BICHUN & QLU YING NI	0141	72	7		00190100	02122	00030	2	348 NEW YORK AVE
LIU, CHAO & FERNANDES, DIANA	0087	45	1.01		00116300	04522	00837	2	704 THIRD AVE
LIU, CHEN & GAO, ZHONGHUA	0043	22	2		00055800	03177	01860	2	408 SECOND AVE
LIU, YI WU & JIANG, JIEPING	0138	69	28		00185500	02693	01325	2	330 LIVINGSTON AVE
LIUBA, TINA & AMEDEO	0078	40	10		00103800	09259	00242	2	640 RUTHERFORD AVE
LIVINGSTON, NICOLE LATIMER ETAL	0265	149	1		00359300	03794	00123	2	512 SIXTH ST
LIVINGSTONE REALTY LLC	0034	16	51		00043300	05248	01026	2	36 LIVINGSTON AVE
LIZZA, DAVID & CIGNARELLA, MARLEE	0076	39	7		00100200	02024	02098	2	628 SIXTH AVE
LLANES, HIRAM & ROSA	0366	203	43		00491200	08194	00283	2	443 WILSON AVE
LOAIZA, ARNULFO	0056	29	10		00073200	01749	01255	2	472 RUTHERFORD AVE
LOBO, MARIO R & CARDONA, MARITZA L	0372	206	1		00499300	04293	01485	2	436 ROOSEVELT AVE
LOBUE, MICHAEL & RENEE	0359	198	4		00481900	00569	02073	2	633 SEVENTH ST
LOCAL 447 154 RIDGE LLC	0067	35	3		00089200	01060	02214	4A	154 RIDGE RD
LOCKETT, LARRY & LYUBA	0276	154	3		00374500	02979	01008	2	506 POST AVE
LOFRANO, JOSEPH A	0239	133	9		00322500	05157	01160	2	230 NEW STREET
LOMARDOZZI, VINCENT & GABRIELLA	0210	117	33.03		00282100	04593	00987	2	522 ANTHONY COURT
LOMBARDI SCIOVARO PRPTY MGMT LLC	0022	10	18		00027500	03453	00290	2	33 LIVINGSTON AVE
LOMBARDI, CARMINE & MARIA	0053	27	9		00068800	07565	00962	2	492 FIFTH AVE
LOMBARDI, CIRO & ELEANOR	0270	151	28		00366100			2	556 PAGE AVE
LOMBARDI, CIRO & ELEANOR	0274	152	45		00370800			2	505 PAGE AVE
LOMBARDI, VINCENT & ANTONIA	0387	210	40		00520900	07751	00694	2	501 PARK PL
LOMBARDI, JERRY & ELEANOR	0314	174	17		00418800			2	732 RIVERSIDE AVE
LOMBARDO, LISA D	0365	203	34		00490300	08227	00289	2	467 WILSON AVE
LOMBARDOZZI (ETALS), VINCENT	0237	132	25		00319300	09043	00103	2	254 PAGE AVE
LOMIO JR, JOHN & MARY	0044	22	11		00056900	02868	00554	2	411 NEW YORK AVE
LOMIO, JOHN & MARY	0043	22	3.02		00056000	02379	01214	2	415 NEW YORK AVE
LOMIO, JOHN JR & MARY	0198	110	17		00265400	01027	01961	2	252 NEWARK AVE
LONDONO, JOSE G. & MAGNOLIA	0186	103	5		00249900	08164	00902	2	261 ORIENT WAY
LONDONO, NORA	0398	215	20		00535900	08737	00213	2	677 TEN EYCK AVE
LONG, DAVID	0382	209	12		00513500	02229	01544	2	540 PARK PL
LONGO, MICHAEL & NICOLE	0374	206	27		00502000	00240	01965	2	461 JAUNCEY AVE
LOPACINSKI, MARY ANN	0407	218	17		00547500			2	713 TEN EYCK AVE
LOPACINSKI, STANLEY R. & ROSEANN	0379	208	3		00509600	07477	00922	2	556 SUMMER AVENUE
LOPES, VITORINO D & MARIA ISABEL	0313	174	2		00417100	01718	01120	2	120 SANFORD AVE
LOPES, VITORINO DUARTE & MARIA ISABEL	0168	90	12		00226900	07844	00133	2	556 FREEMAN ST
LOPEZ (ETAL), EDMUNDO	0191	105	19		00255500	08707	00386	2	743 PENNSYLVANIA AVE
LOPEZ-OLIVARES, ALVARO D ETAL	0245	136	2		00330600	04834	01842	2	312 FOREST AVE
LOPEZ, CYNTHIA & LUIS E JR	0147	76	33		00198700	02189	01364	2	308-310 LINCOLN AVE
LOPEZ, EDMUNDO	0193	106	16.01		00258800	09229	00201	2	232 ORIENT WAY
LOPEZ, KRISTAL & CHRISTOPHER	0022	10	20		00027700	04789	00574	2	41 LIVINGSTON AVE
LOPEZ, LORENA	0399	215	28		00536700	00946	00689	2	655 TEN EYCK AVE
LOPEZ, MANUELA & PAEZ, DIEGO J	0037	18	13		00048400	03282	02292	2	25 LAFAYETTE PL
LOPEZ, MICHAEL B & LUZ M	0343	188	26		00458900	09578	00007	2	400 WILSON AVE
LOPEZ, YUDEYMIS VELIZ ETAL	0057	29	22		00074400	02163	00689	2	495 SIXTH AVE
LORA, MANUEL (ETAL)	0142	72	13		00190700	01861	01669	2	171 DELAFIELD AVE
LORE, RICHARD & CARLEEN	0144	75	24		00194000	08724	00118	2	344 WEART AVE
LORENZO, JUAN & MARIA D LAGO	0363	203	9		00487900	00776	02361	2	458 THOMAS AVE
LORENZO, MARIA	0239	133	12		00322800	08967	00297	2	242 NEW STREET
LORETTA KICZEK LLC	0334	182	21		00446500	00337	01427	2	649 TENTH ST
LOSPALUTO, DAWN A & ARNDT, PATRICIA	0271	152	3		00366500	07426	00106	2	506 CHASE AVE
LOUGHRAN, STEVE	0083	42	17		00109900	04593	01462	2	733 FIFTH AVE
LOURENCO, MARIA & VANDA	0372	206	5.01		00499700	02059	00823	2	452 ROOSEVELT AVENUE
LOURENZO, ANTHONY & CHERYL	0258	143	21		00348200	07305	00343	2	365 MAPLE AVE
LOVENGUTH, CHRISTOPHER M ETAL	0152	78	1.01	C0329	00204400	05505	01808	2	250 GRANT AVE
LOZADA, ABEL	0102	54	18		00137600	03183	02337	2	232 PARK AVE
LOZANO, NICOLE	0184	102	23.12		00247300	04905	01553	2	723 NEW JERSEY AVE
LRLS PROPERTIES LLC	0295	165	6		00401400	04809	00756	2	359 LEWANDOWSKI ST
LU, JIMMY & LI, JUAXNIA	0235	132	3		00317200	03045	01875	2	174 PAGE AVE
LUBAS, ANDREW S & LUBAS, WILLIAM	0293	163	1.01		00398000	05207	00724	2	508 THIRD ST
LUBAS, BOGDAN G	0197	110	9		00264500	08675	00491	2	225 VAN BUREN ST
LUBERTO, BRAIN J	0237	132	33		00320100	01701	02385	2	259 NEW STREET

TAXING DISTRICT NO. 32 LYNDHURST

COUNTY NO. 02 BERGEN

NAME OF OWNER ADDITIONAL OWNERS	PAGE NO.	BLOCK NO.	LOT NO.	LOT QUALIF.	ACCOUNT NO.	DEED BOOK PAGE	CLASS	PROPERTY LOCATION
LUBINSKI, WLADYSLAW & ZOFTA	0024	11	3		00030900		2	101 LIVINGSTON AVE
LUCIANO, MICHELLE LYNN	0211	118	4		00284100	07975 00490	2	112 FOREST AVE
LUKACHYK, HAROLD G. SR. & MARY ANN	0235	131	54		00316700		2	179 PAGE AVE
LUKEMAN, CHARLES A & MARGARET A	0114	59	8		00153800	04935 00621	2	228 COURT AVE
LUNA, HUGO & VICKI	0411	221	11		00554200	09474 00039	2	759 TEN EYCK AVE
LUNA, JORGE A. & LETICIA S.	0059	31	2.02		00077800		2	28 JACKSON PL
LUNDHOLM, (ETALS), PAUL D	0166	89	4.01			09533 00070	2	536 GUTHEIL PLACE
LUPINACCI, MILDRED H.	0208	117	10		00279600	07525 00646	2	138 PAGE AVE
LUPINSKI, PAWEL	0185	102	38		00248400	00678 02080	2	653 NEW JERSEY AVE
LUPINSKI, PAWEL & MONIKA	0027	13	8		00033800	03271 01005	2	157 LIVINGSTON AVE
LUSTO, BLANCHE	0408	220	3		00550100		2	746 KINGSLAND AVE
LUU-ROSANIA, JENNIFER E	0407	218	19		00547700	04789 01220	2	707 TEN EYCK AVE
LUZZI, DORIS JEAN	0043	22	10		00056800	08321 00623	2	419 NEW YORK AVE
LY, LAMINE & KOUROUMA, FATIMA	0286	158	17		00388900	04806 00224	2	248 CLINTON TERR
LYNCH, JACQUELYN D	0362	201	6		00485200	08552 00554	2	707 SEVENTH ST
LYNDHURST BOARD OF EDUCATION	0250	139	3				15F	FOREST AVENUE
LYNDHURST CONGRE JOHOVAH'S WITNESS	0409	220	7.02		00550600	00810 01898	15D	607 SCHUYLER AVE
LYNDHURST DENTAL CENTER LLC	0077	39	32		00102600	02596 00960	4A	44 RIDGE RD
LYNDHURST GARDENS, INC. %BOGLE	0001	1	12.02		00001400		1	RIVERSIDE AVE
LYNDHURST GARDENS, INC C/O BOGLE	0002	1	14.01		00001600		1	RIVERSIDE AVE
LYNDHURST GENERAL SERV LLC	0415	223	2.02		00559300	09341 00107	4B	SWAYNE AVE
LYNDHURST GENERAL SERV LLC	0415	223	3		00559400	01068 02203	4B	SWAYNE AVE
LYNDHURST GENERAL SERV LLC	0415	223	4		00559500	01068 02203	4A	822 SWAYNE AVE
LYNDHURST GENERAL SERV LLC	0415	223	5		00559600	01068 02203	4A	830 SWAYNE AVE
LYNDHURST HOMING PIGEON CLB INC	0024	10	42		00030000		4A	20 STUYVESANT AVE
LYNDHURST INVESTMENT LAND TRUST	0404	217	13.01		00543400	05318 00146	2	717 FIRST ST
LYNDHURST INVESTMENTS, L.L.C.	0417	229	2.01		HM00562000	08349 00610	4B	1050 WALL STREET WEST
LYNDHURST LODGE NO 1505	0101	53	7		00135300		15D	245 PARK AVE
LYNDHURST NJ REALTY LLC	0164	87	9		00221600	05457 01936	4A	349 RIDGE RD
LYNDHURST PASTRY SHOP INC.	0175	97	1		00236100	07570 00467	4A	252 RIDGE RD
LYNDHURST PASTRY SHOP, INC.	0175	97	2		00236200	07570 00472	4A	256 RIDGE RD
LYNDHURST REALTY INC	0284	157	1		00384900	09110 00483	4A	340 RIDGE RD
LYNDHURST RIVERSIDE REALTY LLC	0092	48	16		00123900	00183 01135	4B	473 RIVERSIDE AVENUE
LYNDHURST TOWN CENTER LLC	0142	74	1.01		00191300	02478 02015	4A	401-441 VALLEY BRK. AVE
LYNDHURST TOWNSHIP OF	0131	66	19		00176700	02039 02112	15C	234 STUYVESANT AVE
LYNJERSEY LLC	0348	190	1.01		00466500	02913 01080	4A	852 RIVERSIDE AVE
LYON III, ROBERT BRUCE	0397	215	5		00534400	04508 00885	2	664 KINGSLAND AVE
LYONS, TIMOTHY & JANNICELLI, LISA	0049	24	15		00063300	03947 01075	2	443 SECOND AVE
M FOTI REAL ESTATE LLC	0383	209	23		00514600	01416 00310	4A	649 RIDGE RD
M.M.D.S., L.L.C.	0211	117	42		00283400	08593 00663	4A	528 RIVERSIDE AVE
M&S BULMAK LLC	0182	102	6.01			03163 02486	2	630 VALLEY BRK AVE
MA, YANHONG	0092	48	9		00123200	04863 01980	2	445 RIVERSIDE AVE
MABANDE, ZHEPYIR & KONAH	0248	137	22		00334600	05169 00648	2	454 STUYVESANT AVE
MABASA, DANIEL DERRECK & LANIE	0294	163	4		00399300	04722 00610	2	715 BLOOMFIELD PLACE
MABASA, DARRYL & NITA	0089	45	27		00119000	02746 00682	2	715 SECOND AVE
MACASIEB, RICHARD & CHRISTINA	0103	55	4		00138500	03075 02141	2	154 TONTINE AVE
MACCAQUANO, MICHAEL	0149	77	9		00200100	03917 00794	2	315 CHASE AVE
MACCHIA, DANIELLE	0200	111	21		00268600	03035 01522	2	222 VAN BUREN ST
MACHCINSKI, THEODORE	0407	219	5		00548400		2	722 KINGSLAND AVE
MACHCINSKI, WALTER & SUZANNE	0287	159	13		00390300	08122 00772	2	360 FOURTH ST
MACHERE, JO-ANN E.	0188	104	10		00251700	04666 01832	2	221 MOUNTAIN WAY
MACHINSKI, ANTHONY C	0071	37	3		00094600	04843 01628	2	610 LAKE AVE
MACIAS NUNEZ, GINA Y	0251	140	13		00338600	04839 00914	2	411 POST AVE
MACKIN, JOSEPH D.JR. & ADELE DIANA	0371	205	38		00498800	07733 00729	2	441 ROOSEVELT AVE
MACKIN, CONGETTA R.	0375	207	15		00504400		2	737 FIFTH ST
MACRI, ANGELO & DOMINIQUE	0405	217	29		00545100	02728 01368	2	726 LEWANDOWSKI ST
MACRINA, BARBARA	0058	30	7		00075800	07292 00934	2	542 RUTHERFORD AVE
MACRINA, VITO A & CATARINA S	0309	170	18.01		00411900	01950 01773	2	825 RIVERSIDE AVE
MACRINA, VITO A & CATARINA S	0346	189	2		00462600	01738 00974	2	846 RIVERSIDE AVE
MACRINA, VITO A & CATARINA S	0410	221	7.01		00553000	03088 01493	2	623 SCHUYLER AVE
MACRINA, VITO A & CATARINA S	0411	221	7.01		00552100	03281 01698	2	623 SCHUYLER AVE
MADARANG, JOSEPH & JANET	0382	209	15		00513800	08707 00332	2	552 PARK PL
MADDELA, ANGELES R. (AKA TOLENTINO)	0031	16	11		00039200	07986 00710	2	362 RUTHERFORD AVE
MADONNA, DANIEL J & SHERYL L	0336	185	6		00449200	01647 01820	2	723 MONROE ST
MADONNA, KRISTEN R	0118	60	31		00159400	04582 00358	2	278 WILLOW AVE
MADURA, ADAM B & TERESA ADAMOWSKA-	0369	205	6		00495600	08433 00374	2	462 HARDING AVENUE
MAESTRE, JUAN J. & RUTH X.	0373	206	17		00501000	08092 00477	2	785 SIXTH ST
MAFFEI, COSMO & DINA & FRANK ROBERT	0267	149	22		00361400	04768 00112	2	543 KINGSLAND AVE

TAXING DISTRICT NO. 32 LYNTHURST

COUNTY NO. 02 BERGEN

NAME OF OWNER ADDITIONAL OWNERS	PAGE NO.	BLOCK NO.	LOT NO.	LOT QUALIF.	ACCOUNT NO.	DEED BOOK	DEED PAGE	CLASS	PROPERTY LOCATION
MAFFEI, MICHAEL & KATHLEEN	0039	19	11		00050800	00832	01922	2	51 LAFAYETTE PL
MAFFEY, EDWARD & JOANN & AMANDA	0037	18	9		00048100	05430	00515	2	430 SIXTH AVE
MAGALIAS, MARIA & ALEXANDER	0189	105	1		00253700	08092	00743	2	200 MOUNTAIN WAY
MAGES, MICHAEL CASIMIR ETAL	0300	170	4.01	C0214	00406414	04793	01718	2	651 RIVERSIDE AVE
MAGRO, MARGARET	0378	207	56		00508700	09476	00289	2	724 SIXTH ST
MAGUIRE, JOHANNA	0347	189	5		00464600			2	328 HARDING AVE
MAHMOUD, IBRAHIM & ELGAWLY, SUZANNE	0350	191	13		00469300	02520	02471	2	415 JAUNCEY AVE
MAHMOUDZADEH, AMIR PASHA	0178	99	12		00240900	05261	00582	4A	621 VALLEY BRK AVE
MAILLARO, JOSEPH W & DEBORAH	0254	142	31		00343600	03474	00818	2	421 PAGE AVENUE
MAISANO, ALAN A	0249	138	8		00335800	08224	00994	2	401 WEART AVE
MAJESKI, THOMAS J. & CAROL A.	0376	207	21		00505100			2	755 FIFTH ST
MAJESTIX LLC	0385	210	15.01		00518100	05429	01282	2	548 KINGSLAND AVE
MAKAR, VIVIAN & METYAS, ROUMANY	0088	45	16		00117700	05192	00787	2	129 ORIENT WAY
MAKHIIJA, ARUNA	0174	96	9.02			08455	00168	2	636 MILTON AVENUE
MAKLOWSKI, JOSEPH & ELIZABETH	0258	143	32		00349300	03506	00483	2	341 MAPLE AVE
MAKRIS, KYRIAKI	0365	203	31		00490000	02912	02212	2	481 WILSON AVE
MAKRIS, TOM & TOULA	0313	173	10		00416300			2	733 MEYER AVE
MALANIAK, JOSEPHINE	0391	212	22		00526300	01888	00373	2	611 UNION AVE
MALDONADO, ENDER RUBEN ETAL	0266	149	8		00360000	04110	01197	2	541 SOLLAS COURT
MALDONADO, H & SUAREZ, L	0187	104	1	X				15F	700 NEW YORK AVENUE
MALDONADO, HECTOR & SUAREZ, LILLIANA	0187	104	1		00250900	03560	01649	2	700 NEW YORK AVENUE
MALDONADO, PABLO & ESTHER	0367	204	12.01		00492500	08182	00400	2	474 WILSON AVE
MALDONADO, SASHELA & BAKIR, AHMED	0385	210	7		00517400	03235	01026	2	522 KINGSLAND AVE
MALDONADO, WILSON	0072	37	20		00096300	09172	00397	4A	112 RIDGE RD
MALDONADOS GROUP LLC	0177	98	16		00238800	04659	00798	4A	294-298 RIDGE RD
MALECKI, KAZIMIERZ & MARIA	0115	59	21		00155000	08303	00115	2	189 TONTINE AVE
MALESZEWSKI, FRANCISZEK & JANINA (TRST)	0310	170	21.02		00412500	05412	00644	2	845 RIVERSIDE AVE
MALINCHAK, DIANE	0188	104	13		00252000	03290	00293	2	233 MOUNTAIN WAY
MALINOWSKA, KAMIL & WERONIKA MARIA	0065	34	4		00085600	03915	00804	2	512 THIRD AVE
MALINOWSKI (ETAL), SLAWOMIR	0214	119	2		00288200	08781	00025	2	444 RIVERSIDE AVE
MALIZIA, ANTHONY G & KELLY A	0244	135	6		00329300	08316	00360	2	320 PAGE AVE
MALKANI, JAIPRAKASH	0278	154	14.02	C0015	00377100	03066	01514	2	439 RIDGE RD
MALKANI, JAIPRAKASH R & DIPTI J	0198	110	22		00265900	09119	00266	2	226 NEWARK AVE
MALKANI, MUKESH & VARSHA	0133	67	18.01	C0033		03226	01872	2	270 STUYVESANT AVENUE
MALKANI, MUKESH & VARSHA	0174	96	8		00235400	08636	00429	2	634 MILTON AVE
MALLON, MICHAEL	0221	124	25		00297100	05230	00268	2	172 FERN AVE
MALYUTA, TATIANA & PETER	0251	140	10.02		00338300	08406	00240	2	421 POST AVENUE
MANAPAT-SIMS, MARIA CHRISTINA	0203	113	2.01	C0026	00272300	08158	00203	2	855 VALLEY BRK AVE
MANCHIKANTI, GOPAL	0182	102	6.01	C0014		09599	00155	2	630 VALLEY BRK AVE
MANCHIKANTI, SHYAM SUNDER ETAL	0012	6	11.01	C0004		02574	00772	2	45-49 STUYVESANT AVENUE
MANCUSO, DEBORAH	0244	135	4.01		00329100	08898	00402	2	310 PAGE AVE
MANDELLA, DEBORAH R	0215	119	8		00288800	05384	01553	2	109 FOREST AVE
MANDZY, SHARON ETAL	0062	32	7		00081200	01976	00557	2	548 FIFTH AVE
MANENTE, ELIZABETH & GOLDY, THOMAS	0339	187	20		00452900	08448	00070	2	406 THOMAS AVENUE
MANGIOLA (ETAL), GIOVANNA	0047	23	42		00061300	01276	00140	2	519 NEW YORK AVE
MANGIOLA, C. & GAETANO, A.	0047	23	43		00061400	01276	00208	2	517 NEW YORK AVE
MANGIOLA, CATERINA ETAL	0027	14	1.01			02834	00465	2	343 NEW YORK AVENUE
MANGIOLA, GIOVANNA ETAL	0027	14	1		00034200	02834	00496	2	344 SECOND AVE
MANGIOLA, SAVERIO & ANTONIA	0292	161	28		00396100	07434	00255	2	619 BALDWIN AVE
MANGIONE, ANDREA & MICHAEL ANTHONY	0368	204	25		00493700	01276	02332	2	505 HARDING AVE
MANGLANI, NIRAJ	0012	6	11.01	C0012		02035	00009	2	45-49 STUYVESANT AVENUE
MANGO (ETAL), JOSEPH A	0057	29	25		00074700	08535	00893	2	483 SIXTH AVE
MANGO, MARY ELLEN	0188	104	9		00251600			2	217 MOUNTAIN WAY
MANGRU, DAYANAND & DHARTIE	0235	131	51		00316400	09122	00412	2	205 PAGE AVE
MANIA, MICHAEL & ROSA	0116	60	8		00157000	01640	01641	2	267 TRAVERS PL
MANIGBAS, ADORACION	0213	118	34		00286900	07344	00806	2	137 PAGE AVE
MANNATO, JOHNETTE	0125	63	19		00169100	01706	00173	2	284 TRAVERS PL
MANNING, CAROL	0304	170	9	C1010	00407400	08440	00297	2	735 RIVERSIDE AVENUE
MANNO, VINCENT	0283	156	20		00383500	01643	01712	2	543 POST AVE
MANTRANA, JOSE J & YAQUELIN	0034	16	57		00043700	08356	00594	2	20 LIVINGSTON AVE
MANTRANA, JOSE J	0199	111	15		00268000	04287	01071	2	819 PENNSYLVANIA AVE
MANZO (ETAL), ADRIANA	0022	10	23		00028000	00413	02170	2	53 LIVINGSTON AVE
MANZO DOREN PARK AVE LLC	0010	6	1		00014000	04171	01346	4A	1 STUYVESANT AVE
MANZO DOREN PARK AVE LLC	0015	6	38		00018200	04171	01346	4A	18 PARK AVENUE
MANZO/DOREN ORG LYNTHURST LLC	0066	34	19		00087100	00941	01962	4A	123-133 RIDGE ROAD
MANZO, ALLISON & GREER, JOHN	0304	170	9	C1009	00407300	04566	00128	2	735 RIVERSIDE AVE
MANZO, JOSEPH	0386	210	19		00518600	07983	00257	4A	611 RIDGE RD
MANZO, JOSEPH	0388	211	2.01		00521300	07475	00165	4A	602 RIDGE RD



TAXING DISTRICT NO. 32 LYNDHURST

COUNTY NO. 02 BERGEN

NAME OF OWNER ADDITIONAL OWNERS	PAGE NO.	BLOCK NO.	LOT NO.	LOT QUALIF.	ACCOUNT NO.	DEED BOOK	DEED PAGE	CLASS	PROPERTY LOCATION
MANZO, JOSEPH & DOMINICA CAMPEN	0034	16	61		00044100	00966	01616	2	347 MANOR COURT
MANZO, JOSEPH & NICOLA	0291	161	22.01		00395200	01571	01604	2	615 KINGSLAND AVE
MANZO, JOSEPH G	0079	40	25		00105300	08704	00667	4A	22 RIDGE RD
MANZO, MICHAEL, ETALS.	0415	222	40		00558900	07963	00573	2	741 UNION AVE
MANZO, MICHELLE	0224	125	11		00301400	03190	01982	2	222 FERN AVE
MANZO, VINCENT J (ETAL)	0009	5	17		00012500	01737	01604	2	60 KEARNEY ST
MANZO, NICOLA & DORIS YVONNE	0256	143	2		00346100			2	342 PAGE AVE
MAO, KUANGYIN & HUANG, HONGZHEN	0130	66	8		00175500	05115	01534	2	225 LIVINGSTON AVE
MARA, FRANK J	0089	45	25.01		00118700	09410	00237	2	725 SECOND AVE
MARA, FRANK J.	0089	45	25.02		00118800	08796	00712	2	723 SECOND AVE
MARANDOLA, GIUSSEPPE & ASSUNTA	0259	144	11		00350700	02688	01136	2	364 MAPLE AVE
MARANILLI, VINCENT J. & DOLORES	0166	89	4.03		00224800			2	531 VALLEY BRK AVE
MARANTZ, VAUGHN F	0205	114	13		00275900	03296	00443	2	222 LAFAYETTE AVE
MARCHESE, MATTHEW	0098	52	4		00131900	02942	01859	2	114 COURT AVE
MARCHETTA, PATRICK & ANNE	0052	26	28		00068000			4A	63 RIDGE RD
MARCOS, SAM	0250	140	2		00337400	03735	00891	2	432 FERN AVE
MARCZAK, MONIKA	0188	104	15		00252200	03455	01444	2	241 MOUNTAIN WAY
MAREK, MIECZYSLAW & BOZENA	0374	206	35.01		00502800	00203	01688	2	427 JAUNCEY AVE
MARGEWICZ, LENORA	0045	23	15		00058900			2	522 SECOND AVE
MARIE SCHIRO IRREVOCABLE LIV TRUST	0327	179	75		00435900	03537	00344	2	614 RIVERSIDE AVE
MARILYN FALCONE IRREVOCABLE TRUST	0372	206	6		00499900	03078	01615	2	460 ROOSEVELT AVE
MARIN, BOBBY & THERESA	0229	127	10		00308200	08263	00674	2	448 WILLOW AVE
MARIN, LUIS M	0008	4	40.02		00011000	05421	01282	2	10 RIVERSIDE AVE
MARINA, RALPH & JOSEPH L. & DOLORES	0314	174	15		00418600	07523	00825	2	740 RIVERSIDE AVE
MARINELLI, ELVIO & MARIA	0080	41	5		00105800	07327	00346	2	714 RUTHERFORD AVE
MARINO, JR., NICHOLAS A.	0129	65	29		00174400	07820	00500	2	222 JAY AVE
MARINO, LENA	0081	41	23		00107700	08741	00826	2	715 SIXTH AVE
MARINO, PATRICK & DANA	0315	176	4		00420000	04262	00920	2	701 MEYER AVE
MARIZAN, HENRY & MAYRA	0077	39	21		00101600	01652	02407	2	631 FIFTH AVE
MARKOWSKI, HENRY E	0031	16	8		00038900	08731	00050	2	352 RUTHERFORD AVE
MARNIK, ARTUR & KATARZYNA	0351	192	7		00470900	09643	00198	2	410 HARDING AVE
MARNIK, ROBERT S & PAULINA S	0360	198	11		00482700	02298	02375	2	640 EIGHTH ST
MARQUES, JACLYN & LUCAS S	0201	112	18		00270600	04814	01171	2	274 VAN BUREN ST
MARQUES, NELSON & VICENTE, VASCO A	0408	220	1		00549900	02647	00889	2	740 KINGSLAND AVE
MARQUEZ, RACQUEL	0043	22	9		00056700	08309	00510	2	157 LAFAYETTE PL
MARRA, GIOVANNI	0045	23	14.01		00058800	08531	00153	2	518 SECOND AVE
MARRARO, VITO J. & THERESA K.	0010	5	25		00013300			2	36 KEARNEY ST
MARSHELLO, SCOTT A	0016	7	19		00020100	09223	00213	2	155 JAY AVE
MARSHELLO, SCOTT A	0016	7	22		00020400	09223	00208	1	223 COURT AVE REAR
MARTIN MARCOS & MYRA V.	0397	215	7		00534600	07676	00165	2	672 KINGSLAND AVE
MARTIN, CHARLES F. & MICHELLE	0254	142	27		00343200	08585	00069	2	505 CHASE AVE
MARTIN, JUAN M & ALEJANDRO	0345	188	58		00462100	02333	02234	2	766 STUYVESANT AVE
MARTIN, MIRIAM	0162	86	1		00218400	05286	01593	2	320 GREEN AVE
MARTIN, MIRIAM	0162	86	2		00218500	05336	01791	1	540 LAUREL AVE
MARTINEZ (ETALS), ANTONIA	0172	95	3		00233100	08511	00485	2	648 NEW YORK AVE
MARTINEZ JR, SANTOS & IRENE	0395	214	8		00531400	04785	01606	2	611 THIRD ST
MARTINEZ, ANTONIO & ELIZABETH	0093	49	5		00124500	07911	00468	2	126 VALLEY BRK AVE
MARTINEZ, CARLOS & SONIA	0186	103	2		00249600	08600	00595	2	748 PENNSYLVANIA AVE
MARTINEZ, GREGSARI	0176	98	10		00238100	01825	00340	2	273 HARRINGTON AVE
MARTINEZ, GUADALUPE	0113	59	1		00153000	04864	01434	2	200 COURT AVE
MARTINEZ, JOSE A & MIRIAM R	0284	157	10		00385800	09338	00174	2	253 CLINTON TERR
MARTINEZ, LUIS & MARIA A.	0135	68	27		00181800	07807	00711	2	338 STUYVESANT AVE
MARTINEZ, OSCAR E & MAKI K	0241	133	32		00324800	01506	00456	2	239 KINGSLAND AVE
MARTINEZ, VALENTINA	0410	221	7.01	C0107	00552800	04260	01343	2	623 SCHUYLER AVE
MARTINEZ, ASHLEY	0170	93	8.02		00230200	03654	00445	2	221 FURMAN PL
MARTINEZ, CRISTINA	0375	207	12		00504100	04251	01838	2	727 FIFTH ST
MARTINEZ, JONATHAN	0283	156	28		00384400	03374	01773	2	513 POST AVE
MARTINEZ, RUSBEL D VEGA ETAL	0233	131	34		00314700	04839	01368	2	253 PAGE AVE
MARTINO, KATHLEEN J	0384	209	38		00516100	02521	00865	2	517 SUMMER AVE
MARTINS INVESTMENT PROPERTIES LLC	0256	143	1.01		00345900	04361	00519	2	338 PAGE AVE
MARTINS, ALFREDO JR & ALLISON	0398	215	15		00535400	08369	00066	2	629 LEWANDOWSKI ST
MARTINS, ANTONIO & BERTA	0339	187	19		00452800	07811	00521	2	400 THOMAS AVE
MARTINS, FLORENTINO & ZORAYA	0166	89	1		00224300	08568	00594	2	290 GREEN AVENUE
MARTINS, JOSE & CARMELA	0218	123	16		00293500	09119	00662	2	142 POST AVE
MARTINS, MARIA F	0362	201	5		00485100	01015	01125	2	705 SEVENTH ST
MARTINS, MARIA F.	0362	201	13		00485900	01015	01125	1	701 SEVENTH STREET
MARTONE, MICHAEL	0381	209	1		00512400	01182	01691	2	500 PARK PL
MARTORANA, BRUCE & LINDA L.	0078	40	8		00103600	07754	00240	2	632 RUTHERFORD AVE



## TAXING DISTRICT NO. 32 LYNDHURST

## COUNTY NO. 02 BERGEN

NAME OF OWNER ADDITIONAL OWNERS	PAGE NO.	BLOCK NO.	LOT NO.	LOT QUALIF.	ACCOUNT NO.	DEED BOOK	PAGE	CLASS	PROPERTY LOCATION
MARTUCCI LIVING TRUST	0152	78	1.01	C0326	00204100	05483	01915	2	250 GRANT AVE
MARZABAL, VICTORINO & EILEEN J	0254	142	23		00342800	09634	00352	2	410 FOREST AVE
MAS, DEBRA	0306	170	10	C0034	00408916	08232	00759	2	747 RIVERSIDE AVE
MAS, DEBRA	0307	170	10	C0078	00408928	08232	00759	2	747 RIVERSIDE AVE
MASCELLINO, ANTHONY GERARD & REGINA	0208	117	8		00279400	04725	01677	2	130 PAGE AVE
MASIELLO, ELIZABETH & ROBERT	0008	5	5		00011400	01692	02092	2	21 PARK AVE
MASINO, MARGARET	0278	154	14.02	C0011	00376700	03184	02323	2	439 RIDGE RD
MASNIK, WOJCIECH & EWA & EUGENIUSZ	0393	213	23		00529300	08423	00841	2	639 UNION AVENUE
MASONIC CLUB OF LYNDHURST	0095	49	36		00127500			15D	316 RIVERSIDE AVE
MASSROCK (ETAL), PETER J	0370	205	19		00496900	08670	00005	2	763 SIXTH ST
MASTANDO, BARBARA A	0349	190	7		00467500	05073	00568	2	323 JAUNCEY AVE
MASTANDO, BARBARA A & BARBARA A	0103	55	5		00138600	03116	00362	2	156 TONTINE AVE
MASTERSON, BRIAN M & PHYLLIS	0300	170	4.01	C0112	00406412	08217	00704	2	651 RIVERSIDE AVE
MATAI, RAHUL & PATOWARI, NANDINI	0381	208	27		00511800	05099	00259	2	746 FIFTH ST
MATARAZZO, CHERYL	0374	207	3		00503200	00119	00079	2	526 SUMMER AVE
MATARAZZO, GARY & DEBRA	0393	213	11			08733	00710	1	THIRD STREET REAR
MATARAZZO, GARY J & DEBRA	0393	213	12		00528200	08443	00551	2	711 THIRD ST
MATEEN, MICHAEL	0211	117	43		00283500	09099	00286	4A	516 RIVERSIDE AVE
MATEEN, MICHAEL	0211	117	44.011		00283600	05357	01704	1	514 RIVERSIDE AVE
MATEJKO, IRENE	0330	180	37		00439700	08656	00720	2	327 COPELAND AVE
MATEJKO, IRENE & MATEJKO-CASS, BOHDANNA	0329	180	36.02		00439600	04836	01884	2	331 COPELAND AVE
MATEO, REBECCA NATHALIE	0094	49	28		00126700	02798	01800	2	101 FERN AVENUE
MATEUS, JOAQUIM	0291	161	20.01			08215	00017	2	626 BALDWIN AVE
MATEUS, JOSE CARLOS SILVA	0025	11	4		00031000	04896	00846	2	105 LIVINGSTON AVE
MATHE, IMRE (ETALS)	0266	149	12		00360400	01705	02384	2	557 SOLLAS COURT
MATHEWSON, MICHAEL & SHARON	0369	205	10		00496000	08403	00950	2	476 HARDING AVE
MATIAS, JERRY & PAULINO, NOELY	0242	134	6		00326800	05142	00836	2	515 STUYVESANT AVE
MATIAS, REGINO	0185	102	37		00248300	08455	00435	2	657 NEW JERSEY AVE
MATIAS, REGINO & SPERLING, MATTHEW J	0288	159	14		00390400	08930	00296	2	356 FOURTH ST
MATINO, KEITH	0352	192	8		00471000	04008	00233	2	414 HARDING AVE
MATINO, JOHN & ANNE	0224	125	15		00301800			2	234 FERN AVE
MATOS, STEVEN	0353	193	11		00473700	04649	01506	2	647 CHASE AVE
MATRALE, GERALD	0346	189	2	C0002	00462400	09531	00299	2	846 RIVERSIDE AVE
MATRAKIA, VINCENT	0286	158	10		00388200	01079	01254	2	266 CLINTON TERR
MATTADOR LLC	0117	60	13		00157500	01295	01665	2	279 TRAVERS PL
MATTERN, BARRY	0309	170	18.01	C0211	00410600	03410	02081	2	825 RIVERSIDE AVE
MAUCIERI, VINCENT & GONZALEZ, JASMINE	0273	152	32		00369400	02684	00815	2	557 PAGE AVE
MAURER, HAROLD F. JR. & GRACE M.	0352	192	10		00471200			2	765 CHASE AVE
MAURIELLO, THOMAS L & THERESA	0231	130	9		00311200			2	265 FOREST AVE
MAXEMOUS, NATHALIE	0080	41	13		00106600	02788	02284	2	738 RUTHERFORD AVE
MAXEMOUS, NATHAN S & HODA M	0312	173	3		00415600	00812	01145	2	208 PAUL ST
MAYAYO, YOLANDA	0154	80	2		00208200	08138	00806	2	275 CHASE AVE
MAYER, CRAIG N. JR., & DENISE	0185	102	35		00248100	08654	00324	2	665 NEW JERSEY AVE
MAYERCHAK, JOSEPH P. & DOROTHY A.	0002	3	3		00002700			2	104 RIVERSIDE AVE
MAYEWSKI SR, ANDREW J & DARLENE L	0398	215	21		00536000	01835	02267	2	675 TEN EYCK AVE
MAZGAJ, KAZIMERZ & ANNA	0160	84	12		00215700	08218	00028	2	547 LAUREL AVENUE
MAZUR (ETAL), PAWEL	0151	78	1.01	C0214	00202900	08457	00006	2	250 GRANT AVE
MAZUR, WALDEMAR & BOZENA	0058	30	8		00075900			2	546 RUTHERFORD AVE
MAZURE, ANNETTE & JOHN & JOSEPH	0021	10	12.01		00026900	03548	01456	2	11 LIVINGSTON AVE
MAZZA, FRANCES J	0204	113	9		00273500	00274	02299	2	286 LAFAYETTE AVE
MAZZARELLA, PHILIP J & JOAN E	0098	51	20		00131400			2	274 RIVERSIDE AVE
MAZZEI, NICHOLAS J	0143	75	13		00192800	08327	00756	2	325 LINCOLN AVE
MAZZOLA, MICHAEL & JAMIELEE	0088	45	20		00118100	05319	01842	2	749 SECOND AVE
MC ALINDEN, JAMES E. & SHARON	0111	58	4		00149600	07217	00788	2	176 TONTINE AVE
MC BOXING LLC	0060	31	13		00078800	04050	00079	4A	31 RIDGE RD
MC CANN, PATRICIA A	0130	66	9		00175600	08181	00658	2	227 LIVINGSTON AVE
MC CARTHY, JUDITH & ROBERT	0201	112	14		00270200			2	823 VALLEY BRK AVE
MC COSKER, DANIEL	0140	70	24		00188700	08178	00763	2	268 LIVINGSTON AVE
MC DERMOTT, KAREN	0210	117	33.08		00282600	00490	02248	2	523 ANTHONY COURT
MC GARRY, MADELIENE	0224	125	7		00301000			2	214 FERN AVE
MC GEEHAN, TIMOTHY & RAFFAELA	0123	62	25		00166100			2	350 TRAVERS PL
MC GUIGAN, JOHN & ROSEMARY	0063	33	19		00083500			2	113 RIDGE RD
MC GUIRE, THOMAS M & JEANNE	0049	25	8		00064300			2	454 LAKE AVE
MC HALE, MARY	0115	59	16		00154600	07266	00568	2	233 JAY AVE
MC HALE, MARY	0115	59	23		00155200	07200	00252	2	185 TONTINE AVE
MC HALE, MARY	0358	197	4.01		00480400			2	637 EIGHTH ST
MC INTYRE (ETAL), RICHARD	0376	207	20		00505000	08359	00421	2	753 FIFTH ST
MC LAUGHLIN, ROSEMARY	0126	64	4		00169900			2	252 ORIENTAL PL

TAXING DISTRICT NO. 32 LYNDHURST

COUNTY NO. 02 BERGEN

NAME OF OWNER ADDITIONAL OWNERS	PAGE NO.	BLOCK NO.	LOT NO.	LOT QUALIF.	ACCOUNT NO.	DEED BOOK	DEED PAGE	CLASS	PROPERTY LOCATION
MC MULLIN, RICHARD & LAURA	0093	49	12		00125200	07165	00928	2	325 WATSON AVE
MC SWEENEY DENNIS J & KATHLEEN J	0107	56	35		00144800			2	320 WATSON AVE
MCCANN SR., LAWRENCE J. & MARY E.	0241	133	27		00324400			2	253 KINGSLAND AVE
MCCANN, DAVID M & DEANA	0057	29	28		00075000	08619	00511	2	16 LAFAYETTE PL
MCCANN, THOMAS	0049	25	9		00064400	01853	00537	2	458 LAKE AVE
MCCARTHY, THOMAS	0236	132	7		00317600	03429	01660	2	204 PAGE AVE
MCCLANE, MATTHEW F. & LISA B.A.	0032	16	26		00040800	07694	00386	2	45 DELAFIELD AVE
MCCLEERY, DAVID & JUSTINE	0170	93	5		00229800	04648	01199	2	614 NEW YORK AVE
MCCOSKER, DANIEL	0129	65	24		00173900	08108	00730	2	259 ORIENTAL PL
MCCOSKER, DANIEL J & HIROMI	0323	179	20		00430300	02740	00390	2	218 KINGSLAND AVE
MCCRONE, LINDA E	0369	205	9		00495900	08672	00571	2	472 HARDING AVE
MCCULLOM(ETALS), DIANE	0380	208	12		00510500	08518	00433	2	739 RIDGE RD
MCDERMOTT SR., PAUL & LISA	0350	191	3		00468300	08841	00281	2	360 ROOSEVELT AVE
MCDONALD, KEVIN D ETAL	0149	77	13		00200400	04640	01698	2	327 CHASE AVE
MCDONALD, PATRICK J & DIANE M	0345	188	48		00461100			2	343 HARDING AVE
MCDONNELL, JAMES PATRICK ETAL	0327	180	9		00436800	04081	01249	2	332 KINGSLAND AVE
MCDONOUGH JR, THOMAS J & TARA L	0234	131	46		00315900	01836	00288	2	219 PAGE AVE
MCDOWALL, MICHAEL & MAUREEN	0364	203	23		00489300	08318	00519	2	735 SIXTH ST
MCELROY, JAMES G. & SYLVIA	0331	181	20.01		00442600	08797	00910	2	633 TENTH ST
MCGAHN, JAMES M	0300	170	4.01	C0215	00406415	04877	00510	2	651 RIVERSIDE AVE
MCGILL, SUZANN	0051	26	11		00066300	05505	01973	2	503 LAKE AVE
MCGLEW, JAMES D. & FLORA	0105	56	5		00141700			2	142 VALLEY BRK AVE
MCGREGOR, GINO	0397	214	31		00533700	09242	00351	2	620 FOURTH ST
MCGUIGAN, JOHN & ROSEMARY	0063	33	18		00083400			1	111 RIDGE RD
MCGUIRE, RAYMOND & MOSTACERO, TERESA	0328	180	11		00437000	03259	00477	2	340 KINGSLAND AVE
MCHALE, BRENDAN A.	0115	59	17		00154700	08347	00624	2	237 JAY AVE
MCILROY, JAMES G. & BARBARA A	0042	21	5		00054200			2	408 THIRD AVE
MCINTURE, RICHARD L & SUSAN	0383	209	31		00515400	01780	01177	2	539 SUMMER AVE
MCKAY, RYAN & ERICA SPAGNUOLO	0098	52	1		00131600	02867	01712	2	200 RIVERSIDE AVE
MCKEEVER, JACQUELINE M	0261	145	8		00353400	02633	00398	2	571 CHASE AVE
MCKERRY, MICHAEL S & MARILEA	0326	179	59		00434200	08425	00283	2	173 COPELAND AVE
MCKINTOSH, STEVEN	0243	134	20		00328300	03886	00626	2	520 PROSPECT PL
MCMAHON, KULLEN	0096	50	17		00129300	03756	00563	2	288 PARK AVE
MCMASTER, KENNETH J. & MAUREEN	0393	213	16		00528600	07931	00930	2	727 THIRD ST
MCMULLEN, EDWARD F. & EVELYN V.	0266	149	6		00359800			2	528 SIXTH ST
MCMULLIN, ANNE	0218	123	15		00293400	02605	00676	2	140 POST AVE
MCNAMARA (ETAL), PATRICK J	0093	49	10		00125000	00495	01984	2	319 WATSON AVE
MCNAMARA, KEVIN T & KATHLEEN	0265	148	14		00358600	01642	01812	2	533 SIXTH ST
MCNAMARA, PATRICK J & TRACY P	0212	118	19		00285400	08161	00686	2	164 FOREST AVE
MCPHERSON JR, MALCOLM J ETAL	0147	76	29		00198300	04839	00037	2	322 LINCOLN AVE
MCSWEENEY, SEAN F & NATASHA E N	0230	128	11		00309300	08770	00396	2	221 FOREST AVE
MCSWEENEY, FRANCIS P & MARYANN	0228	127	6		00307800	08776	00902	2	215 FOREST AVE
MCWILLIAMS, DANIELLE & MICHAEL	0373	206	22		00501500	01436	01811	2	491 JAUNCEY AVE
MECHEAL, MAMDOUH	0327	180	1		00436000	01514	01864	2	300 KINGSLAND AVE
MECHEAL, MAMDOUH	0389	211	26		00523800	02847	00728	2	624 RIDGE ROAD
MECHEAL, MAMDOUH	0389	211	27		00523900	08260	00878	4A	620 RIDGE RD
MECHEAL, MAMDOUH A	0325	179	46		00432900	01184	00146	2	247 COPELAND AVE
MECO, EDUARDO J & MARIA	0328	180	21		00438000	08139	00672	2	380 KINGSLAND AVE
MEDELLIN, EUCLIDES & RICHARD	0189	104	26		00253400	04341	01866	2	222 SUMMIT AVE
MEDINA, KIMBERLY	0137	69	17		00184400	04368	01624	2	345 WEART AVE
MEGALLY, WAGIEH & HANAA	0361	201	3		00484900	02729	02256	2	708 EIGHT ST
MEGLIO, JENNIFER L	0338	187	11		00451900	01102	01610	2	346 THOMAS AVE
MEHMEDI, VALBONA	0242	133	45		00326000	03462	00340	2	201 KINGSLAND AVE
MEHTA, HARISH & GITU	0009	5	18		00012600	02911	01716	2	56 KEARNEY ST
MEI, NING FUNG & QIONG JUAN	0320	178	48		00426600	04429	00709	2	207-209 SANFORD AVE
MEIER, WILLIAM & LORI	0025	11	9		00031500	07823	00815	2	123 LIVINGSTON AVE
MEJIA, GABRIEL FERNANDO ETAL	0118	60	32.01		00159500	04521	01170	2	276 WILLOW AVE
MEJIA, OSCAR RENE & ESCOBAR, IVETTE	0093	49	2		00124200	04181	01074	2	116 VALLEY BRK AVE
MELAD, GIRGIS ETAL	0399	215	27		00536600	04700	01096	2	659 TEN EYCK AVE
MELE, BRUNO & ALANA	0235	131	56		00316900	04335	01342	2	474 WILLOW AVE
MELE, CARMINE	0056	29	14		00073600			2	9 JACKSON PL
MELE, JOHN & ROSA	0106	56	19		00143200	08519	00797	2	155 FERN AVE
MELE, MARIE SUSAN & MELE, ANGELO	0348	189	17		00465800	03929	01929	2	335 ROOSEVELT AVE
MELLENDEZ, JULIO M & SYLVIA	0082	42	13		00109400	08312	00841	2	37 ORIENT WAY
MELFI, ANTHONY JOSEPH	0081	41	25		00107900	02443	00402	2	20 SUMMIT AVE
MELHEM, AHMED & CHARLENE	0104	55	17		00139800	08418	00009	2	147 VALLEY BRK AVE
MELLENO, JAMES & CHRISTINE	0226	125	45		00304900	08602	00161	2	201 POST AVE
MELLENO, JAMES & MELLENO, VICTOR	0339	187	28		00453700	03618	00854	2	409 WILSON AVE

TAXING DISTRICT NO. 32 LYNDHURST

COUNTY NO. 02 BERGEN

NAME OF OWNER ADDITIONAL OWNERS	PAGE NO.	BLOCK NO.	LOT NO.	LOT QUALIF.	ACCOUNT NO.	DEED BOOK	DEED PAGE	CLASS	PROPERTY LOCATION
MELLENO, VICTOR & RENEE	0172	94	13		00232500	08749	00125	2	222 FURMAN PL
MELO, MAXWELL E & PEZO, CATHERINE E	0137	69	20		00184700	04301	00382	2	351 WEART AVE
MELONE, JOSEPH & FLORENCE M.	0319	178	34		00425300			4A	635 STUYVESANT AVE
MELVAN, MAK	0071	36	18		00093700	09317	00254	2	629 SECOND AVE
MENA, MICHAEL S	0308	170	18.01	C0011	00411200	05060	01688	2	825 RIVERSIDE AVE
MENA, RONALD & CLAUDIA	0162	86	9		00219300	01393	00507	2	339 MILBURN AVE
MENDEZ, ERNESTO E & ERNESTO J	0351	191	20		00470100	04311	01733	2	333 JAUNCEY AVENUE
MENDEZ, FLORBELA & ROGERIO	0190	105	4		00254000	00959	01512	2	755 NEW YORK AVE
MENDEZ, RUSBEL & JOSEFA	0033	16	37		00042000	08280	00460	2	351 LAKE AVENUE
MENDONCA, MARIA	0285	157	13		00386200	02653	01587	2	627 MARIN AVE
MENDOZA, MARIA	0200	112	5		00269300	03198	02355	2	263 LAFAYETTE AVE
MEO, LOUANNE	0318	178	12		00423000	00066	02224	2	154 COPELAND AVE
MEOLA, CARMEN & LUCILLE	0088	45	9		00117100			2	732 THIRD AVE
MEOLA, DONATO J. & ANDREANA L.	0402	216	42		00541800			2	724 THIRD ST
MEIRA, VLADMIR & ADELINA	0407	219	6		00548500	01176	00271	2	724 KINGSLAND AVE
MEIRA, CARLOS	0041	20	12		00053200	04993	01593	2	419 THIRD AVE
MERCADO, LISA	0040	19	17		00051400	03229	02169	2	417 LAKE AVE
MERCHAN, DAMARY	0054	28	15		00070600	04031	00957	2	27 JACKSON PL
MERCURIO, RENEE	0326	179	63		00434600	08650	00148	2	153 COPELAND AVE
MERINO, FLAVIO ROMERO ETAL	0135	68	25		00181600	05344	00503	2	344 STUYVESANT AVE
MERINO, MATTHEW	0006	4	19		00008700	03540	00775	2	47 KEARNEY ST
MERINO, NEPTALI ETAL	0071	37	6		00094900	05084	01078	2	618 LAKE AVE
MERLE, DIANE & MULLER, ADAM J	0408	219	16		00549500	04092	01719	2	620 LEWANDOWSKI ST
MERLE, JOSEPH & THERESA	0364	203	20		00489000			2	725 SIXTH ST
MERLI, JAMES & SANDRA	0153	78	1.01	C0332	00204700			2	250 GRANT AVE
MESA, EDWARD M & VINTIMILLA, DORA	0322	179	5		00428700	03148	00165	2	124 KINGSLAND AVE
MESSINEO, ANGELA	0232	131	14		00312700	07284	00994	2	240 FOREST AVE
METCALF SR, ROWLAND R TRSTE	0044	23	5		00057800	02072	01248	2	452 SECOND AVE
METHODIST EPISCOPAL	0130	66	16		00176300			15D	307 TONTINE AVE
METROPOLITAN DISTR OF THE CMA	0255	142	43		00344900	04133	01647	15D	365 PAGE AVE
METWALLY, MOHAMED	0366	203	39		00490800	03474	00144	2	451 WILSON AVE
METZINGER, BRYAN & JUSTINE	0144	75	27		00194300	03030	02472	2	338 WEART AVE
METZINGER, MARILYN & PAUL	0190	105	8		00254500	02353	01204	2	211 ORIENT WAY
MEULLI, BARBARA M & LOUIS J	0102	54	11		00136900	00928	01429	2	151 TONTINE AVE
MEYER, DAVID A. & ARLENE G.	0063	33	7		00082400			2	522 LAKE AVE
MEYER, MICHELE & SEAN	0021	9	32		00025800	00792	01768	2	112 JAY AVE
MEYER, TERESA M & GERD M	0024	11	2		00030800	08219	00529	2	316 LAKE AVE
MEYERS, JOSEPH & REGINA	0116	60	7		00156900	08306	00631	2	265 TRAVERS PL
MEZANKO, AGNES	0043	22	7		00056500			2	430 SECOND AVE
MEZYNSKI, BOZENA	0293	162	16		00397800	09229	00311	2	528 THIRD ST
MEZZINA, FRANCESCO A	0370	205	20		00497000	08565	00334	2	767 SIXTH ST
MEZZINA, FRANCESCO A & MONICA G	0251	141	5		00339300	02270	01990	2	416 POST AVE
MEZZINA, FRANCIS & ANN	0325	179	56		00433900	07386	00882	2	181 COPELAND AVE
MEZZINA, JERRY & MARGARET A.	0094	49	19		00125900	07840	00616	2	125 FERN AVE
MEZZINA, FRANK & BLANK, JANIE	0176	97	11		00237100	04947	01154	2	637 FREEMAN ST
MEZZINA, CARMELA & VANT, MICHAEL	0254	142	26		00343100	09512	00144	2	501 CHASE AVE
MHM REM LLC	0188	104	14		00252100	05424	01235	2	239 MOUNTAIN WAY
MICCO, ANGELINA L	0319	178	35		00425400	08533	00348	2	643 STUYVESANT AVE
MICE, ENRI & JURCZYK, EMILY	0320	178	43		00426200	04928	00686	2	221 SANFORD AVE
MICELI, GREGORIO & ELEONORA	0042	21	15		00055200	03193	00511	2	419 SECOND AVE
MICHAEL D CRONIN FAMILY TRUST ETALS	0267	149	18		00361000	05520	01398	2	533 SOLLAS COURT
MICHAELS, JOHN & MICHELE	0040	20	6		00052600	08040	00631	2	418 LAKE AVE
MICHELIS, GLADYS SANDRA	0163	87	2		00220900	01128	01345	2	572 NEW JERSEY AVE
MICHOTA, DEBORAH	0285	157	14		00386300	08588	00506	2	625 MARIN AVENUE
MIELES, CARLOS E. & ELIZABETH	0022	10	21		00027800	08302	00699	2	45 LIVINGSTON AVE
MIELES, ELIZABETH	0143	75	5		00191900	02918	00005	4A	412 VALLEY BRK AVE
MIELES, NATALIE	0143	75	4		00191800	03145	00608	2	408 VALLEY BRK AVE
MIELNICZEK, RAFAL	0286	158	11		00388300	02816	01058	2	264 CLINTON TERR
MIHLON, MILDRED	0261	145	4		00353000	02469	00587	2	522 TENTH STREET
MIKSIEWICZ, LINDSAY ETAL	0340	187	37		00454600	03655	01752	2	373 WILSON AVE
MILAZZO, SALVATORE & VITA	0319	178	32		00425100	04027	01642	2	250 COPELAND AVE
MILES JR, CHARLES T	0153	78	1.01	C0341	00205600	04862	01501	2	250 GRANT AVE
MILESKE, JAMES & ELAINE	0281	155	16		00381500	01006	00874	2	439 POST AVE
MILIC, HELENA	0117	60	19		00158200	05267	01960	2	209 VALLEY BRK AVE
MILIC, HELENA	0117	60	20		00158300	05268	00290	2	205 VALLEY BRK AVE
MILIC, SVETISLAV	0119	61	11			08767	00566	1	TRAVERS PL REAR
MILIC, TOMISLAV & LEPOSAVA	0118	61	5		00160100			2	208 VALLEY BRK AVE
MILLASAKY, RAFAEL & ELBA	0246	136	15		00331900	08709	00371	2	317 PAGE AVE



TAXING DISTRICT NO. 32 LYNDHURST

COUNTY NO. 02 BERGEN

NAME OF OWNER ADDITIONAL OWNERS	PAGE NO.	BLOCK NO.	LOT NO.	LOT QUALIF.	ACCOUNT NO.	DEED BOOK	DEED PAGE	CLASS	PROPERTY LOCATION
MILLER JR, RAYMOND	0409	220	6		00550400	01791	00037	2	762 KINGSLAND AVE
MILLER, GEORGE & MICHELE DE VITO	0216	121	5		00290500	08176	00352	2	155 FOREST AVE
MILLER, MICHELE A	0201	112	19		00270700	09222	00285	2	270 VAN BUREN ST
MILLER, KENNETH E	0119	61	10		00160700			2	307 TRAVERS PL
MILLIGAN, WILLIAM & CAROLINE DELFINO-	0170	93	9		00230300	04655	01303	2	225 FURMAN PL
MILLPORT LLC	0278	154	14.02	C0013	00376900	05166	00775	2	439 RIDGE RD
MILLPORT LLC	0308	170	18.01	C0012	00411300	05166	00768	2	825 RIVERSIDE AVE
MILONE, SANDI & SZCZESNY, MICHEAL	0050	26	2		00065400	02849	02331	2	435 LAKE AVE
MINAROVICH, MARILYNN	0246	136	10		00331400	05129	00284	2	331 PAGE AVE
MINASIAN ENTERPRISES LLC	0291	161	23.01		00395400	05160	01150	2	611 KINGSLAND AVE
MINASIAN, MANUK & MINASIA, VICTOR	0291	161	23.02		00395500	02586	00550	2	607 KINGSLAND AVE
MINERVINI, CORRADO & VINCENZA	0037	18	8		00048000	08242	00303	2	418 SIXTH AVE
MINERVINI, LEONARDO & TINA	0389	211	22		00523400	08166	00694	4A	656 RIDGE ROAD
MINERVINI, MAURO & ANGELA	0273	152	39		00370200			2	525 PAGE AVE
MINGUITO, MARK & LISA	0321	178	57		00427500	02205	01677	2	127 SANFORD AVE
MINN, PATRICK MYO & NANCY L	0035	17	16		00045800	00703	01126	2	3 LAFAYETTE PL
MINNICH, VIRGINIA	0055	28	29		00071900	09647	00056	2	46 LAFAYETTE PL
MINNITI, LYNN	0352	192	9		00471100	00317	01500	2	418 HARDING AVE
MIRACOLA, NANCY	0149	77	14		00200500	02432	01549	2	331-333 CHASE AVE
MIRAGLIOTTA, ROBERT & TINA	0053	27	11		00069000	07555	00868	2	504 FIFTH AVE
MIRANDA, MARCO	0044	23	1		00057300	04119	00609	2	436 SECOND AVE
MIRIANA, ANNA	0227	126	12		00306100	04843	00253	2	230 POST AVE
MIRIANA, ROBERT & TERESA	0234	131	43		00315600	07768	00254	2	227 PAGE AVE
MIRODDI, KATHLEEN A & OFFREDA, KARA	0291	161	21.01		00395000	04603	01855	2	619 KINGSLAND AVE
MISALE, ANTHONY	0141	71	6		00189500	08287	00785	2	252 LIVINGSTON AVE
MITCHELL, JOHN R & TONI	0052	26	26		00067800	08428	00224	2	547 LAKE AVENUE
MITCHELL, JONATHAN P & MELISSA A	0098	52	7		00132200	03240	01180	2	122 COURT AVE
MITCHELL, KATHLEEN DONNA	0168	90	7		00226300	07825	00658	2	542 FREEMAN ST
MITCHELL, RICHARD & DIANE	0099	52	19		00133400			2	250 RIVERSIDE AVE
MITEI, PAUL & TEKILA NAEKU	0261	145	6		00353200	00342	00863	2	526 TENTH ST
MIYATA, FERNANDO & MARIA	0195	109	5		00261700	08445	00070	2	263 VAN BUREN ST
MIZESKI(ETAL), JANET	0394	213	33		00530400	08627	00198	2	712 FOURTH ST
MIZESKI, JAMES M. & DEBORAH	0292	162	6		00396900	07799	00759	2	521 LEWANDOWSKI ST
MIZESKI, PATRICE	0239	133	8		00322400	09359	00163	2	226 NEW STREET
MIZESKI, PATRICK & LYNN	0406	218	7		00546400	08629	00657	2	722 ELIZABETH AVE
MIZIALKO PROPERTY LLC	0333	182	4		00445000	04217	00407	2	312 SANFORD AVE
MIZRAK, JANET	0159	84	3		00214500	09327	00302	2	306 GREEN AVE
MIZRAK, YALEIN & JANET	0140	70	17		00188100	08235	00533	2	288 LIVINGSTON AVE
MKCULLOK, LISANDRA	0092	48	10		00123300	02746	00496	2	447 RIVERSIDE AVE
MOELLER, DUANNE & SUSAN	0068	35	11		00090000	00153	01119	2	636 SECOND AVE
MOERS, JOHN J & STROUHAL, DITA MOERS	0010	5	28		00013600	08501	00655	2	30 KEARNEY ST
MOHABEER, RISHIRAM & ROOPWATEE	0064	33	24		00084000	02372	01617	2	541 THIRD AVE
MOHAMED, ISLAM H & MAGDA	0076	39	14		00100900	02142	00441	2	33 SUMMIT AVE
MOHAMED, KHALED HANAFY & SHROOK H	0076	39	18		00101300	04949	01512	2	637 FIFTH AVE
MOHAMMAD, HUMA	0011	6	8			03273	02096	2	33 STUYVESANT AVENUE
MOLINA CARINO, MARIA DEL PILAR ETAL	0287	159	12		00390200	03287	02067	2	651 MARIN AVE
MOLINA, MIGUEL A & SENEIDA	0041	20	10		00053000	09501	00342	2	423 THIRD AVE
MOLINA, MIGUEL CARINO ETALS	0311	172	7		00414500	05404	01025	2	242 THOMAS AVE
MOLINARO, RAFAEL MALLMANN	0058	30	5		00000000	01661	00356	2	536 RUTHERFORD AVE
MOLINARO, ROGERIO ETAL	0031	16	13		00039400	02056	00179	2	370 RUTHERFORD AVE
MOLINARO, WILLIAM & OLGA	0246	136	18		00332200			4A	480 STUYVESANT AVE
MOLNAR, GREG & BARBARA	0206	116	1.07		00276800			2	26 PAGE AVE
MONACO (ETAL), JOANN	0326	179	57		00434000	09015	00400	2	179 COPELAND AVE
MONACO, ELFRIEDE LINDA	0198	110	20		00265700	03722	01525	2	236 NEWARK AVE
MONACO, HILDA	0187	103	14		00250800			4B	675 VALLEY BRK AVE
MONACO, JOHN & DIANE	0123	62	30		00166500	00544	00768	2	338 TRAVERS PL
MONACO, HILDA	0180	101	5		00243700			2	669 VALLEY BRK AVE
MONAHAN, STEPHEN & CLAUDIA	0272	152	22		00368400	03367	01225	2	544 FOREST AVE
MONDADORI, GREG & PATRICIA	0183	102	20		00245900			2	666 VALLEY BRK AVE
MONGELLI, MATTHEW & STACI	0369	205	5		00495500	00029	01056	2	458 HARDING AVE
MONTALBANO, ELAINE	0036	17	27		00046900	09517	00364	2	16 DELAFIELD AVE
MONTALTO, FRANK & TRACEY	0353	193	8		00473400	02553	02345	2	637 CHASE AVE
MONTALTO, GIOVANNI & ANGELA	0331	181	16		00442200	03654	00122	2	374 COPELAND AVE
MONTALTO, GIOVANNI	0363	203	1		00487200	03654	00128	2	700 CHASE AVE
MONTALVO JR, HARRY & BRITTANI	0134	68	12		00180300	04219	01901	2	325 LIVINGSTON AVE
MONTEIRO ALVES, MARIA & MAUNEL A	0337	186	10		00450600	01675	00819	2	369 THOMAS AVE
MONTELEONE, VINCENZO & HELEN	0104	55	25		00140600	00787	00900	2	290 WATSON AVE
MONTERO, JOSE H & BARREZUETA, LUISA	0367	204	15		00492700	02800	02405	2	492 WILSON AVE



TAXING DISTRICT NO. 32 LYNDHURST

COUNTY NO. 02 BERGEN

NAME OF OWNER ADDITIONAL OWNERS	PAGE NO.	BLOCK NO.	LOT NO.	LOT QUALIF.	ACCOUNT NO.	DEED BOOK	DEED PAGE	CLASS	PROPERTY LOCATION
MONTES-MORALES, OMAR ETAL	0003	3	7		00003000	04941	00633	2	114 LAKE AVE
MONTESDEOCA, JAVIER & REBIMBAS, TIFFANY	0054	28	19		00070900	02302	01590	2	37 JACKSON PL
MONTESINOS, JAIME M & MIREYA E	0331	181	11.01		00441600	09069	00001	2	352 COPELAND AVE
MONTILLO JR, JOHN J	0257	143	16		00347600	03312	01283	2	404 PAGE AVE
MONTILLO SR, JOHN J & BURSAR, JOANNE T	0198	110	23		00266000	04991	01936	2	214 NEWARK AVE
MONTILLO, JOHN & LAURA E	0087	44	27		00116100	08976	00317	2	114 SUMMIT AVE
MONTO, IDALYN & SAMUEL M.	0085	43	21		00112900	07475	00823	2	723 LAKE AVE
MONTOYA, EDWARD & SANDRA	0275	153	14		00373300	09641	00012	2	451 FOREST AVE
MOON, JONG KOO & LUCY Y	0044	23	9		00058200	00000	00000	2	468 SECOND AVE
MOORJANI, KAJAL	0197	110	7.01		00264300	03475	00399	2	217 VAN BUREN ST
MORA-LOPEZ, XIOMARA	0160	84	11	C0004	00215600	04646	00956	2	549-551 LAUREL AVE
MORA, DARVERT & GUZMAN, JOLAYNE	0039	19	10		00050700	05400	01443	2	49 LAFAYETTE PL
MORALES, ANDRES & FERRANTE, JUSTINA	0168	90	10		00226700	05156	01338	2	552 FREEMAN ST
MORALES, GUILLERMO ETAL	0191	105	28		00256300	05195	00818	2	230-234 MOUNTAIN WAY
MORALES, JIMMY	0084	43	16		00112400	04818	01902	2	741 LAKE AVE
MORALES, JAZMYN & ADAMS, BENAIHA ETALS	0241	133	28		00324500	05315	01373	2	249 KINGSLAND AVE
MORAN, JACK S. & JANET M.	0266	149	4		00359600			2	520 SIXTH ST
MORAN, SONNIA	0284	157	5		00385300	07284	00473	2	616 NEW JERSEY AVE
MORASKI, BARBARA	0232	131	20		00313300	08619	00957	2	260 FOREST AVE
MOREAUX, MELANIE	0283	156	29		00384500	04060	01708	2	511 POST AVENUE
MOREJON, PEDRO	0190	105	12.02		00254902	04661	01782	2	235 ORIENT WAY
MOREJON, SEVARO & MERCEDES	0169	90	22.02		00227900	08434	00311	2	537 GUTHEIL PLACE
MORENO, HECTOR & JOANNA	0342	188	8		00457100	00442	00083	2	328 WILSON AVE
MORETTO (ETAL), ROSEMARIE	0066	34	15		00086700	00096	00134	2	542 THIRD AVE
MORGANTI, MICHAEL J JR & GALE	0238	132	45		00321300	09227	00444	2	211 NEW STREET
MORIANO, LUCY	0136	69	1.02		00182700	07358	00713	2	308 LIVINGSTON AVE
MORIANO, MARIO	0090	46	13		00120700	01648	01623	2	744 SECOND AVE
MORIARTY, WILLIAM	0378	207	45		00507600	01858	00884	2	762 SIXTH ST
MORICI, MELCHIORE A & BARBARA L	0011	6	5.01	C0001	00014400	03450	00612	2	31 STUYVESANT AVE
MORITZ, JOSEPH A	0022	10	17		00027400	03027	01721	2	29 LIVINGSTON AVE
MOROCHO, STEVEN ETAL	0192	106	9		00257800	05499	01312	2	228 ORIENT WAY
MOROZEWICZ, JACEK & ANNA	0269	151	10		00364300	08211	00128	2	460 PAGE AVE
MORREALE, PATRICIA	0305	170	10	C0022	00408906	08176	00441	2	747 RIVERSIDE AVE
MORRIS, DEAN & JENNIFER	0254	142	25		00343000	09620	00252	2	497 CHASE AVE
MORRONE, FREDERICK & NINA	0116	60	2		00156400			2	204 TONTINE AVE
MORRONE, MICHAEL	0200	112	3		00269100	02489	01715	2	830 PENNSYLVANIA AVE
MORSELLA, LUIGI & RINA	0319	178	28		00424700			2	236 COPELAND AVE
MORTON, LESLIE H. & LORETO	0223	124	50		00299700	07086	00153	2	121 POST AVE
MORTORANO, MARISOL RUIZ	0345	188	50		00461300	04697	00794	2	335 HARDING AVE
MORTORANO, MICHAEL	0302	170	4.01	C0337	00406437	01596	00740	2	651 RIVERSIDE AVE
MORTORANO, MICHAEL J	0007	4	30		00009800	03121	02281	2	54 RIVERSIDE AVE
MOSAAD, GAMAL F & IBRAHIM, SAMIA Z	0137	69	21		00184800	09164	00476	2	353 WEART AVE
MOSCA (ETAL), PERRIN	0078	39	34		00102800	01272	01570	2	32 RIDGE RD
MOSCATELL, MARIANNE	0117	60	22		00158500	05216	01656	2	201 VALLEY BRK AVE
MOSCHETTA, BRUNO J & DIANE I	0082	42	15		00109700	02373	01596	2	739 FIFTH AVE
MOSES, DAWN M	0296	165	14		00402200	03019	01619	2	350 THIRD ST
MOTA, ANA	0058	30	14		00076600	08655	00368	2	545 SIXTH AVE
MOTA, MARCOTULIO	0224	125	18		00302100	03719	01533	2	246 FERN AVE
MOTA, MARCOTULIO & SANTOS, LUISA J	0065	34	8		00086000	03483	01423	2	522 THIRD AVE
MOTA, CARLOS A.	0021	10	5		00026200	03523	00316	2	318 RUTHERFORD AVENUE
MOTICHKA, ALEXANDER & LISA & CHRISTOPHER	0236	132	14		00318300	02454	00540	2	226 PAGE AVE
MOTISI, PATRICIA	0154	78	11		00207700	04255	00516	4A	290 GRANT AVE
MOUND, ROBERT CHARLES & LYNN ANN	0188	104	17		00252400	08073	00590	2	249 MOUNTAIN WAY
MOUNT, JOHN J. & KATHRYN L.	0269	151	7		00364000	07506	00107	2	436 PAGE AVE
MOUNT, LORELLE G	0277	154	14.02	C0003	00375900	01394	00305	2	439 RIDGE RD
MOUSA, PETER & ROMANDA EZZAT	0348	189	23		00466400	05351	01848	2	311 ROOSEVELT AVE
MOZEIKA, PAUL & RHONDA	0266	149	7		00359900	08742	00214	2	530 THIRD ST
MSKFR LLC	0131	66	22		00177000	02351	01085	4A	228 STUYVESANT AVE
MT CARMEL RC CHURCH	0322	179	13		00429600			15D	154 KINGSLAND AVE
MUCHNICKI, ROBERT	0270	151	18		00365100			2	518 PAGE AVE
MUDDAPPA, SRICHARAN R ETAL	0099	52	9		00132400	04401	01979	2	217 PEABODY AVE
MUELLER, WILLIAM V ETAL	0101	54	4		00136200	02480	01139	2	231 WEBSTER AVE
MUIR, JOHN & ANN & MAY	0312	172	13		00415100	03032	00179	2	790 RIVERSIDE AVE
MUJANOVIC, IZET & ENESA	0274	153	2		00372100	08656	00132	2	432 POST AVE
MULDOON, ROSEMARY	0119	61	20		00161600	01943	01883	2	333 TRAVERS PL
MULLANE, CHARLENE & DIANE	0146	76	5		00195900	08198	00226	2	305 GRANT AVE
MULLEN, KAREN A (MARTINEZ)	0324	179	30	C0001		05193	00137	2	250 KINGSLAND AVENUE
MULLEN, PETER	0405	217	28		00545000	01157	01790	2	736 LEWANDOWSKI ST

TAXING DISTRICT NO. 32 LYNDHURST

COUNTY NO. 02 BERGEN

NAME OF OWNER ADDITIONAL OWNERS	PAGE NO.	BLOCK NO.	LOT NO.	LOT QUALIF.	ACCOUNT NO.	DEED BOOK	DEED PAGE	CLASS	PROPERTY LOCATION
MULLINS, EILEEN	0133	67	18.01	C0021		09293	00294	2	270 STUYVESANT AVENUE
MULLINS, JOSEPH J. & MARIA L.	0275	153	10		00372900			2	456 POST AVE
MUNAF0, JENNIE	0362	202	3		00486300	02334	02031	2	706 SEVENTH ST
MUNIZ, ABELARDO & ANGELA	0186	102	45		00249300	08604	00257	2	625 NEW JERSEY AVE
MUNIZ, ABELARDO & ANGELA	0373	206	19		00501200	07207	00861	2	497 JAUNCEY AVE
MUNIZ, ABELARDO & ANGELA M.	0332	181	34		00444100	07550	00846	2	321 SANFORD AVE
MUNIZ, ANGELA & ABELARDO	0175	96	13		00236000	09282	00016	4A	655 PENNSYLVANIA AVE
MUNIZ, JUAN & CHRISTINE	0313	173	11		00416400	01751	02161	2	211 THOMAS AVE
MUNIZ, VIVIANA	0395	214	15		00532100	02751	01496	2	631A THIRD ST
MUNLEY, JOSEPH P. & MARY ANN	0030	16	6		00038700			2	348 RUTHERFORD AVE
MUNOZ, MIGUEL A & WONG, JANET	0280	154	32		00379600	02964	02486	2	505 FOREST AVE
MURGITROYD (ETAL), JOSEPH D	0051	26	21		00067200	08404	00635	2	529 LAKE AVE
MURIALE JR, JOSEPH	0390	212	2		00524400	05148	01990	2	608 TEN EYCK AVE
MURIALE, GIULIA	0056	29	11		00073300	09544	00243	2	474 RUTHERFORD AVE
MURIC, ARMEND & MELISSA M	0338	187	12		00452000	09615	00367	2	350 THOMAS AVE
MURILLO, CELSO E & ILIANA J	0193	106	15		00258500	01483	01253	2	227 NEWARK AVE
MURPHY (ETALS), ROBERT W	0076	39	20		00101500	08268	00049	2	633 FIFTH AVE
MURPHY, BRENDANN MICHAEL ETAL	0274	152	55		00371900	05495	01483	2	510 CHASE AVE
MURPHY, PATRICK	0184	102	23.07		00246800	04611	00219	2	14 KENNEDY COURT
MURPHY, JOHN P. & ROBERTA B.	0404	217	14.01		00543600			2	735 FIRST ST
MURPHY,LYNDSAY&HICKS,ROBERT	0219	124	3		00295100	03831	01716	2	100 FERN AVE
MURRAY, ROBERT	0303	170	9	C1007	00407100	04265	01557	2	735 RIVERSIDE AVE
MURRAY,ARTHUR J & ELIZ	0352	192	16		00471800			2	371 ROOSEVELT AVE
MURRAY,CHRISTOPHER & TEDISHA T.	0097	51	2		00129700	04723	00036	2	106 TONTINE AVE
MUSA, GEORGE J & SALLY	0109	57	18		00146900	01289	01147	2	329 WILLOW AVE
MUSCLE, KELLY ANNE	0207	117	1.01	C0022	00278500	03883	00308	2	500 RIVERSIDE AVE
MUSTAFA,JAMAL	0332	181	22		00442900	04557	01162	2	369 SANFORD AVENUE
MUSTARDO JR, ARTHUR R & CHRISANN	0412	221	12		00554300	02892	00965	2	757 TEN EYCK AVE
MUSTARDO, ARTHUR R. & ROSE M.	0335	184	7		00448300			2	339 THOMAS AVE
MUSTARDO,ARTHUR R. & ROSE MARIE	0328	180	16		00437500			2	360 KINGSLAND AVE
MUSTO, CHRIS & MARIA	0320	178	39		00425800	08541	00890	2	237 SANFORD AVE
MUTSOLI,SAMUEL NELSON	0052	27	1		00068100	03946	00340	2	50 LAFAYETTE PL
MYAGMARDARI,LUUZAN ETAL	0164	87	11		00221800	01996	01400	2	579 FERN AVE
MYF LLC	0294	163	2.02		00399100	04463	00781	2	515 LEWANDOWSKI ST
NACAJ, PLLUMB & RAJMONDA	0179	99	18		00241500	02772	01800	2	270 HARRINGTON AVE
NADDEO, CARMINE & NANCY	0032	16	20		00040200	07136	00637	2	23 DELAFIELD AVE
NADOLNY, WOJCIECH	0123	62	22		00165900	01750	00116	2	243 FERN AVE
NAFFAA, VIOLET	0153	78	1.01	C0333	00204800	09570	00162	2	250 GRANT AVE
NAGAYA, KYOJI & JOHN GALLOWAY	0211	118	1		00283800	09562	00064	2	464 RIVERSIDE AVE
NAHRA, JOSEPH & JOANNE	0217	123	6		00292500	07369	00123	2	116 POST AVE
NAJSAREK, MAREK & HARANCZYK, ALINA	0292	161	29		00396200	05151	01173	2	621 BALDWIN AVE
NAKAMURA (ETAL), ETSUO	0341	188	2		00456500	09313	00207	2	304 WILSON AVE
NAKONECHNY, FRANK & MARYANN	0241	133	41		00325600	08062	00753	2	211 KINGSLAND AVE
NALEWAISKI,RAYMOND & MARILYN	0120	61	34		00163000			2	330 WILLOW AVE
NAM, JANE	0075	39	2		00099700	02883	00999	2	612 SIXTH AVENUE
NANDKISHORE, MAHENDRA & NALINI	0358	197	3		00480300	04260	01099	2	629 EIGHTH ST COR
NAPPI, MARIA	0347	189	2	C0019	00464100	01996	02485	2	846 RIVERSIDE AVE
NARANJO-ENCINA, MARIA C	0024	10	38		00029600	04148	00420	2	36 STUYVESANT AVE
NARDIELLO, MARIE	0155	80	18		00209800			2	276 CLEVELAND AVE
NARDONE JR, ERNEST (ETAL)	0074	38	19		00098300	01597	00939	2	639 LAKE AVE
NAREA, IVAN A ETAL	0364	203	13		00488300	04646	00936	2	470 THOMAS AVE
NARVAEZ, JOSEPH MICHAEL	0204	113	8		00273400	01761	00433	2	294 LAFAYETTE AVE
NARVAEZ,ROLANDO R. & SYLVIA A.	0197	110	11		00264700			2	231 VAN BUREN ST
NASCO, LINDA	0208	117	11		00279700	02607	01210	2	140 PAGE AVE
NASEEF, MARK A. & LAURA A	0240	133	20		00323700	07390	00443	2	525 PROSPECT PL
NASR, FAHMY & REZKALLA, REMOUNDA	0196	109	16		00262800	08417	00324	2	286 NEWARK AVE
NASR, NANCY ETAL	0126	64	13		00170900	04184	00267	2	225 TONTINE AVE
NASSAR,RULA&RAZAN&LAMYA	0312	173	7		00416000	03935	00407	2	719 MEYER AVE
NATHAN, ERIC S & JACQUELINE	0198	110	25		00266200	02306	00693	2	210A NEWARK AVE
NATOLI, JOSEPH E.	0105	56	6.01		00141800	08015	00628	2	146 VALLEY BRK AVE
NAVARRETE, JORGE A ETAL	0112	58	21		00151300	02517	01285	2	177 VALLEY BRK AVE
NAVATTA, ANNA P	0192	106	6		00257500	02204	00190	2	218 ORIENT WAY
NAZARE MEMORIAL HOME, INC.	0282	156	15		00383200	08128	00631	4A	413 RIDGE RD
NAZARE MEMORIAL HOME,INC	0282	156	13		00383000			4A	403 RIDGE RD
NAZARE MEMORIAL HOME,INC	0282	156	14		00383100			4A	405 RIDGE RD
NAZARKO, EDWARD & CONCHITA	0053	28	2		00069400	07398	00567	2	32 LAFAYETTE PL
NAZIMEK,ARTHUR P	0305	170	9	C2011	00408700	04305	00629	2	735 RIVERSIDE AVE
NEETHIMANGALA, NANDA ETAL	0208	117	6		00279300	02769	00992	2	126 PAGE AVE

TAXING DISTRICT NO. 32 LYNDBURST

COUNTY NO. 02 BERGEN

NAME OF OWNER ADDITIONAL OWNERS	PAGE NO.	BLOCK NO.	LOT NO.	LOT QUALIF.	ACCOUNT NO.	DEED BOOK	DEED PAGE	CLASS	PROPERTY LOCATION
NEGRIN, AIRAN & GARCIA, MARTA R	0351	191	18		00469900	03352	02172	2	341 JAUNCEY AVE
NEGRON III, REGINO	0090	46	9		00120300	04835	00001	2	730 SECOND AVE
NEGRON, ERNESTO & LIZANO, SHIRLEY	0200	111	20		00268500	02652	02078	2	226 VAN BUREN ST
NEILL SUPPLY CO., INC. C/O SMITH	0424	235	16		HM00569100	07792	00559	4B	700 SCHUYLER AVE
NEJJAR, YOUSSEF M & LISA M	0258	143	24		00348500	08697	00207	2	359 MAPLE AVE
NELA, DEFRIM	0146	76	9		00196200	03314	00006	2	319 GRANT AVE
NELA, ISMET & SHAHU, INESA	0320	178	53		00427100	04316	00997	2	141 SANFORD AVE
NELA, DEFRIM & FIOIRI	0321	178	58.02			03590	01450	2	119 SANFORD AVE.
NELSON, MARY ANN	0185	102	42		00248900	08260	00163	2	635 NEW JERSEY AVE
NENO, ROSA	0371	205	41		00499100	08567	00283	2	782 CHASE AVE
NERNEY, DINO & LYNN & ARBUCKLE, K	0025	11	5		00031100	09167	00393	2	109 LIVINGSTON AVE
NEUHAUSER, RUTH A.	0122	62	20		00165700	07915	00489	2	247 FERN AVE
NEVES, JOHN & TARA	0388	211	11		00522200	02607	00821	2	621 FOURTH ST
NEW JERSEY BELL TELEPHONE CO.	0417	228	1.003		00561600			4A	GARLAND WAY
NEW JERSEY BELL TELEPHONE COMPANY	0062	32	10		00081500			4A	556 FIFTH AVENUE
NEW JERSEY DEP'T OF TRANSPORTATION	0417	228	2		HM00561700			15C	1275 WALL STREET WEST
NEW JERSEY MEADOWLANDS COMMISSION	0420	232	1.01		00564800	08163	00379	15C	SALT MEADOWS
NEW JERSEY MEADOWLANDS COMMISSION	0420	232	1.02		00564802	08163	00379	15C	SALT MEADOWS
NEW JERSEY MEADOWLANDS COMMISSION	0420	232	1.03		00564803	08163	00379	15C	SALT MEADOWS
NEW JERSEY MEADOWLANDS COMMISSION	0420	232	1.04		00564804	08163	00379	15C	SALT MEADOWS
NEW JERSEY MEADOWLANDS COMMISSION	0420	232	2.02					15F	SALT MEADOWS
NEW JERSEY MEADOWLANDS COMMISSION	0420	232	3.02					15F	SALT MEADOWS
NEW JERSEY MEADOWLANDS COMMISSION	0420	232	4.02					15F	SALT MEADOWS
NEW JERSEY MEADOWLANDS COMMISSION	0425	236	1.03		HM00570600	07400	00748	15C	SALT MEADOWS
NEW JERSEY TRANSIT CORP	0142	73	1		00191100	08421	00218	15F	400-430 NEW YORK AVENUE
NEW JERSEY TURNPIKE AUTHORITY	0426	239	1		HM00572200			15C	SALT MEADOWS
NEW JERSEY TURNPIKE AUTHORITY	0426	240	1		00572300			15C	SALT MEADOWS
NEW JERSEY TURNPIKE AUTHORITY	0427	240	2		00572400			15C	MEADOWLANDS
NEW JERSEY TURNPIKE AUTHORITY	0427	240	3					15F	MEADOWLANDS
NEW JERSEY TURNPIKE AUTHORITY	0427	240	5		00572600			15C	SALT MEADOWS
NEW JERSEY 624 LLC	0284	157	8		00385600	02655	01954	2	624 NEW JERSEY AVE
NEW WAH HING REALTY, INC.	0345	188	57		00462000	07704	00787	4A	768 STUYVESANT AVE
NEWBY, WILLIAM J. & EVA MARIE	0208	117	4		00279100	07541	00005	2	120 PAGE AVE
NEXTEL OF NY PROPERTY MGT.	0140	71	1	T02				15C	367 VALLEY BRK AVE
NG, CHEUK MING & VICTORIA SHUM	0054	28	16		00070700	05135	01415	2	31 JACKSON PL
NG, LARRY & KARRY	0281	156	1		00381800	04964	01410	2	536 FERN AVE
NGO, WILLIAM & LIU, JENNY	0400	216	10		00538600	03783	00267	2	678 TEN EYCK AVE
NGUYEN (ETAL), TU	0182	102	6.01			00462	02366	2	630 VALLEY BRK AVE
NGUYEN, GIANG & HUYNH, CAMGIANG	0396	214	26		00533200	03330	01292	2	632 FOURTH ST
NGUYEN, MAI NHU	0035	17	14		00045600	05315	01576	2	440 RUTHERFORD AVE
NGUYEN, MAI N&LE, LONG D	0024	10	41		00029900	05026	00496	2	24 STUYVESANT AVE
NICE, MATTHEW P & VILLEGAS, GLADYS	0155	80	14		00209400	02956	00945	2	284 CLEVELAND AVE
NICHOLS, RAYMOND J	0084	43	7		00111400	08736	00657	2	724 FIFTH AVE
NICHOLS, RAYMOND J.	0263	147	2		00355800			2	520 EIGHTH ST
NICHOLS, ELISE & CASSIDY	0342	188	13		00457600	04985	01989	2	348 WILSON AVE
NICKNIDOWICZ, PAUL & PATRICIA	0179	100	2.02		00241900	09007	00295	2	263 WARREN ST
NICOL, ROBERT B	0267	149	26		00361800	04907	00383	2	529 KINGSLAND AVE
NICOLETTE, STEFANIE & DANIEL	0410	221	7.01		00552700	09630	00213	2	623 SCHUYLER AVE
NICOLETTE, RICHARD	0001	1	11		00001200	04976	00016	1	RIVERSIDE AVENUE
NICOLETTI, VINCENT ETAL	0138	69	27		00185400	02912	00077	2	332 LIVINGSTON AVE
NICPON, JOHN	0310	170	22.09		00413400	07194	00298	2	34 BOGLE DRIVE
NIEDBAL, MARIUSZ & EDYTA	0106	56	18		00143100	01816	00169	2	341 LYNDBURST AVE
NIENAJADLO (ETAL), MARIA A	0283	156	24		00384000	00475	01279	2	525 POST AVE
NIENAJADLO, MARIA AGNIESZKA	0227	126	11		00306000	05403	01165	2	228 POST AVE
NISBET, COLIN & JANORA, DONIELLE	0099	52	16		00133100	04979	01046	2	249 PEABODY AVE
NISHEVCI, EDMOND & VJOSA H.	0373	206	24		00501700	01065	02360	2	485 JAUNCEY AVE
NISLER, IRENE	0102	54	13		00137100	08717	00153	2	248 PARK AVE
NJ MEADOWLANDS COMM.	0426	237	8		00571400	05924	00155	15C	SALT MEADOWS
NJ MEADOWLANDS COMMISSION	0425	236	1.02		HM00570500	01883	01527	15C	SALT MEADOWS
NOBILE, ROBERT & TRACY	0085	43	22		00113000	01600	00598	2	719 LAKE AVE
NOBRE, MARINA & JORGE	0247	137	5		00332900	02747	02142	2	324 POST AVE
NOLASCO, MARIO J. & ELIZABETH D.	0324	179	34		00431700	07859	00936	2	264 KINGSLAND AVE
NOLFO, ALESSANDRA & SACCO, PHILIP A	0309	170	18.01		00411000	02839	00594	2	825 RIVERSIDE AVE
NORFOLK SOUTHERN ERIE RAILROAD	0194	107	13					5A	294 ORIENT WAY
NORFOLK SOUTHERN RAILROAD	0141	72	2					5B	COURT AVENUE
NORFOLK SOUTHERN RAILROAD	0142	73	2					5A	DELAFIELD AVENUE
NORFOLK SOUTHERN RAILROAD	0154	79	4					5A	RIDGE ROAD
NORFOLK SOUTHERN RAILROAD	0184	102	24.01					5A	VALLEY BROOK AVENUE

TAXING DISTRICT NO. 32 LYNDHURST

COUNTY NO. 02 BERGEN

NAME OF OWNER ADDITIONAL OWNERS	PAGE NO.	BLOCK NO.	LOT NO.	LOT QUALIF.	ACCOUNT NO.	-----DEED----- BOOK PAGE	-----PROPERTY----- CLASS LOCATION
NORFOLK SOUTHERN RAILWAY	0002	2	1				5A RIVERSIDE AVENUE
NORFOLK SOUTHERN RAILWAY	0003	3	13				5A PARK AVENUE
NORFOLK SOUTHERN RAILWAY	0016	7	14				5A PARK AVENUE
NORFOLK SOUTHERN RAILWAY	0017	8	1				5A JAY AVENUE
NORFOLK SOUTHERN RAILWAY	0026	12	3				5A STUYVESANT AVENUE
NORFOLK SOUTHERN RAILWAY	0026	12	4				15C COURT AVENUE
NORFOLK SOUTHERN RAILWAY	0141	72	3				5A COURT AVENUE
NORFOLK SOUTHERN RAILWAY	0174	96	1				15C MILTON AVENUE
NORFOLK SOUTHERN RAILWAY	0187	103	9.01				5A PENNSYLVANIA AVENUE
NORFOLK SOUTHERN RAILWAY	0187	103	9.04				5A VALLEY BROOK AVENUE
NORFOLK SOUTHERN RAILWAY	0187	103	13				5B VALLEY BROOK AVENUE
NORFOLK SOUTHERN RAILWAY	0296	166	4.01				5A NEW JERSEY AVENUE
NORFOLK SOUTHERN RAILWAY	0419	231	16				5A RAILROAD
NORFOLK SOUTHERN RAILWAY	0421	232	11				5A SALT MEADOWS
NORFOLK SOUTHERN RAILWAY	0423	235	14				5A ORIENT WAY
NORFOLK SOUTHERN RAILWAY	0423	235	14	B01	00569400		4A ORIENT WAY
NORFOLK SOUTHERN RAILWAY	0424	235	14.01				5B EWING AVENUE
NORFOLK SOUTHERN RAILWAY	0425	235	29				5A RAILROAD
NORFOLK SOUTHERN RAILWAY	0425	235	32				5B RAILROAD
NORFOLK SOUTHERN RAILWAY	0425	235	33				5A RAILROAD
NORFOLK SOUTHERN RAILWAY	0427	240	7				5A RAILROAD
NORIEGA, JOSEPH & KAREN	0218	123	11		00293000	02721 00473	2 130 POST AVE
NORMAZE - HARDEE'S RR OF LYNDHURST	0165	88	3		00222600		4A 572 VALLEY BRK AVE
NORMAZE - HARDEE'S RR OF LYNDHURST	0165	88	7		00223000		4A 309 RIDGE RD
NORMAZE - HARDEE'S RR OF LYNDHURST	0165	88	8		00223100		4A 315 RIDGE RD
NORMAZE ASSOCIATES, INC.	0165	88	10		00223300		4A 323-331 RIDGE RD
NOTICE, TYRONE & DANNETTE	0027	13	5		00033500	02896 02030	2 330 SECOND AVE
NOTO, ROBERTO & NICOLE M	0120	61	32		00162800	03113 01562	2 344 WILLOW AVE
NOTTE MANAGEMENT GROUP LLC	0339	187	18		00452700	02910 00429	2 390 THOMAS AVE
NOTTE, & SUSAN J	0157	82	9		00211700	09392 00474	2 509 VALLEY BRK AVE
NOVAS, MICHAEL A & NOVAS, DANIEL A	0335	184	6		00448200	05412 01711	2 721 LINCOLN ST
NOVOA, MERCEDES	0389	211	21.01		00523200	01253 00958	2 611 TEN EYCK AVE
NOWAK, ADAM	0387	210	30		00519900	08362 00833	2 537 PARK PL
NOWAK, ROBERT	0291	161	16		00394600	01991 02100	2 631 KINGSLAND AVE
NOWICKI, EUGENE E & ALEXANDRA M.	0382	209	18		00514100		2 560 PARK PL
NOWINSKI(ETALS), MARTIN	0409	220	7.01		00550500	09212 00457	4A 601 SCHUYLER AVE
NOWINSKI, MARC H. & LAURIE J.	0199	111	11		00267500	08029 00840	2 241 LAFAYETTE AVE
NOWINSKI, MARTIN & VANESSA	0142	72	11		00190500	00535 00672	2 364 NEW YORK AVE
NUILA, WANDA & GOMEZ, EDUARDO	0035	17	5		00044700	04546 01047	2 412 RUTHERFORD AVE
NUNES, TARCISIO S & VERA LUCIA	0319	178	37		00425600		2 243-245 SANFORD AVE
NUNES, TARCISIO S. & VERA LUCIA	0319	178	38		00425700		2 241 SANFORD AVE
NUNEZ CRESPO, ROSITA	0077	39	22.01		00101700	00910 02050	2 627 FIFTH AVE
NUNEZ CRESPO, ROSITA	0077	39	25			00910 02050	2 623-25 FIFTH AVE REAR
NUNEZ DE MORALES, RUTH M ETALS	0178	99	14		00241100	03910 00296	2 284 HARRINGTON AVE
NUNEZ, ANTERO	0367	204	16		00492800	01519 00443	2 494 WILSON AVE
NUNEZ, JUAN CARLOS & CAMILLE	0167	90	3		00225900	00735 01674	2 530 FREEMAN ST
O'BOYLE, TIMOTHY	0151	78	1.01		00202600	03736 01685	2 250 GRANT AVE
O'BRIEN, JOANN	0304	170	9		00408000	02874 01721	2 735 RIVERSIDE AVE
O'BRIEN, KEVIN & CHRISTINE	0409	220	13		00551200	08021 00249	2 610 FIRST ST
O'BRIEN, ELSA S&SHAWN	0223	125	4		00300700	04287 01943	2 208 FERN AVE
O'BRIEN, JILLIAN	0203	113	2.01		00272400	04943 00321	2 855 VALLEY BRK AVE
O'DONNELL, JEFFREY & REBECCA	0224	125	10		00301300	00160 01809	2 220 FERN AVE
O'DONNELL, LISA	0179	100	1.02		00241700	02372 01036	2 640 FREEMAN STREET
O'DONNELL, RICHARD J. & MARION E.	0218	123	12		00293100		15F 132 POST AVE
O'DONOVAN, THOMAS F & JOSEFA M	0118	61	1		00159800	08376 00351	2 200 VALLEY BRK AVE
O'GARA, MICHAEL T. & ALICIA	0211	118	5		00284200		2 116 FOREST AVE
O'HANLON, MEGAN & VARAS, BRIAN	0037	18	1		00047300	02460 00493	2 22 DELAFIELD AVE
O'HARA, J.&K., C/O LISA HAAG, POA	0375	207	6		00503500	07171 00751	2 709 FIFTH ST
O'HARA, PATRICK & SILVIA	0325	179	52		00433500	01711 01556	2 215 COPELAND AVE
O'KEEFE, JAMES MICHAEL C/O NADCO	0232	131	15		00312800		2 244 FOREST AVE
O'KEEFE, JESSICA & GALLAGHER, LORETTA A	0263	146	6		00355400	01955 00444	2 594 CHASE AVE
O'KEEFE, BRIAN & CAROL	0169	90	21		00227700	07787 00335	2 543 GUTHEIL PLACE
O'NEILL, ELIZABETH & KEVIN	0106	56	11		00142400	09410 00025	2 319 LYNDHURST AVE
O'NEILL, MICHAEL & MICHELE	0136	69	6.01		00183200	08127 00359	2 350 VALLEY BRK AVE
O'ROURKE, FRANCIS J. SR. & LENORE	0084	43	8.01		00111500	07504 00196	2 730 FIFTH AVE
O'ROURKE, LORI	0402	216	30		00540600	01928 01515	2 695 UNION AVE
O'SHEA, PATRICIA LANE	0360	198	6		00482100	02594 01286	2 639 SEVENTH ST
OAK ST INVEST GRADE NET LEASE FUND	0148	77	1		00198800	04014 01389	4A 456 VALLEY BRK AVE



TAXING DISTRICT NO. 32 LYNDHURST

COUNTY NO. 02 BERGEN

NAME OF OWNER ADDITIONAL OWNERS	PAGE NO.	BLOCK NO.	LOT NO.	LOT QUALIF.	ACCOUNT NO.	DEED BOOK	DEED PAGE	CLASS	PROPERTY LOCATION
OAK ST INVEST GRADE NET LEASE FUND	0148	77	2		00198900	04014	01389	4A 462	VALLEY BRK AVE
OBAIDULLA,MD	0164	87	8		00221500	03984	00664	2 347	RIDGE RD
OBRIEN, DENNIS & CEN, SIYANG	0264	148	3		00357500	05497	00384	2 520	OCTAVIA PL
OBRYCKI, MICHAL & ANNA	0206	116	1.08		00276900	04466	00301	2 501	RIVERSIDE AVE
OCONE, CHARLENE M.	0303	170	9		00406600	07132	00981	2 735	RIVERSIDE AVE
ODAR, ANA V & SANCHEZ, EDWIN E	0366	204	3	C1002	00491600	04306	01176	2 436	WILSON AVE
OERTEL, KRISTY SAVINO	0096	50	7		00128300	03941	00578	2 291	WATSON AVE
OH, SAEHYUN	0358	197	4.02		00480500	03336	00955	2 639	EIGHTH ST
OH, SI CHANG & YUN SUN	0067	35	1		00089000	08666	00494	4A 150	RIDGE RD
OLAWSKI,ROBERT & TURI, ANTOINETTE	0114	59	9		00153900	07125	00780	2 230	COURT AVE
OLENHAUS, RICHARD G & JUDITH	0041	21	2		00053900	08302	00308	2 122	DELAFIELD AVE
OLESKE, VINCENT & JOSEPHINE C.	0200	111	18		00268300	08025	00404	2 236	VAN BUREN ST
OLIVARES, MIRIAM N	0285	157	19		00386800	04569	00657	2 366	RIDGE RD
OLIVAREZ, FELIPE JACOBO ETALS	0056	29	9		00073100	02435	01185	2 470	RUTHERFORD AVE
OLIVEIRA, ANTONIO & CARLA	0349	190	11		00467900	08455	00961	2 307	JAUNCEY AVE
OLIVEIRA, ELISABETE	0359	197	14		00481400	09483	00329	2 636	CHASE AVE
OLIVEIRA, EUCLIDES C. & ROSA M.	0288	160	5		00391500	07802	00913	2 631	PAGE AVE
OLIVEIRA, MASSILON & CLAUDIA	0383	209	26		00514900	00687	01776	2 561	SUMMER AVE
OLIVEIRA, PETERSON	0089	46	6		00119900	08763	00889	2 716	SECOND AVE
OLIVEIRA, ROBERTO & ELENIC	0200	111	19		00268400	09222	00142	2 228	VAN BUREN ST
OLIVEIRA, SERGIO J & SANDRA	0209	117	22		00280700	01474	01828	2 519	WILLOW AVE
OLIVIERI,LAURA&RODRIGUEZ,ADELAIDA	0155	80	12		00209200	03973	01334	2 290	CLEVELAND AVE
OLIVO (ETALS),ANTONIETTA	0180	101	1.01		00243300	08642	00835	2 266	WARREN ST
OLLIVIER, VIOLET J.	0110	57	26		00147700	08364	00459	2 171	FERN AVE
OLMEDO, MAURO	0004	3	27		00005200	03601	00769	2 123	COURT AVE
OLUNLADE, DAUDA AMOO	0174	96	2		00234800	00531	01493	2 616	MILTON AVE
OMEHA REAL ESTATE3, LLC	0351	192	2		00470400	03690	00485	2 370	HARDING AVE
OMELJANIUK,HENRYK & ANN L.	0173	95	6		00233400			2 209	SUMMIT AVE
OMMENDSEN, WENDY & GARNETTO,GREGORY	0410	221	7.01	C0110	00551900	02314	01914	2 623	SCHUYLER AVE
OMNIPOINT COMM- LEASE MGT	0141	71	1	T03				15C 367	VALLEY BRK AVE
ONALAN, SERA N	0090	46	14		00120800	02762	02422	2 746	SECOND AVE
ONE NEW ALLIANCE LLC C/O KALFAYAN	0017	7	34		00021600	04482	00277	4B 120	PARK AVE
ONE RIDGE LLC NJ LTD	0058	30	10.01		00076100	08150	00434	4A 1	RIDGE ROAD
ONGOCO-FITZGERALD, MARIA ANGELA D	0237	132	28		00319600	05327	00104	2 511	PROSPECT PL
ONNEMBO, JAMES J & JAMIE L	0222	124	35		00298200	02669	00376	2 163	POST AVE
ONNEMBO, JOHN C.	0227	126	6		00305500	00903	00279	2 214	POST AVE
ONNEMBO,JEROME & JOANN	0146	76	15		00196900			2 339	GRANT AVE
OO, THET HLAING & LAY, KHIN KHIN	0061	32	1		00080600	04515	00099	2 46	JACKSON PL
OOSTHOEK, DIRK J.	0075	38	22		00098600	07219	00051	2 629	LAKE AVE
OPACITY, ALBERT P. & IDA	0041	20	11		00053100	07413	00451	15F 421	THIRD AVE
OPPICI,BRIAN R & PATRICIA B	0291	161	17		00394700			2 627	KINGSLAND AVE
OREDA, JANE	0295	164	3.06		00400500			2 721	PAGE AVE
ORENGO, IDANIA	0137	69	15		00184200	03178	00238	2 341	WEART AVE
ORITIZ, ANDY & MARIA REYNOSO DE	0336	185	5		00449100	03260	01601	2 719	MONROE ST
ORLANDO, JOSEPH & MARY	0276	153	20		00373900			2 448	CHASE AVE
ORLOWSKY, RICHARD	0258	143	23		00348400	02643	00395	2 361	MAPLE AVE
OROVIO,CHRISTOPHER J & CHELSEA	0110	57	29.01		00148000	03727	01765	2 163	FERN AVE
ORTEGA, GISELLE & DIAZ, DAVID	0164	87	4		00221100	05149	01355	2 576	NEW JERSEY AVE
ORTEGA, GLADYS CHIMBO & (ETALS)	0359	197	12		00481200	04029	01018	2 644	CHASE AVE
ORTEGA, JIMMY F & KAREN A	0041	21	3		00054000	08405	00772	2 124	DELAFIELD AVE
ORTEGA, SANDRA M	0200	112	4		00269200	04424	01130	2 834	PENNSYLVANIA AVE
ORTEZ-SOTO, VALENTIN ETAL	0055	28	30		00072000	05341	00874	2 42	LAFAYETTE PL
ORTIZ POVEA, EVELYN E ETALS	0230	129	9		00310300	04518	00356	2 241	FOREST AVE
ORTIZ, CATALINA (ETAL)	0325	179	43		00432600	01653	00232	2 251	COPELAND AVE
ORTIZ, GIANELI MARIA	0205	114	6.02		00275100	05175	01565	2 237	MADISON ST
ORTIZ, JAIME & GABRIELA	0014	6	27		00017100	03881	00776	2 209	LAKE AVE
ORTIZ, JOSE M. JR. & FAYMURINE E.	0351	192	4		00470600	08005	00690	2 378	HARDING AVE
ORTIZ, JOSHUA & GAUCHAN, LISA	0050	25	17		00065200	02494	00260	2 433	THIRD AVE
ORTIZ,ELVIN	0272	152	27		00368900	04766	01457	2 465	RIDGE RD
ORTIZ,JACQUELINE DA LA HOZ ETAL	0346	189	2	C0010	00463200	03978	00876	2 846	RIVERSIDE AVE
ORTIZ,ROSA L	0241	133	36		00325200	05000	00660	2 225	KINGSLAND AVE
OSINGA,HARRY R & JANET	0061	31	24		00079900			2 541	FIFTH AVE
OSORIO, VALENTINA & GENESIS	0066	34	14		00086600	05091	01109	2 536	THIRD AVE
OSPINA, ANDRES F & FRIES, KYLE W	0160	85	7.01		00216500	04748	00251	2 526	LAUREL AVE
OSTROGRADSKY, ALEX	0307	170	14.01	C0004		09122	00546	2 767	RIVERSIDE AVENUE
OSWALD, MADELINE	0111	57	40		00149000	00000	00000	2 314	LYNDHURST AVE
OTHENIEL,GARCIA&ABRIL,CRISTINA	0302	170	4.01	C0346	00406446	04674	01151	2 651	RIVERSIDE AVENUE
OTTO, JOHN & MARIA	0127	65	1		00171700	07521	00281	2 240	COURT AVE

TAXING DISTRICT NO. 32 LYNDHURST

COUNTY NO. 02 BERGEN

NAME OF OWNER ADDITIONAL OWNERS	PAGE NO.	BLOCK NO.	LOT NO.	LOT QUALIF.	ACCOUNT NO.	DEED BOOK	DEED PAGE	CLASS	PROPERTY LOCATION
OTTOBRE, ZACHARY & MARRACHE, ALEXIA	0040	20	1		00052100	04689	00780	2	102 DELAFIELD AVE
OUR LADY OF MT. CARMEL CHURCH	0321	178	59		00427700	07341	00344	15D	119 SANFORD AVE
OUR LADY OF MT. CARMEL CHURCH	0321	178	60		00427800	07341	00344	15D	115 SANFORD AVE
OUR LADY OF MT. CARMEL CHURCH	0322	179	15		00429800			15D	200 KINGSLAND AVE
OUR LADY OF MT. CARMEL CHURCH	0323	179	16		00429900			15D	204 KINGSLAND AVE
OUZOUNER, EVANGELOS & MYRNA	0191	105	21		00255700	01101	01834	2	250 MOUNTAIN WAY
OVADIA, EDWARD & HSU, JUI CHEN	0023	10	26		00028300	04318	00546	2	65 LIVINGSTON AVE
OWNER UNKNOWN	0037	17	30.02					1	DELAFIELD AVE REAR
OWNER UNKNOWN	0077	39	22.02					1	625A FIFTH AVENUE
OWNER UNKNOWN	0123	62	24					1	FERN AVE REAR
OWNER UNKNOWN	0260	144	23.02					1	KINGSLAND AVE REAR
OWNER UNKNOWN	0357	195	10					1	PARK PL REAR
OWNER UNKNOWN	0405	217	36					1	LEWANDOWSKI ST REAR
OZBAY, ERGIN	0396	214	27		00533300	09613	00155	2	630 FOURTH ST
OZBAY, MELIS & ALP	0375	207	7		00503600	05286	00420	2	715 FIFTH ST
OZSAHIN, OGUZ	0007	4	22		00009000	08635	00001	2	59 KEARNEY ST
OZTURK, HUSEYIN & CEREN	0137	69	19		00184600	03247	02054	2	349 WEART AVENUE
OZTURK, MUSTAFA	0251	140	10.01		00338200	02443	00510	2	425 POST AVE
OZTURK, NEZIH	0088	45	17		00117800	00251	00812	2	131 ORIENT WAY
PABON, PEDRO & HADZAJ, SARANDA	0406	218	12		00546900	02393	00186	2	731 TEN EYCK AVENUE
PACALA, JAMES J	0038	18	18		00048900	09509	00487	2	421 FIFTH AVE
PACE, GREGORY V.	0365	203	38		00490700	01619	01226	2	455 WILSON AVE
PACE, PETER R & MARCY, TRUSTEES	0047	23	44.01		00061500	08166	00211	2	511 NEW YORK AVE
PACELLI, KRISTIN M & LEVCHUK, SERHIY	0144	75	14.02		00193000	04722	00293	2	333 LINCOLN AVE
PACHECO, ANGELO & STEPHANIE	0274	152	49		00371200	01522	01839	2	459 PAGE AVE
PACHECO, JOHN P	0055	29	4		00072600	08124	00652	2	460 RUTHERFORD AVE
PACIFICO, CAROLEE & HALL, THOMAS	0190	105	7.01		00254300	00747	00680	2	752 NEW YORK AVE
PACIO, ANGEL & ANGELA	0074	38	16		00098000	04828	00202	2	57 SUMMIT AVE
PACUCCI, PATRICIA	0229	128	4		00308600	08008	00396	2	441 OAK ST
PACUCCI, ANDREW M & MAUREEN	0235	132	1		00317000			2	170 PAGE AVE
PADEIRO, MANUEL & MARIA	0357	195	11.01		00478200	04068	00806	2	620 CHASE AVE
PADILLA, EILEEN E ETAL	0073	38	3		00096700	04852	00545	2	608 FIFTH AVE
PADOVANO, STEVEN R	0404	217	25		00544700	03597	00560	2	730 LOUISE COURT
PAGE AVENUE INVESTMENT LLC	0254	142	32		00343700	03646	01753	2	417 PAGE AVE
PAGE AVENUE, LLC	0295	164	3.04		00400300	01853	01557	2	713 PAGE AVE
PAGLIO, KENNETH & JULIA	0037	18	5		00047700			2	412 SIXTH AVE
PAGLIO, KENNETH & TARYN	0018	9	5		00023300	08767	00556	2	238 LAKE AVE
PAGNOZZI, ARMANDO & DAWN	0318	178	20.02		00423900	08904	00275	2	206 COPELAND AVE
PAIVA, ROSA & ANTHONY	0405	217	34		00545600	03501	01860	2	714 LEWANDOWSKI ST
PALACIO-MORENO, ANGELICA	0220	124	19		00296600	05076	00492	2	152 FERN AVE
PALANGIO, CARMINE & ANTOIETTA	0265	148	20		00359200			2	501 KINGSLAND AVE
PALANZA, BEATRIZ & THOMAS	0339	187	23		00453200	03276	01463	2	412 THOMAS AVE
PALAZZO, VITO & MARY A.	0399	215	29		00536800			2	640 THIRD ST
PALDEN, SANGYAY & TSERING, NYIDON	0056	29	18		00074000	04711	00418	2	511 SIXTH AVE
PALEOLOGOS ANDREW & ROSEMARY	0076	39	9		00100400			2	634 SIXTH AVE
PALESTIS JR, WILLIAM & KIMBERLY	0347	189	9		00465000	09056	00131	2	344 HARDING AVENUE
PALEY, ERICK & DEIRDRE A	0271	152	10		00367200	03522	01655	2	458 FOREST AVE
PALLANTE, L. & LEE, GINNIE K.	0262	145	11		00353700	09643	00081	2	583 CHASE AVE
PALLATHUMADON(ETAL), JACOB	0073	38	1	C0012		09217	00451	2	52 RIDGE RD
PALLIKARAS, JOHN & LIBBY	0077	39	31		00102500	07667	00550	2	50 RIDGE RD
PALOMBELLA, MAURO & ANGELA	0212	118	11		00284600	09541	00357	2	130 FOREST AVE
PALOMINO PATROCINIO, YESSICA P ETALS	0217	122	6		00291500	04308	00664	2	449 WILLOW AVE
PALOMINO, WILLY A & SHEYLA L	0190	105	15		00255100	02546	01550	2	761 PENNSYLVANIA AVE
PALUMBO, JENNIFER M	0011	6	5.01	C0004	00014700	00880	01630	2	31 STUYVESANT AVE
PALUZZI (ETAL), KAREN	0187	104	3		00251100	01009	01182	2	706 NEW YORK AVE
PALUZZI, JOHN J & AGNES M	0256	143	3		00346200			2	346 PAGE AVE
PANACHINO, ROBERT & PIZZO, ROSARIA	0209	117	16		00280200	03145	00472	2	154 PAGE AVE
PANAGIOTOPOULOS, AHILLEAS	0183	102	21		00246000	07143	00212	2	672 VALLEY BRK AVE
PANDO, ROBERTO C & YAMILA	0017	8	5		00022000	08429	00466	2	253 COURT AVE
PANDOLFO, LUIGI & ROSA	0276	154	6		00374800	07253	00285	2	518 POST AVE
PANDORF, JOSEPH V & SILVIA	0293	163	1.03		00398200	08677	00713	2	704 PAGE AVE
PANDYA (ETAL), JWALANT	0133	67	18.01	C0013		00348	00513	2	270 STUYVESANT AVENUE
PANEGGIANTE, JOHN J & GERALDINE	0102	54	15		00137300			2	240 PARK AVE
PANG, JIARUI & WEI, XUE	0095	50	1		00127700	02179	00656	2	270 PARK AVE
PANIAGUA, ELIZABETH & AMAYA, EDWIN	0322	179	10		00429200	05326	01494	2	144 KINGSLAND AVE
PAOLAZZI BRO REALTY CO INC	0017	7	31		00021300			4A	140 PARK AVE
PAOLAZZI BROS REALTY CO INC	0423	235	12		00568800	00435	02268	1	JEROME AVE
PAOLAZZI BROS. REALTY CO.	0015	7	1		00018300			4A	100 PARK AVE

TAXING DISTRICT NO. 32 LYNDHURST

COUNTY NO. 02 BERGEN

NAME OF OWNER ADDITIONAL OWNERS	PAGE NO.	BLOCK NO.	LOT NO.	LOT QUALIF.	ACCOUNT NO.	DEED BOOK	DEED PAGE	CLASS	PROPERTY LOCATION
PAOLAZZI JR, ANTHONY L & GOLDIE J	0413	222	20		00556700	04768	01689	2	718 OLIVE ST
PAOLAZZI JR, ANTHONY L & PATRICIA	0157	82	6		00211400	04863	01453	2	291 GREEN AVE
PAOLAZZI JR, ANTHONY L & PATRICIA A	0157	82	5		00211300	04864	00797	2	287 GREEN AVE
PAOLAZZI JR, ROCCO	0354	193	18		00474400	08493	00217	2	405 THOMAS AVE
PAOLAZZI, ANTHONY & PATRICIA	0403	217	7		00542800	08183	00884	2	720 TEN EYCK AVE
PAOLAZZI, CAROL	0375	207	17.01		00504600	09485	00050	2	745 FIFTH ST
PAOLAZZI, DIANE (DIANA)	0413	222	12		00556000	09353	00238	2	719 OLIVE ST
PAOLAZZI, GOLDIE J	0025	11	14		00031900	09517	00110	2	331 SECOND AVE
PAOLAZZI, GOLDIE J	0157	82	7		00211500	09517	00114	2	293 GREEN AVE
PAOLAZZI, GOLDIE J	0413	222	14		00556200	09517	00118	2	723 OLIVE ST
PAOLAZZI, GOLDIE J	0413	222	19		00556600	09517	00105	2	720 OLIVE ST
PAOLAZZI, JEFFREY	0412	222	4		00555200	04602	01566	2	710 FIRST ST
PAOLAZZI, KENNETH	0354	193	25		00475100	07461	00276	2	648 TENTH ST
PAOLAZZI, LAURIE JEAN	0413	222	10		00555800	03089	00035	2	750 TEN EYCK AVE
PAOLAZZI, PAUL	0163	86	16		00220000	08350	00062	2	541 FERN AVE
PAPACHRISTOUDIS, CHRISTOS JR	0313	174	6.01		00417400	04849	01684	2	132 SANFORD AVE
PAPAGEORGIOU, GEORGE & VASILIKI	0061	31	27		00080200			2	533 FIFTH AVE
PAPAMARKOS, DIANE	0267	149	17		00360900	07682	00022	2	537 SOLLAS COURT
PAPP, GYORGY	0155	80	17		00209700	00248	00298	2	278 CLEVELAND AVE
PAPPAGALLO, NICHOLAS & SUSAN	0369	205	12		00496200	09474	00260	2	484 HARDING AVE
PARADA, JUAN & ANGELES	0116	60	5		00156700	08132	00433	2	214 TONTINE AVE
PARDO, DOLORES	0296	166	2		00402400			2	724 NEW JERSEY AVE
PARDO, RODOLFO & REINA	0385	210	12		00517800	07711	00733	2	540 KINGSLAND AVE
PARDO, CAMILO & JUDY & JUSTIN	0328	180	22		00438100	03864	01050	2	601 TENTH ST
PARADES, MARIA L	0015	7	2		00018400	03198	00470	2	210 LAKE AVE
PARILLO, ANTHONY SR. & CHERYL A.	0189	105	2		00253800	07452	00296	2	730 NEW YORK AVE
PARISE (ETALS), JOSEPH J	0267	149	25		00361700	08485	00132	2	533 KINGSLAND AVE
PARISI, ARTHUR & DORIS	0279	154	14.02	C0023	00377900	00930	02279	2	439 RIDGE RD
PARK AVE ASSO. NAJ PARTNER	0014	6	36.01		00018000			4A	20 PARK AVE.
PARK COURT PROPERTIES LLC NJ	0004	3	23		00004700	08181	00594	4B	155 PARK AVE
PARK, BYUNG S & CHO, HYE K	0266	149	10		00360200	02969	02281	2	549 SOLLAS COURT
PARK, JOON Y	0195	109	9		00262100	02948	00024	2	281 VAN BUREN ST
PARK, WANSU & YONG SI KIM	0121	61	35		00163100	08332	00660	2	326 WILLOW AVE
PARKER, ROBERT J. & PAULA MARIE	0125	63	18		00169000			2	286 TRAVERS PL
PARKS, BRIAN	0244	135	3		00329000	04258	00924	2	508 STUYVESANT AVE
PARKSIDE ENTERPRISES INC	0315	174	18		00418900	08136	00058	4C	726 RIVERSIDE AVE
PARKSIDE ENTERPRISES INC.	0327	180	2		00436100	08589	00678	2	302 KINGSLAND AVE
PARKSIDE ENTERPRISES, INC.	0303	170	6		00406300	07840	00512	4A	725 RIVERSIDE AVE
PARMAKIS, MARY	0402	216	34		00541000	05400	00749	2	679 UNION AVE
PARMIGIANI, MATTHEW & FOTI, MICHELLE	0343	188	31		00459400	03220	00380	2	761 CHASE AVE
PARROZZO, LOUIS	0151	78	1.01	C0106	00206300	08046	00299	2	250 GRANT AVE
PARTYLA, PIOTR & ANNA	0316	177	13		00421500	00154	00196	2	237 THOMAS AVE
PASCALE, PAUL A ETALS	0324	179	37		00432000	04651	01552	2	276 KINGSLAND AVE
PASCUAL, SHIELA	0416	223	11		00560200	02022	01460	2	808 SCHUYLER AVE
PASHENKO, ARTEM & EVELYN HAZEL	0228	126	19		00306800	03296	01490	2	254 POST AVE
PASKAS, MARK A.	0087	45	2		00116400	07945	00371	2	134 SUMMIT AVE
PASQUALONE, ANNA TRUSTEE	0032	16	24		00040600	04942	01144	2	33 DELAFIELD AVE
PASSAIC RIVER COALITION	0001	1	10		00001100	08574	00667	15F	RIVERSIDE AVE
PASSAIC RIVER COALITION	0002	2	5		00002100	08294	00100	15F	RIVERSIDE AVE
PASSAIC RIVER COALITION	0002	2	6		00002200	08294	00100	15F	RIVERSIDE AVE
PASSAIC RIVER COALITION	0002	2	7		00002300	07777	00503	15F	RIVERSIDE AVE
PASSAIC RIVER COALITION	0091	48	1		00122400	08294	00100	15F	229 RIVERSIDE AVE
PASSAIC RIVER COALITION INC	0001	1	3		00000400	08756	00416	15F	RIVERSIDE AVE
PASSAIC RIVER COALITION.	0002	2	4		00002000	08294	00100	15F	RIVERSIDE AVE
PASSAMANO, PAUL JR. & ADRIANA	0116	60	4		00156600			2	212 TONTINE AVE
PASSAMANO, STEVEN & ANNA	0137	69	12		00183900	01045	01946	2	329 WEART AVE
PASSERO, MADDALENA	0196	109	14		00262600	07970	00894	2	294 NEWARK AVE
PASTORE, MARIE	0195	109	7		00261900	05350	01801	2	273 VAN BUREN ST
PATEL, FALGUN (ETAL)	0182	102	6.01	C0009		01754	01345	2	630 VALLEY BRK AVE
PATEL, JUSTIN A & TULSI	0111	58	2		00149400	02954	01351	2	172 TONTINE AVE
PATEL, KINJAL & KANTIBHAI D ETAL	0164	87	10		00221700	05468	01495	2	581 FERN AVE
PATEL, SAMIT & SHWENI	0382	209	17		00514000	03225	00694	2	558 PARK PL
PATEL, SONU H	0297	166	7		00402900	05117	01576	2	752 NEW JERSEY AVE
PATEL, TITIKSHA & ALMEIDA, TERYOSHA	0344	188	42		00460500	03879	01348	2	367 HARDING AVE
PATEL, CHANDRESH & DHURVA A	0353	193	3		00472900	05027	00985	2	412 PARK PL
PATEL, PARTH K & HIMANI H	0384	209	36		00515900	05015	01959	2	523 SUMMER AVE
PATERNO, CINDY	0382	209	9		00513200	08813	00592	2	532 PARK PL
PATERNO, JOHN	0249	138	14		00336400	09472	00404	2	327 POST AVE

TAXING DISTRICT NO. 32 LYNTHURST

COUNTY NO. 02 BERGEN

NAME OF OWNER ADDITIONAL OWNERS	PAGE NO.	BLOCK NO.	LOT NO.	LOT QUALIF.	ACCOUNT NO.	DEED BOOK	DEED PAGE	CLASS	PROPERTY LOCATION
PATHAK, AMISHA	0019	9	10.01	C0012	00023802	01705	00585	2	109-111 STUYVESANT AVE
PATIL, CHANDRESH	0385	210	13		00517900	03715	00006	2	542 KINGSLAND AVE
PATINO (ETAL), SHARON	0163	86	13		00219700	00587	00226	2	353 MILBURN AVE
PATON, PHILLIP W & KAREN	0373	206	13		00500600	08096	00816	2	480 ROOSEVELT AVE
PATROCINIO, PAULO & PAULA	0341	187	54		00456300	00411	00591	2	744 STUYVESANT AVE
PATTI, CLARA M	0365	203	24		00489400	03333	00001	2	737 SIXTH ST
PATZAN, EDY ADOLFO RODRIGUEZ ETAL	0035	17	11		00045300	05250	01205	2	430 RUTHERFORD AVE
PAUL, STEVEN M & LUCIANNE	0137	69	13		00184000	08624	00941	2	333 WEART AVENUE
PAVERO, ARTHUR E	0401	216	16		00539200	08638	00015	2	2 REGINA COURT
PAVI, WILIAN T	0362	201	7		00485300	04816	00900	2	711 SEVENTH ST
PAVLICA, JOSEPH J. & PATRICIA M.	0124	62	39.01		00167200			2	314 TRAVERS PL
PAVLOSKY, BASIL J & KATHLEEN L	0172	94	10		00232200	09500	00201	2	631 MILTON AVE
PAVONE, LORI	0259	144	9		00350500	04824	00151	2	356 MAPLE AVE
PAVSIC, DANILO	0103	55	1		00138200	08699	00369	2	142 TONTINE AVE
PAWLICA, CHESTER E & PATRICIA	0173	95	13.02		00234200	09051	00179	2	226 IRVING PL
PAWLOWICZ, CHRISTINE	0393	213	10		00528100	01732	01537	2	709 THIRD ST
PAWLOWICZ, DENISE	0397	215	4		00534300	08645	00005	2	660 KINGSLAND AVE
PAWLOWSKI, DARIUSZ M & JUSTYNA	0348	189	12		00465300	02825	00244	2	356 HARDING AVE
PAZ, JOSE M. & MERCEDES	0316	177	5		00420700	07478	00670	2	701 STUYVESANT AVE
PAZ, STEPHANIE	0317	177	16		00421800	01383	01312	2	722 MEYER AVE
PEARSON, MICHAEL & CHARLENE	0096	50	19		00129500	07627	00917	2	282 PARK AVE
PEARSON, T. DAVID & NANCY C.	0029	15	17		00037400	07329	00981	2	373 SECOND AVE
PECORARO, MICHAEL & JUDY	0403	217	2		00542300			2	704 TEN EYCK AVE
PEDERSEN, JOHN & CAROLYN	0006	4	17		00008500	08391	00335	2	43 KEARNEY ST
PEDUTO, JOHN M. JR. & JOAN	0121	61	36		00163200	07297	00676	2	322 WILLOW AVE
PEER, DANIEL K. & ROYCELYN	0147	76	24		00197800	04842	00552	2	340 LINCOLN AVE
PEETERS, FRANK M & PATRICIA	0107	56	31		00144400			2	328 WATSON AVE
PEGAN, THOMAS W. & HELEN A.	0352	192	11		00471300			2	775 CHASE AVE
PEHRSON, CHESTER & PODESTA, MICHAEL	0083	42	23		00110500	02454	00895	2	711 FIFTH AVE
PEIXOTO, SILVIA MARIA ETALS	0394	214	1		00530700	03131	00957	2	600 FOURTH ST
PEJKO, MAREK & DEL REGNO, NICOLETTA	0412	222	1		00554900	04311	00674	2	740 TEN EYCK AVENUE
PEKCAN, BURCU	0256	142	48		00345400	03235	00411	2	349 PAGE AVE
PELIDIS (ETAL), ELIAS	0178	99	3		00239800	08388	00201	2	630 FREEMAN ST
PELLISSIER, C. C/O STEPHEN PELISSIER	0030	15	19		00037600			2	365 SECOND AVE
PELL, BRIAN & ELAINE	0342	188	18		00458100	04331	01480	2	368 WILSON AVE
PELLEGRINO, ANNA	0411	221	10		00554100	01541	02219	2	763 TEN EYCK AVENUE
PELLO, GREGORY	0270	152	1		00366300	00652	02309	2	498 CHASE AVE
PELOSO, ENZO & MARIA	0393	213	13		00528300	07775	00017	2	713 THIRD ST
PELSANG, TSERING & DOLKAR, PASANG	0065	34	2		00085400	03136	01042	2	504 THIRD AVE
PENA, VARINIA G	0271	152	8		00367000	00256	00120	2	454 FOREST AVE
PENG, TERRY & TERESA NIEH	0127	65	2		00171800	09121	00366	2	244 COURT AVE
PENN, SUZANNE & JANET STIRONE	0110	57	37		00148700	09278	00214	2	326 LYNTHURST AVE
PENORO, BERNARD C TRSTES/ETAL	0228	126	22		00307100	05277	00566	2	431 STUYVESANT AVE
PERA DEVELOPMENT LLC	0134	68	8		00179900	04171	00113	2	313 LIVINGSTON AVE
PERALTA, MARTIN & MILAGROS	0329	180	29		00438800	08827	00213	2	363 COPELAND AVE
PERALTA, NELSON & DIGNA	0189	104	25		00253300	08833	00411	2	226 SUMMIT AVE
PERDOMO, ALVARO & MARGARET	0121	61	43		00163800	07352	00418	2	308 WILLOW AVE
PERDOMO, ISABEL	0043	22	1.01		00055600	09090	00001	2	400 SECOND AVE
PEREIRA, ARMANDO O. & FRANCES E.	0262	145	16		00354200			2	415 KINGSLAND AVE
PEREIRA, CATARINA	0406	218	13		00547000	02911	01742	2	727 TEN EYCK AVE
PEREZ JR, WILLIAM & HAMOLKO, TRACY	0007	4	28		00009600	03390	01046	2	66 RIVERSIDE AVE
PEREZ, ALFONSO & ZENAIDA	0378	207	44.02		00507500	08619	00950	2	768 SIXTH ST
PEREZ, EDEWIN & LILIAN	0293	162	11		00397400	04360	01495	2	667 KINGSLAND AVE
PEREZ, ELIZABETH L	0369	205	11		00496100	05432	01446	2	480 HARDING AVE
PEREZ, EUFEMIO & VALDES, LEYDY	0251	141	2		00339000	03239	00720	2	402 POST AVE
PEREZ, GLENDA	0177	98	13		00238400	04420	01109	2	283 HARRINGTON AVE
PEREZ, IVETTE	0058	30	6		00075700	00317	02180	2	538 RUTHERFORD AVE
PEREZ, JAIME R & KRYSTEN M	0095	49	34.02		00127300	03306	01518	2	328 RIVERSIDE AVE
PEREZ, JAVIER & YADIRA	0389	211	20		00523100	03195	01990	2	615 TEN EYCK AVENUE
PEREZ, JORGE MENDEZ ETAL	0108	57	7		00145800	05118	01288	2	301 WILLOW AVE
PEREZ, JOSE S	0207	117	1.01		00278100	05110	00341	2	500 RIVERSIDE AVE
PEREZ, MARCO & MARTIZA TORRES	0385	210	15.02	C0013	00518200	09259	00207	2	550 KINGSLAND AVE
PEREZ, MARIA C & DENNIS	0067	34	32		00088400	08940	00201	2	519 SECOND AVE
PEREZ, OXANA RODRIQUEZ	0035	17	13		00045500	01608	01697	2	436 RUTHERFORD AVE
PEREZ, PERCY	0265	148	12		00358400	04577	00873	2	527 SIXTH ST
PEREZ, RAFAEL JR & NIDIA E	0398	215	18		00535700	00891	01148	2	681 TEN EYCK AVE
PEREZ, FABIAN & CLAUDIA P	0363	202	7		00486900	05028	00165	2	709 SIXTH ST
PEREZ, GUILLERMO SANTOS	0102	54	14		00137200	03900	01703	2	242 PARK AVE



TAXING DISTRICT NO. 32 LYNDHURST

COUNTY NO. 02 BERGEN

NAME OF OWNER ADDITIONAL OWNERS	PAGE NO.	BLOCK NO.	LOT NO.	LOT QUALIF.	ACCOUNT NO.	DEED BOOK	DEED PAGE	CLASS	PROPERTY LOCATION
PEREZ,SEGUNDO MAXIMILIANO	0142	72	15		00190900	05017	00605	2	179 DELAFIELD AVE
PERFECT LIVING LLC	0207	116	1.10		00277100	04650	00225	2	509 RIVERSIDE AVE
PERKOWSKI, ARTUR & MALGORZATA	0267	150	2		00362000	08701	00563	2	558 SOLLAS COURT
PEROS,KRIZAN & R E	0184	102	23.11		00247200			2	719 NEW JERSEY AVE
PERRI, FRANCESCO	0318	178	24		00424300	03298	02413	2	222 COPELAND AVE
PERRI, GIUSEPPE	0320	178	54.01		00427200	01538	01021	2	139 SANFORD AVE
PERRI, PASQUALE & IDA	0387	210	37		00520600	07685	00928	2	511 PARK PL
PERRINI, HENRY & SANDY	0124	62	42		00167500	07447	00320	2	306 TRAVERS PL
PERROTTA, CHARLENE T. ET AL	0196	110	2		00263700	07672	00671	2	201 VAN BUREN ST
PERROTTA, DANIEL SANTO	0197	110	3		00263800	02219	01295	2	209 VAN BUREN ST
PERROTTA,FRANCO	0223	125	2		00300500	04978	01561	2	204 FERN AVE
PESANTEZ, ORLANDO A	0166	88	19		00224200	03401	00883	2	308 MILBURN AVE
PETERSON,DANIELLE	0228	126	23		00307200	04975	01584	2	433 STUYVESANT AVE
PETRACCO, ALPHONSE	0270	151	24		00365700	09246	00219	2	538-540 PAGE AVE
PETRILLO, A.& PETRILLO, C. & D.	0193	106	17		00259000	09646	00162	2	238 ORIENT WAY
PETRILLO, ANTHONY	0310	170	22.01		00412600	07233	00016	4A	867 RIVERSIDE AVE
PETRILLO, SUSAN	0238	132	43		00321100	09515	00361	2	219 NEW STREET
PETRINA, MELISSA A	0079	40	24		00105200	04855	01706	2	611 SIXTH AVE
PETRITSIS, SPIRO & KIMBERLY DOWD	0233	131	29		00314200	03116	00245	2	265 PAGE AVE
PETROCELLI, KATHI ETAL	0348	189	18		00465900	05182	01794	2	331 ROOSEVELT AVE
PETROCELLI, LORRAINE	0054	28	22		00071200	07621	00076	2	507 FIFTH AVE
PETRONZIO, PETER & AUTUMN	0052	27	4		00068400	02754	01566	2	60 LAFAYETTE PL
PETROSSIAN,CAROLIN	0082	42	6		00108700	07180	00354	2	724 SIXTH AVENUE
PETRUCCELLI, MICHAEL & ZANCA,CASSIDY	0074	38	21		00098500	02840	01550	2	633 LAKE AVE
PETRUZZELLA, GIACINTO & PASQUA	0133	67	18.01	C0022		09203	00240	2	270 STUYVESANT AVENUE
PETRYSZYN, MICHAEL & OLGA	0061	31	20		00079500	07759	00455	2	551 FIFTH AVE
PETTERSEN, YVETTE	0222	124	37		00298400	03942	01095	2	157 POST AVE
PETTI, B. JANET	0176	98	3		00237400	08129	00138	2	604 FREEMAN ST
PEZZOLLA MANAGEMENT LLC	0184	102	25.01		00247400	08220	00011	4A	736 VALLEY BRK AVE
PEZZOLLA MANAGMENT, LLC	0187	103	11		00250600	00021	01980	4B	707 VALLEY BRK AVE
PEZZOLLA MANAGMENT, LLC	0187	103	12		00250700	00021	01980	1	701 VALLEY BRK AVE
PEZZOLLA(ETAL), BENJAMIN C	0111	58	3		00149500	09061	00418	2	174 TONTINE AVE
PEZZOLLA, DORIS ANN	0212	118	16		00285100	01825	02121	2	156 FOREST AVE
PEZZOLLA, EVELYN	0219	124	4		00295200	07457	00202	2	102 FERN AVE
PEZZOLLA, JOSEPH & PEZZOLLA,RAE A	0152	78	1.01	C0224	00203900	03606	00121	2	250 GRANT AVE
PEZZOLLA, MICHAEL & CARMEN BARBARA	0219	124	2		00295000	04879	01539	2	410 RIVERSIDE AVE
PFEIFER, DANIEL & ANGELA	0089	45	28		00119100			2	711 SECOND AVE
PHARAON, HANNIBAL	0073	38	1	C0032		04737	00371	2	52 RIDGE RD
PHELAN, DENNIS J. & GAIL V.	0416	223	8		00559900	07672	00395	2	821 EWING AVE
PHILLIPS, NILESH S. & VARSHA	0124	63	2		00167700	07923	00506	2	234 TONTINE AVE
PHIPPS, DIANE	0337	187	2		00451000	04859	00351	2	740 STUYVESANT AVE
PHOUNTSO, NAWANG	0388	211	13		00522400	04269	01054	2	629 FOURTH ST
PICA, FRANK A. & PAULA T.	0064	33	34		00084900	07666	00330	2	511 THIRD AVE
PICA,ROSA	0327	179	71		00435500			2	119 COPELAND AVE
PICCINICH, MICHAEL M & ELSA I	0371	205	30		00498000	09039	00026	2	471 ROOSEVELT AVE
PICCININNI, MICHAEL	0279	154	14.02	C0022	00377800	08357	00232	2	439 RIDGE RD
PICCIRILLO, LUCY	0168	90	13		00227000	07880	00211	4A	263 RIDGE RD
PICCIRILLO, LUCY	0168	90	14		00227100	07880	00208	4A	265 RIDGE RD
PICILLO, THOMAS VINCENT ETAL	0115	59	26		00155500	04104	00755	2	240 WEBSTER AVENUE
PICKETT,EDWARD& MCGRAW,KELLY	0061	31	21		00079600	03543	01487	2	549 FIFTH AVE
PICONE (LIVING TRUST)	0081	42	2		00108300	09360	00001	2	36 SUMMIT AVE
PICONE (LIVING TRUST)	0174	96	5		00235100	09359	00448	2	622 MILTON AVE
PICONE (LIVING TRUST)	0191	105	24		00255900	09360	00039	2	240 MOUNTAIN WAY
PICZAK, BOLESŁAW & BARBARA T	0400	216	1		00537800	02576	00658	2	656 TEN EYCK AVE
PICZAK, JACEK MARCIN & DARIA	0390	212	12		00525300	01121	00485	2	721 FOURTH ST
PIELECHA-SAFIRA,BARBARA	0202	113	2.01	C0022	00271900	03610	01005	2	855 VALLEY BRK AVE
PIERCE, MARIA & POLMANN, LUCIA	0301	170	4.01	C0222	00406422	03170	01286	2	651 RIVERSIDE AVE
PIERCE, MARIA & POLMANN, LUCIA	0311	170	23.02		00413600	03170	01278	2	839 RIVERSIDE AVE
PIERGIOVANNI, VITO ETAL	0214	119	6		00288600	03223	01780	2	117 FOREST AVENUE
PIERGIOVANNI,GIUSEPPA	0227	126	15		00306400	07743	00163	2	236 POST AVE
PIEZAS, CESAR L	0181	102	6.01	C0001		00774	00297	2	630 VALLEY BRK AVE
PIKOULIS (ETAL), GEORGE	0241	133	40.01		00325500	01005	01154	2	213 KINGSLAND AVE
PIKOULIS, NICHOLAS	0274	152	52.02		00371600	00786	01830	2	441 PAGE AVE
PILGER JR, ROBERT W	0118	60	29		00159200	08817	00205	2	284 WILLOW AVE
PILLA, ARACELY	0032	16	29		00041100	03345	01206	2	51 DELAFIELD AVE
PIMENTA, JOAO O. & LUCIANE	0242	134	7		00326900			2	517 STUYVESANT AVE
PINA, JOSE	0087	44	26		00116000	09634	00174	2	705 THIRD AVENUE
PINDEDA,MARIA & PINDEDA, KEVIN	0364	203	12		00488200	04026	00814	2	468 THOMAS AVE

TAXING DISTRICT NO. 32 LYNDHURST

COUNTY NO. 02 BERGEN

NAME OF OWNER ADDITIONAL OWNERS	PAGE NO.	BLOCK NO.	LOT NO.	LOT QUALIF.	ACCOUNT NO.	DEED BOOK	DEED PAGE	CLASS	PROPERTY LOCATION
PINEDA, MARIA CRISTINA	0274	152	51		00371400	02811	00077	2	447 PAGE AVENUE
PINEDA,MELISSA& OLIVERA,FEDERICO	0364	203	11		00488100	03779	01549	2	464 THOMAS AVE
PINERO, GARY G. & MARCHESIN, CARMEN	0113	58	36		00152800	08144	00033	2	272 LYNDHURST AVE
PINERO, GARY G., ETAL.	0113	58	37		00152900	08144	00033	2	270 LYNDHURST AVENUE
PINHO, JOHN M	0103	55	6		00138700	03396	01665	2	158 TONTINE AVE
PINTO, ROCCO J ETAL	0084	43	8.02		00111600	02837	02378	2	734 FIFTH AVE
PINTO,DANIEL&ULLMAN,SUSAN D	0226	126	1		00305000	04889	01852	2	200 POST AVE
PIPERATO, JOSEPH & JENNIFER	0287	159	3		00389300	03177	01697	2	660 NEW JERSEY AVE
PIPON, LOUIS & LISA	0402	216	40		00541600	07567	00717	2	734 THIRD ST
PIRES, WANDA & LIMA, AVELINO	0012	6	11.01	C0003		02892	01570	2	45-49 STUYVESANT AVENUE
PIROMALLI, FRANCES	0088	45	22		00118400	04223	00218	2	735 SECOND AVE
PIROMALLI, JOSEPH & LESLIE	0245	136	4		00330800	08564	00465	2	318 FOREST AVE
PISANI, ANDREW D	0252	141	13		00340000	08182	00846	2	411 FOREST AVE
PISANI, GIACOMO & FRANCESCA	0137	69	14		00184100	07728	00412	2	337 WEART AVE
PISANI,DENISE & PISANI,DEBRA	0174	96	10		00235600			2	642 MILTON AVE
PISCAL, MARGARET	0226	125	38		00304200	02978	01037	2	219 POST AVE
PISCIOTTA, VINCENZO & ANGELA M	0241	133	30		00324700	00985	02090	2	245 KINGSLAND AVE
PISORCHIK, MARIA	0127	65	3		00171900	09541	00021	2	246 COURT AVE
PITACCIO, CAROLEE LOIS	0319	178	26		00424500	07279	00642	2	230 COPELAND AVE
PITAO, LAMBERT M & ANILYN S	0077	39	33		00102700	04128	00933	2	36 RIDGE RD
PITARRESI, JOHN	0360	200	6		00483500	05204	00536	2	707 EIGHTH ST
PITYINGER, STEPHEN F. & HELEN H.	0141	71	7		00189600	08057	00788	2	335 TONTINE AVE
PIZIO, MADELINE	0337	186	7		00450200	00161	01732	2	657 TENTH ST
PJAYES, L.L.C.	0167	89	12		00225600	08517	00313	4A	521 VALLEY BRK AVE
PLACENCIA, JUAN & JONAHTAN	0263	146	4		00355200	09526	00067	2	586 CHASE AVE
PLAIN PROPERTIES LLC	0250	140	6		00337800	04977	01759	2	401 CHASE AVE
PLARRE (ETAL), DOLORES L	0093	49	3		00124300	08994	00203	2	120 VALLEY BRK AVE
PLETCHON, KAREN	0414	222	25.01		00557200			2	768 TEN EYCK AVE
PLISKO,JOHN LEO	0354	193	24		00475000	04873	01098	2	652 TENTH ST
PLONSKA, GRAZYNA	0284	157	4		00385200	01905	02303	2	612 NEW JERSEY AVE
PLONSKI, WIESLAY & GRAZYNA M	0167	89	5.02			08625	00423	2	542 GUTHEIL PLACE
PLUCHINO, JOHN & OLGA	0158	83	8		00213200	08167	00997	4A	522-524 VALLEY BRK AVE
PLUCHINO, JOHN & OLGA	0321	178	62		00428000	09489	00385	2	652 RIVERSIDE AVENUE
PMN MANAGEMENT LLC	0324	179	40		00432300	04109	00158	4A	286 KINGSLAND AVE
PMY REALTY LLC	0016	7	13.02		00019600	03619	01415	4A	124 PARK AVE
POCIUS, ANTHONY T. & ROBERTA M.	0374	206	30		00502300			2	449 JAUNCEY AVE
PODESTA, JOHN & SCHEIDEWIG, LINDSEY	0301	170	4.01	C0223	00406423	04190	01050	2	651 RIVERSIDE AVE
PODLAS, MONICA	0411	221	9.01	C0008	00553800	08497	00780	2	635 SCHUYLER AVE
PODLASHIEWICZ (ETAL), TOMASZ	0363	202	5.02		00486700	08288	00254	2	512 SUMMER AVE
PODOLSKI, RICHARD J. & KATHLEEN F.	0095	50	2		00127800	07851	00825	2	274 PARK AVE
POLAN, PAUL J	0411	221	9.01	C0004	00553400	04179	00807	2	635 SCHUYLER AVE
POLATZ,JOHN & MARIA	0284	157	9		00385700			15F	630 NEW JERSEY AVE
POLI, RICARDO & GARFINKEL, ANNE	0125	63	13		00168600	03942	01407	2	235 VALLEY BRK AVE
POLIFRONE,MICHAEL & NANCY	0379	208	2		00509500			2	554 SUMMER AVE
POLISH AMER CTZ CLB OF LYNDHRST	0296	166	3		00402500			15D	730 NEW JERSEY AVE
POLITES, JOHN	0191	105	18		00255400	00699	02237	2	745 PENNSYLVANIA AVE
POLITO (ETALS), MICHAEL T	0123	62	33		00166700	01375	00074	2	334 TRAVERS PL
POLITO ASSOCIATES LLC	0416	226	5.04		00560604	04284	00221	4A	9 POLITO AVENUE
POLITO ASSOCIATES LLC	0416	226	5.04	T01		04284	00221	4A	9 POLITO AVENUE
POLITO, STEPHEN & HELEN	0226	125	39		00304300			2	217 POST AVE
POLIZZOTTO, SALVATORE & ANGELA	0048	24	12		00063000	01888	00464	2	453 SECOND AVE
POLIZZOTTO, SALVATORE & ANGELA	0137	69	23		00185000	01775	00469	4C	331 FERN AVE
POLIZZOTTO, SALVATORE & ANGELA	0289	160	21		00392900	02015	00393	4C	412 RIDGE RD
POLLACK, ANDREW & MARGARET	0044	23	8		00058100			2	464 SECOND AVE
POLLARD, CLAYTON & BAYMAN, MICHELLE	0265	148	17		00358900	02983	01738	2	513 KINGSLAND AVE
POLLIO, ROBERT P. & GINA	0223	124	54		00300100	07762	00210	2	105 POST AVE
POLLIO,JOSEPH & P	0310	170	22.08		00413300			2	30 BOGLE DRIVE
POLO SR, JORGE L	0078	40	9		00103700	02366	00387	2	638 RUTHERFORD AVE
POLYURETHANE CORP.OF DELAWARE INC.	0424	235	17		HM00569200			4B	624-644 SCHUYLER AVE
POMBERGER, GARY & JESSIC	0377	207	36		00506600	00325	00774	2	507 JAUNCEY AVE
POMBO, JOSE L. & CRISTINA	0213	118	24		00285900	07967	00909	2	169 PAGE AVE
POMPILIO, ROSE	0225	125	27		00303100	03435	00268	2	251 POST AVENUE
PONTORIERO, ANTONIO	0352	192	13		00471500	00174	01932	2	779 CHASE AVE
PONTORIERO, FRANCESCO & ANNA	0066	34	22		00087400	08765	00549	4A	143 RIDGE RD
PONTORIERO,FRANCESCO & ANNA	0066	34	23		00087500			4C	553 SECOND AVE
PONTORIERO,FRANCESCO & ANNA	0066	34	24		00087600	07754	00176	2	551 SECOND AVE
PONZONI, VICTOR GABRIEL ETAL	0376	207	25		00505500	05420	00341	2	773 FIFTH ST
PORCELLI, STEPHEN & PORCELLI,TAYLOR	0365	203	37		00490600	03110	02113	2	459 WILSON AVE

TAXING DISTRICT NO. 32 LYNDBURST

COUNTY NO. 02 BERGEN

NAME OF OWNER ADDITIONAL OWNERS	PAGE NO.	BLOCK NO.	LOT NO.	LOT QUALIF.	ACCOUNT NO.	DEED BOOK	DEED PAGE	CLASS	PROPERTY LOCATION
PORRAS, JOHN & BRIANNA	0262	145	20		00354500	03175	02158	15F 3	VAN EYCK COURT
PORRAS, JULIAN D	0146	76	7.01		00196100	02487	01783	2	315 GRANT AVE
PORMANN, JILL	0406	218	10		00546700	07849	00101	2	631 FIRST ST
PORT OF N.Y. AUTHORITY	0338	187	8		00451600			15D 330	THOMAS AVE
PORTA, COSIMO & JOANN	0386	210	28		00519700	08870	00253	2	541 PARK PL
POST#20 A.W.W.LEWANDOWSKI	0027	13	10		00034000			15D 325	NEW YORK AVE
POTAMOUSIS, DIMITRIOS V ETAL	0296	166	5		00402700	05183	00957	2	744 NEW JERSEY AVE
POULOS, DENNIS C	0410	221	5		00551700	01282	01542	2	758 ELIZABETH AVE
POWELL, WILLIAM JR & JENNIFER	0252	141	15		00340200	00953	00294	2	405 FOREST AVE
POZARYCKI, MARIAN	0346	189	2	C0003	00462500	01362	02261	2	846 RIVERSIDE AVE
POZNAR, ZYGMUNT & GRAZYNA	0084	43	10		00111800	08645	00520	2	744 FIFTH AVE
PRABHU, PRAVIN RK & LAKSHMI PRABHA	0181	101	7.05			02401	00791	2	276 WARREN STREET
PRADO, OSCAR ZURITA	0099	52	15		00133000	04623	00533	2	245 PEABODY AVE
PRANZO, ROSA	0099	52	20.01		00133500	00001	01537	2	246 RIVERSIDE AVE
PRAVETZ, DEBRA JOSEPHINE	0143	75	3		00191700	07943	00464	2	406 VALLEY BRK AVE
PRB ASSOC LLC	0129	66	1		00174900	08786	00069	4A 210-	200 STUYVESANT AVE
PREITE, ANTHONY P	0029	15	18		00037500	09334	00125	2	371 SECOND AVE
PRENENSKI, JOSEPH & SHANNON	0396	214	28		00533400	03313	02333	2	626 FOURTH ST
PRESTI, WILLIAM L. & BEVERLY A.	0238	132	39		00320700			2	235 NEW STREET
PRESUTTI, JASON & RAMOS, ROSELLE L	0328	180	18		00437700	01092	00669	2	366 KINGSLAND AVE
PREZIOSI, ALEXANDRA R ETAL	0125	63	17		00168900	05033	01244	2	288 TRAVERS PL
PRICE JR, DAVID L & ROSELYNN	0276	153	22		00374100	03365	02434	2	444 CHASE AVE
PRIMERANO WISE, ELENA M	0005	3	34		00006300	02655	00815	2	148 RIVERSIDE AVENUE
PRIMERANO, JOHN B&WISE, ELENA M TRSTE	0005	3	35		00006400	04917	01245	4C 144	RIVERSIDE AVE
PRIMERANO, JOHN B&WISE, ELENA M TRSTE	0333	181	36		00444300	04917	01239	2	309 SANFORD AVE
PRINCIPE, MICHAEL&ARIAS, VANESSA	0373	206	16		00500900	04812	01418	2	781 SIXTH ST
PRINZO, PETER & ANNA	0137	69	11		00183800	07281	00858	2	325 WEART AVE
PRO MANOR LLC	0167	89	7		00225100	04877	00647	4A 551	VALLEY BRK AVE
PROANO, PAULO	0010	5	29		00013700	01267	01412	2	28 KEARNEY ST
PROKOP, MICHAEL & D'AURIA, JOANNA	0033	16	42		00042500	01600	02281	2	325 LAKE AVENUE
PROKOPENKO, GREGORY N. & MARIA	0077	39	29		00102300	07653	00428	2	611 FIFTH AVE
PROLOGIS TARGETED US LOGISTIC FND	0422	233	8.03		HM00566100	00923	01454	4B 1270	VALLEY BRK AVE
PROLOGIS 1250 VALLEY BRK. LLC	0422	233	8.02		HM00566000	08959	00414	4B 1250	VALLEY BRK AVE
PROLOGIS 1275 VALLEY BROOK LLC	0418	230	7		HM00562900	08959	00407	4B 1275	VALLEY BRK AVE
PROSCIA, DANIEL & LORI	0363	202	6		00486800			2	707 SIXTH ST
PROTOMASTRO, ALLAN & JOSEPHINE	0225	125	26		00303000			2	255 POST AVE
PRPJR LLC	0424	235	19		00569400	00152	01569	4A 500	SCHUYLER AVE
PRYSZLAK, HELEN	0050	25	15		00065000			2	443 THIRD AVE
PRZENIOSLO, WALTER	0232	131	13		00312600	07635	00400	2	238 FOREST AVE
PRZESZLO, EUGENE & HELEN	0279	154	22		00378400	08019	00019	2	551 FOREST AVE
PUBLIC SERV ELEC & GAS TAX DPT	0298	168	9.01		00405200			1	751 PAGE AVE
PUCCIO, BARBARA	0135	68	29		00182000	02739	00884	2	330 STUYVESANT AVE
PUGLIESE, SUZANNE	0196	109	20		00263200	08523	00951	2	266 NEWARK AVE
PULIDO, PURIFICACION	0145	75	38		00195400	08647	00662	2	310 WEART AVE
PULSINELLE, ANTHONY & ARLENE	0036	17	29		00047100	05282	01988	2	12 DELAFIELD AVE
PURCELL, JOHN A. & LINDA	0362	202	1		00486100			2	696 SEVENTH ST
PURCELL, MILDRED A & FREDERICK JR	0057	29	20		00074200	02763	00816	2	503 SIXTH AVE
PURCELL, PATRICK A. & PATRICIA A.	0255	142	40		00344600	08107	00950	2	379 PAGE AVE
PURDON, SEAN & MOQUETE, JULISSA	0119	61	14		00161000	05024	01061	2	315 TRAVERS PL
PUZAK, CHARLES & HARRIET THELMA	0191	105	17		00255300	08412	00602	2	757 PENNSYLVANIA AVE
PYTAR, ANTHONY J	0252	142	3		00340800	08114	00081	2	352 FOREST AVE
QIAN (ETAL), SHUGENG	0180	100	12.01		00242900	01328	01016	2	282 CASTLE TERRACE
QOSJA, ARISA & SPAHIU, BARI	0097	51	11		00130600	04133	01561	2	283 PARK AVE
QU, ARCHIE	0115	59	25		00155400	04042	00961	2	177 TONTINE AVE
QUADARA, FRANK & DEBORAH A	0216	121	3.02		00290300	04855	00576	2	443 BEECH ST
QUATRONE, LORRAINE	0248	137	26		00335000	08331	00957	2	442 STUYVESANT AVE
QUATTROCCHI, DIEGO F & WHITNEY W	0338	187	17.01		00452500	02833	02006	2	372 THOMAS AVE
QUEIROZ, MARCELO & SILVANA	0063	33	6		00082300	08736	00683	2	516 LAKE AVE
QUELI, LAWRENCE & NICOLE	0062	32	6		00081100	01735	02008	2	540 FIFTH AVE
QUELI, MICHELE	0304	170	9	C1011	00407500	08925	00315	2	735 RIVERSIDE AVE
QUERIO (ETAL), JUAN	0159	83	15		00214100	01395	00217	2	505 LAUREL AVE
QUESADA, ADALBERTO M & VIRGINIA	0255	142	34		00343900	08371	00560	2	409 PAGE AVE
QUICK, DAVID & SUSAN	0151	78	1.01	C0112	00202700	01947	00858	2	250 GRANT AVE
QUIGLEY, TIMOTHY	0098	52	8		00132300	02482	00399	2	211 PEABODY AVE
QUIJANO, SANTIAGO ETAL	0246	137	2		00332600	04052	00099	2	438 STUYVESANT AVE
QUILES, JAIME L (ETAL)	0182	102	6.01	C0010	01886	01405	2	630 VALLEY BRK AVE	
QUILES, MIRIAM&MONTALVO, MARIBEL	0229	128	3		00308500	04838	01106	2	448 ELM ST
QUINONES, MARIA I	0408	220	2		00550000	02655	01284	2	744 KINGSLAND AVE



TAXING DISTRICT NO. 32 LYNDHURST

COUNTY NO. 02 BERGEN

NAME OF OWNER ADDITIONAL OWNERS	PAGE NO.	BLOCK NO.	LOT NO.	LOT QUALIF.	ACCOUNT NO.	DEED BOOK	DEED PAGE	CLASS	PROPERTY LOCATION
QUINONES, MANUEL	0112	58	16		00150800			2	289 WILLOW AVE
QUINONEZ, ANNA	0252	141	16		00340300	04563	00400	2	401 FOREST AVE
QUINTANA (ETAL), MANUEL	0354	193	26		00475200	01005	01063	2	644 TENTH ST
QUINTELA, MANUEL J ETAL	0280	155	5		00380400	01961	01628	2	514 FERN AVE
QUIRK, BRENDAN THOMAS	0070	36	3		00092200	03961	01462	2	612 THIRD AVE
QUISPE, FRANZ S ETAL	0213	118	35		00287000	04723	01023	2	133 PAGE AVE
QURESHI, MAAZ AHMED	0139	70	13		00187700	05390	00717	2	339 VALLEY BRK AVE
R F VALERIO SR LLC	0168	90	20		00227600	05144	00077	4A	547 GUTHEIL PLACE
R.D.H. ENTERPRISES LLC	0171	93	15		00230900	08405	00284	4B	220 RIDGE ROAD
R&R INSTALLATION COMPANY INC	0236	132	13		00318200	05249	01053	2	222 PAGE AVE
RACE JR, ROBERT G & RANDALL G	0006	4	6		00007400	01725	01481	2	1 KEARNEY ST
RADEV, ANNA	0402	216	38.01		00541400	01457	00019	2	742 THIRD ST
RADHE SHYAM, L.L.C.	0008	5	2		00011200	07890	00087	4A	204 RUTHERFORD AVE
RADONCIC, SMAJLE	0407	219	3		00548200	03241	00335	2	714 KINGSLAND AVE
RADZIEWICZ, JOSEPH & SUZANNE	0280	155	4		00380300	09300	00071	2	512 FERN AVE
RAFTER, RICHARD & MAUREEN	0102	54	12		00137000			2	149 TONTINE AVE
RAFTERY, JACLYN A ETAL	0107	56	22		00143500	03048	02009	2	145 FERN AVE
RAGAZZO, FRANK & ROSARIA	0088	45	19		00118000	00158	00036	2	143 ORIENT WAY
RAGAZZO, FRANK & ROSARIA	0124	62	40		00167300			2	310 TRAVERS PL
RAGAZZO, FRANK & ROSARIA	0181	102	2		00244100			4A	304 RIDGE RD
RAGHUNANDAN, FNU	0321	178	63	C0001		04427	00481	2	640 RIVERSIDE AVENUE
RAGO, JOSEPH & BARBARA	0282	156	10		00382700	08609	00516	2	570 FERN AVE
RAGUSA, CLARA	0116	60	9		00157100			2	271 TRAVERS PL
RAGUSEO, GIACOMO & ANNA	0397	215	3		00534200	08825	00063	2	656 KINGSLAND AVE
RAGUSEO, MAURO	0304	170	9	C2002	00407800	02090	01459	2	735 RIVERSIDE AVE
RAHMAN, MOHAMMAD	0096	50	12		00128800	01077	01058	2	109 VALLEY BRK AVE
RAIMO, DALIA & GERALD JR	0235	131	53		00316600	01829	01910	2	199 PAGE AVE
RAINES, JANELA & TIMOTHY	0392	213	6		00527800	02766	00022	2	642 TEN EYCK AVE
RAJBHANDARY, SUMAN & SHRESTHA, SUMAN	0079	40	20		00104800	04678	00663	2	619 SIXTH AVE
RAKOWSKI, DAVID & PAULINE	0395	214	2		00530800	08463	00651	2	604 FOURTH ST
RALEIGH, DANA M & MODICA, WILLIAM J	0271	152	11		00367300	03125	00537	2	460 FOREST AVE
RAMANATHAN, MANICKAM ETAL	0117	60	11		00157300	03148	01339	2	275 TRAVERS PL
RAMATOWSKI, ADAM	0203	113	2.01	C0023	00272000	08671	00912	2	855 VALLEY BRK AVE
RAMDEDOVIC, EMIL & KALIC, AMELIA	0268	151	2		00363500	03134	00699	2	426 PAGE AVE
RAMIREZ, BELARMINIO & SUSANA A	0287	159	6		00389600	08314	00322	2	353 THIRD ST
RAMIREZ, MICHAEL L	0377	207	33		00506300	02579	01531	2	517 JAUNCEY AVE
RAMNARINE, SOAMDAT & JANE	0380	208	17		00510900	09044	00247	2	547 UNION AVE.
RAMOS, GRIMALDO & VERA L.	0156	81	1		00210000	07662	00897	2	250 CHASE AVE
RAMOS, HERNAN & ANNELENE M	0394	213	32		00530300	02620	01302	2	716 FOURTH ST
RAMOS, OSCAR E. & AMANDA M.	0028	14	10		00035100	07882	00996	2	374 SECOND AVE
RAMOS, TEA L	0184	102	23.09		00247000	04990	01378	2	6 KENNEDY COURT
RAMOTOWSKI, HALINA	0357	195	12.02		00478500	08867	00477	2	614 CHASE AVE
RAMSAY, MEGHAN J & MATTHEW M	0059	30	22		00077400	00504	01353	2	523 SIXTH AVE
RANAUDO (ETAL), COREY	0146	76	10		00196300	01268	02377	2	321 GRANT AVE
RANCIER, ROBERT F & GIOVANNA	0264	147	10		00356600	02965	01135	2	529 OCTAVIA PL
RANE REALTY CO.	0017	7	29		00021100	07191	00300	4A	150 PARK AVE
RANE REALTY CO.	0017	7	30		00021200	07191	00300	2	144 PARK AVENUE
RANE, SAMIR & CHAVAN, PRIYA	0016	7	20		00020200	03156	00725	2	229 COURT AVE
RANGEL, STEPHANIE S & MARIA JOSE	0172	95	1		00232900	04611	00943	2	640 NEW YORK AVE
RANKIN, CLAUDINE ETAL	0205	114	6.03		00275200	02572	01344	2	241 MADISON ST
RANKIN, CLAUDINE S	0293	162	15		00397700	01072	00261	2	536 THIRD ST
RAO, KISHORE KRISHNA BOKKA SRINIVAS	0402	216	41		00541700	05099	00053	2	730 THIRD ST
RAPETTI, MARIO J & LUCILLE	0236	132	10		00317900			2	214 PAGE AVE
RAPOSO, ROSALIE R	0260	144	16		00351200	08102	00573	2	377 KINGSLAND AVE
RASCZYK, STEPHEN & BETTY ANN	0338	187	7		00451500	07726	00885	2	328 THOMAS AVE
RASCZYK, STEPHEN S & BETTY ANN	0327	179	72		00435600	00624	00385	2	117 COPELAND AVE
RASO (ETAL), ANTHONY	0149	77	18		00200900	08654	00281	2	451 FERN AVE
RASO, HECTOR & JOSEPHINE S	0342	188	12		00457500	09462	00040	2	344 WILSON AVE
RATTO, ANGELO & RIANA	0283	156	21.02		00383700	02975	00158	2	539 POST AVE
RATZ, WM. A., JR. & ROSE ANN	0351	191	21		00470200			2	329 JAUNCEY AVE
RATZ, JOSEPH C. & CAROL A.	0342	188	16		00457900			2	360 WILSON AVE
RAUSCH, GEORGE & NORA	0329	180	30		00438900	04110	01628	2	361 COPELAND AVE
RAWA, DONALD & CAROL	0292	161	27		00396000	01660	00180	2	617 BALDWIN AVE
RAYNER, DAVID & FALCON, FRANCES	0336	186	3		00449800	03107	00285	2	724 MONROE STREET
RAZA, MOHAMMAD	0233	131	25		00313800	08728	00404	2	469 STUYVESANT AVENUE
RDH ENTERPRISES LLC	0157	82	13		00212100	08588	00571	4A	292 CHASE AVE
RDH ENTERPRISES, LLC	0126	64	7		00170300	08193	00659	4A	231-235 STUYVESANT AVE
READIE, WILLIAM H & LOMA A	0051	26	14		00066600			2	509 LAKE AVE



TAXING DISTRICT NO. 32 LYNDHURST

COUNTY NO. 02 BERGEN

NAME OF OWNER ADDITIONAL OWNERS	PAGE NO.	BLOCK NO.	LOT NO.	LOT QUALIF.	ACCOUNT NO.	DEED BOOK	DEED PAGE	CLASS	PROPERTY LOCATION
REALE CASTELLO, ROSARIO & ESTER	0307	170	11		00409000	08556	00442	4A	749-753 RIVERSIDE AVE
REALTY SOLUTION SOURCE LLC	0344	188	37		00460000	01028	00788	2	399 HARDING AVE
RECCHIA, ROBERT & ADELIA	0279	154	14.02	C0024	00378000	03436	00185	2	439 RIDGE RD
RECCHIA, ROBERT L. & ADELIA	0372	206	8		00500100	07420	00354	2	468 ROOSEVELT AVE
RECCHIONE, JOHN J. & MARY JANE	0339	187	24		00453300			2	416 THOMAS AVE
RED REALTY ASSOC LLC	0254	142	29		00343400	09478	00096	4A	425-429 PAGE AVENUE
REED (ETAL/TRSTES), JOHN V C/O BUEHL	0378	207	57		00508800	09501	00150	2	722 SIXTH ST
REED, BENJAMIN & KISS, ADRIANE	0267	149	20		00361200	03168	00714	2	547 KINGSLAND AVE
REED, BRUCE	0023	10	27.02		00028500	08435	00227	2	311 LAKE AVENUE
REED, SEAN & KERRI	0014	6	23		00016700	08530	00337	2	221 LAKE AVE
REFAAI, MOHAMED & PERRICONE, MICHELLE	0054	28	9		00070100	02451	00896	2	502 SIXTH AVE
REFUGE & STRENGTH LLC	0048	24	10.02		00062800	05230	01238	2	461 SECOND AVE
REGALADO, GERMAN O & ANA M.Q.	0188	104	11		00251800	00817	00702	2	225 MOUNTAIN WAY
REGENSBURG, ALEC	0096	50	16		00129200	05250	01322	2	292 PARK AVE
REGETZ, STEPHANIE	0315	176	6		00420200	08477	00970	2	712 CEDAR STREET
REGO, MARIA BELEN, ETALS.	0032	16	27		00040900	07883	00891	2	47 DELAFIELD AVE
REGOS, JOSE A & MARIA C	0052	27	8		00068700	08137	00142	2	488 FIFTH AVE
REHBEIN, DAVID W. & REGINA	0216	122	2		00291100	07571	00521	2	440 BEECH ST
REID III, JOHN & JAMIE VUONO	0085	43	26		00113400	03070	01877	2	62 SUMMIT AVE
REID, BARBARA A	0016	7	15		00019800	05158	01448	2	143 JAY AVE
REID, JOHN & EILEEN	0016	7	17		00020000	08528	00646	2	151 JAY AVE
REID, KARYL	0344	188	47		00461000	08486	00739	2	347 HARDING AVE
REID, TIMOTHY & CATHERINE	0252	141	10		00339700	02199	01785	2	7 PAUL PL
REID, TIMOTHY & CATHERINE	0252	141	12		00339900	04661	00534	2	413 FOREST AVE
REILLY (ETAL), ROBERT	0070	36	9		00092800	08454	00701	2	636 THIRD AVE
REILLY, FRANCIS DAVID & KAREN F	0061	31	30		00080500	08093	00162	2	32 JACKSON PL
REILLY, THOMAS A.	0257	143	7		00346600	07640	00262	2	360 PAGE AVE
REILLY, YVONNE	0255	142	41		00344700	01154	02001	2	375 PAGE AVE
REILLY, JAMES & PORTIA	0045	23	21		00059500			2	546 SECOND AVE
REIS, CARLOS E & COSTA, MARIA	0087	44	24		00115800	02994	00342	2	713 THIRD AVE
REMARKABLE PROPERTY LLC	0128	65	16		00173300	09600	00005	4A	225 STUYVESANT AVE
RENNA, MICHAEL	0122	62	18		00165500	01820	00047	2	353 STUYVESANT AVE
RENTE, LOUIS R & BARBARA J	0090	46	7.02		00120100	08228	00345	2	724 SECOND AVE
RENZ, ROBERT A	0031	16	12		00039300	08626	00694	2	366 RUTHERFORD AVE
RENZI, MARGARET E & JOSEPH R	0276	154	2		00374400	08759	00805	2	504 POST AVE
RESTREPO, ALEKSANDR	0020	9	25		00025100	03736	00502	2	136 JAY AVE
RESTREPO, SILVIO J & MARIA C	0250	138	21		00337000	00866	01652	2	418 STUYVESANT AVE
RESTREPO, JORGE JAVIER & LUNIVE	0233	131	24		00313700	04904	00797	2	465 STUYVESANT AVE
REY, MICHAEL T & LORRAINE	0177	99	1		00239600	02473	00717	2	262 HARRINGTON AVE
REYES, ARIALDYS M TIBURCIO	0319	178	29		00424800	03598	00820	2	240 COPELAND AVE
REYES JR, DANIEL & GEORGINA E ROTONDI-	0077	39	27		00102100	03838	01856	2	617 FIFTH AVE
REYES, ALVIN J & AMANDA M	0341	187	46		00455500	04888	01815	2	337 WILSON AVE
REYES, NESTOR & BORGES, CIRILA	0413	222	17		00556400	03313	00063	2	726 OLIVE ST
REYES, DANIEL & ONEIDA ALTAGRACIA ETAL	0229	128	5		00308700	04075	01021	2	443 OAK ST
REYES, DANIEL & ONEIDA, ALTAGRACIA ETAL	0229	128	5.X					15F	443 OAK STREET
REYES, DANNY F & GRAY, KATHRYN E	0062	33	2		00081900	03307	02451	2	504 LAKE AVE
REYNOLDS, GREGORY P. & ELLEN M.	0134	68	13		00180400	07444	00602	2	327 LIVINGSTON AVE
REZKALLA, RAMY	0199	111	13.02		00267800	01708	01765	2	825 PENNSYLVANIA AVE
REZKALLA, RAMY A	0406	218	16		00547400	04396	01723	2	715 TEN EYCK AVE
REZKALLA, RAMY	0199	111	13.01		00267700	03876	01367	2	827 PENNSYLVANIA AVE
REZKALLA, RAMY	0322	179	8		00429000	03523	00006	2	138 KINGSLAND AVE
RHEUBOTTOM, TEVIN & LIU, HELEN	0203	113	2.01	C0033	00272800	05262	00754	2	855 VALLEY BRK AVE
RHI HOMES B LLC	0264	148	4		00357600	05366	01551	2	524 OCTAVIA PL
RHODES, JEFFREY & JOANNE	0218	123	13		00293200			2	134 POST AVE
RIANO, DIEGO	0315	176	3.01		00419800	01365	01315	2	228 SANFORD AVE
RIBARRO, VITO M. & SUSAN C.	0269	151	16		00364900			2	514 PAGE AVE
RIBEIRO, FLAVIO L	0264	147	15		00357100	08340	00820	2	441 KINGSLAND AVE
RICCIARDI, VIRGINIA	0191	105	20		00255600	03674	01653	2	739 PENNSYLVANIA AVE
RICCIO, LOUIS & SUSAN C	0249	138	13		00336300	08728	00794	2	331 POST AVE
RICCIO, NUNZIO & ANNA	0383	209	25		00514800			2	563 SUMMER AVE
RICCIUTO, ADRIANA	0255	142	39		00344500	04545	00272	2	383 PAGE AVE
RICHARD & ROSE AGNOLET IRREV TRST	0005	3	32.04		00006000	04003	01743	2	162 RIVERSIDE AVE
RICHARDS, JOHN ANTHONY	0291	161	23.04		00395700	02114	02246	2	620 BALDWIN AVE
RICHTMYER, MATTHEW ETAL	0302	170	4.01	C0344	00406444	04129	01972	2	651 RIVERSIDE AVE
RICIGLIANO JANET	0406	218	5		00546200	04042	00118	2	714 ELIZABETH AVE
RICIGLIANO, LISA	0213	118	28		00286300	03089	02312	2	149 PAGE AVE
RICIGLIANO, JR, ANTHONY W	0408	219	15		00549400	03951	00519	2	711 ELIZABETH AVE
RICRA, LUIS A SR & ROSE A., ETALS.	0036	17	26		00046800	08191	00728	2	411 SIXTH AVE

TAXING DISTRICT NO. 32 LYNDHURST

COUNTY NO. 02 BERGEN

NAME OF OWNER ADDITIONAL OWNERS	PAGE NO.	BLOCK NO.	LOT NO.	LOT QUALIF.	ACCOUNT NO.	DEED BOOK	DEED PAGE	CLASS	PROPERTY LOCATION
RIDGE COURT GARDENS, LLC	0289	160	20		00392800	08564	00831	4C	430 RIDGE RD
RIDGE ROAD MANAGEMENT, LLC	0379	208	8		00510100	08643	00411	4A	729 RIDGE RD
RIDGE ROAD 720 REALTY LLC NJ	0392	212	30		00527000	03514	01256	4A	720-730 RIDGE RD
RIDGE VIEW, LLC	0267	149	16		00360800	08163	00295	4C	521 RIDGE RD
RIDGWAY, CANDIDA	0067	35	4		00089300	09638	00198	2	614 SECOND AVE
RIEPE, EILEEN	0006	4	8		00007600	08828	00938	2	7 KEARNEY ST
RIFICI, SALVATORE M. & KATHLEEN	0196	110	1.01		00263500			2	200 NEWARK AVE
RIFLE CLUB EQUITIES LLC	0319	178	33		00425200	05348	01478	4C	623 STUYVESANT AVE
RIFUGIATO, JOHN J	0169	90	24		00228200	08730	00339	4A	276 GREEN AVE
RIGANO, ANTHONY E & CAROL A	0008	5	1		00011100	01907	00210	2	200 RUTHERFORD AVE
RISHI, SANAM & TSERING, DOLMA	0049	25	11		00064600	05352	00443	2	459 THIRD AVENUE
RITCHIE, MICHAEL J & M	0042	21	4		00054100			2	126 DELAFIELD AVE
RIVAS, JUAN & NUNEZ, YRIS	0210	117	33.06		00282400	09166	00473	2	515 ANTHONY COURT
RIVER ROAD REALTY HOLDINGS LLC	0005	3	36.01		00006500	05278	00746	2	128 RIVERSIDE AVE
RIVERA, JAMIE & EVA	0129	65	30		00174500	08039	00020	2	220 JAY AVE
RIVERA, JOSE & JESSICA	0116	60	1		00156300	09578	00448	2	200 TONTINE AVE
RIVERA, LUIS A	0313	173	8		00416100	03096	01258	2	725 MEYER AVE
RIVERA, PAMELA & ANTHONY	0325	179	54		00433700	02100	02016	2	209 COPELAND AVE
RIVERA, STEFANIE A	0138	69	25		00185200	02324	00967	2	336 LIVINGSTON AVE
RIVERA, DORIS & ALCOHES	0049	25	2		00063600	04935	01567	2	432 LAKE AVE
RIVERO, ANA	0135	68	28		00181900	02887	00740	2	334 STUYVESANT AVE
RIVERSIDE PRPTYS & INVESTMENTS LLC	0211	117	44.04			04689	00964	2	510 ANTHONY COURT
RIVEZZI JR (ETC), JOSEPH	0399	215	24		00536300	00878	00412	2	669 TEN EYCK AVE
RIZVANI, AGRON	0271	152	7		00366900	03548	00614	2	448 FOREST AVE
RIZZO, MICHAEL & JUDITH A	0047	23	44.03		00061700	03484	00581	2	156 LAFAYETTE PL
RIZZO, VITO FRANK & DOROTHEA	0188	104	19		00252600	08334	00744	2	713 PENNSYLVANIA AVE
RIZZOLO, RICHARD & DIANE	0412	221	17		00554800	01878	00470	2	741 TEN EYCK AVE
RIZZOLO, RICHARD A & DIANE	0066	34	26		00087800	08655	00646	2	543 SECOND AVENUE
RIZZOLO, ROBERT V.	0149	77	21		00201200			2	437 FERN AVE
RLB HOLDINGS L.L.C.	0380	208	11		00510400	08201	00705	4A	737 RIDGE RD
RMD PROPERTIES LLC	0071	37	1		00094400	08920	00437	4A	100 RIDGE RD
RND511 PROPERTIES LLC-C/O D.LIPPMAN	0294	163	2.01		00399000	02469	02005	2	511 LEWANDOWSKI ST
ROBB II WILLIAM D	0033	16	39		00042200	09168	00403	2	347 LAKE AVE
ROBBINS, STEPHANIE	0129	65	33		00174800	03925	01924	2	210 JAY AVE
ROBERT BRICKMAN REAL ESTATE LLC	0227	126	16		00306500	02735	01966	2	240 POST AVE
ROBERTS (ETAL), EDWARD D	0273	152	37		00370000	09533	00257	2	533 PAGE AVE
ROBERTS, THOMAS & CYNTHIA	0125	64	1		00169600	01609	01484	2	240 ORIENTAL PL
ROBERTS, KATHERINE	0114	59	10		00154000			2	209 JAY AVE
ROBERTSON, ROSE M	0109	57	21		00147200			2	337 WILLOW AVE
ROBERTSON, SHAWN A & LISA A	0114	59	4		00153300	02019	00016	2	212 COURT AVE
ROBINSON, PATRICK EVAN ETAL	0275	153	15		00373400	05125	01500	2	447 FOREST AVE
ROBLEDO, FRANK K & ROXANNA G	0030	16	1		00038300	00984	01403	2	338 RUTHERFORD AVE
ROCCA, EMMA	0263	147	3		00355900	04960	00710	2	526 EIGHTH ST
ROCCELLA, MATTHEW V & ADELINE	0117	60	12		00157400	08381	00399	2	277 TRAVERS PL
ROCCO, JOSEPH ETALS	0075	38	27		00099000	02053	00193	2	615 LAKE AVE
ROCHA, VERA T	0253	142	4		00340900			2	354 FOREST AVE
ROCKY POINT REALTY LLC ETAL	0080	41	15		00106800	04843	00653	4A	744-750 RUTHERFORD AVE
ROCKY PT REALTY LLC ETAL	0080	41	16		00106900	04843	00698	4A	13 ORIENT WAY
RODA, FRANCIS & ANN M	0155	80	15		00209500	04614	01372	2	282 CLEVELAND AVE
RODAS-LARA, SEBASTIAN ETAL	0178	99	6		00240100	04699	00120	2	271 CASTLE TERRACE
RODGERS, GERALDINE E	0225	125	24		00302800	01909	01881	2	419 STUYVESANT AVE
RODLAND, BETH & GLENN A	0244	134	24		00328700	03709	00786	2	512 PROSPECT PL
RODRIGUES (ETAL), ANTONIO	0001	1	9		00001000	08792	00613	1	RIVERSIDE AVE
RODRIGUES (ETAL), ANTONIO	0007	4	31		00009900	08792	00613	2	50 RIVERSIDE AVE
RODRIGUES, EDUARDO M, ETAL	0063	33	17		00083300	08104	00696	2	105 RIDGE RD
RODRIGUES, FLORENCIA L	0364	203	19		00488900	08119	00406	2	490 THOMAS AVE
RODRIGUES, JOSE & MARIA C.	0075	38	24		00098800	07947	00369	2	621 LAKE AVE
RODRIGUES, JOSE M	0284	157	7		00385500	02829	01958	2	620 NEW JERSEY AVE
RODRIGUES, JULIO B & MARIA A	0373	206	18		00501100	09649	00024	2	499 JAUNCEY AVE
RODRIGUES, LUIS & SARA	0062	32	8		00081300	09560	00187	2	550 FIFTH AVE
RODRIGUES, OCTAVIO	0054	28	18		00070800	01338	02037	2	35 JACKSON PL
RODRIGUEZ (ETAL), LUIS G	0231	130	8		00311100	08477	00416	2	269 FOREST AVE
RODRIGUEZ-CASAI, MANUEL ETAL	0256	142	50		00345600	04596	01889	2	343 PAGE AVE
RODRIGUEZ, ABRAHAM & ARLENE	0392	213	1		00527300	04868	00080	15F	628 TEN EYCK AVE
RODRIGUEZ, ANA L & RODRIGUEZ, MARCO	0059	30	17		00076900	05316	01928	2	537 SIXTH AVE
RODRIGUEZ, AURELIO G & ROSALINA	0298	168	3		00404600	08105	00167	2	744 BRISBIN AVE
RODRIGUEZ, CARLOS M	0175	97	5			09428	00441	2	615 FREEMAN STREET
RODRIGUEZ, CARMEN ANTONIA	0197	110	7.02		00264400	02648	00388	2	212A NEWARK AVE

TAXING DISTRICT NO. 32 LYNDHURST

COUNTY NO. 02 BERGEN

NAME OF OWNER ADDITIONAL OWNERS	PAGE NO.	BLOCK NO.	LOT NO.	LOT QUALIF.	ACCOUNT NO.	DEED BOOK	DEED PAGE	CLASS	PROPERTY LOCATION
RODRIGUEZ, HECTOR & JENNY	0396	214	23		00532900	02325	00238	2	631 TEN EYCK AVE
RODRIGUEZ, HECTOR A & NATACHA	0264	148	6		00357800	04463	01211	2	530 OCTAVIA PL
RODRIGUEZ, HERIMEDES (ETALS)	0286	158	14		00388600	01686	01460	2	258 CLINTON TERR
RODRIGUEZ, JOE & LIZA M	0397	215	2		00534100	03625	00780	2	652 KINGSLAND AVE
RODRIGUEZ, JOHN	0246	136	14		00331800	03340	01694	2	321 PAGE AVE
RODRIGUEZ, JONATHAN E	0276	154	1		00374300	04879	01706	2	502 POST AVE
RODRIGUEZ, JORGE	0179	100	3.02		00242000	08478	00696	2	267 WARREN ST
RODRIGUEZ, JORGE L.	0043	22	8		00056600	07819	00615	2	153 LAFAYETTE PL
RODRIGUEZ, JOSUE M & TINA	0240	133	17		00323400	02707	01158	2	260 NEW STREET
RODRIGUEZ, JUAN C & HAYDEE J	0170	91	8.02		00229000	01841	00990	2	541 FREEMAN ST
RODRIGUEZ, MANUEL	0303	170	9	C1008	00407200	03256	01060	2	735 RIVERSIDE AVE
RODRIGUEZ, MANUEL & MARIA M	0049	25	6.01		00064000	00647	01216	2	446 LAKE AVE
RODRIGUEZ, MANUEL R	0309	170	18.01	C0216	00411100	00666	01710	2	825 RIVERSIDE AVE
RODRIGUEZ, MARIA ETAL	0231	130	11		00311300	03803	01145	2	261 FOREST AVE
RODRIGUEZ, RAUL J & ARZUAGA, DENISSE	0390	212	11		00525200	03056	00670	2	717 FOURTH ST
RODRIGUEZ, THOMAS	0006	4	18		00008600	02349	01119	2	45 KEARNEY ST
RODRIGUEZ, WILLIAM & CHRISTINE	0369	205	8		00495800	03339	00180	2	470 HARDING AVE
RODRIGUEZ, YONATHAN G	0401	216	28		00540400	05388	00131	2	733 LEWANDOWSKI ST
RODRIGUEZ, HENRY	0059	30	20		00077200	04995	00883	2	527 SIXTH AVENUE
RODRIGUEZ, ROXELANA	0207	117	1.01	C0014	00278200	04365	00056	2	500 RIVERSIDE AVE
ROEMER, JUDITH A	0384	210	1		00516800	08572	00870	2	500 KINGSLAND AVE
ROGAN, JOHN E	0217	122	7		00291600	08295	00512	2	179 FOREST AVE
ROGERS, JEFFREY L. & FLOR A.	0222	124	46		00299300	08022	00734	2	133 POST AVE
ROJAS, DAVID TORRES	0354	193	16		00474200	03983	00290	2	667 CHASE AVE
ROJAS, JOHANS F & CYNTHIA T	0314	174	12.02		00418300	02289	00318	2	715 WIEDEMANN PL
ROJAS, JUANA	0354	193	15		00474100	08422	00160	2	663 CHASE AVE
ROJAS, LUIS Y	0169	91	1		00228300	08748	00750	2	527 FREEMAN ST
ROJAS, OSCAR	0119	61	7		00160400	03216	01797	2	301 TRAVERS PL
ROJAS, PABLO	0072	37	16		00095900	00981	01660	2	619 THIRD AVE
ROJAS, STEPHANIE & DENISE ANAJELLY	0093	49	6		00124600	04867	00988	2	309 WATSON AVE
ROJEK, MIROSLAW & KATARZYNA	0192	106	4		00257300	08529	00182	2	214 ORIENT WAY
ROKOSZAK, STEFAN A & MARIE F	0374	206	31		00502400			2	447 JAUNCEY AVE
ROKVA, EKATERINA	0064	33	28		00084300	02846	01456	2	525 THIRD AVE
ROLDAN, THOMAS	0225	125	31		00303500	01491	02073	2	237 POST AVE
ROLES, GLENN & MARGARET	0108	57	2		00145300	09521	00483	2	160 VALLEY BRK AVE
ROLLA, LAWRENCE & ARTIFICIO, JOANN	0408	219	11		00549000	03625	00308	2	727 ELIZABETH AVE
ROLON, RAY C & MARIA M	0016	7	23		00020500	01064	00826	2	223 COURT AVE
ROMAN, EFRAIN	0099	52	11		00132600	02518	00379	2	227 PEABODY AVE
ROMAN, JANINE	0365	203	35		00490400	05347	00310	2	463 WILSON AVE
ROMAN, JERRY J & VERA-BURGOS, IVELISSE	0113	58	33		00152500	02841	02427	2	280 LYNDHURST AVE
ROMANO, ANGELO & ROSINA	0343	188	32		00459500			2	419 HARDING AVE
ROMANO, CHRISTOPHER JOSEPH	0305	170	10	C0023	00408907	09009	00141	2	747 RIVERSIDE AVE
ROMANO, MARK ANTHONY	0306	170	10	C0032	00408914	09256	00343	2	747 RIVERSIDE AVE
ROMANO, CONSTANCE	0325	179	51		00433400	04967	00818	2	219 COPELAND AVE
ROMANO, MARILYNN	0214	118	39		00287400	03695	00182	2	117 PAGE AVE
ROMANSKI, BARBARA A & GARY	0343	188	20		00458300	08292	00965	2	376 WILSON AVE
ROMEO, JAMES & DONNA	0393	213	18		00528800	00602	00515	2	733 THIRD ST
ROMEO, LUIGI & ROSE	0083	42	21		00110300			2	719 FIFTH AVE
ROMERO (ETALS), EDGAR	0244	135	10		00329700	09613	00424	2	503 WEART AVE
ROMERO, ENRIQUE & MUNOZ ZAMACONA, C	0034	17	1		00044300	04600	01131	2	400 RUTHERFORD AVE
ROMITO SR, NICHOLAS ETALS	0033	16	47		00042900	02705	00224	2	48 LIVINGSTON AVE
ROMITO, NICHOLAS & ELIZABETH	0033	16	48		00043000	08225	00571	2	46 LIVINGSTON AVE
ROMITO, NICHOLAS A (ETAL)	0034	16	49		00043100	01556	00995	2	42 LIVINGSTON AVE
RONLIN REALTY CO., GEN'L PTNRSHP	0145	76	1.02		00195600	07769	00276	4A	434 VALLEY BRK AVE
ROOFE, ANNA MALZONE & JOSEPH B.	0083	42	22		00110400	07777	00872	2	715 FIFTH AVE
ROOFE, MARIA & ROOFE, ANNA MALZONE	0083	43	5		00111200	04400	00641	2	716 FIFTH AVE
ROONEY, GERALD J & ANNE	0061	31	25		00080000	04694	00109	2	539 FIFTH AVE
ROOPCHAND, ANGELA T	0301	170	4.01	C0226	00406426	02944	00616	2	651 RIVERSIDE AVE
ROSA, ELADIO & THERESA	0348	189	14		00465500	08009	00257	2	347 ROOSEVELT AVE
ROSA, RONALD F & MARIA	0363	202	5.01		00486600	08245	00420	2	701 SIXTH ST
ROSANIA, ANTHONY JR & JENNIFER E L	0407	218	18		00547600	00069	00672	2	709 TEN EYCK AVE
ROSARIO, FELIX	0109	57	13		00146400	03275	01635	2	315 WILLOW AVE
ROSARIO, NATIVIDAD (ETALS)	0216	121	7		00290700	01731	02108	2	151 FOREST AVE
ROSARIO, ROEEL	0009	5	21		00012900	05063	00428	2	48 KEARNEY ST
ROSARIO, ERICK MANUEL	0173	95	10		00233800	05056	00428	2	223 SUMMIT AVE
ROSARIO, FELIX W&PAMELA N	0293	162	9		00397200	04937	01482	2	675 KINGSLAND AVE
ROSAS, EDUARDO A	0193	106	16.02		00258900	04571	00776	2	234 ORIENT WAY
ROSE REALTY HOLDING, LLC	0423	235	11		00568700	01274	01235	4B	JEROME AVE



TAXING DISTRICT NO. 32 LYNDHURST

COUNTY NO. 02 BERGEN

NAME OF OWNER ADDITIONAL OWNERS	PAGE NO.	BLOCK NO.	LOT NO.	LOT QUALIF.	ACCOUNT NO.	DEED BOOK	DEED PAGE	CLASS	PROPERTY LOCATION
ROSE, DANIELLE	0278	154	14.02	C0016	00377200	08814	00742	2	439 RIDGE RD
ROSETE, NADINE & ALCAYDE, JEIEL	0368	204	38		00494900	04414	00631	2	752 CHASE AVE
ROSETTI, KENNETH J. & ELAINE B.	0240	133	22		00323900			2	531 PROSPECT PL
ROSKOWSKI, MARY M. & JOHN F.	0038	18	16		00048700			2	35 LAFAYETTE PL
ROSS (ETAL), ANTHONY	0397	215	6		00534500	09583	00337	2	668 KINGSLAND AVE
ROSS, JOHN & CATHERINE	0403	217	11		00543200			2	711 FIRST ST
ROSS, JOHN & CLARIBEL	0414	222	35.02		00558400	08196	00093	2	733 SCHUYLER AVE
ROSS, PATRICK C & BERNADETTE V	0378	207	50		00508100	01448	00431	2	742 SIXTH ST
ROSS, RICHARD M. & ROBIN A.	0081	41	19		00107300	07694	00787	2	735 SIXTH AVE
ROSS, STELLA T	0043	22	5.02		00056300			2	423 NEW YORK AVE
ROSSINI, LYNN	0411	221	9.01	C0002	00553200	03794	00381	2	635 SCHUYLER AVE
ROSSON, TRICIA	0066	34	12		00086400	00052	01060	2	530 THIRD AVE
ROTELLA, GEORGE J & MAUREEN L	0003	3	10		00003300			2	120 LAKE AVE
ROTHMAN REALTY I, LLC	0156	81	8		00210700	03102	00963	4B	260 CHASE AVENUE
ROTONDO, ANTHONY & CHRISTINE T	0102	54	10		00136800	03311	01535	2	159 TONTINE AVE
ROTONDO, DANIEL & STEPHANIE	0240	133	14		00323100	02578	01954	2	254 NEW STREET
ROTONDO, PASQUALE & ANTOINETTA	0393	213	7		00529100			2	745 THIRD ST
ROUGHNEEN, MARY	0231	130	21		00311000			2	455 STUYVESANT AVE
ROWE, JOHN P & MALGORZATA	0180	100	9		00242600	02952	00030	2	645 VALLEY BRK AVE
ROY, SAMIR	0144	75	18		00193400	02073	00907	2	371 FERN AVE
ROYAL REALTY PROPERTIES LLC	0309	170	20.01		00412100	05309	01776	2	827 RIVERSIDE AVE
ROZEK, MICHAEL & WENDY B.	0266	149	3		00359500	08092	00412	2	516 SIXTH ST
RSETIVO, JOSEPH & MARIA	0096	50	15		00129100	01684	01188	2	294 PARK AVE
RUBEL, KEITH	0134	68	10		00180100	08195	00411	2	319 LIVINGSTON AVE
RUBINETTI-SEBASTIANO, JUSTINE M ETAL	0325	179	53		00433600	04518	01508	2	211 COPELAND AVE
RUBINO, ANTHONY	0142	72	14		00190800	00320	02067	2	175 DELAFIELD AVE
RUBINO, CLEMENTINA & GUISEPPE	0352	192	12		00471400	03141	01958	2	777 CHASE AVE
RUCHSER, PAUL	0307	170	10	C0079	00408929	03470	01123	2	747 RIVERSIDE AVE
RUCHSER, PAUL	0305	170	10	C0025	00408909	03470	01123	2	747 RIVERSIDE AVE
RUDDEN, STEPHEN J & ANNE E	0105	55	30		00141100	08182	00087	2	274 WATSON AVE
RUEDA, MANUEL & MARIANA	0099	52	17		00133200	01599	00639	2	255 PEABODY AVE
RUGGERI, GEORGE A & MAYRA	0196	109	18		00263000	08374	00727	2	274 NEWARK AVE
RUGGIER LIVING TRUST	0292	162	3		00396600	08244	00758	2	712 BLOOMFIELD PLACE
RUGGIER, SAMUEL A. & KAREN	0072	37	12		00095500	07969	00336	2	637 THIRD AVE
RUGGIER, JOHN J	0294	163	5		00399400	04347	00064	2	713 BLOOMFIELD PLACE
RUGGIERI, ROBERT	0400	216	9		00538500	08506	00540	2	676 TEN EYCK AVE
RUIZ (ETAL), ANTHONY WAYNE	0028	15	2		00035900	01268	02467	2	350 LAKE AVE
RUIZ, GENE & KATHLEEN	0240	133	25		00324200	07451	00857	2	261 KINGSLAND AVE
RUIZ, WILLIAM & PHYLLIS	0144	75	26		00194200	03075	01317	2	340 WEART AVE
RULAND, TRACEY	0411	221	9.01	C0006	00553600	08502	00901	2	635 SCHUYLER AVE
RULLO, JANET, FOR LIFE & BURGEY, ANITA	0163	87	1		00220800	08439	00964	2	568 NEW JERSEY AVENUE
RUM, IBRAHIM S	0402	216	31		00540700	04493	01286	2	691 UNION AVE
RUPPERT, MARK & MARLENE	0321	178	58.01		000000	03438	01154	2	121 SANFORD AVE.
RUSSAMANO, DARLENE ZALES	0060	31	9		00078400	01175	01261	2	548 SIXTH AVE
RUSSELL JR, DENNIS S (ETAL)	0318	178	22		00424100	01458	01866	2	214 COPELAND AVE
RUSSELL, KEITH	0270	151	22		00365500	00708	00763	2	530 PAGE AVE
RUSSELL, WILLIAM M & SHARON	0254	142	20		00342500	04037	00656	2	404 FOREST AVE
RUSSO (ETAL), JOANNA	0076	39	19		00101400	00517	02007	2	635 FIFTH AVE
RUSSO (TRSTE), BARBARA A	0376	207	18		00504800	09372	00422	2	749 FIFTH ST
RUSSO, JOANNE	0400	216	14		00539000	02946	01970	2	711 LEWANDOWSKI ST
RUSSO, LOUISE	0412	222	8		00555600	08425	00384	2	726 FIRST ST
RUSSO, SALVATORE A. & MARGARET	0262	145	13		00353900			2	591 CHASE AVE
RUTKOWSKI, NATALIE ETAL	0392	213	9		00528000	05241	01782	2	648 TEN EYCK AVE
RUTLEDGE, WILLIAM C	0409	221	4		00551600	08618	00551	2	756 ELIZABETH AVENUE
RUVERE, JEFFREY & BARBARA	0341	187	47		00455600	02249	02304	2	333 WILSON AVE
RUZZO, MATTHEW & GINA & DEMI & GAREN	0255	142	38		00344400	03334	01774	2	385 PAGE AVE
RYABENKOV, VLADIMIR & JOCELYN S	0038	18	25		00049700	09533	00173	2	30 DELAFIELD AVE
RYAN, GEORGE & DIANE	0118	60	30		00159300	08989	00401	2	282 WILLOW AVE
RYAN, JUSTINE MARIE & KEVIN MICHAEL	0212	118	22		00285700	03699	00222	2	471 WILLOW AVE
RYDUCHOWSKI, KAZIMIERZ & DANUTA	0125	63	21		00169300	07095	00943	2	274 TRAVERS PL
RYLICK, JOSEPH & ALICE & JEAN C	0292	162	2		00396500	07650	00755	2	710 BLOOMFIELD PLACE
RYNKIEWICZ, URSZULA	0280	155	2		00380100	02580	00220	2	506 FERN AVE
RZECZKOWSKI, JANINA	0145	75	35		00195100	07780	00129	2	316 WEART AVE
SAAR, DARLENE	0376	207	26		00505600	08769	00260	2	775 FIFTH ST
SAAVEDRA, SILVIA V. & MORALES, VANESSA	0051	26	10		00066200	05447	01015	2	501 LAKE AVE
SABAN GROUP LLC	0128	65	10		00172700	02540	02312	4A	201 STUYVESANT AVENUE
SABATINO, RAIMONDO & GIULIA	0300	170	4.01	C0213	00406413	02489	00794	2	651 RIVERSIDE AVE
SABATO, DANIEL & DEBRA	0348	189	22		00466300	07443	00234	2	315 ROOSEVELT AVENUE



TAXING DISTRICT NO. 32 LYNDHURST

COUNTY NO. 02 BERGEN

NAME OF OWNER ADDITIONAL OWNERS	PAGE NO.	BLOCK NO.	LOT NO.	LOT QUALIF.	ACCOUNT NO.	DEED BOOK	DEED PAGE	CLASS	PROPERTY LOCATION
SABIA, ROBERT	0397	215	1.01		00534000	04286	00125	2	648 KINGSLAND AVE
SABINO(ETAL), MICHAEL J	0353	193	2		00472800	08572	00988	2	632 TENTH ST
SABORIDO, DAVID	0029	15	15		00037200	04677	01738	2	379 SECOND AVE
SABRIN, NIKHAT	0311	172	2		00414000	05115	00494	2	220 THOMAS AVE
SAC, JUAN & MARIA	0199	111	5		00266900	01714	01015	2	207 LAFAYETTE AVE
SACCO, LISA A & ANGELO HAYTON	0121	61	39.01		00163500	09076	00340	2	316 WILLOW AVE
SACCO, PHILIP C	0185	102	39		00248500	08500	00374	2	649 NEW JERSEY AVE
SACCONE-TIRRITO, GIOVANNI & GRACE	0391	212	18		00525900			2	743 FOURTH ST
SACHDEVA, ADARSH PAL	0084	43	13		00112100	03720	01745	2	59 ORIENT WAY
SACTA, MARCO & SACTA, DIEGO	0342	188	15		00457800	05097	01974	2	356 WILSON AVE
SADEK, SAMY & MONA	0243	134	10		00327200	08240	00898	2	527 STUYVESANT AVE
SADEK, SAMY & MONA	0243	134	11		00327300	08317	00214	2	529 STUYVESANT AVE
SADONIS, JAYMIE ELIZABETH	0263	147	7		00356300	02295	02078	2	521 OCTAVIA PL
SADONIS, MARK & JAYNE	0138	69	30		00185700			2	326 LIVINGSTON AVE
SAENZ, JACINTO	0178	99	9.03		00240600	02985	02101	2	287 CASTLE TERRACE
SAFAR, GEORGE	0151	78	1.01	C0215	00203000	01826	00292	2	250 GRANT AVE
SAGHIRI, MOHAMMAD ALI & ALI MOHAMMAD	0325	179	48		00433100	05017	00786	2	231 COPELAND AVE
SAHELI, TAREK	0152	78	1.01	C0222	00203700	04925	00880	2	250 GRANT AVE
SAHIN, RAY & LAI, YUHSIU	0302	170	4.01	C0336	00406436	05155	01315	2	651 RIVERSIDE AVE
SAHIN, RAY & LAI, YUHSIU	0302	170	4.01	C0340	00406440	03911	01115	2	651 RIVERSIDE AVE
SAHITI, ADEM	0013	6	17		00016100	03544	00248	2	243 LAKE AVE
SAHITI, AZEM	0223	125	6		00300900	08944	00085	2	212 FERN AVE
SAHITI, SKENDER & SARA	0113	58	28		00152000	04525	01781	2	292 LYNDHURST AVE
SAHOTA KS LLC	0370	205	24		00497400	05499	00252	2	493 ROOSEVELT AVENUE
SAITI, BRAIM	0085	43	23		00113100	02992	02045	2	709 LAKE AVE
SAITI, BUJAR	0143	75	6		00192000	03321	01236	2	414 VALLEY BRK AVE
SAITI, HANIFE & HAJDARI, BUJAR	0323	179	29			02566	00779	2	248 KINGSLAND AVENUE
SAIYASOMBUTI, PINICH & ONAMPAT	0139	70	3		00186700	07702	00364	2	301 PINE ST
SALAMEA, MAUEL IVAN ETAL	0156	82	2		00211000	04097	01271	2	275 GREEN AVE
SALAZAR, DAVID	0342	188	10		00457300	09270	00466	2	336 WILSON AVE
SALAZAR, JOSE (ETAL)	0265	148	18		00359000	01478	01204	2	509 KINGSLAND AVE
SALAZAR, RALPH J. & MARCELLA	0165	88	12		00223500			2	575 NEW JERSEY AVE
SALCEDO, CHRISTINE M	0387	210	41		00521000	01700	00593	2	612 SEVENTH ST
SALDANA MUCHOTRIGO, JOAO G	0368	204	27		00493900	03493	01983	2	495 HARDING AVE
SALDARRIAGA, JOHN & MAGARINO, SHEILA	0163	86	21		00220500	04905	01739	2	334 GREEN AVE
SALEH, JUMA & HUDA	0310	170	22.04		00412900			2	14 BOGLE DRIVE
SALEH, MEDHAT	0089	45	30		00119300	03959	01240	2	142 SUMMIT AVE
SALEK, BEVERLY A	0136	69	2.01		00182800	08867	00264	2	342 VALLEY BRK AVE
SALERNO, FRANK C. & MATILDA L.	0021	9	29		00025500			2	124 JAY AVE
SALES, AMARILDO M & ANA	0254	142	21		00342600	00851	00910	2	406 FOREST AVE
SALES, RENATA	0343	188	23		00458600	05002	00870	2	388 WILSON AVE
SALIH, USAMA MAWED ETAL	0109	57	20		00147100	04478	01503	2	335 WILLOW AVE
SALINAS, BRYAN & BEHRE, HOPE	0007	4	29		00009700	05049	00241	2	60 RIVERSIDE AVE
SALVATO, FRANK & CHRISTINE	0065	34	9		00086100	07217	00333	2	524 THIRD AVE
SAMMARONE, COSIMO	0127	65	8.01		00172400	05326	01811	2	260 COURT AVE
SAMMARONE, SABATINO & BARBARA	0070	36	10		00092900	08173	00512	2	640 THIRD AVE
SAMPEDRO, JOSE A. & GLORIA M.	0415	222	39		00558800	08008	00171	2	745 UNION AVE
SAMPEDRO, STEVEN	0303	170	9	C1005	00406900	04368	01301	2	735 RIVERSIDE AVE
SAN CARLO RESTAURANT INC	0333	181	38		00444500			4A	636 STUYVESANT AVENUE
SAN CARLO RESTAURANT, INC	0330	181	1.01		00440601			4A	620 STUYVESANT AVE
SAN FILIPPO, RICHARD & JESSICA S	0238	132	42		00321000	00445	00967	2	223 NEW STREET
SANABRIA, JESUS M & YEZENIA	0401	216	15		00539100	04952	01640	2	715 LEWANDOWSKI ST
SANBORN, DONALD L. & SHU SHIA	0414	222	29		00557700			2	719 SCHUYLER AVE
SANCHEZ-CHAVEZ, ANDREA W ETAL	0364	203	16		00488600	04434	01778	2	482 THOMAS AVE
SANCHEZ, CHRISTIAN MANUEL	0282	156	3		00382000	02567	01532	2	544 FERN AVE
SANCHEZ, GEORGE LOUIS & KIMBERLY ANN	0365	203	29		00489900	07778	00915	2	483 WILSON AVE
SANCHEZ, JORGE	0271	152	6		00366800	04547	01743	2	444 FOREST AVE
SANCHEZ, LUCIANO	0043	22	3.01		00055900	01638	02041	2	412 SECOND AVE
SANCHEZ, LUIS	0163	86	15		00219900	02759	01762	2	549 FERN AVE
SANCHEZ, LUIS	0391	212	16		00525700	02179	00125	2	733 FOURTH ST
SANCHEZ, LUIS H	0075	39	1		00099600	01355	01074	2	28 RIDGE RD
SANCHEZ, LUIS H	0244	135	7		00329400	00662	01896	2	324 PAGE AVE
SANCHEZ, LUIS H	0379	207	60		00509100	01166	00136	2	714 SIXTH ST
SANCHEZ, ORLANDO & MARIA & PAULINO, D	0004	3	32.01		00005700	09312	00237	2	174 RIVERSIDE AVE
SANCHEZ, JAIME O	0405	217	26		00544800	07340	00703	2	744 LEWANDOWSKI ST
SANCILIO, MORRIS & LISA	0179	100	4		00242100	08778	00139	2	271 WARREN ST
SANDALWOOD DEVELOPMENT GROUP	0303	170	8		00406400			4A	PARK ST
SANDOVAL, LUIS	0051	26	23		00067400	09000	00431	2	535 LAKE AVE

TAXING DISTRICT NO. 32 LYNDHURST

COUNTY NO. 02 BERGEN

NAME OF OWNER ADDITIONAL OWNERS	PAGE NO.	BLOCK NO.	LOT NO.	LOT QUALIF.	ACCOUNT NO.	DEED BOOK	DEED PAGE	CLASS	PROPERTY LOCATION
SANFILIPPO (ETAL), ANTHONY	0400	216	7		00538300	00833	02396	2	668 TEN EYCK AVE
SANGURIMA-VASQUEZ, JESSICA (ETAL)	0103	55	10		00139100	04373	01110	2	275 LYNDHURST AVE
SANJINES, EMANUEL & VERONICA D	0323	179	19		00430200	04207	00190	2	212 KINGSLAND AVE
SANMARTIN, MANUEL & IUELE, JENNIFER	0125	63	23		00169500	03176	02131	2	268 TRAVERS PL
SANTAMOURIS, RHONDA	0100	52	22.02		00133900	05293	00692	2	224 RIVERSIDE AVE
SANTANA, CARMELA	0144	75	22		00193800	04729	00460	2	348 WEART AVE
SANTANA, LINDSEY	0041	21	1		00053800	04561	00200	2	120 DELAFIELD AVE
SANTANA, HUMBERTO G&LARA, AILEEN	0031	16	7		00038800	04712	01686	2	350 RUTHERFORD AVE
SANTANGELO, MARIO	0229	128	10		00309200	09482	00414	2	227 FOREST AVE
SANTELLI, MARY LOU	0093	49	8		00124800	03687	00175	2	315 WATSON AVE
SANTI, CESAR	0131	67	4.02		00177502	03263	02262	2	269 LIVINGSTON AVENUE
SANTIAGO, ANGEL&NAVIA, ADRIANA M	0265	148	16		00358800	04926	00014	2	517 KINGSLAND AVE
SANTOMAURO, FRANK J & BOZENA B	0145	75	31		00194700	08439	00928	2	330 WEART AVENUE
SANTOS, ANABELA M	0196	109	19		00263100	04435	00716	2	270 NEWARK AVE
SANTOS, CRISTINA D.	0178	99	4		00239900	07665	00242	2	636 FREEMAN ST
SANTOS, DIOGO F & STEPHANIE R	0331	181	17		00442300	04574	00816	2	621 TENTH STREET
SANTOS, DOUGLAS	0373	206	21		00501400	02698	00310	2	493 JAUNCEY AVE
SANTOS, FAUSTO M. & MARIA	0058	30	12		00076400	07315	00835	2	551 SIXTH AVE
SANTOS, JESSE & DASILVA, JESSICA	0039	19	13		00051000	03451	00934	2	55 LAFAYETTE PL
SANTOS, JORGE D	0126	64	9		00170500	02034	02169	4A	237-239 STUYVESANT AVE
SANTOS, JULIAN (ETALS)	0018	8	10		00022500	01679	00854	2	237 COURT AVE
SANTOS, KEVIN & JEANNE	0233	131	32		00314500	09568	00499	2	259 PAGE AVE
SANTOS, MARIA & GARCIA, ELIZABETH	0038	18	22		00049400	02069	01927	2	40 DELAFIELD AVE
SANTOS, SERGIO & MARY ANN	0393	213	19		00528900	01012	02070	2	737 THIRD ST
SANTOS, EDWIN	0175	97	9		00236900	05057	00230	2	627 FREEMAN ST
SANTUCCI, ALEXANDER G	0372	206	9		00500200	02827	01747	2	470 ROOSEVELT AVE
SANVICENTE, BUENAVENTURA & ELVIRA	0072	37	15		00095800	02486	02225	2	623 THIRD AVE
SAPINSKI, RICHARD J.	0081	41	21		00107500	08521	00004	2	723 SIXTH AVE
SAPINSKI, RICHARD J.	0289	160	13		00392300	07663	00852	4A	452 RIDGE RD
SAPINSKI, RICHARD J.	0291	161	22.04		00395300	07288	00212	2	622 BALDWIN AVE
SAPONE JR, JOSEPH & JEANINE M	0072	37	11		00095400	02342	01388	2	641 THIRD AVENUE
SAPONE SR, JOSEPH & MARIA	0292	161	30		00396300	02345	00833	2	623 BALDWIN AVE
SAPONE, JOSEPH & JEANINE	0070	36	8		00092700	00974	00731	2	630 THIRD AVE
SARAIVA, VIRGIL & CARMA	0378	207	54		00508500	08528	00958	2	728 SIXTH ST
SARI, ALEXANDER & LAUREANO, JESSICA	0097	51	7		00130200	02706	00351	2	269 PARK AVENUE
SARNOSKI, JOSEPH & MICHELE EVE	0294	163	7		00399600	04863	00770	2	707 BLOOMFIELD PLACE
SARRACINO, BELINDA TRSTE/ETAL	0381	209	4		00512700	03778	01124	2	516 PARK PL
SARRACINO, BENITO L & BELINDA	0271	152	14		00367600	00787	00912	2	508 FOREST AVENUE
SAUNDERS, GINA A	0258	143	30		00349100	02536	01036	2	345 MAPLE AVE
SAUSER, ADAM A & AGNES T	0248	137	24		00334800			2	446 STUYVESANT AVE
SAVADOR, JASMIN A & JOHN YALONG	0208	117	13		00279900	09221	00160	2	146 PAGE AVE
SAVELLI, SERGIO H & MARIAL V	0050	26	6		00065800	08130	00223	2	449 LAKE AVE
SAVIA, CAMILLE(GOSHULAK)	0128	65	22		00173700	08558	00738	2	263 ORIENTAL PL
SAVINO, DAVID (ETALS)	0247	137	4		00332800	01874	01100	2	318 POST AVE
SAVINO, JAMES & KATHLEEN	0248	137	20		00334400	07992	00749	2	313 FOREST AVE
SAVINO, LYNETTE	0122	62	7.01		00164500			2	317 STUYVESANT AVE
SAWH, DEVANAND & JANET	0127	64	18		00171400	00262	02005	2	209 TONTINE AVE
SAWICZ, JESSICA	0216	120	9		00290000	04252	00672	2	123 FOREST AVE
SAWIRES, EZZAT & MANAL	0150	77	28		00201900	08156	00231	2	334 GRANT AVE
SAWIRES, ANDREW N&SANDRA N TRUSTEES	0120	61	27		00162300	04341	00852	2	215 FERN AVE
SAYED, ZAHEDA & KADRI, NADIA	0121	62	6		00164400	02410	00765	2	315 STUYVESANT AVE
SCAFO, JULIA	0031	16	15		00039600	08904	00189	2	376 RUTHERFORD AVE
SCAGLIONE JR, FRANK E & KATHERINE	0112	58	19		00151100	01174	00865	2	295 WILLOW AVE
SCALESE, MICHAEL	0121	61	38		00163400			2	318 WILLOW AVE
SCANLON, DOMENICA G.	0146	76	4		00195800			2	301 GRANT AVE
SCARABAGGIO, ROCCO & JENNY L SINNO	0105	55	26		00140700	01068	01748	2	286 WATSON AVE
SCARDINO JR, JOHN	0282	156	7		00382400	09271	00328	2	367 MILBURN AVE
SCARDINO, ANTHONY & GINA MARIE	0282	156	11		00382800	08704	00679	2	574 FERN AVE
SCARDINO, COSMO & LINDA	0186	102	44.01		00249100	07240	00412	2	631 NEW JERSEY AVE
SCARDINO, FRANK & REGINA	0197	110	6		00264200	08978	00447	2	215 VAN BUREN ST
SCARDINO, JOHN	0284	157	12.01		00386000	01606	02189	2	259 CLINTON TERR
SCARDINO, JOHN	0284	157	12.02		00386100	03290	01897	2	263 CLINTON TERR
SCARDINO, ANTHONY, JR. & SCARDINO, M.	0087	45	3		00116500			2	716 THIRD AVE
SCARDINO, COSMO & LINDA	0186	102	44.02		00249200			2	629 NEW JERSEY AVE
SCARDINO, COSMO J & LINDA	0008	5	3		00011300	03896	01454	4A	1 PARK AVE
SCARPA, FRANK & MICHAEL	0084	43	18		00112600	00950	00827	2	735 LAKE AVE
SCARPA, JILL M	0303	170	9	C1004	00406800	01947	01048	2	735 RIVERSIDE AVE
SCARPA, MARIA (ETAL)	0195	109	10		00262200	01598	01197	2	285 VAN BUREN ST

TAXING DISTRICT NO. 32 LYNDHURST

COUNTY NO. 02 BERGEN

NAME OF OWNER ADDITIONAL OWNERS	PAGE NO.	BLOCK NO.	LOT NO.	LOT QUALIF.	ACCOUNT NO.	DEED BOOK	DEED PAGE	CLASS	PROPERTY LOCATION
SCARPA, MICHAEL & JOSEPH	0379	207	62		00509300	02959	01047	2	708 SIXTH ST
SCAVO, MARLENE & JOSEPH FRANK	0242	133	44		00325900	05272	00338	2	203 KINGSLAND AVE
SCERBO, ANTHONY & CATHERINE	0178	99	8		00240300	02678	01307	2	275 CASTLE TERRACE
SCHAEFER JR, JOHN	0120	61	23		00161900	09124	00601	2	341 TRAVERS PL
SCHAEFER ROSANNE	0369	205	3		00495300			2	444 HARDING AVE
SCHAEFER, MARISA	0160	85	2		00216000	03305	01892	2	506 LAUREL AVENUE
SCHAEFER, ROBERT C. & NANCY	0340	187	42		00455100	08079	00191	2	353 WILSON AVE
SCHAFFRATH, INGA R.	0039	19	5		00050200			2	408 FIFTH AVE
SCHARCH, DANIEL H. & PAMELA J.	0383	209	34		00515700	07280	00059	2	531 SUMMER AVE
SCHIEDAWIG, RICHARD & DILLON, LISSETT	0235	131	50		00316300	04544	01377	2	207 PAGE AVE
SHELL, EDWARD F	0246	136	19		00332300	01361	00830	2	476 STUYVESANT AVE
SCHIAVONE, FRANK & JUDY	0122	62	9		00164700			2	327 STUYVESANT AVE
SCHICK, A&H, DEBLASIO, S&B, PORRO TRUST	0426	237	10		00571600			1	SALT MEADOWS
SCHIFANO, MICHAEL D. & JEANNE M.	0261	145	1		00352800			2	512 TENTH ST
SCHIFANO, FRANK P. & KATHLEEN M.	0254	142	22		00342700			2	408 FOREST AVE
SCHILARE, MICHAEL & SYLVIA	0022	10	12.02		00026800	07657	00258	2	15 LIVINGSTON AVE
SCHLEMM, KEVIN J & HEELAN, GRACE P.	0062	32	3		00080800	07205	00809	2	54 JACKSON PL
SCHMIDT, CARL	0404	217	18		00544000	08375	00160	2	731 LOUISE COURT
SCHMIDT, DOREEN M	0410	221	7.01	C0103	00552400	01149	00090	2	623 SCHUYLER AVENUE
SCHNEIDENBACH, LISA	0388	211	12		00522300	08004	00266	2	625 FOURTH STREET
SCHNEIDER III, JEREMIAH T	0028	14	12		00035300	01827	00271	2	161 DELAFIELD AVE
SCHNEIDER, THOMAS	0240	133	23		00324000	08285	00340	2	533 PROSPECT PL
SCHNUR, JOSEPH N & MARIA L	0217	123	3		00292200	08874	00346	2	106 POST AVE
SCHOLES, ANDREW T. & GLORIA A.	0327	180	5		00436400			2	314 KINGSLAND AVE
SCHULE, FRED & ELAINE	0394	213	24.02		00529500	02245	02197	2	635 UNION AVE
SCHULE, MICHAEL	0400	215	38		00537700	03109	01167	2	612 THIRD ST
SCHUYLER MANAGEMENT LLC	0424	235	15		HM00569000	01948	01389	4B	738 SCHUYLER AVE
SCHWARTZER, MATTHEW BRIAN ETAL	0231	131	5		00311800	04844	01686	2	208 FOREST AVE
SCHWARZ, RICHARD J	0394	213	30		00530100	01782	00286	2	724 FOURTH ST
SCIALLA, ALBERT & VERONICA	0218	123	18		00293700	02571	01587	2	148 POST AVE
SCIENTIA PROPERTIES LLC	0071	36	24		00094300	04022	00236	4A	136 RIDGE RD
SCILLIA, ROBERT & ANNA MARIE	0004	3	28		00005300	08135	00786	2	121 COURT AVE
SCIOLARO, DARWIN & CONCETTA	0273	152	42		00370500	03403	00180	2	517 PAGE AVE
SCIOLARO, DARWIN & CONCETTA	0290	161	8		00393800			2	523 THIRD ST
SCIOLARO, DARWIN & CONCETTA	0348	189	11		00465200	04255	00546	2	352 HARDING AVE
SCIOVE, PAOLA	0279	154	26		00378800	02984	00451	2	531 FOREST AVE
SCIRICA, SALVATORE & ANA MARIA	0020	9	11		00023900	07825	00435	2	121 STUYVESANT AVE
SCIVETTI, GIANCESARE & SUZANNE	0222	124	39		00298600	01125	01258	2	151 POST AVE
SCOTT, RAYMOND & EVA	0096	50	8		00128400	07575	00011	2	295 WATSON AVE
SCOTT, MICHAEL	0173	95	5		00233300	04427	00986	2	654 NEW YORK AVE
SCROZATI, JOSEPH	0052	27	5		00068500	02928	00243	2	484 FIFTH AVE
SCZEPANSKI, PAUL & MARY	0107	56	25		00143800			2	137 FERN AVE
SDM FUTURES LLC	0299	169	1.02		00405800	04695	00990	4A	736 PAGE AVENUE
SEC OF HOUSING & URBAN DEVELOPMENT	0090	46	12		00120600	05510	00605	2	740 SECOND AVE
SEDDIKI, HAKIM & SAFIA DIAF-	0176	98	11		00238200	04363	01583	2	277 HARRINGTON AVE
SEDLAK, JOHN & REGINA	0153	78	1.01	C0339	00205400	04158	01093	2	250 GRANT AVE
SEDLOCK (ETAL), JOHN S	0272	152	18		00368000	01390	01907	2	524 FOREST AVE
SEDLOCK, CRAIG	0003	3	11.04		00003601	09639	00283	2	124 LAKE AVE.
SEDLOCK, JOHN & THERESA	0272	152	17		00367900	07529	00216	2	520 FOREST AVENUE
SEDLOCK, JOSEPH G & JULIANN M	0066	34	18		00087000	02207	01299	2	552 THIRD AVE
SEDLOCK, JULIANN & JOSEPH	0332	181	30		00443700	02298	01582	2	337 SANFORD AVE
SEICKENDICK, RAY & BARBARA	0235	131	52		00316500	07664	00676	2	201 PAGE AVE
SEIN, ROBERT J & KATHRYN M	0395	214	14		00532000	00890	00896	2	633 THIRD ST
SEJDIJA, EKREM	0280	154	29.02		00379102	04537	00713	2	519 FOREST AVENUE
SELIM, MOOMEN M ETALS	0349	190	4		00467200	02221	00158	2	338 ROOSEVELT AVE
SELL, LOUIS P & KRISTINA M	0083	43	3		00111000	00822	00564	2	708 FIFTH AVE
SELLARI, DOMENICK & FLORENCE	0057	29	23		00074500	07202	00841	2	491 SIXTH AVE
SELLARI, FLORENCE; ETALS	0383	209	28		00515100	07676	00601	2	555 SUMMER AVE
SEMS, LLOYD M.	0043	22	5.01		00056200	08074	00839	2	422 SECOND AVE
SENANDE, DOMINGO & VIRGINIA	0283	156	30		00384600	08560	00979	2	509 POST AVE
SENECA, GARY W	0272	152	23		00368500			2	546 FOREST AVE
SENEL, ERGUN & MERAL SADAY	0051	26	13		00066500	01566	01358	2	507 LAKE AVE
SENESE, JOHN & PATRICIA	0030	15	23		00037900	07291	00255	2	347 SECOND AVE
SENESE, JOHN & PATRICIA	0132	67	10.01		00178200			2	311 VALLEY BRK AVE
SENESE, JOHN	0132	67	6.02		00177800			2	285 LIVINGSTON AVE
SENESE, JOHN A & PATRICIA J	0132	67	7		00177900			2	289 LIVINGSTON AVE
SENESE, JOHN A & PATRICIA J	0132	67	8		00178000			1	291 LIVINGSTON AVE
SENMAN, TOM & MOK	0098	51	19		00131300	01113	00496	2	276 RIVERSIDE AVE



TAXING DISTRICT NO. 32 LYNDHURST

COUNTY NO. 02 BERGEN

NAME OF OWNER ADDITIONAL OWNERS	PAGE NO.	BLOCK NO.	LOT NO.	LOT QUALIF.	ACCOUNT NO.	DEED BOOK	PAGE	CLASS	PROPERTY LOCATION
SERGI, ARTHUR & DAWN	0204	113	15		00274100	02016	02486	2	264 LAFAYETTE AVE
SERODIO, FERNANDO & LURDES A.	0018	9	6		00023400	08230	00547	2	242 LAKE AVE
SERODIO, LUIS M & DIANE	0311	172	1		00413900	00793	00114	4A	772 RIVERSIDE AVE
SERODIO, LUIS M & DIANE	0311	172	1	B01		00793	00114	4A	772 RIVERSIDE AVE
SERODIO, LUIS M & DIANE	0311	172	1	B02		00793	00114	4A	772 RIVERSIDE AVE
SERRANO, LINDA	0368	204	28		00494000	02247	00658	2	491 HARDING AVE
SERVIDIO, LUANN & FRANK J.	0331	181	11.02		00441700	07631	00536	2	354 COPELAND AVE
SERVIDIO, A. & A. C/O WALDINGER, L.	0318	178	21		00424000			2	210 COPELAND AVE
SERVIDIO, PETER J. & BONITA J.	0044	23	4.01		00057600	07509	00547	2	448 SECOND AVE
SETTE, RAYMOND	0010	5	30		00013800	08140	00893	2	26 KEARNEY ST
SETTEBRINO, RONALD & CYNTHIA	0233	131	28		00314100			2	269 PAGE AVE
SETTEBRINO, ROSEMARIE & JAMES L	0194	107	2		00259800	04199	00255	2	264 ORIENT WAY
SETTEBRINO, JOSEPH & JOYCE	0349	190	10		00467800	07704	00336	2	311 JAUNCEY AVE
SETTEBRINO, THOMAS	0190	105	13		00255000	04599	01245	2	239 ORIENT WAY
SEVILLEN, ONOFRE A. & LYDIA B.	0174	96	7		00235300	07102	00938	2	628 MILTON AVE
SEXEIRO, JOAQUIM	0415	222	38		00558700	07901	00797	2	753 UNION AVE
SEYLER, LAWRENCE & ROSE MARIE	0374	207	1		00503000	07671	00440	2	520 SUMMER AVE
SEZEN, TURKAN	0019	9	10.01	C0011	00023801	02252	02164	2	109-111 STUYVESANT AVE
SFERRUZZA, JOSEPH JR & DOMENICA	0259	144	10		00350600			2	360 MAPLE AVE
SFERRUZZA, JOSEPH JR. & DOMENICA	0101	54	3		00136100	07117	00608	2	227 WEBSTER AVE
SHABAN, MOHAMMED & AHMEAD	0310	170	22.03		00412800	02462	02494	2	10 BOGLE DRIVE
SHABUNIA, MARK & JUDY	0274	152	54		00371800	07635	00750	2	437 PAGE AVE
SHABUNIA, MARK	0296	165	10		00401800	07855	00719	2	366 THIRD ST
SHAFFER STEEL CORP.	0424	235	20.02		HM00569502			4B	ORIENT WAY & PAGE AVE.
SHAGAN, EVELYN J (ETALS)	0040	19	21		00051700	01637	02124	2	407 LAKE AVE
SHAH, AMIT K & RITA A	0377	207	38		00506800	01526	00507	2	501 JAUNCEY AVE
SHAH, SANGAM MUKESH & MUKESH	0206	114	14		00276000	05442	00837	15F	220 LAFAYETTE AVE
SHAH, MUKESH SANEELA M	0205	114	6.06	C0001		04941	01682	2	851 PENNSYLVANIA AVENUE
SHAH, TEJASH & KIMI & SUDHIR & PALLAVI	0024	11	1.02		00030400	03120	01122	4A	300 LAKE AVE
SHAN, ZAY YAR & CASTRO, CARLOS ALBERTO	0389	211	18		00522900	04515	00487	2	645 FOURTH STREET
SHANG, WENJING	0207	117	1.01	C0012	00278000	08021	00264	2	500 RIVERSIDE AVE
SHANLEY, JUSTIN & KELSEY	0414	222	28		00557600	04988	00921	2	717 SCHUYLER AVE
SHANMUGANAAN (ETAL), HARICHANDRAN	0242	133	46		00326100	08340	00867	2	199 KINGSLAND AVE
SHAPIRO, JOEL D & LITA	0266	149	2		00359400	09447	00210	2	514 SIXTH ST
SHARAFI, MARIAFRANCA (MARIA) TRUSTEE	0395	214	6		00531200	04052	00635	2	605 THIRD ST
SHARMA, PRAGYA & ALOK	0334	183	1		00446600	05224	01888	2	712 STUYVESANT AVE
SHAW, JONATHAN & VICTORIA	0018	8	8		00022300	00827	01931	2	243 COURT AVE
SHEIKH, USMAN & RAZA, SADAF	0011	6	8			03788	00441	2	33 STUYVESANT AVENUE
SHEKILADZE, IOSEB	0085	43	25	C0002	00113300	02440	01105	2	64 SUMMIT AVE
SHENTON, ROBERT & LISA	0259	144	8		00350400	01573	01356	2	352 MAPLE AVE
SHERPA, DAWA & PEMBA T & PHURWA L	0181	101	7.03			02848	02369	2	280 WARREN STREET
SHERPA, PEMBA & SHERPA, NIMA	0139	70	8		00187200	04841	01490	2	289 PINE ST
SHERPA, GOMBO & (ETALS)	0329	180	26		00438500	04933	01058	2	373 COPELAND AVE
SHERSHENYUK, LEONID F & OLENA A	0161	85	10		00217000	04540	00661	2	345 GREEN AVE
SHERWOOD, JOSEPH & NOBRE, ANA	0340	187	40		00454900	07842	00892	2	361 WILSON AVE
SHINGOTE, ABHIJIT	0018	8	11.02		00022700	02297	00058	2	150 JAY AVE
SHINNICK, JOSEPH A. & DONNA	0075	38	25		00098900			2	617 LAKE AVE
SHIV-SAM CO., L.L.C.	0096	50	9		00128500	07813	00227	4A	119 VALLEY BRK AVE
SHO-DAN HOLDINGS LLC	0159	84	1		00214300	09088	00165	4A	536 VALLEY BRK AVE
SHORTINO, MICHAEL J. & SUSAN	0364	203	10		00488000	07477	00146	2	462 THOMAS AVE
SHRESTHA, GOPAL MAN & GURUNG, NEETA	0175	97	5	C0001		03564	01537	2	615 FREEMAN STREET
SHERSTHA, PRABHAKAR & GIRI, PINKY	0263	147	9		00356500	04920	01258	2	527 OCTAVIA PL
SIBERON, LISA (RAMOS)	0260	144	21		00351700	09531	00041	2	355 KINGSLAND AVE
SIBILIA (ETALS), NICHOLAS J & SANDRA	0170	91	8.01		00228900	08870	00387	2	545 FREEMAN ST
SIBILIO, ROBERT F. & JUDITH RAE	0088	45	10		00117200			2	738 THIRD AVE
SICA, JOSEPH & ELAINE	0224	125	17		00302000			2	244 FERN AVE
SICLARI, JOHN	0159	84	11	C0001	00215400	00185	02298	2	549-551 LAUREL AVE
SICURELLA, JOSEPH J	0362	202	2		00486200	00766	01996	2	700 SEVENTH ST
SIEDLECKI, CATHERINE	0264	147	13		00356900	09122	00936	2	461 KINGSLAND AVE
SIEDLECKI, CATHERINE	0263	147	6		00356200	03744	00266	2	517 OCTAVIA PL
SIEGENTHALER, WILLIAM & JENNIFER	0288	160	6		00391600	08096	00419	2	629 PAGE AVE
SIEGER, CHARLES F. & DEBORAH M.	0126	64	12		00170800	07432	00762	2	227 TONTINE AVE
SIEGFRIED, DANIELLE	0343	188	33		00459600	04855	01809	2	415 HARDING AVE
SIERCHIO, JACQUELIN M	0059	30	16		00076800	02729	01704	2	539 SIXTH AVE
SIERRA, CHRISTOPHER ROBERT ETAL	0049	25	4		00063800	05185	00306	2	438 LAKE AVE
SIERRA, MARIO R & CAROLINE MEDINA	0035	17	3		00044500	01901	01455	2	408 RUTHERFORD AVE
SIGNA, JOANN	0158	83	12		00213600			2	523 LAUREL AVE
SIKA CHEMICAL CORP.	0421	233	5.01					4B	880 VALLEY BROOK AVENUE



TAXING DISTRICT NO. 32 LYNDHURST

COUNTY NO. 02 BERGEN

NAME OF OWNER ADDITIONAL OWNERS	PAGE NO.	BLOCK NO.	LOT NO.	LOT QUALIF.	ACCOUNT NO.	DEED BOOK	DEED PAGE	CLASS	PROPERTY LOCATION
SIKA CHEMICAL CORP. A N J CORP.	0416	226	8.01		HM00560700			4A	VALLEY BRK AVE & POLITO
SILANG, FERMINA P & SILANG, ISABEL	0241	133	29		00324600	03948	01622	2	247 KINGSLAND AVE
SILLETTI, MARK L	0192	106	2		00257100	02906	02204	2	202 ORIENT WAY
SILLETTI, MARK L	0305	170	10	C0024	00408908	02907	01865	2	747 RIVERSIDE AVE
SILOS, PHILIP A	0361	200	7		00483600	00232	01786	2	711 EIGHTH ST
SILVA (ETAL), JOSE	0204	114	5		00274700	09157	00365	2	217 MADISON ST
SILVA, ALBERT M	0072	37	19		00096200	01725	00040	2	611 THIRD AVE
SILVA, FILIPE	0278	154	14.02	C0009	00376500	01026	00019	2	439 RIDGE RD
SILVA, PAUL & MICHELLE	0141	71	5		00189400	03828	00240	2	250 LIVINGSTON AVE
SILVESTRE (ETAL), WILMAN	0171	93	10		00230400	08675	00375	2	615 MILTON AVE
SILVESTRE, ERICK A & SONIA E	0065	34	6		00085800	01985	01052	2	518 THIRD AVENUE
SILVESTRI, GIACOMO V & JOAN G	0371	205	31		00498100			2	467 ROOSEVELT AVE
SIM, CHRISTOPHER & BARD, APRIL	0126	64	14		00171000	05383	00308	2	221 TONTINE AVE
SIMEONE, MICHAEL & ANNA DE CANDIA	0061	31	26		00080100	08205	00168	2	535 FIFTH AVE
SIMOES, PHYLLIS	0011	6	5.01	C0007	00015000	03335	01889	2	31 STUYVESANT AVE
SIMON ELAINE	0340	187	35		00454400			2	381 WILSON AVE
SIMON, ALFREDO & EVA	0343	188	24		00458700			2	392 WILSON AVE
SIMONAK, HENRY P. & SAVINO, SUSAN	0032	16	30		00041200			2	55 DELAFIELD AVE
SIMONAK, HENRY PAUL & DOROTHY	0223	124	56		00300300			2	101 POST AVE
SIMONE, ANGELO & MONTALVO, TRACEY A	0101	54	6		00136400	02946	00037	2	171 TONTINE AVE
SIMONE, PETER & CARMELA	0317	178	11		00422900	07126	00899	2	148 COPELAND AVE
SIMONE, PETER & DANIELLE	0319	178	30		00424900	01713	01042	2	244 COPELAND AVE
SIMONE, PETER & DANIELLE N	0335	184	1		00447600	01195	02169	2	710 TYLER STREET
SIMONE, VITO & DIANE S	0412	222	7		00555500	08575	00124	2	722 FIRST ST
SIMPFENDORFER, EVAN ETAL	0303	170	9	C1001	00406500	04713	00237	2	735 RIVERSIDE AVE
SIMSEK, HAYDAR E & VELI ETALS	0142	72	12		00190600	05480	00096	2	368 NEW YORK AVE
SINCHI, MARCO & GLADYS E	0061	31	22		00079700	02903	01096	2	547 FIFTH AVE
SINGH, AMARJIT & SAMMANATHA GOLDBERG-	0280	154	33		00379700	02053	00769	2	501 FOREST AVE
SINGH, JASKARAN & LAKHWINDER	0413	222	23		00557000	03093	01412	2	758 TEN EYCK AVE
SINGH, RESHAM & KAUR, RAJWINDER	0386	210	23		00519200	04355	00466	2	557 PARK PL
SINGH, GURPREET KAUR	0095	50	4		00128000	03903	01469	2	280 PARK AVE
SINGH, PARAMJIT & PARHAR, JASPREET K	0091	46	21.02		00121700	03519	00632	2	727 NEW YORK AVE
SINGLE, LAUREL J., ETALS.	0405	218	1		00545800	07949	00001	2	624 LEWANDOWSKI ST
SINISCALCHI, ANDREW & PATRICIA	0144	75	19		00193500			2	365 FERN AVE
SIRI, JAMES & JOY	0366	203	44		00491300	07514	00290	2	441 WILSON AVE
SIRIGNANO, TINA	0375	207	10		00503900	04613	00876	2	723 FIFTH ST
SIRITAKOOL, NARUMOL & KUSUMAN	0076	39	12		00100700	09307	00163	2	646 SIXTH AVE
SISON, CYNDI V ETAL	0350	191	10		00469000	01966	00547	2	785 CHASE AVE
SISSMAN (ETALS), VIOLET MAE	0139	70	9		00187300	08851	00343	2	283 PINE ST
SIX PAC ENTERPRISES, LLC	0176	98	5		00237600	08559	00623	2	610 FREEMAN ST
SKAWINSKI, DAVID & KATHLEEN	0222	124	45		00299200	03518	00996	2	135 POST AVE
SKAWINSKI, MARK & KAREN	0414	222	24		00557100	04085	01999	2	764 TEN EYCK AVE
SKENDERAJ, BESNIK	0270	151	27		00366000	04217	00653	2	552 PAGE AVE
SKOWRONSKI, MIROSLAW M & BOZENA	0123	62	36		00167000	00151	00206	2	320 TRAVERS PL
SKRIPAK, JOHN JUSTIN TRSTES/ETAL	0118	61	4		00160000	04876	01721	2	204 VALLEY BRK AVE
SKRYPSKI, JEANNETTE	0415	223	7		00559800	09433	00376	2	825 EWING AVE
SKWARA, STANISLAW & ANNA	0372	206	4		00499600	09202	00074	2	448 ROOSEVELT AVE
SKWARO (ETAL), CHRISTOPHER A	0109	57	25		00147600	08548	00926	2	173 FERN AVE
SKYLEMAR INC	0186	103	1		00249500	00553	00069	4B	700 PENNSYLVANIA AVE
SLABY, SLAWOMIR & ANETA (PERKOWSKA)	0257	143	8		00346700	08390	00125	2	364 PAGE AVE
SLIWOWSKI, EUGENIA	0037	18	7		00047900	05462	01730	2	416 SIXTH AVE
SLOAN JR, JOSEPH J & LEWIS, ERIN	0405	217	32		00545400	02857	00357	2	720 LEWANDOWSKI ST
SLOAN, RAYMOND J	0080	41	7		00106000	08687	00405	2	722 RUTHERFORD AVE
SLOWIK, TOMASZ & ANNA	0011	6	5.01	C0008	00015100	00997	00640	2	31 STUYVESANT AVE
SLUKA, DENNIS S & JEAN	0276	154	5		00374700	00728	02193	2	514 POST AVE
SLUKA, DENNIS & JEAN	0276	154	4		00374600	04809	00131	2	510 POST AVE
SMAGULA, PAUL & LOIS	0121	62	3		00164100			2	234 VALLEY BRK AVE
SMALLS, CARLETTISS R	0005	4	2		00007000	08651	00973	2	112 RUTHERFORD AVENUE
SMAREK, GEORGE & CAROL	0103	55	7		00138800			2	162 TONTINE AVE
SMITH, BRIAN C	0035	17	7		00044900	01925	00353	2	416 RUTHERFORD AVE
SMITH, JOHN	0065	33	37		00085200	08917	00004	2	501 THIRD AVE
SMITH, NATHAN JAMES	0382	209	10		00513300	04722	00511	2	534 PARK PL
SMITH, RONALD W JR & CHRISTINE M	0408	219	12		00549100	00603	01081	2	723 ELIZABETH AVE
SMITH, RUTH A.	0302	170	4.01	C0341	00406441	07916	00308	2	651 RIVERSIDE AVE
SMITH, WILLIAM J. & ELLEN C.	0049	25	5		00063900			2	442 LAKE AVE
SMITH, CHRISTOPHER J. & KATHRYN A	0147	76	26		00198000	07120	00186	2	334 LINCOLN AVE
SMITH, KRISTINA M & DESIREE GUTIERREZ-	0112	58	14		00150600	03432	01737	2	285 WILLOW AVE
SMITH, RONALD & JOAN	0394	213	35		00530600			2	708 FOURTH ST

TAXING DISTRICT NO. 32 LYNDHURST

COUNTY NO. 02 BERGEN

NAME OF OWNER ADDITIONAL OWNERS	PAGE NO.	BLOCK NO.	LOT NO.	LOT QUALIF.	ACCOUNT NO.	DEED BOOK	PAGE	CLASS	PROPERTY LOCATION
SMOG, PIOTR & BEDNARZ, MALGORZATA	0264	148	5		00357700	05478	00275	2	528 OCTAVIA PL
SMOLEN, JO-ANN	0409	221	2		00551400	08235	00881	2	748 ELIZABETH AVE
SMOLENSKY, DANIEL	0117	60	14		00157600	02306	00096	2	283 TRAVERS PL
SMOLENSKY, MICHAEL & CINDY	0396	214	25.01		00533101	07879	00793	2	640 FOURTH ST.
SMULDERS, SUSAN J	0413	222	18		00556500	08189	00306	2	722 OLIVE ST
SNIEZEK, BOGUMILA	0095	50	5		00128100	09217	00121	2	283 WATSON AVE
SNPN GROUP LLC	0026	11	19		00032400	02825	01526	4A	140 STUYVESANT AVE
SNYDER, EMILY & MARANTZ, VAUGHN F.	0205	114	12		00275800	04005	00163	2	226 LAFAYETTE AVE
SNYDER, RICHARD	0179	99	15		00241200	00628	00614	2	280 HARRINGTON AVE
SOARES, JOAQUIM D & MARIA AUGUSTA	0318	178	13		00423100	02434	02272	2	158 COPELAND AVE
SOBOTKA, THEODORE D. JR.	0255	142	33		00343800	07513	00123	2	413 PAGE AVENUE
SOCHA, ELVIA	0278	154	14.02	C0020	00377600			2	439 RIDGE RD
SOCIENSKI, ALAN F & MARYANN	0320	178	47		00426500	02084	01302	2	211-213 SANFORD AVE
SOFIA, JENNIFER	0041	20	17		00053600	08669	00087	2	112 DELAFIELD AVE
SOFIA, JOHN & JENNIFER	0212	118	20		00285500	04451	00509	2	168 FOREST AVE
SOFIA, JOHN J & LORRAINE	0356	195	2		00477400	08178	00957	2	432 KINGSLAND AVE
SOFIELD, BRIAN & MELISSA	0277	154	12		00375400	02125	01968	2	538 POST AVE
SOFIELD, KAREN	0029	15	13		00037000	07407	00709	2	131 DELAFIELD AVE
SOFIELD, KAREN	0029	15	14		00037100	08373	00698	2	133 DELAFIELD AVE
SOFIELD, MARK T & RACHEL D	0236	132	11		00318000	02696	01773	2	218 PAGE AVE
SOFIO, CHRISTOPHER & SARITA	0064	33	22		00083800	07286	00097	2	545 THIRD AVE
SOH, CHEE YONG	0027	14	3		00034400	08584	00914	2	350 SECOND AVE
SOINE, TRAVIS MAX	0135	68	32		00182300	04801	01442	2	322 STUYVESANT AVE
SOKOLI, DONNA & PASHE & ANTON	0293	162	17		00397900	05119	01881	2	524 THIRD ST
SOLANO-TRELLES, ROSA MARIA ETAL	0171	94	4		00231500	04591	01914	2	634 NEW YORK AVENUE
SOLANO, NELSON	0390	212	5		00524600	05099	00425	2	612 TEN EYCK AVE
SOLANO, ROBERT A & MARTHA	0379	208	4		00509700	08314	00384	2	558 SUMMER AVE
SOLIMAN, AHMED	0208	117	5		00279200	04882	01667	2	122 PAGE AVE
SOLIS, WILDER & EMMA ETAL	0384	209	44		00516700	02861	01485	2	636 SEVENTH ST
SOLLITTO, ANDREA	0336	186	1		00449600	03178	02440	2	716 MONROE ST
SOLLITTO, JESSICA, SOLLITTO, ANTHON	0081	41	20		00107400	04353	00577	2	725 SIXTH AVE
SOLLITTO, ANTHONY	0392	213	8		00527900			2	646 TEN EYCK AVENUE
SOLORZA, JHEFERSON HERRERA ETAL	0327	180	7		00436600	05373	00477	2	322 KINGSLAND AVE
SOMMERS, HAROLD & ELLA	0335	184	2.02		00447800			2	714 TYLER ST
SOMMESE, VINCENT & JEAN	0056	29	17		00073900			2	515 SIXTH AVE
SONG, JIJIE	0307	170	14.01	C0002		02450	02051	2	767 RIVERSIDE AVENUE
SONTAKKE, SHIDHANT S	0194	107	10		00260600	05389	00172	2	290 ORIENT WAY
SORECA, VINCENT & CAROL	0282	156	4		00382100	01844	02022	2	552 FERN AVE
SORIANO, CYNTHIA (GUARDIANS/ETAL)	0371	205	28		00497800	01676	01695	2	477 ROOSEVELT AVE
SORIANO, MAURICIO ALBERTO ETAL	0032	16	21		00040300	04183	01275	2	25 DELAFIELD AVE
SORIANO, PETER & BUELO, RUBI	0252	142	1		00340600	07542	00012	2	342 FOREST AVE
SORKIN, TERESA	0087	45	7		00116900	08677	00203	2	724-726 THIRD AVE
SOSA, HECTOR & MARIA	0388	211	10		00522100	08098	00651	2	619 FOURTH ST
SOSA, RAMON A	0299	170	4.01	C0101	00406401	03183	00720	2	651 RIVERSIDE AVE
SOTO-MILTON, STEPHANIE	0010	5	27		00013500	05005	00024	2	32 KEARNEY ST
SOTO-OLMOS, HECTOR C & GALLEGO, N	0237	132	21		00319000	01157	01183	2	246 PAGE AVE
SOUSA, ANTONIO & ISAUERINDA	0220	124	20		00296700	08477	00558	2	154 FERN AVE
SOUSA, DOMINGOS & MARIA	0218	123	9		00292800	01608	00219	2	124 POST AVE
SOUSA, DOMINGOS S & MARIA G	0222	124	48		00299500	08440	00454	2	127 POST AVENUE
SOUSA, JOSE & ANA	0253	142	16		00342100	09028	00378	2	396 FOREST AVE
SOUZA, CHRISTOPHER ETAL	0407	219	9		00548800	01942	01858	2	730 KINGSLAND AVE
SOWINSKI, LISA M	0102	54	19		00137700	09627	00380	2	230 PARK AVE
SOWINSKI, LISA M	0102	54	20		00137800	09627	00380	1	PARK AVE
SOWIZRAL, BENJAMIN	0215	119	10		00289000	08163	00220	4C	452 RIVERSIDE AVE
SOWUL, LESZEK	0059	31	2.01		00077700	08778	00288	2	26 JACKSON PL
SOZCIENSKI, EDWARD & PHYLLIS	0257	143	13		00347300	07461	00616	15F	382 PAGE AVE
SPACCAVENTO, VITO & CHIARA	0103	55	3		00138400	03084	00529	2	148 TONTINE AVE
SPADAVECCHIA, ANTHONY & KRISTINA	0219	123	27		00294600	02712	01301	2	172 POST AVE
SPAGNOLA, ANTHONY & AUDREY A.	0313	173	12		00416500	08654	00372	2	205 THOMAS AVE
SPAGNUOLO, DON R. & MARY J.	0010	5	31		00013900			2	12 KEARNEY ST
SPAGNUOLO, ROBERT N. & DEBORAH	0387	210	32		00520100	07302	00445	2	527 PARK PL
SPAHIU, ISEN & SHARLEEN	0110	57	34		00148400	07858	00168	2	332 LYNDHURST AVE
SPANO, ANNETTE	0016	7	13.04		00019700			2	135 JAY AVE
SPANO, PETER	0353	193	5		00473100	00841	00442	2	629 CHASE AVE
SPANO, SALVATORE & ROSE TRSTES	0353	193	4		00473000	02323	01071	2	414 PARK PL
SPANO, SARA	0262	145	15		00354100	08223	00311	2	419 KINGSLAND AVE
SPANOLA, CAROLYN	0402	216	35		00541100	03826	01364	2	675 UNION AVE
SPARANO, CRAIG	0301	170	4.01	C0224	00406424	01790	01662	2	651 RIVERSIDE AVE

TAXING DISTRICT NO. 32 LYNDHURST

COUNTY NO. 02 BERGEN

NAME OF OWNER ADDITIONAL OWNERS	PAGE NO.	BLOCK NO.	LOT NO.	LOT QUALIF.	ACCOUNT NO.	DEED BOOK	DEED PAGE	CLASS	PROPERTY LOCATION
SPARTA, GENEVIEVE	0317	177	18	X	00422000	01547	02057	15F	712 MEYER AVE
SPARTA, GERRARD L., JR. & ROSEMARY	0247	137	15		00333900			2	329 FOREST AVE
SPARTA, LAWRENCE W ETALS	0317	177	18			01612	00132	2	712 MEYER AVENUE
SPECIALE, REGINA & MICHAEL	0202	113	2.01	C0021	00271800	08333	00175	2	855 VALLEY BRK AVE
SPEERS, FRANK M. JR & SANDRA E.	0366	204	8		00492100	07111	00501	2	458 WILSON AVE
SPENCER SAVINGS BL SLA	0171	93	11		00230500	08282	00960	4A	226-230 RIDGE ROAD
SPERRY, JASON & SUZANNE	0349	190	1.04		00466800	00065	02404	2	318 ROOSEVELT AVE
SPG 165 CHUBB % SEAGIS PROP	0418	230	5		HM00562700	01253	02037	4B	165 CHUBB AVE
SPG 205 CHUBB (% SEAGIS PROP)	0418	230	6		00562800	01253	02002	4B	205 CHUBB AVE
SPINA, FILOMENA C/O SPINA, NICHOLAS	0140	70	16		00188000			2	290 LIVINGSTON AVE
SPINA, NICHOLAS & ANTOINETTE	0333	182	5		00445100			2	316 SANFORD AVE
SPIRATOS, KOSTANTINO & ODALIS	0286	158	4		00387600	08486	00830	2	646 NEW JERSEY AVE
SPIRO, DAVID & DONNA	0302	170	4.01	C0334	00406434	02073	01685	15F	651 RIVERSIDE AVE
SPLITIS, MICHAEL & ADELE	0416	226	14		00560900			1	100 MEADOW ROAD
ST MATTHEWS LUTHERAN C/O LAWRNCR	0117	60	18		00158000			15D	223 VALLEY BRK AVE
ST MICHAEL'S R.C.CHURCH	0290	161	1		00393100			15D	500-516 RIDGE ROAD
ST MICHAELS RC CHURCH	0290	161	2		00393200			15D	PAGE AVE
ST THOMAS MISSION CHURCH	0245	136	1		00330400			15D	460 STUYVESANT AVE
ST THOMAS MISSION CHURCH	0245	136	1.01		00330500			4A	460 STUYVESANT AVE
ST. HELAIRE, LAUREN ANN	0027	13	7		00033700	08519	00799	2	334 SECOND AVE
ST. JOSEPHS CEMETERY	0154	79	3		00208000			15E	201-239 RIDGE RD
STACK, DEBORAH A	0261	144	28		00352300	05453	01105	2	345 KINGSLAND AVE
STACK, KIMBERLY A	0328	180	13		00437200	05453	01097	2	346 KINGSLAND AVE
STACY, RYAN T & SAMANTHA J	0253	142	15		00342000	03359	00084	2	394 FOREST AVE
STAFINSKI, ADAM & VALYNETS, HENADZI	0168	90	9		00226600	02371	00674	2	550 FREEMAN ST
STAMMER, CHRISTOPHER	0256	143	5		00346400	04706	01113	2	354 PAGE AVE
STANCO, LISA M	0001	1	6		00000700	08722	00592	1	RIVERSIDE AVE
STANCO, LISA M	0008	4	36.01		00010400	08722	00587	2	32 RIVERSIDE AVE
STANISCI, ALLISON ETAL	0300	170	4.01	C0216	00406416	04488	01840	2	651 RIVERSIDE AVE
STANKIEWICZ, LEOPOLD CHRISTOPHER	0047	23	41		00061200	08484	00549	2	525 NEW YORK AVE
STATE OF NEW JERSEY	0419	231	15					15A	MEADOWLANDS
STATE OF NEW JERSEY	0419	231	17					15A	MEADOWLANDS
STATE OF NEW JERSEY	0420	232	9					15F	SALT MEADOWS
STATE OF NEW JERSEY	0420	232	10					15F	SALT MEADOWS
STATE OF NEW JERSEY	0421	232	12					15F	SALT MEADOWS
STATE OF NEW JERSEY	0421	232	13					15F	SALT MEADOWS
STATE OF NEW JERSEY	0425	235	30					15A	MEADOWLANDS
STATE OF NEW JERSEY	0425	235	31					15A	MEADOWLANDS
STATE OF NEW JERSEY	0427	240	6					15F	MEADOWLANDS
STATE OF NEW JERSEY	0427	240	8					15F	MEADOWLANDS
STATE OF NEW JERSEY	0427	240	9					15F	MEADOWLANDS
STEAKIN, CHARLES W & MARY	0356	195	8		00478000			2	619 EIGHTH ST
STECZ, RICHARD P & MICHAEL F	0275	153	5		00372400	02368	01098	2	442 POST AVE
STEELE, FELICIA	0005	4	1.02		00006900	01233	02099	2	2 RIVERSIDE AVE
STEHN, WILLIAM G. & MICHAELINE E.	0391	212	15		00525600	07640	00259	2	731 FOURTH ST
STEHNICKY, WILLIAM A. & LOIS	0359	198	1		00481600			2	448 PARK PL
STEIDLE, JUNE & JOSEPH JR	0230	129	6		00309900	00195	00602	2	449 HAZEL ST
STEIN, DOROTHY LYNN	0049	25	10		00064500	05030	01802	2	461 THIRD AVE
STELLA, MICHAEL A. & ELAINE	0295	164	3.05		00400400	07915	00722	2	717 PAGE AVE
STELLATO III, LOUIS & ANNA	0227	126	4		00305300	03611	00271	2	208 POST AVE
STELLATO III, LOUIS & ANNA	0282	156	12		00382900	04989	00604	2	560 FERN AVE
STELLATO, LOUIS & LINDA	0276	153	18		00373700	04426	01475	2	1 STELLATO WAY
STELLATO, LOUIS J. JR. & LINDA C.	0283	156	17.01		00383400			4A	419-425 RIDGE RD
STENSGAARD, CATHERINE	0065	33	35		00085000	08228	00405	2	509 THIRD AVE
STEVENS, ELIZABETH C/O O.LOFFREDO	0021	10	10		00026600	07910	00459	2	3 LIVINGSTON AVE
STEVENS, MICHAEL GERALD & DEBORAH ANN	0223	124	55		00300200	02256	01499	2	103 POST AVE
STEVENS, KEVIN & LINDA	0104	55	18		00139900			2	145 VALLEY BRK AVE
STHAPIT, RAMITA & GURUNG, GHAN S	0151	78	1.01	C0216	00203100	04016	01099	2	250 GRANT AVE
STIEFEL, JAMES T & LAUREN N	0149	77	15		00200600	01519	01839	2	335 CHASE AVE
STILLSON, CAMILLE TINEBRA & JUSTIN	0377	207	42		00507200	04747	00569	2	774 SIXTH ST
STIMMEL, WILLIAM & DEBRA	0249	138	10		00336000	01551	02258	1	339 POST AVE
STIMMEL, WILLIAM & DEBRA	0249	138	11		00336100	01551	02258	2	335 POST AVE
STISI, DOMINICK JR & LISA C	0044	23	6		00057900	01227	02470	2	456 SECOND AVE
STISI, DOMINICK P. SR. & LINDA	0246	136	11		00331500			2	329 PAGE AVE
STITZER, LOUIS & HONYA	0408	219	13		00549200	08272	00631	2	719 ELIZABETH AVE
STOCKTON, VICTORIA GAUCI	0140	70	21		00188500	00235	01400	2	280 LIVINGSTON AVE
STONE-NILAND, JAMIE	0031	16	10		00039100	05492	01562	2	358 RUTHERFORD AVE
STONE, JOHN	0164	87	5		00221200	02875	00454	2	580 NEW JERSEY AVE

TAXING DISTRICT NO. 32 LYNDHURST

COUNTY NO. 02 BERGEN

NAME OF OWNER ADDITIONAL OWNERS	PAGE NO.	BLOCK NO.	LOT NO.	LOT QUALIF.	ACCOUNT NO.	DEED BOOK	DEED PAGE	CLASS	PROPERTY LOCATION
STOPHERD, KATHLEEN & STOPHERD, IAN	0238	132	38		00320600	03469	00775	2	239 NEW STREET
STOVEKEN, CARL & DONNA	0153	78	1.01	C0340	00205500	08481	00698	2	250 GRANT AVE
STRAFACI, JAMES P & MARTA B	0184	102	26		00247500	08153	00039	4A	301 ORIENT WAY
STRAFACI, JAMES P & MARTA B	0184	102	27		00247600	08153	00039	4A	309 ORIENT WAY
STRICKLAND, SHARON ANN	0222	124	38		00298500	08643	00351	2	153 POST AVE
STRIPEIKIS, MICHAEL	0183	102	13		00245200	08154	00495	2	648 VALLEY BRK AVE
STRUCK-GREENFIELD, RYAN ETAL	0059	30	21		00077300	03037	01717	2	525 SIXTH AVE
STRUGIBENETTI, SUSAN AMORELLI	0233	131	21		00313400	03770	00306	2	264 FOREST AVE
STUYVESANT PROP., LLC C/O CALVELLO	0026	11	25		00032800	04815	00722	1	118 STUYVESANT AVE
SUAREZ OSORIO, GUISSOLA J ETAL	0359	197	8		00480800	05512	01882	2	645 EIGHTH STREET
SUAREZ, RICHARD & TERESA	0362	202	4		00486400	07681	00801	2	710 SEVENTH ST
SUAREZ, SEGUNDO MIGUEL ALI ETAL	0014	6	29		00017300	03433	02052	2	64 PARK AVE
SUAREZ, SUSAN	0366	203	40		00490900	08604	00902	2	449 WILSON AVE
SUAREZ, TERESITA	0355	194	6		00476000	01427	00227	2	420 KINGSLAND AVE
SUBHEDAR, SANCHAY ETAL	0247	137	3		00332700	02616	02462	2	308 POST AVE
SUBRAMANIAN, SUGANYA	0322	179	11.02		00429400	05396	01058	2	141 COPELAND AVENUE
SUDA, RAY & ANNA	0160	85	4		00216200	07237	00541	2	514 LAUREL AVE
SUGZDA, MICHAEL	0082	42	9		00109000	00561	01472	2	736 SIXTH AVE
SULLIVAN, ALICE & WILLIAM J.	0103	55	9		00139000			2	273 LYNDHURST AVE
SUMANKUMAR, BHAVSAR PANKIT ETAL	0012	6	11.01	C0002		02679	00381	2	45-49 STUYVESANT AVENUE
SUMMIT INVESTMENT TRUST	0186	103	7.02		00250100	05408	01472	2	275 ORIENT WAY
SUMO COMPANIES, INC	0203	113	2.01	C0034	00272900	08162	00760	2	855 VALLEY BRK AVE
SUMO COMPANIES, INC.	0203	113	2.01	C0031	00272600	08162	00760	2	855 VALLEY BRK AVE
SUMO COMPANIES, INC.	0203	113	2.01	C0032	00272700	08162	00760	2	855 VALLEY BRK AVE
SUMO COMPANIES, INC.	0203	113	2.01	C0035	00273000	08162	00760	2	855 VALLEY BRK AVE
SUMO COMPANIES, INC.	0203	113	2.01	C0036	00273100	08162	00760	2	855 VALLEY BRK AVE
SUNSHINE STAL LLC	0124	63	8		00168100	05345	01820	4A	289 STUYVESANT AVE
SURILLO, KEISHLA & SIFONTE, EDWIN	0236	132	9		00317800	04961	01097	2	208 PAGE AVE
SUROWITZ, MATTHEW W.	0247	137	7		00333100			2	330 POST AVE
SUTER, TIMOTHY A & AGNES	0232	131	19		00313200	08974	00045	2	256 FOREST AVE
SUTTON, GREGORY	0208	117	1.01	C0025	00278800	00460	02162	2	500 RIVERSIDE AVENUE
SWENSON, JAMES MARK	0277	154	9		00375100	02659	01659	2	528 POST AVE
SWIETKOWSKI, IREK	0339	187	21		00453000	01020	00279	2	408 THOMAS AVE
SWISTUN, JOHN C	0304	170	9	C1012	00407600	08665	00732	2	735 RIVERSIDE AVE
SYED, NAEEM & GIANNELLA & TERESA	0242	133	43		00325800	04057	00258	2	205 KINGSLAND AVE
SYLVESTER, ROBERT & DAWN	0200	111	22.01			08453	00672	2	218 VAN BUREN STREET
SYME, ROBERT	0368	204	30		00494200	04287	01926	2	483 HARDING AVE
SYMULA, DANIEL & MARIA	0257	143	18.02		00347900	01606	01930	2	567 CHASE AVE
SZADKOWSKI, TADEUSZ & HELEN	0199	111	8		00267200			2	229 LAFAYETTE AVE
SZALANKIEWICZ (ETAL), CHESTER	0068	35	10		00089900	08774	00341	2	632 SECOND AVE
SZARKOWICZ, RYSZARD ETALS	0047	23	36		00061000	04980	01443	2	541 NEW YORK AVE
SZLESZYNSKI, JAN & REGINA ETAL	0200	111	23		00268800	02265	00271	2	210 VAN BUREN STREET
SZOSTAK, ANDRZEJ	0374	206	34		00502700	04876	01173	2	435 JAUNCEY AVE
SZULICH, MAGDALENA & OLEDZKI, DANIEL	0364	203	18		00488800	08837	00300	2	488 THOMAS AVE
SZUSTER, TERESA & LASKI, DIANE	0317	178	3		00422300	07714	00674	2	110 COPELAND AVE
SZWEC, RONALD MICHAEL	0144	75	15		00193100			2	337 LINCOLN AVE
SZYMAŃSKI, LYNN	0181	102	6.01	C0004		04827	00989	2	630 VALLEY BRK AVE
SZYMCZAK-WEBB, LINDA	0304	170	9	C2003	00407900	02539	02205	2	735 RIVERSIDE AVE
TADROS, SHAHER SHAFIK ETAL	0011	6	5.01	C0002	00014500	01874	00898	2	31 STUYVESANT AVE
TADROS, ZEAD ETAL	0112	58	17		00150900	03032	01852	2	291 WILLOW AVE
TAFFIN, ROBERT J	0050	26	8		00066000	02309	00466	2	497 LAKE AVE
TAGUE, MICHAEL J.	0194	107	11		00260700	08354	00463	2	292 ORIENT WAY
TAJD REALTY LLC	0026	11	18		00032300	09412	00067	4A	142 STUYVESANT AVE
TALLARIDA, MICHAEL & CAROL ANN	0102	54	7		00136500	08112	00044	2	169 TONTINE AVE
TAMARO, VALERIE	0070	36	11		00093000	08913	00309	2	642 THIRD AVE
TAMAY, EDISON JAVIER & DAISY	0059	31	1		00077600	02599	02162	2	24 JACKSON PL
TAMBURINO, JOSEPH & MARY	0122	62	14		00165100			2	341 STUYVESANT AVE
TANA, RICHARD	0309	170	18.01	C0029	00412000	03289	01312	2	825 RIVERSIDE AVE
TANELLI PROPERTIES 106 LLC	0346	189	2	C0006	00462800	03063	00492	2	846 RIVERSIDE AVE
TANELLI PROPERTIES 206 LLC	0346	189	2	C0013	00463500	03063	00420	2	846 RIVERSIDE AVE
TANELLI PROPERTIES 302 LLC	0347	189	2	C0016	00463800	03063	00584	2	846 RIVERSIDE AVE
TANELLI PROPERTIES 306 LLC	0347	189	2	C0020	00464200	03063	00635	2	846 RIVERSIDE AVE
TANELLI, BRIAN & TERESA	0239	133	5		00322100	02184	00693	2	214 NEW STREET
TANG, DI	0228	127	4		00307700	02268	00963	2	449 ELM ST
TANG, FUYONG & HUANG, ZHIPING	0361	200	12		00484000	02627	00519	2	447 THOMAS AVE
TANGO, MARK	0153	78	1.01	C0336	00205100	01670	02464	2	250 GRANT AVE
TANO, OMAR & MARIA	0343	188	25		00458800	07169	00852	2	396 WILSON AVE
TAPIA, CARLOS RAUL	0151	78	1.01	C0213	00202800	04827	00855	2	250 GRANT AVE



TAXING DISTRICT NO. 32 LYNDHURST

COUNTY NO. 02 BERGEN

NAME OF OWNER ADDITIONAL OWNERS	PAGE NO.	BLOCK NO.	LOT NO.	LOT QUALIF.	ACCOUNT NO.	DEED BOOK	DEED PAGE	CLASS	PROPERTY LOCATION
TARANTINO, ADOLFO & EMMA	0372	206	5.02		00499800	08822	00962	2	446 ROOSEVELT AVE
TARAPATA, IWONA & WYCISLO (ALICJA)	0046	23	34		00060800	05241	01962	2	561 NEW YORK AVE
TARAS, BERNADETTE	0120	61	24		00162000			2	343 TRAVERS PL
TARAZONA, PAOLA E ETALS	0355	194	9.02		00476400	05291	01316	2	615 CHASE AVE
TARIFE, ELLERY & VOON, VALERIE	0304	170	9	C2006	00408200	05468	01611	2	735 RIVERSIDE AVENUE
TARNACKI, RICHARD	0083	43	1		00110800			2	50 SUMMIT AVE
TARSITANO, IDA J & PAUL	0175	97	7		00236700	02315	00940	2	623 FREEMAN ST
TARTAGLIA, JOHN	0414	222	33		00558100	09110	00159	2	727 SCHUYLER AVE
TATTOLI, PATRICIA	0305	170	10	C0012	00408902	07531	00624	2	747 RIVERSIDE AVE
TAVARES, JOAO (ETAL)	0375	207	8		00503700	01562	00504	2	719 FIFTH STREET
TAVARES, PAULO	0351	191	17.02		00469800	01749	02275	2	351 JAUNCEY AVE
TAVARES, ALEX & DASSY, NANCY	0088	45	15		00117600	03460	00077	2	750 THIRD AVENUE
TCHALABI, TARA	0023	10	29		00028700	03324	01628	2	301 LAKE AVE
TD BROOKS LLC	0418	230	8		HM00563000	09634	00068	4B	1251 VALLEY BRK AVE
TEDESCO, CAMILLE	0288	159	16		00390600	04938	01572	2	348 FOURTH ST
TEGG, JUSTIN & STACY	0351	192	3		00470500	04562	01568	2	374 HARDING AVE
TEIXEIRA, FERNANDO O & MARIA M	0385	210	8		00517500	01003	02032	2	526 KINGSLAND AVE
TEJADA, ARELIS	0231	130	6		00310900	02811	00688	2	451 STUYVESANT AVE
TEJADA, NAYRI	0080	41	10		00106300	09510	00049	2	728 RUTHERFORD AVE
TEJADA, NINOSKA ETAL	0024	11	1.05		00030700	05273	00022	2	312 LAKE AVE
TEJADA, PABLO & YVONNE A.Q.	0025	11	12.01		00031700	08910	00048	2	131 LIVINGSTON AVE
TEJEDO, ANTONIO & HILDA	0325	179	49		00433200	07117	00287	2	227 COPELAND AVE
TELESE, JOSEPH A.	0388	211	5		00521600	07141	00982	2	610 KINGSLAND AVE
TELFER-JEFFERSON, NELLY	0331	181	9		00441400	05029	01619	2	342 COPELAND AVE
TELLEFSEN, GORDON & AMANDA, ETALS.	0013	6	22		00016600	07922	00586	2	223 LAKE AVE
TENEZACA, LUIS ALFONSO ETAL	0084	43	15		00112300	05069	00187	2	99 ORIENT WAY
TEPLANI, VALDET & FAZLIJAJ, SADIJE	0262	146	3		00355100	03108	01857	2	522 CHASE AVE
TERRITOLA, ANTHONY & ANGELA	0314	174	6.02		00417500	08638	00229	2	134 SANFORD AVE
TETERYCZ, ZOFIA	0336	185	4		00449000	08395	00161	2	715 MONROE ST
TEVELTIDIS (ETALS), JORDAN	0174	96	11		00235700	00064	01715	2	648 MILTON AVE
THAKURI, GHACHEN & DIPENDRA K	0105	56	1		00141300	05188	01950	2	130 VALLEY BRK AVE
THAKURI, NAMGYAL WANGDI ETAL	0156	81	7		00210600	05018	01532	2	264 CHASE AVE
THALASINOS, SVETLANA V (LANA)	0207	117	1.01	C0021	00278400	03016	02097	2	500 RIVERSIDE AVE
THE BROWNING/KANE (TRUST)	0126	64	6.01		00170100	08990	00342	2	264 ORIENTAL PL
THE GACCIONE FAMILY TRUST	0268	150	10		00362900	01880	02287	2	567 KINGSLAND AVE
THE LA POLLO FAMILY TRUST	0157	82	12		00212000			4A	501 VALLEY BRK AVE
THE PIETRO BIONDOLILLO IRR TRST	0268	150	7		00362600	01651	00205	4A	543 RIDGE RD
THE RIFED COMPANY, L.L.C.	0014	6	32		00017600	07988	00896	4B	50-52 PARK AVE
THE SALVATION ARMY NJ CORP	0402	216	33		00540900	08382	00788	15D	683 UNION AVE
THE UNIVERSAL CHURCH	0323	179	28		00431100	08470	00781	15D	244 KINGSLAND AVE
THINK BIG REALTY LLC	0425	235	28		00570300	04470	01809	2	760 NEW JERSEY AVENUE
THOKAR, NIRU L & TAMANG, MANISHA	0392	213	4		00527600	05262	01392	2	636 TEN EYCK AVENUE
THOM (ETAL), ERIC	0244	135	5		00329200	01390	01767	2	318 PAGE AVE
THOMAIDES, CHRISTOS & ELENI	0055	28	25		00071500	07916	00347	2	495 FIFTH AVE
THOMAS (ETAL), LEO R	0270	152	2		00366400	00940	00927	2	502 CHASE AVE
THOMPSON, ERIC	0320	178	41		00426000	03561	01570	2	229 SANFORD AVE
THOMSON, ROBERT & GLORIA	0037	18	14		00048500	00161	01719	2	29 LAFAYETTE PL
THORESEN, LAURA & BRYANT	0365	203	32		00490100	01792	02283	2	471 WILSON AVE
THORNE, STEVEN V. & DEBORAH A.	0069	35	20		00090900			2	643 NEW YORK AVE
THORPE, DAVID & LESLEY	0393	213	14		00528400			2	717 THIRD ST
THREE D. I LLC	0128	65	11		00172800	08364	00386	4A	203 STUYVESANT AVE
THUNDERBIRD 2002 LLC	0313	173	14		00416700	03710	01478	2	201-203 THOMAS AVE
TIERNEY, RYANN K	0231	131	6		00311900	03089	00302	2	212 FOREST AVE
TIFFNER, HOWARD & MARGARET	0041	20	8		00052800			2	424 LAKE AVE
TIGER DEN PARTNERS VI LLC	0418	231	2		HM00563600	02894	01620	4A	120 CHUBB AVE
TIMPANARO, JAMES & DEBORAH	0134	68	7		00179800			2	311 LIVINGSTON AVE
TIMPANARO, JOSEPH	0176	98	4		00237500			2	606 FREEMAN ST
TIMUR, ADALET SEMA	0163	86	23		00220700	08337	00965	2	324 GREEN AVE
TINAJ, ANTHONY	0234	131	35		00314800	04928	00185	2	251 PAGE AVE
TIRADO, LORENZO	0341	188	3		00456600	03564	00189	2	308 WILSON AVE
TIRELLA, CAROL A & PETER S	0383	209	32		00515500	02565	02249	2	537 SUMMER AVE
TIRONE, GINA	0090	46	7.01		00120000			2	720 SECOND AVENUE
TISHUK, GAZMEND&MIHONE	0203	113	2.01	C0037	00273200	03865	00744	2	855 VALLEY BRK AVE
TIWARY, PANKAJ K & SHUVETA M	0013	6	11.01	C0016		00064	00336	2	45-49 STUYVESANT AVENUE
TIXI, JULIO	0045	23	20		00059400	09163	00395	2	544 SECOND AVE
TJL REALTY LLC	0128	65	13		00173000	00426	01762	4A	213-217 STUYVESANT AVENUE
TJL REALTY LLC	0128	65	14		00173100	00426	01762	4A	219 STUYVESANT AVE
TJL REALTY LLC	0128	65	15		00173200	00426	01762	4A	221 STUYVESANT AVE

TAXING DISTRICT NO. 32 LYNTHURST

COUNTY NO. 02 BERGEN

NAME OF OWNER ADDITIONAL OWNERS	PAGE NO.	BLOCK NO.	LOT NO.	LOT QUALIF.	ACCOUNT NO.	DEED BOOK	DEED PAGE	CLASS	PROPERTY LOCATION
TKACZYK, JOHN E	0111	58	5		00149700	08504	00773	2	178 TONTINE AVE
TOBIA, LINDSAY ROSE	0176	98	6		00237700	03227	01621	2	614 FREEMAN STREET
TOCA III, VICTOR TRSTE	0321	178	56		00427400	04888	01511	2	129 SANFORD AVE
TODD, DONALD & ELAINE	0129	65	23		00173800	07802	00218	2	261 ORIENTAL PL
TODISCO, NICHOLAS & THERESA	0230	130	1		00310400	09029	00290	2	440 HAZEL ST
TODOROV, TODOR DONCHEV ETAL	0288	159	15		00390500	05124	00347	2	352 FOURTH ST
TOEDTER, CHRISTOPHER	0250	140	1		00337300	02721	00496	2	428 FERN AVENUE
TOKUR, SUHEDA	0220	124	13		00296000	03172	01659	2	134 FERN AVE
TOLANI, RAJ KUMAR C & SUNITA R	0321	178	63	C0002		09026	00483	2	640 RIVERSIDE AVENUE
TOLAY, JULIO & CARRERA, KAREN CARRASCO	0062	33	3		00082000	02694	02304	2	506 LAKE AVE
TOM AND BOB CORPORATION	0003	3	11.01		00003400	08991	00488	4A	101 PARK AVE
TOMAT, GENIE	0004	3	24.01		00004800	08441	00886	2	165 PARK AVE
TOMBA (ETALS), DOMENICO	0330	180	41		00440200	01200	02474	2	309 COPELAND AVE
TOMKO, DONALD & PATRICIA	0093	49	9		00124900	08182	00454	2	317 WATSON AVE
TOMNEY, KATHLEEN T.	0249	138	7		00335700	07408	00640	2	342 FERN AVE
TONY & ANGELA CORP. C/O BAUER	0392	212	32		00527200	08057	00085	4C	710 RIDGE RD
TOOMA, MARIE & TOOMA, WILLIAM J	0178	99	9.01		00240400	03411	02021	2	279 CASTLE TERRACE
TOOMEY, JOSEPH D	0178	99	5		00240000	04858	01386	2	269 CASTLE TERRACE
TOPEKA PROPERTIES NJ LLC	0333	182	2		00444800	05453	01432	2	704 STUYVESANT AVE
TOPOLEWSKI, KATHLEEN ANN ETAL	0253	142	11		00341600	04825	01748	2	386 FOREST AVE
TORBUS, ADAM & PAULINA	0085	43	19		00112700	05348	00089	2	731 LAKE AVE
TORNIELLI, JOSEPH & QUACH, PHAT	0358	197	1		00480100	03641	01819	2	630 CHASE AVE
TORRACA, MARIA	0205	114	6.04		00275300	07372	00251	2	240 LAFAYETTE AVE
TORRE, BEATRICE	0315	176	2		00419700	08151	00001	2	706 CEDAR STREET
TORRE, GIUSEPPE (AKA JOSEPH)	0132	67	11		00178300	08571	00987	4A	305-307 VALLEY BRK AVE
TORREIRO, LUIS J & RODRIGUEZ, MARIA C	0291	161	21.02		00395100	08152	00294	2	624 BALDWIN AVE
TORRES, ANDRE M ETALS	0230	129	7.01		00310000	05518	01355	2	249 FOREST AVE
TORRES, DANIEL R	0382	209	13		00513600	03282	01696	2	546 PARK PL
TORRES, FELIX & ARECHE, PAMELA	0199	111	3		00266700	03365	00615	2	203 LAFAYETTE AVE
TORRES, FELIX & GINA	0275	153	4		00372300	01472	01299	2	438 POST AVE
TORRES, FREDDIE & JOANNA	0326	179	58		00434100	00943	01552	2	175 COPELAND AVE
TORRES, JORGE TRELLES ETAL	0243	134	14		00327700	04483	00026	2	542 PROSPECT PL
TORRES, KEITH & ANDREA	0161	85	8		00216800	04125	01938	2	337 GREEN AVE
TORRES, MARGARITA	0247	137	14		00333800	02254	02304	2	335 FOREST AVE
TORRES, GABRIELA SANCHEZ	0386	210	26		00519500	04017	00103	2	547 PARK PL
TORRES, HENRY P	0400	216	6		00538200	03828	01537	2	664 TEN EYCK AVE
TORRES, JUSTIN B	0135	68	21		00181200	04767	00377	2	353 LIVINGSTON AVE
TORTORELLO, MICHAEL J & SHARON A	0139	70	10		00187400	00061	01009	2	287 PINE ST
TOSKA, FRANK & MIRANDA	0004	3	32.03		00005900	03145	02344	2	166 RIVERSIDE AVE
TOTORA, LAUREN & MARIAN	0214	118	38		00287300	03513	01681	2	123 PAGE AVE
TOWNSHIP OF LYNTHURST	0001	1	4		00000500	07674	00081	15C	RIVERSIDE AVE
TOWNSHIP OF LYNTHURST	0001	1	5		00000600	07674	00081	15C	RIVERSIDE AVE
TOWNSHIP OF LYNTHURST	0001	1	12.01		00001300			15C	RIVERSIDE AVE
TOWNSHIP OF LYNTHURST	0002	2	2		00001800			15C	RIVERSIDE AVE
TOWNSHIP OF LYNTHURST	0002	2	8		00002400			15C	RIVERSIDE AVE
TOWNSHIP OF LYNTHURST	0026	12	1		00033000			15C	300 SECOND AVE
TOWNSHIP OF LYNTHURST	0026	12	2		00033100			15C	160 STUYVESANT AVE
TOWNSHIP OF LYNTHURST	0027	13	11		00034100	09536	00087	15D	STATION SQUARE
TOWNSHIP OF LYNTHURST	0042	21	6		00054300			15C	412 THIRD AVE
TOWNSHIP OF LYNTHURST	0091	48	2		00122500			15C	RIVERSIDE AVE
TOWNSHIP OF LYNTHURST	0096	50	13		00128900			15C	105-107 VALLEY BRK AVE
TOWNSHIP OF LYNTHURST	0101	54	1		00135900			15C	200-210 PARK AVE
TOWNSHIP OF LYNTHURST	0124	63	4		00167900			15C	253 STUYVESANT AVE
TOWNSHIP OF LYNTHURST	0139	70	11		00187500			15C	281 PINE STREET
TOWNSHIP OF LYNTHURST	0139	70	12		00187600	04409	00757	15C	345 VALLEY BRK AVE
TOWNSHIP OF LYNTHURST	0140	71	1		00189000			15C	367 VALLEY BRK AVE
TOWNSHIP OF LYNTHURST	0141	72	4		00189800			15C	DELAFIELD & COURT AV
TOWNSHIP OF LYNTHURST	0141	72	5		00189900			15C	332-334 NEW YORK AVE
TOWNSHIP OF LYNTHURST	0142	74	1.02		00191400			15C	240 DELAFIELD AVE
TOWNSHIP OF LYNTHURST	0153	78	1.02		00206700			15C	CLEVELAND AVE
TOWNSHIP OF LYNTHURST	0154	80	1		00208100			15C	257-273 CHASE AVE
TOWNSHIP OF LYNTHURST	0167	89	9		00225300			15C	281 RIDGE RD
TOWNSHIP OF LYNTHURST	0180	101	6		00243800	00285	00460	15C	659 VALLEY BRK AVE
TOWNSHIP OF LYNTHURST	0194	107	12		00260800			15C	294 ORIENT WAY
TOWNSHIP OF LYNTHURST	0219	124	1		00294900			15C	400 RIVERSIDE AVE
TOWNSHIP OF LYNTHURST	0240	133	16		00323300			15C	256 NEW STREET REAR
TOWNSHIP OF LYNTHURST	0273	152	36		00369900			15C	537.5 PAGE AVE
TOWNSHIP OF LYNTHURST	0288	160	3.07		00391300			15C	626A MARIN AVE.

TAXING DISTRICT NO. 32 LYNDHURST

COUNTY NO. 02 BERGEN

NAME OF OWNER ADDITIONAL OWNERS	PAGE NO.	BLOCK NO.	LOT NO.	LOT QUALIF.	ACCOUNT NO.	DEED BOOK PAGE	CLASS	PROPERTY LOCATION
TOWNSHIP OF LYNDHURST	0289	160	8		00391800	03686 01471	15C	617 PAGE AVE
TOWNSHIP OF LYNDHURST	0308	170	17.02		00410400		15C	RIVERSIDE AVE & WAYLND
TOWNSHIP OF LYNDHURST	0337	187	4		00451200		15C	316 THOMAS AVE
TOWNSHIP OF LYNDHURST	0347	189	3		00464400		15C	322.5 HARDING AVE
TOWNSHIP OF LYNDHURST	0399	215	32		00537100		15C	ELIZABETH AVE
TOWNSHIP OF LYNDHURST	0399	215	33		00537200		15C	ELIZABETH AVE
TOWNSHIP OF LYNDHURST	0425	237	1		00570700		15C	SALT MEADOWS
TOWNSHIP OF LYNDHURST	0425	237	2		00570800		15C	SALT MEADOWS
TOWNSHIP OF LYNDHURST	0425	237	3		00570900		15C	SALT MEADOWS
TOWNSHIP OF LYNDHURST	0426	237	4		00571000		15C	SALT MEADOWS
TOWNSHIP OF LYNDHURST	0426	237	5		00571100		15C	SALT MEADOWS
TOWNSHIP OF LYNDHURST	0426	237	6		00571200		15C	SALT MEADOWS
TOWNSHIP OF LYNDHURST	0426	237	7		00571300		15C	SALT MEADOWS
TOWNSHIP OF LYNDHURST	0426	237	9		00571500		15C	SALT MEADOWS
TOWNSHIP OF LYNDHURST	0426	237	11		00571700		15C	SALT MEADOWS
TOWNSHIP OF LYNDHURST	0426	238	2		00571900		15C	SALT MEADOWS
TOWNSHIP OF LYNDHURST	0426	238	3		00572000		15C	SALT MEADOWS
TOWNSHIP OF LYNDHURST	0426	238	4		00572100		15C	SALT MEADOWS
TOWNSHIP OF LYNDHURST NJ	0289	160	22		00393000	09122 00194	15F	408 RIDGE RD
TOXTLI CASTILLO, GUSTAVO ETAL	0324	179	32		00431500	01779 02059	2	258 KINGSLAND AVE
TOZDUMAN, SONER & JILL	0149	77	19		00201000	01825 01578	2	445 FERN AVE
TOZDUMAN, SONER & JILL A	0107	56	34		00144700	08736 00432	2	322 WATSON AVE
TRABUCCO, JANE	0219	123	29		00294800	08227 00052	2	176 POST AVE
TRACY, HEATHER M & TRACY, HOLLY M	0092	48	15		00123800	03946 01761	2	461 RIVERSIDE AVE
TRAFTON, CAROLYN	0298	168	6		00404900	09383 00295	2	451 ORIENT WAY
TRAMEL JR (ETAL), DENNIS B	0301	170	4.01	C0219	00406419	09063 00027	2	651 RIVERSIDE AVE
FRANGONE, FRANCIS J. & CATHLEEN	0286	158	5		00387700		2	349 FOURTH ST
TRANS CONTINENTAL GAS PIPE CORP	0427	246	1		00000100		4A	VARIOUS LOCATIONS
TRASSO, RAYMOND T. & PAMELA M.	0199	111	9		00267300	07201 00716	2	233 LAFAYETTE AVE
TRAVERS, MICHAEL J	0346	189	2	C0012	00463400	04660 00774	2	846 RIVERSIDE AVE
TRAVIESO-SOSA, JOEL R ETAL	0401	216	18		00539400	04584 00934	2	10 REGINA COURT
TREIER (ETAL), RONALD	0351	192	1		00470300	08507 00610	2	368 HARDING AVE
TREIR, ROBIN & MIELE, TRACY TRSTES/ETAL	0367	204	22		00493400	03374 00947	2	761 SIXTH ST
TREMBLAY, NICOLE & FINCH, MATTHEW	0403	217	9		00543000	02549 02092	2	728 TEN EYCK AVE
TRENARD, CHRISTOPHER	0098	51	18		00131200	03170 00245	2	280 RIVERSIDE AVE
TREZZA, ANTHONY & CAROL	0354	193	21		00474700		2	664 TENTH ST
TREZZA, G. JR. & TREZZA, S.G. & E.N.	0287	159	9		00389900	07441 00859	2	661 MARIN AVE
TRI-BRO PROPERTIES LLC	0180	101	4		00243600	08355 00729	4B	1 NELSON ST
TRIFORCE MANAGEMENT LLC	0181	102	4		00244300	02603 00647	4A	312-314 RIDGE RD
TRIPODI, LORENZO J & CASEY	0062	32	5		00081000	04517 00256	2	534 FIFTH AVE
TRIPPI, SAL G & PAULINE V	0101	53	8		00135400	08625 00756	2	236 PEABODY AVE
TRIVISONNO, BRENDAN ETAL	0084	43	17.01		00112500	04993 00885	2	739 LAKE AVE
TROCA, MANUEL & MARIA	0203	113	2.01	C0038	00273300	01940 02380	2	855 VALLEY BRK AVE
TROCCHIA, LUISA	0068	35	17		00090600	09243 00216	2	653 NEW YORK AVE
TROCHECK, STACEY A & OPDYKE, DAVID	0278	154	14.02	C0008	00376400	03072 01153	2	439 RIDGE RD
TRONCONE, VINCENT & ELVERA	0265	148	13		00358500		2	529 SIXTH ST
TRONCONE, ANTHONY & VALERIE	0110	57	39		00148900		2	320 LYNDHURST AVE
TRONCONE, DAVID A & SHAYDAH	0106	56	9		00142200	03581 00124	2	311 LYNDHURST AVE
TROTTA, KAREN M	0086	44	11		00114600		2	746 LAKE AVE
TRUONG, KELVIN & HUYNH, PHONG	0259	143	34		00349500	03022 01843	2	514 WEART AVENUE
TRYJANSKI, JACEK & ZOFIA	0168	90	8.01		00226400	08180 00418	2	544 FREEMAN ST
TRZEPLA, CHARLES & KRZYSTYNA	0361	200	13		00484100	07183 00625	2	443 THOMAS AVE
TRZEPLA, JOSEPH & MARIE	0391	212	21		00526200	08383 00560	2	751 FOURTH ST
TSAL, JOE W	0181	102	6.01	C0003	00484 01334		2	630 VALLEY BRK AVE
TSEKYI, TSEKYI	0136	69	1.01		00182600	04404 00295	2	338 VALLEY BRK AVE
TSERING, GONPO & TSENDEN, TSENDEN	0052	27	7		00068600	04901 01000	2	486 FIFTH AVE
TSERPES, STAVROS & DIMITRA	0170	93	1		00229500	08562 00651	4A	200 RIDGE RD
TSERPES, STAVROS & DIMITRA	0360	200	4		00483300		2	438 SUMMER AVE
TSEWANG, RINZIN ETALS	0215	120	1.01			05064 00250	2	440 ALDER STREET
TSIMPEDES, STEVE	0382	209	7		00513000	04806 01678	2	526 PARK PL
TSULTIM, TSULTIM & CHOEDON, CHOEDON	0074	38	12		00097600	05018 00795	2	626 FIFTH AVE
TTG DEVELOPMENT LLC	0386	210	20.01		00518700	04557 01955	4A	613 RIDGE RD
TUCCINO, PETER ETAL	0392	212	31		00527100	01974 00662	4A	718 RIDGE RD
TUCKER, KRISTINE	0220	124	18		00296500	04018 01140	2	150 FERN AVE
TUERO JR, RICHARD & KORIANN	0217	123	7		00292600	01669 01635	2	118 POST AVE
TULIPANI, DAMIANO & ANNA MARIA	0269	151	6		00363900	08140 00049	2	434 PAGE AVE
TULLIO, JENNIFER & OREFICE, CHRIS	0119	61	8		00160500	02036 00939	2	303 TRAVERS PL
TUMIN, EVAN	0019	9	10.01	C0021	00023807	03240 00438	2	109-111 STUYVESANT AVE

TAXING DISTRICT NO. 32 LYNDHURST

COUNTY NO. 02 BERGEN

NAME OF OWNER ADDITIONAL OWNERS	PAGE NO.	BLOCK NO.	LOT NO.	LOT QUALIF.	ACCOUNT NO.	DEED BOOK	DEED PAGE	CLASS	PROPERTY LOCATION
TUMMINIA, ROSANGELA	0421	233	3	C0001		02289	01287	2	832 VALLEY BROOK AVENUE
TUNNELL, RUSSELL J. & JUDITH F.	0358	196	13		00479900	07850	00710	2	612 EIGHTH ST
TURAN, ALI HAYDAR & TURAN, MUSTAFA	0140	70	18		00188200	03944	01050	2	286 LIVINGSTON AVE
TURANO (ETC), MAURIZIO	0023	10	34		00029200	01099	01542	2	50 STUYVESANT AVE
TURANO, ANGELO & AMELIA	0212	118	18		00285300			2	162 FOREST AVE
TURANO, ARMANDO & GINA	0211	118	8		00284400	07766	00453	2	124 FOREST AVE
TURANO, ARMANDO & GINA	0212	118	9		00284500			2	128 FOREST AVE
TURANO, ARMANDO & GINA	0272	152	25		00368700	08169	00005	4A	459 RIDGE RD
TURANO, FRANCESCO	0232	131	8		00312100	04710	01777	2	220 FOREST AVE
TURANO, GINO & JODY	0316	177	3		00420500	02036	01205	2	244 SANFORD AVE
TURANO, JOSEPH	0291	161	23.03		00395600	08572	00600	2	618 BALDWIN AVE
TURANO, MAURIZIO	0331	181	12		00441800	02965	01607	2	360 COPELAND AVE
TURANO, MAURIZIO & DANIELLE	0329	180	33		00439200	00369	02289	2	349 COPELAND AVE
TURANO, PASQUALE & MARIA	0232	131	7		00312000	07401	00721	2	218 FOREST AVE
TURANO, ROBERTO	0232	131	9		00312200	04710	01868	2	226 FOREST AVE
TURANO, NICHOLAS	0208	117	9		00279500	07211	00745	2	136 PAGE AVE
TURBIDES, EVELISSE	0114	59	3		00153200	04421	00425	2	206 COURT AVE
TURELLI, GUGLIELMINA	0238	132	48		00321500	04613	00974	2	518 WILLOW AVE
TURELLI, UMBERTO S	0375	207	17.02		00504700	08423	00825	2	747 FIFTH STREET
TURI, MARIA O	0390	212	3		00524500	01358	00787	2	610 TEN EYCK AVE
TURIELLO JR, ANTHONY P & LAUREN R	0191	105	30.02		00256600	01758	01262	2	224 MOUNTAIN WAY
TURIELLO SR, ANTHONY P & LINDA M	0421	233	2		00565400	01762	02326	2	822 VALLEY BRK AVE
TURIELLO, ANTHONY P., SR. & LINDA M.	0228	126	21		00307000	08595	00543	2	264 POST AVE
TURIELLO, PATRICK & MARY A.	0254	142	24		00342900	08368	00294	2	414 FOREST AVE
TURKOCAGI, INC.	0186	103	4					4A	255 ORIENT WAY
TURKOCAGI, INC.	0186	103	4.X		00249800	07506	00686	15F	255 ORIENT WAY
TWOBYC LLC	0337	186	5		00450000	04859	01165	2	653 TENTH ST
TWP OF LYNDHURST	0026	13	1		00033200	00380	01380	15C	316 SECOND AVE
TWP OF LYNDHURST NJ	0421	233	1.01			00000	00000	15B	VALLEY BRK AVE (REAR)
TYLIS, RADOMIR & LSKOVA, LUCIE	0078	40	13		00104100	03058	02481	2	649 SIXTH AVE
TYSKIEWICZ, JOHN & VALERIE T.	0178	99	10		00240700	08304	00466	2	625 VALLEY BRK AVE
UDIS, JAMES & ESTRELLA	0401	216	27		00540300	01768	00473	2	731 LEWANDOWSKI ST
UGURLU, AYSE ESRA & MUSTAFA	0329	180	35		00439400	04920	01562	2	337 COPELAND AVENUE
UHLES, GARRY	0035	17	8		00045000	08485	00400	2	420 RUTHERFORD AVENUE
UHLICK, MICHAEL & CHRISTIE, LYNNE	0146	76	17		00197100			2	423 FERN AVE
UHNIAT, MARK A	0336	184	9		00448500	08482	00467	2	331 THOMAS AVE
UK-US ENTERPRISES LLC	0075	38	30.01			05489	01112	4A	58-70 RIDGE ROAD
ULTIMO, ADOLFO & JILL	0052	26	24		00067500			2	539 LAKE AVE
UMANA, WILBER E	0192	106	5		00257400	03119	01718	2	216 ORIENT WAY
UNITED PRESBYTERIAN CHURCH THE	0270	151	29		00366200			15D	509 RIDGE RD
UNKNOWN	0002	1	16					1	RIVERSIDE AVENUE
UNKNOWN	0020	9	22					1	SECOND AVENUE
UNKNOWN	0030	15	21					1	SECOND AVENUE
UNKNOWN	0030	16	3					1	LIVINGSTON AVENUE
UNKNOWN	0039	19	6					1	RAILROAD
UNKNOWN	0041	20	16					1	DELAFIELD AVENUE
UNKNOWN	0047	23	45					1	SECOND AVENUE REAR
UNKNOWN	0052	27	6					1	FIFTH AVENUE
UNKNOWN	0053	28	1.02					1	FAFAYETTE PLACE
UNKNOWN	0054	28	12					1	SIXTH AVENUE
UNKNOWN	0055	28	32					1	LAFAYETTE PLACE
UNKNOWN	0094	49	23					1	FERN AVENUE
UNKNOWN	0110	57	32					15A	LYNDHURST AVENUE
UNKNOWN	0111	57	43					15A	LYNDHURST AVENUE
UNKNOWN	0113	58	38					15A	WILLOW AVENUE
UNKNOWN	0123	62	28					15A	TRAVERS PLACE
UNKNOWN	0128	65	19					15A	ORIENTAL PLACE
UNKNOWN	0133	67	19					15A	VALLEY BROOK AVENUE
UNKNOWN	0202	112	20.02					15A	LAFAYETTE PLACE
UNKNOWN	0209	117	20					15A	WILLOW AVENUE
UNKNOWN	0219	124	5					15A	FERN AVENUE
UNKNOWN	0231	130	10					15A	FOREST AVENUE
UNKNOWN	0237	132	22					15A	PAGE AVENUE
UNKNOWN	0238	132	46					15A	NEW STREET
UNKNOWN	0239	133	3					1	NEW STREET
UNKNOWN	0245	135	17					15A	PAGE AVENUE
UNKNOWN	0249	138	15					15A	POST AVENUE
UNKNOWN	0289	160	23					15A	FOURTH STREET



TAXING DISTRICT NO. 32 LYNDHURST

COUNTY NO. 02 BERGEN

NAME OF OWNER ADDITIONAL OWNERS	PAGE NO.	BLOCK NO.	LOT NO.	LOT QUALIF.	ACCOUNT NO.	DEED BOOK	DEED PAGE	CLASS	PROPERTY LOCATION
UNKNOWN	0290	160	24					15A	FOURTH STREET
UNKNOWN	0311	170	27					15A	RIVERSIDE AVENUE
UNKNOWN	0376	207	29.02					1	FIFTH AVENUE
UNKNOWN	0379	207	63					1	FIFTH AVENUE
UNKNOWN	0385	210	10					1	KINGSLAND AVENUE
UNKNOWN	0392	213	7					1	TEN EYCK AVENUE
UNKNOWN	0418	231	1.03					15A	WALL STREET W.
UNKNOWN	0423	235	10					15A	MEADOWLANDS
UNNIKRISHNAN (ETAL), RAJIV	0133	67	18.01	C0032		00688	01424	2	270 STUYVESANT AVENUE
UNNIKRISHNAN, RAJIV ETAL	0118	60	32.02		00159600	05165	01125	2	274 WILLOW AVE
URBANSKI, KRZYSZTOF & KAMILA	0151	78	1.01	C0110	00202500	03370	02332	2	250 GRANT AVE
URGILES, MAURO & ARLENE	0037	18	6		00047800	02778	00571	2	414 SIXTH AVE
URGINO, ROLAND P & NAOMI B	0019	9	10.01	C0014	00023804	08197	00670	2	109-111 STUYVESANT AVE
URGOLA, PETER J.JR. & ANGELA	0208	117	12		00279800	07934	00386	2	144 PAGE AVE
URIBE VALENCIA, LUIS & URIBE, LEIDY	0274	152	53		00371700	04273	01832	2	439 PAGE AVE
URSO, ARTHUR A & JOSEPHINE I	0263	147	8		00356400	08408	00626	2	523 OCTAVIA PL
URUCHIMA, LUIS & NUBE ETAL	0297	166	13		00403400	04768	00855	2	721 MARIN AVE
US BANK TRUST NA TRSTE	0303	170	9	C1003	00406700	02644	00243	2	735 RIVERSIDE AVE
UYBG LLC	0317	178	5		00422500	05370	01099	2	118 COPELAND AVE
VACCA, MICHAEL	0225	125	21.02		00302500	02175	01150	2	405 STUYVESANT AVE
VACCA, PETER & MARY JANICE	0173	95	13.01		00234100	03205	01251	2	230 IRVING PL
VACCARELLA, IDA	0329	180	32		00439100	02841	02357	2	351 COPELAND AVE
VACCARI, DAVID V. & ROSEMARIE	0064	33	30		00084500			2	521 THIRD AVE
VAGUEIRO, PHYLLIS & FRANK	0176	98	7		00237800	00562	00826	2	263 HARRINGTON AVENUE
VAIL, MICHELE M & JOHN J III	0106	56	21		00143400	00698	00845	2	147 FERN AVE
VALASTRO JR, BARTOLO	0298	166	17		00403800	08298	00101	2	348 LEWANDOWSKI ST
VALDES, DAISY & ALBERTS, JESSICA	0271	152	16		00367800	09498	00158	2	516 FOREST AVE
VALDEZ JR, JUAN & OLIVIA	0156	82	3		00211100	03338	01791	2	281 GREEN AVE
VALDIVIA, DAVID & NAVARRO, MARCELINE	0117	60	23		00158600	03328	02095	2	296 WILLOW AVE
VALENCIA GONZALEZ, JUAN D ETAL	0192	106	11.02		00258100	05393	00771	2	211 NEWARK AVE
VALENTE(ETALS), FRANK(FRANCISCO)	0167	90	5		00226100	01082	02146	2	534 FREEMAN ST
VALENTE, ANTHONY F ETAL	0316	177	1		00420400	02060	02179	2	240 SANFORD AVE
VALENTE, FRANCISCO & CATARINA	0172	94	9		00232100	01833	00928	2	635 MILTON AVE
VALENTE, FRANK	0025	11	15		00032000	00350	00186	2	327 SECOND AVE
VALENTE, FRANK (ETALS)	0045	23	17		00059100	01894	02098	2	532 SECOND AVE
VALENTE, JOHN J TRSTE	0192	106	12		00258200	05296	01589	2	213 NEWARK AVE
VALENTE, JOHN J TRSTE	0198	110	24		00266100	05387	00677	2	212 NEWARK AVE
VALENTE, MARCELLA	0296	166	1		00402300	09469	00422	2	346 LEWANDOWSKI ST
VALENTE, MICHELLE & JUSTIN	0028	14	7		00034800	04244	01155	2	360 SECOND AVE
VALENTIN JR., MILTON	0350	191	6.01		00468600	01564	00796	2	372 ROOSEVELT AVE
VALENTIN, ALEXIS & MARILYN MATIAS-	0219	123	28		00294700	03942	00629	2	174 POST AVE
VALENTIN, MIGUEL	0069	35	19		00090800	01788	01915	2	645 NEW YORK AVE
VALENTIN, WOODY & GOMEZ-GRANADA, JENNYP	0018	8	11.01		00022600	02427	00337	2	154 JAY AVE
VALENTINE JAMES G SR & ELIZABETH	0119	61	9		00160600			2	305 TRAVERS PL
VALENTINO, LORI ANN	0175	97	8		00236800	00924	00153	2	625 FREEMAN ST
VALENTINO, M & VALENTINO, M.J. & C.C.	0296	165	13		00402100			2	352 THIRD ST
VALENZUELA, MARIA PAULA	0041	20	9		00052900	04703	01266	2	425 THIRD AVENUE
VALEO, JOHN & LORETTA	0084	43	12		00112000	07999	00517	2	57 ORIENT WAY
VALEO, JOHN & LORETTA	0173	95	8		00233600	08680	00708	2	215 SUMMIT AVE
VALERI, SANDRA	0350	191	1		00468100	07986	00823	2	352 ROOSEVELT AVE
VALERIUS, KATHLEEN R.	0344	188	46		00460900	07130	00006	2	351 HARDING AVE
VALIANTE, DIANNA ONNEMBO	0169	90	22.03		00228000	08721	00862	2	531 GUTHEIL PLACE
VALLADOLID, MICHELLE	0149	77	11		00200300	01494	00266	2	323 CHASE AVE
VALLEJO, ELVIN & MONIKA	0049	25	1		00063500	03474	01941	2	430 LAKE AVE
VALLEY BROOK ESTATES LLC	0148	77	3.01	C0006	00199500	02956	00389	4A	464-470 VALLEY BRK AVE
VALLEY BROOK HOLDING LLC	0165	88	4		00222700	03566	00148	4A	576 VALLEY BRK AVE
VALLEY BROOK INVESTMENTS, LLC	0143	75	7		00192100	08790	00177	4A	418 VALLEY BRK AVE
VALLEY BROOK OFFICE LLC	0148	77	3.01	C0001	00199000	09143	00263	4A	464-470 VALLEY BRK AVE
VALLEY BROOK OFFICE LLC	0148	77	3.01	C0002	00199100	09143	00258	4A	464-470 VALLEY BRK AVE
VALLEY BROOK 1201 SG LLC	0417	229	5		HM00562200	03611	01536	4B	1201 VALLEY BRK AVE
VALLEY P.W. LLC	0421	233	7.03		HM00567300	08140	00403	4B	1150 VALLEY BRK AVE
VALLEY REALTY ASSOC LLC NJ	0421	233	7.01		HM00567100	08203	00887	4B	1050 VALLEY BRK AVE
VALVANO, DIANE & ANTHONY	0335	184	2.01		00447700	02264	01392	2	718 TYLER ST
VALVANO, MICHAEL & CYNTHIA	0330	181	6		00441000	07969	00865	2	326 COPELAND AVE
VALVANO, ANTHONY J & SANDRA A	0239	132	49		00321600			2	516 WILLOW AVE
VALVANO, MICHAEL & GAO, JINGUANG	0394	213	25.01		00529600	04952	01425	2	744 FOURTH ST
VAN DYKE, MARY ANN	0230	130	3		00310600	08648	00377	2	445 STUYVESANT AVE
VAN THOL, GARY	0150	77	30		00202100	09615	00133	2	326 GRANT AVE

TAXING DISTRICT NO. 32 LYNDHURST

COUNTY NO. 02 BERGEN

NAME OF OWNER ADDITIONAL OWNERS	PAGE NO.	BLOCK NO.	LOT NO.	LOT QUALIF.	ACCOUNT NO.	DEED BOOK	DEED PAGE	CLASS	PROPERTY LOCATION
VAN WAGNER, MARGUERITE	0096	51	1		00129600	07504	00352	2	100 TONTINE AVE
VANCE,AUSTIN TYLER ETAL	0036	17	18		00046000	05040	00789	2	7 LAFAYETTE PL
VANEGAS, GLORIA&CYRIL,ASHRAF	0183	102	19		00245800	04909	01405	2	664 VALLEY BRK AVE
VANSOVICH (ETAL), JANINA	0290	161	11		00394100	08404	00084	2	535 THIRD ST
VANWINKLE & LIGGETT	0002	1	15		00001700			1	RIVERSIDE AVE
VARACALLO, ANTHONY J & YVETTE M	0389	211	21.02		00523300	07696	00602	2	609 TEN EYCK AVE
VARELA-PEREZ, BARBARA	0323	179	27		00431000	01086	01801	2	240 KINGSLAND AVE
VARELA,JAN MICHAEL& TARA	0257	143	9		00346800	04128	00310	2	366 PAGE AVE
VARGAS, ARCELI G & MARIA C	0086	44	10		00114500	08425	00365	2	744 LAKE AVE
VARGAS, JESUS	0348	189	20		00466100	04642	00533	2	323 ROOSEVELT AVE
VARGAS, NERY & GURIDIS, JULIO	0108	57	3		00145400	05476	01329	2	164 VALLEY BRK AVE
VARGAS,FELIZ& YEZENIA	0027	14	4		00034500	04278	01100	2	352 SECOND AVE
VARRENTI,MARCO J & FABIOLA L	0373	206	23		00501600	03747	01250	2	489 JAUNCEY AVE
VASCONCZ, PABLO I & PROANO, TANIA	0323	179	24		00430700	04580	00363	2	232 KINGSLAND AVE
VASQUEZ,MANUEL	0130	66	15		00176200	04545	00515	2	311 TONTINE AVE
VAZ, HERBERTO & YOLANDO ARANA	0232	131	10		00312300	01990	02089	2	228 FOREST AVE
VAZQUEZ SR, JUAN G	0050	26	1		00065300	01376	00955	2	431 LAKE AVE
VAZQUEZ, JAVIEL & VANESSA	0396	214	20		00532600	01528	01132	2	639 TEN EYCK AVE
VAZQUEZ, JOSE RAMON & ANTONIA	0390	212	10		00525100	08699	00307	2	713 FOURTH ST
VAZQUEZ, KELLY A	0020	9	23		00024900	09389	00130	2	140 JAY AVE
VAZQUEZ, MIGUEL & DEBORAH	0068	35	6		00089500	09644	00109	2	618 SECOND AVE
VAZQUEZ, MOISES & EVA	0227	126	10		00305900	08413	00427	2	224 POST AVE
VECCHIONE, PATRICIA	0066	34	16		00086800	08984	00060	2	544 THIRD AVE
VECCO, GUILLERMO J & ANGELA M	0240	133	24		00324100	08584	00057	2	543 PROSPECT PL
VEGA, ADALBERTO & IRIS D	0054	28	20		00071000	05436	00566	2	511 FIFTH AVE
VEGA, JEFFREY A	0239	133	1		00321800	04767	00678	2	556 WILLOW AVE
VEGA, JORGE F & KARINA	0274	152	52.01		00371500	00675	02262	2	445 PAGE AVE
VEGA,SALOME MORALES	0113	58	27		00151900	03994	01398	2	157 VALLEY BRK AVE
VELAOCHAGA, DICK & GLADYS	0269	151	17		00365000	07621	00670	2	516 PAGE AVE
VELARDI,PETER A. & SUSAN A.	0052	26	27		00067900			4A	57 RIDGE RD
VELASCO, SANTOS M & RODRIGUEZ,HELEN	0092	48	13		00123600	02387	00108	2	457 RIVERSIDE AVE
VELASTEGUI, JESSICA & JIMINEZ,ANDRE	0086	44	9		00114400	02070	01956	2	740 LAKE AVE
VELAZCO, LINDSAY (ETAL)	0019	9	10.01		00023809	01586	00001	2	109-111 STUYVESANT AVE
VELAZQUEZ, JOHN J & BONNIE A	0342	188	9		00457200	07981	00827	15F	332 WILSON AVE
VELEZ (ETAL), MATILDE	0370	205	17		00496700	01350	01074	2	502 HARDING AVE
VELEZ, ELIAZAR & NURIA	0120	61	30		00162600	02495	02139	2	205 FERN AVE
VELEZ, MATTHEW A	0281	155	10		00380900	04880	01455	2	457 POST AVE
VELEZ,ROSA-JANNETH	0234	131	36		00314900	03523	01125	2	249 PAGE AVE
VELLORE-RAMESH, DEEPAK ETAL	0346	189	2		00463600	04270	01455	2	846 RIVERSIDE AVE
VELOSO,MIGUEL& GAVE,MELANIE	0361	200	17		00484500	03508	01376	2	660 CHASE AVE
VENDOLA, STEPHEN & COLLEEN	0311	172	6		00414400	08291	00417	2	236 THOMAS AVE
VENDOLA,PATRICIA&GRAZIANO,CAROLYN	0021	10	8		00026400	03566	00698	2	322 RUTHERFORD AVE
VENEZIA, BARBARA	0349	190	9		00467700	07515	00483	2	315 JAUNCEY AVE
VENEZIA, BARBARA	0366	204	2		00491500	08374	00650	2	748 CHASE AVE
VENEZIA, FRANK & NADINE	0329	180	24		00438300	09158	00239	2	379 COPELAND AVE
VENEZIA, KEVIN & POLINA	0292	162	5		00396800	03823	01215	2	724 BLOOMFIELD PLACE
VENIERO, SALVATORE J	0257	143	14		00347400	03892	01968	2	388 PAGE AVE
VENTO, ANTONINO	0123	62	27		00166300	08292	00613	2	342 TRAVERS PL
VENTOSO,JOSE & MANVELA	0004	3	31		00005600			2	115 COURT AVE
VENZON,CLAUDINE& VENZON,MARIA L	0231	131	4		00311700	04909	00926	2	206 FOREST AVE
VERGARA, DIEGO	0394	213	31		00530200	09257	00415	2	722 FOURTH ST
VERLINGO, FREDERICK & CAROL	0301	170	4.01		00406421	07350	00027	2	651 RIVERSIDE AVE
VERMA, PRAVEEN&KAJAL	0312	172	14		00415200	04923	00312	2	788 RIVERSIDE AVE
VERMAN, PRAVEEN	0275	153	7		00372600	00572	00075	2	448 POST AVE
VERMEAL, ANN	0226	126	2		00305100	07861	00463	2	204 POST AVE
VERNAZZA,MARTHA C	0199	111	14		00267900	03617	01345	2	821 PENNSYLVANIA AVE
VERNEY, MICHAEL & DONNA	0357	196	4		00479000	08722	00126	2	458 KINGSLAND AVE
VERNIDIS, ERICA & YRIGOY, JAY	0122	62	19		00165600	02896	00494	2	249 FERN AVE
VESPOLI (ETAL), MARY JEAN	0294	164	3.01		00400000	08442	00714	2	701 PAGE AVE
VESPUCCI, VINCENT A	0301	170	4.01		00406420	09266	00010	2	651 RIVERSIDE AVE
VETERANS FOREIGN WARS INC	0167	89	11		00225500			15D	523-527 VALLEY BRK AVE
VETERANS SQUARE 2016 LLC C/O RYAN,L	0154	79	1		00207800	02251	00522	4A	530-560 NEW YORK AVE.
VIANA, RITA	0351	191	16.02		00469700	05113	00052	2	353 JAUNCEY AVE
VICARIO, DOMENICO & DIORO, ROSINA	0378	207	47		00507800	02732	00500	2	754 SIXTH ST
VICENTE, ANTONIO F	0206	116	1.04		00276500	02430	00936	2	14 PAGE AVE
VICTALICAS LLC	0060	31	16		00079100	03367	02440	4A	37 RIDGE RD
VIDINHA, DEOLINDA NOGUEIRA	0024	10	43		00030100	03840	01558	2	18 STUYVESANT AVE
VIETNAMESE ALLIANCE CHURCH	0173	95	12		00234000	05052	00025	15D	651 MILTON AVE

TAXING DISTRICT NO. 32 LYNDHURST

COUNTY NO. 02 BERGEN

NAME OF OWNER ADDITIONAL OWNERS	PAGE NO.	BLOCK NO.	LOT NO.	LOT QUALIF.	ACCOUNT NO.	DEED BOOK	DEED PAGE	CLASS	PROPERTY LOCATION
VIGNA, EVELYN MARIE TRSTES/ETALS	0279	154	28		00379000	03646	00583	2	525 FOREST AVE
VILA, FRANCISCO & MARIA	0091	46	21.01		00121600	04436	00001	2	731 NEW YORK AVE
VILA, FRANCISCO & MARIA N	0042	21	11		00054800	01483	02122	2	426 THIRD AVE
VILANOVA, MANUEL (ETALS)	0116	59	30		00155900	01583	01647	2	220 WEBSTER AVE
VILAR, BRANDON D	0079	41	3		00105600	04237	01960	2	706 RUTHERFORD AVE
VILCHOCK, JOHN M. & MARY	0228	127	7		00307900			2	209 FOREST AVE
VILLA, CARLOS M & NATHALIA	0009	5	20		00012800	01226	01121	2	52 KEARNEY ST
VILLAGOMEZ, ADRIANA E	0266	149	11		00360300	04183	01139	2	553 SOLLAS COURT
VILLALTA-SAENZ, MATILDE ETAL	0414	222	32		00558000	02461	00231	2	725 SCHUYLER AVE
VILLANI III, ANTHONY ETAL	0149	77	23		00201400	02302	00287	2	429 FERN AVE
VILLANI, TROY & RHONDA	0177	98	14.02		00238600	08383	00037	2	287 HARRINGTON AVE
VILLANI, J. N & G	0327	180	3		00436200			2	304 KINGSLAND AVE
VILLANO JR, GEORGE	0251	140	12		00338500	00882	00282	2	415 POST AVE
VILLAREALE, STEPHEN & MARIA	0333	182	7		00445300	08459	00229	2	326 SANFORD AVE
VILLAREALE, STEVEN & DEBORAH	0124	63	10		00168300	07944	00828	2	295 STUYVESANT AVE
VILLEGAS, ANA M	0274	152	46		00370900	08850	00182	2	501 PAGE AVE
VINCENZINO, ADRIENNE	0012	6	11.01	C0006		09346	00200	2	45-49 STUYVESANT AVENUE
VINCENZINO, JOANN ETALS	0188	104	5		00251300	03946	00530	2	714 NEW YORK AVE
VINCENZINO, JOSEPH V. & JO ANN	0344	188	39		00460200			2	379 HARDING AVE
VINUEZA, ALONSO	0227	126	13		00306200	04437	00814	2	232 POST AVE
VIOLANTE, ROSE	0361	200	11		00483900			2	449 THOMAS AVE
VIROSTKO, PETER	0150	77	32		00202200	04624	00022	2	324 GRANT AVE
VISCOMI, MARCELLO L	0215	120	2.01			04439	01260	2	442 ALDER STREET
VISONE, GAIL E.	0398	215	13		00535200			2	621 LEWANDOWSKI ST
VITALE, DANIELLE NARDIN	0013	6	11.01	C0013		04237	01819	2	45-49 STUYVESANT AVENUE
VIVENZIO, ELIZABETH ETAL	0170	93	8.01		00230100	04212	00452	2	219 FURMAN PL
VIZONTI ENTERPRISES LLC	0155	80	8		00208800	04552	00255	4B	485 VALLEY BRK AVE
VIZUETA, JUAN A. & MARIA J.	0008	4	40.01		00010900			2	14 RIVERSIDE AVE
VLAJEVSKI, VANE & PANOVA, SVETLANA	0099	52	12		00132700	05038	01011	2	231 PEABODY AVE
VOLPE, GAIL MARIE	0089	46	3		00119600	07964	00332	2	158 SUMMIT AVE
VOLPI, NANCY E	0176	98	8		00237900	08377	00858	2	265 HARRINGTON AVE
VON RAPACKI, GEORGE R. & JO ANN	0252	141	17		00340400			15F	446 GRANT AVE
VOZA, DAVID & CHRIS ANN	0032	16	28		00041000	08203	00498	2	49 DELAFIELD AVE
VUOCOLO, RITA F.	0033	16	34.02		00041700			2	361 LAKE AVE
VUONO, FRANK	0315	176	5		00420100	02065	00023	2	711 MEYER AVE
VUONO, JAMES A. & LINDA A.	0115	59	27		00155600	07523	00397	2	236 WEBSTER AVE
W PROPERTIES LLC	0382	209	19		00514200	01295	00405	4A	633 RIDGE RD
W.P.S. II, L.L.C. LTD LIABILITY KLEI	0421	233	7.04		HM00567400	07763	00758	4B	1170 VALLEY BRK AVE.
WACHLACZENKO, ANETA	0114	59	12.01		00154200	01850	02309	2	217 JAY AVENUE
WACOAL AMERICA, INC.	0417	227	2		00561300	07969	00565	4A	50 POLITO AVE
WADHWA, JYOTSNA	0069	35	22		00091100	09597	00168	2	635 NEW YORK AVE
WADHWA, JYOTSNA (S SOHAL)	0148	77	5		00199700	02703	00676	2	474 VALLEY BRK AVE
WADLE, STEPHEN K.	0290	161	7		00393700	07974	00240	2	519 THIRD ST
WAGH, SANDEEP & MARTHA	0045	23	18		00059200	00707	01109	2	536 SECOND AVE
WAGH, SANDEEP & MARTHA	0295	165	4		00401200	02198	02267	2	351 LEWANDOWSKI ST
WAGNER, EDWARD FRANCIS	0209	117	15		00280100	07907	00305	2	152 PAGE AVE
WAGNER, PHILIP W	0234	131	47		00316000	03437	00617	2	217 PAGE AVE
WALBORN, RONALD C & WANDA F	0093	49	15		00125500	03365	00299	2	335 WATSON AVE
WALCZAK, JADWIGA	0242	134	2		00326400	08726	00479	2	270 PAGE AVE
WALKA, RACHEL	0368	204	24		00493600	00576	01055	2	507 HARDING AVE
WALL VALLEY ASSOC %R.S.KNAPP CO	0187	103	10		00250500	08133	00210	4B	725 VALLEY BRK AVE
WALL VALLEY ASSOC %R.S.KNAPP CO	0417	229	1		HM00561900	08133	00213	4B	1000 WALL STREET WEST
WALL 1099 HOLDINGS LLC NJ	0417	228	1.001		HM00561500	04096	01292	4B	1099 WALL STREET WEST
WALLACE, EUGENE T & REGINA T	0369	205	1		00495100	04886	00225	2	764 CHASE AVE
WALLING, ROBERTA E	0345	189	2	C0001	00462300	02077	02438	2	846 RIVERSIDE AVE
WALSH, MARGARET ALICE	0368	204	36		00494700			2	451 HARDING AVENUE
WALTERS, GEORGE & ALYSON	0068	35	15		00090400	09123	00606	2	646 SECOND AVE
WAN, PENG & WANG, YING	0011	6	8	C0003		02272	02248	2	33 STUYVESANT AVENUE
WANG, IAN	0305	170	10	C0021	00408905	00124	00413	2	747 RIVERSIDE AVE
WANG, IAN	0306	170	10	C0075	00408925	00124	00417	2	747 RIVERSIDE AVE
WANG, MINHONG & MIN W	0177	98	17		00238900	02099	02367	4A	292 RIDGE RD
WANG, MINHONG & MIN W	0177	98	18		00239000	02099	02367	4A	288 RIDGE RD
WANGCHUK, TSERING & UDAS, SWOSTI	0059	30	19		00077100	04955	00130	2	531 SIXTH AVE
WANGMO, LOBSANG & SODPA, TENZIN	0388	211	7		00521800	04902	00055	2	618 KINGSLAND AVE
WARREN, GERARD M. & DONNA	0066	34	25		00087700	07518	00409	4C	549 SECOND AVE
WARTEL, ANTHONY A	0177	98	14.01		00238500	04082	01792	2	285 HARRINGTON AVE
WARTEL, DAVID J & LORI A	0110	57	35		00148500	08136	00481	2	330 LYNDHURST AVE
WARTEL, MICHAEL & LIBERA LEE	0229	127	9		00308100	01012	01707	2	203 FOREST AVE

TAXING DISTRICT NO. 32 LYNDHURST

COUNTY NO. 02 BERGEN

NAME OF OWNER ADDITIONAL OWNERS	PAGE NO.	BLOCK NO.	LOT NO.	LOT QUALIF.	ACCOUNT NO.	DEED BOOK	DEED PAGE	CLASS	PROPERTY LOCATION
WASSEF, RAGAE & MARY	0377	207	40		00507000	04699	00202	2	782 SIXTH ST
WASSERMAN, BRIAN & QUMEI, KHOLOD	0118	60	26		00158900	05033	01574	2	290 WILLOW AVE
WEAVER, J SCOTT & NICOLE	0037	18	12		00048300	03395	01745	2	23 LAFAYETTE PL
WEBB, KEVIN G	0340	187	41		00455000	04663	00613	2	357 WILSON AVE
WEBSTER, KELLIE MAREE TRSTE	0243	134	22		00328500	05390	00604	2	516 PROSPECT PL
WEDDERBURN, CHRISTINA	0144	75	25		00194100	03263	00725	2	342 WEART AVE
WEIDIG, LESLIE	0136	69	4		00183000	01738	00653	2	346 VALLEY BRK AVE
WEISS, THOMAS R. & DORA F.	0391	212	19		00526000	07551	00981	2	745 FOURTH ST
WELLS, WILLIAM	0396	214	17		00532300	05279	00147	2	649 TEN EYCK AVENUE
WELLS, PATRICK K & GARLOCK, BENJAMIN D	0050	26	7		00065900	03045	01549	2	461 LAKE AVE
WENG (ETAL), XIANG MING	0004	3	25		00005000	08329	00984	2	127 COURT AVENUE
WENTWORTH MANAGEMENT LLC	0210	117	37.01		00283000	05109	00278	2	117 KINGSLAND AVE
WENTWORTH MANAGEMENT LLC	0210	117	40.01		00283200	05109	00458	4A	540 RIVERSIDE AVE
WENTWORTH MANAGEMENT LLC	0211	117	41		00283300	05109	00266	4B	530 RIVERSIDE AVE
WERNER, MARILYN	0040	19	23		00051900	08737	00083	2	401 LAKE AVE
WERRELL, EDWARD	0122	62	13		00165000	04310	01180	2	337 STUYVESANT AVE
WERRELL, EDWARD & KATHRYN	0120	61	25		00162100	08190	00151	2	347 TRAVERS PL
WERTALIK, CLAIRE . M	0251	141	7		00339100			2	404 POST AVE
WESELOH, ROSEMARY & FRISINA, LORI	0188	104	3		00251500	00730	00408	2	211 MOUNTAIN WAY
WEST, STEVEN M & BILLIE J (RHODEY)	0003	3	8		00003100	05272	00496	2	116 LAKE AVE
WESTERFIELD, KENNETH R. & BEVERLY	0308	170	16	C0203	00410100	07290	00329	2	779 RIVERSIDE AVE
WEY, THAIN YANG	0014	6	31		00017500	00114	00161	4B	56 PARK AVE
WHELAN, VALENTINA P	0406	218	8		00546500	03141	01246	2	726 ELIZABETH AVE
WHITE GREGORY E	0391	212	17		00525800	04882	00251	2	739 FOURTH ST
WHITE, ANTHONY E & LISA M	0149	77	16		00200700	01622	02365	2	339 CHASE AVE
WHITE, CAROL B.	0279	154	24		00378600	07901	00072	2	543 FOREST AVE
WHITE, GARY J. & ANGELA	0247	137	12		00333600	07327	00945	2	443 WEART AVE
WHITFORD PROPERTIES LLC	0060	31	15		00079000	02855	01791	4A	35 RIDGE RD
WHITFORD, WILLIAM M. & BARBARA J.	0344	188	36		00459900	07865	00796	2	403 HARDING AVE
WIELGUS JR, WALTER J	0179	100	5		00242200	08288	00945	2	273 WARREN ST
WIENCLAW, JONATHAN & JACQUELINE	0106	56	14		00142700	03662	01033	2	327 LYNDHURST AVE
WIERCISZEWSKI (ETALS), RICHARD	0040	19	18		00051500	00747	00686	2	413 LAKE AVE
WIESE, RONALD E. & PHYLLIS	0408	219	17		00549600			2	618 LEWANDOWSKI ST
WIGGINS, TEMICKA & ROMER, JASON	0259	144	1		00349700	04698	01025	2	524 WEART AVE
WILLEMSSEN (ETAL), MARIE J	0085	43	24		00113200	09366	00163	2	68 SUMMIT AVE
WILLIAM, JOAN ITA	0115	59	22		00155100	03186	01919	2	187 TONTINE AVE
WILLIAMS, KELLY DEANE	0253	142	8		00341300	08743	00563	2	378 FOREST AVE
WILLIAMS, MARIO	0139	70	5		00186900	03906	00236	2	297 PINE ST
WILLOW LLC	0209	117	27		00281200	03402	01005	2	535 WILLOW AVE
WILSON (ETALS), LUCILLE M	0357	196	1		00478700	00222	01671	2	448 KINGSLAND AVE
WILSON HOLDINGS LLC	0261	145	3		00352900	01335	01697	2	520 TENTH ST
WILSON, FRANK RYAN	0259	143	33		00349400	04599	00902	2	516 WEART AVE
WILSON, LUCILLE M	0409	221	1		00551300	00207	00797	2	624 FIRST ST
WILSON, PATRICE C	0201	112	10		00269800	01447	00730	2	285 LAFAYETTE AVE
WILSON, RICHARD J	0062	33	4		00082100	05258	00466	2	510 LAKE AVE
WILSON, RAYMOND G.	0212	118	17		00285200			2	160 FOREST AVE
WINESTER, SUE	0228	127	2		00307500	03111	00286	2	444 WILLOW AVE
WINPOL LLC	0310	170	22.07		00413200	00864	02229	2	26 BOGLE DRIVE
WISNIEWSKI (ETAL), MARY ANN	0331	181	10		00441500	08376	00357	2	346 COPELAND AVE
WISNIEWSKI, ADAM G & MARIA POLLATOS-	0413	222	22		00556900	04974	01229	1	714 OLIVE ST
WITH PRIDE TRUST	0331	181	15		00442100	04947	01670	2	370 COPELAND AVE
WITT, THOMAS & KAREN O.	0347	189	6		00464700	07236	00766	2	332 HARDING AVE
WLIB TOWER LLC	0422	233	9		00566200	01701	01459	4B	1400 VALLEY BRK AVE
WNOROWSKI, ANN	0137	69	22		00184900	07137	00904	2	333 FERN AVENUE
WNOROWSKI, PAWEL & GOLDA, K.	0045	23	12		00058500	00343	01394	2	508 SECOND AVE
WOJCIK, JAMES	0391	212	23		00526400	08249	00284	2	609 UNION AVE
WOJCIK, YOLANDA	0309	170	18.01	C0016	00411700	02470	01720	2	825 RIVERSIDE AVE
WOJDAT, EDYTA	0094	49	16		00125600	03425	00966	2	337 WATSON AVE
WOLF, MARIE E.	0061	32	2		00080700	07950	00260	2	50 JACKSON PL
WOLF, SCOTT	0046	23	33		00060700	08356	00570	4A	571 NEW YORK AVE
WOLF, GEORGE E, JR & CAROL	0221	124	32		00297900			2	171 POST AVE
WOLSKO, ANTHONY E	0245	136	5		00330900	08755	00045	2	320 FOREST AVE
WON, JOANNE	0182	102	6.01	C0017		01982	01178	2	630 VALLEY BRK AVE
WONG, CINDY MAN YEE	0290	161	13		00394300	03650	01671	2	643 KINGSLAND AVE
WONG, RICHARD & UDDIN, BIPASHA	0135	68	26		00181700	03682	00963	2	342 STUYVESANT AVE
WOO, DAVID & CHONG, LYDIA	0030	16	5		00038600	05391	00454	2	344 RUTHERFORD AVENUE
WOODMONT TWO TERMINAL LLC	0416	226	1		HM00560300	04884	00698	4B	2 TERMINAL ROAD
WOODMONT TWO TERMINAL, LLC	0417	226	17		00561000	04884	00698	4A	MEADOW ROAD



TAXING DISTRICT NO. 32 LYNDHURST

COUNTY NO. 02 BERGEN

NAME OF OWNER ADDITIONAL OWNERS	PAGE NO.	BLOCK NO.	LOT NO.	LOT QUALIF.	ACCOUNT NO.	DEED BOOK	DEED PAGE	CLASS	PROPERTY LOCATION
WOODS, PATRICIA ANN	0366	203	41		00491000	01554	02025	2	447 WILSON AVE
WOOLIS, ARTHUR N. & BARBARA A.	0007	4	20		00008800			15F	49 KEARNEY ST
WOOLIS, WILLIAM N & LORI	0079	40	18		00104600	08612	00293	2	631 SIXTH AVE
WORMKE, ROSEMARY	0352	192	14		00471600	05526	01245	2	781 CHASE AVE
WORRALL, MARTIN	0103	54	22		00138000	08360	00490	2	220 PARK AVE
WOYCE, CONRAD R & NANCY E	0039	19	4		00050100	08461	00345	2	56 DELAFIELD AVE
WRINN, ANN	0339	187	31		00454000	08380	00531	2	397 WILSON AVE
WROBLEWSKI, MICHAL	0396	214	19		00532500	04427	00565	2	643 TEN EYCK AVE
WROCENSKI, JOHN & JOZEFA	0230	129	7.02		00310100			2	247 FOREST AVE
WRONKO, EUGENE M. & COLLEEN D.	0018	9	3		00023100			2	108 JAY AVE
WU, LIZHUO & WONG, AMY	0173	95	14		00234300	02730	01473	2	222 IRVING PL
WU, ZIHAN	0019	9	10.01	C0025	00023811	03637	01262	2	109-111 STUYVESANT AVE
WUSYK, STNALEY & LAURA	0095	49	32		00127100	08582	00821	2	332 RIVERSIDE AVE
WUSYK, THOMAS	0036	17	24		00046600	01081	00271	2	415 SIXTH AVE
WYNNE, BARBARA JEAN	0309	170	18.01	C0213	00410800	09048	00059	2	825 RIVERSIDE AVE
XANTHOS, DEMETRIOS & LYNN M	0031	16	14		00039500	04787	01292	2	372 RUTHERFORD AVE
XANTHOS, DEMETRIOS & LYNN M	0197	110	13		00264900	04787	01263	2	237 VAN BUREN ST
XANTHOS, DEMETRIOS & STRATIS	0005	3	33		00006200	03469	01910	2	152 RIVERSIDE AVE
XANTHOS, GEORGE & ELAINE	0045	23	11		00058400	05128	00525	2	504 SECOND AVENUE
XANTHOS, GEORGE & ELAINE	0288	160	7		00391700	09121	00551	2	627 PAGE AVE
XANTHOS, KATHY	0199	111	12		00267600	01472	00267	2	829 PENNSYLVANIA AVENUE
XHELO, JIMMY S & MAJLINDA	0121	62	1		00163900	03350	00450	2	228 VALLEY BRK AVE
XIAO, MEIZHEN	0163	86	18		00220200	05308	01934	2	342 GREEN AVE
XIRIO PROPERTIES LLC	0359	197	13		00481300	05453	01425	2	640 CHASE AVE
YA BING HUNG REVOCABLE TRUST	0316	177	12		00421400	04071	00270	2	731 STUYVESANT AVE
YAAQOUB, NAHED S	0313	174	1		00417000	04064	01024	2	110 SANFORD AVENUE
YADGAROV, RAFAEL & REGINA	0064	33	27		00084200	08306	00059	2	529 THIRD AVE
YAGIZ, CEM & FULYA	0202	113	2.01	C0011	00271000	09035	00119	2	855 VALLEY BRK AVE
YALLO, ANTHONY JR & KELLY	0102	54	17		00137500	08706	00537	2	234 PARK AVE
YAMOUT (ETAL), OSAMA N	0280	155	3		00380200	00146	02204	2	508 FERN AVE
YAN, ZHIHUI	0152	78	1.01	C0330	00204500	01705	00783	2	250 GRANT AVE
YANCHA, NELLY MARISOL FONSECA ETAL	0237	132	26		00319400	04828	00767	2	260 PAGE AVE
YANDOLA, STEPHANIE	0316	176	7		00420300	01884	00055	2	708 CEDAR STREET
YANES, KEVIN BERTIN & ANA MARLENY	0019	9	10.01	C0024	00023810	05276	01635	2	109-111 STUYVESANT AVE
YANG, JAMES K	0023	10	32		00029000	04610	00717	2	56 STUYVESANT AVE
YANG, LULING & LI, TAO	0095	49	30		00126900	02331	02333	2	336 RIVERSIDE AVE
YANG, MICHELLE & WONG, WAI K	0253	142	5		00341000	05165	01233	2	374 FOREST AVENUE
YANG, NINA & STEPHANE	0049	25	7		00064200	00834	02103	2	450 LAKE AVE
YANIERO, MARC & HAMIDA	0195	109	3		00261500	01207	02182	2	257 VAN BUREN STREET
YANKAUSKAS, ROBERT E. & PATRICIA	0148	77	6		00199800			4C	478 VALLEY BRK AVE
YANNETTI, BRITTANY M	0193	106	21.01		00259500	03893	01714	2	252 ORIENT WAY
YANNITSADIS, GEORGE & JEAN A	0410	221	7.01	C0105	00552600	08241	00244	2	623 SCHUYLER AVENUE
YANOSEY, THOMAS & CAROLYN A.	0140	70	23		00188600	07701	00846	2	276 LIVINGSTON AVE
YARAHMADI (ETALS), MASOUD	0261	145	9		00353500	09429	00471	2	575 CHASE AVE
YASINSKI (ETAL), LINDA	0238	132	40		00320800	08291	00533	2	231 NEW STREET
YASINSKI, LINDA	0298	168	2		00404500	07493	00171	2	446 LEWANDOWSKI ST
YASINSKI, O'LINDA ETALS	0278	154	14.02	C0019	00377500	05333	00185	2	439 RIDGE RD
YASOSKY, THOMAS W.	0208	117	1.01	C0024	00278700	08009	00261	2	500 RIVERSIDE AVE
YASOSKY, THOMAS G.	0198	110	18		00265500			2	242 NEWARK AVE
YESILYURT, TURGUT Z	0095	49	35		00127400	02091	01097	2	324 RIVERSIDE AVE
YFANTIS, THOMAS	0081	42	3		00108400	05207	00266	2	714 SIXTH AVE
YIU, JUEY CHANG	0177	98	20		00239200	08062	00038	4A	278-284 RIDGE ROAD
YLLATOPA, CESAR G ETAL	0240	133	21		00323800	04061	01531	2	527 PROSPECT PL
YOCHIM, VICTOR	0380	208	22		00511400	08560	00993	2	754 FIFTH ST
YONKE, ERIKA	0202	113	2.01	C0018	00271700	01443	01419	2	855 VALLEY BRK AVE
YOON, AUSTIN H	0301	170	4.01	C0230	00406430	03526	01085	2	651 RIVERSIDE AVE
YOUNG, ALVIN & MARY ELLEN	0409	220	10		00550900	07330	00688	2	747 ELIZABETH AVE
YOUNG, JOHN & ELLEN	0188	104	12		00251900	08375	00718	2	229 MOUNTAIN WAY
YOUNG, THOMAS & CATHERINE	0007	4	24		00009200			2	117 LAKE AVE
YOUSSEF, MAGDA ETALS	0051	26	15		00066700	03661	01086	2	511 LAKE AVE
YU, WAN ON & HOI YEN	0060	31	14		00078900	00925	02373	4A	33 RIDGE RD
YUDICHAK, BRIAN	0115	59	24		00155300	03118	00676	2	181 TONTINE AVE
YUNGA, VICTOR & MARIA P	0100	52	22.01		00133800	04514	00558	2	228 RIVERSIDE AVE
YUSCHAK, KATIA DOMINSCHER	0232	131	18		00313100	05307	01696	2	254 FOREST AVE
YZ REALTY LLC	0315	175	3.02		00419300	05463	01449	2	707 CEDAR STREET
ZABOJSKY, FABIANA & NOVAK JUSTO	0040	19	22		00051800	00314	00563	2	405 LAKE AVE
ZACCAGNINO, DANIELLE	0120	61	22		00161800	04074	00766	2	339 TRAVERS PL
ZACHARY, GARY & PAULA	0076	39	10		00100500			2	636 SIXTH AVE

TAXING DISTRICT NO. 32 LYNDBURST

COUNTY NO. 02 BERGEN

NAME OF OWNER ADDITIONAL OWNERS	PAGE NO.	BLOCK NO.	LOT NO.	LOT QUALIF.	ACCOUNT NO.	DEED BOOK	DEED PAGE	CLASS	PROPERTY LOCATION
ZAGATA, MICHAEL & NORA	0252	141	14		00340100			2	409 FOREST AVE
ZAINO, JUAN C	0117	60	16		00157800	09600	00296	2	287 TRAVERS PL
ZAJKOWSKA, MAGDALENA	0411	221	9.01	C0001	00553100	05019	01107	2	635 SCHUYLER AVENUE
ZAMBITO, CHRISTOPHER & CAROL	0040	19	24		00052000	01975	00581	2	399 LAKE AVE
ZAMBRANO, CHRISTIAN F	0125	63	14		00168700	04584	01231	2	229 VALLEY BRK AVE
ZAMBRANO, GIOCONDA	0048	24	6		00062300	08747	00561	2	125 JENNESS PL
ZAMBRANO, MAURO O & MERCEDES A	0002	3	2		00002600	08284	00245	2	102 RIVERSIDE AVE
ZAMORA, MYNOR & LORI	0068	35	18		00090700	07759	00908	2	649 NEW YORK AVE
ZAMPITELLI, AZENETH ETAL	0170	91	11		00229200	05138	01449	2	549 FREEMAN ST
ZANCA, TINA	0033	16	41		00042400	07636	00805	2	335 LAKE AVE
ZANCA, TINA	0033	16	45		00042800	04060	00336	2	52 LIVINGSTON AVE
ZANCA, TINA	0009	5	13		00012100	04885	01230	2	123 LAKE AVE
ZANUBA REALTY LLC	0046	23	25		00059900	08816	00893	4C	149-151 RIDGE RD
ZARATE, RUBIEL	0356	194	15		00477100	01720	00090	2	612 TENTH ST
ZARCONE (ETC), MARY ANN	0204	114	3		00274500	00645	00820	2	205 MADISON ST
ZARCONE, MARY ANN	0204	114	2		00274400	08156	00405	2	206 LAFAYETTE AVE
ZARILLO, PATRICK A. & JOAN M.	0086	44	17.01		00115200			2	741 THIRD AVE
ZATKOS, ANTHONY	0272	152	28		00369000	09447	00300	4A	469 RIDGE RD
ZAVALA, JANE & CARLOS	0367	204	17		00492900	01920	00214	2	496 WILSON AVE
ZAZA, ANTHONY & DOMINICK	0384	210	2		00516900	09147	00429	2	504 KINGSLAND AVE
ZBUCHALSKI, TINA	0109	57	12		00146300	09209	00378	2	313 WILLOW AVE
ZDANOWICZ FAMILY TRUST	0119	61	17		00161300	05283	01065	15F	325 TRAVERS PL
ZDANOWICZ, ARLENE	0029	15	7		00036400	08020	00851	2	109 DELAFIELD AVE
ZDANOWICZ, R.A. & IRWIN, C.	0057	29	29		00075100	07416	00101	2	12 LAFAYETTE PL
ZDANOWICZ, ROBERT F & DEBORAH A	0347	189	10		00465100	04633	01456	2	348 HARDING AVENUE
ZDEP JR, JOSEPH M & JEAN M	0356	195	1		00477300	08542	00228	2	426 KINGSLAND AVE
ZDEP, JOSEPH	0305	170	10	C0013	00408903	08343	00607	2	747 RIVERSIDE AVE
ZEIBU LLC	0020	9	12		00024000	04329	01843	2	125 STUYVESANT AVE
ZEITOUNIAN, MARK & DEBRA A	0341	187	48		00455700	01745	00004	2	329 WILSON AVE
ZELAYA, ALEXANDER	0161	85	18		00217900	02411	00074	2	344 CHASE AVE
ZEMA, ROSARIA (G ALTILLO)	0133	67	18.01	C0012		02702	00785	2	270 STUYVESANT AVENUE
ZEMBRYSKI, ROSEMARIE ETALS	0285	157	15		00386400	02573	00162	2	617 MARIN AVE
ZEOLI, PETER & ANGELINA	0240	133	15		00323200	08010	00181	2	256 NEW STREET
ZERBONI, DANIEL & ALMA	0258	143	19		00348000	08343	00330	2	371 MAPLE AVE
ZERON, VERONICA & GUSTAVO	0035	17	12		00045400	01492	01049	2	432 RUTHERFORD AVE
ZETA 3 GEN LLC	0069	36	2		00092100	05345	00097	4A	134 RIDGE RD
ZHANG, SHIQI	0012	6	11.01	C0011		01690	02059	2	45-49 STUYVESANT AVENUE
ZHANG, QIANG	0055	28	33		00072200	04342	00124	2	36 LAFAYETTE PL
ZHAO, DI	0182	102	6.01	C0008		01890	00912	2	630 VALLEY BRK AVE
ZHOU, QIANWEI	0393	213	20		00529000	05387	00603	2	739 THIRD ST
ZHUANG, YI	0181	102	1		00244000	08378	00242	4A	300 RIDGE RD
ZIC (TRUST), ANTON	0266	149	13		00360500	00747	00782	2	561 SOLLAS COURT
ZICCARDI, SUSAN C	0096	50	11		00128700	08805	00952	2	111 VALLEY BRK AVE
ZIELINSKI, ANDRZEJ & HENRYKA	0071	37	5		00094800	07298	00935	2	614 LAKE AVE
ZIELINSKI, KAMILA & SWAVEK	0080	41	9		00106200	08707	00473	2	726 RUTHERFORD AVE
ZIEZIULA, GRZEGORZ Z & MAGDALENA	0021	9	31		00025700	02339	01659	2	118 JAY AVE
ZILIANI, GREGG & ZILIANI, JEFF TRST	0112	58	13		00150500	05043	00705	2	283 WILLOW AVE
ZIMMERMANN, VALERIE	0125	63	16			08734	00720	1	STUYVESANT AVE REAR
ZIMMERMANN, VALERIE	0125	63	15		00168800			2	294 TRAVERS PL
ZINCIR, MONICA M&CHRISTOPHER KRIKOR	0217	122	4		00291300	02120	02415	2	441 WILLOW AVE
ZINDANI, FAHMI M	0247	137	9		00333300	04318	00856	2	336 POST AVE
ZIOMEK, JOHN & MAUREEN	0344	188	45		00460800	07292	00467	2	355 HARDING AVE
ZISA, MONICA & SAETA, RICARDO E	0387	210	31		00520000	03292	01594	2	533 PARK PL
ZIZZA, L., KROPA, C. & BANASIAK, D.	0310	170	22.02		00412700	03434	01873	2	6 BOGLE DRIVE
ZOVISTOSKI, EDWARD L. & ELAINE	0247	137	8		00333200			2	332 POST AVE
ZUBAIR, ATIR	0094	49	21		00126100	03166	00114	2	119 FERN AVE
ZUBEL, MICHAEL W. & JUDY	0246	136	13		00331700	07244	00756	2	323 PAGE AVE
ZUMMO, KATHERINE A & PHILIP A	0229	128	6		00308800	05284	00175	2	445 OAK ST
ZUNIGA, CARLOS F & CARMEN	0005	4	1.01		00006800	04342	01322	2	6 RIVERSIDE AVE
ZUNIGA, CHRYSTIAN JULIUS ETAL	0101	53	6		00135200	05175	00758	2	237 PARK AVE
ZYWCZAK (ETAL), WIESLAW	0328	180	20		00437900	08345	00733	2	376 KINGSLAND AVE
10 STUYVESANT AVE LLC	0021	10	2.01		00026000	08829	00530	4A	10 STUYVESANT AVE
104 RIDGE ROAD LLC	0071	37	2		00094500	02269	02148	4A	104 RIDGE RD
107 STUYVESANT LLC	0019	9	9		00023700	02126	00085	4A	107 STUYVESANT AVE
1100 VALLEY BROOK XNJ LLC	0421	233	7.02		HM00567200	04410	01271	4B	1100 VALLEY BRK AVE
111 PARK AVE REALTY LLC	0003	3	11.02		00003500	02913	01427	4A	111 PARK AVE
112 TONTINE AVENUE	0097	51	4		00129900	04843	00493	2	112 TONTINE AVENUE
113 PARK AVE.ASSOC.LLC C/O NIMENSKY	0003	3	11.03		00003600	08041	00100	4C	113 PARK AVE

TAXING DISTRICT NO. 32 LYNDHURST

COUNTY NO. 02 BERGEN

NAME OF OWNER ADDITIONAL OWNERS	PAGE NO.	BLOCK NO.	LOT NO.	LOT QUALIF.	ACCOUNT NO.	DEED BOOK	DEED PAGE	CLASS	PROPERTY LOCATION
122 STUYVESANT AVENUE HOLDINGS LLC	0026	11	24		00032700	03039	01412	4C	122 STUYVESANT AVE
125 CHUBB AVENUE LLC	0418	230	3.01		00562600	02796	01087	4B	125 CHUBB AVENUE
13-15 RIDGE RD LLC C/O GASHI	0058	30	11	T01				4A	13-15 RIDGE ROAD
13-15 RIDGE ROAD LLC	0058	30	11		00076300	03068	00934	4C	13-15 RIDGE RD
13-15 RIDGE ROAD, LLC	0060	31	10		00078500	03068	00925	4C	17-19 RIDGE RD
13-15 RIDGE ROAD, LLC	0060	31	10	T01	00078500	03068	00925	4A	17-19 RIDGE RD
1301 WALL LLC	0417	228	3		00561800	04448	00469	4C	1301 WALL STREET WEST
134 JAY AVE LLC	0020	9	26		00025200	04614	00379	2	134 JAY AVE
134 JAY AVE, LLC & CELLA, P.	0020	9	21		00024800	04614	00379	1	223 SECOND AVE
137 FOREST AVENUE CO.	0215	120	6		00289600	00015	02223	2	137 FOREST AVE
145 COPELAND LLC C/O MROCZEK, M.	0326	179	65		00434800	01733	02029	2	145 COPELAND AVE
147 PAGE LLC	0213	118	29		00286400	05453	00152	2	147 PAGE AVE
147 STUYVESANT LLC	0017	8	2		00021700	03200	02343	4A	147 STUYVESANT AVE
149 PARK AVENUE LLC	0004	3	21.01		00004500	02232	01380	4B	131 PARK AVE
149 PARK AVENUE, LLC	0017	7	28		00021000	02232	01380	2	156 PARK AVE
1511 89TH STREET LLC	0237	132	31		00319900	02339	00380	2	267 NEW STREET
16 STUYVESANT AVE LLC	0024	10	44		00030200	00933	01908	2	16 STUYVESANT AVE
16 STUYVESANT AVENUE LLC	0010	6	3		00014200	01437	00816	2	21 STUYVESANT AVE
160 RIDGE RD LLC	0069	35	28		00091800	02533	00330	4A	160 RIDGE RD
163 STUYVESANT AVENUE LLC	0017	8	3		00021800	03053	01045	4A	163 STUYVESANT AVE
166 VALLEY BROOK AVENUE CO.	0108	57	4		00145500	04788	01991	2	166 VALLEY BRK AVE
199 LAFAYETTE AVE., LLC C/O COLLINS	0198	111	1.03		00266500	02369	00599	2	199 LAFAYETTE AVE
2 RIDGE LYNDHURST LLC, LEHIGH GAS	0078	40	1		00102900	00855	02093	4A	6-12 RIDGE RD
207 POST AVE LLC	0226	125	43		00304700	05486	00504	2	207 POST AVE
209 STUYVESANT LLC	0132	67	14		00178600	02534	01003	4C	290-292 STUYVESANT AVE
210 CLAY AVENUE ASSOCIATES LLC	0418	230	10.01		HM00563200	02667	01339	4B	210 CLAY AVE
211 VAN BUREN ST., LLC C/O COLLINS	0197	110	4.01		00263900	02421	01164	2	211 VAN BUREN STREET
212 IRVING PL LLC	0173	95	17		00234600	09639	00348	2	212 IRVING PL
214 PEABODY AVE LLC	0100	53	1.01		00134200	01327	00179	2	214 PEABODY AVE
22 BOGLE LLC	0310	170	22.06		00413100	05537	01904	2	22 BOGLE DRIVE
225A STUYVESANT LLC	0128	65	18		00173500	01842	01301	4A	225A STUYVESANT AVE
229 PARK AVENUE CO.	0100	53	4		00135000	01458	01216	2	229 PARK AVE
230 LAFAYETTE AVE LLC	0205	114	11		00275700	03968	01306	2	230 LAFAYETTE AVE
230 STUYVESANT AVE LLC	0131	66	21		00176900	01307	01945	4A	230 STUYVESANT AVE
231 POST AVE	0226	125	34		00303800	00876	01641	2	231 POST AVE
24 LIVINGSTON AVENUE LLC	0034	16	58		00043800	03330	00436	2	24 LIVINGSTON AVE
240 CLINTON ASSOCIATES LLC	0285	158	1		00387300	04343	01892	4C	240 CLINTON TERR
244 CLINTON TERR LLC	0285	158	2		00387400	01142	01377	4C	244 CLINTON TERR
244 SUMMIT AVE LLC	0189	104	21.02		00252900	09151	00192	2	244 SUMMIT AVE
245-247 COURT AVENUE LYNDHURST LLC	0018	8	7		00022200	04660	01754	2	245-7 COURT AVE
247 STUYVESANT LLC	0126	64	11		00170700	03026	01155	4A	247 STUYVESANT AVE
247 STUYVESANT LLC	0131	67	2.02			03026	01794	4A	314 TONTINE AVENUE
249-251 COURT AVENUE LYNDHURST LLC	0018	8	6		00022100	04660	01745	2	249-51 COURT AVE
25-29 RIDGE RD LLC	0060	31	11		00078600	00306	02111	4A	25-27 RIDGE RD
25-29 RIDGE RD LLC	0060	31	12		00078700	00306	02115	4A	29 RIDGE RD
250 GRANT 27C LLC	0152	78	1.01		00204200	05325	01439	2	250 GRANT AVE
253 VAN BUREN LLC	0195	109	2		00261400	02190	01010	4A	253 VAN BUREN ST
255-257 COURT AVE LLC	0017	8	4		00021900	03808	00177	2	255-257 COURT AVE
260 LAFAYETTE AVENUE CO.	0204	113	16		00274200	03212	00956	2	260 LAFAYETTE AVE
262-264 RIDGE ROAD LLC	0176	98	1		00237200	02920	01537	4A	262 RIDGE RD
262-264 RIDGE ROAD LLC	0176	98	2		00237300	02920	01537	4A	264 RIDGE ROAD
262-264 RIDGE ROAD, LLC	0176	98	1	B01		02920	01537	4A	262 RIDGE RD
264 CHASE LLC	0352	192	18		00472000	05427	01267	2	365 ROOSEVELT AVE
266 LIVINGSTON LLC	0140	70	25		00188800	05175	00557	2	266 LIVINGSTON AVE
268 KINGSLAND AVE HOLDINGS LLC	0324	179	35		00431800	05144	00522	2	268 KINGSLAND AVE
271 WILLOW AVENUE CO.	0111	58	9		00150100	01778	01095	2	271 WILLOW AVE
273 RIDGE LLC	0168	90	17		00227400	01842	01346	4A	273 RIDGE RD
278 LYNDHURST AVE CO.	0113	58	34		00152600	05172	00285	2	278 LYNDHURST AVE
279 CHASE LLC	0154	80	4		00208400	09648	00321	2	279 CHASE AVE
281 CHASE LLC	0154	80	5		00208500	09648	00392	2	281 CHASE AVE
281 LIVINGSTON LLC	0131	67	6.01		00177700	05175	00564	2	281 LIVINGSTON AVE
286 LYNDHURST AVENUE CO.	0113	58	30		00152200			2	286 LYNDHURST AVE
286 STUYVESANT AVE LLC	0132	67	16		00178800	01140	00336	4C	286 STUYVESANT AVE
291 CHASE LLC, ATTN: L. CALLIGAN	0155	80	7		00208700	09157	00315	2	291 CHASE AVENUE
299 STUYVESANT AVENUE, LLC	0124	63	11		00168400	08401	00335	4A	299 STUYVESANT AVE
3 SISSYS LLC	0177	98	24		00239500	02134	00592	2	268 RIDGE RD
30 PARK REALTY LLC	0014	6	35		00017900	01773	01760	4A	30 PARK AVE
306 RIDGE ROAD LLC	0181	102	3		00244200	01728	00885	4A	306-310 RIDGE RD

TAXING DISTRICT NO. 32 LYNDHURST

COUNTY NO. 02 BERGEN

NAME OF OWNER ADDITIONAL OWNERS	PAGE NO.	BLOCK NO.	LOT NO.	LOT QUALIF.	ACCOUNT NO.	DEED BOOK PAGE	CLASS	PROPERTY LOCATION
310 RIVERSIDE AVENUE LLC	0095	49	37		00127600	05436 00319	4A	310 RIVERSIDE AVENUE
310 RIVERSIDE AVENUE, LLC	0092	49	1		00124100	07779 00673	4A	110 VALLEY BRK AVE
311 LINCOLN AVE LLC	0143	75	8.01		00192200	04916 00856	2	311 LINCOLN AVE
312 VALLEY BROOK LLC	0133	68	4		00179500	01951 01685	4A	312-318 VALLEY BRK AVE
312 VALLEY BROOK LLC	0134	68	5		00179600	01951 01685	4A	320 VALLEY BRK AVE
318-320 COURT AVE LLC	0129	66	5		00175200	01140 00248	4C	318-320 COURT AVE
319 RIDGE HOLDINGS LLC	0165	88	9		00223200	02455 00240	4A	319 RIDGE RD
321 NEWARK AVE LLC	0195	108	3		HM00261100	09021 00327	2	321 NEWARK AVE HM
323 WATSON AVE	0093	49	11		00125100	08973 00408	2	323 WATSON AVE
324 M P BROADWAY LLC ETAL	0133	68	1		00179200	02368 01449	4A	300-308 STUYVESANT AVE
324 VALLEY BROOK LLC	0134	68	6		00179700	02455 01626	2	324 VALLEY BRK AVE
326 ROOSEVELT LLC	0349	190	1.06		00466700	03142 00247	2	326 ROOSEVELT AVE
333 SECOND AVE LLC	0025	11	13		00031800	01228 02460	4C	337 SECOND AVE
338 THOMAS LLC	0338	187	9		00451700	03537 00220	2	338 THOMAS AVE
34 PARK AVENUE, LLC	0014	6	34		00017800	01597 02082	4B	34 PARK AVE
340 ORIENT WAY LLC	0422	235	1		00567900	09613 00465	4C	340 ORIENT WAY
341 RIDGE BSD LLC	0164	87	6		00221300	05527 00294	4A	341 RIDGE RD
341 RIDGE BSD, LLC	0164	87	7		00221400	05527 00294	1	343 RIDGE ROAD
344 LINCOLN AVENUE LLC	0147	76	21.02		00197600	03350 00832	2	344 LINCOLN AVE
349 MANOR CT AK LLC	0034	16	62		00044200	05010 01584	2	349 MANOR COURT
349 WILSON AVE LLC	0340	187	43		00455200	05375 00163	2	349 WILSON AVE
35 SEVILLE DRIVE, LLC	0415	223	6		00559700	08375 00175	4B	833 EWING AVE
355 FOURTH STREET CO.	0286	158	7		00387900	08820 00091	2	355 FOURTH ST
355 NEW YORK AVE LLC	0028	14	15		00035600	01140 00612	4C	355 NEW YORK AVE
363 MAPLE AVE CO.	0258	143	22		00348300	04727 00643	2	363 MAPLE AVE
389 WILSON AVENUE CO.	0340	187	33		00454200	09641 00458	2	389 WILSON AVE
40 STUYVESANT AVE LLC	0023	10	37		00029500	05283 00569	4C	40 STUYVESANT AVE
401 POST AVENUE LLC	0251	140	15		00338800	02579 00116	2	401 POST AVE
407-701 LYNDHURST LLC	0262	145	17		00354300	02436 01695	4C	407 KINGSLAND AVENUE
407-701 LYNDHURST LLC	0379	208	5		00509800	02436 01689	4C	701 RIDGE ROAD
41 RIDGE RD LLC	0060	31	18		00079300	01172 02363	4A	41 RIDGE RD
418 POST AVENUE LLC	0251	141	6		00339400	02562 01026	2	418 POST AVE
419 LAKE LYND LLC	0039	19	16		00051300	05231 01149	2	419 LAKE AVE
422 STUYVESANT LLC	0250	138	20		00336900	02187 00413	4A	422 STUYVESANT AVE
428 THOMAS AVE LLC	0339	187	26		00453500	03548 00999	2	428 THOMAS AVE
435 PARK PLACE CO.	0357	195	9		00478100	08445 00251	2	435 PARK PL
440 FERN AVE LLC	0250	140	4		00337600	05525 01122	2	440 FERN AVE
440 GREEN LLC C/O GALLO	0280	154	35		00379900	05156 00709	2	440 GREEN AVE
446 CHASE LYNDHURST SECURITIES LLC	0276	153	21		00374000	05402 00296	2	446 CHASE AVE
464 ROOSEVELT AVENUE CO.	0372	206	7		00500000	08453 00466	2	464 ROOSEVELT AVENUE
464 VALLEY BROOK AVE LLC	0148	77	3.01	C0005	00199400	01608 02180	4A	464-470 VALLEY BRK AVE
471 VALLEY BROOK AVE LLC	0155	80	11		00209100	09191 00055	4C	471 VALLEY BRK AVE
477 STUYVESANT AVE LLC	0233	131	27		00314000	00180 00503	4A	477 STUYVESANT AVE
481 VALLEY BROOK LLC, V. STILES	0155	80	9		00208900	09384 00429	4B	479-481 VALLEY BRK AVE
500 HARDING AVENUE CO.	0370	205	16		00496600	08714 00069	2	500 HARDING AVE
500 STUYVESANT AVENUE LLC NJ	0244	135	1		00328800	04868 01058	4A	500 STUYVESANT AVE
500 VALLEY BROOK AVENUE LLC	0157	83	1		00212500	03007 01381	4A	500 VALLEY BRK AVE
501 STUYVESANT STREET LLC	0242	134	3		00326500	03977 00532	4A	501 STUYVESANT AVE
503 VALLEY BROOK AVENUE LLC	0157	82	11		00211900	01915 00864	4A	503 VALLEY BRK AVE
511 CHASE AVENUE LLC	0254	142	28		00343300	03365 00351	2	511 CHASE AVE
514 SECOND AVE LLC	0045	23	13		00058600	05117 00529	4C	512-514 SECOND AVE
515 VALLEY BROOK ENTERPRISES LLC	0157	82	8		00211600	09112 00403	4A	513 VALLEY BRK AVE
518 STUYVESANT AVE LLC	0245	135	15		00330200	08637 00258	4A	518 STUYVESANT AVE
518 STUYVESANT AVENUE LLC	0245	135	16		00330300	08637 00258	4A	510 STUYVESANT AVENUE
522 WILLOW AVE CO	0238	132	47		00321400	05273 01744	2	522 WILLOW AVE
525 RIDGE ROAD LLC	0268	150	4.01		00362200	04543 00997	4A	525 RIDGE RD
525 RIDGE ROAD LLC	0268	150	4.02		00362200	04543 00997	2	RIDGE RD
526 ANTHONY COURT CO.	0210	117	33.02		00282000	02855 00385	2	526 ANTHONY COURT
531 FIFTH AVENUE, LLC	0061	31	28		00080300	01508 01643	2	531 FIFTH AVE
535-537 NY AVE., LLC NJ	0047	23	37				1	535-537 NEW YORK AVENUE
535-537 NY AVE., LLC. NJ	0045	23	10				1	535-537 NEW YORK AVENUE
535-537 NY AVE., LLC. NJ	0047	23	38				1	535-537 NEW YORK AVENUE
535-537 NY AVE, LLC. NJ	0047	23	39				1	535-537 NEW YORK AVENUE
536 LAKE LLC	0063	33	11		00082800	04599 00468	4C	536 LAKE AVE
536 OCTAVIA PLACE CO.	0265	148	8		00358000	07202 00247	2	536 OCTAVIA PL
541 STUYVESANT REALTY LLC	0243	134	12.02		00327400	03229 00031	4A	537-541 STUYVESANT AVE
545 KINGSLAND LLC	0267	149	21		00361300	04862 01909	2	545 KINGSLAND AVE
545 PAGE AVE LLC	0273	152	34		00369600	03373 01707	2	545 PAGE AVE



TAXING DISTRICT NO. 32 LYNDHURST

COUNTY NO. 02 BERGEN

NAME OF OWNER ADDITIONAL OWNERS	PAGE NO.	BLOCK NO.	LOT NO.	LOT QUALIF.	ACCOUNT NO.	DEED BOOK	DEED PAGE	CLASS	PROPERTY LOCATION
545 VALLEY BROOK AVE LLC	0167	89	6		00225000	03369	01300	4C	545 VALLEY BRK AVE
55 PARK LYNDHURST LLC C/O CRESTHILL	0009	5	10		00011800	03128	00577	4A	55 PARK AVE
551 3RD AVE LLC	0064	33	20		00083600	09356	00164	4C	551 THIRD AVE
566 SOLLAS ASSOC LLC	0267	150	3		00362100	01879	00117	4C	566 SOLLAS COURT
624 MILTON AVE LLC	0174	96	6		00235200	05520	00241	2	624 MILTON AVE
628 LEWANDOWSKI STREET CO.	0405	218	2		00545900			2	628 LEWANDOWSKI ST
629 3RD ST LLC	0395	214	13		00531900	04096	00587	2	629 THIRD ST
637 SIXTH AVE CO.	0079	40	16		00104400	08349	00703	2	637 SIXTH AVE
639 LYNDHURST MANAGEMENT LLC	0383	209	21		00514400	02520	02000	4A	639 RIDGE RD
64 STUYVESANT AVE LLC	0023	10	30		00028800	01263	01309	2	64 STUYVESANT AVE
640 RIDGE RD LLC C/O L.MUNOV-BUITRA	0389	211	24		00523600	04551	00476	4A	640-646 RIDGE RD
642 NEW JERSEY AVENUE LLC	0285	158	3		00387500	02819	00686	2	642 NEW JERSEY AVE
643 RIDGE ROAD, LLC	0383	209	22		00514500	01632	02008	4A	643 RIDGE RD
644 VALLEY BRK AVE CO	0183	102	12		00245100	05214	00544	2	644 VALLEY BRK AVE
652 NJ AVENUE LLC	0287	159	1		00389100	09005	00088	2	652 NEW JERSEY AVE
7 ELEVEN INC	0080	41	14		00106700	03405	02067	4A	740 RUTHERFORD AVE
7 VAN EYCK COURT CO.	0261	145	7		00353300	03439	00501	2	7 VAN EYCK COURT
7TH WAVE LLC	0324	179	36		00431900	04881	00132	2	270 KINGSLAND AVENUE
700 PAGE AVENUE CO.	0293	163	1.02		00398100	00491	01932	2	700 PAGE AVE
700 RIDGE LLC	0390	212	1		00524300	04917	00907	4A	700 RIDGE ROAD
701 KINGSLAND AVENUE LLC	0299	169	1.03		00405900	04754	00852	4A	701 KINGSLAND AVE
701 PA AVE LLC	0189	104	21.01		00252800	09092	00245	2	701 PENNSYLVANIA AVE
701 RIVER BANK CORP.	0303	170	5		00406200			4A	701 RIVERSIDE AVE
718 1ST STREET LLC	0412	222	6		00555400	05373	00073	2	718 FIRST ST
727 MARIN AVE LLC	0297	166	12		00403300	00591	01867	2	727 MARIN AVE
728 FOURTH STREET CO.	0394	213	29		00530000	03983	01621	15F	728 FOURTH ST
734 RIDGE REALTY LLC	0392	212	29		00526900	02178	01840	4A	734 RIDGE RD
735 TEN EYCK AVENUE CO.	0406	218	11		00546800	02826	01708	2	735 TEN EYCK AVE
736 SIXTH STREET PROPERTY LLC	0378	207	53		00508400	03281	00977	2	736 SIXTH ST
737 PAGE AVE	0298	168	9.02		00405300	00333	00409	2	737 PAGE AVE
737 THIRD AVENUE CO.	0086	44	18		00115300	03842	01419	2	737 THIRD AVE
738 NEW JERSEY AVE LLC	0296	166	4.02		00402600	00418	01781	4B	738 NEW JERSEY AVE
739 UNION AVENUE CO.	0415	222	41		00559000			2	739 UNION AVE
744 6TH AVENUE LLC	0082	42	11		00109200	03195	02007	4C	744 SIXTH AVE
747 RIDGE LLC	0380	208	13		00510600	05491	00881	4A	747 RIDGE RD
748 NEW YORK AVE LLC	0190	105	6		00254200	05434	01015	2	748 NEW YORK AVE
750 VALLEY BROOK AVE LLC	0194	108	1		HM00260900	08331	00696	4A	750 VALLEY BRK AVE
750 VALLEY BROOK AVE LLC	0195	108	2		HM00261000	00831	02112	1	313 NEWARK AVE HM
753 TEN EYCK AVENUE CO.	0412	221	13		00554400	01807	00458	2	753 TEN EYCK AVE
757 PAGE AVE INC NJ CORP	0424	235	20.01		HM00569500	08305	00228	4B	ORIENT WAY & PAGE AVE
758 KINGSLAND AVE LLC	0409	220	5		00550300	05401	01859	2	758 KINGSLAND AVE
761 RIDGE LLC	0380	208	16		00510800	01045	01314	4A	761 RIDGE RD
763 RIVERSIDE LLC	0307	170	12		00409100	02722	00424	2	759 RIVERSIDE AVE
763 RIVERSIDE LLC	0307	170	13		00409200	02722	00424	4B	763 RIVERSIDE AVE
771 5TH LLC	0376	207	24		00505400	05506	00859	2	771 FIFTH ST
771 6TH ST LLC	0370	205	21		00497100	05414	00080	2	771 SIXTH ST
775 RIVERSIDE AVE LLC	0307	170	15		00409400	05323	00373	4A	775 RIVERSIDE AVE
800 PAGE AVE REALTY LLC C/O COGENT	0424	235	23		HM00569800	01718	01223	4B	PAGE & SCHUYLER
800 RIVERSIDE LLC	0311	171	1		00413700			2	800 RIVERSIDE AVE
800 SCHUYLER AVENUE, LLC	0415	223	1		00559100	08641	00017	4B	800 SCHUYLER AVE
800 SCHUYLER AVENUE, LLC	0415	223	2.01		00559200	08641	00017	4B	SWAYNE AVE
811 PENNSYLVANIA AVE., LLC C/O COLLI	0198	110	15.02		00265200	02587	00840	2	811 PENNSYLVANIA AVE
814 SCHUYLER AVE. LLC C/O GACCIONE F	0416	223	10		00560100	01566	00503	1	814 SCHUYLER AVE
85 ROSE LLC	0132	67	17		00178900	01879	02313	4C	280 STUYVESANT AVE
9 KEARNEY STREET CO.	0006	4	9		00007700	08390	00650	2	9 KEARNEY ST
95 MARSHALL AVE CORP	0119	61	13		00160900	05131	00380	2	311 TRAVERS PL
98 SUMMIT LLC	0085	44	1		00113500	03279	01223	2	98 SUMMIT AVE

TAXING DISTRICT NO. 32 LYNDHURST

COUNTY NO. 02 BERGEN

NAME OF OWNER ADDITIONAL OWNERS	PAGE NO.	BLOCK NO.	LOT NO.	LOT QUALIF.	ACCOUNT NO.	-----DEED---	-----PROPERTY-----
						BOOK PAGE CLASS	LOCATION

VERIZON-NEW JERSEY	0001	245	1		00572700		6A VARIOUS
--------------------	------	-----	---	--	----------	--	------------

Block No. Lot No. Qualification Account No.	Land Dimensions Building Description Additional Lots Acreage	Prop. Class	Owner's Name Address City State Property Location	Billing Code Zip Code	Land Improvement Exemption Net Total	2025 Property Tax Special Dist	2025 Total Tax Deduction Net Tax	Amt.Billed 2025 1st Q 2nd Q Total	2nd Half 2025 3rd Q 4th Q Total	Preliminary 2026 Tax 1st Q 2nd Q Total
1 1 00000200	90X74 .1529	1	AULENBACH, JUDITH 8 W. CHAUCER LANE FARMINGDALE, NJ RIVERSIDE AVE	07727 R-A 1	11200 0 11200	24920 0 24920	24920 00 24920	5841 5841 11682	6306 6932 13238	6200 6200 12400
1 2 00000300	90X56 .1157	1	LATONA, JOSEPH A. SR. 120 SWIASTEK CT MAHWAH, N. J. RIVERSIDE AVE & RIVER	07430 R-A 1	12900 0 12900	28703 0 28703	28703 00 28703	6728 6727 13455	7263 7985 15248	7200 7200 14400
1 3 00000400	50X43 .0494	15F	PASSAIC RIVER COALITION INC 246 MADISONVILLE RD BASKING RIDGE, NJ RIVERSIDE AVE	07920 R-A 1	*EXEMPT*	00 00 00	00 00 00	00 00 00	00 00 00	00 00 00
1 4 00000500	43X36 LAND .0355	15C	TOWNSHIP OF LYNDHURST MNCPL BLDG, VALLEY BRK AV LYNDHURST, NJ RIVERSIDE AVE	07071 R-A 1	*EXEMPT*	00 00 00	00 00 00	00 00 00	00 00 00	00 00 00
1 5 00000600	43X33 LAND .0326	15C	TOWNSHIP OF LYNDHURST MNCPL BLDG, VALLEY BRK AV LYNDHURST, NJ RIVERSIDE AVE	07071 R-A 1	*EXEMPT*	00 00 00	00 00 00	00 00 00	00 00 00	00 00 00
1 6 00000700	94X30 .0647	1	STANCO, LISA M 32 RIVERSIDE AVE LYNDHURST, NJ RIVERSIDE AVE	00660 07071 R-A 1	13300 0 13300	29593 0 29593	29593 00 29593	6936 6936 13872	7488 8233 15721	7400 7400 14800
1 7 00000800	135X30 .0930	1	HOUGHTON, JOHN & MARGARET 206 PAGE AVENUE LYNDHURST, N J RIVERSIDE AVE	07071 R-A 1	19000 0 19000	42275 0 42275	42275 00 42275	9909 9908 19817	10697 11761 22458	10600 10600 21200
1 8 00000900	43X33 .0326	1	HERNANDEZ, MILTON & JAIME A 46 RIVERSIDE AVE LYNDHURST, NJ RIVERSIDE AVE	07071 R-A 1	5500 0 5500	12238 0 12238	12238 00 12238	2869 2868 5737	3097 3404 6501	3100 3100 6200
1 9 00001000	50X33 .0379	1	RODRIGUES(ETAL), ANTONIO 50 RIVERSIDE AVENUE LYNDHURST, NJ RIVERSIDE AVE	00597 07071 R-A 1	7000 0 7000	15575 0 15575	15575 00 15575	3651 3650 7301	3941 4333 8274	3900 3900 7800
1 10 00001100	50X31 .0356	15F	PASSAIC RIVER COALITION 246 MADISONVILLE RD BASKING RIDGE, NJ RIVERSIDE AVE	07920 R-A 1	*EXEMPT*	00 00 00	00 00 00	00 00 00	00 00 00	00 00 00
1 11 00001200	179X28 .1151	1	NICOLETTE, RICHARD 104 ROOSEVLT AVENUE BELLEVILLE, NJ RIVERSIDE AVENUE	07109 R-A 1	23700 0 23700	52733 0 52733	52733 00 52733	12360 12359 24719	13343 14671 28014	13200 13200 26400
1 12.01 00001300	50X23 .0264	15C	TOWNSHIP OF LYNDHURST VALLEY BROOK AVE. LYNDHURST, N.J. RIVERSIDE AVE	07071 R-A 1	*EXEMPT*	00 00 00	00 00 00	00 00 00	00 00 00	00 00 00
1 12.02 00001400	25X15 .0086	1	LYNDHURST GARDENS, INC. %BOGLE BOX 236 LYNDHURST, N J RIVERSIDE AVE	07071 R-A 1	1200 0 1200	2670 0 2670	2670 00 2670	626 626 1252	676 742 1418	700 700 1400
1 13 00001500	25X12 .009 .0069	1	BOGLE INC BOX 236 LYNDHURST, N J RIVERSIDE AVE	07071 R-A 1	1200 0 1200	2670 0 2670	2670 00 2670	626 626 1252	676 742 1418	700 700 1400

95000

211377

00

00

211377

99087

112290

106000

Block No. Lot No. Qualification Account No.	Land Dimensions Building Description Additional Lots Acreage	Prop. Class	Owner's Name Address City State Property Location	Billing Code Zip Code	Land Improvement Exemption Net Total	2025 Property Tax Special Dist	2025 Total Tax Deduction Net Tax	Amt.Billed 2025 1st Q 2nd Q Total	2nd Half 2025 3rd Q 4th Q Total	Preliminary 2026 Tax 1st Q 2nd Q Total
1 14.01 00001600	38X13 0.0113	1	LYNDHURST GARDENS, INC C/O BOGLE BOX 236 LYNDHURST, N. J. RIVERSIDE AVE	07071 R-A 1	1200 0 1200	2670	2670 00 2670	626 626 1252	676 742 1418	700 700 1400
1 15 00001700	6X40 0.0055	1	VANWINKLE & LIGGETT 85 ORIENT WAY RUTHERFORD, N J RIVERSIDE AVE	07070 R-A 1	600 0 600	1335	1335 00 1335	313 313 626	338 371 709	300 300 600
1 16	6X51 0.0070	1	UNKNOWN RIVERSIDE AVENUE LYNDHURST, NJ RIVERSIDE AVENUE	07071	700 0 700	1558	1558 00 1558	365 365 730	394 434 828	400 400 800
2 1	100 X 22 0.0505	5A	NORFOLK SOUTHERN RAILWAY RIVERSIDE AVENUE LYNDHURST, NJ RIVERSIDE AVENUE	07071	EXEMPT RR	00	00 00 00	00 00 00	00 00 00	00 00 00
2 2 00001800	152X10 0.0349	15C	TOWNSHIP OF LYNDHURST VALLEY BROOK AVE. LYNDHURST, N.J. RIVERSIDE AVE	07071 R-A 1	*EXEMPT*	00	00 00 00	00 00 00	00 00 00	00 00 00
2 3 00001900	91X10 0.0209	1	FASANO, RYAN 144 TONTINE AVENUE LYNDHURST, NJ RIVERSIDE AVE	07071 R-A 1	2600 0 2600	5785	5785 00 5785	1356 1356 2712	1464 1609 3073	1400 1400 2800
2 4 00002000	100X60 0.1377	15F	PASSAIC RIVER COALITION. 246 MADISONVILLE RD. BASKING RIDGE, NJ RIVERSIDE AVE	07920 R-A 1	*EXEMPT*	00	00 00 00	00 00 00	00 00 00	00 00 00
2 5 00002100	67X48 0.0738	15F	PASSAIC RIVER COALITION 246 MADISONVILLE RD. BASKING RIDGE, N. J. RIVERSIDE AVE	07920 R-A 1	*EXEMPT*	00	00 00 00	00 00 00	00 00 00	00 00 00
2 6 00002200	73X43 0.0721	15F	PASSAIC RIVER COALITION 246 MADISONVILLE RD. BASKING RIDGE, N. J. RIVERSIDE AVE	07920 R-A 1	*EXEMPT*	00	00 00 00	00 00 00	00 00 00	00 00 00
2 7 00002300	52X47 0.0561	15F	PASSAIC RIVER COALITION 246 MADISONVILLE RD BASKING RIDGE, NJ RIVERSIDE AVE	07920 R-A 1	*EXEMPT*	00	00 00 00	00 00 00	00 00 00	00 00 00
2 8 00002400	253X28 V 0.1626	15C	TOWNSHIP OF LYNDHURST VALLEY BROOK AVE. LYNDHURST, N.J. RIVERSIDE AVE	07071 R-A 1	*EXEMPT*	00	00 00 00	00 00 00	00 00 00	00 00 00
3 1 00002500	45X103 1.55SCAPE 1F 0.1064	2	DONG, LI YAN (ETAL) 16A CLEVELAND PLACE PALISADES PARK, NJ 100 RIVERSIDE AVE	07650 R-A 1	237200 195200 432400	962090	962090 00 962090	223985 223984 447969	244954 269167 514121	240500 240500 481000
3 2 00002600	37X109 2SM2G COL 1F 0.0926	2	ZAMBRANO, MAURO O & MERCEDES A 102 RIVERSIDE AVE LYNDHURST, NJ 102 RIVERSIDE AVE	07071 R-A 1	231600 185000 416600	926935	926935 00 926935	212459 212459 424918	239344 262673 502017	231700 231700 463400
3 3 00002700	70X123 0.1977	2	MAYERCHAK, JOSEPH P. & DOROTHY A. 104 RIVERSIDE AVE LYNDHURST, N.J. 104 RIVERSIDE AVE	07071 R-A 1	235100 199700 434800	967430 V1	967430 -25000 942430	218465 218464 436929	240576 264925 505501	235600 235600 471200

1288900

2867803

00

25000

2842803

1315136

1527667

1421200



Block No. Lot No. Qualification Account No.	Land Dimensions Building Description Additional Lots Acreage	Prop. Class	Owner's Name Address City State Property Location	Billing Code Zip Code	Land Improvement Exemption Net Total	2025 Property Tax Special Dist	2025 Total Tax Deduction Net Tax	Amt.Billed 2025 1st Q 2nd Q Total	2nd Half 2025 3rd Q 4th Q Total	Preliminary 2026 Tax 1st Q 2nd Q Total
3 5 00002800	35X191 2SF COL 1 F .1535	2	GONZALEZ, AMPARITO & BAYAS, ANA 108 LAKE AVE LYNDHURST, NJ 108 LAKE AVE	07071 R-A 1	242700 520600 763300	1698343	1698343 00 1698343	394150 394150 788300	433649 476394 910043	424600 424600 849200
3 6 00002900	35X175 1SF CAPE 1 F .1406	2	COURTER, WILLIAM & HERRERA, D 112 LAKE AVENUE LYNDHURST, NJ 112 LAKE AVE	07071 R-A 1	264600 170100 434700	967208	967208 00 967208	224767 224766 449533	246666 271009 517675	241800 241800 483600
3 7 00003000	35X174 11/2SMG MULTI .1398	2	MONTES-MORALES,OMAR ETAL 114 LAKE AVE LYNDHURST,NJ 114 LAKE AVE	07071 R-A 1	264200 252300 516500	1149213	1149213 00 1149213	266904 266904 533808	293241 322164 615405	287300 287300 574600
3 8 00003100	35X172 1.5SAL2G CAPE1F .1382	2	WEST, STEVEN M & BILLIE J (RHODEY) 116 LAKE AVE LYNDHURST, NJ 116 LAKE AVE	07071 R-A 1	263700 203500 467200	1039520	1039520 00 1039520	241507 241507 483014	265172 291334 556506	259900 259900 519800
3 9 00003200	35X170 1.5SMG CAPE 1F .1366	2	GURKAS, LISA M ETAL 118 LAKE AVENUE LYNDHURST, NJ 118 LAKE AVE	07071 R-A 1	263300 165300 428600	953635	953635 00 953635	219865 219864 439729	244952 268954 513906	238400 238400 476800
3 10 00003300	44X100 2SAL CAPE 1 F .1010	2	ROTELLA,GEORGE J & MAUREEN L 120 LAKE AVE LYNDHURST, N J 120 LAKE AVE	07071 R-A 1	248600 136500 385100	856848 S1	856848 -25000 831848	192859 192859 385718	212282 233848 446130	208000 208000 416000
3 11.01 00003400	52X130 GAS STATION .1552	4A	TOM AND BOB CORPORATION 111 PARK AVENUE LYNDHRUST,NJ 101 PARK AVE	07071	378700 39300 418000	930050	930050 00 930050	271180 271180 542360	182141 205549 387690	232500 232500 465000
3 11.02 00003500	58X112 1SSCB .1491	4A	111 PARK AVE REALTY LLC 111 PARK AVENUE LYNDHURST, NJ 111 PARK AVE	07071	357200 267800 625000	1390625	1390625 00 1390625	390082 390082 780164	287731 322730 610461	347700 347700 695400
3 11.03 00003600	115X150 3SB-16 UNITS .3960	4C	113 PARK AVE.ASSOC.LLC C/O NIMENSKY PO BOX 45 LIVINGSTON, NJ 113 PARK AVE	00660 07039	853800 1936200 2790000	6207750	6207750 00 6207750	1400749 1400749 2801498	1625006 1781246 3406252	1551900 1551900 3103800
3 11.04 00003601	48X112 2SBR 2G 2F .1234	2	SEDLOCK, CRAIG 124 LAKE AVENUE LYNDHURST, NJ 124 LAKE AVE.	07071	312200 309800 622000	1383950	1383950 00 1383950	320984 320983 641967	353576 388407 741983	346000 346000 692000
3 13 00003700	120 X 350 PARK AVENUE .9642	5A	NORFOLK SOUTHERN RAILWAY PARK AVENUE LYNDHURST, NJ PARK AVENUE	07071	EXEMPT RR	00	00 00 00	00 00 00	00 00 00	00 00 00
3 14.01 00003800	32X173 1SCBMACHINESHOP .1271	4B	CHASE MACHINE CO INC P.O. BOX 148 LYNDHURST,N J 127 PARK AVE	07071	333500 578700 912200	2029645	2029645 00 2029645	459807 459806 919613	529475 580557 11110032	507400 507400 1014800
3 14.02 00003900	75X178 2SAL MULTI 2F .3065	2	LEOPARDI, ADELE 4 MARGINAL RD RUTHERFORD, NJ 120 RIVERSIDE AVENUE	07070 R-A 1	253800 228800 482600	1073785	1073785 00 1073785	249486 249485 498971	273894 300920 574814	268400 268400 536800
3 14.03 00004000	41X178 2SF2G MULTI 2F .1675	2	LEOPARDI, ADELE 4 MARGINAL ROAD RUTHERFORD, NJ 118 RIVERSIDE AVE	00660 07070 R-A 1	243900 252600 496500	1104713	1104713 00 1104713	256526 256526 513052	281929 309732 591661	276200 276200 552400

9341700 20785285 00 25000 20760285 9777727 10982558 10380200

Block No. Lot No. Qualification Account No.	Land Dimensions Building Description Additional Lots Acreage	Prop. Class	Owner's Name Address City State Property Location	Billing Code Zip Code	Land Improvement Exemption Net Total	2025 Property Tax Special Dist	2025 Total Tax Deduction Net Tax	Amt.Billed 2025 1st Q 2nd Q Total	2nd Half 2025 3rd Q 4th Q Total	Preliminary 2026 Tax 1st Q 2nd Q Total
3 21.01 00004500	285X199 1.3020	4B	149 PARK AVENUE LLC 143 MONTROSS AVENUE RUTHERFORD, NJ 131 PARK AVE	07070	2646800 2417700 5064500	11268513	11268513 00 11268513	2494387 2494387 4988774	2998064 3281675 6279739	2817100 2817100 5634200
3 23 00004700	115X225 2SCB .5940	4B	PARK COURT PROPERTIES LLC NJ 155 PARK AVE LYNDHURST, NJ 155 PARK AVE	07071	431300 1881800 2313100	5146648	5146648 00 5146648	1181198 1181197 2362395	1327360 1456893 2784253	1286700 1286700 2573400
3 24.01 00004800	71X76 2SAL COL 2F .1239	2	TOMAT, GENIE 165 PARK AVE LYNDHURST, NJ 165 PARK AVE	07071 R-A 1	260200 305300 565500	1258238	1258238 00 1258238	292197 292196 584393	321089 352756 673845	314600 314600 629200
3 24.02 00004900	48X102 2SB 2 F .1124	2	D'ANGELO, GIUSEPPE & MARYANNE 135 COURT AVE LYNDHURST, NJ 135 COURT AVE	07071 R-A 1	269300 370600 639900	1423778	1423778 00 1423778	331518 331517 663035	362454 398289 760743	355900 355900 711800
3 25 00005000	47X122 2S -1U .1316	2	WENG (ETAL), XIANG MING 127 COURT AVENUE LYNDHURST, NJ 127 COURT AVENUE	07071 R-A 1	275900 425400 701300	1560393	1560393 00 1560393	363486 363485 726971	397075 436347 833422	390100 390100 780200
3 26 00005100	40X140 2SM COL 1 F .1286	2	KITTREDGE, DOUGLAS F & KATHRYN 125 CT AVE LYNDHURST, NJ 125 COURT AVE	02640 07071 R-A 1	261000 158700 419700	933833	933833 00 933833	216997 216996 433993	238168 261672 499840	233500 233500 467000
3 27 00005200	40X146 1SALG CAPE 1F .1341	2	OLMEDO, MAURO 123 COURT AVENUE LYNDHURST, NJ 123 COURT AVE	07071 R-A 1	274400 273000 547400	1217965	1217965 00 1217965	282862 282861 565723	310794 341448 652242	304500 304500 609000
3 28 00005300	39X147 2SMG COL 1 F .1316	2	SCILLIA, ROBERT & ANNA MARIE 121 COURT AVE LYNDHURST, NJ 121 COURT AVE	01175 07071 R-A 1	289500 153500 443000	985675	985675 00 985675	228522 228521 457043	251912 276720 528632	246400 246400 492800
3 29 00005400	39X156 2SMG COL 2 F .1397	2	KOVACS, CHARLES A 119 COURT AVE LYNDHURST, NJ 119 COURT AVE	07071 R-A 1	292100 181900 474000	1054650	1054650 00 1054650	245053 245053 490106	269000 295544 564544	263700 263700 527400
3 30 00005500	39X166 2SFG MULTI 2 F .1486	2	BARONI, RUBY L & BARONI, LUCAS E. 117 COURT AVE LYNDHURST, NJ 117 COURT AVE	07071 R-A 1	294700 335000 629700	1401083	1401083 00 1401083	325364 325364 650728	357546 392809 750355	350300 350300 700600
3 31 00005600	44X102 2SALG COL 1 F .1030	2	VENTOSO, JOSE & MANVELA 115 COURT AVE LYNDHURST, NJ 115 COURT AVE	07071 R-A 1	275500 181800 457300	1017493	1017493 00 1017493	236396 236396 472792	259546 285155 544701	254400 254400 508800
3 32.01 00005700	35X132 2SMBLG MULTI 2F .1061	2	SANCHEZ, ORLANDO & MARIA & PAULINO, D 174 RIVERSIDE AVE LYNDHURST, NJ 174 RIVERSIDE AVE	07071 R-A 1	252300 325700 578000	1286050	1286050 00 1286050	293813 293813 587626	333028 365396 698424	321500 321500 643000
3 32.02 00005800	40X110 2SM MULTI 2 F .1010	2	ACEVEDO, SELA MARIA ETALS 170 RIVERSIDE AVE LYNDHURST, NJ 170 RIVERSIDE AVE	07071 R-A 1	248600 304100 552700	1229758	1229758 00 1229758	286773 286773 573546	312630 343582 656212	307400 307400 614800
3 32.03 00005900	42X94 2SM MULTI 2 F .0906	2	TOSKA, FRANK & MIRANDA 166 RIVERSIDE AVE LYNDHURST, NJ 166 RIVERSIDE AVE	07071 R-A 1	243100 323100 566200	1259795	1259795 00 1259795	293605 293604 587209	320440 352146 672586	314900 314900 629800

13952300

31043872

00

00

31043872

14144334

16899538

15522000

Block No. Lot No. Qualification Account No.	Land Dimensions Building Description Additional Lots Acreage	Prop. Class	Owner's Name Address City State Property Location	Billing Code Zip Code	Land Improvement Exemption Net Total	2025 Property Tax Special Dist	2025 Total Tax Deduction Net Tax	Amt.Billed 2025 1st Q 2nd Q Total	2nd Half 2025 3rd Q 4th Q Total	Preliminary 2026 Tax 1st Q 2nd Q Total
3 32.04 00006000	38X122 2SBAL MULTI 2 F .1064	2	RICHARD & ROSE AGNOLET IRREV TRST 162 RIVERSIDE AVE LYNDHURST, NJ 162 RIVERSIDE AVE	07071 R-A 1	258000 325800 583800	1298955	1298955 00 1298955	301532 301531 603063	331600 364292 695892	324700 324700 649400
3 32.05 00006100	40X106 2SBM MULTI 2 F .0973	2	ALBERTI, SEAN & NADIA 158 RIVERSIDE AVE LYNDHURST, NJ 158 RIVERSIDE AVE	00660 07071 R-A 1	246700 363100 609800	1356805	1356805 00 1356805	315925 315925 631850	345403 379552 724955	339200 339200 678400
3 33 00006200	50X221 2S-2U .2537	2	XANTHOS, DEMETRIOS & STRATIS 152 RIVERSIDE AVENUE LYNDHURST, NJ 152 RIVERSIDE AVE	07071 R-A 1	278500 638900 917400	2041215	2041215 00 2041215	475243 475243 950486	519678 571051 1090729	510300 510300 1020600
3 34 00006300	71X211 2SFS2G MULTI 2F .3439	2	PRIMERANO WISE, ELENA M 148 RIVERSIDE AVENUE LYNDHURST, NJ 148 RIVERSIDE AVENUE	07071	288900 453800 742700	1652508	1652508 00 1652508	357019 357019 714038	448439 490031 938470	413100 413100 826200
3 35 00006400	80X198 1SFG-5 UNITS .3636	4C	PRIMERANO, JOHN B&WISE, ELENA M TRSTE 144 RIVERSIDE AVE #2 LYNDHURST, NJ 144 RIVERSIDE AVE	07071	366400 505400 871800	1939755	1939755 00 1939755	437695 437695 875390	507772 556593 1064365	484900 484900 969800
3 36.01 00006500	61X184 2SF MULTI 2 F .2577	2	RIVER ROAD REALTY HOLDINGS LLC 60 PINES LAKE DRIVE, EAST WAYNE, NJ 128 RIVERSIDE AVE	07470 R-A 1	267500 548200 815700	1814933	1814933 00 1814933	421372 421372 842744	463255 508934 972189	453700 453700 907400
3 36.02 00006600	60X177 2SAL3G MULTI 3F .2438	2	FASANO, RYAN 144 TONTINE AVENUE LYNDHURST, NJ 128A RIVERSIDE AVE	07071 R-A 1	278700 605000 883700	1966233	1966233 00 1966233	457930 457929 915859	500443 549931 1050374	491600 491600 983200
3 37.01 00006700	82X187 1SB MULTI 2 F .3520	2	CASTILLO, DIANA 126 RIVERSIDE AVE LYNDHURST, NJ 126 RIVERSIDE AVE	07071 R-A 1	296700 452600 749300	1667193	1667193 00 1667193	388101 388100 776201	424516 466476 890992	416800 416800 833600
4 1.01 00006800	45X109 2SAL MULTI 3 F .1126	2	ZUNIGA, CARLOS F & CARMEN 6 RIVERSIDE AVE LYNDHURST, NJ 6 RIVERSIDE AVE	07071 R-A 1	242500 355200 597700	1329883	1329883 00 1329883	309824 309823 619647	338382 371854 710236	332500 332500 665000
4 1.02 00006900	45X100 2SM MULTI 2 F .1033	2	STEELE, FELICIA 2 RIVERSIDE AVE LYNDHURST, NJ 2 RIVERSIDE AVE	07071 R-A 1	237300 355100 592400	1318090	1318090 00 1318090	306955 306955 613910	335503 368677 704180	329500 329500 659000
4 2 00007000	35X90 2SM COL 1 F .0723	2	SMALLS, CARLETTISS R 112 RUTHERFORD AVE LYNDHURST, NJ 112 RUTHERFORD AVENUE	07071 R-A 1	207700 127600 335300	746043	746043 00 746043	173295 173294 346589	190339 209115 399454	186500 186500 373000
4 3 00007100	35X90 2SFG COL 1 F .0723	2	GUO, QI HUANG & JASON GUO 114 RUTHERFORD AVE LYNDHURST, NJ 114 RUTHERFORD AVE	07071 R-A 1	207700 187900 395600	880210	880210 00 880210	204376 204376 408752	224652 246806 471458	220100 220100 440200
4 4 00007200	35X90 2SALG COL 1 F .0723	2	BINS, LINDA J 116 RUTHERFORD AVE LYNDHURST, NJ 116 RUTHERFORD AVE	07071 R-A 1	207700 136500 344200	765845	765845 00 765845	176111 176110 352221	197175 216449 413624	191500 191500 383000
4 5 00007300	35X90 2SAL2G COL 1 F .0723	2	JOHNSON KATHLEEN S. 118 RUTHERFORD AVE LYNDHURST, N J 118 RUTHERFORD AVE	07071 R-A 1	207700 144700 352400	784090	784090 00 784090	182108 182108 364216	200070 219804 419874	196000 196000 392000

8791800

19561758

00

00

19561758

9014966

10546792

9780800

Block No. Lot No. Qualification Account No.	Land Dimensions Building Description Additional Lots Acreage	Prop. Class	Owner's Name Address City State Property Location	Billing Code Zip Code	Land Improvement Exemption Net Total	2025 Property Tax Special Dist	2025 Total Tax Deduction Net Tax	Amt.Billed 2025 1st Q 2nd Q Total	2nd Half 2025 3rd Q 4th Q Total	Preliminary 2026 Tax 1st Q 2nd Q Total
4 6 00007400	45X92 2SFG CAPE 1 F .0950	2	RACE JR, ROBERT G & RANDALL G 1 KEARNEY STREET LYNDHURST, NJ 1 KEARNEY ST	07071 R-A 1	258600 123700 382300	850618	850618 00 850618	197701 197701 395402	216904 238312 455216	212700 212700 425400
4 7 00007500	45X92 1SM CAPE 1 F .0950	2	IARKANE, FODIL & FATIMA & IMANE 5 KEARNEY ST LYNDHURST, NJ 5 KEARNEY ST	07071 R-A	258600 160500 419100	932498	932498 00 932498	216631 216631 433262	237883 261353 499236	233100 233100 466200
4 8 00007600	45X92 1.50SM CAPE 1 F .0950	2	RIEPE, EILEEN P.O. BOX 1221 UNION CITY, NJ 7 KEARNEY ST	07087 R-A	258600 139200 397800	885105	885105 00 885105	205680 205679 411359	225735 248011 473746	221300 221300 442600
4 9 00007700	45X91 1SM CAPE 1 F .0940	2	9 KEARNEY STREET CO. 9 KEARNEY STREET LYNDHURST, NJ 9 KEARNEY ST	07071 R-A	258500 204100 462600	1029285	1029285 00 1029285	239056 239055 478111	262634 288540 551174	257300 257300 514600
4 10 00007800	48X150 1SFG CAPE 1 F .1653	2	ESCOBAR, LUIS F & MILAGRO A 17 KEARNY ST LYNDHURST, NJ 17 KEARNEY ST	07071 R-A	285400 542000 827400	1840965	1840965 00 1840965	429195 429194 858389	468121 514455 982576	460200 460200 920400
4 11 00007900	49X150 1.5SALG CAPE 1 F .1687	2	FERNANDES, MARTA 21 KEARNEY ST LYNDHURST, NJ 21 KEARNEY ST	07071 R-A	286400 176700 463100	1030398	1030398 00 1030398	239473 239473 478946	262759 288693 551452	257600 257600 515200
4 12 00008000	49X150 1.5SAL CAPE 1 F .1687	2	DE OLIVEIRA, ANTONIO M ETAL 25 KEARNEY ST LYNDHURST, NJ 25 KEARNEY ST	07071 R-A	286400 175600 462000	1027950	1027950 00 1027950	237491 237491 474982	263548 289420 552968	257000 257000 514000
4 13 00008100	48X150 1SMG CAPE 1 F .1653	2	GUIRGIS, MAGDY & MAGDA 31 KEARNEY STREET LYNDHURST, NJ 31 KEARNEY ST	07071 R-A	286400 141200 427600	951410	951410 00 951410	220334 220334 440668	243398 267344 510742	237900 237900 475800
4 14 00008200	48X150 1SALG CAPE 1 F .1653	2	HUGHES, SIMONE S 37 KEARNEY STREET LYNDHURST, NJ 37 KEARNEY ST	07071 R-A	286400 237400 523800	1165455	1165455 00 1165455	270763 270763 541526	297298 326631 623929	291400 291400 582800
4 15 00008300	50X150 1SMG CAPE 1 F .1722	2	HERAUT, SUZANNE 39 KEARNEY ST LYNDHURST, NJ 39 KEARNEY ST	07071 R-A	287400 159300 446700	993908	993908 00 993908	231077 231077 462154	253369 278385 531754	248500 248500 497000
4 16 00008400	50X150 2SM COL 1 F .1722	2	GALLO, MARC L. & KLIM, MARIE E. 41 KEARNEY ST LYNDHURST, N.J. 41 KEARNEY ST	02027 07071 R-A	287400 183500 470900	1047753	1047753 00 1047753	243489 243488 486977	267203 293573 560776	261900 261900 523800
4 17 00008500	48X110 1.5SMG CAPE 1 F .1212	2	PEDERSEN, JOHN & CAROLYN 43 KEARNEY ST LYNDHURST, NJ 43 KEARNEY ST	00660 07071 R-A	273000 148500 421500	937838	937838 00 937838	217935 217935 435870	239182 262786 501968	234500 234500 469000
4 18 00008600	48X100 2SAL2G COL 1 F .1102	2	RODRIGUEZ, THOMAS 45 KEARNEY STREET LYNDHURST, NJ 45 KEARNEY ST	07071 R-A	268900 165900 434800	967430	967430 00 967430	224767 224766 449533	246774 271123 517897	241900 241900 483800
4 19 00008700	36X100 2SF COL 1 F .0826	2	MERINO, MATTHEW 47 KEARNEY ST LYNDHURST, NJ 47 KEARNEY ST	07071 R-A	250800 205200 456000	1014600	1014600 00 1014600	228313 228313 456626	266219 291755 557974	253700 253700 507400

6595600

14675213

00

00

14675213

6803805

7871408

7338000



Block No. Lot No. Qualification Account No.	Land Dimensions Building Description Additional Lots Acreage	Prop. Class	Owner's Name Address City State Property Location	Billing Code Zip Code	Land Improvement Exemption Net Total	2025 Property Tax Special Dist	2025 Total Tax Deduction Net Tax	Amt.Billed 2025 1st Q 2nd Q Total	2nd Half 2025 3rd Q 4th Q Total	Preliminary 2026 Tax 1st Q 2nd Q Total
4 20 00008800	34X100 1.5SF COL 1 F .0781	15F	WOOLIS, ARTHUR N. & BARBARA A. 49 KEARNEY ST LYNDHURST, N J 49 KEARNEY ST	01175 07071 R-A	*EXEMPT*	00	00 00 00	00 00 00	00 00 00	00 00 00
4 21 00008900	35X100 2SF COL 1 F .0803	2	BALZANO, PATRICIA 51 KEARNEY STREET LYNDHURST, NJ 51 KEARNEY ST	07071 R-A	250100 173000 423100	941398	941398 00 941398	219917 219916 439833	238936 262629 501565	235300 235300 470600
4 22 00009000	45X124 2SMG COL 1 F .1281	2	OZSAHIN, OGUZ 26 NORMAN ROAD MONTCLAIR, NJ 59 KEARNEY ST	00672 07043 R-A	274800 179400 454200	1010595	1010595 00 1010595	234832 234831 469663	257749 283183 540932	252600 252600 505200
4 23 00009100	47X112 2SMG COL 1 F .1208	2	KISLA, STACY R & SHAUN J 61 KEARNEY ST LYNDHURST, NJ 61 KEARNEY ST	07071 R-A	271000 216900 487900	1085578	1085578 00 1085578	252146 252145 504291	276982 304305 581287	271400 271400 542800
4 24 00009200	53X93 2SAL COL 1 F .1132	2	YOUNG, THOMAS & CATHERINE 117 LAKE AVE LYNDHURST, N J 117 LAKE AVE	07071 R-A	270400 182900 453300	1008593	1008593 00 1008593	234310 234310 468620	257294 282679 539973	252100 252100 504200
4 25 00009300	41X93 2SMG COL 1 F .0875	2	GADDIS, DAVID M 115 LAKE AVE LYNDHURST, NJ 115 LAKE AVE	07071 R-A	254900 211100 466000	1036850	1036850 00 1036850	240777 240776 481553	264601 290696 555297	259200 259200 518400
4 26 00009400	37X99 2SALB CAPE 1 F .0841	2	BUCCI, JOHN & ZACCAGNINO, GINA M 78 RIVERSIDE AVE LYNDHURST, NJ 78 RIVERSIDE AVE	07071 R-A	227700 214600 442300	984118	984118 00 984118	228522 228521 457043	251153 275922 527075	246000 246000 492000
4 27 00009500	46X98 1.5F CAPE 1 F .1035	2	DOMATO, ANTHONY J & EILEEN R 72 RIVERSIDE AVE LYNDHURST, NJ 72 RIVERSIDE AVE	07071 R-A	239100 129700 368800	820580	820580 00 820580	190713 190712 381425	209251 229904 439155	205100 205100 410200
4 28 00009600	46X98 2SMG CAPE 1 F .1035	2	PEREZ JR, WILLIAM & HAMOLKO, TRACY 66 RIVERSIDE AVE LYNDHURST, NJ 66 RIVERSIDE AVE	07071 R-A	239100 152300 391400	870865	870865 00 870865	202342 202342 404684	222132 244049 466181	217700 217700 435400
4 29 00009700	50X100 1.5SALG CAPE 1 F .1148	2	SALINAS, BRYAN & BEHRE, HOPE 60 RIVERSIDE AVE LYNDHURST, NJ 60 RIVERSIDE AVE	07071 R-A	242500 144700 387200	861520	861520 00 861520	200204 200204 400408	219715 241397 461112	215400 215400 430800
4 30 00009800	50X137 2SF COL 1 F .1573	2	MORTORANO, MICHAEL J 335 HARDING AVENUE LYNDHURST, NJ 54 RIVERSIDE AVE	07071 R-A	255200 218900 474100	1054873	1054873 00 1054873	245053 245053 490106	269109 295658 564767	263700 263700 527400
4 31 00009900	50X151 2SMG COL 1 F .1733	2	RODRIGUES(ETAL), ANTONIO 50 RIVERSIDE AVENUE LYNDHURST, NJ 50 RIVERSIDE AVE	00597 07071 R-A	258900 163600 422500	940063	940063 00 940063	220073 220073 440146	238129 261788 499917	235000 235000 470000
4 32 00010000	48X158 2SALG MULTI 2 F .1741	2	HERNANDEZ, MILTON E ETALS 46 RIVERSIDE AVE LYNDHURST, NJ 46 RIVERSIDE AVE	07071 R-A	260100 335600 595700	1325433	1325433 00 1325433	304243 304243 608486	341794 375153 716947	331400 331400 662800
4 33 00010100	40X164 1SF CAPE 1 F .1506	2	KURZYNOWSKI, NICOLE 44 RIVERSIDE AVENUE LYNDHURST, NJ 44 RIVERSIDE AVE	07071 R-A	253300 178400 431700	960533	960533 00 960533	225497 225496 450993	242682 266858 509540	240100 240100 480200

5798200

12900999

00

00

12900999

5997251

6903748

6450000

Block No. Lot No. Qualification Account No.	Land Dimensions Building Description Additional Lots Acreage	Prop. Class	Owner's Name Address City State Property Location	Billing Code Zip Code	Land Improvement Exemption Net Total	2025 Property Tax Special Dist	2025 Total Tax Deduction Net Tax	Amt.Billed 2025 1st Q 2nd Q Total	2nd Half 2025 3rd Q 4th Q Total	Preliminary 2026 Tax 1st Q 2nd Q Total
4 34 00010200	44X135 2SF CAPE 1 F .1364	2	GLANVILLE, JOSEPH 42 RIVERSIDE AVE LYNDHURST, NJ 42 RIVERSIDE AVE	01602 07071	249500 183100 432600	962535	962535 00 962535	223567 223567 447134	245588 269813 515401	240600 240600 481200
4 35 00010300	45X146 2SM MULTI 2 F .1508	2	CHAVEZ, MICHELLE A ETAL 40 RIVERSIDE AVE LYNDHURST, NJ 40 RIVERSIDE AVE	07071 R-A	253200 401700 654900	1457153	1457153 00 1457153	304765 304765 609530	405474 442149 847623	364300 364300 728600
4 36.01 00010400	46X157 2 S COL 1 F .1658	2	STANCO, LISA M 32 RIVERSIDE AVE LYNDHURST, NJ 32 RIVERSIDE AVE	00660 07071 R-A	257200 208800 466000	1036850	1036850 00 1036850	241768 241767 483535	263610 289705 553315	259200 259200 518400
4 36.02 00010500	46X169 2SF3G CAPE 1 F .1785	2	BORINO, DANTE V & LISA 28 RIVERSIDE AVE LYNDHURST, NJ 28 RIVERSIDE AVE	07071 R-A	260400 161300 421700	938283	938283 00 938283	218040 218039 436079	239294 262910 502204	234600 234600 469200
4 37 00010600	43X180 2SF COL 1 F .1777	2	BORINO, DANTE B. & JANET 24 RIVERSIDE AVE LYNDHURST, N J 24 RIVERSIDE AVE	07071 R-A	260100 168700 428800	954080 V1	954080 -25000 929080	215492 215492 430984	237042 261054 498096	232300 232300 464600
4 38 00010700	43X190 2SALG COL 1 F .1876	2	HANLEY, MARK 20 RIVERSIDE AVE LYNDHURST, NJ 20 RIVERSIDE AVE	07071 R-A	262900 159000 421900	938728	938728 00 938728	217257 217257 434514	240294 263920 504214	234700 234700 469400
4 39 00010800	50X202 2SF MULTI 2 F .2319	2	JUAREZ-SOLIS, JOSE ETAL 16 RIVERSIDE AVE LYNDHURST, NJ 16 RIVERSIDE AVENUE	07071 R-A	274400 307200 581600	1294060	1294060 00 1294060	300645 300645 601290	330100 362670 692770	323500 323500 647000
4 40.01 00010900	44X249 2SB2G MULTI 2 F .2515	2	VIZUETA, JUAN A. & MARIA J. 14 RIVERSIDE AVE LYNDHURST, N.J. 14 RIVERSIDE AVE	07071 R-A	281000 458300 739300	1644943	1644943 00 1644943	383459 383459 766918	418312 459713 878025	411200 411200 822400
4 40.02 00011000	45X241 2SB COL 2 F .2490	2	MARIN, LUIS M 10 RIVERSIDE AVE LYNDHURST, NJ 10 RIVERSIDE AVE	07071 R-A	278800 518400 797200	1773770	1773770 00 1773770	412559 412559 825118	452005 496647 948652	443400 443400 886800
5 1 00011100	45X120 2SFG MULTI 2 .1240	2	RIGANO, ANTHONY E & CAROL A 200 RUTHERFORD AVENUE LYNDHURST, NJ 200 RUTHERFORD AVE	07071 R-A	280800 306200 587000	1306075	1306075 00 1306075	302940 302939 605879	333662 366534 700196	326500 326500 653000
5 2 00011200	107X125 IRR 2SCB-31RM MOTEL .0000	4A	RADHE SHYAM, L.L.C. 204 RUTHERFORD AVE. LYNDHURST, NJ 204 RUTHERFORD AVE	07071	1170100 2523900 3694000	8219150	8219150 00 8219150	1905561 1905561 3811122	2100582 2307446 4408028	2054800 2054800 4109600
5 3 00011300	X 1SCBS .0000	4A	SCARDINO, COSMO J & LINDA 105 NEWARK AVE SPRING LAKE, NJ 1 PARK AVE	07762	1860000 2064400 3924400	8731790	8731790 00 8731790	2001413 2001413 4002826	2254599 2474365 4728964	2182900 2182900 4365800
5 5 00011400	48X121 2SF MULTI 2 F .1333	2	MASIELLO, ELIZABETH & ROBERT 21 PARK AVENUE LYNDHURST, NJ 21 PARK AVE	07071	336600 224900 561500	1249338	1249338 00 1249338	289850 289850 579700	319097 350541 669638	312300 312300 624600
5 6 00011500	30X120 2S MULTI 2 F .0826	2	GUT, RICHARD & ELIZABETH 225 LAKE AVE LYNDHURST, NJ 31 PARK AVE	07071	314100 223500 537600	1196160	1196160 00 1196160	277386 277386 554772	305641 335747 641388	299000 299000 598000

14248500 31702915 00 25000 31677915 14589401 17088514 15838600

Block No. Lot No. Qualification Account No.	Land Dimensions Building Description Additional Lots Acreage	Prop. Class	Owner's Name Address City State Property Location	Billing Code Zip Code	Land Improvement Exemption Net Total	2025 Property Tax Special Dist	2025 Total Tax Deduction Net Tax	Amt.Billed 2025 1st Q 2nd Q Total	2nd Half 2025 3rd Q 4th Q Total	Preliminary 2026 Tax 1st Q 2nd Q Total
5 7 00011600	38X120 2SF COL 1 F .1047	4A	KARTANOWICZ (ETAL), KENNETH 35 PARK AVE LYNDHURST, NJ 35 PARK AVE	02647 07071	277100 262200 539300	1199943	1199943 00 1199943	280098 280098 560196	304773 334974 639747	300000 300000 600000
5 8 00011700	125X107 2SFB .3070	4A	ANCO REALTY, LLC 37 PARK AVE. LYNDHURST, NJ 37-43 PARK AVE	07071	721800 630500 1352300	3008868	3008868 00 3008868	685199 685199 1370398	781371 857099 1638470	752200 752200 1504400
5 10 00011800	145X103 IRR 2SFB .0000	4A	55 PARK LYNDHURST LLC C/O CRESTHILL 4 14TH STREET, #181 HOBOKEN, NJ 55 PARK AVE	07030	1292000 430400 1722400	3832340	3832340 00 3832340	861518 861518 1723036	1006425 1102879 2109304	958100 958100 1916200
5 11 00011900	75X100 1SCB .1722	4B	EOM GROUP LLC 63 & 77 PARK AVENUE LYNDHURST, NJ 63 PARK AVE	07071	412500 285100 697600	1552160	1552160 00 1552160	348936 348936 697872	407611 446677 854288	388000 388000 776000
5 12 00012000	100X100 1SCBS .2296	4B	EOM GROUP LLC 63 & 77 PARK AVENUE LYNDHURST, NJ 77 PARK AVE	07071	550000 224100 774100	1722373	1722373 00 1722373	391490 391490 782980	448022 491371 939393	430600 430600 861200
5 13 00012100	40X100 1.5SM CAPE 1 F .0918	2	ZANCA, TINA 335 LAKE AVE LYNDHURST, NJ 123 LAKE AVE	07071	243900 146400 390300	868418	868418 00 868418	201717 201716 403433	221564 243421 464985	217100 217100 434200
5 14 00012200	40X100 1SFG COL 1 .0918	2	CAMPION, JOHN T.JR. & GERALDINE D. 121 LAKE AVE LYNDHURST, NJ 121 LAKE AVE	07071	243900 162500 406400	904240 v1	904240 -25000 879240	202037 202037 404074	226204 248962 475166	219800 219800 439600
5 15 00012300	43X100 1SAL CAPE 1 F .0987	2	ECHOLS, CHRISTINE L. 119 LAKE AVE LYNDHURST, NJ 119 LAKE AVE	07071 R-A	247700 187600 435300	968543	968543 00 968543	224975 224975 449950	247108 271485 518593	242100 242100 484200
5 16 00012400	35X124 .0996	1	CHAN, SARA 24 HIRAM PLACE HARRISON, NJ 66 KEARNEY ST	07029 R-A	248500 0 248500	552913	552913 00 552913	128654 128654 257308	140845 154760 295605	138200 138200 276400
5 17 00012500	35X124 1.5SAL CAPE 1 F .0996	2	MANZO, VINCENT J (ETAL) 60 KEARNEY STREET LYNDHURST, NJ 60 KEARNEY ST	07071 R-A	235400 139400 374800	833930	833930 00 833930	193790 193789 387579	212681 233670 446351	208500 208500 417000
5 18 00012600	42X122 1SF2G .1176	2	MEHTA, HARISH & GITU 56 KEARNEY STREET LYNDHURST, NJ 56 KEARNEY ST	07071	274200 747200 1021400	2272615	2272615 00 2272615	524682 524681 1049363	583027 640225 1223252	568200 568200 1136400
5 19 00012700	42X125 2SM COL 1 F .1205	2	HEWAWITHARANA, AMANDA (ETAL) 54 KEARNEY STREET LYNDHURST, NJ 54 KEARNEY ST	07071 R-A	246400 156000 402400	895340	895340 00 895340	208079 208078 416157	228325 250858 479183	223800 223800 447600
5 20 00012800	47X116 2SF COL 1 F .1252	2	VILLA, CARLOS M & NATHALIA 52 KEARNEY STREET LYNDHURST, NJ 52 KEARNEY ST	07071 R-A	260000 217900 477900	1063328	1063328 00 1063328	245314 245313 490627	272969 299732 572701	265800 265800 531600
5 21 00012900	48X115 1.5SAL CAPE 1 .1267	2	ROSARIO, ROEEL 48 KEARNEY ST LYNDHURST, NJ 48 KEARNEY ST	07071 R-A	264000 157500 421500	937838	937838 00 937838	217205 217205 434410	239912 263516 503428	234500 234500 469000

9264200

20612849

00

25000

20587849

9427383

11160466

10293800

Block No. Lot No. Qualification Account No.	Land Dimensions Building Description Additional Lots Acreage	Prop. Class	Owner's Name Address City State Property Location	Billing Code Zip Code	Land Improvement Exemption Net Total	2025 Property Tax Special Dist	2025 Total Tax Deduction Net Tax	Amt.Billed 2025 1st Q 2nd Q Total	2nd Half 2025 3rd Q 4th Q Total	Preliminary 2026 Tax 1st Q 2nd Q Total
5 22 00013000	48X115 1.5SG CAPE 1 F .1267	2	ADOSCI, GERALDINE P 44 KEARNEY ST LYNDHURST, NJ 44 KEARNEY ST	07071 R-A	264000 132600 396600	882435	882435 00 882435	205158 205158 410316	224955 247164 472119	220600 220600 441200
5 23 00013100	30X115 2SALG COL 1 F .0792	2	BENAVIDES, CHRISTINE M 42 KEARNEY ST LYNDHURST, NJ 42 KEARNEY ST	07071 R-A	244000 127200 371200	825920	825920 00 825920	191912 191912 383824	210655 231441 442096	206500 206500 413000
5 24 00013200	30X115 2SFG COL 1 F .0792	2	KEARNEY, CELIA ANN 40 KEARNEY ST LYNDHURST, NJ 40 KEARNEY ST	07071 R-A	244100 149300 393400	875315	875315 00 875315	203281 203281 406562	223362 245391 468753	218800 218800 437600
5 25 00013300	48X115 1.5SMG CAPE 1 F .1267	2	MARRARO, VITO J. & THERESA K. 36 KEARNEY STREET LYNDHURST, N. J. 36 KEARNEY ST	07071 R-A	262200 143900 406100	903573 V1	903573 -25000 878573	202559 202558 405117	225357 248099 473456	219600 219600 439200
5 26 00013400	43X105 2SALG MULTI 2 .1037	2	GASSAMA, NABY 34 KEARNEY ST LYNDHURST, NJ 34 KEARNEY ST	07071 R-A	250700 262000 512700	1140758	1140758 00 1140758	255118 255118 510236	300905 329617 630522	285200 285200 570400
5 27 00013500	40X105 2SAL COL 1 F .0964	2	SOTO-MILTON,STEPHANIE 32 KEARNY ST LYNDHURST,NJ 32 KEARNEY ST	07071 R-A	246200 169100 415300	924043	924043 00 924043	214650 214649 429299	235744 259000 494744	231000 231000 462000
5 28 00013600	40X104 2SMG COL 1 F .0955	2	MOERS, JOHN J & STROUHAL,DITA MOERS 87 MAPLE STREET RUTHERFORD, NJ 30 KEARNEY ST	07070 R-A	258800 132700 391500	871088	871088 00 871088	202395 202394 404789	222188 244111 466299	217800 217800 435600
5 29 00013700	40X104 2SALG COL 1 F .0955	2	PROANO, PAULO 28 KEARNY STREET LYNDHURST, NJ 28 KEARNEY ST	07071 R-A	245600 222300 467900	1041078	1041078 00 1041078	241768 241767 483535	265670 291873 557543	260300 260300 520600
5 30 00013800	55X110 2SBALG COL 1 F .1389	2	SETTE, RAYMOND 26 KEARNY ST LYNDHURST, NJ 26 KEARNEY ST	01175 07071 R-A	262400 145300 407700	907133	907133 00 907133	210843 210842 421685	231308 254140 485448	226800 226800 453600
5 31 00013900	60X117 1.5SBM CAPE 1 F .1612	2	SPAGNUOLO,DON R. & MARY J. 12 KEARNEY STREET LYNDHURST, N J 12 KEARNEY ST	07071 R-A	270000 230500 500500	1113613	1113613 00 1113613	259655 259655 519310	283138 311165 594303	278400 278400 556800
6 1 00014000	212X202 1SECB .9831	4A	MANZO DOREN PARK AVE LLC 351 W BROADWAY PATERSON, NJ 1 STUYVESANT AVE	07522	1149600 650400 1800000	4005000	4005000 00 4005000	938700 938700 1877400	1013400 1114200 2127600	1001300 1001300 2002600
6 2 00014100	50X135 2SAL2G COL 1 F .1550	2	GARGIULO,C & ZURADELLI, A 748 SIXTH STREET LYNDHURST, NJ 17 STUYVESANT AVE	07071 R-C	223500 229500 453000	1007925	1007925 00 1007925	267008 267008 534016	224271 249638 473909	252000 252000 504000
6 3 00014200	50X154 2SFG MULT 2 F .1768	2	16 STUYVESANT AVENUE LLC 748 SIXTH STREET LYNDHURST, NJ 21 STUYVESANT AVE	07071 R-C	242100 219300 461400	1026615	1026615 00 1026615	238274 238273 476547	262115 287953 550068	256700 256700 513400
6 4 00014300	50X176 1.5SAL CAPE 1 F .2020	2	CALCANO, JUDITH & ERIK 25 STUYVESANT AVE LYNDHURST, NJ 25 STUYVESANT AVE	07071 R-C	248500 165400 413900	920928	920928 00 920928	213763 213763 427526	235112 258290 493402	230200 230200 460400

7391200

16445424

00

25000

16420424

7690162

8730262

8210400



Block No. Lot No. Qualification Account No.	Land Dimensions Building Description Additional Lots Acreage	Prop. Class	Owner's Name Address City State Property Location	Billing Code Zip Code	Land Improvement Exemption Net Total	2025 Property Tax Special Dist	2025 Total Tax Deduction Net Tax	Amt.Billed 2025 1st Q 2nd Q Total	2nd Half 2025 3rd Q 4th Q Total	Preliminary 2026 Tax 1st Q 2nd Q Total
6 5.01	90 X 200 .4132	15F	CONDO COMMON ELEMENTS 31 STUYVESANT AVE LYNDHURST, NJ 31 STUYVESANT AVE	07071	*EXEMPT*	00	00 00 00	00 00 00	00 00 00	00 00 00
6 5.01 C0001 00014400	X 2SF .0000	2	MORICI, MELCHIORE A & BARBARA L 31 STUYVESANT AVE #A1 LYNDHURST, NJ 31 STUYVESANT AVE	07071	185000 122400 307400	683965	683965 00 683965	158641 158640 317281	174735 191949 366684	171000 171000 342000
6 5.01 C0002 00014500	X 2SF .0000	2	TADROS, SHAHER SHAFIK ETAL 31 STUYVESANT AVENUE, 2B LYNDHURST, NJ 31 STUYVESANT AVE	07071	185000 128200 313200	696870	696870 00 696870	161613 161613 323226	178053 195591 373644	174200 174200 348400
6 5.01 C0003 00014600	X 2SF .0000	2	DIAS, REISTON 31 STUYVESANT AVE UNIT 3C LYNDHURST, NJ 31 STUYVESANT AVENUE	07071	185000 134900 319900	711778	711778 00 711778	165107 165107 330214	181825 199739 381564	177900 177900 355800
6 5.01 C0004 00014700	X 2SF .0000	2	PALUMBO, JENNIFER M 31 STUYVESANT AVE, 4D LYNDHURST, NJ 31 STUYVESANT AVE	07071	185000 128200 313200	696870	696870 00 696870	161613 161613 323226	178053 195591 373644	174200 174200 348400
6 5.01 C0005 00014800	X 2SF .0000	2	CRISAFI, PETER S 31 STUYVESANT AVE UNIT 5E LYNDHURST, NJ 31 STUYVESANT AVE	07071	185000 112300 297300	661493	661493 00 661493	152122 152121 304243	170301 186949 357250	165400 165400 330800
6 5.01 C0006 00014900	X 2SF .0000	2	EMMANOUILIDIS, STERGIA S. 716 SOLDIER HILL ROAD ORADELL, NJ 31 STUYVESANT AVE	07649	185000 130400 315400	701765	701765 00 701765	162761 162760 325521	179291 196953 376244	175400 175400 350800
6 5.01 C0007 00015000	X 2SF .0000	2	SIMOE, PHYLLIS 31 STUYVESANT AVENUE #7G LYNDHURST, NJ 31 STUYVESANT AVE	07071	185000 112800 297800	662605	662605 00 662605	158797 158797 317594	164167 180844 345011	165700 165700 331400
6 5.01 C0008 00015100	X 2SF .0000	2	SLOWIK, TOMASZ & ANNA 138 ROBIN LANE KUNKLETOWN, PA 31 STUYVESANT AVE	18058	185000 125400 310400	690640	690640 00 690640	160257 160257 320514	176372 193754 370126	172700 172700 345400
6 8	.22 ACRES .2200	15F	CONDO COMMON ELEMENTS 33 STUYVESANT AVENUE LYNDHURST, NJ 33 STUYVESANT AVENUE	07071	*EXEMPT*	00	00 00 00	00 00 00	00 00 00	00 00 00
6 8 C0001	33.33% COMMON .0000	AREA 2	MOHAMMAD, HUMA 33A STUYVESANT AVENUE LYNDHURST, NJ 33 STUYVESANT AVENUE	07071	156500 365900 522400	1162340	1162340 00 1162340	270242 270241 540483	296302 325555 621857	290600 290600 581200
6 8 C0002	33.33% COMMON .0000	AREA 2	SHEIKH, USMAN & RAZA, SADAF 362 UNION AVENUE WOOD RIDGE, NJ 33 STUYVESANT AVENUE	07075	156500 356000 512500	1140313	1140313 00 1140313	265131 265130 530261	290676 319376 610052	285100 285100 570200
6 8 C0003	33.33% COMMON .0000	AREA 2	WAN, PENG & WANG, YING 33 STUYVESANT AVE, UNIT C LYNDHURST, NJ 33 STUYVESANT AVENUE	07071	156500 371900 528400	1175690	1175690 00 1175690	273371 273370 546741	299680 329269 628949	293900 293900 587800
6 9 00015300	48X146 3SF 3U .1609	2	GIORDANO, RALPH A 153 SANFORD AVE LYNDHURST, NJ 35 STUYVESANT AVE	07071	237800 599300 837100	1862548	1862548 00 1862548	433732 433731 867463	474104 520981 995085	465600 465600 931200

4875000

10846877

00

00

10846877

5046767

5800110

5423400

Block No. Lot No. Qualification Account No.	Land Dimensions Building Description Additional Lots Acreage	Prop. Class	Owner's Name Address City State Property Location	Billing Code Zip Code	Land Improvement Exemption Net Total	2025 Property Tax Special Dist	2025 Total Tax Deduction Net Tax	Amt.Billed 2025 1st Q 2nd Q Total	2nd Half 2025 3rd Q 4th Q Total	Preliminary 2026 Tax 1st Q 2nd Q Total
6 10 00015400	50X150 2SFG MULTI 2 F .1722	2	GONZALEZ, CONSTANTINO & SANDRA 39 STUYVESANT AVE LYNDHURST, NJ 07071 39 STUYVESANT AVE R-C		241000 312300 553300	1231093	1231093 00 1231093	296577 296577 593154	303477 334462 637939	307800 307800 615600
6 11.01	112 X 260 .6685	15F	CONDO COMMON ELEMENTS 45-49 STUYVESANT AVE. LYNDHURST, NJ 07071 45-49 STUYVESANT AVE.		*EXEMPT*	00	00 00 00	00 00 00	00 00 00	00 00 00
6 11.01 C0001	X .0000	2	CHOU, HAO-TE & YEH, YOU-CHI 45-49 STUYVESANT AVE #1 LYNDHURST, NJ 07071 45-49 STUYVESANT AVENUE		210000 213600 423600	942510	942510 00 942510	219239 219238 438477	240156 263877 504033	235600 235600 471200
6 11.01 C0002	X .0000	2	SUMANKUMAR, BHAVSAR PANKIT ETAL 45-49 STUYVESANT AVE #2 LYNDHURST, NJ 07071 45-49 STUYVESANT AVENUE		210000 208600 418600	931385	931385 00 931385	216631 216631 433262	237341 260782 498123	232800 232800 465600
6 11.01 C0003	X .0000	2	PIRES, WANDA & LIMA, AVELINO 45-49 STUYVESANT AVE, #3 LYNDHURST, NJ 07071 45-49 STUYVESANT AVENUE		210000 208900 418900	932053	932053 00 932053	216788 216787 433575	237510 260968 498478	233000 233000 466000
6 11.01 C0004	X .0000	2	MANCHIKANTI, SHYAM SUNDER ETAL 45-49 STUYVESANT AVE, #4 LYNDHURST, NJ 07071 45-49 STUYVESANT AVENUE		210000 208600 418600	931385	931385 00 931385	216631 216631 433262	237341 260782 498123	232800 232800 465600
6 11.01 C0005	X .0000	2	CUPAK, KATHRYN 8 FOOTHILLS LANE OAKLAND, NJ 07436 45-49 STUYVESANT AVENUE		210000 208900 418900	932053	932053 00 932053	216788 216787 433575	237510 260968 498478	233000 233000 466000
6 11.01 C0006	X .0000	2	VINCENZINO, ADRIENNE 45-490 STUYVESANT AVE #6; LYNDHURST, NJ 07071 45-49 STUYVESANT AVENUE		210000 208600 418600	931385	931385 00 931385	216631 216631 433262	237341 260782 498123	232800 232800 465600
6 11.01 C0007	X .0000	2	KIM, EUNICE G 45-49 STUYVESANT AVE #7 LYNDHURST, NJ 07071 45-49 STUYVESANT AVENUE		210000 213600 423600	942510	942510 00 942510	219239 219238 438477	240156 263877 504033	235600 235600 471200
6 11.01 C0008	X .0000	2	BENECKI, KENNETH & GLENN 45-49 STUYVESANT AVE #8 LYNDHURST, NJ 07071 45-49 STUYVESANT AVENUE		210000 208600 418600	931385	931385 00 931385	216631 216631 433262	237341 260782 498123	232800 232800 465600
6 11.01 C0009	X .0000	2	D'URSO, STEFANO C 45-49 STUYVESANT AVE #9 LYNDHURST, NJ 07071 45-49 STUYVESANT AVENUE		210000 212600 422600	940285	940285 00 940285	218613 218613 437226	239697 263362 503059	235100 235100 470200
6 11.01 C0010	X .0000	2	FLINCHBAUGH, MARGARET 45-49 STUYVESANT AVE #10 LYNDHURST, NJ 07071 45-49 STUYVESANT AVENUE	00672	210000 208900 418900	932053	932053 00 932053	216788 216787 433575	237510 260968 498478	233000 233000 466000
6 11.01 C0011	X .0000	2	ZHANG, SHIQI 39 GALLEY HILL ROAD CUDDEBACKVILLE, NY 12729 45-49 STUYVESANT AVENUE		210000 208600 418600	931385	931385 00 931385	216631 216631 433262	237341 260782 498123	232800 232800 465600
6 11.01 C0012	X .0000	2	MANGLANI, NIRAJ 45-49 STUYVESANT AVE #12 LYNDHURST, NJ 07071 45-49 STUYVESANT AVENUE		210000 208900 418900	932053	932053 00 932053	216788 216787 433575	237510 260968 498478	233000 233000 466000

5591700

12441535

00

00

12441535

5807944

6633591

6220200

Block No. Lot No. Qualification Account No.	Land Dimensions Building Description Additional Lots Acreage	Prop. Class	Owner's Name Address City State Property Location	Billing Code Zip Code	Land Improvement Exemption Net Total	2025 Property Tax Special Dist	2025 Total Tax Deduction Net Tax	Amt.Billed 2025 1st Q 2nd Q Total	2nd Half 2025 3rd Q 4th Q Total	Preliminary 2026 Tax 1st Q 2nd Q Total
6 11.01 C0013	X  .0000	2	VITALE, DANIELLE NARDIN 45-49 STUYVESANT AVE #13 LYNDHURST, NJ 45-49 STUYVESANT AVENUE	07071	210000 213300 423300	941843	941843 00	219083 219082	239987 263691	235500 235500
6 11.01 C0014	X  .0000	2	GALARZA(ETAL), CHARLES 45-49 STUYVESANT AVE, 14 LYNDHURST, NJ 45-49 STUYVESANT AVENUE	07071	210000 208900 418900	932053	932053 00	216788 216787	237510 260968	233000 233000
6 11.01 C0015	X  .0000	2	KUBIAK, DENNIS & CHRISTINE C 45-49 STUYVESANT AVE, 15 LYNDHURST, NJ 45-49 STUYVESANT AVENUE	00660 07071	210000 212600 422600	940285	940285 00	218613 218613	239697 263362	235100 235100
6 11.01 C0016	X  .0000	2	TIWARY, PANKAJ K & SHUVETA M 37 FRANKLIN AVENUE LIVINGSTON, NJ 45-49 STUYVESANT AVENUE	07039	210000 208900 418900	932053	932053 00	216788 216787	237510 260968	233000 233000
6 13 00015700	37X266 1SFG RANCH 1 F .2259	2	BATISTA, JULIO & MICHELE 53 STUYVESANT AVE LYNDHURST, NJ 53 STUYVESANT AVE	00597 07071 R-C	255200 398900 654100	1455373	1455373 00	338558 338558	370814 407443	363800 363800
6 14 00015800	45X120 2SB MULTI 3 F .1240	2	LEON, ABRAHAM & GONZALEZ, SUSANA 5 POVERSHON ROAD NUTLEY, NJ 85 STUYVESANT AVENUE	07110 R-C	235500 280300 515800	1147655	1147655 00	267008 267008	292377 321262	286900 286900
6 15 00015900	20X123 IRR 2SB MULTI 2 F .0000	2	BONI, ROBERT & LINDA 89 STUYVESANT AVE LYNDHURST, NJ 89 STUYVESANT AVE	01175 07071 R-C	216000 194100 410100	912473	912473 00	212512 212511	232242 255208	228100 228100
6 16 00016000	70X77 2SAL .1237	4A	G3REALTY ASSOCIATES II LLC P.O. BOX 100 HACKENSACK, NJ 91 STUYVESANT AVE	07602	261400 447300 708700	1576858	1576858 00	393941 393941	374644 414332	394200 394200
6 17 00016100	52X85 2SMB MULTI 2 F .1015	2	SAHITI, ADEM 243 LAKE AVE LYNDHURST, NJ 243 LAKE AVE	07071 R-B	267000 248500 515500	1146988	1146988 00	266852 266851	292209 321076	286700 286700
6 18 00016200	50X160 2SFG COL 1 F .1837	2	FLORES, MARYBELL K 237 LAKE AVE LYNDHURST, NJ 237 LAKE AVE	07071 R-B	311000 251200 562200	1250895	1250895 00	290424 290423	319283 350765	312700 312700
6 19 00016300	50X160 2SF MULTI 2 F .1837	2	DE SOUZA, JOSIMAR APARECIDO 233 LAKE AVENUE LYNDHURST, NJ 233 LAKE AVE	07071 R-B	311000 287300 598300	1331218	1331218 00	309041 309041	339816 373320	332800 332800
6 20 00016400	50X160 2SF-2U .1837	2	ARAUJO, FERNANDO & ANA 229 LAKE AVE LYNDHURST, NJ 229 LAKE AVE	00546 07071 R-B	295500 585000 880500	1959113	1959113 00	456626 456625	498277 547585	489800 489800
6 21 00016500	33X160 2SF MULTI 2 F .1212	2	GUT, RICHARD & ELIZABETH 225 LAKE AVE LYNDHURST, NJ 225 LAKE AVE	00154 07071	277900 276000 553900	1232428	1232428 00	285991 285990	314714 345733	308100 308100
6 22 00016600	33X160 2S-1U .1212	2	TELLEFSEN, GORDON & AMANDA, ETALS. 223 LAKE AVE. LYNDHURST, NJ 223 LAKE AVE	07071 R-B	277900 250100 528000	1174800	1174800 00	272641 272640	299976 329543	293700 293700

7610800

16934035

00

00

16934035

7929723

9004312

8466800

Block No. Lot No. Qualification Account No.	Land Dimensions Building Description Additional Lots Acreage	Prop. Class	Owner's Name Address City State Property Location	Billing Code Zip Code	Land Improvement Exemption Net Total	2025 Property Tax Special Dist	2025 Total Tax Deduction Net Tax	Amt.Billed 2025 1st Q 2nd Q Total	2nd Half 2025 3rd Q 4th Q Total	Preliminary 2026 Tax 1st Q 2nd Q Total
6 23 00016700	33X160 2SFG COL 1 F .1212	2	REED, SEAN & KERRI 221 LAKE AVE LYNDHURST, NJ 221 LAKE AVE	00660 07071 R-B	277900 184800 462700	1029508	1029508 00	238952 238951	262847 288758	257400 257400
6 24 00016800	33X160 2SMG MULTI 2 F .1212	2	CORREIA, JASON & JENNIFER 217 LAKE AVE LYNDHURST, NJ 217 LAKE AVE	00672 07071	277900 333400 611300	1360143	1360143 00	315612 315612	347343 381576	340000 340000
6 25 00016900	33X160 2SM2G COL 1 F .1212	2	FENCIK, MICHAEL P. & JOANNE H. 215 LAKE AVE LYNDHURST, N.J. 215 LAKE AVE	01175 07071 R-B	277900 169200 447100	994798	994798 00	230921 230920	253960 278997	248700 248700
6 26 00017000	33X126 2SMG COL 1 F .0955	2	ARELLANO, ADALBERTO & CLARA C 211 LAKE AVE LYNDHURST, NJ 211 LAKE AVE	00672 07071 R-B	278300 173300 451600	1004810	1004810 00	233215 233215	256545 281835	251200 251200
6 27 00017100	33X126 2SAL COL 1 F .0955	2	ORTIZ, JAIME & GABRIELA 209 LAKE AVE LYNDHURST, NJ 209 LAKE AVE	07071 R-B	278300 201400 479700	1067333	1067333 00	247713 247712	272522 299386	266800 266800
6 28 00017200	77X113 2SFG MULTI 2 F .1997	2	GARCIA, BELLA N 68 PARK AVE, 1 ST FL LYNDHURST, NJ 68 PARK AVE	07071 R-A	380900 200500 581400	1293615	1293615 00	300228 300227	330301 362859	323400 323400
6 29 00017300	46X84 2SFG MULTI 2 F .0887	2	SUAREZ, SEGUNDO MIGUEL ALI ETAL 1917 BERGENLINE AVENUE #2 UNION CITY, NJ 64 PARK AVE	07087 R-A	332400 204700 537100	1195048	1195048 00	277178 277177	305308 335385	298800 298800
6 30 00017400	37X132 2SALG COL 1 F .1121	2	JUSTUS, GRACE 62 PARK AVE LYNDHURST, NJ 62 PARK AVE	07071 R-A	323400 141600 465000	1034625	1034625 00	240047 240046	264246 290286	258700 258700
6 31 00017500	37X164 2SS .1393	4B	WEY, THAIN YANG 56 PARK AVENUE LYNDHURST, NJ 56 PARK AVE	07071	341700 803500 1145200	2548070	2548070 00	573337 573337	668633 732763	637000 637000
6 32 00017600	113X248 IRR 1SCBSB .0000	4B	THE RIFED COMPANY, L.L.C. 50-52 PARK AVE LYNDHURST, NJ 50-52 PARK AVE	01175 07071	1538600 853100 2391700	5321533	5321533 00	1178017 1178016	1415782 1549718	1330400 1330400
6 33 00017700	60X237 2SS, 2SF2G .3264	4B	BOLLENBACH, GEOFFREY 40 PARK AVE LYNDHURST, N J 40 PARK AVE	07071	847400 330300 1177700	2620383	2620383 00	607391 607391	669825 735776	655100 655100
6 34 00017800	73X203 2SSAL .3402	4B	34 PARK AVENUE, LLC 34 PARK AVENUE LYNDHURST, NJ 34 PARK AVE	07071	836200 535900 1372100	3052923	3052923 00	695212 695212	792831 869668	763200 763200
6 35 00017900	68X172 2SF .2685	4A	30 PARK REALTY LLC 30 PARK AVENUE LYNDHURST, NJ 30 PARK AVE	07071	709400 612200 1321600	2940560	2940560 00	669659 669658	763617 837626	735100 735100
6 36.01 00018000	100X135 DENTIST OFFICE .3099	4A	PARK AVE ASSO. NAJ PARTNER 20 PARK AVE. LYNDHURST, N.J. 20 PARK AVE.	01369 07071	742300 1236600 1978900	4403053	4403053 00	997473 997473	1148644 1259463	1100800 1100800

13423100

29866402

00

00

29866402

13609902

16256500

14933200



Block No. Lot No. Qualification Account No.	Land Dimensions Building Description Additional Lots Acreage	Prop. Class	Owner's Name Address City State Property Location	Billing Code Zip Code	Land Improvement Exemption Net Total	2025 Property Tax Special Dist	2025 Total Tax Deduction Net Tax	Amt.Billed 2025 1st Q 2nd Q Total	2nd Half 2025 3rd Q 4th Q Total	Preliminary 2026 Tax 1st Q 2nd Q Total
6 38 00018200	50X93 .1067	4A	MANZO DOREN PARK AVE LLC 351 W BROADWAY PATERSON, NJ 18 PARK AVENUE	07522	256500 50000 *PARTIAL* 306500	681963	681963 00	159840 159840	172560 189723	170500 170500
7 1 00018300	148X138 1SCB .4689	4A	PAOLAZZI BROS. REALTY CO. 291 GREEN AVENUE LYNDHURST, N.J. 100 PARK AVE	07071	1120800 233000 1353800	3012205	3012205 00	689684 689684	778512 854325	753100 753100
7 2 00018400	50X160 2SM COL 1 F .1837	2	PAREDES, MARIA L 18 DUPONT PLACE IRVINGTON, NJ 210 LAKE AVE	07111 R-B	295500 774700 1070200	2381195	2381195 00	552947 552946	607686 667616	595300 595300
7 3 00018500	50X160 2SFM2G MULTI 2 F .1837	2	DOTY, ROSE A. & POLERA, INEZ 214 LAKE AVE LYNDHURST, N J 214 LAKE AVE	00672 07071 R-B	311000 121200 432200	961645 W1	961645 -25000	217161 217160	239061 263263	234200 234200
7 4 00018600	50X160 2SF COL 1 F .1837	2	D'OZZOLLINNI, ROB & MARCELLA 218 LAKE AVE LYNDHURST, NJ 218 LAKE AVE	07071 R-B	311000 166900 477900	1063328	1063328 00	246931 246930	271352 298115	265800 265800
7 5 00018700	61X100 2SM MULTI 2 F .1400	2	DANNENFELSER, DIANNA 224 LAKE AVE LYNDHURST, NJ 224 LAKE AVE	07071 R-B	297400 307500 604900	1345903	1345903 00	312379 312378	343636 377510	336500 336500
7 6 00018800	60X53 1SFG RANCH 1 F .0730	2	EVANS, NANCY F 109 JAY AVE LYNDHURST, NJ 109 JAY AVE	07071 R-B	262700 118400 381100	847948	847948 00	196762 196762	216541 237883	212000 212000
7 7 00018900	50X196 2SF MULTI 2 F .2250	2	D'ANGELO ANTONIO & ASSUNTA 113 JAY AVENUE LYNDHURST, NJ 113 JAY AVE	07071 R-B	307400 505700 813100	1809148	1809148 00	419912 419912	461895 507429	452300 452300
7 8 00019000	44X195 2SFG MULTI 2 F .1970	2	DE MARCO, JOHN & LORI 115 JAY AVE LYNDHURST, NJ 115 JAY AVE	01175 07071 R-B	305800 295800 601600	1338560	1338560 00	310762 310762	341673 375363	334600 334600
7 9 00019100	35X202 2SM2G MULTI 2 F .1623	2	GIANNETTI, GREGORY M. & MARY ANN 119 JAY AVENUE LYNDHURST, N. J. 119 JAY AVE	01175 07071 R-B	290600 308200 598800	1332330	1332330 00	309198 309197	340201 373734	333100 333100
7 10 00019200	35X207 2SF COL 1 F .1663	2	DEMARCO JR, JOHN 121 JAY AVE LYNDHURST, NJ 121 JAY AVE	07071	291800 212800 504600	1122735	1122735 00	260698 260698	286541 314798	280700 280700
7 11 00019300	35X211 2SAL MULTI 2 F .1695	2	ANZOVINO FRANK & ANGELINA 445 BEECH STREET LYNDHURST, NJ 123 JAY AVE	07071 R-B	292500 316100 608600	1354135	1354135 00	314361 314360	345666 379748	338500 338500
7 12 00019400	35X211 2SALG MULTI 2 F .1695	2	GARCIA, WILFREDO & MILLER LANYA 127 JAY AVE LYNDHURST, NJ 127 JAY AVE	00660 07071 R-B	293900 369500 663400	1476065	1476065 00	342522 342521	376936 414086	369000 369000
7 13.01 00019500	70X136 IRR 2SM MULTI 2 F 13.03 .0000	2	ANOWER, MOHAMMAD S ETAL 133 JAY AVENUE LYNDHURST, NJ 133 JAY AVE	07071 R-B	277400 378400 655800	1459155	1459155 00	339653 339653	371562 408287	364800 364800

Block No. Lot No. Qualification Account No.	Land Dimensions Building Description Additional Lots Acreage	Prop. Class	Owner's Name Address City State Property Location	Billing Code Zip Code	Land Improvement Exemption Net Total	2025 Property Tax Special Dist	2025 Total Tax Deduction Net Tax	Amt.Billed 2025 1st Q 2nd Q Total	2nd Half 2025 3rd Q 4th Q Total	Preliminary 2026 Tax 1st Q 2nd Q Total
7 13.02 00019600	42X200 1SSSB .1928	4A	PMY REALTY LLC 124 PARK AVENUE LYNDHURST, NJ 124 PARK AVE	07071	398900 347400 746300	1660518	1660518 00	376210 376210 752420	433153 474945 908098	415100 415100 830200
7 13.04 00019700	40X124 2SMB MULTI 2 F .1139	2	SPANO, ANNETTE 135 JAY AVENUE LYNDHURST, NJ 135 JAY AVE	00660 07071 R-B	261000 394400 655400	1458265	1458265 00	339393 339392 678785	371389 408091 779480	364600 364600 729200
7 14	120 X 376 1.0358	5A	NORFOLK SOUTHERN RAILWAY PARK AVENUE LYNDHURST, NJ PARK AVENUE	07071	EXEMPT RR	00	00 00 00	00 00 00	00 00 00	00 00 00
7 15 00019800	42X193 2SAL COL 1 F .1861	2	REID, BARBARA A 143 JAY AVE LYNDHURST, NJ 143 JAY AVE	07071 R-A	238900 296500 535400	1191265	1191265 00	277178 277177 554355	303464 333446 636910	297800 297800 595600
7 16 00019900	50X210 2SALG COL 1 F .2410	2	DELA GALA, CARMEN Z 149 JAY AVENUE LYNDHURST, NJ 149 JAY AVE	00660 07071 R-A	269300 255800 525100	1168348	1168348 00	271128 271128 542256	298343 327749 626092	292100 292100 584200
7 17 00020000	50X213 2SFG COL 1 F .2445	2	REID, JOHN & EILEEN 151 JAY AVE LYNDHURST, NJ 151 JAY AVE	07071 R-A	279200 339700 618900	1377053	1377053 00	319523 319523 639046	351674 386333 738007	344300 344300 688600
7 19 00020100	55X149 2SFG COL 1 F .1881	2	MARSHELLO, SCOTT A 155 JAY AVE LYNDHURST, NJ 155 JAY AVE	00045 07071 R-A	273000 145700 418700	931608	931608 00	216214 216214 432428	237866 261314 499180	232900 232900 465800
7 20 00020200	80X66 2SAL COL 1 F .1212	2	RANE, SAMIR & CHAVAN, PRIYA 229 COURT AVENUE LYNDHURST, NJ 229 COURT AVE	07071	247000 471200 718200	1597995	1597995 00	371465 371464 742929	407424 447642 855066	399500 399500 799000
7 21 00020300	47X103 2SALG CAPE 1 F .1111	2	ASPANADZE, PAATA&KHADURI, MARY 225 COURT AVE LYNDHURST, NJ 225 COURT AVE	07071 R-A	242900 145800 388700	864858	864858 00	200569 200569 401138	220976 242744 463720	216200 216200 432400
7 22 00020400	50X69 IRR .0000	1	MARSHELLO, SCOTT A 155 JAY AVE LYNDHURST, NJ 223 COURT AVE REAR	07071 R-A	42100 0 42100	93673	93673 00	21956 21955 43911	23702 26060 49762	23400 23400 46800
7 23 00020500	50X125 1SM CAPE 1 F .1435	2	ROLON, RAY C & MARIA M 223 COURT AVE LYNDHURST, NJ 223 COURT AVE	07071 R-A	253800 176600 430400	957640	957640 00	222107 222107 444214	244662 268764 513426	239400 239400 478800
7 24 00020600	55X168 1SB RANCH 2 F .2121	2	LINARES, RAMON D ETAL 219 COURT AVE LYNDHURST, NJ 219 COURT AVE	07071 R-A	261100 245900 507000	1128075	1128075 00	261741 261741 523482	288101 316492 604593	282000 282000 564000
7 25 00020700	35X121 IRR 1SB RANCH 1 F .0000	2	DIMAGGIO, GINA 215 COURT AVE LYNDHURST, NJ 215 COURT AVE	07071 R-A	259800 191000 450800	1003030	1003030 00	232798 232797 465595	256095 281340 537435	250800 250800 501600
7 26 00020800	45X102 1SF CAPE 1 F .1054	2	DOYLE, BRIAN 211 COURT AVENUE LYNDHURST, NJ 211 COURT AVE	07071 R-A	230100 163900 394000	876650	876650 00	203281 203281 406562	224012 246076 470088	219200 219200 438400

6431000

14308978

00

00

14308978

6627121

7681857

7154600

Block No. Lot No. Qualification Account No.	Land Dimensions Building Description Additional Lots Acreage	Prop. Class	Owner's Name Address City State Property Location	Billing Code Zip Code	Land Improvement Exemption Net Total	2025 Property Tax Special Dist	2025 Total Tax Deduction Net Tax	Amt.Billed 2025 1st Q 2nd Q Total	2nd Half 2025 3rd Q 4th Q Total	Preliminary 2026 Tax 1st Q 2nd Q Total
7 27.01 00020901	40X114 . .1047	2	JIMENEZ, DANIEL E 160 PARK AVE LYNDHURST, NJ 160 PARK AVENUE	07071 R-A	345500 395800 741300	1649393	1649393 00 1649393	383720 383720 767440	420220 461733 881953	412300 412300 824600
7 27.02 00020902	38X95 . .0829	2	CERVINO, MARIO 44719 MUMM STREET TEMECULA, CA 162 PARK AVENUE	92592 R-A	354900 368300 723200	1609120	1609120 00 1609120	374385 374385 748770	409926 450424 860350	402300 402300 804600
7 28 00021000	50X86 . .0987	2	149 PARK AVENUE, LLC 143 MONTROSS AVENUE RUTHERFORD, NJ 156 PARK AVE	07070	320700 600 321300	714893	714893 00 714893	165942 165941 331883	182509 200501 383010	178700 178700 357400
7 29 00021100	63X141 1SCB . .2039	4A	RANE REALTY CO. 291 GREEN AVENUE LYNDHURST, N.J. 150 PARK AVE	07071	517300 384100 901400	2005615	2005615 00 2005615	454331 454331 908662	523238 573715 1096953	501400 501400 1002800
7 30 00021200	42X160 . .1543	2	RANE REALTY CO. 291 GREEN AVENUE LYNDHURST, N.J. 144 PARK AVENUE	07071	343700 12800 356500	793213	793213 00 793213	184142 184142 368284	202483 222446 424929	198300 198300 396600
7 31 00021300	U5X182 1SCB . .0000	4A	PAOLAZZI BRO REALTY CO INC 291 GREEN AVE LYNDHURST, N J 140 PARK AVE	07071	751900 112100 864000	1922400	1922400 00 1922400	437487 437486 874973	499522 547905 1047427	480600 480600 961200
7 32 00021400	75X185 1SSCB . .3185	4A	CANTERBURY LANE ASSOCIATES 136 PARK AVE LYNDHURST, NJ 136 PARK AVE	07071	763100 793700 1556800	3463880	3463880 00 3463880	766762 766761 1533523	921588 1008769 1930357	866000 866000 1732000
7 33.01 00021500	39X200 . .1791	1	CANTERBURY LANE ASSOCIATES 136 PARK AVE LYNDHURST, N.J. 130 PARK AVENUE	07071	352100 0 352100	783423	783423 00 783423	183621 183620 367241	198232 217950 416182	195900 195900 391800
7 34 00021600	200X200 1SB . .9183	4B	ONE NEW ALLIANCE LLC C/O KALFAYAN 57 ELM STREET ENGLEWOOD CLIFFS, NJ 120 PARK AVE	07632	3448600 100000 3548600	7895635	7895635 00 7895635	1922927 1922927 3845854	1925530 2124251 4049781	1973900 1973900 3947800
8 1	110 X 410 . 1.0354	5A	NORFOLK SOUTHERN RAILWAY JAY AVENUE LYNDHURST, NJ JAY AVENUE	07071	EXEMPT RR	00	00 00 00	00 00 00	00 00 00	00 00 00
8 2 00021700	96X194 1SCB . .4275	4A	147 STUYVESANT LLC 147 STUYVESANT AVENUE LYNDHURST, NJ 147 STUYVESANT AVE	07071	563100 104800 667900	1486078	1486078 00 1486078	337985 337984 675969	386353 423756 810109	371500 371500 743000
8 3 00021800	55X108 1SALS . .1364	4A	163 STUYVESANT AVENUE LLC 74 ALBERT DRIVE CLINTON, NJ 163 STUYVESANT AVE	08809	387300 645400 1032700	2297758	2297758 00 2297758	517015 517015 1034030	602948 660780 1263728	574400 574400 1148800
8 4 00021900	64X105 2SF MULTI 4 F . .1543	2	255-257 COURT AVE LLC 163 STUYVESANT AVE LYNDHURST, NJ 255-257 COURT AVE	07071	257500 234400 491900	1094478	1094478 00 1094478	254023 254023 508046	279443 306989 586432	273600 273600 547200
8 5 00022000	50X136 2SFG MULTI 2 . .1561	2	PANDO, ROBERTO C & YAMILA 253 COURT AVE LYNDHURST, NJ 253 COURT AVE	00660 07071	272600 300100 572700	1274258	1274258 00 1274258	295743 295743 591486	325350 357422 682772	318600 318600 637200

12130400

26990144

00

00

26990144

12556161

14433983

13495000

Block No. Lot No. Qualification Account No.	Land Dimensions Building Description Additional Lots Acreage	Prop. Class	Owner's Name Address City State Property Location	Billing Code Zip Code	Land Improvement Exemption Net Total	2025 Property Tax Special Dist	2025 Total Tax Deduction Net Tax	Amt.Billed 2025 1st Q 2nd Q Total	2nd Half 2025 3rd Q 4th Q Total	Preliminary 2026 Tax 1st Q 2nd Q Total
8 6 00022100	50X158 2SM MULTI 4 F .1814	2	249-251 COURT AVENUE LYNDHURST LLC 25 KINGSTON AVE YONKERS, NY 10701 249-51 COURT AVE		280400 546900 827300	1840743	1840743 00 1840743	427109 427108 854217	470099 516427 986526	460200 460200 920400
8 7 00022200	50X181 2SM MULTI 4 F .2078	2	245-247 COURT AVENUE LYNDHURST LLC 25 KINGSTON AVE YONKERS, NY 10701 245-7 COURT AVE R-B		288300 471400 759700	1690333	1690333 00 1690333	392273 392272 784545	431622 474166 905788	422600 422600 845200
8 8 00022300	54X101 2SALG COL 1 F .1252	2	SHAW, JONATHAN & VICTORIA 243 COURT AVE LYNDHURST, NJ 07071 243 COURT AVE R-B		292800 159900 452700	1007258	1007258 00 1007258	233841 233840 467681	257113 282464 539577	251800 251800 503600
8 9 00022400	35X101 2SM2G COL 1 F .0812	2	LANDOLFI, BLAIR ETAL 239 COURT AVE LYNDHURST, NJ 07071 239 COURT AVE R-B		267500 198700 466200	1037295	1037295 00 1037295	240673 240672 481345	264922 291028 555950	259300 259300 518600
8 10 00022500	34X101 2SAL2G MULTI 2F .0788	2	SANTOS, JULIAN (ETALS) 237 COURT AVENUE LYNDHURST, NJ 07071 237 COURT AVE R-B		265500 285200 550700	1225308	1225308 00 1225308	284218 284217 568435	313017 343856 656873	306300 306300 612600
8 11.01 00022600	51X101 2SALG CAPE 1 F .1183	2	VALENTIN, WOODY & GOMEZ - GRANADA, JENNY P 154 JAY AVE LYNDHURST, NJ 07071 154 JAY AVE R-B		287400 171800 459200	1021720	1021720 00 1021720	237179 237178 474357	260824 286539 547363	255400 255400 510800
8 11.02 00022700	48X81 2SF MULTI 3 F 12.01 .0893	2	SHINGOTE, ABHIJIT 5924 CACTUS VALLEY ROAD CHARLOTTE, NC 28277 150 JAY AVE		262700 373100 635800	1414655	1414655 00 1414655	329223 329223 658446	360302 395907 756209	353700 353700 707400
8 12.02 00022800	10X72 .0165	15F	CONSOLIDATED RAIL CORP-NJ MCCARTER HIGHWAY PO 10009 NEWARK, NJ 07101 146 JAY AVE	TRANSIT	*EXEMPT*	00	00 00 00	00 00 00	00 00 00	00 00 00
9 1 00022900	50X67 2SALG COL 1 F .0769	2	CHIAPPA, TERRANCE B & LYNN M TRSTES 230 LAKE AVE LYNDHURST, NJ 07071 230 LAKE AVE R-B		268900 127300 396200	881545	881545 00 881545	204585 204584 409169	225095 247281 472376	220400 220400 440800
9 2 00023000	45X59 2SAL COL 1 F .0610	2	BETANCOURT, NESTOR ETAL 104 JAY AVE LYNDHURST, NJ 07071 104 JAY AVE R-B		252900 173800 426700	949408	949408 00 949408	220178 220177 440355	242579 266474 509053	237400 237400 474800
9 3 00023100	40X113 2SALG COL 1 F .1038	2	WRONKO, EUGENE M. & COLLEEN D. 108 JAY AVENUE LYNDHURST, NJ 07071 108 JAY AVE R-B	00672	282800 135100 417900	929828	929828 -25000 904828	210277 210277 420554	230436 253838 484274	226200 226200 452400
9 4 00023200	TWO FAMILY SEE .0000	2	KONDRATOWICZ, PAUL 234 LAKE AVE LYNDHURST, NJ 07071 234 LAKE AVE R-B		294200 160900 455100	1012598	1012598 00 1012598	235145 235144 470289	258412 283897 542309	253100 253100 506200
9 5 00023300	50X150 2SFG MULTI 2 F .1722	2	PAGLIO, KENNETH & TARYN 238 LAKE AVE LYNDHURST, NJ 07071 238 LAKE AVE R-B		292100 304100 596200	1326545	1326545 00 1326545	307633 307633 615266	338946 372333 711279	331600 331600 663200
9 6 00023400	47X100 2SF MULTI 2 F .1079	2	SERODIO, FERNANDO & LURDES A. 242 LAKE AVE LYNDHURST, NJ 07071 242 LAKE AVE R-C	00597	238500 212200 450700	1002808	1002808 00 1002808	232537 232537 465074	256247 281487 537734	250700 250700 501400

6894400

15340044

00

25000

15315044

7109733

8205311

7657400



Block No. Lot No. Qualification Account No.	Land Dimensions Building Description Additional Lots Acreage	Prop. Class	Owner's Name Address City State Property Location	Billing Code Zip Code	Land Improvement Exemption Net Total	2025 Property Tax Special Dist	2025 Total Tax Deduction Net Tax	Amt.Billed 2025 1st Q 2nd Q Total	2nd Half 2025 3rd Q 4th Q Total	Preliminary 2026 Tax 1st Q 2nd Q Total
9 7 00023500	45X100 2SFG MULTI 2 F .1033	2	GARCIA, SUSAN R. & ORLANDO 246 LAKE AVE LYNDHURST, NJ 246 LAKE AVE	00660 07071 R-C	235600 266200 501800	1116505	1116505 00 1116505	259864 259863 519727	284339 312439 596778	279100 279100 558200
9 8 00023600	51X100 2SFG MULTI 3 F .1171	2	CHEN, QIN ZHONY & ZHAO, WENLI 51 W HOMESTEAD AVENUE PALISADES PARK, NJ 252 LAKE AVE	07650 R-C	244700 318000 562700	1252008	1252008 00 1252008	291571 291571 583142	318677 350189 668866	313000 313000 626000
9 9 00023700	50X150 1.5SCB .1722	4A	107 STUYVESANT LLC P.O. BOX 466 RUTHERFORD, NJ 107 STUYVESANT AVE	07070	281100 747800 1028900	2289303	2289303 00 2289303	557536 557536 1115072	558306 615925 1174231	572300 572300 1144600
9 10.01	100 X 145 .3329	15F	CONDO COMMON ELEMENTS 109-111 STUYVESANT AVENUE LYNDHURST, NJ 109-111 STUYVESANT AVENUE	07071	*EXEMPT*	00	00 00 00	00 00 00	00 00 00	00 00 00
9 10.01 C0011 00023801	X 3SW .0000	2	SEZEN, TURKAN 109-111 STUYVESANT AVE,1A LYNDHURST, NJ 109-111 STUYVESANT AVE	07071	170000 235900 405900	903128	903128 00 903128	209435 209434 418869	230764 253495 484259	225800 225800 451600
9 10.01 C0012 00023802	X 3SW .0000	2	PATHAK, AMISHA 85 HICKORY HILL BLVD. TOTOWA, NJ 109-111 STUYVESANT AVE	07512	170000 190200 360200	801445	801445 00 801445	186019 186019 372038	204618 224789 429407	200400 200400 400800
9 10.01 C0013 00023803	X 3SW .0000	2	BETTS, STEVEN G 18 SHOSHONE TRAIL WAYNE, NJ 109-111 STUYVESANT AVE	07470	170000 213900 383900	854178	854178 00 854178	198170 198170 396340	218170 239668 457838	213500 213500 427000
9 10.01 C0014 00023804	X 3SW .0000	2	URGINO, ROLAND P & NAOMI B 109-111 STUYVESANT AVE 1D LYNDHURST, NJ 109-111 STUYVESANT AVE	07071	170000 190200 360200	801445	801445 00 801445	186019 186019 372038	204618 224789 429407	200400 200400 400800
9 10.01 C0015 00023805	X 3SW .0000	2	KRASNIQI, BLERTA & MERITA 109-111 STUYVESANT AVE #1E LYNDHURST, NJ 109-111 STUYVESANT AVE	07071	170000 196100 366100	814573	814573 00 814573	188940 188939 377879	208096 228598 436694	203600 203600 407200
9 10.01 C0021 00023807	X 3SW .0000	2	TUMIN, EVAN 109-111 STUYVESANT AVE 2A LYNDHURST, NJ 109-111 STUYVESANT AVE	07071	170000 144500 314500	699763	699763 00 699763	162187 162186 324373	178889 196501 375390	174900 174900 349800
9 10.01 C0022 00023808	X 3SW .0000	2	CHU, KYONG YUP & LEE, JUNG AH 45 W PASSAIC AVENUE RUTHERFORD, NJ 109-111 STUYVESANT AVE	01175 07070	170000 122600 292600	651035	651035 00 651035	150922 150922 301844	166403 182788 349191	162800 162800 325600
9 10.01 C0023 00023809	X 3SW .0000	2	VELAZCO, LINDSAY (ETAL) 109-111 STUYVESANT AVE 2C LYNDHURST, NJ 109-111 STUYVESANT AVE	07071	170000 127300 297300	661493	661493 00 661493	153321 153321 306642	169101 185750 354851	165400 165400 330800
9 10.01 C0024 00023810	X 3SW .0000	2	YANES, KEVIN BERTIN & ANA 109-111 STUYVESANT AVE #2D LYNDHURST, NJ 109-111 STUYVESANT AVE	MARLENY 07071	170000 122600 292600	651035	651035 00 651035	144672 144672 289344	172653 189038 361691	162800 162800 325600
9 10.01 C0025 00023811	X 3SW .0000	2	WU, ZIHAN 10 LINCOLN ROAD KINNELON, NJ 109-111 STUYVESANT AVE	07405	170000 128800 298800	664830	664830 00 664830	154051 154051 308102	169998 186730 356728	166200 166200 332400

5465500

12160741

00

00

12160741

5685410

6475331

6080400

Block No. Lot No. Qualification Account No.	Land Dimensions Building Description Additional Lots Acreage	Prop. Class	Owner's Name Address City State Property Location	Billing Code Zip Code	Land Improvement Exemption Net Total	2025 Property Tax Special Dist	2025 Total Tax Deduction Net Tax	Amt.Billed 2025 1st Q 2nd Q Total	2nd Half 2025 3rd Q 4th Q Total	Preliminary 2026 Tax 1st Q 2nd Q Total
9 11 00023900	50X172 2SF2G MULTI 2 F .1974	2	SCIRICA, SALVATORE & ANA MARIA 2 SHAW COURT FAIRFIELD, NJ 121 STUYVESANT AVE	07004 R-C	260100 852400 1112500	2475313	2475313 00 2475313	575945 575944 1151889	630562 692862 1323424	618800 618800 1237600
9 12 00024000	50X118 2SB MULTI 4 F 13 .1354	2	ZEIBU LLC 441 UPPER BLVD RIDGEWOOD, NJ 125 STUYVESANT AVE	07450 R-C	244200 446200 690400	1536140	1536140 00 1536140	358271 358270 716541	390469 429130 819599	384000 384000 768000
9 14 00024100	49X125 2SALS MULTI 3 F .1406	2	GAROFALO, JOHN M. & JEAN 129 STUYVESANT AVENUE LYNDHURST, N.J. 129 STUYVESANT AVENUE	07071 R-C	232800 391900 624700	1389958	1389958 -25000 1364958	316090 316089 632179	348898 383881 732779	341200 341200 682400
9 15 00024200	50X164 1SB .1882	4A	ANT DYL LLC 147 STUYVESANT AVE LYNDHURST, NJ 137 STUYVESANT AVE	07071	464500 141800 606300	1349018	1349018 00 1349018	307216 307216 614432	350317 384269 734586	337300 337300 674600
9 16.01 00024301	99X140 1SCBS .3182	4A	E MILAN LLC 147 STUYVESANT AVENUE LYNDHURST, NJ 141 STUYVESANT AVE.	07071	764300 220100 984400	2190290	2190290 00 2190290	499128 499128 998256	568454 623580 1192034	547600 547600 1095200
9 19 00024600	30X148 IRR 2SALG COL 1 F .0000	2	ANTONICELLO, LOUIS & GAILANNE 229 SECOND AVE LYNDHURST, NJ 229 SECOND AVE	00660 07071 R-B	278300 203100 481400	1071115	1071115 00 1071115	248130 248130 496260	273949 300906 574855	267800 267800 535600
9 20 00024700	30X142 2SFG COL 1 F .0978	2	FINN, THOMAS J., JR. & PHYLLIS 225 SECOND AVE LYNDHURST, N.J. 225 SECOND AVE	07071 R-B	278800 170400 449200	999470	999470 00 999470	231964 231963 463927	255194 280349 535543	249900 249900 499800
9 21 00024800	25X76 .0436	1	134 JAY AVE, LLC & CELLA, P. 132 JAY AVENUE LYNDHURST, NJ 223 SECOND AVE	07071 R-B	91400 0 91400	203365	203365 00 203365	63728 63727 127455	35396 40514 75910	50800 50800 101600
9 22 .0174	10X76 .0174	1	UNKNOWN SECOND AVENUE LYNDHURST, NJ SECOND AVENUE	07071	1700 0 1700	3783	3783 00 3783	887 886 1773	957 1053 2010	900 900 1800
9 23 00024900	24X110 2SFM2G COL 1 F .0606	2	VAZQUEZ, KELLY A 140 JAY AVE LYNDHURST, NJ 140 JAY AVE	07071 R-B	254300 132300 386600	860185	860185 00 860185	199839 199839 399678	219429 241078 460507	215000 215000 430000
9 24 00025000	18X103 2SAL2G COL 1 F .0426	2	LIN, TING-YU 44 GLEN AVENUE FAIRFIELD, NJ 138 JAY AVE	07004 R-B	242800 106300 349100	776748	776748 00 776748	180126 180126 360252	198473 218023 416496	194200 194200 388400
9 25 00025100	18X97 2SFMG TOWN 1 F .0401	2	RESTREPO, ALEKSANDR 56 RADCLIFF DRIVE NEW CITY, NY 136 JAY AVE	10956 R-B	242900 97000 339900	756278	756278 -25000 731278	169131 169130 338261	186991 206026 393017	182800 182800 365600
9 26 00025200	18X90 2SF COL 1 F .0372	2	134 JAY AVE LLC 134 JAY AVE LYNDHURST, NJ 134 JAY AVE	07071 R-B	239400 86500 325900	725128	725128 00 725128	168184 168184 336368	185255 203505 388760	181300 181300 362600
9 27 00025300	38X106 2SCBG COL 1 F .0925	2	CELLA, PATRICK J & KATHLEEN 132 JAY AVE LYNDHURST, NJ 132 JAY AVE	07071 R-B	271000 109400 380400	846390	846390 00 846390	196397 196397 392794	216147 237449 453596	211600 211600 423200

6823900

15183181

00

50000

15133181

7030065

8103116

7566400

Block No. Lot No. Qualification Account No.	Land Dimensions Building Description Additional Lots Acreage	Prop. Class	Owner's Name Address City State Property Location	Billing Code Zip Code	Land Improvement Exemption Net Total	2025 Property Tax Special Dist	2025 Total Tax Deduction Net Tax	Amt.Billed 2025 1st Q 2nd Q Total	2nd Half 2025 3rd Q 4th Q Total	Preliminary 2026 Tax 1st Q 2nd Q Total
9 28 00025400	48X211 2SBAL MULTI 3 F .2325	2	ALARCON, PEDRO E PORRAS- 128 JAY AVE LYNDHURST, NJ 128 JAY AVE	07071 R-B	313100 506600 819700	1823833	1823833 00 1823833	424866 424866 849732	464099 510002 974101	456000 456000 912000
9 29 00025500	50X205 2SF2G MULTI 2 F .2353	2	SALERNO, FRANK C. & MATILDA L. 124 JAY AVE LYNDHURST, N. J. 124 JAY AVE	07071 R-B	331300 449900 781200	1738170 V1	1738170 -25000 1713170	397235 397234 794469	437477 481224 918701	428300 428300 856600
9 30 00025600	50X155 2SF COL 1 F .1779	2	BRICENO, KLEVER 295 LAFAYETTE ST., APT 2 NEWARK, NJ 120 JAY AVE	07105 R-B	309300 192900 502200	1117395	1117395 00 1117395	259499 259498 518997	285138 313260 598398	279300 279300 558600
9 31 00025700	50X180 2SF MULTI 2 F .2066	2	ZIEZIULA, GRZEGORZ Z & MAGDALENA 118 JAY AVE LYNDHURST, NJ 118 JAY AVE	07071 R-B	318000 341100 659100	1466498	1466498 00 1466498	341426 341426 682852	373368 410278 783646	366600 366600 733200
9 32 00025800	50X170 2SF .1951	2	MEYER, MICHELE & SEAN 112 JAY AVE LYNDHURST, NJ 112 JAY AVE	07071 R-B	298800 204600 *PARTIAL* 503400	1120065	1120065 00 1120065	314048 314047 628095	231890 260080 491970	280000 280000 560000
10 1 00025900	92X92 1SB .1943	4A	CHEEMA, GURPAL 138 STATION RD GREAT NECK, NY 310 RUTHERFORD AVE	11023	758900 340000 1098900	2445053	2445053 00 2445053	557015 557014 1114029	634743 696281 1331024	611300 611300 1222600
10 2.01 00026000	100X137 IRR 2SCBS .0000	4A	10 STUYVESANT AVE LLC 705 RIDGE ROAD LYNDHURST, NJ 10 STUYVESANT AVE	07071	847300 1107300 1954600	4348985	4348985 00 4348985	1004827 1004826 2009653	1114937 1224395 2339332	1087200 1087200 2174400
10 4 00026100	55X92 1SB .1162	4A	CHEEMA, GURPAL 138 STATION ROAD GREAT NECK, NY 312 RUTHERFORD AVE	11023	371900 9500 381400	848615	848615 00 848615	196867 196866 393733	216762 238120 454882	212200 212200 424400
10 5 00026200	50X92 2SAL MULTI 2 F .1056	2	MOTA, CARLOS A. 275 PATERSON AVENUE EAST RUTHERFORD, NJ 318 RUTHERFORD AVENUE	07073 R-B	195000 367500 562500	1251563	1251563 00 1251563	290163 290162 580325	319869 351369 671238	312900 312900 625800
10 8 00026400	68 X 192 IRR 2SF MULTI 2 F 7 .0000	2	VENDOLA, PATRICIA & GRAZIANO, CAROLYN 201 WATCHUNG AVE #1 BLOOMFIELD, NJ 322 RUTHERFORD AVE	07003 R-B	259200 267000 526200	1170795	1170795 00 1170795	271754 271754 543508	298910 328377 627287	292700 292700 585400
10 9 00026500	40X92 2SAL COL 1 F .0845	2	HUANG, SAMUEL & DOSCHER, ORION 326 RUTHERFORD AVE LYNDHURST, NJ 326 RUTHERFORD AVE	07071 R-B	193500 330500 524000	1165900	1165900 00 1165900	270242 270241 540483	298037 327380 625417	291500 291500 583000
10 10 00026600	52X100 2SALG MULTI 2 F .1194	2	STEVENS, ELIZABETH C/O O. LOFFREDO 3 JILL TERRACE FAIRFIELD, NJ 3 LIVINGSTON AVE	07004 R-B	251600 198500 450100	1001473	1001473 00 1001473	232276 232276 464552	255858 281063 536921	250400 250400 500800
10 11 00026700	42X122 2SAL COL 1 F .1176	2	ARCENTALES, FAUSTO 7 LIVINGSTON AVE LYNDHURST, NJ 7 LIVINGSTON AVE	07071 R-B	246000 220600 466600	1038185	1038185 00 1038185	240777 240776 481553	265251 291381 556632	259500 259500 519000
10 12.01 00026900	50X177 2SF MULTI 2 F .2032	2	MAZURE, ANNETTE & JOHN & JOSEPH 11 LIVINGSTON AVE LYNDHURST, NJ 11 LIVINGSTON AVE	07071 R-B	274100 325500 599600	1334110	1334110 00 1334110	307581 307581 615162	342685 376263 718948	333500 333500 667000

9829500

21870640

00

25000

21845640

10217143

11628497

10922800

Block No. Lot No. Qualification Account No.	Land Dimensions Building Description Additional Lots Acreage	Prop. Class	Owner's Name Address City State Property Location	Billing Code Zip Code	Land Improvement Exemption Net Total	2025 Property Tax Special Dist	2025 Total Tax Deduction Net Tax	Amt.Billed 2025 1st Q 2nd Q Total	2nd Half 2025 3rd Q 4th Q Total	Preliminary 2026 Tax 1st Q 2nd Q Total
10 12.02 00026800	50X196 2SFG MULTI 2 F .2250	2	SCHILARE, MICHAEL & SYLVIA 12 BEECHWOOD LANE EAST HANOVER, NJ 15 LIVINGSTON AVE	01175 07936 R-B	281600 377000 658600	1465385	1465385 00 1465385	340957 340957 681914	373295 410176 783471	366300 366300 732600
10 13 00027000	37X201 2SAL2G MULTI 2F .1707	2	BETANCOURT, YHONNIER ETAL 17 LIVINGSTON AVE LYNDHURST, NJ 17 LIVINGSTON AVE	07071 R-B	132700 180800 313500	697538	697538 00 697538	323591 323591 647182	16400 33956 50356	174400 174400 348800
10 13.X	.0000	15F	BETANCOURT, YHONNIER ETAL 17 LIVINGSTON AVENUE LYNDHURST, NJ 17 LIVINGSTON AVENUE	07071	*EXEMPT*	00	00 00 00	00 00 00	00 00 00	00 00 00
10 14 00027100	37X215 2SAL COL 1 .1826	2	DAGISTANLI, MATT AHMET & JULIA G 104 WOODLAND AVE RUTHERFORD, NJ 21 LIVINGSTON AVE	07070 R-B	268800 198900 467700	1040633	1040633 00 1040633	241455 241455 482910	265766 291957 557723	260200 260200 520400
10 15 00027200	37X191 2SAL COL 1 F .1622	2	BERDZENISHVILI (ETAL), ZAZA 23 LIVINGSTON AVE LYNDHURST, NJ 23 LIVINGSTON AVE	07071 R-B	262800 179400 442200	983895	983895 00 983895	226436 226435 452871	253131 277893 531024	246000 246000 492000
10 16 00027300	37X199 2SAL2G COL 1 F .1690	2	JHONG, MERIDANGELA C GUTIERREZ 27 LIVINGSTON AVE LYNDHURST, NJ 27 LIVINGSTON AVE	07071 R-B	265000 200300 465300	1035293	1035293 00 1035293	240151 240151 480302	264467 290524 554991	258800 258800 517600
10 17 00027400	37X182 2.5S 1U .1546	2	MORITZ, JOSEPH A 29 LIVINGSTON AVENUE LYNDHURST, NJ 29 LIVINGSTON AVE	07071 R-B	259600 288300 547900	1219078	1219078 00 1219078	282758 282757 565515	311440 342123 653563	304800 304800 609600
10 18 00027500	38X186 2SM MULTI 2 F .1623	2	LOMBARDI SCIOLARO PRPTY MGMT LLC 523 THIRD STREET LYNDHURST, NJ 33 LIVINGSTON AVE	07071 R-B	263000 229600 492600	1096035	1096035 00 1096035	254232 254231 508463	279993 307579 587572	274000 274000 548000
10 19 00027600	75X180 2SMG MULTI 2 F .3099	2	KALEJA, MIROSLAW & KRYSZYNA 35 LIVINGSTON AVE. LYNDHURST, NJ 35 LIVINGSTON AVE	00045 07071 R-B	307100 311300 618400	1375940	1375940 00 1375940	317855 317854 635709	352801 387430 740231	344000 344000 688000
10 20 00027700	65X184 2SAL2G MULTI 2 .2746	2	LOPEZ, KRISTAL & CHRISTOPHER 41 LIVINGSTON AVE LYNDHURST, NJ 41 LIVINGSTON AVE	07071 R-B	296200 528300 824500	1834513	1834513 00 1834513	425597 425596 851193	468574 514746 983320	458600 458600 917200
10 21 00027800	40X183 2SFG MULTI 2 F .1680	2	MIELES, CARLOS E. & ELIZABETH 45 LIVINGSTON AVE LYNDHURST, NJ 45 LIVINGSTON AVE	01175 07071 R-B	262800 364400 627200	1395520	1395520 00 1395520	323643 323643 647286	356556 391678 748234	348900 348900 697800
10 22 00027900	35X181 2SM MULTI 2 F .1454	2	GUMBLE, DANIEL 1212 PARK AVENUE, APT. 1 HOBOKEN, NJ 49 LIVINGSTON AVE	07030 R-B	257100 250800 507900	1130078	1130078 00 1130078	262106 262106 524212	288712 317154 605866	282500 282500 565000
10 23 00028000	65X179 2SAL MULTI 2 .2671	2	MANZO (ETAL), ADRIANA 342 PAGE AVE LYNDHURST, NJ 53 LIVINGSTON AVE	07071 R-B	292600 303600 596200	1326545	1326545 00 1326545	307842 307841 615683	338738 372124 710862	331600 331600 663200
10 24 00028100	75X62 1SFG RANCH 1 F .1067	2	DI TULLIO, ALEXIS 57 LIVINGSTON AVE. LYNDHURST, NJ 57 LIVINGSTON AVE	07071 R-B	242100 187700 429800	956305	956305 00 956305	221638 221637 443275	244481 268549 513030	239100 239100 478200

6991800

15556758

00

00

15556758

7536515

8020243

7778400



Block No. Lot No. Qualification Account No.	Land Dimensions Building Description Additional Lots Acreage	Prop. Class	Owner's Name Address City State Property Location	Billing Code Zip Code	Land Improvement Exemption Net Total	2025 Property Tax Special Dist	2025 Total Tax Deduction Net Tax	Amt.Billed 2025 1st Q 2nd Q Total	2nd Half 2025 3rd Q 4th Q Total	Preliminary 2026 Tax 1st Q 2nd Q Total
10 25 00028200	50X65 2SAL COL 1 F .0746	2	BALBOA, PEDRO 63 LIVINGSTON AVENUE LYNDHURST, NJ 63 LIVINGSTON AVE	07071 R-B	221600 359100 580700	1292058	1292058 00 1292058	299446 299445 598891	330324 362843 693167	323000 323000 646000
10 26 00028300	50X69 2SF MULTI 3 .0792	2	OVADIA, EDWARD & HSU, JUI CHEN 65 LIVINGSTON AVE LYNDHURST, NJ 65 LIVINGSTON AVE	07071 R-B	223900 340300 564200	1255345	1255345 00 1255345	288651 288650 577301	323225 354819 678044	313800 313800 627600
10 27.01 00028400	60X175 2SBG MULTI 2 F .2410	2	COSOVIC, MEHMED & KADA 315 LAKE AVE LYNDHURST, NJ 315 LAKE AVE	07071 R-B	286000 309100 595100	1324098	1324098 00 1324098	307738 307737 615475	337649 370974 708623	331000 331000 662000
10 27.02 00028500	60X175 2SM COL 2 F .2410	2	REED, BRUCE 311 LAKE AVENUE LYNDHURST, NJ 311 LAKE AVENUE	07071	286000 416500 702500	1563063	1563063 00 1563063	362599 362599 725198	399263 438602 837865	390800 390800 781600
10 28 00028600	60X175 2SFG COL 1 F .2410	2	CORBY, GLEN & REGINA 309 LAKE AVE LYNDHURST, NJ 309 LAKE AVE	07071 R-B	286000 393600 679600	1512110	1512110 00 1512110	357124 357123 714247	379903 417960 797863	378000 378000 756000
10 29 00028700	49X80 1SM RANCH 1 F .0900	2	TCHALABI, TARA 301 LAKE AVENUE LYNDHURST, NJ 301 LAKE AVE	07071 R-C	240700 151100 391800	871755	871755 00 871755	201352 201351 402703	223556 245496 469052	217900 217900 435800
10 30 00028800	49X84 2SF MULTI 2 F .0945	2	64 STUYVESANT AVE LLC 241 CEDAR STREET CEDAR GROVE, NJ 64 STUYVESANT AVE	07009 R-C	219500 156100 375600	835710	835710 00 835710	193842 193841 387683	213497 234530 448027	208900 208900 417800
10 31 00028900	50X88 2SALG COL 1 F .1010	2	LEMBO-SNUTES, VIRGINIA R 62 STUYVESANT AVE LYNDHURST, NJ 62 STUYVESANT AVENUE	07071 R-C	222500 122200 344700	766958	766958 00 766958	177884 177884 355768	195943 215247 411190	191700 191700 383400
10 32 00029000	25X92 1SAL RANCH 1 F .0528	2	YANG, JAMES K 56 STUYVESANT AVE LYNDHURST, NJ 56 STUYVESANT AVE	07071 R-C	193500 181800 375300	835043	835043 00 835043	193998 193998 387996	213015 234032 447047	208800 208800 417600
10 33 00029100	50X155 2SCBSG 3 UNITS .1779	2	KELLY, DENNIS & ELAINE 282 HOLLYWOOD AVENUE FAIRFIELD, N.J. 54 STUYVESANT AVE	07004	254600 424200 678800	1510330	1510330 00 1510330	350292 350291 700583	385867 423880 809747	377600 377600 755200
10 34 00029200	50X159 2SM MULTI 4 F .1825	2	TURANO (ETC), MAURIZIO 50 STUYVESANT AVE LYNDHURST, NJ 50 STUYVESANT AVE	07071 R-C	255900 559000 814900	1813153	1813153 00 1813153	420538 420537 841075	463222 508856 972078	453300 453300 906600
10 35 00029300	45X163 2SAL COL 2 .1684	2	COPPOLA (ETAL), ROSALYN C 16 CHERI LN FAIRFIELD, NJ 48 STUYVESANT AVENUE	07004 R-C	252000 278600 530600	1180585	1180585 00 1180585	273892 273892 547784	301544 331257 632801	295100 295100 590200
10 36 00029400	60X168 2SFB2G MULTI 2F .2314	2	KULKARNI, BHALCHANDRA & VRUNDA 46 STUYVESANT AVENUE LYNDHURST, NJ 46 STUYVESANT AVE	07071 R-C	255600 394700 650300	1446918	1446918 00 1446918	335533 335533 671066	369718 406134 775852	361700 361700 723400
10 37 00029500	X 2SCBB 11 UNITS .0000	4C	40 STUYVESANT AVE LLC 113 CHESTNUT ST NUTLEY, NJ 40 STUYVESANT AVE	07110	302700 1615400 1918100	4267773	4267773 00 4267773	963002 963002 1926004	1117178 1224591 2341769	1066900 1066900 2133800

Block No. Lot No. Qualification Account No.	Land Dimensions Building Description Additional Lots Acreage	Prop. Class	Owner's Name Address City State Property Location	Billing Code Zip Code	Land Improvement Exemption Net Total	2025 Property Tax Special Dist	2025 Total Tax Deduction Net Tax	Amt.Billed 2025 1st Q 2nd Q Total	2nd Half 2025 3rd Q 4th Q Total	Preliminary 2026 Tax 1st Q 2nd Q Total
10 38 00029600	25X100 1.5SAL COL 1 F .0574	2	NARANJO-ENCINA, MARIA C 117 COURT AVENUE LYNDHURST, NJ 36 STUYVESANT AVE	07071 R-C	186400 102300 288700	642358	642358 00	148889 148888	164207 180374	160600 160600
10 39 00029700	37X171 1SMG COL 1 F .1452	2	CAAMANO, BERNARDO A. & ANNETTE 34 STUYVESANT AVE LYNDHURST, N J 34 STUYVESANT AVE	01175 07071 R-C	235400 115000 350400	779640	779640 00	191130 191130	188879 208501	194900 194900
10 40 00029800	37X185 1.5 SAL COL 1 F .1571	2	BALIDEMAJ, BEQIR & HAJRIE 32 STUYVESANT AVENUE LYNDHURST, NJ 32 STUYVESANT AVE	07071	250400 138100 388500	864413	864413 00	200569 200569	220760 242515	216100 216100
10 41 00029900	35X174 2SAL MULTI 2 F .1398	2	NGUYEN, MAI N&LE, LONG D 24 STUYVESANT AVE LYNDHURST, NJ 24 STUYVESANT AVE	07071 R-C	232500 235500 468000	1041300	1041300 00	241559 241559	265987 292195	260300 260300
10 42 00030000	40X189 1SCBS .1736	4A	LYNDHURST HOMING PIGEON CLB INC 309 GREEN AVE. LYNDHURST, N.J. 20 STUYVESANT AVE	07071	282700 166200 448900	998803	998803 00	226279 226279	260553 285692	249700 249700
10 43 00030100	37X175 1.5SF MULTI 2 F .1486	2	VIDINHA, DEOLINDA NOGUEIRA 38 RIDGE ROAD RUTHERFORD, NJ 18 STUYVESANT AVE	07070 R-C	234800 268800 503600	1120510	1120510 00	260959 260958	285196 313397	280100 280100
10 44 00030200	37X195 1.5SF MULTI 2 F .1656	2	16 STUYVESANT AVE LLC 748 6TH ST LYNDHURST, NJ 16 STUYVESANT AVE	07071	239300 316400 555700	1236433	1236433 00	287764 287764	314893 346012	309100 309100
11 1.01 00030300	50X100 2SF MULTI 3 F .1148	2	ARENA, JERRY P.O. BOX 11 NORMANDY BEACH, NJ 108 STUYVESANT AVE	08739	218600 288800 507400	1128965	1128965 00	263149 263149	287127 315540	282200 282200
11 1.02 00030400	50X98 2SF2G MULTI 2 F .1125	4A	SHAH, TEJASH&KIMI&SUDHIR&PALLAVI 300 LAKE AVENUE LYNDHURST, NJ 300 LAKE AVE	07071 R-C	256700 350300 607000	1350575	1350575 00	314256 314256	344036 378027	337600 337600
11 1.03 00030500	50X98 2SALG MULTI 3 F .1125	2	CORINO, PAUL M. 375 SANFORD AVENUE LYNDHURST, N J 304 LAKE AVE	07071	256700 366900 623600	1387510	1387510 00	322652 322652	353642 388564	346900 346900
11 1.04 00030600	39X150 2SAL2G MULTI 2F .1343	2	FUGEL, MARIE & ROBERT D 308 LAKE AVENUE LYNDHURST, NJ 308 LAKE AVE	07071 R-C	254800 279900 534700	1189708	1189708 00	279472 279472	300410 330354	297400 297400
11 1.05 00030700	42X150 2SF MULTI 2 F .1446	2	TEJADA, NINOSKA ETAL 312 LAKE AVE LYNDHURST, NJ 312 LAKE AVE	07071 R-C	259500 359000 618500	1376163	1376163 00	319211 319210	351553 386189	344000 344000
11 2 00030800	40X100 2SAL MULTI 2 F .0918	2	MEYER, TERESA M & GERD M 316 LAKE AVE LYNDHURST, NJ 316 LAKE AVE	07071 R-B	240500 258200 498700	1109608	1109608 00	283644 283644	257196 285124	277400 277400
11 3 00030900	60X107 2SAL COL 1 F .1474	2	LUBINSKI, WLADYSLAW & ZOFTA 101 LIVINGSTON AVENUE LYNDHURST, NJ 101 LIVINGSTON AVE	07071 R-B	273800 246900 520700	1158558	1158558 00	268781 268781	295918 325078	289600 289600

Block No. Lot No. Qualification Account No.	Land Dimensions Building Description Additional Lots Acreage	Prop. Class	Owner's Name Address City State Property Location	Billing Code Zip Code	Land Improvement Exemption Net Total	2025 Property Tax Special Dist	2025 Total Tax Deduction Net Tax	Amt.Billed 2025 1st Q 2nd Q Total	2nd Half 2025 3rd Q 4th Q Total	Preliminary 2026 Tax 1st Q 2nd Q Total
11 4 00031000	40X120 2SMG MULTI 2 F .1102	2	MATEUS, JOSE CARLOS SILVA 105 LIVINGSTON AVE LYNDHURST, NJ 105 LIVINGSTON AVE	07071 R-B	250000 343700 593700	1320983	1320983 00 1320983	309302 309302 618604	334566 367813 702379	330200 330200 660400
11 5 00031100	50X165 2SM MULTI 2 F .1894	2	NERNEY, DINO & LYNN & ARBUCKLE, K 109 LIVINGSTON AVENUE LYNDHURST, NJ 109 LIVINGSTON AVE	00660 07071 R-B	272300 689300 961600	2139560	2139560 00 2139560	498398 498397 996795	544458 598307 1142765	534900 534900 1069800
11 6 00031200	50X178 2SAL2G MULTI 2F .2043	2	ALFANO, MICHELE V. 113 LIVINGSTON AVE LYNDHURST, N J 113 LIVINGSTON AVE	07071 R-B	276200 340700 616900	1372603	1372603 00 1372603	319315 319314 638629	349714 384260 733974	343200 343200 686400
11 7 00031300	37X187 2SFG MULTI 2 F .1588	2	KENNEDY, MAUREEN L 117 LIVINGSTON AVE LYNDHURST, NJ 117 LIVINGSTON AVE	07071 R-B	262300 304600 566900	1261353	1261353 00 1261353	295587 295586 591173	319217 350963 670180	315300 315300 630600
11 8 00031400	33X195 2SF3G MULTI 2 F .1477	2	APONTE, WILLIAM J & ANGIE 119 LIVINGSTON AVE LYNDHURST, NJ 119 LIVINGSTON AVE	07071 R-B	85700 96300 182000	404950	404950 00 404950	93923 93922 187845	103457 113648 217105	101200 101200 202400
11 8 X 00031400	DIS VET EXEMPT PORTION .0000	15F	APONTE, WILLIAM J. & ANGIE 119 LIVINGSTON AVENUE LYNDHURST, NJ 119 LIVINGSTON AVENUE	07071	*EXEMPT*	00	00 00 00	00 00 00	00 00 00	00 00 00
11 9 00031500	30X201 2SF MULTI 2 F .1384	2	MEIER, WILLIAM & LORI 123 LIVINGSTON AVE LYNDHURST, NJ 123 LIVINGSTON AVE	02640 07071 R-B	257200 229800 487000	1083575	1083575 00 1083575	251363 251363 502726	276789 304060 580849	270900 270900 541800
11 10 00031600	40X99 2SM MULTI 2 F .0909	2	KRUCZEK, MALGORZATA ETAL 125 LIVINGSTON AVENUE LYNDHURST, NJ 125 LIVINGSTON AVE	07071 R-B	227800 285700 513500	1142538	1142538 00 1142538	277438 277438 554876	279453 308209 587662	285600 285600 571200
11 12.01 00031700	90X119 2SF MULTI 2 F .2459	2	TEJADA, PABLO & YVONNE A.Q. 2657 HAZELWOOD ROAD LANCASTER, PA 131 LIVINGSTON AVE	17601 R-B	251200 257700 508900	1132303	1132303 00 1132303	262680 262679 525359	289223 317721 606944	283100 283100 566200
11 13 00031800	X 4SB 43 UNITS .0000	4C	333 SECOND AVE LLC 333 SECOND AVENUE APT. 39 LYNDHURST, NJ 337 SECOND AVE	07071	1935000 4550200 6485200	14429570	14429570 00 14429570	3284199 3284198 6568397	3749001 4112172 7861173	3607400 3607400 7214800
11 14 00031900	49X139 2SB MULTI 4 .1564	2	PAOLAZZI, GOLDIE J 723 OLIVE ST LYNDHURST, NJ 331 SECOND AVE	07071 R-B	263200 426000 689200	1533470	1533470 00 1533470	357541 357540 715081	389897 428492 818389	383400 383400 766800
11 15 00032000	48X139 2FG COL 1 F .1532	2	VALENTE, FRANK 78 W PIERREPONT AVENUE RUTHERFORD, NJ 327 SECOND AVE	07070 R-B	248200 348600 596800	1327880	1327880 00 1327880	307998 307998 615996	339232 372652 711884	332000 332000 664000
11 16 00032100	51X139 2SB-1SCBMULTI 2 .1627	4A	GARAFALO, JOSEPH 323 SECOND AVE LYNDHURST, NJ 323 SECOND AVE	00597 07071 R-B	278600 443400 722000	1606450	1606450 00 1606450	364685 364685 729370	418324 458756 877080	401600 401600 803200
11 17 00032200	100X139 IRR CBS .0000	15D	ADONIRAM TEMPLE ASSN 321 SECOND AVE LYNDHURST, N J 321 SECOND AVE	07071	*EXEMPT*	00	00 00 00	00 00 00	00 00 00	00 00 00

12923700

28755235

00

00

28755235

13244851

15510384

14377600

Block No. Lot No. Qualification Account No.	Land Dimensions Building Description Additional Lots Acreage	Prop. Class	Owner's Name Address City State Property Location	Billing Code Zip Code	Land Improvement Exemption Net Total	2025 Property Tax Special Dist	2025 Total Tax Deduction Net Tax	Amt.Billed 2025 1st Q 2nd Q Total	2nd Half 2025 3rd Q 4th Q Total	Preliminary 2026 Tax 1st Q 2nd Q Total
11 18 00032300	25X99 2SCBB .0568	4A	TAJD REALTY LLC 721 32ND STREET UNION CITY, NJ 142 STUYVESANT AVE	07087	136000 401100 537100	1195048	1195048 00 1195048	272588 272588 545176	309897 339975 649872	298800 298800 597600
11 19 00032400	25X95 2SB .0545	4A	SNPN GROUP LLC 20 VINCENT BEHAN BLVD EDISON, NJ 140 STUYVESANT AVE	08837	129800 397600 527400	1173465	1173465 00 1173465	273475 273474 546949	298491 328025 626516	293400 293400 586800
11 20 00032500	50X97 1SBAL MULTI 2 F .1113	2	BURNETT, ROBERT S & MARGARET 136 STUYVESANT AVE LYNDHURST, NJ 136 STUYVESANT AVE	07071	291200 269500 560700	1247558 V1	1247558 -25000 1222558	283131 283130 566261	312449 343848 656297	305600 305600 611200
11 21.01 00032600	X 2SB 5 UNITS .0000	4C	IX 130 134 STUYVESANT AVENUE LLC 316 EISENHOWER PKWY LIVINGSTON, NJ 130-134 STUYVESANT AVE	07039	1665000 2637500 4302500	9573063	9573063 00 9573063	2158802 2158801 4317603	2507260 2748200 5255460	2393300 2393300 4786600
11 24 00032700	X 2SB 9 UNITS .0000	4C	122 STUYVESANT AVENUE HOLDINGS LLC 263 MOLNAR DRIVE ELMWOOD PARK, NJ 122 STUYVESANT AVE	07407	293400 1782200 2075600	4618210	4618210 00 4618210	1041175 1041175 2082350	1209813 1326047 2535860	1154600 1154600 2309200
11 25 00032800	52X183 1.5SF4G MULTI2F .2185	1	STUYVESANT PROP., LLC C/O CALVELLO 211 STUYVESANT AVE.# 304 LYNDHURST, NJ 118 STUYVESANT AVE	07071	239000 0 239000	531775	531775 00 531775	123596 123595 247191	135600 148984 284584	132900 132900 265800
11 26 00032900	50X177 2SF 4U 2C .2032	2	ANPAT CORP NJ C/O A.TURIELLO 264 POST AVENUE LYNDHURST, NJ 114 STUYVESANT AVE	07071	290500 587000 877500	1952438	1952438 00 1952438	452923 452923 905846	498726 547866 1046592	488100 488100 976200
12 1 00033000	140X105 V .3375	15C	TOWNSHIP OF LYNDHURST VALLEY BROOK AVE. LYNDHURST, N.J. 300 SECOND AVE	07071	*EXEMPT*	00	00 00 00	00 00 00	00 00 00	00 00 00
12 2 00033100	X 2SB .0000	15C	TOWNSHIP OF LYNDHURST 367 VALLEY BROOK AVENUE LYNDHURST, N. J. 160 STUYVESANT AVE	07071	*EXEMPT*	00	00 00 00	00 00 00	00 00 00	00 00 00
12 3 00033200	110 X 540 1.3636	5A	NORFOLK SOUTHERN RAILWAY STUYVESANT AVENUE LYNDHURST, NJ STUYVESANT AVENUE	07071	EXEMPT RR	00	00 00 00	00 00 00	00 00 00	00 00 00
12 4 00033300	50 X 485 .5567	15C	NORFOLK SOUTHERN RAILWAY COURT AVENUE LYNDHURST, NJ COURT AVENUE	07071	*EXEMPT*	00	00 00 00	00 00 00	00 00 00	00 00 00
13 1 00033200	75X100 2SAL2G MULTI 2F .1722	15C	TWP OF LYNDHURST 367 VALLEY BROOK AVE LYNDHURST, NJ 316 SECOND AVE	07071	*EXEMPT*	00	00 00 00	00 00 00	00 00 00	00 00 00
13 3 00033300	37X100 F .0849	2	ALLI, BIBI RAFEENA 320 SECOND AVENUE LYNDHURST, NJ 320 SECOND AVE	07071 R-B	221300 321800 543100	1208398	1208398 00 1208398	279785 279785 559570	309207 339621 648828	302100 302100 604200
13 4 00033400	37X100 2SAL2G CAPE 1 F .0849	2	KWIATKOWSKI, WALTER J 324 SECOND AVE LYNDHURST, NJ 324 SECOND AVE	07071 R-B	221300 163600 384900	856403	856403 00 856403	198223 198222 396445	219202 240756 459958	214100 214100 428200

10047800

22356358

00

25000

22331358

10167391

12163967

11165800



Block No. Lot No. Qualification Account No.	Land Dimensions Building Description Additional Lots Acreage	Prop. Class	Owner's Name Address City State Property Location	Billing Code Zip Code	Land Improvement Exemption Net Total	2025 Property Tax Special Dist	2025 Total Tax Deduction Net Tax	Amt.Billed 2025 1st Q 2nd Q Total	2nd Half 2025 3rd Q 4th Q Total	Preliminary 2026 Tax 1st Q 2nd Q Total
13 5 00033500	75X100 2SAL COL 1 F .1722	2	NOTICE, TYRONE & DANNETTE 330 SECOND AVE LYNDHURST, NJ 330 SECOND AVE	07071	257500 280000 537500	1195938	1195938 00 1195938	277073 277073 554146	305846 335946 641792	299000 299000 598000
13 6 00033600	48X100 1SS CAPE 1 F .1102	2	KING, RICHARD A. & IRENE M. 332 SECOND AVE LYNDHURST, N J 332 SECOND AVE	07071	237800 127300 365100	812348	812348 -25000 787348	181855 181855 363710	201596 222042 423638	196800 196800 393600
13 7 00033700	48X100 2SSAL COL 1 F .1102	2	ST. HELAIRE, LAUREN ANN 334 SECOND AVE LYNDHURST, NJ 334 SECOND AVE	07071 R-B	237800 178800 416600	926935	926935 00 926935	206619 206618 413237	245184 268514 513698	231700 231700 463400
13 8 00033800	55X97 2SM MULTI 3 F .1225	2	LUPINSKI, PAWEŁ & MONIKA 653 NEW JERSEY AVENUE LYNDHURST, NJ 157 LIVINGSTON AVE	07071 R-B	242300 282500 524800	1167680	1167680 00 1167680	271285 271284 542569	297861 327250 625111	291900 291900 583800
13 9 00033900	66X97 2SAL MULTI 2 F .1470	2	KARA, DAREK 161 LIVINGSTON AVE LYNDHURST, NJ 161 LIVINGSTON AVE	07071 R-B	250400 252000 502400	1117840	1117840 00 1117840	259707 259707 519414	285146 313280 598426	279500 279500 559000
13 10 00034000	150X109 CB,S .3753	15D	POST#20 A.W.W.LEWANDOWSKI 325 NEW YORK AVE. LYNDHURST, N.J. 325 NEW YORK AVE	07071	*EXEMPT*	00	00 00 00	00 00 00	00 00 00	00 00 00
13 11 00034100	100X98 CB .2250	15D	TOWNSHIP OF LYNDHURST 367 VALLEY BROOK AVE LYNDHURST, NJ STATION SQUARE	07071	*EXEMPT*	00	00 00 00	00 00 00	00 00 00	00 00 00
14 1 00034200	50 X 198 .2273	2	MANGIOLA, GIOVANNA ETAL 519 NEW YORK AVENUE LYNDHURST, NJ 344 SECOND AVE	07071 R-B	243500 506800 750300	1669418	1669418 00 1669418	387892 387892 775784	425809 467825 893634	417400 417400 834800
14 1.01 .1240	50 X 108 .1240	2	MANGIOLA, CATERINA ETAL 343 NEW YORK AVENUE LYNDHURST, NJ 343 NEW YORK AVENUE	07071	243700 533100 776800	1728380	1728380 00 1728380	401868 401868 803736	440572 484072 924644	432100 432100 864200
14 2 .0034300	25X120 2SM1G COL 1 F .0689	2	INTWALA, DIPAK K & LATA D 348 SECOND AVE LYNDHURST, NJ 348 SECOND AVE	07071 R-B	210300 139400 349700	778083	778083 00 778083	179970 179970 359940	199280 218863 418143	194500 194500 389000
14 3 00034400	24X120 2SM COL 1 F .0661	2	SOH, CHEE YONG 350 SECOND AVENUE LYNDHURST, NJ 350 SECOND AVE	07071 R-B	199800 185200 385000	856625	856625 00 856625	198223 198222 396445	219310 240870 460180	214200 214200 428400
14 4 00034500	37X120 2SF3G COL 1 F .1019	2	VARGAS,FELIZ& YEZENIA 352 SECOND AVE LYNDHURST, NJ 352 SECOND AVE	07071 R-B	221200 232700 453900	1009928	1009928 -25000 984928	233841 233840 467681	245914 271333 517247	246200 246200 492400
14 5 00034600	37X120 2SFM COL 1 F .1019	2	CUNNIFF, JAMES & SUSAN 356 SECOND AVE LYNDHURST, NJ 356 SECOND AVE	00660 07071 R-B	221000 159000 380000	845500	845500 00 845500	195771 195771 391542	216339 237619 453958	211400 211400 422800
14 6 00034700	50X120 2SAL2G COL 2 F .1377	2	JIMENEZ (ETALS), MARIA 358 SECOND AVENUE LYNDHURST, NJ 358 SECOND AVE	07071 R-B	234600 311800 546400	1215740	1215740 00 1215740	281663 281662 563325	310909 341506 652415	303900 303900 607800

5988500

13324415

00

50000

13274415

6151529

7122886

6637200

Block No. Lot No. Qualification Account No.	Land Dimensions Building Description Additional Lots Acreage	Prop. Class	Owner's Name Address City State Property Location	Billing Code Zip Code	Land Improvement Exemption Net Total	2025 Property Tax Special Dist	2025 Total Tax Deduction Net Tax	Amt.Billed 2025 1st Q 2nd Q Total	2nd Half 2025 3rd Q 4th Q Total	Preliminary 2026 Tax 1st Q 2nd Q Total
14 7 00034800	50X119 2SM1G COL 1 F .1366	2	VALENTE, MICHELLE & JUSTIN 360 SECOND AVE LYNDHURST, NJ 360 SECOND AVE	07071 R-B	234500 185100 419600	933610	933610 00 933610	216266 216266 432532	238790 262288 501078	233400 233400 466800
14 8 00034900	50X119 2SAL3G COL 1 F .1366	2	KAUR, AMARJOT 366 SECOND AVE LYNDHURST, NJ 366 SECOND AVE	07071 R-B	234400 483600 718000	1597550	1597550 00 1597550	371517 371516 743033	407155 447362 854517	399400 399400 798800
14 9 00035000	50X118 2SF COL 1 F .1354	2	CUPPARO, VICTORIA J. 370 SECOND AVE. LYNDHURST, NJ 370 SECOND AVE	00660 07071 R-B	246600 149300 395900	880878	880878 00 880878	204011 204011 408022	225343 247513 472856	220200 220200 440400
14 10 00035100	33X125 2SF COL 1 F .0947	2	RAMOS, OSCAR E. & AMANDA M. 374 SECOND AVE LYNDHURST, NJ 374 SECOND AVE	00672 07071	226900 184700 411600	915810	915810 00 915810	212042 212042 424084	234338 257388 491726	229000 229000 458000
14 11 00035200	25X125 2SALG COL 1 F .0717	2	GATTO, ERNEST R. & PATRICIA M. 378 SECOND AVE LYNDHURST, NJ 378 SECOND AVE	07071 R-B	212700 177300 390000	867750 V1	867750 -25000 842750	194528 194527 389055	215928 237767 453695	210700 210700 421400
14 12 00035300	43X93 2SAL MULTI 2 F .0918	2	SCHNEIDER III, JEREMIAH T 161 DELAFIELD AVENUE LYNDHURST, NJ 161 DELAFIELD AVE	07071	226100 290100 516200	1148545	1148545 00 1148545	266748 266747 533495	293072 321978 615050	287100 287100 574200
14 13 00035400	50X100 2SB MULTI 4 F .1148	2	CONTE, CARMELA 236 GRANT AVE NUTLEY, NJ 369 NEW YORK AVE	07110	240000 333100 573100	1275148	1275148 00 1275148	296942 296942 593884	324585 356679 681264	318800 318800 637600
14 14 00035500	50X100 2SB MULTI 4 F .1148	2	CONTE, CARMELA 236 GRANT AVE NUTLEY, NJ 365 NEW YORK AVE	07110	228000 519500 747500	1663188	1663188 00 1663188	386484 386484 772968	424180 466040 890220	415800 415800 831600
14 15 00035600	X 2SB 21 UNITS .0000	4C	355 NEW YORK AVE LLC P.O. BOX 100 HACKENSACK, NJ 355 NEW YORK AVE	07601	945000 1635100 2580100	5740723	5740723 00 5740723	1322785 1322785 2645570	1475334 1619819 3095153	1435200 1435200 2870400
14 16.01 00035700	50X100 2SB MULTI 4 F .1148	2	CREIGHTON, TIMOTHY & VANESSA 347 NEW YORK AVE, APT 1R LYNDHURST, NJ 347 NEW YORK AVE	07071	228000 483100 711100	1582198	1582198 00 1582198	367293 367292 734585	403896 443717 847613	395500 395500 791000
15 1 00035800	260X350 IRR B .0000	15A	BOARD OF EDUCATION MUNICIPAL BL VALLEY BROOK AVE. LYNDHURST, N.J. 328 LAKE AVE	07071	*EXEMPT*	00	00 00 00	00 00 00	00 00 00	00 00 00
15 2 00035900	50X200 2SF .2296	2	RUIZ (ETAL), ANTHONY WAYNE 350 LAKE AVENUE LYNDHURST, NJ 350 LAKE AVE	07071	275000 177300 452300	1006368	1006368 00 1006368	233267 233267 466534	257253 282581 539834	251600 251600 503200
15 3 00036000	50X200 2SMG .2296	2	GIARRUSSO, JOHN C 356 LAKE AVE LYNDHURST, NJ 356 LAKE AVE	07071	275000 447200 722200	1606895	1606895 00 1606895	372508 372507 745015	410719 451161 861880	401700 401700 803400
15 4 00036100	89X50 2SAL .1022	2	CROWE, JOHN S & CHARLOTTE 1011 LASCALA DRIVE WINDERMERE, FL 358 LAKE AVE	01175 34786	231800 287500 519300	1155443	1155443 00 1155443	269407 269407 538814	293774 322855 616629	288900 288900 577800

9156900

20374106

00

25000

20349106

9427591

10921515

10174600

Block No. Lot No. Qualification Account No.	Land Dimensions Building Description Additional Lots Acreage	Prop. Class	Owner's Name Address City State Property Location	Billing Code Zip Code	Land Improvement Exemption Net Total	2025 Property Tax Special Dist	2025 Total Tax Deduction Net Tax	Amt.Billed 2025 1st Q 2nd Q Total	2nd Half 2025 3rd Q 4th Q Total	Preliminary 2026 Tax 1st Q 2nd Q Total
15 5 00036200	50X117 2SALBG .1343	2	ALFANO, JOHN 101 DELAFIELD AVENUE LYNDHURST, NJ 101 DELAFIELD AVE	00660 07071	246000 277800 523800	1165455	1165455 00	269981 269980	298081 327413	291400 291400
15 6 00036300	50X196 2SFB .2250	2	COSTANTINI, ANTHONY 656 TENTH STREET LYNDHURST, NJ 105 DELAFIELD AVE	07071 R-B	273800 328600 602400	1340340	1340340 00	311910 311909	341394 375127	335100 335100
15 7 00036400	25X119 2SMG .0683	2	ZDANOWICZ, ARLENE 109 DELAFIELD AVE LYNDHURST, NJ 109 DELAFIELD AVE	01175 07071 R-B	236500 163200 399700	889333	889333 00	205941 205940	227534 249918	222300 222300
15 8 00036500	40X188 2SMBLG .1726	2	GARCIA, GUILLERMO L & LIRCA R 111 DELAFIELD AVE LYNDHURST, NJ 111 DELAFIELD AVE	00660 07071 R-B	257600 224400 482000	1072450	1072450 00	248495 248495	274234 301226	268100 268100
15 9 00036600	35X181 1SF .1454	2	GOMEZ, WILLIAM B. & CATHERINE M. 115 DELAFIELD AVE LYNDHURST, N. J. 115 DELAFIELD AVE	07071 R-B	249800 137100 386900	860853	860853 00	199422 199421	220172 241838	215200 215200
15 10 00036700	50X262 2SM2G .3007	2	HURTADO, NELLY V ETAL 117 DELAFIELD AVENUE LYNDHURST, NJ 117 DELAFIELD AVE	07071 R-B	296900 293600 590500	1313863	1313863 00	304661 304660	335737 368805	328500 328500
15 11 00036800	50X270 1SF2G .3099	2	GRANITO, LISA DESCALZI 121 DELAFIELD AVE LYNDHURST, NJ 121 DELAFIELD AVE	07071 R-B	298600 305000 603600	1343010	1343010 00	311440 311440	343164 376966	335800 335800
15 12 00036900	50X268 2SMG .3076	2	CONSTANTINI, D.&C., PONTORIERO, F.&A 125 DELAFIELD AVE LYNDHURST, N J 125 DELAFIELD AVE	07071 R-B	299100 540400 839500	1867888	1867888 00	433106 433106	477332 524344	467000 467000
15 13 00037000	50X265 2SFG .3042	2	SOFIELD, KAREN 131 DELAFIELD AVE LYNDHURST, N J 131 DELAFIELD AVE	07071 R-B	297900 219200 517100	1150548	1150548 00	266852 266851	293944 322901	287600 287600
15 14 00037100	40X112 2SFG .1028	2	SOFIELD, KAREN 131 DELAFIELD AVENUE LYNDHURST, NJ 133 DELAFIELD AVE	00660 07071 R-B	232200 177700 409900	912028	912028 00	211156 211155	233381 256336	228000 228000
15 15 00037200	49X100 2SFG .1125	2	SABORIDO, DAVID 379 SECOND AVE LYNDHURST, NJ 379 SECOND AVE	07071 R-B	238400 197000 435400	968765	968765 00	224350 224349	247842 272224	242200 242200
15 16 00037300	50X100 2SM .1148	2	FRANCO, JOSE 1804 43RD STREET NORTH BERGEN, NJ 375 SECOND AVE	07047 R-B	240000 237700 477700	1062883	1062883 00	246148 246148	271918 298669	265700 265700
15 17 00037400	50X140 2SFG .1607	2	PEARSON, T. DAVID & NANCY C. 373 SECOND AVE LYNDHURST, N.J. 373 SECOND AVE	07071 R-B	254000 203400 457400	1017715	1017715 00	235771 235770	260280 285894	254400 254400
15 18 00037500	50X140 2SFG .1607	2	PREITE, ANTHONY P 371 SECOND AVE LYNDHURST, NJ 371 SECOND AVE	07071 R-B	254000 219000 473000	1052425	1052425 00	243854 243853	269115 295603	263100 263100

7198900

16017556

00

00

16017556

7426164

8591392

8008800

Block No. Lot No. Qualification Account No.	Land Dimensions Building Description Additional Lots Acreage	Prop. Class	Owner's Name Address City State Property Location	Billing Code Zip Code	Land Improvement Exemption Net Total	2025 Property Tax Special Dist	2025 Total Tax Deduction Net Tax	Amt.Billed 2025 1st Q 2nd Q Total	2nd Half 2025 3rd Q 4th Q Total	Preliminary 2026 Tax 1st Q 2nd Q Total
15 19 00037600	50X140 2SF .1607	2	PELISSIER, C. C/O STEPHEN PELISSIER 365 SECOND AVENUE LYNDHURST, NJ 365 SECOND AVE	07071 R-B	254000 108300 362300	806118	806118 00 806118	186750 186749 373499	206165 226454 432619	201500 201500 403000
15 20 00037700	50X140 1SSM2G .1607	2	BAKALIAN, STEPAN & SETA 351 SECOND AVENUE LYNDHURST, NJ 359 SECOND AVE	07071 R-B	254000 135400 389400	866415	866415 00 866415	200726 200725 401451	221579 243385 464964	216600 216600 433200
15 21 00037900	3X65 .0045	1	UNKNOWN SECOND AVENUE LYNDHURST, NJ SECOND AVENUE	07071	700 0 700	1558	1558 00 1558	365 365 730	394 434 828	400 400 800
15 22 00037800	75X65 2SF .1119	2	BAKALIAN, STEPAN J & SETA N 351 SECOND AVE LYNDHURST, NJ 351 SECOND AVE	07071 R-B	238100 205600 443700	987233	987233 00 987233	228626 228625 457251	252567 277415 529982	246800 246800 493600
15 23 00037900	65X77 1SM .1149	2	SENESE, JOHN & PATRICIA 285 LIVINGSTON AVE. LYNDHURST, N J 347 SECOND AVE	07071 R-B	240000 106700 346700	771408	771408 00 771408	179136 179135 358271	196861 216276 413137	192900 192900 385800
15 24 00038000	37X159 2SM3G .1351	2	BREITKREITZ, EDWARD & A 134 LIVINGSTON AVE LYNDHURST, N J 134 LIVINGSTON AVE	07071 R-B	246800 146800 393600	875760	875760 00 875760	202812 202811 405623	224048 246089 470137	218900 218900 437800
15 25 00038100	37X159 2SFG .1351	2	ADAMO, CHRISTOPHER JR & SUSAN 132 LIVINGSTON AVE LYNDHURST, NJ 132 LIVINGSTON AVE	07071 R-B	249200 163300 412500	917813	917813 00 917813	212564 212563 425127	234793 257893 492686	229500 229500 459000
15 26 00038200	50X231 2SFG .2652	2	KAJO, VULLNET 200 GOLD STREET, APT H NORTH ARLINGTON, NJ 130 LIVINGSTON AVE	07031 R-B	286000 243600 529600	1178360	1178360 00 1178360	273214 273214 546428	301137 330795 631932	294600 294600 589200
16 1 00038300	58X92 2SF .1225	2	ROBLEDO, FRANK K & ROXANNA G 338 RUTHERFORD AVE LYNDHURST, NJ 338 RUTHERFORD AVE	07071 R-B	213200 212900 426100	948073	948073 00 948073	219865 219864 439729	242241 266103 508344	237000 237000 474000
16 2 00038400	47X108 2SAL .1165	2	GAMEZ II, ROBERTO & DULCE ETAL 8-10 LIVINGSTON AVENUE LYNDHURST, NJ 8-10 LIVINGSTON AVE	07071 R-B	248200 384700 632900	1408203	1408203 00 1408203	326512 326511 653023	359869 395311 755180	352100 352100 704200
16 3 00038500	2X100 .0046	1	UNKNOWN LIVINGSTON AVENE LYNDHURST, NJ LIVINGSTON AVENE	07071	800 0 800	1780	1780 00 1780	418 417 835	450 495 945	400 400 800
16 4 00038500	38X92 2SALG .0803	2	DININNO, GRAZIANANTONIO 340 RUTHERFORD AVE LYNDHURST, NJ 340 RUTHERFORD AVE	07071 R-B	191200 213900 405100	901348	901348 00 901348	208965 208965 417930	230366 253052 483418	225300 225300 450600
16 5 00038600	37X92 2SF .0781	2	WOO, DAVID & CHONG, LYDIA 344 RUTHERFORD AVE LYNDHURST, NJ 344 RUTHERFORD AVENUE	07071 R-B	191800 241800 433600	964760	964760 00 964760	184142 184142 368284	286097 310379 596476	241200 241200 482400
16 6 00038700	37X144 2SF .1223	2	MUNLEY, JOSEPH P. & MARY ANN 348 RUTHERFORD AVE LYNDHURST, N J 348 RUTHERFORD AVE	07071 R-B	212800 133300 346100	770073	770073 00 770073	178614 178614 357228	196732 216113 412845	192500 192500 385000

5123100

11398902

00

00

11398902

5205409

6193493

5699400



Block No. Lot No. Qualification Account No.	Land Dimensions Building Description Additional Lots Acreage	Prop. Class	Owner's Name Address City State Property Location	Billing Code Zip Code	Land Improvement Exemption Net Total	2025 Property Tax Special Dist	2025 Total Tax Deduction Net Tax	Amt.Billed 2025 1st Q 2nd Q Total	2nd Half 2025 3rd Q 4th Q Total	Preliminary 2026 Tax 1st Q 2nd Q Total
16 7 00038800	25X192 IRR 2SFG .0000	2	SANTANA, HUMBERTO G & LARA, AILEEN 350 RUTHERFORD AVE LYNDHURST, NJ 350 RUTHERFORD AVE	07071 R-B	219900 132900 352800	784980	784980 00	182108 182108 364216	200504 220260 420764	196200 196200 392400
16 8 00038900	37X192 2SAL .1631	2	MARKOWSKI, HENRY E 352 RUTHERFORD AVE LYNDHURST, NJ 352 RUTHERFORD AVE	07071 R-B	223500 98900 322400	717340	717340 00	166411 166411 332822	183232 201286 384518	179300 179300 358600
16 9 00039000	37X192 2SFG .1631	2	AZZOLINI, CHRISTOPHER RYAN 356 RUTHERFORD AVENUE LYNDHURST, NJ 356 RUTHERFORD AVE	07071 R-B	223500 192700 416200	926045	926045 00	214806 214806 429612	236563 259870 496433	231500 231500 463000
16 10 00039100	37X192 2SM .1631	2	STONE-NILAND, JAMIE 358 RUTHERFORD AVE LYNDHURST, NJ 358 RUTHERFORD AVE	07071 R-B	223500 180500 404000	898900	898900 00	208496 208496 416992	229642 252266 481908	224700 224700 449400
16 11 00039200	37X192 2SMG2 .1631	2	MADDELA, ANGELES R. (AKA TOLENTINO) 362 RUTHERFORD AVE LYNDHURST, NJ 362 RUTHERFORD AVE	07071 R-B	223500 386500 610000	1357250	1357250 00	314726 314725 629451	346820 380979 727799	339300 339300 678600
16 12 00039300	75X192 1.5SMG .3306	2	RENTZ, ROBERT A 366 RUTHERFORD AVE LYNDHURST, NJ 366 RUTHERFORD AVE	00509 07071	266300 272400 538700	1198608	1198608 00	278273 278272 556545	305948 336115 642063	299700 299700 599400
16 13 00039400	37X120 2SM .1019	2	MOLINARO, ROGERIO ETAL 46 DELAFIELD AVE 2ND FL LYNDHURST, NJ 370 RUTHERFORD AVE	07071	204000 193000 397000	883325	883325 00	204846 204845 409691	225701 247933 473634	220800 220800 441600
16 14 00039500	37X120 2SFG .1019	2	XANTHOS, DEMETRIOS & LYNN M 152 RIVERSIDE AVE LYNDHURST, NJ 372 RUTHERFORD AVE	07071	204000 285600 489600	1089360	1089360 00	252563 252562 505125	278409 305826 584235	272300 272300 544600
16 15 00039600	37X120 2SALG .1019	2	SCAFO, JULIA 376 RUTHERFORD AVE LYNDHURST, NJ 376 RUTHERFORD AVE	07071	204000 148800 352800	784980	784980 00	182004 182003 364007	200608 220365 420973	196200 196200 392400
16 16 00039700	52X120 2SFG .1433	2	DICK, DAVID & MARY P. 380 RUTHERFORD AVE. LYNDHURST, N.J. 380 RUTHERFORD AVE	07071	218200 230000 448200	997245	997245 00	231338 231337 462675	254736 279834 534570	249300 249300 498600
16 17 00039800	36X170 2SFG .1405	2	AK 11 DELAFIELD LLC 526 LAUREL AVE #1 LYNDHURST, NJ 11 DELAFIELD AVE	07071	256500 118900 375400	835265	835265 00	181290 181289 362579	225832 246854 472686	208800 208800 417600
16 18 00039900	36X171 2SF .1413	2	CAISAGUANO, JUAN ELIAS ANDAGANA 15 DELAFIELD AVE LYNDHURST, NJ 15 DELAFIELD AVE	07071	255600 188300 443900	987678	987678 00	229043 229043 458086	252367 277225 529592	246900 246900 493800
16 19.01 00040000	40X255 2SALBG .2342	2	CARBONE (ETALS), DEAN 19 DELAFIELD AVE LYNDHURST, NJ 19 DELAFIELD AVE	07071	284000 492100 776100	1726823	1726823 00	402181 402181 804362	439500 482961 922461	431700 431700 863400
16 19.02 00040100	40X259 2SALB .2378	2	CUPO, VINCENZO & GERARDA 201 PARK AVE LYNDHURST, NJ 21 DELAFIELD AVENUE	07071	284600 457300 741900	1650728	1650728 00	384294 384293 768587	420297 461844 882141	412700 412700 825400

6669000

14838527

00

00

14838527

6864750

7973777

7418800

Block No. Lot No. Qualification Account No.	Land Dimensions Building Description Additional Lots Acreage	Prop. Class	Owner's Name Address City State Property Location	Billing Code Zip Code	Land Improvement Exemption Net Total	2025 Property Tax Special Dist	2025 Total Tax Deduction Net Tax	Amt.Billed 2025 1st Q 2nd Q Total	2nd Half 2025 3rd Q 4th Q Total	Preliminary 2026 Tax 1st Q 2nd Q Total
16 20 00040200	45X235 2SALG .2428	2	NADDEO, CARMINE & NANCY 23 DELAFIELD AVE LYNDHURST, N. J. 23 DELAFIELD AVE	00672 07071	287100 187900 475000	1056875	V1 1056875 -25000 1031875	245314 245313 490627	257324 283924 541248	258000 258000 516000
16 21 00040300	29X238 1.5SF .1584	2	SORIANO, MAURICIO ALBERTO ETAL 25 DELAFIELD AVENUE LYNDHURST, NJ 25 DELAFIELD AVE	07071 R-B	262000 112100 374100	832373	832373 00 832373	201560 201560 403120	204152 225101 429253	208100 208100 416200
16 22 00040400	42X243 2SMBG .2343	2	FATA, GLORIA 29 DELAFIELD AVE LYNDHURST, NJ 29 DELAFIELD AVE	07071 R-B	283800 233800 517600	1151660	V1 1151660 -25000 1126660	261019 261019 522038	287818 316804 604622	281700 281700 563400
16 23 00040500	42X252 2SMG .2430	2	FATA JR(ETAL/TRSTE), FREDERIC 31 DELAFIELD AVE LYNDHURST, NJ 31 DELAFIELD AVE	07071 R-B	286400 187500 473900	1054428	1054428 00 1054428	244740 244740 489480	269205 295743 564948	263600 263600 527200
16 24 00040600	41X265 2S-2U .2494	2	PASQUALONE, ANNA TRUSTEE 33 DELAFIELD AVENUE LYNDHURST, NJ 33 DELAFIELD AVE	07071 R-B	287800 710800 998600	2221885	2221885 00 2221885	517276 517276 1034552	565706 621627 1187333	555500 555500 1111000
16 25 00040700	25X275 IRR 2SMG .0000	2	CSEDRIK, MICHAEL J. & JOAN 35 DELAFIELD AVE LYNDHURST, N J 35 DELAFIELD AVE	07071 R-B	289000 240100 529100	1177248	1177248 00 1177248	273214 273214 546428	300595 330225 630820	294300 294300 588600
16 26 00040800	40X267 2SAL .2452	2	MCCLANE, MATTHEW F. & LISA B.A. 45 DELAFIELD AVENUE LYNDHURST, NJ 45 DELAFIELD AVE	00045 07071	287100 200000 487100	1083798	1083798 00 1083798	251572 251571 503143	276689 303966 580655	270900 270900 541800
16 27 00040900	20X273 IRR 2SMG .0000	2	REGO, MARIA BELEN, ETALS. 47 DELAFIELD AVE. LYNDHURST, NJ 47 DELAFIELD AVE	07071 R-B	287800 329400 617200	1373270	1373270 00 1373270	318637 318636 637273	350717 385280 735997	343300 343300 686600
16 28 00041000	40X270 2SAL .2479	2	VOZA, DAVID & CHRIS ANN 49 DELAFIELD AVE LYNDHURST, NJ 49 DELAFIELD AVE	00660 07071 R-B	287800 354700 642500	1429563	1429563 00 1429563	331727 331726 663453	365065 401045 766110	357400 357400 714800
16 29 00041100	40X279 2SF .2562	2	PILLA, ARACELY 51 DELAFIELD AVE LYNDHURST, NJ 51 DELAFIELD AVE	07071 R-B	290600 299900 590500	1313863	1313863 00 1313863	304921 304921 609842	335477 368544 704021	328500 328500 657000
16 30 00041200	100X47 2SF .1079	2	SIMONAK, HENRY P. & SAVINO, SUSAN 55 DELAFIELD AVE LYNDHURST, N.J. 55 DELAFIELD AVE	07071 R-B	242800 146300 389100	865748	865748 00 865748	200778 200777 401555	221202 242991 464193	216400 216400 432800
16 32 00041400	40X100 2SFG 31 .0918	2	DREJAJ, TONIN & PRANVERE 371 LAKE AVE LYNDHURST, NJ 371 LAKE AVE	07071 R-B	244200 453600 697800	1552605	1552605 00 1552605	361243 361243 722486	395521 434598 830119	388200 388200 776400
16 33 00041500	80X200 2SFG1SF .3673	2	ALFANO, NATALE R. & MICHELE M. 147 CENTER AVENUE ATLANTIC HIGHLANDS, N.J. 365 LAKE AVE	01175 07716 R-B	324500 440600 765100	1702348	1702348 00 1702348	395193 395193 790386	434558 477404 911962	425600 425600 851200
16 34.01 00041600	39X200 2SMB .1791	2	BIELAWSKI, MARTIN & SYLWIA 18 HATHAWAY STREET WALLINGTON, NJ 363 LAKE AVE	07057 R-B	267100 363100 630200	1402195	1402195 00 1402195	326042 326042 652084	357410 392701 750111	350500 350500 701000

8187800

18217859

00

50000

18167859

8466467

9701392

9084000

Block No. Lot No. Qualification Account No.	Land Dimensions Building Description Additional Lots Acreage	Prop. Class	Owner's Name Address City State Property Location	Billing Code Zip Code	Land Improvement Exemption Net Total	2025 Property Tax Special Dist	2025 Total Tax Deduction Net Tax	Amt.Billed 2025 1st Q 2nd Q Total	2nd Half 2025 3rd Q 4th Q Total	Preliminary 2026 Tax 1st Q 2nd Q Total
16 34.02 00041700	41X200 2SF .1882	2	VUOCOLO, RITA F. 361 LAKE AVE LYNDHURST, N J 361 LAKE AVE	07071 R-B	269900 194000 463900	1032178	1032178 00 1032178	239473 239473 478946	263627 289605 553232	258000 258000 516000
16 35 00041800	40X200 1.5SF4G .1837	2	GIARRUSSO, ANTHONY 365 SANFORD AVE LYNDHURST, NJ 355 LAKE AVE	07071 R-B	268500 257500 526000	1170350	1170350 00 1170350	271545 271545 543090	298902 328358 627260	292600 292600 585200
16 36 00041900	30X200 2SAL1G .1377	2	CHICAIZA, NORMA E&LUIS F 353 LAKE AVE LYNDHURST, NJ 353 LAKE AVE	07071 R-B	254500 491900 746400	1660740	1660740 00 1660740	385076 385075 770151	424396 466193 890589	415200 415200 830400
16 37 00042000	30X200 2SF .1377	2	MENDEZ, RUSBEL & JOSEFA 351 LAKE AVENUE LYNDHURST, NJ 351 LAKE AVENUE	01175 07071 R-B	254500 261500 516000	1148100	1148100 00 1148100	267321 267321 534642	292281 321177 613458	287000 287000 574000
16 38 00042100	30X200 2SAL .1377	2	KDIRY, MALAK 349 LAKE AVE LYNDHURST, NJ 349 LAKE AVE	07071 R-B	254500 307300 561800	1250005	1250005 00 1250005	289850 289850 579700	319422 350883 670305	312500 312500 625000
16 39 00042200	30X200 2SAL .1377	2	ROBB II WILLIAM D 100 E PALISADE AVE., C52 ENGLEWOOD, NJ 347 LAKE AVE	07631 R-B	254500 266800 521300	1159893	1159893 00 1159893	268990 268990 537980	296360 325553 621913	290000 290000 580000
16 40 00042300	80X200 2SMG .3673	2	CAPUTO, PAUL F. & MARY ANN 343 LAKE AVE LYNDHURST, N J 343 LAKE AVE	00045 07071 R-B	324500 254100 578600	1287385	1287385 00 1287385	298924 298924 597848	328568 360969 689537	321800 321800 643600
16 41 00042400	80X200 2SAL .3673	2	ZANCA, TINA 335 LAKE AVENUE LYNDHURST, NJ 335 LAKE AVE	01175 07071 R-B	324500 503200 827700	1841633	1841633 00 1841633	427422 427421 854843	470219 516571 986790	460400 460400 920800
16 42 00042500	83X110 1SF .2096	2	PROKOP, MICHAEL & D'AURIA, JOANNA 325 LAKE AVE LYNDHURST, NJ 325 LAKE AVENUE	07071 R-B	276600 225800 502400	1117840	1117840 00 1117840	260020 260020 520040	284833 312967 597800	279500 279500 559000
16 43 00042600	40X87 1SAL .0799	2	DARBYSHIRE, ALEXANDRA R&SETH A 60 LIVINGSTON AVE LYNDHURST, NJ 60 LIVINGSTON AVE	07071 R-B	225000 318900 543900	1210178	1210178 00 1210178	280515 280515 561030	309345 339803 649148	302500 302500 605000
16 44 00042700	50X90 2SM .1033	2	KALISIAC, TOMASZ&PIWNICKA, AGNIESZKA 56 LIVINGSTON AVENUE LYNDHURST, NJ 56 LIVINGSTON AVE	07071 R-B	240300 182100 422400	939840	939840 00 939840	217883 217883 435766	240210 263864 504074	235000 235000 470000
16 45 00042800	50X330 2SMG 46 .3788	2	ZANCA, TINA 52 LIVINGSTON AVE LYNDHURST, NJ 52 LIVINGSTON AVE	07071 R-B	328700 206500 535200	1190820	1190820 00 1190820	276604 276603 553207	303821 333792 637613	297700 297700 595400
16 47 00042900	50X323 2SMG .3708	2	ROMITO SR, NICHOLAS ETALS 48 LIVINGSTON AVENUE LYNDHURST, NJ 48 LIVINGSTON AVE	07071 R-B	327200 210400 537600	1196160	1196160 00 1196160	277856 277855 555711	305172 335277 640449	299000 299000 598000
16 48 00043000	37X300 2SMG .2548	2	ROMITO, NICHOLAS & ELIZABETH 46 LIVINGSTON AVE LYNDHURST, NJ 46 LIVINGSTON AVE	02640 07071 R-B	291200 302500 593700	1320983	1320983 00 1320983	306538 306538 613076	337330 370577 707907	330200 330200 660400

7876900

17526105

00

00

17526105

8136030

9390075

8762800

Block No. Lot No. Qualification Account No.	Land Dimensions Building Description Additional Lots Acreage	Prop. Class	Owner's Name Address City State Property Location	Billing Code Zip Code	Land Improvement Exemption Net Total	2025 Property Tax Special Dist	2025 Total Tax Deduction Net Tax	Amt.Billed 2025 1st Q 2nd Q Total	2nd Half 2025 3rd Q 4th Q Total	Preliminary 2026 Tax 1st Q 2nd Q Total
16 49 00043100	37X300 2SMG .2548	2	ROMITO, NICHOLAS A (ETAL) 42 LIVINGSTON AVENUE LYNDHURST, NJ 42 LIVINGSTON AVE	07071 R-B	291300 257700 549000	1221525	1221525 00 1221525	283488 283487 566975	311903 342647 654550	305400 305400 610800
16 50 00043200	37X271 2SMG .2302	2	LAURENT, GAIL 40 LIVINGSTON AVENUE LYNDHURST, N. J. 40 LIVINGSTON AVE	07071	283500 104100 387600	862410	862410 00 862410	204376 204376 408752	215976 237682 453658	215600 215600 431200
16 51 00043300	37X274 2SAL .2327	2	LIVINGSTONE REALTY LLC 305 A HIGHLAND AVE PALISADES PARK, NJ 36 LIVINGSTON AVE	07650 R-B	284800 192800 477600	1062660	1062660 00 1062660	246618 246617 493235	271340 298085 569425	265700 265700 531400
16 52.01 00043400	60X88 2SF .1212	2	BUTTNER, K & R & BALDASSARRE A&C 32 LIVINGSTON AVE LYNDHURST, N. J. 32 LIVINGSTON AVE	07071 R-B	250600 342500 593100	1319648	1319648 00 1319648	307007 307007 614014	336210 369424 705634	329900 329900 659800
16 52.02 00043500	65X60 IRR 2SAL .0000	2	FEROZ, AHMADULA & YUNNY Y P.O.BOX 161 RUTHERFORD, NJ 351 MANOR COURT	07070 R-B	246800 444500 691300	1538143	1538143 00 1538143	357802 357801 715603	391914 430626 822540	384500 384500 769000
16 56 00043600	48X98 IRR 2.5SF .0000	2	BARROWS (ETAL), JAMES 54 PIDEGEON HILL ROAD WANTAGE, NJ 14-16 LIVINGSTON AVE	07461 R-B	251600 456800 708400	1576190	1576190 00 1576190	365468 365467 730935	402793 442462 845255	394000 394000 788000
16 57 00043700	55X108 2SFG .1364	2	MANTRANA, JOSE J & YAQUELIN 20 LIVINGSTON AVE LYNDHURST, NJ 20 LIVINGSTON AVE	07071 R-B	255600 445300 700900	1559503	1559503 00 1559503	361608 361608 723216	398518 437769 836287	389900 389900 779800
16 58 00043800	65X99 2SF .1477	2	24 LIVINGSTON AVENUE LLC 53 LIVINGSTON AVENUE LYNDHURST, NJ 24 LIVINGSTON AVE	07071 R-B	258700 390700 649400	1444915	1444915 00 1444915	336159 336159 672318	368116 404481 772597	361200 361200 722400
16 59 00043900	60X104 2SF .1433	2	JIOSI, GERALD & JANICE 343 MANOR COURT LYNDHURST, N. J. 343 MANOR COURT	07071 R-B	256200 440900 697100	1551048	1551048 V1 -25000 1526048	354263 354263 708526	389242 428280 817522	381500 381500 763000
16 60 00044000	78X109 IRR 2SF .0000	2	CABRERA JR, DANILO & LIZBETH 345 MANOR CT LYNDHURST, NJ 345 MANOR COURT	07071 R-B	279700 457200 736900	1639603	1639603 00 1639603	381530 381529 763059	417639 458905 876544	409900 409900 819800
16 61 00044100	59X104 2SF .1409	2	MANZO, JOSEPH & DOMINICA CAMPEN 347 MANOR COURT LYNDHURST, NJ 347 MANOR COURT	07071 R-B	255900 430200 686100	1526573	1526573 00 1526573	355142 355141 710283	388934 427356 816290	381600 381600 763200
16 62 00044200	56X119 IRR 2SF .0000	2	349 MANOR CT AK LLC 349 MANOR CT LYNDHURST, NJ 349 MANOR COURT	07071 R-B	271300 661700 933000	2075925	2075925 00 2075925	481866 481866 963732	529973 582220 1112193	519000 519000 1038000
17 1 00044300	54X100 1SFG .1240	2	ROMERO, ENRIQUE & MUNOZ ZAMACONA, C 400 RUTHERFORD AVE LYNDHURST, NJ 400 RUTHERFORD AVE	07071 R-A	223300 151800 375100	834598	834598 00 834598	193842 193841 387683	212955 233960 446915	208600 208600 417200
17 2 00044400	34X100 2SFMG .0781	2	FUENTES, VICTOR V & YANIRA B 406 RUTHERFORD AVE LYNDHURST, NJ 406 RUTHERFORD AVE	07071 R-A	200600 221700 422300	939618	939618 00 939618	218092 218091 436183	239893 263542 503435	234900 234900 469800

8607800

19152359

00

25000

19127359

8894514

10232845

9563400



Block No. Lot No. Qualification Account No.	Land Dimensions Building Description Additional Lots Acreage	Prop. Class	Owner's Name Address City State Property Location	Billing Code Zip Code	Land Improvement Exemption Net Total	2025 Property Tax Special Dist	2025 Total Tax Deduction Net Tax	Amt.Billed 2025 1st Q 2nd Q Total	2nd Half 2025 3rd Q 4th Q Total	Preliminary 2026 Tax 1st Q 2nd Q Total
17 3 00044500	34X100 2SFG .0781	2	SIERRA, MARIO R & CAROLINE MEDINA 408 RUTHERFORD AVENUE LYNDHURST, NJ 408 RUTHERFORD AVE	07071 R-A	200600 209200 409800	911805	911805 00 911805	211625 211625 423250	232803 255752 488555	228000 228000 456000
17 4 00044600	2X100 IRR 2SF .0000	2	ESPOSITO, ERNEST S & DONNA 410 RUTHERFORD AVE LYNDHURST, NJ 410 RUTHERFORD AVE	07071 R-A	210800 181400 392200	872645	872645 00 872645	202603 202603 405206	222738 244701 467439	218200 218200 436400
17 5 00044700	34X125 2SF .0976	2	NUILA, WANDA & GOMEZ, EDUARDO 412 RUTHERFORD AVE LYNDHURST, NJ 412 RUTHERFORD AVE	07071 R-A	211400 178700 390100	867973	867973 00 867973	201508 201507 403015	221556 243402 464958	217000 217000 434000
17 6 00044800	34X125 2SF .0976	2	GRIPPO, GERARDO & TERESA 414 RUTHERFORD AVENUE LYNDHURST, N. J. 414 RUTHERFORD AVE	01175 07071 R-A	211400 177800 389200	865970	865970 00 865970	201039 201038 402077	221049 242844 463893	216500 216500 433000
17 7 00044900	34X125 2SF .0976	2	SMITH, BRIAN C 416 RUTHERFORD AVENUE LYNDHURST, NJ 416 RUTHERFORD AVE	07071 R-A	211400 149800 361200	803670	803670 00 803670	186593 186593 373186	205129 225355 430484	200900 200900 401800
17 8 00045000	34X125 2SFG .0976	2	UHLES, GARRY 420 RUTHERFORD AVENUE LYNDHURST, NJ 420 RUTHERFORD AVENUE	07071 R-A	211400 187000 398400	886440 v1	886440 -25000 861440	199534 199534 399068	220031 242341 462372	215400 215400 430800
17 9 00045100	34X125 2SM .0976	2	CASSIN, JOHN P. & JOANNE 424 RUTHERFORD AVE LYNDHURST, N J 424 RUTHERFORD AVE	07071 R-A	211400 161900 373300	830593	830593 00 830593	194468 194467 388935	210377 231281 441658	207600 207600 415200
17 10 00045200	34X125 2SMG .0976	2	BOBOJONOV, ANVARJON 428 RUTHERFORD AVE LYNDHURST, NJ 428 RUTHERFORD AVE	07071 R-A	211400 159800 371200	825920	825920 00 825920	191756 191755 383511	210811 231598 442409	206500 206500 413000
17 11 00045300	34X125 2SFG .0976	2	PATZAN, EDY ADOLFO RODRIGUEZ ETAL 430 RUTHERFORD AVE LYNDHURST, NJ 430 RUTHERFORD AVE	07071 R-A	211400 211000 422400	939840	939840 00 939840	192695 192694 385389	265399 289052 554451	235000 235000 470000
17 12 00045400	5X125 IRR 2SFG .0000	2	ZERON, VERONICA & GUSTAVO 432 RUTHERFORD AVENUE LYNDHURST, NJ 432 RUTHERFORD AVE	07071 R-A	202200 179300 381500	848838	848838 00 848838	197023 197023 394046	216714 238078 454792	212200 212200 424400
17 13 00045500	34X100 2SM .0781	2	PEREZ, OXANA RODRIQUEZ 436 RUTHERFORD AVE LYNDHURST, NJ 436 RUTHERFORD AVE	07071 R-A	200600 179300 379900	845278	845278 00 845278	196189 196188 392377	215813 237088 452901	211300 211300 422600
17 14 00045600	37X100 2SFM .0849	2	NGUYEN, MAI NHU 440 RUTHERFORD AVE LYNDHURST, NJ 440 RUTHERFORD AVE	07071 R-A	200600 197000 397600	884660	884660 00 884660	206462 206462 412924	224735 247001 471736	221200 221200 442400
17 15 00045700	10X105 IRR 2SMG .0000	2	KHALIL, PAULA N 1 LAFAYETTE PL LYNDHURST, NJ 1 LAFAYETTE PL	07071 R-A	238300 174900 413200	919370	919370 00 919370	213398 213398 426796	234718 257856 492574	229800 229800 459600
17 16 00045800	35X105 2SMG .0844	2	MINN, PATRICK MYO & NANCY L 3 LAFAYETTE PL LYNDHURST, NJ 3 LAFAYETTE PL	07071 R-A	240100 151800 391900	871978	871978 00 871978	202447 202446 404893	222569 244516 467085	218000 218000 436000

5471900

12174980

00

25000

12149980

5594673

6555307

6075200

Block No. Lot No. Qualification Account No.	Land Dimensions Building Description Additional Lots Acreage	Prop. Class	Owner's Name Address City State Property Location	Billing Code Zip Code	Land Improvement Exemption Net Total	2025 Property Tax Special Dist	2025 Total Tax Deduction Net Tax	Amt.Billed 2025 1st Q 2nd Q Total	2nd Half 2025 3rd Q 4th Q Total	Preliminary 2026 Tax 1st Q 2nd Q Total
17 17 00045900	35X105 2SM .0844	2	GARCIA, BENNY & DOLORES 5 LAFAYETTE PL LYDNHURST, NJ 5 LAFAYETTE PL	00660 07071 R-A	240100 115700 355800	791655	791655 00 791655	187271 187271 374542	198594 218519 417113	197900 197900 395800
17 18 00046000	44X105 2SMG .1061	2	VANCE, AUSTIN TYLER ETAL 7 LAFAYETTE PL LYNDHURST, NJ 7 LAFAYETTE PL	07071 R-A	255900 367800 623700	1387733	1387733 00 1387733	322079 322078 644157	354324 389252 743576	346900 346900 693800
17 19 00046100	35X125 1SMG .1004	2	DECANDIA, MICHAEL & BRIGIDA 429 SIXTH AVE LYNDHURST, NJ 429 SIXTH AVE	07071 R-A	250600 147000 397600	884660	884660 00 884660	205419 205419 410838	225778 248044 473822	221200 221200 442400
17 20 00046200	35X125 1SFG .1004	2	CRUZ, ANNA A (RIZZO) 427 SIXTH AVE LYNDHURST, NJ 427 SIXTH AVE	07071 R-A	250600 194800 445400	991015	991015 00 991015	230138 230138 460276	252899 277840 530739	247800 247800 495600
17 21 00046300	35X125 1SF .1004	2	GUMBLE, MARK & LORRYN 425 6TH AVENUE LYNDHURST, NJ 425 SIXTH AVE	00378 07071 R-A	250600 208600 459200	1021720	1021720 00 1021720	237231 237230 474461	260772 286487 547259	255400 255400 510800
17 22 00046400	35X125 2SF .1004	2	BURKHARDT, JOHN H 419 SIXTH AVE LYNDHURST NJ 419 SIXTH AVE	07071 R-A	250600 231500 482100	1072673	1072673 00 1072673	249017 249016 498033	273821 300819 574640	268200 268200 536400
17 23 00046500	35X125 2SAL .1004	2	HIRTH, GEORGE W. & CAMILLE A. 417 SIXTH AVE LYNDHURST, NJ 417 SIXTH AVE	07071 R-A	250600 159400 410000	912250	912250 00 912250	211834 211833 423667	232812 255771 488583	228100 228100 456200
17 24 00046600	35X125 1SFG .1004	2	WUSYK, THOMAS 415 SIXTH ST LYNDHURST, NJ 415 SIXTH AVE	07071 R-A	250600 126500 377100	839048	839048 00 839048	195250 195249 390499	213716 234833 448549	209800 209800 419600
17 25 00046700	35X125 2SFG .1004	2	FASCHING, JOSEPH & SUSAN 413 SIXTH AVE LYNDHURST, NJ 413 SIXTH AVE	07071 R-A	250600 239500 490100	1090473	1090473 00 1090473	253136 253136 506272	278378 305823 584201	272600 272600 545200
17 26 00046800	25X125 IRR 2SFG .0000	2	RICRA, LUIS A SR & ROSE A., ETALS. 121 PLEASANT PLACE KEARNY, NJ 411 SIXTH AVE	07032 R-A	248800 236300 485100	1079348	1079348 00 1079348	250581 250581 501162	275510 302676 578186	269800 269800 539600
17 27 00046900	39X102 1SFG .0913	2	MONTALBANO, ELAINE 16 DELAFIELD AVE LYNDHURST, NJ 16 DELAFIELD AVE	07071 R-A	244800 241900 486700	1082908	1082908 00 1082908	251363 251363 502726	276463 303719 580182	270700 270700 541400
17 28 00047000	36X104 2SF .0860	2	CHILLEMI, DONNA MARIE 14 DELAFIELD AVE LYNDHURST, NJ 14 DELAFIELD AVE	07071 R-A	241400 128800 370200	823695	823695 00 823695	191287 191286 382573	210196 230926 441122	205900 205900 411800
17 29 00047100	43X107 1SMG .1056	2	PULSINELLE, ANTHONY & ARLENE 12 DELAFIELD AVE LYNDHURST, NJ 12 DELAFIELD AVE	07071	252400 200800 453200	1008370	1008370 00 1008370	234154 234153 468307	257342 282721 540063	252100 252100 504200
17 30.01 00047200	32X119 2SF .0874	2	BETT, KRISTIN E & CORDES, MICHAEL R 10 DELAFIELD AVE LYNDHURST, NJ 10 DELAFIELD AVE	07071 R-A	243300 196800 440100	979223	979223 00 979223	227322 227322 454644	249967 274612 524579	244800 244800 489600

6276300

13964771

00

00

13964771

6492157

7472614

6982400

Block No. Lot No. Qualification Account No.	Land Dimensions Building Description Additional Lots Acreage	Prop. Class	Owner's Name Address City State Property Location	Billing Code Zip Code	Land Improvement Exemption Net Total	2025 Property Tax Special Dist	2025 Total Tax Deduction Net Tax	Amt.Billed 2025 1st Q 2nd Q Total	2nd Half 2025 3rd Q 4th Q Total	Preliminary 2026 Tax 1st Q 2nd Q Total
17 30.02	10X7  .0016	1	OWNER UNKNOWN ADDRESS UNKNOWN LYNDHURST, NJ DELAFIELD AVE REAR	07071	500 0 500	1113	1113 00 1113	261 261 522	282 309 591	300 300 600
18 1 00047300	33X129 2SMG .0977	2	O'HANLON, MEGAN & VARAS, BRIAN 22 DELAFIELD AVENUE LYNDHURST, NJ 22 DELAFIELD AVE	07071 R-A	249900 241000 490900	1092253	1092253 00 1092253	253554 253553 507107	278828 306318 585146	273100 273100 546200
18 2 00047400	33X124 2SFG .0939	2	FRISCHKNECHT, RUEDI & SANDRA 26 DELAFIELD AVE. LYNDHURST, N J 26 DELAFIELD AVE	07071 R-A	246700 157200 403900	898678	898678 00 898678	208705 208704 417409	229325 251944 481269	224700 224700 449400
18 3 00047500	33X116 2SF .0879	2	JANI, HIMANSHU & CHAULABEN 28 DELAFIELD AVE LYNDHURST, NJ 28 DELAFIELD AVE	07071 R-A	243000 219900 462900	1029953	1029953 00 1029953	239056 239055 478111	262960 288882 551842	257500 257500 515000
18 4 00047600	35X125 2SMG .1004	2	ACEVEDO, MYRA 410 SIXTH AVENUE LYNDHURST, NJ 410 SIXTH AVE	07071 R-A	250600 183700 434300	966318	966318 00 966318	231338 231337 462675	239661 263982 503643	241600 241600 483200
18 5 00047700	42X125 1SF .1205	2	PAGLIO, KENNETH & JULIA 412 SIXTH AVE LYNDHURST, N J 412 SIXTH AVE	07071 R-A	261800 159500 421300	937393	937393 00 937393	217727 217726 435453	239174 262766 501940	234300 234300 468600
18 6 00047800	42X125 1SAL .1205	2	URGILES, MAURO & ARLENE 414 SIXTH AVENUE LYNDHURST, NJ 414 SIXTH AVE	07071 R-A	261800 171200 433000	963425	963425 00 963425	223776 223776 447552	245813 270060 515873	240900 240900 481800
18 7 00047900	42X125 1SFG .1205	2	SLIWOWSKI, EUGENIA 416 SIXTH AVE LYNDHURST, NJ 416 SIXTH AVE	07071 R-A	261800 213200 475000	1056875	1056875 00 1056875	245418 245418 490836	269720 296319 566039	264200 264200 528400
18 8 00048000	42X125 1SFG .1205	2	MINERVINI, CORRADO & VINCENZA 418 SIXTH AVE LYNDHURST, NJ 418 SIXTH AVE	07071 R-A	261800 202300 464100	1032623	1032623 00 1032623	239786 239786 479572	263531 289520 553051	258200 258200 516400
18 9 00048100	42X125 1SFG .1205	2	MAFFEY, EDWARD & JOANN & AMANDA 430 SIXTH AVE LYNDHURST, NJ 430 SIXTH AVE	07071 R-A	261800 118700 380500	846613	846613 00 846613	196710 196710 393420	215943 237250 453193	211700 211700 423400
18 11 00048200	37X105 2SFG .0892	2	GURUNG, PUNAM 21 LAFAYETTE PLACE LYNDHURST, NJ 21 LAFAYETTE PL	07071 R-A	244100 140000 384100	854623	854623 00 854623	198483 198483 396966	218074 239583 457657	213700 213700 427400
18 12 00048300	35X105 2SF .0844	2	WEAVER, J SCOTT & NICOLE 23 LAFAYETTE PL LYNDHURST, NJ 23 LAFAYETTE PL	07071 R-A	240100 267400 507500	1129188	1129188 00 1129188	262106 262106 524212	288278 316698 604976	282300 282300 564600
18 13 00048400	35X105 2SMB .0844	2	LOPEZ, MANUELA & PAEZ, DIEGO J 25 LAFAYETTE PLACE LYNDHURST, NJ 25 LAFAYETTE PL	07071 R-A	240100 163100 403200	897120	897120 00 897120	206671 206670 413341	230600 253179 483779	224300 224300 448600
18 14 00048500	35X105 2SFG .0844	2	THOMSON, ROBERT & GLORIA 29 LAFAYETTE PLACE LYNDHURST, NJ 29 LAFAYETTE PL	07071 R-A	240100 169600 409700	911583	911583 00 911583	211625 211625 423250	232695 255638 488333	227900 227900 455800

5670900

12617758

00

00

12617758

5870426

6747332

6309400

Block No. Lot No. Qualification Account No.	Land Dimensions Building Description Additional Lots Acreage	Prop. Class	Owner's Name Address City State Property Location	Billing Code Zip Code	Land Improvement Exemption Net Total	2025 Property Tax Special Dist	2025 Total Tax Deduction Net Tax	Amt.Billed 2025 1st Q 2nd Q Total	2nd Half 2025 3rd Q 4th Q Total	Preliminary 2026 Tax 1st Q 2nd Q Total
18 15 00048600	35X105 2SFG .0844	2	CALISAYA, JORGE R ETAL 31 LAFAYETTE PLACE LYNDHURST, NJ 31 LAFAYETTE PL	07071 R-A	240100 149500 389600	866860	866860 00	201299 201299 402598	221222 243040 464262	216700 216700 433400
18 16 00048700	29X105 2SFG .0699	2	ROSKOWSKI, MARY M. & JOHN F. 35 LAFAYETTE PLACE LYNDHURST, NJ 35 LAFAYETTE PL	07071 R-A	230700 138900 369600	822360	822360 00	190922 190921 381843	209910 230607 440517	205600 205600 411200
18 17 00048800	43X105 2SMG .1037	2	DONNARUMMA, JOSEPH & JOY 15 RENE CT. WAYNE, N. J. 39 LAFAYETTE PL	07470 R-A	253500 166200 419700	933833	933833 00	216892 216892 433784	238273 261776 500049	233500 233500 467000
18 18 00048900	70X125 1SF .2009	2	PACALA, JAMES J 421 5TH AVE LYNDHURST, NJ 421 FIFTH AVE	07071	286300 110100 396400	881990	881990 00	205002 205002 410004	224894 247092 471986	220500 220500 441000
18 19 00049000	35X125 1SFG .1004	2	GIRON, BRYAN (ETAL) 419 FIFTH AVENUE LYNDHURST, NJ 419 FIFTH AVE	07071 R-A	250600 168400 419000	932275	932275 00	216475 216475 432950	237931 261394 499325	233100 233100 466200
18 20 00049100	35X125 1SFG .1004	2	BLOHM FAMILY TRUST 417 FIFTH AVE LYNDHURST, NJ 417 FIFTH AVE	07071 R-A	250600 132100 382700	851508	851508 00	197753 197753 395506	217285 238717 456002	212900 212900 425800
18 21.01 00049200	35X125 1SFG .1004	2	CAPEN, DAVID C. & MARY C. 415 FIFTH AVE LYNDHURST, NJ 415 FIFTH AVE	07071 R-A	250600 193900 444500	989013	989013 00	229617 229616 459233	252444 277336 529780	247300 247300 494600
18 21.02 00049300	35X125 1SF .1004	2	KUNDRACKY (ETAL), JAMES 409 FIFTH AVE LYNDHURST, NJ 409 FIFTH AVE	01175 07071 R-A	250600 145300 395900	880878	880878 00	205106 205106 410212	224248 246418 470666	220200 220200 440400
18 22 00049400	50X99 1SMG .1136	2	SANTOS, MARIA & GARCIA, ELIZABETH 40 DELAFIELD AVENUE LYNDHURST, NJ 40 DELAFIELD AVE	07071	259400 179700 439100	976998	976998 00	226905 226905 453810	249299 273889 523188	244200 244200 488400
18 23 00049500	33X115 2SMG .0871	2	CATTELONA (ETALS), ROSANNA 36 DELAFIELD AVE LYNDHURST, NJ 36 DELAFIELD AVE	07071 R-A	242700 311100 553800	1232205	1232205 00	285939 285938 571877	314658 345670 660328	308100 308100 616200
18 24 00049600	33X128 2SMG .0970	2	DONNARUMMA, JUSTIN 144 SUNLIT DRIVE WATCHUNG, NJ 32 DELAFIELD AVE	07069	249400 263900 513300	1142093	1142093 00	265131 265130 530261	291544 320288 611832	285500 285500 571000
18 25 00049700	8X134 IRR 2SAL .0000	2	RYABENKOV, VLADIMIR & JOCELYN S 30 DELAFIELD AVE LYNDHURST, NJ 30 DELAFIELD AVE	07071 R-A	242500 261300 503800	1120955	1120955 00	260959 260958 521917	285413 313625 599038	280200 280200 560400
19 1 00049800	37X102 2SMG .0866	2	DELUCA, JOHN JR C/O DELUCA, PHYLLIS 193 ANDALORO WAY WESTVILLE, NJ 46 DELAFIELD AVE	08093 R-A	242100 174500 416600	926935	926935 00	215223 215223 430446	236580 259909 496489	231700 231700 463400
19 2 00049900	37X98 2SF .0832	2	ALOE, ANNUNZIATO & RACHELE 50 DELAFIELD AVE LYNDHURST, NJ 50 DELAFIELD AVE	00597 07071	239700 252700 492400	1095590	1095590 00	254232 254231 508463	279777 307350 587127	273900 273900 547800

6136400

13653493

00

00

13653493

6342904

7310589

6826800



Block No. Lot No. Qualification Account No.	Land Dimensions Building Description Additional Lots Acreage	Prop. Class	Owner's Name Address City State Property Location	Billing Code Zip Code	Land Improvement Exemption Net Total	2025 Property Tax Special Dist	2025 Total Tax Deduction Net Tax	Amt.Billed 2025 1st Q 2nd Q Total	2nd Half 2025 3rd Q 4th Q Total	Preliminary 2026 Tax 1st Q 2nd Q Total
19 3 00050000	37X106 2SM2G .0900	2	BIANCAMANO, DIANE 15 GRISSOM PLACE FORDS, NJ 52 DELAFIELD AVE	08863 R-A	243800 312300 556100	1237323	1237323 00 1237323	287138 287138 574276	315953 347094 663047	309300 309300 618600
19 4 00050100	36X103 2SFG .0851	2	WOYCE, CONRAD R & NANCY E 41 WASHINGTON PL EAST RUTHERFORD, NJ 56 DELAFIELD AVE	07073 R-A	241400 215600 457000	1016825	1016825 00 1016825	236031 236031 472062	259586 285177 544763	254200 254200 508400
19 5 00050200	25X149 IRR 2SM .0000	2	SCHAFFRATH, INGA R. 408 FIFTH AVE LYNDHURST, N J 408 FIFTH AVE	07071 R-A	252200 177900 430100	956973	956973 00 956973	229721 229721 459442	236723 260808 497531	239200 239200 478400
19 6 00050300	3 X 149 2SM2G .1710	1	UNKNOWN UNKNOWN UNKNOWN RAILROAD	07071	200 0 200	445	445 00 445	105 104 209	113 123 236	100 100 200
19 7 00050300	50X149 2SM2G .1710	2	BIKOFF, DAVID & PASQUALINA 416 FIFTH AVENUE LYNDHURST, NJ 412 FIFTH AVE	07071 R-A	277200 307600 584800	1301180	1301180 00 1301180	302105 302105 604210	332111 364859 696970	325300 325300 650600
19 8.02 00050500	87X149 2SAL .2976	2	BIKOFF, DAVID J & PASQUALINA 416 FIFTH AVENUE LYNDHURST, NJ 416 FIFTH AVE	07071 R-A	300500 775100 1075600	2393210	2393210 00 2393210	556962 556962 1113924	609526 669760 1279286	598300 598300 1196600
19 9 00050600	30X105 2SFG .0723	2	CARDONA, SONIA & EFRAIN 47 LAFAYETTE PLACE LYNDHURST, NJ 47 LAFAYETTE PL	08132 07071 R-A	232300 186100 418400	930940	930940 00 930940	216058 216057 432115	237698 261127 498825	232700 232700 465400
19 10 00050700	30X105 2SF .0723	2	MORA, DARVERT & GUZMAN, JOLAYNE 49 LAFAYETTE PL LYNDHURST, NJ 49 LAFAYETTE PL	07071 R-A	232300 209700 442000	983450	983450 00 983450	210530 210529 421059	268820 293571 562391	245900 245900 491800
19 11 00050800	30X105 2SM .0723	2	MAFFEI, MICHAEL & KATHLEEN 51 LAFAYETTE PL LYNDHURST, NJ 51 LAFAYETTE PL	07071 R-A	232300 161100 393400	875315	875315 00 875315	203177 203176 406353	223466 245496 468962	218800 218800 437600
19 12 00050900	30X105 2SF .0723	2	ESPINAL, FREIQUI A & TORRES, JENNY 53 LAFAYETTE PL LYNDHURST, NJ 53 LAFAYETTE PL	07071 R-A	232300 145800 378100	841273	841273 00 841273	195302 195302 390604	214748 235921 450669	210300 210300 420600
19 13 00051000	29X105 2SF .0699	2	SANTOS, JESSE & DASILVA, JESSICA 55 LAFAYETTE PLACE LYNDHURST, NJ 55 LAFAYETTE PL	07071 R-A	232000 183600 415600	924710	924710 00 924710	214650 214649 429299	236069 259342 495411	231200 231200 462400
19 14 00051100	37X96 2SAL .0815	2	FRAGOSO, MARLENE 425 LAKE AVE LYNDHURST, NJ 425 LAKE AVE	07071 R-A	238900 185500 424400	944290	944290 00 944290	219187 219186 438373	241076 264841 505917	236100 236100 472200
19 15 00051200	37X96 2SFG .0815	2	ANTINORA, DENISE 421 LAKE AVE LYNDHURST, NJ 421 LAKE AVE	07071 R-A	239400 204400 443800	987455 S1	987455 -25000 962455	222950 222949 445899	245852 270704 516556	240600 240600 481200
19 16 00051300	44X96 2SF .0970	2	419 LAKE LYND LLC PO BOX 21 RUTHERFORD, NJ 419 LAKE AVE	07070 R-A	248900 252900 501800	1116505	1116505 00 1116505	249799 249798 499597	294404 322504 616908	279100 279100 558200

6521300

14509894

00

25000

14484894

6687422

7797472

7242200

Block No. Lot No. Qualification Account No.	Land Dimensions Building Description Additional Lots Acreage	Prop. Class	Owner's Name Address City State Property Location	Billing Code Zip Code	Land Improvement Exemption Net Total	2025 Property Tax Special Dist	2025 Total Tax Deduction Net Tax	Amt.Billed 2025 1st Q 2nd Q Total	2nd Half 2025 3rd Q 4th Q Total	Preliminary 2026 Tax 1st Q 2nd Q Total
19 17 00051400	28X96 2SFG .0617	2	MERCADO, LISA 417 LAKE AVENUE LYNDHURST, NJ 417 LAKE AVE	07071 R-A	225700 179700 405400	902015	902015 00 902015	209330 209330 418660	230327 253028 483355	225500 225500 451000
19 18 00051500	28X96 2SFG .0617	2	WIERCISZEWSKI (ETALS), RICHARD 2 CARSON ROAD BUDD LAKE, NJ 413 LAKE AVE	07828 R-A	225700 170700 396400	881990	881990 00 881990	204689 204689 409378	225207 247405 472612	220500 220500 441000
19 19 00051600	50X96 2SF .1102	2	CAFFREY, WILLIAM & CHRISTINA 409 LAKE AVENUE LYNDHURST, NJ 409 LAKE AVE	07071 R-A	244900 187200 432100	961423	961423 00 961423	223255 223254 446509	245358 269556 514914	240400 240400 480800
19 21 00051700	32X97 2SMG .0713	2	SHAGAN, EVELYN J (ETALS) 407 LAKE AVENUE LYNDHURST, NJ 407 LAKE AVE	07071 R-A	231600 136800 368400	819690	819690 00 819690	190296 190295 380591	209235 229864 439099	204900 204900 409800
19 22 00051800	32X97 2SAL .0713	2	ZABOJSKY, FABIANA & NOVAK JUSTO 405 LAKE AVE LYNDHURST, NJ 405 LAKE AVE	07071 R-A	231700 188900 420600	935835	935835 00 935835	217153 217152 434305	238988 262542 501530	234000 234000 468000
19 23 00051900	36X97 S2ALG .0802	2	WERNER, MARILYN 401 LAKE AVE LYNDHURST, NJ 401 LAKE AVE	07071 R-A	238400 161600 400000	890000	890000 00 890000	206619 206618 413237	227182 249581 476763	222500 222500 445000
19 24 00052000	43X97 1SMG .0958	2	ZAMBITO, CHRISTOPHER & CAROL 399 LAKE AVENUE LYNDHURST, NJ 399 LAKE AVE	07071 R-A	247500 159600 407100	905798	905798 00 905798	210321 210321 420642	231179 253977 485156	226400 226400 452800
20 1 00052100	50X92 2SMG .1056	2	OTTOBRE, ZACHARY & MARRACHE, ALEXIA 102 DELAFIELD AVE LYNDHURST, NJ 102 DELAFIELD AVE	07071 R-A	254400 290200 544600	1211735	1211735 00 1211735	281297 281297 562594	309322 339819 649141	302900 302900 605800
20 2 00052200	71X104 2SFG .1695	2	ALVAREZ, GEOVANNY 104 DELAFIELD AVE LYNDHURST, NJ 104 DELAFIELD AVE	07071	277700 229200 506900	1127853	1127853 00 1127853	262002 262001 524003	287732 316118 603850	282000 282000 564000
20 3 00052300	75X118 2SMB2G .2032	2	DESIMONE, DEBBIANN ETALS 408 LAKE AVENUE LYNDHURST, NJ 408 LAKE AVE	07071 R-A	266500 382700 649200	1444470	1444470 00 1444470	336055 336054 672109	368003 404358 772361	361100 361100 722200
20 4 00052400	25X118 .0677	1	DESIMONE, DEBBIANN (ETALS) 408 LAKE AVE LYNDHURST, NJ 412 LAKE AVE	07071 R-A	119900 0 119900	266778	266778 00 266778	62059 62058 124117	67973 74688 142661	66700 66700 133400
20 5 00052500	33X118 2SBMG .0894	2	DURANTINO, MICHAEL R & BERNICE R 414 LAKE AVE LYNDHURST, N J 414 LAKE AVE	07071 R-A	244200 148400 392600	873535	873535 00 873535	202864 202863 405727	222911 244897 467808	218400 218400 436800
20 6 00052600	33X118 2SM .0894	2	MICHAELS, JOHN & MICHELE 418 LAKE AVE. LYNDHURST, NJ 418 LAKE AVE	07071 R-A	244200 123400 367600	817910	817910 00 817910	189931 189930 379861	208732 229317 438049	204500 204500 409000
20 7 00052700	33X118 2SFG .0894	2	FERNANDEZ, RAFAEL 420 LAKE AVE LYNDHURST, NJ 420 LAKE AVE	07071 R-A	244200 322800 567000	1261575	1261575 00 1261575	292771 292770 585541	322141 353893 676034	315400 315400 630800

5977800

13300607

00

00

13300607

6177274

7123333

6650400

Block No. Lot No. Qualification Account No.	Land Dimensions Building Description Additional Lots Acreage	Prop. Class	Owner's Name Address City State Property Location	Billing Code Zip Code	Land Improvement Exemption Net Total	2025 Property Tax Special Dist	2025 Total Tax Deduction Net Tax	Amt.Billed 2025 1st Q 2nd Q Total	2nd Half 2025 3rd Q 4th Q Total	Preliminary 2026 Tax 1st Q 2nd Q Total
20 8 00052800	50X118 1.5SM .1354	2	TIFFNER, HOWARD & MARGARET 424 LAKE AVE LYNDHURST, N J 424 LAKE AVE	07071 R-A	266500 170900 437400	973215	V1 973215 -25000 948215	219821 219820 439641	242040 266534 508574	237100 237100 474200
20 9 00052900	50X118 2SM .1354	2	VALENZUELA, MARIA PAULA 17 PREBLE PLACE RUTHERFORD, NJ 425 THIRD AVENUE	07070 R-A	266500 237600 504100	1121623	1121623 00 1121623	247817 247817 495634	298880 327109 625989	280400 280400 560800
20 10 00053000	40X118 2SF .1084	2	MOLINA, MIGUEL A & SENEIDA 423 3RD AVE LYNDHURST, NJ 423 THIRD AVE	07071 R-A	256100 308700 564800	1256680	1256680 00 1256680	284426 284426 568852	328100 359728 687828	314200 314200 628400
20 11 00053100	40X118 2SM2G .1084	15F	OPACITY, ALBERT P. & IDA 421 THIRD AVE LYNDHURST, N J 421 THIRD AVE	07071 R-A	*EXEMPT*	00	00 00 00	00 00 00	00 00 00	00 00 00
20 12 00053200	40X118 2SFAL .1084	2	MERA, CARLOS 419 THIRD AVE LYNDHURST, NJ 419 THIRD AVE	07071 R-A	256100 319900 576000	1281600	1281600 00 1281600	297516 297516 595032	327156 359412 686568	320400 320400 640800
20 13 00053300	40X118 2SMG .1084	2	CHICAIZA, JOHANNA & SOSA, LUIS 417 THIRD AVE LYNDHURST, NJ 417 THIRD AVE	07071 R-A	243300 183700 427000	950075	950075 00 950075	191652 191651 383303	271430 295342 566772	237500 237500 475000
20 14 00053400	40X118 2SMG .1084	2	GURUNG, LAXMI 409 THIRD AVE LYNDHURST, NJ 409 THIRD AVE	07071 R-A	256100 205800 461900	1027728	1027728 00 1027728	237022 237022 474044	263909 289775 553684	256900 256900 513800
20 15 00053500	31X115 2SF .0818	2	BARATTA, FRANCIS P. & JOAN F. 114 DELAFIELD AVE LYNDHURST, N J 114 DELAFIELD AVE	07071 R-A	240200 156900 397100	883548	883548 00 883548	205106 205106 410212	225549 247787 473336	220900 220900 441800
20 16 00053600	1.5X117 .0040	1	UNKNOWN DELAFIELD AVENUE LYNDHURST, NJ DELAFIELD AVENUE	07071	700 0 700	1558	1558 00 1558	365 365 730	394 434 828	400 400 800
20 17 00053600	33X114 2SM .0864	2	SOFIA, JENNIFER 2756 JOHN F KENNEDY BLVD JERSEY CITY, NJ 112 DELAFIELD AVE	05925 07306 R-A	242400 119600 362000	805450	805450 00 805450	187062 187062 374124	205527 225799 431326	201400 201400 402800
20 18 00053700	49X111 2SFG .1249	2	KIRKOS, JAMES & JOANNE 110 DELAFIELD AVENUE LYNDHURST, NJ 110 DELAFIELD AVE	07071 R-A	264200 487700 751900	1672978	1672978 00 1672978	389509 389508 779017	425927 468034 893961	418200 418200 836400
21 1 00053800	33X92 1SF .0697	2	SANTANA, LINDSEY 120 DELAFIELD AVE LYNDHURST, NJ 120 DELAFIELD AVE	07071	230800 133700 364500	811013	811013 00 811013	188783 188783 377566	206518 226929 433447	202800 202800 405600
21 2 00053900	30X94 2SF .0647	2	OLENHAUS, RICHARD G & JUDITH 122 DELAFIELD AVE LYNDHURST, NJ 122 DELAFIELD AVE	07071 R-A	227500 177700 405200	901570	901570 00 901570	209226 209226 418452	230214 252904 483118	225400 225400 450800
21 3 00054000	28X95 2SM .0611	2	ORTEGA, JIMMY F & KAREN A 124 DELAFIELD AVENUE LYNDHURST, NJ 124 DELAFIELD AVE	07071 R-A	225600 199000 424600	944735	944735 00 944735	250581 250581 501162	209898 233675 443573	236200 236200 472400

5677200

12631773

00

25000

12606773

5817769

6789004

6303600

Block No. Lot No. Qualification Account No.	Land Dimensions Building Description Additional Lots Acreage	Prop. Class	Owner's Name Address City State Property Location	Billing Code Zip Code	Land Improvement Exemption Net Total	2025 Property Tax Special Dist	2025 Total Tax Deduction Net Tax	Amt.Billed 2025 1st Q 2nd Q Total	2nd Half 2025 3rd Q 4th Q Total	Preliminary 2026 Tax 1st Q 2nd Q Total
21 4 00054100	28X98 2SF .0630	2	RITCHIE, MICHAEL J & M 164 KINGSLAND STREET NUTLEY, NJ 126 DELAFIELD AVE	07110 R-A	226300 172100 398400	886440	886440 W1 -25000 861440	199482 199482 398964	220083 242393 462476	215400 215400 430800
21 5 00054200	69X119 2SFG .1885	2	MCILROY, JAMES G. & BARBARA A 408 THIRD AVE LYNDHURST, N J 408 THIRD AVE	07071 R-A	282500 191400 473900	1054428	1054428 00 1054428	244949 244948 489897	268996 295535 564531	263600 263600 527200
21 6 00054300	5X119 V .0137	15C	TOWNSHIP OF LYNDHURST VALLEY BROOK AVE. LYNDHURST, N.J. 412 THIRD AVE	07071	*EXEMPT*	00	00 00 00	00 00 00	00 00 00	00 00 00
21 7 00054400	45X119 2SFG .1229	2	GERKE, JOHN H. & GABRIELLE 414 THIRD AVE LYNDHURST, N J 414 THIRD AVE	07071	262500 236200 498700	1109608	1109608 W1 -25000 1084608	241776 241775 483551	286565 314492 601057	271200 271200 542400
21 8 00054500	33X119 2SFG .0902	2	LAZU, ELYSSA RACHEL 416 THIRD AVENUE LYNDHURST, NJ 416 THIRD AVE	07071 R-A	244500 165400 409900	912028	912028 00 912028	211729 211729 423458	232808 255762 488570	228000 228000 456000
21 9 00054600	33X119 2SM .0902	2	DOLAGHAN, SEAN & JENNIFER 420 3RD AVE LYNDHURST, NJ 420 THIRD AVE	07071 R-A	244500 298700 543200	1208620	1208620 00 1208620	278742 278742 557484	310359 340777 651136	302200 302200 604400
21 10 00054700	33X119 2SALG .0902	2	COPELL, JAMES & MONACO, J. 424 THIRD AVE LYNDHURST, NJ 424 THIRD AVE	07071 R-A	244500 143700 388200	863745	863745 00 863745	200569 200569 401138	220434 242173 462607	215900 215900 431800
21 11 00054800	50X119 2SF .1366	2	VILA, FRANCISCO & MARIA N 60 CARNEER AVENUE RUTHERFORD, NJ 426 THIRD AVE	07070 R-A	266700 267700 534400	1189040	1189040 00 1189040	290163 290162 580325	289395 319320 608715	297300 297300 594600
21 12 00054900	50X119 2SMG .1366	2	COLANTUONO, P. & G., COLANTUONO, C. 431 SECOND AVE LYNDHURST, N J 429-431 SECOND AVE	07071 R-B	246700 270700 517400	1151215	1151215 00 1151215	270033 270033 540066	291088 320061 611149	287800 287800 575600
21 13 00055000	50X119 2SM2G .1366	2	COLANTUONO, PIETRO & GRACIELA 425 SECOND AVENUE LYNDHURST, N. J. 425 SECOND AVENUE	07071 R-B	246700 624400 871100	1938198	1938198 00 1938198	450733 450732 901465	493976 542757 1036733	484500 484500 969000
21 14 00055100	50X119 2SFG .1366	2	DERUVO, SERGIO & MELISSA 423 2ND AVE LYNDHURST, NJ 423 SECOND AVE	07071 R-B	246700 187800 434500	966763	966763 00 966763	254440 254440 508880	216776 241107 457883	241700 241700 483400
21 15 00055200	50X119 2SFG .1366	2	MICELI, GREGORIO & ELEONORA 419 SECOND AVE LYNDHURST, NJ 419 SECOND AVE	07071 R-B	246700 767600 1014300	2256818	2256818 00 2256818	524786 524785 1049571	575223 632024 1207247	564200 564200 1128400
21 16 00055300	75X119 2SFG .2049	2	CARNEIRO, RAUL & MARIA 411 SECOND AVENUE, #1 LYNDHURST, NJ 411 SECOND AVE.	07071 R-B	267500 856600 1124100	2501123	2501123 00 2501123	581994 581994 1163988	637093 700042 1337135	625300 625300 1250600
21 17 00055400	51X98 2SFG .1147	2	FODERA, CHRISTOPHER & JENNIFER A 409 SECOND AVE LYNDHURST, NJ 409 SECOND AVE	07071 R-B	240000 235100 475100	1057098	1057098 00 1057098	244845 244844 489689	270402 297007 567409	264300 264300 528600

7683200

17095124

00

50000

17045124

7988476

9056648

8522800



Block No. Lot No. Qualification Account No.	Land Dimensions Building Description Additional Lots Acreage	Prop. Class	Owner's Name Address City State Property Location	Billing Code Zip Code	Land Improvement Exemption Net Total	2025 Property Tax Special Dist	2025 Total Tax Deduction Net Tax	Amt.Billed 2025 1st Q 2nd Q Total	2nd Half 2025 3rd Q 4th Q Total	Preliminary 2026 Tax 1st Q 2nd Q Total
21 18 00055500	54X119 IRR 2SFG .0000	2	BANZON, CECILIA 401 SECOND AVE LYNDHURST, NJ 401 SECOND AVE	00660 07071 R-B	258600 259800 518400	1153440	1153440 00	267269 267269 534538	294936 323966 618902	288400 288400 576800
22 1.01 00055600	50X100 2SF .1148	2	PERDOMO, ISABEL 400 2ND AVE LYNDHURST, NJ 400 SECOND AVE	07071 R-B	240400 304400 544800	1212180	1212180 00	280776 280776 561552	310060 340568 650628	303000 303000 606000
22 1.02 00055700	50X100 2SB .1148	2	KHADEMI, PARI 404 2ND AVE LYNDHURST, NJ 404 SECOND AVE	07071 R-B	240000 305300 545300	1213293	1213293 00	282132 282131 564263	309247 339783 649030	303300 303300 606600
22 2 00055800	50X100 2S-1U .1148	2	LIU, CHEN & GAO, ZHONGHUA 133 SILVER SPRING ROAD SHORT HILLS, NJ 408 SECOND AVE	07078 R-B	240000 479900 719900	1601778	1601778 00	372456 372455 744911	408276 448591 856867	400400 400400 800800
22 3.01 00055900	50X100 2SFG .1148	2	SANCHEZ, LUCIANO 412 SECOND AVENUE LYNDHURST, NJ 412 SECOND AVE	07071	240000 179700 419700	933833	933833 00	216266 216266 432532	238899 262402 501301	233500 233500 467000
22 3.02 00056000	50X115 2SB MULTI 3F .1320	2	LOMIO, JOHN & MARY 252 NEWARK AVENUE LYNDHURST, NJ 415 NEW YORK AVE	07071 R-B	245400 612600 858000	1909050	1909050 00	446457 446456 892913	484045 532092 1016137	477300 477300 954600
22 4 00056100	50X100 2SF-2U .1148	2	ALONZO, BENITO & ZORAIDA 416 SECOND AVENUE LYNDHURST, NJ 416 SECOND AVE	07071 R-B	240000 466100 706100	1571073	1571073 00	377671 377670 755341	388095 427637 815732	392800 392800 785600
22 5.01 00056200	50X109 2SFG .1251	2	SEMS, LLOYD M. 422 SECOND AVENUE LYNDHURST, NJ 422 SECOND AVE	02640 07071 R-B	243200 216300 459500	1022388	1022388 00	236761 236761 473522	261567 287299 548866	255600 255600 511200
22 5.02 00056300	50X105 2SALB .1205	2	ROSS, STELLA T 423 NEW YORK AVE LYNDHURST, NJ 423 NEW YORK AVE	07071 R-B	241800 472800 714600	1589985	1589985 00	370735 370734 741469	404249 444267 848516	397500 397500 795000
22 6 00056400	50X100 2SF .1148	2	GONCALVES, LUIS D & STACEY P 426 SECOND AVE LYNDHURST, NJ 426 SECOND AVE	07071 R-B	240000 256600 496600	1104935	1104935 00	255900 255900 511800	282663 310472 593135	276200 276200 552400
22 7 00056500	50X100 2SM .1148	2	MEZANKO, AGNES 430 SECOND AVE LYNDHURST, NJ 430 SECOND AVE	07071 R-B	240000 155200 395200	879320 W1	879320 -25000	212780 212780 425560	203315 225445 428760	213600 213600 427200
22 8 00056600	50X100 2SFG .1148	2	RODRIGUEZ, JORGE L. 153 LAFAYETTE PL LYNDHURST, NJ 153 LAFAYETTE PL	00672 07071 R-B	240000 247900 487900	1085578	1085578 00	252093 252093 504186	277035 304357 581392	271400 271400 542800
22 9 00056700	63X100 2SM .1446	2	MARQUEZ, RACQUEL 157 LAFAYETTE PL LYNDHURST, NJ 157 LAFAYETTE PL	01516 07071 R-B	249300 334200 583500	1298288	1298288 00	302470 302470 604940	330336 363012 693348	324600 324600 649200
22 10 00056800	50X114 2SBAL .1309	2	LUZZI, DORIS JEAN 419 NEW YORK AVE LYNDHURST, NJ 419 NEW YORK AVE	00660 07071 R-B	245200 660900 906100	2016073	2016073 00	467942 467942 935884	514724 565465 1080189	504000 504000 1008000

8355600

18591214

00

25000

18566214

8683411

9882803

9283200

Block No. Lot No. Qualification Account No.	Land Dimensions Building Description Additional Lots Acreage	Prop. Class	Owner's Name Address City State Property Location	Billing Code Zip Code	Land Improvement Exemption Net Total	2025 Property Tax Special Dist	2025 Total Tax Deduction Net Tax	Amt.Billed 2025 1st Q 2nd Q Total	2nd Half 2025 3rd Q 4th Q Total	Preliminary 2026 Tax 1st Q 2nd Q Total
22 11 00056900	50X115 2SM .1320	2	LOMIO JR, JOHN & MARY 252 NEWARK AVENUE LYNDHURST, NJ 411 NEW YORK AVE	07071 R-B	245600 340200 585800	1303405	1303405 00 1303405	303878 303878 607756	331422 364227 695649	325900 325900 651800
22 12 00057000	30X121 2SMG .0833	2	GHALE, CHINU & MONICA 160 DELAFIELD AVE LYNDHURST, NJ 160 DELAFIELD AVE	07071	219800 205200 425000	945625	945625 00 945625	218874 218873 437747	242039 265839 507878	236400 236400 472800
22 13 00057100	34X116 2SALG .0905	2	LITTERIO, LEONARD R. & LILLIAN M. 158 DELAFIELD AVE LYNDHURST, NJ 158 DELAFIELD AVE	07071 R-B	224600 129900 354500	788763	788763 00 788763	182578 182577 365155	201878 221730 423608	197200 197200 394400
22 14 00057200	52X110 .1313	2	GLAZEWSKI, NORBERT & MARZENA 154 DELAFIELD AVE LYNDHURST, NJ 154 DELAFIELD AVE	07071 R-B	245400 746100 991500	2206088	2206088 00 2206088	513104 513104 1026208	562178 617702 1179880	551500 551500 1103000
23 1 00057300	50X100 1SB .1148	2	MIRANDA, MARCO 436 SECOND AVE LYNDHURST, NJ 436 SECOND AVE	07071 R-B	240000 275400 515400	1146765	1146765 00 1146765	266383 266382 532765	292569 321431 614000	286700 286700 573400
23 2 00057400	50X100 2SMG .1148	2	CARREIRO, LUIS M. & FATIMA M. 440 SECOND AVENUE LYNDHURST, N. J. 440 SECOND AVE	07071 R-B	240000 188800 428800	954080	954080 00 954080	219448 219447 438895	245586 269599 515185	238500 238500 477000
23 3 00057500	50X100 2SFG .1148	2	GONZALEZ, BRIAN & KRISTEN ANNE 446 SECOND AVE LYNDHURST, NJ 446 SECOND AVE	07071	240000 400600 640600	1425335	1425335 00 1425335	330162 330162 660324	364569 400442 765011	356300 356300 712600
23 4.01 00057600	37X110 2SALB .0934	2	SERVIDIO, PETER J. & BONITA J. 448 SECOND AVE LYNDHURST, NJ 448 SECOND AVE	07071 R-B	227100 261300 488400	1086690	1086690 v1 -25000 1061690	245948 245947 491895	271223 298572 569795	265400 265400 530800
23 4.02 00057700	37X100 2SFB .0849	2	KLEMENS, DARIUSZ & ANNA 716 SIXTH AVENUE LYNDHURST, NJ 515 NEW YORK AVE	07071 R-B	221300 345700 567000	1261575	1261575 00 1261575	292823 292822 585645	322089 353841 675930	315400 315400 630800
23 5 00057800	37X100 2SM .0849	2	METCALF SR, ROWLAND R TRSTE 452 SECOND AVENUE LYNDHURST, NJ 452 SECOND AVE	07071 R-B	221300 343700 565000	1257125	1257125 00 1257125	291102 291101 582203	321641 353281 674922	314300 314300 628600
23 6 00057900	67X100 IRR 2SFG .0000	2	STISI, DOMINICK JR & LISA C 551 SECOND AVENUE LYNDHURST, NJ 456 SECOND AVE	07071 R-B	252200 619200 871400	1938865	1938865 00 1938865	450941 450941 901882	494093 542890 1036983	484700 484700 969400
23 7 00058000	43X108 IRR 2SALG .0000	2	EMILIAN, IVAN & CATHERINE 462 SECOND AVE LYNDHURST, NJ 462 SECOND AVE	07072 R-B	242600 306300 548900	1221303	1221303 00 1221303	281923 281923 563846	313359 344098 657457	305300 305300 610600
23 8 00058100	50X107 IRR 2SF2G .0000	2	POLLACK, ANDREW & MARGARET 464 2ND AVE. LYNDHURST, N.J. 464 SECOND AVE	07071 R-B	244900 102300 347200	772520	772520 00 772520	190191 190191 380382	186348 205790 392138	193100 193100 386200
23 9 00058200	75X90 2S 2 FAM .1550	2	MOON, JONG KOO & LUCY Y 468 SECOND AVENUE LYNDHURST, NJ 468 SECOND AVE	07071 R-B	252300 648900 901200	2005170	2005170 00 2005170	466534 466534 933068	510818 561284 1072102	501300 501300 1002600

8230700

18313309

00

25000

18288309

8507771

9780538

9144000

Block No. Lot No. Qualification Account No.	Land Dimensions Building Description Additional Lots Acreage	Prop. Class	Owner's Name Address City State Property Location	Billing Code Zip Code	Land Improvement Exemption Net Total	2025 Property Tax Special Dist	2025 Total Tax Deduction Net Tax	Amt.Billed 2025 1st Q 2nd Q Total	2nd Half 2025 3rd Q 4th Q Total	Preliminary 2026 Tax 1st Q 2nd Q Total
23 10	.0000	1	535-537 NY AVE., LLC. NJ 2081 MCCARTER HWY NEWARK, NJ 535-537 NEW YORK AVENUE	07104	11300 0 11300	25143 0 25143	25143 0 25143	156920 156919 *OVERBILLED* 313839	-144665 -144031 -288696	6300 6300 12600
23 11 00058400	50X100 2S-2U .1148	2	XANTHOS, GEORGE & ELAINE 627 PAGE AVENUE LYNDHURST, NJ 504 SECOND AVENUE	07071 R-B	240000 524000 764000	1699900 0 1699900	1699900 0 1699900	394984 394984 789968	433574 476358 909932	425000 425000 850000
23 12 00058500	50X100 2SFG .1148	2	WNOROWSKI, PAWEŁ & GOLDA, K. P.O. BOX 496051 PORT CHARLOTTE, FL 508 SECOND AVE	33949 R-B	228000 595000 823000	1831175 0 1831175	1831175 0 1831175	425909 425909 851818	466635 512722 979357	457800 457800 915600
23 13 00058600	50X205 3SSF4G 5 UNITS .2353	4C	514 SECOND AVE LLC 23 BRANSON AVE LINCROFT, NJ 512-514 SECOND AVE	07738	276900 876200 1153100	2565648 0 2565648	2565648 0 2565648	578396 578396 1156792	672141 736715 1408856	641400 641400 1282800
23 14.01 00058800	50X100 2SAL .1148	2	MARRA, GIOVANNI 518 2ND AVE LYNDHURST, NJ 518 SECOND AVE	07071	228000 257400 485400	1080015 0 1080015	1080015 0 1080015	249486 249485 498971	276931 304113 581044	270000 270000 540000
23 14.02 00058700	50X104 2SFB2G .1194	2	CARBONE, DEAN A 551 NEW YORK AVE LYNDHURST, NJ 551 NEW YORK AVE	07071 R-B	229600 326300 555900	1236878 0 1236878	1236878 0 1236878	287503 287503 575006	315371 346501 661872	309200 309200 618400
23 15 00058900	75X104 2SF .1791	2	MARGEWICZ, LENORA 522 SECOND AVE LYNDHURST, N.J. 522 SECOND AVE	07071 R-B	259700 208100 467800	1040855 W1 -25000 1015855	1040855 -25000 1015855	234631 234631 469262	260198 286395 546593	254000 254000 508000
23 16 00059000	50X100 2SFG .1148	2	CRENSHAW, CALVIN N&FEDONCHIK, TRACY 67 E 4TH ST APT 6A NEW YORK, NY 530 SECOND AVE	10003 R-B	228000 204500 432500	962313 0 962313	962313 0 962313	211625 211625 423250	257422 281641 539063	240600 240600 481200
23 17 00059100	50X100 2SF .1148	2	VALENTE, FRANK (ETALS) 78 W PIERREPONT AVENUE RUTHERFORD, NJ 532 SECOND AVE	07070 R-B	228000 261900 489900	1090028 0 1090028	1090028 0 1090028	252511 252510 505021	278786 306221 585007	272500 272500 545000
23 18 00059200	50X100 2SALG .1148	2	WAGH, SANDEEP & MARTHA 536 SECOND AVE LYNDHURST, NJ 536 SECOND AVE	07071 R-B	228000 454700 682700	1519008 0 1519008	1519008 0 1519008	353160 353160 706320	387228 425460 812688	379800 379800 759600
23 19 00059300	50X100 2SALG .1148	2	DZIEZANOWSKI, KEITH & VICTORIA 538 SECOND AVE LYNDHURST, NJ 538 SECOND AVE	07071 R-B	228000 311600 539600	1200610 0 1200610	1200610 0 1200610	290007 290006 580013	295190 325407 620597	300200 300200 600400
23 20 00059400	57X100 1.5SFG .1309	2	TIXI, JULIO 544 2ND AVE LYNDHURST, NJ 544 SECOND AVE	07071	232700 307100 539800	1201055 0 1201055	1201055 0 1201055	278168 278168 556336	307245 337474 644719	300300 300300 600600
23 21 00059500	43X100 1SMG .0987	2	REILLY, JAMES & PORTIA 546 SECOND AVE LYNDHURST, N J 546 SECOND AVE	00120 07071 R-B	218000 208600 426600	949185 0 949185	949185 0 949185	218926 218926 437852	243722 267611 511333	237300 237300 474600
23 22 00059600	50X100 2SMG .1148	2	COYNE, MICHAEL C. & JOAN M. 552 SECOND AVENUE LYNDHURST, N.J. 552 SECOND AVENUE	07071 R-B	228000 186700 414700	922708 0 922708	922708 0 922708	213711 213711 427422	236031 259255 495286	230700 230700 461400

7786300

17324521

00

25000

17299521

8291870

9007651

8650200

Block No. Lot No. Qualification Account No.	Land Dimensions Building Description Additional Lots Acreage	Prop. Class	Owner's Name Address City State Property Location	Billing Code Zip Code	Land Improvement Exemption Net Total	2025 Property Tax Special Dist	2025 Total Tax Deduction Net Tax	Amt.Billed 2025 1st Q 2nd Q Total	2nd Half 2025 3rd Q 4th Q Total	Preliminary 2026 Tax 1st Q 2nd Q Total
23 23 00059700	50X100 2SMG .1148	2	KANE, JOHN P & (CASOLA) RACHEL 50 FOURTH STREET PEQUANNOCK, NJ 554 SECOND AVE	07440 R-B	228000 221000 449000	999025	999025 00	231442 231442	255499 280642	249800 249800
23 24 00059800	27X75 IRR 2SAL .0000	2	AGRESTI, IMMACOLATA 556 SECOND AVE. LYNDHURST, NJ 556 SECOND AVE	07071 R-B	188500 133800 322300	717118	717118 -50000 667118	153285 153285	171250 189298	166800 166800
23 25 00059900	50X76 2SB 5UNITS&STOR .0872	4C	ZANUBA REALTY LLC 143 E. RIDGEWOOD AVE, #248 RIDGEWOOD, NJ 149-151 RIDGE RD	07450	210300 1267700 1478000	3288550	3288550 00	749344 749343	853548 936315	822100 822100
23 26 00060000	27X76 2SB .0471	2	FIDAN, OZER & HACER 641 SECOND AVENUE LYNDHURST, NJ 153 RIDGE RD	07071 R-A	232100 265400 497500	1106938	1106938 00	290215 290215	249324 277184	276700 276700
23 27 00060100	23X113 IRR 2SB .0000	4A	CINARDO, SANDRA & NASCO, LINDA 140 PAGE AVENUE LYNDHURST, N.J. 155 RIDGE RD	07071	147900 522800 670700	1492308	1492308 00	337254 337254	390120 427680	373100 373100
23 28 00060200	X 2SB 4 UNITS .0000	4C	LEN, ADAM J & MYRIAM N 346 BELLEVILLE TURNPIKE NORTH ARLINGTON, NJ 159 RIDGE RD	07031	329200 750800 1080000	2403000	2403000 00	557588 557588	613672 674152	600800 600800
23 28 B01	X .0000	4A	LEN ADAM J. & MYRIAM 346 BELLEVILLE TURNPIKE NORTH ARLINGTON, NJ 159 RIDGE RD	07031	0 42200 42200	93895	93895 00	20756 20756	25010 27373	23500 23500
23 28 B02	X .0000	4A	LEN ADAM J. MYRIAM 346 BELLEVILLE TURNPIKE NORTH ARLINGTON, NJ 159 RIDGE RD	07031	0 42200 42200	93895	93895 00	20756 20756	25010 27373	23500 23500
23 29 00060300	48X127 1SCB .1399	4A	AMARJOT REALTY LLC 161 RIDGE RD LYNDHURST, NJ 161 RIDGE RD	07071	519800 455100 974900	2169153	2169153 00	493496 493495	563784 618378	542300 542300
23 30 00060400	50X99 2SCBS .1136	4B	AJACKS PROPERTIES LLC 593 NEW YORK AVENUE LYNDHURST, NJ 593 NEW YORK AVE	07071	239700 566300 806000	1793350	1793350 00	406197 406196	467911 513046	448300 448300
23 31 00060500	150X100 1SCBS, 2SCBS .3444	4B	BOLLENBACH ENTERPRISES LLC NJ 40 PARK AVE LYNDHURST, NJ 577 NEW YORK AVE	07071	466200 100 *PARTIAL* 466300	1037518	1037518 00	160570 160570	345133 371245	259400 259400
23 32 00060600	50X101 1SMG .1159	4A	BOLLENBACH ENTERPRISES, L.L.C. 40 PARK AVENUE LYNDHURST, NJ 573 NEW YORK AVE	07071-5400	361000 100 *PARTIAL* 361100	803448	803448 00	185967 185967	205646 225868	200900 200900
23 33 00060700	100X102 1SCB .2342	4A	WOLF, SCOTT 163 HIGHFIELD LANE NUTLEY, NJ 571 NEW YORK AVE	07110-5400	415300 100 *PARTIAL* 415400	924265	924265 00	214285 214284	236217 259479	231100 231100
23 34 00060800	50X103 2SF .1182	2	TARAPATA, IWONA & WYCISLO (ALICJA) 561 NEW YORK AVE LYNDHURST, NJ 561 NEW YORK AVE	07071	229200 207700 436900	972103	972103 00	225966 225966	247852 272319	243000 243000

8042500

17894566

00

50000

17844566

8094238

9750328

8922600



Block No. Lot No. Qualification Account No.	Land Dimensions Building Description Additional Lots Acreage	Prop. Class	Owner's Name Address City State Property Location	Billing Code Zip Code	Land Improvement Exemption Net Total	2025 Property Tax Special Dist	2025 Total Tax Deduction Net Tax	Amt.Billed 2025 1st Q 2nd Q Total	2nd Half 2025 3rd Q 4th Q Total	Preliminary 2026 Tax 1st Q 2nd Q Total
23 35 00060900	75X100 2SB .1722	2	FRIES, KYLE & OSPINA, ANDRES 557 NEW YORK AVENUE LYNDHURST, NJ 557 NEW YORK AVE	07071	257500 281900 539400	1200165	1200165 00 1200165	278273 278272 556545	306707 336913 643620	300000 300000 600000
23 36 00061000	50X105 1SF .1205	2	SZARKOWICZ, RYSZARD ETALS 40 RICE AVENUE STATEN ISLAND, NY 541 NEW YORK AVE	10314	230000 548600 778600	1732385	1732385 00 1732385	396810 396809 793619	447582 491184 938766	433100 433100 866200
23 37	50X106 .1217	1	535-537 NY AVE., LLC NJ 2081 MCCARTER HWY NEWARK, NJ 535-537 NEW YORK AVENUE	07104	242100 0 242100	538673	538673 00 538673	124691 124691 249382	137867 151424 289291	134700 134700 269400
23 38	25X107 .0614	1	535-537 NY AVE., LLC. NJ 2081 MCCARTER HWK NEWARK, NJ 535-537 NEW YORK AVENUE	07104	205100 0 205100	456348	456348 00 456348	105396 105395 210791	117036 128521 245557	114100 114100 228200
23 39	50X107 .1228	1	535-537 NY AVE, LLC. NJ 2081 MCCARTER HWY NEWARK, NJ 535-537 NEW YORK AVENUE	07104	242500 0 242500	539563	539563 00 539563	124900 124899 249799	138092 151672 289764	134900 134900 269800
23 40 00061100	50X100 2SF .1148	2	CARRINO, JANET C. 529 NEW YORK AVE LYNDHURST, N J 529 NEW YORK AVE	07071	240000 241000 481000	1070225 W1	1070225 -25000 1045225	211112 211111 422223	298033 324969 623002	261300 261300 522600
23 41 00061200	50X100 1.5SAL .1148	2	STANKIEWICZ, LEOPOLD CHRISTOPHER 525 NEW YORK AVE LYNDHURST, NJ 525 NEW YORK AVE	07071	240000 264700 504700	1122958	1122958 00 1122958	266070 266069 532139	281278 309541 590819	280700 280700 561400
23 42 00061300	25X109 .0626	2	MANGIOLA (ETAL), GIOVANNA 519 NEW YORK AVENUE FL. 2 LYNDHURST, NJ 519 NEW YORK AVE	07071	248000 658000 906000	2015850	2015850 00 2015850	468881 468881 937762	513676 564412 1078088	504000 504000 1008000
23 43 00061400	37X110 .0934	2	MANGIOLA, C. & GAETANO, A. 230 NEWARK AVENUE LYNDHURST, NJ 517 NEW YORK AVE	07071 R-B	248200 634400 882600	1963785	1963785 00 1963785	456469 456469 912938	500711 550136 1050847	490900 490900 981800
23 44.01 00061500	50X110 2SF2G .1263	2	PACE, PETER R & MARCY, TRUSTEES 332 CARMITA AVENUE RUTHERFORD, NJ 511 NEW YORK AVE	07070 R-B	243800 412400 656200	1460045	1460045 00 1460045	339288 339288 678576	372361 409108 781469	365000 365000 730000
23 44.02 00061600	57X100 2SF .1309	2	DELANEY, FRANCIS X. & CHRISTINE 160 LAFAYETTE PLACE LYNDHURST, N J 160 LAFAYETTE PL	07071 R-B	244700 305300 550000	1223750	1223750 00 1223750	290163 290162 580325	306313 337112 643425	305900 305900 611800
23 44.03 00061700	55X100 2SF .1263	2	RIZZO, MICHAEL & JUDITH A 156 LAFAYETTE PL LYNDHURST, NJ 156 LAFAYETTE PL	07071 R-B	243500 412900 656400	1460490	1460490 00 1460490	339184 339183 678367	372683 409440 782123	365100 365100 730200
23 45	7X8 .0013	1	UNKNOWN SIXTH AVENUE REAR LYNDHURST, NJ SECOND AVENUE REAR	07071	100 0 100	223	223 00 223	53 52 105	56 62 118	100 100 200
24 1 00061800	50X119 2SALG .1366	2	FRANKOVIC, JUDITH HOPE & DAVID 434 THIRD AVE LYNDHURST, NJ 434 THIRD AVE	07071 R-A	266700 200200 466900	1038853	1038853 00 1038853	241299 241298 482597	265055 291201 556256	259700 259700 519400

7111600

15823313

00

25000

15798313

7285168

8513145

7899000

Block No. Lot No. Qualification Account No.	Land Dimensions Building Description Additional Lots Acreage	Prop. Class	Owner's Name Address City State Property Location	Billing Code Zip Code	Land Improvement Exemption Net Total	2025 Property Tax Special Dist	2025 Total Tax Deduction Net Tax	Amt.Billed 2025 1st Q 2nd Q Total	2nd Half 2025 3rd Q 4th Q Total	Preliminary 2026 Tax 1st Q 2nd Q Total
24 2 00061900	50X119 2SF .1366	2	CASSIDY, JAMES THOMAS 438 THIRD AVE LYNDHURST, NJ 438 THIRD AVE	07071 R-A	266700 168700 435400	968765	968765 00 968765	225028 225027 450055	247164 271546 518710	242200 242200 484400
24 3 00062000	75X119 2SF .2049	2	CANARIS, JOHN L & ANNABELLE 442 THIRD AVENUE LYNDHURST, NJ 442 THIRD AVE	07071 R-A	287500 188400 475900	1058878	1058878 00 1058878	247296 247295 494591	268818 295469 564287	264700 264700 529400
24 4 00062100	50X119 2SAL .1366	2	BYSINA, ROBERT & ELZBIETA 11 SKILLMAN AVE JERSEY CITY, NJ 448 THIRD AVE	07306 R-A	266700 226900 493600	1098260	1098260 00 1098260	255066 255066 510132	280243 307885 588128	274600 274600 549200
24 5 00062200	50X119 2SF2G .1366	2	CORBAXHI, KLAJDI & MANE, AMARILDA 452 THIRD AVE LYNDHURST, NJ 452 THIRD AVE	07471 R-A	266700 254400 521100	1159448	1159448 00 1159448	269199 269198 538397	295935 325116 621051	289900 289900 579800
24 6 00062300	40X100 2SF .0918	2	ZAMBRANO, GIOCONDA 125 JENNESS PL LYNDHURST, NJ 125 JENNESS PL	07071 R-A	245000 162400 407400	906465	906465 00 906465	210478 210477 420955	231348 254162 485510	226600 226600 453200
24 7 00062400	39X100 2SMG .0895	2	LANKES, RICHARD & DAYNA 129 JENNESS PL LYNDHURST, NJ 129 JENNESS PL	07071 R-A	243500 174000 417500	928938	928938 00 928938	215693 215692 431385	237087 260466 497553	232200 232200 464400
24 8 00062500	40X100 2SFBM .0918	2	ALCID, RENATO & ALMA 131 JENNESS PL LYNDHURST NJ 131 JENNESS PL	07071 R-A	245000 184800 429800	956305	956305 00 956305	222003 222002 444005	244116 268184 512300	239100 239100 478200
24 9 00062600	40X100 1SF .0918	2	HOPPUS, CYNTHIA A 133 JENNESS PL LYNDHURST, NJ 133 JENNESS PL	07071 R-B	225000 130500 355500	790988	790988 00 790988	183412 183411 366823	202129 222036 424165	197700 197700 395400
24 10.01 00062700	50X79 2SB .0907	2	ENGUIST(ETAL), DEAN F & MAYRA I 465 SECOND AVE LYNDHURST, NJ 465 SECOND AVE	07071 R-B	224300 294100 518400	1153440	1153440 00 1153440	267947 267947 535894	294258 323288 617546	288400 288400 576800
24 10.02 00062800	50X79 2SMB .0907	2	REFUGE & STRENGTH LLC 457 SECOND AVE LYNDHURST, NJ 461 SECOND AVE	07071 R-B	224300 294500 518800	1154330	1154330 00 1154330	268104 268103 536207	294535 323588 618123	288600 288600 577200
24 11 00062900	50X119 2SFG .1366	2	FERRIERO, PETER M & FILOMENA 457 SECOND AVENUE LYNDHURST, NJ 457 SECOND AVE	07071 R-B	246700 318400 565100	1257348	1257348 00 1257348	291258 291258 582516	321593 353239 674832	314300 314300 628600
24 12 00063000	50X119 2SFG .1366	2	POLIZZOTTO, SALVATORE & ANGELA 453 SECOND AVENUE LYNDHURST, NJ 453 SECOND AVE	07071 R-B	246700 685100 931800	2073255	2073255 00 2073255	482231 482231 964462	528306 580487 1108793	518300 518300 1036600
24 13 00063100	36X119 2SMB .0983	2	AUGUSTYN, DARIUSZ & KATARZYNA 451 SECOND AVENUE LYNDHURST, NJ 451 SECOND AVE	07071 R-B	229300 168400 397700	884883	884883 00 884883	204846 204845 409691	226460 248732 475192	221200 221200 442400
24 14 00063200	39X119 2SF .1065	2	AUGUSTYN, DAREK (DARIUSZ P) & KATARZYNA 451 SECOND AVENUE LYNDHURST, NJ 447 SECOND AVE	07071 R-B	234600 178900 413500	920038	920038 00 920038	215849 215849 431698	232592 255748 488340	230000 230000 460000

6881500

15311341

00

00

15311341

7116811

8194530

7655600

Block No. Lot No. Qualification Account No.	Land Dimensions Building Description Additional Lots Acreage	Prop. Class	Owner's Name Address City State Property Location	Billing Code Zip Code	Land Improvement Exemption Net Total	2025 Property Tax Special Dist	2025 Total Tax Deduction Net Tax	Amt.Billed 2025 1st Q 2nd Q Total	2nd Half 2025 3rd Q 4th Q Total	Preliminary 2026 Tax 1st Q 2nd Q Total
24 15 00063300	50X119 2SFG .1366	2	LYONS, TIMOTHY & JANNICELLI, LISA 443 SECOND AVE LYNDHURST, NJ 443 SECOND AVE	07071 R-B	246700 256400 503100	1119398	1119398 00 1119398	259290 259290 518580	286322 314496 600818	279800 279800 559600
24 16 00063400	50X119 2SA2G .1366	2	CHOJNACKI, MARIUSZ ERWIN 439 SECOND AVE LYNDHURST, NJ 439 SECOND AVE	07071 R-B	246700 174600 421300	937393	937393 00 937393	217153 217152 434305	239748 263340 503088	234300 234300 468600
25 1 00063500	35X118 2SM .0948	2	VALLEJO, ELVIN & MONIKA 430 LAKE AVENUE LYNDHURST, NJ 430 LAKE AVE	07071 R-A	247200 264000 511200	1137420	1137420 00 1137420	264036 264035 528071	290361 318988 609349	284400 284400 568800
25 2 00063600	35X118 2SMG .0948	2	RIVERA, DORIS & ALCOHES 432 LAKE AVE LYNDHURST, NJ 432 LAKE AVE	07071 R-A	247200 237000 484200	1077345	1077345 00 1077345	250112 250111 500223	275004 302118 577122	269300 269300 538600
25 3 00063700	35X118 2SFG .0948	2	CARLUCCI, MICHAEL T & ROSEMARY 436 LAKE AVENUE LYNDHURST, NJ 436 LAKE AVE	07071 R-A	247200 210800 458000	1019050	1019050 00 1019050	236553 236552 473105	260149 285796 545945	254800 254800 509600
25 4 00063800	35X118 2SFG .0948	2	SIERRA, CHRISTOPHER ROBERT ETAL 438 LAKE AVE LYNDHURST, NJ 438 LAKE AVE	07071 R-A	247200 216100 463300	1030843	1030843 00 1030843	246513 246513 493026	255936 281881 537817	257700 257700 515400
25 5 00063900	35X118 2SMG .0948	2	SMITH, WILLIAM J. & ELLEN C. 442 LAKE AVENUE LYNDHURST, N J 442 LAKE AVE	07071 R-A	247200 141900 389100	865748	865748 00 865748	203125 203124 406249	218855 240644 459499	216400 216400 432800
25 6.01 00064000	35X118 1SF .0948	2	RODRIGUEZ, MANUEL & MARIA M 446 LAKE AVE LYNDHURST, NJ 446 LAKE AVE	07071 R-A	248300 164200 412500	917813	917813 00 917813	214911 214910 429821	232446 255546 487992	229500 229500 459000
25 6.02 00064100	39X118 2SF .1056	2	CHAN, ALAN 450 LAKE AVENUE LYNDHURST, NJ 448 LAKE AVE	07071 R-A	255000 224300 479300	1066443	1066443 00 1066443	247609 247608 495217	272193 299033 571226	266600 266600 533200
25 7 00064200	37X118 2SF .1002	2	YANG, NINA & STEPHANE 450 LAKE AVE LYNDHURST, NJ 450 LAKE AVE	07071 R-A	251600 152700 404300	899568	899568 00 899568	208913 208913 417826	229551 252191 481742	224900 224900 449800
25 8 00064300	37X118 2.5SF2G .1002	2	MC GUIRE, THOMAS M & JEANNE 454 LAKE AVE. LYNDHURST, N J 454 LAKE AVE	07071 R-A	251600 182700 434300	966318 v1	966318 -25000 941318	218100 218099 436199	240399 264720 505119	235300 235300 470600
25 9 00064400	50X118 2SF .1354	2	MCCANN, THOMAS 458 LAKE AVENUE LYNDHURST, NJ 458 LAKE AVE	07071 R-A	266500 222200 488700	1087358	1087358 00 1087358	252511 252510 505021	277485 304852 582337	271800 271800 543600
25 10 00064500	50X118 2SFG .1354	2	STEIN, DOROTHY LYNN 461 THIRD AVE LYNDHURST, NJ 461 THIRD AVE	07071 R-A	266500 192400 458900	1021053	1021053 00 1021053	236866 236865 473731	260812 286510 547322	255300 255300 510600
25 11 00064600	50X118 1.5SALG .1354	2	RISHI, SANAM & TSERING, DOLMA 459 THIRD AVE LYNDHURST, NJ 459 THIRD AVENUE	07071 R-A	266500 160700 427200	950520	950520 00 950520	206254 206253 412507	257045 280968 538013	237600 237600 475200

6335400

14096270

00

25000

14071270

6523881

7547389

7035400

Block No. Lot No. Qualification Account No.	Land Dimensions Building Description Additional Lots Acreage	Prop. Class	Owner's Name Address City State Property Location	Billing Code Zip Code	Land Improvement Exemption Net Total	2025 Property Tax Special Dist	2025 Total Tax Deduction Net Tax	Amt.Billed 2025 1st Q 2nd Q Total	2nd Half 2025 3rd Q 4th Q Total	Preliminary 2026 Tax 1st Q 2nd Q Total
25 12 00064700	50X118 1.5SM2G .1354	2	LASZKIEWICZ, WACLAW 451 THIRD AVENUE LYNDHURST, NJ 451 THIRD AVE	07071 R-A	266500 114800 381300	848393	848393 00	197127 197127 394254	216393 237746 454139	212100 212100 424200
25 13 00064800	37X118 2SFG .1002	2	FEHR-DEPALMA, ERIN 447 THIRD AVENUE LYNDHURST, NJ 447 THIRD AVE	07071 R-A	251600 102100 353700	786983	786983 00	182786 182786 365572	200802 220609 421411	196700 196700 393400
25 14 00064900	37X118 2SMG .1002	2	DYBUS, JOSHUA 445 THIRD AVENUE LYNDHURST, NJ 445 THIRD AVE	07071 R-A	251600 164500 416100	925823	925823 00	215015 215014 430029	236246 259548 495794	231500 231500 463000
25 15 00065000	50X118 2SF2G .1354	2	PRYSZLAK, HELEN 443 THIRD AVENUE LYNDHURST, N.J. 443 THIRD AVE	07071 R-A	266500 145200 411700	916033	916033 00	211625 211625 423250	234864 257919 492783	229000 229000 458000
25 16 00065100	50X118 2SFG .1354	2	BULGER, DIANA 439 THIRD AVE. LYNDHURST, NJ 439 THIRD AVE	07071	266500 156100 422600	940285 D1	940285 -25000 915285	224358 224357 448715	221452 245118 466570	228800 228800 457600
25 17 00065200	50X118 2SFG .1354	2	ORTIZ, JOSHUA & GAUCHAN, LISA 433 THIRD AVE LYNDHURST, NJ 433 THIRD AVE	07071 R-A	266500 199500 466000	1036850	1036850 00	240829 240829 481658	264548 290644 555192	259200 259200 518400
26 1 00065300	37X96 2SMG .0815	2	VAZQUEZ SR, JUAN G 431 LAKE AVENUE LYNDHURST, NJ 431 LAKE AVE	07071 R-A	239300 152400 391700	871533	871533 00	202342 202342 404684	222457 244392 466849	217900 217900 435800
26 2 00065400	37X96 2SM .0815	2	MILONE, SANDI & SZCZESNY, MICHEAL 435 LAKE AVE LYNDHURST, NJ 435 LAKE AVE	07071 R-A	239200 180300 419500	933388	933388 00	216423 216422 432845	238526 262017 500543	233300 233300 466600
26 3 00065500	37X96 2SFG .0815	2	DOMINGUEZ (ETAL), ALEXANDER 437 LAKE AVE LYNDHURST, NJ 437 LAKE AVE	07071 R-A	239200 216700 455900	1014378	1014378 00	235458 235457 470915	258966 284497 543463	253600 253600 507200
26 4 00065600	37X96 2SFG .0815	2	BELL, ANGELA FRANCES 439 LAKE AVE LYNDHURST, NJ 439 LAKE AVE	07071 R-A	239700 193100 432800	962980	962980 00	223567 223567 447134	245805 270041 515846	240700 240700 481400
26 5 00065700	75X96 2SB .1653	2	BARREIRO ETALS, MARCOS 445 LAKE AVE LYNDHURST, NJ 445 LAKE AVE	07071 R-A	275500 121800 397300	883993	883993 00	205419 205419 410838	225453 247702 473155	221000 221000 442000
26 6 00065800	37X96 2SFG .0815	2	SAVELLI, SERGIO H & MARIAL V 449 LAKE AVE LYNDHURST, NJ 449 LAKE AVE	01175 07071 R-A	239000 203000 442000	983450	983450 00	228261 228260 456521	251089 275840 526929	245900 245900 491800
26 7 00065900	37X96 2SFG .0815	2	WELLS, PATRICK K & GARLOCK, BENJAMIN D 461 LAKE AVE LYNDHURST, NJ 461 LAKE AVE	07071 R-A	239000 196700 435700	969433	969433 00	225028 225027 450055	247489 271889 519378	242400 242400 484800
26 8 00066000	37X95 2SFG .0807	2	TAFFIN, ROBERT J 497 LAKE AVENUE LYNDHURST, NJ 497 LAKE AVE	07071 R-A	238900 193300 432200	961645	961645 00	222316 222315 444631	246406 270608 517014	240400 240400 480800

5858500

13035167

00

25000

13010167

6061101

6949066

6505000



Block No. Lot No. Qualification Account No.	Land Dimensions Building Description Additional Lots Acreage	Prop. Class	Owner's Name Address City State Property Location	Billing Code Zip Code	Land Improvement Exemption Net Total	2025 Property Tax Special Dist	2025 Total Tax Deduction Net Tax	Amt.Billed 2025 1st Q 2nd Q Total	2nd Half 2025 3rd Q 4th Q Total	Preliminary 2026 Tax 1st Q 2nd Q Total
26 9 00066100	37X95 2SF .0807	2	BRITO, CHRISTIAN & MIRELES, EVELYN 499 LAKE AVENUE LYNDHURST, NJ 499 LAKE AVE	07071 R-A	238900 131900 370800	825030	825030 00	191599 191599	210534 231298	206300 206300
26 10 00066200	35X95 2SFG .0763	2	SAAVEDRA, SILVIA V. & MORALES, VANESSA 501 LAKE AVENUE LYNDHURST, NJ 501 LAKE AVE	07071 R-A	235300 197400 432700	962758	962758 00	213555 213554	255709 279940	240700 240700
26 11 00066300	35X95 2SF .0763	2	MCGILL, SUZANN 503 LAKE AVE LYNDHURST, NJ 503 LAKE AVE	07071 R-A	235200 129200 364400	810790	810790 00	188731 188731	206461 226867	202700 202700
26 12 00066400	35X95 2SFG .0763	2	DIMASE, RICHARD & STACY 505 LAKE AVENUE LYNDHURST, NJ 505 LAKE AVE	07071 R-A	235200 148300 383500	853288	853288 00	198066 198066	217840 239316	213300 213300
26 13 00066500	35X95 2SMG .0763	2	SENEL, ERGUN & MERAL SADAY 507 LAKE AVENUE LYNDHURST, NJ 507 LAKE AVE	07071 R-A	235100 214400 449500	1000138	1000138 00	230399 230399	257084 282256	250000 250000
26 14 00066600	35X95 2SFG .0763	2	READIE, WILLIAM H & LOMA A 509 LAKE AVENUE LYNDHURST, NJ 509 LAKE AVE	07071 R-A	235100 138600 373700	831483	831483 00	192799 192798	212479 233407	207900 207900
26 15 00066700	40X95 2SAL .0872	2	YOUSSEF, MAGDA ETALS 511 LAKE AVE LYNDHURST, NJ 511 LAKE AVE	07071 R-A	242200 144200 386400	859740	859740 00	199474 199474	219577 241215	214900 214900
26 16 00066800	40X95 1.5SF .0872	2	KOSC-GARCIA, MILENA 513 LAKE AVE LYNDHURST, NJ 513 LAKE AVE	07071 R-A	242200 266200 508400	1131190	1131190 00	262523 262523	288837 317307	282800 282800
26 17 00066900	40X95 1SF .0872	2	DEVINE, CHRISTINE (TRIGUERO) 515 LAKE AVENUE LYNDHURST, NJ 515 LAKE AVE	07071 R-A	242100 154000 396100	881323	881323 00	204585 204584	224986 247168	220300 220300
26 18 00067000	55X95 1SFG .1199	2	GODEVAS, IOANNIS V ETAL 517 LAKE AVE LYNDHURST, NJ 517 LAKE AVE	07071 R-A	261600 551300 812900	1808703	1808703 00	419651 419651	461939 507462	452200 452200
26 20 00067100	34X95 2SF .0742	2	FLORES, DAYANA ETALS 527 LAKE AVE LYNDHURST, NJ 527 LAKE AVE	07071 R-A	233500 121800 355300	790543	790543 00	183516 183516	201807 221704	197600 197600
26 21 00067200	34X94 2SF .0734	2	MURGITTROYD (ETAL), JOSEPH D 529 LAKE AVE LYNDHURST, NJ 529 LAKE AVE	00660 07071 R-A	233400 124400 357800	796105	796105 00	184820 184819	203215 223251	199000 199000
26 22 00067300	34X94 2SALG .0734	2	CARLSON, JACQUELINE & MARIE & CARL 531 LAKE AVE LYNDHURST, NJ 531 LAKE AVE	07071 R-A	233400 142900 376300	837268	837268 00	198275 198274	209823 230896	209300 209300
26 23 00067400	34X94 2SAL .0734	2	SANDOVAL, LUIS 535 LAKE AVE LYNDHURST, NJ 535 LAKE AVE	07071 R-A	233300 132700 366000	814350	814350 00	189044 189044	207883 228379	203600 203600

5933800

13202709

00

00

13202709

6114069

7088640

6601200

Block No. Lot No. Qualification Account No.	Land Dimensions Building Description Additional Lots Acreage	Prop. Class	Owner's Name Address City State Property Location	Billing Code Zip Code	Land Improvement Exemption Net Total	2025 Property Tax Special Dist	2025 Total Tax Deduction Net Tax	Amt.Billed 2025 1st Q 2nd Q Total	2nd Half 2025 3rd Q 4th Q Total	Preliminary 2026 Tax 1st Q 2nd Q Total
26 24 00067500	39X94 2SFG .0842	2	ULTIMO, ADOLFO & JILL 754 CORNERS RD BLAIRSTOWN, NJ 539 LAKE AVE	07825	240400 276300 516700	1149658	V1 1149658 -25000 1124658	260550 260549 521099	287312 316247 603559	281200 281200 562400
26 25.01 00067600	32X94 IRR 2SFG .0000	2	GREENEMEIER, HENRY RONALD & CHERYL 118 ILFORD AVE NORTH ARLINGTON, NJ 545 LAKE AVE	07031 R-A	223100 146200 369300	821693	821693 00 821693	197127 197127 394254	203379 224060 427439	205400 205400 410800
26 25.02 00067700	37X94 IRR 1SM .0000	2	CINARDO, SANDRA 140 PAGE AVE LYNDHURST, NJ 541 LAKE AVE	07071 R-A	225800 132000 357800	796105	796105 00 796105	185289 185289 370578	202745 222782 425527	199000 199000 398000
26 26 00067800	34X94 2SF .0734	2	MITCHELL, JOHN R & TONI 547 LAKE AVENUE LYNDHURST, NJ 547 LAKE AVENUE	07071 R-A	228600 288500 517100	1150548	1150548 00 1150548	267008 267008 534016	293787 322745 616532	287600 287600 575200
26 27 00067900	46X96 2SF .1014	4A	VELARDI, PETER A. & SUSAN A. 32 JANI COURT CLIFTON, NJ 57 RIDGE RD	07013 R-B	233900 541700 775600	1725710	1725710 00 1725710	398948 398947 797895	442191 485624 927815	431400 431400 862800
26 28 00068000	47X98 2SMBG .1057	4A	MARCHETTA, PATRICK & ANNE P.O. BOX 802 LYNDHURST, N.J. 63 RIDGE RD	05925 07071	256700 881900 1138600	2533385	2533385 00 2533385	584758 584758 1169516	650054 713815 1363869	633300 633300 1266600
27 1 00068100	37X100 2SAL .0849	2	MUTSOLI, SAMUEL NELSON 50 LAFAYETTE PL LYNDHURST, NJ 50 LAFAYETTE PL	07071 R-A	241300 191300 432600	962535	962535 00 962535	223463 223463 446926	245692 269917 515609	240600 240600 481200
27 2 00068200	37X100 2SFG .0849	2	DONOVAN, JAMES R & MARIA A 56 LAFAYETTE PLACE LYNDHURST, NJ 56 LAFAYETTE PL	07071 R-A	241300 176000 417300	928493	928493 00 928493	215536 215536 431072	237026 260395 497421	232100 232100 464200
27 3 00068300	35X100 2SM .0803	2	JARA, VICTOR JR., ETALS. 15 VISTA DRIVE FLANDERS, NJ 58 LAFAYETTE PL	01175 07836	241300 171000 412300	917368	917368 00 917368	212981 212980 425961	234159 257248 491407	229300 229300 458600
27 4 00068400	39X100 2SM .0895	2	PETRONZIO, PETER & AUTUMN 60 LAFAYETTE PLACE LYNDHURST, NJ 60 LAFAYETTE PL	07071 R-A	244500 115400 359900	800778	800778 00 800778	185967 185967 371934	204345 224499 428844	200200 200200 400400
27 5 00068500	37X150 2SF .1274	2	SCROZATI, JOSEPH P.O. BOX 1088 KEARNY, NJ 484 FIFTH AVE	07032 R-A	264500 159700 424200	943845	943845 00 943845	219239 219238 438477	240807 264561 505368	236000 236000 472000
27 6 00068600	2X100 2SALG .0046	1	UNKNOWN FIFTH AVENUE LYNDHURST, NJ FIFTH AVENUE	07071	800 0 800	1780	1780 00 1780	418 417 835	450 495 945	400 400 800
27 7 00068600	35X150 2SALG .1205	2	TSERING, GONPO & TSENDEN, TSENDEN 486 FIFTH AVE LYNDHURST, NJ 486 FIFTH AVE	07071 R-A	261800 216800 478600	1064885	1064885 00 1064885	247296 247295 494591	271746 298548 570294	266200 266200 532400
27 8 00068700	50X150 1.5SALG .1722	2	REGOS, JOSE A & MARIA C 488 FIFTH AVE LYNDHURST, NJ 488 FIFTH AVE	07071 R-A	277700 296900 574600	1278485	1278485 00 1278485	300645 300645 601290	322509 354686 677195	319600 319600 639200

6775400

15075268

00

25000

15050268

6998444

8051824

7524600

Block No. Lot No. Qualification Account No.	Land Dimensions Building Description Additional Lots Acreage	Prop. Class	Owner's Name Address City State Property Location	Billing Code Zip Code	Land Improvement Exemption Net Total	2025 Property Tax Special Dist	2025 Total Tax Deduction Net Tax	Amt.Billed 2025 1st Q 2nd Q Total	2nd Half 2025 3rd Q 4th Q Total	Preliminary 2026 Tax 1st Q 2nd Q Total
27 9 00068800	50X150 1SFG .1722	2	LOMBARDI, CARMINE & MARIA 492 FIFTH AVENUE LYNDHURST, N J 492 FIFTH AVE	07071 R-A	277700 234500 512200	1139645	1139645 00 1139645	262523 262523 525046	292958 321641 614599	284900 284900 569800
27 10 00068900	50X150 1SMG .1722	2	HELD, COREY A & GIUSEPPA P 500 FIFTH AVENUE LYNDHURST, NJ 500 FIFTH AVE	01175 07071 R-A	277700 306000 583700	1298733	1298733 00 1298733	301532 301531 603063	331491 364179 695670	324700 324700 649400
27 11 00069000	50X150 1SMG .1722	2	MIRAGLIOTTA, ROBERT & TINA 504 FIFTH AVENUE LYNDHURST, N. J. 504 FIFTH AVE	07071 R-A	277800 164000 441800	983005	983005 00 983005	228417 228417 456834	250715 275456 526171	245800 245800 491600
27 12 00069100	50X150 2SFG .1722	2	FATA, NICHOLAS & MARIE 508 FIFTH AVE LYNDHURST, N J 508 FIFTH AVE	07071 R-A	277800 188700 466500	1037963 v1	1037963 -25000 1012963	234892 234891 469783	258528 284652 543180	253200 253200 506400
27 13 00069200	50X150 2SAL2G .1722	2	KRAJNIK, JOSEPH W & JOANN 512 FIFTH AVENUE LYNDHURST, NJ 512 FIFTH AVE	07071 R-A	277800 291300 569100	1266248	1266248 00 1266248	294022 294022 588044	323167 355037 678204	316600 316600 633200
28 1.01 00069300	36X100 2SFG .0826	2	CALANDRIELLO, DANIEL M. & DEBRA 28 LAFAYETTE PLACE LYNDHURST, N.J. 28 LAFAYETTE PL	07071 R-A	239000 161300 400300	890668	890668 00 890668	215484 215484 430968	218642 241058 459700	222700 222700 445400
28 1.02 00069400	2X100 .0046	1	UNKNOWN FAFAYETTE PLACE LYNDHURST, NJ FAFAYETTE PLACE	07071	800 0 800	1780	1780 00 1780	418 417 835	450 495 945	400 400 800
28 2 00069400	34X100 2SMG .0781	2	NAZARKO, EDWARD & CONCHITA 32 LAFAYETTE PL LYNDHURST, N J 32 LAFAYETTE PL	07071	236000 157700 393700	875983 v1	875983 -25000 850983	195884 195883 391767	218584 240632 459216	212700 212700 425400
28 3 00069500	33X100 2SMG .0758	2	BUGGLE(ETALS), FLORENCE S(M) 34 LAFAYETTE PL LYNDHURST, NJ 34 LAFAYETTE PL	07071	234500 113100 347600	773410	773410 00 773410	182630 182629 365259	194343 213808 408151	193400 193400 386800
28 4 00069600	34X125 2SMG .0976	2	ALEMANY, ALBERTO & ODALYS 36 GERALDINE ROAD NORTH ARLINGTON, NJ 482 SIXTH AVE	02700 07031	248800 205500 454300	1010818	1010818 00 1010818	232746 232745 465491	259943 285384 545327	252700 252700 505400
28 5 00069700	34X125 2SFG .0976	2	CUVIELLO, VINCENT & PATRICIA 486 6TH AVE LYNDHURST, NJ 486 SIXTH AVE	01175 07071	248800 165200 414000	921150	921150 00 921150	213920 213919 427839	235064 258247 493311	230300 230300 460600
28 6 00069800	34X125 2SFG .0976	2	GIORDANO, FRANK P. & SANDRA J. 490 SIXTH AVE. LYNDHURST, N. J. 490 SIXTH AVE	00660 07071	248800 247700 496500	1104713	1104713 00 1104713	256422 256421 512843	282033 309837 591870	276200 276200 552400
28 7 00069900	34X125 2SALG .0976	2	BEATINI, ANGELA 494 SIXTH AVE LYNDHURST, NJ 494 SIXTH AVE	07071	248800 203500 452300	1006368	1006368 00 1006368	233632 233632 467264	256888 282216 539104	251600 251600 503200
28 8 00070000	34X125 2SALG .0976	2	AGARWAL, NALIN 498 SIXTH AVE LYNDHURST, NJ 498 SIXTH AVE	07071	248800 223300 472100	1050423	1050423 00 1050423	249382 249381 498763	262611 289049 551660	262600 262600 525200

6004900

13360907

00

50000

13310907

6203799

7107108

6655600

Block No. Lot No. Qualification Account No.	Land Dimensions Building Description Additional Lots Acreage	Prop. Class	Owner's Name Address City State Property Location	Billing Code Zip Code	Land Improvement Exemption Net Total	2025 Property Tax Special Dist	2025 Total Tax Deduction Net Tax	Amt.Billed 2025 1st Q 2nd Q Total	2nd Half 2025 3rd Q 4th Q Total	Preliminary 2026 Tax 1st Q 2nd Q Total
28 9 00070100	34X125 2SMG .0976	2	REFAAI, MOHAMED & PERRICONE, MICHELLE 502 6TH AVE LYNDHURST, NJ 502 SIXTH AVE	07071	248800 203600 452400	1006590	1006590 00 1006590	233685 233684 467369	256944 282277 539221	251600 251600 503200
28 10 00070200	34X125 2SALG .0976	2	KANNAPPAN, PREETHA BANNU ETAL 19816 3RD DRIVE SE. BOTHILL, WA 506 SIXTH AVE	98012	248800 222100 470900	1047753	1047753 00 1047753	243228 243227 486455	267464 293834 561298	261900 261900 523800
28 11 00070300	34X125 2SMG .0976	2	ACEVEDO, JORGE L & MARIA L 510 SIXTH AVE LYNDHURST, NJ 510 SIXTH AVE	07071	248800 140600 389400	866415	866415 00 866415	204063 204063 408126	218242 240047 458289	216600 216600 433200
28 12 00070400	3X125 2SALG .0895	2	KIPEN, YEVGENIY S & ANNA 21 JACKSON PL LYNDHURST, NJ 21 JACKSON PL	07071 R-A	243500 290000 533500	1187038	1187038 00 1187038	275509 275508 551017	303073 332948 636021	296800 296800 593600
28 13 00070500	39X100 2SALG .0895	2	KARA, MAGGIE 25 JACKSON PL LYNDHURST, NJ 25 JACKSON PL	07071 R-A	236000 190000 426000	947850	947850 00 947850	220021 220021 440042	241976 265832 507808	237000 237000 474000
28 14 00070600	34X100 2SF .0781	2	MERCHAN, DAMARY 27 JACKSON PL LYNDHURST, NJ 27 JACKSON PL	07071 R-A	236000 176200 412200	917145	917145 00 917145	212929 212928 425857	234103 257185 491288	229300 229300 458600
28 15 00070700	34X100 2SF2G .0781	2	NG, CHEUK MING & VICTORIA SHUM 31 JACKSON PL LYNDHURST, NJ 31 JACKSON PL	07071 R-A	234500 232000 466500	1037963	1037963 00 1037963	240881 240881 481762	265039 291162 556201	259500 259500 519000
28 16 00070800	33X100 2SM .0758	2	RODRIGUES, OCTAVIO 35 JACKSON PLACE LYNDHURST, NJ 35 JACKSON PL	07071 R-A	236000 188400 424400	944290	944290 00 944290	219187 219186 438373	241076 264841 505917	236100 236100 472200
28 17 00070900	34X100 2SMG .0781	2	MONTESDEOCA, JAVIER & REBIMBAS, TIFFANY 37 JACKSON PL LYNDHURST, NJ 37 JACKSON PL	07071 R-A	236000 188400 424400	944290	944290 00 944290	219187 219186 438373	241076 264841 505917	236100 236100 472200
28 18 00071000	75X100 1SF .1722	2	VEGA, ADALBERTO & IRIS D 511 FIFTH AVE LYNDHURST, NJ 511 FIFTH AVE	07071 R-A	277500 286700 564200	1255345	1255345 00 1255345	292093 292092 584185	319783 351377 671160	313800 313800 627600
28 19 00071100	35X125 1SFB2G 21 .1004	2	VEGA, ADALBERTO & IRIS D 511 FIFTH AVE LYNDHURST, NJ 511 FIFTH AVE	07071 R-A	250600 139900 390500	868863	868863 00 868863	200256 200256 400512	223242 245109 468351	217200 217200 434400
28 20 00071200	36X125 2SF .1033	2	PETROCELLI, LORRAINE 507 FIFTH AVENUE LYNDHURST, NEW JERSEY 507 FIFTH AVE	07071 R-A	252500 200000 452500	1006813	1006813 00 1006813	233789 233788 467577	256948 282288 539236	251700 251700 503400
28 21 00071300	34X125 2SF .0976	2	ARTAL, HECTOR & HEREDIA, ESTHER MINGUEZ 503 FIFTH AVENUE LYNDHURST, NJ 503 FIFTH AVE	07071 R-A	248800 197800 446600	993685	993685 00 993685	230712 230711 461423	253626 278636 532262	248400 248400 496800
28 22 00071400	34X125 2SF .0976	2	DONNELLON, ANNE MARIE 25 BANK ST WHITE PLAINS, NY 497 FIFTH AVE	10606 R-A	248800 51200 300000	667500	667500 00 667500	156190 156189 312379	169161 185960 355121	166900 166900 333800



Block No. Lot No. Qualification Account No.	Land Dimensions Building Description Additional Lots Acreage	Prop. Class	Owner's Name Address City State Property Location	Billing Code Zip Code	Land Improvement Exemption Net Total	2025 Property Tax Special Dist	2025 Total Tax Deduction Net Tax	Amt.Billed 2025 1st Q 2nd Q Total	2nd Half 2025 3rd Q 4th Q Total	Preliminary 2026 Tax 1st Q 2nd Q Total
28 25 00071500	34X125 2SF .0976	2	THOMAIDES, CHRISTOS & ELENI 495 FIFTH AVE. LYNDHURST, NJ 495 FIFTH AVE	01175 07071 R-A	248800 131500 380300	846168	846168 00	196502 196501	215934 237231	211500 211500
28 26 00071600	34X125 2SFG .0976	2	GARCIA, JOSEPH T 491 FIFTH AVENUE LYNDHURST, NJ 491 FIFTH AVE	07071 R-A	248800 241400 490200	1090695	1090695 00	253189 253188	278434 305884	272700 272700
28 27 00071700	34X125 2SF .0976	2	GABRYSZEWSKA, EMILIA ETAL 487 FIFTH AVE LYNDHURST, NJ 487 FIFTH AVE	07071 R-A	248800 243500 492300	1095368	1095368 00	254284 254283	279616 307185	273800 273800
28 28 00071800	34X125 2SALG .0976	2	HENNING, KEITH & KIM MARIE 483 5TH ST LYNDHURST, NJ 483 FIFTH AVE	07071 R-A	248800 187400 436200	970545	970545 00	225393 225392	247667 272093	242600 242600
28 29 00071900	38X100 2SF .0872	2	MINNICH, VIRGINIA 46 LAFAYETTE PL LYNDHURST, NJ 46 LAFAYETTE PL	07071	242000 164600 406600	904685	904685 00	210008 210008	230950 253719	226200 226200
28 30 00072000	37X100 2SMG .0849	2	ORTEZ-SOTO, VALENTIN ETAL 42 LAFAYETTE PL LYNDHURST, NJ 42 LAFAYETTE PL	07071 R-A	240500 208000 448500	997913	997913 00	231651 231650	254748 279864	249500 249500
28 31 00072100	35X100 2SMG .0803	2	BATTIPAGLIA (ETAL), ANTHONY 40 LAFAYETTE PL LYNDHURST, NJ 40 LAFAYETTE PL	07071 R-A	237500 148900 386400	859740	859740 00	201821 201820	217231 238868	214900 214900
28 32 00072200	2X100 0.0046	1	UNKNOWN LAFAYETTE PLACE LYNDHURST, NJ LAFAYETTE PLACE	07071	800 0 800	1780	1780 00	418 417	450 495	400 400
28 33 00072200	33X100 2SMG .0758	2	ZHANG, QIANG 36 LAFAYETTE PL LYNDHURST, NJ 36 LAFAYETTE PL	07071 R-A	234500 173000 407500	906688	906688 00	210426 210425	231509 254328	226700 226700
29 1 00072300	42X100 2SMG .0964	2	KAWAKAMI, ERIKA 454 RUTHERFORD AVE LYNDHURST, NJ 454 RUTHERFORD AVE	07032 R-A	210800 266800 477600	1062660	1062660 00	248599 248599	269358 296104	265700 265700
29 2 00072400	35X100 2SFG .0803	2	BERROA, CRISTINA A & VASQUEZ, STEVEN 456 RUTHERFORD AVE LYNDHURST, NJ 456 RUTHERFORD AVE	11368 R-A	201900 329700 531600	1182810	1182810 00	274414 274413	302107 331876	295700 295700
29 3 00072500	12X125 IRR 2SFG .0000	2	CIMICATA, THOMAS J. & PAUL J 458 RUTHERFORD AVENUE LYNDHURST, N. J. 458 RUTHERFORD AVE	05925 07071 R-A	205700 296600 502300	1117618	1117618 00	259342 259342	285403 313531	279400 279400
29 4 00072600	36X125 1SF .1033	2	PACHECO, JOHN P 460 RUTHERFORD AVE LYNDHURST, NJ 460 RUTHERFORD AVE	07071 R-A	214600 182800 397400	884215	884215 00	205315 205314	225666 247920	221100 221100
29 5 00072700	36X125 1.5SF2G .1033	2	CHUDZINSKI, PAMELA 174 FIFTH ST SADDLE BROOK, NJ 462 RUTHERFORD AVE	07663 R-A	214600 139700 354300	788318	788318 00	183047 183046	201192 221033	197100 197100

5712000

12709203

00

00

12709203

5908807

6800396

6354600

Block No. Lot No. Qualification Account No.	Land Dimensions Building Description Additional Lots Acreage	Prop. Class	Owner's Name Address City State Property Location	Billing Code Zip Code	Land Improvement Exemption Net Total	2025 Property Tax Special Dist	2025 Total Tax Deduction Net Tax	Amt.Billed 2025 1st Q 2nd Q Total	2nd Half 2025 3rd Q 4th Q Total	Preliminary 2026 Tax 1st Q 2nd Q Total
29 6 00072800	36X125 2SF2G .1033	2	CAMPION, JOHN & GERLDINE D. 121 LAKE AVENUE LYNDHURST, NJ 464 RUTHERFORD AVE	07071	214600 187900 402500	895563	895563 00	207922 207922 415844	228590 251129 479719	223900 223900 447800
29 7 00072900	35X125 2SFG .1004	2	HOROSIESKI, CATHERINE AKA MEEHAN 466 RUTHERFORD AVE LYNDHURST NJ 466 RUTHERFORD AVE	01516 07071 R-A	213000 154500 367500	817688	817688 00	189826 189826 379652	208728 229308 438036	204400 204400 408800
29 8 00073000	35X125 2SFG .1004	2	FERRARO, SALVATORE & MONICA M.W. 195 MOUNT SALEM RD WANTAGE, NJ 468 RUTHERFORD AVE	07461 R-A	213000 282000 495000	1101375	1101375 00	255588 255587 511175	281240 308960 590200	275300 275300 550600
29 9 00073100	35X125 2SMG .1004	2	OLIVAREZ, FELIPE JACOBO ETALS 470 RUTHERFORD AVE LYNDHURST, NJ 470 RUTHERFORD AVE	07071 R-A	213000 336300 549300	1222193	1222193 00	283592 283592 567184	312124 342885 655009	305500 305500 611000
29 10 00073200	50X125 2SM2G .1435	2	LOAIZA, ARNULFO 472 RUTHERFORD AVE LYNDHURST, NJ 472 RUTHERFORD AVE	07071 R-A	228400 337500 565900	1259128	1259128 00	292249 292248 584497	321470 353161 674631	314800 314800 629600
29 11 00073300	34X100 2SM .0781	2	MURIALE, GIULIA 474 RUTHERFORD AVE LYNDHURST, NJ 474 RUTHERFORD AVE	07071 R-A	200600 182900 383500	853288	853288 00	198014 198013 396027	217893 239368 457261	213300 213300 426600
29 12 00073400	34X100 2SFMG .0781	2	DJELLALI, SAMIA A & BERMAD, AZEDDINE 476 RUTHERFORD AVE LYNDHURST, NJ 476 RUTHERFORD AVE	07071 R-A	200600 230100 430700	958308	958308 00	202707 202707 405414	264387 288507 552894	239600 239600 479200
29 13 00073500	32X100 2SFG .0735	2	ESPAILLAT (ETALS), JOSE 478 RUTHERFORD AVE LYNDHURST, NJ 478 RUTHERFORD AVE	07071 R-A	198100 172700 370800	825030	825030 00	191495 191495 382990	210638 231402 442040	206300 206300 412600
29 14 00073600	50X100 1.5SFG .1148	2	MELE, CARMINI 9 JACKSON PLACE LYNDHURST, N. J. 9 JACKSON PL	07071 R-A	260000 108600 368600	820135	820135 00	192851 192851 385702	206896 227537 434433	205000 205000 410000
29 15 00073700	30X100 2SM .0689	2	KATZ, JAN & JILDA M. 519 SIXTH AVE LYNDHURST, N J 519 SIXTH AVE	07071 R-A	230000 161300 391300	870643	870643 00	200830 200830 401660	223535 245448 468983	217700 217700 435400
29 16 00073800	35X100 2SFG .0803	2	HARRIS, ROSANE 517 6TH AVE LYNDHURST, NJ 517 SIXTH AVE	07071 R-A	237500 206100 443600	987010	987010 00	229095 229095 458190	251989 276831 528820	246800 246800 493600
29 17 00073900	35X100 2SAL .0803	2	SOMMESE, VINCENT & JEAN 515 SIXTH AVE LYNDHURST, N J 515 SIXTH AVE	07071 R-A	237500 162700 400200	890445	890445 00	206723 206722 413445	227295 249705 477000	222600 222600 445200
29 18 00074000	34X125 2SALG .0976	2	PALDEN, SANGYAY & TSERING, NYIDON 511 SIXTH AVE LYNDHURST, NJ 511 SIXTH AVE	07071 R-A	248800 209300 458100	1019273	1019273 00	244949 244948 489897	251861 277515 529376	254800 254800 509600
29 19 00074100	34X125 2SFG .0976	2	KWON, KAE HOAN & HOE KYUNG 507 SIXTH AVE LYNDHURST, NJ 507 SIXTH AVE	07071 R-A	248800 155000 403800	898455	898455 00	208600 208600 417200	229321 251934 481255	224600 224600 449200

6030800

13418534

00

00

13418534

6208877

7209657

6709200

Block No. Lot No. Qualification Account No.	Land Dimensions Building Description Additional Lots Acreage	Prop. Class	Owner's Name Address City State Property Location	Billing Code Zip Code	Land Improvement Exemption Net Total	2025 Property Tax Special Dist	2025 Total Tax Deduction Net Tax	Amt.Billed 2025 1st Q 2nd Q Total	2nd Half 2025 3rd Q 4th Q Total	Preliminary 2026 Tax 1st Q 2nd Q Total
29 20 00074200	34X125 2SFG .0976	2	PURCELL, MILDRED A & FREDERICK JR 503 SIXTH AVE LYNDHURST, NJ 503 SIXTH AVE	07071 R-A	248800 153300 402100	894673	894673 00	207714 207713	228364 250882	223700 223700
29 21 00074300	35X125 2SMG .1004	2	LIMA, MARIA G 499 SIXTH AVE LYNDHURST, NJ 499 SIXTH AVE	07071 R-A	250600 165600 416200	926045	926045 00	215067 215066	236303 259609	231500 231500
29 22 00074400	35X125 2SFG .1004	2	LOPEZ, YUDEYMIS VELIZ ETAL 495 6TH AVENUE LYNDHURST, NJ 495 SIXTH AVE	07071 R-A	250600 180000 430600	958085	958085 00	222420 222420	244566 268679	239500 239500
29 23 00074500	35X125 2SFG .1004	2	SELLARI, DOMENICK & FLORENCE 491 SIXTH AVENUE LYNDHURST, N. J. 491 SIXTH AVE	07071 R-A	250600 157700 408300	908468	908468 00	210947 210947	231855 254719	227100 227100
29 24 00074600	34X125 S2ALG .0976	2	DILKES, LOUIS & JEAN 487 SIXTH AVENUE LYNDHURST, N J 487 SIXTH AVE	07071 R-A	248800 165900 414700	922708	922708 00	214233 214232	235510 258733	230700 230700
29 25 00074700	34X125 2SALG .0976	2	MANGO (ETAL), JOSEPH A 336 WILSON AVE LYNDHURST, NJ 483 SIXTH AVE	07071 R-A	248800 182800 431600	960310	960310 00	222994 222993	245077 269246	240100 240100
29 26 00074800	40X100 2SFG .0918	2	IORIO, SAMUEL, JR. & KATHLEEN 22 LAFAYETTE PL LYNDHURST, N J 22 LAFAYETTE PL	07071 R-A	245000 174500 419500	933388	933388 00	216684 216683	238265 261756	233300 233300
29 27 00074900	33X100 2SFG .0758	2	DENIS, RENE & NANCY 18 LAFAYETTE PL LYNDHURST, NJ 18 LAFAYETTE PL	07071 R-A	234500 162500 397000	883325	883325 00	205002 205002	225545 247776	220800 220800
29 28 00075000	33X100 2SMG .0758	2	MCCANN, DAVID M & DEANA 16 LAFAYETTE PL LYNDHURST, NJ 16 LAFAYETTE PL	07071 R-A	234500 144000 378500	842163	842163 00	195511 195510	214973 236169	210500 210500
29 29 00075100	44X100 2SF2G .1010	2	ZDANOWICZ, R.A. & IRWIN, C. 12 LAFAYETTE PL LYNDHURST, N J 12 LAFAYETTE PL	07071 R-A	251000 209000 460000	1023500	1023500 00	237648 237647	261223 286982	255900 255900
30 1 00075200	40X100 2SALG .0918	2	CRENSHAW, JOYCE A. 520 RUTHERFORD AVENUE LYNDHURST, NJ 520 RUTHERFORD AVE	07071 R-A	208300 157100 365400	813015	813015 00	189253 189252	207024 227486	203300 203300
30 2 00075300	40X100 2SALG .0918	2	DELSHAD, ADEEL & RABIA & ZAINAB 524 RUTHERFORD AVE LYNDHURST, NJ 524 RUTHERFORD AVE	07071 R-A	208300 267200 475500	1057988	1057988 00	245523 245522	270158 296785	264500 264500
30 3 00075400	24X125 IRR 1SF .0000	2	ALVARADO, JOSE & MIRIAM 530 RUTHERFORD AVE LYNDHURST, NJ 530 RUTHERFORD AVE	07071 R-A	221400 148300 369700	822583	822583 00	191026 191025	209914 230618	205600 205600
30 4 00075500	37X125 2SF .1062	2	DEBARI, PATRICIA & LEBRON, JUAN C 532 RUTHERFORD AVENUE LYNDHURST, NJ 532 RUTHERFORD AVE	07071 R-A	217000 165500 382500	851063	851063 00	197597 197596	217225 238645	212800 212800

5751600

12797314

00

00

12797314

5943227

6854087

6398600

Block No. Lot No. Qualification Account No.	Land Dimensions Building Description Additional Lots Acreage	Prop. Class	Owner's Name Address City State Property Location	Billing Code Zip Code	Land Improvement Exemption Net Total	2025 Property Tax Special Dist	2025 Total Tax Deduction Net Tax	Amt.Billed 2025 1st Q 2nd Q Total	2nd Half 2025 3rd Q 4th Q Total	Preliminary 2026 Tax 1st Q 2nd Q Total
30 5 00000000	37X125 1SF .1062	2	MOLINARO, RAFAEL MALLMANN 536 RUTHERFORD AVENUE LYNDHURST, NJ 536 RUTHERFORD AVE	07071	217000 184700 401700	893783	893783 00 893783	207505 207505 415010	228139 250634 478773	223400 223400 446800
30 6 00075700	37X125 1SALG .1062	2	PEREZ, IVETTE 538 RUTHERFORD AVE LYNDHURST, NJ 538 RUTHERFORD AVE	07071 R-A	217000 195000 412000	916700	916700 00 916700	212825 212824 425649	233990 257061 491051	229200 229200 458400
30 7 00075800	37X125 1SFG .1062	2	MACRINA, BARBARA 542 RUTHERFORD AVE LYNDHURST, N J 542 RUTHERFORD AVE	07071 R-A	217000 233600 450600	1002585	1002585 00 1002585	232746 232745 465491	255930 281164 537094	250600 250600 501200
30 8 00075900	37X125 1.5SFG .1062	2	MAZUR, WALDEMAR & BOZENA 546 RUTHERFORD AVENUE LYNDHURST, NJ 546 RUTHERFORD AVE	07071 R-A	217000 159500 376500	837713	837713 00 837713	194520 194519 389039	213795 234879 448674	209400 209400 418800
30 9 00076000	45X125 2SALG .1291	2	BMJ PROPERTY LLC NJ LTD P.O. BOX 904 LYNDHURST, NJ 548 RUTHERFORD AVE	07071 R-A	213500 241100 454600	1011485	1011485 00 1011485	245731 245731 491462	247283 272740 520023	252900 252900 505800
30 10.01 00076100	70X95 1SCBB .1527	4A	ONE RIDGE LLC NJ LTD P.O. BOX 904 LYNDHURST, NJ 1 RIDGE ROAD	07071	406900 744200 1151100	2561198	2561198 00 2561198	584758 584758 1169516	663610 728072 1391682	640300 640300 1280600
30 10.02 00076200	55X114 IRR 1SCBB .0000	4A	BMJ PROPERTY, L.L.C. P.O. BOX 904 LYNDHURST, NJ 9 RIDGE RD	07071	752000 1979600 2731600	6077810	6077810 00 6077810	1381454 1381453 2762907	1580967 1733936 3314903	1519500 1519500 3039000
30 10.02 B01	X .0000	4A	BMJ PROPERTY, LLC P.O. BOX 904 LYNDHURST, NJ 9 RIDGE RD	07071	0 42200 42200	93895	93895 00 93895	20756 20756 41512	25010 27373 52383	23500 23500 47000
30 10.02 B02	X .0000	4A	BMJ PROPERTY, LLC P.O. BOX 904 LYNDHURST, NJ 9 RIDGE RD	07071	0 42200 42200	93895	93895 00 93895	20756 20756 41512	25010 27373 52383	23500 23500 47000
30 11 00076300	X 4SB 24 UNITS .0000	4C	13-15 RIDGE ROAD LLC 531 FOREST AVENUE PARAMUS, NJ 13-15 RIDGE RD	07652	1170000 1914900 3084900	6863903	6863903 00 6863903	1562258 1562257 3124515	1783317 1956071 3739388	1716000 1716000 3432000
30 11 T01	X .0000	4A	13-15 RIDGE RD LLC C/O GASHI 13-15 RIDGE ROAD LYNDHURST, NJ 13-15 RIDGE ROAD	07071	0 417800 417800	929605	929605 00 929605	214493 214493 428986	238611 262008 500619	232400 232400 464800
30 12 00076400	35X125 2SF .1004	2	SANTOS, FAUSTO M. & MARIA 551 SIXTH AVE LYNDHURST, N J 551 SIXTH AVE	07071 R-A	238100 211900 450000	1001250	1001250 00 1001250	232485 232485 464970	255540 280740 536280	250300 250300 500600
30 13 00076500	35X125 2SF .1004	2	BONOMO, ERNEST C.JR. & JOSEPHINE A 549 SIXTH AVE LYNDHURST, N J 549 SIXTH AVE	07071	250600 139000 389600	866860 V1	866860 -25000 841860	195102 195101 390203	214920 236737 451657	210500 210500 421000
30 14 00076600	35X125 2SF .1004	2	MOTA, ANA 545 SIXTH AVENUE LYNDHURST, NJ 545 SIXTH AVE	07071 R-A	250600 172200 422800	940730	940730 00 940730	218405 218404 436809	240122 263799 503921	235200 235200 470400



Block No. Lot No. Qualification Account No.	Land Dimensions Building Description Additional Lots Acreage	Prop. Class	Owner's Name Address City State Property Location	Billing Code Zip Code	Land Improvement Exemption Net Total	2025 Property Tax Special Dist	2025 Total Tax Deduction Net Tax	Amt.Billed 2025 1st Q 2nd Q Total	2nd Half 2025 3rd Q 4th Q Total	Preliminary 2026 Tax 1st Q 2nd Q Total
30 15 00076700	34X125 2SFG .0976	2	JUNE, JEFFREY R & PATTY 543 SIXTH AVE LYNDHURST, NJ 543 SIXTH AVE	07071 R-A	248800 157600 406400	904240	904240 00 904240	210008 210008 420016	230733 253491 484224	226100 226100 452200
30 16 00076800	34X125 2SALG .0976	2	SIERCHIO, JACQUELIN M 539 SIXTH AVE LYNDHURST, NJ 539 SIXTH AVE	07071 R-A	248800 280300 529100	1177248	1177248 00 1177248	273266 273266 546532	300543 330173 630716	294300 294300 588600
30 17 00076900	34X125 2SAL .0976	2	RODRIGUEZ, ANA L & RODRIGUEZ, MARCO 537 SIXTH AVENUE LYNDHURST, NJ 537 SIXTH AVE	07071 R-A	248800 159900 408700	909358	909358 00 909358	204176 204175 408351	239060 261947 501007	227300 227300 454600
30 18 00077001	34X125 2SAL2G .0976	15F	GALKOWSKI, JOSEPH & HARRIET 535 SIXTH AVE LYNDHURST, NJ 535 SIXTH AVE	07071	*EXEMPT*	00	00 00 00	00 00 00	00 00 00	00 00 00
30 19 00077100	34X125 2SFG .0976	2	WANGCHUK, TSERING & UDAS, SWOSTI 531 SIXTH AVE LYNDHURST, NJ 531 SIXTH AVE	07071	248800 194300 443100	985898	985898 00 985898	228939 228938 457877	251604 276417 528021	246500 246500 493000
30 20 00077200	34X100 2SALG .0781	2	RODRIGUEZ, HENRY 527 SIXTH AVE LYNDHURST, NJ 527 SIXTH AVENUE	07071 R-A	236700 250200 486900	1083353	1083353 00 1083353	251416 251415 502831	276628 303894 580522	270800 270800 541600
30 21 00077300	34X100 2SFG .0781	2	STRUCK-GREENFIELD, RYAN ETAL 525 SIXTH AVE LYNDHURST, NJ 525 SIXTH AVE	07071 R-A	237200 171000 408200	908245	908245 00 908245	210843 210842 421685	231851 254709 486560	227100 227100 454200
30 22 00077400	30X100 2SFG .0689	2	RAMSAY, MEGHAN J & MATTHEW M 523 SIXTH AVE LYNDHURST, NJ 523 SIXTH AVE	07071	230000 188800 418800	931830	931830 00 931830	216266 216266 432532	237923 261375 499298	233000 233000 466000
30 23 00077500	50X100 1SFG .1148	2	EDWARDS, ZACHARY 10 JACKSON PL LYNDHURST, NJ 10 JACKSON PL	07071 R-A	259500 565800 825300	1836293	1836293 00 1836293	427630 427630 855260	467408 513625 981033	459100 459100 918200
31 1 00077600	50X100 2SFG .1148	2	TAMAY, EDISON JAVIER & DAISY 24 JACKSON PL LYNDHURST, NJ 24 JACKSON PL	07071 R-A	260000 325300 585300	1302293	1302293 00 1302293	302314 302313 604627	332445 365221 697666	325600 325600 651200
31 2.01 00077700	37X102 1SMB .0866	2	SOWUL, LESZEK 26 JACKSON PL LYNDHURST, NJ 26 JACKSON PL	07071 R-A	266000 300600 566600	1260685	1260685 00 1260685	293448 293448 586896	321030 352759 673789	315200 315200 630400
31 2.02 00077800	37X122 1SMB1G .1036	2	LUNA, JORGE A. & LETICIA S. 28 JACKSON PLACE LYNDHURST, N.J. 28 JACKSON PL	07071 R-A	254800 234300 489100	1088248	1088248 00 1088248	253449 253449 506898	276980 304370 581350	272100 272100 544200
31 4 00077900	37X125 2SALG .1062	2	DONOHUE, MICHAEL & JANE 532 SIXTH AVE LYNDHURST, N J 532 SIXTH AVE	07071 R-A	255300 185800 441100	981448	981448 00 981448	227948 227948 455896	250425 275127 525552	245400 245400 490800
31 5 00078000	38X125 2SF .1090	2	HE, JIAN QING 534 SIXTH AVE LYNDHURST, NJ 534 SIXTH AVE	07071 R-A	255300 194100 449400	999915	999915 00 999915	232172 232172 464344	255203 280368 535571	250000 250000 500000

6458000

14369054

00

00

14369054

6663745

7705309

7185000

Block No. Lot No. Qualification Account No.	Land Dimensions Building Description Additional Lots Acreage	Prop. Class	Owner's Name Address City State Property Location	Billing Code Zip Code	Land Improvement Exemption Net Total	2025 Property Tax Special Dist	2025 Total Tax Deduction Net Tax	Amt.Billed 2025 1st Q 2nd Q Total	2nd Half 2025 3rd Q 4th Q Total	Preliminary 2026 Tax 1st Q 2nd Q Total
31 6 00078100	37X125 2SAL .1062	2	COVIELLO, NICHOLAS R. & MARLENE E. 540 SIXTH AVE LYNDHURST, NJ 540 SIXTH AVE	00660 07071 R-A	255300 219500 474800	1056430	1056430 00	245262 245261	269659 296248	264100 264100
31 7 00078200	37X125 2SMG .1062	2	CONHAUS, GEORGE J & S M 542 SIXTH AVE LYNDHURST, NJ 542 SIXTH AVE	07071 R-A	255300 206700 462000	1027950	1027950 00	233215 233215	267824 293696	257000 257000
31 8 00078300	50X125 2SFG .1435	2	HOWES, DAWN 546 SIXTH AVE LYNDHURST, NJ 546 SIXTH AVE	07071 R-A	268800 216800 485600	1080460	1080460 00	253189 253188	273445 300638	270100 270100
31 9 00078400	50X125 2SF .1435	2	RUSSAMANO, DARLENE ZALES 548 6TH AVE LYNDHURST, NJ 548 SIXTH AVE	07071	255300 209300 464600	1033735	1033735 00	240255 240255	263604 289621	258400 258400
31 10 00078500	X 4SB 26 UNITS .0000	4C	13-15 RIDGE ROAD, LLC 531 FOREST AVENUE PARAMUS, NJ 17-19 RIDGE RD	07652	1170000 1914900 3084900	6863903	6863903 00	1562258 1562257	1783317 1956071	1716000 1716000
31 10 T01 00078500	ROOF CELLULAR .0000	4A	13-15 RIDGE ROAD, LLC 531 FOREST AVENUE PARAMUS, NJ 17-19 RIDGE RD	07652 B	0 417800 417800	929605	929605 00	214493 214493	238611 262008	232400 232400
31 11 00078600	50X141 2SBG .1618	4A	25-29 RIDGE RD LLC 70 KENSINGTON DR FORT LEE, NJ 25-27 RIDGE RD	07024	395200 601800 997000	2218325	2218325 00	511644 511644	569603 625434	554600 554600
31 12 00078700	25X147 2SCB .0844	4A	25-29 RIDGE RD LLC 70 KENSINGTON DR FORT LEE, NJ 29 RIDGE RD	07024	202800 495800 698600	1554385	1554385 00	359731 359731	397901 437022	388600 388600
31 13 00078800	25X127 2SB .0729	4A	MC BOXING LLC 8 FOOTHILLS LANE OAKLAND, NJ 31 RIDGE RD	07436	174100 628900 803000	1786675	1786675 00	404789 404788	466065 511033	446700 446700
31 14 00078900	22X100 2SB .0505	4A	YU, WAN ON & HOI YEN 181 BEATRICE STREET MOUNTAIN VIEW, CA 33 RIDGE RD	94043	121100 593400 714500	1589763	1589763 00	365468 365467	409408 449420	397400 397400
31 15 00079000	19X100 2SB .0436	4A	WHITFORD PROPERTIES LLC 295 WHITFORD AVENUE NUTLEY, NJ 35 RIDGE RD	07110	104900 358000 462900	1029953	1029953 00	239317 239316	262699 288621	257500 257500
31 16 00079100	19X100 2SB .0436	4A	VICTALICAS LLC 722 THIRD STREET LYNDHURST, NJ 37 RIDGE RD	07071	104900 358000 462900	1029953	1029953 00	239317 239316	262699 288621	257500 257500
31 17 00079200	19X100 2SB .0436	4A	KAPADIA, INDRAVADAN & RANJAN 39 RIDGE ROAD LYNDHURST, NJ 39 RIDGE RD	07071	105200 357700 462900	1029953	1029953 00	239317 239316	262699 288621	257500 257500
31 18 00079300	21X100 1SB .0482	4A	41 RIDGE RD LLC 41 RIDGE RD LYNDHURST, NJ 41 RIDGE RD	07071	120700 678400 799100	1777998	1777998 00	404789 404788	461836 506585	444500 444500

10790600

24009088

00

00

24009088

11026079

12983009

12004600

Block No. Lot No. Qualification Account No.	Land Dimensions Building Description Additional Lots Acreage	Prop. Class	Owner's Name Address City State Property Location	Billing Code Zip Code	Land Improvement Exemption Net Total	2025 Property Tax Special Dist	2025 Total Tax Deduction Net Tax	Amt.Billed 2025 1st Q 2nd Q Total	2nd Half 2025 3rd Q 4th Q Total	Preliminary 2026 Tax 1st Q 2nd Q Total
31 19 00079400	37X100 2SBG .0849	2	ALVAREZ-GONZALEZ, VLADIMIR 553 FIFTH AVENUE LYNDHURST, NJ 553 FIFTH AVE	07071 R-A	228400 228300 456700	1016158	1016158 00 1016158	235823 235822 471645	259469 285044 544513	254000 254000 508000
31 20 00079500	35X125 2SM2G .1004	2	PETRYSZYN, MICHAEL & OLGA 551 FIFTH AVE LYNDHURST, NJ 551 FIFTH AVE	07071 R-A	238100 197900 436000	970100	970100 00 970100	227531 227530 455061	245312 269727 515039	242500 242500 485000
31 21 00079600	35X125 2SFG .1004	2	PICKETT, EDWARD & MCGRAW, KELLY 549 FIFTH AVE LYNDHURST, NJ 549 FIFTH AVE	07071 R-A	250600 288200 538800	1198830	1198830 00 1198830	278273 278272 556545	306056 336229 642285	299700 299700 599400
31 22 00079700	35X125 2SM2G .1004	2	SINCHI, MARCO & GLADYS E 547 FIFTH AVE LYNDHURST, NJ 547 FIFTH AVE	07071 R-A	250600 201200 451800	1005255	1005255 00 1005255	235301 235301 470602	254676 279977 534653	251300 251300 502600
31 23 00079800	35X125 2SFG .1004	2	DETTMORE, ZACHARY J & CAMILLE G 545 FIFTH AVENUE LYNDHURST, NJ 545 FIFTH AVE	07071 R-A	250600 195300 445900	992128	992128 00 992128	242602 242602 485204	240977 265947 506924	248000 248000 496000
31 24 00079900	35X125 2SAL2G .1004	2	OSINGA, HARRY R & JANET 541 FIFTH AVE LYNDHURST, N J 541 FIFTH AVE	07071 R-A	250600 166400 417000	927825 v1	927825 -25000 902825	211477 211476 422953	228260 251612 479872	225700 225700 451400
31 25 00080000	37X125 2SFG .1062	2	ROONEY, GERALD J & ANNE 539 FIFTH AVE LYNDHURST, NJ 539 FIFTH AVE	07071 R-A	255300 150200 405500	902238	902238 00 902238	210999 210999 421998	228766 251474 480240	225600 225600 451200
31 26 00080100	37X125 2SM .1062	2	SIMEONE, MICHAEL & ANNA DE CANDIA 535 FIFTH AVE LYNDHURST, NJ 535 FIFTH AVE	07071 R-A	255300 220700 476000	1059100	1059100 00 1059100	220699 220699 441398	295523 322179 617702	264800 264800 529600
31 27 00080200	25X125 2SF .0717	2	PAPAGEORGIOU, GEORGE & VASILIKI 533 FIFTH AVE LYNDHURST, N J 533 FIFTH AVE	07071 R-A	231900 162400 394300	877318	877318 00 877318	203646 203646 407292	223973 246053 470026	219300 219300 438600
31 28 00080300	25X125 2SF .0717	2	531 FIFTH AVENUE, LLC 29 PITCAIRN AVENUE HO-HO-KUS, NJ 531 FIFTH AVE	07423 R-A	231900 180400 412300	917368	917368 00 917368	217466 217465 434931	229674 252763 482437	229300 229300 458600
31 29 00080400	75X98 1SF .1687	2	KAKAR, ABDUL W & MICHELLE 521 FIFTH AVE LYNDHURST, NJ 521 FIFTH AVE	07071 R-A	276500 175200 451700	1005033	1005033 00 1005033	232642 232641 465283	257227 282523 539750	251300 251300 502600
31 30 00080500	50X98 2SM COL 1 F .1125	2	REILLY, FRANCIS DAVID & KAREN F 32 JACKSON PLACE LYNDHURST, NJ 32 JACKSON PL	07071 R-A	258600 123500 382100	850173	850173 00 850173	197492 197492 394984	216896 238293 455189	212500 212500 425000
32 1 00080600	50X97 1SBG .1113	2	OO, THET HLAING & LAY, KHIN KHIN 46 JACKSON PL LYNDHURST, NJ 46 JACKSON PL	07071 R-A	258100 199400 457500	1017938	1017938 00 1017938	236396 236396 472792	259763 285383 545146	254500 254500 509000
32 2 00080700	50X97 1.5SB .1113	2	WOLF, MARIE E. 50 JACKSON PL. LYNDHURST, NJ 50 JACKSON PL	07071 R-A	258100 244600 502700	1118508	1118508 00 1118508	257934 257934 515868	287244 315396 602640	279600 279600 559200

6228300

13857972

00

25000

13832972

6416556

7416416

6916200

Block No. Lot No. Qualification Account No.	Land Dimensions Building Description Additional Lots Acreage	Prop. Class	Owner's Name Address City State Property Location	Billing Code Zip Code	Land Improvement Exemption Net Total	2025 Property Tax Special Dist	2025 Total Tax Deduction Net Tax	Amt.Billed 2025 1st Q 2nd Q Total	2nd Half 2025 3rd Q 4th Q Total	Preliminary 2026 Tax 1st Q 2nd Q Total
32 3 00080800	51X97 2SALG .1136	2	SCHLEMM, KEVIN J & HEELAN, GRACE P. 54 JACKSON PLACE LYNDHURST, N. J. 54 JACKSON PL	07071 R-A	260800 193800 454600	1011485	1011485 00 1011485	232381 232380 464761	260633 286091 546724	252900 252900 505800
32 4 00080900	50X151 1SMG .1733	2	DIGIOVANNI, ALEX & GINA 530 FIFTH AVE LYNDHURST, NJ 530 FIFTH AVE	07071 R-A	277600 370100 647700	1441133	1441133 00 1441133	336681 336680 673361	365750 402022 767772	360300 360300 720600
32 5 00081000	75X151 1.5SB2G .2600	2	TRIPODI, LORENZO J & CASEY 534 5TH AVE LYNDHURST, NJ 534 FIFTH AVE	07071 R-A	304500 273300 577800	1285605	1285605 00 1285605	298038 298037 596075	328587 360943 689530	321400 321400 642800
32 6 00081100	50X151 1.5SBM .1733	2	QUELI, LAWRENCE & NICOLE 540 FIFTH AVENUE LYNDHURST, NJ 540 FIFTH AVE	07071 R-A	278100 430500 708600	1576635	1576635 00 1576635	365989 365989 731978	402488 442169 844657	394200 394200 788400
32 7 00081200	50X151 2SALG .1733	2	MANDZY, SHARON ETAL 548 FIFTH AVENUE LYNDHURST, NJ 548 FIFTH AVE	07071	278100 305300 583400	1298065	1298065 00 1298065	301375 301375 602750	331323 363992 695315	324500 324500 649000
32 8 00081300	50X151 1SF .1733	2	RODRIGUES, LUIS & SARA 550 5TH AVE LYNDHURST, NJ 550 FIFTH AVE	07071 R-A	278100 293500 571600	1271810	1271810 00 1271810	295326 295325 590651	324575 356584 681159	318000 318000 636000
32 9 00081400	37X151 2SAL .1283	2	KRUKOWSKI, MARIAN ETAL 552 FIFTH AVENUE LYNDHURST, NJ 552 FIFTH AVE	07071	251600 401200 652800	1452480	1452480 00 1452480	337619 337619 675238	370343 406899 777242	363100 363100 726200
32 10 00081500	12X151 IRR 1SB .0000	4A	NEW JERSEY BELL TELEPHONE COMPANY P.O. BOX 2749 ADDISON, TX 556 FIFTH AVENUE	75001	324700 32200 356900	794103	794103 00 794103	179866 179865 359731	207193 227179 434372	198500 198500 397000
32 11 00081600	112X103 1SCBB .2648	4A	GRECO JR, RUSSEL E 2 MADISON AVENUE SPRING LAKE, NJ 45 RIDGE RD	07762	651400 185000 836400	1860990	1860990 00 1860990	423667 423666 847333	483410 530247 1013657	465200 465200 930400
32 12 00081700	38X142 2SF .1239	2	AYIK(ETAL), TAMER 55 RIDGE ROAD LYNDHURST, NJ 55 RIDGE RD	02640 07071	281900 271400 553300	1231093	1231093 00 1231093	292927 292926 585853	307128 338112 645240	307800 307800 615600
33 1 00081800	50X118 1SB .1354	2	GONCALVES, CHRISTOPHER & DAISY 500 LAKE AVE LYNDHURST, NJ 500 LAKE AVENUE	07071	266500 176600 443100	985898	985898 00 985898	228991 228991 457982	251551 276365 527916	246500 246500 493000
33 2 00081900	37X118 2SAL .1002	2	REYES, DANNY F & GRAY, KATHRYN E 504 LAKE AVE LYNDHURST, NJ 504 LAKE AVE	07071	251600 190800 442400	984340	984340 00 984340	228574 228573 457147	251210 275983 527193	246100 246100 492200
33 3 00082000	37X118 2SFG .1002	2	TOLAY, JULIO & CARRERA, KAREN CARRASCO 506 LAKE AVENUE LYNDHURST, NJ 506 LAKE AVE	07071	251600 136300 387900	863078	863078 00 863078	199578 199578 399156	221100 242822 463922	215800 215800 431600
33 4 00082100	37X118 2SFG .1002	2	WILSON, RICHARD J 510 LAKE AVE LYNDHURST, NJ 510 LAKE AVE	07071	251600 133400 385000	856625	856625 00 856625	195302 195302 390604	222231 243790 466021	214200 214200 428400

7601500

16913340

00

00

16913340

7832620

9080720

8457000



Block No. Lot No. Qualification Account No.	Land Dimensions Building Description Additional Lots Acreage	Prop. Class	Owner's Name Address City State Property Location	Billing Code Zip Code	Land Improvement Exemption Net Total	2025 Property Tax Special Dist	2025 Total Tax Deduction Net Tax	Amt.Billed 2025 1st Q 2nd Q Total	2nd Half 2025 3rd Q 4th Q Total	Preliminary 2026 Tax 1st Q 2nd Q Total
33 5 00082200	37X118 2SFG .1002	2	BALBUZA, JANUSZ & BEATA 512 LAKE AVENUE LYNDURST, NJ 512 LAKE AVE	07071	251600 216800 468400	1042190	1042190 00 1042190	241924 241924 483848	266056 292286 558342	260500 260500 521000
33 6 00082300	37X118 2SF .1002	2	QUEIROZ, MARCELO & SILVANA 516 LAKE AVE LYNDHURST, NJ 516 LAKE AVE	07071	251600 231400 483000	1074675	1074675 00 1074675	249486 249485 498971	274328 301376 575704	268700 268700 537400
33 7 00082400	37X118 1SFG .1002	2	MEYER, DAVID A. & ARLENE G. 522 LAKE AVE LYNDHURST, N J 522 LAKE AVE	07071 R-A	251600 124600 376200	837045	837045 00 837045	198014 198013 396027	209976 231042 441018	209300 209300 418600
33 8 00082500	37X118 1SFG .1002	2	HERRERA, FERNANDO A ETALS 524 LAKE AVE LYNDHURST, NJ 524 LAKE AVE	07071 R-A	251600 144000 395600	880210	880210 00 880210	205732 205732 411464	223296 245450 468746	220100 220100 440200
33 9 00082600	37X118 1SFG .1002	2	HOULIHAN, JOSEPH P. & KATHLEEN P. 526 LAKE AVENUE LYNDHURST, NJ 526 LAKE AVENUE	00660 07071 R-A	251600 258400 510000	1134750	1134750 00 1134750	266122 266121 532243	286974 315533 602507	283700 283700 567400
33 10 00082700	72X118 2SB .1950	2	DANAVE & FIGUEIREDO LLC 9 WOODLAND COURT WAYNE, NJ 534 LAKE AVE	07470 R-A	270500 527200 797700	1774883	1774883 00 1774883	416627 416626 833253	448479 493151 941630	443700 443700 887400
33 11 00082800	53X118 2SB 6 UNITS .1436	4C	536 LAKE LLC 1360 CLIFTON AVE., #338 CLIFTON, NJ 536 LAKE AVE	07012	269000 541000 810000	1802250	1802250 00 1802250	419286 419286 838572	459159 504519 963678	450600 450600 901200
33 13 00082900	50X118 2SF2G .1354	2	KAMARA, AMADOU 540 LAKE AVE LYNDHURST, NJ 540 LAKE AVE	07071 R-A	253200 202700 455900	1014378	1014378 00 1014378	237804 237804 475608	256620 282150 538770	253600 253600 507200
33 14 00083000	50X118 2SB .1354	2	JUBY, JOHN C & AYUMI 542 LAKE AVE LYNDHURST, NJ 542 LAKE AVE	07071 R-A	266500 363400 629900	1401528	1401528 00 1401528	325312 325312 650624	357815 393089 750904	350400 350400 700800
33 15 00083100	50X118 2SB .1354	2	KASPER, JOSEPH & JOYCE 548 LAKE AVE LYNDHURST, N J 548 LAKE AVE	07071 R-A	253200 262100 515300	1146543	1146543 00 1146543	265340 265339 530679	293504 322360 615864	286600 286600 573200
33 16 00083200	60X104 2SBM .1433	4A	DOREN, RICHARD M & JULIE MARIE 97 RIDGE RD RUTHERFORD, NJ 103 RIDGE RD	07070	348500 937300 1285800	2860905	2860905 00 2860905	645096 645095 1290191	749355 821359 1570714	715200 715200 1430400
33 17 00083300	58X114 2SFG .1518	2	RODRIGUES, EDUARDO M, ETAL 105 RIDGE RD LYNDHURST, NJ 105 RIDGE RD	07071 R-A	305300 225600 530900	1181253	1181253 00 1181253	265444 265443 530887	310318 340048 650366	295300 295300 590600
33 18 00083400	25X120 .0689	1	MCGUIGAN, JOHN & ROSEMARY 113 RIDGE ROAD LYNDHURST, N J 111 RIDGE RD	07071	327100 0 327100	727798	727798 00 727798	168758 168757 337515	185983 204300 390283	181900 181900 363800
33 19 00083500	33X124 2SFAL2G .0939	2	MC GUIGAN, JOHN & ROSEMARY 113 RIDGE ROAD LYNDHURST, N J 113 RIDGE RD	07071 R-A	285200 184300 469500	1044638 W1	1044638 -25000 1019638	236717 236717 473434	259956 286248 546204	254900 254900 509800

8055300

17923046

00

25000

17898046

8283316

9614730

8949000

Block No. Lot No. Qualification Account No.	Land Dimensions Building Description Additional Lots Acreage	Prop. Class	Owner's Name Address City State Property Location	Billing Code Zip Code	Land Improvement Exemption Net Total	2025 Property Tax Special Dist	2025 Total Tax Deduction Net Tax	Amt.Billed 2025 1st Q 2nd Q Total	2nd Half 2025 3rd Q 4th Q Total	Preliminary 2026 Tax 1st Q 2nd Q Total
33 20 00083600	X 2SBCB 18 UNITS .0000	4C	551 3RD AVE LLC P.O. BOX 100 HACKENSACK, NJ 551 THIRD AVE	07601	439800 2366500 2806300	6244018	6244018 00 6244018	1421296 1421296 2842592	1622137 1779289 3401426	1561000 1561000 3122000
33 21 00083700	34X118 2SFG .0921	2	FERNANDEZ, NELSON ETAL 547 THIRD AVE LYNDHURST, NJ 547 THIRD AVE	07071 R-A	233300 190600 423900	943178	943178 00 943178	218978 218978 437956	240742 264480 505222	235800 235800 471600
33 22 00083800	32X118 2SFG .0867	2	SOFIO, CHRISTOPHER & SARITA 545 THIRD AVE. LYNDHURST N.J. 545 THIRD AVE	07071 R-A	242000 226500 468500	1042413	1042413 00 1042413	240829 240829 481658	267260 293495 560755	260600 260600 521200
33 23 00083900	34X118 2SAL .0921	2	DJ PROPERTY LLC 8 DOMINICK CT CEDAR GROVE, NJ 543 THIRD AVE	07009 R-A	245600 203100 448700	998358	998358 00 998358	231755 231754 463509	254861 279988 534849	249600 249600 499200
33 24 00084000	50X118 2SF .1354	2	MOHABEER, RISHIRAM & ROOPWATEE 541 THIRD AVE LYNDHURST, NJ 541 THIRD AVE	07071 R-A	253300 215100 468400	1042190	1042190 00 1042190	240620 240620 481240	267360 293590 560950	260500 260500 521000
33 25 00084100	50X118 1.5SFG .1354	2	IBRAHIM, JOHN & SARAH 535 THIRD AVE LYNDHURST, NJ 535 THIRD AVE	07071 R-A	253300 572600 825900	1837628	1837628 00 1837628	427422 427421 854843	468267 514518 982785	459400 459400 918800
33 27 00084200	62X118 2SM .1680	2	YADGAROV, RAFAEL & REGINA 529 3RD AVE LYNDHURST, NJ 529 THIRD AVE	07071 R-A	263100 140900 404000	898900	898900 00 898900	208496 208496 416992	229642 252266 481908	224700 224700 449400
33 28 00084300	37X118 2SF .1002	2	ROKVA, EKATERINA 525 THIRD AVE LYNDHURST, NJ 525 THIRD AVE	07071 R-A	251800 159800 411600	915810	915810 00 915810	208183 208183 416366	238197 261247 499444	229000 229000 458000
33 29 00084400	37X118 2SFG 2 FAMILY .1002	2	DEPASQUALE, JUDITH A TRUSTEE 523 THIRD AVE LYNDHURST, NJ 523 THIRD AVE	07071 R-A	251800 216200 468000	1041300	1041300 00 1041300	243854 243853 487707	263693 289900 553593	260300 260300 520600
33 30 00084500	37X118 2SAL .1002	2	VACCARI, DAVID V. & ROSEMARIE 521 THIRD AVE LYNDHURST, N.J. 521 THIRD AVE	07071 R-A	251800 197700 449500	1000138 v1	1000138 -25000 975138	233380 233379 466759	241604 266775 508379	243800 243800 487600
33 31 00084600	33X118 2SAL .0894	2	CATAPANO, FREDERICK F. & JOANN 517 THIRD AVENUE LYNDHURST, N J 517 THIRD AVE	07071	244400 170100 414500	922263 w1	922263 -25000 897263	207878 207878 415756	229148 252359 481507	224300 224300 448600
33 32 00084700	33X118 2SAL .0894	2	FURINO, CALVIN F & FURINO, MICHAEL 515 THIRD AVE LYNDHURST, NJ 515 THIRD AVE	07071 R-A	244400 115800 360200	801445	801445 00 801445	185133 185132 370265	205505 225675 431180	200400 200400 400800
33 33 00084800	33X118 2SF .0894	2	ANELLO, MADELINE 513 THIRD AVE LYNDHURST, NJ 513 THIRD AVE	07071 R-A	244400 102000 346400	770740	770740 00 770740	178823 178822 357645	196849 216246 413095	192700 192700 385400
33 34 00084900	33X118 2SF .0894	2	PICA, FRANK A. & PAULA T. 511 THIRD AVENUE LYNDHURST, NJ 511 THIRD AVE	07071 R-A	244400 169100 413500	920038	920038 00 920038	213502 213502 427004	234939 258095 493034	230000 230000 460000

8709400

19378419

00

50000

19328419

8920292

10408127

9664200

Block No. Lot No. Qualification Account No.	Land Dimensions Building Description Additional Lots Acreage	Prop. Class	Owner's Name Address City State Property Location	Billing Code Zip Code	Land Improvement Exemption Net Total	2025 Property Tax Special Dist	2025 Total Tax Deduction Net Tax	Amt.Billed 2025 1st Q 2nd Q Total	2nd Half 2025 3rd Q 4th Q Total	Preliminary 2026 Tax 1st Q 2nd Q Total
33 35 00085000	33X118 2SFG .0894	2	STENSGAARD, CATHERINE 509 THIRD AVE LYNDHURST, NJ 509 THIRD AVE	01516 07071 R-A	244400 165500 409900	912028	912028 00	218509 218508	226028 248983	228000 228000
33 36 00085100	33X118 2SF .0894	2	DELGADO, VICTOR AGUILAR ETAL 505 THIRD AVE LYNDHURST, NJ 505 THIRD AVE	07071 R-A	244400 182700 427100	950298	950298 00	220595 220594	242596 266513	237600 237600
33 37 00085200	50X118 2SFG .1354	2	SMITH, JOHN 501 THIRD AVE LYNDHURST, NJ 501 THIRD AVE	07071 R-A	266600 233900 500500	1113613	1113613 00	260229 260228	282564 310592	278400 278400
34 1 00085300	50X119 2SMG .1366	2	KUKA, LUAN & IBERDEMAJ, VLORA 500 THIRD AVE LYNDHURST, NJ 500 THIRD AVE	07071 R-A	266700 190600 457300	1017493	1017493 00	250477 250476	245466 271074	254400 254400
34 2 00085400	33X119 2SF .0902	2	PELSANG, TSERING & DOLKAR, PASANG 504 THIRD AVE LYNDHURST, NJ 504 THIRD AVE	07071 R-A	244500 166200 410700	913808	913808 00	211364 211364	234040 257040	228500 228500
34 3 00085500	33X119 2SM .0902	2	GEGA, BESAM & ARDIANE 508 THIRD AVE LYNDHURST, NJ 508 THIRD AVE	07071 R-A	244500 296600 541100	1203948	1203948 00	278742 278742	308081 338383	301000 301000
34 4 00085600	55X119 IRR 2SF3G .0000	2	MALINOWSKA, KAMIL & WERONIKA MARIA 512 THIRD AVE LYNDHURST, NJ 512 THIRD AVE	07071 R-A	272000 281400 553400	1231315	1231315 00	286878 286877	313285 344275	307800 307800
34 5 00085700	33X119 IRR 2SAL .0000	2	JOHNSON, ALEXANDER L 516 THIRD AVENUE LYNDHURST, NJ 516 THIRD AVE	07071 R-A	247900 332100 580000	1290500	1290500 00	299811 299810	329200 361679	322600 322600
34 6 00085800	33X119 2SAL .0902	2	SILVESTRE, ERICK A & SONIA E 518 THIRD AVENUE LYNDHURST, NJ 518 THIRD AVENUE	07071 R-A	244500 221800 466300	1037518	1037518 00	241194 241194	264509 290621	259400 259400
34 7 00085900	33X119 2SF .0902	2	BRADY, KENNETH & SURA, ALIX 13 FAIRVIEW DR EAST HANOVER, NJ 520 THIRD AVE	07936 R-A	244500 219600 464100	1032623	1032623 00	240047 240046	263270 289260	258200 258200
34 8 00086000	33X119 2SFG .0902	2	MOTA, MARCOTULIO & SANTOS, LUISA J 522 THIRD AVE LYNDHURST, NJ 522 THIRD AVE	07071 R-A	244500 180200 424700	944958	944958 00	221534 221533	239054 262837	236200 236200
34 9 00086100	33X119 2SMG .0902	2	SALVATO, FRANK & CHRISTINE 524 THIRD AVE LYNDHURST, NJ 524 THIRD AVE	00660 07071 R-A	244500 125500 370000	823250	823250 00	192747 192746	208519 229238	205800 205800
34 10 00086200	33X119 2SM .0902	2	BRENNEN, WALTER JAY & THERESA MARIE 526 THIRD AVE LYNDHURST, NJ 526 THIRD AVE	00660 07071 R-A	244500 236400 480900	1070003	1070003 00	239734 239733	281803 308733	267500 267500
34 11 00086300	33X119 2SFG .0902	2	HAZEKAMP, RENEE M ETAL 15 GARFIELD PL RUTHERFORD, NJ 528 THIRD AVE	07070 R-A	244500 130900 375400	835265	835265 00	193946 193946	213176 234197	208800 208800

6461400

14376620

00

00

14376620

6711604

7665016

7188400

Block No. Lot No. Qualification Account No.	Land Dimensions Building Description Additional Lots Acreage	Prop. Class	Owner's Name Address City State Property Location	Billing Code Zip Code	Land Improvement Exemption Net Total	2025 Property Tax Special Dist	2025 Total Tax Deduction Net Tax	Amt.Billed 2025 1st Q 2nd Q Total	2nd Half 2025 3rd Q 4th Q Total	Preliminary 2026 Tax 1st Q 2nd Q Total
34 12 00086400	33X119 2SMG .0902	2	ROSSON, TRICIA 530 THIRD AVE LYNDHURST, NJ 530 THIRD AVE	07071 R-A	244500 209900 454400	1011040	1011040 00 1011040	234728 234727 469455	258070 283515 541585	252800 252800 505600
34 13 00086500	35X119 2SFG .0956	2	LEE, GEORGE & MARIE 532 THIRD AVE LYNDHURST, NJ 532 THIRD AVE	07071 R-A	248500 155600 404100	899123	899123 00 899123	210999 210999 421998	227248 249877 477125	224800 224800 449600
34 14 00086600	35X119 2SFG .0956	2	OSORIO, VALENTINA & GENESIS 536 THIRD AVE LYNDHURST, NJ 536 THIRD AVE	07071 R-A	248000 204100 452100	1005923	1005923 00 1005923	233580 233580 467160	256723 282040 538763	251500 251500 503000
34 15 00086700	37X119 2SFG .1011	2	MORETTO (ETAL), ROSEMARIE 542 THIRD AVE LYNDHURST, NJ 542 THIRD AVE	07071 R-A	251900 208400 460300	1024168	1024168 00 1024168	237752 237752 475504	261444 287220 548664	256000 256000 512000
34 16 00086800	37X119 2SALG .1011	2	VECCHIONE, PATRICIA 544 THIRD AVE LYNDHURST, NJ 544 THIRD AVE	07071 R-A	239300 153400 392700	873758	873758 00 873758	206254 206253 412507	219630 241621 461251	218400 218400 436800
34 17 00086900	37X119 2SF .1011	2	FELIZ, YUDELKA & PACO 546 THIRD AVE LYNDHURST, NJ 546 THIRD AVE	07071 R-A	239300 205200 444500	989013	989013 00 989013	229356 229356 458712	252705 277596 530301	247300 247300 494600
34 18 00087000	50X119 2SALG .1366	2	SEDLOCK, JOSEPH G & JULIANN M 337 SANFORD AVENUE LYNDHURST, NJ 552 THIRD AVE	07071 R-A	253300 223500 476800	1060880	1060880 00 1060880	248756 248755 497511	268334 295035 563369	265200 265200 530400
34 19 00087100	177X113 3268 SQ FT BANK 20,21 .4592	4A	MANZO/DOREN ORG LYNDHURST LLC 351 W BROADWAY PATERSON, NJ 123-133 RIDGE ROAD	07522	1100800 943100 2043900	4547678	4547678 00 4547678	1038307 1038306 2076613	1178303 1292762 2471065	1136900 1136900 2273800
34 22 00087400	61X77 2SB .1078	4A	PONTORIERO, FRANCESCO & ANNA 125 DELAFIELD AVE LYNDHURST, NJ 143 RIDGE RD	07071	259400 1188800 1448200	3222245	3222245 00 3222245	740791 740791 1481582	829782 910881 1740663	805600 805600 1611200
34 23 00087500	X 3SB 14 UNITS .0000	4C	PONTORIERO, FRANCESCO & ANNA 125 DELAFIELD AVE. LYNDHURST, N.J. 553 SECOND AVE	07071	215300 2186500 2401800	5344005	5344005 00 5344005	1203779 1203778 2407557	1400974 1535474 2936448	1336000 1336000 2672000
34 24 00087600	50X119 2S-2U .1366	2	PONTORIERO, FRANCESCO & ANNA 125 DELAFIELD AVE. LYNDHURST, NJ 551 SECOND AVE	07071 R-A	222000 537700 759700	1690333	1690333 00 1690333	393159 393159 786318	430736 473279 904015	422600 422600 845200
34 25 00087700	50X119 2SFG .1366	4C	WARREN, GERARD M. & DONNA 104 ROLLING HILL ROAD CLIFTON, N. J. 549 SECOND AVE	07013 R-A	246700 475700 722400	1607340	1607340 00 1607340	399678 399677 799355	383766 424219 807985	401800 401800 803600
34 26 00087800	50X119 2SFG .1366	2	RIZZOLO, RICHARD A & DIANE 543 SECOND AVE LYNDHURST, NJ 543 SECOND AVENUE	07071 R-A	234300 247200 481500	1071338	1071338 00 1071338	248234 248234 496468	273953 300917 574870	267800 267800 535600
34 27 00087900	50X119 2SAL2G .1366	2	AKEGNAN, PAUL & MAIMOUNAT TOURE 541 2ND AVE LYNDHURST, NJ 541 SECOND AVE	07071 R-A	246700 318600 565300	1257793	1257793 00 1257793	293240 293239 586479	319829 351485 671314	314400 314400 628800

11507700

25604637

00

00

25604637

11837219

13767418

12802200



Block No. Lot No. Qualification Account No.	Land Dimensions Building Description Additional Lots Acreage	Prop. Class	Owner's Name Address City State Property Location	Billing Code Zip Code	Land Improvement Exemption Net Total	2025 Property Tax Special Dist	2025 Total Tax Deduction Net Tax	Amt.Billed 2025 1st Q 2nd Q Total	2nd Half 2025 3rd Q 4th Q Total	Preliminary 2026 Tax 1st Q 2nd Q Total
34 28 00088000	50X119 2SB .1366	2	BINI, JOSEPHINE A ETAL 537 SECOND AVE LYNDHURST, NJ 537 SECOND AVE	07071 R-A	246700 528700 775400	1725265	1725265 00 1725265	400408 400408 800816	440514 483935 924449	431300 431300 862600
34 29 00088100	50X119 1SBG .1366	2	BRAMBLE, ERNEST S & IRENE 531-533 SECOND AVE LYNDHURST, NJ 531-533 SECOND AVE	07071 R-A	246700 177500 424200	943845	943845 -25000 918845	210799 210798 421597	236747 260501 497248	229700 229700 459400
34 30 00088200	50X119 2SAL2G .1366	2	DIMLER, DANIEL C. & CLAIRE 529 SECOND AVE LYNDHURST, NJ 529 SECOND AVE	07071 R-A	246700 196400 443100	985898	985898 00 985898	228365 228365 456730	252177 276991 529168	246500 246500 493000
34 31 00088300	50X119 2SFG .1366	2	BALASH, MICHAEL & STACEY 525 SECOND AVE LYNDHURST, NJ 525 SECOND AVE	07071 R-A	246700 213300 460000	1023500	1023500 00 1023500	237074 237074 474148	261796 287556 549352	255900 255900 511800
34 32 00088400	50X119 2SFG .1366	2	PEREZ, MARIA C & DENNIS 519 SECOND AVE LYNDHURST, NJ 519 SECOND AVE	07071 R-A	246700 255200 501900	1116728	1116728 00 1116728	258717 258716 517433	285594 313701 599295	279200 279200 558400
34 33 00088500	35X119 2SFG .0956	2	GOGISHVILI, MAQVALA 23 LIVINGSTON AVENUE LYNDHURST, NJ 515 SECOND AVE	07071 R-A	227500 188700 416200	926045	926045 00 926045	214389 214389 428778	236980 260287 497267	231500 231500 463000
34 34 00088600	40X119 2SF .1093	2	COSTA, ERICA 511 SECOND AVENUE LYNDHURST, NJ 511 SECOND AVE.	07071 R-A	236400 352200 588600	1309635	1309635 00 1309635	303357 303356 606713	334980 367942 702922	327400 327400 654800
34 35 00088700	75X119 2SF6G .2049	2	GUENTER, JEREMY & TAKADA, FUMIKO 509 SECOND AVE LYNDHURST, NJ 509 SECOND AVE	07071 R-A	267500 225500 493000	1096925	1096925 -25000 1071925	253927 253926 507853	268232 295840 564072	268000 268000 536000
34 36 00088800	51X119 2SMG .1393	2	FERRER, GUIDO & CATHERINE L. 503 505 2ND AVE LYNDHURST, NJ 503 SECOND AVE	07071	247500 284500 532000	1183700	1183700 00 1183700	274205 274205 548410	302749 332541 635290	295900 295900 591800
34 37 00088900	24X119 2SFG .0656	2	COLON, MINDY & DEL, SEAN 501 SECOND AVE LYNDHURST, NJ 501 SECOND AVE	07071 R-A	207800 334500 542300	1206618	1206618 00 1206618	279264 279263 558527	308861 339230 648091	301700 301700 603400
35 1 00089000	50X137 2SFG .1573	4A	OH, SI CHANG & YUN SUN 150 RIDGE ROAD, APT.1 LYNDHURST, NJ 150 RIDGE RD	07071	377300 679100 1056400	2350490	2350490 00 2350490	545124 545124 1090248	600542 659700 1260242	587600 587600 1175200
35 2 00089100	25X131 2SB .0752	4A	KIM, DONG JIN & MYUNG JA 200 FRANKLIN AVENUE WYCKOFF, NJ 152 RIDGE RD	07481	181100 659400 840500	1870113	1870113 00 1870113	431646 431645 863291	479877 526945 1006822	467500 467500 935000
35 3 00089200	24X127 2SB .0700	4A	LOCAL 447 154 RIDGE LLC 652 4TH AVE BROOKLYN, NY 154 RIDGE RD	11232	175200 680100 855300	1903043	1903043 00 1903043	433367 433366 866733	494207 542103 1036310	475800 475800 951600
35 4 00089300	50X100 2SMB .1148	2	RIDGWAY, CANDIDA 614 SECOND AVE LYNDHURST, NJ 614 SECOND AVE	07071 R-B	281700 308000 589700	1312083	1312083 00 1312083	317750 317750 635500	321780 354803 676583	328000 328000 656000

8518600

18953888

00

50000

18903888

8776777

10127111

9452000

Block No. Lot No. Qualification Account No.	Land Dimensions Building Description Additional Lots Acreage	Prop. Class	Owner's Name Address City State Property Location	Billing Code Zip Code	Land Improvement Exemption Net Total	2025 Property Tax Special Dist	2025 Total Tax Deduction Net Tax	Amt.Billed 2025 1st Q 2nd Q Total	2nd Half 2025 3rd Q 4th Q Total	Preliminary 2026 Tax 1st Q 2nd Q Total
35 5 00089400	34X100 2SMG .0781	2	GALFO, ELVINSON & GUANZON, RIA 616 SECOND AVE LYNDHURST, NJ 616 SECOND AVE	07071 R-B	272500 202500 475000	1056875	1056875 00 1056875	245001 245001 490002	270137 296736 566873	264200 264200 528400
35 6 00089500	33X100 2SM2G .0758	2	VAZQUEZ, MIGUEL & DEBORAH 618 SECOND AVE LYNDHURST, N.J. 618 SECOND AVE	07071 R-B	271000 143300 414300	921818 V1	921818 -25000 896818	210538 210537 421075	226271 249472 475743	224200 224200 448400
35 7 00089600	33X100 2SMG .0758	2	FIORIANI, RAYMOND J & KAREN 622 SECOND AVENUE LYNDHURST, NJ 622 SECOND AVE	00660 07071 R-B	271000 113600 384600	855735	855735 00 855735	202447 202446 404893	214652 236190 450842	213900 213900 427800
35 8 00089700	50X100 2SFG .1148	2	FELICIANO, DAVID ETAL 624 SECOND AVE LYNDHURST, NJ 624 SECOND AVENUE	07071	296500 234700 531200	1181920	1181920 00 1181920	250581 250581 501162	325506 355252 680758	295500 295500 591000
35 9 00089800	50X100 2SF .1148	2	BARISH, VINCENT 628 SECOND AVE LYNDHURST, NJ 628 SECOND AVE	07071 R-B	296500 383700 680200	1513445	1513445 00 1513445	350970 350969 701939	386708 424798 811506	378400 378400 756800
35 10 00089900	50X100 2SFAL .1148	2	SZALANKIEWICZ (ETAL), CHESTER 632 SECOND AVE LYNDHURST, NJ 632 SECOND AVE	07071	296500 250400 546900	1216853	1216853 00 1216853	282184 282184 564368	310929 341556 652485	304200 304200 608400
35 11 00090000	54X100 2SBM .1240	2	MOELLER, DUANNE & SUSAN 636 SECOND AVE LYNDHURST, NJ 636 SECOND AVE	07071 R-B	299300 341300 640600	1425335	1425335 00 1425335	330527 330527 661054	364204 400077 764281	356300 356300 712600
35 12.01 00090100	46X100 2SMG .1056	2	DEMAURO JR, ROY & JANICE 640 SECOND AVE LYNDHURST, NJ 640 SECOND AVE	07071 R-B	290500 275600 566100	1259573	1259573 00 1259573	328963 328962 657925	284973 316675 601648	314900 314900 629800
35 13 00090200	37X100 2SM .0849	2	FERNANDES, VICTOR (ETAL) 644 SECOND AVENUE LYNDHURST, NJ 644 SECOND AVE	07071 R-B	277800 188300 466100	1037073	1037073 00 1037073	242915 242915 485830	262571 288672 551243	259300 259300 518600
35 14 00090300	12X100 .0275	1	FERNANDES, VICTOR (ETAL) 644 SECOND AVENUE LYNDHURST, NJ 644.5 SECOND AVENUE	07071 R-B	15900 0 15900	35378	35378 00 35378	8292 8292 16584	8952 9842 18794	8800 8800 17600
35 15 00090400	50X100 1SFG .1148	2	WALTERS, GEORGE & ALYSON 646 2ND AVE LYNDHURST, NJ 646 SECOND AVE	07071 R-B	296500 170500 467000	1039075	1039075 00 1039075	240986 240985 481971	265476 291628 557104	259800 259800 519600
35 16 00090500	60X100 1SFG .1377	2	D'ALESSANDRO, MICHAEL & ANDREA 648 SECOND AVENUE LYNDHURST, NJ 648 SECOND AVE	07071 R-B	303800 566900 870700	1937308	1937308 00 1937308	449220 449220 898440	495054 543814 1038868	484300 484300 968600
35 17 00090600	40X89 2SAL .0817	2	TROCCHIA, LUISA 20 PARKER PLACE UPPER SADDLE RIVER, NJ 653 NEW YORK AVE	00660 07458 R-B	275300 418500 693800	1543705	1543705 00 1543705	357802 357801 715603	394625 433477 828102	385900 385900 771800
35 18 00090700	40X90 2SFBG .0826	2	ZAMORA, MYNOR & LORI 649 NEW YORK AVE LYNDHURST, NJ 649 NEW YORK AVE	07071 R-B	275500 216200 491700	1094033	1094033 00 1094033	284114 284113 568227	249135 276671 525806	273500 273500 547000

7244100

16118126

00

25000

16093126

7569073

8524053

8046400

Block No. Lot No. Qualification Account No.	Land Dimensions Building Description Additional Lots Acreage	Prop. Class	Owner's Name Address City State Property Location	Billing Code Zip Code	Land Improvement Exemption Net Total	2025 Property Tax Special Dist	2025 Total Tax Deduction Net Tax	Amt.Billed 2025 1st Q 2nd Q Total	2nd Half 2025 3rd Q 4th Q Total	Preliminary 2026 Tax 1st Q 2nd Q Total
35 19 00090800	45X90 2.5SAL2G .0930	2	VALENTIN, MIGUEL 645 NEW YORK AVENUE LYNDHURST, NJ 645 NEW YORK AVE	07071 R-B	282600 276900 559500	1244888	1244888 00 1244888	288598 288598 577196	318180 349512 667692	311200 311200 622400
35 20 00090900	55X90 1SM .1136	2	THORNE, STEVEN V. & DEBORAH A. 643 NEW YORK AVE LYNDHURST, NJ 643 NEW YORK AVE	00672 07071 R-B	296500 311900 608400	1353690	1353690 00 1353690	313891 313891 627782	345919 379989 725908	338400 338400 676800
35 21 00091000	50X91 2SMG .1045	2	AWWAD, AYMAN 637 NEW YORK AVENUE LYNDHURST, NJ 637 NEW YORK AVE	07071 R-B	290200 400700 690900	1537253	1537253 00 1537253	359731 359731 719462	389550 428241 817791	384300 384300 768600
35 22 00091100	50X91 2SF .1045	2	WADHWA, JYOTSNA 635 NEW YORK AVE LYNDHURST, NJ 635 NEW YORK AVE	07071 R-B	290700 227300 518000	1152550	1152550 00 1152550	267269 267269 534538	294502 323510 618012	288100 288100 576200
35 23 00091200	50X92 2SF .1056	2	FAROUSH, SIMON 631 NEW YORK AVENUE LYNDHURST, NJ 631 NEW YORK AVE	07071 R-B	291000 185900 476900	1061103	1061103 00 1061103	246044 246044 492088	271154 297861 569015	265300 265300 530600
35 24.01 00091300	50X92 2SFG .1056	2	ALARCON, CARLOS & ROSSI-ALARCON, SUELI 625 NEW YORK AVE LYNDHURST, NJ 625 NEW YORK AVE	07071 R-B	291500 169600 461100	1025948	1025948 00 1025948	237909 237908 475817	262155 287976 550131	256500 256500 513000
35 24.02 00091400	50X94 2SB .1079	2	LANA, CHARLES & CAROLINE 623 NEW YORK AVE LYNDHURST, NJ 623 NEW YORK AVE	07071 R-B	291900 293800 585700	1303183	1303183 00 1303183	303200 303200 606400	331992 364791 696783	325800 325800 651600
35 25.01 00091500	50X94 2SAL .1079	2	CABELLO, ELIZABETH B 619 NEW YORK AVE LYNDHURST, NJ 619 NEW YORK AVE	07071 R-B	292300 228200 520500	1158113	1158113 00 1158113	288077 288076 576153	276406 305554 581960	289500 289500 579000
35 26 00091600	50X95 2SFG .1090	2	GOYA, JORGE A 613 NEW YORK AVE LYNDHURST, NJ 613 NEW YORK AVE	07071 R-B	292700 471200 763900	1699678	1699678 00 1699678	395402 395401 790803	433048 475827 908875	424900 424900 849800
35 27 00091700	50X95 2SF .1090	2	EASY RENTAL HOLDINGS LLC 248 ROUTE 25A #2012 EAST SETAUKET, NY 611 NEW YORK AVE	11733 R-B	278400 250300 528700	1176358	1176358 00 1176358	272797 272797 545594	300578 330186 630764	294100 294100 588200
35 28 00091800	65X115 2SB .1716	4A	160 RIDGE RD LLC 160 RIDGE RD LYNDHURST, NJ 160 RIDGE RD	07071	415600 1031900 1447500	3220688	3220688 00 3220688	726293 726293 1452586	843521 924581 1768102	805200 805200 1610400
35 29 00091900	30X123 2SF .0847	2	LITTERIO JR, CARMINE 679 TEN EYCK AVENUE LYNDHURST, NJ 158 RIDGE RD	07071 R-A	262600 316100 578700	1287608	1287608 00 1287608	298559 298559 597118	329041 361449 690490	321900 321900 643800
36 1 00092000	69X121 2SBG .1917	4A	IUELE, JOSEPH & ROSE TRSTES 350 PAGE AVENUE LYNDHURST, NJ 122 RIDGE RD	07071	465700 725800 1191500	2651088	2651088 00 2651088	597848 597847 1195695	694335 761058 1455393	662800 662800 1325600
36 2 00092100	49X111 2SCBS .1249	4A	ZETA 3 GEN LLC 165 CHARLES ST CLIFTON, NJ 134 RIDGE RD	07013	301800 282500 584300	1300068	1300068 00 1300068	303096 303096 606192	330578 363298 693876	325000 325000 650000

Block No. Lot No. Qualification Account No.	Land Dimensions Building Description Additional Lots Acreage	Prop. Class	Owner's Name Address City State Property Location	Billing Code Zip Code	Land Improvement Exemption Net Total	2025 Property Tax Special Dist	2025 Total Tax Deduction Net Tax	Amt.Billed 2025 1st Q 2nd Q Total	2nd Half 2025 3rd Q 4th Q Total	Preliminary 2026 Tax 1st Q 2nd Q Total
36 3 00092200	50X119 2SBMG .1366	2	QUIRK, BRENDAN THOMAS 45 HAMPTON PL NUTLEY, NJ 612 THIRD AVE	07110 R-B	288000 389800 677800	1508105	1508105 00 1508105	349666 349666 699332	385408 423365 808773	377000 377000 754000
36 4 00092300	50X119 2SBG .1366	2	LAGO, DANIEL 15 CANTERBURY LN SUMMIT, NJ 616 THIRD AVE	07901 R-B	303200 613200 916400	2038990	2038990 00 2038990	474096 474096 948192	519740 571058 1090798	509700 509700 1019400
36 5 00092400	50X119 1SFG .1366	15F	LAGO, DEBORAH 618 THIRD AVE. LYNDHURST, NJ 618 THIRD AVE	07071 R-B	*EXEMPT*	00	00 00 00	00 00 00	00 00 00	00 00 00
36 6 00092500	50X119 2SALS .1366	2	HERNANDEZ, SERGIO A 622 THIRD AVE LYNDHURST, NJ 622 THIRD AVE	07071 R-B	303200 315200 618400	1375940	1375940 00 1375940	319106 319106 638212	351549 386179 737728	344000 344000 688000
36 7 00092600	50X119 2SFG .1366	2	KIM, HONGJUN 626 THIRD AVE LYNDHURST, NJ 626 THIRD AVE	07071	303200 285600 588800	1310080	1310080 00 1310080	303826 303826 607652	334728 367700 702428	327500 327500 655000
36 8 00092700	50X119 1SM .1366	2	SAPONE, JOSEPH & JEANINE 630 3RD AVE LYNDHURST, NJ 630 THIRD AVE	07071 R-B	303200 261100 564300	1255568	1255568 00 1255568	291206 291205 582411	320778 352379 673157	313900 313900 627800
36 9 00092800	50X119 1SBG .1366	2	REILLY (ETAL), ROBERT 636 THIRD AVE LYNDHURST, NJ 636 THIRD AVE	07071 R-B	303200 278800 582000	1294950	1294950 00 1294950	300332 300332 600664	330847 363439 694286	323700 323700 647400
36 10 00092900	50X119 1SFG .1366	2	SAMMARONE, SABATINO & BARBARA 640 THIRD AVE. LYNDHURST, NJ 640 THIRD AVE	07071 R-B	303200 265000 568200	1264245	1264245 00 1264245	293240 293239 586479	322974 354792 677766	316100 316100 632200
36 11 00093000	50X119 2SF .1366	2	TAMARO, VALERIE 642 THIRD AVE LYNDHURST, NJ 642 THIRD AVE	07071 R-B	303200 295000 598200	1330995	1330995 00 1330995	308676 308676 617352	340072 373571 713643	332700 332700 665400
36 12 00093100	68X108 1SMG .1686	2	DHESHA, DORJEE & KALSANG, TENZIN 121 SUMMIT AVE LYNDHURST, NJ 121 SUMMIT AVE	07071 R-B	312900 288400 601300	1337893	1337893 00 1337893	316864 316863 633727	335247 368919 704166	334500 334500 669000
36 13 00093200	50X120 1SM .1377	2	HERNANDEZ, JESENIA M ETALS 127 SUMMIT AVE LYNDHURST, NJ 127 SUMMIT AVE	07071 R-B	303600 142500 446100	992573	992573 00 992573	230243 230242 460485	253553 278535 532088	248100 248100 496200
36 14 00093300	112X119 1SB .3060	2	HAGGERTY, BRIAN 645 SECOND AVE LYNDHURST, NJ 645 SECOND AVE.	07071 R-B	356400 284400 640800	1425780	1425780 00 1425780	330944 330944 661888	364004 399888 763892	356400 356400 712800
36 15 00093400	50X119 2SF .1366	2	FIDAN, OZER 641 SECOND AVE LYNDHURST, NJ 641 SECOND AVE	07071 R-B	303200 145000 448200	997245	997245 00 997245	231338 231337 462675	254736 279834 534570	249300 249300 498600
36 16 00093500	75X119 2SMG .2049	2	ALBERTI, ALBERT E. & DEBORAH A. 635 SECOND AVENUE LYNDHURST, NJ 635 SECOND AVENUE	07071 R-B	324000 545000 869000	1933525	1933525 00 1933525	448386 448386 896772	494045 542708 1036753	483400 483400 966800

8119500

18065889

00

00

18065889

8395841

9670048

9032600



Block No. Lot No. Qualification Account No.	Land Dimensions Building Description Additional Lots Acreage	Prop. Class	Owner's Name Address City State Property Location	Billing Code Zip Code	Land Improvement Exemption Net Total	2025 Property Tax Special Dist	2025 Total Tax Deduction Net Tax	Amt.Billed 2025 1st Q 2nd Q Total	2nd Half 2025 3rd Q 4th Q Total	Preliminary 2026 Tax 1st Q 2nd Q Total
36 17 00093600	50X119 2SBG .1366	2	JOHNSON, CAROL 631 SECOND AVE LYNDHURST, NJ 631 SECOND AVE	07071 R-B	303200 319800 623000	1386175	1386175 00	321453 321452	354191 389079	346500 346500
36 18 00093700	50X119 1SB .1366	2	MELVAN, MAK 629 SECOND AVE LYNDHURST, NJ 629 SECOND AVE	07071 R-B	303200 211900 515100	1146098	1146098 00	265809 265808	292818 321663	286500 286500
36 19 00093800	50X119 1SB .1366	2	CARBONE, CARL & ELLEN 625 SECOND AVE LYNDHURST, NJ 625 SECOND AVE	07071 R-B	303200 202300 505500	1124738	1124738 00	260855 260854	287361 315668	281200 281200
36 20 00093900	75X119 2SM2G 1SFB .2049	2	BEHEIRY, AHMED S 613 SECOND AVE LYNDHURST, NJ 613 SECOND AVE	07071 R-B	324000 514100 838100	1864773	1864773 00	432480 432480	476440 523373	466200 466200
36 21 00094000	50X119 1SF3G .1366	2	GUGLIELMI, HERBERT 613 A SECOND AVE LYNDHURST, NJ 613A SECOND AVENUE	50000 07071 R-B	303200 207200 510400	1135640	1135640 00	264036 264035	289494 318075	283900 283900
36 22 00094100	50X119 1.5SAL .1366	2	BRUNESS, RICHARD & CHRISTINE 611 SECOND AVE LYNDHURST, NJ 611 SECOND AVE	00660 07071 R-B	288000 167000 455000	1012375	1012375 00	234832 234831	258616 284096	253100 253100
36 23 00094200	69X119 .1885	1	FRANK A ZACCARIA FAMILY TRUST 1 ORIENT WAY, APT 410 RUTHERFORD, NJ 138 RIDGE RD	07070	451600 0 451600	1004810	1004810 00	235510 235509	254251 279540	251200 251200
36 24 00094300	50X129 2SFB .1481	4A	SCIENTIA PROPERTIES LLC 136 RIDGE RD LYNDHURST, NJ 136 RIDGE RD	07071	354800 1120200 1475000	3281875	3281875 00	750595 750595	849043 931642	820500 820500
37 1 00094400	60X107 1SCBS .1474	4A	RMD PROPERTIES LLC 97 RIDGE ROAD RUTHERFORD, NJ 100 RIDGE RD	07070	357900 664200 1022100	2274173	2274173 00	512791 512791	595677 652914	568500 568500
37 2 00094500	58X98 2SMG .1305	4A	104 RIDGE ROAD LLC 104 RIDGE ROAD LYNDHURST, NJ 104 RIDGE RD	07071	313100 177800 490900	1092253	1092253 00	251885 251884	280497 307987	273100 273100
37 3 00094600	50X118 2SALG .1354	2	MACHINSKI, ANTHONY C 69 S MIDLAND AVE KEARNY, NJ 610 LAKE AVE	07032 R-B	287800 260600 548400	1220190 W1	1220190 -25000	276716 276716	305524 336234	298800 298800
37 4 00094700	42X118 1.5SFG .1138	2	KERNER, JENNIE 612 LAKE AVE LYNDHURST, NJ 612 LAKE AVE	07071 R-B	296800 240800 537600	1196160	1196160 00	277386 277386	305641 335747	299000 299000
37 5 00094800	37X118 2SMG .1002	2	ZIELINSKI, ANDRZEJ & HENRYKA 614 LAKE AVENUE LYNDHURST, N.J. 614 LAKE AVE	00672 07071 R-B	288100 251400 539500	1200388	1200388 00	278325 278324	306764 336975	300100 300100
37 6 00094900	40X118 2SAL .1084	2	MERINO, NEPTALI ETAL 618 LAKE AVE LYNDHURST, NJ 618 LAKE AVE	07071 R-B	292600 154100 446700	993908	993908 00	230503 230503	253943 278959	248500 248500

8958900

19933556

00

25000

19908556

9186344

10722212

9954200

Block No. Lot No. Qualification Account No.	Land Dimensions Building Description Additional Lots Acreage	Prop. Class	Owner's Name Address City State Property Location	Billing Code Zip Code	Land Improvement Exemption Net Total	2025 Property Tax Special Dist	2025 Total Tax Deduction Net Tax	Amt.Billed 2025 1st Q 2nd Q Total	2nd Half 2025 3rd Q 4th Q Total	Preliminary 2026 Tax 1st Q 2nd Q Total
37 7 00095000	40X118 2SF .1084	2	BARTLETT, RONALD & VIRGINIA A. 622 LAKE AVE LYNDHURST, N J 622 LAKE AVE	00154 07071 R-B	292600 562300 854900	1902153	1902153 00 1902153	442441 442440 884881	484699 532573 1017272	475500 475500 951000
37 8 00095100	40X118 2SFBV COL 1 F .1084	2	ABILITATO, ANTONIO GIUSEPPE 624 LAKE AVE LYNDHURST, NJ 624 LAKE AVE	07071 R-B	292600 163600 456200	1015045	1015045 00 1015045	235927 235926 471853	258823 284369 543192	253800 253800 507600
37 9 00095200	40X118 2SF .1084	2	DE ARMAS, ALICIA MILAGRO 628 LAKE AVE LYNDHURST, NJ 628 LAKE AVE	07071 R-B	292600 400500 693100	1542148	1542148 00 1542148	357541 357540 715081	394127 432940 827067	385500 385500 771000
37 10 00095300	272X118 IRR B .0000	15A	BRD OF ED MUNICIPAL BLDG VALLEY BROOK AVE LYNDHURST, N.J. 652 LAKE AVE	07071	*EXEMPT*	00	00 00 00	00 00 00	00 00 00	00 00 00
37 11 00095400	50X118 2SMBG .1354	2	SAPONE JR, JOSEPH & JEANINE M 630 THIRD AVENUE LYNDHURST, NJ 641 THIRD AVENUE	07071 R-B	303000 279900 582900	1296953	1296953 00 1296953	300802 300801 601603	331354 363996 695350	324200 324200 648400
37 12 00095500	50X118 2SFM2G .1354	2	RUGGIER, SAMUEL A. & KAREN 637 THIRD AVE. LYNDHURST, NJ 637 THIRD AVE	00672 07071	303000 251800 554800	1234430	1234430 00 1234430	286304 286303 572607	315377 346446 661823	308600 308600 617200
37 13 00095600	50X118 2SF .1354	2	EGAN, THOMAS 232 PEABODY AVENUE LYNDHURST, NJ 635 THIRD AVE	07071 R-B	303000 238000 541000	1203725	1203725 00 1203725	279211 279211 558422	307504 337799 645303	300900 300900 601800
37 14 00095700	75X118 1SF .2032	2	DUARTE, OLIVIA 627 THIRD AVE LYNDHURST, NJ 627 THIRD AVE	07071 R-B	323700 286200 609900	1357028	1357028 00 1357028	314830 314829 629659	346607 380762 727369	339300 339300 678600
37 15 00095800	50X118 1SF .1354	2	SANVICENTE, BUENAVENTURA & ELVIRA 623 THIRD AVE LYNDHURST, NJ 623 THIRD AVE	07071 R-B	303000 224000 527000	1172575	1172575 00 1172575	272588 272588 545176	298944 328455 627399	293100 293100 586200
37 16 00095900	50X118 2SM2G .1354	2	ROJAS, PABLO 619 THIRD AVE LYNDHURST, NJ 619 THIRD AVE	07071 R-B	303000 182000 485000	1079125	1079125 00 1079125	250320 250320 500640	275663 302822 578485	269800 269800 539600
37 17 00096000	37X118 2SCBS .1002	2	HOLT, GARY & MAUREN M. 617 THIRD AVE LYNDHURST, N J 617 THIRD AVE	01516 07071 R-B	288100 199500 487600	1084910	1084910 00 1084910	251520 251519 503039	277283 304588 581871	271200 271200 542400
37 18 00096100	37X118 2SMBG .1002	2	KAUR, SANDEEP (SANDEEP) & JASWINDER 613 THIRD AVE LYNDHURST, NJ 613 THIRD AVE	07071 R-B	288100 293000 581100	1292948	1292948 00 1292948	299811 299810 599621	330393 362934 693327	323200 323200 646400
37 19 00096200	50X118 2SBG .1354	2	SILVA, ALBERT M 611 3RD AVENUE LYNDHURST, NJ 611 THIRD AVE	07071 R-B	287800 310500 598300	1331218	1331218 00 1331218	308728 308728 617456	340129 373633 713762	332800 332800 665600
37 20 00096300	60X105 1.5SBG .1446	4A	MALDONADO, WILSON 112 RIDGE RD LYNDHURST, NJ 112 RIDGE RD	07071	349700 304400 654100	1455373	1455373 00 1455373	340279 340279 680558	369093 405722 774815	363800 363800 727600

7625900

16967631

00

00

16967631

7880596

9087035

8483400

Block No. Lot No. Qualification Account No.	Land Dimensions Building Description Additional Lots Acreage	Prop. Class	Owner's Name Address City State Property Location	Billing Code Zip Code	Land Improvement Exemption Net Total	2025 Property Tax Special Dist	2025 Total Tax Deduction Net Tax	Amt.Billed 2025 1st Q 2nd Q Total	2nd Half 2025 3rd Q 4th Q Total	Preliminary 2026 Tax 1st Q 2nd Q Total
37 21 00096400	58X114 2S-2U-G .1518	2	GNOINSKI, EDWARD 108 RIDGE RD LYNDHURST, NJ 108 RIDGE RD	00660 07071 R-B	290100 259300 549400	1222415	1222415 00 1222415	283592 283592 567184	312233 342998 655231	305600 305600 611200
38 1	75 X 120 .2066	15F	CONDO COMMON ELEMENTS 52 RIDGE ROAD LYNDHURST, NJ 52 RIDGE ROAD	07071	*EXEMPT*	00	00 00 00	00 00 00	00 00 00	00 00 00
38 1 C0011	X CONDO .0000	2	HANLEY, DOUGLAS & NORMA 128 CENTRAL LANE SECAUCUS, NJ 52 RIDGE ROAD	07094	180000 192800 372800	829480	829480 00 829480	192538 192538 385076	211764 232640 444404	207400 207400 414800
38 1 C0012	X CONDO .0000	2	PALLATHUMADON(ETAL), JACOB 52 RIDGE RD UNIT 1B LYNDHURST, NJ 52 RIDGE RD	07071	180000 169900 349900	778528	778528 00 778528	180648 180647 361295	198819 218414 417233	194600 194600 389200
38 1 C0021	X CONDO .0000	2	DETRIZIO, JOSEPHINE 52 RIDGE RD UNIT 2A LYNDHURST, NJ 52 RIDGE RD	00660 07071	180000 187900 367900	818578	818578 00 818578	190035 190034 380069	208953 229556 438509	204600 204600 409200
38 1 C0022	X CONDO .0000	2	BURGESS, ANTHONY 52 RIDGE RD, UNIT 2B LYNDHURST, NJ 52 RIDGE RD	07071	180000 171500 351500	782088	782088 00 782088	181482 181482 362964	199720 219404 419124	195500 195500 391000
38 1 C0031	X CONDO .0000	2	KUZMA, DARIUSZ & KATARZYNA S. SESSTRASSE 280, CD.07 8810 HORGEN, SWITZERLAND 52 RIDGE RD	00000	180000 192800 372800	829480	829480 00 829480	192538 192538 385076	211764 232640 444404	207400 207400 414800
38 1 C0032	X CONDO .0000	2	PHARAON, HANNIBAL 52 RIDGE RD, UNIT 3B LYNDHURST, NJ 52 RIDGE RD	07071	180000 171500 351500	782088	782088 00 782088	181482 181482 362964	199720 219404 419124	195500 195500 391000
38 2 00096600	37X109 2SF .0926	4A	CAMPOS, VANESSA 56 RIDGE ROAD LYNDHURST, NJ 56 RIDGE RD	07071 R-B	228700 193600 422300	939618 V1	939618 -25000 914618	212825 212824 425649	232660 256309 488969	228700 228700 457400
38 3 00096700	50X118 2SMG .1354	2	PADILLA, EILEEN E ETAL 608 FIFTH AVE LYNDHURST, NJ 608 FIFTH AVE	07071 R-B	287700 244300 532000	1183700	1183700 00 1183700	274518 274517 549035	302437 332228 634665	295900 295900 591800
38 4 00096800	26X151 IRR 2SMG .0000	2	ALATA, JUAN & SEBAN, ROSALUZ 610 FIFTH AVE LYNDHURST, NJ 610 FIFTH AVE	07071	301700 226300 528000	1174800	1174800 00 1174800	272484 329700 544968	300132 293700 629832	293700 293700 587400
38 5 00096900	37X118 2SFG .1002	2	LATKO, CLIFFORD 612 FIFTH AVE LYNDHURST, NJ 612 FIFTH AVE	07071 R-B	287900 188100 476000	1059100	1059100 00 1059100	245575 245574 491149	270648 297303 567951	264800 264800 529600
38 6 00097000	37X118 2SFG .1002	2	ALONGI JR, MARIO A 614 FIFTH AVE LYNDHURST, NJ 614 FIFTH AVE	07071 R-B	287900 177200 465100	1034848	1034848 00 1034848	239943 239942 479885	264459 290504 554963	258700 258700 517400
38 7 00097100	37X118 2SMB2G .1002	2	KALISCH, DAWN 616 FIFTH AVE LYNDHURST, N J 616 FIFTH AVE	07071 R-B	287900 146400 434300	966318	966318 00 966318	230347 230346 460693	240652 264973 505625	241600 241600 483200

5573500

12401041

00

25000

12376041

5756007

6620034

6188000

Block No. Lot No. Qualification Account No.	Land Dimensions Building Description Additional Lots Acreage	Prop. Class	Owner's Name Address City State Property Location	Billing Code Zip Code	Land Improvement Exemption Net Total	2025 Property Tax Special Dist	2025 Total Tax Deduction Net Tax	Amt.Billed 2025 1st Q 2nd Q Total	2nd Half 2025 3rd Q 4th Q Total	Preliminary 2026 Tax 1st Q 2nd Q Total
38 8 00097200	37X118 2SFG .1002	2	ESCOBAR, MARGARITA & SIGUENZA, VALERIA 618 FIFTH AVE LYNDHURST, NJ 618 FIFTH AVE	07071 R-B	287900 184200 472100	1050423	1050423 00	243593 243593 487186	268400 294837 563237	262600 262600 525200
38 9 00097300	37X118 2SFG .1002	2	HOOPER, THOMAS E. & JANET M 620 FIFTH AVE LYNDHURST, N J 620 FIFTH AVE	07071 R-B	287900 149000 436900	972103	972103 00	231599 231598 463197	242220 266686 508906	243000 243000 486000
38 10 00097400	37X118 2SBALG .1002	2	DI MASCIO, SALVATORE & JOYCE 622 FIFTH AVE LYNDHURST, N.J. 622 FIFTH AVE	07071 R-B	287900 193200 481100	1070448	1070448 00	248182 248182 496364	273571 300513 574084	267600 267600 535200
38 11 00097500	37X118 2SFG .1002	2	COLINO, MARK 624 FIFTH AVE LYNDHURST, NJ 624 FIFTH AVE	07071 R-B	287900 139900 427800	951855	951855 00	220751 220751 441502	243198 267155 510353	238000 238000 476000
38 12 00097600	37X118 2SALG .1002	2	TSULTIM, TSULTIM & CHOEDON, CHOEDON 626 FIFTH AVE LYNDHURST, NJ 626 FIFTH AVE	07071 R-B	287900 205700 493600	1098260	1098260 00	254649 254648 509297	280661 308302 588963	274600 274600 549200
38 13 00097700	37X118 2SALG .1002	2	FOLLENIUS, CAROLYN 628 5TH AVE LYNDHURST, NJ 628 FIFTH AVE	07071 R-B	287900 133900 421800	938505	938505 00	217622 217622 435244	239820 263441 503261	234600 234600 469200
38 14 00097800	50X99 2SCBS .1136	2	JAMGOCHIAN, JON 49 SUMMIT AVE LYNDHURST, NJ 49 SUMMIT AVE	07071 R-B	296500 281900 578400	1286940	1286940 00	298455 298454 596909	328821 361210 690031	321700 321700 643400
38 15 00097900	50X109 2SF .1251	2	BRANCACCIO, MICHELE 55 SUMMIT AVENUE LYNDHURST, NJ 55 SUMMIT AVE	07071 R-B	300100 392500 692600	1541035	1541035 00	357332 357332 714664	393793 432578 826371	385300 385300 770600
38 16 00098000	33X171 IRR 2SBG .0000	2	PACIO, ANGEL & ANGELA 57 SUMMIT AVE LYNDHURST, NJ 57 SUMMIT AVE	07071 R-B	315200 351100 666300	1482518	1482518 00	343825 343825 687650	378778 416090 794868	370600 370600 741200
38 17 00098100	43X135 2SBG .1333	2	BASCI, MEHMET & BUSRA 63 SUMMIT AVE LYNDHURST, NJ 63 SUMMIT AVE	07071 R-B	302800 339700 642500	1429563	1429563 00	331518 331517 663035	365274 401254 766528	357400 357400 714800
38 18 00098200	50X146 2SFG .1676	2	ALTOMARE, JOSEPH S & JOANEE V 67 SUMMIT AVENUE LYNDHURST, N J 67 SUMMIT AVE	07071 R-B	312800 197300 510100	1134973	1134973 00	263306 263305 526611	289898 318464 608362	283700 283700 567400
38 19 00098300	40X93 1SB .0854	2	NARDONE JR, ERNEST (ETAL) 639 LAKE AVENUE LYNDHURST, NJ 639 LAKE AVE	07071 R-B	277300 182700 460000	1023500 v1	1023500 -25000 998500	238334 238333 476667	248037 273796 521833	249600 249600 499200
38 20 00098400	40X126 1.5SFG .1157	2	CAPASSO, CATHERINE 129 WEST GROVE STREET BOGOTA, NJ 635 LAKE AVENUE	07603 R-B	296800 277300 574100	1277373	1277373 00	296212 296212 592424	326400 358549 684949	319300 319300 638600
38 21 00098500	40X126 2SM .1157	2	PETRUCELLI, MICHAEL & ZANCA, CASSIDY 633 LAKE AVENUE LYNDHURST, NJ 633 LAKE AVE	07071 R-B	296800 156400 453200	1008370	1008370 00	233841 233840 467681	257655 283034 540689	252100 252100 504200

7310500

16265866

00

25000

16240866

7558431

8682435

8120200



Block No. Lot No. Qualification Account No.	Land Dimensions Building Description Additional Lots Acreage	Prop. Class	Owner's Name Address City State Property Location	Billing Code Zip Code	Land Improvement Exemption Net Total	2025 Property Tax Special Dist	2025 Total Tax Deduction Net Tax	Amt.Billed 2025 1st Q 2nd Q Total	2nd Half 2025 3rd Q 4th Q Total	Preliminary 2026 Tax 1st Q 2nd Q Total
38 22 00098600	40X126 2SF .1157	2	OOSTHOEK, DIRK J. 629 LAKE AVE LYNDHURST, N J 629 LAKE AVE	07071	296800 126500 423300	941843	V1 941843 -25000	212207 212206	234363 258067	229200 229200
38 23 00098700	40X126 2SF .1157	2	GREISS, MATTHEW L ETALS 625 LAKE AVE LYNDHURST, NJ 625 LAKE AVE	07071 R-B	296800 185700 482500	1073563	1073563 00	238177 238177	285095 312114	268400 268400
38 24 00098800	40X126 2SFG .1157	2	RODRIGUES, JOSE & MARIA C. 621 LAEK AVENUE LYNDHURST, NJ 621 LAKE AVE	01175 07071	296800 269900 566700	1260908	1260908 00	292405 292405	322181 353917	315200 315200
38 25 00098900	40X126 2SALG .1157	2	SHINNICK, JOSEPH A. & DONNA 617 LAKE AVE LYNDHURST, N J 617 LAKE AVE	01175 07071 R-B	296800 203000 499800	1112055	1112055 00	257882 257882	284151 312140	278000 278000
38 27 00099000	40X126 1.5SFBG .1157	2	ROCCO, JOSEPH ETALS 283 CLARENDON ST SECAUCUS, NJ 615 LAKE AVE	07094 R-B	296800 281200 578000	1286050	1286050 00	298194 298194	328647 361015	321500 321500
38 28 00099100	40X93 2SFB .0854	2	CONIL, JENNY 611 LAKE AVE LYNDHURST, NJ 611 LAKE AVE	07071 R-B	277800 328500 606300	1349018	1349018 00	313630 313630	343903 377855	337300 337300
38 29.01 00099200	40X128 2SCBS2G .1175	2	GUGLIUZZA, ROSARIO & MARIA 607 LAKE AVE LYNDHURST, N. J. 607 LAKE AVE	00660 07071 R-B	281900 415700 697600	1552160	1552160 00	359940 359939	396608 435673	388000 388000
38 30.01	131X114 IRR MIXED USE .0000	4A	UK-US ENTERPRISES LLC 165 KNIGHTSBRIDGE WATCHUNG, NJ 58-70 RIDGE ROAD	07069	367300 3033100 3400400	7565890	7565890 00	1730390 1730389	1957345 2147766	1891500 1891500
39 1 00099600	51X112 2SAL2G .1311	2	SANCHEZ, LUIS H 1828 AVENUE K GALVESTON, TX 28 RIDGE RD	77550	313000 289200 602200	1339895	1339895 00	310867 310866	342220 375942	335000 335000
39 2 00099700	25X100 .0574	2	NAM, JANE 200 OLD PALISADE RD, #24D FORT LEE, NJ 612 SIXTH AVENUE	07024 R-B	233100 183800 416900	927603	927603 00	215432 215432	236696 260043	231900 231900
39 3.01 00099800	37X100 2SFB .0849	2	CAMPOVERDE, LUIS & KEVIN J 31-18 42ND ST #20 ASTORIA, NY 614 SIXTH AVE	11103 R-B	276600 253300 529900	1179028	1179028 00	274257 274257	300420 330094	294800 294800
39 3.02 00099900	37X100 1.5SFG .0849	2	HOEY, PATRICK J & M 618 SIXTH AVE LYNDHURST, N J 618 SIXTH AVE	07071 R-B	278900 159500 438400	975440	975440 00	226175 226174	249271 273820	243900 243900
39 5 00100000	50X100 1SB .1148	2	LIU (ETAL), BI CHUN 620 SIXTH AVE LYNDHURST, NJ 620 SIXTH AVE	00660 07071 R-B	296500 215300 511800	1138755	1138755 00	264870 264870	290177 318838	284700 284700
39 6 00100100	50X100 2SF .1148	2	CELLA, CHRISTOPHER A (ETAL) 626 SIXTH AVENUE LYNDHURST, NJ 626 SIXTH AVE	07071 R-B	296500 181000 477500	1062438	1062438 00	254805 254805	263044 289784	265600 265600

10231300

22764646

00

25000

22739646

10498457

12241189

11370000

Block No. Lot No. Qualification Account No.	Land Dimensions Building Description Additional Lots Acreage	Prop. Class	Owner's Name Address City State Property Location	Billing Code Zip Code	Land Improvement Exemption Net Total	2025 Property Tax Special Dist	2025 Total Tax Deduction Net Tax	Amt.Billed 2025 1st Q 2nd Q Total	2nd Half 2025 3rd Q 4th Q Total	Preliminary 2026 Tax 1st Q 2nd Q Total
39 7 00100200	50X100 1SMG .1148	2	LIZZA, DAVID & CIGNARELLA, MARLEE 628 SIXTH AVENUE LYNDHURST, NJ 628 SIXTH AVE	07071 R-B	296500 231800 528300	1175468	1175468 00 1175468	272588 272588 545176	300354 329938 630292	293900 293900 587800
39 8 00100300	37X100 2SALG .0849	2	BARBIERI, PELIO 632 SIXTH AVE LYNDHURST, NJ 632 SIXTH AVE	07071 R-B	277800 223800 501600	1116060	1116060 00 1116060	258717 258716 517433	285269 313358 598627	279000 279000 558000
39 9 00100400	48X100 2SFG .1102	2	PALEOLOGOS ANDREW & ROSEMARY 634 SIXTH AVE. LYNDHURST, N.J. 634 SIXTH AVE	00660 07071 R-B	294300 239300 533600	1187260	1187260 00 1187260	275300 275300 550600	303389 333271 636660	296800 296800 593600
39 10 00100500	50X100 2SFG .1148	2	ZACHARY, GARY & PAULA 636 SIXTH AVE LYNDHURST, N J 636 SIXTH AVE	01175 07071 R-B	296500 325700 622200	1384395	1384395 00 1384395	321036 321035 642071	353741 388583 742324	346100 346100 692200
39 11 00100600	37X100 2SF .0849	2	GALASSO, DOMINICK M. & GRACE S. 642 SIXTH AVE LYNDHURST, N J 642 SIXTH AVE	07071 R-B	277800 138100 415900	925378	925378 00 925378	216788 216787 433575	234256 257547 491803	231300 231300 462600
39 12 00100700	37X100 2SF .0849	2	SIRITAKOOL, NARUMOL & KUSUMAN 646 6TH AVE LYNDHURST, NJ 646 SIXTH AVE	07071 R-B	277800 157900 435700	969433	969433 00 969433	224767 224766 449533	247750 272150 519900	242400 242400 484800
39 13 00100800	59X100 2SBAL .1354	2	AZZOLINI, DOMINICK J & NORMA 134 COLUMBIA TURNPIKE FLORHAM PARK, NJ 650 SIXTH AVE	07932	303400 539300 842700	1875008	1875008 00 1875008	434723 434722 869445	479186 526377 1005563	468800 468800 937600
39 14 00100900	36X138 1.5 SM .1140	2	MOHAMED, ISLAM H & MAGDA 33 SUMMIT AVENUE LYNDHURST, NJ 33 SUMMIT AVE	07071 R-B	297000 287600 584600	1300735	1300735 00 1300735	301636 301636 603272	332363 365100 697463	325200 325200 650400
39 15 00101000	36X110 IRR 2SF .0000	2	BODEI, JAMES 645 FIFTH AVENUE LYNDHURST, NJ 649 FIFTH AVE	07071 R-B	275300 175500 450800	1003030	1003030 00 1003030	234832 234831 469663	254061 279306 533367	250800 250800 501600
39 16 00101100	30X110 2SFG .0758	2	BODEI, JAMES M 645 5TH AVE LYNDHURST, NJ 645 FIFTH AVE	07071 R-B	271000 167500 438500	975663	975663 00 975663	229147 229147 458294	246407 270962 517369	243900 243900 487800
39 17 00101200	34X128 2SFG .0999	2	KOLLEENY, IVAN & DYLAN 641 FIFTH AVENUE LYNDHURST, NJ 641 FIFTH AVE	07071 R-B	287100 169200 456300	1015268	1015268 00 1015268	235405 235405 470810	259453 285005 544458	253800 253800 507600
39 18 00101300	34X128 2SALG .0999	2	MOHAMED, KHALED HANAFY & SHROOK H 637 FIFTH AVE LYNDHURST, NJ 637 FIFTH AVE	07071 R-B	287100 170700 457800	1018605	1018605 00 1018605	236188 236187 472375	260297 285933 546230	254700 254700 509400
39 19 00101400	34X128 2SM .0999	2	RUSSO (ETAL), JOANNA 635 5TH AVE LYNDHURST, NJ 635 FIFTH AVE	07071 R-B	287100 156600 443700	987233	987233 00 987233	228887 228886 457773	252306 277154 529460	246800 246800 493600
39 20 00101500	50X165 1.5SFG .1894	2	MURPHY (ETALS), ROBERT W 633 FIFTH AVE LYNDHURST, NJ 633 FIFTH AVE	07071 R-B	319300 230300 549600	1222860 v1	1222860 -25000 1197860	277499 277498 554997	306043 336820 642863	299500 299500 599000

7261300

16156396

00

25000

16131396

7495017

8636379

8066000

Block No. Lot No. Qualification Account No.	Land Dimensions Building Description Additional Lots Acreage	Prop. Class	Owner's Name Address City State Property Location	Billing Code Zip Code	Land Improvement Exemption Net Total	2025 Property Tax Special Dist	2025 Total Tax Deduction Net Tax	Amt.Billed 2025 1st Q 2nd Q Total	2nd Half 2025 3rd Q 4th Q Total	Preliminary 2026 Tax 1st Q 2nd Q Total
39 21 00101600	35X165 2SFG .1326	2	MARIZAN, HENRY & MAYRA 631 5TH AVENUE LYNDHURST, NJ 631 FIFTH AVE	07071 R-B	301900 226200 528100	1175023	1175023 00 1175023	272536 272536 545072	300189 329762 629951	293800 293800 587600
39 22.01 00101700	34X165 2SMG 25 .1288	2	NUNEZ CRESPO, ROSITA 627 5TH AVE LYNDHURST, NJ 627 FIFTH AVE	07071 R-B	318600 196000 514600	1144985	1144985 00 1144985	265652 265652 531304	292432 321249 613681	286200 286200 572400
39 22.02	1X165 .0038	1	OWNER UNKNOWN 625 A FIFTH AVENUE 32 LYNDHURST, NJ 625A FIFTH AVENUE	07071	1600 0 1600	3560	3560 00 3560	835 834 1669	901 990 1891	900 900 1800
39 23 00101800	35X128 2SMG .1028	2	FERRARA, CHRISTOPHER J 625 FIFTH AVENUE LYNDHURST, NJ 625 FIFTH AVE	07071 R-B	289000 172000 461000	1025725	1025725 00 1025725	237804 237804 475608	262151 287966 550117	256400 256400 512800
39 24 00101900	35X128 2SFG .1028	2	BELLERO, DAWN 623 FIFTH AVE LYNDHURST, NJ 623 FIFTH AVE	07071 R-B	289000 153200 442200	983895	983895 00 983895	232172 232172 464344	247394 272157 519551	246000 246000 492000
39 25	36X70 .0579	2	NUNEZ CRESPO, ROSITA 627 5TH AVE LYNDHURST, NJ 623-25 FIFTH AVE REAR	07071	70100 800 70900	157753	157753 00 157753	36558 36557 73115	40334 44304 84638	39400 39400 78800
39 26 00102000	34X165 2SFG .1288	2	BARONE, ANTHONY & JANINE 621 5TH AVENUE LYNDHURST, NJ 621 FIFTH AVE	07071 R-B	300800 128500 429300	955193	955193 00 955193	221586 221585 443171	243991 268031 512022	238800 238800 477600
39 27 00102100	36X165 2SFG .1364	2	REYES JR, DANIEL & GEORGINA E ROTONDI- 617 FIFTH AVENUE LYNDHURST, NJ 617 FIFTH AVE	07071	303100 258700 561800	1250005	1250005 00 1250005	289902 289902 579804	319370 350831 670201	312500 312500 625000
39 28 00102200	35X165 2SFG .1326	2	KUCZYNSKI, MICHAEL & PAULA 615 FIFTH AVE. LYNDHURST, NJ 615 FIFTH AVE	07071 R-B	301900 176300 478200	1063995	1063995 00 1063995	246774 246774 493548	271834 298613 570447	266000 266000 532000
39 29 00102300	37X128 2SFG .1087	2	PROKOPENKO, GREGORY N. & MARIA 611 FIFTH AVENUE LYNDHURST, NJ 611 FIFTH AVE	07071 R-B	292800 143900 436700	971658	971658 00 971658	225341 225340 450681	248261 272716 520977	242900 242900 485800
39 30 00102400	37X165 IRR 2SFG .0000	2	GONZALES-GAMBOA, ANDRES ETAL 609 FIFTH AVE LYNDHURST, NJ 609 FIFTH AVE	07071 R-B	298000 187000 485000	1079125	1079125 00 1079125	250320 250320 500640	275663 302822 578485	269800 269800 539600
39 31 00102500	43X106 1.5FG .1046	2	PALLIKARAS, JOHN & LIBBY 50 RIDGE ROAD LYNDHURST, NJ 50 RIDGE RD	01175 07071 R-B	289300 258000 547300	1217743	1217743 00 1217743	282445 282444 564889	311103 341751 652854	304400 304400 608800
39 32 00102600	85X115 2SFB .2244	4A	LYNDHURST DENTAL CENTER LLC 33 ASPEN DRIVE LIVINGSTON, NJ 44 RIDGE RD	07039	542600 634700 1177300	2619493	2619493 00 2619493	595449 595449 1190898	681333 747262 1428595	654900 654900 1309800
39 33 00102700	36X125 2SAL .1033	2	PITAO, LAMBERT M & ANILYN S 36 RIDGE RD LYNDHURST, NJ 36 RIDGE RD	07071 R-B	288900 212700 501600	1116060	1116060 00 1116060	258873 258872 517745	285113 313202 598315	279000 279000 558000

6635600

14764213

00

00

14764213

6832488

7931725

7382000

Block No. Lot No. Qualification Account No.	Land Dimensions Building Description Additional Lots Acreage	Prop. Class	Owner's Name Address City State Property Location	Billing Code Zip Code	Land Improvement Exemption Net Total	2025 Property Tax Special Dist	2025 Total Tax Deduction Net Tax	Amt.Billed 2025 1st Q 2nd Q Total	2nd Half 2025 3rd Q 4th Q Total	Preliminary 2026 Tax 1st Q 2nd Q Total
39 34 00102800	50X109 2SM .1251	2	MOSCA (ETAL), PERRIN 48 MARINUS AVENUE ROCHELLE PARK, NJ 32 RIDGE RD	07662 R-B	309500 291700 601200	1337670	1337670 00 1337670	310241 310240 620481	341761 375428 717189	334400 334400 668800
40 1 00102900	107X185 1SCB .4544	4A	2 RIDGE LYNDHURST LLC, LEHIGH GAS P.O. BOX 385 ALLENTOWN, PA. 6-12 RIDGE RD	18105	1500300 518400 2018700	4491608	4491608 00 4491608	1020889 1020888 2041777	1168392 1281439 2449831	1122900 1122900 2245800
40 2 00103000	50X126 1SFG .1446	2	DELISO, ELIZABETH & MICHAEL JOHN 608 RUTHERFORD AVE LYNDHURST, NJ 608 RUTHERFORD AVE	07071 R-B	234000 205600 439600	978110	978110 00 978110	226853 226852 453705	249894 274511 524405	244500 244500 489000
40 3 00103100	50X126 2SBAL .1446	4A	BRIDAM MANAGEMENT LLC 8701 CHURCHILL ROAD, #903 NORTH BERGEN, NJ 612 RUTHERFORD AVE	07047	305900 665800 971700	2162033	2162033 00 2162033	488385 488385 976770	565424 619839 1185263	540500 540500 1081000
40 4 00103200	50X132 1SF .1515	2	LEE, HO SUNG & KYUNG JA 618 RUTHERFORD AVE LYNDHURST, N J 618 RUTHERFORD AVE	02640 07071 R-B	248600 206100 454700	1011708	1011708 00 1011708	232589 232589 465178	260533 285997 546530	252900 252900 505800
40 5 00103300	41X121 2SMG .1139	2	BOURBON (ETAL), ANDREW F 620 RUTHERFORD AVE LYNDHURST, NJ 620 RUTHERFORD AVE	07071 R-B	251100 264200 515300	1146543	1146543 00 1146543	265548 265548 531096	293295 322152 615447	286600 286600 573200
40 6 00103400	39X120 2SFG .1074	2	COSMAN, BRIAN & MIROSLAWA 624 RUTHERFORD AVE LYNDHURST, NJ 624 RUTHERFORD AVE	07071 R-B	249100 196800 445900	992128	992128 00 992128	229773 229773 459546	253806 278776 532582	248000 248000 496000
40 7 00103500	39X120 2SAL .1074	2	GUMBLE, MARK & LORRYN 628 RUTHERFORD AVENUE LYNDHURST, NJ 628 RUTHERFORD AVE	07071 R-B	249100 177000 426100	948073	948073 00 948073	218457 218456 436913	243649 267511 511160	237000 237000 474000
40 8 00103600	39X120 2SMG .1074	2	MARTORANA, BRUCE & LINDA L. 632 RUTHERFORD AVE. LYNDHURST, NJ 632 RUTHERFORD AVE	07071 R-B	249100 181800 430900	958753	958753 00 958753	222212 222211 444423	245100 269230 514330	239700 239700 479400
40 9 00103700	39X120 2SFG .1074	2	POLO SR, JORGE L 638 RUTHERFORD AVE LYNDHURST, NJ 638 RUTHERFORD AVE	07071 R-B	249100 253500 502600	1118285	1118285 00 1118285	258717 258716 517433	286353 314499 600852	279600 279600 559200
40 10 00103800	45X120 1.5SFG .1240	2	LIUBA, TINA & AMEDEO 640 RUTHERFORD AVE LYNDHURST, NJ 640 RUTHERFORD AVE	00660 07071 R-B	254600 343500 598100	1330773	1330773 00 1330773	307998 307998 615996	340642 374135 714777	332700 332700 665400
40 11 00103900	37X120 2SFG .1019	2	KNUTSEN, KIRK & JUDITH H. 644 RUTHERFORD AVE LYNDHURST, N J 644 RUTHERFORD AVE	00660 07071 R-B	245300 169400 414700	922708	922708 00 922708	213972 213971 427943	235771 258994 494765	230700 230700 461400
40 12 00104000	86X120 1.5SALG .2369	2	HN CAPITAL GROUP RENTAL LLC NJ 198 ORIENT WAY RUTHERFORD, NJ 650 RUTHERFORD AVE	07070 R-B	284300 269700 554000	1232650	1232650 00 1232650	282132 282131 564263	318682 349705 668387	308200 308200 616400
40 13 00104100	46X113 2SAL2G .1193	2	TYLIS, RADOMIR & LISKOVA, LUCIE 649 SIXTH AVENUE LYNDHURST, NJ 649 SIXTH AVE	07071	297300 165000 462300	1028618	1028618 00 1028618	238587 238586 477173	262778 288667 551445	257200 257200 514400

8835800

19659660

00

00

19659660

9032697

10626963

9829800



Block No. Lot No. Qualification Account No.	Land Dimensions Building Description Additional Lots Acreage	Prop. Class	Owner's Name Address City State Property Location	Billing Code Zip Code	Land Improvement Exemption Net Total	2025 Property Tax Special Dist	2025 Total Tax Deduction Net Tax	Amt.Billed 2025 1st Q 2nd Q Total	2nd Half 2025 3rd Q 4th Q Total	Preliminary 2026 Tax 1st Q 2nd Q Total
40 14 00104200	40X113 1SF .1038	2	KEANE, JOHN & DINA M 217 IRVING PLACE LYNDHURST, NJ 643 SIXTH AVE	07071 R-B	289700 140600 430300	957418	957418 00 957418	222003 222002 444005	244658 268755 513413	239400 239400 478800
40 15 00104300	75X113 2SFG .1946	2	LEOPARDI, LUIGI & MARIA 639 SIXTH AVENUE LYNDHURST, N.J. 639 SIXTH AVE	00660 07071 R-B	321200 435300 756500	1683213	1683213 00 1683213	391438 391438 782876	428987 471350 900337	420800 420800 841600
40 16 00104400	37X113 2SF .0960	2	637 SIXTH AVE CO. 637 SIXTH AVE LYNDHURST, NJ 637 SIXTH AVE	02640 07071 R-B	285400 190600 476000	1059100	1059100 00 1059100	245575 245574 491149	270648 297303 567951	264800 264800 529600
40 17 00104500	37X113 2SFG .0960	2	CSAPO, ROBERT & FRENCH, ERICA 635 SIXTH AVE LYNDHURST, NJ 635 SIXTH AVE	07071 R-B	285400 215200 500600	1113835	1113835 00 1113835	257934 257934 515868	284967 313000 597967	278500 278500 557000
40 18 00104600	37X113 2SFG .0960	2	WOOLIS, WILLIAM N & LORI 631 SIXTH AVE LYNDHURST, NJ 631 SIXTH AVE	00660 07071 R-B	285400 195600 481000	1070225	1070225 00 1070225	247974 247973 495947	273671 300607 574278	267600 267600 535200
40 19 00104700	45X113 2SFG .1167	2	GRAW, ANDREA 621 SIXTH AVENUE LYNDHURST, NJ 621 SIXTH AVE	07071 R-B	297300 212700 510000	1134750	1134750 00 1134750	262732 262732 525464	290363 318923 609286	283700 283700 567400
40 20 00104800	44X113 2SMG .1141	2	RAJBHANDARY, SUMAN & SHRESTHA, SUMAN 619 SIXTH AVE LYNDHURST, NJ 619 SIXTH AVE	07071 R-B	296500 181200 477700	1062883	1062883 00 1062883	245262 245261 490523	272804 299556 572360	265700 265700 531400
40 22.01 00105001	50X105 IRR 2SF3G .0000	2	DEPINTO, TINA L.T. 617 6TH AVE LYNDHURST, NJ 617 SIXTH AVE	07071	290000 323400 613400	1364815	1364815 00 1364815	316342 316342 632684	348891 383240 732131	341200 341200 682400
40 23 00105100	42X109 2SFG .1051	2	KRYZSIK, JOSEPH & DORIANNE STELLATO 11 TWO BRIDGES ROAD FAIRFIELD, NJ 613 SIXTH AVE	07004 R-B	275200 261500 536700	1194158	1194158 00 1194158	276552 276551 553103	305500 335555 641055	298500 298500 597000
40 24 00105200	50X109 2SMG .1251	2	PETRINA, MELISSA A 611 SIXTH AVE LYNDHURST, NJ 611 SIXTH AVE	07071 R-B	284800 196400 481200	1070670	1070670 00 1070670	248391 248390 496781	273471 300418 573889	267700 267700 535400
40 25 00105300	50X104 2 UNITS/1 COMM .1194	4A	MANZO, JOSEPH G 22 RIDGE ROAD LYNDHURST, NJ 22 RIDGE RD	00660 07071 R-A	285500 602700 888200	1976245	1976245 00 1976245	449116 449116 898232	514137 563876 1078013	494100 494100 988200
41 1 00105400	42X114 2SB .1099	2	HUGHES, SUSAN DE FRESSINE 4 SUMMIT AVE LYNDHURST, NJ 4 SUMMIT AVE	07071 R-A	303400 269900 573300	1275593	1275593 00 1275593	288911 288911 577822	332833 364938 697771	318900 318900 637800
41 2.01 00105500	36X123 IRR 2SFG .0000	2	BASHA, BLEDAR & JONIDA 700 RUTHERFORD AVENUE LYNDHURST, NJ 700 RUTHERFORD AVE	07071 R-A	261900 356300 618200	1375495	1375495 00 1375495	319002 319001 638003	351437 386055 737492	343900 343900 687800
41 3 00105600	35X123 2SMG .0988	2	VILAR, BRANDON D 706 RUTHERFORD AVE LYNDHURST, NJ 706 RUTHERFORD AVE	07071 R-A	256100 226700 482800	1074230	1074230 00 1074230	245575 245574 491149	278022 305059 583081	268600 268600 537200

7825900

17412630

00

00

17412630

8033606

9379024

8706800

Block No. Lot No. Qualification Account No.	Land Dimensions Building Description Additional Lots Acreage	Prop. Class	Owner's Name Address City State Property Location	Billing Code Zip Code	Land Improvement Exemption Net Total	2025 Property Tax Special Dist	2025 Total Tax Deduction Net Tax	Amt.Billed 2025 1st Q 2nd Q Total	2nd Half 2025 3rd Q 4th Q Total	Preliminary 2026 Tax 1st Q 2nd Q Total
41 4 00105700	37X123 2SMG .1045	2	CAPORRINO, ANTHONY & JEAN 712 RUTHERFORD AVE LYNDHURST, NJ 712 RUTHERFORD AVE	07071 R-A	260100 179400 439500	977888	977888 S1 -25000 952888	220134 220133 440267	244005 268616 512621	238200 238200 476400
41 5 00105800	37X123 2SMG .1045	2	MARINELLI, ELVIO & MARIA 714 RUTHERFORD AVE LYNDHURST, N.J. 714 RUTHERFORD AVE	07071 R-A	260100 186200 446300	993018	993018 00 993018	229825 229825 459650	254188 279180 533368	248300 248300 496600
41 6 00105900	37X123 2SALG .1045	2	HEIM, WAYNE L. & MARY LOU 716 RUTHERFORD AVE LYNDHURST, N.J. 716 RUTHERFORD AVE	07071 R-A	260100 149800 409900	912028	912028 00 912028	213450 213450 426900	231087 254041 485128	228000 228000 456000
41 7 00106000	37X123 2SALG .1045	2	SLOAN, RAYMOND J 722 RUTHERFORD AVE LYNDHURST, NJ 722 RUTHERFORD AVE	07071 R-A	260100 133800 393900	876428	876428 00 876428	207088 207088 414176	220097 242155 462252	219100 219100 438200
41 8 00106100	37X123 2SFG .1045	2	JIMENEZ, SILVIA L 724 RUTHERFORD AVE LYNDHURST, NJ 724 RUTHERFORD AVE	07071 R-A	260100 256700 516800	1149880	1149880 00 1149880	266122 266121 532243	294348 323289 617637	287500 287500 575000
41 9 00106200	37X123 1SAL .1045	2	ZIELINSKI, KAMILA & SWAVEK 726 RUTHERFORD AVE LYNDHURST, NJ 726 RUTHERFORD AVE	00660 07071 R-A	260100 162700 422800	940730	940730 00 940730	218196 218195 436391	240331 264008 504339	235200 235200 470400
41 10 00106300	37X123 2SF .1045	2	TEJADA, NAYRI 728 RUTHERFORD AVE LYNDHURST, NJ 728 RUTHERFORD AVE	07071 R-A	260100 192100 452200	1006145	1006145 00 1006145	233372 233371 466743	257040 282362 539402	251500 251500 503000
41 11 00106400	37X123 2SFG .1045	2	GINSBERG, ANDREW S 730 RUTHERFORD AVE LYNDHURST, NJ 730 RUTHERFORD AVE	07071 R-A	260100 191700 451800	1005255	1005255 00 1005255	233163 233163 466326	256814 282115 538929	251300 251300 502600
41 12 00106500	37X123 2SF .1045	2	FAVUZZI, LEONARD & TERESA 732 RUTHERFORD AVENUE LYNDHURST, NJ. 732 RUTHERFORD AVENUE	01175 07071 R-A	260100 217800 477900	1063328	1063328 00 1063328	246618 246617 493235	271665 298428 570093	265800 265800 531600
41 13 00106600	37X123 2SFG .1045	2	MAXEMOUS, NATHALIE 6 9TH STREET NORTH ARLINGTON, NJ 738 RUTHERFORD AVE	07031 R-A	247100 197400 444500	989013	989013 00 989013	226488 226487 452975	255573 280465 536038	247300 247300 494600
41 14 00106700	37X123 2SFG .1045	4A	7 ELEVEN INC 3200 HACKBERRY ROAD IRVING, TX 740 RUTHERFORD AVE	75063 R-A	382100 4200 386300	859518	859518 00 859518	201404 201403 402807	217539 239172 456711	214900 214900 429800
41 15 00106800	128X100 1SCBS .2938	4A	ROCKY POINT REALTY LLC ETAL 4007 MERRICK RD SEAFORD, NY 744-750 RUTHERFORD AVE	11783	1072300 148000 1220300	2715168	2715168 00 2715168	634144 634144 1268288	689272 757608 1446880	678800 678800 1357600
41 16 00106900	51X140 1SCB .1639	4A	ROCKY PT REALTY LLC ETAL 4007 MERRICK RD SEAFORD, NY 13 ORIENT WAY	11783	522100 728600 1250700	2782808	2782808 00 2782808	635344 635343 1270687	721041 791080 1512121	695700 695700 1391400
41 17.01 00107000	103X96 IRR 1SM .0000	4A	GUS 27 ORIENT WAY LLC 21 ORIENT WAY LYNDHURST, NJ 21 ORIENT WAY	07071	346300 771700 1118000	2487550	2487550 00 2487550	565463 565462 1130925	647009 709616 1356625	621900 621900 1243800

Block No. Lot No. Qualification Account No.	Land Dimensions Building Description Additional Lots Acreage	Prop. Class	Owner's Name Address City State Property Location	Billing Code Zip Code	Land Improvement Exemption Net Total	2025 Property Tax Special Dist	2025 Total Tax Deduction Net Tax	Amt.Billed 2025 1st Q 2nd Q Total	2nd Half 2025 3rd Q 4th Q Total	Preliminary 2026 Tax 1st Q 2nd Q Total
41 17.02 00107100	50X96 2SM .1102	2	GREMANIS, JAMES & MARINA 129 WHEATON PLACE RUTHERFORD, NJ 743 SIXTH AVE	07070 R-A	288800 292100 580900	1292503	1292503 00 1292503	300802 300801 601603	329185 361715 690900	323100 323100 646200
41 18 00107200	50X123 2SAL .1412	2	ESTRELLA, MARIA & NICOLAS 739 SIXTH AVE LYNDHURST, NJ 739 SIXTH AVE	07071 R-A	303700 314100 617800	1374605	1374605 00 1374605	319784 319784 639568	350220 384817 735037	343700 343700 687400
41 19 00107300	50X123 2SF .1412	2	ROSS, RICHARD M. & ROBIN A. 735 SIXTH AVENUE LYNDHURST, NJ 735 SIXTH AVE	00660 07071 R-A	303700 238600 542300	1206618	1206618 00 1206618	279942 279941 559883	308183 338552 646735	301700 301700 603400
41 20 00107400	50X123 2SMG .1412	2	SOLLITTO, JESSICA, SOLLITTO, ANTHON 725 SIXTH AVE LYNDHURST, NJ 725 SIXTH AVE	07071 R-A	319700 241000 560700	1247558	1247558 00 1247558	295326 295325 590651	312754 344153 656907	311900 311900 623800
41 21 00107500	50X123 1.5SAL .1412	2	SAPINSKI, RICHARD J. 622 BALDWIN AVENUE LYNDHURST, NJ 723 SIXTH AVE	07071 R-A	319700 329200 648900	1443803	1443803 00 1443803	326094 326094 652188	377638 413977 791615	361000 361000 722000
41 22 00107600	50X123 1.5SALB .1412	2	FINCH, ANDREW 27 CONDUIT STREET SUCCASUNNA, NJ 719 SIXTH AVE	07876 R-A	319700 218700 538400	1197940	1197940 00 1197940	278116 278116 556232	305779 335929 641708	299500 299500 599000
41 23 00107700	50X123 1SB .1412	2	MARINO, LENA 715 SIXTH AVE LYNDHURST, NJ 715 SIXTH AVE	07071 R-A	319700 271300 591000	1314975	1314975 00 1314975	312953 312952 625905	327987 361083 689070	328700 328700 657400
41 24 00107800	75X123 1SB .2118	2	DRAZYK, KONRAD 515 NEW YORK AVE LYNDHURST, NJ 711 SIXTH AVE	07071 R-A	341300 193300 534600	1189485	1189485 00 1189485	276082 276082 552164	303692 333629 637321	297400 297400 594800
41 25 00107900	39X129 2SMB .1155	2	MELFI, ANTHONY JOSEPH 3 DANIEL DR HILLSBOROUGH, NJ 20 SUMMIT AVE	08844 R-A	311900 250800 562700	1252008	1252008 00 1252008	291154 291153 582307	319095 350606 669701	313000 313000 626000
41 26 00108000	40X137 2SF .1258	2	CZAPNIK, ANNA & CHRISTOPHER 18 SUMMIT AVE LYNDHURST, NJ 18 SUMMIT AVE	07071 R-A	315200 214300 529500	1178138	1178138 00 1178138	274153 274152 548305	300091 329742 629833	294500 294500 589000
41 27 00108100	44X145 1.5SM .1465	2	LI, YONG & JINYAN PU 12 SUMMIT AVE LYNDHURST, NJ 12 SUMMIT AVE	07071 R-A	321500 140600 462100	1028173	1028173 00 1028173	238587 238586 477173	262561 288439 551000	257000 257000 514000
42 1 00108200	58X145 2SB2G .1931	2	LEOPARDI, LUIGI & MARIA 639 SIXTH AVENUE LYNDHURST, N.J. 26 SUMMIT AVE	07071 R-A	337800 400200 738000	1642050	1642050 00 1642050	380956 380956 761912	419405 460733 880138	410500 410500 821000
42 2 00108300	81X131 1SB .2436	2	PICONE (LIVING TRUST) 36 SUMMIT AVE LYNDHURST, NJ 36 SUMMIT AVE	07071 R-A	349300 278900 628200	1397745 v1	1397745 -25000 1372745	318176 318175 636351	350608 385786 736394	343200 343200 686400
42 3 00108400	50X125 1SF .1435	2	YFANTIS, THOMAS 714 6TH AVE LYNDHURST, NJ 714 SIXTH AVE	07071 R-A	320300 270600 590900	1314753	1314753 00 1314753	305026 305025 610051	335806 368896 704702	328700 328700 657400

Block No. Lot No. Qualification Account No.	Land Dimensions Building Description Additional Lots Acreage	Prop. Class	Owner's Name Address City State Property Location	Billing Code Zip Code	Land Improvement Exemption Net Total	2025 Property Tax Special Dist	2025 Total Tax Deduction Net Tax	Amt.Billed 2025 1st Q 2nd Q Total	2nd Half 2025 3rd Q 4th Q Total	Preliminary 2026 Tax 1st Q 2nd Q Total
42 4 00108500	50X125 1SB .1435	2	KLEMENS, ANNA & DARIUSZ 716 SIXTH AVENUE LYNDHURST, NJ 716 SIXTH AVE	07071 R-A	320300 392300 712600	1585535	1585535 00 1585535	367762 367762 735524	405053 444958 850011	396400 396400 792800
42 5 00108600	46X125 1.5SM .1320	2	FALCO, FRANCES E 720 SIXTH AVENUE LYNDHURST, NJ 720 SIXTH AVE	07071 R-A	316800 140500 457300	1017493	1017493 00 1017493	236136 236135 472271	259807 285415 545222	254400 254400 508800
42 6 00108700	47X125 2SFG .1349	2	PETROSSIAN, CAROLIN 724 SIXTH AVENUE LYNDHURST, N.J. 724 SIXTH AVENUE	07071 R-A	317700 229800 547500	1218188	1218188 00 1218188	282601 282601 565202	311163 341823 652986	304500 304500 609000
42 7 00108800	57X125 1.5AL2G .1636	2	BLAKE (ETALS), DONALD 732 SIXTH AVE LYNDHURST, NJ 728 SIXTH AVE	07071 R-A	326400 163300 489700	1089583	1089583 00 1089583	252876 252875 505751	278204 305628 583832	272400 272400 544800
42 8 00108900	49X125 1SF2G .1406	2	BLAKE, DONALD G & KATHLEEN F 732 SIXTH AVE LYNDHURST, N J 732 SIXTH AVE	07071 R-A	319400 145900 465300	1035293 V1	1035293 -25000 1010293	234005 234005 468010	258113 284170 542283	252600 252600 505200
42 9 00109000	56X125 1.5SFG .1607	2	SUGZDA, MICHAEL 736 SIXTH AVE LYNDHURST, NJ 736 SIXTH AVE	07071 R-A	325500 233400 558900	1243553	1243553 00 1243553	288546 288546 577092	317581 348880 666461	310900 310900 621800
42 10 00109100	58X125 1.5SALB2G .1664	2	ABDON, CHARISSE S ETAL 740 SIXTH AVE LYNDHURST, NJ 740 SIXTH AVE	07071 R-A	311100 253200 564300	1255568	1255568 00 1255568	291310 291310 582620	320674 352274 672948	313900 313900 627800
42 11 00109200	X 2SB 8 UNITS .0000	4C	744 6TH AVENUE LLC P.O. BOX 9468 LYNDHURST, NJ 744 SIXTH AVE	07071	343600 1456400 1800000	4005000	4005000 00 4005000	900474 900474 1800948	1051626 1152426 2204052	1001300 1001300 2002600
42 12 00109300	16X125 IRR 2SMG .0000	2	CELENTANO, ROCCO & ANTHONY ETAL 35 ORIENT WAY LYNDHURST, NJ 35 ORIENT WAY	07071 R-A	271200 337400 608600	1354135	1354135 00 1354135	331622 331622 663244	328405 362486 690891	338500 338500 677000
42 13 00109400	50X140 2SB .1607	2	MELLENDEZ, JULIO M & SYLVIA 37 ORIENT WAY LYNDHURST, NJ 37 ORIENT WAY	01175 07071 R-A	293000 348300 641300	1426893	1426893 00 1426893	332196 332195 664391	363295 399207 762502	356700 356700 713400
42 14.01 00109500	33X151 2SF .1144	2	BARRIERA, DINIS 105 WOODWARD AVENUE RUTHERFORD, NJ 41 ORIENT WAY	07070 R-A	280100 244000 524100	1166123	1166123 00 1166123	275039 275039 550078	293348 322697 616045	291500 291500 583000
42 14.02 00109600	30X160 1.5SF .1102	2	FERNANDEZ, JORGE I & CHARRIS, HERMINIA 45 ORIENT WAY LYNDHURST, NJ 45 ORIENT WAY	01175 07071 R-A	275600 261100 536700	1194158	1194158 00 1194158	277960 277959 555919	304092 334147 638239	298500 298500 597000
42 15 00109700	49X125 1SFG .1406	2	MOSCHETTA, BRUNO J & DIANE I 739 FIFTH AVENUE LYNDHURST, NJ 739 FIFTH AVE	07071 R-A	319400 271800 591200	1315420	1315420 00 1315420	311284 311283 622567	329873 362980 692853	328900 328900 657800
42 16 00109800	46X125 1.5SMG .1320	2	ANASTOS, THOMAS & MICHELE 737 FIFTH AVE LYNDHURST, NJ 737 FIFTH AVE	07071 R-A	316800 246000 562800	1252230	1252230 00 1252230	290111 290110 580221	320246 351763 672009	313100 313100 626200



Block No. Lot No. Qualification Account No.	Land Dimensions Building Description Additional Lots Acreage	Prop. Class	Owner's Name Address City State Property Location	Billing Code Zip Code	Land Improvement Exemption Net Total	2025 Property Tax Special Dist	2025 Total Tax Deduction Net Tax	Amt.Billed 2025 1st Q 2nd Q Total	2nd Half 2025 3rd Q 4th Q Total	Preliminary 2026 Tax 1st Q 2nd Q Total
42 17 00109900	46X125 1SM .1320	2	LOUGHRAN, STEVE 733 FIFTH AVE LYNDHURST, NJ 733 FIFTH AVE	07071 R-A	316800 25300 342100	761173	761173 00 761173	188158 188157 376315	182850 202008 384858	190300 190300 380600
42 18 00110000	45X125 1.5SALG .1291	2	LINDENBERG, FRANCINE 729 FIFTH AVENUE LYNDHURST, NJ 729 FIFTH AVE	07071 R-A	316600 158300 474900	1056653	1056653 00 1056653	245158 245157 490315	269872 296466 566338	264200 264200 528400
42 19 00110100	45X125 1.5SM .1291	2	DALLY, FRANK & JANET 725 FIFTH AVE. LYNDHURST, NJ 725 FIFTH AVE	00660 07071 R-A	316600 149800 466400	1037740	1037740 00 1037740	240777 240776 481553	265035 291152 556187	259400 259400 518800
42 20 00110200	45X125 1SAL .1291	2	BRECHTBILL, HARRY E & BEVERLY 721 FIFTH AVE LYNDHURST, NJ 721 FIFTH AVE	00672 07071 R-A	316600 323400 640000	1424000	1424000 V1 -25000 1399000	329805 329804 659609	351776 387615 739391	349800 349800 699600
42 21 00110300	45X125 2SALG .1291	2	ROMEO, LUIGI & ROSE 719 FIFTH AVE LYNDHURST, N J 719 FIFTH AVE	07071 R-A	316600 234500 551100	1226198	1226198 00 1226198	284479 284478 568957	313190 344051 657241	306500 306500 613000
42 22 00110400	45X125 2SFG .1291	2	ROOFE, ANNA MALZONE & JOSEPH B. 715 FIFTH AVENUE LYNDHURST, NJ 715 FIFTH AVE	07071 R-A	316600 337000 653600	1454260	1454260 00 1454260	336629 336628 673257	372201 408802 781003	363600 363600 727200
42 23 00110500	45X125 2SFB .1291	2	PEHRSON, CHESTER & PODESTA, MICHAEL 711 FIFTH AVE LYNDHURST, NJ 711 FIFTH AVE	07071 R-A	316600 281800 598400	1331440	1331440 00 1331440	308833 308832 617665	340133 373642 713775	332900 332900 665800
42 24 00110600	61X105 1.5SF .1470	2	CAMPION, RUSSELL 44 SUMMIT AVE LYNDHURST, NJ 44 SUMMIT AVE	07071 R-A	321700 284400 606100	1348573	1348573 00 1348573	312848 312848 625696	344468 378409 722877	337100 337100 674200
42 25 00110700	50X117 1.5SAL .1343	2	GALLO, STEVEN & JULIANNE 42 SUMMIT AVENUE LYNDHURST, NJ 42 SUMMIT AVE	07071 R-A	317500 233400 550900	1225753	1225753 00 1225753	284374 284374 568748	313077 343928 657005	306400 306400 612800
43 1 00110800	40X99 1SF .0909	2	TARNACKI, RICHARD 50 SUMMIT AVE LYNDHURST, N J 50 SUMMIT AVE	00597 07071 R-A	297400 193200 490600	1091585	1091585 V1 -25000 1066585	246574 246573 493147	272982 300456 573438	266600 266600 533200
43 2 00110900	67X96 2SMG .1477	2	CHITKARA, JITENDRA 207 MANOR AVENUE, APT1 HARRISON, NJ 58 SUMMIT AVE	07029 R-A	322200 422300 744500	1656513	1656513 00 1656513	384242 384241 768483	423169 464861 888030	414100 414100 828200
43 3 00111000	42X102 2SAL .0983	2	SELL, LOUIS P & KRISTINA M 179 MOUNTAIN WAY RUTHERFORD, NJ 708 FIFTH AVE	07070 R-A	302000 227700 529700	1178583	1178583 00 1178583	286200 286199 572399	288260 317924 606184	294600 294600 589200
43 4 00111100	50X124 2SMG .1423	2	DERBY, ROBERT 712 FIFTH AVENUE LYNDHURST, NJ 712 FIFTH AVE	07071 R-A	319900 162500 482400	1073340	1073340 00 1073340	249695 249694 499389	273469 300482 573951	268300 268300 536600
43 5 00111200	50X124 1.5SALG .1423	2	ROOFE, MARIA & ROOFE, ANNA MALZONE 716 FIFTH AVE LYNDHURST, NJ 716 FIFTH AVE	07071 R-A	319900 240900 560800	1247780	1247780 00 1247780	290163 290162 580325	318025 349430 667455	311900 311900 623800

7691500

17113591

00

50000

17063591

7975858

9087733

8531400

Block No. Lot No. Qualification Account No.	Land Dimensions Building Description Additional Lots Acreage	Prop. Class	Owner's Name Address City State Property Location	Billing Code Zip Code	Land Improvement Exemption Net Total	2025 Property Tax Special Dist	2025 Total Tax Deduction Net Tax	Amt.Billed 2025 1st Q 2nd Q Total	2nd Half 2025 3rd Q 4th Q Total	Preliminary 2026 Tax 1st Q 2nd Q Total
43 6 00111300	50X124 1SM .1423	2	KEANE, JOHN D & GROSS, ERIN 720 FIFTH AVE LYNDHURST, NJ 720 FIFTH AVE	07071	319900 204400 524300	1166568	1166568 00 1166568	270711 270711 541422	297893 327253 625146	291600 291600 583200
43 7 00111400	50X124 1SMG .1423	2	NICHOLS, RAYMOND J P.O. BOX 9162 LYNDHURST, NJ 724 FIFTH AVE	07071 R-A	319900 147100 467000	1039075	1039075 00 1039075	241142 241141 482283	265320 291472 556792	259800 259800 519600
43 8.01 00111500	50X124 2SBG .1423	2	O'ROURKE, FRANCIS J. SR. & LENORE 730 FIFTH AVENUE LYNDHURST, N J 730 FIFTH AVE	07071 R-A	319900 412000 731900	1628478	1628478 00 1628478	378922 378922 757844	414824 455810 870634	407100 407100 814200
43 8.02 00111600	50X124 2SF,1SF .1423	2	PINTO, ROCCO J ETAL 734 FIFTH AVE LYNDHURST, NJ 734 FIFTH AVE	07071 R-A	319900 209700 529600	1178360 V1	1178360 -25000 1153360	267173 267172 534345	294679 324336 619015	288300 288300 576600
43 9 00111700	75X124 1.5SB .2135	2	AMORIM, JOAQUIM C & OLIVIA P 736 FIFTH AVENUE LYNDHURST, NJ 736 FIFTH AVENUE	07071 R-A	341600 317300 658900	1466053	1466053 00 1466053	340175 340174 680349	374403 411301 785704	366500 366500 733000
43 10 00111800	54X124 2SF .1537	2	POZNAR, ZYGMUNT & GRAZYNA 744 FIFTH AVENUE LYNDHURST, NJ 744 FIFTH AVE	07071 R-A	323800 365500 689300	1533693	1533693 00 1533693	350657 350656 701313	396890 435490 832380	383400 383400 766800
43 11 00111900	63X105 1SFM .1519	2	CHECKI, LAURA JEAN 51 ORIENT WAY LYNDHURST, NJ 51 ORIENT WAY	07071 R-A	291700 241400 533100	1186148	1186148 00 1186148	275196 275195 550391	302952 332805 635757	296500 296500 593000
43 12 00112000	48X121 2SF .1333	2	VALEO, JOHN & LORETTA 57 ORIENT WAY LYNDHURST, NJ 57 ORIENT WAY	07071 R-A	285700 349700 635400	1413765	1413765 00 1413765	353734 353733 707467	335358 370940 706298	353400 353400 706800
43 13 00112100	50X134 1SF .1538	2	SACHDEVA, ADARSH PAL 59 ORIENT WAY LYNDHURST, NJ 59 ORIENT WAY	07071	291100 740500 1031600	2295310	2295310 00 2295310	518632 518632 1037264	600138 657908 1258046	573800 573800 1147600
43 14 00112200	50X144 1SFG .1653	2	AK 65 ORIENT WAY LLC 526 LAUREL AVENUE LYNDHURST, NJ 65 ORIENT WAY	07071 R-A	294200 391800 686000	1526350	1526350 00 1526350	354047 354047 708094	389920 428336 818256	381600 381600 763200
43 15 00112300	22X152 IRR 1SMG .0000	2	TENEZACA, LUIS ALFONSO ETAL 99 ORIENT WAY LYNDHURST, NJ 99 ORIENT WAY	07071 R-A	284800 195400 480200	1068445	1068445 00 1068445	247869 247869 495738	272908 299799 572707	267100 267100 534200
43 16 00112400	29X124 IRR 2SMG .0000	2	MORALES, JIMMY 741 LAKE AVE LYNDHURST, NJ 741 LAKE AVE	07071 R-A	281500 225100 506600	1127185	1127185 00 1127185	261324 261324 522648	288084 316453 604537	281800 281800 563600
43 17.01 00112500	39X124 IRR 2SFB .0000	2	TRIVISONNO, BRENDAN ETAL 739 LAKE AVE LYNDHURST, NJ 739 LAKE AVE	07071 R-A	318100 295200 613300	1364593	1364593 00 1364593	317646 317646 635292	347478 381823 729301	341100 341100 682200
43 18 00112600	50X124 1SB .1423	2	SCARPA, FRANK & MICHAEL 735 LAKE AVE LYNDHURST, NJ 735 LAKE AVE	07071 R-A	319900 113900 433800	965205	965205 00 965205	224402 224401 448803	246055 270347 516402	241300 241300 482600

8521000

18959228

00

25000

18934228

8803253

10130975

9466600

Block No. Lot No. Qualification Account No.	Land Dimensions Building Description Additional Lots Acreage	Prop. Class	Owner's Name Address City State Property Location	Billing Code Zip Code	Land Improvement Exemption Net Total	2025 Property Tax Special Dist	2025 Total Tax Deduction Net Tax	Amt.Billed 2025 1st Q 2nd Q Total	2nd Half 2025 3rd Q 4th Q Total	Preliminary 2026 Tax 1st Q 2nd Q Total
43 19 00112700	50X124 2S-2U .1423	2	TORBUS, ADAM & PAULINA 731 LAKE AVE LYNDHURST, NJ 731 LAKE AVE	07071 R-A	319900 517100 837000	1862325	1862325 00	433158 433158 866316	474569 521440 996009	465600 465600 931200
43 20 00112800	50X124 2SMG .1423	2	JANKOWSKI, DENNIS & DEBORAH 727 LAKE AVE LYNDHURST, NJ 727 LAKE AVE	07071 R-A	319900 307000 626900	1394853	1394853 00	323591 323591 647182	356282 391389 747671	348700 348700 697400
43 21 00112900	50X124 1SFG .1423	2	MONTO, IDALYN & SAMUEL M. 723 LAKE AVE LYNDHURST, N J 723 LAKE AVE	07071	319900 343200 663100	1475398	1475398 00	344138 344138 688276	374994 412128 787122	368800 368800 737600
43 22 00113000	95X124 1SM .2704	2	NOBILE, ROBERT & TRACY 719 LAKE AVE LYNDHURST, NJ 719 LAKE AVE	07071 R-A	359000 282100 641100	1426448	1426448 00	331153 331152 662305	364121 400022 764143	356600 356600 713200
43 23 00113100	55X124 2SMG .1566	2	SAITI, BRAIM 709 LAKE AVE LYNDHURST, NJ 709 LAKE AVE	07071 R-A	324300 312700 637000	1417325	1417325 00	328806 328806 657612	362021 397692 759713	354300 354300 708600
43 24 00113200	61X105 2SF .1470	2	WILLEMSSEN (ETAL), MARIE J 68 SUMMIT AVE LYNDHURST, NJ 68 SUMMIT AVE	07071 R-A	319300 570200 889500	1979138	1979138 00	460589 460589 921178	504074 553886 1057960	494800 494800 989600
43 25 00113300	35X116 1SF .0932	2	SHEKILADZE, IOSEB 64 SUMMIT AVE LYNDHURST, NJ 64 SUMMIT AVE	07071 R-A	297400 229500 526900	1172353	1172353 00	271858 271858 543716	299565 329072 628637	293100 293100 586200
43 26 00113400	45X122 IRR 2SF .0000	2	REID III, JOHN & JAMIE VUONO 236 WEBSTER AVENUE LYNDHURST, NJ 62 SUMMIT AVE	07071	317900 383100 701000	1559725	1559725 00	366980 366979 733959	393255 432511 825766	389900 389900 779800
44 1 00113500	26X145 2SMB .0865	2	98 SUMMIT LLC 195 TERRACE AVENUE HASBROUCK HEIGHTS, NJ 98 SUMMIT AVE	07604 R-A	297400 319800 617200	1373270	1373270 00	319315 319314 638629	350039 384602 734641	343300 343300 686600
44 2 00113600	50X138 2SBMG .1584	2	BRAVO, AUGUSTO G & BUENO, ELSA 330 LYNN DRIVE FRANKLIN LAKES, NJ 100 SUMMIT AVE	07417 R-A	324800 307300 632100	1406423	1406423 00	327085 327085 654170	358428 393825 752253	351600 351600 703200
44 3 00113700	50X128 2S-2U .1469	2	CHEN, YONG LIN & QING LI 275 LIVINGSTON AVENUE LYNDHURST, NJ 110 SUMMIT AVE	07071 R-A	321300 548200 869500	1934638	1934638 00	449951 449950 899901	493023 541714 1034737	483700 483700 967400
44 4 00113800	48X96 1.5SM .1058	2	CAMPOREALE, PAUL 712 LAKE AVE LYNDHURST, NJ 712 LAKE AVE	07071 R-A	305600 216200 521800	1161005	1161005 00	268781 268781 537562	297111 326332 623443	290300 290300 580600
44 5 00113900	52X126 IRR 1SFG .0000	2	DURMAZ, ERDEM & SENAY GUNER 714 LAKE AVE LYNDHURST, NJ 714 LAKE AVE	07071 R-A	315800 234800 550600	1225085	1225085 00	284896 284895 569791	312230 343064 655294	306300 306300 612600
44 6 00114000	75X118 2SAL .2032	2	ACKERSON, JOSEPH & PATRICIA 720 LAKE AVE LYNDHURST, N J 720 LAKE AVE	07071 R-A	338700 169100 507800	1129855	1129855 00	267217 267216 534433	283493 311929 595422	282500 282500 565000

9221500

20517841

00

00

20517841

9555030

10962811

10259000

Block No. Lot No. Qualification Account No.	Land Dimensions Building Description Additional Lots Acreage	Prop. Class	Owner's Name Address City State Property Location	Billing Code Zip Code	Land Improvement Exemption Net Total	2025 Property Tax Special Dist	2025 Total Tax Deduction Net Tax	Amt.Billed 2025 1st Q 2nd Q Total	2nd Half 2025 3rd Q 4th Q Total	Preliminary 2026 Tax 1st Q 2nd Q Total
44 7.01 00114100	75X118 1SFG .2032	2	DURAISAMY, SANTHOSH 728 LAKE AVENUE LYNDHURST, NJ 728 LAKE AVE	07071 R-A	338700 756600 1095300	2437043	2437043 00 2437043	567236 567235 1134471	620618 681954 1302572	609300 609300 1218600
44 8 00114300	50X118 1.5SB .1354	2	KOPKO, GAIL A 734 LAKE AVENUE LYNDHURST, NJ 734 LAKE AVE	07071 R-A	318000 262100 580100	1290723	1290723 00 1290723	300593 300592 601185	328526 361012 689538	322700 322700 645400
44 9 00114400	75X118 3SFG .2032	2	VELASTEGUI, JESSICA & JIMINEZ, ANDRE 2589 VAUXHALL ROAD UNION, NJ 740 LAKE AVE	07083 R-A	338700 358500 697200	1551270	1551270 00 1551270	359940 359939 719879	396174 435217 831391	387800 387800 775600
44 10 00114500	35X118 2SF .0948	2	VARGAS, ARCELI G & MARIA C 744 LAKE AVENUE LYNDHURST, NJ 744 LAKE AVE	01175 07071 R-A	298700 149400 448100	997023	997023 00 997023	231233 231233 462466	254732 279825 534557	249300 249300 498600
44 11 00114600	35X118 2SAL .0948	2	TROTTA, KAREN M 746 LAKE AVE LYNDHURST, N J 746 LAKE AVE	00660 07071 R-A	300400 127800 428200	952745	952745 00 952745	229252 229251 458503	235132 259110 494242	238200 238200 476400
44 12 00114700	63X105 2SBG .1519	2	BOKOTA, JACEK 101 ORIENT WAY LYNDHURST, NJ 101 ORIENT WAY	07071	282900 260900 543800	1209955	1209955 00 1209955	280672 280671 561343	309080 339532 648612	302500 302500 605000
44 13 00114800	50X119 1SB .1366	2	GROSSO, CHRISTINE M 4 CENTER COURT EAST HANOVER, NJ 105 ORIENT WAY	07936	287000 269400 556400	1237990	1237990 00 1237990	287190 287190 574380	316226 347384 663610	309500 309500 619000
44 14 00114900	24X134 IRR 2SB .0000	2	DEFRINO, MARK 111 ORIENT WAY LYNDHURST, NJ 111 ORIENT WAY	07071	288900 347900 636800	1416880	1416880 v1 -25000 1391880	322400 322399 644799	355710 391371 747081	348000 348000 696000
44 15 00115000	80X83 2SAL .1524	2	DA SILVA, JULIO & ANGELA R 755 THIRD AVE LYNDHURST, NJ 755 THIRD AVE	07071	321600 574800 896400	1994490	1994490 00 1994490	475973 475973 951946	496173 546371 1042544	498600 498600 997200
44 16 00115100	70X75 1.5SB .1205	2	IWUC, REMIGIUSZ 745 3RD AVE LYNDHURST, NJ 745 THIRD AVE	07071	313300 348500 661800	1472505	1472505 00 1472505	342626 342625 685251	375097 412157 787254	368100 368100 736200
44 17.01 00115200	40X118 2SMB .1084	2	ZARILLO, PATRICK A. & JOAN M. 741 THIRD AVE LYNDHURST, N J 741 THIRD AVE	07071 0000	307600 313000 620600	1380835	1380835 v1 -25000 1355835	315047 315046 630093	345494 380248 725742	339000 339000 678000
44 18 00115300	30X118 2SMB .0813	2	737 THIRD AVENUE CO. 737 THIRD AVE LYNDHURST, NJ 737 THIRD AVE	07071	291500 190900 482400	1073340	1073340 00 1073340	249538 249538 499076	273625 300639 574264	268300 268300 536600
44 19 00115400	50X118 1SF .1354	2	DEFRINO, MICHAEL 735 THIRD AVE LYNDHURST, N J 735 THIRD AVE	00660 07071	318000 301100 619100	1377498	1377498 00 1377498	320671 320670 641341	350744 385413 736157	344400 344400 688800
44 20 00115500	50X118 1SFG .1354	2	DEFRINO, MICHAEL 731 THIRD AVE LYNDHURST, NJ 731 THIRD AVE	07071	318000 557500 875500	1947988	1947988 00 1947988	458660 458659 917319	490821 539848 1030669	487000 487000 974000

9141700

20340285

00

50000

20290285

9482052

10808233

10145400



Block No. Lot No. Qualification Account No.	Land Dimensions Building Description Additional Lots Acreage	Prop. Class	Owner's Name Address City State Property Location	Billing Code Zip Code	Land Improvement Exemption Net Total	2025 Property Tax Special Dist	2025 Total Tax Deduction Net Tax	Amt.Billed 2025 1st Q 2nd Q Total	2nd Half 2025 3rd Q 4th Q Total	Preliminary 2026 Tax 1st Q 2nd Q Total
44 21 00115600	100X118 1SMB2G 22 .2709	2	DIGESERE, TERESA (ETALS) 725 THIRD AVENUE LYNDHURST, NJ 725 THIRD AVE	07071	359500 256800 616300	1371268	1371268 W1 -25000 1346268	312074 312073 624147	343804 378317 722121	336600 336600 673200
44 23 00115700	75X118 1SF .2032	2	CALLAHAN, KATIE 719 THIRD AVENUE LYNDHURST, NJ 719 THIRD AVE	07071	338700 447800 786500	1749963	1749963 00 1749963	407918 407917 815835	445042 489086 934128	437500 437500 875000
44 24 00115800	50X111 .1274	2	REIS, CARLOS E & COSTA, MARIA 713 THIRD AVENUE LYNDHURST, NJ 713 THIRD AVE	07071	299600 605200 904800	2013180	2013180 00 2013180	468099 468098 936197	513157 563826 1076983	503300 503300 1006600
44 25 00115900	50X111 1SF .1274	2	KEEFE, MICHAEL & ERIN 709 THIRD AVE LYNDHURST, NJ 709 THIRD AVE	07071	315400 535800 851200	1893920	1893920 00 1893920	440720 440720 881440	482407 530073 1012480	473500 473500 947000
44 26 00116000	61X104 1SF .1456	2	PINA, JOSE 705 THIRD AVE LYNDHURST, NJ 705 THIRD AVENUE	07071	319200 194100 513300	1142093	1142093 00 1142093	265548 265548 531096	291126 319871 610997	285500 285500 571000
44 27 00116100	50X117 .1343	2	MONTILLO, JOHN & LAURA E 114 SUMMIT AVE LYNDHURST, NJ 114 SUMMIT AVE	07071	317500 252300 569800	1267805	1267805 00 1267805	306642 306642 613284	311306 343215 654521	317000 317000 634000
45 1.01 00116300	52X86 2SAL .1027	2	LIU, CHAO & FERNANDES, DIANA 1 ASPEN STREET FLORAL PARK, NY 704 THIRD AVE	11001	304400 442600 747000	1662075	1662075 00 1662075	386275 386275 772550	423847 465678 889525	415500 415500 831000
45 1.02 00116200	86X32 1SAL .0632	2	BURNS, SEUNG KOOK KAWASE & SUNMARIE 29 LAKE SHORE DRIVE MINE HILL, NJ 708-714 THIRD AVE	07803	321000 326000 647000	1439575	1439575 00 1439575	333969 333969 667938	367703 403934 771637	359900 359900 719800
45 2 00116400	50X129 2SBG .1481	2	PASKAS, MARK A. 134 SUMMIT AVE. LYNDHURST, NJ 134 SUMMIT AVE	07071	321300 242200 563500	1253788	1253788 00 1253788	290893 290893 581786	320223 351779 672002	313400 313400 626800
45 3 00116500	50X119 1SB .1366	2	SCARDINO, ANTHONY, JR. & SCARDINO, M. 716 THIRD AVENUE LYNDHURST, N.J. 716 THIRD AVE	07071	318200 332900 651100	1448698	1448698 00 1448698	321192 321192 642384	384926 421388 806314	362200 362200 724400
45 4 00116600	50X119 1SB .1366	2	CAPUTO, MARY ANN 718 THIRD AVE LYNDHURST, NJ 718 THIRD AVE	07071	302200 131900 434100	965873	965873 00 965873	224141 224141 448282	246641 270950 517591	241500 241500 483000
45 5 00116700	50X119 1SBG .1366	2	CAPUTO JR, PAUL & KRISTINA 720 THIRD AVE LYNDHURST, NJ 720 THIRD AVE	07071	318200 134300 452500	1006813	1006813 00 1006813	233632 233632 467264	257105 282444 539549	251700 251700 503400
45 7 00116900	50X119 1SB 6 .1366	2	SORKIN, TERESA 726 THIRD AVE LYNDHURST, NJ 724-726 THIRD AVE	07071	317900 88100 406000	903350	903350 D1 -25000 878350	212363 212363 424726	215444 238180 453624	219600 219600 439200
45 8 00117000	50X119 2SB .1366	2	BARRETO, RUBEN & BELEN 728 THIRD AVE LYNDHURST, NJ 728 THIRD AVE	07071	318200 309500 627700	1396633	1396633 00 1396633	322235 322235 644470	358506 393657 752163	349200 349200 698400

8770800

19515034

00

50000

19465034

9051399

10413635

9732800

Block No. Lot No. Qualification Account No.	Land Dimensions Building Description Additional Lots Acreage	Prop. Class	Owner's Name Address City State Property Location	Billing Code Zip Code	Land Improvement Exemption Net Total	2025 Property Tax Special Dist	2025 Total Tax Deduction Net Tax	Amt.Billed 2025 1st Q 2nd Q Total	2nd Half 2025 3rd Q 4th Q Total	Preliminary 2026 Tax 1st Q 2nd Q Total
45 9 00117100	50X119 1.5SMG .1366	2	MEOLA, CARMEN & LUCILLE 732 THIRD AVE LYNDHURST, N J 732 THIRD AVE	07071	318200 174500 492700	1096258	1096258 00 1096258	254336 254335 508671	279998 307589 587587	274100 274100 548200
45 10 00117200	50X119 2SF3G .1366	2	SIBILIO, ROBERT F. & JUDITH RAE 738 THIRD AVE LYNDHURST, N. J. 738 THIRD AVE	07071	318200 233900 552100	1228423	1228423 00 1228423	285000 285000 570000	313753 344670 658423	307100 307100 614200
45 12 00117400	50X119 2S-2U 11 .1366	2	FOUBISTER, ARLENE & NORMAN 17 S. PARK TERRACE CONGERS, NY 742 THIRD AVE	10920	318200 488000 806200	1793795	1793795 00 1793795	417461 417461 834922	456863 502010 958873	448400 448400 896800
45 13.01 00117500	58X119 1SFG .1584	2	DONOHUE, RICHARD 744 THIRD AVENUE LYNDHURST, NJ 744 THIRD AVE	07071	325400 299200 624600	1389735	1389735 00 1389735	324321 324321 648642	353058 388035 741093	347400 347400 694800
45 15 00117600	38X100 2SM .0872	2	TAVARES, ALEX & DASSY, NANCY 750 THIRD AVE LYNDHURST, NJ 750 THIRD AVENUE	07071	281200 191400 472600	1051535	1051535 00 1051535	243802 243801 487603	268733 295199 563932	262900 262900 525800
45 16 00117700	50X115 2SBM .1320	2	MAKAR, VIVIAN & METYAS, ROUMANY 129 ORIENT WAY LYNDHURST, NJ 129 ORIENT WAY	07071	285100 238200 523300	1164343	1164343 00 1164343	275352 275352 550704	292167 321472 613639	291100 291100 582200
45 17 00117800	46X127 2SF .1341	2	OZTURK, NEZIH 131 ORIENT WAY LYNDHURST, NJ 131 ORIENT WAY	07071	285600 225400 511000	1136975	1136975 00 1136975	263775 263775 527550	290405 319020 609425	284200 284200 568400
45 18 00117900	54X140 2SF .1736	2	GIOVIA, JENEEN & GIOVIA, TIFFANY M 325 VAN WINKLE STREET EAST RUTHERFORD, NJ 133 ORIENT WAY	07073	296500 189300 485800	1080905 v1	1080905 -25000 1055905	246313 246312 492625	268038 295242 563280	264000 264000 528000
45 19 00118000	59X79 2.5SMB .1070	2	RAGAZZO, FRANK & ROSARIA 273 MONTROSS AVE RUTHERFORD, NJ 143 ORIENT WAY	07070	279300 347600 626900	1394853	1394853 00 1394853	323487 323486 646973	356387 391493 747880	348700 348700 697400
45 20 00118100	41X73 2SB .0687	2	MAZZOLA, MICHAEL & JAMIELEE 749 SECOND AVE LYNDHURST, NJ 749 SECOND AVE	07071	283000 357600 640600	1425335	1425335 00 1425335	330423 330422 660845	364308 400182 764490	356300 356300 712600
45 21.01 00118200	41X119 2SB2G .1120	2	INFURNA, SALVATORE & IZABELA 743 SECOND AVE LYNDHURST, NJ 743 SECOND AVE	07071	311100 477600 788700	1754858	1754858 00 1754858	408335 408334 816669	447011 491178 938189	438700 438700 877400
45 21.02 00118300	41X119 2SALG .1120	2	AMOREBIETA, FIDEL & ANGELA 741 SECOND AVE LYNDHURST, NJ 741 SECOND AVE	07071	311100 445700 756800	1683880	1683880 00 1683880	391751 391751 783502	428999 471379 900378	421000 421000 842000
45 22 00118400	75X119 2SALG .2049	2	PIROMALLI, FRANCES 733-735 SECOND AVE LYNDHURST, NJ 735 SECOND AVE	07071	339000 327100 666100	1482073 w1	1482073 -25000 1457073	337627 337627 675254	372259 409560 781819	364300 364300 728600
45 23 00118500	37X119 2SF .1011	2	BAK, MARK & KATHERINA 731 SECOND AVENUE LYNDHURST, NJ 731 SECOND AVE.	07071	303400 327300 630700	1403308	1403308 00 1403308	325416 325416 650832	358578 393898 752476	350800 350800 701600

8578100

19086276

00

50000

19036276

8854792

10181484

9518000

Block No. Lot No. Qualification Account No.	Land Dimensions Building Description Additional Lots Acreage	Prop. Class	Owner's Name Address City State Property Location	Billing Code Zip Code	Land Improvement Exemption Net Total	2025 Property Tax Special Dist	2025 Total Tax Deduction Net Tax	Amt.Billed 2025 1st Q 2nd Q Total	2nd Half 2025 3rd Q 4th Q Total	Preliminary 2026 Tax 1st Q 2nd Q Total
45 24 00118600	37X119 2SFB .1011	2	ABDELNOOR, ROMANY 727 2ND AVE LYNDHURST, NJ 727 SECOND AVE.	07071	303400 436500 739900	1646278	1646278 00 1646278	381738 381738 763476	420684 462118 882802	411600 411600 823200
45 25.01 00118700	37X119 2SF .1011	2	MARA, FRANK J 2308 HUNTERS COURT TOMS RIVER, NJ 725 SECOND AVE	08755	304300 179700 484000	1076900	1076900 00 1076900	249799 249798 499597	275100 302203 577303	269200 269200 538400
45 25.02 00118800	38X119 2SF .1038	2	MARA, FRANK J. 2308 HUNTERS COURT TOMS RIVER, NJ 723 SECOND AVE	08755 00660	304300 293400 597700	1329883	1329883 00 1329883	309198 309197 618395	339008 372480 711488	332500 332500 665000
45 26 00118900	50X119 2SF .1366	2	KRAFT, JAMES & SUSAN 719 SECOND AVE LYNDHURST, NJ 719 SECOND AVE	07071	318200 168200 486400	1082240	1082240 00 1082240	251103 251102 502205	276399 303636 580035	270600 270600 541200
45 27 00119000	50X119 2SF .1366	2	MABASA, DARRYL & NITA 715 SECOND AVE LYNDHURST, NJ 715 SECOND AVE	07071	302200 228600 530800	1181030	1181030 00 1181030	274049 274048 548097	301604 331329 632933	295300 295300 590600
45 28 00119100	50X119 2SF .1366	2	PFEIFER, DANIEL & ANGELA 711 SECOND AVE LYNDHURST, NJ 711 SECOND AVE	07071	318200 154800 473000	1052425	1052425 00 1052425	244167 244166 488333	268802 295290 564092	263100 263100 526200
45 29 00119200	56X116 2SFG .1491	2	CIRNE, MARIA 705 SECOND AVE LYNDHURST, NJ 705 SECOND AVE	07071	317500 358200 675700	1503433	1503433 00 1503433	349666 349666 699332	383131 420970 804101	375900 375900 751800
45 30 00119300	56X105 1SB .1350	2	SALEH, MEDHAT 142 SUMMIT AVE LYNDHURST, NJ 142 SUMMIT AVE	07071	315000 343400 658400	1464940	1464940 00 1464940	338662 338662 677324	375373 412243 787616	366200 366200 732400
46 1 00119400	30X130 1SB .0895	2	GOUVEIA, NUNO & MARIA DANTAS 700 SECOND AVE LYNDHURST, NJ 700 SECOND AVE	07071	300300 173300 473600	1053760	1053760 00 1053760	244897 244896 489793	268723 295244 563967	263400 263400 526800
46 2 00119500	51X121 2SFG .1417	2	GRANADOS, ROY M & MONCADA, LUZ A 154 SUMMIT AVENUE LYNDHURST, NJ 154 SUMMIT AVENUE	07071	319100 362800 681900	1517228	1517228 00 1517228	351961 351960 703921	387560 425747 813307	379300 379300 758600
46 3 00119600	51X111 1.5SF .1300	2	VOLPE, GAIL MARIE 158 SUMMIT AVE. LYNDHURST, NJ 158 SUMMIT AVE	07071	315500 274700 590200	1313195	1313195 00 1313195	304609 304608 609217	335464 368514 703978	328300 328300 656600
46 4 00119700	30X100 2SF .0689	2	BIDDESCOMB III, JOHN R 710 SECOND AVE LYNDHURST, NJ 710 SECOND AVE	07071	281500 211700 493200	1097370	1097370 00 1097370	254388 254388 508776	280488 308106 588594	274300 274300 548600
46 5 00119800	45X100 1SAL .1033	2	LIND, ERNEST J & PHYLLIS M 714 SECOND AVE LYNDHURST, NJ 714 SECOND AVE	07071 00672	304000 116400 420400	935390	935390 00 935390	213659 213658 427317	242266 265807 508073	233800 233800 467600
46 6 00119900	50X100 2SF .1148	2	OLIVEIRA, PETERSON 10407 SPRUCE PINE CT FORT MYERS, FL 716 SECOND AVE	33913	311500 347200 658700	1465608	1465608 00 1465608	339914 339914 679828	374446 411334 785780	366400 366400 732800

7963900

17719680

00

00

17719680

8215611

9504069

8859800

Block No. Lot No. Qualification Account No.	Land Dimensions Building Description Additional Lots Acreage	Prop. Class	Owner's Name Address City State Property Location	Billing Code Zip Code	Land Improvement Exemption Net Total	2025 Property Tax Special Dist	2025 Total Tax Deduction Net Tax	Amt.Billed 2025 1st Q 2nd Q Total	2nd Half 2025 3rd Q 4th Q Total	Preliminary 2026 Tax 1st Q 2nd Q Total
46 7.01 00120000	37X100 IRR 2SF .0000	2	TIRONE,GINA 720 SECOND AVENUE LYNDHURST,N J 720 SECOND AVENUE	00660 07071	295200 278400 573600	1276260	1276260 00	296995 296994	325075 357196	319100 319100
46 7.02 00120100	35X100 IRR 2SMB .0000	2	RENTE, LOUIS R & BARBARA J 724 SECOND AVE LYNDHURST, NJ 724 SECOND AVE	00660 07071	290300 131500 421800	938505	938505 00	217622 217622	239820 263441	234600 234600
46 8 00120200	40X100 2SAL .0918	2	ALASALVAR, ZAFER & ABDULLAH 726 SECOND AVE LYNDHURST, NJ 726 SECOND AVE	07071	296500 243300 539800	1201055	1201055 00	279524 279524	305889 336118	300300 300300
46 9 00120300	35X100 1.5SM .0803	2	NEGRON III, REGINO 730 SECOND AVE LYNDHURST, NJ 730 SECOND AVE	07071	289000 58600 347600	773410	773410 00	179396 179396	197576 217042	193400 193400
46 10 00120400	50X100 1SCBS .1148	2	LC SUMMIT LLC 275 LIVINGSTON AVENUE LYNDHURST, NJ 734 SECOND AVE	07071	311500 644700 956200	2127545	2127545 00	495060 495060	541939 595486	531900 531900
46 11 00120500	50X100 2SM .1148	2	ARDIZZONE, ALFRED P & GAYLE 738 SECOND AVE LYNDHURST, NJ 738 SECOND AVE	07071	311500 349000 660500	1469613	1469613 00	340853 340852	375460 412448	367400 367400
46 12 00120600	37X100 2SF .0849	2	SEC OF HOUSING & URBAN DEVELOPMENT 14002 E 21ST ST #300 TULSA, OK 740 SECOND AVE	74134	292800 403400 696200	1549045	1549045 00	359157 359157	395872 434859	387300 387300
46 13 00120700	37X100 2SAL .0849	2	MORIANO, MARIO 744 SECOND AVENUE LYNDHURST, NJ 744 SECOND AVE	07071	292800 424400 717200	1595770	1595770 00	369379 369378	408425 448588	398900 398900
46 14 00120800	38X100 2SCBSALG .0872	2	ONALAN, SERA N 746 SECOND AVENUE LYNDHURST, NJ 746 SECOND AVE	07071	293500 131900 425400	946515	946515 00	219552 219551	241795 265617	236600 236600
46 15 00120900	89X108 1SMG .2207	2	COPPOLA, CAROLINE (CAROLYN) 716 WILLIAM STREET HARRISON, NJ 153 ORIENT WAY	07029	311400 249000 560400	1246890	1246890 00	289381 289380	318374 349755	311700 311700
46 16.01 00121000	44X70 IRR 2SF .0000	2	FAZIOLA JR (ETAL), JOHN 24 MEADOWBROOK LANE CEDAR GROVE, NJ 159 ORIENT WAY	00045 07009	271900 295800 567700	1263133	1263133 00	292927 292926	322744 354536	315800 315800
46 16.02 00121100	37X81 IRR 2SBM .0000	2	CASARES, KENNY & SILVA, ALEXANDRA 163 ORIENT WAY LYNDHURST, NJ 163 ORIENT WAY	07071	261700 294300 556000	1237100	1237100 00	298716 298715	304267 335402	309300 309300
46 17 00121200	55X85 2SF .1073	2	LEUNG, FELIX & SHIORI 749 NEW YORK AVE LYNDHURST, NJ 749 NEW YORK AVE	07071	311900 219600 531500	1182588 v1	1182588 -25000	267903 267902	296010 325773	289400 289400
46 18 00121300	38X82 1SF .0715	2	DORANDO,JOSEPH T 756 NEW YORK AVE LYNDHURST, N.J. 756 NEW YORK AVE	07071	283200 93200 376400	837490	837490 00	194207 194206	214000 235077	209400 209400

7930300

17644919

00

25000

17619919

8201335

9418584

8810200



Block No. Lot No. Qualification Account No.	Land Dimensions Building Description Additional Lots Acreage	Prop. Class	Owner's Name Address City State Property Location	Billing Code Zip Code	Land Improvement Exemption Net Total	2025 Property Tax Special Dist	2025 Total Tax Deduction Net Tax	Amt.Billed 2025 1st Q 2nd Q Total	2nd Half 2025 3rd Q 4th Q Total	Preliminary 2026 Tax 1st Q 2nd Q Total
46 19 00121400	75X82 2SBG .1412	2	COSTA, BRYAN FELIPE 754 NEW YORK AVE LYNDHURST, NJ 754 NEW YORK AVE	07071	318500 223300 541800	1205505	1205505 00 1205505	285157 285156 570313	302426 332766 635192	301400 301400 602800
46 20 00121500	50X83 2SM .0953	2	IVERSON, CHARLENE A 733 NEW YORK AVE LYNDHURST, NJ 733 NEW YORK AVE	07071	297200 212400 509600	1133860	1133860 00 1133860	263775 263775 527550	288886 317424 606310	283500 283500 567000
46 21.01 00121600	50X84 2SM .0964	2	VILA, FRANCISCO & MARIA 60 CARNEER AVENUE RUTHERFORD, NJ 731 NEW YORK AVE	07070	299500 363700 663200	1475620	1475620 00 1475620	342887 342886 685773	376354 413493 789847	368900 368900 737800
46 21.02 00121700	50X84 2SF .0964	2	SINGH, PARAMJIT & PARHAR, JASPREET K 727 NEW YORK AVE LYNDHURST, NJ 727 NEW YORK AVE	07071	299900 342400 642300	1429118	1429118 00 1429118	332352 332352 664704	364223 400191 764414	357300 357300 714600
46 22.01 00121800	62X85 2SMB .1210	2	DA SILVA, RICARDO & SONIA CARDOSO- 723 NEW YORK AVE LYNDHURST, NJ 723 NEW YORK AVE	07071	313800 390400 704200	1566845	1566845 00 1566845	364425 364424 728849	399281 438715 837996	391700 391700 783400
46 23 00121900	62X86 2SMB .1224	2	FERREIRA, LUIS 719 NEW YORK AVE LYNDHURST, NJ 719 NEW YORK AVE	07071	298400 366100 664500	1478513	1478513 00 1478513	343877 343877 687754	376774 413985 790759	369600 369600 739200
46 24 00122000	75X86 2SALB .1481	2	DE FRINO, JANET & DE FRINO, G. 715 NEW YORK AVE LYNDHURST, NJ 715 NEW YORK AVE	07071	320900 377800 698700	1554608	1554608 00 1554608	361974 361973 723947	395767 434894 830661	388700 388700 777400
46 25 00122100	25X87 IRR 1.5SBM .0000	2	AGUAS, FRANK L & GLORIA M 701 NEW YORK AVENUE LYNDHURST, NJ 701 NEW YORK AVE	07071	301200 204600 505800	1125405	1125405 00 1125405	261846 261845 523691	286695 315019 601714	281400 281400 562800
46 26 00122200	54X74 2SM .0917	2	CARBONE, DOMINICK C & CATHERINE M 98 KNOLL TERR WEST CALDWELL, NJ 162 SUMMIT AVENUE	07006	293300 223900 517200	1150770	1150770 00 1150770	266643 266643 533286	294261 323223 617484	287700 287700 575400
47 1 00122300	X S .0000	15E	HILLSIDE CEMETERY 742 RUTHERFORD AVENUE LYNDHURST, NJ 2 ORIENT WAY	07071	*EXEMPT*	00	00 00 00	00 00 00	00 00 00	00 00 00
48 1 00122400	X 1SCBS .0000	15F	PASSAIC RIVER COALITION 246 MADISONVILLE RD BASKING RIDGE, NJ 229 RIVERSIDE AVE	07920	*EXEMPT*	00	00 00 00	00 00 00	00 00 00	00 00 00
48 2 00122500	X 1SCB, 2SCB .0000	15C	TOWNSHIP OF LYNDHURST VALLEY BROOK AVE LYNDHURST, N.J. RIVERSIDE AVE	07071	*EXEMPT*	00	00 00 00	00 00 00	00 00 00	00 00 00
48 3 00122600	X 1SCB, BCB .0000	15C	BERGEN CTY PARK COMM. COURT HOUSE RM10 HACKENSACK, N.J. RIVERSIDE AVE	07601	*EXEMPT*	00	00 00 00	00 00 00	00 00 00	00 00 00
48 4 00122700	140X108 .3471	4A	AMARAL PROPERTIES LLC 295 PARK AVE LYNDHURST, NJ RIVERSIDE AVENUE	07071	772100 28700 800800	1781780	1781780 00 1781780	417461 417461 834922	451007 495851 946858	445400 445400 890800

6248100

13902024

00

00

13902024

6480789

7421235

6951200

Block No. Lot No. Qualification Account No.	Land Dimensions Building Description Additional Lots Acreage	Prop. Class	Owner's Name Address City State Property Location	Billing Code Zip Code	Land Improvement Exemption Net Total	2025 Property Tax Special Dist	2025 Total Tax Deduction Net Tax	Amt.Billed 2025 1st Q 2nd Q Total	2nd Half 2025 3rd Q 4th Q Total	Preliminary 2026 Tax 1st Q 2nd Q Total
48 5 00122800	X 1SB .0000	4A	CITY OF JERSEY CITY, J.C.DIV.OF WTR 555 ROUTE 440 JERSEY CITY, N.J. PASSAIC RIVER	00111 07305	534000 16000 550000	1223750	1223750 00 1223750	286617 286616 573233	309859 340658 650517	305900 305900 611800
48 6 00122900	X .0000	15C	BERGEN COUNTY PARK COMM COURT HOUSE ROOM 10 HACKENSACK N J RIVERSIDE AVE	07601	*EXEMPT*	00	00 00 00	00 00 00	00 00 00	00 00 00
48 7 00123000	60X110 2SMG .1515	2	BARRERO, HELLEN A & WILSON L 439 RIVERSIDE AVE LYNDHURST, NJ 439 RIVERSIDE AVE	07071	262500 320500 583000	1297175	1297175 00 1297175	294761 294760 589521	337503 370151 707654	324300 324300 648600
48 8 00123100	50X113 2SF2G .1297	2	ALERS,LIZBETH 441 RIVERSIDE AVE LYNDHURST, NJ 441 RIVERSIDE AVENUE	07071	256500 444800 701300	1560393	1560393 00 1560393	362026 362025 724051	398535 437807 836342	390100 390100 780200
48 9 00123200	53X121 2SF .1472	2	MA, YANHONG 126 HUMBOLDT STREET EAST RUTHERFORD, NJ 445 RIVERSIDE AVE	07073	261000 208400 469400	1044415	1044415 00 1044415	242394 242393 484787	266671 292957 559628	261100 261100 522200
48 10 00123300	35X125 1.5SFG .1004	2	MKCULLOK, LISANDRA 447 RIVERSIDE AVE LYNDHURST, NJ 447 RIVERSIDE AVE	07071	243800 166900 410700	913808	913808 00 913808	212042 212042 424084	233362 256362 489724	228500 228500 457000
48 11 00123400	35X123 1.5SM2G .0988	2	ARCIAL,BORIS 451 RIVERSIDE AVE LYNDHURST, NJ 451 RIVERSIDE AVE	07071	242600 193100 435700	969433	969433 00 969433	224871 224871 449742	247646 272045 519691	242400 242400 484800
48 12 00123500	35X121 2SM2G .0972	2	CORNWELL, DAVID & MENDOZA, MELISSA 455 RIVERSIDE AVE LYNDHURST, NJ 455 RIVERSIDE AVE	07071	242600 200800 443400	986565	986565 00 986565	218352 218352 436704	262516 287345 549861	246600 246600 493200
48 13 00123600	35X123 2SFG .0988	2	VELASCO, SANTOS M & RODRIGUEZ,HELEN 457 RIVERSIDE AVE LYNDHURST, NJ 457 RIVERSIDE AVE	07071	243100 401900 645000	1435125	1435125 00 1435125	333813 333812 667625	365690 401810 767500	358800 358800 717600
48 14 00123700	45X130 1.SMG .1343	2	BROWN, MICHAEL & BROWN, VALENTINA 459 RIVERSIDE AVENUE LYNDHURST, NJ 459 RIVERSIDE AVE	07071	257700 109000 366700	815908 v1	815908 -25000 790908	182794 182794 365588	202392 222928 425320	197700 197700 395400
48 15 00123800	75X138 1SFG .2376	2	TRACY,HEATHER M & TRACY, HOLLY M 461 RIVERSIDE AVE LYNDHURST, NJ 461 RIVERSIDE AVE	07071	271900 317200 589100	1310748	1310748 00 1310748	298559 298559 597118	340320 373310 713630	327700 327700 655400
48 16 00123900	72X145 1SCBS .2397	4B	LYNDHURST RIVERSIDE REALTY LLC 111 PARK AVENUE LYNDHURST, NJ 473 RIVERSIDE AVENUE	07071	572200 77800 650000	1446250	1446250 00 1446250	387631 387631 775262	317294 353694 670988	361600 361600 723200
48 17 00124000	103X147 2SCBS .3476	4A	KLM GROUP LLC 483 RIVERSIDE AVE LYNDHURST, NJ 483 RIVERSIDE AVE	07071	832800 605800 1438600	3200885	3200885 00 3200885	719566 719566 1439132	840596 921157 1761753	800200 800200 1600400
49 1 00124100	75X175 IRR .0000	4A	310 RIVERSIDE AVENUE, LLC 310 RIVERSIDE AVENUE LYNDHURST, NJ 110 VALLEY BRK AVE	07071	737000 24900 761900	1695228	1695228 00 1695228	397175 397174 794349	429106 471773 900879	423800 423800 847600

8044800

17899683

00

25000

17874683

8321196

9553487

8937400

Block No. Lot No. Qualification Account No.	Land Dimensions Building Description Additional Lots Acreage	Prop. Class	Owner's Name Address City State Property Location	Billing Code Zip Code	Land Improvement Exemption Net Total	2025 Property Tax Special Dist	2025 Total Tax Deduction Net Tax	Amt.Billed 2025 1st Q 2nd Q Total	2nd Half 2025 3rd Q 4th Q Total	Preliminary 2026 Tax 1st Q 2nd Q Total
49 2 00124200	34X125 2SAL .0976	2	MEJIA, OSCAR RENE & ESCOBAR, IVETTE 116 VALLEY BROOK AVE LYNDHURST, NJ 116 VALLEY BRK AVE	07071	199900 223900 423800	942955	942955 00	218561 218561 437122	241050 264783 505833	235700 235700 471400
49 3 00124300	35X125 2SF .1004	2	PLARRE (ETAL), DOLORES L 120 VALLEY BROOK AVE LYNDHURST, NJ 120 VALLEY BRK AVE	07071	212100 200300 412400	917590	917590 00	212668 212668 425336	234580 257674 492254	229400 229400 458800
49 4 00124400	34X125 2SF .0976	2	CAPORALE (ETAL), CHRISTOPHER M 124 VALLEY BROOK AVE LYNDHURST, NJ 124 VALLEY BRK AVE	07071	210400 226600 437000	972325	972325 00	225393 225392 450785	248534 273006 521540	243100 243100 486200
49 5 00124500	52X125 2SFG .1492	2	MARTINEZ, ANTONIO & ELIZABETH 126 VALLEY BROOK AVE. LYNDHURST, NJ 126 VALLEY BRK AVE	00597 07071	230300 260100 490400	1091140	1091140 00	254545 254544 509089	277295 304756 582051	272800 272800 545600
49 6 00124600	34X150 2SFG .1171	2	ROJAS, STEPHANIE & DENISE ANAJELLY 309 WATSON AVE LYNDHURST, NJ 309 WATSON AVE	07071	233400 210100 443500	986788	986788 00	228782 228782 457564	252194 277030 529224	246700 246700 493400
49 7 00124700	38X150 2SM2G .1309	2	KUPPER, DONALD F. & MARY THERESE 311 WATSON AVENUE LYNDHURST, N. J. 311 WATSON AVE	07071	238900 216900 455800	1014155	1014155 00	238482 238482 476964	255833 281358 537191	253500 253500 507000
49 8 00124800	36X150 2SFG .1240	2	SANTELLI, MARY LOU 315 WATSON AVE LYNDHURST, NJ 315 WATSON AVE	07071	247800 196600 444400	988790	988790 00	229304 229303 458607	252649 277534 530183	247200 247200 494400
49 9 00124900	36X150 2SFG .1240	2	TOMKO, DONALD & PATRICIA 317 WATSON AVENUE LYNDHURST, NJ 317 WATSON AVE	00660 07071	247800 180200 428000	952300	952300 00	220647 220647 441294	243519 267487 511006	238100 238100 476200
49 10 00125000	35X150 2SFG .1205	2	MCNAMARA (ETAL), PATRICK J 164 FOREST AVE LYNDHURST, NJ 319 WATSON AVE	07071	246800 230600 477400	1062215	1062215 00	246826 246826 493652	270915 297648 568563	265600 265600 531200
49 11 00125100	35X150 2SMG .1205	2	323 WATSON AVE 323 WATSON AVE LYNDHURST, NJ 323 WATSON AVE	07071	246800 196000 442800	985230	985230 00	228470 228469 456939	251747 276544 528291	246300 246300 492600
49 12 00125200	36X150 2SFG .1240	2	MC MULLIN, RICHARD & LAURA 325 WATSON AVE LYNDHURST, N J 325 WATSON AVE	02014 07071	247800 183300 431100	959198	959198 00	223098 223098 446196	244430 268572 513002	239800 239800 479600
49 13 00125300	35X150 2SMG .1205	2	DOUGHERTY, RYAN & BRITTANY 329 WATSON AVENUE LYNDHURST, NJ 329 WATSON AVE	07071	246800 226100 472900	1052203	1052203 00	244010 244010 488020	268850 295333 564183	263100 263100 526200
49 14 00125400	35X222 2SFG .1784	2	ACUNA, ISIDRO & AZUCENA PAUTA 331 WATSON AVE LYNDHURST, NJ 331 WATSON AVE	00660 07071	263700 197900 461600	1027060	1027060 00	238274 238273 476547	262332 288181 550513	256800 256800 513600
49 15 00125500	34X150 2SFG .1171	2	WALBORN, RONALD C & WANDA F 335 WATSON AVENUE LYNDHURST, NJ 335 WATSON AVE	07071	246200 253200 499400	1111165	1111165 00	253606 253605 507211	287994 315960 603954	277800 277800 555600

6320500

14063114

00

00

14063114

6525326

7537788

7031800

Block No. Lot No. Qualification Account No.	Land Dimensions Building Description Additional Lots Acreage	Prop. Class	Owner's Name Address City State Property Location	Billing Code Zip Code	Land Improvement Exemption Net Total	2025 Property Tax Special Dist	2025 Total Tax Deduction Net Tax	Amt.Billed 2025 1st Q 2nd Q Total	2nd Half 2025 3rd Q 4th Q Total	Preliminary 2026 Tax 1st Q 2nd Q Total
49 16 00125600	35X150 2SFG .1205	2	WOJDAT, EDYTA 337 WATSON AVE LYNDHURST, NJ 337 WATSON AVE	07071	246800 336400 583200	1297620	1297620 00 1297620	300906 300905 601811	331575 364234 695809	324400 324400 648800
49 17 00125700	34X150 2SMG .1171	2	CONNORS, RAYMOND & JACQUELINE K 341 WATSON AVE LYNDHURST, NJ 341 WATSON AVE	01175 07071	245700 203700 449400	999915	999915 00 999915	232798 232797 465595	254577 279743 534320	250000 250000 500000
49 18 00125800	33X125 2SF2G .0947	2	DISBROW, CARMINE K & ELAINE 127 FERN AVE LYNDHURST, NJ 127 FERN AVE	07071	231900 236500 468400	1042190	1042190 00 1042190	241611 241611 483222	266369 292599 558968	260500 260500 521000
49 19 00125900	33X125 2SM .0947	2	MEZZINA, JERRY & MARGARET A. 125 FERN AVE. LYNDHURST, NJ 125 FERN AVE	00597 07071	231900 176200 408100	908023	908023 00 908023	210478 210478 420956	232107 254960 487067	227000 227000 454000
49 20 00126000	33X125 2SFG .0947	2	BARNETT, JAMES & SARAI 121 FERN AVE LYNDHURST, NJ 121 FERN AVE	07071	232500 153300 385800	858405	858405 00 858405	199005 199004 398009	219396 241000 460396	214600 214600 429200
49 21 00126100	33X125 2SMG .0947	2	ZUBAIR, ATIR 119 FERN AVENUE LYNDHURST, NJ 119 FERN AVE	07071	231900 179800 411700	916033	916033 00 916033	212877 212876 425753	233612 256668 490280	229000 229000 458000
49 22 00126200	33X125 2SFG .0947	2	ECKERT, JOSEPH P & LAURIE 115 FERN AVENUE LYNDHURST, NJ 115 FERN AVE	07071	231900 211900 443800	987455	987455 00 987455	228939 228938 457877	252363 277215 529578	246900 246900 493800
49 23 00126300	.66X125 2SFG .0000	1	UNKNOWN FERN AVENUE LYNDHURST, NJ FERN AVENUE	07071	300 0 300	668	668 00 668	157 156 313	169 186 355	200 200 400
49 24 00126300	39X125 2SFG .1119	2	DITTAMO, MARK 113 FERN AVE LYNDHURST, NJ 113 FERN AVE	07071	243100 153800 396900	883103	883103 00 883103	204793 204793 409586	225645 247872 473517	220800 220800 441600
49 25 00126400	34X125 2SFB .0976	2	BRADLEY, WILLIAM T. & MARLENE 109 FERN AVENUE LYNDHURST, N J 109 FERN AVE	07071	233800 214700 448500	997913	997913 00 997913	231338 231337 462675	255061 280177 535238	249500 249500 499000
49 26 00126500	34X125 2SFG .0976	2	HAXHAJ, ARTA & DACI, BEKIM 107 FERN AVENUE LYNDHURST, NJ 107 FERN AVE	07071	233800 498700 732500	1629813	1629813 00 1629813	379183 379183 758366	415214 456233 871447	407500 407500 815000
49 27 00126600	37X125 2SF .1062	2	CLAPP, LOUISE M 105 FERN AVENUE LYNDHRUST, NJ 105 FERN AVE	07071	240200 152500 392700	873758 W1	873758 -25000 848758	196353 196353 392706	217030 239022 456052	212200 212200 424400
49 28 00126700	40X125 2SALF .1148	2	MATEO, REBECCA NATHALIE 101 FERN AVENUE LYNDHURST, NJ 101 FERN AVENUE	07071	245000 323400 568400	1264690	1264690 00 1264690	293240 293239 586479	323191 355020 678211	316200 316200 632400
49 29 00126800	35X65 2SFG .0522	2	HJ 334 RIVERSIDE AVENUE LLC 80 IVY STREET KEARNY, NJ RIVERSIDE AVE REAR	07032	30700 1700 32400	72090	72090 00 72090	16897 16896 33793	18242 20055 38297	18000 18000 36000

5722100

12731676

00

25000

12706676

5897141

6809535

6353600



Block No. Lot No. Qualification Account No.	Land Dimensions Building Description Additional Lots Acreage	Prop. Class	Owner's Name Address City State Property Location	Billing Code Zip Code	Land Improvement Exemption Net Total	2025 Property Tax Special Dist	2025 Total Tax Deduction Net Tax	Amt.Billed 2025 1st Q 2nd Q Total	2nd Half 2025 3rd Q 4th Q Total	Preliminary 2026 Tax 1st Q 2nd Q Total
49 30 00126900	35X133 2SFG .1069	2	YANG, LULING & LI, TAO 336 RIVERSIDE AVENUE LYNDHURST, NJ 336 RIVERSIDE AVE	07071	216100 262000 478100	1063773	1063773 00 1063773	249642 249642 499284	268858 295631 564489	265900 265900 531800
49 31 00127000	35X197 2SFG .1583	2	HJ 334 RIVERSIDE AVE LLC 695 MT. PROSPECT AVENUE NEWARK, NJ 334 RIVERSIDE AVENUE	07104	232600 359500 592100	1317423	1317423 00 1317423	306329 306329 612658	335804 368961 704765	329400 329400 658800
49 32 00127100	35X197 2SFG .1583	2	WUSYK, STNALEY & LAURA 332 RIVERSIDE AVE LYNDHURST, NJ 332 RIVERSIDE AVE	07071	232500 155700 388200	863745	863745 00 863745	201039 201038 402077	219965 241703 461668	215900 215900 431800
49 33 00127200	45X125 2SFG .1291	2	INTRIAGO PISCO KLEBER M 330 RIVERSIDE AVENUE LYNDHURST, NJ 330 RIVERSIDE AVE	07071	224900 179400 404300	899568	899568 00 899568	208600 208600 417200	229864 252504 482368	224900 224900 449800
49 34.02 00127300	50X125 2SF .1435	2	PEREZ, JAIME R & KRYSTEN M 143 E. RIDGEWOOD #463 RIDGEWOOD, NJ 328 RIVERSIDE AVE	07451	228400 312800 541200	1204170	1204170 00 1204170	280098 280098 560196	306834 337140 643974	301000 301000 602000
49 35 00127400	74X194 IRR 2SM5G .0000	2	YESILYURT, TURGUT Z 324 RIVERSIDE AVENUE LYNDHURST, NJ 324 RIVERSIDE AVE	07071	307600 1020100 1327700	2954133	2954133 00 2954133	691822 691822 1383644	748069 822420 1570489	738500 738500 1477000
49 36 00127500	100X192 2SCBF .4408	15D	MASONIC CLUB OF LYNDHURST 316 RIVERSIDE AVE. LYNDHURST, N J 316 RIVERSIDE AVE	07071	*EXEMPT*	00	00 00 00	00 00 00	00 00 00	00 00 00
49 37 00127600	110X175 1SCB .4419	4A	310 RIVERSIDE AVENUE LLC 310 RIVERSIDE AVENUE LYNDHURST, NJ 310 RIVERSIDE AVENUE	07071	965000 236300 1201300	2672893	2672893 00 2672893	610260 610259 1220519	692551 759823 1452374	668200 668200 1336400
50 1 00127700	53X144 2SAL .1752	2	PANG, JIARUI & WEI, XUE 270 PARK AVENUE LYNDHURST, NJ 270 PARK AVE	07071	237300 197600 434900	967653	967653 00 967653	224506 224506 449012	247143 271498 518641	241900 241900 483800
50 2 00127800	37X97 2SALG .0824	2	PODOLSKI, RICHARD J. & KATHLEEN F. 274 PARK AVE LYNDHURST, NJ 274 PARK AVE	07071	213100 167800 380900	847503	847503 00 847503	196397 196397 392794	216689 238020 454709	211900 211900 423800
50 3 00127900	36X114 2SF .0942	2	ALBECKER, ROBERT & VALERIE 276 PARK AVE LYNDHURST, NJ 276 PARK AVE	07071	220900 158200 379100	843498	843498 00 843498	195511 195510 391021	215624 236853 452477	210900 210900 421800
50 4 00128000	36X130 2SF3G .1074	2	SINGH, GURPREET KAUR 280 PARK AVE LYNDHURST, NJ 280 PARK AVE	07071	229900 185300 415200	923820	923820 00 923820	214233 214232 428465	236052 259303 495355	231000 231000 462000
50 5 00128100	68X50 2SMG .0781	2	SNIEZEK, BOGUMILA 283 WATSON AVE LYNDHURST, NJ 283 WATSON AVE	07071	221000 331800 552800	1229980	1229980 00 1229980	285000 285000 570000	314512 345468 659980	307500 307500 615000
50 6 00128200	37X100 2SMG .0849	2	CIARLANDINI, SUZANNE 287 WATSON AVE LYNDHURST, NJ 287 WATSON AVE	07071	226300 160100 386400	859740	859740 00 859740	199266 199265 398531	219786 241423 461209	214900 214900 429800

7482200

16647899

00

00

16647899

7725401

8922498

8323800

Block No. Lot No. Qualification Account No.	Land Dimensions Building Description Additional Lots Acreage	Prop. Class	Owner's Name Address City State Property Location	Billing Code Zip Code	Land Improvement Exemption Net Total	2025 Property Tax Special Dist	2025 Total Tax Deduction Net Tax	Amt.Billed 2025 1st Q 2nd Q Total	2nd Half 2025 3rd Q 4th Q Total	Preliminary 2026 Tax 1st Q 2nd Q Total
50 7 00128300	37X100 2SMG .0849	2	OERTEL, KRISTY SAVINO 291 WATSON AVE LYNDHURST, NJ 291 WATSON AVE	07071	226300 169800 396100	881323	881323 00	204272 204271	225299 247481	220300 220300
50 8 00128400	11X125 IRR 1.5SMG .0000	2	SCOTT, RAYMOND & EVA 295 WATSON AVE LYNDHURST, N J 295 WATSON AVE	07071	234600 297100 531700	1183033 W1	1183033 -25000 1158033	268059 268059	296070 325845	289500 289500
50 9 00128500	54X125 1SCB .1550	4A	SHIV-SAM CO., L.L.C. 17 CANDICE WAY EAST HANOVER, NJ 119 VALLEY BRK AVE	07936	257300 461400 718700	1599108	1599108 00	362234 362234	417196 457444	399800 399800
50 10 00128600	68X125 IRR 2SF .0000	2	KOS, SYLWESTER & WIOLETTA 115 VALLEY BROOK AVE LYNDHURST, N J 115 VALLEY BRK AVE	07071	230900 254700 485600	1080460	1080460 00	250581 250581	276052 303246	270100 270100
50 11 00128700	38X100 2SFG .0872	2	ZICCARDI, SUSAN C 111 VALLEY BROOK AVE LYNDHURST, NJ 111 VALLEY BRK AVE	07071	204300 192200 396500	882213	882213 00	204533 204532	225472 247676	220600 220600
50 12 00128800	35X100 2SF .0803	2	RAHMAN, MOHAMMAD 109 VALLEY BROOK AVE LYNDHURST, NJ 109 VALLEY BRK AVE	07071	204300 180500 384800	856180	856180 00	198483 198483	218833 240381	214000 214000
50 13 00128900	100X49 .1125	15C	TOWNSHIP OF LYNDHURST VALLEY BROOK AVE. LYNDHURST, N.J. 105-107 VALLEY BRK AVE	07071	*EXEMPT*	00	00 00 00	00 00 00	00 00 00	00 00 00
50 14 00129000	36X115 2SFG .0950	2	ANDREOLI, ALEXANDRIA 296 PARK AVE LYNDHURST, NJ 296 PARK AVE	07071	209700 262200 471900	1049978	1049978 00	243332 243332	268444 294870	262500 262500
50 15 00129100	35X117 2SFG .0940	2	RSETIVO, JOSEPH & MARIA 294 PARK AVENUE LYNDHURST, NJ 294 PARK AVE	07071	209800 136400 346200	770295	770295 00	178614 178614	196840 216227	192600 192600
50 16 00129200	35X100 2SFG .0803	2	REGENSBURG, ALEC 292 PARK AVE LYNDHURST, NJ 292 PARK AVE	07071	199800 191500 391300	870643	870643 00	201769 201768	222597 244509	217700 217700
50 17 00129300	43X82 2SF .0809	2	MCMAHON, KULLEN 288 PARK AVE LYNDHURST, NJ 288 PARK AVE	07071	203600 193600 397200	883770	883770 00	204793 204793	225971 248213	220900 220900
50 18 00129400	32X114 2SF .0837	2	ACCURSO, SALGUERO JESSICA ETAL 284 PARK AVE LYNDHURST, NJ 284 PARK AVE	07071	202800 210800 413600	920260	920260 00	213294 213293	235256 258417	230100 230100
50 19 00129500	36X98 2SMG .0810	2	PEARSON, MICHAEL & CHARLENE 282 PARK AVE. LYNDHURST, NJ 282 PARK AVE	07071 00660	202000 151000 353000	785425	785425 00	182004 182003	200825 220593	196400 196400
51 1 00129600	62X102 1SFG .1452	2	VAN WAGNER, MARGUERITE 100 TONTINE AVE LYNDHURST, N J 100 TONTINE AVE	07071	241800 214700 456500	1015713	1015713 00	235614 235614	259461 285024	253900 253900

5743100

12778401

00

25000

12753401

5895159

6858242

6376800

Block No. Lot No. Qualification Account No.	Land Dimensions Building Description Additional Lots Acreage	Prop. Class	Owner's Name Address City State Property Location	Billing Code Zip Code	Land Improvement Exemption Net Total	2025 Property Tax Special Dist	2025 Total Tax Deduction Net Tax	Amt.Billed 2025 1st Q 2nd Q Total	2nd Half 2025 3rd Q 4th Q Total	Preliminary 2026 Tax 1st Q 2nd Q Total
51 2 00129700	35X104 2SF .0836	2	MURRAY, CHRISTOPHER & TEDISHA T. 106 TONTINE AVE LYNDHURST, NJ 106 TONTINE AVE	07071	213700 231200 444900	989903	989903 00	229408 229408	253086 278001	247500 247500
51 3 00129800	35X108 2SALG .0868	2	GUTIERREZ, AUDELENE 110 TONTINE AVE LYNDHURST, NJ 110 TONTINE AVE	07071	215400 405500 620900	1381503	1381503 00	321244 321244	352122 386893	345400 345400
51 4 00129900	35X111 2SFG .0892	2	112 TONTINE AVENUE 112 TONTINE AVE LYNDHURST, NJ 112 TONTINE AVENUE	07071	217200 312600 529800	1178805	1178805 00	274101 274100	300468 330136	294700 294700
51 5 00130000	54X81 2SFG .1004	2	CIMICATA, PAUL & THOMAS 114 TONTINE AVE LYNDHURST, NJ 114 TONTINE AVE	05925 07071	221400 462500 683900	1521678	1521678 00	352743 352742	388947 427246	380400 380400
51 6 00130100	48X119 2SF4G .1311	2	DIMASCIO, THOMAS 273 PARK AVENUE LYNDHURST, NJ 273 PARK AVENUE	01175 07071	230100 480100 710200	1580195	1580195 00	366250 366249	403963 443733	395000 395000
51 7 00130200	39X105 2SFG .0940	2	SARI, ALEXANDER & LAUREANO, JESSICA 269 PARK AVE LYNDHURST, NJ 269 PARK AVENUE	07071	208400 185600 394000	876650	876650 00	203177 203176	224117 246180	219200 219200
51 8 00130300	34X143 2SFG .1116	2	GUILLERMO SEGRA, ANDYIORYS M ETAL 271 PARK AVE LYNDHURST, NJ 271 PARK AVE	07071	220900 261300 482200	1072895	1072895 00	248808 248808	274138 301141	268200 268200
51 9 00130400	34X131 2SFG .1022	2	FOUDA, HASAN & ZALATA, DOAA 275 PARK AVE LYNDHURST, NJ 275 PARK AVE	07071	215000 191700 406700	904908	904908 00	211469 211468	229598 252373	226200 226200
51 10 00130500	34X118 2SFG .0921	2	DELVALLE, JENNIFER L (ETALS) 281 PARK AVENUE LYNDHURST, NJ 281 PARK AVE	07071	209300 203400 412700	918258	918258 00	212877 212876	234697 257808	229600 229600
51 11 00130600	34X106 2SF .0827	2	QOSJA, ARISA & SPAHIU, BARI 283 PARK AVE LYNDHURST, NJ 283 PARK AVE	07071	203500 156300 359800	800555	800555 00	185498 185497	204706 224854	200100 200100
51 12 00130700	34X94 2SFG .0734	2	DRAGER, DENISE R & THEODORE F ETAL 285 PARK AVENUE LYNDHURST, NJ 285 PARK AVE	07071	197700 135600 333300	741593	741593 00	171782 171782	189682 208347	185400 185400
51 13 00130800	39X80 2SALG .0716	2	GOFF, MICHAEL 287 PARK AVENUE LYNDHURST, NJ 287 PARK AVE	07071	196400 199400 395800	880655	880655 00	204011 204011	225234 247399	220200 220200
51 14 00130900	35X141 2SF2G .1133	2	CORDOVA, JULIO C & JACQUELINE E 289 PARK AVE LYNDHURST, NJ 289 PARK AVE	00660 07071	209200 265500 474700	1056208	1056208 00	244897 244896	269916 296499	264100 264100
51 16 00131000	129X185 1SCB .5479	4A	AMARAL PROPERTIES LLC 295 PARK AVE LYNDHURST, NJ 295 PARK AVENUE	07071	623500 1232400 1855900	4129378	4129378 00	928323 928322	1084401 1188332	1032300 1032300

8104800

18033184

00

00

18033184

8309167

9724017

9016600

Block No. Lot No. Qualification Account No.	Land Dimensions Building Description Additional Lots Acreage	Prop. Class	Owner's Name Address City State Property Location	Billing Code Zip Code	Land Improvement Exemption Net Total	2025 Property Tax Special Dist	2025 Total Tax Deduction Net Tax	Amt.Billed 2025 1st Q 2nd Q Total	2nd Half 2025 3rd Q 4th Q Total	Preliminary 2026 Tax 1st Q 2nd Q Total
51 17 00131100	37X87 1.5SFG .0739	2	LENNOX, SCOTT & LENNOX, JOHN D. 284 RIVERSIDE AVE LYNDHURST, NJ 284 RIVERSIDE AVE	07071	187100 108700 295800	658155	658155 00	152539 152539 305078	168256 184821 353077	164500 164500 329000
51 18 00131200	34X100 1.5SM .0781	2	TRENARD, CHRISTOPHER 280 RIVERSIDE AVE LYNDHURST, NJ 280 RIVERSIDE AVE	07071	190200 107300 297500	661938	661938 00	153374 153373 306747	169266 185925 355191	165500 165500 331000
51 19 00131300	34X114 2SFG .0890	2	SENMANY, TOM & MOK 276 RIVERSIDE AVE LYNDHURST, NJ 276 RIVERSIDE AVE	07071	196200 127200 323400	719565	719565 00	166828 166828 333656	183900 202009 385909	179900 179900 359800
51 20 00131400	34X127 2SF .0991	2	MAZZARELLA, PHILIP J & JOAN E 274 RIVERSIDE AVENUE LYNDHURST, N J 274 RIVERSIDE AVE	07071	202100 124700 326800	727130 v1	727130 -25000 702130	169392 169391 338783	172523 190824 363347	175500 175500 351000
51 21 00131500	34X141 2SALG .1101	2	DOMAC, WENDY 270 RIVERSIDE AVE LYNDHURST, NJ 270 RIVERSIDE AVE	07071	208300 206100 414400	922040	922040 00	213815 213815 427630	235602 258808 494410	230500 230500 461000
52 1 00131600	38X102 2SF .0890	2	MCKAY, RYAN & ERICA SPAGNUOLO 200 RIVERSIDE AVE LYNDHURST, NJ 200 RIVERSIDE AVE	07071	204300 131200 335500	746488	746488 00	173973 173972 347945	189878 208665 398543	186600 186600 373200
52 2 00131700	37X104 2SF .0883	2	BERNAL, ROCHELLE ANNE & BERNAL, ROBERT 202 RIVERSIDE AVE LYNDHURST, NJ 202 RIVERSIDE AVE	07071	205400 126000 331400	737365	737365 00	170948 170948 341896	188456 207013 395469	184300 184300 368600
52 3 00131800	45X75 2SF .0775	2	HENNING, KYLE D & LAURA L 110 COURT AVE LYNDHURST, NJ 110 COURT AVE	07071	220600 211900 432500	962313	962313 00	222994 222993 445987	246053 270273 516326	240600 240600 481200
52 4 00131900	45X75 2SFG .0775	2	MARCHESE, MATTHEW 114 COURT AVE LYNDHURST, NJ 114 COURT AVE	07071	220600 155000 375600	835710	835710 00	193685 193685 387370	213653 234687 448340	208900 208900 417800
52 5 00132000	40X125 2SF2G .1148	2	FIGUEROA, JR. DANIEL & EVELYN 116 COURT AVENUE LYNDHURST, NJ 116 COURT AVENUE	07071 R-A	122500 134300 256800	571380 v1	571380 -25000 546380	00 00 00	266000 280380 546380	136600 136600 273200
52 5 00132000	40X125 2SF2G .1148	15F	FIGUEROA JR, DANIEL & EVELYN 116 COURT AVENUE LYNDHURST, NJ 116 COURT AVE	07071	*EXEMPT*	00	00 00 00	257264 257264 514528	-257264 -257264 -514528	00 00 00
52 6 00132100	40X125 2SF .1148	2	CARBONE, NICHOLAS 120 COURT AVE LYNDHURST, NJ 120 COURT AVE	07071	232800 120000 352800	784980 v1	784980 -25000 759980	175806 175806 351612	194306 214062 408368	190000 190000 380000
52 7 00132200	40X125 2SM .1148	2	MITCHELL, JONATHAN P & MELISSA A 122 COURT AVE LYNDHURST, NJ 122 COURT AVE	07071	232800 210200 443000	985675	985675 00	227635 227635 455270	252799 277606 530405	246400 246400 492800
52 8 00132300	54X100 1SFG .1240	2	QUIGLEY, TIMOTHY 211 PEABODY AVENUE LYNDHURST, NJ 211 PEABODY AVE	07071	235400 305000 540400	1202390	1202390 00	278795 278794 557589	307270 337531 644801	300600 300600 601200

4725900

10515129

00

75000

10440129

5114091

5326038

5219800



Block No. Lot No. Qualification Account No.	Land Dimensions Building Description Additional Lots Acreage	Prop. Class	Owner's Name Address City State Property Location	Billing Code Zip Code	Land Improvement Exemption Net Total	2025 Property Tax Special Dist	2025 Total Tax Deduction Net Tax	Amt.Billed 2025 1st Q 2nd Q Total	2nd Half 2025 3rd Q 4th Q Total	Preliminary 2026 Tax 1st Q 2nd Q Total
52 9 00132400	54X100 .1240	2	MUDDAPPA, SRICHARAN R ETAL 217 PEABODY AVE LYNDHURST, NJ 217 PEABODY AVE	07071	235400 417700 653100	1453148	1453148 00 1453148	337985 337984 675969	370303 406876 777179	363300 363300 726600
52 10 00132500	75X100 1SFG .1722	2	CARDACI, BENEDICT J 223 PEABODY AVE LYNDHURST, NJ 223 PEABODY AVE	07071	249400 410500 659900	1468278	1468278 00 1468278	340488 340487 680975	375174 412129 787303	367100 367100 734200
52 11 00132600	55X100 1SAL .1263	2	ROMAN, EFRAIN 227 PEABODY AVENUE LYNDHURST, NJ 227 PEABODY AVE	07071	236100 208800 444900	989903	989903 00 989903	229565 229564 459129	252930 277844 530774	247500 247500 495000
52 12 00132700	40X140 IRR 1SF .0000	2	VLASEVSKI, VANE & PANOVA, SVETLANA 231 PEABODY AVE LYNDHURST, NJ 231 PEABODY AVE	07071	256000 146200 402200	894895	894895 00 894895	207662 207661 415323	228525 251047 479572	223700 223700 447400
52 13 00132800	55X140 1SAL .1768	2	JIANG, QIUFAN & LIN, LIN 237 PEABODY AVE LYNDHURST, NJ 237 PEABODY AVE	07071	250700 346500 597200	1328770	1328770 00 1328770	308207 308206 616413	339457 372900 712357	332200 332200 664400
52 14 00132900	50X100 1.5SF .1148	2	CASSETTA, MARGARET M (ETAL) 241 PEABODY AVENUE LYNDHURST, NJ 241 PEABODY AVE	07071	116400 178500 294900	656153 v1	656153 -25000 631153	145872 145871 291743	161448 177962 339410	157800 157800 315600
52 14 X 14.0000	SEE LOT 14 14.0000	15F	CASSETTA, MARGARET M (ETAL) 241 PEABODY AVE LYNDHURST, NJ 241 PEABODY AVE	07071	*EXEMPT*	00	00 00 00	00 00 00	00 00 00	00 00 00
52 15 00133000	50X100 1SFB .1148	2	PRADO, OSCAR ZURITA 245 PEABODY AVE LYNDHURST, NJ 245 PEABODY AVE	07071	232800 199000 431800	960755	960755 00 960755	222733 222733 445466	245554 269735 515289	240200 240200 480400
52 16 00133100	50X100 1SF .1148	2	NISBET, COLIN & JANORA, DONIELLE 249 PEABODY AVE LYNDHURST, NJ 249 PEABODY AVE	07071	232800 218800 451600	1004810	1004810 00 1004810	232954 232954 465908	256806 282096 538902	251200 251200 502400
52 17 00133200	48X89 .0981	2	RUEDA, MANUEL & MARIANA 255 PEABODY AVENUE LYNDHURST, NJ 255 PEABODY AVE	07071	218400 419000 637400	1418215	1418215 00 1418215	329849 329849 659698	361412 397105 758517	354600 354600 709200
52 18 00133300	48X83 1.5SAL .0915	2	GONZALEZ, JORGE E LOZANO ETAL 252 RIVERSIDE AVENUE LYNDHURST, NJ 252 RIVERSIDE AVE	07071	193400 126200 319600	711110	711110 00 711110	164847 164846 329693	181760 199657 381417	177800 177800 355600
52 19 00133400	50X105 2SAL .1205	2	MITCHELL, RICHARD & DIANE 250 RIVERSIDE AVE LYNDHURST, N J 250 RIVERSIDE AVE	07071	211000 195900 406900	905353 v1	905353 -25000 880353	203706 203706 407412	225077 247864 472941	220100 220100 440200
52 20.01 00133500	50X100 2SF .1148	2	PRANZO, ROSA 107 FOREST PLACE ROCHELLE PARK, NJ 246 RIVERSIDE AVE	07662	209500 305700 515200	1146320	1146320 00 1146320	267269 267269 534538	291466 320316 611782	286600 286600 573200
52 20.02 00133600	40X175 IRR 2SF2CG .0000	2	FAILLA, JOHN B. & MARIA 240 RIVERSIDE AVE LYNDHURST, N.J. 240 RIVERSIDE AVE	07071	260300 258400 518700	1154108 s1	1154108 -25000 1129108	261697 261697 523394	288333 317381 605714	282300 282300 564600

6333400

14091818

00

75000

14016818

6505661

7511157

7008800

Block No. Lot No. Qualification Account No.	Land Dimensions Building Description Additional Lots Acreage	Prop. Class	Owner's Name Address City State Property Location	Billing Code Zip Code	Land Improvement Exemption Net Total	2025 Property Tax Special Dist	2025 Total Tax Deduction Net Tax	Amt.Billed 2025 1st Q 2nd Q Total	2nd Half 2025 3rd Q 4th Q Total	Preliminary 2026 Tax 1st Q 2nd Q Total
52 21 00133700	60X173 1SB .2383	2	FERNANDES, MARIA & FERNANDES, JESSI 234 RIVERSIDE AVE LYNDHURST, NJ 234 RIVERSIDE AVE	07821	241700 171900 413600	920260	920260 00 920260	214076 214076 428152	234473 257635 492108	230100 230100 460200
52 22.01 00133800	55X231 IRR 2SFG .0000	2	YUNGA, VICTOR & MARIA P 228 RIVERSIDE AVE LYNDHURST, NJ 228 RIVERSIDE AVE	07071	324900 301500 626400	1393740	1393740 00 1393740	323800 323799 647599	355532 390609 746141	348400 348400 696800
52 22.02 00133900	50X100 1SSBM .1148	2	SANTAMOURIS, RHONDA 55 GOULD TERR CLIFTON, NJ 224 RIVERSIDE AVE	07013	224700 135000 359700	800333	800333 00 800333	179717 179717 359434	210378 230521 440899	200100 200100 400200
52 23 00134000	90X225 2SCBSG .4649	2	CASALE, ALEXANDRA & SHORT, SALIM A 216 RIVERSIDE AVE LYNDHURST, NJ 216 RIVERSIDE AVE	07071	331400 366800 698200	1553495	1553495 00 1553495	360774 360774 721548	396424 435523 831947	388400 388400 776800
52 24 00134100	45X221 IRR 2SAL .0000	2	FRIAS, ZAURRIA M 208 RIVERSIDE AVE LYNDHURST, NJ 208 RIVERSIDE AVE	07071	323000 277500 600500	1336113	1336113 00 1336113	306173 306173 612346	345070 378697 723767	334000 334000 668000
53 1.01 00134200	60X99 2SB .1364	2	214 PEABODY AVE LLC 236 WASHINGTON PL PARAMUS, NJ 214 PEABODY AVE	07652	194500 328700 523200	1164120	1164120 00 1164120	271493 271493 542986	295918 325216 621134	291000 291000 582000
53 1.02 00134300	60X99 2SB .1364	2	GIORDANO, GARY 25 WILSON PLACE NORTH ARLINGTON, NJ 206 PEABODY AVE	07031	242900 418400 661300	1471393	1471393 00 1471393	342365 342365 684730	374815 411848 786663	367800 367800 735600
53 1.03 00134400	60X100 2SB .1377	2	KELMENDI, ILIR & AGIM 200 PEABODY AVE LYNDHURST, NJ 200 PEABODY AVE	07071	242900 433600 676500	1505213	1505213 00 1505213	350396 350396 700792	383269 421152 804421	376300 376300 752600
53 1.04 00134500	60X100 2SB .1377	2	CUPO, VINCENZO & GERARDA 201 PARK AVE LYNDHURST, NJ 201 PARK AVE	07071	230600 378700 609300	1355693	1355693 00 1355693	315977 315977 631954	344809 378930 723739	338900 338900 677800
53 1.05 00134600	60X99 2SB .1364	2	KILAJY PARK AVE LLC 236 WASHINGTON PL PARAMUS, NJ 209 PARK AVE	07652	230800 349600 580400	1291390	1291390 00 1291390	301271 301270 602541	328174 360675 688849	322800 322800 645600
53 1.06 00134700	60X99 2SB .1364	2	CERVINO, JOSEPH ETALS 454 THOMAS AVE LYNDHURST, NJ 217 PARK AVE	07071	230800 373800 604600	1345235	1345235 00 1345235	313526 313526 627052	342163 376020 718183	336300 336300 672600
53 2 00134800	49X110 1.5SF .1237	2	CARMENT, MARY LOUISE (ETAL) 1314 HARMON COVE TOWERS SECAUCUS, NJ 223 PARK AVE	07094	223600 193100 416700	927158	927158 00 927158	214963 214962 429925	236949 260284 497233	231800 231800 463600
53 3 00134900	59X100 1SAL .1354	2	DE JESUS ROJAS, YERALDIN 225 PARK AVE LYNDHURST, NJ 225 PARK AVE	07071	228200 131700 359900	800778	800778 00 800778	185811 185810 371621	204501 224656 429157	200200 200200 400400
53 4 00135000	59X100 1SFG .1354	2	229 PARK AVENUE CO. 229 PARK AVENUE LYNDHURST, NJ 229 PARK AVE	07071	228200 126100 354300	788318	788318 00 788318	182890 182890 365780	201349 221189 422538	197100 197100 394200

7484600

16653239

00

00

16653239

7726460

8926779

8326400

Block No. Lot No. Qualification Account No.	Land Dimensions Building Description Additional Lots Acreage	Prop. Class	Owner's Name Address City State Property Location	Billing Code Zip Code	Land Improvement Exemption Net Total	2025 Property Tax Special Dist	2025 Total Tax Deduction Net Tax	Amt.Billed 2025 1st Q 2nd Q Total	2nd Half 2025 3rd Q 4th Q Total	Preliminary 2026 Tax 1st Q 2nd Q Total
53 5 00135100	59X100 1SF .1354	2	FUCCILLI, ROSA 233 PARK AVENUE LYNDHURST, NJ 233 PARK AVE	00660 07071	228200 419400 647600	1440910	1440910 00 1440910	334125 334125 668250	368197 404463 772660	360200 360200 720400
53 6 00135200	59X100 1SFG .1354	2	ZUNIGA, CHRYSITIAN JULIUS ETAL 237 PARK AVE LYNDHURST, NJ 237 PARK AVE	07071	228200 170700 398900	887553	887553 00 887553	201925 201925 403850	230682 253021 483703	221900 221900 443800
53 7 00135300	201X196 1.5SBCBG .9044	15D	LYNDHURST LODGE NO 1505 251 255 PARK AVE LYNDHURST, N J 245 PARK AVE	07071	*EXEMPT*	00	00 00 00	00 00 00	00 00 00	00 00 00
53 8 00135400	60X96 1SB .1322	2	TRIPPI, SAL G & PAULINE V 236 PEABODY AVENUE LYNDHURST, NJ 236 PEABODY AVE	00660 07071	238700 308800 547500	1218188	1218188 00 1218188	282497 282496 564993	311268 341927 653195	304500 304500 609000
53 9 00135500	46X88 IRR 1SFG .0000	2	EGAN, THOMAS J & ANGELA C 232 PEABODY AVENUE LYNDHURST, NJ 232 PEABODY AVE	07071	232800 234100 466900	1038853	1038853 00 1038853	240881 240881 481762	265472 291619 557091	259700 259700 519400
53 10 00135600	66X93 1SF .1409	2	ABUALI, MOHAMMED 222 PEABODY AVENUE LYNDHURST, NJ 222 PEABODY AVE	07071	236400 148900 385300	857293	857293 00 857293	198796 198796 397592	219062 240639 459701	214300 214300 428600
53 11 00135700	65X98 1SF .1462	2	GOMEZ, ANGIE & CAMT, MATTHEW 220 PEABODY AVENUE LYNDHURST, NJ 220 PEABODY AVE	07071	246400 209700 456100	1014823	1014823 00 1014823	235353 235353 470706	259288 284829 544117	253700 253700 507400
53 12 00135800	49X90 2SALG .1012	2	LAURENO, LUIS & TOMASA 216 PEABODY AVE LYNDHURST, NJ 216 PEABODY AVE	07071	224300 232700 457000	1016825	1016825 00 1016825	235771 235770 471541	259846 285438 545284	254200 254200 508400
54 1 00135900	135X206  .6384	15C	TOWNSHIP OF LYNDHURST VALLEY BROOK AVE. LYNDHURST, N.J. 200-210 PARK AVE	07071	*EXEMPT*	00	00 00 00	00 00 00	00 00 00	00 00 00
54 2 00136000	36X102 1SFG .0843	2	CONDO, BARBARA (FISCHER) 221 WEBSTER AVE LYNDHURST, NJ 221 WEBSTER AVE	07071	226400 150500 376900	838603	838603 s1 -25000 813603	188166 188165 376331	208083 229189 437272	203400 203400 406800
54 3 00136100	73X131 1.5SBAL .2195	2	SFERRUZZA, JOSEPH JR. & DOMENICA 227 WEBSTER AVE LYNDHURST, N.J. 227 WEBSTER AVE	01175 07071	277400 307300 584700	1300958	1300958 00 1300958	301845 301844 603689	332263 365006 697269	325200 325200 650400
54 4 00136200	60X167 1SB .2300	2	MUELLER, WILLIAM V ETAL 231 WEBSTER AVENUE LYNDHURST, NJ 231 WEBSTER AVE	07071	279600 184300 463900	1032178	1032178 00 1032178	239525 239525 479050	263575 289553 553128	258000 258000 516000
54 5 00136300	50X92 2SALG .1056	2	ALVAREZ (ETAL), JOSE A 235 WEBSTER AVE LYNDHURST, NJ 235 WEBSTER AVE	07071	230800 180800 411600	915810	915810 00 915810	212303 212303 424606	234077 257127 491204	229000 229000 458000
54 6 00136400	44X100 2SAL2G .1010	2	SIMONE, ANGELO & MONTALVO, TRACEY A 171 TONTINE AVENUE LYNDHURST, NJ 171 TONTINE AVE	07071	235600 266800 502400	1117840	1117840 00 1117840	259186 259185 518371	285668 313801 599469	279500 279500 559000

5698800

12679834

00

25000

12654834

5860741

6794093

6327200

Block No. Lot No. Qualification Account No.	Land Dimensions Building Description Additional Lots Acreage	Prop. Class	Owner's Name Address City State Property Location	Billing Code Zip Code	Land Improvement Exemption Net Total	2025 Property Tax Special Dist	2025 Total Tax Deduction Net Tax	Amt.Billed 2025 1st Q 2nd Q Total	2nd Half 2025 3rd Q 4th Q Total	Preliminary 2026 Tax 1st Q 2nd Q Total
54 7 00136500	37X100 2SMG .0849	2	TALLARIDA, MICHAEL & CAROL ANN 169 TONTINE AVE LYNDHURST, NJ 169 TONTINE AVE	00672 07071	225500 151900 377400	839715	839715 00	194624 194624 389248	214667 235800 450467	209900 209900 419800
54 8 00136600	37X100 2SF .0849	2	BARBIERI, JOANN 167 TONTINE AVENUE LYNDHURST, N J 167 TONTINE AVE	01175 07071	225500 152800 378300	841718	841718 00	195094 195093 390187	215173 236358 451531	210400 210400 420800
54 9 00136700	50X150 2SALG .1722	2	LILLORE, CRAIG D & CEDOLA, CAROLINE 163 TONTINE AVE LYNDHURST, NJ 163 TONTINE AVE	07071	262500 470800 733300	1631593	1631593 00	378349 378348 756697	416916 457980 874896	407900 407900 815800
54 10 00136800	50X150 2SFSTG .1722	2	ROTONDO, ANTHONY & CHRISTINE T 159 TONTINE AVE LYNDHURST, NJ 159 TONTINE AVE	07071	262500 327300 589800	1312305	1312305 00	304348 304347 608695	335291 368319 703610	328100 328100 656200
54 11 00136900	57X117 2SALG .1531	2	MEULLI, BARBARA M & LOUIS J 151 TONTINE AVE LYNDHURST, NJ 151 TONTINE AVE	07071	256500 268200 524700	1167458	1167458 00	270763 270763 541526	298274 327658 625932	291900 291900 583800
54 12 00137000	40X130 2SFG .1194	2	RAFTER, RICHARD & MAUREEN 149 TONTINE AVE LYNDHURST, N J 149 TONTINE AVE	07071	252100 136400 388500	864413	864413 00	200465 200464 400929	220864 242620 463484	216100 216100 432200
54 13 00137100	62X100 2SALG .1423	2	NISLER, IRENE 248 PARK AVE LYNDHURST, NJ 248 PARK AVE	07071	228700 578200 806900	1795353	1795353 00	417513 417513 835026	457570 502757 960327	448800 448800 897600
54 14 00137200	35X100 2SFG .0803	2	PEREZ, GUILLERMO SANTOS 242 PARK AVE LYNDHURST, NJ 242 PARK AVE	07071	200800 196900 397700	884883	884883 00	205106 205106 410212	226200 248471 474671	221200 221200 442400
54 15 00137300	35X100 2SFG .0803	2	PANEGGIANTE, JOHN J & GERALDINE 240 PARK AVE LYNDHURST, N J 240 PARK AVE	07071	200800 178100 378900	843053	843053 00	195406 195406 390812	215511 236730 452241	210800 210800 421600
54 16 00137400	35X100 2SALG .0803	2	IBRAHIM, FARBOS 236 PARK AVE LYNDHURST, NJ 236 PARK AVE	07071	202200 211700 413900	920928	920928 00	213398 213398 426796	235477 258655 494132	230200 230200 460400
54 17 00137500	33X161 1.5SFG .1220	2	YALLO, ANTHONY JR & KELLY 234 PARK AVE LYNDHURST, NJ 234 PARK AVE	07071	223700 138700 362400	806340	806340 00	186958 186958 373916	206065 226359 432424	201600 201600 403200
54 18 00137600	33X146 2SF .1106	2	LOZADA, ABEL 232 PARK AVENUE LYNDHURST, NJ 232 PARK AVE	07071	219200 155700 374900	834153	834153 00	193373 193372 386745	213207 234201 447408	208500 208500 417000
54 19 00137700	33X134 2SFG .1015	2	SOWINSKI, LISA M 230 PARK AVE LYNDHURST, NJ 230 PARK AVE	07071	213600 327100 540700	1203058	1203058 00	278846 278846 557692	307543 337823 645366	300800 300800 601600
54 20 00137800	5X127 .0146	1	SOWINSKI, LISA M 230 PARK AVE LYNDHURST, NJ PARK AVE	07071	7200 0 7200	16020	16020 00	3755 3755 7510	4054 4456 8510	4000 4000 8000

6274600

13960990

00

00

13960990

6475991

7484999

6980400



Block No. Lot No. Qualification Account No.	Land Dimensions Building Description Additional Lots Acreage	Prop. Class	Owner's Name Address City State Property Location	Billing Code Zip Code	Land Improvement Exemption Net Total	2025 Property Tax Special Dist	2025 Total Tax Deduction Net Tax	Amt.Billed 2025 1st Q 2nd Q Total	2nd Half 2025 3rd Q 4th Q Total	Preliminary 2026 Tax 1st Q 2nd Q Total
54 21 00137900	50X111 2SM .1274	2	GARCIA, CLAIRES 226 PARK AVE LYNDHURST, NJ 226 PARK AVE	07071	223300 259200 482500	1073563	1073563 00 1073563	248964 248964 497928	274308 301327 575635	268400 268400 536800
54 22 00138000	50X88 2SMB .1010	2	WORRALL, MARTIN 220 PARK AVE LYNDHURST, NJ 220 PARK AVE	07071	220600 243600 464200	1032845	1032845 00 1032845	232172 232172 464344	271253 297248 568501	258200 258200 516400
54 23 00138100	50X72 IRR B .0000	15D	AMERICAN LEGION HUT P.O. BOX 382 LYNDHURST, N.J. 216 PARK AVE	07071	*EXEMPT*	00	00 00 00	00 00 00	00 00 00	00 00 00
55 1 00138200	50X122 2SF .1400	2	PAVSIC, DANILO 12 MCKINLEY AVE LODI, NJ 142 TONTINE AVE	00672 07644	252700 388100 640800	1425780	1425780 00 1425780	330579 330579 661158	364369 400253 764622	356400 356400 712800
55 2 00138300	50X122 2SFG .1400	2	FASANO, RYAN & O'CONNOR, MICHAEL 144 TONTINE AVENUE LYNDHURST, NJ 144 TONTINE AVENUE	07071	252900 306400 559300	1244443	1244443 00 1244443	288598 288598 577196	317963 349284 667247	311100 311100 622200
55 3 00138400	50X123 2SFG .1412	2	SPACCAVENTO, VITO & CHIARA 40 HILLSIDE TERRACE EAST RUTHERFORD, NJ 148 TONTINE AVE	07073	253000 560500 813500	1810038	1810038 00 1810038	421477 421476 842953	460765 506320 967085	452500 452500 905000
55 4 00138500	37X100 2SMG .0849	2	MACASIEB, RICHARD & CHRISTINA 154 TONTINE AVENUE LYNDHURST, NJ 154 TONTINE AVE	07071	226300 135500 361800	805005	805005 00 805005	186593 186593 373186	205779 226040 431819	201300 201300 402600
55 5 00138600	37X100 2SFG .0849	2	MASTANDO, BARBARA A & BARBARA A 323 JAUNCY AVENUE LYNDHURST, NJ 156 TONTINE AVE	07071	226300 239600 465900	1036628	1036628 00 1036628	240255 240255 480510	265014 291104 556118	259200 259200 518400
55 6 00138700	37X105 2.5SFAL .0892	2	PINHO, JOHN M 158 TONTINE AVENUE LYNDHURST, NJ 158 TONTINE AVE	07071	226300 169900 396200	881545	881545 00 881545	204324 204324 408648	225355 247542 472897	220400 220400 440800
55 7 00138800	37X100 1SFG .0849	2	SMAREK, GEORGE & CAROL 162 TONTINE AVE LYNDHURST, N J 162 TONTINE AVE	07071	226300 106900 333200	741370 W1	741370 -25000 716370	165585 165584 331169	183271 201930 385201	179100 179100 358200
55 8 00138900	37X150 2SMG .1274	2	JONES, ROBERT & MARILYN 271 LYNDHURST AVE LYNDHURST, N J 271 LYNDHURST AVE	07071	249400 171100 420500	935613	935613 00 935613	216997 216996 433993	239036 262584 501620	233900 233900 467800
55 9 00139000	37X150 2SAL .1274	2	SULLIVAN, ALICE & WILLIAM J. 273 LYNDHURST AV LYNDHURST, N J 273 LYNDHURST AVE	07071	249400 148700 398100	885773 V1	885773 -25000 860773	199221 199221 398442	220019 242312 462331	215200 215200 430400
55 10 00139100	37X150 2SF2G .1274	2	SANGURIMA-VASQUEZ, JESSICA (ETAL) 426 LIBERTY AVE JERSEY CITY, NJ 275 LYNDHURST AVE	07307	249400 155400 404800	900680	900680 00 900680	208392 208391 416783	230614 253283 483897	225200 225200 450400
55 11 00139200	37X150 2SF1G .1274	2	CONZO, ROCCO J. & JUNE K. 279 LYNDHURST AVE LYNDHURST, N.J. 279 LYNDHURST AVE	07071	249400 213600 463000	1030175 V1	1030175 -25000 1005175	232650 232649 465299	256974 282902 539876	251300 251300 502600

6203800

13803458

00

75000

13728458

6351609

7376849

6864400

Block No. Lot No. Qualification Account No.	Land Dimensions Building Description Additional Lots Acreage	Prop. Class	Owner's Name Address City State Property Location	Billing Code Zip Code	Land Improvement Exemption Net Total	2025 Property Tax Special Dist	2025 Total Tax Deduction Net Tax	Amt.Billed 2025 1st Q 2nd Q Total	2nd Half 2025 3rd Q 4th Q Total	Preliminary 2026 Tax 1st Q 2nd Q Total
55 12 00139300	50X150 1.5SM .1722	2	KIM, JEFFREY 283 LYNDHURST AVE LYNDHURST, NJ 283 LYNDHURST AVE	07071	262500 464600 727100	1617798	1617798 00 1617798	376263 376262 752525	412278 452995 865273	404400 404400 808800
55 13 00139400	50X150 2SF .1722	2	DAWA, TSERING & TSOMO, TSERING 285 LYNDHURST AVE LYNDHURST, NJ 285 LYNDHURST AVE	07071	262500 196000 458500	1020163	1020163 00 1020163	250842 250841 501683	246402 272078 518480	255000 255000 510000
55 14 00139500	50X150 2SAL .1722	2	DOZZOLLINNI, HELENE & MICHAEL 291 LYNDHURST AVE LYNDHURST, NJ 291 LYNDHURST AVE	07071	262500 182700 445200	990570	990570 00 990570	232902 232902 465804	249918 274848 524766	247600 247600 495200
55 15 00139600	50X150 1.5SFG .1722	2	DITONTO, DAVID (ETAL) 205 LYNDHURST AVENUE LYNDHURST, NJ 295 LYNDHURST AVE	07071	262500 555400 817900	1819828	1819828 00 1819828	423771 423771 847542	463242 509044 972286	455000 455000 910000
55 16 00139700	37X125 2SFG .1062	2	BERCHTOLD, SUSAN A 151 VALLEY BROOK AVE LYNDHURST, NJ 151 VALLEY BRK AVE	07071	216300 183500 399800	889555	889555 00 889555	206201 206201 412402	227382 249771 477153	222400 222400 444800
55 17 00139800	37X125 2SFG .1062	2	MELHEM, AHMED & CHARLENE 147 VALLEY BROOK AVE LYNDHURST, NJ 147 VALLEY BRK AVE	07071 00597	216300 206500 422800	940730	940730 00 940730	218092 218091 436183	240435 264112 504547	235200 235200 470400
55 18 00139900	37X125 2SAL .1062	2	STEVENS, KEVIN & LINDA 145 VALLEY BROOK AVE LYNDHURST, NJ 145 VALLEY BRK AVE	07071	216300 182000 398300	886218	886218 00 886218	205471 205471 410942	226486 248790 475276	221600 221600 443200
55 19 00140000	37X125 2SAL .1062	2	GARCIA, FRANK R & CHERYL J 141 VALLEY BROOK AVENUE LYNDHURST, NJ 141 VALLEY BRK AVE	07071	216300 116300 332600	740035	740035 00 740035	171574 171573 343147	189131 207757 396888	185000 185000 370000
55 20 00140100	37X125 2SMG .1062	2	FICACCI, DANIEL J 139 VALLEY BROOK AVE LYNDHURST, NJ 139 VALLEY BRK AVE	07071	216300 155100 371400	826365	826365 00 826365	191599 191599 383198	211185 231982 443167	206600 206600 413200
55 21 00140200	37X125 1.5SMG .1062	2	CRUZ (ETAL), LUIS M & LUIS O 137 VALLEY BROOK AVE LYNDHURST, NJ 137 VALLEY BRK AVE	07071	216300 237900 454200	1010595	1010595 00 1010595	234258 234258 468516	258322 283757 542079	252600 252600 505200
55 22 00140300	75X125 2SB4G .2152	2	CARTER, LAWRENCE W. & NAOMI M. 131 VALLEY BROOK AVE LYNDHURST, NJ 131 VALLEY BRK AVE	07071	248100 238400 486500	1082463	1082463 00 1082463	251103 251102 502205	276507 303751 580258	270600 270600 541200
55 23 00140400	36X150 2SALG .1240	2	BINKOWSKI, W. C & BINKOWSKI, J. 294 WATSON AVE LYNDHURST, NJ 294 WATSON AVE	07071	247800 203800 451600	1004810	1004810 00 1004810	233059 233058 466117	256702 281991 538693	251200 251200 502400
55 24 00140500	36X150 2SFG .1240	2	CASTELAN, NATALIE 1 STATION SQUARE, #501 FOREST HILLS, NY 292 WATSON AVE	11375	247800 149300 397100	883548	883548 00 883548	204898 204897 409795	225758 247995 473753	220900 220900 441800
55 25 00140600	36X150 2SF2G .1240	2	MONTELEONE, VINCENZO & HELEN 290 WATSON AVE LYNDHURST, NJ 290 WATSON AVE	07071	247800 313500 561300	1248893	1248893 00 1248893	289589 289589 579178	319141 350574 669715	312200 312200 624400

6724300

14961571

00

00

14961571

6979237

7982334

7480600

Block No. Lot No. Qualification Account No.	Land Dimensions Building Description Additional Lots Acreage	Prop. Class	Owner's Name Address City State Property Location	Billing Code Zip Code	Land Improvement Exemption Net Total	2025 Property Tax Special Dist	2025 Total Tax Deduction Net Tax	Amt.Billed 2025 1st Q 2nd Q Total	2nd Half 2025 3rd Q 4th Q Total	Preliminary 2026 Tax 1st Q 2nd Q Total
55 26 00140700	36X150 2SMG .1240	2	SCARABAGGIO, ROCCO & JENNY L SINNO 286 WATSON AVE LYNDHURST, NJ 286 WATSON AVE	07071	247800 223300 471100	1048198	1048198 00	243072 243071	267837 294218	262000 262000
55 27 00140800	36X150 2SFG .1240	2	GIACON, MICHELE & ELIZABETH 282 WATSON AVE LYNDHURST, N J 282 WATSON AVE	00660 07071	247800 214800 462600	1029285	1029285 00	238691 238690	262999 288905	257300 257300
55 28 00140900	36X150 2SF .1240	2	DUDEK, TERESA A 278 WATSON AVE LYNDHURST, NJ 278 WATSON AVE	07071	247800 216100 463900	1032178	1032178 00	239317 239316	263783 289762	258000 258000
55 29 00141000	36X150 2SF .1240	2	LAVANHINI, MARCELO BEGO ETAL 276 WATSON AVE LYNDHURST, NJ 276 WATSON AVE	07071	247800 363200 611000	1359475	1359475 00	315195 315194	347435 381651	339900 339900
55 30 00141100	36X150 2SM2G .1240	2	RUDDEN, STEPHEN J & ANNE E 274 WATSON AVE LYNDHURST, NJ 274 WATSON AVE	00045 07071	247800 233500 481300	1070893	1070893 00	248339 248338	273632 300584	267700 267700
55 31 00141200	37X150 2SMG .1274	2	CASTELLON, RAUL A 272 WATSON AVE LYNDHURST, NJ 272 WATSON AVE	07071	248900 223400 472300	1050868	1050868 00	240881 240881	271329 297777	262700 262700
56 1 00141300	35X125 2SMG .1004	2	THAKURI, GHACHEN & DIPENDRA K 130 VALLEY BROOK AVE LYNDHURST, NJ 130 VALLEY BRK AVE	07071	212100 181000 393100	874648	874648 00	202760 202759	223558 245571	218700 218700
56 2 00141400	35X125 2SFG .1004	2	BERRIOS, REYES MANUEL & LOUW, CHARL 132 VALLEY BRK AVE LYNDHURST, NJ 132 VALLEY BRK AVE	10018	212100 370900 583000	1297175	1297175 00	300645 300645	331619 364266	324300 324300
56 3 00141500	35X125 2SF .1004	2	HINTZEN, ELIZABETH 134 VALLEY BROOK AVENUE LYNDHURST, NJ 134 VALLEY BRK AVE	07071	212100 181700 393800	876205	876205 00	203072 203072	224004 246057	219100 219100
56 4 00141600	35X125 2SF .1004	2	JOHNS, LASHANA M ETAL 138 VALLEY BROOK AVE LYNDHURST, NJ 138 VALLEY BRK AVE	07071	212100 183800 395900	880878	880878 00	204220 204219	225134 247305	220200 220200
56 5 00141700	35X125 2SFSG .1004	2	MCGLEW, JAMES D. & FLORA 142 VALLEY BROOK AVE LYNDHURST, N. J. 142 VALLEY BRK AVE	07071	212100 172000 384100	854623 v1	854623 -25000	191868 191868	212189 233698	207400 207400
56 6.01 00141800	40X125 2SMG .1148	2	NATOLI, JOSEPH E. 146 VALLEY BROOK AVE LYNDHURST, NJ 146 VALLEY BRK AVE	07071	220500 184500 405000	901125	901125 00	208965 208965	230258 252937	225300 225300
56 6.02 00141900	32X125 IRR 1SF .0000	2	D AMORE, JOSEPH N & MARY S 148 VALLEY BRK AVE LYNDHURST, N J 148 VALLEY BRK AVE	07071	222800 168900 391700	871533 v1	871533 -25000	196510 196509	215789 237725	211600 211600
56 7 00142000	40X125 IRR 2SFG .0000	2	HOLLICK, ERIC M. & SILVIA M. 152 VALLEY BROOKE AVE LYNDHURST, NJ 152 VALLEY BRK AVE	07071	222200 176700 398900	887553	887553 00	205784 205784	226823 249162	221900 221900

Block No. Lot No. Qualification Account No.	Land Dimensions Building Description Additional Lots Acreage	Prop. Class	Owner's Name Address City State Property Location	Billing Code Zip Code	Land Improvement Exemption Net Total	2025 Property Tax Special Dist	2025 Total Tax Deduction Net Tax	Amt.Billed 2025 1st Q 2nd Q Total	2nd Half 2025 3rd Q 4th Q Total	Preliminary 2026 Tax 1st Q 2nd Q Total
56 8 00142100	39X150 2SF .1343	2	FIGUEIREDO(ETAL), FERNANDO A 307 LYNDHURST AVENUE LYNDHURST, NJ 307 LYNDHURST AVE	07071	251000 327600 578600	1287385	1287385 00 1287385	298559 298559 597118	328933 361334 690267	321800 321800 643600
56 9 00142200	35X150 2SM .1205	2	TRONCONE, DAVID A & SHAYDAH 311 LYNDHURST AVE LYNDHURST, NJ 311 LYNDHURST AVE	07071	246800 202800 449600	1000360	1000360 00 1000360	231964 231963 463927	255628 280805 536433	250100 250100 500200
56 10 00142300	40X150 2SFG .1377	2	ENGELS, TIMOTHY & BRENDA 315 LYNDHURST AVE LYNDHURST, NJ 315 LYNDHURST AVE	07071	252000 178500 430500	957863	957863 00 957863	222159 222159 444318	244719 268826 513545	239500 239500 479000
56 11 00142400	35X150 2SMG .1205	2	O'NEILL, ELIZABETH & KEVIN 319 LYNDHURST AVE LYNDHURST, NJ 319 LYNDHURST AVE	07071	246800 160500 407300	906243	906243 00 906243	211677 211677 423354	230040 252849 482889	226600 226600 453200
56 12 00142500	34X150 2SMG .1171	2	CARACCOZZA, GLENN R & ISABEL 321 LYNDHURST AVENUE LYNDHURST, NJ 321 LYNDHURST AVE	07071	246200 206800 453000	1007925	1007925 00 1007925	233737 233736 467473	257542 282910 540452	252000 252000 504000
56 13 00142600	34X150 2SFG .1171	2	LANIADO, CARLY & BARTLEY, JASON C 325 LYNDHURST AVE LYNDHURST, NJ 325 LYNDHURST AVE	07071	245700 231900 477600	1062660	1062660 00 1062660	246409 246409 492818	271548 298294 569842	265700 265700 531400
56 14 00142700	35X150 2SF2G .1205	2	WIENCLAW, JONATHAN & JACQUELINE 327 LYNDHURST AVENUE LYNDHURST, NJ 327 LYNDHURST AVE	07071	246800 186800 433600	964760	964760 00 964760	223776 223776 447552	246463 270745 517208	241200 241200 482400
56 15 00142800	52X150 2SF2G .1791	2	FALDUTO, JEFFREY & JENNIFER 329 LYNDHURST AVENUE LYNDHURST, NJ 329 LYNDHURST AVE	07071	265100 316500 581600	1294060	1294060 00 1294060	300176 300175 600351	330570 363139 693709	323500 323500 647000
56 16 00142900	52X150 2SMG .1791	2	FELICIANO, JAMES 335 LYNDHURST AVE LYNDHURST, NJ 335 LYNDHURST AVE	07071	265100 226200 491300	1093143	1093143 00 1093143	253554 253553 507107	279262 306774 586036	273300 273300 546600
56 17 00143000	33X150 2SFG .1136	2	CIFTJA, RENIS & ALBANA 337 LYNDHURST AVENUE LYNDHURST, NJ 337 LYNDHURST AVE	07071	244300 180500 424800	945180	945180 00 945180	219187 219186 438373	241509 265298 506807	236300 236300 472600
56 18 00143100	34X150 2SM2G .1171	2	NIEDBAL, MARIUSZ & EDYTA 341 LYNDHURST AVE LYNDHURST, NJ 341 LYNDHURST AVE	07071	246200 216100 462300	1028618	1028618 00 1028618	238534 238534 477068	262831 288719 551550	257200 257200 514400
56 19 00143200	40X125 2SFG .1148	2	MELE, JOHN & ROSA 155 FERN AVE LYNDHURST, NJ 155 FERN AVE	07071	245000 234200 479200	1066220	1066220 00 1066220	247244 247243 494487	272449 299284 571733	266600 266600 533200
56 20 00143300	35X125 2SF .1004	2	FATA, ROBERT & KERRI 149 FERN AVE LYNDHURST, NJ 149 FERN AVE	07071	235600 215000 450600	1002585	1002585 00 1002585	232433 232432 464865	256243 281477 537720	250600 250600 501200
56 21 00143400	40X125 2SFG .1148	2	VAIL, MICHELE M & JOHN J III 147 FERN AVE LYNDHURST, NJ 147 FERN AVE	07071	245000 146600 391600	871310	871310 00 871310	202029 202029 404058	222661 244591 467252	217800 217800 435600



Block No. Lot No. Qualification Account No.	Land Dimensions Building Description Additional Lots Acreage	Prop. Class	Owner's Name Address City State Property Location	Billing Code Zip Code	Land Improvement Exemption Net Total	2025 Property Tax Special Dist	2025 Total Tax Deduction Net Tax	Amt.Billed 2025 1st Q 2nd Q Total	2nd Half 2025 3rd Q 4th Q Total	Preliminary 2026 Tax 1st Q 2nd Q Total
56 22 00143500	35X125 2SALG .1004	2	RAFTERY, JACLYN A ETAL 145 FERN AVE LYNDHURST, NJ 145 FERN AVE	07071	235600 257900 493500	1098038	1098038 00 1098038	254545 254544 509089	280657 308292 588949	274500 274500 549000
56 23 00143600	40X125 2SAL .1148	2	DI FRANCO, RACHEL & ALFRED & LORRAINE 141 FERN AVE LYNDHURST, NJ 141 FERN AVE	07071	245000 234200 479200	1066220	1066220 00 1066220	241090 241089 482179	278603 305438 584041	266600 266600 533200
56 24 00143700	35X125 2SFSG .1004	2	CHICHIZOLA, ALBERT & ELAINE 139 FERN AVE LYNDHURST, NJ 139 FERN AVE	07071	235600 161100 396700	882658	882658 00 882658	204637 204636 409273	225585 247800 473385	220700 220700 441400
56 25 00143800	37X125 2SFG .1062	2	SCZEPANSKI, PAUL & MARY 137 FERN AVE LYNDHURST, NJ 137 FERN AVE	07071	239400 194500 433900	965428	965428 00 965428	223828 223828 447656	246737 271035 517772	241400 241400 482800
56 26 00143900	38X125 2SF .1090	2	ALEXANDER, ANTHONY J & ALISON M 133 FERN AVE LYNDHURST, NJ 133 FERN AVENUE	07071	241300 254000 495300	1102043	1102043 V1 -25000 1077043	249285 249285 498570	275368 303105 578473	269300 269300 538600
56 27 00144000	34X150 2SFG .1171	2	HEINBOCKEL, KENNETH 340 WATSON AVE LYNDHURST, NJ 340 WATSON AVE	01456 07071	246200 185000 431200	959420	959420 00 959420	222524 222524 445048	245113 269259 514372	239900 239900 479800
56 28 00144100	34X150 2SMG .1171	2	HAYES, MICHAEL A & KIMBERLY A 336 WATSON AVE LYNDHURST, NJ 336 WATSON AVE	07071	246200 186300 432500	962313	962313 00 962313	223150 223150 446300	245897 270116 516013	240600 240600 481200
56 29 00144200	34X150 2SFBG .1171	2	KERVEL, MICHAEL & SILVINA 334 WATSON AVE LYNDHURST, NJ 334 WATSON AVE	07071	245700 196400 442100	983673	983673 00 983673	228104 228104 456208	251354 276111 527465	245900 245900 491800
56 30 00144300	35X150 2SF .1205	2	HENCKEL, JOANNE L 330 WATSON AVE LYNDHURST, NJ 330 WATSON AVE	07071	246800 292600 539400	1200165	1200165 00 1200165	278273 278272 556545	306707 336913 643620	300000 300000 600000
56 31 00144400	34X150 2SFG .1171	2	PEETERS, FRANK M & PATRICIA 328 WATSON AVE. LYNDHURST, N.J. 328 WATSON AVE	00120 07071	246200 162800 409000	910025	910025 00 910025	211051 211051 422102	232510 255413 487923	227500 227500 455000
56 32 00144500	35X150 2SMG .1205	2	GARBE, THEODORE JR. & SUSAN 326 WATSON AVENUE LYNDHURST, NJ 326 WATSON AVE	00672 07071	246800 173200 420000	934500	934500 00 934500	216684 216683 433367	238807 262326 501133	233600 233600 467200
56 33 00144600	35X150 2SMG .1205	2	ARGUETA, WILLIAM & ARGUETA, JOSE 324 WATSON AVE LYNDHURST, NJ 324 WATSON AVE	07071	246800 266000 512800	1140980	1140980 00 1140980	264557 264557 529114	291575 320291 611866	285200 285200 570400
56 34 00144700	35X150 2SALG .1205	2	TOZDUMAN, SONER & JILL A 322 WATSON AVE LYNDHURST, NJ 322 WATSON AVE	00660 07071	246800 193900 440700	980558	980558 00 980558	227427 227426 454853	250513 275192 525705	245100 245100 490200
56 35 00144800	35X150 2SMG .1205	2	MC SWEENEY DENNIS J & KATHLEEN J 320 WATSON AVE LYNDHURST, NJ 320 WATSON AVE	01516 07071	246800 220400 467200	1039520	1039520 00 1039520	241038 241037 482075	265641 291804 557445	259900 259900 519800

6393500

14225541

00

25000

14200541

6572379

7628162

7100400

Block No. Lot No. Qualification Account No.	Land Dimensions Building Description Additional Lots Acreage	Prop. Class	Owner's Name Address City State Property Location	Billing Code Zip Code	Land Improvement Exemption Net Total	2025 Property Tax Special Dist	2025 Total Tax Deduction Net Tax	Amt.Billed 2025 1st Q 2nd Q Total	2nd Half 2025 3rd Q 4th Q Total	Preliminary 2026 Tax 1st Q 2nd Q Total
56 36 00144900	35X150 2SFB2G .1205	2	CRAVOTTA, ANDREW & MONICA BEIN- 1224 HARMONY DRIVE E STROUDSBURG, PA 18301 316 WATSON AVE	18301	246800 250000 496800	1105380	1105380 00 1105380	256318 256317 512635	282462 310283 592745	276300 276300 552600
56 37 00145000	42X150 2SFG .1446	2	KELLY, PETER B. & MARIA A. 312 WATSON AVEANUE LYNDHURST, NJ 07071 312 WATSON AVE	07071	254600 193800 448400	997690	997690 00 997690	231442 231442 462884	254848 279958 534806	249400 249400 498800
56 38 00145100	35X150 2SAL .1205	2	BURGESS,JOEL&LINDSEY 33 CLIFF ST 1ST FL JERSEY CITY,NJ 07306 308 WATSON AVE	07306	246800 248400 495200	1101820	1101820 00 1101820	255483 255483 510966	281562 309292 590854	275500 275500 551000
57 1 00145200	33X139 2SALG .1053	2	CAPPIELLO, JOHN & ROSEMARIE 158 VALLEY BROOK AVE LYNDHURST, NJ 07071 158 VALLEY BRK AVE	07071	214900 229800 444700	989458	989458 00 989458	229460 229460 458920	252817 277721 530538	247400 247400 494800
57 2 00145300	33X139 2SM .1053	2	ROLES, GLENN & MARGARET 160 VALLEY BROOK AVE LYNDHURST, NJ 07071 160 VALLEY BRK AVE	07071	214900 173800 388700	864858	864858 00 864858	200517 200517 401034	221028 242796 463824	216200 216200 432400
57 3 00145400	32X139 2SALG .1021	2	VARGAS, NERY & GURIDIS, JULIO 164 VALLEY BROOK AVE LYNDHURST, NJ 07071 164 VALLEY BRK AVE	07071	213000 211000 424000	943400	943400 00 943400	218717 218717 437434	241111 264855 505966	235900 235900 471800
57 4 00145500	35X139 2SM .1117	2	166 VALLEY BROOK AVENUE CO. 166 VALLEY BROOK AVE LYNDHURST, NJ 07071 166 VALLEY BRK AVE	07071	219300 313000 532300	1184368	1184368 00 1184368	274570 274570 549140	302710 332518 635228	296100 296100 592200
57 5 00145600	17X139 IRR 2SFG .0000	2	HARRIS JR, WILLIAM B ETAL 168 VALLEY BROOK AVENUE LYNDHURST, NJ 07071 168 VALLEY BRK AVE	07071	212400 287900 500300	1113168	1113168 00 1113168	258091 258090 516181	284485 312502 596987	278300 278300 556600
57 6 00145700	33X125 2SALG .0947	2	CEDOLA, PASQUALE & CAROLYN 172 VALLEY BROOK AVENUE LYNDHURST, N. J. 07071 172 VALLEY BRK AVE	07071 00045	209200 222400 431600	960310	960310 00 960310	222629 222628 445257	245442 269611 515053	240100 240100 480200
57 7 00145800	40X100 2.5SFM .0918	2	PEREZ, JORGE MENDEZ ETAL 301 WILLOW AVE LYNDHURST, NJ 07071 301 WILLOW AVE	07071	230000 236300 466300	1037518	1037518 00 1037518	240464 240464 480928	265239 291351 556590	259400 259400 518800
57 8 00145900	40X100 2SFG .0918	2	KOEHNE, ERIC C & JANICE 305 WILLOW AVENUE LYNDHURST, NJ 07071 305 WILLOW AVE	07071	230000 179100 409100	910248	910248 00 910248	210999 210999 421998	232670 255580 488250	227600 227600 455200
57 9 00146000	40X100 2SFG .0918	2	DIEGO, SALME & GABRIELA 307 WILLOW AVE LYNDHURST, NJ 07071 307 WILLOW AVE	07071	230000 197600 427600	951410	951410 00 951410	220543 220542 441085	243190 267135 510325	237900 237900 475800
57 10 00146100	33X150 2SFG .1136	2	CONTI, KENNETH & SANDRA 309 WILLOW AVE LYNDHURST, NJ 07071 309 WILLOW AVE	07071 00660	245000 176100 421100	936948	936948 00 936948	217257 217257 434514	239426 263008 502434	234200 234200 468400
57 11 00146200	33X150 1.5SF .1136	2	CRANDALL,DONALD E& CRANDALL, JANET 311 WILLOW AVENUE LYNDHURST, NJ 07071 311 WILLOW AVE	07071	245000 128000 373000	829925	829925 00 829925	192486 192486 384972	212033 232920 444953	207500 207500 415000

6259100

13926501

00

00

13926501

6457948

7468553

6963600

Block No. Lot No. Qualification Account No.	Land Dimensions Building Description Additional Lots Acreage	Prop. Class	Owner's Name Address City State Property Location	Billing Code Zip Code	Land Improvement Exemption Net Total	2025 Property Tax Special Dist	2025 Total Tax Deduction Net Tax	Amt.Billed 2025 1st Q 2nd Q Total	2nd Half 2025 3rd Q 4th Q Total	Preliminary 2026 Tax 1st Q 2nd Q Total
57 12 00146300	33X150 2SM .1136	2	ZBUCHALSKI, TINA 313 WILLOW AVE LYNDHURST, NJ 313 WILLOW AVE	01516 07071	245000 175200 420200	934945	934945 00	216788 216787	238920 262450	233700 233700
57 13 00146400	33X150 2SFG .1136	2	ROSARIO, FELIX 315 WILLOW AVE LYNDHURST, NJ 315 WILLOW AVE	07071	245000 324300 569300	1266693	1266693 00	293709 293709	323697 355578	316700 316700
57 14 00146500	33X150 2SFG .1136	2	FUDA JR, EMILIANO 317 WILLOW AVE LYNDHURST, NJ 317 WILLOW AVE	07071	245000 168200 413200	919370	919370 00	213190 213189	234926 258065	229800 229800
57 15 00146600	33X150 2SF .1136	2	CALICCHIO, PHILIP & JANIRA 319 WILLOW AVENUE LYNDHURST, NJ 319 WILLOW AVE	07071	245000 224100 469100	1043748	1043748 00	240203 240203	268536 294806	260900 260900
57 16 00146700	37X150 2SFG .1274	2	KEELER, KELCEY S 321 WILLOW AVE LYNDHURST, NJ 321 WILLOW AVE	00660 07071	249400 225500 474900	1056653	1056653 00	245053 245053	269976 296571	264200 264200
57 17 00146800	33X150 2SAL2G .1136	2	FLORES, ISAAC ANTONIO ETAL 323 WILLOW AVE LYNDHURST, NJ 323 WILLOW AVE	07071	249400 259600 509000	1132525	1132525 00	262628 262627	289383 317887	283100 283100
57 18 00146900	50X150 1.5SFG .1722	2	MUSA, GEORGE J & SALLY 329 WILLOW AVENUE LYNDHURST, NJ 329 WILLOW AVE	07071	262500 135500 398000	885550	885550 00	205471 205471	226160 248448	221400 221400
57 19 00147000	33X150 2SFG .1136	2	HENRY, BRIAN P., ETALS. 333 WILLOW AVE. LYNDHURST, NJ 333 WILLOW AVE	07071	245000 98700 343700	764733	764733 00	177363 177362	195380 214628	191200 191200
57 20 00147100	32X150 2SFG .1102	2	SALIH, USAMA MAWED ETAL 335 WILLOW AVE LYNDHURST, NJ 335 WILLOW AVE	07071	243500 165100 408600	909135	909135 00	210843 210842	232284 255166	227300 227300
57 21 00147200	34X150 2SM .1171	2	ROBERTSON, ROSE M 337 WILLOW AVE LYNDHURST, N J 337 WILLOW AVE	07071	245700 147200 392900	874203 W1	874203 -25000	196510 196509	217091 239093	212300 212300
57 22 00147300	50X125 1SF .1435	2	HAJDARI, BUJAR 1621 65TH ST # B2 BROOKLYN, NY 183 FERN AVE	11204	253800 119100 *PARTIAL* 372900	829703	829703 00	194572 194572	209838 230721	207400 207400
57 23 00147400	45X125 2SAL2G .1291	2	GIBBONS, THOMAS F. & MAUREEN D. 179 FERN AVE LYNDHURST, N J 179 FERN AVE	07071	249400 250600 500000	1112500 W1	1112500 -25000	251736 251736	278014 306014	271900 271900
57 24 00147500	38X125 2SMG .1090	2	CARRION, MICHAEL & CHRISTINE 175 FERN AVENUE LYNDHURST, NJ 175 FERN AVE	07071	241300 227600 468900	1043303	1043303 00	241872 241872	266650 292909	260800 260800
57 25 00147600	33X125 2SFG .0947	2	SKWARKO (ETAL), CHRISTOPHER A 173 FERN AVE LYNDHURST, NJ 173 FERN AVE	00660 07071	231900 216200 448100	997023	997023 00	231129 231129	254836 279929	249300 249300

6188800

13770084

00

50000

13720084

6362128

7357956

6860000

Block No. Lot No. Qualification Account No.	Land Dimensions Building Description Additional Lots Acreage	Prop. Class	Owner's Name Address City State Property Location	Billing Code Zip Code	Land Improvement Exemption Net Total	2025 Property Tax Special Dist	2025 Total Tax Deduction Net Tax	Amt.Billed 2025 1st Q 2nd Q Total	2nd Half 2025 3rd Q 4th Q Total	Preliminary 2026 Tax 1st Q 2nd Q Total
57 26 00147700	33X125 2SF .0947	2	OLLIVIER, VIOLET J. 171 FERN AVE LYNDHURST, NJ 171 FERN AVE	07071	231900 174900 406800	905130	905130 00 905130	209852 209851 419703	231323 254104 485427	226300 226300 452600
57 27 00147800	33X125 2SFG .0947	2	CASTRO, ALEXANDER & SAMANTHA 169 FERN AVENUE LYNDHURST, NJ 169 FERN AVENUE	07071	231900 168500 400400	890890	890890 00 890890	206514 206514 413028	227720 250142 477862	222700 222700 445400
57 28 00147900	34X125 2SALG .0976	2	IZQUIERDO, WILLIAM A & MARIA D 167 FERN AVE LYNDHURST, NJ 167 FERN AVE	07071	238900 199500 438400	975440	975440 00 975440	226175 226174 452349	249271 273820 523091	243900 243900 487800
57 29.01 00148000	34X115 1SF .0898	2	OROVIO, CHRISTOPHER J & CHELSEA 163 FERN AVE LYNDHURST, NJ 163 FERN AVE	07071	228700 185100 413800	920705	920705 00 920705	213920 213919 427839	234847 258019 492866	230200 230200 460400
57 30 00148100	34X150 2SFG .1171	2	AQUINO, JERRY N. & CAROL 340 LYNDHURST AVE LYNDHURST, N J 340 LYNDHURST AVE	07071	245700 166800 412500	917813	917813 00 917813	212825 212824 425649	234532 257632 492164	229500 229500 459000
57 31 00148200	34X150 2SFG .1171	2	FEENEY, WILLIAM J. & PATRICIA A. 336 LYNDHURST AVE LYNDHURST, N J 336 LYNDHURST AVE	07071	245700 161800 407500	906688 v1	906688 -25000 881688	204019 204019 408038	225415 248235 473650	220400 220400 440800
57 32 00148300	.0000	15A	UNKNOWN LYNDHURST AVENUE LYNDHURST, NJ LYNDHURST AVENUE	07071	*EXEMPT*	00	00 00 00	00 00 00	00 00 00	00 00 00
57 33 00148300	34X150 2SFG .1171	2	CASCANTE-CARVAJAL, PEDRO C ETAL 334 LYNDHURST AVE LYNDHURST, NJ 334 LYNDHURST AVE	07071	245700 219000 464700	1033958	1033958 00 1033958	239108 239108 478216	264859 290883 555742	258500 258500 517000
57 34 00148400	33X150 2SFG .1136	2	SPAHIU, ISEN & SHARLEEN 332 LYNDHURST AVE. LYNDHURST, NJ 332 LYNDHURST AVE	07071 00660	244300 271700 516000	1148100	1148100 00 1148100	266174 266173 532347	293429 322324 615753	287000 287000 574000
57 35 00148500	34X150 2SFG .1171	2	WARTEL, DAVID J & LORI A 330 LYNDHURST AVE LYNDHURST, NJ 330 LYNDHURST AVE	07071 00045	245700 226300 472000	1050200	1050200 00 1050200	243489 243488 486977	268396 294827 563223	262600 262600 525200
57 36 00148600	35X150 2SF2G .1205	2	KOSCHIG, RICHARD & CAROL A 328 LYNDHURST AVE LYNDHURST, NJ 328 LYNDHURST AVE	07071	246800 262900 509700	1134083	1134083 00 1134083	262993 262992 525985	289777 318321 608098	283500 283500 567000
57 37 00148700	35X150 2SAL .1205	2	PENN, SUZANNE & JANET STIRONE 238 NEW ST LYNDHURST, NJ 326 LYNDHURST AVE	07071	246800 142600 389400	866415	866415 00 866415	201456 201455 402911	220849 242655 463504	216600 216600 433200
57 38 00148800	34X150 2SFG .1171	2	LA PELUSA, GLENN P. & GERALDINE M. 324 LYNDHURST AVE LYNDHURST, N J 324 LYNDHURST AVE	07071	245700 161200 406900	905353	905353 00 905353	209956 209956 419912	231327 254114 485441	226300 226300 452600
57 39 00148900	34X150 2SF .1171	2	TRONCONE, ANTHONY & VALERIE 320 LYNDHURST AVE LYNDHURST, N J 320 LYNDHURST AVE	07071	245000 191400 436400	970990	970990 00 970990	225184 225184 450368	248092 272530 520622	242700 242700 485400

5674500

12625765

00

25000

12600765

5843322

6757443

6300400



Block No. Lot No. Qualification Account No.	Land Dimensions Building Description Additional Lots Acreage	Prop. Class	Owner's Name Address City State Property Location	Billing Code Zip Code	Land Improvement Exemption Net Total	2025 Property Tax Special Dist	2025 Total Tax Deduction Net Tax	Amt.Billed 2025 1st Q 2nd Q Total	2nd Half 2025 3rd Q 4th Q Total	Preliminary 2026 Tax 1st Q 2nd Q Total
57 40 00149000	33X150 2SFG .1136	2	OSWALD, MADELINE 314 LYNDHURST AVENUE LYNDHURST, NJ 314 LYNDHURST AVE	07071	245700 301900 547600	1218410	1218410 00 1218410	282497 282496 564993	311376 342041 653417	304600 304600 609200
57 41 00149100	34X150 2SFG .1171	2	GARCIA, KAEFER & STEPHANIE M 312 LYNDHURST AVE LYNDHURST, NJ 312 LYNDHURST AVE	07071	245700 205100 450800	1003030	1003030 00 1003030	232589 232589 465178	256304 281548 537852	250800 250800 501600
57 42 00149200	34X150 2SMG .1171	2	GERBASIO, JOSEPH & GAIL 310 LYNDHURST AVE LYNDHURST, NJ 310 LYNDHURST AVE	07071	245700 189200 434900	967653	967653 00 967653	233685 233684 467369	237965 262319 500284	241900 241900 483800
57 43 00149300	.67 X 150 2.5SFG .0849	15A	UNKNOWN LYNDHURST AVENUE LYNDHURST, NJ LYNDHURST AVENUE	07071	*EXEMPT*	00	00 00 00	00 00 00	00 00 00	00 00 00
58 1 00149300	37X100 2.5SFG .0849	2	FUENTES, ENRIQUE & ANABELA J 168 TONTINE AVE LYNDHURST, NJ 168 TONTINE AVE	07071	226300 252300 478600	1064885	1064885 00 1064885	246826 246826 493652	272216 299017 571233	266200 266200 532400
58 2 00149400	37X100 2SFALG .0849	2	PATEL, JUSTIN A & TULSI 172 TONTINE AVE LYNDHURST, NJ 172 TONTINE AVE	07071	226300 211800 438100	974773	974773 00 974773	225914 225914 451828	249206 273739 522945	243700 243700 487400
58 3 00149500	37X100 2SAL .0849	2	PEZZOLLA(ETAL), BENJAMIN C 174 TONTINE AVE LYNDHURST, NJ 174 TONTINE AVE	00660 07071	226300 216800 443100	985898	985898 00 985898	228522 228521 457043	252021 276834 528855	246500 246500 493000
58 4 00149600	37X100 1SFG .0849	2	MC ALINDEN, JAMES E. & SHARON 176 TONTINE AVE LYNDHURST, NJ 176 TONTINE AVE	01516 07071	226300 227800 454100	1010373	1010373 00 1010373	234154 234153 468307	258318 283748 542066	252600 252600 505200
58 5 00149700	37X98 2SALBG .0832	2	TKACZYK, JOHN E 178 TONTINE AVE LYNDHURST, NJ 178 TONTINE AVE	01602 07071	225600 156700 382300	850618	850618 00 850618	197128 197127 394255	217477 238886 456363	212700 212700 425400
58 6 00149800	37X99 2SFG .0841	2	ANDERSON, ARTHUR & AUDREY S 182 TONTINE AVE LYNDHURST, NJ 182 TONTINE AVE	07071	225700 129300 355000	789875	789875 00 789875	183099 183099 366198	201899 221778 423677	197500 197500 395000
58 7 00149900	37X99 2SFG .0841	2	CHAVEZ BARRANTES LLC 186 TONTINE AVE LYNDHURST, NJ 186 TONTINE AVE	07071	225900 226200 452100	1005923	1005923 00 1005923	233163 233163 466326	257140 282457 539597	251500 251500 503000
58 8 00150000	37X100 1SFG .0849	2	KAPP, WILLIAM & LAUREN 190 TONTINE AVENUE LYNDHURST, NJ 190 TONTINE AVE	07071	226100 169100 395200	879320	879320 00 879320	203803 203802 407605	224792 246923 471715	219800 219800 439600
58 9 00150100	37X150 2SFG .1274	2	271 WILLOW AVENUE CO. 271 WILLOW AVENUE LYNDHURST, NJ 271 WILLOW AVE	07071	249400 181100 430500	957863	957863 00 957863	222159 222159 444318	244719 268826 513545	239500 239500 479000
58 10 00150200	32X150 1.5SM .1102	2	LEE, KARIN 275 WILLOW AVE LYNDHURST, NJ 275 WILLOW AVENUE	07071	243100 261300 504400	1122290	1122290 00 1122290	260229 260228 520457	286794 315039 601833	280600 280600 561200

5766700

12830911

00

00

12830911

5967529

6863382

6415800

Block No. Lot No. Qualification Account No.	Land Dimensions Building Description Additional Lots Acreage	Prop. Class	Owner's Name Address City State Property Location	Billing Code Zip Code	Land Improvement Exemption Net Total	2025 Property Tax Special Dist	2025 Total Tax Deduction Net Tax	Amt.Billed 2025 1st Q 2nd Q Total	2nd Half 2025 3rd Q 4th Q Total	Preliminary 2026 Tax 1st Q 2nd Q Total
58 11 00150300	35X150 1.5SM .1205	2	HANSEN, ALLEN A. 279 WILLOW AVE. LYNDHURST, NJ 279 WILLOW AVE	07071	246800 79500 326300	726018	726018 00 726018	168393 168392 336785	185480 203753 389233	181500 181500 363000
58 12 00150400	34X150 2SMG .1171	2	BOSTONIAN, THERESA 281 WILLOW AVE LYNDHURST, NJ 281 WILLOW AVE	07071	245700 155600 401300	892893	892893 00 892893	207036 207035 414071	228175 250647 478822	223200 223200 446400
58 13 00150500	37X150 2SFG .1274	2	ZILIANI, GREGG & ZILIANI, JEFF TRST 283 WILLOW AVE LYNDHURST, NJ 283 WILLOW AVE	07071	248900 167300 416200	926045 V1	926045 -25000 901045	208504 208504 417008	230365 253672 484037	225300 225300 450600
58 14 00150600	34X150 2SFG .1171	2	SMITH, KRISTINA M & DESIREE GUTIERREZ- 285 WILLOW AVENUE LYNDHURST, NJ 285 WILLOW AVE	07071	245700 202400 448100	997023	997023 00 997023	231181 231181 462362	254784 279877 534661	249300 249300 498600
58 15.01 00150700	34X150 2SFBG .1171	2	ILDEFONSO, JOEL ETAL 287 WILLOW AVE LYNDHURST, NJ 287 WILLOW AVE	07071	245700 184700 430400	957640	957640 00 957640	222055 222055 444110	244714 268816 513530	239400 239400 478800
58 16 00150800	34X150 2SBFG .1171	2	QUINONES, MANUEL 289 WILLOW AVE LYNDHURST, N J 289 WILLOW AVE	07071 02640	245700 234700 480400	1068890	1068890 00 1068890	248912 248912 497824	272082 298984 571066	267200 267200 534400
58 17 00150900	34X150 2SFG .1171	2	TADROS, ZEIAD ETAL 291 WILLOW AVE LYNDHURST, NJ 291 WILLOW AVE	07071	245700 279900 525600	1169460	1169460 00 1169460	271180 271180 542360	298833 328267 627100	292400 292400 584800
58 18 00151000	32X150 2SFG .1102	2	DMOCHOWSKI, MACIEJ & MARTA 293 WILLOW AVE LYNDHURST, NJ 293 WILLOW AVE	07071	243100 279800 522900	1163453	1163453 00 1163453	269720 269720 539440	297365 326648 624013	290900 290900 581800
58 19 00151100	32X150 2SM2G .1102	2	SCAGLIONE JR, FRANK E & KATHERINE 295 WILLOW AVE LYNDHURST, NJ 295 WILLOW AVE	07071	243100 306300 549400	1222415	1222415 00 1222415	283436 283435 566871	312389 343155 655544	305600 305600 611200
58 20 00151200	41X100 1.5SFG .0941	2	KLING, JAMES M. & KATHLEEN M. 179 VALLEY BROOK AVE LYNDHURST, N J 179 VALLEY BRK AVE	07071	208400 154800 363200	808120	808120 00 808120	187323 187323 374646	206568 226906 433474	202000 202000 404000
58 21 00151300	41X100 1.5SFG .0941	2	NAVARRETE, JORGE A ETAL 177 VALLEY BROOK AVENUE LYNDHURST, NJ 177 VALLEY BRK AVE	07071	208400 236200 444600	989235	989235 00 989235	229252 229251 458503	252917 277815 530732	247300 247300 494600
58 22 00151400	41X100 1.5SFG .0941	2	DEMESKI, MARILYN 171 VALLEY BROOK AVENUE LYNDHURST, NJ 171 VALLEY BRK AVE	07071 0	208400 131800 340200	756945 S1	756945 -25000 731945	169183 169182 338365	187265 206315 393580	183000 183000 366000
58 23 00151500	27X100 1SF .0620	2	AGOSTINI, MILAGROS M 169 VALLEY BROOK AVE LYNDHURST, NJ 169 VALLEY BRK AVE	07071	189500 98800 288300	641468	641468 00 641468	148576 148575 297151	164086 180231 344317	160400 160400 320800
58 24 00151600	37X125 1SF .1062	2	DAVIAL, WASHINGTON J & GILAN 167 VALLEY BROOK AVE LYNDHURST, NJ 167 VALLEY BRK AVE	07071	216300 161200 377500	839938	839938 00 839938	194728 194728 389456	214671 235811 450482	210000 210000 420000

5914400

13159543

00

50000

13109543

6078952

7030591

6555000

Block No. Lot No. Qualification Account No.	Land Dimensions Building Description Additional Lots Acreage	Prop. Class	Owner's Name Address City State Property Location	Billing Code Zip Code	Land Improvement Exemption Net Total	2025 Property Tax Special Dist	2025 Total Tax Deduction Net Tax	Amt.Billed 2025 1st Q 2nd Q Total	2nd Half 2025 3rd Q 4th Q Total	Preliminary 2026 Tax 1st Q 2nd Q Total
58 25 00151700	37X125 1SF .1062	2	KAMINSKI, CHARLES R. & VICKIE 165 VALLEY BROOK AVE LYNDHURST, N J 165 VALLEY BRK AVE	00660 07071	216300 150800 367100	816798	816798 00 816798	189357 189357 378714	208763 229321 438084	204200 204200 408400
58 26 00151800	37X125 1SMG .1062	2	FITZSIMONS, BRIAN & TRACEY 159 VALLEY BROOK AVE LYNDHURST, NJ 159 VALLEY BRK AVE	00660 07071	216300 292200 508500	1131413	1131413 00 1131413	262315 262314 524629	289154 317630 606784	282900 282900 565800
58 27 00151900	37X125 1SFG .1062	2	VEGA, SALOME MORALES 157 VALLEY BROOK AVE LYNDHURST, NJ 157 VALLEY BRK AVE	07071	216300 162800 379100	843498	843498 00 843498	195563 195562 391125	215572 236801 452373	210900 210900 421800
58 28 00152000	50X150 2S-1U .1722	2	SAHITI, SKENDER & SARA 292 LYNDHURST AVE LYNDHURST, NJ 292 LYNDHURST AVE	07071	262500 446000 708500	1576413	1576413 00 1576413	366876 366875 733751	401493 441169 842662	394100 394100 788200
58 29 00152100	50X150 1SMG .1722	2	LEE, DAE BONG & JUNG M 290 LYNDHURST AVE LYNDHURST, NJ 290 LYNDHURST AVE	07071	262500 326700 589200	1310970	1310970 00 1310970	304087 304087 608174	334901 367895 702796	327700 327700 655400
58 30 00152200	32X150 1.5SF .1102	2	286 LYNDHURST AVENUE CO. 286 LYNDHURST AVE LYNDHURST, N J 286 LYNDHURST AVE	01175 07071	243100 220500 463600	1031510	1031510 00 1031510	239160 239160 478320	263614 289576 553190	257900 257900 515800
58 32 00152400	32X150 2SFG .1102	2	CAIRNS, WILLIAM & FRANCES 282 LYNDHURST AVE LYNDHURST, NJ 282 LYNDHURST AVE	01516 07071	243100 123600 366700	815908	815908 00 815908	189201 189200 378401	208486 229021 437507	204000 204000 408000
58 33 00152500	32X150 1.5SFG .1102	2	ROMAN, JERRY J & VERA-BURGOS, IVELISSE 280 LYNDHURST AVENUE LYNDHURST, NJ 280 LYNDHURST AVE	07071	243100 236900 480000	1068000	1068000 00 1068000	247609 247608 495217	272952 299831 572783	267000 267000 534000
58 34 00152600	32X150 1.5SMG .1102	2	278 LYNDHURST AVE CO. 278 LYNDHURST AVE LYNDHURST, NJ 278 LYNDHURST AVE	07071	243100 138100 381200	848170	848170 00 848170	196710 196710 393420	216702 238048 454750	212000 212000 424000
58 35 00152700	30X150 2SMG .1033	2	BEELE, LINDA 276 LYNDHURST AVE LYNDHURST, NJ 276 LYNDHURST AVE	00660 07071	237500 190900 428400	953190	953190 00 953190	221012 221012 442024	243588 267578 511166	238300 238300 476600
58 36 00152800	32X150 2SF .1102	2	PINERO, GARY G. & MARCHESIN, CARMEN 272 LYNDHURST AVE LYNDHURST, NJ 272 LYNDHURST AVE	07071	243100 168700 411800	916255	916255 00 916255	245523 245522 491045	201075 224135 425210	229100 229100 458200
58 37 00152900	25X150 .0861	2	PINERO, GARY G., ETAL. 272 LYNDHURST AVE LYNDHURST, NJ 270 LYNDHURST AVENUE	07071	227200 1900 229100	509748	509748 00 509748	117599 117598 235197	130861 143690 274551	127400 127400 254800
58 38 00153000	1 X 150 .0034	15A	UNKNOWN WILLOW AVENUE LYNDHURST, NJ WILLOW AVENUE	07071	*EXEMPT*	00	00 00 00	00 00 00	00 00 00	00 00 00
59 1 00153000	44X100 2SM .1010	2	MARTINEZ, GUADALUPE 200 COURT AVE LYNDHURST, NJ 200 COURT AVE	07071	236000 280600 516600	1149435	1149435 00 1149435	267582 267582 535164	292671 321600 614271	287400 287400 574800

5829800

12971308

00

00

12971308

6085181

6886127

6485800

Block No. Lot No. Qualification Account No.	Land Dimensions Building Description Additional Lots Acreage	Prop. Class	Owner's Name Address City State Property Location	Billing Code Zip Code	Land Improvement Exemption Net Total	2025 Property Tax Special Dist	2025 Total Tax Deduction Net Tax	Amt.Billed 2025 1st Q 2nd Q Total	2nd Half 2025 3rd Q 4th Q Total	Preliminary 2026 Tax 1st Q 2nd Q Total
59 2 00153100	43X100 2SALG .0987	2	ACTA, JOSE & BETTY 204 CT AVE LYNDHURST, NJ 204 COURT AVE	07071	235300 237800 473100	1052648	1052648 00 1052648	244010 244010 488020	269067 295561 564628	263200 263200 526400
59 3 00153200	45X100 2SMG .1033	2	TURBIDES, EVELISSE 206 COURT AVE LYNDHURST, NJ 206 COURT AVE	07071	237500 185700 423200	941620	941620 00 941620	218300 218300 436600	240661 264359 505020	235400 235400 470800
59 4 00153300	33X150 2SFG .1136	2	ROBERTSON, SHAWN A & LISA A 212 COURT AVENUE LYNDHURST, NJ 212 COURT AVE	07071	244300 181200 425500	946738	946738 00 946738	219552 219551 439103	241904 265731 507635	236700 236700 473400
59 5 00153400	33X150 2SF .1136	2	KHAN, ASAD & SALIM, SEHAR KAINAT 214 COURT AVE LYNDHURST, NJ 214 COURT AVE	07071	244300 179300 423600	942510	942510 00 942510	210165 210164 420329	249230 272951 522181	235600 235600 471200
59 6.01 00153500	34X183 2SF .1428	2	DIGUGLIELMO, DANIEL & DORIS 218 COURT AVENUE LYNDHURST, N.J. 218 COURT AVE	00660 07071	253600 172200 425800	947405	947405 00 947405	221116 221116 442232	240664 264509 505173	236900 236900 473800
59 6.02 00153600	50X150 2SALBG .1722	2	CULLARI, FRANK & LINDA 222 COURT AVE LYNDHURST, NJ 222 COURT AVE	07071	262500 399000 661500	1471838	1471838 00 1471838	348780 348779 697559	368618 405661 774279	368000 368000 736000
59 7 00153700	50X150 2SALG .1722	2	CULLARI, FRANK & LINDA 222 COURT AVE LYNDHURST, NJ 226 COURT AVE	07071	262500 222300 484800	1078680	1078680 00 1078680	250216 250216 500432	275550 302698 578248	269700 269700 539400
59 8 00153800	40X100 2SALG .0918	2	LUKEMAN, CHARLES A & MARGARET A 228 COURT AVE LYNDHURST, NJ 228 COURT AVE	07071	230000 125800 355800	791655	791655 00 791655	183516 183516 367032	202349 222274 424623	197900 197900 395800
59 9 00153900	60X100 2SF .1377	2	OLAWSKI, ROBERT & TURI, ANTOINETTE 230 COURT AVENUE LYNDHURST, N J. 230 COURT AVE	00660 07071	252000 226000 478000	1063550	1063550 00 1063550	246670 246669 493339	271722 298489 570211	265900 265900 531800
59 10 00154000	50X100 2SAL2G .1148	2	ROBERTS, KATHERINE 209 JAY AVE LYNDHURST, N J 209 JAY AVE	07071	245000 190100 435100	968098 W1	968098 -25000 943098	218256 218256 436512	241110 265476 506586	235800 235800 471600
59 11 00154100	50X199 2.5SFG .2284	2	DI SANTO, EUGENE & NINA R. 215 JAY AVE LYNDHURST, N J 215 JAY AVE	00672 07071	280200 300800 581000	1292725	1292725 00 1292725	299967 299967 599934	330128 362663 692791	323200 323200 646400
59 12.01 00154200	55X185 2SAL .2336	2	WACHLACZENKO, ANETA 217 JAY AVE LYNDHURST, NJ 217 JAY AVENUE	07071	281300 192400 473700	1053983	1053983 00 1053983	244584 244583 489167	269144 295672 564816	263500 263500 527000
59 12.02 00154300	45X190 1SF .1963	2	LENCZAK, MICHAEL M. & BARBARA A. 221 JAY AVENUE LYNDHURST, N. J. 221 JAY AVE	07071	269800 162300 432100	961423	961423 00 961423	223724 223723 447447	244889 269087 513976	240400 240400 480800
59 14 00154400	50X195 1SFG .2238	2	CARUSO, ANTONIO 225 JAY AVE LYNDHURST, NJ 225 JAY AVE	07071	277200 143300 420500	935613	935613 00 935613	217153 217152 434305	238880 262428 501308	233900 233900 467800

6493700

14448486

00

25000

14423486

6692011

7731475

7212200



Block No. Lot No. Qualification Account No.	Land Dimensions Building Description Additional Lots Acreage	Prop. Class	Owner's Name Address City State Property Location	Billing Code Zip Code	Land Improvement Exemption Net Total	2025 Property Tax Special Dist	2025 Total Tax Deduction Net Tax	Amt.Billed 2025 1st Q 2nd Q Total	2nd Half 2025 3rd Q 4th Q Total	Preliminary 2026 Tax 1st Q 2nd Q Total
59 15 00154500	50X174 1SF .1997	2	BRUNO, MICHAEL & JULIANNE 229 JAY AVE LYNDHURST, NJ 229 JAY AVE	01456 07071	271700 229400 501100	1114948	1114948 00	258664 258664 517328	284779 312841 597620	278700 278700 557400
59 16 00154600	50X182 1SMB2G .2089	2	MC HALE, MARY 233 JAY AVE LYNDHURST, N J 233 JAY AVE	00045 07071	273900 200600 474500	1055763	1055763 00	248182 248182 496364	266414 292985 559399	263900 263900 527800
59 17 00154700	50X165 1.5S 1U .1894	2	MCHALE, BRENDAN A. 237 JAY AVE LYNDHURST, NJ 237 JAY AVE	07071	267700 228500 496200	1104045	1104045 00	256109 256109 512218	282020 309807 591827	276000 276000 552000
59 19 00154800	53X124 1SF .1509	2	DELEON XAVIER S SOFIA T 241 JAY AVE LYNDHURST N.J. 241 JAY AVE	07071	256400 154500 410900	914253	914253 00	212094 212094 424188	233527 256538 490065	228600 228600 457200
59 20 00154900	56X135 1SAL .1736	2	CUNEO, ROBERT & PATRICIA 243 JAY AVE LYNDHURST, N J 243 JAY AVE	00660 07071	263600 270700 534300	1188818	1188818 00	275717 275717 551434	303732 333652 637384	297200 297200 594400
59 21 00155000	50X110 1.5SF .1263	2	MALECKI, KAZIMIERZ & MARIA 189 TONTONE AVE LYNDHURST, NJ 189 TONTINE AVE	07071	248500 182700 431200	959420	959420 00	222524 222524 445048	245113 269259 514372	239900 239900 479800
59 22 00155100	35X100 2SFG .0803	2	WILLIAM, JOAN ITA 187 TONTINE AVENUE LYNDHURST, NJ 187 TONTINE AVE	07071	227800 157900 385700	858183	858183 00	198900 198900 397800	219392 240991 460383	214500 214500 429000
59 23 00155200	35X100 2SALG .0803	2	MC HALE, MARY 233 JAY AVENUE LYNDHURST, N J 185 TONTINE AVE	00045 07071	227800 217900 445700	991683	991683 00	229878 229877 459755	253484 278444 531928	247900 247900 495800
59 24 00155300	35X100 2SMG .0803	2	YUDICHAK, BRIAN 181 TONTINE AVE LYNDHURST, NJ 181 TONTINE AVE	07071	227800 183400 411200	914920	914920 00	212094 212094 424188	233853 256879 490732	228700 228700 457400
59 25 00155400	52X100 2SF .1194	2	QU, ARNCHIE 177 TONTINE AVE LYNDHURST, NJ 177 TONTINE AVE	07071	246600 334900 581500	1293838	1293838 00	300019 300019 600038	330618 363182 693800	323500 323500 647000
59 26 00155500	60X187 2SALG .2576	2	PICILLO, THOMAS VINCENT ETAL 240 WEBSTER AVENUE LYNDHURST, NJ 240 WEBSTER AVENUE	07071	288600 732900 1021500	2272838	2272838 00	527133 527132 1054265	580685 637888 1218573	568200 568200 1136400
59 27 00155600	45X175 IRR 1SBG .0000	2	VUONO, JAMES A. & LINDA A. 236 WEBSTER AVE LYNDHURST, N J 236 WEBSTER AVE	01175 07071	272000 178700 450700	1002808	1002808 00	233372 233371 466743	255413 280652 536065	250700 250700 501400
59 28 00155700	50X201 IRR 1.5SALG .0000	2	ANTUNESE, RENATO D 232 WEBSTER AVENUE LYNDHURST, NJ 232 WEBSTER AVE	07071	280700 352800 633500	1409538	1409538 00	327033 327033 654066	359998 395474 755472	352400 352400 704800
59 29 00155800	50X200 1SAL .2296	2	DEL VALLE, YISSELL 228 WEBSTER AVE LYNDHURST, NJ 228 WEBSTER AVE	07071	280000 449800 729800	1623805	1623805 00	376680 376679 753359	414789 455657 870446	406000 406000 812000

7507800

16704860

00

00

16704860

7756794

8948066

8352400

Block No. Lot No. Qualification Account No.	Land Dimensions Building Description Additional Lots Acreage	Prop. Class	Owner's Name Address City State Property Location	Billing Code Zip Code	Land Improvement Exemption Net Total	2025 Property Tax Special Dist	2025 Total Tax Deduction Net Tax	Amt.Billed 2025 1st Q 2nd Q Total	2nd Half 2025 3rd Q 4th Q Total	Preliminary 2026 Tax 1st Q 2nd Q Total
59 30 00155900	58X222 2SF .2956	2	VILANOVA, MANUEL (ETALS) 220 WEBSTER AVENUE LYNDHURST, NJ 220 WEBSTER AVE	07071	300100 421100 721200	1604670	1604670 00 1604670	389248 389247 778495	392894 433281 826175	401200 401200 802400
59 31 00156000	41X236 IRR 2SBALG .0000	2	KAWALEK, LISA A TRSTES/ETALS 216 WEBSTER AVE LYNDHURST, NJ 216 WEBSTER AVE	07071	304300 267000 571300	1271143	1271143 00 1271143	298142 298141 596283	321434 353426 674860	317800 317800 635600
59 32 00156100	33X179 2SMG .1356	2	DEJESUS, EDOUR 212 WEBSTER AVENUE LYNDHURST, NJ 212 WEBSTER AVE	07071	251400 225500 476900	1061103	1061103 00 1061103	246096 246096 492192	271102 297809 568911	265300 265300 530600
59 33 00156200	50X121 1.5SM .1389	2	AGUSTIN, BENJAMIN JR & MARILYN N 210 WEBSTER AVE LYNDHURST, NJ 210 WEBSTER AVE	07071	252200 219000 471200	1048420	1048420 00 1048420	243124 243123 486247	267893 294280 562173	262100 262100 524200
60 1 00156300	37X100 1.5SFBG .0849	2	RIVERA, JOSE & JESSICA 200 TONINTE AVENUE LYNDHURST, NJ 200 TONTINE AVE	07071	226300 157900 384200	854845	854845 00 854845	198118 198118 396236	218547 240062 458609	213700 213700 427400
60 2 00156400	37X100 1.5SALG .0849	2	MORRONE, FREDERICK & NINA 204 TONTINE AVE LYNDHURST, NJ 204 TONTINE AVE	07071	226300 195100 421400	937615	937615 00 937615	217309 217309 434618	239700 263297 502997	234400 234400 468800
60 3 00156500	37X100 1.5SFG .0849	2	HOGAN, MICHAEL J & DESOUSA, JENNIFER A 208 TONTINE AVENUE LYNDHURST, NJ 208 TONTINE AVE	07071	226300 142000 368300	819468	819468 00 819468	189096 189096 378192	210326 230950 441276	204900 204900 409800
60 4 00156600	37X175 2SF .1486	2	PASSAMANO, PAUL JR. & ADRIANA 212 TONTINE AVE LYNDHURST, NJ 212 TONTINE AVE	07071	256500 179100 435600	969210 v1	969210 -25000 944210	218569 218569 437138	241339 265733 507072	236100 236100 472200
60 5 00156700	33X122 2SFG .0924	2	PARADA, JUAN & ANGELES 214 TONTINE AVE LYNDHURST, NJ 214 TONTINE AVE	07071 00045	230300 175100 405400	902015	902015 00 902015	209070 209069 418139	230587 253289 483876	225500 225500 451000
60 6 00156800	35X118 2SFG .0948	2	GERRAN, ELLEN 261 TRAVERS PL LYNDHURST, NJ 261 TRAVERS PL	07071	231300 198800 430100	956973	956973 00 956973	221846 221846 443692	244598 268683 513281	239200 239200 478400
60 7 00156900	34X118 2SALG .0921	2	MEYERS, JOSEPH & REGINA 265 TRAVERS PL LYNDHURST, NJ 265 TRAVERS PL	07071 06763	230200 160700 390900	869753	869753 00 869753	199891 199891 399782	224040 245931 469971	217400 217400 434800
60 8 00157000	36X118 2SFG .0975	2	MANIA, MICHAEL & ROSA 267 TRAVER PLACE LYNDHURST, NJ 267 TRAVERS PL	07071	233700 227900 461600	1027060	1027060 00 1027060	238065 238065 476130	262540 288390 550930	256800 256800 513600
60 9 00157100	16X151 IRR 2SFG .0000	2	RAGUSA, CLARA 31360 CABANA RYE AVENUE SAN ANTONIO, FL 271 TRAVERS PL	33576	238000 242800 480800	1069780	1069780 00 1069780	248026 248025 496051	273402 300327 573729	267400 267400 534800
60 10 00157200	34X151 2SMG .1179	2	CARDO, MARK & MIRIAM 273 TRAVERS PL LYNDHURST, NJ 273 TRAVERS PL	07071	246100 168600 414700	922708	922708 00 922708	217570 217570 435140	232172 255396 487568	230700 230700 461400

6433600

14314763

00

25000

14289763

6668335

7621428

7145000

Block No. Lot No. Qualification Account No.	Land Dimensions Building Description Additional Lots Acreage	Prop. Class	Owner's Name Address City State Property Location	Billing Code Zip Code	Land Improvement Exemption Net Total	2025 Property Tax Special Dist	2025 Total Tax Deduction Net Tax	Amt.Billed 2025 1st Q 2nd Q Total	2nd Half 2025 3rd Q 4th Q Total	Preliminary 2026 Tax 1st Q 2nd Q Total
60 11 00157300	33X151 2SFS2G .1144	2	RAMANATHAN, MANICKAM ETAL 275 TRAVERS PL LYNDHURST, NJ 275 TRAVERS PL	07071	220500 447300 667800	1485855	1485855 00 1485855	340592 340592 681184	383637 421034 804671	371500 371500 743000
60 12 00157400	37X151 2SFG .1283	2	ROCELLA, MATTHEW V & ADELINE 277 TRAVERS PL LYNDHURST, NJ 277 TRAVERS PL	07071	249700 170700 420400	935390	935390 00 935390	229721 229721 459442	226203 249745 475948	233800 233800 467600
60 13 00157500	38X151 1.5SAL .1317	2	MATTADOR LLC 182 PROSPECT AVENUE NORTH ARLINGTON, NJ 279 TRAVERS PL	07031	250300 288800 539100	1199498	1199498 00 1199498	278168 278168 556336	306486 336676 643162	299900 299900 599800
60 14 00157600	33X151 2SF .1144	2	SMOLENSKY, DANIEL 283 TRAVERS PLACE LYNDHURST, NJ 283 TRAVERS PL	07071	245000 260700 505700	1125183	1125183 00 1125183	260907 260906 521813	287525 315845 603370	281300 281300 562600
60 15 00157700	33X151 2SFG .1144	2	CANCELA, EDWIN & ELIZABETH 285 TRAVERS PL LYNDHURST, NJ 285 TRAVERS PL	07071	244900 254100 499000	1110275	1110275 00 1110275	257465 257464 514929	283701 311645 595346	277600 277600 555200
60 16 00157800	34X150 2SF .1171	2	ZAINO, JUAN C 287 TRAVERS PL LYNDHURST, NJ 287 TRAVERS PL	07071	246400 190400 436800	971880	971880 00 971880	225393 225392 450785	248317 272778 521095	243000 243000 486000
60 17 00157900	50X150 2SMG .1722	2	DEO, EDITH 291 TRAVERS PLACE LYNDHURST, N.J. 291 TRAVERS PL	07071	262500 166500 429000	954525	954525 00 954525	221429 221429 442858	243822 267845 511667	238600 238600 477200
60 18 00158000	150X150 F .5165	15D	ST MATTHEWS LUTHERAN C/O LAWRNCR 141 FERN AVE LYNDHURST, NJ 223 VALLEY BRK AVE	07071	*EXEMPT*	00	00 00 00	00 00 00	00 00 00	00 00 00
60 19 00158200	25X200 IRR 1.5SFG .0000	2	MILIC, HELENA 936 PINES LAKE DR W WAYNE, NJ 209 VALLEY BRK AVE	07470	236300 240600 476900	1061103	1061103 00 1061103	246096 246096 492192	271102 297809 568911	265300 265300 530600
60 20 00158300	33X100 1.5SF .0758	2	MILIC, HELENA 936 PINES LAKE DR W WAYNE, NJ 205 VALLEY BRK AVE	07470	197600 222100 419700	933833	933833 00 933833	216371 216370 432741	238794 262298 501092	233500 233500 467000
60 21 00158400	32X100 1.5SF .0735	2	DIAZ, SERGIO MEDRANO ETAL 203 VALLEY BROOK AVE LYNDHURST, NJ 203 VALLEY BRK AVE	07071	196200 242900 439100	976998	976998 00 976998	226436 226435 452871	249769 274358 524127	244200 244200 488400
60 22 00158500	35X100 1.5SM .0803	2	MOSCATELL, MARIANNE 201 VALLEY BROOK AVE LYNDHURST, NJ 201 VALLEY BRK AVE	07071	200300 146800 347100	772298	772298 W1 -25000 747298	172677 172677 345354	191253 210691 401944	186800 186800 373600
60 23 00158600	25X125 2SAL2G .0717	2	VALDIVIA, DAVID & NAVARRO, MARCELINE 296 WILLOW AVE LYNDHURST, NJ 296 WILLOW AVE	07071	216900 209300 426200	948295	948295 00 948295	219760 219760 439520	242454 266321 508775	237100 237100 474200
60 24 00158700	33X125 2SFG .0947	2	JANS, DAVID R & DIANA K 294 WILLOW AVE LYNDHURST, NJ 294 WILLOW AVE	07071	231900 99400 331300	737143	737143 00 737143	170896 170895 341791	188400 206952 395352	184300 184300 368600

5938100

13212276

00

25000

13187276

6131816

7055460

6593800

Block No. Lot No. Qualification Account No.	Land Dimensions Building Description Additional Lots Acreage	Prop. Class	Owner's Name Address City State Property Location	Billing Code Zip Code	Land Improvement Exemption Net Total	2025 Property Tax Special Dist	2025 Total Tax Deduction Net Tax	Amt.Billed 2025 1st Q 2nd Q Total	2nd Half 2025 3rd Q 4th Q Total	Preliminary 2026 Tax 1st Q 2nd Q Total
60 25 00158800	35X125 2SM .1004	2	CRESPO, DELFINO & CRESPO,STEPHANIE 292 WILLOW AVE LYNDHURST, NJ 292 WILLOW AVE	07071	235600 127100 362700	807008	807008 00 807008	194676 194676 389352	198672 218984 417656	201800 201800 403600
60 26 00158900	27X150 IRR 2SMG .0000	2	WASSERMAN,BRIAN & QUMEI,KHOLOOD 290 WILLOW AVE LYNDHURST,NJ 290 WILLOW AVE	07071	233400 183100 416500	926713	926713 00 926713	214858 214858 429716	236837 260160 496997	231700 231700 463400
60 27 00159000	33X150 2SF .1136	2	HARTMANN, TERESA 288 WILLOW AVE LYNDHURST, NJ 288 WILLOW AVE	07071	244300 160200 404500	900013	900013 00 900013	208705 208704 417409	229976 252628 482604	225000 225000 450000
60 28 00159100	36X150 2SFG .1240	2	HO, VICTOR ETAL 286 WILLOW AVE LYNDHURST, NJ 286 WILLOW AVE	07071	247800 186800 434600	966985	966985 00 966985	222733 222733 445466	248591 272928 521519	241700 241700 483400
60 29 00159200	33X150 2SFG .1136	2	PILGER JR, ROBERT W 284 WILLOW AVE LYNDHURST, NJ 284 WILLOW AVE	07071	244300 164200 408500	908913	908913 00 908913	210739 210738 421477	232280 255156 487436	227200 227200 454400
60 30 00159300	42X150 2SALG .1446	2	RYAN, GEORGE & DIANE 282 WILLOW AVE LYNDHURST, NJ 282 WILLOW AVE	07071	254100 194200 448300	997468	997468 00 997468	231338 231337 462675	254844 279949 534793	249400 249400 498800
60 31 00159400	33X150 2SAL .1136	2	MADONNA, KRISTEN R 278 WILLOW AVE LYNDHURST, NJ 278 WILLOW AVE	07071	244300 172100 416400	926490	926490 00 926490	214858 214858 429716	236728 260046 496774	231600 231600 463200
60 32.01 00159500	38X112 2SFG .0977	2	MEJIA, GABRIEL FERNANDO ETAL 276 WILLOW AVE LYNDHURST, NJ 276 WILLOW AVE	07071	234100 330300 564400	1255790	1255790 00 1255790	291154 291153 582307	320939 352544 673483	313900 313900 627800
60 32.02 00159600	36X112 .0926	2	UNNIKRISHNAN, RAJIV ETAL 274 WILLOW AVE LYNDHURST, NJ 274 WILLOW AVE	07071	231600 449200 680800	1514780	1514780 00 1514780	314204 314204 628408	424124 462248 886372	378700 378700 757400
61 1 00159800	50X125 2SMG .1435	2	O'DONOVAN, THOMAS F & JOSEFA M 300 WILLOW AVENUE LYNDHURST, NJ 200 VALLEY BRK AVE	00660 07071	228400 247400 475800	1058655	1058655 00 1058655	245470 245470 490940	270535 297180 567715	264700 264700 529400
61 2 00159900	36X125 1SFG .1033	2	GURUNG, GHAN S & KAMALA 202 VALLEY BROOK AVE LYNDHURST, NJ 202 VALLEY BRK AVE	07071	213800 169000 382800	851730	851730 00 851730	197440 197440 394880	217707 239143 456850	212900 212900 425800
61 4 00160000	37X125 1.5SAL .1062	2	SKRIPAK, JOHN JUSTIN TRSTES/ETAL 204 VALLEY BROOK AVE LYNDHURST, NJ 204 VALLEY BRK AVE	07071	216300 141700 358000	796550	796550 00 796550	190504 190504 381008	197747 217795 415542	199100 199100 398200
61 5 00160100	36X125 2SFG .1033	2	MILIC, TOMISLAV & LEPOSAVA 208 VALLEY BRK AVE LYNDHURST,N J 208 VALLEY BRK AVE	00045 07071	214500 321000 535500	1191488	1191488 00 1191488	276187 276186 552373	304564 334551 639115	297900 297900 595800
61 6 00160200	40X104 2SFG .0955	2	GIUFFRIDA (ETALS), SALVATORE 286 N. NASSAU AVENUE MASSAPEQUA, NY 212 VALLEY BRK AVE	05925 11758	209200 224900 434100	965873	965873 00 965873	224663 224662 449325	246119 270429 516548	241500 241500 483000

6322900

14068456

00

00

14068456

6475052

7593404

7034200

Block No. Lot No. Qualification Account No.	Land Dimensions Building Description Additional Lots Acreage	Prop. Class	Owner's Name Address City State Property Location	Billing Code Zip Code	Land Improvement Exemption Net Total	2025 Property Tax Special Dist	2025 Total Tax Deduction Net Tax	Amt.Billed 2025 1st Q 2nd Q Total	2nd Half 2025 3rd Q 4th Q Total	Preliminary 2026 Tax 1st Q 2nd Q Total
61 7 00160400	37X100 2SALG .0849	2	ROJAS, OSCAR 301 TRAVERS PLACE LYNDHURST, NJ 301 TRAVERS PL	07071	226300 147000 373300	830593	830593 00	198066 198066 396132	206778 227683 434461	207600 207600 415200
61 8 00160500	36X100 2SF .0826	2	TULLIO, JENNIFER & OREFICE, CHRIS 303 TRAVERS PL LYNDHURST, NJ 303 TRAVERS PL	07110	224000 113600 337600	751160	751160 00	174077 174077 348154	192050 210956 403006	187800 187800 375600
61 9 00160600	30X100 1.5SALG .0689	2	VALENTINE JAMES G SR & ELIZABETH 305 TRAVERS PLACE LYNDHURST, N J 305 TRAVERS PL	01175 07071	215800 180100 395900	880878	880878 00	204063 204063 408126	225291 247461 472752	220200 220200 440400
61 10 00160700	31X137 2SAL .0975	2	MILLER, KENNETH E 187 STRAWTOWN RD WEST NYACK NY 307 TRAVERS PL	10994	233900 247700 481600	1071560	1071560 00	249017 249016 498033	273279 300248 573527	267900 267900 535800
61 11 00160800	10X12 1.5SFG .1205	2	MILIC, SVETISLAV 515 INMAN AVENUE COLONIA, NJ TRAVERS PL REAR	07067	300 0 300	668	668 00	157 156 313	169 186 355	200 200 400
61 12 00160800	35X150 1.5SFG .1205	2	ALDRIDGE, JAMES & THOMPSON, PATRICIA 309 TRAVERS PL LYNDHURST, NJ 309 TRAVERS PL	07071	246800 146400 393200	874870	874870 00	202916 202916 405832	223510 245528 469038	218700 218700 437400
61 13 00160900	35X150 2SMG .1205	2	95 MARSHALL AVE CORP 99 MARSHALL AVE LITTLE FERRY, NJ 311 TRAVERS PL	07643	246800 315100 561900	1250228	1250228 00	208079 208078 416157	401302 432769 834071	312600 312600 625200
61 14 00161000	35X150 1.5SFG .1205	2	PURDON, SEAN & MOQUETE, JULISSA 315 TRAVERS PL LYNDHURST, NJ 315 TRAVERS PL	07071	246800 160000 406800	905130	905130 00	209904 209904 419808	231271 254051 485322	226300 226300 452600
61 15 00161100	35X150 1.5SFG .1205	2	CASTILLO, ANGEL & VICTORIA 317 TRAVERS PL LYNDHURST, NJ 317 TRAVERS PL	07071	246800 198100 444900	989903	989903 00	233007 233006 466013	249488 274402 523890	247500 247500 495000
61 16 00161200	37X150 2SFG .1274	2	ESPINAL, DEVIN & STACYLEE 321 TRAVERS PL LYNDHURST, NJ 321 TRAVERS PL	07071	249400 290700 540100	1201723	1201723 00	278690 278689 557379	307049 337295 644344	300400 300400 600800
61 17 00161300	37X150 2SMG .1274	15F	ZDANOWICZ FAMILY TRUST 325 TRAVERS PL LYNDHURST, NJ 325 TRAVERS PL	07071	*EXEMPT*	00	00 00 00	00 00 00	00 00 00	00 00 00
61 18 00161400	37X150 2SF .1274	2	ERSOY, ALAETTIN & CEVAHIR & A TIMUR 329 TRAVERS PLACE LYNDHURST, N. J. 329 TRAVERS PL	07071	249400 221400 470800	1047530	1047530 00	242967 242967 485934	267616 293980 561596	261900 261900 523800
61 19 00161500	37X150 2SAL2G .1274	2	DIEGUEZ, LEIDA (LEIDY) 331 TRAVERS PL LYNDHURST, NJ 331 TRAVERS PL	07071	249400 274300 523700	1165233	1165233 00	270190 270189 540379	297763 327091 624854	291300 291300 582600
61 20 00161600	35X150 2SM .1205	2	MULDOON, ROSEMARY 333 TRAVERS PLACE LYNDHURST, NJ 333 TRAVERS PL	07071	246800 492600 739400	1645165	1645165 00	381425 381425 762850	420455 461860 882315	411300 411300 822600

5669500

12614641

00

00

12614641

5705110

6909531

6307400



Block No. Lot No. Qualification Account No.	Land Dimensions Building Description Additional Lots Acreage	Prop. Class	Owner's Name Address City State Property Location	Billing Code Zip Code	Land Improvement Exemption Net Total	2025 Property Tax Special Dist	2025 Total Tax Deduction Net Tax	Amt.Billed 2025 1st Q 2nd Q Total	2nd Half 2025 3rd Q 4th Q Total	Preliminary 2026 Tax 1st Q 2nd Q Total
61 21 00161700	37X150 2SMG .1274	2	KOZIOL, EDWARD & LINDA 337 TRAVERS PL LYNDHURST, N J 337 TRAVERS PL	07071	249400 139800 389200	865970	865970 00	206671 206670	215417 237212	216500 216500
61 22 00161800	37X150 2SF .1274	2	ZACCAGNINO, DANIELLE 339 TRAVERS PL LYNDHURST, NJ 339 TRAVERS PL	07071	249400 130200 379600	844610	844610 00	195876 195875	215801 237058	211200 211200
61 23 00161900	35X150 2SM .1205	2	SCHAEFER JR, JOHN 825 PENNSYLVANIA AVE LYNDHURST, NJ 341 TRAVERS PL	01516 07071	246800 149500 396300	881768	881768 00	204481 204480	225307 247500	220400 220400
61 24 00162000	35X100 2SF .0803	2	TARAS, BERNADETTE 343 TRAVERS PL LYNDHURST, N J 343 TRAVERS PL	00660 07071	222500 49900 272400	606090	606090 v1 -25000	134242 134242	148676 163930	145300 145300
61 25 00162100	35X100 2SF .0803	2	WERRELL, EDWARD & KATHRYN 347 TRAVERS PL LYNDHURST, NJ 347 TRAVERS PL	00660 07071	222500 140900 363400	808565	808565 00	187375 187375	206733 227082	202100 202100
61 26 00162200	35X100 2SFG .0803	2	CAVALLO, ROBERT L. & LOUISE J. 349 TRAVERS PL LYNDHURST, N. J. 349 TRAVERS PL	07071	222500 127700 350200	779195	779195 v1 -25000	180343 180343	186949 206560	188500 188500
61 27 00162300	50X105 2SFG .1205	2	SAWIRES, ANDREW N & SANDRA N TRUSTEES 215 FERN AVE LYNDHURST, NJ 215 FERN AVE	07071	246800 204200 451000	1003475	1003475 s1 -25000	226444 226443	250166 275422	244600 244600
61 28 00162400	35X150 1.5SAL3G .1205	2	BRITO, MANUEL & SULEIDA 562 VAN DYKE STREET RIDGEWOOD, NJ 209 FERN AVE	07450	246800 206300 453100	1008148	1008148 00	233789 233788	257599 282972	252000 252000
61 29 00162500	37X117 2SF2G .0994	2	ALTIZIO, IGNAZIO & MEIRAMA, N 207 FERN AVE LYNDHURST, NJ 207 FERN AVE	07071	235800 200400 436200	970545	970545 00	225028 225027	248032 272458	242600 242600
61 30 00162600	37X117 2SMG .0994	2	VELEZ, ELIAZAR & NURIA 205 FERN AVE LYNDHURST, NJ 205 FERN AVE	07071	235800 180000 415800	925155	925155 00	214493 214493	236442 259727	231300 231300
61 31 00162700	40X117 2.5SF .1074	2	LEE, ANNA 201 FERN AVE LYNDHURST, NJ 201 FERN AVE	07071	240200 313000 553200	1230870	1230870 00	285365 285365	314581 345559	307700 307700
61 32 00162800	33X115 2SF3G .0871	2	NOTO, ROBERTO & NICOLE M 344 WILLOW AVENUE LYNDHURST, NJ 344 WILLOW AVE	07071	226900 301100 528000	1174800	1174800 00	272276 272275	300341 329908	293700 293700
61 33 00162900	55X150 2SM2G .1894	2	KRANICH, MARIE DIANE 338 WILLOW AVENUE LYNDHURST, N. J. 338 WILLOW AVE	07071	267800 231200 499000	1110275	1110275 00	263671 263670	277495 305439	277600 277600
61 34 00163000	38X150 2SF1G .1309	2	NALEWAISKI, RAYMOND & MARILYN 330 WILLOW AVE LYNDHURST, N.J. 330 WILLOW AVE	07071	249900 168600 418500	931163	931163 v1 -25000	213041 213041	228323 251758	226500 226500

5905900

13140629

00

100000

13040629

6086182

6954447

6520000

Block No. Lot No. Qualification Account No.	Land Dimensions Building Description Additional Lots Acreage	Prop. Class	Owner's Name Address City State Property Location	Billing Code Zip Code	Land Improvement Exemption Net Total	2025 Property Tax Special Dist	2025 Total Tax Deduction Net Tax	Amt.Billed 2025 1st Q 2nd Q Total	2nd Half 2025 3rd Q 4th Q Total	Preliminary 2026 Tax 1st Q 2nd Q Total
61 35 00163100	33X150 1.5SG .1136	2	PARK, WANSU & YONG SI KIM 326 WILLOW AVENUE LYNDHURST, NJ 326 WILLOW AVE	02460 07071	244300 196300 440600	980335	980335 00	227322 227322	250509 275182	245100 245100 490200
61 36 00163200	35X150 1.5SFG .1205	2	PEDUTO, JOHN M. JR. & JOAN 322 WILLOW AVE LYNDHURST, N J 322 WILLOW AVE	07071	246800 116400 363200	808120	808120 00	187427 187427	206464 226802	202000 202000 404000
61 37 00163300	39X150 1.5SFG .1343	2	ANTUNES, EURICO & ANABELA 320 WILLOW AVE. LYNDHURST, NJ 320 WILLOW AVE	07071	251000 155800 406800	905130	905130 00	212094 212094	229081 251861	226300 226300 452600
61 38 00163400	36X150 1.5SFG .1240	2	SCALESE, MICHAEL 318 WILLOW AVE LYNDHURST, N J 318 WILLOW AVE	07071	247800 160300 408100	908023	908023 00	210582 210582	232003 254856	227000 227000 454000
61 39.01 00163500	47X150 1.5SFG .1618	2	SACCO, LISA A & ANGELO HAYTON 316 WILLOW AVE LYNDHURST, NJ 316 WILLOW AVE	07071	258800 201000 459800	1023055	1023055 00	237335 237335	261318 287067	255800 255800 511600
61 41 00163600	57X150 1.5SFG CAPE 1 F .1963	2	HALLIGAN, JAMES & ANNAMARIE 312 WILLOW AVE LYNDHURST NJ 312 WILLOW AVE	01175 07071	270400 236400 506800	1127630	1127630 00	261637 261636	287988 316369	281900 281900 563800
61 42 00163700	30X150 1.5SF .1033	2	LINSALATO (ETAL), DOMINICK 310 WILLOW AVE LYNDHURST, NJ 310 WILLOW AVE	07071	237500 111900 349400	777415	777415 00	180231 180230	198694 218260	194400 194400 388800
61 43 00163800	30X150 2SF2G .1033	2	PERDOMO, ALVARO & MARGARET 308 WILLOW AVE LYNDHURST, N J 308 WILLOW AVE	07071	237500 208900 446400	993240	993240 00	230295 230294	253827 278824	248300 248300 496600
62 1 00163900	30X100 2SMG .0689	2	XHELO, JIMMY S & MAJLINDA 385 RIDGE ROAD NORTH ARLINGTON, NJ 228 VALLEY BRK AVE	07031	193500 180500 374000	832150	832150 00	192799 192798	212805 233748	208000 208000 416000
62 2 00164000	30X100 2SF .0689	2	LAM, ROBERT 230 VALLEY BROOK AVE LYNDHURST, NJ 230 VALLEY BRK AVE	00660 07071	197600 221000 418600	931385	931385 00	215797 215797	238175 261616	232800 232800 465600
62 3 00164100	50X100 2SFG .1148	2	SMAGULA, PAUL & LOIS 234 VALLEY BROOK AVE LYNDHURST, N J 234 VALLEY BRK AVE	07071	220500 190400 410900	914253 v1	914253 -25000	205792 205792	227329 250340	222300 222300 444600
62 4 00164200	40X132 IRR 1.5SF .0000	2	CRANGLE, THOMAS A 236 VALLEY BROOK AVE LYNDHURST, NJ 236 VALLEY BRK AVE	07071	213500 179700 393200	874870	874870 00	202864 202863	223562 245581	218700 218700 437400
62 5 00164300	125X161 1SCBB .4620	4A	KEARNY FEDERAL S/L ASS'N 120 PASSAIC AVENUE FAIRFIELD, NJ 307 STUYVESANT AVE	07004	1105800 891800 1997600	4444660	4444660 00	1014787 1014787	1151610 1263476	1111200 1111200 2222400
62 6 00164400	76X176 .3071	2	SAYED, ZAHEDA & KADRI, NADIA 315 STUYVESANT AVENUE LYNDHURST, NJ 315 STUYVESANT AVE	07071	259600 863700 1123300	2499343	2499343 00	581942 581942	636277 699182	624800 624800 1249600

8098700

18019609

00

25000

17994609

8321803

9672806

8997200

Block No. Lot No. Qualification Account No.	Land Dimensions Building Description Additional Lots Acreage	Prop. Class	Owner's Name Address City State Property Location	Billing Code Zip Code	Land Improvement Exemption Net Total	2025 Property Tax Special Dist	2025 Total Tax Deduction Net Tax	Amt.Billed 2025 1st Q 2nd Q Total	2nd Half 2025 3rd Q 4th Q Total	Preliminary 2026 Tax 1st Q 2nd Q Total
62 7.01 00164500	40X212 IRR 2SAG .0000	2	SAVINO, LYNETTE 317 STUYVESANT AVE LYNDHURST, N.J. 317 STUYVESANT AVE	07071	260800 251900 512700	1140758	1140758 00 1140758	264766 264765 529531	291258 319969 611227	285200 285200 570400
62 8 00164600	46X182 2S 2U .1922	2	GILL, ROBERT C JR & KAREN C 321 STUYVESANT AVE LYNDHURST, NJ 321 STUYVESANT AVE	07071	246400 392500 638900	1421553	1421553 00 1421553	314308 314308 628616	378579 414358 792937	355400 355400 710800
62 9 00164700	76X184 2SM2G .3210	2	SCHIAVONE, FRANK & JUDY 327 STUYVESANT AVENUE LYNDHURST, N. J. 327 STUYVESANT AVE	07071	277100 385000 662100	1473173	1473173 00 1473173	341844 341843 683687	376204 413282 789486	368300 368300 736600
62 10 00164800	35X186 2SFG .1494	2	KOLLAR, JOSEPH 329 STUYVESANT AVENUE LYNDHURST, N J 329 STUYVESANT AVENUE	07071	230700 114900 345600	768960	768960 00 768960	178353 178353 356706	196450 215804 412254	192200 192200 384400
62 11 00164900	40X188 2SFG .1726	2	BLANCHFIELD, BARBARA & PAUL V 335 STUYVESANT AVE LYNDHURST, NJ 335 STUYVESANT AVE	07071	237700 177800 415500	924488	924488 00 924488	214493 214493 428986	236117 259385 495502	231100 231100 462200
62 13 00165000	38X190 2SFG .1657	2	WERRELL, EDWARD 337 STUYVESANT AVE LYNDHURST, NJ 337 STUYVESANT AVE	07071	234400 160800 395200	879320	879320 00 879320	203959 203958 407917	224636 246767 471403	219800 219800 439600
62 14 00165100	38X190 IRR 2SF2G .0000	2	TAMBURINO, JOSEPH & MARY 341 STUYVESANT AVE LYNDHURST, N.J. 341 STUYVESANT AVE	07071	255000 323700 578700	1287608	1287608 00 1287608	298716 298715 597431	328885 361292 690177	321900 321900 643800
62 15 00165200	38X100 2SF .0872	2	BLAUVELT, ROBERT P. & DONNA P. 345 STUYVESANT AVE. LYNDHURST, N.J. 345 STUYVESANT AVE	07071	204500 135400 339900	756278	756278 00 756278	177363 177362 354725	191259 210294 401553	189100 189100 378200
62 16 00165300	39X100 2SFG .0895	2	BAUTIS, A. & B. & MARFINO, D JR & S. 733 FIFTH ST. LYNDHURST, N J 347 STUYVESANT AVE	07071	206000 201800 407800	907355	907355 00 907355	210321 210321 420642	231938 254775 486713	226800 226800 453600
62 17 00165400	37X100 2SMG .0849	15F	AURIEMMA, CRAIG 349 STUYVESANT AVENUE LYNDHURST, NJ 349 STUYVESANT AVE	07071	*EXEMPT*	00	00 00 00	00 00 00	00 00 00	00 00 00
62 18 00165500	38X100 2SFG .0872	2	RENNA, MICHAEL 353 STUYVESANT AVE LYNDHURST, NJ 353 STUYVESANT AVE	07071	204500 138700 343200	763620	763620 00 763620	176945 176945 353890	195256 214474 409730	190900 190900 381800
62 19 00165600	41X120 2SALG .1129	2	VERNIDIS, ERICA & YRIGOY, JAY 249 FERN AVE LYNDHURST, NJ 249 FERN AVE	07071	247200 151500 398700	887108	887108 00 887108	205732 205732 411464	226658 248986 475644	221800 221800 443600
62 20 00165700	42X120 2SMG .1157	2	NEUHAUSER, RUTH A. 247 FERN AVE. LYNDHURST, NJ 247 FERN AVE	07071	245700 208200 453900	1009928	1009928 00 1009928	240620 240620 481240	251635 277053 528688	252500 252500 505000
62 21 00165800	42X120 2SF2G .1157	2	CABANILLA, GINO & ANGELA M 245 FERN AVE LYNDHURST, NJ 245 FERN AVE	07071	245300 188600 433900	965428	965428 00 965428	222942 222941 445883	247623 271922 519545	241400 241400 482800

5926100

13185577

00

00

13185577

6100718

7084859

6592800

Block No. Lot No. Qualification Account No.	Land Dimensions Building Description Additional Lots Acreage	Prop. Class	Owner's Name Address City State Property Location	Billing Code Zip Code	Land Improvement Exemption Net Total	2025 Property Tax Special Dist	2025 Total Tax Deduction Net Tax	Amt.Billed 2025 1st Q 2nd Q Total	2nd Half 2025 3rd Q 4th Q Total	Preliminary 2026 Tax 1st Q 2nd Q Total
62 22 00165900	42X120 2SFG .1157	2	NADOLNY, WOJCIECH 243 FERN AVE LYNDHURST, NJ 243 FERN AVE	07071	245700 284600 530300	1179918	1179918 00 1179918	273579 273579 547158	301532 331228 632760	295000 295000 590000
62 23 00166000	42X120 2SFG .1157	2	HAUSER, GRACE 237 FERN AVE. LYNDHURST, N.J. 237 FERN AVE	07071	245300 127600 372900	829703	829703 00 829703	192434 192433 384867	211977 232859 444836	207400 207400 414800
62 24	10X100 .0230	1	OWNER UNKNOWN ADDRESS UNKNOWN LYNDHURST, NJ FERN AVE REAR	07071	2400 0 2400	5340	5340 00 5340	1252 1251 2503	1352 1485 2837	1300 1300 2600
62 25 00166100	31X100 2.5SM .0712	2	MC GEEHAN, TIMOTHY & RAFFAELA 350 TRAVERS PLACE LYNDHURST, N.J. 350 TRAVERS PL	07071	216500 133700 350200	779195	779195 D1 -25000 754195	174294 174293 348587	192999 212609 405608	188500 188500 377000
62 26 00166200	31X100 2SMG .0712	2	DOWLING(ETALS), GEORGE G 65 POPLAR DR MORRIS PLAINS, NJ 344 TRAVERS PL	07950	216500 162000 378500	842163	842163 S1 -50000 792163	182646 182645 365291	202838 224034 426872	198000 198000 396000
62 27 00166300	31X100 2SFG .0712	2	VENTO, ANTONINO 342 TRAVERS PL LYNDHURST, NJ 342 TRAVERS PL	07071	216500 229400 445900	992128	992128 00 992128	229878 229877 459755	253701 278672 532373	248000 248000 496000
62 28	1.5 X 100 .0034	15A	UNKNOWN TRAVERS PLACE LYNDHURST, NJ TRAVERS PLACE	07071	*EXEMPT*	00	00 00 00	00 00 00	00 00 00	00 00 00
62 29 00166400	30X100 2SF .0689	2	COUGHLAN, DORIS & COUGHLAN, PATRICIA 340 TRAVERS PL LYNDHURST, NJ 340 TRAVERS PL	07071	215800 118400 334200	743595	743595 00 743595	172304 172303 344607	190137 208851 398988	185900 185900 371800
62 30 00166500	40X200 2SALG .1837	2	MONACO, JOHN & DIANE 338 TRAVERS PL LYNDHURST, NJ 338 TRAVERS PL	07071	266000 155800 421800	938505	938505 00 938505	217727 217726 435453	239716 263336 503052	234600 234600 469200
62 32 00166600	35X198 2SFG .1591	2	GABRIEL, PAOLO F & SANDRA E 336 TRAVERS PL LYNDHURST, NJ 336 TRAVERS PL	00597 07071	258600 146700 405300	901793	901793 00 901793	209226 209226 418452	230322 253019 483341	225400 225400 450800
62 33 00166700	30X194 2SF .1336	2	POLITO (ETALS), MICHAEL T 334 TRAVERS PLACE LYNDHURST, NJ 334 TRAVERS PL	07071	250800 115100 365900	814128	814128 00 814128	188836 188835 377671	207983 228474 436457	203500 203500 407000
62 34 00166800	52X187 2SFG .2232	2	LAUDATI, STEVEN 330 TRAVERS PLACE LYNDHURST, NJ 330 TRAVERS PL	07071	278600 575200 853800	1899705	1899705 00 1899705	440616 440615 881231	485331 533143 1018474	474900 474900 949800
62 35 00166900	60X180 2SAL .2479	2	LICCARDO, MICHAEL A & ELIZABETH M 328 TRAVERS PL LYNDHURST, NJ 328 TRAVERS PL	07071	285800 484300 770100	1713473	1713473 00 1713473	397488 397487 794975	437686 480812 918498	428400 428400 856800
62 36 00167000	32X174 1.5SAL .1278	2	SKOWRONSKI, MIROSLAW M & BOZENA 320 TRAVERS PLACE LYNDHURST, NJ 320 TRAVERS PL	07071	249000 164500 413500	920038	920038 00 920038	213398 213398 426796	235043 258199 493242	230000 230000 460000

5644800

12559684

00

75000

12484684

5787346

6697338

6241800

Block No. Lot No. Qualification Account No.	Land Dimensions Building Description Additional Lots Acreage	Prop. Class	Owner's Name Address City State Property Location	Billing Code Zip Code	Land Improvement Exemption Net Total	2025 Property Tax Special Dist	2025 Total Tax Deduction Net Tax	Amt.Billed 2025 1st Q 2nd Q Total	2nd Half 2025 3rd Q 4th Q Total	Preliminary 2026 Tax 1st Q 2nd Q Total
62 37 00167100	45X150 2SFG .1550	2	GROM JR, TIMOTHY & CERETTO, SARAH 318 TRAVERS PL LYNDHURST, NJ 318 TRAVERS PL	07071	257300 208700 466000	1036850	1036850 00 1036850	240516 240516 481032	264861 290957 555818	259200 259200 518400
62 39.01 00167200	47X128 2SAL2G .1381	2	PAVLICA, JOSEPH J. & PATRICIA M. 314 TRAVERS PLACE LYNDHURST, N.J. 314 TRAVERS PL	05925 07071	252600 140800 393400	875315	875315 00 875315	203073 203072 406145	223570 245600 469170	218800 218800 437600
62 40 00167300	37X150 2SALBG .1274	2	RAGAZZO, FRANK & ROSARIA 273 MONTROSS AVE RUTHERFORD, N.J. 310 TRAVERS PL	07070	251400 239900 491300	1093143	1093143 00 1093143	253502 253501 507003	279314 306826 586140	273300 273300 546600
62 41 00167400	37X150 2SALG .1274	2	AWIDA, MARY 308 TRAVERS PLACE LYNDHURST, NJ 308 TRAVERS PL	07071	255700 198600 454300	1010818	1010818 00 1010818	234467 234466 468933	258222 283663 541885	252700 252700 505400
62 42 00167500	35X100 2SF .0803	2	PERRINI, HENRY & SANDY 306 TRAVERS PLACE LYNDHURST, N J 306 TRAVERS PL	00660 07071	220000 171200 391200	870420	870420 00 870420	201717 201716 403433	222540 244447 466987	217600 217600 435200
63 1 00167600	95X60 2SBF .1309	15D	DEVELOPMENT DISABILITIES ASSOC.OF NJ 40 WOODBRIDGE AVENUE SEWAREN, NJ 264 TRAVERS PL	07077	*EXEMPT*	00	00 00 00	00 00 00	00 00 00	00 00 00
63 2 00167700	56X96 2SF2G .1234	2	PHILLIPS, NILESH S. & VARSHA 234 TONTINE AVE LYNDHURST, NJ 234 TONTINE AVE	02640 07071	248000 206500 454500	1011263	1011263 00 1011263	234519 234518 469037	258387 283839 542226	252800 252800 505600
63 3 00167800	35X100 2SAL .0803	2	INTINDOLA, BRYAN & ANGELA 238 TONTINE AVE LYNDHURST, NJ 238 TONTINE AVE	07071	227000 200200 427200	950520	950520 00 950520	220334 220334 440668	242965 266887 509852	237600 237600 475200
63 4 00167900	X 1SCBB .0000	15C	TOWNSHIP OF LYNDHURST VALLEY BROOK AVE LYNDHURST, N.J. 253 STUYVESANT AVE	07071	*EXEMPT*	00	00 00 00	00 00 00	00 00 00	00 00 00
63 5.01 00168000	X 5SB .0000	15C	HOUSING AUTHORITY OF BERGEN COUNTY ONE BERGEN COUNTY PLAZA HACKENSACK, NJ 281 STUYVESANT AVE	07601	*EXEMPT*	00	00 00 00	00 00 00	00 00 00	00 00 00
63 8 00168100	25X150 IRR 3SSM .0000	4A	SUNSHINE STAL LLC 104 ACKERMAN AVE CLIFTON, NJ 289 STUYVESANT AVE	07011	398800 1126200 1525000	3393125	3393125 00 3393125	1124407 1124406 2248813	529456 614856 1144312	848300 848300 1696600
63 9 00168200	37X141 2SF, 2SBG .1198	4A	ADRIANS INVESTMENT LLC 487 RIDGE ROAD NORTH ARLINGTON, NJ 291 STUYVESANT AVE	07031	292200 520800 813000	1808925	1808925 00 1808925	419078 419077 838155	462621 508149 970770	452200 452200 904400
63 10 00168300	43X144 2SFAL .1421	2	VILLAREALE, STEVEN & DEBORAH 295 STUYVESANT AVE LYNDHURST, NJ 295 STUYVESANT AVE	07071	336800 267200 604000	1343900	1343900 00 1343900	324008 324008 648016	331030 364854 695884	336000 336000 672000
63 11 00168400	44X147 2SB .1485	4A	299 STUYVESANT AVENUE, LLC 299 STUYVESANT AVE LYNDHURST, NJ 299 STUYVESANT AVE	07071	357200 1004900 1362100	3030673	3030673 00 3030673	696620 696620 1393240	780578 856855 1637433	757700 757700 1515400

7382000

16424952

00

00

16424952

8304475

8120477

8212400



Block No. Lot No. Qualification Account No.	Land Dimensions Building Description Additional Lots Acreage	Prop. Class	Owner's Name Address City State Property Location	Billing Code Zip Code	Land Improvement Exemption Net Total	2025 Property Tax Special Dist	2025 Total Tax Deduction Net Tax	Amt.Billed 2025 1st Q 2nd Q Total	2nd Half 2025 3rd Q 4th Q Total	Preliminary 2026 Tax 1st Q 2nd Q Total
63 12 00168500	45X100 2SFG .1033	2	ANNUZZI, JOSEPH S & JANICE L 239 VALLEY BROOK AVE LYNDHURST, N J 239 VALLEY BRK AVE	07071	203100 102800 305900	680628	680628 00 680628	157754 157754 315508	173995 191125 365120	170200 170200 340400
63 13 00168600	45X100 2SFG .1033	2	POLI, RICARDO & GARFINKEL, ANNE 235 VALLEY BROOK AVE LYNDHURST, NJ 235 VALLEY BRK AVE	07071	213800 151000 364800	811680	811680 00 811680	192903 192903 385806	202723 223151 425874	202900 202900 405800
63 14 00168700	60X100 2SFG .1377	2	ZAMBRANO, CHRISTIAN F 229 VALLEY BROOK AVE LYNDHURST, NJ 229 VALLEY BRK AVE	07071	226800 157500 384300	855068	855068 00 855068	198327 198326 396653	218447 239968 458415	213800 213800 427600
63 15 00168800	75X139 2SAL2G .2393	2	ZIMMERMANN, VALERIE 294 TRAVERS PLACE LYNDHURST, N.J. 294 TRAVERS PL	00660 07071	269400 196900 466300	1037518	1037518 00 1037518	240777 240776 481553	264926 291039 555965	259400 259400 518800
63 16 00168900	10X50 2SF .0115	1	ZIMMERMANN, VALERIE 294 TRAVERS PL LYNDHURST, NJ STUYVESANT AVE REAR	07071	1300 0 1300	2893	2893 00 2893	678 678 1356	732 805 1537	700 700 1400
63 17 00168900	43X136 2SF .1343	2	PREZIOSI, ALEXANDRA R ETAL 288 TRAVERS PL LYNDHURST, NJ 288 TRAVERS PL	07071	239100 266100 505200	1124070	1124070 00 1124070	260698 260698 521396	287192 315482 602674	281000 281000 562000
63 18 00169000	50X133 2SAL2G .1527	2	PARKER, ROBERT J. & PAULA MARIE 286 TRAVERS PLACE LYNDHURST, N J 286 TRAVERS PL	07071	257300 157300 414600	922485 v1	922485 -25000 897485	207774 207773 415547	229360 252578 481938	224400 224400 448800
63 19 00169100	26X131 2SB .0782	2	MANNATO, JOHNETTE 284 TRAVERS PL LYNDHURST, NJ 284 TRAVERS PL	07071	221500 249800 471300	1048643	1048643 00 1048643	243019 243019 486038	268106 294499 562605	262200 262200 524400
63 20 00169200	24X130 2SAL .0716	2	ARRIAGA, JUSTINO & MICHELLE 282 TRAVERS PL LYNDHURST, NJ 282 TRAVERS PL	07071	217000 156400 373400	830815	830815 00 830815	192538 192538 385076	212415 233324 445739	207700 207700 415400
63 21 00169300	55X127 2SF2G .1604	2	RYDUCHOWSKI, KAZIMIERZ & DANUTA 274 TRAVERS PLACE LYNDHURST, N J 274 TRAVERS PL	07071	259500 194100 453600	1009260	1009260 00 1009260	234154 234153 468307	257776 283177 540953	252300 252300 504600
63 22 00169400	63X124 2S F 1U .1793	2	ADHIKARI, RAMHARI ETALS 272 TRAVERS PL LYNDHURST, NJ 272 TRAVERS PL	07071	264800 606300 871100	1938198	1938198 00 1938198	451202 451202 902404	493506 542288 1035794	484500 484500 969000
63 23 00169500	50X120 2SB .1377	2	SANMARTIN, MANUEL & IUELE, JENNIFER 350 PAGE AVENUE LYNDHURST, NJ 268 TRAVERS PL	07071	252000 629700 881700	1961783	1961783 00 1961783	456417 456417 912834	499787 549162 1048949	490400 490400 980800
64 1 00169600	44X120 2SAL2G .1212	2	ROBERTS, THOMAS & CYNTHIA 240 ORIENTAL PL LYNDHURST, NJ 240 ORIENTAL PL	07071	247000 368100 615100	1368598	1368598 00 1368598	317333 317333 634666	349743 384189 733932	342100 342100 684200
64 2 00169700	50X120 2S .1377	2	BONO, FRANCESCO P. & ROSA 246 ORIENTAL PLACE LYNDHURST, N.J. 246 ORIENTAL PL	07071	252000 569000 821000	1826725	1826725 00 1826725	425075 425075 850150	465300 511275 976575	456700 456700 913400

6929600

15418364

00

25000

15393364

7157294

8236070

7696600

Block No. Lot No. Qualification Account No.	Land Dimensions Building Description Additional Lots Acreage	Prop. Class	Owner's Name Address City State Property Location	Billing Code Zip Code	Land Improvement Exemption Net Total	2025 Property Tax Special Dist	2025 Total Tax Deduction Net Tax	Amt.Billed 2025 1st Q 2nd Q Total	2nd Half 2025 3rd Q 4th Q Total	Preliminary 2026 Tax 1st Q 2nd Q Total
64 3 00169800	50X120 2SFG .1377	2	KRUPA, VOLODYMYR & OKSANA 250 ORIENTAL PL LYNDHURST, NJ 250 ORIENTAL PL	07071	252000 207400 459400	1022165	1022165 00 1022165	237074 237074 474148	261146 286871 548017	255500 255500 511000
64 4 00169900	50X120 2SF2G .1377	2	MC LAUGHLIN, ROSEMARY 252 ORIENTAL PL LYNDHURST, N J 252 ORIENTAL PL	07071	252000 183600 435600	969210	969210 00 969210	224767 224766 449533	247642 272035 519677	242300 242300 484600
64 5 00170000	50X120 2SFG .1377	2	CASCIO, CARMEN 256 ORIENTAL PL LYNDHURST, NJ 256 ORIENTAL PL	07071	252000 309900 561900	1250228	1250228 00 1250228	289954 289954 579908	319427 350893 670320	312600 312600 625200
64 6.01 00170100	63X120 IRR 2SM .0000	2	THE BROWNING/KANE (TRUST) 268 ORIENTAL PL LYNDHURST, NJ 264 ORIENTAL PL	07071	265000 489900 754900	1679653	1679653 00 1679653	389561 389560 779121	429129 471403 900532	419900 419900 839800
64 6.02 00170200	57X120 IRR 1SFG .0000	2	KANE, ROBERT J. & CAROLINE A. 268 ORIENTAL PLACE LYNDHURST, N J 268 ORIENTAL PL	07071	247000 275300 522300	1162118	1162118 00 1162118	270242 270241 540483	296193 325442 621635	290500 290500 581000
64 7 00170300	X 1SB .0000	4A	RDH ENTERPRISES, LLC 231-235 STUYVESANT AVE LYNDHURST, NJ 231-235 STUYVESANT AVE	07071	623900 1015600 1639500	3647888	3647888 00 3647888	829759 829759 1659518	948279 1040091 1988370	912000 912000 1824000
64 8 00170400	60X86 2SB .1185	4A	JUDY FELD REAL EST LLC 37 LONGACRE DR LIVINGSTON, NJ 227-229 STUYVESANT AVE	07039	285000 1373000 1658000	3689050	3689050 00 3689050	848324 848324 1696648	949777 1042625 1992402	922300 922300 1844600
64 9 00170500	55X113 2SB .1427	4A	SANTOS, JORGE D 133 MORGAN PLACE KEARNY, NJ 237-239 STUYVESANT AVE	07032	344900 877100 1222000	2718950	2718950 00 2718950	625853 625852 1251705	699407 767838 1467245	679700 679700 1359400
64 10 00170600	25X119 2SCBS .0683	4A	EVELYN PRINCIPATO REVO LIVING TRST 170 PROSPECT AVE #18L HACKENSACK, NJ 241 STUYVESANT AVE	07601	172700 399700 572400	1273590	1273590 00 1273590	286304 286303 572607	334465 366518 700983	318400 318400 636800
64 11 00170700	50X125 2SB .1435	4A	247 STUYVESANT LLC 190 PARK AVENUE RUTHERFORD, NJ 247 STUYVESANT AVE	07070	338100 1551900 1890000	4205250	4205250 00 4205250	938753 938752 1877505	1110953 1216792 2327745	1051300 1051300 2102600
64 12 00170800	50X132 2SFG .1515	2	SIEGER, CHARLES F. & DEBORAH M. 227 TONTINE AVENUE LYNDHURST, N. J. 227 TONTINE AVE	07071	243600 231200 474800	1056430	1056430 00 1056430	245001 245001 490002	269920 296508 566428	264100 264100 528200
64 13 00170900	35X132 2SFG .1061	2	NASR, NANCY ETAL 159 HACKETT PLACE RUTHERFORD, NJ 225 TONTINE AVE	07070	240900 314100 555000	1234875	1234875 00 1234875	286304 286303 572607	315594 346674 662268	308700 308700 617400
64 14 00171000	35X134 2SF2G .1077	2	SIM, CHRISTOPHER & BARD, APRIL 221 TONTINE AVE LYNDHURST, NJ 221 TONTINE AVE	07071	240900 231300 472200	1050645	1050645 00 1050645	218830 218829 437659	293272 319714 612986	262700 262700 525400
64 15 00171100	36X134 2SFG .1107	2	JAZWINSKI, KRZYSZTOF & ALICJA 217 TONTINE AVE LYNDHURST, NJ 217 TONTINE AVE	07071	242900 361300 604200	1344345	1344345 00 1344345	311649 311648 623297	343607 377441 721048	336100 336100 672200

11822200

26304397

00

00

26304397

12004741

14299656

13152200

Block No. Lot No. Qualification Account No.	Land Dimensions Building Description Additional Lots Acreage	Prop. Class	Owner's Name Address City State Property Location	Billing Code Zip Code	Land Improvement Exemption Net Total	2025 Property Tax Special Dist	2025 Total Tax Deduction Net Tax	Amt.Billed 2025 1st Q 2nd Q Total	2nd Half 2025 3rd Q 4th Q Total	Preliminary 2026 Tax 1st Q 2nd Q Total
64 16 00171200	35X135 2SALG .1085	2	ALEXIS, STEPHEN J. 215 TONTINE AVE LYNDHURST, N J 215 TONTINE AVE	00045 07071	240900 247600 488500	1086913 V1	1086913 -25000 1061913	266860 266859 533719	250419 277775 528194	265500 265500 531000
64 17 00171300	35X136 2SALG .1093	2	DIGIACOMO, ANNE L 213 TONTINE AVE LYNDHURST, NJ 213 TONTINE AVE	07071	241700 142100 383800	853955	853955 00 853955	198014 198013 396027	218218 239710 457928	213500 213500 427000
64 18 00171400	55X136 1SF .1717	2	SAWH, DEVANAND & JANET 209 TONTINE AVE LYNDHURST, NJ 209 TONTINE AVE	07071	262800 371200 634000	1410650	1410650 00 1410650	327137 327137 654274	360436 395940 756376	352700 352700 705400
64 19 00171500	70X97 2SFG .1559	2	GALLAGHER, WM. F. JR. & FELISARDA 244 JAY AVE LYNDHURST, N J 244 JAY AVE	07071	257600 252300 509900	1134528	1134528 00 1134528	263097 263097 526194	289890 318444 608334	283600 283600 567200
64 20 00171600	65X111 2SFG .1656	2	KOKOSINSKI, PAUL A & CANDIDA B 240 JAY AVE LYNDHURST, NJ 240 JAY AVE	07071	260600 245000 505600	1124960	1124960 00 1124960	260907 260906 521813	287417 315730 603147	281200 281200 562400
65 1 00171700	36X120 2SF .0992	2	OTTO, JOHN & MARIA 240 COURT AVE LYNDHURST, N J 240 COURT AVE	07071	234800 190900 425700	947183	947183 00 947183	219604 219604 439208	242068 265907 507975	236800 236800 473600
65 2 00171800	34X120 2SFG .0937	2	PENG, TERRY & TERESA NIEH 244 COURT AVE LYNDHURST, NJ 244 COURT AVE	02640 07071	231200 151400 382600	851285	851285 00 851285	197336 197335 394671	217594 239020 456614	212800 212800 425600
65 3 00171900	34X120 2SM .0937	2	PISORCHIK, MARIA 246 COURT AVE LYNDHURST, NJ 246 COURT AVE	07071	231200 179900 411100	914698	914698 00 914698	212042 212042 424084	233796 256818 490614	228700 228700 457400
65 4 00172000	34X120 2SMG .0937	2	ENG, YING H (ETALS) 248 COURT AVENUE LYNDHURST, NJ 248 COURT AVE	07071	231200 173600 404800	900680	900680 00 900680	208809 208808 417617	230197 252866 483063	225200 225200 450400
65 5 00172100	34X120 2SMG .0937	2	KLOSINSKI, CHRISTOPHER & DEANNA P 252 COURT AVE LYNDHURST, NJ 252 COURT AVE	07071	231200 184700 415900	925378	925378 00 925378	214493 214493 428986	236551 259841 496392	231300 231300 462600
65 6 00172200	34X120 2SMG .0937	2	CIFFO, JOANNE E. 31A ARIZONA AVE WHITING, NJ 254 COURT AVE	08759	231200 188800 420000	934500 W1	934500 -25000 909500	210381 210381 420762	232609 256129 488738	227400 227400 454800
65 7 00172300	34X120 2SF .0937	2	ENG, YING HIGH & MARY 256 COURT AVE LYNDHURST, N J 256 COURT AVE	07071	231200 176300 407500	906688	906688 00 906688	210165 210164 420329	231770 254589 486359	226700 226700 453400
65 8.01 00172400	50X180 2SSB .2066	2	SAMMARONE, COSIMO 260 COURT AVE LYNDHURST, NJ 260 COURT AVE	07071	273000 536800 809800	1801805	1801805 00 1801805	419651 419651 839302	458577 503926 962503	450500 450500 901000
65 8.02 00172500	50X180 2SF .2066	2	LEPORE, MARGARET 262 COURT AVE LYNDHURST, NJ 262 COURT AVE	07071	259400 347000 606400	1349240	1349240 00 1349240	313005 313004 626009	344637 378594 723231	337300 337300 674600

6805600

15142463

00

50000

15092463

7042995

8049468

7546400

Block No. Lot No. Qualification Account No.	Land Dimensions Building Description Additional Lots Acreage	Prop. Class	Owner's Name Address City State Property Location	Billing Code Zip Code	Land Improvement Exemption Net Total	2025 Property Tax Special Dist	2025 Total Tax Deduction Net Tax	Amt.Billed 2025 1st Q 2nd Q Total	2nd Half 2025 3rd Q 4th Q Total	Preliminary 2026 Tax 1st Q 2nd Q Total
65 9 00172600	28X105 IRR .0000	4A	BELMONT PROPERTIES 205 LLC 240 W PASSAIC STREET #11 MAYWOOD, NJ 268 COURT AVE	07607	185400 5500 190900	424753	424753 00 424753	99503 99502 199005	107529 118219 225748	106200 106200 212400
65 10 00172700	35X90 1SCBS .0723	4A	SABAN GROUP LLC 15 EVERGREEN DRIVE NORTH CALDWELL, NJ 201 STUYVESANT AVENUE	07006	172800 386100 558900	1243553	1243553 00 1243553	280411 280410 560821	325717 357015 682732	310900 310900 621800
65 11 00172800	20X92 1SCB .0422	4A	THREE D. I LLC 203 STUYVESANT AVE LYNDHURST, NJ 203 STUYVESANT AVE	07071	101000 374500 475500	1057988	1057988 00 1057988	238587 238586 477173	277094 303721 580815	264500 264500 529000
65 12 00172900	50X102 1SB .1171	4A	BELMONT PROPERTIES 205 LLC 240 W PASSAIC STREET #11 MAYWOOD, NJ 205-211 STUYVESANT AVE	07607	280200 1208500 *PARTIAL* 1488700	3312358	3312358 00 3312358	776357 776357 1552714	838138 921506 1759644	828100 828100 1656200
65 13 00173000	X 1SAL .0000	4A	TJL REALTY LLC 99 QUARRY DRIVE, C2 WOODLAND PARK, NJ 213-217 STUYVESANT AVENUE	07024	429000 775600 1204600	2680235	2680235 00 2680235	607235 607234 1214469	699154 766612 1465766	670100 670100 1340200
65 14 00173100	25X136 .0781	4A	TJL REALTY LLC 99 QUARRY DRIVE, C2 WOODLAND PARK, NJ 219 STUYVESANT AVE	07024	188300 6500 194800	433430	433430 00 433430	101536 101536 203072	109725 120633 230358	108400 108400 216800
65 15 00173200	26X107 1SCBS .0639	4A	TJL REALTY LLC 99 QUARRY DRIVE, C2 WOODLAND PARK, NJ 221 STUYVESANT AVE	07024	155800 20000 175800	391155	391155 00 391155	91576 91575 183151	99080 108924 208004	97800 97800 195600
65 16 00173300	34X91 1SB .0710	4A	REMARKABLE PROPERTY LLC 254 FAIRVIEW AVE RUTHERFORD, NJ 225 STUYVESANT AVE	07070	173700 601500 775200	1724820	1724820 00 1724820	406510 406509 813019	434195 477606 911801	431200 431200 862400
65 17 00173400	X .0000	4A	HUMANE SOCIETY OF BERGEN COUNTY 221 STUYVESANT AVENUE LYNDHURST, NJ 221-223 STUYVESANT AVENUE	07071	0 311700 311700	693533	693533 00 693533	155355 155355 310710	182684 200139 382823	173400 173400 346800
65 17 00173400	35X98 2SB .0787	15D	HUMANE SOCIETY OF BERGEN COUNTY 221 STUYVESANT AVE LYNDHURST, NJ 221-223 STUYVESANT AVENUE	07071	*EXEMPT*	00	00 00 00	00 00 00	00 00 00	00 00 00
65 18 00173500	25X104 2SCBSB .0597	4A	225A STUYVESANT LLC 33 ASPEN DRIVE LIVINGSTON, NJ 225A STUYVESANT AVE	07039	144000 353500 497500	1106938	1106938 00 1106938	253867 253866 507733	285673 313532 599205	276700 276700 553400
65 19 00173600	10 X 94 .0216	15A	UNKNOWN ORIENTAL PLACE LYNDHURST, NJ ORIENTAL PLACE	07071	*EXEMPT*	00	00 00 00	00 00 00	00 00 00	00 00 00
65 21 00173600	34X120 IRR 2SFG .0000	2	FLUSK, SEAN P. & NANCY E. 265 ORIENTAL PL LYNDHURST, NJ 265 ORIENTAL PL	07071	230300 174300 404600	900235	900235 00 900235	208757 208756 417513	230032 252690 482722	225100 225100 450200
65 22 00173700	33X120 2SAL .0909	2	SAVIA, CAMILLE(GOSHULAK) 263 ORIENTAL PL LYNDHURST, NJ 263 ORIENTAL PL	00660 07071	217900 200700 418600	931385	931385 00 931385	219708 219708 439416	234264 257705 491969	232800 232800 465600

6696800

14900383

00

00

14900383

6878796

8021587

7450400

Block No. Lot No. Qualification Account No.	Land Dimensions Building Description Additional Lots Acreage	Prop. Class	Owner's Name Address City State Property Location	Billing Code Zip Code	Land Improvement Exemption Net Total	2025 Property Tax Special Dist	2025 Total Tax Deduction Net Tax	Amt.Billed 2025 1st Q 2nd Q Total	2nd Half 2025 3rd Q 4th Q Total	Preliminary 2026 Tax 1st Q 2nd Q Total
65 23 00173800	33X120 2SF .0909	2	TODD, DONALD & ELAINE 261 ORIENTAL PLACE LYNDHURST, N J 261 ORIENTAL PL	08150 07071	229400 192000 421400	937615	937615 00 937615	217309 217309 434618	239700 263297 502997	234400 234400 468800
65 24 00173900	50X120 2SFG .1377	2	MCCOSKER, DANIEL 108 W NEWELL AVENUE RUTHERFORD, NJ 259 ORIENTAL PL	00597 07070	252000 163600 415600	924710	924710 00 924710	214493 214493 428986	236225 259499 495724	231200 231200 462400
65 25 00174000	33X120 2SFG .0909	2	KEARNS(ETAL), MICHAEL T 257 ORIENTAL PL LYNDHURST, NJ 257 ORIENTAL PL	00660 07071	229400 318900 548300	1219968	1219968 00 1219968	282810 282809 565619	311822 342527 654349	305000 305000 610000
65 26 00174100	33X120 2SFG .0909	2	FOGLIO, MICHAEL & NANCY 253 ORIENTAL PL. LYNDHURST, N.J. 253 ORIENTAL PL	01175 07071	229400 216700 446100	992573 V1	992573 -25000 967573	223836 223836 447672	247460 272441 519901	241900 241900 483800
65 27 00174200	33X120 2SFB2G .0909	2	FERRARO, JOSEPH C 7 BEL AIR DR FAIRFIELD, NJ 251 ORIENTAL PL	07004	229400 212700 442100	983673	983673 00 983673	228052 228052 456104	251406 276163 527569	245900 245900 491800
65 28 00174300	35X120 2SF2G .0964	2	BALDAJI-GARCIA, JESUS 249 ORIENTAL PL LYNDHURST, NJ 249 ORIENTAL PL	07071	233000 159200 392200	872645	872645 00 872645	202290 202290 404580	223051 245014 468065	218200 218200 436400
65 29 00174400	39X91 2SFG .0815	2	MARINO, JR., NICHOLAS A. 222 JAY AVE LYNDHURST, NJ 222 JAY AVE	00660 07071	224400 213800 438200	974995	974995 00 974995	225966 225966 451932	249262 273801 523063	243700 243700 487400
65 30 00174500	39X95 2SFG .0851	2	RIVERA, JAMIE & EVA 220 JAY AVE LYNDHURST, NJ 220 JAY AVE	00660 07071	226700 203200 429900	956528	956528 00 956528	221690 221690 443380	244537 268611 513148	239100 239100 478200
65 31 00174600	40X99 2SF .0909	2	JARVIS, RICHARD L. & AMELIA 216 JAY AVENUE LYNDHURST, N J 216 JAY AVE	00045 07071	230200 207700 437900	974328	974328 00 974328	225862 225862 451724	249041 273563 522604	243600 243600 487200
65 32 00174700	30X242 2SAL .1667	2	CHRISTIE, MARY 212 JAY AVENUE LYNDHURST, NJ 212 JAY AVENUE	07071	261800 122600 384400	855290	855290 00 855290	198483 198483 396966	218399 239925 458324	213800 213800 427600
65 33 00174800	30X237 2SFG .1632	2	ROBBINS, STEPHANIE 210 JAY AVE LYNDHURST, NJ 210 JAY AVE	07071	259900 161500 421400	937615	937615 00 937615	217518 217518 435036	239491 263088 502579	234400 234400 468800
66 1 00174900	75X100 IRR COMM .0000	4A	PRB ASSOC LLC 200 STUYVESANT AVE LYNDHURST, NJ 210-200 STUYVESANT AVE	07071	387800 734500 1122300	2497118	2497118 00 2497118	565671 565671 1131342	651464 714312 1365776	624300 624300 1248600
66 3 00175100	X 3SB 14 UNITS .0000	4C	BOGLE, PHILIP B. & BARBARA J. 17 STUART COURT PINE BROOK, N. J. 216 STUYVESANT AVE	07058	839000 1342900 2181900	4854728	4854728 00 4854728	1105945 1105945 2211890	1260326 1382512 2642838	1213700 1213700 2427400
66 5 00175200	53X148 2SB 2SB 8 UNITS .1801	4C	318-320 COURT AVE LLC 51 CLEVELAND ST HACKENSACK, NJ 318-320 COURT AVE	07601	301200 1003800 1305000	2903625	2903625 00 2903625	650311 650310 1300621	764962 838042 1603004	725900 725900 1451800

9386700

20885411

00

25000

20860411

9560470

11299941

10430200



Block No. Lot No. Qualification Account No.	Land Dimensions Building Description Additional Lots Acreage	Prop. Class	Owner's Name Address City State Property Location	Billing Code Zip Code	Land Improvement Exemption Net Total	2025 Property Tax Special Dist	2025 Total Tax Deduction Net Tax	Amt.Billed 2025 1st Q 2nd Q Total	2nd Half 2025 3rd Q 4th Q Total	Preliminary 2026 Tax 1st Q 2nd Q Total
66 6 00175300	38X110 2SF .0960	2	ALBAN, MATTHEW & CATES, LAUREN 52 WEST NEWELL AVENUE RUTHERFORD, NJ 221 LIVINGSTON AVE	07070	230000 168900 398900	887553	887553 00 887553	205941 205940 411881	226667 249005 475672	221900 221900 443800
66 7 00175400	25X108 2SF .0620	2	ALBAN, MATTHEW & CATES, LAUREN 223 LIVINGSTON AVE LYNDHURST, NJ 223 LIVINGSTON AVE	07071	234700 137300 372000	827700	827700 00 827700	191965 191964 383929	211470 232301 443771	206900 206900 413800
66 8 00175500	24X105 2SF .0579	2	MAO, KUANGYIN & HUANG, HONGZHEN 225 LIVINGSTON AVE LYNDHURST, NJ 225 LIVINGSTON AVE	07071	231800 117500 349300	777193	777193 00 777193	181900 181899 363799	196917 216477 413394	194300 194300 388600
66 9 00175600	25X102 2SF .0585	2	MC CANN, PATRICIA A 227 LIVINGSTON AVE LYNDHURST, NJ 227 LIVINGSTON AVE	07071	231600 123300 354900	789653	789653 00 789653	183151 183151 366302	201738 221613 423351	197400 197400 394800
66 10 00175700	50X150 2SM .1722	2	LDSC 229 LIVINGSTON AVE LLC 10 DOGWOOD PLACE NORTH CALDWELL, NJ 229 LIVINGSTON AVE	07006	283300 348100 631400	1404865	1404865 00 1404865	325990 325990 651980	358764 394121 752885	351200 351200 702400
66 11 00175800	50X143 2SF .1641	2	DUFFY, MICHAEL P. & DEBORAH J. 233 LIVINGSTON AVE. LYNDHURST, NJ 233 LIVINGSTON AVE	00154 07071	295700 412900 708600	1576635	1576635 00 1576635	365780 365780 731560	402697 442378 845075	394200 394200 788400
66 12 00175900	50X151 2SAL .1733	2	GAROFALO, RONALD & DEBRA A. 237 LIVINGSTON AVE LYNDHURST, NJ 237 LIVINGSTON AVE	00660 07071	283600 364100 647700	1441133	1441133 00 1441133	334438 334438 668876	367993 404264 772257	360300 360300 720600
66 13 00176000	58X144 1SF .1917	2	CATANESE, DANA & NICHOLAS & ELAINE 321 TONTINE AVE LYNDHURST, NJ 321 TONTINE AVE	07071	302800 473600 776400	1727490	1727490 00 1727490	400877 400877 801754	441129 484607 925736	431900 431900 863800
66 14 00176100	45X144 2SFG .1488	2	JULE, DAEGAN & KERSHAW, BETH 317 TONTINE AVE LYNDHURST, NJ 317 TONTINE AVE	07071	290900 776800 1067700	2375633	2375633 00 2375633	553103 553103 1106206	604818 664609 1269427	593900 593900 1187800
66 15 00176200	45X144 2SM .1488	2	VASQUEZ, MANUEL 311 TONTINE AVE LYNDHURST, NJ 311 TONTINE AVE	07071	276700 332300 609000	1355025	1355025 00 1355025	314413 314412 628825	346048 380152 726200	338800 338800 677600
66 16 00176300	140X102 F .3278	15D	METHODIST EPISCOPAL 307 TONTINE AVE LYNDHURST, NJ 307 TONTINE AVE	07071	*EXEMPT*	00	00 00 00	00 00 00	00 00 00	00 00 00
66 17 00176500	45X150 3SBG-STORE+4 U .1550	4A	ILARDI (ETALS), SALVATORE 522 PAGE AVENUE LYNDHURST, NJ 242 STUYVESANT AVENUE	07071	372500 899200 1271700	2829533	2829533 00 2829533	655004 655004 1310008	724155 795370 1519525	707400 707400 1414800
66 17 B01	X .0000	4A	ILARDI, SALVATORE & LILLA 566 FERN AVENUE LYNDHURST, NJ 242 STUYVESANT AVE	07071	0 11900 11900	26478	26478 00 26478	5215 5215 10430	7691 8357 16048	6600 6600 13200
66 18 00176600	50X169 1SCB, 2SCBS .1940	4A	CASTELLITTO, DAMIAN & TARA 236/238 STUYVESANT AVENUE LYNDHURST, NJ 236-238 STUYVESANT AVE	07071	465500 554700 1020200	2269945	2269945 00 2269945	524525 524525 1049050	581882 639013 1220895	567500 567500 1135000

8219700

18288836

00

00

18288836

8484600

9804236

9144600

Block No. Lot No. Qualification Account No.	Land Dimensions Building Description Additional Lots Acreage	Prop. Class	Owner's Name Address City State Property Location	Billing Code Zip Code	Land Improvement Exemption Net Total	2025 Property Tax Special Dist	2025 Total Tax Deduction Net Tax	Amt.Billed 2025 1st Q 2nd Q Total	2nd Half 2025 3rd Q 4th Q Total	Preliminary 2026 Tax 1st Q 2nd Q Total
66 19 00176700	25X166 1SB1SF .0953	15C	LYNDHURST TOWNSHIP OF 234 STUYVESANT AVE LYNDHURST, NJ 234 STUYVESANT AVE	07071	*EXEMPT*	00	00 00 00	00 00 00	00 00 00	00 00 00
66 20 00176800	25X172 2SBG .0987	4A	KELLY, DENNIS & ELAINE 282 HOLLYWOOD AVENUE FAIRFIELD, N.J. 232 STUYVESANT AVE	05925 07004	235100 730700 965800	2148905	2148905 00 2148905	485465 485464 970929	561946 616030 1177976	537200 537200 1074400
66 21 00176900	25X177 2SF .1016	4A	230 STUYVESANT AVE LLC 230 STUYVESANT AVENUE LYNDHURST, NJ 230 STUYVESANT AVE	07071	247100 399700 646800	1439130	1439130 00 1439130	332352 332352 664704	369103 405323 774426	359800 359800 719600
66 22 00177000	25X183 2SB .1050	4A	MSKFR LLC 107 FOREST PLACE ROCHELLE PARK, NJ 228 STUYVESANT AVE	07662	254000 290100 544100	1210623	1210623 00 1210623	282028 282027 564055	308049 338519 646568	302700 302700 605400
66 23 00177100	100X195 2SCBSB .4477	4A	FASON PROPERTY MANAGEMENT LLC 14 ASPEN DR NORTH CALDWELL, NJ 218-226 STUYVESANT AVE	07006	1091800 403200 1495000	3326375	3326375 00 3326375	779643 779642 1559285	841685 925405 1767090	831600 831600 1663200
67 1 00177200	X 1SCBS 20 .0000	4A	KANG HOLDINGS LLC (ETAL) P.O. BOX 1825 FORT LEE, NJ 256 STUYVESANT AVE	07024	1161800 1458700 2620500	5830613	5830613 00 5830613	1320908 1320907 2641815	1521025 1667773 3188798	1457700 1457700 2915400
67 2.02	50X105 .1205	4A	247 STUYVESANT LLC 190 PARK AVENUE RUTHERFORD, NJ 314 TONTINE AVENUE	07070	241300 7600 248900	553803	553803 00 553803	128654 128654 257308	141278 155217 296495	138500 138500 277000
67 3.01	52X87 .1039	2	ALTAMURA, FRANK & JENNIFER 259 LIVINGSTON AVE LYNDHURST, NJ 259 LIVINGSTON AVENUE	07071	274300 527800 802100	1784673	1784673 00 1784673	415114 415114 830228	454764 499681 954445	446200 446200 892400
67 3.02	52X87 .1039	2	CAGANDAHAN-TORRES, CRISTINA ETALS 263 LIVINGSTON AVE LYNDHURST, NJ 263 LIVINGSTON AVENUE	07071	274300 525500 799800	1779555	1779555 00 1779555	413915 413914 827829	453469 498257 951726	444900 444900 889800
67 4.01 00177500	49X125 2.5SF COL 1 F .1406	2	ANDRADE, JOSEPHINE 265 LIVINGSTON AVE LYNDHURST, NJ 265 LIVINGSTON AVE	07071	274300 509200 783500	1743288	1743288 00 1743288	405884 405883 811767	443823 487698 931521	435800 435800 871600
67 4.02 00177502	50X125 2S 2F FRAME .1435	2	SANTI, CESAR 269 LIVINGSTON AVENUE LYNDHURST, NJ 269 LIVINGSTON AVENUE	07071	274800 515500 790300	1758418	1758418 00 1758418	409378 409377 818755	447703 491960 939663	439600 439600 879200
67 5.01	.0000	1	CHEN, KELVIN & LI, QING 275 LIVINGSTON AVE LYNDHURST, NJ 275 LIVINGSTON AVENUE	07071 R-B	289300 0 289300	643693	643693 00 643693	149567 149566 299133	164180 180380 344560	160900 160900 321800
67 5.02 00177600	50X125 2SBSG .1435	2	ALBANESE, STANLEY & SHARON 273 LIVINGSTON AVENUE LYNDHURST, N J 273 LIVINGSTON AVE	07071	274800 228500 503300	1119843	1119843 00 1119843	260594 260593 521187	285236 313420 598656	280000 280000 560000
67 6.01 00177700	53X125 2SFG .1521	2	281 LIVINGSTON LLC 281 LIVINGSTON AVE LYNDHURST, NJ 281 LIVINGSTON AVE	07071	277600 471700 749300	1667193	1667193 00 1667193	386797 386796 773593	425820 467780 893600	416800 416800 833600

11238700

25006112

00

00

25006112

11540588

13465524

12503400

Block No. Lot No. Qualification Account No.	Land Dimensions Building Description Additional Lots Acreage	Prop. Class	Owner's Name Address City State Property Location	Billing Code Zip Code	Land Improvement Exemption Net Total	2025 Property Tax Special Dist	2025 Total Tax Deduction Net Tax	Amt.Billed 2025 1st Q 2nd Q Total	2nd Half 2025 3rd Q 4th Q Total	Preliminary 2026 Tax 1st Q 2nd Q Total
67 6.02 00177800	51X125 2SFB .1463	2	SENESE, JOHN 285 LIVINGSTON AVE LYNDHURST, N.J. 285 LIVINGSTON AVE	07071	276000 354900 630900	1403753	1403753 00 1403753	327137 327137 654274	357074 392405 749479	350900 350900 701800
67 7 00177900	39X125 2SFG .1119	2	SENESE, JOHN A & PATRICIA J 285 LIVINGSTON AVE LYNDHURST, N J 289 LIVINGSTON AVE	07071	264700 231100 495800	1103155	1103155 00 1103155	255953 255952 511905	281743 309507 591250	275800 275800 551600
67 8 00178000	25X125 .0717	1	SENESE, JOHN A & PATRICIA J 285 LIVINGSTON AVE. LYNDHURST, N J 291 LIVINGSTON AVE	07071	131900 0 131900	293478	293478 00 293478	68108 68108 136216	74938 82324 157262	73400 73400 146800
67 9 00178100	66X115 2SM .1742	2	LEE, GREG J 317 VALLEY BROOK AVE LYNDHURST, NJ 317 VALLEY BRK AVE	07071	349400 178800 528200	1175245	1175245 00 1175245	272797 272797 545594	300036 329615 629651	293800 293800 587600
67 10.01 00178200	60X114 2SAL .1570	2	SENESE, JOHN & PATRICIA 285 LIVINGSTON AVE LYNDHURST, N J 311 VALLEY BRK AVE	07071	320200 196300 516500	1149213	1149213 00 1149213	266643 266643 533286	293502 322425 615927	287300 287300 574600
67 11 00178300	33X78 1SCBAL .0591	4A	TORRE, GIUISEPPE(AKA JOSEPH) 2601 NE 3RD CT., UNIT409 BOYNTON BEACH, FL 305-307 VALLEY BRK AVE	33435	145900 647500 793400	1765315	1765315 00 1765315	423354 423354 846708	437089 481518 918607	441300 441300 882600
67 12 00178400	52X78 3SBM .0931	4A	CHUNG, ARNOLD & MIMI 1 PARKER PLACE OLD TAPPAN, NJ 296-298 STUYVESANT AVE	07675	218700 873800 1092500	2430813	2430813 00 2430813	558058 558057 1116115	626759 687939 1314698	607700 607700 1215400
67 13 00178500	22X80 2SB .0404	4A	CHENG, PO TIN 294 STUYVESANT AVE. LYNDHURST, N.J. 294 STUYVESANT AVE	07071	99800 587500 687300	1529243	1529243 00 1529243	347632 347632 695264	397745 436234 833979	382300 382300 764600
67 14 00178600	X 3SB 10 UNITS .0000	4C	209 STUYVESANT LLC 96 STEVENS PLACE NORTH ARLINGTON, NJ 290-292 STUYVESANT AVE	07031	249800 1547600 1797400	3999215	3999215 00 3999215	905689 905689 1811378	1043592 1144245 2187837	999800 999800 1999600
67 15 00178700	37X122 1SCBS .1036	4A	HURST EQUITY LLC 15 VAN SICLEN AVENUE FLORAL PARK, NY 288 STUYVESANT AVE	11001	250900 284200 535100	1190598	1190598 00 1190598	270659 270658 541317	309658 339623 649281	297600 297600 595200
67 16 00178800	65X125 2SB 6 UNITS .1865	4C	286 STUYVESANT AVE LLC P.O. BOX 100 HACKENSACK, NJ 286 STUYVESANT AVE	07602	442600 738600 1181200	2628170	2628170 00 2628170	600299 600299 1200598	680713 746859 1427572	657000 657000 1314000
67 17 00178900	74X129 2SB 10 UNITS OF .2191	4C	85 ROSE LLC PO BOX 100 HACKENSACK, NJ 280 STUYVESANT AVE	07602	538600 1379500 1918100	4267773	4267773 00 4267773	963002 963002 1926004	1117178 1224591 2341769	1066900 1066900 2133800
67 18.01 00179000	123 X 136 .3840	15F	CONDO COMMON ELEMENTS 270 STUYVESANT AVENUE LYNDHURST, NJ 270 STUYVESANT AVENUE	07071	*EXEMPT*	00	00 00 00	00 00 00	00 00 00	00 00 00
67 18.01 C0011	7.58% .0000	2	CADIZ, DENEEN 270 STUYVESANT AVE #1A LYNDHURST, NJ 270 STUYVESANT AVENUE	07071	180000 145800 325800	724905	724905 00 724905	168132 168131 336263	185199 203443 388642	181200 181200 362400

Block No. Lot No. Qualification Account No.	Land Dimensions Building Description Additional Lots Acreage	Prop. Class	Owner's Name Address City State Property Location	Billing Code Zip Code	Land Improvement Exemption Net Total	2025 Property Tax Special Dist	2025 Total Tax Deduction Net Tax	Amt.Billed 2025 1st Q 2nd Q Total	2nd Half 2025 3rd Q 4th Q Total	Preliminary 2026 Tax 1st Q 2nd Q Total
67 18.01 C0012	8.31%  .0000	2	ZEMA, ROSARIA (G ALTILLO) 27 BALSAM AVENUE EAST HANOVER, NJ 270 STUYVESANT AVENUE	07936	180000 157100 337100	750048	750048 00	174025 174024	191561 210438	187500 187500 375000
67 18.01 C0013	8.38%  .0000	2	PANDYA (ETAL), JWALANT 211 PYLE STREET ORADELL, NJ 270 STUYVESANT AVENUE	07649	180000 161000 341000	758725	758725 00	175954 175954	193861 212956	189700 189700 379400
67 18.01 C0014	7.17%  .0000	2	COLSH, SANDRA V 270 STUYVESANT AVE 1D LYNDHURST, NJ 270 STUYVESANT AVENUE	07071	180000 139300 319300	710443	710443 00	164794 164794	181487 199368	177600 177600 355200
67 18.01 C0021	9.91%  .0000	2	MULLINS, EILEEN 270 STUYVESANT AVE, 2A LYNDHURST, NJ 270 STUYVESANT AVENUE	07071	180000 182000 362000	805450	805450 00	186958 186958	205631 225903	201400 201400 402800
67 18.01 C0022	11.42%  .0000	2	PETRUZZELLA, GIACINTO & PASQUA 270 STUYVESANT AVE, 2B LYNDHURST, NJ 270 STUYVESANT AVENUE	00660 07071	180000 211600 391600	871310	871310 00	202238 202238	222452 244382	217800 217800 435600
67 18.01 C0023	12.95%  .0000	2	CHO, SOOL&LEE, EUN K 270 STUYVESANT AVE, 2C LYNDHURST, NJ 270 STUYVESANT AVENUE	07071	180000 235300 415300	924043	924043 00	214545 214545	235848 259105	231000 231000 462000
67 18.01 C0031	9.91%  .0000	2	HIRSCH, FREDERICK 270 STUYVESANT AVE, 3A LYNDHURST, NJ 270 STUYVESANT AVENUE	00154 07071	180000 182000 362000	805450	805450 00	186958 186958	205631 225903	201400 201400 402800
67 18.01 C0032	11.42%  .0000	2	UNNIKRISHNAN (ETAL), RAJIV 274 WILLOW AVENUE LYNDHURST, NJ 270 STUYVESANT AVENUE	07071	180000 211600 391600	871310	871310 00	202238 202238	222452 244382	217800 217800 435600
67 18.01 C0033	12.95%  .0000	2	MALKANI, MUKESH & VARSHA 634 MILTON AVENUE LYNDHURST, NJ 270 STUYVESANT AVENUE	07071	180000 238300 418300	930718	930718 00	215954 215953	237693 261118	232700 232700 465400
67 19	2 X 22  .0010	15A	UNKNOWN VALLEY BROOK AVENUE LYNDHURST, NJ VALLEY BROOK AVENUE	07071	*EXEMPT*	00	00 00 00	00 00 00	00 00 00	00 00 00
68 1 00179200	X 4SB 38 UNIT 7ST  .0000	4A	324 M P BROADWAY LLC ETAL 190 MAIN STREET #201 HACKENSACK, NJ 300-308 STUYVESANT AVE	07601	754300 6535400 7289700	16219583	16219583 00	3674385 3674385	4231295 4639518	4054900 4054900 8109800
68 2 00179300	34X138 2SF2G  .1077	2	HALKARD, DANIEL 310 STUYVESANT AVENUE LYNDHURST, NJ 310 STUYVESANT AVE	07071	241000 146400 387400	861965	861965 00	199787 199787	220349 242042	215500 215500 431000
68 3 00179400	32X132 2SM3G  .0970	2	GIACCHI, GUISEPPE & ROSARIA 312 STUYVESANT AVE LYNDHURST, N J 312 STUYVESANT AVE	07071	235900 168600 404500	900013 S1	900013 -25000	202350 202350	223831 246482	218800 218800 437600
68 4 00179500	75X150 1SB7G  .2583	4A	312 VALLEY BROOK LLC 51 CLEVELAND STREET HACKENSACK, NJ 312-318 VALLEY BRK AVE	07601	618800 456900 1075700	2393433	2393433 00	533964 533964	632633 692872	598400 598400 1196800

12495500

27802491

00

25000

27777491

12668298

15109193

13889000

Block No. Lot No. Qualification Account No.	Land Dimensions Building Description Additional Lots Acreage	Prop. Class	Owner's Name Address City State Property Location	Billing Code Zip Code	Land Improvement Exemption Net Total	2025 Property Tax Special Dist	2025 Total Tax Deduction Net Tax	Amt.Billed 2025 1st Q 2nd Q Total	2nd Half 2025 3rd Q 4th Q Total	Preliminary 2026 Tax 1st Q 2nd Q Total
68 5 00179600	45X115 2SF3G .1188	4A	312 VALLEY BROOK LLC 51 CLEVELAND STREET HACKENSACK, NJ 320 VALLEY BRK AVE	07601	284600 9800 294400	655040	655040 00 655040	153478 153477 306955	165800 182285 348085	163800 163800 327600
68 6 00179700	55X115 2SM2G .1452	2	324 VALLEY BROOK LLC 51 CLEVELAND STREET HACKENSACK, NJ 324 VALLEY BRK AVE	07601	320800 243500 564300	1255568	1255568 00 1255568	291258 291258 582516	320726 352326 673052	313900 313900 627800
68 7 00179800	35X100 2SM .0803	2	TIMPANARO, JAMES & DEBORAH 311 LIVINGSTON AVE LYNDHURST, N.J. 311 LIVINGSTON AVE	07071	250300 161900 412200	917145	917145 00 917145	212564 212563 425127	234468 257550 492018	229300 229300 458600
68 8 00179900	37X148 2SFG .1257	2	PERA DEVELOPMENT LLC 149 PALISADE AVE WESTWOOD, NJ 313 LIVINGSTON AVE	07675	275000 332400 607400	1351465	1351465 00 1351465	313370 313369 626739	345356 379370 724726	337900 337900 675800
68 9 00180000	37X146 2SF .1240	2	DEPRIMA JR, CHARLES & DIANA 317 LIVINGSTON AVE LYNDHURST, NJ 317 LIVINGSTON AVENUE	07071	274900 395900 670800	1492530	1492530 00 1492530	346016 346015 692031	381467 419032 800499	373100 373100 746200
68 10 00180100	37X143 2.5SALG .1215	2	RUBEL, KEITH 128 PALISADE DRIVE FREEHOLD, NJ 319 LIVINGSTON AVE	07728	288600 309700 598300	1331218	1331218 00 1331218	308624 308624 617248	340233 373737 713970	332800 332800 665600
68 11 00180200	37X140 2SALG .1189	2	BIANCAMANO, GENEVEIVE 323 LIVINGSTON AVE LYNDHURST, N J 323 LIVINGSTON AVE	07071	287900 294900 582800	1296730	1296730 00 1296730	300645 300645 601290	331402 364038 695440	324200 324200 648400
68 12 00180300	37X137 2SALG .1164	2	MONTALVO JR, HARRY & BRITTANI 325 LIVINGSTON AVE LYNDHURST, NJ 325 LIVINGSTON AVE	07071	287200 152100 439300	977443	977443 00 977443	226644 226644 453288	249777 274378 524155	244400 244400 488800
68 13 00180400	37X100 2SF .0849	2	REYNOLDS, GREGORY P. & ELLEN M. 327 LIVINGSTON AVE LYNDHURST, N J 327 LIVINGSTON AVE	07071	267300 180000 447300	995243	995243 00 995243	230660 230659 461319	254438 279486 533924	248800 248800 497600
68 14 00180500	37X100 2SFG .0849	2	FLAHERTY, SHEILA C ETALS 329 LIVINGSTON AVE LYNDHURST, NJ 329 LIVINGSTON AVE	07071	267300 195100 462400	1028840	1028840 00 1028840	238430 238430 476860	263043 288937 551980	257200 257200 514400
68 15 00180600	37X130 2SFG .1104	2	DYNOWSKI, PRZEMYSŁAW 2299 EAST 13TH STREET BROOKLYN, NY 335 LIVINGSTON AVE	11229	283300 186000 469300	1044193	1044193 00 1044193	242133 242132 484265	266824 293104 559928	261000 261000 522000
68 16 00180700	37X100 2SF .0849	2	ERRICO, ANTHONY & IRENE 339 LIVINGSTON AVE LYNDHURST, NJ 339 LIVINGSTON AVE	07071	267300 123800 391100	870198	870198 00 870198	201664 201664 403328	222484 244386 466870	217500 217500 435000
68 17 00180800	37X125 2SFG .1062	2	GOETZL, ROBERT F. 343 LIVINGSTON AVENUE LYNDHURST, N.J. 343 LIVINGSTON AVE	07071	281600 218900 500500	1113613	1113613 00 1113613	258195 258195 516390	284598 312625 597223	278400 278400 556800
68 18 00180900	37X120 2SF .1019	2	GIORDANO, MATTEO JR & KELLY 345 LIVINGSTON AVE LYNDHURST, NJ 345 LIVINGSTON AVENUE	07071	278500 169700 448200	997245	997245 00 997245	231181 231181 462362	254892 279991 534883	249300 249300 498600

6888300

15326471

00

00

15326471

7109718

8216753

7663200



Block No. Lot No. Qualification Account No.	Land Dimensions Building Description Additional Lots Acreage	Prop. Class	Owner's Name Address City State Property Location	Billing Code Zip Code	Land Improvement Exemption Net Total	2025 Property Tax Special Dist	2025 Total Tax Deduction Net Tax	Amt.Billed 2025 1st Q 2nd Q Total	2nd Half 2025 3rd Q 4th Q Total	Preliminary 2026 Tax 1st Q 2nd Q Total
68 19 00181000	37X120 2SF .1019	2	LALCO, THOMAS & JUDITH 347 LIVINGSTON AVE. LYNDHURST, NJ 347 LIVINGSTON AVE	00597 07071	278500 128100 406600	904685	904685 00 904685	209748 209747 419495	231210 253980 485190	226200 226200 452400
68 20 00181100	37X100 2SAL .0849	2	HARRISON, SAMANTHA 351 LIVINGSTON AVE LYNDHURST, NJ 351 LIVINGSTON AVE	07071	267300 289500 556800	1238880	1238880 00 1238880	287138 287138 574276	316712 347892 664604	309700 309700 619400
68 21 00181200	37X100 2SAL2G MULTI 2F .0849	2	TORRES,JUSTIN B 353 LIVINGSTON AVE LYNDHURST,NJ 353 LIVINGSTON AVE	07071	267300 262300 529600	1178360	1178360 00 1178360	273058 273057 546115	301294 330951 632245	294600 294600 589200
68 22 00181300	36X113 2SALG .0934	2	KANGRIWALA, DHARMESH 350 STUYVESANT AVE LYNDHURST, NJ 350 STUYVESANT AVE	07071	243500 167900 411400	915365	915365 00 915365	212147 212146 424293	234017 257055 491072	228800 228800 457600
68 23 00181400	34X119 2SAL .0929	2	ERCENIK, DURAN EMRE & GULHAN 348 STUYVESANT AVE LYNDHURST, NJ 348 STUYVESANT AVE	07071	247800 245500 493300	1097593	1097593 00 1097593	254388 254388 508776	280596 308221 588817	274400 274400 548800
68 24 00181500	35X105 2SFAL .0844	2	CAMILO, RADHAMES & JUDITH RIVERA 346 STUYVESANT AVE LYNDHURST, NJ 346 STUYVESANT AVE	07071	240100 151100 391200	870420	870420 00 870420	201717 201716 403433	222540 244447 466987	217600 217600 435200
68 25 00181600	34X117 2SALG .0913	2	MERINO, FLAVIO ROMERO ETAL 196 FAYETTE AVE WAYNE, NJ 344 STUYVESANT AVE	07470	241000 190200 431200	959420	959420 00 959420	222316 222315 444631	245321 269468 514789	239900 239900 479800
68 26 00181700	25X121 IRR 2SFALG .0000	2	WONG, RICHARD & UDDIN, BIPASHA 342 STUYVESANT AVE LYNDHURST, NJ 342 STUYVESANT AVE	07071	245800 216700 462500	1029063	1029063 00 1029063	238534 238534 477068	263048 288947 551995	257300 257300 514600
68 27 00181800	27X134 IRR 2SF .0000	2	MARTINEZ, LUIS & MARIA A. 338 STUYVESANT AVE. LYNDHURST, NJ 338 STUYVESANT AVE	07071	257500 218800 476300	1059768	1059768 00 1059768	245731 245731 491462	270817 297489 568306	264900 264900 529800
68 28 00181900	37X123 IRR 2SM .0000	2	RIVERO, ANA 334 STUYVESANT AVE LYNDHURST, NJ 334 STUYVESANT AVE	07071	264700 214300 479000	1065775	1065775 00 1065775	247139 247139 494278	272337 299160 571497	266400 266400 532800
68 29 00182000	37X162 2SM2G .1376	2	PUCCIO, BARBARA 330 STUYVESANT AVE LYNDHURST, NJ 330 STUYVESANT AVE	07071	264100 269000 533100	1186148	1186148 00 1186148	275039 275039 550078	303108 332962 636070	296500 296500 593000
68 30 00182100	37X169 2SF .1435	2	BELLO,MIREYA&MORO,ROBERT 328 STUYVESANT AVE LYNDHURST,NJ 328 STUYVESANT AVE	07071	265700 147800 413500	920038	920038 00 920038	213398 213398 426796	235043 258199 493242	230000 230000 460000
68 31 00182200	37X138 2SALG .1172	2	D'AGOSTA, ANTHONY 326 STUYVESANT AVENUE LYNDHURST,N J 326 STUYVESANT AVENUE	07071	258500 263000 521500	1160338	1160338 00 1160338	268990 268990 537980	296577 325781 622358	290100 290100 580200
68 32 00182300	38X141 2SF .1230	2	SOINE, TRAVIS MAX PO BOX 21 RUTHERFORD, NJ 322 STUYVESANT AVE	07070	259900 200600 460500	1024613	1024613 00 1024613	237387 237387 474774	262026 287813 549839	256200 256200 512400

6566500

14610466

00

00

14610466

6773455

7837011

7305200

Block No. Lot No. Qualification Account No.	Land Dimensions Building Description Additional Lots Acreage	Prop. Class	Owner's Name Address City State Property Location	Billing Code Zip Code	Land Improvement Exemption Net Total	2025 Property Tax Special Dist	2025 Total Tax Deduction Net Tax	Amt.Billed 2025 1st Q 2nd Q Total	2nd Half 2025 3rd Q 4th Q Total	Preliminary 2026 Tax 1st Q 2nd Q Total
68 33 00182400	51X146 2SALF3G .1709	2	FERSCHWEILER, TRACY & CHRISTINE 318 STUYVESANT AVENUE LYNDHURST, NJ 318 STUYVESANT AVE	07071	258500 308600 567100	1261798	1261798 00 1261798	292614 292614 585228	322406 354164 676570	315400 315400 630800
68 34 00182500	55X152 IRR 2.5SAL3G .0000	4A	COZZI, JOHN M & ALYCE 314 STUYVESANT AVE LYNDHURST, NJ 314 STUYVESANT AVE	07071	310900 412300 723200	1609120	1609120 00 1609120	373186 373185 746371	411125 451624 862749	402300 402300 804600
69 1.01 00182600	50X100 2SF .1148	2	TSEKYI, TSEKYI 338 VALLEY BROOK AVE LYNDHURST, NJ 338 VALLEY BRK AVE	07071	325800 172800 498600	1109385	1109385 00 1109385	257413 257412 514825	283319 311241 594560	277300 277300 554600
69 1.02 00182700	50X100 2SB .1148	2	MORIANO, LUCY 308 LIVINGSTON AVE LYNDHURST, N.J. 308 LIVINGSTON AVE	07071	291000 327700 618700	1376608	1376608 00 1376608	320358 320357 640715	350623 385270 735893	344200 344200 688400
69 2.01 00182800	50X100 2SMG .1148	2	SALEK, BEVERLY A 342 VALLEY BROOK AVE LYNDHURST, NJ 342 VALLEY BRK AVE	07071	325800 229400 555200	1235320	1235320 00 1235320	286565 286564 573129	315550 346641 662191	308800 308800 617600
69 3 00182900	37X150 2.5SMG .1274	2	CHAMARAJA, KIRAN 344 VALLEY BROOK AVE LYNDHURST, NJ 344 VALLEY BRK AVE	07071	331400 251900 583300	1297843	1297843 00 1297843	294812 294812 589624	337777 370442 708219	324500 324500 649000
69 4 00183000	37X150 2SALG .1274	2	WEIDIG, LESLIE 346 VALLEY BROOK AVENUE LYNDHURST, NJ 346 VALLEY BRK AVE	07071	331400 215400 546800	1216630	1216630 00 1216630	282288 282288 564576	310717 341337 652054	304200 304200 608400
69 5 00183100	37X150 2SAL2G .1274	2	BARLASSINA, CARLOS A 348 VALLEY BROOK AVE LYNDHURST, NJ 348 VALLEY BRK AVE	07071	331400 227600 559000	1243775	1243775 00 1243775	288546 288546 577092	317690 348993 666683	310900 310900 621800
69 6.01 00183200	37X106 2SM .0900	2	O'NEILL, MICHAEL & MICHELE 548 BELLGROVE DR KEARNY, NJ 350 VALLEY BRK AVE	07032	295600 211600 507200	1128520	1128520 00 1128520	261689 261689 523378	288370 316772 605142	282100 282100 564200
69 6.02 00183300	44X87 2S 2U .0879	2	FONTAN, MARIA E 313 WEART AVE LYNDHURST, NJ 313 WEART AVE	07071	260100 358300 618400	1375940	1375940 00 1375940	319836 319836 639672	350819 385449 736268	344000 344000 688000
69 7 00183400	X 1SF .0000	4A	EVT 2032 LLC 200 VANDERBURGH AVENUE RUTHERFORD, NJ 356 VALLEY BRK AVE	07070	154000 627000 781000	1737725	1737725 00 1737725	391855 391855 783710	455140 498875 954015	434400 434400 868800
69 8 00183500	25X100 3SB 4 UNITS .0574	4C	CUBERO & CONROY ASSOCIATES LLC 122 HELLER WAY MONTCLAIR, NJ 358 VALLEY BRK AVE	07043	137500 806500 944000	2100400	2100400 00 2100400	477642 477642 955284	546126 598990 1145116	525100 525100 1050200
69 9.02 00183600	50X150 2SFG .1722	2	HORGAN, CORNELIUS J. 315 WEART AVE. LYNDHURST, N.J. 315 WEART AVE	07071	308500 222600 531100	1181698	1181698 00 1181698	274153 274152 548305	301826 331567 633393	295400 295400 590800
69 10.01 00183700	50X150 2SF .1722	2	ALBANESE, STANLEY 273 LIVINGSTON AVE LYNDHURST, NJ 321 WEART AVE	07071	308500 271600 580100	1290723	1290723 00 1290723	299341 299341 598682	329778 362263 692041	322700 322700 645400

8613700

19165485

00

00

19165485

8840591

10324894

9582600

Block No. Lot No. Qualification Account No.	Land Dimensions Building Description Additional Lots Acreage	Prop. Class	Owner's Name Address City State Property Location	Billing Code Zip Code	Land Improvement Exemption Net Total	2025 Property Tax Special Dist	2025 Total Tax Deduction Net Tax	Amt.Billed 2025 1st Q 2nd Q Total	2nd Half 2025 3rd Q 4th Q Total	Preliminary 2026 Tax 1st Q 2nd Q Total
69 10.02 00183702	50X150 2S F 2U .1722	2	KAMINSKI, SILVANA & CHESTER 319 WEART AVE LYNDHURST, NJ 319 WEART AVE	07071	308500 537500 846000	1882350	1882350 00 1882350	437956 437956 875912	479531 526907 1006438	470600 470600 941200
69 11 00183800	50X150 2SF3G .1722	2	PRINZO, PETER & ANNA 325 WEART AVE LYNDHURST, NJ 325 WEART AVE	07071	308500 158500 467000	1039075	1039075 00 1039075	241038 241037 482075	265424 291576 557000	259800 259800 519600
69 12 00183900	50X150 2SM .1722	2	PASSAMANO, STEVEN & ANNA 329 WEART AVE LYNDHURST, NJ 329 WEART AVE	07071	308500 269300 577800	1285605	1285605 00 1285605	289172 289172 578344	337452 369809 707261	321400 321400 642800
69 13 00184000	37X150 2SF .1274	2	PAUL, STEVEN M & LUCIANNE 333 WEART AVE LYNDHURST, NJ 333 WEART AVENUE	07071	295400 158800 454200	1010595	1010595 00 1010595	234362 234362 468724	258218 283653 541871	252600 252600 505200
69 14 00184100	62X150 2SF,1SF .2135	2	PISANI, GIACOMO & FRANCESCA 337 WEART AVE LYNDHURST, NJ 337 WEART AVE	00660 07071	321600 202600 524200	1166345	1166345 00 1166345	270659 270658 541317	297837 327191 625028	291600 291600 583200
69 15 00184200	25X150 2SF .0861	2	ORENGO, IDANIA 341 WEART AVE LYNDHURST, NJ 341 WEART AVE	07071	272300 152900 425200	946070	946070 00 946070	219291 219291 438582	241839 265649 507488	236500 236500 473000
69 16 00184300	25X100 2SF .0574	2	COVELLO, FRANK K & LINDA 343 WEART AVE LYNDHURST, NJ 343 WEART AVE	01175 07071	253500 111600 365100	812348	812348 00 812348	188158 188157 376315	207794 228239 436033	203100 203100 406200
69 17 00184400	25X100 2SAL .0574	2	MEDINA, KIMBERLY 210 JULIAN TERR E. STROUDSBURG, PA 345 WEART AVE	18301	253500 132400 385900	858628	858628 00 858628	198900 198900 397800	219609 241219 460828	214700 214700 429400
69 18 00184500	25X100 2SF .0574	2	DUVERGE, LAURA & VERIVAKIS, EMMANUEL 347 WEART AVE LYNDHURST, NJ 347 WEART AVE	07071	253500 115800 369300	821693	821693 00 821693	190348 190347 380695	210159 230839 440998	205400 205400 410800
69 19 00184600	25X100 2SF .0574	2	OZTURK, HUSEYIN & CEREN 70 GRAND AVENUE CEDAR KNOLLS, NJ 349 WEART AVENUE	07927	253500 161900 415400	924265	924265 00 924265	214128 214128 428256	236374 259635 496009	231100 231100 462200
69 20 00184700	25X100 2SF .0574	2	MELO, MAXWELL E & PEZO, CATHERINE E 142 WATCHUNG AVE NUTLEY, NJ 351 WEART AVE	07110	253500 137600 391100	870198	870198 00 870198	201612 201612 403224	222536 244438 466974	217500 217500 435000
69 21 00184800	25X100 2SF2G .0574	2	MOSAAD, GAMAL F & IBRAHIM, SAMIA Z 353 WEART AVENUE LYNDHURST, NJ 353 WEART AVE	00672 07071	253500 207500 461000	1025725	1025725 00 1025725	237648 237647 475295	262307 288123 550430	256400 256400 512800
69 22 00184900	50X150 2SAL .1722	2	WNOROWSKI, ANN 333 FERN AVENUE LYNDHURST, NJ 333 FERN AVENUE	07071	293100 241700 534800	1189930	1189930 00 1189930	275978 275978 551956	304013 333961 637974	297500 297500 595000
69 23 00185000	X 3SBG 6 UNITS .0000	4C	POLIZZOTTO, SALVATORE & ANGELA 453 SECOND AVENUE LYNDHURST, NJ 331 FERN AVE	07071	295400 1054600 1350000	3003750	3003750 00 3003750	675343 675342 1350685	788733 864332 1653065	750900 750900 1501800

7567000

16836577

00

00

16836577

7749180

9087397

8418200

Block No. Lot No. Qualification Account No.	Land Dimensions Building Description Additional Lots Acreage	Prop. Class	Owner's Name Address City State Property Location	Billing Code Zip Code	Land Improvement Exemption Net Total	2025 Property Tax Special Dist	2025 Total Tax Deduction Net Tax	Amt.Billed 2025 1st Q 2nd Q Total	2nd Half 2025 3rd Q 4th Q Total	Preliminary 2026 Tax 1st Q 2nd Q Total
69 24 00185100	37X100 2SAL .0849	2	GAMEZ, CARLOS ANTONIO ETAL 338 LIVINGSTON AVENUE LYNDHURST, NJ 338 LIVINGSTON AVE	07071	258600 165600 424200	943845	943845 00 943845	218822 218821 437643	241224 264978 506202	236000 236000 472000
69 25 00185200	37X100 2SF .0849	2	RIVERA, STEFANIE A 336 LIVINGSTON AVENUE LYNDHURST, NJ 336 LIVINGSTON AVE	07071	258600 197300 455900	1014378	1014378 00 1014378	235145 235144 470289	259279 284810 544089	253600 253600 507200
69 26 00185300	37X100 2SM .0849	2	GALKA, PHILLIP J & KELLY, JACQUELIN 61 WARREN STREET WHIPPANY, N. J. 334 LIVINGSTON AVE	01175 07981	258600 184700 443300	986343	986343 00 986343	228626 228625 457251	252134 276958 529092	246600 246600 493200
69 27 00185400	37X150 2SM .1274	2	NICOLETTI, VINCENT ETAL 332 LIVINGSTON AVE LYNDHURST, NJ 332 LIVINGSTON AVE	07071	280600 524700 805300	1791793	1791793 00 1791793	415427 415427 830854	457921 503018 960939	447900 447900 895800
69 28 00185500	37X150 2SAL2G .1274	2	LIU, YI WU & JIANG, JIEPING 330 LIVINGSTON AVE LYNDHURST, NJ 330 LIVINGSTON AVE	07071	295400 136700 432100	961423	961423 00 961423	222994 222993 445987	245619 269817 515436	240400 240400 480800
69 29 00185600	37X150 2SAL2G .1274	2	CASTRO, DANNY MAURICIO FLORES ETAL 328 LIVINGSTON AVE LYNDHURST, NJ 328 LIVINGSTON AVE	07071	295400 347300 642700	1430008	1430008 00 1430008	331570 331570 663140	365438 401430 766868	357500 357500 715000
69 30 00185700	37X150 2SALG .1274	2	SADONIS, MARK & JAYNE 326 LIVINGSTON AVE LYNDHURST, N J 326 LIVINGSTON AVE	07071	295400 318400 613800	1365705	1365705 00 1365705	316655 316655 633310	349011 383384 732395	341400 341400 682800
69 31 00185800	37X150 2SMG .1274	2	KOWALCZYK, GRAZYNA & KRZYSZTOF 324 LIVINGSTON AVE LYNDHURST, NJ 324 LIVINGSTON AVE	07071	295400 204400 499800	1112055	1112055 00 1112055	257882 257882 515764	284151 312140 596291	278000 278000 556000
69 32 00185900	37X150 2SF .1274	2	FAVA, HELMAN & EVA 322 LIVINGSTON AVE LYNDHURST, NJ 322 LIVINGSTON AVE	07071	295400 412800 708200	1575745	1575745 00 1575745	365363 365363 730726	402680 442339 845019	393900 393900 787800
69 33 00186000	37X150 2SMG .1274	2	FREITAS, RAFAEL & ROMAN, C. 320 LIVINGSTON AVE LYNDHURST, NJ 320 LIVINGSTON AVE	00660 07071	295400 291500 586900	1305853	1305853 00 1305853	302835 302835 605670	333658 366525 700183	326500 326500 653000
69 34 00186100	37X150 2SAL .1274	2	ARCENTALES, FAUSTO & EVELYN 318 LIVINGSTON AVE LYNDHURST, NJ 318 LIVINGSTON AVE	00660 07071	295400 189700 485100	1079348	1079348 00 1079348	250320 250320 500640	275771 302937 578708	269800 269800 539600
69 35 00186200	37X150 2SM3G .1274	2	AHMUTY, JUDY ANN 316 LIVINGSTON AVE LYNDHURST, NJ 316 LIVINGSTON AVE	07071	295400 223200 518600	1153885	1153885 00 1153885	267582 267582 535164	294840 323881 618721	288500 288500 577000
69 36 00186300	37X150 2SALG .1274	2	AHMUTY, JUDY ANN 314 LIVINGSTON AVE LYNDHURST, NJ 314 LIVINGSTON AVE	07071	295400 194500 489900	1090028	1090028 00 1090028	252824 252823 505647	278473 305908 584381	272500 272500 545000
69 37 00186400	37X150 2SM2G .1274	2	D'AMICO, ANNA & SILVERIO, GABRIEL 312 LIVINGSTON AVE LYNDHURST, NJ 312 LIVINGSTON AVE	07071	295400 305200 600600	1336335	1336335 00 1336335	309876 309875 619751	341475 375109 716584	334100 334100 668200

7706400

17146744

00

00

17146744

7951836

9194908

8573400

Block No. Lot No. Qualification Account No.	Land Dimensions Building Description Additional Lots Acreage	Prop. Class	Owner's Name Address City State Property Location	Billing Code Zip Code	Land Improvement Exemption Net Total	2025 Property Tax Special Dist	2025 Total Tax Deduction Net Tax	Amt.Billed 2025 1st Q 2nd Q Total	2nd Half 2025 3rd Q 4th Q Total	Preliminary 2026 Tax 1st Q 2nd Q Total
70 1 00186500	50X130 2SBAL .1492	2	ALTAMURA, FRANK & JENNIFER 259 LIVINGSTON AVE LYNDHURST, NJ 260 LIVINGSTON AVE	07071	291000 610700 901700	2006283	2006283 00 2006283	466743 466742 933485	511151 561647 1072798	501600 501600 1003200
70 2 00186600	83X119 1SB .2267	2	DIMAGGIO, THOMAS & JOYCE 350 TONTINE AVE LYNDHURST, NJ 350 TONTINE AVE	07071 00660	314900 215500 530400	1180140	1180140 00 1180140	274049 274048 548097	301171 330872 632043	295000 295000 590000
70 3 00186700	42X119 2SB .1147	2	SAIYASOMBUTI, PINICH & ONAMPAI 301 PINE STREET LYNDHURST, NJ 301 PINE ST	07070	280400 335600 616000	1370600	1370600 00 1370600	319054 319054 638108	348998 383494 732492	342700 342700 685400
70 4 00186800	40X119 2SF .1093	2	GOMEZ, JOHN 299 PINE ST LYNDHURST, NJ 299 PINE ST	07071	276900 379300 656200	1460045	1460045 00 1460045	339653 339653 679306	371996 408743 780739	365000 365000 730000
70 5 00186900	40X119 1SF .1093	2	WILLIAMS, MARIO 297 PINE ST LYNDHURST, NJ 297 PINE ST	07071	276900 168500 445400	991015	991015 00 991015	230608 230607 461215	252429 277371 529800	247800 247800 495600
70 6 00187000	40X119 2SM .1093	2	JACOBO, FELIPE & BORRIRAJ, NUCHANART 295 PINE ST LYNDHURST, NJ 295 PINE STREET	07071	276900 197600 474500	1055763	1055763 00 1055763	245001 245001 490002	269595 296166 565761	263900 263900 527800
70 7 00187100	40X119 2SAL .1093	2	AGUDELO, ROBERTH A 291 PINE STREET LYNDHURST, NJ 291 PINE ST	07071	276900 283500 560400	1246890	1246890 00 1246890	290215 290215 580430	317539 348921 666460	311700 311700 623400
70 8 00187200	40X119 2SAL .1093	2	SHERPA, PEMBA & SHERPA, NIMA 289 PINE ST LYNDHURST, NJ 289 PINE ST	07071	276900 362500 639400	1422665	1422665 00 1422665	330006 330005 660011	363424 399230 762654	355700 355700 711400
70 9 00187300	80X119 1.5SBAL .2185	2	SISSMAN (ETALS), VIOLET MAE 283 PINE ST LYNDHURST, NJ 283 PINE ST	07071	312100 319100 631200	1404420	1404420 00 1404420	325990 325990 651980	358547 393893 752440	351100 351100 702200
70 10 00187400	43X119 2SM .1175	2	TORTORELLO, MICHAEL J & SHARON A 287 PINE ST LYNDHURST, NJ 287 PINE ST	07071	281300 207800 489100	1088248	1088248 00 1088248	252563 252562 505125	277867 305256 583123	272100 272100 544200
70 11 00187500	43X119 1.5SBAL .1175	15C	TOWNSHIP OF LYNDHURST VALLEY BROOK AVE. LYNDHURST, N.J. 281 PINE STREET	07071	*EXEMPT*	00	00 00 00	00 00 00	00 00 00	00 00 00
70 12 00187600	45X100 1SCBS .1033	15C	TOWNSHIP OF LYNDHURST 345 VALLEY BROOK AVE LYNDHURST, NJ 345 VALLEY BRK AVE	07071	*EXEMPT*	00	00 00 00	00 00 00	00 00 00	00 00 00
70 13 00187700	73X100 2SF2G .1676	2	QURESHI, MAAZ AHMED 339 VALLEY BROOK AVE LYNDHURST, NJ 339 VALLEY BRK AVE	07071	329200 604500 933700	2077483	2077483 00 2077483	410160 410160 820320	602438 654725 1257163	519400 519400 1038800
70 14 00187800	75X135 3S-2C-3U .2324	4A	CSMH, LLC 6 JACLYN DRIVE EAST HANOVER, NJ 333 VALLEY BRK AVE	07936	556900 973900 1530800	3406030	3406030 00 3406030	795496 795496 1590992	864657 950381 1815038	851500 851500 1703000

8408800

18709582

00

00

18709582

8559071

10150511

9355000



Block No. Lot No. Qualification Account No.	Land Dimensions Building Description Additional Lots Acreage	Prop. Class	Owner's Name Address City State Property Location	Billing Code Zip Code	Land Improvement Exemption Net Total	2025 Property Tax Special Dist	2025 Total Tax Deduction Net Tax	Amt.Billed 2025 1st Q 2nd Q Total	2nd Half 2025 3rd Q 4th Q Total	Preliminary 2026 Tax 1st Q 2nd Q Total
70 15 00187900	50X135 2.5SFG .1550	2	KRAMARCZYK, MAREK 325 VALLEY BROOK AVENUE LYNDHURST, NJ 325 VALLEY BRK AVE	07071	324500 312100 636600	1416435	1416435 00 1416435	328598 328597 657195	361795 397445 759240	354100 354100 708200
70 16 00188000	37X125 2SF2G .1062	2	SPINA, FILOMENA C/O SPINA, NICHOLAS 290 LIVINGSTON AVENUE LYNDHURST, N.J. 290 LIVINGSTON AVE	07071	261100 241900 503000	1119175	1119175 00 1119175	259707 259707 519414	285797 313964 599761	279800 279800 559600
70 17 00188100	37X126 2SF .1070	2	MIZRAK, YALEIN & JANET 288 LIVINGSTON AVE LYNDHURST, NJ 288 LIVINGSTON AVE	00597 07071	275400 257300 532700	1185258	1185258 00 1185258	274987 274987 549974	302726 332558 635284	296300 296300 592600
70 18 00188200	40X127 2SF .1166	2	TURAN, ALI HAYDAR & TURAN, MUSTAFA 2 VAUGHAM DRIVE NEWARK, NJ 286 LIVINGSTON AVE	07103	281100 210400 491500	1093588	1093588 00 1093588	253762 253762 507524	279270 306794 586064	273400 273400 546800
70 19 00188300	34X127 1SF, 1.5SCB .0991	2	AKMAN, ZUHAL 332 CHASE AVE LYNDHURST, NJ 284 LIVINGSTON AVE	07071	270200 296800 567000	1261575	1261575 00 1261575	292614 292614 585228	322298 354049 676347	315400 315400 630800
70 20 00188400	34X127 2SALG .0991	2	DEMIRBULAKLI, ERKAN & FILGEN 282 LIVINGSTON AVENUE LYNDHURST, NJ 282 LIVINGSTON AVE	07071	270200 336300 606500	1349463	1349463 00 1349463	313005 313004 626009	344745 378709 723454	337400 337400 674800
70 21 00188500	65X127 1SF .1895	2	STOCKTON, VICTORIA GAUCI 7477 STATE RTE 291 STITTVILLE, NY 280 LIVINGSTON AVE	13469	303300 176000 479300	1066443	1066443 00 1066443	247661 247660 495321	272141 298981 571122	266600 266600 533200
70 23 00188600	33X128 2SFG .0970	2	YANOSEY, THOMAS & CAROLYN A. 276 LIVINGSTON AVE LYNDHURST, NJ 276 LIVINGSTON AVE	07071	268900 165300 434200	966095 V1	966095 -25000 941095	217943 217943 435886	240447 264762 505209	235300 235300 470600
70 24 00188700	34X129 1SF .1007	2	MC COSKER, DANIEL 108 W NEWELL AVENUE RUTHERFORD, NJ 268 LIVINGSTON AVE	00672 07070	271300 112900 384200	854845	854845 00 854845	198379 198378 396757	218287 239801 458088	213700 213700 427400
70 25 00188800	50X129 2SFG .1481	2	266 LIVINGSTON LLC 281 LIVINGSTON AVE LYNDHURST, NJ 266 LIVINGSTON AVE	07071	290700 386000 676700	1505658	1505658 00 1505658	349353 349353 698706	384528 422424 806952	376400 376400 752800
70 26 00188900	38X130 1SFG .1134	2	APONTE, SONIA ELENA 262 LIVINGSTON AVE LYNDHURST, NJ 262 LIVINGSTON AVE	07071	281000 279000 560000	1246000	1246000 00 1246000	289120 289119 578239	318201 349560 667761	311500 311500 623000
71 1 00189000	X RC, B .0000	15C	TOWNSHIP OF LYNDHURST VALLEY BROOK AVE. LYNDHURST, N.J. 367 VALLEY BRK AVE	07071	*EXEMPT*	00	00 00 00	00 00 00	00 00 00	00 00 00
71 1 T01	.0000	15C	C/O T-MOBILE PO BOX 85021 BELLEVUE, WA 367 VALLEY BROOK AVENUE	98015	*EXEMPT*	00	00 00 00	00 00 00	00 00 00	00 00 00
71 1 T02	.0000	15C	NEXTEL OF NY PROPERTY MGT. ONE NORTH BROADWAY 11TH FL WHITE PLAINS, NY 367 VALLEY BRK AVE	10601	*EXEMPT*	00	00 00 00	00 00 00	00 00 00	00 00 00

5871700

13064535

00

25000

13039535

6050253

6989282

6519800

Block No. Lot No. Qualification Account No.	Land Dimensions Building Description Additional Lots Acreage	Prop. Class	Owner's Name Address City State Property Location	Billing Code Zip Code	Land Improvement Exemption Net Total	2025 Property Tax Special Dist	2025 Total Tax Deduction Net Tax	Amt.Billed 2025 1st Q 2nd Q Total	2nd Half 2025 3rd Q 4th Q Total	Preliminary 2026 Tax 1st Q 2nd Q Total
71 1 T03	.0000	15C	OMNIPOINT COMM- LEASE MGT 360 NEWARK POMPTON TURNPI WAYNE, NJ 367 VALLEY BRK AVE	07470	*EXEMPT*	00	00 00 00	00 00 00	00 00 00	00 00 00
71 2 00189100	59X105 2SAL .1422	2	COLEMAN, CASEY TYLER ETAL 244 LIVINGSTON AVE LYNDHURST, NJ 244 LIVINGSTON AVE	07071	288900 341800 630700	1403308	1403308 00 1403308	325625 325624 651249	358370 393689 752059	350800 350800 701600
71 3 00189200	37X150 2SF .1274	2	FATA, MICHAEL & LYNETTE 246 LIVINGSTON AVE LYNDHURST, NJ 246 LIVINGSTON AVE	07071	284900 362000 646900	1439353	1439353 00 1439353	333917 333916 667833	367647 403873 771520	359800 359800 719600
71 4 00189300	37X150 2SAL .1274	2	JANKOWSKI, ROBERT & DIANE 248 LIVINGSTON AVE LYNDHURST, N J 248 LIVINGSTON AVE	07071 00611	285000 234200 519200	1155220	1155220 00 1155220	268104 268103 536207	294969 324044 619013	288800 288800 577600
71 5 00189400	50X100 1.5SM .1148	2	SILVA, PAUL & MICHELLE 250 LIVINGSTON AVE LYNDHURST, NJ 250 LIVINGSTON AVE	07071	280600 400500 681100	1515448	1515448 00 1515448	352691 352690 705381	385963 424104 810067	378900 378900 757800
71 6 00189500	50X100 2SMB .1148	2	MISALE, ANTHONY 252 LIVINGSTON AVE LYNDHURST, NJ 252 LIVINGSTON AVE	07071	280600 284700 565300	1257793	1257793 00 1257793	292614 292614 585228	320454 352111 672565	314400 314400 628800
71 7 00189600	50X100 2SCBSG .1148	2	PITYINGER, STEPHEN F. & HELEN H. 335 TONTINE AVE. LYNDHURST, NJ 335 TONTINE AVE	07071	280500 205500 486000	1081350 v1	1081350 -25000 1056350	244696 244696 489392	269871 297087 566958	264100 264100 528200
72 1 00189700	50X100 2SF .1148	2	LIENHARD, DAVID 340 NEW YORK AVE LYNDHURST, NJ 340 NEW YORK AVE	07071	216000 377800 593800	1321205	1321205 00 1321205	307112 307111 614223	336865 370117 706982	330300 330300 660600
72 2	12 X 507 .1397	5B	NORFOLK SOUTHERN RAILROAD COURT AVENUE LYNDHURST, NJ COURT AVENUE	07071	RR STATE ASSESSED	00	00 00 00	00 00 00	00 00 00	00 00 00
72 3	108 X 518 1.2843	5A	NORFOLK SOUTHERN RAILWAY COURT AVENUE LYNDHURST, NJ COURT AVENUE	07071	EXEMPT RR	00	00 00 00	00 00 00	00 00 00	00 00 00
72 4 00189800	X .0000	15C	TOWNSHIP OF LYNDHURST VALLEY BROOK AVE LYNDHURST, NJ DELAFIELD & COURT AV	07071	*EXEMPT*	00	00 00 00	00 00 00	00 00 00	00 00 00
72 5 00189900	73X150 .2514	15C	TOWNSHIP OF LYNDHURST VALLEY BROOK AVE. LYNDHURST, N.J. 332-334 NEW YORK AVE	07071	*EXEMPT*	00	00 00 00	00 00 00	00 00 00	00 00 00
72 6 00190000	50X125 2SF .1435	2	LADEIA, IAGO 344 NEW YORK AVE LYNDHURST, NJ 344 NEW YORK AVE	07071	224100 336900 561000	1248225	1248225 00 1248225	290163 290162 580325	318242 349658 667900	312100 312100 624200
72 7 00190100	55X152 2SF .1919	2	LIU, BICHUN & QLU YING NI 620 6TH AVENUE LYNDHURST, NJ 348 NEW YORK AVE	07071	237400 301300 538700	1198608	1198608 00 1198608	278899 278898 557797	305322 335489 640811	299700 299700 599400

5222700

11620510

00

25000

11595510

5387635

6207875

5797800

Block No. Lot No. Qualification Account No.	Land Dimensions Building Description Additional Lots Acreage	Prop. Class	Owner's Name Address City State Property Location	Billing Code Zip Code	Land Improvement Exemption Net Total	2025 Property Tax Special Dist	2025 Total Tax Deduction Net Tax	Amt.Billed 2025 1st Q 2nd Q Total	2nd Half 2025 3rd Q 4th Q Total	Preliminary 2026 Tax 1st Q 2nd Q Total
72 8 00190200	54X180 2SFB .2231	2	GUARINO, THERESA ANN (ETAL) 352 NEW YORK AVENUE LYNDHURST, NJ 352 NEW YORK AVE	07071	246000 327200 573200	1275370	1275370 00 1275370	296786 296786 593572	324850 356948 681798	318800 318800 637600
72 9 00190300	50X207 2SF .2376	2	KIM, CHONG BAE & HAE SOON 356 NEW YORK AVE LUNDHURST, NJ 356 NEW YORK AVE	02640 07071	249900 338100 588000	1308300	1308300 00 1308300	304191 304191 608382	333495 366423 699918	327100 327100 654200
72 10 00190400	35X150 IRR 2SF .0000	2	JOSHI, VIVEK & SHRUTI 360 NEW YORK AVE LYNDHURST, NJ 360 NEW YORK AVE	02700 07071	252300 404900 657200	1462270	1462270 00 1462270	339914 339914 679828	372820 409622 782442	365600 365600 731200
72 11 00190500	50X100 2SF .1148	2	NOWINSKI, MARTIN & VANESSA 364 NEW YORK AVE LYNDHURST, NJ 364 NEW YORK AVE	07071	240000 339700 579700	1289833	1289833 00 1289833	300071 300071 600142	328614 361077 689691	322500 322500 645000
72 12 00190600	52X100 2SF .1194	2	SIMSEK, HAYDAR E & VELI ETALS 368 NEW YORK AVE LYNDHURST, NJ 368 NEW YORK AVE	07071	241400 370200 611600	1360810	1360810 00 1360810	316186 316185 632371	347095 381344 728439	340200 340200 680400
72 13 00190700	50X117 2SF .1343	2	LORA, MANUEL (ETAL) 171 DELAFIELD AVENUE LYNDHURST, NJ 171 DELAFIELD AVE	07071	246000 368600 614600	1367485	1367485 00 1367485	317802 317802 635604	348732 383149 731881	341900 341900 683800
72 14 00190800	50X152 2SF .1745	2	RUBINO, ANTHONY 175 DELAFIELD AVE LYNDHURST, NJ 175 DELAFIELD AVE	07071	258200 330700 588900	1310303 v1	1310303 -25000 1285303	298671 298671 597342	327491 360470 687961	321300 321300 642600
72 15 00190900	58X152 2SF .2024	2	PEREZ, SEGUNDO MAXIMILIANO 179 DELAFIELD AVE LYNDHURST, NJ 179 DELAFIELD AVE	07071	241500 453000 694500	1545263	1545263 00 1545263	359001 359000 718001	394185 433077 827262	386300 386300 772600
72 16 00191000	31X77 IRR 2SAL .0000	2	LAMA, ANG D & TSHERING 336 NEW YORK AVENUE LYNDHURST, NJ 336 NEW YORK AVE	07071	192700 275300 468000	1041300	1041300 00 1041300	241820 241819 483639	265727 291934 557661	260300 260300 520600
73 1 00191100	X .0000	15F	NEW JERSEY TRANSIT CORP ONE PENN PLAZA EAST NEWARK, NJ 400-430 NEW YORK AVENUE	07105	*EXEMPT*	00	00 00 00	00 00 00	00 00 00	00 00 00
73 2 1.2896	105 X 535 1.2896	5A	NORFOLK SOUTHERN RAILROAD DELAFIELD AVENUE LYNDHURST, NJ DELAFIELD AVENUE	07071	EXEMPT RR	00	00 00 00	00 00 00	00 00 00	00 00 00
74 1.01 00191300	X 1SCBM .0000	4A	LYNDHURST TOWN CENTER LLC 2035 LINCOLN HWY ST.#2150 EDISON, NJ 401-441 VALLEY BRK. AVE	08817	9416100 25707200 35123300	78149343	78149343 00 78149343	17768131 17768131 35536262	20323088 22289993 42613081	19537300 19537300 39074600
74 1.02 00191400	X .0000	15C	TOWNSHIP OF LYNDHURST VALLEY BROOK AVE LYNDHURST, NJ 240 DELAFIELD AVE	07071	*EXEMPT*	00	00 00 00	00 00 00	00 00 00	00 00 00
75 1 00191500	X 2SFBALG .0000	4A	DAOU INTERNATIONAL INC. 400-402 VALLEY BROOK AVE. LYNDHURST, N. J. 400 VALLEY BRK AVE	07071	236100 636100 872200	1940645	1940645 00 1940645	442910 442910 885820	502991 551834 1054825	485200 485200 970400

41371200

92050922

00

25000

92025922

41970963

50054959

46013000

Block No. Lot No. Qualification Account No.	Land Dimensions Building Description Additional Lots Acreage	Prop. Class	Owner's Name Address City State Property Location	Billing Code Zip Code	Land Improvement Exemption Net Total	2025 Property Tax Special Dist	2025 Total Tax Deduction Net Tax	Amt.Billed 2025 1st Q 2nd Q Total	2nd Half 2025 3rd Q 4th Q Total	Preliminary 2026 Tax 1st Q 2nd Q Total
75 2 00191600	25X80 1SB .0459	4A	DAOU 404 LLC 1009 WEST 12TH STREET ALMA, GA 404 VALLEY BRK AVE	31510	111100 441700 552800	1229980	1229980 00 1229980	278638 278637 557275	320874 351831 672705	307500 307500 615000
75 3 00191700	32X135 2SFG .0992	2	PRAVETZ, DEBRA JOSEPHINE 406 VALLEY BROOK AVE LYNDHURST, NJ 406 VALLEY BRK AVE	07071	304300 155700 460000	1023500	1023500 00 1023500	237387 237387 474774	261483 287243 548726	255900 255900 511800
75 4 00191800	32X150 2.5M2G .1102	2	MIELES, NATALIE 45 LIVINGSTON AVENUE LYNDHURST, NJ 408 VALLEY BRK AVE	07071	308400 197500 505900	1125628	1125628 00 1125628	261115 261115 522230	287534 315864 603398	281400 281400 562800
75 5 00191900	25X200 IRR 2SFG .0000	4A	MIELES, ELIZABETH 45 LIVINGSTON AVENUE LYNDHURST, NJ 412 VALLEY BRK AVE	07071	316300 281400 597700	1329883	1329883 00 1329883	310084 310084 620168	338122 371593 709715	332500 332500 665000
75 6 00192000	50X150 2SFG .1722	2	SAITI, BUJAR 414 VALLEY BROOK AVENUE LYNDHURST, NJ 414 VALLEY BRK AVE	07071	330900 248800 579700	1289833	1289833 00 1289833	299341 299341 598682	329344 361807 691151	322500 322500 645000
75 7 00192100	X 2SFG .0000	4A	VALLEY BROOK INVESTMENTS, LLC 200 WEST HANOVER AVENUE MORRISTOWN, NJ 418 VALLEY BRK AVE	07960	273200 314200 587400	1306965	1306965 00 1306965	300228 300227 600455	336808 369702 706510	326700 326700 653400
75 8.01 00192200	55X45 2SF .0568	2	311 LINCOLN AVE LLC 204 LAKEVIEW AVE CLIFTON, NJ 311 LINCOLN AVE	07011	278600 286600 565200	1257570	1257570 00 1257570	291415 291414 582829	321545 353196 674741	314400 314400 628800
75 8.02 00192300	45X83 1SCBS .0857	4B	CTR FOR PRANIC HEALING INC 420 VALLEY BROOK AVENUE LYNDHURST, NJ 420 VALLEY BRK AVE	07071	206400 1136100 1342500	2987063	2987063 00 2987063	671536 671535 1343071	784406 859586 1643992	746800 746800 1493600
75 9 00192400	25X125 2SF .0717	2	HADZAJ, LINDITA 313 LINCOLN AVE LYNDHURST, NJ 313 LINCOLN AVE	07071	249700 203100 452800	1007480	1007480 00 1007480	233528 233528 467056	257534 282890 540424	251900 251900 503800
75 10 00192500	25X125 2SF .0717	2	ISUFAJ, LEONIDA 315 LINCOLN AVENUE LYNDHURST, NJ 315 LINCOLN AVE	07071	249700 226800 476500	1060213	1060213 00 1060213	245679 245679 491358	271086 297769 568855	265100 265100 530200
75 11 00192600	65X150 2SFG .2238	2	AKAR, ILAN & AYHAN 317 LINCOLN AVENUE LYNDHURST, NJ 317 LINCOLN AVE	07071	313900 849900 1163800	2589455	2589455 00 2589455	602802 602802 1205604	659339 724512 1383851	647400 647400 1294800
75 12 00192700	35X125 1.5SFG .1004	2	JACOBS, KAREN 323 LINCOLN AVE LYNDHURST, NJ 323 LINCOLN AVE	07071	281600 129600 411200	914920	914920 00 914920	212147 212146 424293	233800 256827 490627	228700 228700 457400
75 13 00192800	50X150 2SCBSG .1722	2	MAZZEI, NICHOLAS J 325 LINCOLN AVENUE LYNDHURST, NJ 325 LINCOLN AVE	07071	308500 235100 543600	1209510	1209510 V1 -25000 1184510	274265 274265 548530	302769 333211 635980	296100 296100 592200
75 14.01 00192900	50X150 2SM .1722	2	BONO, ANTONINO F. & MARGARET 329 LINCOLN AVE LYNDHURST, NJ 329 LINCOLN AVE	07071	308500 351800 660300	1469168	1469168 00 1469168	341635 341635 683270	374461 411437 785898	367300 367300 734600

8899400

19801168

00

25000

19776168

9119595

10656573

9888400

Block No. Lot No. Qualification Account No.	Land Dimensions Building Description Additional Lots Acreage	Prop. Class	Owner's Name Address City State Property Location	Billing Code Zip Code	Land Improvement Exemption Net Total	2025 Property Tax Special Dist	2025 Total Tax Deduction Net Tax	Amt.Billed 2025 1st Q 2nd Q Total	2nd Half 2025 3rd Q 4th Q Total	Preliminary 2026 Tax 1st Q 2nd Q Total
75 14.02 00193000	50X150 2SB .1722	2	PACELLI, KRISTIN M & LEVCHUK, SERHIY 333 LINCOLN AVE, UNIT B LYNDHURST, NJ 333 LINCOLN AVE	07071	308500 831600 1140100	2536723	2536723 00 2536723	588148 588148 1176296	648291 712136 1360427	634200 634200 1268400
75 15 00193100	37X150 2SAL2G .1274	2	SZWEC, RONALD MICHAEL 337 LINCOLN AVE LYNDHURST, NJ 337 LINCOLN AVE	07071	295400 301400 596800	1327880	1327880 00 1327880	307894 307893 615787	339336 372757 712093	332000 332000 664000
75 16 00193200	37X150 2SB .1274	2	CORDERO, FABRICIO R LOPEZ 32 HUDSON AVE RIDGEFIELD PARK, NJ 339 LINCOLN AVE	07660	295400 418000 713400	1587315	1587315 00 1587315	350761 350761 701522	422922 462871 885793	396800 396800 793600
75 17 00193300	50X100 2SF .1148	2	BUHIC, DRAGO & ANA 341 LINCOLN AVE LYNDHURST, NJ 341 LINCOLN AVE	07071	291000 465900 756900	1684103	1684103 00 1684103	391855 391855 783710	429003 471390 900393	421000 421000 842000
75 18 00193400	50X100 2SMG .1148	2	ROY, SAMIR 371 FERN AVENUE LYNDHURST, NJ 371 FERN AVE	07071	291000 276800 567800	1263355	1263355 00 1263355	292927 292926 585853	322853 354649 677502	315800 315800 631600
75 19 00193500	50X100 2SF .1148	2	SINISCALCHI, ANDREW & PATRICIA 365 FERN AVE LYNDHURST, NJ 365 FERN AVE	07071	291000 303100 594100	1321873	1321873 00 1321873	307581 307581 615162	336721 369990 706711	330500 330500 661000
75 20 00193600	50X150 1 1/2 SM .1722	2	INCI, ERCAN 363 FERN AVENUE LYNDHURST, NJ 363 FERN AVE	07071	308500 696200 1004700	2235458	2235458 00 2235458	520197 520196 1040393	569401 625664 1195065	558900 558900 1117800
75 21 00193700	50X130 2SBGLSF .1492	2	CHOJNACKI, DOROTA 361 FERN AVE LYNDHURST, NJ 361 FERN AVE	07071	301500 392700 694200	1544595	1544595 00 1544595	358167 358166 716333	394694 433568 828262	386100 386100 772200
75 22 00193800	25X100 2SM .0574	2	SANTANA, CARMELA 348 WEART AVE LYNDHURST, NJ 348 WEART AVE	07071	253500 145500 399000	887775	887775 S1 -25000 862775	199430 199429 398859	220786 243130 463916	215700 215700 431400
75 23 00193900	37X100 2SMCG .0849	2	BOLTON, GLENN 346 WEART AVE LYNDHURST, NJ 346 WEART AVE	07071	272300 272900 545200	1213070	1213070 00 1213070	281141 281141 562282	310129 340659 650788	303300 303300 606600
75 24 00194000	35X100 2SMG .0803	2	LORE, RICHARD & CARLEEN 344 WEART AVE LYNDHURST, NJ 344 WEART AVE	07071 00660	269300 163900 433200	963870	963870 00 963870	223411 223410 446821	246395 270654 517049	241000 241000 482000
75 25 00194100	32X100 2SFG .0735	2	WEDDERBURN, CHRISTINA 342 WEART AVE LYNDHURST, NJ 342 WEART AVE	07071	264000 155800 419800	934055	934055 00 934055	216475 216475 432950	238798 262307 501105	233500 233500 467000
75 26 00194200	30X150 2SFG .1033	2	RUIZ, WILLIAM & PHYLLIS 340 WEART AVE LYNDHURST, NJ 340 WEART AVE	07071	283500 189000 472500	1051313	1051313 00 1051313	243697 243697 487394	268730 295189 563919	262800 262800 525600
75 27 00194300	30X150 2SFG .1033	2	METZINGER, BRYAN & JUSTINE 338 WEART AVENUE LYNDHURST, NJ 338 WEART AVE	07071	283800 143500 427300	950743	950743 00 950743	220438 220438 440876	242969 266898 509867	237700 237700 475400

8765000

19502128

00

25000

19477128

9004238

10472890

9738600



Block No. Lot No. Qualification Account No.	Land Dimensions Building Description Additional Lots Acreage	Prop. Class	Owner's Name Address City State Property Location	Billing Code Zip Code	Land Improvement Exemption Net Total	2025 Property Tax Special Dist	2025 Total Tax Deduction Net Tax	Amt.Billed 2025 1st Q 2nd Q Total	2nd Half 2025 3rd Q 4th Q Total	Preliminary 2026 Tax 1st Q 2nd Q Total
75 28 00194400	25X150 2SM .0861	2	FOLEY, MICHAEL & JUSTINE E.D. 336 WEART AVE LYNDHURST, NJ 336 WEART AVE	07071	272300 162000 434300	966318	966318 00 966318	223985 223984 447969	247014 271335 518349	241600 241600 483200
75 29 00194500	30X150 2SM .1033	2	FAILACE, MICHAEL & DAWN 334 WEART AVE. LYNDHURST, NJ 334 WEART AVE	00045 07071	283500 169900 453400	1008815	1008815 00 1008815	233893 233893 467786	257820 283209 541029	252200 252200 504400
75 30 00194600	32X150 2SM .1102	2	CALO, SHEILA BENEFICIARY 332 WEART AVE LYNDHURST, N J 332 WEART AVE	07071	288000 232000 520000	1157000	1157000 00 1157000	268260 268259 536519	295681 324800 620481	289300 289300 578600
75 31 00194700	43X150 2SF .1481	2	SANTOMAURO, FRANK J & BOZENA B 40 BEECH STREET NUTLEY, NJ 330 WEART AVENUE	07110	301200 136900 438100	974773	974773 00 974773	226123 226122 452245	248997 273531 522528	243700 243700 487400
75 32 00194800	30X150 2SF .1033	2	BENEDETTO, FRANK & LINDA 326 WEART AVE LYNDHURST, N J 326 WEART AVE	07071	283500 149600 433100	963648 V1	963648 -25000 938648	217161 217160 434321	240037 264290 504327	234700 234700 469400
75 33 00194900	45X150 2SF .1550	2	GRESS, DIANE & RICHARD 322 WEART AVENUE LYNDHURST, NJ 322 WEART AVE	00660 07071	303300 145500 448800	998580	998580 00 998580	231599 231598 463197	255125 280258 535383	249600 249600 499200
75 34 00195000	30X150 2SM .1033	2	CATANESE, VINCENT & CAROL ANN 320 WEART AVE LYNDHURST, N J 320 WEART AVE	07071	283500 187500 471000	1047975	1047975 00 1047975	242759 242758 485517	268041 294417 562458	262000 262000 524000
75 35 00195100	50X150 2SFG .1722	2	RZECZKOWSKI, JANINA 316 WEART AVE LYNDHURST, NJ 316 WEART AVE	07071	293100 260700 553800	1232205	1232205 00 1232205	285782 285782 571564	314814 345827 660641	308100 308100 616200
75 36 00195200	30X150 2SFG .1033	2	DELLA PERUTA, PASQUALE & KATHLEEN A 314 WEART AVE LYNDHURST, N J 314 WEART AVE	00660 07071	293100 179500 472600	1051535 S1	1051535 -25000 1026535	243906 243905 487811	256129 282595 538724	256600 256600 513200
75 37 00195300	20X150 IRR 1SALG .0000	2	ALBITRES, JANNET SUSAN SILVA ETAL 312 WEART AVE LYNDHURST, NJ 312 WEART AVE	07071	270900 150200 421100	936948	936948 00 936948	212147 212146 424293	244537 268118 512655	234200 234200 468400
75 38 00195400	44X75 IRR 2SMG .0000	2	PULIDO, PURIFICACION 310 WEART AVE LYNDHURST, NJ 310 WEART AVE	07071	257900 269300 527200	1173020 D1	1173020 -25000 1148020	265660 265660 531320	293589 323111 616700	287000 287000 574000
76 1.01 00195500	40X100 2SCB .0918	4A	CRICKET MANAGEMENT LLC 153 KINGSLAND AVENUE LYNDHURST, NJ 426 VALLEY BRK AVE	07071	220000 1420200 1640200	3649445	3649445 00 3649445	848585 848585 1697170	930212 1022063 1952275	912400 912400 1824800
76 1.02 00195600	40X150 IRR 1SCB .0000	4A	RONLIN REALTY CO., GEN'L PTNRSHIP 244 EDGEWOOD ROAD FRANKLIN LAKES, NJ 434 VALLEY BRK AVE	07417	660000 434400 1094400	2435040	2435040 00 2435040	554511 554511 1109022	632366 693652 1326018	608800 608800 1217600
76 3 00195700	60X150 3SB, 1SM .2066	4A	AJACKS PROPERTIES 2 LLC 593 NEW YORK AVE LYNDHURST, NJ 442 VALLEY BRK AVE	07071	495000 621800 1116800	2484880	2484880 00 2484880	829238 829237 1658475	381932 444473 826405	621200 621200 1242400

9024800

20080182

00

75000

20005182

9767209

10237973

10002800

Block No. Lot No. Qualification Account No.	Land Dimensions Building Description Additional Lots Acreage	Prop. Class	Owner's Name Address City State Property Location	Billing Code Zip Code	Land Improvement Exemption Net Total	2025 Property Tax Special Dist	2025 Total Tax Deduction Net Tax	Amt.Billed 2025 1st Q 2nd Q Total	2nd Half 2025 3rd Q 4th Q Total	Preliminary 2026 Tax 1st Q 2nd Q Total
76 4 00195800	50X100 1SF2G .1148	2	SCANLON, DOMENICA G. 301 GRANT AV LYNDHURST, N J 301 GRANT AVE	00660 07071	343900 136800 480700	1069558	1069558 00	248704 248703	272616 299535	267400 267400 534800
76 5 00195900	50X100 1SF .1148	2	MULLANE, CHARLENE & DIANE 305 GRANT AVE LYNDHURST, NJ 305 GRANT AVE	00660 07071	343900 127500 471400	1048865	1048865 00	243854 243853	267380 293778	262200 262200 524400
76 6 00196000	50X100 1.5SMG .1148	2	INCIONG, NICHOLAS J & CYNTHIA GREY 309 GRANT AVE LYNDHURST, NJ 309 GRANT AVE	00672 07071	343900 134600 478500	1064663	1064663 00	247504 247504	271430 298225	266200 266200 532400
76 7.01 00196100	52X150 2SB .1791	2	PORRAS, JULIAN D 315 GRANT AVE LYNDHURST, NJ 315 GRANT AVE	07071	295100 420400 715500	1591988	1591988 00	369170 369170	406790 446858	398000 398000 796000
76 9 00196200	48X150 2SBM .1653	2	NELA, DEFRIM 319 GRANT AVENUE LYNDHURST, NJ 319 GRANT AVE	07071	306400 476700 783100	1742398	1742398 00	404476 404475	444797 488650	435600 435600 871200
76 10 00196300	62.5 X 150 1.5SM 11.01 .2152	2	RANAUDO (ETAL), COREY 321 GRANT AVENUE LYNDHURST, NJ 321 GRANT AVE	07071	321600 191300 512900	1141203	1141203 00	264766 264765	291475 320197	285300 285300 570600
76 12 00196600	62.5 X 150 2SB 11.02 .2152	2	CASTELO, AMADOR 325 GRANT AVE LYNDHURST, NJ 325 GRANT AVE	07071	321600 354500 676100	1504323	1504323 00	350188 350187	383043 420905	376100 376100 752200
76 13 00196700	50X150 2SFG .1722	2	AVDALOVIC, BAJRAM 331 GRANT AVENUE LYNDHURST, NJ 331 GRANT AVE	07071	308500 264900 573400	1275815	1275815 00	295899 295899	325954 358063	319000 319000 638000
76 14 00196800	50X150 1SALG .1722	2	ADAM, GEORGE & GINA 335 GRANT AVENUE LYNDHURST, NJ 335 GRANT AVE	07071	308500 129600 438100	974773	974773 00	226175 226174	248945 273479	243700 243700 487400
76 15 00196900	50X150 1SMG .1722	2	ONNEMBO, JEROME & JOANN 339 GRANT AVE LYNDHURST, N J 339 GRANT AVE	01516 07071	308500 270300 578800	1287830	1287830 00	298663 298663	329046 361458	322000 322000 644000
76 16 00197000	50X100 1SM .1148	2	LI, YU L 343 GRANT AVE LYNDHURST, NJ 343 GRANT AVE	07071	291000 179200 470200	1046195	1046195 00	243124 243123	266809 293139	261500 261500 523000
76 17 00197100	50X100 1SMG .1148	2	UHLICK, MICHAEL & CHRISTIE, LYNNE 423 FERN AVE LYNDHURST, N. J. 423 FERN AVE	00154 07071	291000 147300 438300	975218	975218 00	226175 226174	249162 273707	243800 243800 487600
76 18 00197200	50X100 1SMG .1148	2	GUIDA, JAMES M & MARY A 417 FERN AVE LYNDHURST, N J 417 FERN AVE	07071	291000 192900 483900	1076678	1076678 00	249642 249642	275148 302246	269200 269200 538400
76 19 00197300	50X150 1SF .1722	2	CONLEY, RAYMOND & MARY JO 413 FERN AVE. LYNDHURST, NJ 413 FERN AVE	00045 07071	308500 128400 436900	972103	972103 00	225497 225496	248322 272788	243000 243000 486000

7537800

16771610

00

00

16771610

7787665

8983945

8386000

Block No. Lot No. Qualification Account No.	Land Dimensions Building Description Additional Lots Acreage	Prop. Class	Owner's Name Address City State Property Location	Billing Code Zip Code	Land Improvement Exemption Net Total	2025 Property Tax Special Dist	2025 Total Tax Deduction Net Tax	Amt.Billed 2025 1st Q 2nd Q Total	2nd Half 2025 3rd Q 4th Q Total	Preliminary 2026 Tax 1st Q 2nd Q Total
76 20 00197400	50X150 2SBG .1722	2	DI POPOLO, RAFFAELA 409 FERN AVE. LYNDHURST, N. J. 409 FERN AVE	07071	308500 774100 1082600	2408785	2408785 00 2408785	560561 560560 1121121	613519 674145 1287664	602200 602200 1204400
76 21.01 00197500	50X100 1SF2G .1148	2	CRIMALDI JR, NICHOLAS & ROSEMARY ETAL 403 FERN AVENUE LYNDHURST, NJ 403 FERN AVE	07071	291000 399800 690800	1537030	1537030 00 1537030	357489 357488 714977	391684 430369 822053	384300 384300 768600
76 21.02 00197600	50X100 2S 2 FAM .1148	2	344 LINCOLN AVENUE LLC 2 DIBELLA DRIVE PARK RIDGE, NJ 344 LINCOLN AVE	07656	291000 324500 615500	1369488	1369488 00 1369488	318376 318376 636752	349134 383602 732736	342400 342400 684800
76 22 00197700	50X100 1SB .1148	2	COSENTINI, JOHN & ANTONINA 401 FERN AVE LYNDHURST, N.J. 401 FERN AVE	07071	291000 334300 625300	1391293	1391293 00 1391293	322548 322548 645096	355590 390607 746197	347800 347800 695600
76 24 00197800	37X150 1.5SFG .1274	2	PEER, DANIEL K. & ROYCELYN 340 LINCOLN AVE LYNDHURST, NJ 340 LINCOLN AVE	07071	295400 449600 745000	1657625	1657625 00 1657625	385389 385388 770777	422564 464284 886848	414400 414400 828800
76 25 00197900	37X150 1.5SG .1274	2	KOBAURI, KOBA G & NANA G. 336 LINCOLN AVE LYNDHURST, NJ 336 LINCOLN AVE	07071	295400 203400 498800	1109830	1109830 00 1109830	257413 257412 514825	283536 311469 595005	277500 277500 555000
76 26 00198000	37X150 1.5FG .1274	2	SMITH, CHRISTOPHER J. & KATHRYN A 334 LINCOLN AVE LYNDHURST, N J 334 LINCOLN AVE	00672 07071	295400 215200 510600	1136085	1136085 00 1136085	263462 263462 526924	290284 318877 609161	284000 284000 568000
76 27 00198100	37X150 1SFG .1274	2	GROGAN, RICHARD & GINA M & CHRISTOPHER 330 LINCOLN AVE LYNDHURST, NJ 330 LINCOLN AVE	07071	295400 573400 868800	1933080	1933080 00 1933080	449481 449481 898962	492733 541385 1034118	483300 483300 966600
76 28 00198200	45X150 1SAL .1550	2	BEAUGRAND, WILLIA J & LAURIE A 164 FERN AVENUE LYNDHURST, NJ 326 LINCOLN AVE	07071	303300 286900 590200	1313195	1313195 00 1313195	304556 304556 609112	335516 368567 704083	328300 328300 656600
76 29 00198300	45X150 1SAL .1550	2	MCPHERSON JR, MALCOLM J ETAL 322 LINCOLN AVE LYNDHURST, NJ 322 LINCOLN AVE	07071	303300 671200 974500	2168263	2168263 00 2168263	504604 504603 1009207	552242 606814 1159056	542100 542100 1084200
76 30 00198400	45X150 1SMG .1550	2	KELLY, KEVIN C & GAYLE 318 LINCOLN AVE LYNDHURST, NJ 318 LINCOLN AVE	00672 07071	303300 123600 426900	949853	949853 v1 -25000 924853	214553 214553 429106	235920 259827 495747	231200 231200 462400
76 31 00198500	45X150 1SFG .1550	2	KARLOK, STEVEN J. & NILDA 316 LINCOLN AVE LYNDHURST, NJ 316 LINCOLN AVE	00660 07071	303300 234400 537700	1196383	1196383 00 1196383	278012 278012 556024	305124 335235 640359	299100 299100 598200
76 32 00198600	45X150 1SFG .1550	2	JACOBS, RICHARD & MILDRED 312 LINCOLN AVE LYNDHURST, N J 312 LINCOLN AVE	07071	288100 131600 419700	933833	933833 v1 -25000 908833	210381 210381 420762	232284 255787 488071	227200 227200 454400
76 33 00198700	50X100 2SF2G .1148	2	LOPEZ, CYNTHIA & LUIS E JR 308 LINCOLN AVENUE LYNDHURST, NJ 308-310 LINCOLN AVE	07071	276500 225100 501600	1116060	1116060 00 1116060	258769 258768 517537	285217 313306 598523	279000 279000 558000

9088000

20220803

00

50000

20170803

9371182

10799621

10085600

Block No. Lot No. Qualification Account No.	Land Dimensions Building Description Additional Lots Acreage	Prop. Class	Owner's Name Address City State Property Location	Billing Code Zip Code	Land Improvement Exemption Net Total	2025 Property Tax Special Dist	2025 Total Tax Deduction Net Tax	Amt.Billed 2025 1st Q 2nd Q Total	2nd Half 2025 3rd Q 4th Q Total	Preliminary 2026 Tax 1st Q 2nd Q Total
77 1 00198800	75X150 2SFCB .2583	4A	OAK ST INVEST GRADE NET LEASE FUND 30 N. LA SALLE ST. STE 4140 CHICAGO, IL 60602 456 VALLEY BRK AVE	60602	618800 1870600 2489400	5538915	5538915 00 5538915	1267193 1267193 2534386	1432562 1571967 3004529	1384700 1384700 2769400
77 2 00198900	25X150 PARKING LOT .0861	4A	OAK ST INVEST GRADE NET LEASE FUND 125 S WACKER DRIVE #1220 CHICAGO, IL 60606 462 VALLEY BRK AVE	60606	206300 3600 209900	467028	467028 00 467028	109411 109411 218822	118226 129980 248206	116800 116800 233600
77 3.01 00199000	100 X 150 .3444	15F	CONDO COMMON ELEMENTS 464-470 VALLEY BROOK AVE LYNDHURST, NJ 07071 464-470 VALLEY BROOK AVE	07071	*EXEMPT*	00	00 00 00	00 00 00	00 00 00	00 00 00
77 3.01 C0001 00199000	X 3SB .0000	4A	VALLEY BROOK OFFICE LLC 256 BROAD ST BLOOMFIELD, NJ 07003 464-470 VALLEY BRK AVE	07003	245000 397000 642000	1428450	1428450 00 1428450	325260 325259 650519	370990 406941 777931	357100 357100 714200
77 3.01 C0002 00199100	X 3SB .0000	4A	VALLEY BROOK OFFICE LLC 256 BROAD ST BLOOMFIELD, NJ 07003 464-470 VALLEY BRK AVE	07003	245000 222700 467700	1040633	1040633 00 1040633	236970 236969 473939	270251 296443 566694	260200 260200 520400
77 3.01 C0003 00199200	X 3SB .0000	4A	HML INVESTMENT PROPERTIES LLC 464 VALLEY BROOK AVE U #3 LYNDHURST, NJ 07071 464-470 VALLEY BRK AVE	07071	245000 389800 634800	1412430	1412430 00 1412430	321662 321661 643323	366779 402328 769107	353100 353100 706200
77 3.01 C0004 00199300	X 3SB .0000	4A	HML INVESTMENT PROPTY LLC 464 VALLEY BROOK AVE LYNDHURST, NJ 07071 464-470 VALLEY BRK AVE	07071	245000 235300 480300	1068668	1068668 00 1068668	243384 243384 486768	277502 304398 581900	267200 267200 534400
77 3.01 C0005 00199400	X 3SB .0000	4A	464 VALLEY BROOK AVE LLC 464 470 VALLEY BROOK AVE LYNDHURST, NJ 07071 464-470 VALLEY BRK AVE	07071	245000 389800 634800	1412430	1412430 00 1412430	321662 321661 643323	366779 402328 769107	353100 353100 706200
77 3.01 C0006 00199500	X 3SB .0000	4A	VALLEY BROOK ESTATES LLC 464-470 VALLEY BRK AVE #6 LYNDHURST, NJ 07071 464-470 VALLEY BRK AVE	07071	245000 245200 490200	1090695	1090695 00 1090695	248391 248390 496781	283232 310682 593914	272700 272700 545400
77 3.01 C0007 00199600	X 3SB .0000	4A	JOSHUA HOLDINGS LLC 464 VALLEY BROOK AVE #7 LYNDHURST, NJ 07071 464-470 VALLEY BRK AVE	07071	245000 64300 309300	688193	688193 00 688193	156711 156711 313422	178725 196046 374771	172000 172000 344000
77 5 00199700	50X100 2SS2G .1148	2	WADHWA, JYOTSNA (S SOHAL) 635 NEW YORK AVENUE LYNDHURST, NJ 07071 474 VALLEY BRK AVE	07071	293200 272700 565900	1259128	1259128 00 1259128	292040 292040 584080	321679 353369 675048	314800 314800 629600
77 6 00199800	50X100 2SB 6 UNITS .1148	4C	YANKAUSKAS, ROBERT E. & PATRICIA P.O. BOX 22 00045 ROSELAND NEW JERSEY 07068-0022 478 VALLEY BRK AVE	07068-0022	275000 940000 1215000	2703375	2703375 00 2703375	600299 600299 1200598	717369 785408 1502777	675800 675800 1351600
77 7 00199900	50X100 .1148	4A	GAMMA DEVELOPMENT 464 VALLEY BROOK AVENUE LYNDHURST, N.J. 07071 309 CHASE AVE	07071	291000 9500 300500	668613	668613 00 668613	155094 155094 310188	170799 187626 358425	167200 167200 334400
77 8 00200000	37X150 1SFG .1274	2	AFONSO, RUBENS 520 LAUREL AVE LYNDHURST, NJ 07071 311 CHASE AVE	07071	295400 150800 446200	992795	992795 00 992795	230556 230555 461111	253349 278335 531684	248200 248200 496400

Block No. Lot No. Qualification Account No.	Land Dimensions Building Description Additional Lots Acreage	Prop. Class	Owner's Name Address City State Property Location	Billing Code Zip Code	Land Improvement Exemption Net Total	2025 Property Tax Special Dist	2025 Total Tax Deduction Net Tax	Amt.Billed 2025 1st Q 2nd Q Total	2nd Half 2025 3rd Q 4th Q Total	Preliminary 2026 Tax 1st Q 2nd Q Total
77 9 00200100	37X150 2SBG .1274	2	MACCAQUANO, MICHAEL 41 WOOD STREET HASBROUCK HEIGHTS, NJ 315 CHASE AVE	07604	295400 394200 689600	1534360	1534360 00 1534360	355716 355715 711431	392156 430773 822929	383600 383600 767200
77 10 00200200	50X150 2SMG .1722	2	GROSSO, CORBIN & LOTITO, GENEVIEVE 319 CHASE AV LYNDHURST, NJ 319 CHASE AVE	07071	308500 373500 682000	1517450	1517450 -25000 1492450	345659 345658 691317	381471 419662 801133	373100 373100 746200
77 11 00200300	50X150 2SFG .1722	2	VALLADOLID, MICHELLE 323 CHASE AVENUE LYNDHURST, NJ 323 CHASE AVE	07071	308500 326300 634800	1412430	1412430 00 1412430	327607 327606 655213	360834 396383 757217	353100 353100 706200
77 13 00200400	50X150 2SFMG .1722	2	MCDONALD, KEVIN D ETAL 327 CHASE AVE LYNDHURST, NJ 327 CHASE AVE	07071	308500 289800 598300	1331218	1331218 00 1331218	308781 308780 617561	340076 373581 713657	332800 332800 665600
77 14 00200500	55X150 2SALG .1894	2	MIRACOLA, NANCY 333 CHASE AVENUE APT 2 LYNDHURST, NJ 331-333 CHASE AVE	07071	313800 451800 765600	1703460	1703460 00 1703460	395089 395088 790177	435205 478078 913283	425900 425900 851800
77 15 00200600	45X150 1SF .1550	2	STIEFEL, JAMES T & LAUREN N 335 CHASE AVE LYNDHURST, NJ 335 CHASE AVE	07071	303300 127900 431200	959420	959420 00 959420	222577 222576 445153	245060 269207 514267	239900 239900 479800
77 16 00200700	50X150 1.5SAL .1722	2	WHITE, ANTHONY E & LISA M 339 CHASE AVENUE LYNDHURST, NJ 339 CHASE AVE	07071	308500 162100 470600	1047085	1047085 00 1047085	242915 242915 485830	267451 293804 561255	261800 261800 523600
77 17 00200800	50X100 1.5SAL .1148	2	LE, LY & AVENTUNA, REX 343 CHASE AVE LYNDHURST, NJ 343 CHASE AVE	07071	291000 236600 527600	1173910	1173910 00 1173910	272223 272223 544446	299959 329505 629464	293500 293500 587000
77 18 00200900	50X100 2SM .1148	2	RASO(ETAL), ANTHONY 451 FERN AVENUE LYNDHURST, NJ 451 FERN AVE	07071	291000 304700 595700	1325433	1325433 00 1325433	308520 308519 617039	337517 370877 708394	331400 331400 662800
77 19 00201000	50X100 2SFG .1148	2	TOZDUMAN, SONER & JILL 445 FERN AVENUE LYNDHURST, NJ 445 FERN AVE	07071	291000 205900 496900	1105603	1105603 00 1105603	256370 256369 512739	282519 310345 592864	276400 276400 552800
77 20 00201100	50X150 2SM .1722	2	LALIK, ARTUR & NOWAK, BEATA 639 CHASE AVE LYNDHURST, NJ 441 FERN AVE	07071	308500 399800 708300	1575968	1575968 00 1575968	366354 366354 732708	401798 441462 843260	394000 394000 788000
77 21 00201200	25X137 IRR 1SMG .0000	2	RIZZOLO, ROBERT V. 437 FERN AVE LYNDHURST, NJ 437 FERN AVE	07071	293500 191800 485300	1079793	1079793 00 1079793	250425 250424 500849	275884 303060 578944	269900 269900 539800
77 22 00201300	52X96 1SALG .1146	2	CUCO, FERNANDO SANTOS & IBETH LOPEZ- 433 FERN AVE LYNDHURST, NJ 433 FERN AVE	07071	291300 163000 454300	1010818	1010818 00 1010818	234415 234414 468829	258274 283715 541989	252700 252700 505400
77 23 00201400	52X96 1SAL .1146	2	VILLANI III, ANTHONY ETAL 429 FERN AVE LYNDHURST, NJ 429 FERN AVE	07071	291300 197600 488900	1087803	1087803 00 1087803	252250 252249 504499	277963 305341 583304	272000 272000 544000

8029100

17864751

00

25000

17839751

8277791

9561960

8920200



Block No. Lot No. Qualification Account No.	Land Dimensions Building Description Additional Lots Acreage	Prop. Class	Owner's Name Address City State Property Location	Billing Code Zip Code	Land Improvement Exemption Net Total	2025 Property Tax Special Dist	2025 Total Tax Deduction Net Tax	Amt.Billed 2025 1st Q 2nd Q Total	2nd Half 2025 3rd Q 4th Q Total	Preliminary 2026 Tax 1st Q 2nd Q Total
77 24 00201500	41X125 1SALG .1177	2	DEFELICE, LAWRENCE (ETAL) 348 GRANT AVENUE LYNDHURST, NJ 348 GRANT AVE	07071	292300 138500 430800	958530	958530 00 958530	222264 222263 444527	244939 269064 514003	239600 239600 479200
77 25 00201600	37X150 1SFG .1274	2	GENTILE(ETALS), ANTHONY 11 ELM ST NORTH ARLINGTON, NJ 346 GRANT AVE	07031	295400 435800 731200	1626920	1626920 00 1626920	377201 377201 754402	415786 456732 872518	406700 406700 813400
77 26 00201700	37X150 1SM .1274	2	GLYNN, JOHN P & JUDITH B 342 GRANT AVE LYNDHURST, NJ 342 GRANT AVE	07071	295400 124200 419600	933610	933610 00 933610	224454 224453 448907	230603 254100 484703	233400 233400 466800
77 27 00201800	37X150 1SMG .1274	2	COVIELLO, LOUIS JR. & YOLANDA 338 GRANT AVE LYNDHURST, NJ 338 GRANT AVE	07071	295400 222100 517500	1151438 S1	1151438 -25000 1126438	260811 260810 521621	287919 316898 604817	281600 281600 563200
77 28 00201900	37X150 1SB .1274	2	SAWIRES, EZZAT & MANAL 334 GRANT AVE LYNDHURST, NJ 334 GRANT AVE	07071 02640	295400 197100 492500	1095813	1095813 00 1095813	254127 254127 508254	279990 307569 587559	274000 274000 548000
77 29 00202000	37X150 1SFG .1274	2	GUZMAN, ANGIOLA 330 GRANT AVENUE LYNDHURST, NJ 330 GRANT AVE	07071	295400 188100 483500	1075788	1075788 00 1075788	249486 249485 498971	274871 301946 576817	268900 268900 537800
77 30 00202100	50X150 2SAL .1722	2	VAN THOL, GARY 57 ARCHER AVENUE WHITE PLAINS, NY 326 GRANT AVE	10603	308500 363200 671700	1494533	1494533 00 1494533	347580 347580 695160	380879 418494 799373	373600 373600 747200
77 32 00202200	50X150 2SSM .1722	2	VIROSTKO, PETER 75 MOUNTAIN WAY RUTHERFORD, NJ 324 GRANT AVE	07070	308500 337400 645900	1437128	1437128 00 1437128	333291 333291 666582	367188 403358 770546	359300 359300 718600
77 33 00202300	50X150 1SF .1722	2	HUNTAKUL, SOMPIS ETALS 318 GRANT AVE LYNDHURST, NJ 318 GRANT AVE	07071	308500 133400 441900	983228	983228 00 983228	228104 228104 456208	251137 275883 527020	245800 245800 491600
77 34 00202400	50X150 1SFG .1722	2	CRUPI, DYLAN 312 GRANT AVE LYNDHURST, NJ 312 GRANT AVE	07071	293100 220600 513700	1142983	1142983 00 1142983	265079 265078 530157	292029 320797 612826	285700 285700 571400
78 1.01 00205800	250 X 365 2.0948	15F	CONDO COMMON ELEMENTS 250 GRANT AVENUE LYNDHURST, NJ 250 GRANT AVENUE	07071	*EXEMPT*	00	00 00 00	00 00 00	00 00 00	00 00 00
78 1.01 C0101 00205800	X .0000	2	FRANCO, ROBIN J 250 GRANT AVENUE, A1 LYNDHURST, N.J. 250 GRANT AVE	07071	170000 124700 294700	655708	655708 00 655708	152018 152017 304035	167585 184088 351673	163900 163900 327800
78 1.01 C0102 00205900	X .0000	2	FACCONE, ARTHUR 250 GRANT AVE #A2 LYNDHURST, NJ 250 GRANT AVE	07071	170000 126000 296000	658600	658600 00 658600	152696 152695 305391	168317 184892 353209	164700 164700 329400
78 1.01 C0103 00206000	X .0000	2	EGAN, JOHN A 250 GRANT AVENUE, A3 LYNDHURST, NJ 250 GRANT AVE	07071	170000 124700 294700	655708	655708 00 655708	152018 152017 304035	167585 184088 351673	163900 163900 327800

6233700

13869987

00

25000

13844987

6438250

7406737

6922200

Block No. Lot No. Qualification Account No.	Land Dimensions Building Description Additional Lots Acreage	Prop. Class	Owner's Name Address City State Property Location	Billing Code Zip Code	Land Improvement Exemption Net Total	2025 Property Tax Special Dist	2025 Total Tax Deduction Net Tax	Amt.Billed 2025 1st Q 2nd Q Total	2nd Half 2025 3rd Q 4th Q Total	Preliminary 2026 Tax 1st Q 2nd Q Total
78 1.01 C0104 00206100	X . 0.0000	2	FRANCO, ROBIN 250 GRANT AVENUE A1 LYNDHURST, NJ 250 GRANT AVE	07071	170000 121700 291700	649033	649033 00 649033	150505 150505 301010	165844 182179 348023	162300 162300 324600
78 1.01 C0105 00206200	X . 0.0000	2	LAGO, CHARLES 250 GRANT AVE., UNIT A5 LYNDHURST, NJ 250 GRANT AVE	07071	170000 123200 293200	652370	652370 00 652370	151288 151287 302575	166688 183107 349795	163100 163100 326200
78 1.01 C0106 00206300	X . 0.0000	2	PARROZZO, LOUIS 250 GRANT AVE #A 6 LYNDHURST, NJ 250 GRANT AVE	07071	170000 121700 291700	649033 v1	649033 -25000 624033	144255 144255 288510	159594 175929 335523	156000 156000 312000
78 1.01 C0107 00206400	X . 0.0000	2	KERNER, JENNIE P.O. BOX 479 LYNDHURST, NJ 250 GRANT AVE	07071	170000 124700 294700	655708	655708 00 655708	152018 152017 304035	167585 184088 351673	163900 163900 327800
78 1.01 C0108 00206500	X . 0.0000	2	FREIRE, NICOLE 51 CEDAR ROAD WATCHUNG, NJ 250 GRANT AVE	07069	170000 124700 294700	655708	655708 00 655708	152018 152017 304035	167585 184088 351673	163900 163900 327800
78 1.01 C0109 00206600	X . 0.0000	2	GANDHI, MAYUR K. & KAMINI M. 250 GRANT AVE A-9 LYNDHURST, NJ 250 GRANT AVE	07071	170000 127100 297100	661048	661048 00 661048	153217 153217 306434	168988 185626 354614	165300 165300 330600
78 1.01 C0110 00202500	X . 0.0000	2	URBANSKI, KRZYSZTOF & KAMILA 250 GRANT AVENUE #A-10 LYNDHURST, NJ 250 GRANT AVE	07071	170000 127100 297100	661048	661048 00 661048	153217 153217 306434	168988 185626 354614	165300 165300 330600
78 1.01 C0111 00202600	X . 0.0000	2	O'BOYLE, TIMOTHY 250 GRANT AVENUE #A-11 LYNDHURST, NJ 250 GRANT AVE	07071	170000 124700 294700	655708	655708 00 655708	152018 152017 304035	167585 184088 351673	163900 163900 327800
78 1.01 C0112 00202700	X . 0.0000	2	QUICK, DAVID & SUSAN 609 OCEAN AVE., #15 BRADLEY BEACH, NJ 250 GRANT AVE	07720	170000 127100 297100	661048	661048 00 661048	153217 153217 306434	168988 185626 354614	165300 165300 330600
78 1.01 C0213 00202800	X . 0.0000	2	TAPIA, CARLOS RAUL 751 SOUTHBRIDGE BLVD SAVANNAH, GA 250 GRANT AVE	31405	170000 127100 297100	661048	661048 00 661048	153217 153217 306434	168988 185626 354614	165300 165300 330600
78 1.01 C0214 00202900	X . 0.0000	2	MAZUR(ETAL), PAWEL 250 GRANT AVE, UNIT B14 LYNDHURST, NJ 250 GRANT AVE	07071	170000 121700 291700	649033	649033 00 649033	150505 150505 301010	165844 182179 348023	162300 162300 324600
78 1.01 C0215 00203000	X . 0.0000	2	SAFAR, GEORGE 250 GRANT AVE #B15 LYNDHURST, NJ 250 GRANT AVE	07071	170000 124700 294700	655708	655708 00 655708	152018 152017 304035	167585 184088 351673	163900 163900 327800
78 1.01 C0216 00203100	X . 0.0000	2	STHAPIT, RAMITA & GURUNG, GHAN S 250 GRANT AVE, B16 LYNDHURST, NJ 250 GRANT AVE	07071	170000 124700 294700	655708	655708 00 655708	152018 152017 304035	167585 184088 351673	163900 163900 327800
78 1.01 C0217 00203200	X . 0.0000	2	LANA, ROSE MARIE 623 NEW YORK AVENUE LYNDHURST, NJ 250 GRANT AVE	07071	170000 121700 291700	649033	649033 00 649033	150505 150505 301010	165844 182179 348023	162300 162300 324600

4121900

9171234

00

25000

9146234

4240026

4906208

4573400

Block No. Lot No. Qualification Account No.	Land Dimensions Building Description Additional Lots Acreage	Prop. Class	Owner's Name Address City State Property Location	Billing Code Zip Code	Land Improvement Exemption Net Total	2025 Property Tax Special Dist	2025 Total Tax Deduction Net Tax	Amt.Billed 2025 1st Q 2nd Q Total	2nd Half 2025 3rd Q 4th Q Total	Preliminary 2026 Tax 1st Q 2nd Q Total
78 1.01 C0218 00203300	X . .0000	2	KERNER, JENNIE P.O.BOX 479 LYNDHURST, N.J. 250 GRANT AVE	01175 07071	170000 121700 291700	649033	649033 00	150505 150505 301010	165844 182179 348023	162300 162300 324600
78 1.01 C0219 00203400	X . .0000	2	HWANG, SUNG SUK 250 GRANT AVE UNIT B19 LYNDHURST, NJ 250 GRANT AVE	07071	170000 126000 296000	658600	658600 00	152696 152695 305391	168317 184892 353209	164700 164700 329400
78 1.01 C0220 00203500	X . .0000	2	HASSELL, CARLA B 846 RIVERSIDE AVE, #303 LYNDHURST, NJ 250 GRANT AVE	07071	170000 127100 297100	661048	661048 00	153217 153217 306434	168988 185626 354614	165300 165300 330600
78 1.01 C0221 00203600	X . .0000	2	CEDOLA, RENAY 250 GRANT AVE.,B-21 LYNDHURST, NJ 250 GRANT AVE	07071	170000 121700 291700	649033	649033 00	150505 150505 301010	165844 182179 348023	162300 162300 324600
78 1.01 C0222 00203700	X . .0000	2	SAHELI, TAREK 964 CRYSTAL LAKE TERR FRANKLIN LAKES, NJ 250 GRANT AVE	07417	170000 121700 291700	649033	649033 00	150505 150505 301010	165844 182179 348023	162300 162300 324600
78 1.01 C0223 00203800	X . .0000	2	BORDOGNA, HEIDI C ETAL 250 GRANT AVE #B-23 LYNDHURST, NJ 250 GRANT AVE	07071	170000 121700 291700	649033	649033 00	150505 150505 301010	165844 182179 348023	162300 162300 324600
78 1.01 C0224 00203900	X . .0000	2	PEZZOLLA, JOSEPH & PEZZOLLA,RAE A 250 GRANT AVE #B24 LYNDHURST, NJ 250 GRANT AVE	07071	170000 121700 291700	649033	649033 00	150505 150505 301010	165844 182179 348023	162300 162300 324600
78 1.01 C0325 00204000	X . .0000	2	INFANTE, ANTOINETTE 250 GRANT AVE APT 25C LYNDHURST, NJ 250 GRANT AVE	07071	170000 121700 291700	649033	649033 00	150505 150505 301010	165844 182179 348023	162300 162300 324600
78 1.01 C0326 00204100	X . .0000	2	MARTUCCI LIVING TRUST 5418 VERMELLA WAY LYNDHURST, NJ 250 GRANT AVE	07071	170000 126000 296000	658600	658600 00	152696 152695 305391	168317 184892 353209	164700 164700 329400
78 1.01 C0327 00204200	X . .0000	2	250 GRANT 27C LLC 109 CLEVELAND AVENUE HASBROUCK HEIGHTS, NJ 250 GRANT AVE	07604	170000 136800 306800	682630	682630 00	152018 152017 304035	180707 197888 378595	170700 170700 341400
78 1.01 C0328 00204300	X . .0000	2	ANTENUCCI-FUCETOLA, JUSTIN JUDE 250 GRANT AVE #C-28 LYNDHURST, NJ 250 GRANT AVE	07071	170000 136800 306800	682630	682630 00	158067 158067 316134	174658 191838 366496	170700 170700 341400
78 1.01 C0329 00204400	X . .0000	2	LOVENGUTH, CHRISTOPHER M ETAL 1 GREG CT WAYNE, NJ 250 GRANT AVE	07470	170000 127100 297100	661048	661048 00	153217 153217 306434	168988 185626 354614	165300 165300 330600
78 1.01 C0330 00204500	X . .0000	2	YAN, ZHIHUI 250 GRANT AVENUE #C30 LYNDHURST, NJ 250 GRANT AVE	07071	170000 127100 297100	661048	661048 00	153217 153217 306434	168988 185626 354614	165300 165300 330600
78 1.01 C0331 00204600	X . .0000	2	FINKLE, JOAN P 250 GRANT AVE UNIT C-31 LYNDHURST, NJ 250 GRANT AVE	00660 07071	170000 121700 291700	649033	649033 00	150505 150505 301010	165844 182179 348023	162300 162300 324600

4138800

9208835

00

00

9208835

4257323

4951512

4605600

Block No. Lot No. Qualification Account No.	Land Dimensions Building Description Additional Lots Acreage	Prop. Class	Owner's Name Address City State Property Location	Billing Code Zip Code	Land Improvement Exemption Net Total	2025 Property Tax Special Dist	2025 Total Tax Deduction Net Tax	Amt.Billed 2025 1st Q 2nd Q Total	2nd Half 2025 3rd Q 4th Q Total	Preliminary 2026 Tax 1st Q 2nd Q Total
78 1.01 C0332 00204700	X . .0000	2	MERLI, JAMES & SANDRA 65 WATERFOWL ROAD BLUFFTON, SC 250 GRANT AVE	29910	170000 121700 291700	649033	649033 00 649033	150505 150505 301010	165844 182179 348023	162300 162300 324600
78 1.01 C0333 00204800	X . .0000	2	NAFFAA, VIOLET 250 GRANT AVE C33 LYNDHURST, NJ 250 GRANT AVE	07071	170000 121700 291700	649033	649033 00 649033	150505 150505 301010	165844 182179 348023	162300 162300 324600
78 1.01 C0334 00204900	X . .0000	2	HARDING, ANDREW 250 GRANT AVE #C34 LYNDHURST, NJ 250 GRANT AVE	07071	170000 121700 291700	649033	649033 00 649033	150505 150505 301010	165844 182179 348023	162300 162300 324600
78 1.01 C0335 00205000	X . .0000	2	FERRIE, JOHN P 250 GRANT AVE #C35 LYNDHURST, NJ 250 GRANT AVE	07071	170000 132000 302000	671950	671950 00 671950	155668 155668 311336	171851 188763 360614	168000 168000 336000
78 1.01 C0336 00205100	X . .0000	2	TANGO, MARK 2 POLO CLUB DRIVE FREEHOLD, NJ 250 GRANT AVE	07728	170000 127100 297100	661048	661048 00 661048	153217 153217 306434	168988 185626 354614	165300 165300 330600
78 1.01 C0337 00205200	X . .0000	2	EDREOS, LYNN E & GUGLIELMINI, L.D 78 HEIGHTS RD CLIFTON, NJ 250 GRANT AVE	07015	170000 127100 297100	661048	661048 00 661048	153217 153217 306434	168988 185626 354614	165300 165300 330600
78 1.01 C0338 00205300	X . .0000	2	LEVINE, MICHELE & BRANAGH, MATTHEW 250 GRANT AVE UNIT C38 LYNDHURST, NJ 250 GRANT AVE	07071	170000 124700 294700	655708	655708 00 655708	152018 152017 304035	167585 184088 351673	163900 163900 327800
78 1.01 C0339 00205400	X . .0000	2	SEDLAK, JOHN & REGINA 34 ROCKAWAY VALLEY ROAD BOONTON, NJ 250 GRANT AVE	07005	170000 126000 296000	658600	658600 00 658600	152696 152695 305391	168317 184892 353209	164700 164700 329400
78 1.01 C0340 00205500	X . .0000	2	STOVEKEN, CARL & DONNA 250 GRANT AVE C40 LYNDHURST, NJ 250 GRANT AVE	07071 00660	170000 124700 294700	655708	655708 00 655708	152018 152017 304035	167585 184088 351673	163900 163900 327800
78 1.01 C0341 00205600	X . .0000	2	MILES JR, CHARLES T 250 GRANT AVE #C-41 LYNDHURST, NJ 250 GRANT AVE	07071	170000 121700 291700	649033	649033 00 649033	150505 150505 301010	165844 182179 348023	162300 162300 324600
78 1.01 C0342 00205700	X . .0000	2	ALTUNEL, BATIBEK 250 GRANT AVE UNIT C-42 LYNDHURST, NJ 250 GRANT AVE	07071	170000 121700 291700	649033	649033 00 649033	150505 150505 301010	165844 182179 348023	162300 162300 324600
78 1.02 00206700	304X20 . .1396	15C	TOWNSHIP OF LYNDHURST VALLEY BROOK AVENUE LYNDHURST, N.J. CLEVELAND AVE	07071	*EXEMPT*	00	00 00 00	00 00 00	00 00 00	00 00 00
78 2 00206800	25X100 2SM . .0574	2	BAULCH GERLDINE 283 CLEVELAND AVE LYNDHURST, N J 283 CLEVELAND AVE	07071	298800 181800 480600	1069335	1069335 00 1069335	247869 247869 495738	273342 300255 573597	267300 267300 534600
78 3 00206900	25X100 2SF . .0574	2	GALGANO, KEVIN & LUIGINA 254 WILSON DRIVE CRESSKILL, NJ 285 CLEVELAND AVE	07626	298800 204200 503000	1119175	1119175 00 1119175	259447 259446 518893	286057 314225 600282	279800 279800 559600

4223700

9397737

00

00

9397737

4357346

5040391

4699400

Block No. Lot No. Qualification Account No.	Land Dimensions Building Description Additional Lots Acreage	Prop. Class	Owner's Name Address City State Property Location	Billing Code Zip Code	Land Improvement Exemption Net Total	2025 Property Tax Special Dist	2025 Total Tax Deduction Net Tax	Amt.Billed 2025 1st Q 2nd Q Total	2nd Half 2025 3rd Q 4th Q Total	Preliminary 2026 Tax 1st Q 2nd Q Total
78 4 00207000	37X100 2SF .0849	2	AHMED, ASIF RAFIQ 140 HARROW ROAD WESTFIELD, NJ 287 CLEVELAND AVE	07090	328700 296900 625600	1391960	1391960 00 1391960	322809 322808 645617	355655 390688 746343	348000 348000 696000
78 5 00207100	37X100 2SMG .0849	2	JUN, JENNY W 70 PENNSYLVANIA AVENUE MONTVALE, NJ 289 CLEVELAND AVE	07645	311200 325300 636500	1416213	1416213 00 1416213	328389 328388 656777	361896 397540 759436	354100 354100 708200
78 6 00207200	100X100 2SB1SB .2296	4A	GDLG HOLDINGS LLC NJ PO BOX 1722 RUTHERFORD, NJ 459-465 VALLEY BRK AVE	07070	550000 334200 884200	1967345	1967345 00 1967345	452819 452818 905637	506097 555611 1061708	491800 491800 983600
78 7 00207300	50X100 2SFG .1148	4A	GIARRUSSO INVESTMENTS LLC 455 VALLEY BROOK AVE LYNDHURST, NJ 455 VALLEY BRK AVE	07071	275000 773000 1048000	2331800	2331800 00 2331800	536155 536154 1072309	600402 659089 1259491	583000 583000 1166000
78 8 00207400	50X100 1SB .1148	2	ESGUERRA, JERICA F & VON L 451 VALLEY BROOK AVENUE LYNDHURST, NJ 451 VALLEY BRK AVE	07071	293200 235700 528900	1176803	1176803 00 1176803	273736 273735 547471	299857 329475 629332	294200 294200 588400
78 11 00207700	150X100 2SCBB .3444	4A	MOTISI, PATRICIA 70 HAMPTON RD CLIFTON, NJ 290 GRANT AVE	07012	825000 687000 1512000	3364200	3364200 00 3364200	756958 756957 1513915	882807 967478 1850285	841100 841100 1682200
79 1 00207800	X 1S COMMERCIAL .0000	4A	VETERANS SQUARE 2016 LLC C/O RYAN, L 1000 CONTINENTAL DR. #550 KING OF PRUSSA, PA 530-560 NEW YORK AVE.	19406	29636000 20132100 49768100	110734023	110734023 00 110734023	25145322 25145322 50290644	28828183 31615196 60443379	27683500 27683500 55367000
79 3 00208000	X .0000	15E	ST. JOSEPHS CEMETERY 120 HOBOKEN RD E RUTHERFORD, N.J. 201-239 RIDGE RD	07073	*EXEMPT*	00	00 00 00	00 00 00	00 00 00	00 00 00
79 4 2.2957	100 X 1000 2.2957	5A	NORFOLK SOUTHERN RAILROAD RIDGE ROAD LYNDHURST, NJ RIDGE ROAD	07071	EXEMPT RR	00	00 00 00	00 00 00	00 00 00	00 00 00
80 1 00208100	200X200 IRR 1SCBB .0000	15C	TOWNSHIP OF LYNDHURST VALLEY BROOK AVE. LYNDHURST, N.J. 257-273 CHASE AVE	07071	*EXEMPT*	00	00 00 00	00 00 00	00 00 00	00 00 00
80 2 00208200	50X100 2SFG .1148	2	MAYAYO, YOLANDA 275 CHASE AVE LYNDHURST NJ 275 CHASE AVE	07071	265500 242700 508200	1130745	1130745 00 1130745	262315 262314 524629	288829 317287 606116	282700 282700 565400
80 3 00208300	25X100 2SFG .0574	2	BEDNARZ, MARY JANE 277 CHASE AVE LYNDHURST, N J 277 CHASE AVE	07071	228000 161200 389200	865970	865970 00 865970	200726 200725 401451	221362 243157 464519	216500 216500 433000
80 4 00208400	25X100 2SALG .0574	2	279 CHASE LLC 39 GRAND PL KEARNY, NJ 279 CHASE AVE	07032	228000 227300 455300	1013043	1013043 00 1013043	234832 234831 469663	258942 284438 543380	253300 253300 506600
80 5 00208500	38X100 2SFG .0872	2	281 CHASE LLC 39 GRAND PL KEARNY, NJ 281 CHASE AVE	07032	247500 254900 502400	1117840	1117840 00 1117840	259968 259968 519936	284885 313019 597904	279500 279500 559000

56858400

126509942

00

00

126509942

57548049

68961893

63255400



Block No. Lot No. Qualification Account No.	Land Dimensions Building Description Additional Lots Acreage	Prop. Class	Owner's Name Address City State Property Location	Billing Code Zip Code	Land Improvement Exemption Net Total	2025 Property Tax Special Dist	2025 Total Tax Deduction Net Tax	Amt.Billed 2025 1st Q 2nd Q Total	2nd Half 2025 3rd Q 4th Q Total	Preliminary 2026 Tax 1st Q 2nd Q Total
80 6 00208600	37X100 2SMG .0849	2	COSTA, JOAQUIM & MARIA A 287 CHASE AVE LYNDHURST, NJ 287 CHASE AVE	07071	246000 262900 508900	1132303	1132303 00 1132303	262523 262523 525046	289379 317878 607257	283100 283100 566200
80 7 00208700	50X100 2.00 .1148	2	291 CHASE LLC, ATTN: L. CALLIGAN 5 MANSFIELD WAY OAK RIDGE, NJ 291 CHASE AVENUE	07438	252200 511400 763600	1699010	1699010 00 1699010	395193 395193 790386	432931 475693 908624	424800 424800 849600
80 8 00208800	30X100 2SB .0689	4B	VIZONTI ENTERPRISES LLC 162 RIVERVIEW AVE NO ARLINGTON, NJ 485 VALLEY BRK AVE	07031	165000 727500 892500	1985813	1985813 00 1985813	446404 446404 892808	521513 571492 1093005	496500 496500 993000
80 9 00208900	70X100 1SCB .1607	4B	481 VALLEY BROOK LLC, V. STILES 5 MANSFIELD WAY OAK RIDGE, NJ 479-481 VALLEY BRK AVE	07438	385000 415000 800000	1780000	1780000 00 1780000	466117 466117 932234	401483 446283 847766	445000 445000 890000
80 10 00209000	50X100 2SF .1148	2	CAPURRO, JORGE J 169 MOUNTAIN VIEW DRIVE WEST CHESTER, PA. 477 VALLEY BRK AVE	19380	293200 259300 552500	1229313	1229313 00 1229313	285157 285156 570313	314030 344970 659000	307300 307300 614600
80 11 00209100	50X100 2SF2G 2840 SQU .1148	4C	471 VALLEY BROOK AVE LLC 471 VALLEY BROOK AVE LYNDHURST, NJ 471 VALLEY BRK AVE	07071	275000 492500 767500	1707688	1707688 00 1707688	385441 385441 770882	446913 489893 936806	426900 426900 853800
80 12 00209200	45X100 2SM2G .1033	2	OLIVIERI, LAURA & RODRIGUEZ, ADELAIDA 290 CLEVELAND AVE LYNDHURST, NJ 290 CLEVELAND AVE	07071	245100 212200 457300	1017493	1017493 00 1017493	235979 235979 471958	259963 285572 545535	254400 254400 508800
80 13 00209300	30X100 2SFG .0689	2	HRYSKO, EDWARD JR & LORRAINE 286 CLEVELAND AVE LYNDHURST, N J 286 CLEVELAND AVE	07071	235500 214600 450100	1001473	1001473 00 1001473	232172 232172 464344	255962 281167 537129	250400 250400 500800
80 14 00209400	25X100 2SF .0574	2	NICE, MATTHEW P & VILLEGAS, GLADYS 284 CLEVELAND AVENUE LYNDHURST, NJ 284 CLEVELAND AVE	07071	228000 168900 396900	883103	883103 00 883103	204689 204689 409378	225749 247976 473725	220800 220800 441600
80 15 00209500	25X100 2SF .0574	2	RODA, FRANCIS & ANN M 282 CLEVELAND AVE LYNDHURST, NJ 282 CLEVELAND AVE	07071	228000 192800 420800	936280	936280 00 936280	216997 216996 433993	239361 262926 502287	234100 234100 468200
80 16 00209600	25X100 2SF .0574	2	DEMIRBULAKLI, HATICA 280 CLEVELAND AVE LYNDHURST, N J 280 CLEVELAND AVE	07071	228000 247500 475500	1057988	1057988 00 1057988	245210 245209 490419	270471 297098 567569	264500 264500 529000
80 17 00209700	25X100 2SF .0574	2	PAPP, GYORGY 278 CLEVELAND AVE LYNDHURST, NJ 278 CLEVELAND AVE	07071	228000 204200 432200	961645	961645 00 961645	222889 222889 445778	245832 270035 515867	240400 240400 480800
80 18 00209800	25X100 2SF .0574	2	NARDIELLO, MARIE 276 CLEVELAND AVE LYNDHURST, N.J. 276 CLEVELAND AVE	07071	228000 131600 359600	800110	800110 00 800110	185498 185497 370995	204489 224626 429115	200000 200000 400000
80 19 00209900	60X100 2SF .1377	2	GABRIELE, PETER & MARIA 516 PARK PL LYNDHURST, NJ 272 CLEVELAND AVE	07071	272500 263900 536400	1193490	1193490 00 1193490	276917 276916 553833	304810 334847 639657	298400 298400 596800

7813800

17385709

00

00

17385709

8122367

9263342

8693200

Block No. Lot No. Qualification Account No.	Land Dimensions Building Description Additional Lots Acreage	Prop. Class	Owner's Name Address City State Property Location	Billing Code Zip Code	Land Improvement Exemption Net Total	2025 Property Tax Special Dist	2025 Total Tax Deduction Net Tax	Amt.Billed 2025 1st Q 2nd Q Total	2nd Half 2025 3rd Q 4th Q Total	Preliminary 2026 Tax 1st Q 2nd Q Total
81 1 00210000	53X100 2SF .1217	2	RAMOS, GRIMALDO & VERA L. 250 CHASE AVE LYNDHURST, NJ 250 CHASE AVE	00660 07071	240800 233300 474100	1054873	1054873 00 1054873	244688 244688 489376	269474 296023 565497	263700 263700 527400
81 2.01 00210100	24X100 2SAL .0551	2	DACOSTA, ANTHONY & AMALIA 259 GREEN AVE LYNDHURST, NJ 259 GREEN AVENUE	07071	226500 181600 408100	908023	908023 00 908023	210426 210425 420851	232159 255013 487172	227000 227000 454000
81 2.02 00210101	45X100 2SS .1033	2	DACOSTA, MARY ETALS 257 GREEN AVENUE LYNDHURST, NJ 257 GREEN AVENUE	07071	232500 315000 547500	1218188	1218188 00 1218188	282497 282496 564993	311268 341927 653195	304500 304500 609000
81 3 00210200	25X100 2SAL .0574	2	DISALVO, JOSEPH A. 261 GREEN AVE LYNDHURST, NJ 261 GREEN AVE	07071	228000 207700 435700	969433	969433 S1 -50000 V1 919433	212215 212214 424429	235302 259702 495004	229900 229900 459800
81 4 00210300	46X100 IRR 2SF .0000	2	COPPOLA, JOHN L 257 POST AVENUE LYNDHURST, NJ 263 GREEN AVE	07071	250700 567900 818600	1821385	1821385 00 1821385	422259 422258 844517	465513 511355 976868	455300 455300 910600
81 5 00210400	50X76 2SM .0872	2	COPPOLA, JOHN L 18 GREYLOCK AVENUE BELLEVILLE, NJ 267 GREEN AVE	07109	247500 297800 545300	1213293	1213293 00 1213293	281297 281297 562594	310081 340618 650699	303300 303300 606600
81 6 00210500	17X53 IRR 2SAL .0000	2	DUNN, STEVEN A 174 BELFORD AVENUE RUTHERFORD, NJ 509 FREEMAN ST	07070	198900 112700 311600	693310	693310 00 693310	160622 160622 321244	177308 194758 372066	173300 173300 346600
81 7 00210600	25X100 1SB .0574	2	THAKURI, NAMGYAL WANGDI ETAL 264 CHASE AVE LYNDHURST, NJ 264 CHASE AVE	07071	216600 341700 558300	1242218	1242218 00 1242218	287921 287920 575841	317556 348821 666377	310600 310600 621200
81 8 00210700	50X100 2SCBS .1148	4B	ROTHMAN REALTY I, LLC 411 GRAND AVENUE ENGLEWOOD, NJ 260 CHASE AVENUE	07631	265500 613500 879000	1955775	1955775 00 1955775	440042 440042 880084	513234 562457 1075691	488900 488900 977800
81 9 00210800	62X100 2SAL .1423	2	DONAWAY, ROBERT & RITA 256 CHASE AVENUE LYNDHURST, NJ 256 CHASE AVE	07071	260200 195500 455700	1013933	1013933 00 1013933	235249 235249 470498	258958 284477 543435	253500 253500 507000
82 1 00210900	50X100 2SAL .1148	2	ACOCCELLA, A A & F & SANFORD, WA & AM 278 CHASE AVE LYNDHURST, NJ 276 CHASE AVE	07071	265500 415200 680700	1514558	1514558 V1 -25000 1489558	346337 346336 692673	379383 417502 796885	372400 372400 744800
82 2 00211000	50X100 2SF .1148	2	SALAMEA, MAUEL IVAN ETAL 275 GREEN AVE LYNDHURST, NJ 275 GREEN AVE	07071	265500 237600 503100	1119398	1119398 00 1119398	259707 259707 519414	285905 314079 599984	279800 279800 559600
82 3 00211100	50X100 2SF .1148	2	VALDEZ JR, JUAN & OLIVIA 281 GREEN AVENUE LYNDHURST, NJ 281 GREEN AVE	07071	265500 300000 565500	1258238	1258238 00 1258238	291832 291831 583663	321454 353121 674575	314600 314600 629200
82 4 00211200	50X100 2S-2U POOL .1148	2	COSTANZA, CHRISTIE L 285 GREEN AVE LYNDHURST, NJ 285 GREEN AVE	07071	265500 311700 577200	1284270	1284270 00 1284270	299811 299810 599621	326163 358486 684649	321100 321100 642200

7760400

17266895

00

75000

17191895

7949798

9242097

8595800

Block No. Lot No. Qualification Account No.	Land Dimensions Building Description Additional Lots Acreage	Prop. Class	Owner's Name Address City State Property Location	Billing Code Zip Code	Land Improvement Exemption Net Total	2025 Property Tax Special Dist	2025 Total Tax Deduction Net Tax	Amt.Billed 2025 1st Q 2nd Q Total	2nd Half 2025 3rd Q 4th Q Total	Preliminary 2026 Tax 1st Q 2nd Q Total
82 5 00211300	25X100 0.0574	2	PAOLAZZI JR, ANTHONY L & PATRICIA A 720 TEN EYCK AVE LYNDHURST, NJ 287 GREEN AVE	07071	114000 5000 119000	264775	264775 00	61381 61380	67675 74339	66200 66200
82 6 00211400	50X100 2SBG 0.1148	2	PAOLAZZI JR, ANTHONY L & PATRICIA 720 TEN EYCK AVE LYNDHURST, NJ 291 GREEN AVE	07071	252200 316200 568400	1264690	1264690 00	293344 293344	323086 354916	316200 316200
82 7 00211500	33X50 0.0379	2	PAOLAZZI, GOLDIE J 723 OLIVE ST LYNDHURST, NJ 293 GREEN AVE	07071	39200 1300 40500	90113	90113 00	21121 21121	22802 25069	22500 22500
82 8 00211600	50X67 2SS 0.0769	4A	515 VALLEY BROOK ENTERPRISES LLC 513-515 VALLEY BROOK AVE LYNDHURST, NJ 513 VALLEY BRK AVE	05925 07071	184300 689800 874100	1944873	1944873 00	449690 449689	498272 547222	486200 486200
82 9 00211700	50X100 2SM 0.1148	2	NOTTE, & SUSAN J 4600 N OCEAN DR.,UNIT 604 RIVIERA BEACH, FL 509 VALLEY BRK AVE	33404	293200 189800 483000	1074675	1074675 00	249330 249329	274484 301532	268700 268700
82 10 00211800	25X100 3SB 0.0574	4A	CHALOM (ETALS), MARC 6 OAK BEND ROAD WEST ORANGE, NJ 507 VALLEY BRK AVE	07052	137500 613300 750800	1670530	1670530 00	386067 386066	428176 470221	417600 417600
82 11 00211900	50X100 2SCB 0.1148	4A	503 VALLEY BROOK AVENUE LLC 4600 N OCEAN DR.,UNIT 604 RIVIERA BEACH, FL 503 VALLEY BRK AVE	33404	275000 1550400 1825400	4061515	4061515 00	918831 918831	1060816 1163037	1015400 1015400
82 12 00212000	25X100 2SF 0.0574	4A	THE LA POLLO FAMILY TRUST 298 CHASE AVENUE LYNDHURST, N. J. 501 VALLEY BRK AVE	07071	137500 497900 635400	1413765	1413765 00	321297 321296	367795 403377	353400 353400
82 13 00212100	25X100 2SCBSB 0.0574	4A	RDH ENTERPRISES LLC 9600 W. BRYN MAWR ROSEMONT, IL 292 CHASE AVE	60018	228000 354900 582900	1296953	1296953 00	299602 299602	332553 365196	324200 324200
82 14 00212200	25X100 2SM 0.0574	2	LIN,XIU MEI & ZHENG,KEVIN 290 CHASE AVENUE LYNDHURST, NJ 290 CHASE AVE	07071	216600 127800 344400	766290	766290 00	177571 177571	195931 215217	191600 191600
82 15 00212300	50X100 2S-2U 0.1148	2	LA POLLO, NICHOLAS 286 CHASE AVE LYNDHURST, NJ 286 CHASE AVE	07071	265500 271800 537300	1195493	1195493 00	277334 277334	305368 335457	298900 298900
82 16 00212400	75X100 1SF2G 0.1722	2	ALEXANDER (ETAL), WAYNE 280 CHASE AVE LYNDHURST, NJ 280 CHASE AVENUE	07071	283000 290900 573900	1276928	1276928 00	296577 296577	325818 357956	319200 319200
83 1 00212500	43X130 2SBG 0.1283	4A	500 VALLEY BROOK AVENUE LLC 777 TERRACE AVENUE 3RD FL HASBROUCK HEIGHTS, NJ 500 VALLEY BRK AVE	07604	307500 522500 830000	1846750	1846750 00	423458 423458	476677 523157	461700 461700
83 2 00212600	29X100 2SBAL 0.0666	2	LEN II, ADAM JOSEPH ETAL 504 VALLEY BROOK AVE LYNDHURST, NJ 504 VALLEY BRK AVE	07071	278000 311600 589600	1311860	1311860 00	304087 304087	335334 368352	328000 328000

8754700

19479210

00

00

19479210

8959375

10519835

9739600

Block No. Lot No. Qualification Account No.	Land Dimensions Building Description Additional Lots Acreage	Prop. Class	Owner's Name Address City State Property Location	Billing Code Zip Code	Land Improvement Exemption Net Total	2025 Property Tax Special Dist	2025 Total Tax Deduction Net Tax	Amt.Billed 2025 1st Q 2nd Q Total	2nd Half 2025 3rd Q 4th Q Total	Preliminary 2026 Tax 1st Q 2nd Q Total
83 3 00212700	29X100 2SBG .0666	2	BOUZAS, JOAQUIN & ADELINA 506 VALLEY BROOK AVE LYNDHURST, N J 506 VALLEY BRK AVE	07071	292600 298700 591300	1315643	1315643 00 1315643	305026 305025 610051	336240 369352 705592	328900 328900 657800
83 4 00212800	57X100 2SBG .1309	15D	COMPREHENSIVE BEHAVIORAL HEALTHCARE 25 E SALEM ST HACKENSACK, NJ 508 VALLEY BRK AVE	07601	*EXEMPT*	00	00 00 00	00 00 00	00 00 00	00 00 00
83 5 00212900	40X100 .0918	15D	COMPREHENSIVE BEHAVIORAL HEALTH CAR 516 VALLEY BROOK AVE LYNDHURST, N.J. 508-510 VALLEY BRK AVE	07071	*EXEMPT*	00	00 00 00	00 00 00	00 00 00	00 00 00
83 6 00213000	29X100 3SS .0666	15D	COMPREHENSIVE BEHAVIORAL HEALTH CAR 516 VALLEY BROOK AVE LYNDHURST, N.J. 516 VALLEY BRK AVE	07071	*EXEMPT*	00	00 00 00	00 00 00	00 00 00	00 00 00
83 7 00213100	29X100 2SB .0666	4A	BIANCAMANO, DELFINO 165 10TH ST WOOD-RIDGE, NJ 520 VALLEY BRK AVE	07075	161800 389200 551000	1225975	1225975 00 1225975	283227 283227 566454	314333 345188 659521	306500 306500 613000
83 8 00213200	64X100 2SF, 1SB .1469	4A	PLUCHINO, JOHN & OLGA 652 RIVERSIDE AVENUE LYNDHURST, NJ 522-524 VALLEY BRK AVE	07071	352000 598400 950400	2114640	2114640 00 2114640	491983 491983 983966	538726 591948 1130674	528700 528700 1057400
83 9 00213300	69X100 2SB1SCB .1584	4A	KELLY, DENNIS & ELAINE 282 HOLLYWOOD AVENUE FAIRFIELD, N.J. 526-530 VALLEY BRK AVE	05925 07004	382300 1367500 1749800	3893305	3893305 00 3893305	890566 890565 1781131	1007093 1105081 2112174	973300 973300 1946600
83 10 00213400	33X91 2SF .0689	2	BOUZAS, JOAQUIN & STEPHANIE TRSTES 319 POST AVE LYNDHURST, NJ 309 GREEN AVENUE	07071	248000 249500 497500	1106938	1106938 00 1106938	256474 256474 512948	283065 310925 593990	276700 276700 553400
83 11 00213500	67X91 2SFG .1400	2	FUSARO, LUIGI & ROSARIA 315 GREEN AVENUE LYNDHURST, NJ 315 GREEN AVE	07071	298200 419300 717500	1596438	1596438 00 1596438	370161 370161 740322	407968 448148 856116	399100 399100 798200
83 12 00213600	41X100 2SALG .0941	2	SIGNA, JOANN 523 LAUREL AVE LYNDHURST, N J 523 LAUREL AVE	07071	263600 282600 546200	1215295 v1	1215295 -25000 1190295	275517 275516 551033	304338 334924 639262	297600 297600 595200
83 13.01 00213800	41X100 1SB .0941	2	CATALANO, GIUSEPPE & TINA 519 LAUREL AVE LYNDHURST, NJ 519 LAUREL AVE	07071	263600 301800 565400	1258015	1258015 00 1258015	291675 291675 583350	321502 353163 674665	314500 314500 629000
83 13.02 00213900	41X100 2SF .0941	2	DI PAOLO, CAROLINE 74 69TH ST UNIT 1B GUTTENBERG, NJ 515 LAUREL AVE	07093	277500 295800 573300	1275593	1275593 00 1275593	296525 296525 593050	325219 357324 682543	318900 318900 637800
83 13.03 00213700	40X100 2SB .0918	2	KUPSZTA, CHARLES 511 LAUREL AVE LYNDHURST, NJ 511 LAUREL AVE	07071	277100 249900 527000	1172575	1172575 00 1172575	272745 272744 545489	298787 328299 627086	293100 293100 586200
83 14 00214000	34X100 2SFB2G .0781	2	LA GRUTTA, JAMES & JEAN 509 LAUREL AVE LYNDHURST, NJ 509 LAUREL AVE	07071	267800 133800 401600	893560	893560 00 893560	207088 207088 414176	228447 250937 479384	223400 223400 446800

7671000

17067977

00

25000

17042977

7881970

9161007

8521400

Block No. Lot No. Qualification Account No.	Land Dimensions Building Description Additional Lots Acreage	Prop. Class	Owner's Name Address City State Property Location	Billing Code Zip Code	Land Improvement Exemption Net Total	2025 Property Tax Special Dist	2025 Total Tax Deduction Net Tax	Amt.Billed 2025 1st Q 2nd Q Total	2nd Half 2025 3rd Q 4th Q Total	Preliminary 2026 Tax 1st Q 2nd Q Total
83 15 00214100	58X100 2SAL .1331	2	QUERIO (ETAL), JUAN 505 LAUREL AVE 1ST FL LYNDHURST, NJ 505 LAUREL AVE	07071	282100 322000 604100	1344123	1344123 00 1344123	312900 312900 625800	342247 376076 718323	336000 336000 672000
83 16 00214200	43X70 1SM .0691	2	JIMENEZ, ERNESTO GONZALEZ ETAL 312 CHASE AVENUE LYNDHURST, NJ 312 CHASE AVE	07071	248100 165900 414000	921150	921150 00 921150	213450 213450 426900	235533 258717 494250	230300 230300 460600
84 1 00214300	26X70 1SCBS .0418	4A	SHO-DAN HOLDINGS LLC 536 VALLEY BROOK AVE LYNDHURST, NJ 536 VALLEY BRK AVE	07071	100800 484600 585400	1302515	1302515 00 1302515	298351 298350 596701	336516 369298 705814	325600 325600 651200
84 2 00214400	34X70 2SAL .0546	2	KRAMER, ADAM R & JANINE 538 VALLEY BROOK AVENUE LYNDHURST, NJ 538 VALLEY BRK AVE	07071	252700 161100 413800	920705	920705 00 920705	213346 213346 426692	235420 258593 494013	230200 230200 460400
84 3 00214500	40X105 IRR 2.5SM .0000	2	MIZRAK, JANET 288 LIVINGSTON ST LYNDHURST, NJ 306 GREEN AVE	07071	236800 363300 600100	1335223	1335223 00 1335223	309354 309354 618708	341455 375060 716515	333800 333800 667600
84 4 00214600	20X103 IRR 3SB .0000	4A	ABILIO (ETAL), MARCY 213 SANTIAGO AVENUE RUTHERFORD, NJ 542 VALLEY BRK AVE	07070	8800 698300 707100	1573298	1573298 00 1573298	364060 364059 728119	402791 442388 845179	393300 393300 786600
84 5 00214700	42X103 IRR 2SB .0000	2	DREJAJ, TONIN & ARBEN 240 SUMMIT AVENUE 2ND FL LYNDHURST, NJ 544 VALLEY BRK AVE	07071	289000 492300 781300	1738393	1738393 00 1738393	403068 403067 806135	444253 488005 932258	434600 434600 869200
84 6 00214800	50X101 3SBAL, 1SSCB .1159	4A	ET 546 LLC P.O. BOX 423 GARFIELD, NJ 546 VALLEY BRK AVE	07026	277800 781100 1058900	2356053	2356053 00 2356053	534955 534955 1069910	613422 672721 1286143	589000 589000 1178000
84 7 00214900	25X101 1SCB .0580	4A	LINEAGE GROUP LLC NJ 550 VALLEY BROOK AVENUE LYNDHURST, NJ 550 VALLEY BRK AVE	07071	138900 211000 349900	778528	778528 00 778528	175016 175015 350031	204451 224046 428497	194600 194600 389200
84 8 00215000	25X101 2SB .0580	2	GASTELU, RONALD J 552 VALLEY BROOK AVE LYNDHURST, NJ 552 VALLEY BRK AVE	07070	255300 280800 536100	1192823	1192823 00 1192823	276395 276395 552790	305006 335027 640033	298200 298200 596400
84 9 00215100	50X100 3SB 12 UNITS .1148	4C	BW 546 LLC 238 DAVIDSON AVE RAMSEY, NJ 554 VALLEY BRK AVE	07446	275100 2261000 2536100	5642823	5642823 00 5642823	1267141 1267141 2534282	1483260 1625281 3108541	1410700 1410700 2821400
84 10 00215200	50X100 2SB .1148	2	CL REAL ESTATE MANAGEMENT LLC 327 COPELAND AVE LYNDHURST, NJ 553-555 LAUREL AVENUE	07071	276500 451900 728400	1620690	1620690 00 1620690	377358 377357 754715	412593 453382 865975	405200 405200 810400
84 11 00215400	50 X 100 2SB .1148	15F	CONDO COMMON ELEMENTS 549-551 LAUREL AVENUE LYNDHURST, NJ 549-551 LAUREL AVENUE	07071	*EXEMPT*	00	00 00 00	00 00 00	00 00 00	00 00 00
84 11 C0001 00215400	X 2SB .0000	2	SICLARI, JOHN P.O. BOX 365 LYNDHURST, NJ 549-551 LAUREL AVE	07071	180000 84200 264200	587845	587845 00 587845	136216 136216 272432	150309 165104 315413	147000 147000 294000

9579400

21314169

00

00

21314169

9763215

11550954

10657000



Block No. Lot No. Qualification Account No.	Land Dimensions Building Description Additional Lots Acreage	Prop. Class	Owner's Name Address City State Property Location	Billing Code Zip Code	Land Improvement Exemption Net Total	2025 Property Tax Special Dist	2025 Total Tax Deduction Net Tax	Amt.Billed 2025 1st Q 2nd Q Total	2nd Half 2025 3rd Q 4th Q Total	Preliminary 2026 Tax 1st Q 2nd Q Total
84 11 C0002 00215300	X 2SB .0000	2	CESARO, ANNA M. 2115 48TH STREET NORTH BERGEN, N.J. 549-551 LAUREL AVE.	07047	180000 64400 244400	543790	543790 00	136216 136216 272432	128836 142522 271358	135900 135900 271800
84 11 C0003 00215500	X 2SB .0000	2	GAVULA, JOHN 182 LEE STREET ELMWOOD PARK, NJ 549-551 LAUREL AVE	07407	180000 84200 264200	587845	587845 00	136216 136216 272432	150309 165104 315413	147000 147000 294000
84 11 C0004 00215600	X 2SB .0000	2	MORA-LOPEZ, XIOMARA 551 LAUREL AVE., UNIT 4 LYNDHURST, NJ 549-551 LAUREL AVE	07071	180000 70400 250400	557140	557140 00	129072 129071 258143	142488 156509 298997	139300 139300 278600
84 12 00215700	50X100 2SF .1148	2	MAZGAJ, KAZIMERZ & ANNA 547 LAUREL AVENUE LYNDHURST, NJ 547 LAUREL AVENUE	07071 02640	276500 325800 602300	1340118	1340118 00	311962 311961 623923	341233 374962 716195	335000 335000 670000
84 13.01	25X97 IRR .0000	2	GAETA, STEPHANIE 543 LAUREL AVENUE LYNDHURST, NJ 543 LAUREL AVENUE	07071	256200 325000 581200	1293170	1293170 00	300489 300488 600977	329823 362370 692193	323300 323300 646600
84 13.02	57X87 2S-2U .1138	2	COSOVIC, GZIM & RESMA 41 CHESTNUT STREET BLOOMINGDALE, NJ 316 GREEN AVENUE	07403	291000 215000 506000	1125850	1125850 00	261063 261063 522126	287694 316030 603724	281500 281500 563000
85 1 00215900	75X75 1SB .1291	2	ABATE, MICHAEL P.O. BOX 9468 LYNDHURST, NJ 320 CHASE AVE	07071	295400 287100 582500	1296063	1296063 00	300489 300488 600977	331233 363853 695086	324000 324000 648000
85 2 00216000	50X150 2SFG .1722	2	SCHAEFER, MARISA 23 A REDDING PL TOWACO, NJ 506 LAUREL AVENUE	07082	308500 319100 627600	1396410	1396410 00	323852 323851 647703	356781 391926 748707	349100 349100 698200
85 3 00216100	40X150 2SB .1377	2	GABIELE, LUIGI & ROSA 510 LAUREL AVENUE LYNDHURST, N J 510 LAUREL AVE	07071 00045	298000 324800 622800	1385730	1385730 00	322600 322600 645200	352827 387703 740530	346400 346400 692800
85 4 00216200	35X150 1SFG .1205	2	SUDA, RAY & ANNA 500 WEST HARBOR DR, #1219 SAN DIEGO, CA 514 LAUREL AVE	92101	278100 265000 543100	1208398	1208398 00	280202 280202 560404	308790 339204 647994	302100 302100 604200
85 5 00216300	50X150 2SFG .1722	2	D'EMILIO, ALFONSO & LUCRETIA MAE 516 LAUREL AVE LYNDHURST, N J 516 LAUREL AVE	07071	293100 225800 518900	1154553	1154553 00	267791 267790 535581	294957 324015 618972	288600 288600 577200
85 6 00216400	25X150 2SBM .0861	2	BROWN, RICHARD & NORMA B 520 LAUREL AVE LYNDHURST, NJ 520 LAUREL AVE	07071	258600 356800 615400	1369265	1369265 00	318376 318376 636752	349026 383487 732513	342300 342300 684600
85 7.01 00216500	60X100 2SM .1377	2	OSPINA, ANDRES F & FRIES, KYLE W 526 LAUREL AVE LYNDHURST, NJ 526 LAUREL AVE	07071	284400 318800 603200	1342120	1342120 00	312222 312222 624444	341949 375727 717676	335500 335500 671000
85 7.02 00216600	55X100 2SB .1263	2	AROMA, VICTOR 530 LAUREL AVENUE LYNDHURST, NJ 530 LAUREL AVE	07071	279800 319400 599200	1333220	1333220 00	309093 309093 618186	340740 374294 715034	333300 333300 666600

7161200

15933672

00

00

15933672

7419280

8514392

7966600

Block No. Lot No. Qualification Account No.	Land Dimensions Building Description Additional Lots Acreage	Prop. Class	Owner's Name Address City State Property Location	Billing Code Zip Code	Land Improvement Exemption Net Total	2025 Property Tax Special Dist	2025 Total Tax Deduction Net Tax	Amt.Billed 2025 1st Q 2nd Q Total	2nd Half 2025 3rd Q 4th Q Total	Preliminary 2026 Tax 1st Q 2nd Q Total
85 7.03 00216700	X 2SB 8 UNITS .0000	4C	CHICE, LINDA, ETALS. 99 PROSPECT PL RUTHERFORD, NJ 333 GREEN AVE	05925 07070	364800 895200 1260000	2803500	2803500 00 2803500	647182 647181 1294363	719289 789848 1509137	700900 700900 1401800
85 8 00216800	50X194 1SB,1SF .2227	2	TORRES, KEITH & ANDREA 337 GREEN AVE LYNDHURST, NJ 337 GREEN AVE	07071	308100 270300 578400	1286940	1286940 00 1286940	299498 299497 598995	327778 360167 687945	321700 321700 643400
85 10 00217000	75X115 1SFG .1980	2	SHERSHENYUK, LEONID F & OLENA A 345 GREEN AVE LYNDHURST, NJ 345 GREEN AVE	07071	316600 295900 612500	1362813	1362813 00 1362813	316864 316863 633727	347393 381693 729086	340700 340700 681400
85 11 00217100	40X100 2SM .0918	2	ASTRELLA, ROSE M 529 FERN AVE LYNDHURST, N J 529 FERN AVE	07071	276800 195300 472100	1050423 W1	1050423 -25000 1025423	238073 238073 476146	261420 287857 549277	256400 256400 512800
85 12.01 00217200	37X100 2SFB .0849	2	BALON, ZYGMUNT & TERESA 527 FERN AVE LYNDHURST, NJ 527 FERN AVE	07071	272300 292500 564800	1256680	1256680 00 1256680	291258 291258 582516	321268 352896 674164	314200 314200 628400
85 12.02 00217300	37X100 1SM .0849	2	DAMIANI, FRANK 523 FERN AVE LYNDHURST, NJ 523 FERN AVE	07071	272300 254200 526500	1171463	1171463 00 1171463	271493 271493 542986	299497 328980 628477	292900 292900 585800
85 13 00217400	75X175 IRR 1SF .0000	2	DUFFY, MICHAEL A 519 FERN AVENUE LYNDHURST, NJ 519 FERN AVE	07071	348700 175900 524600	1167235	1167235 00 1167235	270972 270971 541943	297957 327335 625292	291800 291800 583600
85 14 00217500	50X150 2SM .1722	2	GATRIA, SERGIO & OLEIDA & A, GATRIA 509 FERN AVE LYNDHURST, NJ 509 FERN AVE	07071	308500 473400 781900	1739728	1739728 00 1739728	404632 404632 809264	443339 487125 930464	434900 434900 869800
85 15 00217600	50X150 2SAL2G .1722	2	BONO, ANTONIO & MARGARET 329 LINCOLN AVENUE LYNDHURST, NJ 507 FERN AVE	01175 07071	308500 297000 605500	1347238	1347238 00 1347238	312483 312483 624966	344182 378090 722272	336800 336800 673600
85 16 00217700	35X100 2SFG .0803	2	GRAZIANO, JOSE & B. MARTIN 444 STUYVESANT AVENUE LYNDHURST, NJ 505 FERN AVE	00660 07071	268500 217700 486200	1081795	1081795 00 1081795	250685 250685 501370	276599 303826 580425	270400 270400 540800
85 17 00217800	65X100 2SFG/4F? .1492	2	COMPETIELLO, ANTHONY 501 FERN AVE LYNDHURST, N J 501 FERN AVE	00660 07071	301500 245200 546700	1216408	1216408 00 1216408	282080 282079 564159	310817 341432 652249	304100 304100 608200
85 18 00217900	50X100 2SAL .1148	2	ZELAYA, ALEXANDER 29 NEWELL PLACE NORTH ARLINGTON, NJ 344 CHASE AVE	07031	291000 232800 523800	1165455	1165455 00 1165455	270242 270241 540483	297820 327152 624972	291400 291400 582800
85 19 00218000	37X195 1SF2G .1656	2	ESCALANTE, SIXTO & NANCY 340 CHASE AVE LYNDHURST, NJ 340 CHASE AVE	02250 07071	307200 562200 869400	1934415	1934415 00 1934415	449846 449846 899692	493019 541704 1034723	483600 483600 967200
85 20 00218100	37X195 1.5SFG .1656	2	DHONDUP, GYURMEY & LHAMO, DHONDUP 338 CHASE AVE LYNDHURST, NJ 338 CHASE AVE	07071	291900 246100 538000	1197050	1197050 00 1197050	256474 256474 512948	326987 357115 684102	299300 299300 598600

8890400

19781143

00

25000

19756143

9123558

10632585

9878200

