

## NEW JERSEY PROPERTY TAX SYSTEM LEGEND

PART 1		PART 2		Exempt Property Identification Codes				
CODE	NAME OF OWNER	PRINCIPLE USE OR PURPOSE	CODE					
01	Federal Government	01 General Government	055	Parsonage	311	Salvation Army	640	Club
02	State Government	02 Military Purposes	059	Rabbi Residence	313	Rescue Squad	643	Club House
03	County Government	03 Education	080	Farm	315	Halfway House	646	Golf Course
04	Municipal Government	04 Health & Welfare Etal.	083	Barn	316	Nursing Home	649	Drum & Bugle Corps
05	Del. Riv. & Bay Authority	05 Penal Institutions	086	Shed	319	Veterans Home	652	Beach
06	Del. Riv. Basin Comm.	06 Police, Fire, Rescue	089	Tool Shed	322	Firemans Home	655	Marina
07	Del. Riv. Joint Toll Bridge Comm.	07 Transportation	094	Dedicated Open Space	325	Civil Defense Shelter	658	Boathouse
08	Del. Riv. Port Authority	08 Utilities	095	Vacant Land	330	Humane Society	661	Life Guard Station
09	Del. Valley Reg. Plan. Comm.	09 Conservation	097	Disabled Veteran	350	College	664	Bath House
10	N.J. Turnpike Authority	10 Religious and Charitable	098	Widow of Serviceman or Disabled Veteran	353	Schools	667	Boardwalk
11	Garden State Pkwy. Comm.	11 Burial Grounds	100	VFW/ A.M. Leg	356	Dormatory	670	Boardwalk, Amusement
12	Interstate Sanitation Comm.	12 Civic and other Social Activities	101	Burial Ground	359	Laboratory	673	Booth
13	Mid. Atl. State Air Poll. Ctrl Comm.	13 Redevel. And Rehabilitation	106	Cemetery	362	Hall	676	Refreshment Stand
14	N.Y.- N.J. Trans. Agency	14 Remediation	111	Crematory	365	Agricultural Research	679	Restaurant
15	Palisades Int. Park Comm.	15 Housing and Mtg Fin. Project	116	Graveyard	368	Nursery School	682	Comfort Station
16	Port Authority of N.Y.-N.J.	16 Urban Enterprize Zone	121	Mausoleum	372	Library	701	Highway
17	Tri-State Comm.	17 C. 441 P.L. 1991	201	Radio Station	375	Museum	702	Tunnel
18	S. Jersey Port Comm.	18 Railroad	204	Radar	378	Monument	704	Road
19	Waterfront Comm. of N.Y.	19 Recreation	207	Radio Tower	381	Historic Site	707	Parkway
20	Charitable & Non-Profit Org.	20 Medical Office/ HEZ	220	Filtering Plant	401	Military Post	710	Thoroughfare
21	Fraternal Organizations		223	Pumping Station	405	Military Post, Air Force	713	Circle
22	Veterans Organizations		226	Reservoir	410	Coast Guard Station	716	Island
23	Religious Organizations		229	Well	415	Naval Station	719	Jug Handle
24	Other		232	Water Supply	420	Armory	722	Medial Strip
25	Atlantic City Expressway		235	Water Tank	426	Barracks	725	Overpass
26	N.J. Sports & Exposition Authority		238	Water Tower	430	Ordinance Plant	726	Playground
27	N.J. Econ. Dev. Authority	001 Administrative Bldg.	241	Water Tower Booster Station	501	Fire House	728	Right of Way
28	County Food Dist. Authority	004 Commercial Bldg.	244	Water Plant	505	Volunteer Fire Co.	730	Traffic Island
29	Urban Renewal Entity	005 Office Bldg.	247	Water Stand Pipe	510	Fire Tower	731	Traffic Triangle
30	CRDA- Casino Redev. Authority	007 Maintenance Bldg.	250	Sewage Treatment	530	Police Station	740	Toll Booth
31	N.J. Education Facilities Authority	010 Municipal Bldg.	254	Sewage Disposal	535	Pistol Range	743	Toll Plaza
32	Hackensck Mead. Comm	013 Post Office	256	Sanitary Landfill	560	Penal Institution	746	Sidewalk
33	County Improvement Authority	016 State Bldg.	258	Drainage	601	Stadium	749	Lighting Standards
34	N.J. Natural Land Tr./ Natur. Cons	019 Court House	270	Atomic Energy Plant	604	Theatre	752	Service Area
35	N.J. House and Mtg. Fin. Agency	022 Storage Bldg.	280	Oil Tank	607	Amphitheater	760	Gate House
36	N.J. Transit	025 Utility Bldg.	283	Incinerator	610	Pavillion	763	Garage
37	County Park Commission	040 Church	286	Mosquito Control	613	Community Center	766	Highway Plant
38	County Utilities Authority	043 Chapel	289	Dog Pound	616	Grange Hall	769	Inspection Station
39	County Housing Authority	046 Synagogue	301	Hospital	619	Forest	772	Weighing Station
40	Municipal Housing Authority	047 Tax Lien Foreclosure	304	Clinic	622	Park	780	Parking Area
41	Municipal Utilities Authority	048 In-Lieu of Tax Payment	306	Mediacl Office/ HEZ	623	Green Acres	789	Brownsfields
42	Municipal Improvement Authority	049 Convent	307	Health Center	625	Game Preserve	790	Commerc. \ Indust. Purpose
43	Municipal Parking Authority	050 Recreation Fields	308	County Food Dist. Facility	628	Bird Sanctuary	795	Vehicle Terminal
44	Patco	051 Recreation Center	309	Rescue Mission	631	Hatchery	801	Airport
45	S. Jersey Transportation Authority	052 Rectory	310	Red Cross Facility	634	Stable	805	Air Facility
					637	Camp	810	Air Terminal

**TABLE OF AGGREGATES  
OF TAXABLE AND EXEMPT PROPERTY IN THE TAXING DISTRICT OF HAWORTH**

**FOR 2025**

(1) VALUE OF LAND	368,032,500
(2) VALUE OF IMPROVEMENTS	504,668,200
(3) TOTAL VALUE LAND & IMPRVMT EXCL 2ND CLASS RR	872,700,700
(4) TAX VALUE MACH,IMPLMNT & EQUIPT OF TELEPHONE, PETROLEUM REFINERIES MISCELLANEOUS	
(5) EXEMPTIONS	
POLLUTION CONTROL (RS 54:4-3.56)	
FIRE SUPPRESSION (RS 54:4-3.13)	
FALLOUT SHELTER (RS 54:4-3.48)	
WATER/SEWAGE FAC. (RS 54:4-3.59)	
UEZ ABATEMENT (RS 54:4-3.139)	
HOME IMPROVEMENT (RS 54:4-3.72)	
MULTI FAMILY (RS 54:4-3.121)	
CL 4 ABATEMENT (RS 54:4-3.95)	
RENEWABLE ENERGY (RS 54:4-3.113)	
DWELL ABATEMENT (RS 40A:21-5)	
DWELL EXEMPTION (RS 40A:21-5)	
NEW DWL/CONV ABATE (RS 40A:21-5)	
NEW DWL/CONV EXEM (RS 40A:21-5)	
MUL DWELL EXEM (RS 40A:21-6)	
MUL DWELL ABATE (RS 40A:21-6)	
COM/IND EXEMPTION (RS 40A:21-7)	
TOTAL	
(5A) DEDUCTIONS ALLOWED (C.73,L.1976)	
NBR VETERANS	35
NBR VETERANS WIDOWS	9
TOTAL	44
NBR SENIOR CITIZENS	
NBR DISABLED PERSONS	
NBR SURVIVING SPOUSE	
TOTAL	44
(6) NET VALUATION TAXABLE	872,700,700
(7) TAX RATE - GENL TAX RATE PER \$100 TAXABLE VALUE	3.225
(8) RATIO - AVERAGE RATIO OF ASSESSED TO TRUE VALUE OF REAL PROPERTY	67.80%
(9A) UEZ EXPIRED (-)	
(9B) TRUE VALUE CL II RR PROPERTY (+)	
(10) EQUALIZATION	15,339,903
(11) NET VALUE ON WHICH COUNTY TAXES ARE APPORTIONED	1,288,040,603
(12) APPORTIONMENT OF TAXES	
TOTAL CNTY TAX APPRT	2,877,198.18
ADJUSTMENTS	
CNTY EQUAL TBL APPL (+ OR -)	
APPEALS & CORR. (+ OR -)	
NET CNTY TAX APPOR	2,877,198.18
LESS EXCESS STATE AID	

(13) VALUATION OF EXEMPT PROPERTY	
PUBLIC SCHOOL PROP	8,180,700
OTHER SCHOOL PROP	
PUBLIC PROP	54,869,900
CHURCH & CHARITABLE PROP	11,132,300
CEMETERY & GRAVEYARD	
OTHER EXEMPT PROP	1,354,400
TOTAL VALUE	75,537,300
(14) MISC REVENUE FOR SUPPORT OF BUDGET	
SURPLUS REVENUE APPROPRIATED	970,000.00
MISC REVENUE ANTICIPATED	1,531,719.00
RECEIPT FROM DELINQUENT TAX & LIEN	115,000.00
TOTAL MISCELLANEOUS REVENUE	2,616,719.00

(15) APPORTIONMENT OF TAXES		
ITEM	AMOUNT	RATE
NET CNTY TX LESS ST AID	2,877,198.18	.330
COUNTY LIBRARY TAX		
COUNTY HEALTH TAX		
COUNTY OPEN SPACE	128,804.06	.015
DISTRICT SCHOOL TAX	11,244,271.00	1.289
CONSOLIDATED SCHOOL TAX		
REGIONAL SCHOOL TAX	5,871,002.00	.673
MUNICIPAL OPEN SPACE		
MUNICIPAL LIBRARY TAX	422,976.00	.048
LOCAL MUNCLP PURPOSE TAX	7,596,370.00	.870
TOTAL TAX LEVY	28,140,621.24	
AUTHORIZED RATE		3.225


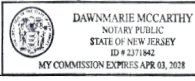
(16) REAL PROPERTY CLASSIFICATION SUMMARY	
ITEMS	TAX VALUE
1. VACANT LAND	33
2. RESIDENTIAL	1,182
3A. FARM (REGULAR)	
3B. FARM (QUALIFIED)	
4A. COMMERCIAL	41
4B. INDUSTRIAL	84,061,600
4C. APARTMENT	
TOTAL CLASS 4A,4B,4C	84,061,600
TOTAL ALL CLASSES	872,700,700

STATE OF NEW JERSEY BERGEN COUNTY

I (WE) \_\_\_\_\_ ASSESSOR(S) OF THE  
TAXING DISTRICT OF HAWORTH DO SWEAR (OR AFFIRM)  
THAT THE FOREGOING TAX LIST AND TAX DUPLICATE CONTAIN THE  
VALUATIONS OF ALL THE PROPERTY LIABLE TO TAXATION IN THE TAXING  
DISTRICT IN WHICH I (WE) AM (ARE) TAX ASSESSOR(S), AND THAT  
SUCH PROPERTY HAS BEEN VALUED WITHOUT FAVOR OR PARTIALITY AT  
ITS TAXABLE VALUE AND I (WE) HAVE ALLOWED ONLY SUCH EXEMPTIONS  
AND DEDUCTIONS AS ARE PRESCRIBED BY LAW

I (WE) DO FURTHER SWEAR (OR AFFIRM) THAT, FOR THE TAX YEAR 2025,  
I (WE) HAVE COMPLETED AND PUT INTO OPERATION A DISTRICT-WIDE  
ADJUSTMENTS OF REAL PROPERTY TAXABLE VALUATIONS AND SUCH TAXABLE  
VALUATIONS CONFORM TO THE PERCENTAGE LEVEL ESTABLISHED FOR SUCH  
YEAR FOR EXPRESSING THE TAXABLE VALUE OF REAL PROPERTY IN THE  
COUNTY.

SWORN AND SUBSCRIBED BEFORE ME

\_\_\_\_\_  
ASSESSOR(S)

CERTIFICATION BY COUNTY BOARD

THIS IS TO CERTIFY THAT THE FOREGOING IS A TRUE AND  
COMPLETE RECORD OF THE TAXES ASSESSED FOR THE YEAR 2025 IN THE  
TAXING DISTRICT OF HAWORTH, COUNTY OF  
BERGEN, NEW JERSEY, AND THAT \$ 872,700,700 IS THE  
NET VALUATION TAXABLE AND 1,288,040,603 IS THE NET VALUATION  
ON WHICH COUNTY TAXES AND REGIONAL OR CONSOLIDATED SCHOOL TAXES  
ARE APPORTIONED.

ATTEST: \_\_\_\_\_ PRESIDENT  
 \_\_\_\_\_ V. PRESIDENT  
 \_\_\_\_\_ COMMISSIONER  
 \_\_\_\_\_ COMMISSIONER  
 \_\_\_\_\_ COMMISSIONER  
 \_\_\_\_\_ COMMISSIONER  
 \_\_\_\_\_ COMMISSIONER  
 \_\_\_\_\_ COMMISSIONER

TAX ADMINISTRATOR  
COUNTY BOARD OF TAXATION

TAXING DISTRICT 26 HAWORTH		2025 TAX LIST DISTRICT SUMMARY				COUNTY 02 BERGEN	08/01/25
CLASSIFICATION	NO. OF PARCELS	LAND VALUE	IMPROVEMENT VALUE	TOTAL VALUE	BOOK VALUE OF TANG PERS PROP	EXEMPTION AMOUNT	NET TAXABLE VALUE
1 VACANT LAND	33	9,363,700	0	9,363,700		0	9,363,700
2 RESIDENTIAL	1,182	326,708,500	452,566,900	779,275,400		0	779,275,400
3A FARM (REGULAR)	0	0	0	0		0	0
3B FARM (QUALIFIED)	0	0	0	0		0	0
4A COMMERCIAL	41	31,960,300	52,101,300	84,061,600		0	84,061,600
4B INDUSTRIAL	0	0	0	0		0	0
4C APARTMENT	0	0	0	0		0	0
CLASS 4 TOTAL	41	31,960,300	52,101,300	84,061,600		0	84,061,600
RATABLE TOTAL	1,256	368,032,500	504,668,200	872,700,700		0	872,700,700
5A CLASS 1 RAILROAD	0	0	0	0		0	0
5B CLASS 2 RAILROAD	0	0	0	0		0	0
RAILROAD TOTAL	0	0	0	0		0	0
6A TELEPHONE	1				0		0
6B PETROL REFINRIES	0				0		0
6C MISCELLANEOUS	0				0		0
PUBLIC UTIL. TOTAL	1				0		0
15A PUBLIC SCHOOL	1	3,532,000	4,648,700	8,180,700		0	8,180,700
15B OTHER SCHOOL	0	0	0	0		0	0
15C PUBLIC PROPERTY	103	52,171,600	2,698,300	54,869,900		0	54,869,900
15D CHARITABLE	5	5,141,300	5,991,000	11,132,300		0	11,132,300
15E CEMETERY	0	0	0	0		0	0
15F MISCELLANEOUS	4	689,800	664,600	1,354,400		0	1,354,400
EXEMPT TOTAL	113	61,534,700	14,002,600	75,537,300		0	75,537,300
----- D E D U C T I O N S -----							
CLASSIFICATION	NO. OF DEDUCTS	DEDUCTION AMOUNT	----- E X E M P T I O N S -----				
CLASSIFICATION	NO. OF PARCELS	EXEMPTION AMOUNT	CLASSIFICATION	NO. OF PARCELS	EXEMPTION AMOUNT	----- E X E M P T I O N S -----	
CLASSIFICATION	NO. OF PARCELS	EXEMPTION AMOUNT	CLASSIFICATION	NO. OF PARCELS	EXEMPTION AMOUNT	CLASSIFICATION	NO. OF PARCELS
SENIOR CITIZEN	0	0	FIRE SUPPRESS	0	0	DWELL ABATE	0
DISABLED PERSON	0	0	POLLUTION CNTRL	0	0	DWELL EXEMP	0
SURVIVING SPOUSE	0	0	FALLOUT SHELTER	0	0	NEW DWEL/CONV ABAT	0
VETERAN	35	8,750	WATER/SEWAGE FAC	0	0	NEW DWEL/CONV EXMT	0
WIDOW OF VETERAN	9	2,250	HOME IMPROVEMENT	0	0	MUL DWELL EXEMP	0
			CLASS 4 ABATEMENT	0	0	MUL DWELL ABATE	0
			MULTI-FAMILY DWELL	0	0	COM/IND EXEMP	0
			UEZ ABATEMENT	0	0	RENEWABLE ENERGY	0

I ASSESSOR OF THE TAXING DISTRICT OF HAWORTH DO SWEAR (OR AFFIRM) THAT THE FOREGOING  
TAX LIST AND TAX DUPLICATE CONTAIN THE VALUATIONS OF ALL THE PROPERTY LIABLE TO TAXATION IN THE TAXING DISTRICT IN WHICH I AM TAX  
ASSESSOR, AND THAT SUCH PROPERTY HAS BEEN VALUED WITHOUT FAVOR OR PARTIALITY AT ITS TAXABLE VALUE AND I HAVE ALLOWED ONLY SUCH  
EXEMPTIONS AND DEDUCTIONS AS ARE PRESCRIBED BY LAW.

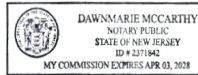
-----  
ASSESSOR

I DO FURTHER SWEAR (OR AFFIRM) THAT, FOR THE TAX YEAR 2025, I HAVE COMPLETED AND PUT INTO OPERATION A DISTRICT WIDE ADJUSTMENT OF  
REAL PROPERTY TAXABLE VALUATIONS AND SUCH TAXABLE VALUATIONS CONFORM TO THE PERCENTAGE LEVEL ESTABLISHED FOR SUCH YEAR FOR  
EXPRESSING THE TAXABLE VALUE OF REAL PROPERTY IN THE COUNTY.

-----  
ASSESSOR

SWORN AND SUBSCRIBED BEFORE ME







## 2025 TAX CALCULATION ACKNOWLEDGEMENT REPORT

TAXING DISTRICT 26 HAWORTH

COUNTY 02 BERGEN

BLOCK	LOT	QUALIFIC.	PROPERTY LOCATION	CLASS	NET VAL	TAX AMOUNTS			PRELIM.	
						TOT YEAR	1ST HALF	2ND HALF		
804	2		505 HERKIMER AVE	2	362000	11674.50	13306.42	1631.92-	5837.25	*OVERBILL*
1605	9		276 HARRISON ST	2	281800	9088.05	9705.79	617.74-	4544.03	*OVERBILL*

## 2025 TAX CALCULATION ACKNOWLEDGEMENT REPORT

TAXING DISTRICT 26 HAWORTH

COUNTY 02 BERGEN

	COUNT	NET VALUE	TOTAL TAXES (GENERAL)	TOTAL TAXES (SPECIAL)	DEDUCTION AMOUNT	NET AMOUNT OF TAXES	2025 TAXES (1ST HALF)	2025 TAXES (2ND HALF)	2026 TAXES (1ST HALF)
* RATABLES *	1,256	872,700,700	28,144,600.44	.00	11,000.00	28,133,600.44	13,506,046.50	14,627,553.94	14,066,803.06
* RAILROADS *	0	0	.00	.00	.00	.00	.00	.00	.00
* UTILITIES *	1	0	.00	.00	.00	.00	.00	.00	.00
* EXEMPTS *	113	75,537,300	.00	.00	.00	.00	.00	.00	.00

## TAX RATES FOR THE YEAR OF 2025

TAXING DISTRICT 26 HAWORTH COUNTY 02 BERGEN

DESCRIPTION OF TAX	SPECIAL TAX CODE	RATE PER \$100	FLAT TAX AMOUNT
COUNTY TAX		.330	
COUNTY OPEN SPACE		.015	
SCHOOL TAX		1.289	
REGIONAL SCHOOL TAX		.673	
LIBRARY TAX		.048	
LOCAL MUNICIPAL TAX		.870	
MUNICIPAL OPEN SPACE		.000	
		-----	
TOTAL PROPERTY TAX 2025		3.225	

## SPECIAL TAX DESCRIPTION.....

* STATE AID RATE	A01	.000
------------------	-----	------

\* STATE AID NOT PART OF GENERAL TAX RATE



TAX RATE EDIT AUDIT TRAIL									
CTY/ DIST	TAX YEAR	RATE SEQ	RATE DESCRIPTION	TAX RATE	FLAT AMOUNT	--SPECIAL TAX CODE	DATA-- RATE	FLAT	INHIBIT FLAGS
0226	2025	01	COUNTY TAX	00330	000000				
0226	2025	02	COUNTY OPEN SPACE	00015	000000				
0226	2025	03	SCHOOL TAX	01289	000000				
0226	2025	04	REGIONAL SCHOOL TAX	00673	000000				
0226	2025	05	LIBRARY TAX	00048	000000				
0226	2025	06	LOCAL MUNICIPAL TAX	00870	000000				
0226	2025	07	MUNICIPAL OPEN SPACE	00000	000000				
0226	2025	08	STATE AID RATE			A01	00000	000000	
				-----	-----		-----	-----	
0226	2025	00	TOTAL PROPERTY TAX 2025	3.225	.00		.000	.00	

\*\*\* TAX RATE ACCEPTED

TAXING DISTRICT NO. 26 HAWORTH

COUNTY NO. 02 BERGEN

PAGE NO	NET TAXABLE VALUE	TOTAL TAXES (GENERAL)	TOTAL TAXES (SPECIAL)	DEDUCTION AMOUNT	NET AMOUNT OF TAXES	2025 TAXES (1ST HALF)	2025 TAXES (2ND HALF)	2026 TAXES (1ST HALF)
0001	59,116,700	1,906,513.61	.00	.00	1,906,513.61	912,920.75	993,592.86	953,256.00
0002	26,535,300	855,763.46	.00	.00	855,763.46	410,235.75	445,527.71	427,878.00
0003	4,362,000	140,674.54	.00	250.00	140,424.54	69,329.06	71,095.48	70,212.00
0004	9,837,500	317,259.41	.00	250.00	317,009.41	151,962.78	165,046.63	158,504.00
0005	10,621,100	342,530.51	.00	250.00	342,280.51	163,952.24	178,328.27	171,142.00
0006	12,321,000	397,352.29	.00	.00	397,352.29	190,482.69	206,869.60	198,678.00
0007	8,411,800	271,280.58	.00	.00	271,280.58	130,046.45	141,234.13	135,644.00
0008	10,927,300	352,405.46	.00	.00	352,405.46	168,936.09	183,469.37	176,202.00
0009	10,911,100	351,883.00	.00	.00	351,883.00	168,685.63	183,197.37	175,942.00
0010	8,727,600	281,465.13	.00	250.00	281,215.13	134,803.72	146,411.41	140,608.00
0011	7,578,600	244,409.88	.00	.00	244,409.88	124,875.07	119,534.81	122,206.00
0012	9,548,000	307,923.03	.00	250.00	307,673.03	147,487.12	160,185.91	153,838.00
0013	8,210,500	264,788.65	.00	750.00	264,038.65	126,559.34	137,479.31	132,014.00
0014	10,805,900	348,490.29	.00	250.00	348,240.29	166,934.23	181,306.06	174,120.00
0015	11,092,600	357,736.37	.00	.00	357,736.37	171,491.62	186,244.75	178,868.00
0016	9,247,800	298,241.57	.00	.00	298,241.57	142,971.01	155,270.56	149,120.00
0017	10,704,900	345,233.05	.00	500.00	344,733.05	165,247.79	179,485.26	172,370.00
0018	9,358,600	301,814.88	.00	.00	301,814.88	144,683.98	157,130.90	150,908.00
0019	10,285,900	331,720.30	.00	.00	331,720.30	159,020.05	172,700.25	165,858.00
0020	12,912,600	416,431.37	.00	.00	416,431.37	199,628.82	216,802.55	208,218.00
0021	8,674,800	279,762.33	.00	.00	279,762.33	134,066.06	145,696.27	139,880.00
0022	10,051,100	324,148.00	.00	.00	324,148.00	155,390.03	168,757.97	162,074.00
0023	9,063,300	292,291.46	.00	.00	292,291.46	140,118.64	152,172.82	146,148.00
0024	11,401,100	367,685.53	.00	.00	367,685.53	176,261.03	191,424.50	183,846.00
0025	10,396,700	335,293.61	.00	500.00	334,793.61	158,875.17	175,918.44	167,402.00
0026	11,520,100	371,523.25	.00	.00	371,523.25	178,295.57	193,227.68	185,764.00
0027	13,327,900	429,824.81	.00	250.00	429,574.81	207,679.07	221,895.74	214,790.00
0028	8,095,500	261,079.94	.00	250.00	260,829.94	125,031.46	135,798.48	130,418.00
0029	8,641,500	278,688.42	.00	.00	278,688.42	133,597.61	145,090.81	139,344.00
0030	10,346,100	333,661.76	.00	250.00	333,411.76	158,483.82	174,927.94	166,706.00
0031	9,090,500	293,168.66	.00	.00	293,168.66	142,007.84	151,160.82	146,584.00
0032	9,177,900	295,987.29	.00	.00	295,987.29	141,890.35	154,096.94	148,000.00
0033	9,505,100	306,539.50	.00	.00	306,539.50	143,012.72	163,526.78	153,272.00
0034	7,905,500	254,952.38	.00	.00	254,952.38	122,219.04	132,733.34	127,476.00
0035	8,984,900	289,763.04	.00	.00	289,763.04	138,906.57	150,856.47	144,880.00
0036	6,154,100	198,469.75	.00	.00	198,469.75	95,142.40	103,327.35	99,234.00
0037	2,848,600	91,867.37	.00	.00	91,867.37	44,039.36	47,828.01	45,934.00
0038	8,265,200	266,552.72	.00	.00	266,552.72	130,519.53	136,033.19	133,278.00
0039	7,341,700	236,769.87	.00	.00	236,769.87	113,502.72	123,267.15	118,386.00
0040	7,868,800	253,768.82	.00	.00	253,768.82	121,651.68	132,117.14	126,884.00
0041	7,146,100	230,461.74	.00	.00	230,461.74	110,478.74	119,983.00	115,228.00
0042	6,030,400	194,480.43	.00	.00	194,480.43	93,230.02	101,250.41	97,240.00
0043	4,054,700	130,764.08	.00	.00	130,764.08	62,685.66	68,078.42	65,382.00
0044	6,267,100	202,114.00	.00	.00	202,114.00	96,889.39	105,224.61	101,056.00
0045	7,972,400	257,109.94	.00	.00	257,109.94	121,950.05	135,159.89	128,556.00
0046	5,722,400	184,547.42	.00	.00	184,547.42	88,468.32	96,079.10	92,274.00
0047	6,473,700	208,776.85	.00	250.00	208,526.85	99,958.44	108,568.41	104,260.00
0048	8,633,500	278,430.41	.00	.00	278,430.41	134,015.05	144,415.36	139,214.00
0049	6,605,400	213,024.18	.00	.00	213,024.18	102,119.51	110,904.67	106,508.00
0050	4,644,400	149,781.93	.00	500.00	149,281.93	71,552.44	77,729.49	74,640.00
0051	9,841,800	317,398.08	.00	.00	317,398.08	152,154.24	165,243.84	158,704.00
0052	9,458,900	305,049.55	.00	250.00	304,799.55	146,109.63	158,689.92	152,400.00
0053	6,741,500	217,413.41	.00	.00	217,413.41	103,793.82	113,619.59	108,706.00
0054	8,258,500	266,336.66	.00	.00	266,336.66	127,676.45	138,660.21	133,166.00
0055	6,472,400	208,734.92	.00	.00	208,734.92	100,063.34	108,671.58	104,368.00
0056	5,006,000	161,443.53	.00	250.00	161,193.53	77,267.77	83,925.76	80,598.00
0057	5,241,300	169,031.96	.00	500.00	168,531.96	80,780.52	87,751.44	84,264.00
0058	6,683,900	215,555.80	.00	.00	215,555.80	103,333.12	112,222.68	107,778.00
0059	9,333,300	300,998.95	.00	.00	300,998.95	144,292.85	156,706.10	150,498.00
0060	8,726,100	281,416.76	.00	250.00	281,166.76	134,655.54	146,511.22	140,582.00
0061	8,278,300	266,975.21	.00	250.00	266,725.21	127,857.55	138,867.66	133,366.00
0062	9,335,800	301,079.58	.00	.00	301,079.58	144,331.48	156,748.10	150,542.00
0063	6,317,900	203,752.31	.00	.00	203,752.31	97,674.76	106,077.55	101,878.00
0064	9,006,900	290,472.55	.00	.00	290,472.55	139,246.70	151,225.85	145,236.00
0065	6,934,900	223,650.55	.00	.00	223,650.55	107,213.59	116,436.96	111,824.00

TAXING DISTRICT NO. 26 HAWORTH

COUNTY NO. 02 BERGEN

	PAGE NO	NET TAXABLE VALUE	TOTAL TAXES (GENERAL)	TOTAL TAXES (SPECIAL)	DEDUCTION AMOUNT	NET AMOUNT OF TAXES	2025 TAXES (1ST HALF)	2025 TAXES (2ND HALF)	2026 TAXES (1ST HALF)
	0066	6,700,200	216,081.50	.00	250.00	215,831.50	103,460.10	112,371.40	107,914.00
	0067	7,701,700	248,379.85	.00	250.00	248,129.85	118,943.31	129,186.54	124,064.00
	0068	6,769,700	218,322.84	.00	250.00	218,072.84	104,534.58	113,538.26	109,036.00
	0069	9,219,200	297,319.22	.00	250.00	297,069.22	142,403.87	154,665.35	148,538.00
	0070	7,975,300	257,203.46	.00	.00	257,203.46	127,506.38	129,697.08	128,604.00
	0071	7,882,500	254,210.67	.00	.00	254,210.67	121,863.49	132,347.18	127,106.00
	0072	7,461,700	240,639.87	.00	250.00	240,389.87	116,199.15	124,190.72	120,190.00
	0073	9,387,800	302,756.57	.00	.00	302,756.57	145,135.41	157,621.16	151,382.00
	0074	8,690,300	280,262.20	.00	.00	280,262.20	134,352.06	145,910.14	140,136.00
	0075	7,212,400	232,599.93	.00	.00	232,599.93	111,503.72	121,096.21	116,298.00
	0076	10,232,500	329,998.16	.00	250.00	329,748.16	158,069.48	171,678.68	164,874.00
	0077	8,049,400	259,593.18	.00	250.00	259,343.18	129,667.90	129,675.28	129,674.00
	0078	11,947,500	385,306.92	.00	250.00	385,056.92	184,583.37	200,473.55	192,530.00
	0079	7,865,100	253,649.50	.00	250.00	253,399.50	121,469.49	131,930.01	126,696.00
	0080	7,967,300	256,945.45	.00	.00	256,945.45	123,174.46	133,770.99	128,474.00
	0081	8,565,800	276,247.07	.00	.00	276,247.07	132,427.30	143,819.77	138,124.00
	0082	9,960,900	321,239.06	.00	.00	321,239.06	152,783.47	168,455.59	160,618.00
	0083	8,532,100	275,160.25	.00	.00	275,160.25	131,906.28	143,253.97	137,578.00
	0084	7,994,900	257,835.56	.00	.00	257,835.56	123,601.16	134,234.40	128,918.00
	0085	5,877,700	189,555.85	.00	.00	189,555.85	90,869.27	98,686.58	94,778.00
	0086	7,448,900	240,227.06	.00	250.00	239,977.06	115,035.02	124,942.04	119,986.00
	0087	8,645,600	278,820.64	.00	250.00	278,570.64	133,536.00	145,034.64	139,286.00
	0088	7,957,000	256,613.28	.00	.00	256,613.28	123,015.26	133,598.02	128,308.00
	0089	4,912,900	158,441.05	.00	.00	158,441.05	75,953.45	82,487.60	79,220.00
	0090	6,001,600	193,551.63	.00	250.00	193,301.63	92,659.77	100,641.86	96,652.00
	0091	6,099,400	196,705.68	.00	250.00	196,455.68	93,998.60	102,457.08	98,232.00
	0092	7,335,500	236,569.91	.00	500.00	236,069.91	113,156.85	122,913.06	118,038.00
	0093	8,172,000	263,547.03	.00	250.00	263,297.03	126,214.14	137,082.89	131,648.00
	0094	7,706,800	248,544.32	.00	.00	248,544.32	119,147.15	129,397.17	124,274.00
	0095	4,422,400	142,622.42	.00	.00	142,622.42	68,370.32	74,252.10	71,314.00
	0096	4,863,200	156,838.21	.00	250.00	156,588.21	75,060.08	81,528.13	78,296.00
	0097	9,030,900	291,246.56	.00	500.00	290,746.56	143,333.23	147,413.33	145,374.00
	0098	4,745,700	153,048.85	.00	.00	153,048.85	73,368.54	79,680.31	76,524.00
<hr/>									
**DIST TOTAL		872,700,700	28,144,600.44	.00	11,000.00	28,133,600.44	13,506,046.50	14,627,553.94	14,066,838.00
<hr/>									
<hr/>									
<hr/>									
<hr/>									
<hr/>									
<hr/>									
<hr/>									
<hr/>									
<hr/>									
<hr/>									
<hr/>									
<hr/>									
<hr/>									
<hr/>									
<hr/>									
<hr/>									
<hr/>									
<hr/>									
<hr/>									
<hr/>									
<hr/>									
<hr/>									
<hr/>									
<hr/>									
<hr/>									
<hr/>									
<hr/>									
<hr/>									
<hr/>									
<hr/>									
<hr/>									
<hr/>									
<hr/>									
<hr/>									
<hr/>									
<hr/>									
<hr/>									
<hr/>									
<hr/>									
<hr/>									
<hr/>									
<hr/>									
<hr/>									
<hr/>									
<hr/>									
<hr/>									
<hr/>									
<hr/>									
<hr/>									
<hr/>									
<hr/>									
<hr/>									
<hr/>									
<hr/>									
<hr/>									
<hr/>									
<hr/>									
<hr/>									
<hr/>									
<hr/>									
<hr/>									
<hr/>									
<hr/>									
<hr/>									
<hr/>									
<hr/>									
<hr/>									
<hr/>									
<hr/>									
<hr/>									
<hr/>									
<hr/>									
<hr/>									
<hr/>									
<hr/>									
<hr/>									
<hr/>									
<hr/>									
<hr/>									
<hr/>									
<hr/>									
<hr/>									
<hr/>									
<hr/>									
<hr/>									
<hr/>									
<hr/>									
<hr/>									
<hr/>									
<hr/>									
<hr/>									
<hr/>									
<hr/>									
<hr/>									
<hr/>									
<hr/>									
<hr/>									
<hr/>									
<hr/>									
<hr/>									
<hr/>									
<hr/>									
<hr/>									
<hr/>									
<hr/>									
<hr/>									
<hr/>									
<hr/>									
<hr/>									
<hr/>									
<hr/>									
<hr/>									
<hr/>									
<hr/>									
<hr/>									
<hr/>									
<hr/>									
<hr/>									
<hr/>									
<hr/>									
<hr/>									
<hr/>									
<hr/>									
<hr/>									
<hr/>									
<hr/>									
<hr/>									
<hr/>									
<hr/>									
<hr/>									
<hr/>									
<hr/>									
<hr/>									
<hr/>									
<hr/>									
<hr/>									
<hr/>									
<hr/>									
<hr/>									
<hr/>									
<hr/>									
<hr/>									
<hr/>									
<hr/>									
<hr/>									
<hr/>									
<hr/>									
<hr/>									
<hr/>									
<hr/>									
<hr/>									
<hr/>									
<hr/>									
<hr/>									
<hr/>									
<hr/>									
<hr/>									
<hr/>									
<hr/>									
<hr/>									
<hr/>									
<hr/>									
<hr/>									
<hr/>									
<hr/>									
<hr/>									
<hr/>									
<hr/>									
<hr/>									
<hr/>									
<hr/>									
<hr/>									
<hr/>									
<hr/>									
<hr/>									
<hr/>									
<hr/>									
<hr/>									
<hr/>									
<hr/>									
<hr/>									
<hr/>									
<hr/>									
<hr/>									
<hr/>									
<hr/>									
<hr/>									
<hr/>									
<hr/>									
<hr/>									

COUNTY NO. 02 BERGEN

PAGE NO	NET TAXABLE VALUE	TOTAL TAXES (GENERAL)	TOTAL TAXES (SPECIAL)	DEDUCTION AMOUNT	NET AMOUNT OF TAXES	2025 TAXES (1ST HALF)	2025 TAXES (2ND HALF)	2026 TAXES (1ST HALF)
0001		.00	.00	.00	.00	.00	.00	.00
**DIST TOTAL		.00	.00	.00	.00	.00	.00	.00

TAXING DISTRICT NO. 26 HAWORTH

COUNTY NO. 02 BERGEN

NAME OF OWNER ADDITIONAL OWNERS	PAGE NO.	BLOCK NO.	LOT NO.	LOT QUALIF.	ACCOUNT NO.	DEED BOOK	DEED PAGE	CLASS	PROPERTY LOCATION
A & E LEGACY LLC	0045	1307	3			04946	01975	4A	160 TERRACE ST
ABBATE, LIDIA	0046	1308	7			09613	00402	4A	153-155-157 TERRACE ST.
ABRAMS, LOUIS M & BARBARA	0013	805	10			08320	00512	2	481 CONTANT AVE
ABUHSIRA, LIRON & YITZHAK	0085	1703	9			05114	00842	2	146 GARFIELD ST
ADAMS, MARTIN & JODY	0067	1504	12			08127	00189	2	370 HARRISON STREET
ADELE, PALISADES PRPTY MANAGEMENT LP	0056	1406	43			04474	01549	2	23 SUMMIT PL
ADLER, JONATHAN & STACY	0078	1606	4			02355	01395	2	275 HARRISON ST
ADLER, NOAH H & BARI	0076	1604	5			01455	00816	2	233 WHITMAN ST
ADLER, SAM	0026	1006	1			03503	01694	2	107 MAPLE ST
AGOSTO, BRYAN & RUTH	0047	1310	7			02640	00177	2	162 VALLEY RD
AHMED, NAZEER & SAVITA	0070	1510	5			08711	00368	2	315 WHITMAN ST
AKDEMIR, YUSUF ETAL	0032	1100	6			05323	01551	2	430 ANSTATT WAY
AKMAN, CIGDEM INAN	0028	1008	16			04445	01979	2	454 JEFFERSON AVE
ALBALAH, AMY S	0012	805	4			08738	00127	2	470 HERKIMER AVE
ALBARELLA, JOSEPH J. & JACQUELINE D	0003	600	14					2	553 HAWORTH AVE
ALBRECHT, SETA	0004	600	18			09532	00039	2	582 HAWORTH AVENUE
ALBURN, GLENN & LIA	0011	804	1			08104	00061	2	509 HERKIMER AVE
ALEX, CHRISTOPHER MAX ETAL	0080	1609	6			02431	00205	2	210 HARRISON ST
ALEX, JOHN A & KIM, JACQUELINE J	0069	1509	1			02253	02224	2	299 PLEASANT STREET
ALEX, JOHN D & VIRGINIA T	0096	1807	4			02060	01020	2	74 HARRISON ST
ALEX, JOHN & VIRGINIA	0093	1803	11			06757	00701	2	76 PLEASANT ST
ALEX, JOHN D. & VIRGINIA T.	0093	1803	10					2	86 PLEASANT ST
ALI, MOUTAZ	0026	1005	5			04512	01473	2	140 MAPLE ST
ALISIO, LOUIS & JOAN	0057	1406	66			08193	00854	2	41 HILL ST
ALKOBI, NISSIM & LEE, NA	0019	907	4			03543	00463	2	204 BROOK ST
ALLEY, JAROD & SCHMITT, KRISTINE	0010	801	7			03670	01929	2	392 MAPLE ST
ALLEY, MATTHEW A & ALLISON B	0076	1604	12			04283	01912	2	204 GARFIELD ST
ALLIED II LLC	0044	1305	1			00010	00379	4A	329 HAWORTH AVE
ALSTON, NICHOLE L	0029	1009	4			02209	02207	2	393 JEFFERSON AVE
ALTER, EZRA & IRYNA	0007	704	2			04720	01829	2	598 SUNSET AVE
ALVAREZ, DAMARYS	0060	1409	9			05322	01441	2	75 OWATONNA ST
AMATO, MICHAEL & REBECCA	0081	1700	3			04770	00998	2	139 SCHRAALENBURGH R
ANAGNOS, GEORGE & MELANIE	0003	600	11.01			08872	00464	2	556 HARLAND AVE
ANDERSON, ANDREW R. & ANN M.	0086	1704	4					2	139 GARFIELD ST
ANDERSON, BRIAN & DEBRA	0082	1700	18					2	155 HARDENBURGH AVE
ANDO, WATARU & SUYAMA, EIKO	0047	1310	8			08663	00203	2	156 VALLEY RD
ANDREOPOULOS STEPHEN & LIZA	0014	809	4			04344	00654	2	444 CONTANT AVE
ANDRESINI, JOSEPH & MARY	0047	1310	9					2	152 VALLEY RD
ANTHON, GREGORY (ETAL)	0074	1600	27			01478	02013	2	197 SCHRAALENBURGH
ANTINORI, CHARLES & DERTOUZOS, SARA	0047	1310	2			03063	01464	2	147 OWATONNA ST
ARCIDIACONO, SALVATORE	0049	1312	9			01729	02201	2	148 SCHRAALENBURGH
AREFIEV, SERGEY & TRACY	0062	1500	21.01			04053	01645	2	342 WHITMAN ST
ARMENDI, ERNESTO & MARIA V	0095	1805	3			08951	00036	2	83 WHITMAN STREET
ASHKANASE, JEFFREY & ROBIN	0097	1808	5			09163	00252	2	84 FRANKLIN ST
ASHLEY LANE PROPERTIES LLC	0097	1808	4			02175	02090	2	69 HARRISON STREET
ASIMOLOWO, OLABISI	0064	1501	10			01979	00584	2	400 FRANKLIN ST
ASPHOLM, KIMBERLY	0087	1705	8			08854	00451	2	52 MADISON AVE
ASSELBERGS, ROBERT & ALDITH	0024	1002	4			05125	00251	2	460 ST NICHOLAS AVE
ATTALI, STEVE J	0052	1403	35			04729	00981	2	317 MASSACHUSETTS AVE.
AU, LINH	0093	1803	12			08556	00500	2	66 PLEASANT ST
AUH, HYUN SUK & HYESOOK	0038	1201	18			02602	01668	2	298 VALLEY RD.
AVISSAR, MICHAEL & TSAI, JOYCE	0086	1704	12			03608	00468	2	148 GRANT STREET
AVIV, MAAYAN & OFER	0083	1701	4			04166	01364	2	147 BEACON ST
AYANIAN (ETAL), BRUNO	0080	1610	3			08241	00808	2	201 HARRISON ST
AZMI, ASHRAF & FATIMA M	0054	1406	15			08888	00089	2	89 VALLEY RD
BACH, YAERIN E	0054	1406	18			04664	00955	2	114 HENDRICKSON ST
BACHRACH, NINA	0022	914	7			04997	00676	2	156 MYRTLE ST
BADER, MATT & SAM	0011	804	2			05338	01662	2	505 HERKIMER AVE
BAEK, HEELEE KO- & SANG HYUN	0044	1304	4			03833	01410	2	232 SCHRAALENBURGH
BAER, NOAH B & YULIYA B	0016	902	5			04839	01132	2	263 MYRTLE ST
BAIN, MICHAEL K. & WENDY G.	0065	1502	3			08282	00245	2	355 PINE LANE
BAJROVIC, ALIN & ARNELA	0082	1700	7			04420	01763	2	171 SCHRAALENBURGH RD
BALON, ELIZABETH & LULO, JERITH	0035	1100	12		C004D	05000	00017	2	110 MASON CT - UNIT 4D
BANNON, MICHAEL & KOJANIS, ELLYN	0018	906	1			05536	01885	2	217 MAPLE ST
BAQUIRAN, LESTRINO	0044	1306	1			08689	00924	2	267 HAWORTH AVE
BARBA, BRET & KIMBERLY	0030	1014	4			03919	01054	2	420 SUNSET AVE
BARBA, MARY & LOUIS G	0086	1704	9			02506	01841	2	78 MADISON AVE
BARILE, GAETANO R TRSTE	0061	1500	10			04906	01402	2	415 PINE LANE

## TAXING DISTRICT NO. 26 HAWORTH

## COUNTY NO. 02 BERGEN

NAME OF OWNER ADDITIONAL OWNERS	PAGE NO.	BLOCK NO.	LOT NO.	LOT QUALIF.	ACCOUNT NO.	DEED BOOK	DEED PAGE	CLASS	PROPERTY LOCATION
BARTLETT, CHRISTOPHER LEE ETAL	0024	916	9			04769	01838	2	373 ST NICHOLAS AVE
BARTOLI, CATERINA & JOHN JOHNSON	0048	1312	1			05455	01164	2	127 HENDRICKSON ST
BARTON, CHARLES M & JANET FAIRBANKS	0071	1513	6					2	28 PROSPECT AVE
BAYUELO, CARLOS & MARTHA	0057	1406	64			09059	00434	2	35 HILL ST
BEARDSLEY, SCOTT LEE & ASHLEIGH	0093	1803	2			01736	01477	2	25 BEACON ST.
BECKER, ALON ZEEV & HANITA	0017	903	1			05510	01966	2	253 MAPLE ST
BECKETT (ETAL), WILLIAM C	0026	1005	6			09327	00097	2	130 MAPLE ST
BEDNAREK, KARL & ROBICHEK, SUSAN	0025	1003	6			08519	00669	2	520 BEECH ST
BEIRNE, LAURENCE & CATHERINE ETAL	0075	1600	39			04223	00151	2	205 PINE ST
BEN-SHAOUL 2019 FAMILY TRUST	0077	1605	9			05436	01621	2	276 HARRISON ST
BEN-YEHUDA, ADIR & MOR	0007	703	5			04921	00389	2	40 ST ALBANS PL
BENNETT DEPRIEST, JACQUELINE A TRST	0090	1801	3			05306	00734	2	37 PINE ST
BERARDI, CAMILLE	0007	703	8			09562	00379	2	621 SYLVAN PL W
BERGEN COUNTY UTILITIES AUTHORITY	0001	300	2					15F	SUNSET AVE
BERGEN COUNTY UTILITIES AUTHORITY	0010	800	2					15C	LAKE SHORE DRIVE
BERGER, MOR & BENLULU, OFER	0033	1100	11.01			02879	00529	1	291 LAKE SHORE DR
BERGER, MOR & BENLULU, OFER	0033	1100	11.02			02879	00529	2	287 LAKE SHORE DR
BERGSTEIN, ALICIA M	0082	1700	19			03100	01385	2	169 HARDENBURGH AVE
BERKELBACH, QUENTIN W ETAL	0021	911	4			02600	00336	2	153 HAWORTH DR
BERTIN, CALISTO J & MACAYA, LISA	0001	301	3			08122	00360	2	46 SUNSET COURT
BESEN, HERBERT & JULIA	0070	1510	10					2	76 PROSPECT AVE
BEVILACQUA, NICHOLAS & KARIN	0010	801	9			01224	01175	2	376 MAPLE ST
BHANDARI, VAIBHAV & HIROTA, MAMI	0042	1204	5			04596	00986	2	222 VALLEY CT
BHOJ, NICOLE	0036	1100	12	C005G		05482	00868	2	110 MASON CT - UNIT 5G
BIANCO, JON S & EMILIJA S	0053	1406	9			05362	00622	2	41 VALLEY RD
BIASI, FRANK & SUSAN	0026	1005	2			04512	01102	2	121 MYRTLE ST
BIESEL, DAVID B. & DIANE J.	0072	1600	1					2	315 SCHRAALENBURGH
BIGGS, NIGEL NICHOLAS ETAL	0028	1009	2			02889	00676	2	406 IVY AV
BIJLANI, CHANDER & MEENA	0090	1800	15					2	72 PINE ST
BIONDI, MARGARET	0021	911	7			05050	00203	2	520 HAWORTH AVE
BLESSING, ANN	0023	916	1			02436	00625	2	155 MAPLE ST
BLITZER, DANIEL & GEORGINA E.	0013	808	4			07884	00959	2	478 CONTANT AV
BOARD OF EDUCATION	0043	1304	1					15A	205 VALLEY ROAD
BONEV, JORDAN & VASSILEVA, DIANA	0077	1605	5			08193	00765	2	287 GARFIELD ST
BONILLA, MARIA ISABEL	0092	1802	5			03447	00092	2	65 CHESTNUT ST
BOOKSTAVER (ETALS/TRSTES), MIRIAM	0076	1604	7			08602	00586	2	255 WHITMAN ST.
BOREK, SAMUEL & ILISHA	0010	802	2			00821	01135	2	387 WHEELER PL
BORGHI, PAUL & BONNIE	0024	916	10			08607	00857	2	381 ST NICHOLAS AVE
BORO OF HAWORTH	0001	301	8					15C	SUNSET AVE
BORO OF HAWORTH	0002	400	1.02			08303	00196	15C	LAKE SHORE DRIVE
BORO OF HAWORTH	0002	501	1					15C	HAWORTH DR
BORO OF HAWORTH	0003	503	1					15C	BROOK ST
BORO OF HAWORTH	0009	709	1					15C	HAWORTH DRIVE
BORO OF HAWORTH	0009	800	1					15C	LAKE SHORE DR
BORO OF HAWORTH	0010	801	4					15C	LAKE SHORE DR
BORO OF HAWORTH	0011	802	9.01					15C	LAKE SHORE DR
BORO OF HAWORTH	0011	802	9.02					15C	LAKE SHORE DR
BORO OF HAWORTH	0011	803	1					15C	BALDWIN AVE
BORO OF HAWORTH	0013	807	1					15C	CONTANT AVE
BORO OF HAWORTH	0013	808	1					15C	BROOK ST
BORO OF HAWORTH	0016	900	1					15C	ORCHARD AVE
BORO OF HAWORTH	0016	901	1					15C	MYRTLE ST
BORO OF HAWORTH	0018	904	1					15C	HAWORTH DR
BORO OF HAWORTH	0018	905	1					15C	MYRTLE ST
BORO OF HAWORTH	0019	907	3					15C	HARLAND AVENUE
BORO OF HAWORTH	0019	907	7					15C	HAWORTH AVE
BORO OF HAWORTH	0022	912	1					15C	HAWORTH AVE
BORO OF HAWORTH	0025	1003	7					15C	BEECH ST
BORO OF HAWORTH	0027	1007	1					15C	PARK ST
BORO OF HAWORTH	0032	1016	9					15C	UNKNOWN
BORO OF HAWORTH	0032	1017	1					15C	PARK ST - STRIP
BORO OF HAWORTH	0036	1200	5.01					15C	LAKE SHORE DR
BORO OF HAWORTH	0036	1200	6					15C	LAKE SHORE DR
BORO OF HAWORTH	0036	1200	8.01					15C	LAKE SHORE DR
BORO OF HAWORTH	0037	1200	8.02					15C	LAKE SHORE DR
BORO OF HAWORTH	0037	1200	9					15C	NEAR LAKE SHORE DR
BORO OF HAWORTH	0037	1200	10					15C	PARK ST
BORO OF HAWORTH	0037	1200	11					15C	PARK STREET

TAXING DISTRICT NO. 26 HAWORTH

COUNTY NO. 02 BERGEN

NAME OF OWNER ADDITIONAL OWNERS	PAGE NO.	BLOCK NO.	LOT NO.	LOT QUALIF.	ACCOUNT NO.	-----DEED----- BOOK PAGE	-----PROPERTY----- CLASS LOCATION
BORO OF HAWORTH	0037	1200	12				15C PARK ST
BORO OF HAWORTH	0037	1201	1				15C VALLEY RD
BORO OF HAWORTH	0037	1201	6				15C VALLEY RD
BORO OF HAWORTH	0037	1201	7				15C VALLEY ROAD
BORO OF HAWORTH	0039	1201	23				15C LAKE SHORE DR
BORO OF HAWORTH	0041	1203	29				15C VALLEY CT
BORO OF HAWORTH	0042	1300	1				15C PARK ST
BORO OF HAWORTH	0042	1301	1				15C HAWORTH AVE
BORO OF HAWORTH	0042	1301	2				15C HAWORTH AVE
BORO OF HAWORTH	0043	1302	1				15C HAWORTH AVE
BORO OF HAWORTH	0043	1302	2				15C OWATONNA ST
BORO OF HAWORTH	0043	1302	3				15C STEVENS ST
BORO OF HAWORTH	0043	1302	4				15C OWATONNA ST
BORO OF HAWORTH	0043	1303	1				15C OWATONNA ST
BORO OF HAWORTH	0044	1305	2				15C HAWORTH AVE
BORO OF HAWORTH	0045	1306	5				15C VALLEY RD
BORO OF HAWORTH	0045	1307	1				15C TERRACE ST
BORO OF HAWORTH	0046	1308	6				15C STEVENS PL
BORO OF HAWORTH	0046	1309	1				15C HAWORTH AVE
BORO OF HAWORTH	0046	1309	1.01	BLDG			15C STEVENS PLACE
BORO OF HAWORTH	0048	1311	6				15C VALLEY RD
BORO OF HAWORTH	0049	1401	2				15C HOUSTON PLACE
BORO OF HAWORTH	0049	1402	6				15C ST NICHOLAS AVE
BORO OF HAWORTH	0050	1403	12				15C HILLCREST AVE
BORO OF HAWORTH	0050	1403	13				15C SENECA TRACE
BORO OF HAWORTH	0050	1403	14				15C TERRACE ST
BORO OF HAWORTH	0050	1403	15				15C TERRACE ST
BORO OF HAWORTH	0051	1403	18				15C OWATONNA ST
BORO OF HAWORTH	0055	1406	27				15C HENDRICKSON ST
BORO OF HAWORTH	0055	1406	31				15C SUMMIT PLACE
BORO OF HAWORTH	0055	1406	39				15C SCHRAALENBURGH RD
BORO OF HAWORTH	0062	1500	14				15C MORRIS AV
BORO OF HAWORTH	0063	1500	25				15C PINE LANE
BORO OF HAWORTH	0063	1500	29				15C MORRIS AV
BORO OF HAWORTH	0065	1501	19				15C HARRISON ST
BORO OF HAWORTH	0065	1502	8				15C PROSPECT AVE
BORO OF HAWORTH	0066	1503	1				15C PROSPECT AVE
BORO OF HAWORTH	0068	1507	1				15C PROSPECT AVE
BORO OF HAWORTH	0071	1512	1				15C HARRISON ST
BORO OF HAWORTH	0073	1600	11				15C DELAWARE AVE
BORO OF HAWORTH	0073	1600	17				15C WHITMAN ST
BORO OF HAWORTH	0074	1600	29				15C MADISON AVE
BORO OF HAWORTH	0075	1600	35				15C DELAWARE AVE
BORO OF HAWORTH	0075	1600	38				15C CHESTNUT ST
BORO OF HAWORTH	0075	1601	1				15C MADISON AVE
BORO OF HAWORTH	0075	1602	1				15C MADISON AVE
BORO OF HAWORTH	0075	1602	2				15C PLEASANT ST
BORO OF HAWORTH	0076	1603	1				15C WHITMAN ST
BORO OF HAWORTH	0077	1604	15				15C MADISON AVE
BORO OF HAWORTH	0079	1608	1				15C MADISON AVE
BORO OF HAWORTH	0080	1610	6				15C FRANKLIN ST
BORO OF HAWORTH	0080	1610	7				15C FRANKLIN STREET
BORO OF HAWORTH	0081	1611	1				15C FRANKLIN ST
BORO OF HAWORTH	0083	1701	5				15C BEACON ST
BORO OF HAWORTH	0084	1702	13				15C WHITMAN STREET
BORO OF HAWORTH	0085	1703	2				15C WHITMAN STREET
BORO OF HAWORTH	0085	1703	3				15C WHITMAN ST
BORO OF HAWORTH	0085	1703	12				15C GARFIELD ST
BORO OF HAWORTH	0085	1704	1				15C 71 HARDENBURGH AVE.
BORO OF HAWORTH	0088	1706	16				15C FRANKLIN ST
BORO OF HAWORTH	0089	1800	1				15C MASSACHUSETTS AVE
BORO OF HAWORTH	0089	1800	4				15C PINE ST
BORO OF HAWORTH	0094	1804	2				15C PLEASANT ST
BORO OF HAWORTH	0094	1804	5				15C PLEASANT ST
BORO OF HAWORTH	0095	1805	2				15C WHITMAN ST
BORO OF HAWORTH	0095	1805	6				15C GARFIELD ST
BORO OF HAWORTH	0096	1806	3				15C GRANT ST.
BORO OF HAWORTH	0096	1806	5				15C GARFIELD ST



TAXING DISTRICT NO. 26 HAWORTH

COUNTY NO. 02 BERGEN

NAME OF OWNER ADDITIONAL OWNERS	PAGE NO.	BLOCK NO.	LOT NO.	LOT QUALIF.	ACCOUNT NO.	DEED BOOK PAGE	CLASS	PROPERTY LOCATION
BORO OF HAWORTH	0096	1806	7					15C GARFIELD ST
BORO OF HAWORTH	0096	1806	10					15C GRANT ST
BORO OF HAWORTH	0098	1809	4					15C FRANKLIN ST
BORO OF HAWORTH C/O HAW PLAT TENNIS	0037	1200	8.03					4A LAKE SHORE DRIVE
BORTOLUSSI, JOHN & MARY	0086	1704	6					2 155 GARFIELD ST
BOURNOUTIAN, ANI ATAMIAN	0085	1703	13					2 116 GARFIELD ST
BOYER, DANIEL R. & NORA	0070	1510	8			07635 00151		2 341 WHITMAN ST
BRACH, PETER R. & LANA F.	0018	906	8					2 240 PARK ST
BRAUN, SUSAN	0095	1804	17			03614 01282	2	46 WHITMAN ST
BRENNAN, CAMERON W	0054	1406	25			05260 00779	2	126 SCHRAALENBURGH
BRENNAN, NICOLE	0015	810	5			05480 01002	2	309 MAPLE ST
BRICE, MICHAEL R. & JUDITH A.	0015	809	11			07628 00965	2	425 ELM STREET
BRICKMAN, LARRY & STACEY	0080	1610	5			08761 00931	2	36 JACKSON AVE
BROSKOWSKI, PIOTR M	0059	1409	3			08911 00262	2	23 OWATONNA ST
BRUNO, RENATO R & UEDA, MIO	0067	1504	10			04761 01674	2	65 ADAMS AVE.
BUCHWALD (ETAL), DANIEL	0056	1406	45			08235 00975	2	41 SUMMIT PL
BUCHWALD, RICHARD & SHARI	0057	1407	1			08429 00167	2	17 HOUSTON PL
BUCKLEY, JOHN P. & JACQUELINE	0022	914	1			07968 00298	2	155 BROOK ST.
BUCKLEY, WILLIAM P & MARIA T	0022	913	4			08815 00453	2	156 BROOK ST
BUCKNER, JOSHUA T & JOSEPHINE	0043	1303	4			01975 00709	1	VALLEY RD.
BUCKNER, JOSHUA T & JOSEPHINE	0043	1303	5			01975 00709	2	232 VALLEY RD
BUNIN, KEVIN & NANCY	0014	808	6			06746 00949	2	316 MYRTLE ST
BUNIN, MAXWELL HARRIS ETAL	0050	1403	3			04214 01936	2	340 CHRISTIE AVE
BUQUICCHIO, GERARD & BARBARA	0013	806	3			06737 00263	2	349 HENNESSY ST
BURSAE, ANTHONY & AUDRA	0074	1600	23			02841 02062	2	235 SCHRAALENBURGH
BUSH, CHRISTOPHER & SUZANNE	0031	1015	5			02270 02490	2	4 MYRTLE ST
BUZHARSKY, MARK & ZHANNA	0065	1502	6			09339 00042	2	380 PLEASANT LANE
BYERS, MARK E	0071	1513	5			01741 00219	2	341 HARRISON ST
CABBAD, ALBERT PHILIP & ELIZABETH	0025	1003	5			03844 00827	2	528 BEECH ST
CABOURG, GEORGE & JANE	0004	600	26				2	162 HAWORTH DR
CAGLAR, ALPTEKIN & ATIYE	0003	600	13			02139 02337	2	550 HARLAND AVE
CALCAGNO, JOSEPH & WACHTEL, JESSICA	0010	801	10			03996 01580	2	368 MAPLE ST
CALVERT (ETAL), CHRISTOPHER	0020	908	5			08868 00359	2	459 HAWORTH AVE
CAMMALLERI (ETALS), ANTONIO G	0070	1510	16			08562 00818	2	320 GARFIELD ST
CAMMALLERI, EMILIO & CLAUDETTE	0062	1500	22			08317 00590	2	349 PLEASANT LANE
CAMMALLERI, ROBERTO & JENNIFER	0066	1504	5			07975 00255	2	72 MORRIS AVE
CAPARELLI, JASON R & ANA M LEDO	0056	1406	46			03648 00083	2	54 SUMMIT PL
CAPASSO, JOHN	0042	1204	4			05443 00995	2	226 VALLEY CT
CARABALLO, JUAN RAFAEL RIVERA ETAL	0025	1003	2			04507 00762	2	111 HAWORTH DR
CARRIZZO, ROBERT & JOHANNA	0058	1407	11			07650 00412	2	83 HOUSTON PL
CARVAJAL, LAZARO & ISABEL ESPINA	0008	705	2			03406 01149	2	546 SUNSET AVE
CASCIELLO, ALFONSO & SANCHEZ, NATALIE	0067	1505	10			03873 00618	2	57 PROSPECT AVE
CASSANELLO, LUISA A	0008	704	10			00767 00454	2	591 SYLVAN PL W
CASSER, MICHAEL & ISABELLA	0077	1605	8				2	284 HARRISON ST
CASSER, CHARLES R. & CAROL D.	0051	1403	28				2	28 OWATONNA ST
CASTELLANO, EMILY & JAMES	0076	1604	8			04393 01884	2	256 GARFIELD ST
CASTILLO, JORGE E ETAL	0020	909	6			02734 01721	2	425 HAWORTH AVE
CASTRO, DIVINIA ETALS	0054	1406	23			01636 00812	2	107 HENDRICKSON ST
CAULFIELD JR, MICHAEL & CHANG	0045	1306	7			01595 02417	2	206 VALLEY RD
CAVALLARO-MCKEON, CLELIA	0090	1800	20			03440 02363	2	180 HARDENBURGH AVE
CAVARI, JACK & CAROL KENNEDY	0007	703	3			08375 00489	2	620 SUNSET AVE
CAVARI, PERRY & MARIA A.	0097	1807	8			07990 00891	2	78 HARRISON ST
CELOTTO, BRUCE & MARGARET	0085	1703	7				2	160 GARFIELD ST
CENTANNI, BARRY & SHERYL	0005	601	3			08464 00615	2	586 BEECH STREET
CEYLAN, JOHN & SAMANTHA	0018	904	2			00988 01432	2	505 HARLAND AVE
CH OF THE SACRED HEART (HAWORTH NJ)	0029	1009	3			02293 01656	15D	100 PARK STREET
CHADID, WISSAM	0022	913	2			05035 01435	2	510 HAWORTH AVE
CHAE, HEA SEEK & YOUNG JA	0067	1505	9				2	47 PROSPECT AVE
CHAMBERLAIN, THOMAS & STACEY	0059	1408	3.01			08916 00304	2	87 TERRACE ST
CHANG, MICHAEL & RIVERA, MICHAELA S	0022	911	8			03287 01502	2	144 LAKESIDE W
CHANG, TAE S & KRISTINA H	0093	1803	6			08689 00080	2	81 BEACON ST.
CHAUBEY, RAKESH & MONIKA TRSTES	0008	706	4			02444 01366	2	604 SYLVAN PLACE W
CHEN, JAMES & WEN	0037	1201	8			08604 00444	2	340 VALLEY ROAD
CHEN, RAYMOND & LEE, GAYOUNG	0022	914	3			05212 00207	2	474 HAWORTH AVE
CHEUNG, KA-KIT	0051	1403	21			08193 00529	2	106 OWATONNA ST
CHIN, JENNETT M	0057	1406	58			08419 00615	2	3 HILL ST
CHOE JI YEON	0034	1100	12	C003C		05015 01749	2	110 MASON CT - UNIT 3C
CHOI INVESTMENT HOLDING INC	0040	1203	6			02367 01906	2	339 VALLEY RD



## TAXING DISTRICT NO. 26 HAWORTH

## COUNTY NO. 02 BERGEN

NAME OF OWNER ADDITIONAL OWNERS	PAGE NO.	BLOCK NO.	LOT NO.	LOT QUALIF.	ACCOUNT NO.	DEED BOOK PAGE	CLASS	PROPERTY LOCATION
CHOI, BANG & SHIN, RICHARD	0071	1511	4			03043 01991	2	67 DELAWARE AVE
CHOI, JAU DUK & HYUN JOO-CHOI	0040	1203	7			07958 00143	1	VALLEY ROAD
CHOI, MINUK & BAJROVIC, VALIDA	0091	1801	4			05299 01422	2	43 PINE ST
CHOI, SEUNGYOON REGINA	0089	1706	20			02952 00860	1	FRANKLIN ST
CHOI, SEUNGYOON REGINA	0089	1706	21			02952 00860	2	12 MADISON AVE
CHOI,JIHOON & LEE,JENNIFER S	0047	1310	10			03519 00712	2	144 VALLEY RD
CHOI,YONG HYUCK & CHIN SUK	0028	1008	15				2	464 JEFFERSON AVE
CHOY,STEVEN S. & JOANNA	0087	1705	3				2	119 GRANT ST
CHU, ALAN	0072	1513	7			01351 01362	2	316 FRANKLIN ST
CHU, DAVID & LINDA	0033	1100	12		C001F	05412 00354	2	110 MASON CT - UNIT 1F
CHUN, JUNG P & KYUNG H	0048	1312	1.01			08789 00194	2	129 HENDRICKSON ST
CHUNG, DANIEL SK & LEE, JIYEON	0027	1008	2			05311 01897	2	476 IVY AVENUE
CHUNG, JAI W	0038	1201	19			03006 01610	2	296 CROCKER PL
CHUNG, JASON & ASHLEY	0093	1803	4			04823 01283	2	65 BEACON ST.
CHUNG, JEE HYANG & LEACH, AUSTIN	0055	1406	32.02			05155 00047	2	47 SUMMIT PLACE
CHUNG, KYUNCHAN & PARK,KATELYN	0002	502	1			05028 01486	2	553 CONTANT AVE
CHUNG, PETER & GRACE	0072	1514	3			03014 02283	2	311 FRANKLIN ST
CHUNG, SUSAN	0061	1500	1			04342 00712	2	335 SCHRAALENBURGH
CHVAL, STEPHEN J. & SUSAN S.	0016	810	14				2	384 WOODLAND PL
CIEPLICKI, DAVID & GALE	0038	1201	9				2	312 SPRING LANE
CIMINERA, ANTHONY & VITTORIA, TIC	0096	1807	3			08063 00046	2	62 HARRISON STREET
CLIFFORD, JAMES P & MARIE C	0025	1003	9			08482 00843	2	495 IVY AVENUE
CLOCKEL, WILLIAM & MARION C/O EIP	0095	1805	5			00123 01080	2	84 HARDENBURGH AVE
COHEN-MARTIN, JACK & SARAY HAYA	0016	902	1			05318 00189	2	215 MYRTLE ST
COHEN, BARRY P	0060	1409	10			01233 01802	2	87 OWATONNA ST
COHEN, DAVID & JANET	0023	914	9			00411 02004	2	467 ST NICHOLAS AVE
COHEN, GAIL BETH	0023	915	1			01963 00250	2	437 ST NICHOLAS AVE.
COHEN, MICHAEL & JILL	0088	1706	3			09507 00170	2	125 HARRISON ST
COHEN, MICHAEL & PROPP, NADEZHDA	0029	1010	6			02815 01202	2	425 SUNSET AVE
COHEN,H DICK C/O HAROLD KAMENS	0092	1802	3				1	CHESTNUT ST
COHEN,JOSEPH A. & ZIPORA C/O COHEN,	0061	1500	9				2	425 PINE LANE
COHEN,MARC HARRISON &SUSAN ANDREA	0091	1801	9			08580 00537	2	160 HARDENBURGH AVE
COLEMAN, HANNAH E	0090	1800	12			04852 00886	2	63 SCHRAALENBURGH RD
COLEMAN,JANE M.	0018	906	2				2	223 MAPLE ST
COLLI, PETER T & GLORIA	0004	600	15				2	174 HAWORTH DR
COLLIGAS, COSTA & ANNA	0001	301	2				2	45 LAKE SHORE DR
COLLINS, JOHN & DONNA	0055	1406	28			03631 00854	2	100 SCHRAALENBURGH
COLLINS,BRIAN J. & BEVERLY A.	0008	704	9				2	585 SYLVAN PL W
CONDO MOTHERLOT	0046	1308	10			04722 00029	15F	169-173 TERRACE ST
CONNORS, THOMAS A & LISA M	0020	909	1.01			00010 00673	2	201 MYRTLE STREET
CONTILLO, ROBERT P. & CHRISTINE M.	0005	600	32				2	144 HAWORTH DR.
CONTRUCCI, JOHN FRANCIS & MARIE D.	0027	1008	5				2	442 IVY AVENUE
COPPA, KATHLEEN	0078	1606	3			08599 00409	2	265 HARRISON ST
COPPOLA, ROSEANN	0058	1407	9			01735 00151	2	71 HOUSTON PL
CORRIGAN, LEO P	0023	914	8			05168 01434	2	461 ST NICHOLAS AVE
CORSO, ANTHONY R. & MARY A.	0028	1008	9			07734 00548	2	431 JEFFERSON AVE
CRANDALL, KENNETH & SUSAN	0066	1504	8				2	81 ADAMS AVE
CROEN, KEVIN & ROBIN	0051	1403	26			08297 00347	2	50 OWATONNA ST.
CROLAND, JOAN TRSTES/ETAL	0016	902	3			03268 00264	2	243 MYRTLE ST
CROSNIER(ETAL), FREDERIC J	0023	914	10			08482 00593	2	473 ST NICHOLAS AVE
CROVATTO, ANDREA L.	0094	1804	10			08517 00948	2	110 HARDENBURGH AVE
CROWLEY, CHARLEY & SAPNA	0070	1510	13			05171 01711	2	332 LINCOLN DR
CROWLEY, JOHN & ELLEN	0049	1402	3			00311 00028	2	113 HOUSTON PL
CRUZ, BERNARD & ANA V	0036	1100	12		C006B	05162 00588	2	110 MASON CT - UNIT 6B
CSABAI (ETAL), MARIA E	0028	1008	18			00473 00625	2	465 SUNSET AVE
CULLERE, LINDA A & ALFRED A	0032	1100	5			08911 00285	2	420 ANSTATT WAY
CUNHA, LORENA GUIDONI	0048	1312	3			05529 00079	2	226 HAWORTH AVE
CUSANELLI,THOMAS F. & CHRISTINE A.	0041	1203	18				2	354 SCHRAALENBURGH
CUTHBERT, JOHN D. & JANET R.	0087	1705	2			07838 00172	2	111 GRANT ST
CZERNY, CAMILLE ETAL	0040	1203	14			03118 01933	2	392 SCHRAALENBURGH
CZERNY, ZDZISLAW & LUCYNA	0040	1203	15				2	384 SCHRAALENBURGH
D'ATRI, STEPHEN & ILVIRA	0097	1808	3			02027 00330	2	57 HARRISON ST.
DACOSTA, ANRE M & JOHNSON, DEIDRA L	0036	1100	12		C007B	05143 00149	2	110 MASON CT - UNIT 7B
DADA KAPILA B LLC	0046	1308	5			04651 00116	4A	151 TERRACE ST
DAFNA HOD REVOCABLE TRUST	0074	1600	32			04555 00466	2	226 PINE STREET
DAIDONE,RICHARD & BARBARA	0042	1204	1			06720 00500	2	207 VALLEY CT
DALLEY (ETAL), JOHN C	0021	911	1			00751 00058	2	539 BEECH ST
DANCAR MGMNT LLC	0045	1308	3			08646 00089	4A	143 TERRACE ST

TAXING DISTRICT NO. 26 HAWORTH

COUNTY NO. 02 BERGEN

NAME OF OWNER ADDITIONAL OWNERS	PAGE NO.	BLOCK NO.	LOT NO.	LOT QUALIF.	ACCOUNT NO.	DEED BOOK	DEED PAGE	CLASS	PROPERTY LOCATION
DATTA, SAMYADEV & MALA	0061	1409	20			07981	00619	2	259 MASSACHUSETTS AVENUE
DAVIDSON, IAIN & CHANTAL	0012	804	8			04781	00992	2	348 HENNESSY ST
DAVIS (TRSTE), VIVIAN U	0092	1802	13			00246	02075	2	60 BEACON ST.
DAVIS, DAMIEN DR ETAL	0019	908	3.01			01639	02068	2	450 HARLAND AVE
DAVIS, HELEN R	0059	1407	21			09524	00243	2	16 TERRACE ST
DAWSON, MICHAEL & JUDITH	0094	1804	8			09596	00497	2	77 PLEASANT ST
DCU HOME LLC	0038	1201	10			05348	01861	2	308 SPRING LANE
DE CAMPOS, JONAS PIRES ETAL	0018	906	5			04666	00275	2	398 ORCHARD PL.
DE LIBERO, JAMES & KAREN	0004	600	21			07302	00583	2	583 MCCULLOCH PL
DE LOS REYES, JUDE & MARICEL	0038	1201	11			02689	00868	2	300 SPRING LANE
DE VITO, MICHAEL J. & SALLY J.	0054	1406	16			07895	00342	2	97 VALLEY RD.
DEAN, DANIEL (ETAL)	0097	1807	10			01482	00967	2	50 HARRISON ST
DEBOER, DOUGLAS & TAMMY PARK-	0075	1600	43			04522	01553	2	153 MADISON AVE
DECOSTA, ALANA & MICHAEL	0022	913	3			04354	01531	2	500 HAWORTH AVE
DECROCE, RICHARD & CATHERINE	0017	902	11			08328	00135	2	228 MAPLE ST
DECS LLC	0009	707	6			05395	00260	2	572 SYLVAN PL W
DEFELICE, MICHAEL ETAL	0093	1803	8			02988	01526	2	128 HARDENBURGH AVE
DELL'AQUILA, MICHAEL & KRISTIN	0027	1006	3			05090	00793	2	123 MAPLE ST
DENG, LIU YAN & SHI, FENG	0091	1801	17			04811	01706	2	32 CHESTNUT ST
DEUTSCH, ROBERT	0080	1609	2			01540	01843	2	189 GRANT STREET
DEVILLEZ, CHRIS A & GEBBIA, PAUL J	0049	1402	7			04877	00537	2	118 TERRACE ST
DEVINCENZO, AGNELLO NEIL & ROSELLA	0030	1012	3			01485	00549	2	26 PAULSEN PLACE
DEVLIN, MICHAEL & GUENEGO J.	0012	804	5			09208	00466	2	465 HERKIMER AVE
DEZERGA, JOHN & LORRIE	0097	1808	9			08280	00518	2	56 FRANKLIN ST.
DHAMIJA, LISA & BHANU	0015	810	8			01453	02358	2	390 WHEELER PL
DHONGDE, ASHISH & ANURADHA	0040	1203	9			04408	01997	2	363 VALLEY RD
DI PASQUALE, DILIO & PATRICIA	0006	601	6			07266	00032	2	120 HAWORTH DRIVE
DI RE, ELIZABETH D	0066	1502	11			02687	02379	2	151 PROSPECT AVE
DIAMANT, DANIEL L. & ROSALINE S.	0081	1700	5					2	151 SCHRAALENBURGH R
DIASPARRA, ALFONSO & SANDRA, DONNA, DIAN	0057	1406	59			07285	00117	2	7 HILL ST
DIAZ, GEORGE A & EIGEN, KAREN L	0011	802	4			08561	00564	2	355 MAPLE ST
DIAZ, IVAN J & GLORIMAR R.	0074	1600	30			00982	00134	2	181 MADISON AVE
DICKERSON, ADDIE M.	0031	1015	3			07810	00703	2	460 SYLVAN PL E
DICKSTEIN, ALAN S	0072	1600	3			00823	00028	2	310 PINE ST
DIGEMMA, PETER J	0087	1705	14			03273	00639	2	43 HARDENBURGH AVE
DIGGLE, EDMUND & CATHERINE	0023	915	2			00276	02224	2	440 HAWORTH AVE
DILLON & ELION REALTY LLC	0046	1308	9			03164	01552	4A	165-167 TERRACE ST
DILORGI JR(ETC), FRANCESCO(FRANK)	0011	802	6			08894	00320	2	375 MAPLE ST
DIMITRIADIS, DEMETRIS & JENNIFER	0080	1609	5			05112	00064	2	56 JACKSON AVE
DIPAOLA, GEORGE & LINDA	0021	911	3			07877	00895	2	145 HAWORTH DR.
DIRE, ANNA & PANTELIS, ANDREAS	0068	1505	13					2	81 PROSPECT AVE
DIVITE, ARMAND & LORI	0071	1510	19			08016	00739	2	286 GARFIELD ST
DO, YOUNG & KANG, HYEJUNG	0082	1700	11			04398	00674	2	154 MADISON AVE
DODD, DONALD & CARMEN	0051	1403	19			03994	00269	2	124 OWATONNA ST
DOMAGAS, DAN ERIC G&ERIKA ENRIQUEZ	0042	1203	32			03744	00271	2	227 VALLEY CT
DOODY, WILLIAM E & REBEKAH Z	0024	1002	2			09451	00015	2	478 ST NICHOLAS AVE
DOR, ARIK BEN	0039	1201	24			04836	01074	2	280 CROCKER PL
DORAN, BRENDAN & JENNIFER	0004	600	22			08628	00480	2	575 MCCULLOCH PL
DORAN, STEPHEN & MARY ANNE	0007	704	6			08193	00075	2	28 HAWORTH ST
DORIS, DIMITRIOS V ETAL	0092	1802	12			04796	00015	2	70 BEACON STREET
DORON, EDLAINE	0017	902	9			04690	00741	2	246 MAPLE ST
DOSANJH, GURINDER & KAREN GENARO	0006	702	1			03453	01596	2	40 WEST VIEW TERRACE
DOSTI, ARMAND & DUHAN, MERELINDA	0064	1500	38			05473	01711	2	185 PROSPECT AVE
DOYLE, KEVIN FRANCIS & KAREN L.	0057	1406	63			08641	00406	2	31 HILL ST.
DRAKEFORD, R FRANK & J	0093	1803	3					2	45 BEACON ST
DROBENKO, PETER & LARYSA BALKO-	0090	1800	10			04316	01524	2	53 SCHRAALENBURGH RD
DUBIN, ROBIN & DAVID	0015	810	10			08605	00170	2	320 PARK STREET
DUFFANY, STEPHEN & JULIEANN	0060	1409	12			08507	00802	2	76 VALLEY RD
DUNLOP, JAMES & ANN MARI	0056	1406	41			02950	00971	2	15 SUMMIT PL.
DUNN, TIMOTHY J. & NANCY J.	0017	902	10					2	234 MAPLE ST
DUNNE, WILFRED S	0079	1608	11			08160	00907	2	186 GRANT ST
DUTRA, CHRISTOPHER MICHAEL	0045	1306	11			00300	02385	2	263 HAWORTH AVE
DY, MICHAEL & ARMIE	0090	1800	11			04591	00686	2	57 SCHRAALENBURGH RD
EBIHARA, KEISUKE & YOSHIMI	0039	1202	1			05326	01878	2	293 SPRING LANE
EBY, JENNIFER	0004	600	20			04645	01126	2	591 MCCULLOCH PL
EBY, ROBERT M. & HASTY-EBY, PATRICIA	0088	1706	9			08352	00550	2	170 FRANKLIN ST
EDRIS, HESHAM	0021	910	8			04515	01080	2	361 HAWORTH AVE
EDWARDS, GARETH JULIAN ETAL	0012	805	1.01			04039	00091	2	510 HERKIMER

## TAXING DISTRICT NO. 26 HAWORTH

## COUNTY NO. 02 BERGEN

NAME OF OWNER ADDITIONAL OWNERS	PAGE NO.	BLOCK NO.	LOT NO.	LOT QUALIF.	ACCOUNT NO.	DEED BOOK PAGE	CLASS	PROPERTY LOCATION
EFTYCHIOU, PETER & REGINA	0005	600	33				2	136 HAWORTH DR
EGAN, JONATHAN & DANIELLE INSALACO-	0049	1402	8			02578 00976	2	100 TERRACE ST
EGAN, MATTHEW & JESSICA	0004	600	23			03760 00519	2	567 MCCULLOCH PL
EGAN, THERESA C & KENNETH	0094	1804	6			09425 00428	2	59 PLEASANT ST
EHRENBERG, RICHARD LEE & MARY SUE	0013	806	4			08877 00384	2	426 BALDWIN
EHRLICH, MATAN BEN	0034	1100	12	C003D		05029 00775	2	110 MASON CT - UNIT 3D
EIG, LEWIS & JUDITH	0061	1500	5			08638 00718	2	371 SCHRAALENBURGH ROAD
ELANGBAWY, OMAR & ZUHEIDI	0062	1500	11			04849 00576	2	405 PINE LANE
ELIAS, STEVEN M & MARIA L	0051	1403	24			08878 00203	2	70 OWATONNA ST
ELKAIM, MOTI	0036	1200	1			05356 01992	2	330 LAKE SHORE DR
ELKEN, MAI M.	0007	704	3			08159 00598	2	586 SUNSET AVE
ENDO, MASANOBU & REBECCA	0082	1700	6			08495 00058	2	157 SCHRAALENBURGH ROAD
ENG, RAYMOND T & BARBARA C LUO-	0088	1706	12			04893 01656	2	140 FRANKLIN ST
ENGLARD, AVI & ADLER, ALANA	0018	906	9			04555 01787	2	220 PARK ST
EPSTEIN, NEIL & LAURIE	0077	1605	11			08927 00295	2	256 HARRISON ST
ERFURT, FREDERICK ROBERT ETAL	0075	1600	42			03402 00282	2	187 PINE ST
ERHARD, JOHN A. & BETSY	0028	1009	1				2	73 MAPLE ST
ERICKSON, KENNETH M JR & MARIAN	0048	1312	8			09477 00253	2	150 SCHRAALENBURGH
ERRICHELLO, MICHAEL & MARIA	0098	1809	2				2	17 MASSACHUSETTS AVE
ESHGH, BRADFORD & CHEN, LINJIE	0004	600	27			04651 00170	2	152 HAWORTH DR
ESPOSITO, JOSEPH & CONWAY, LISA V	0064	1501	5			04291 01817	2	73 MORRIS AVE
ESPOSITO, RICHARD & JENISE	0093	1803	5				2	77 BEACON ST
ESTEVEZ, AMANDA & DONELAN, RYAN	0019	906	12			04922 01611	2	397 HARLAND AVE
EZEROGLU, ALTUG & SEHER ERSUN	0016	902	6			03488 00968	2	266 MAPLE ST
FABIANO, WILLIAM & DONNA	0078	1606	1				2	43 JACKSON AVE
FACCIOLLA, THOMAS & MARY ROSE	0028	1008	12			08174 00880	2	463 JEFFERSON AVE
FALTTY, NICHOLAS P & MIRIAM	0056	1406	54			09617 00130	2	18 SUMMIT PL
FANG (ETAL), WEI	0084	1703	1			01342 00681	2	91 HARDENBURGH AVE
FANZO, ARTHUR & LIDA	0055	1406	30			06758 00867	2	82 SCHRAALENBURGH RD
FARRINGTON, JANET G.	0022	914	4				2	466 HAWORTH AVE
FASKE, ALAN & STACEY	0084	1702	6			08280 00531	2	153 PLEASANT ST
FAXVAAG (ETAL), BJORNAR	0047	1311	1			01090 01266	2	135 VALLEY RD
FAZIO, NICOLA & ELISA	0002	301	15			08081 00755	2	784 SUNSET AVE
FAZIO, NICOLA & ELISA	0002	301	16			03067 00987	2	770 SUNSET AVE
FEINER, BENJAMIN & HAROD, ALISA	0019	908	1			02938 00167	2	481 HAWORTH AVE
FEINMARK, DR. STEVEN & PHYLLIS	0076	1604	11				2	220 GARFIELD ST
FELDMAN, JONATHAN & JUDITH LECLAIR	0014	809	2			08393 00192	2	295 MYRTLE ST
FELIX, MIRIAM	0043	1304	3				2	242 SCHRAALENBURGH
FELLETTER, MICHAEL & MELINA	0017	903	10				2	397 ORCHARD PL.
FENG (ETC), TENN	0065	1502	4			01088 01289	2	359 PINE LANE
FERBER, SUSAN BEHRENS TRSTE	0051	1403	20			05406 00546	2	114 OWATONNA ST
FERENCE, ELEANOR W	0059	1409	4			09614 00138	2	29 OWATONNA ST
FERMANO, ROMEL & MELVINA	0003	600	10			05236 01073	2	555 HAWORTH AVE
FERMANO, ROMEL & MELVINA	0076	1604	3			01345 00266	2	199 WHITMAN ST
FERMANO, RONALD	0001	301	4			04896 01211	2	56 SUNSET COURT
FERNANDO, RAMESH (KAMMALAGE ANTON)	0036	1100	12	C006A		05112 00920	2	110 MASON CT - UNIT 6A
FERRAUIOLA, JULIE & KAISER, WILLIAM	0020	910	3			04176 01793	2	390 HARLAND AVE
FERRANTINO, GARY TRSTE	0025	1003	3			05324 00561	2	540 BEECH ST
FERRIE, MICHAEL & NICOLE OLIVO-	0076	1604	10			04304 00314	2	234 GARFIELD ST
FEYGIN, DAVID & TAYLOR	0027	1006	2			03961 01370	2	115 MAPLE ST
FIGLIO, EIMI S & GREGORY T	0066	1504	1			01855 02416	2	97 ADAMS AV
FILETTO, ANTHONY J & JORDAN, JESSICA E	0045	1306	9			03105 00340	2	194 VALLEY RD
FINE, ROBERT J. & KIMBERLY A.	0024	1002	1			08049 00558	2	481 BEECH ST
FINKEL, GLENN & STACY	0009	707	4			04638 00661	2	584 SYLVAN PL W
FINKELSTEIN FAMILY TRUST	0023	915	4			04215 01117	2	160 MAPLE ST
FINKELSTEIN, ALAN	0059	1408	3.02			03513 01719	2	97 TERRACE ST
FIRESTONE, DAVID H & JAIME C	0062	1500	12			01696 01475	2	395 PINE LANE
FIRST CONGREGATIONAL CH. OF HAWORTH	0046	1309	2				4A	276 HAWORTH AVE.
FIRST CONGREGATIONAL CH. OF HAWORTH	0046	1309	2				15D	276 HAWORTH AVE.
FISCELLA, JOSEPH A & MELODY M	0033	1100	12	C001G		05080 00063	2	110 MASON CT - UNIT 1G
FISCHBERG, GARY	0052	1403	31			08775 00804	2	16 SENECA TRACE
FISHER, WILLIAM & SAXENA, RACHNA V	0069	1510	2			04714 00848	2	285 WHITMAN ST
FIVE MYRTLE HAWORTH LLC	0031	1016	1			05191 00531	2	5 MYRTLE ST
FLATTERY, THOMAS M. & KATHERINE J.	0050	1403	4				2	334 CHRISTIE AVE
FLECK, WILLIAM CLIFFORD & JANET K.	0032	1016	8			06688 00587	2	4 PARK STREET
FLEISCHER, SCOTT & MICHELLE	0051	1403	27			03141 00743	2	40 OWATONNA ST
FLUDD, DONNELL A	0006	703	2			04841 01077	2	626 SUNSET AVE
FOJTLIN, THOMAS & ROSEMARIE	0074	1600	22				2	247 SCHRAALENBURGH

TAXING DISTRICT NO. 26 HAWORTH

COUNTY NO. 02 BERGEN

NAME OF OWNER ADDITIONAL OWNERS	PAGE NO.	BLOCK NO.	LOT NO.	LOT QUALIF.	ACCOUNT NO.	DEED BOOK PAGE	CLASS	PROPERTY LOCATION
FONG, JENNIFER CHIN	0011	804	3			09120 00987	2	501 HERKIMER AVE
FONTANEZ, DAVID & ELEINNY	0059	1409	2			02851 02084	2	15 OWATONNA ST
PORTGANG, DAVID & DENISE BARONI	0089	1800	7			09042 00200	2	37 SCHRAALENBURGH RD
FOX, GREGORY S & MARY ANNE S	0020	910	2			02763 02291	2	408 HARLAND AVE
FRANGISKOU, PETER A & AGNI P	0083	1701	11			09337 00057	2	130 PLEASANT ST
FREEMAN, IRVING	0012	804	6			09647 00294	2	457 HERKIMER AVE
FREEMONT, CARL & SARI	0065	1502	2			08571 00536	2	345 PINE LANE
FRIDMAN, VITALIY & VIKTORIYA	0077	1605	4			00399 00778	2	277 GARFIELD ST
FRIEDLANDER (ETAL), SHERRI	0012	805	9			00456 02070	2	465 CONTANT AVE
FRIEDMAN, DEBORAH M.	0064	1501	13				2	363 FRANKLIN ST
FRITZ, LEONARD A & PEGGY	0067	1505	8				2	360 HARRISON ST
FU, MICHAEL & SUN, JANINE	0088	1706	5			05281 01199	2	147 HARRISON ST
FULLER, JOHN REID & JINJA SHIZUKO	0072	1514	4			07986 00431	2	319 FRANKLIN ST
FUNFGELD, CINDY & ANDRIANA	0013	806	6			03719 01730	2	336 MAPLE ST
G.R. GROWNEY UNITR; K GROWNEY UNITR	0051	1403	16			07715 00859	4A	310 ST NICHOLAS AVE
GAARD, STEPHEN & CLAUDIA	0091	1801	11			08221 00654	2	80 CHESTNUT ST
GALDI, BALAZS & JESSICA L	0030	1013	5			04209 01893	2	26 MYRTLE ST
GALLA, JAN D & THERESA E	0026	1005	1			00409 00497	2	111 MYRTLE STREET
GALLAGHER, JANET	0036	1200	5			00802 02048	2	290 LAKE SHORE DR
GAMBARDELLA, SUSAN & JOSEPH	0030	1013	3			08299 00620	2	470 SUNSET AVE
GAO, FANGYUAN & LONG, JINJIANG	0020	909	4			05207 00012	2	200 MAPLE ST
GARBETT, NICOLE & RICHARD	0098	1808	10			04207 00477	2	52 FRANKLIN ST
GARCIA, BUENAVENTURA & MEREDITH	0074	1600	20			02308 01078	2	170 SURBECK PL
GARCIA, CARLOS & ALANNA	0024	1002	5			02297 01764	2	454 ST NICHOLAS AVE
GARDAN REALTY, LLC C/O PEARCE	0046	1308	8			08160 00249	4A	163 TERRACE ST
GARDNER, SAMUEL	0096	1807	6			01707 01961	2	95 GRANT ST
GARGANO, DAVID A & TOMOKO	0011	802	7			03776 01269	2	385 MAPLE ST.
GARLASCO, LAWRENCE & DONNA	0043	1302	6			06726 00620	2	277 HAWORTH AVE
GARTLAN, FERGAL & KATHLEEN	0097	1808	6			08051 00497	2	95 HARRISON ST
GASTHALTER, ALICIA	0079	1608	7			08343 00007	2	233 GARFIELD ST
GATANAS, ELIZABETH	0088	1706	2			08790 00823	2	115 HARRISON ST
GATES, DIANE M	0063	1500	30			08279 00341	1	REAR PINE LANE
GATES, DIANE M	0063	1500	31			08279 00341	2	382 PINE LANE
GAUDIO, SUSAN & ANTHONY	0080	1609	8			09351 00281	2	180 HARRISON ST
GAVOSTO, STEFAN J TRSTE	0006	702	4			05519 00873	2	10 WEST VIEW TERR
GEIGER, PETER	0073	1600	8			09630 00317	2	172 DELAWARE AVE.
GELSEY, JAMES LEE & SUSAN	0059	1409	1			08165 00422	2	3 SENECA TRACE
GENARO, DONALD M. & MARGARET	0013	805	11				2	501 CONTANT AVE
GESCHWIND, STUART & STEPHANIE	0063	1500	35				2	354 PINE LANE
GIAKOUMATOS, NICHOLAS & OURANIA	0051	1403	23			02546 01388	2	82 OWATONNA STREET
GIAMMONA, FRANK J & ELLEN T	0069	1509	4			01692 01228	2	327 PLEASANT ST
GIAMPICCOLO, SALVATORE & MARCELLA	0043	1303	2				2	252 VALLEY RD
GIANCARLO, J CHRISTOPHER & REGINA	0026	1005	4			08800 00484	2	165 MYRTLE ST
GIANNINI, JENNIFER	0030	1013	4			02674 02070	2	38 MYRTLE ST
GIANNINI, ROBERT L	0006	601	7			02947 02122	2	555 IVY AVENUE
GIANNOTTI, EVAN C & CHRISTINE	0057	1406	60			01404 00308	2	11 HILL ST
GIBSON, VICKI D & CHAUNCEY A	0039	1201	29			05313 01255	2	260 CROCKER PL
GILBERT, BRENT D & RACHEL K	0039	1201	25			05056 01306	2	276 CROCKER PL.
GILLEN, GREGORY & DOROTHY	0017	902	12			08010 00150	2	220 MAPLE ST
GILLIES, DAVID & LORRIE	0085	1703	4			08202 00167	2	94 MADISON AV
GIORDANO, CARMINE & SHERYL	0043	1304	2			03706 01962	2	252 SCHRAALENBURGH
GLADSTEIN (ETALS), SCOTT	0096	1807	2			01165 01663	2	35 GRANT ST
GLASS, EMILY	0063	1500	37			01763 00539	2	344 PINE LANE
GLASS, VICTOR & SUSANNA CAHN	0049	1402	5			08499 00004	2	129 HOUSTON PL
GOLD, LAUREN	0083	1701	8			04453 00085	2	160 PLEASANT ST
GOLDBERG, YAN	0034	1100	12	C003F		05358 00641	2	110 MASON CT - UNIT 3F
GOLDBLATT, MARLEIGH	0091	1801	6			01697 01211	2	65 PINE ST.
GOLDSTEIN, FRANCES	0063	1500	32			01587 00787	2	374 PINE LANE
GOLLAND, MICHAEL	0019	907	5			03521 00573	2	501 HAWORTH AVE
GOOD, RYAN & ALLYSON	0084	1702	14			02598 01249	2	101 HARDENBURGH AVE
GORDON IRREV WEALTH REDUCTION TRST	0069	1508	6			03488 01709	2	316 PLEASANT ST
GORDON, GEOFFREY N & KAREN D	0023	915	3			01736 02164	2	422 HAWORTH AVE
GORDON, JAMES & HOLLY	0081	1610	9				2	190 FRANKLIN ST
GRAFFEO, BRIAN (ETAL)	0073	1600	6			01840 01056	2	8 LITTLEFIELD COURT
GREEN, ANTOINETTE & RONALD R	0057	1406	61			01037 00790	2	21 HILL ST
GREEN, JORDAN & LINDSEY	0026	1005	3			02524 00947	2	161 MYRTLE ST
GREENE, MARK & LINDA	0071	1511	2			08071 00274	2	315 GARFIELD ST
GRIFFIN, MEREDITH	0014	808	8			01474 00867	2	292 MYRTLE ST



TAXING DISTRICT NO. 26 HAWORTH

COUNTY NO. 02 BERGEN

NAME OF OWNER ADDITIONAL OWNERS	PAGE NO.	BLOCK NO.	LOT NO.	LOT QUALIF.	ACCOUNT NO.	DEED BOOK PAGE	CLASS	PROPERTY LOCATION
GRILL, STANLEY J. & RENEE ALBERTS	0090	1800	13				2	68 PINE ST
GRIMALDI, ALBERT	0049	1401	1			00477 01918	1	HOUSTON PLACE
GRIMASON, ELIZABETH TRSTES/ETALS	0068	1508	2			04841 00924	2	309 BEACON ST
GRINMAN, MICHAEL & ALINA	0020	909	1.02			04223 01106	2	441 HAWORTH AVE
GRIPENBURG, CHRISTIE A ETAL	0059	1407	18			03260 01806	2	34 TERRACE ST
GRODBERG, MICHELE ETAL	0005	601	2			02763 00664	2	592 BEECH STREET
GRODSTEIN, ADELE	0077	1605	12			08289 00478	2	246 HARRISON ST
GROH, JOHN & MARY ANNE	0048	1311	7			08062 00772	2	240 HAWORTH AVE
GROSS, DAVID	0047	1310	11			03090 00019	2	136 VALLEY RD
GROSSMAN, BRETT & LAUREN & TOBY	0081	1611	4			02393 01113	2	205 FRANKLIN ST.
GROSSMAN, SETH & KAREN	0019	907	6			02653 01780	2	511 HAWORTH AVE
GROSSO, ROBERT MICHAEL ETAL/TRSTES	0008	707	2			05249 00247	2	596 SYLVAN PL W
GRUSWITZ, CARL P&LEE, FLORENCE	0032	1016	4			04089 00761	2	426 SYLVAN PL E
GRYGOTIS, ANTHONY & BARBARA	0073	1600	9			08015 00237	2	162 DELAWARE AVE
GUEGUEN, ANN SOPHIE & JEAN FRANCOIS	0012	805	2			08542 00969	2	500 HERKIMER AVE
GUERON, AMIR & ORIT	0022	913	1			04704 00432	2	509 ST NICHOLAS AVE
GUEVARRA, JOY JIMENEZ ETAL	0006	601	5			05431 01913	2	568 BEECH ST
GUNTHER, SCOTT A & KOYAMA, TOMOKO	0040	1203	10			02097 01388	2	375 VALLEY RD
GUPTA, SURESH & SANTOSH	0067	1504	11				2	57 ADAMS AVE
GUPTA, MANISH & ARCHANA	0002	301	12			00313 00556	2	826 SUNSET AVE
GUTIERREZ, JONATHAN & DENISE V	0040	1203	4			03343 02244	2	319 VALLEY RD
GUZMAN, REYNALDO & NORA	0069	1509	3			04645 01056	2	317 PLEASANT ST
H. DENNIS LAUZON REVOCABLE TRUST	0002	301	10			05172 01270	2	854 SUNSET AVE
HA, PHILIP & JULIA S	0086	1704	11			01996 02178	2	150 GRANT ST
HAKOBYAN, ARMAN	0091	1801	8			04463 01114	2	91 PINE ST
HALL, ADAM & AMANDA	0004	600	28			04764 00177	2	568 MCCULLOCH PL
HAMLIN, KIM & LISA	0092	1802	6			08332 00673	2	79 CHESTNUT ST
HAN, CHANG S & LEE, MIN SOO	0042	1203	30			09328 00322	2	219 VALLEY CT
HANA PROPERTIES LLC	0085	1704	2			05263 01669	2	117 GARFIELD ST
HANDMAN, ADAM LOWELL ETAL	0089	1706	17			05145 00163	2	145 FRANKLIN ST.
HANOWITZ, DENNIS & MERYL	0009	707	3			06674 00770	2	590 SYLVAN PL W
HARARI, ASAF & WEISS, MAAYAN	0016	902	7			04985 00674	2	260 MAPLE ST
HARAY, CHRISTIAN	0081	1700	2			03168 01873	2	125 SCHRAALENBURGH RD.
HARGROVE, ROBERT & ELAINE	0064	1501	2			02121 01208	2	101 MORRIS AVE
HARIHAR, RAMDAT & CHANDMANY	0009	707	9			08654 00517	2	2 HAWORTH DR
HARLOW, PAUL & MARIA	0017	903	5				2	374 ELM AVE
HARRIS, JASON ETAL	0049	1402	9			04296 01601	2	226 IVY AVE
HAWORTH BOARD OF EDUCATION	0044	1304	12			08645 00236	15C	225 HAWORTH AVE
HAWORTH COUNTRY CLUB L.L.C.	0002	400	2			08022 00884	1	LAKE SHORE DR
HAWORTH COUNTRY CLUB L.L.C.	0002	500	1			07948 00183	4A	5 LAKE SHORE DR
HAWORTH COUNTRY CLUB L.L.C.	0003	600	2			07948 00183	1	REAR LAKE SHORE DRIVE
HAWORTH COUNTRY CLUB L.L.C.	0003	600	3			07948 00183	1	LAKE SHORE DRIVE (REAR)
HAWORTH REALTY LLC	0061	1500	6			03902 01653	2	375 SCHRAALENBURGH ROAD
HAYES, ROBERT & BARBARA	0067	1505	2				2	361 WHITMAN ST
HEDAYATNIA, FEDERA	0057	1406	62			03768 00990	2	27 HILL ST
HEDBERG, PETER & ANNEMARIE	0058	1407	6			05458 01451	2	51 HOUSTON PL
HEINZE, JENNIFER L	0009	707	8			01349 02395	2	560 SYLVAN PL W
HEIT, PHILLIP E & JAMIE S KAGAN-	0010	802	1			03499 01277	2	369 WHEELER PL
HEITMANN, WILLIAM F. & MARY ROSE	0022	911	9				2	531 ST NICHOLAS AVE
HEITZNER, JEFFREY & KARI	0030	1012	5			09208 00074	2	6 PAULSEN PLACE
HELMIS, BRUCE N. & JULIE W.	0050	1403	6				2	23 TERRACE ST
HENRY, DAVID & VALERIE	0056	1406	42			08843 00149	2	19 SUMMIT PL
HERBSTMAN, CHARLES A TRUSTEE	0004	600	17			04938 01851	2	572 HAWORTH AVENUE
HEREGHTY, JOSEPH P & ERICA V	0091	1801	12			01984 00345	2	70 CHESTNUT ST
HERNANDEZ, MIGUEL ETAL	0035	1100	12		C004B	05116 00543	2	110 MASON CT - UNIT 4B
HERNANDEZ, BIENVENIDO & UBALDINA	0014	809	3			03049 01839	2	307 MYRTLE ST
HERNANDEZ, STEPHANIE ETAL	0030	1014	5			05146 01017	2	410 SUNSET AVE
HEROG, JORDAN & GLASER, ARIELLE	0027	1008	6			04813 01735	2	430 IVY AVENUE
HERSHAN, DAVID B. & HELAYNE M.	0060	1409	5			07885 00423	2	33 OWATONNA ST
HERSTIK, BARRY (ETAL)	0027	1008	7			01627 02350	2	420 IVY AVENUE
HERVOCHON, MICHAEL	0061	1500	3			03211 00263	2	351 SCHRAALENBURGH
HIGGASON, BRYAN ETAL	0039	1201	27			01961 00697	2	268 CROCKER PL
HILL, AUSTIN C. & FAYE G.	0078	1607	1				2	253 FRANKLIN ST
HIRAI, KUNIYUKI & AYAKO	0052	1405	2			03763 01087	2	126 HENDRICKSON ST
HIRSCHEL, RUTH F TRSTE	0054	1406	13			03078 01830	2	69 VALLEY RD
HIRSCHHORN, JOSHUA ETAL	0012	805	1.02			03994 01024	2	511 CONTANT AVE
HOAGLAND, DAVID P & KIM M	0098	1809	9			08098 00938	2	12 HARDENBURGH AVE
HOEHN, CHRISTOPHER	0010	801	2			08066 00487	2	371 HENNESSY ST

TAXING DISTRICT NO. 26 HAWORTH

COUNTY NO. 02 BERGEN

NAME OF OWNER ADDITIONAL OWNERS	PAGE NO.	BLOCK NO.	LOT NO.	LOT QUALIF.	ACCOUNT NO.	DEED BOOK PAGE	CLASS	PROPERTY LOCATION
HOFFMAN, LARA KASTEN & SAMUEL DAVID	0015	810	13			04982 01720	2	394 WOODLAND PL
HOLDEN, GREGORY R. & DIANE M.	0068	1508	3			07827 00548	2	319 BEACON ST
HONG, JOONKI & DOOHEE	0042	1203	34			03598 01624	2	235 VALLEY CT.
HOROWITZ, MORRIS TRSTE	0014	809	10			04414 01195	2	278 MAPLE ST
HOROWITZ, MORRIS TRSTE	0066	1502	10			04359 00118	2	342 PLEASANT LANE
HOU, HSI HUI & LIU, JING	0035	1100	12	C004G		05091 00442	2	110 MASON CT - UNIT 4G
HOYNG, ROBERT & DAWN	0017	903	8			09006 00158	2	385 ORCHARD PL
HRONCICH, STEVEN & LILLIAN	0006	601	8			08323 00509	2	563 IVY AVENUE
HUANG, QIANYUN	0039	1201	30			04238 00216	2	256 VALLEY RD
HUDSON, VINCE E ETAL	0067	1505	11			01712 02389	2	65 PROSPECT AVE
HULL, EDWARD & DIMEGLIO, JULIE	0020	908	6			04220 00995	2	479 HAWORTH AVE
HUMINSKI (ETAL), ROBERT	0022	914	5			08435 00877	2	460 HAWORTH AVE
HURLEY, ALFRED JR.	0079	1608	3				2	191 GARFIELD ST
HUSE, BYRON C	0068	1508	5			04429 00703	2	326 PLEASANT ST
HWANG, PAUL & WHANG, JIN BAE	0001	301	1			03313 00698	2	33 LAKE SHORE DR
HWANG, PAUL H	0079	1607	4			04652 01865	2	279 FRANKLIN ST.
IGEL, LEE & AMY	0016	902	8			02033 00932	2	254 MAPLE ST
IKALINA, FAITH-ANDREA LERO ETALS	0021	911	6			04252 01139	2	167 HAWORTH DR
IKUTA, TAEKO (TRSTES/ETAL)	0068	1508	4			01780 01148	2	134 PROSPECT AVE
IMURA, KAE	0069	1508	8			08225 00354	2	300 PLEASANT ST
INAMDAR, ALPA	0002	301	14			01160 00529	2	798 SUNSET AVE
INAMDAR, DEEPLAXMI B ETAL	0021	910	5			02354 01682	2	372 HARLAND AVE
INGALLS, NICHOLAS J ETAL	0029	1010	1			03377 01880	2	51 MYRTLE ST
INNES, ALAN L & MARY M	0097	1807	9			00430 01077	2	52 HARRISON ST
IRVING, GRACE & JAMES G JR	0031	1014	6				2	400 SUNSET AVE
ISHII, RUMIKO	0060	1409	15			04738 01408	2	44 VALLEY RD
ISNAR, HAGOP J & NOYEMI	0070	1510	18			08393 00766	2	296 GARFIELD ST
IZMIRLY, MICHELLE & PETER MICHEL	0021	910	9			00043 00290	2	369 HAWORTH AVE
JACOBS, HENDRIK & COHEN, MICHELE	0084	1702	5			04864 01162	2	139 PLEASANT STREET
JAMES, TODD S & ALBARELLA, DANA M	0024	916	8			04426 01588	2	365 ST NICHOLAS AVE
JAMPOLSKY (ETAL), YASHA	0050	1403	9			09309 00152	2	39 TERRACE ST
JANSSON, STEVEN & KUEHNE, ELIZ. H/W	0050	1403	11			07941 00505	2	324 HILLCREST AV
JANSSON, LARRY & SUSAN MARIE	0059	1407	19			04040 00713	2	28 TERRACE ST
JETTER, DAVID & ELEANOR	0097	1807	7			06704 00715	2	44 HARDENBURGH AVE
JIMENEZ, JOSE DANIEL ETAL	0010	801	8			04152 01693	2	384 MAPLE STREET
JIMENEZ, LUIS ALBERTO	0038	1201	17			04859 01111	2	300 VALLEY RD.
JOHNS, STEPHEN M. & MOONEY, JANICE M	0038	1201	15			08000 00347	2	270 SPRING LANE
JOHNSTON, JOHN ALEXANDER ETAL	0030	1014	2			04701 00833	2	39 MYRTLE ST
JUN, YOUSUNG & KIM, SUNYOUNG	0033	1100	12	C001A		05096 01144	2	110 MASON CT - UNIT 1A
JURELLER, STEVEN F & SHARON H	0087	1705	12			02896 01487	2	124 HARRISON ST
KADEC, ORR & YARDEN CHAPNIK	0069	1508	7			02929 01436	2	310 PLEASANT ST
KACHELE, THOMAS & SUSANNE	0033	1100	10			07771 00354	2	311 LAKE SHORE DRIVE
KAHANA, JONATHAN Z & HAGOEL, MAYA L	0060	1409	17			04967 00954	2	24 VALLEY RD
KAHN, BRENDA	0031	1015	1			04603 00444	2	5 PAULSEN PLACE
KALUZA, GRZEGORZ L & MALGORZATA	0064	1501	3			09498 00351	2	91 MORRIS AVE
KAMALANATHAN (ETAL), RAMYA	0041	1203	25			01344 01847	2	284 SCHRAALENBURGH
KAMBANIS, CONSTANTINOS	0089	1800	8			02355 02466	2	43 SCHRAALENBURGH RD
KANARIS, EMANUEL & PANAYIOTA	0097	1808	8			08380 00403	2	70 FRANKLIN ST
KANCHERLA, KEVIN & ARCHANA	0076	1604	2			04522 00630	2	191 WHITMAN ST
KANG, CHUL GEU & KYUNG JUNG	0083	1701	6			08631 00327	2	175 BEACON ST
KANG, WOO KUM	0065	1502	1			08417 00172	2	167 PROSPECT AVE
KANG, KYUNG	0039	1202	2			04382 01343	2	309 SPRING LANE
KAO, YING CHUN & SU-HWEI	0024	916	11				2	389 ST NICHOLAS AVE
KARABURUN, RECEP & SEMRA	0013	806	5			01066 00306	2	342 MAPLE ST
KARALIAN, KIRK & MIA	0019	908	3.02			03652 00815	2	471 HAWORTH AVE
KARIWO, KUDAKWASHE C	0034	1100	12	C002C		05257 01778	2	110 MASON CT - UNIT 2C
KARNATI, PHANI KRISHNA ETAL	0034	1100	12	C003E		05497 01936	2	110 MASON CT - UNIT 3E
KARR, STEVEN J & DONNA	0081	1611	2			08145 00899	2	185 FRANKLIN ST
KATONA, LAURA & BLASK, GUERIN	0019	907	1			02777 00943	2	541 HAWORTH AVE
KATS, ARKADY	0043	1303	3			00162 01330	2	248 VALLEY RD
KAUFMAN (ETAL), GREGORY T	0070	1510	9			00511 01966	2	84 PROSPECT AVE
KEALY, ANNE & RYAN	0026	1005	7			05252 01486	2	114 MAPLE ST
KEANE, SEAN M & MELISSA M ORITZ-	0035	1100	12	C004E		05223 01703	2	110 MASON CT - UNIT 4E
KEIANFAR, RAMIN & KUMIKO	0066	1504	4			00250 01708	2	80 MORRIS AVE
KEITT, BUNTARI & KEITT	0085	1703	5			04846 00362	2	84 MADISON AVE
KELLY, REBECCA L	0067	1505	5			05192 01728	2	72 ADAMS AVENUE
KENNEDY (ETAL), BRIAN SCOTT	0009	708	4			01363 00169	2	4 EAST VIEW TERR
KENT, ADAM J & AMY J	0069	1510	1			09344 00033	2	273 WHITMAN ST

## TAXING DISTRICT NO. 26 HAWORTH

COUNTY NO. 02 BERGEN

NAME OF OWNER ADDITIONAL OWNERS	PAGE NO.	BLOCK NO.	LOT NO.	LOT QUALIF.	ACCOUNT NO.	DEED BOOK PAGE	CLASS	PROPERTY LOCATION
KHAN, FAIZUL T & ANGELA C	0026	1004	2			08189 00274	2	480 BEECH ST
KHERLOPIAN, MHER H & KATHRYN T	0036	1200	2			08201 00964	2	320 LAKE SHORE DR
KIEL, KEVIN W. & MAUREEN	0059	1407	20				2	22 TERRACE ST
KILDUFF, MARK ANTHONY	0029	1011	5			04878 00321	2	399 SUNSET AVE
KIM (ETAL), SOWON	0069	1509	2			01118 01842	2	309 PLEASANT ST
KIM, CHANG GIL & SUNG MIN EUM	0097	1808	7			00214 02020	2	94 FRANKLIN ST
KIM, CHEONGWOO & PARK, JUNGON	0049	1402	1			03266 02285	2	99 HOUSTON PL
KIM, CHRISTOPHER & SUNGEE	0010	801	1			03622 01049	2	437 BALDWIN AVE
KIM, CHRISTOPHER M & HAE LIN	0093	1802	14			02374 01685	2	50 BEACON STREET
KIM, COURTNEY HAEJIN	0073	1600	10			05372 00387	2	152 DELAWARE AVE
KIM, DEREK BUMSOO	0002	301	11			04283 01677	2	840 SUNSET AVE
KIM, DONGWOO & YUNM NINA	0048	1312	5			03087 00769	2	214 HAWORTH AVE
KIM, HYUNGJOO & KI, HO YOUNG	0076	1604	9			04767 00009	2	246 GARFIELD ST
KIM, JAY JINKOOK & JULIE CHEUYUN	0066	1504	7			08827 00131	2	89 ADAMS AVE
KIM, JOON DONG ETAL	0026	1005	9			01642 00548	2	433 IVY AVENUE
KIM, JOSEPH & SON, EUN	0068	1505	14			04530 00878	2	89 PROSPECT AVE
KIM, JUNG EUN	0040	1203	8			05378 00042	2	355 VALLEY RD
KIM, KEVIN & CHO, EUN JOO	0035	1100	12	C005C		04981 00867	2	110 MASON CT - UNIT 5C
KIM, KIMOK	0079	1608	4			01913 00533	2	195 GARFIELD ST
KIM, MYUNGSUN	0092	1802	11			04390 00409	2	80 BEACON STREET
KIM, SE YOUNG & KO, EDWIN JAIHYUN	0035	1100	12	C005F		05425 00340	2	110 MASON CT - UNIT 5F
KIM, SILVIA	0040	1203	11			05195 01336	2	385 VALLEY RD
KIM, SUNG JOON	0084	1702	7			08135 00943	1	PLEASANT ST
KIM, SUNG SOO & MYUNG SUN	0070	1510	11			08388 00844	2	68 PROSPECT AVE
KIM, YOUNG OCK	0090	1800	18			08417 00976	2	89 SCHRAALENBURGH RD
KIRK, ROSEMARY	0061	1500	4			03950 00806	2	359 SCHRAALENBURGH
KIRSCH, JEFFREY S. & ROBIN H.	0009	708	3				2	538 SYLVAN PL W
KLAIN, DANIEL & DOROTHY	0062	1500	20			09479 00487	2	350 WHITMAN ST
KNAGGS, KIERAN & MEGHAN	0066	1502	9			01171 01693	2	354 PLEASANT LANE
KNOLLMEYER, PAUL R. II & ANN T., TRSTEES	0098	1808	11			08343 00161	2	35 OSMERS WAY
KOCAL, NURI & GULPERI	0063	1500	34			02430 00461	2	360 PINE LANE
KOCH, DANIEL & JENNIFER	0078	1606	6			04730 01631	2	293 HARRISON ST
KOCH, EDWARD R & CORA S	0086	1704	13			08177 00243	2	130 GRANT ST
KOCH, GORDON	0056	1406	53			08859 00452	2	22 SUMMIT PL
KOCH, MARC & STACI	0018	906	6			05043 00309	2	390 ORCHARD PL
KOHUT, GEORGE & MARUEEN	0010	801	11			09118 00311	2	427 BALDWIN AVE
KOLKEBECK, KEITH & JESSICA	0096	1807	1			00175 00438	2	53 OSMERS WAY
KOLONKO, MARIUSZ MAX	0045	1306	10			08680 00364	2	259 HAWORTH AVE
KONORT, MARK D. & MARLISE C.	0066	1504	3				2	90 MORRIS AVE
KONTOROVICH, ALEXANDER & AMY	0076	1604	4			02336 02355	2	211 WHITMAN ST
KONTOS, ATHANASIA V	0081	1611	3			08445 00366	2	195 FRANKLIN ST
KOOPALETES, HARRY & W	0050	1403	7				2	29 TERRACE ST
KOPPEL, RICHARD A & CAROL	0015	810	11				2	414 WOODLAND PL
KORNBLATT, DARA M & JASON A	0054	1406	21			01921 00461	2	94 HENDRICKSON ST
KOSHY, RON & IAKUBOVSKA, OLGA	0039	1203	1			03449 00031	2	239 VALLEY CT
KOTTKE, LUKE THOMAS & JENNIFER JONES	0085	1703	11			02002 00284	2	120 GARFIELD ST
KRASNY, DREW & ERICA	0087	1705	13			04009 00770	2	118 HARRISON ST
KRETSCHMER, CHRISTIAN P	0065	1501	16			08559 00603	2	358 FRANKLIN ST
KREYN-SEGAL, IRENE ETAL	0068	1506	4			05176 00121	2	322 CHESTNUT ST
KRONFELD, MARK & SUZANNE	0026	1005	8			01541 01704	2	104 MAPLE STREET
KU, MICHAEL SUN & WANG, LISA	0063	1500	36			05237 00697	2	350 PINE LANE
KU, STANLEY SY	0084	1702	1			01093 01818	2	111 PLEASANT ST
KUEHNRIK, KARL & BARBARA	0038	1201	22				2	284 CROCKER PL.
KUEHNRIK, KENNETH & TRISH	0038	1201	14			08156 00761	2	278 SPRING LANE
KURJIAN, DOUGLAS C. & JUDITH M.	0028	1008	11				2	451 JEFFERSON AVE
KURTZ, JAMES D. & ARLENE S.	0092	1802	10			07801 00975	2	86 BEACON ST
KUSHNER, RUSSELL & CINDY	0055	1406	33			01989 01438	2	45 SUMMIT PLACE
KUTIK, ROBERT & SHEILA	0030	1013	2				2	476 SUNSET AVE
KWAK (ETAL), YOUNG WOO	0079	1608	5			09050 00096	2	205 GARFIELD ST
LABITA, PETER & JANE	0023	916	3				2	402 HAWORTH AVE
LACHMAN, CHARLES & EMILY	0014	809	7				2	308 MAPLE ST
LAFRONZ, WM P & PAULA A	0055	1406	34				2	46 SCHRAALENBURGH RD
LAGRECA, JAMES S. & MADELEINE	0012	805	5			07719 00251	2	458 HERKIMER AVE
LAGRECA, MADELEINE & CORSO, MARY	0014	808	7			05500 00131	2	308 MYRTLE ST
LAKE SHORE DEVELOPERS LLC	0033	1100	12			03110 01540	1	281 LAKE SHORE DR
LAM, MICHAEL & SYLVIA, LAURA E. H/W	0016	810	16			07934 00913	2	375 ELM STREET
LAMBERTA, MATTHEW & CHERYL	0026	1004	5			03059 02432	2	104 MYRTLE ST
LAMBOUSIS, ELIZABETH	0034	1100	12	C002B		05135 01767	2	110 MASON CT - UNIT 2B

TAXING DISTRICT NO. 26 HAWORTH

COUNTY NO. 02 BERGEN

NAME OF OWNER ADDITIONAL OWNERS	PAGE NO.	BLOCK NO.	LOT NO.	LOT QUALIF.	ACCOUNT NO.	DEED BOOK PAGE	CLASS	PROPERTY LOCATION
LAMOND, DONALD & JANET	0014	809	8			08236 00858	2	294 MAPLE ST
LAMORTE, ANN & ANTHONY	0008	706	2			08585 00519	2	15 WEST VIEW TERR
LANDESMAN, ALAN H.	0060	1409	7			07978 00473	2	53 OWATONNA ST
LANGAN, MICHAEL G & KARA M	0020	909	2			04746 01408	2	203 MYRTLE ST
LANGSAM, GARY & MERILL	0024	916	7			02856 00470	2	170 PARK ST
LANGWELL, DEBORA	0014	809	1			05018 00447	2	285 MYRTLE STREET
LAROCHE, MATTHEW JOSEPH ETALS	0040	1203	5			04901 01711	2	329 VALLEY RD
LARSEN(TRUSTEES), DANIEL J & JO-ANN	0077	1605	10			08502 00511	2	266 HARRISON ST
LAU, HOWARD C & GEORGINA, YAO	0033	1100	9			02133 00947	2	460 ANSTATT WAY
LAU, RICHARD & THERESA	0092	1802	8			08414 00626	2	150 HARDENBURGH AVE
LAUB, PETER & HEATHER	0023	916	4			00493 02158	2	392 HAWORTH AVE
LAUL, CHRISTOPHER & KAREN	0074	1600	25			01917 00229	2	219 SCHRAALENBURGH ROAD
LAX, ERIC & LINDSAY	0020	908	4			02828 01860	2	202 MYRTLE ST.
LAYNE, CARA & GALLAGHER, CRAIG	0056	1406	49			04511 01251	2	34 SUMMIT PL.
LAYNE, RONALD W & SUSAN	0010	801	6			07644 00379	2	400 MAPLE ST
LAZARUS, ANDREW	0041	1203	23			05185 00992	2	302 SCHRAALENBURGH
LCL DEVELOPMENT GROUP LLC	0062	1500	23			05270 00677	2	357 PLEASANT LANE
LEAL-ALBERT, LARISSA HORTA ETAL	0041	1203	21			03823 00873	2	320 SCHRAALENBURGH
LEBEL, JOSEF (TAL LEBEL), & LAUREN BETH	0083	1701	7			01431 02301	2	122 MADISON AVE
LEBOWITZ, RICHARD & ANNE V.	0092	1802	4				2	45 CHESTNUT ST
LEE, HANSON	0058	1407	16			01352 00987	2	50 TERRACE ST.
LEE, HEON GOO & KIM, YOOJUNG	0087	1705	10			04796 01080	2	154 HARRISON STREET
LEE, JOHNNY C ETAL	0084	1702	3			01706 00917	2	121 PLEASANT ST
LEE, JONGSEOK	0079	1608	9			03979 01652	2	214 GRANT ST
LEE, JOON & SEOWON	0087	1705	7			05303 01105	2	157 GRANT STREET
LEE, JORGE	0029	1011	4			02983 01133	2	390 JEFFERSON
LEE, JOSEPH H & YOUNGMI	0077	1604	14			08677 00825	2	184 GARFIELD ST
LEE, JUN HYEBO	0072	1514	6			00339 00843	2	337 FRANKLIN ST
LEE, MICHAEL & OLMEDA, IRINA	0029	1010	2			02110 01344	2	63 MYRTLE ST
LEE, MIJUNG & SOUROULLAS, KYRIACOS	0087	1705	9			03307 00864	2	42 MADISON AVENUE
LEE, MOON SOO & YOUNG HYUN	0035	1100	12	C004F		05095 01202	2	110 MASON CT - UNIT 4F
LEE, SUNG YOUNG & JOO YUN	0079	1608	10			08819 00792	2	200 GRANT ST
LEE, WAI LAM W & KWON, SUE H	0064	1501	6			02311 01651	2	65 MORRIS AVE
LEE, YOON HEE & JUNG EUI	0069	1510	4			08612 00533	2	307 WHITMAN ST
LEE, YOUNG SUN & EUN M	0078	1606	12			08506 00466	2	33 JACKSON AVE
LEE, EUI IN & JUNG HEE	0052	1403	30			03844 01473	2	8 SENECA TRACE
LEE, JAMES & HATSUMI KOMIYA-	0053	1406	8			02907 01171	2	37 VALLEY RD
LEEDS, HARVEY & NANCY LIBAS	0005	600	31				2	592 MCCULLOCH PL
LEEDS, STEVEN TRSTE	0070	1510	15			05254 01634	2	79 GARFIELD PLACE
LEHMANN, HEINZ & CATHERINE	0041	1203	16			00721 00594	2	374 SCHRAALENBURGH
LEIBOVITZ, TUVIA & HANA	0052	1404	3			09558 00077	2	125 OWATONNA STREET
LEON, BORIS I & CLARA N	0044	1304	5			01710 02146	2	224 SCHRAALENBURGH
LEON, STACEY & ADAM	0050	1403	10			05321 00174	2	43 TERRACE ST
LEONARD, MARC R. & BEVERLY A.	0068	1505	12				2	73 PROSPECT AVE
LESLIE ANN NACARIO FRANCISCO REV TR	0025	1002	7			05325 01812	2	465 BEECH ST
LESTER, LAURIE N	0094	1804	9			08161 00125	2	83 PLEASANT ST
LEVINE, MICHAEL & DEBRA	0026	1004	2			04206 01391	2	114 MYRTLE ST
LEVINSON(ETAL), MICHAEL M	0078	1607	4			08742 00113	2	263 FRANKLIN ST
LEVISON, ADAM & JESSICA	0077	1605	6			02399 00682	2	70 DELAWARE AVE
LEWIS, DAVID	0024	1001	2			02004 00326	2	144 BROOK ST
LEYVI, ILYA & JESENIA	0052	1405	1			04945 01305	2	125 VALLEY RD
LI, JENNIE MAY TRSTE	0032	1100	7			05325 00745	2	440 ANSTATT WAY
LI, XIAOJING	0025	1003	4			05079 01951	2	532 BEECH ST
LIAO, MICHAEL & KAREN	0054	1406	24			04337 00445	2	125 HENDRICKSON ST
LICHTBLAU, MARK & SARALINDA B.	0061	1409	21				2	265 MASSACHUSETTS AV
LILLI, JOSEPH & CATHLEEN	0014	809	9				2	288 MAPLE ST
LIM, SEONG MIN	0071	1513	2			02432 00957	2	309 HARRISON ST
LIMBARDO, CHRISTOPHER T. & TRACY B.	0050	1403	5			07737 00513	2	17 TERRACE ST
LIMMER, JED & LESLEY	0025	1002	6			03894 00397	2	455 BEECH ST
LIN, MAXINE	0086	1704	14			05167 00190	2	120 GRANT ST
LITWOK, YONATHAN & BRENNER, LOGAN	0072	1513	9			05118 01146	2	300 FRANKLIN ST
LIU, TAINING & LYU, SIJIA	0092	1802	7			05280 00838	2	85 CHESTNUT ST
LIU, WENWEI & JIANG, LILI	0057	1406	56			04023 01307	2	10 SUMMIT PL
LIU, YI & SHI, WEI	0062	1500	17			03850 01193	2	374 WHITMAN ST
LIVINGSTON, WILLIAM G & JANET R	0090	1800	14			08898 00441	2	73 SCHRAALENBURGH RD
LOFARO, CARMINE & KAREN E	0020	909	3			01096 00666	2	428 HARLAND AVE
LONDON, DIMITRY & TATIANA	0064	1501	7			08168 00751	2	45 MORRIS AVE
LORENCOVA, SARKA	0063	1500	26			02179 00611	2	371 PLEASANT LANE



TAXING DISTRICT NO. 26 HAWORTH

COUNTY NO. 02 BERGEN

NAME OF OWNER ADDITIONAL OWNERS	PAGE NO.	BLOCK NO.	LOT NO.	LOT QUALIF.	ACCOUNT NO.	DEED BOOK	DEED PAGE	CLASS	PROPERTY LOCATION
LOSPALLUTO, PHILIP	0082	1700	12			08390	00212	2	180 BEACON ST
LU, HONGGUANG	0034	1100	12			05169	01244	2	110 MASON CT - UNIT 3A
LUBY, CATHARINE F	0029	1010	4		C003A	08204	00200	2	420 JEFFERSON AVE
LUDWIG, JOSEPH C & KATHLEEN R	0089	1800	6			08670	00584	2	33 SCHRAALENBURGH RD
LUMAJ PROPERTIES LLC	0072	1600	4.01			05479	00813	2	302 PINE ST
LUMAJ PROPERTIES LLC	0072	1600	4.02			05482	00499	1	295 SCHRAALENBURGH RD
LUMLEY, MARY ANNE	0063	1500	28			08592	00430	2	381 PINE LANE
MACHUCA, EDWIN & YESENIA	0051	1403	25			02733	00399	2	60 OWATONNA ST
MADISON, NICOLE	0079	1608	6			05320	00558	2	207 GARFIELD ST
MAGARIAN JR, EDWARD BRIAN ETAL	0086	1704	15			04693	01726	2	116 GRANT ST
MAGER,JOHN R. & VIRGINIA M.	0012	805	6					2	338 HENNESSY ST
MAHAC,JOSEF & ANNETTE BERGER	0029	1010	3			06752	00772	2	428 JEFFERSON AVE
MAIER,FREDERICK C. & RUTH R.	0060	1409	14					2	56 VALLEY RD
MAKETANSKY, MITCH & LISA	0052	1404	5			08068	00771	2	259 LENAPE WAY
MALKOWSKI,JOHN A. & CAROL C.	0077	1605	3					2	267 GARFIELD ST
MANCINI (ETAL), SHARON M	0072	1513	8			00902	01521	2	308 FRANKLIN ST
MANISCALCO, ALBERT & DEBORAH M	0054	1406	26			00082	02198	2	110 SCHRAALENBURGH
MANISCALCO, LIBORIO & CHRISTIE	0003	600	9			7743	00358	2	557 HAWORTH AV
MARADIAGA, JULIO & ORTIZ, EMILY	0033	1100	12		C001B	05105	01849	2	110 MASON CT - UNIT 1B
MARCHESI,PERRY & PATRICIA	0056	1406	52					2	26 SUMMIT PL
MARCHISIO, JUVENAL C & DAYANA	0057	1407	2			05109	01641	2	23 HOUSTON PL
MARGE, GEORGE JR. & WILLIS, GAY	0088	1706	6			08367	00120	2	165 HARRISON ST
MARTIN, THOMAS & BARBARA	0038	1201	20			01473	01747	2	292 CROCKER PL
MARTIN,JR.,VINTON & DAVIDA	0037	1201	2					2	400 VALLEY RD.
MARTINEZ,ALFRED C&LISELOT	0036	1200	7			04977	01130	2	280 LAKE SHORE DRIVE
MASER, ERIC & PATRICIA	0015	810	1			08127	00185	2	277 MAPLE STREET
MAYER, JOSEPH & PATRICIA	0005	600	36			08143	00880	2	585 BEECH ST
MC GINLEY,DANIEL & CONSTANCE	0004	600	25					2	168 HAWORTH DR
MC GUIRE, JAMES & SHARON L.	0047	1311	2					2	139 VALLEY RD
MCGAULEY, DONNA M ETAL	0055	1406	38			04493	01653	2	18 SCHRAALENBURGH RD
MCGINLEY, MAXWELL JAMES ETAL	0053	1406	6			05381	00999	2	29 VALLEY RD
MCGUIRK, DOUGLAS & ELIZABETH	0053	1406	2			00242	00312	2	11 VALLEY RD.
MCNAMARA, JOHN & THERESA	0064	1501	1			07643	00760	2	111 MORRIS AVE
MEHANDZIC,DRAGO & ZORICA	0068	1506	2					2	310 CHESTNUT ST
MEHANNI, KHALDE ETAL	0053	1406	10			05369	01584	2	45 VALLEY RD
MEHTA-PAREKH, RAGINI & KALPESH M	0062	1500	15			02570	00412	2	125 MORRIS AVE
MEISEL, MARK &PEKELNEY,KAREN	0054	1406	22			07722	00702	2	93 HENDRICKSON ST
MEKJIAN, JOHN & HASMIG	0070	1510	6			00178	01623	2	325 WHITMAN ST
MEDELSON, GARY & GOTTENBERG, GAIL	0005	600	34					2	565 BEECH ST
METJAHIC, DENISA & SEAD	0027	1006	8			04912	00863	2	395 IVY AVENUE
MEYER, ERNEST A & KATHY K.L.	0031	1016	3			08524	00297	2	432 SYLVAN PL E
MEZZAPELLI, JAMES (ETAL)	0013	806	1			01688	01379	2	435 CONTANT AVE
MILLER (ETAL), DREW	0027	1006	5.01			08322	00777	2	400 ST NICHOLAS AVE
MILLER, CRAIG & MARIANNE	0004	600	19			00766	01098	2	592 HAWORTH AVENUE
MILLER, HOWARD C & ILENE B	0069	1509	5			08142	00706	2	326 WHITMAN ST
MILLS, JESSE	0027	1008	4			04430	00597	2	452 IVY AVENUE
MILTIADOU,ANASTASIS ETAL	0080	1610	4			04862	01884	2	209 HARRISON ST
MINIKES, NEIL I. & NANCY G.	0052	1403	32					2	26 SENECA TRACE
MISKOVITZ, STEVEN M & GABRIELLE E	0071	1513	4			01690	01674	2	331 HARRISON ST
MITNICK,JOEL & KAREN	0031	1014	9			06757	00553	2	429 SYLVAN PL E
MITRA, SUMIT & STEPHANIE	0047	1310	4			01943	00314	2	157 OWATONNA ST
MONACO, TRACY (ETAL)	0023	916	5			01540	00071	2	380 HAWORTH AVE
MONTELLO, NICHOLAS & KELLY BRAUN	0068	1506	1			09591	00151	2	169 DELAWARE AVE
MONTGOMERY, CLAYTON D ETAL	0015	810	7			02075	01781	2	408 WHEELER PL.
MONTTOYA, JUAN DAVID	0033	1100	12		C001C	05181	01420	2	110 MASON CT - UNIT 1C
MOORE-RUSSELL, JAMES & MARTHA	0087	1705	11			08081	00127	2	144 HARRISON ST
MORISCO, PETER A & ANGELA M	0033	1100	12		C001D	05174	01395	2	110 MASON CT - UNIT 1D
MORKOS, KIROLOS & KHIRALLA, REBECC	0035	1100	12		C005A	05117	00802	2	110 MASON CT - UNIT 5A
MORRIS, STUART H & SHIRLEY K	0098	1809	5			08597	00243	2	25 FRANKLIN ST
MOSHOLUII LLC	0057	1406	55			05275	01389	2	14 SUMMIT PL
MOUSTAKAS TRUST	0085	1703	8			04738	01921	2	154 GARFIELD ST
MOYERS, SHELLEY L	0055	1406	29			08610	00065	2	88 SCHRAALENBURGH RD
MUI, KENNY & SONG, XUE	0056	1406	48			02944	01664	2	40 SUMMIT PL
MULDER, RAYMOND BRUCE	0081	1610	8			03117	00799	2	200 FRANKLIN ST
MUN, HOJIN & MYEONG	0092	1801	18			04375	00835	2	26 CHESTNUT ST
MUREDDA, MARIO	0074	1600	26			02304	02376	2	209 SCHRAALENBURGH RD.
MURPHY, EDWARD R.C/O ML MANAG. ASSO	0047	1310	6					2	170 VALLEY ROAD
MWENIFUMBO, SIBONIKE	0035	1100	12		C004A	05156	00426	2	110 MASON CT - UNIT 4A

TAXING DISTRICT NO. 26 HAWORTH

COUNTY NO. 02 BERGEN

NAME OF OWNER ADDITIONAL OWNERS	PAGE NO.	BLOCK NO.	LOT NO.	LOT QUALIF.	ACCOUNT NO.	DEED BOOK	DEED PAGE	CLASS	PROPERTY LOCATION
N E R FMLY ASSOC LLC	0096	1806	4			01262	01772	1	HARDENBURGH
N E R FMLY ASSOC LLC	0096	1806	6			01262	01772	1	GARFIELD AVE
N E R FMLY ASSOC LLC	0096	1806	8			01262	01772	1	HARDEBBURGH & GARFIELD
NAKASHIAN, DAVID & KRISTEN	0009	708	1			03749	00648	2	1 HAWORTH DR
NAKASHIAN, NUBAR & KATHLEEN,TIC	0013	808	2			08135	00612	2	305 BROOK ST.
NAM, EUN & LEE, DANIEL	0094	1803	16			05079	00027	2	32 PLEASANT ST
NAM,CHARLES CHAN WOO&KIM,ANNE	0036	1100	12	C008B		04947	01815	2	110 MASON CT - UNIT 8B
NANAVATI, TEJAS	0082	1700	14			05185	01944	2	150 BEACON ST
NAPOLI, JAMES L & CARLY	0014	809	5			03071	01765	2	436 CONTANT AVE
NATALE (ETAL), NEIL	0017	903	9			01020	00387	2	391 ORCHARD PL
NAVITSKY, SCOTT & GUAN, PING	0021	911	2			05279	01120	2	137 HAWORTH DR
NEHER, CHARLES & EUNHA	0029	1011	1			02084	02417	2	405 SUNSET AVE
NEILS, CLINTON OWEN	0033	1100	8			02503	01059	2	450 ANSTATT WAY
NEWMAN, BARRY D. & KELLY L.	0007	704	5			07844	00352	2	40 HAWORTH DR
NEWSOM, DEREK & LARYSSA	0073	1600	14			03723	01704	2	165 SURBECK PL
NG, PETER & DHARMASAROJA, NINA	0055	1406	40			02094	01871	2	9 SUMMIT PL.
NGAI, IVAN & KIM, KYUNG MIN	0075	1600	40			02653	00178	2	197 PINE ST
NIKAC, NICK & ELISSA	0093	1803	7			04522	01313	2	87 BEACON ST
NJ DWELLING LLC NJ	0048	1311	5			04759	01560	2	165 VALLEY RD
NOH, JINIL & CHO, HYUNBL-OM	0090	1800	19			02012	00146	2	190 HARDENBURGH AVE
NOH, JOHN HWIDONG & LINGHONG	0075	1600	37			03742	01337	2	215 PINE ST
NORDEN, JILL	0073	1600	5			05433	00886	2	4 LITTLEFIELD COURT
NOVOSAD, OLEH & LYUDMYLA	0045	1306	6			04261	00611	2	210 VALLEY RD
NUDELMAN,ALAN &SHEILA TRS C/O	0062	1500	19			04940	00686	2	358 WHITMAN ST
O'CONNELL, JOHN B. & ANNE C.	0092	1802	9			07884	00615	2	140 HARDENBURGH AVE
O'CONNOR,ANDREW & ALLEN,LISA	0082	1700	10			03989	00722	2	170 MADISON AVE
O'DONNELL, DANIEL & SICILIANO, DINA	0049	1403	1			08104	00851	2	5 HOUSTON PL
O'HANLON, HANORA I	0057	1406	65			08463	00162	2	37 HILL ST
O'SHEA, NOEL & AMY	0044	1304	8			05256	01608	2	200 SCHRAALENBURGH
ODDO, LOUIS & KAREN	0062	1500	16			07645	00731	2	382 WHITMAN ST
OH, JASON & SONG HEE KIM	0011	802	5			09611	00377	2	365 MAPLE ST
OKUNSEINDE, AKUA & FOLU	0029	1011	2			03171	01199	2	63 MAPLE ST
ORFANOS, ANGELOS & DENISE	0015	810	12			08347	00728	2	404 WOODLAND PL.
ORFAS (ETAL), DEAN	0023	916	6			09065	00366	2	370 HAWORTH AVE
ORSINI,EUGENE&EUGENIE AMATO	0086	1704	10			04028	00320	2	160 GRANT STREET
ORTIZ, BENJAMIN (ETAL)	0074	1600	24			01529	00473	2	225 SCHRAALENBURGH ROAD
OSDER, WILLIAM & MCGRATH, ALISON	0058	1407	3			08545	00507	2	29 HOUSTON PL
OSTROWSKI, KEITH & HEATH ETAL	0078	1606	10			03322	00635	2	264 FRANKLIN ST
OSTROWSKI, KEITH & MASAKO	0078	1606	9			03007	01989	2	274 FRANKLIN ST
PACE,ANTHONY J. & RUTH	0032	1100	2					2	353 LAKE SHORE DRIVE
PALAGANO, MICHAEL & TERESA M	0061	1500	7			02185	01075	2	389 SCHRAALENBURGH ROAD
PALER, ALAN	0021	910	7					2	200 PARK ST
PAMELA A DELIZ REVOCABLE TRST ETAL	0009	707	7			02363	01133	2	566 SYLVAN PL W
PANEQUE, IVAN & EIKE	0013	808	5			09391	00174	2	476 CONTANT AVE
PANZELLA, JOSEPH & NANCY	0016	902	2			02547	00544	2	233 MYRTLE ST
PANZIRONI,RENARD H. & JO ANN F.	0080	1609	1					2	53 MADISON AVE
PAOLINO, ANDREW STEPHEN & MARA JOAN	0048	1311	8			03675	01067	2	132 HENDRICKSON ST
PAPADAM, ARIELLE & STEVEN	0016	902	4			04803	01803	2	253 MYRTLE ST.
PAPADOPOULOS, GEORGE & MARIA	0078	1606	8			02205	01909	2	284 FRANKLIN ST
PAPPAS,LEIGH ANN & DANIEL	0056	1406	44					2	35 SUMMIT PL
PARK, DANIEL & SUNNY HYOSUNG	0042	1204	2			02329	02057	2	240 VALLEY CT
PARK, JUNGMIN & KIM, KIKYUNG	0056	1406	51			05423	01816	2	28 SUMMIT PL
PARK, KYUNG J & JIHYE	0087	1705	4			04796	01226	2	127 GRANT ST
PARK, SOYEON & YOO, LEONARD	0035	1100	12	C005E		05135	01332	2	110 MASON CT - UNIT 5E
PARK, SUNG J & KIM, KATHERINE H	0098	1809	6			03275	00151	2	37 FRANKLIN ST
PARK,CHUNG WON	0019	907	8			04327	00385	2	523 HAWORTH AVE
PARTIKA, FELIPE BORIS DE MOURA ETAL	0037	1201	4			05181	01737	2	374 VALLEY RD
PATTON,JAMES J. & MARY A.	0091	1801	7					2	73 PINE ST
PAUL, SARAH ELIZABETH	0058	1407	14			04202	00366	2	70 TERRACE STREET
PAULEY, TIMOTHY DAVID	0032	1100	3			03118	02042	2	470 ANSTATT WAY
PAVELL, JEFF & HEATHER	0015	810	6			09335	00400	2	317 MAPLE ST
PAVLIK, CARL & DIANNE FALCIOLA	0079	1607	3			08458	00458	2	271 FRANKLIN ST
PAVLOPOULOS,PENELOPE	0037	1201	3			04840	00738	2	380 VALLEY RD
PAVLOS (ETAL), CONSTANTINE	0042	1204	6			00910	01484	2	211 VALLEY CT
PEDOTO, DEAN & JEANINE	0093	1803	9			02603	00521	2	122 HARDENBURGH AVE
PELES, LIAT DAKAR & GABI	0060	1409	6			05079	01109	2	41 OWATONNA ST
PEREIRA, ANAND J & MENDONCA, JANET	0082	1700	17			02142	00166	2	141 HARDENBURGH AVE
PEREZ-REINOSO, JACOB O ETAL	0032	1016	7			04489	01095	2	406 SYLVAN PL E

TAXING DISTRICT NO. 26 HAWORTH

COUNTY NO. 02 BERGEN

NAME OF OWNER ADDITIONAL OWNERS	PAGE NO.	BLOCK NO.	LOT NO.	LOT QUALIF.	ACCOUNT NO.	DEED BOOK	DEED PAGE	CLASS	PROPERTY LOCATION
PERKS, JILL B	0013	806	2			09578	00314	2	339 HENNESSY ST
PERLSTEIN, JEFFREY B ETAL/TRSTES	0027	1006	4			05089	01928	2	141 MAPLE ST
PESCE, REGINA	0094	1804	4			00429	02429	2	45 PLEASANT ST
PETERSON, ANDREW & GORSON, JULIETTE	0079	1608	8			04211	01147	2	226 GRANT ST
PETRUCCELLI, MICHAEL & RUTH CAROLYN	0018	906	3			04830	00140	2	227 MAPLE ST
PETRUSIC, MATO & ARIELLE	0083	1701	13			05235	01396	2	119 HARDENBURGH AV.
PHILIPS, MARC J & KATHLEEN N	0079	1608	2			08404	00359	2	185 GARFIELD ST
PIALTOS, KAREN	0030	1012	4			05503	01264	2	16 PAULSEN PLACE
PIEFFER, DAVID & PAULA	0027	1008	3			00831	00651	2	464 IVY AVENUE
PIERRE, SHAWNDA JEAN ETAL	0055	1406	32.01			04176	01809	2	58 SCHRAALENBURGH RD
PILOURAS, JOHN M & ANGELA V	0058	1407	7			08098	00863	2	59 HOUSTON PL
PILSBURY, MICHAEL & LEDDY, KAREN	0016	810	15			02930	00831	2	300 PARK ST
PIOLI, CHRISTOPHER & NINA	0005	600	37			05171	00958	2	597 BEECH STREET
PIZZUTE, LINDA	0029	1011	3			08463	00111	2	398 JEFFERSON AVE
PLACONA, SCOTT & LINDSAY	0078	1606	2			04582	00611	2	255 HARRISON ST
PLANK, DEAN A. & MARY C.	0049	1402	4					2	119 HOUSTON PL
PLAXSUN, EVAN	0007	704	1			04479	01727	2	597 SYLVAN PL W
POGGI, CHRISTINE	0090	1800	16			00359	00653	2	83 SCHRAALENBURGH RD
POIROT, JEFFREY D & CATHARINE M	0052	1404	1			00827	00659	2	265 LENAPE WAY
POLIFRONI, DAVID & NANCY	0081	1700	4			08623	00671	2	147 SCHRAALENBURGH R
POOSIKIAN, GLENN & STACEY SICILIANO	0042	1204	3			07733	00724	2	236 VALLEY CT
PORCARO, RICHARD & ANDREA BASSO	0010	801	3			02393	01958	2	375 HENNESSY ST
PORTNOY, LAURENCE & RAYKHER, SUZANNA	0062	1500	21.02			03996	00366	2	127 PROSPECT AVE
POSEN, DENNIS & ILISE ZIMMERMAN	0004	600	24					2	561 MCCULLOCH PL
POSTMAN, CHAD & MARY BETH	0042	1203	33			08406	00573	2	231 VALLEY CT
POSTMAN, RYAN & HANRAHAN, ERIN	0007	703	7			08965	00183	2	615 SYLVAN PL W
POTTER, MICHAEL, ET. AL.	0028	1008	19			09019	00046	2	475 SUNSET AVE
PRESS, STEVEN & PATTI	0039	1202	5			08640	00381	2	265 SPRING LANE
PREZANT, JEFFREY & ELANA	0059	1408	1			08684	00924	2	63 TERRACE ST
PRICE, ROSE & WILLIAM H JR	0058	1407	15			02754	00478	2	60 TERRACE ST
PROODIAN, LAURA	0056	1406	50			03431	00321	2	30 SUMMIT PL
PULVER, SERGEY & ELENA	0074	1600	31			00276	00362	2	210 PINE ST
PUNLA, EDWIN & DINA	0060	1409	18			08566	00825	2	16 VALLEY RD
QAISER, RAJA M	0001	301	6			04582	01835	2	55 SUNSET COURT
QUAYLE, REBECCA	0005	600	30			04807	00064	2	584 MCCULLOCH PL
QUINTANILLA, MICHAEL ETAL	0053	1406	3			03082	01583	2	17 VALLEY RD
R.P. INVESTMENT PTNSP LP C/O R.PERO	0088	1706	13			08134	00415	1	23 HARDENBURGH AVE
R.P. INVESTMENT PTNSP LP C/O R.PERO	0088	1706	14			08134	00415	4A	23 HARDENBURGH AVE
R.P. INVESTMENT PTNSP LP C/O R.PERO	0088	1706	15			08134	00415	4A	23 HARDENBURGH AVE
RABINOWITZ, RICA ARNON TRSTE	0017	903	4			05077	00252	2	380 ELM AVENUE
RAGHEB, MOATAZ & MOUSTAFA, HANAN	0035	1100	12	C003H		05134	00425	2	110 MASON CT - UNIT 3H
RAHIM, AZIZ A. & ZUBEDA	0087	1706	1			07759	00234	2	101 HARRISON ST
RAI, ASHISH & NOORALAM	0018	906	11			04839	00267	2	385 HARLAND AVE
RAJAN, SIVARAM & AMI P	0076	1604	6			04725	01698	2	245 WHITMAN ST
RAMIREZ, RONALD	0012	805	3			01363	01622	2	482 HERKIMER AVE
RAO, AJAY & MEGHA	0096	1806	9			02901	00578	2	64 GRANT ST.
RAPAPORT, BAHR & JILLIAN	0024	1001	4			04311	00751	2	134 BROOK ST
RASMUSSEN, R. RICHARD & PATRICIA L	0053	1406	12					2	63 VALLEY RD
RATNER, DAVID & MONICA	0007	703	6			02834	00685	2	28 ST ALBANS PL
READ, DAVID C. & VANESSA L.	0041	1203	22			07892	00182	2	314 SCHRAALENBURGH
REDDY, PARMESWAR & RADHA	0094	1803	15			05523	01740	2	42 PLEASANT ST
REDUCE, RICHARD A & ANNA M DANON-	0040	1203	2			02635	00955	2	303 VALLEY RD
REILEY, ELIZABETH	0001	301	5					2	45 SUNSET COURT
REILLY, KEVIN D. & MARCELLE	0019	908	2					2	490 HARLAND AVE
REITHMAYR, ANDREW R. & DONNA V.	0094	1804	7					2	67 PLEASANT ST
REXROTH, RONALD & MELISSA	0041	1203	17			08068	00193	2	362 SCHRAALENBURGH RD
REYNOLDS, DEAN S & ALEXANDRA S	0065	1502	5			04189	01553	2	363 PINE LANE
RHEE, JOON & SPALDING, LEAH	0008	706	1			04882	01926	2	5 WEST VIEW TERR
RHEE, JUNG EUN & MOK, YOON SEO	0068	1508	1			03234	02319	2	299 BEACON ST
RIDDLE, ALBERT L & ESSMAN, JOANNE	0031	1014	7			07674	00746	2	401 SYLVAN PL E
RIDING (ETAL), DAVID	0020	909	5			00226	01870	2	419 HAWORTH AVE
RIEDE, JAMES A & DEBORAH J	0008	705	3			08076	00159	2	534 SUNSET AVE
RINCKHOFF, WILLIAM & SHERRIL	0065	1501	17			08617	00180	2	364 FRANKLIN ST
RINGELSTEIN, PETER & THERESA	0008	705	5					2	543 SYLVAN PL W
RO, RUTH	0061	1500	2			02019	00104	2	343 SCHRAALENBURGH
ROBERTSON, THISTLETON THOMPSON ETAL	0008	705	1			04799	01054	2	29 HAWORTH DR
ROBINSON, HERBERT	0091	1801	15					2	40 CHESTNUT ST
ROBINSON, HERBERT	0091	1801	16					1	CHESTNUT ST

## TAXING DISTRICT NO. 26 HAWORTH

## COUNTY NO. 02 BERGEN

NAME OF OWNER ADDITIONAL OWNERS	PAGE NO.	BLOCK NO.	LOT NO.	LOT QUALIF.	ACCOUNT NO.	DEED BOOK PAGE	CLASS	PROPERTY LOCATION
RODINO, MICHAEL A & SUN H	0076	1604	1			03188 00559	2	189 WHITMAN STREET
ROMAN, LOIS	0065	1501	14			08609 00847	2	17 PROSPECT AVE
ROMANOFF, ALINA & GELFAND, GRIGORIY	0028	1008	14			04792 00905	2	474 JEFFERSON AVE
RON, YUVAL	0075	1600	41			04495 01032	2	191 PINE ST
RONCATI, LAURIE	0041	1203	27			02833 00558	2	272 SCHRAALENBURGH
RONCEVIC, GAIL G	0038	1201	12			08679 00557	2	294 SPRING LANE
RONCEVIC, ZELJKO & EMILA	0038	1201	13				2	286 SPRING LANE
RONDEAU, DAVID T.	0020	910	1			07976 00898	2	189 MAPLE ST
ROSA PROPERTIES LLC	0019	907	9			05083 00329	2	539 HAWORTH AVE
ROSARIO, DANIEL & FRANCIS	0071	1511	1			03932 01837	2	75 DELAWARE AVE
ROSE (ETAL), ROBERT	0009	707	5			01009 00956	2	578 SYLVAN PL W
ROSEN, ANDREW	0034	1100	12	C002A		05156 00227	2	110 MASON CT - UNIT 2A
ROSEN, WILLIAM I & CYNTHIA	0039	1201	28			08517 00170	2	264 CROCKER PL.
ROSENBERG, ANDREW L & MELISSA J	0051	1403	22			05130 00717	2	94 OWATONNA ST
ROSENBERG, DAVID & LIAT	0048	1311	4			05368 00247	2	157 VALLEY RD
ROSENBERG, DAVID & LIAT	0064	1501	12			03277 00460	2	373 FRANKLIN ST
ROSS, LAWRENCE R & LORI	0078	1606	7			08806 00317	2	292 FRANKLIN ST
ROTHSTEIN, LAWRENCE R. & DEBORAH E.	0030	1012	2			08044 00009	2	36 PAULSEN PLACE
ROTONDE, ALBERT J	0018	906	7			01328 00095	2	382 ORCHARD PL
ROTONDI, ERIC & MARSHIANO, KRISTINA	0048	1312	4			03222 01806	2	222 HAWORTH AVE
ROZENBLIT, IGOR & JODY	0094	1804	11			01673 01618	2	96 WHITMAN ST
ROZENVASSER, ARNOLD & OXSANA	0064	1501	9			05376 00281	2	384 FRANKLIN ST
RUBEL, ERICK D. & CARLIN, DEANNA	0041	1203	26			07991 00479	2	278 SCHRAALENBURGH
RUBIN, RUSSELL & JAMIE	0075	1600	36			02870 00098	2	225 PINE ST
RUBINSHTEYN, MARIYA ETAL	0083	1701	1			03970 00929	2	129 HARDENBURGH AVE
RUBINSTEIN, ITZHAK & RACHEL	0008	707	1			08667 00377	2	5 ST ALBANS PL.
RUDIN, SHERWOOD & ELISE	0067	1505	7			07281 00192	2	56 ADAMS AVE
RUDOLPH, SUSAN	0098	1809	8			04686 00665	2	77 FRANKLIN ST
RUNGE, THOMAS P & SUSAN M	0067	1505	4			08200 00016	2	80 ADAMS AVENUE
RUOCO, MATTHEW & BARILE, JULIE	0091	1801	13			08172 00295	2	60 CHESTNUT ST
RUSSELL, COURTNEY	0050	1403	2			02342 02173	2	346 CHRISTIE AVENUE
RUSSO, ROBERT A & RHODA P	0015	810	3			00209 01551	2	293 MAPLE ST
RUSTIN, LEE & DAHLIA	0011	802	3			05420 01737	2	341 MAPLE ST
RUTCOSKY, BRYAN TRSTE	0024	1002	3			03253 01276	2	472 ST NICHOLAS AVE
RUTIGLIANO, DOMINICK & BETH	0059	1407	17			08072 00475	2	42 TERRACE ST
RUTIGLIANO, MICHAEL & GAIL	0017	903	2			02365 02056	2	263 MAPLE ST
RUTLEDGE, ROBERT S & KARRY A	0029	1010	5			02672 01489	2	419 SUNSET AVE
RYAN, NANCY JANE TRSTES/ETAL	0006	702	3			05207 01643	2	22 WEST VIEW TERR
SABBAGH, CHOUKRI & ANTOINETTE	0044	1304	7			00851 01925	2	208 SCHRAALENBURGH
SACRED HEART CATHOLIC CHURCH	0027	1006	6.01				15D	PARK ST
SAFAVI, ALI & DIANE	0025	1003	1			01644 01060	2	103 HAWORTH DR
SAHA, SANTOSH K & GOPA	0098	1809	3			04424 01266	2	15 FRANKLIN ST
SALAZAR, SEBASTIAN MAURICIO ETAL	0035	1100	12	C004C		04953 01146	2	110 MASON CT - UNIT 4C
SALTZBERG, IRA & PATRICIA	0023	915	5				2	425 ST NICHOLAS AV
SAMBUSINI, MARTIN	0045	1306	8			03500 00017	2	200 VALLEY RD
SAMPERI(ETALS), DAVID	0044	1306	2			00760 02254	2	199 OWATONNA ST
SAMUELS, DOUGLES D. & JULIE H.	0041	1203	20				2	330 SCHRAALENBURGH ROAD
SANDEL, BROOK & R. DEENA	0049	1312	10			08081 00805	2	140 SCHRAALENBURGH
SANDOR, MICHAEL & JILLIAN	0081	1610	10			02707 00897	2	180 FRANKLIN ST
SANTANGELO, BARBARA A.	0080	1610	2			08139 00439	2	191 HARRISON ST
SAPERSTEIN, DANIEL & LIMMER, DAPHNE	0084	1702	11			02657 02223	2	120 WHITMAN STREET
SAPORITO, GENNARO M & ALISA	0081	1611	6			02163 00350	2	237 FRANKLIN ST
SATINE, BARRY R. & JANICE B.	0069	1510	3				2	295 WHITMAN ST
SAWICKI, JOANNA	0081	1700	1			01624 00050	2	111 SCHRAALENBURGH ROAD
SAXON, STEVEN & LOURDES	0061	1409	23			08214 00767	2	277 MASSACHUSETTS AV
SCALERA, MICHAEL A & LORIA NN	0077	1605	1			09423 00025	2	249 GARFIELD ST
SCHAG, SHANE ETAL	0080	1609	3			01577 00431	2	197 GRANT ST
SCHERMER, KOREN & REALF	0059	1408	2			05007 01415	2	75 TERRACE ST
SCHETTINO, FRANCO & JENNIFER	0095	1804	13			01480 01595	2	70 WHITMAN ST
SCHLUTER, JANE R	0006	702	2			00799 01261	2	30 WEST VIEW TERR
SCHNATTERLY JR, EDMUND J TRSTES/ETAL	0007	704	7			04064 01332	2	567 SYLVAN PL W
SCHNEIDER, NICHOLAS & MARISSA	0073	1600	13			03472 01000	2	175 SURBECK PL
SCHUBERT, H. HARRY & LAURA LEE	0096	1807	5			07203 00553	2	85 GRANT ST
SCHUCHMAN, EDWARD HOWARD TRSTES/ETAL	0036	1200	4			02522 01630	2	300 LAKE SHORE DR
SCHWARTZ, SARI & ZIV	0031	1014	8.01			05479 01570	2	417 SYLVAN PL E
SCHWEID, TINA K	0033	1100	12	C001H		05466 01700	2	110 MASON CT - UNIT 1H
SCONFIENZA, FREDERICK S TRSTE	0051	1403	17			04851 00601	4A	300 ST NICHOLAS AV
SCOTT, MATTHEW & RACHEL	0084	1702	12			08879 00218	2	110 WHITMAN ST



## TAXING DISTRICT NO. 26 HAWORTH

## COUNTY NO. 02 BERGEN

NAME OF OWNER ADDITIONAL OWNERS	PAGE NO.	BLOCK NO.	LOT NO.	LOT QUALIF.	ACCOUNT NO.	DEED BOOK	DEED PAGE	CLASS	PROPERTY LOCATION
SCURO, DAVID M & LAURA A	0072	1600	2			00207	01924	2	318 PINE STREET
SEIDENMAN, ELAN	0026	1004	3			05151	01381	2	468 BEECH ST
SEIDMAN,JAMIE E&MOLLUZZO,PAUL A	0017	903	7			04226	01631	2	379 ORCHARD PL
SEITEL, ANDREW	0095	1804	18			02016	00995	2	42 WHITMAN ST
SENECA HOUSE LLC	0052	1403	33			04149	01537	2	36 SENECA TRACE
SENZON, ERIC & SUNDARDAYE	0079	1608	12			01928	02469	2	182 GRANT ST
SEO, YONGKEUM	0087	1705	6			03322	02391	2	147 GRANT ST.
SERADA,LILIYA&SERADA,ALEKSEY	0097	1807	11			04326	00960	2	45 OSMERS WAY
SETLESS, MATTHEW & YANYAN	0021	910	11			05035	00306	2	391 HAWORTH AVE
SHAH, SAMIT K & NIRALI ASHOK	0031	1014	8.02			05496	01189	2	421 SYLVAN PL E
SHAKET, AARON & MICHAL TAITE TRSTE	0072	1514	2			05341	01824	2	303 FRANKLIN ST
SHALE, MARC J ETAL/TRSTES	0072	1514	1			05209	00171	2	295 FRANKLIN ST.
SHALONOV, ROBERT & LARISA	0040	1203	13			08737	00443	2	403 VALLEY RD
SHAMES, JASON & AMY	0020	910	4			01357	00661	2	382 HARLAND AVE
SHAPIRO,EDWARD M	0098	1809	7			04812	01100	2	67 FRANKLIN ST
SHARMA, ABHIJEET ETAL	0067	1505	6			05170	00073	2	64 ADAMS AVE
SHARVIT, YARON BEN ZAKEN ETAL	0064	1501	8			04578	01762	2	55 MORRIS AVE
SHEA (TRSTE), JOHN R	0006	703	1			01061	00142	2	31 WEST VIEW TERR
SHEA, VINCENT P. & KATHLEEN	0060	1409	16					2	34 VALLEY RD
SHEA,MARY ELLEN	0053	1406	4			05011	01536	2	21 VALLEY RD.
SHEKHMAN, BORIS & JULIE	0065	1501	18			02455	02469	2	374 FRANKLIN ST
SHEN, ZHENYU & DANPIN ZHANG	0091	1801	5			00488	01376	2	45 PINE ST
SHEN, ZHENYU & DANPIN ZHANG	0091	1801	14			00488	01376	1	CHESTNUT ST
SHETTI (TRSTES), PADMAVATHI	0011	802	8			01327	00594	2	395 MAPLE ST.
SHIH, AN JEN & SIPPO, DOROTHY AMY	0025	1004	1			05261	00009	2	481 IVY AVE
SHIM, PETER YOUNYONG &JUN, SUMIN	0074	1600	28			05017	00866	2	187 SCHRAALENBURGH
SHIN,JAEMIN	0057	1406	57			03585	01897	2	2 SUMMIT PL
SHNIFFER, WILLIAM T & BRIAN J	0065	1501	15			05324	00584	2	27 PROSPECT AVE
SHREEFFTER, JESSICA & HENNING, COREY	0069	1509	7			03235	00425	2	308 WHITMAN ST
SHULDMAN, JARED & RACHEAL	0054	1406	14			03433	01181	2	75 VALLEY RD
SILVA, ARTHUR CESAR COSTA E	0034	1100	12	C002H		05319	01274	2	110 MASON CT - UNIT 2H
SILVERSTEIN, DAVID & ANNA	0014	809	6			04298	00060	2	316 MAPLE ST
SIMMELKJAER, ROBERT T. & GLORIA	0092	1802	2					2	29 CHESTNUT ST
SIMON, LORI	0031	1015	2			02423	01680	2	466 SYLVAN PLACE E
SINGH, AKHIL & PRIYA	0053	1406	7.02			01729	01402	2	74 SUMMIT PLACE
SION, DAVID	0017	903	6			00941	00175	2	369 ORCHARD PL
SISKIND, MARC & VERONICA	0008	705	4			04319	00555	2	28 EAST VIEW TERR
SK & KP ENTERPRISES LLC C/O LUKOIL	0048	1312	6			03577	00150	4A	170 SCHRAALENBURGH
SK & KP ENTERPRISES LLC C/O LUKOIL	0048	1312	7			03577	00150	1	SCHRAALENBURGH RD
SKALIL, NATALI & STEPAN	0061	1409	19			04423	00471	2	10 VALLEY RD
SKOG, ALAN	0071	1511	3					2	316 LINCOLN DR
SKOLNIK,DAVID&SUZANNE	0077	1605	2			04291	00710	2	259 GARFIELD ST
SKYBOUND VENTURES LLC	0068	1506	3			05444	01215	2	321 PINE ST
SMITH, STACY LYNN	0076	1604	13			08684	00202	2	194 GARFIELD ST
SNELL, SIGRID L	0053	1406	11			02364	00797	2	57 VALLEY RD
SOLOMON, LIOR & YAMIT	0052	1403	34			04003	01862	2	317 SENECA AVE
SON,YONG DAE &EUNICE	0074	1600	21			04225	00058	2	180 SURBECK PL
SONG (ETAL), ROBERT B	0073	1600	15			09368	00195	2	155 SURBECK PL
SONG, DAVID W & LEE, KOOKHEE	0044	1304	11			03039	00960	2	215 HAWORTH AVE
SONNENBERG, LISA	0089	1706	18			02679	01380	2	165 FRANKLIN ST
SOROKA, CYNTHIA	0095	1805	4			00020	00294	2	85 WHITMAN ST
SOWORE, OMOYELE & OPEYEMI O	0028	1008	10			01082	00322	2	441 JEFFERSON AVE
SPECTRUM HAWORTH HOME, INC	0095	1806	2					15F	10 GRANT ST
SPENCE,ERIC & PARK,YUKYEONG	0086	1704	7			03773	00164	2	163 GARFIELD ST
SPERANZA, LOUIS & LISA	0071	1510	20			08654	00254	2	87 HOOVER WAY
SPINO, MICHAEL & RONNIE	0067	1505	3			08614	00987	2	90 ADAMS AVE
SRUGO, MARA & HAREL	0008	706	3			04449	01802	2	612 SYLVAN PL W
ST GABRIEL SYRIAC ORTHODOX CHURCH	0006	701	1			08386	00469	15D	750 SUNSET AVE
ST. LUKE EPISCOPAL CHURCH	0098	1809	1					15D	OSMERS WAY & GRANT
STAMATAKY, EVANS ETALS	0066	1504	9			03085	01030	2	73 ADAMS AVE
STEELE, TARA LEIGH	0087	1705	5			09039	00432	2	133 GRANT ST
STEFFIN, NEAL & HEATHER	0060	1409	8			02647	01390	2	63 OWATONNA ST
STEGALL (ETALS), MARK T	0058	1407	4			01255	00761	2	35 HOUSTON PL
STEIDEL, PATRICIA	0059	1408	4					2	327 HILLCREST AVE
STEINER, LEE ALAN & SANDRA LYNN	0039	1201	26			05300	01797	2	272 CROCKER PL
STEINTHAL, MARILYN W	0062	1500	18			08663	00368	2	366 WHITMAN ST
STEPIC, LILLIAN	0048	1312	2			08431	00253	2	131 HENDRICKSON STREET
STERN VIVIAN	0053	1406	7			04422	01162	2	33 VALLEY RD

TAXING DISTRICT NO. 26 HAWORTH

COUNTY NO. 02 BERGEN

NAME OF OWNER ADDITIONAL OWNERS	PAGE NO.	BLOCK NO.	LOT NO.	LOT QUALIF.	ACCOUNT NO.	DEED BOOK PAGE	CLASS	PROPERTY LOCATION
STERN, MICHAEL & REICH, LOUISE	0080	1609	4			07854 00092	2	203 GRANT ST
STERN, SUSAN B	0062	1500	13			08737 00183	2	115 MORRIS AVE
STEVENS, PETER & AMY	0075	1600	34			08227 00723	2	235 PINE ST.
STICKERLING, GEO. & PATRICIA	0032	1016	6				2	414 SYLVAN PL E
STOKVIS, EVELYN (NOTHER)	0090	1801	2			00322 01827	2	25 PINE STREET
STOOPS, ELSA L.	0070	1510	7			07737 00813	2	333 WHITMAN ST
STORCH, BENJAMIN & TAJIMA, MIKIE	0052	1404	2			01967 02327	2	115 OWATONNA ST
STOTT, GREGORY S & DANA LAMBROS	0012	805	7			09213 00374	2	328 HENNESSY ST
STRATTON, CHRISTOPHER & TINA	0031	1015	4			02048 01816	2	16 MYRTLE ST
STRUM, BRIAN & MICKEY	0061	1500	8				2	435 PINE LANE
STUHT, CHARLES ANTHONY & SUSAN E.	0086	1704	8				2	165 GARFIELD ST
SUBOTA, STEVEN	0034	1100	12	C003B		05166 00585	2	110 MASON CT - UNIT 3B
SUEZ C/O ALTUS GROUP US, INC	0001	100	1				4A	LAKE SHORE DR
SUEZ C/O ALTUS GROUP US, INC	0001	200	1			08130 00966	4A	LAKE SHORE DR
SUEZ C/O ALTUS GROUP US, INC	0001	200	2				4A	403 LAKE SHORE DR
SUEZ C/O ALTUS GROUP US, INC	0001	300	1				4A	LAKE SHORE DR
SUEZ C/O ALTUS GROUP US, INC	0002	400	1.01			08130 00575	1	LAKE SHORE DR
SUEZ C/O ALTUS GROUP US, INC	0002	400	1.03			07948 00171	1	LAKE SHORE DRIVE
SUEZ C/O ALTUS GROUP US, INC	0011	802	10				4A	LAKE SHORE DR
SUEZ C/O ALTUS GROUP US, INC	0032	1100	1				4A	LAKE SHORE DR
SUNG, SUSAN	0054	1406	19			05126 01911	2	108 HENDRICKSON ST
SUNG, EUISUK & JEONG, EUNJOO	0042	1203	31			03932 01363	2	223 VALLEY CT
SURPLUS FUEL INCORPORATED	0089	1800	2			02130 01599	4A	3 SCHRAALENBURGH RD
SUTNICK, WARREN S & LAURA C	0070	1510	14			08123 00647	2	71 GARFIELD PLACE
SWARTHE, RICHARD & CHARMAINE H	0060	1409	13			08193 00834	2	66 VALLEY RD
SYPPER, MARK W & CODY, ROBIN	0021	911	5			04001 01019	2	161 HAWORTH DRIVE
SZUKICS, DOUGLAS & MICHELLE	0005	600	35			01775 01450	2	575 BEECH ST
TABACCHI, THOMAS ETAL	0064	1501	11			02333 02436	2	383 FRANKLIN ST
TAKAHASHI, ELAINE	0012	804	7			08278 00872	2	350 HENNESSY ST
TAKOURIAN, HARRY & CATHY	0064	1501	4			07737 00193	2	83 MORRIS AVE
TAM, KACHUN & MARY	0038	1201	21			01102 01905	2	288 CROCKER PL
TANAKA, SHINICHI & SHARON	0013	808	3				2	520 CONTANT AVE
TANK HILL LLC	0082	1700	8			04913 01617	2	173 SCHRAALENBURGH ROAD
TAO, JIAN	0066	1502	12			02407 02337	2	159 PROSPECT AVE
TAUMOEFOU, ANDREW SIONE & FIONA MARE	0030	1014	3			04229 01744	2	426 SUNSET AVE
TERRACE RX LLC	0046	1308	10	C0001		04747 01123	4A	169 TERRACE ST - UNIT 1
TESLER, GAL & ANAT	0071	1513	3			05465 00301	2	317 HARRISON ST
THATCHER, ROBERT & COHEN, HILLARY	0010	801	5			02220 00524	2	440 LAKE SHORE DR
THIRAPHOJ, PETER	0097	1808	2			05104 00123	2	51 HARRISON ST
THOMAS (ETAL), CRAIG	0047	1310	1			00809 01326	2	135 OWATONNA ST
THOMAS, BRIAN & MARILYN COATS-THOMA	0024	916	12			07799 00037	2	395 ST NICHOLAS AVE
THOMAS, GARY L & MERCY	0082	1700	9			08407 00637	2	180 MADISON AV
TIEFENGRAEBNER, RUPERT & JILL	0028	1008	8			07683 00023	2	421 JEFFERSON AVE
TIMOCHKO, JASON & GINA L	0084	1702	8			09334 00462	2	175 PLEASANT ST
TINTER, MICKEY & NINA	0041	1203	24			04938 00964	2	290 SCHRAALENBURGH
TISCORNIA, EDWARD J. & REGINA	0030	1014	1				2	27 MYRTLE ST
TOBOLEWSKA, MONIKA M & JERZY	0066	1504	2			03292 00951	2	383 WHITMAN ST
TODD, KAREN & MICHAEL	0086	1704	5			04740 00210	2	147 GARFIELD ST.
TOMBRAKOS (ETAL), ALEXANDRA	0093	1803	13			01363 01330	2	56 PLEASANT ST
TOPOR, LAWRENCE & MARYBETH	0053	1406	7.03			01718 00319	2	84 SUMMIT PLACE
TRAINA, AUSTIN & INNA	0055	1406	37			04866 00993	2	27 SUMMIT PL
TREVISAN, STEPHEN & KIMBERLY	0044	1304	6			02085 00165	2	216 SCHRAALENBURGH
TREVISAN, WALTER RAYMOND	0007	704	8			00969 00487	2	579 SYLVAN PL W
TRINIDAD, DENNIS R & JANET B	0002	301	13			02573 01697	2	812 SUNSET AVE
TSAL (ETALS), GERALD J	0047	1309	4			00409 00586	2	136 OWATONNA ST
TUCCI JR, PETER A	0007	704	4			00346 01453	2	578 SUNSET AVE
TUCCI, JUDITH	0009	707	10			08440 00430	2	4 ST ALBANS PL
TUROFF, BRIAN JASON ETAL	0015	810	2			04595 01786	2	285 MAPLE ST
TUROFF, JENNIFER	0056	1406	47			04391 00436	2	44 SUMMIT PL
UDESHEI, RAJEN & BINA	0038	1201	16			02834 00611	2	264 SPRING LANE
UHM, SEONG YEON & NORIKAZU T	0058	1407	10			00233 01239	2	77 HOUSTON PL
UM, KIHONG & KIM, YANG SUK	0035	1100	12	C005B		05172 00317	2	110 MASON CT - UNIT 5B
UNKEL, GARY & LINDA	0084	1702	9			06698 00433	2	102 MADISON AVE
UNKNOWN	0015	810	4				1	MAPLE ST
UNKNOWN	0050	1403	8				1	REAR TERRACE ST
UNKNOWN	0089	1800	3				1	PINE ST
UNKNOWN	0090	1801	1				1	PINE ST
UNKNOWN	0092	1802	1				1	CHESTNUT ST

## TAXING DISTRICT NO. 26 HAWORTH

## COUNTY NO. 02 BERGEN

NAME OF OWNER ADDITIONAL OWNERS	PAGE NO.	BLOCK NO.	LOT NO.	LOT QUALIF.	ACCOUNT NO.	DEED BOOK	DEED PAGE	CLASS	PROPERTY LOCATION
UNKNOWN	0093	1803	1					1	BEACON ST
UNKNOWN	0094	1804	1					1	PLEASANT ST.
UNKNOWN	0095	1805	1					1	WHITMAN ST
UNKNOWN	0095	1806	1					1	GARFIELD ST
USAMI, SHUNICHI & TASZUKO	0088	1706	8					2	169 HARRISON ST
USAMI, YAS & ELIZABETH	0012	805	8			08632	00118	2	459 CONTANT AVE
UZMYR PKS REALTY, LLC	0039	1202	4			08479	00880	2	314 VALLEY RD
VAHEY (ETC), THOMAS P	0089	1800	9			00508	00739	2	42 PINE ST
VALDES, SUZANNE	0084	1702	10			08136	00760	2	130 WHITMAN STREET
VALDIVIA, OCTAVIO L & MARIA B	0040	1203	3			08429	00198	2	309 VALLEY RD
VALLIANOS, STEVE	0067	1505	1			00537	00785	2	97 PROSPECT AVE
VAN EVERDINGEN, DIRK & ACKLEY AGNES	0052	1406	1			06685	00667	2	9 VALLEY RD
VANHYFTE, ADAM & JAIME	0015	810	9			04380	00702	2	330 PARK ST
VARELA, BRUNO PEPE & NAKAR, MORAN	0036	1200	3			04806	01837	2	310 LAKE SHORE DR.
VARGAS, NELSON E. & SONIA RIVERA	0095	1804	16			07727	00574	2	50 WHITMAN ST
VARGHESE, ALAN & ALAN, IBY	0080	1609	7			02999	00620	2	200 HARRISON ST
VARKEY, JOSEPH O & JOSEPH, VALSAMMA	0060	1409	11			08207	00821	2	86 VALLEY RD
VASQUEZ, CARLOS & OLGA	0072	1514	5			03983	00342	2	327 FRANKLIN ST
VATTES, DIMITIS FRANK & ERIN JONES	0078	1606	11			04848	00609	2	254 FRANKLIN ST
VATTIMILLI (ETAL), SREELATHA	0032	1100	4			01379	02365	2	410 ANSTATT WAY
VERVOORDT, KENNETH & GLADYS	0058	1407	8			08860	00252	2	63 HOUSTON PL
VIERHEILIG (ETAL), ALEXANDER G	0085	1703	10			09350	00319	2	136 GARFIELD ST
VIJAY, RISHI & REENA	0019	907	2			05107	00003	2	207 HAWORTH DRIVE
VIJAYSADAN, VIJU & BEENAKUMARI VIJU	0091	1801	10			02407	00436	2	88 CHESTNUT ST
VILLAROSA, WILLIAM R. & SUSANNE C.	0037	1201	5					2	368 VALLEY RD
VIOLICK, GEORGE L. JR. & PATRICIA A	0088	1706	11			07711	00820	2	150 FRANKLIN ST
VISOCKI, KATHLEEN P TRSTE	0032	1016	5			05439	01164	2	420 SYLVAN PL E
VOLPE, TINA	0025	1003	10			08597	00274	2	515 IVY AVENUE
VOLPE, VINCENT DEVERY	0018	906	4			09351	00143	2	235 MAPLE ST
VOLPI, JEFF & JOHANNA	0084	1702	4			03277	01125	2	131 PLEASANT STREET
VV SAPPHIRE HOLDINGS LLC	0005	600	29			04700	00600	2	576 MCCULLOCH PL
WALLS, JR., JAMES J.	0090	1800	17					2	88 PINE ST
WALSH, MICHAEL P. & EILEEN	0047	1311	3					15F	145 VALLEY RD
WALTERS, JUSTIN R ETAL	0024	1001	1			04817	01018	2	520 ST NICHOLAS AVE
WANG, HAORAN & LI, TIANXIA	0028	1008	13			04339	01015	2	475 JEFFERSON AVE
WANG, HUI & QUN TAO	0094	1804	12			02043	01789	2	82 WHITMAN ST
WANG, YUN & LI, HUAI	0044	1306	3			04417	01960	2	205 OWATONNA ST
WANG, MING HWA & STEWARD	0083	1700	20			05016	00445	2	179 HARDENBURGH AVENUE
WANG, RUI & GRACE H CHANG-	0082	1700	15			03631	01993	2	138 BEACON ST
WASEDA (ETALS), TAKAHIRA	0021	910	10			08392	00976	2	371 HAWORTH AVE
WASSER, MARK & HEATHER	0053	1406	7.01			00314	00683	2	64 SUMMIT PLACE
WEI (ETAL), YONGFENG	0083	1701	10			01060	01812	2	140 PLEASANT STREET
WEIL, NORMAN III & BERTHA E	0074	1600	19			08080	00870	2	160 SURBECK PL
WEILL, GEOFFREY SIMON CAMPBELL TR/E	0075	1600	33			05094	00992	2	245 PINE ST
WEINBERG, GLENN & LARA	0055	1406	36			01727	01466	2	38 SCHRAALENBURGH RD
WEINER, YISRAEL & VILLANUEVA, VANIA	0063	1500	24			04264	01022	2	365 PLEASANT LANE
WEINGARTNER, JAMES ALEXANDER ETAL	0018	906	10			04796	01827	2	375 HARLAND AVE
WEINTRAUB, DONNA	0011	804	4			08190	00912	2	469 HERKIMER AVE
WEIR, JOYCE F TRSTE	0022	914	6			04744	00716	2	454 HAWORTH AVE
WEISS, DAVID A. & KAREN K.	0004	600	16					2	562 HAWORTH AVENUE
WEISS, LAWRENCE & WENDY	0005	601	4			07961	00646	2	574 BEECH ST
WELISH, STEVEN & MELISSA	0014	808	9			08322	00088	2	290 MYRTLE STREET
WELZER, FRANK C & SUSAN A	0073	1600	18			08480	00852	2	150 SURBECK PL
WENOGRAD, BARNEY & ROBIN	0025	1003	8					2	114 BROOK ST
WERTZ, CHRISTOPHER M & BROOKE HODES-	0043	1302	5			04796	01562	2	206 OWATONNA ST
WEST, ALEXANDER & KOSMAC LEONA	0023	916	2			06698	00857	2	169 MAPLE ST
WEYER, ELLEN ANN	0083	1701	12			07719	00884	2	116 PLEASANT ST
WEYER, ELLEN ANN	0083	1701	2					1	BEACON ST.
WHEATLEY, JOAN	0041	1203	19			08558	00509	2	342 SCHRAALENBURGH R
WHELAN, WILLIAM P & MILDRED M	0031	1014	10			09501	00465	2	435 SYLVAN PL E
WHELAN, SEAN P & CHRISTINA	0031	1016	2			03793	01183	2	438 SYLVAN PL E
WHITE BCHS GLF & CTRY CLB	0001	301	7					4A	SUNSET AVE
WHITE BCHS GLF & CTRY CLB	0003	600	1					4A	SUNSET AVE
WHITE BCHS GLF & CTRY CLB	0003	600	4					1	SUNSET AVE
WHITE BCHS GLF & CTRY CLB	0003	600	5					4A	SUNSET AVE
WHITE BCHS GLF & CTRY CLB	0003	600	6					4A	SUNSET AVE
WHITE BCHS GLF & CTRY CLB	0003	600	7			06698	00774	4A	MCCULLOCH PL
WHITE BCHS GLF & CTRY CLB	0003	600	8					4A	HAWORTH AV

## TAXING DISTRICT NO. 26 HAWORTH

## COUNTY NO. 02 BERGEN

NAME OF OWNER ADDITIONAL OWNERS	PAGE NO.	BLOCK NO.	LOT NO.	LOT QUALIF.	ACCOUNT NO.	DEED BOOK	DEED PAGE	CLASS	PROPERTY LOCATION
WHITE BCHS GLF & CTRY CLB	0005	600	38						4A ST ALBANS PL
WHITE BCHS GLF & CTRY CLB	0005	601	1						4A IVY AVENUE
WHITE BCHS GLF & CTRY CLB	0006	700	1						4A SUNSET AVE
WHITE BCHS GLF & CTRY CLB	0006	700	2						4A 70 HAWORTH DR
WHITE BCHS GLF & CTRY CLB	0006	700	3						4A HAWORTH DRIVE
WHITE BCHS GLF & CTRY CLB	0027	1008	1						4A HAWORTH DR
WHITE BCHS GLF & CTRY CLB	0029	1012	1						4A SUNSET AVE
WIESENBERG, PAUL S & CHRISTINA S	0007	703	4			08448	00142	2	612 SUNSET AVE
WILLERTH, KEITH	0071	1513	1			05177	00264	2	301 HARRISON ST
WILSON, DONNA	0040	1203	12			02670	00420	2	393 VALLEY RD
WINANS, THOMAS FORSYTHE & SARAH JANE	0041	1203	28			03792	00551	2	264 SCHRAALENBURGH
WINIK, MICHAEL	0095	1804	14			08295	00533	2	64 WHITMAN ST
WISNIEWSKI, KEVIN & SIKEL, BRIAN	0047	1310	5			03265	01841	2	266 HAWORTH AV
WOFI SPIEGEL, JESSICA (ETAL)	0083	1701	9			01899	02477	2	150 PLEASANT STREET
WONG, SIMON & LINDA	0054	1406	17			07908	00222	2	115 VALLEY RD
WOOD, MARGARET	0089	1800	5					2	27 SCHRAALENBURGH RD
WOOD, WILLIAM & IRENE	0052	1404	4					2	124 VALLEY RD
WRIGHT, DONALD	0063	1500	33			07814	00973	2	366 PINE LANE
WYSOCKI, PETER & NANCY	0051	1403	29					2	18 OWATONNA ST
XUE, CHEN & WANG, YULINGZI	0001	301	9			05229	00611	2	870 SUNSET AVE
YANOFKY, STEVEN & ALEXIS	0054	1406	20			04723	01861	2	102 HENDRICKSON ST
YELIZAROV, ALEKSANDR TRSTE	0046	1309	3			05416	00913	2	150 OWATONNA ST
YENKO, ELIZABETH MICHELLE	0073	1600	16			04359	00126	2	145 SURBECK PL
YETINSON, YOAV & NATALIE	0063	1500	27			04077	00602	2	377 PLEASANT LANE
YOO, DAVID B & JUNGAE	0088	1706	10			08862	00067	2	160 FRANKLIN ST
YOO, JUNGAE	0089	1706	19			08489	00245	2	169 FRANKLIN STREET
YOO, JASON JUNG SUN ETAL	0034	1100	12	C002E		05039	00561	2	110 MASON CT - UNIT 2E
YOON, JULIA & KIM, JULIA	0078	1606	5			03912	00944	2	285 HARRISON ST
YOON, JUNMO P & JANE J ETAL	0066	1504	6			02443	01711	2	64 MORRIS AVE
YOON, MATTHEW & HONG, MYUNG AH	0083	1701	3			03395	00724	2	131 BEACON ST
YOON, DAE BONG & SOOK JA	0086	1704	3			03890	00071	2	129 GARFIELD ST
YOSELOW, SCOTT & LORI	0082	1700	16			07906	00108	2	124 BEACON ST
YOSKOVITZ, SAAR & SHEER	0045	1306	4			02619	00259	2	211 OWATONNA ST
YOUSSIS, CONSTANTINOS & DIMITRA	0009	708	2			04090	01604	2	548 SYLVAN PL W
YUN, JIHYE & SONG, BALG EUN SONG	0053	1406	5			03842	00708	2	25 VALLEY RD
YUNG, RICHARD & CHONG, PO FA	0034	1100	12	C002F		05103	00783	2	110 MASON CT - UNIT 2F
YURISTA, CHEN & LEE	0021	910	6			04347	00790	2	206 PARK ST
ZAHOR, D. BRUCE & BARBARA	0017	902	13					2	429 HARLAND AVE
ZAMPETTI, SUZANNE & JAMES	0058	1407	5			08189	00063	2	43 HOUSTON PL
ZARETSKY, DAVID & AMY	0069	1509	6			04250	00081	2	316 WHITMAN ST
ZELTSER, ANNA	0065	1502	7			05091	01856	2	376 PLEASANT LANE
ZF HAWORTH REALTY LLC	0046	1308	4			09566	00369	4A	147-149 TERRACE ST
ZHANG (ETAL/TRSTES), ZHONG TAO	0039	1202	3			09501	00441	2	324 VALLEY RD
ZHANG, FANG & WU, DI	0086	1705	1			03200	01278	2	53 HARDENBURGH AVE
ZHANG, JUN CHUN & LAN	0034	1100	12	C002D		05057	01760	2	110 MASON CT - UNIT 2D
ZHANG, RENYU & LU	0016	810	17			05014	00717	2	376 ELM ST
ZHAO, PEISEN & SI MIN ZHAO-	0073	1600	7			05387	00061	2	12 LITTLEFIELD COURT
ZIRIN, JEREMY A & STACEY GLICK	0088	1706	4			00209	00832	2	135 HARRISON ST
ZISK, CAREN	0070	1510	12			08022	00399	2	340 LINCOLN DR
ZOBNIN, ARTYOM & ZOBNINA, JENNET	0068	1506	5			04672	00215	2	159 DELAWARE AVE
ZOU, FEI & MINGXUAN	0034	1100	12	C002G		05187	01866	2	110 MASON CT - UNIT 2G
ZURLINI, PAULA	0094	1804	3			01014	00364	2	37 PLEASANT ST
ZWECHER, MICHAEL J & LAINIE K	0073	1600	12			08328	00252	2	265 SCHRAALENBURGH
ZWERNEMANN, WILLIAM & STACEY	0044	1304	10			08748	00053	2	211 HAWORTH AVE
ZYDEL, THOMAS E & MARY	0022	914	2			03872	01577	2	484 HAWORTH AVE
1 MASON LLC	0033	1100	12	C001E		05260	01143	2	110 MASON CT - UNIT 1E
105 HOUSTON PL LLC	0049	1402	2			00331	00500	2	105 HOUSTON PL
110 MASON CT LLC	0035	1100	12	C003G		05507	01098	2	110 MASON CT - UNIT 3G
139 TERRACE STREET LLC	0045	1308	1			05159	01727	4A	139 TERRACE STREET
141 TERRACE STREET LLC	0045	1308	2			02051	02007	4A	141 TERRACE ST.
160 BEACON RESIDENCE LLC	0082	1700	13			05498	01442	2	160 BEACON STREET
164 GARFIELD ST CO.	0085	1703	6			01585	01677	2	164 GARFIELD ST
173 TERRACE UNIT 2 OWNER LLC	0046	1308	10	C0002		05243	00865	4A	173 TERRACE ST - UNIT 2
190 SCHRAALENBURGH LLC	0044	1304	9			04506	01425	2	190 SCHRAALENBURGH ROAD
1929 REALTY TRUST	0008	706	5			05248	00178	2	6 ST ALBANS PLACE
229 FRANKLIN STREET CO	0081	1611	5			01846	01702	2	229 FRANKLIN ST
27 PAULSON LLC	0030	1013	1			05524	01392	2	27 PAULSON PLACE
28 WHITMAN STREET LLC	0095	1804	19			02667	00581	2	28 WHITMAN ST



TAXING DISTRICT NO. 26 HAWORTH

COUNTY NO. 02 BERGEN

NAME OF OWNER ADDITIONAL OWNERS	PAGE NO.	BLOCK NO.	LOT NO.	LOT QUALIF.	ACCOUNT NO.	-----DEED----- BOOK PAGE CLASS	-----PROPERTY----- LOCATION
294 HARRISON STREET LLC	0077	1605	7			05288 01577 2	294 HARRISON ST
308 GARFIELD LLC	0070	1510	17			05367 01344 2	308 GARFIELD ST
320 HAWORTH LLC	0045	1307	2			05359 00889 4A	320 HAWORTH AVENUE
39 OSMERS LLC	0097	1808	1			05121 00798 2	39 OSMERS WAY
455 SUNSET AVE LLC	0028	1008	17			05078 01341 2	455 SUNSET AVE
51 DELAWARE LLC	0071	1512	2			05346 01080 2	51 DELAWARE AVENUE
531 IVY LLC	0025	1003	11			05250 00435 2	531 IVY AVENUE
89 HOUSTON PL LLC	0058	1407	12			00686 00049 2	89 HOUSTON PL
90 TERRACE ST LLC	0058	1407	13			04744 00688 2	90 TERRACE ST

TAXING DISTRICT NO. 26 HAWORTH

COUNTY NO. 02 BERGEN

NAME OF OWNER ADDITIONAL OWNERS	PAGE NO.	BLOCK NO.	LOT NO.	LOT QUALIF.	ACCOUNT NO.	-----DEED----- BOOK PAGE	-----PROPERTY----- CLASS LOCATION
------------------------------------	-------------	--------------	------------	----------------	----------------	-----------------------------	--------------------------------------

VERIZON C/O DUFF & PHELPS	0001	9999	1				6A VARIOUS
---------------------------	------	------	---	--	--	--	------------

Block No. Lot No. Qualification Account No.	Land Dimensions Building Description Additional Lots Acreage	Prop. Class	Owner's Name Address City State Property Location	Billing Code Zip Code	Land Improvement Exemption Net Total	2025 Property Tax Special Dist	2025 Total Tax Deduction Net Tax	Amt.Billed 2025 1st Q 2nd Q Total	2nd Half 2025 3rd Q 4th Q Total	Preliminary 2026 Tax 1st Q 2nd Q Total
100 1	244.87  244.8700	4A	SUEZ C/O ALTUS GROUP US, INC PO BOX 71970 PHOENIX, AZ LAKE SHORE DR	85050	7346100 0 7346100	23691173  23691173	23691173 00 23691173	5678536 5678535 11357071	6093590 6240512 12334102	5922800 5922800 11845600
200 1	42.74 & .59  .0000	4A	SUEZ C/O ALTUS GROUP US, INC PO BOX 71970 PHOENIX, AZ LAKE SHORE DR	85050	1299900 0 1299900	4192178  4192178	4192178 00 4192178	1004823 1004823 2009646	1078267 1104265 2182532	1048000 1048000 2096000
200 2	3.66  3.6600	4A	SUEZ C/O ALTUS GROUP US, INC PO BOX 71970 PHOENIX, AZ 403 LAKE SHORE DR	85050	110100 0 110100	355073  355073	355073 00 355073	85108 85107 170215	91328 93530 184858	88800 88800 177600
300 1	88.60 1SB & PLANT  88.6000	4A	SUEZ C/O ALTUS GROUP US, INC PO BOX 71970 PHOENIX, AZ LAKE SHORE DR	85050	2658000 39561900 42219900	136159178  136159178	136159178 00 136159178	32635983 32635983 65271966	35021407 35865805 70887212	34039800 34039800 68079600
300 2	100X120 1SCB  .2755	15F	BERGEN COUNTY UTILITIES AUTHORITY MEHRHOF ROAD LITTLE FERRY, N.J. SUNSET AVE	07643	*EXEMPT*	00	00 00 00	00 00 00	00 00 00	00 00 00
301 1	150X200 1SFG2  .6887	2	HWANG, PAUL & WHANG, JIN BAE 33 LAKE SHORE DR HAWORTH, NJ 33 LAKE SHORE DR	07641	304800 249000 553800	1786005  1786005	1786005 00 1786005	428088 428087 856175	459377 470453 929830	446500 446500 893000
301 2	175X220 1SFG2  .8838	2	COLLIGAS, COSTA & ANNA 45 LAKE SHORE DR HAWORTH NJ 45 LAKE SHORE DR	00577 07641-1535	308900 118600 427500	1378688  1378688	1378688 00 1378688	330458 330457 660915	354612 363161 717773	344700 344700 689400
301 3	175X137IRR .8AC 2SFG2  .8000	2	BERTIN, CALISTO J & MACAYA, LISA 46 SUNSET CT HAWORTH, NJ 46 SUNSET COURT	07641	442000 533000 975000	3144375  3144375	3144375 00 3144375	753675 753675 1507350	808763 828262 1637025	786100 786100 1572200
301 4	215X150IRR .8AC  .8000	2	FERMANO, RONALD 56 SUNSET CT HAWORTH, NJ 56 SUNSET COURT	07641	447300 1566200 2013500	6493538  6493538	6493538 00 6493538	1556436 1556435 3112871	1670199 1710468 3380667	1623400 1623400 3246800
301 5	250X155 1SBG2  .8896	2	REILEY, ELIZABETH 45 SUNSET CT HAWORTH NJ 45 SUNSET COURT	07641-1512	438100 659100 1097200	3538470  3538470	3538470 00 3538470	848136 848135 1696271	910128 932071 1842199	884600 884600 1769200
301 6	2SSG3  1.4000	1.4 AC. 2	QAISER, RAJA M 55 SUNSET CT HAWORTH, NJ 55 SUNSET COURT	07641	539500 535500 1075000	3466875  3466875	3466875 00 3466875	830975 830975 1661950	891713 913212 1804925	866700 866700 1733400
301 7	26.3AC  26.3000	4A	WHITE BCHS GLF & CTRY CLB 70 HAWORTH DR HAWORTH NJ SUNSET AVE	07641-1502	1222500 0 1222500	3942563  3942563	3942563 00 3942563	944993 944992 1889985	1014064 1038514 2052578	985600 985600 1971200
301 8	1.36AC  1.3600	15C	BORO OF HAWORTH MUNICIPAL CENTER HAWORTH NJ SUNSET AVE	07641	*EXEMPT*	00	00 00 00	00 00 00	00 00 00	00 00 00
301 9	1.0AC 1SBG2  1.0000	2	XUE, CHEN & WANG, YULINGZI 870 SUNSET AVE HAWORTH, NJ 870 SUNSET AVE	07641	384800 391400 776200	2503245  2503245	2503245 00 2503245	548830 548830 1097660	695031 710554 1405585	625800 625800 1251600

Block No. Lot No. Qualification Account No.	Land Dimensions Building Description Additional Lots Acreage	Prop. Class	Owner's Name Address City State Property Location	Billing Code Zip Code	Land Improvement Exemption Net Total	2025 Property Tax Special Dist	2025 Total Tax Deduction Net Tax	Amt.Billed 2025 1st Q 2nd Q Total	2nd Half 2025 3rd Q 4th Q Total	Preliminary 2026 Tax 1st Q 2nd Q Total
301 10	1.0 AC 1SBG2  1.0000	2	H. DENNIS LAUZON REVOCABLE TRUST 854 SUNSET AVE HAWORTH, NJ 854 SUNSET AVE	07641	390000 633500 1023500	3300788	3300788 00 3300788	791166 791165 1582331	848994 869463 1718457	825200 825200 1650400
301 11	1.0AC 1SBG2  1.0000	2	KIM, DEREK BUMSOO 840 SUNSET AVE HAWORTH, NJ 840 SUNSET AVE	07641	390000 591200 981200	3164370	3164370 00 3164370	758468 758467 1516935	813906 833529 1647435	791100 791100 1582200
301 12	1.0AC 1SBG3  1.0000	2	GUPTA, MANISH & ARCHANA 826 SUNSET AVE HAWORTH, NJ 826 SUNSET AVE	07641	396000 792500 1188500	3832913	3832913 00 3832913	918711 918710 1837421	985861 1009631 1995492	958200 958200 1916400
301 13	1.1AC 1SBG2  1.1000	2	TRINIDAD, DENNIS R & JANET B 812 SUNSET AVENUE HAWORTH, NJ 812 SUNSET AVE	07641	396000 327800 723800	2334255	2334255 00 2334255	559498 559497 1118995	600392 614868 1215260	583600 583600 1167200
301 14	1.2AC 1SBG3  1.2000	2	INAMDAR, ALPA 798 SUNSET AVE HAWORTH NJ 798 SUNSET AVE	07641	396000 504000 900000	2902500	2902500 00 2902500	695700 695700 1391400	746550 764550 1511100	725600 725600 1451200
301 15	1.2AC 1SFG2  1.2000	2	FAZIO, NICOLA & ELISA 784 SUNSET AVE HAWORTH, NJ 784 SUNSET AVE	07641	402000 1105500 1507500	4861688	4861688 00 4861688	1165298 1165297 2330595	1250472 1280621 2531093	1215400 1215400 2430800
301 16	1.4AC 1SFG2  1.4000	2	FAZIO, NICOLA & ELISA 770 SUNSET AVE HAWORTH, NJ 770 SUNSET AVE	07641	402000 298000 700000	2257500	2257500 00 2257500	541100 541100 1082200	580650 594650 1175300	564400 564400 1128800
400 1.01	13.67 AC  13.6700	1	SUEZ C/O ALTUS GROUP US, INC PO BOX 71970 PHOENIX, AZ LAKE SHORE DR	85050	410100 0 410100	1322573	1322573 00 1322573	317008 317007 634015	340178 348380 688558	330600 330600 661200
400 1.02	14.68 ACRES D-1 14.6800	15C	BORO OF HAWORTH 300 HAWORTH AVE HAWORTH, NJ LAKE SHORE DRIVE	07641	*EXEMPT*	00	00 00 00	00 00 00	00 00 00	00 00 00
400 1.03	7.74 ACRES  7.7400	1	SUEZ C/O ALTUS GROUP US, INC PO BOX 71970 PHOENIX, AZ LAKE SHORE DRIVE	85050	232200 0 232200	748845	748845 00 748845	179491 179490 358981	192610 197254 389864	187200 187200 374400
400 2	66.65AC  66.6500	1	HAWORTH COUNTRY CLUB L.L.C. 5 LAKESHORE DR HAWORTH NJ LAKE SHORE DR	07641	7498100 0 7498100	24181373	24181373 00 24181373	5796032 5796031 11592063	6219674 6369636 12589310	6045300 6045300 12090600
500 1	67.464 1SB & 1SB 67.4640	4A	HAWORTH COUNTRY CLUB L.L.C. 5 LAKE SHORE DR HAWORTH NJ 5 LAKE SHORE DR	07641-1001 B	7589300 2883800 10473100	33775748	33775748 00 33775748	8095707 8095706 16191413	8687437 8896898 17584335	8443900 8443900 16887800
501 1	50X420  .4821	15C	BORO OF HAWORTH MUNICIPAL CENTER HAWORTH NJ HAWORTH DR	07641	*EXEMPT*	00	00 00 00	00 00 00	00 00 00	00 00 00
502 1	260X107 .7AC 2SFG2 .7000	2	CHUNG, KYUNCHAN & PARK, KATELYN 553 CONTANT AVE HAWORTH, NJ 553 CONTANT AVE	07641	331200 566100 897300	2893793	2893793 00 2893793	693613 693613 1387226	744311 762256 1506567	723400 723400 1446800

26535300

85576346

00

00

85576346

41023575

44552771

42787800

Block No. Lot No. Qualification Account No.	Land Dimensions Building Description Additional Lots Acreage	Prop. Class	Owner's Name Address City State Property Location	Billing Code Zip Code	Land Improvement Exemption Net Total	2025 Property Tax Special Dist	2025 Total Tax Deduction Net Tax	Amt.Billed 2025 1st Q 2nd Q Total	2nd Half 2025 3rd Q 4th Q Total	Preliminary 2026 Tax 1st Q 2nd Q Total
503 1	.9AC  .9000	15C	BORO OF HAWORTH MUNICIPAL CENTER HAWORTH NJ BROOK ST	07641	*EXEMPT*	00	00 00 00	00 00 00	00 00 00	00 00 00
600 1	9.1AC  9.1000	4A	WHITE BCHS GLF & CTRY CLB 70 HAWORTH DR HAWORTH NJ SUNSET AVE	07641-1502	13200 0 13200	42570	42570 00 42570	10204 10203 20407	10950 11213 22163	10600 10600 21200
600 2	3.7AC  3.7000	1	HAWORTH COUNTRY CLUB L.L.C. 5 LAKE SHORE DR HAWORTH NJ REAR LAKE SHORE DRIVE	07641-1001	18500 0 18500	59663	59663 00 59663	14301 14300 28601	15346 15716 31062	14900 14900 29800
600 3	2.05 AC  2.0500	1	HAWORTH COUNTRY CLUB L.L.C. 5 LAKE SHORE DR HAWORTH NJ LAKE SHORE DRIVE (REAR)	07641-1001	10300 0 10300	33218	33218 00 33218	7962 7962 15924	8544 8750 17294	8300 8300 16600
600 4	1.62AC  1.6200	1	WHITE BCHS GLF & CTRY CLB 70 HAWORTH DR HAWORTH NJ SUNSET AVE	07641-1502	2500 0 2500	8063	8063 00 8063	1933 1932 3865	2074 2124 4198	2000 2000 4000
600 5	3.97C  .0000	4A	WHITE BCHS GLF & CTRY CLB 70 HAWORTH DR HAWORTH NJ SUNSET AVE	07641-1502	6200 0 6200	19995	19995 00 19995	4793 4792 9585	5143 5267 10410	5000 5000 10000
600 6	3.4AC  3.4000	4A	WHITE BCHS GLF & CTRY CLB 70 HAWORTH DR HAWORTH NJ SUNSET AVE	07641-1502	6200 0 6200	19995	19995 00 19995	4793 4792 9585	5143 5267 10410	5000 5000 10000
600 7	7.45 AC  7.4500	4A	WHITE BCHS GLF & CTRY CLB 70 HAWORTH DR HAWORTH NJ MCCULLOCH PL	07641-1502	28300 0 28300	91268	91268 00 91268	21876 21876 43752	23475 24041 47516	22800 22800 45600
600 8	2.26 AC  2.2600	4A	WHITE BCHS GLF & CTRY CLB 70 HAWORTH DR HAWORTH NJ HAWORTH AV	07641-1502	3500 0 3500	11288	11288 00 11288	2706 2705 5411	2904 2973 5877	2800 2800 5600
600 9	1.12 AC  1.1200	2	MANISCALCO, LIBORIO & CHRISTIE 557 HAWORTH AV HAWORTH NJ 557 HAWORTH AV	07641-1514	436000 714000 1150000	3708750	3708750 00 3708750	888950 888950 1777900	953925 976925 1930850	927200 927200 1854400
600 10	150X150 1SFG2  .5165	2	FERMANO, ROMEL & MELVINA 555 HAWORTH AVE HAWORTH, NJ 555 HAWORTH AVE	07641	409500 0 409500	1320638	1320638 00 1320638	417420 417420 834840	238804 246994 485798	330200 330200 660400
600 11.01	150 X 150  .5165	2	ANAGNOS, GEORGE & MELANIE 556 HARLAND AVE HAWORTH, NJ 556 HARLAND AVE	07641	409500 922400 1331900	4295378	4295378 00 4295378	1029559 1029559 2059118	1104811 1131449 2236260	1073800 1073800 2147600
600 13	75X150 2SFG2  .2583	2	CAGLAR, ALPTEKIN & ATIYE 550 HARLAND AVENUE HAWORTH, NJ 550 HARLAND AVE	07641	263300 478600 741900	2392628	2392628 00 2392628	573489 573489 1146978	615406 630244 1245650	598200 598200 1196400
600 14	150X150 1SFG2  .5165	2	ALBARELLA, JOSEPH J. & JACQUELINE D 553 HAWORTH AVE HAWORTH NJ 553 HAWORTH AVE	01576 07641-1532	333500 306500 640000	2064000 V1	2064000 -25000 2039000	488470 488470 976940	524630 537430 1062060	509800 509800 1019600

4362000

14067454

00

25000

14042454

6932906

7109548

7021200

Block No. Lot No. Qualification Account No.	Land Dimensions Building Description Additional Lots Acreage	Prop. Class	Owner's Name Address City State Property Location	Billing Code Zip Code	Land Improvement Exemption Net Total	2025 Property Tax Special Dist	2025 Total Tax Deduction Net Tax	Amt.Billed 2025 1st Q 2nd Q Total	2nd Half 2025 3rd Q 4th Q Total	Preliminary 2026 Tax 1st Q 2nd Q Total
600 15	120X157 2SFG2 .4325	2	COLLI, PETER T & GLORIA 174 HAWORTH DR HAWORTH NJ 174 HAWORTH DR	01003 07641-1530	302700 234900 537600	1733760	V1 1733760 -25000 1708760	409315 409315 818630	439689 450441 890130	427200 427200 854400
600 16	125X135 .3874	2	WEISS, DAVID A. & KAREN K. 562 HAWORTH AVE HAWORTH NJ 562 HAWORTH AVENUE	07641-1537	317300 547200 864500	2788013	2788013 00 2788013	668259 668258 1336517	717103 734393 1451496	697000 697000 1394000
600 17	125X143 2SFG2 .4104	2	HERBSTMAN, CHARLES A TRUSTEE 572 HAWORTH AVE HAWORTH, NJ 572 HAWORTH AVENUE	07641	314300 647100 961400	3100515	3100515 00 3100515	743163 743162 1486325	797481 816709 1614190	775100 775100 1550200
600 18	100X150 2SFG2 .3444	2	ALBRECHT, SETA 582 HAWORTH AVE HAWORTH, NJ 582 HAWORTH AVENUE	07641	292500 689000 981500	3165338	3165338 00 3165338	758700 758699 1517399	814155 833784 1647939	791300 791300 1582600
600 19	125X134 2SFG2 .3845	2	MILLER, CRAIG & MARIANNE 592 HAWORTH AVE HAWORTH NJ 592 HAWORTH AVENUE	07641	333500 555200 888700	2866058	2866058 00 2866058	686965 686965 1373930	737177 754951 1492128	716500 716500 1433000
600 20	110X167 + 15X171 2SFG2 .2403	2	EBY, JENNIFER 591 MCCULLOCH PL HAWORTH, NJ 591 MCCULLOCH PL	07641	370600 329500 700100	2257823	2257823 00 2257823	541178 541177 1082355	580733 594735 1175468	564500 564500 1129000
600 21	100X150 2SFG2 .3444	2	DE LIBERO, JAMES & KAREN 583 MCCULLOCH PL HAWORTH NJ 583 MCCULLOCH PL	01175 07641-1505	292500 323900 616400	1987890	1987890 00 1987890	476478 476477 952955	511304 523631 1034935	497000 497000 994000
600 22	100X170 2SFG2 .3903	2	DORAN, BRENDAN & JENNIFER 575 MCCULLOCH PLACE HAWORTH, NJ 575 MCCULLOCH PL	07641	302500 363500 666000	2147850	2147850 00 2147850	514818 514818 1029636	552447 565767 1118214	537000 537000 1074000
600 23	100X155 2SFG2 .3558	2	EGAN, MATTHEW & JESSICA 567 MCCULLOCH PL HAWORTH, NJ 567 MCCULLOCH PL	07641	295000 205400 500400	1613790	1613790 00 1613790	386810 386809 773619	415082 425089 840171	403400 403400 806800
600 24	100X185 1SFG2 .4247	2	POSEN, DENNIS & ILISE ZIMMERMAN 561 MCCULLOCH PL HAWORTH NJ 561 MCCULLOCH PL	02840 07641-1505	310000 403300 713300	2300393	2300393 00 2300393	551381 551381 1102762	591683 605948 1197631	575100 575100 1150200
600 25	60X107.5 2SF .1481	2	MC GINLEY, DANIEL & CONSTANCE 168 HAWORTH DR HAWORTH NJ 168 HAWORTH DR	01576 07641-1530	203500 225700 429200	1384170	1384170 00 1384170	331772 331771 663543	356022 364605 720627	346000 346000 692000
600 26	125X103 2SFG1 .2956	2	CABOURG, GEORGE & JANE 162 HAWORTH DR HAWORTH NJ 162 HAWORTH DR	01175 07641-1530	265400 317600 583000	1880175	1880175 00 1880175	450659 450659 901318	483599 495258 978857	470000 470000 940000
600 27	65X195 2SFG2 .2910	2	ESHGH, BRADFORD & CHEN, LINJIE 152 HAWORTH DR HAWORTH, NJ 152 HAWORTH DR	07641	257400 280100 537500	1733438	1733438 00 1733438	415488 415487 830975	445857 456606 902463	433400 433400 866800
600 28	100X155 2SFG2 .3558	2	HALL, ADAM & AMANDA 568 MCCULLOCH PL HAWORTH, NJ 568 MCCULLOCH PL	07641	295000 562900 857900	2766728	2766728 00 2766728	663157 663157 1326314	711628 728786 1440414	691700 691700 1383400

9837500

31725941

00

25000

31700941

15196278

16504663

15850400

Block No. Lot No. Qualification Account No.	Land Dimensions Building Description Additional Lots Acreage	Prop. Class	Owner's Name Address City State Property Location	Billing Code Zip Code	Land Improvement Exemption Net Total	2025 Property Tax Special Dist	2025 Total Tax Deduction Net Tax	Amt.Billed 2025 1st Q 2nd Q Total	2nd Half 2025 3rd Q 4th Q Total	Preliminary 2026 Tax 1st Q 2nd Q Total
600 29	100X155 1SFG2 .3558	2	VV SAPPHIRE HOLDINGS LLC 16 SHALLOW BROOK RD MARLBORO, NJ 576 MCCULLOCH PL	07751	295000 1089000 1384000	4463400	4463400 00	1069832 1069832	1148028 1175708	1115900 1115900
600 30	100X150 .3444	2	QUAYLE, REBECCA 584 MCCULLOCH PL HAWORTH, NJ 584 MCCULLOCH PL	07641	292500 1022400 1314900	4240553	4240553 00	1016418 1016418	1090710 1117007	1060100 1060100
600 31	100X165 2SFG2 .3788	2	LEEDS, HARVEY & NANCY LIBAS 592 MCCULLOCH PL HAWORTH NJ 592 MCCULLOCH PL	07641-1505	360000 415700 775700	2501633	2501633 00	599616 599616	643444 658957	625400 625400
600 32	90X186 2SFG2 .3843	2	CONTILLO, ROBERT P. & CHRISTINE M. 144 HAWORTH DR HAWORTH NJ 144 HAWORTH DR.	01175 07641-1531	282700 228400 511100	1648298	1648298 00	395081 395080	423958 434179	412100 412100
600 33	150X170 2SFG2 .5854	2	EFTYCHIOU, PETER & REGINA 136 HAWORTH DR HAWORTH NJ 136 HAWORTH DR	05925 07641-1531	344900 296800 641700	2069483	2069483 00	496034 496034	532291 545124	517400 517400
600 34	130X150 1SFG2 .4477	2	MENDELSON, GARY & GOTTENBERG, GAIL 565 BEECH ST HAWORTH NJ 565 BEECH ST	01003 07641-1534	327600 254800 582400	1878240	1878240 00	450196 450195	483101 494748	469600 469600
600 35	100X150 1SFG2 .3444	2	SZUKICS, DOUGLAS & MICHELLE 575 BEECH ST HAWORTH, NJ 575 BEECH ST	07641	292500 522100 814600	2627085 v1	2627085 -25000	623436 623436	669461 685752	650500 650500
600 36	155X150 1SFG2 .5337	2	MAYER, JOSEPH & PATRICIA 585 BEECH ST HAWORTH, NJ 585 BEECH ST	07641	353700 279100 632800	2040780	2040780 00	489155 489154	524908 537563	510200 510200
600 37	130X120 1SFG2 .3581	2	PIOLI, CHRISTOPHER & NINA 597 BEECH ST HAWORTH, NJ 597 BEECH STREET	07641	338600 340000 678600	2188485	2188485 00	518308 518308	569149 582720	547100 547100
600 38	6.35AC 6.3500	4A	WHITE BCHS GLF & CTRY CLB 70 HAWORTH DR HAWORTH NJ ST ALBANS PL	07641-1502	95500 0 95500	307988	307988 00	73822 73821	79218 81127	77000 77000
601 1	420X200 1SF 1.9284	4A	WHITE BCHS GLF & CTRY CLB 70 HAWORTH DR HAWORTH NJ IVY AVENUE	07641-1502	91600 116600 208200	671445	671445 00	160939 160938	172702 176866	167900 167900
601 2	125X150 2SFG2 .4304	2	GRODBERG, MICHELE ETAL 592 BEECH STREET HAWORTH, NJ 592 BEECH STREET	07641	380300 771100 1151400	3713265	3713265 00	890033 890032	955086 978114	928300 928300
601 3	150X150 1S&2SBG2 .5165	2	CENTANNI, BARRY & SHERYL 586 BEECH ST HAWORTH, NJ 586 BEECH STREET	07641	351000 520900 871900	2811878	2811878 00	673979 673979	723241 740679	703000 703000
601 4	120X150 1.5SBG2 .4132	2	WEISS, LAWRENCE & WENDY 574 BEECH ST HAWORTH, NJ 574 BEECH ST	07641	321800 636500 958300	3090518	3090518 00	740766 740766	794910 814076	772600 772600

10621100

34253051

00

25000

34228051

16395224

17832827

17114200



Block No. Lot No. Qualification Account No.	Land Dimensions Building Description Additional Lots Acreage	Prop. Class	Owner's Name Address City State Property Location	Billing Code Zip Code	Land Improvement Exemption Net Total	2025 Property Tax Special Dist	2025 Total Tax Deduction Net Tax	Amt.Billed 2025 1st Q 2nd Q Total	2nd Half 2025 3rd Q 4th Q Total	Preliminary 2026 Tax 1st Q 2nd Q Total
601 5	100X150 1SFG2 .3444	2	GUEVARRA, JOY JIMENEZ ETAL 568 BEECH ST HAWORTH, NJ 568 BEECH ST	07641	292500 304400 596900	1925003	1925003 00 1925003	461404 461404 922808	495129 507066 1002195	481300 481300 962600
601 6	150X153 1SFG2 .5269	2	DI PASQUALE, DILIO & PATRICIA 120 HAWORTH DR HAWORTH NJ 120 HAWORTH DRIVE	02640 07641-1504	333500 302400 635900	2050778	2050778 00 2050778	491551 491551 983102	527479 540197 1067676	512700 512700 1025400
601 7	99X150 2SFG2 .3409	2	GIANNINI, ROBERT L 555 IVY AVENUE HAWORTH, NJ 555 IVY AVENUE	07641	276800 303900 580700	1872758	1872758 00 1872758	448881 448881 897762	481691 493305 974996	468200 468200 936400
601 8	125X130 1.5SFG1 .3730	2	HRONCICH, STEVEN & LILLIAN 563 IVY AVE HAWORTH, NJ 563 IVY AVENUE	07641	321800 444700 766500	2471963	2471963 00 2471963	592505 592504 1185009	635812 651142 1286954	618000 618000 1236000
700 1	15.1AC 15.1000	4A	WHITE BCHS GLF & CTRY CLB 70 HAWORTH DR HAWORTH NJ SUNSET AVE	07641-1502	464600 0 464600	1498335	1498335 00 1498335	359136 359136 718272	385386 394677 780063	374600 374600 749200
700 2	14.0AC 1SF 14.0000	4A	WHITE BCHS GLF & CTRY CLB 70 HAWORTH DR HAWORTH NJ 70 HAWORTH DR	07641-1502	651000 512000 1163000	3750675	3750675 00 3750675	898999 898999 1797998	964709 987968 1952677	937700 937700 1875400
700 3	150X250 2SF .8609	4A	WHITE BCHS GLF & CTRY CLB 70 HAWORTH DR HAWORTH NJ HAWORTH DRIVE	07641-1502	40500 3901600 3942100	12713273	12713273 00 12713273	3047244 3047243 6094487	3269972 3348814 6618786	3178300 3178300 6356600
701 1	3.38 AC 3.3800	15D	ST GABRIEL SYRIAC ORTHODOX CHURCH 750 SUNSET AVE HAWORTH NJ 750 SUNSET AVE	07641	*EXEMPT*	00	00 00 00	00 00 00	00 00 00	00 00 00
702 1	120X120 1.5SFG2 .3306	2	DOSANJH, GURINDER & KAREN GENARO 40 WESTVIEW TERRACE HAWORTH, NJ 40 WEST VIEW TERRACE	07641	328300 426500 754800	2434230	2434230 00 2434230	583461 583460 1166921	626107 641202 1267309	608600 608600 1217200
702 2	100X120 2SFG2 .2755	2	SCHLUTER, JANE R 30 WEST VIEW TERR HAWORTH, NJ 30 WEST VIEW TERR	07641	324000 365300 689300	2222993	2222993 00 2222993	532829 532829 1065658	571775 585560 1157335	555700 555700 1111400
702 3	202X120 2SFG2 .5565	2	RYAN, NANCY JANE TRSTES/ETAL 22 WEST VIEW TERR HAWORTH, NJ 22 WEST VIEW TERR	07641	434200 370900 805100	2596448	2596448 00 2596448	622343 622342 1244685	667831 683932 1351763	649100 649100 1298200
702 4	125X125 1SFG2 .3587	2	GAVOSTO, STEFAN J TRSTE 396 SCHLOMANN DR ORADELL, NJ 10 WEST VIEW TERR	07649	377000 373000 750000	2418750	2418750 00 2418750	579750 579750 1159500	622125 637125 1259250	604700 604700 1209400
703 1	120X114 2SFG2 .3140	2	SHEA (TRSTE), JOHN R 86 SCHWEITZER RD CHICHESTER, NY 31 WEST VIEW TERR	12416	285100 265500 550600	1775685	1775685 00 1775685	425614 425614 851228	456723 467734 924457	443900 443900 887800
703 2	114X120 1SFG2 .3140	2	FLUDD, DONNELL A 626 SUNSET AVE HAWORTH, NJ 626 SUNSET AVE	07641	270900 350600 621500	2004338	2004338 00 2004338	480420 480419 960839	515535 527964 1043499	501100 501100 1002200

12321000

39735229

00

00

39735229

19048269

20686960

19867800



Block No. Lot No. Qualification Account No.	Land Dimensions Building Description Additional Lots Acreage	Prop. Class	Owner's Name Address City State Property Location	Billing Code Zip Code	Land Improvement Exemption Net Total	2025 Property Tax Special Dist	2025 Total Tax Deduction Net Tax	Amt.Billed 2025 1st Q 2nd Q Total	2nd Half 2025 3rd Q 4th Q Total	Preliminary 2026 Tax 1st Q 2nd Q Total
703 3	75X120 2SFG1 .2066	2	CAVARI, JACK & CAROL KENNEDY 620 SUNSET AVE HAWORTH, NJ 620 SUNSET AVE	07641	230900 341700 572600	1846635	1846635 00 1846635	442620 442620 885240	474972 486423 961395	461700 461700 923400
703 4	75X120 2SFG1 .2066	2	WIESENBERG, PAUL S & CHRISTINA S 612 SUNSET AVE HAWORTH, NJ 612 SUNSET AVE	07641	230900 232300 463200	1493820	1493820 00 1493820	358054 358053 716107	384225 393488 777713	373500 373500 747000
703 5	75X120 2SFG1 .2066	2	BEN-YEHUDA, ADIR & MOR 40 ST ALBANS PL HAWORTH, NJ 40 ST ALBANS PL	07641	230900 408800 639700	2063033	2063033 00 2063033	494488 494488 988976	530632 543425 1074057	515800 515800 1031600
703 6	75X120 2SSG1 .2066	2	RATNER, DAVID & MONICA 28 ST ALBANS PL HAWORTH, NJ 28 ST ALBANS PL	07641	243000 259900 502900	1621853	1621853 00 1621853	388742 388742 777484	417156 427213 844369	405500 405500 811000
703 7	75X120 2SFG1 .2066	2	POSTMAN, RYAN & HANRAHAN, ERIN 615 SYLVAN PLACE WEST HAWORTH, NJ 615 SYLVAN PL W	07641	243000 472200 715200	2306520	2306520 00 2306520	552850 552849 1105699	593259 607562 1200821	576600 576600 1153200
703 8	75X120 1SFG1 .2066	2	BERARDI, CAMILLE 621 SYLVAN PL WEST HAWORTH, NJ 621 SYLVAN PL W	07641	243000 159800 402800	1299030	1299030 00 1299030	311365 311364 622729	334123 342178 676301	324800 324800 649600
704 1	75X120 2SFG1 .2066	2	PLAXSUN, EVAN 597 SYLVAN PL WEST HAWORTH, NJ 597 SYLVAN PL W	07641	243000 388300 631300	2035943	2035943 00 2035943	487995 487995 975990	523664 536289 1059953	509000 509000 1018000
704 2	125X120 2SFG1 .3444	2	ALTER, EZRA & IRYNA 598 SUNSET AVE HAWORTH, NJ 598 SUNSET AVE	07641	282200 440600 722800	2331030	2331030 00 2331030	558725 558724 1117449	599563 614018 1213581	582800 582800 1165600
704 3	100X120 1.5SFG1 .2755	2	ELKEN, MAI M. 586 SUNSET AVE HAWORTH, NJ 586 SUNSET AVE	07641	256500 169500 426000	1373850	1373850 00 1373850	329298 329298 658596	353367 361887 715254	343500 343500 687000
704 4	150X120 2SBG2 .4132	2	TUCCI JR, PETER A 578 SUNSET AVE HAWORTH, NJ 578 SUNSET AVE	07641	307800 469800 777600	2507760	2507760 00 2507760	601085 601085 1202170	645019 660571 1305590	626900 626900 1253800
704 5	135X170 2.5SFG2 .5269	2	NEWMAN, BARRY D. & KELLY L. 40 HAWORTH DR HAWORTH, NJ 40 HAWORTH DR	07641	323200 510900 834100	2689973	2689973 00 2689973	644760 644759 1289519	691886 708568 1400454	672500 672500 1345000
704 6	106X78 2SFG1 .1898	2	DORAN, STEPHEN & MARY ANNE 28 HAWORTH DR HAWORTH, NJ 28 HAWORTH DR	07641	231500 339200 570700	1840508	1840508 00 1840508	441151 441151 882302	473396 484810 958206	460100 460100 920200
704 7	113X120 2SFG1 .3113	2	SCHNATTERLY JR, EDMUND J TRSTES/ETAL 567 SYLVAN PL HAWORTH, NJ 567 SYLVAN PL W	07641	283000 199900 482900	1557353	1557353 00 1557353	373282 373282 746564	400566 410223 810789	389300 389300 778600
704 8	112.5X120 2SFG1 .3099	2	TREVISAN, WALTER RAYMOND 579 SYLVAN PL HAWORTH, NJ 579 SYLVAN PL W	07641	283000 387000 670000	2160750	2160750 00 2160750	517910 517910 1035820	555765 569165 1124930	540200 540200 1080400

8411800

27128058

00

00

27128058

13004645

14123413

13564400

Block No. Lot No. Qualification Account No.	Land Dimensions Building Description Additional Lots Acreage	Prop. Class	Owner's Name Address City State Property Location	Billing Code Zip Code	Land Improvement Exemption Net Total	2025 Property Tax Special Dist	2025 Total Tax Deduction Net Tax	Amt.Billed 2025 1st Q 2nd Q Total	2nd Half 2025 3rd Q 4th Q Total	Preliminary 2026 Tax 1st Q 2nd Q Total
704 9	75X120 2SFG1 .2066	2	COLLINS, BRIAN J. & BEVERLY A. 585 SYLVAN PL HAWORTH NJ 585 SYLVAN PL W	01175 07641-1524	243000 352000 595000	1918875	1918875 00 1918875	459935 459935 919870	493553 505452 999005	479700 479700 959400
704 10	75X120 2SFG1 .2066	2	CASSANELLO, LUISA A 591 SYLVAN PL HAWORTH, NJ 591 SYLVAN PL W	07641	243000 337000 580000	1870500	1870500 00 1870500	448340 448340 896680	481110 492710 973820	467600 467600 935200
705 1	120X75 2SFG2 .2066	2	ROBERTSON, THISTLETON THOMPSON ETAL 29 HAWORTH DR HAWORTH, NJ 29 HAWORTH DR	07641	237600 320600 558200	1800195	1800195 00 1800195	431489 431488 862977	463027 474191 937218	450000 450000 900000
705 2	172X120 2SCBG2 .4738	2	CARVAJAL, LAZARO & ISABEL ESPINA 546 SUNSET AVE HAWORTH, NJ 546 SUNSET AVE	07641	318100 465000 783100	2525498	2525498 00 2525498	605337 605336 1210673	649582 665243 1314825	631400 631400 1262800
705 3	85X120 2SSG2 .2342	2	RIEDE, JAMES A & DEBORAH J 534 SUNSET AVE HAWORTH, NJ 534 SUNSET AVE	07641	287300 335900 623200	2009820	2009820 00 2009820	481734 481733 963467	516945 529408 1046353	502500 502500 1005000
705 4	120X100 2SFG2 .2755	2	SISKIND, MARC & VERONICA 28 EAST VIEW TERRACE HAWORTH, NJ 28 EAST VIEW TERR	07641	324000 684100 1008100	3251123	3251123 00 3251123	779262 779261 1558523	836219 856381 1692600	812800 812800 1625600
705 5	125X120 2SFG2 .3444	2	RINGELSTEIN, PETER & THERESA 543 SYLVAN PL HAWORTH NJ 543 SYLVAN PL W	00660 07641-1733	297000 323500 620500	2001113	2001113 00 2001113	479647 479646 959293	514705 527115 1041820	500300 500300 1000600
706 1	120X180 1.5SFG1 .4959	2	RHEE, JOON & SPALDING, LEAH 5 WEST VIEW TERRACE HAWORTH, NJ 5 WEST VIEW TERR	07641	396900 1371600 1768500	5703413	5703413 00 5703413	1367051 1367051 2734102	1466971 1502340 2969311	1425900 1425900 2851800
706 2	120X114 2SFG1 .3140	2	LAMORTE, ANN & ANTHONY 15 WESTVIEW TERR HAWORTH, NJ 15 WEST VIEW TERR	07641	285100 247400 532500	1717313	1717313 00 1717313	411623 411622 823245	441709 452359 894068	429300 429300 858600
706 3	150X120 2SFG1 .4132	2	SRUGO, MARA & HAREL 612 SYLVAN PL WEST HAWORTH, NJ 612 SYLVAN PL W	07641	324000 944600 1268600	4091235	4091235 00 4091235	980628 980628 1961256	1052304 1077675 2129979	1022800 1022800 2045600
706 4	75X120 2SFG1 .2066	2	CHAUBEY, RAKESH & MONIKA TRSTES 604 SYLVAN PLACE HAWORTH, NJ 604 SYLVAN PLACE W	07641	243000 378200 621200	2003370	2003370 00 2003370	480188 480187 960375	515286 527709 1042995	500800 500800 1001600
706 5	124X150 2SFG2 .4270	2	1929 REALTY TRUST 6 ST. ALBANS PL HAWORTH, NJ 6 ST ALBANS PLACE	07641	379100 572000 951100	3067298	3067298 00 3067298	735201 735200 1470401	788938 807959 1596897	766800 766800 1533600
707 1	75X125 1SFG2 .2152	2	RUBINSTEIN, ITZHAK & RACHEL 5 ST. ALBANS PL HAWORTH, NJ 5 ST ALBANS PL.	07641-1506	292500 250900 543400	1752465	1752465 00 1752465	420049 420048 840097	450750 461618 912368	438100 438100 876200
707 2	75X120 2SSG1 .2066	2	GROSSO, ROBERT MICHAEL ETAL/TRSTES 596 SYLVAN PL W HAWORTH, NJ 596 SYLVAN PL W	07641	243000 230900 473900	1528328	1528328 00 1528328	366325 366325 732650	393100 402578 795678	382100 382100 764200

10927300

35240546

00

00

35240546

16893609

18346937

17620200

Block No. Lot No. Qualification Account No.	Land Dimensions Building Description Additional Lots Acreage	Prop. Class	Owner's Name Address City State Property Location	Billing Code Zip Code	Land Improvement Exemption Net Total	2025 Property Tax Special Dist	2025 Total Tax Deduction Net Tax	Amt.Billed 2025 1st Q 2nd Q Total	2nd Half 2025 3rd Q 4th Q Total	Preliminary 2026 Tax 1st Q 2nd Q Total
707 3	75X120 2SFG2 .2066	2	HANOWITZ, DENNIS & MERYL 590 SYLVAN PL HAWORTH NJ 590 SYLVAN PL W	01175 07641-1523	243000 325500 568500	1833413	1833413 00	439451 439450	471571 482941	458400 458400
707 4	75X120 2SFG2 .2066	2	FINKEL, GLENN & STACY 584 SYLVAN PL W HAWORTH, NJ 584 SYLVAN PL W	07641	243000 537700 780700	2517758	2517758 00	603481 603481	647591 663205	629400 629400
707 5	75X246 2SF .4236	2	ROSE (ETAL), ROBERT 578 SYLVAN PL HAWORTH, NJ 578 SYLVAN PL W	07641	349300 374700 724000	2334900	2334900 00	559652 559652	600558 615038	583700 583700
707 6	75X247 1SFG1 .4253	2	DECS LLC 15 BEVERLY RD ENGLEWOOD CLIFFS, NJ 572 SYLVAN PL W	07632	349300 229900 579200	1867920	1867920 00	447722 447722	480446 492030	467000 467000
707 7	75X120 2SFG1 .2066	2	PAMELA A DELIZ REVOCABLE TRST ETAL 520 PACIFIC STREET ONE SANTA MONICA, CA 566 SYLVAN PL W	90405	243000 172300 415300	1339343	1339343 00	321027 321027	344492 352797	334800 334800
707 8	75X120 2SSG1 .2066	2	HEINZE, JENNIFER L 560 SYLVAN PLACE HAWORTH NJ 560 SYLVAN PL W	07641	243000 250100 493100	1590248	1590248 00	381167 381166	409027 418888	397600 397600
707 9	127X150 1.5SF .4373	2	HARIHAR, RAMDAT & CHANDMANY 2 HAWORTH DR HAWORTH, NJ 2 HAWORTH DR	07641	381400 1001200 1382600	4458885	4458885 00	1068750 1068750	1146867 1174518	1114700 1114700
707 10	150X125 1SFG2 .4304	2	TUCCI, JUDITH 4 SAINT ALBANS PL HAWORTH, NJ 4 ST ALBANS PL	07641	378000 211800 589800	1902105	1902105 00	455916 455915	489239 501035	475500 475500
708 1	128X150 2SFG1 .4408	2	NAKASHIAN, DAVID & KRISTEN 1 HAWORTH DR HAWORTH, NJ 1 HAWORTH DR	07641	383800 436200 820000	2644500	2644500 00	633860 633860	680190 696590	661100 661100
708 2	150X120 2SFG1 .4132	2	YOUSSIS, CONSTANTINOS & DIMITRA 548 SYLVAN PL W HAWORTH, NJ 548 SYLVAN PL W	07641	324000 1841800 2165800	6984705	6984705 00	1674164 1674163	1796531 1839847	1746200 1746200
708 3	150X120 2SFG2 .4132	2	KIRSCH, JEFFREY S. & ROBIN H. 538 SYLVAN PL HAWORTH NJ 538 SYLVAN PL W	07641-1734	378000 460300 838300	2703518	2703518 00	648006 648006	695370 712136	675900 675900
708 4	130X150 1.5SBG2 .4477	2	KENNEDY (ETAL), BRIAN SCOTT 4 EAST VIEW TERRACE HAWORTH, NJ 4 EAST VIEW TERR	07641	383800 1170000 1553800	5011005	5011005 00	1201088 1201087	1288877 1319953	1252800 1252800
709 1	.5AC .5000	15C	BORO OF HAWORTH MUNICIPAL CENTER HAWORTH, NJ HAWORTH DRIVE	07641	*EXEMPT*	00	00 00 00	00 00 00	00 00 00	00 00 00
800 1	2.1AC 2.1000	15C	BORO OF HAWORTH MUNICIPAL CENTER HAWORTH NJ LAKE SHORE DR	07641	*EXEMPT*	00	00 00 00	00 00 00	00 00 00	00 00 00

Block No. Lot No. Qualification Account No.	Land Dimensions Building Description Additional Lots Acreage	Prop. Class	Owner's Name Address City State Property Location	Billing Code Zip Code	Land Improvement Exemption Net Total	2025 Property Tax Special Dist	2025 Total Tax Deduction Net Tax	Amt.Billed 2025 1st Q 2nd Q Total	2nd Half 2025 3rd Q 4th Q Total	Preliminary 2026 Tax 1st Q 2nd Q Total
800 2	75X100 1SCB .1722	15C	BERGEN COUNTY UTILITIES AUTHORITY MEHROFF ROAD LITTLE FERRY, N. J. LAKE SHORE DRIVE	07643	*EXEMPT*	00	00 00 00	00 00 00	00 00 00	00 00 00
801 1	100X100 1SFG1 .2296	2	KIM, CHRISTOPHER & SUNGEE 437 BALDWIN AVE HAWORTH, NJ 437 BALDWIN AVE	07641	250000 634600 884600	2852835	2852835 00 2852835	683796 683796 1367592	733776 751467 1485243	713200 713200 1426400
801 2	100X100 .2AC 1SFG1 .2000	2	HOEHN, CHRISTOPHER 371 HENNESSY ST HAWORTH, NJ 371 HENNESSY ST	07641	250000 524900 774900	2499053	2499053 00 2499053	598998 598998 1197996	642780 658277 1301057	624800 624800 1249600
801 3	150X100 6.3LT 2SFG2 .3444	2	PORCARO, RICHARD & ANDREA BASSO 375 HENNESSY ST HAWORTH, NJ 375 HENNESSY ST	07641	292500 501900 794400	2561940	2561940 00 2561940	614072 614071 1228143	658955 674842 1333797	640500 640500 1281000
801 4	2.89AC 2.8900	15C	BORO OF HAWORTH MUNICIPAL CENTER HAWORTH, N.J. LAKE SHORE DR	07641	*EXEMPT*	00	00 00 00	00 00 00	00 00 00	00 00 00
801 5	105X143 .3447	2	THATCHER, ROBERT & COHEN, HILLARY 440 LAKE SHORE DR HAWORTH, NJ 440 LAKE SHORE DR	07641	293300 648700 942000	3037950	3037950 00 3037950	728166 728166 1456332	781389 800229 1581618	759500 759500 1519000
801 6	110X100 2SFG2 .2525	2	LAYNE, RONALD W & SUSAN 400 MAPLE ST HAWORTH NJ 400 MAPLE ST	00660 07641-1126	260000 438800 698800	2253630	2253630 00 2253630	540173 540172 1080345	579655 593630 1173285	563400 563400 1126800
801 7	100X125 2SFG1 .2870	2	ALLEY, JAROD & SCHMITT, KRISTINE 392 MAPLE STREET HAWORTH, NJ 392 MAPLE ST	07641	274000 191500 465500	1501238	1501238 00 1501238	359832 359831 719663	386133 395442 781575	375300 375300 750600
801 8	100X125 .3AC 2SFG1 .3000	2	JIMENEZ, JOSE DANIEL ETAL 384 MAPLE ST HAWORTH, NJ 384 MAPLE STREET	07641	275000 219800 494800	1595730	1595730 00 1595730	382481 382480 764961	410437 420332 830769	398900 398900 797800
801 9	100X125 .3AC 2SFG2 .3000	2	BEVILACQUA, NICHOLAS & KARIN 376 MAPLE ST HAWORTH, NJ 376 MAPLE ST	07641	275000 773500 1048500	3381413	3381413 00 3381413	810491 810490 1620981	869731 890701 1760432	845400 845400 1690800
801 10	100X125 2SFG2 .2870	2	CALCAGNO, JOSEPH & WACHTEL, JESSICA 368 MAPLE ST HAWORTH, NJ 368 MAPLE ST	07641	275000 247300 522300	1684418	1684418 00 1684418	403738 403738 807476	433248 443694 876942	421100 421100 842200
801 11	125X70 .2AC 1SFG1 .2000	2	KOHUT, GEORGE & MARUEEN 427 BALDWIN AVE HAWORTH, NJ 427 BALDWIN AVE	07641	242000 142100 384100	1238723 v1	1238723 -25000 1213723	290660 290659 581319	312361 320043 632404	303400 303400 606800
802 1	140X150 1SFG2 .4821	2	HEIT, PHILLIP E & JAMIE S KAGAN- 369 WHEELER PL HAWORTH, NJ 369 WHEELER PL	07641	358000 502500 860500	2775113	2775113 00 2775113	665167 665166 1330333	713785 730995 1444780	693800 693800 1387600
802 2	125X150 2SFG2 .4304	2	BOREK, SAMUEL & ILISHA 387 WHEELER PL HAWORTH, NJ 387 WHEELER PL	07641	321800 535400 857200	2764470	2764470 00 2764470	662616 662615 1325231	711048 728191 1439239	691100 691100 1382200

8727600

28146513

00

25000

28121513

13480372

14641141

14060800

Block No. Lot No. Qualification Account No.	Land Dimensions Building Description Additional Lots Acreage	Prop. Class	Owner's Name Address City State Property Location	Billing Code Zip Code	Land Improvement Exemption Net Total	2025 Property Tax Special Dist	2025 Total Tax Deduction Net Tax	Amt.Billed 2025 1st Q 2nd Q Total	2nd Half 2025 3rd Q 4th Q Total	Preliminary 2026 Tax 1st Q 2nd Q Total
802 3	150X150 2SFG2 .5165	2	RUSTIN, LEE & DAHLIA 341 MAPLE ST HAWORTH, NJ 341 MAPLE ST	07641	351000 406600 757600	2443260	2443260 00	585625 585625 1171250	628429 643581 1272010	610800 610800 1221600
802 4	125X200 1.5SFG2 .5739	2	DIAZ, GEORGE A & EIGEN, KAREN L 355 MAPLE ST HAWORTH, NJ 355 MAPLE ST	07641	349300 528600 877900	2831228	2831228 00	678617 678617 1357234	728218 745776 1473994	707800 707800 1415600
802 5	125X200 2SFG1 .5739	2	OH, JASON & SONG HEE KIM 365 MAPLE ST HAWORTH, NJ 365 MAPLE ST	07641	349300 325700 675000	2176875	2176875 00	521775 521775 1043550	559913 573412 1133325	544200 544200 1088400
802 6	125X160 8.0LT 2SFG2 .4591	2	DILORGI JR(ETC), FRANCESCO(FRANK) 375 MAPLE ST HAWORTH, NJ 375 MAPLE ST	07641	327300 416000 743300	2397143	2397143 00	574571 574571 1149142	616568 631433 1248001	599300 599300 1198600
802 7	125X160 8.0LT 1SF2G .4591	2	GARGANO, DAVID A & TOMOKO 385 MAPLE ST HAWORTH, NJ 385 MAPLE ST.	07641	327300 524400 851700	2746733	2746733 00	658364 658364 1316728	706486 723519 1430005	686700 686700 1373400
802 8	115X150 1SFG2 .3960	2	SHETTI (TRSTES), PADMAVATHI 395 MAPLE STREET HAWORTH, NJ 395 MAPLE ST.	07641	327300 341400 668700	2156558	2156558 00	516905 516905 1033810	554687 568061 1122748	539100 539100 1078200
802 9.01	2.3AC 2.3000	15C	BORO OF HAWORTH MUNICIPAL CENTER HAWORTH NJ LAKE SHORE DR	07641	*EXEMPT*	00	00 00 00	00 00 00	00 00 00	00 00 00
802 9.02	1.8AC 1.8000	15C	BORO OF HAWORTH 300 HAWORTH AVE HAWORTH NJ LAKE SHORE DR	07641-0001	*EXEMPT*	00	00 00 00	00 00 00	00 00 00	00 00 00
802 10	0.28 .2800	4A	SUEZ C/O ALTUS GROUP US, INC PO BOX 71970 PHOENIX, AZ LAKE SHORE DR	85050	8400 0 8400	27090	27090 00	6494 6493 12987	6968 7135 14103	6800 6800 13600
803 1	L2 3.6AC 3.6000	15C	BORO OF HAWORTH MUNICIPAL CENTER HAWORTH NJ BALDWIN AVE	07641	*EXEMPT*	00	00 00 00	00 00 00	00 00 00	00 00 00
804 1	140X200 .7AC 1SFG2 .7000	2	ALBUM, GLENN & LIA 509 HERKIMER AVE HAWORTH NJ 509 HERKIMER AVE	02012 07641-1115	406400 507300 913700	2946683	2946683 00	706290 706290 1412580	757915 776188 1534103	736700 736700 1473400
804 2	135X200 1SFG2 .6198	2	BADER, MATT & SAM 505 HERKIMER AVE HAWORTH, NJ 505 HERKIMER AVE	07641	362000 0 362000	1167450	1167450 00	665321 665321 1330642	-85216 -77976 -163192	291900 291900 583800
804 3	135X200 1SFG2 .6198	2	FONG, JENNIFER CHIN 501 HERKIMER AVE HAWORTH, NJ 501 HERKIMER AVE	07641	362000 297200 659200	2125920	2125920 00	509562 509561 1019123	546807 559990 1106797	531500 531500 1063000
804 4	100X200 1.5SFG2 .4591	2	WEINTRAUB, DONNA 469 HERKIMER AVE HAWORTH, NJ 469 HERKIMER AVE	07641	317500 743600 1061100	3422048	3422048 00	820231 820230 1640461	880183 901404 1781587	855500 855500 1711000

7578600

24440988

00

00

24440988

12487507

11953481

12220600



Block No. Lot No. Qualification Account No.	Land Dimensions Building Description Additional Lots Acreage	Prop. Class	Owner's Name Address City State Property Location	Billing Code Zip Code	Land Improvement Exemption Net Total	2025 Property Tax Special Dist	2025 Total Tax Deduction Net Tax	Amt.Billed 2025 1st Q 2nd Q Total	2nd Half 2025 3rd Q 4th Q Total	Preliminary 2026 Tax 1st Q 2nd Q Total
804 5	115X200 1SFG2 .5280	2	DEVLIN, MICHAEL & GUENEGO J. 465 HERKIMER AVE HAWORTH, NJ 465 HERKIMER AVE	07641	336600 405400 742000	2392950	2392950 00 2392950	573566 573566 1147132	615489 630329 1245818	598200 598200 1196400
804 6	100X200 1SFG1 .4591	2	FREEMAN, IRVING 457 HERKIMER AVE HAWORTH, NJ 457 HERKIMER AVE	07641	317500 160300 477800	1540905	1540905 00 1540905	369340 369339 738679	396335 405891 802226	385200 385200 770400
804 7	100X100 .2AC 1SFG2 .2000	2	TAKAHASHI, ELAINE 350 HENNESSY ST HAWORTH, NJ 350 HENNESSY ST	07641	250000 265500 515500	1662488	1662488 00 1662488	398482 398481 796963	427608 437917 865525	415600 415600 831200
804 8	100X100 1SFG1 .2296	2	DAVIDSON, IAIN & CHANTAL 348 HENNESSY ST HAWORTH, NJ 348 HENNESSY ST	07641	250000 394800 644800	2079480	2079480 00 2079480	498431 498430 996861	534862 547757 1082619	519900 519900 1039800
805 1.01	165X97 .3674	2	EDWARDS, GARETH JULIAN ETAL 510 HERKIMER AVE HAWORTH, NJ 510 HERKIMER	07641 A	308700 797600 1106300	3567818	3567818 00 3567818	855170 855170 1710340	917676 939802 1857478	892000 892000 1784000
805 1.02	165X100 2SFG2 .3788	2	HIRSCHHORN, JOSHUA ETAL 511 CONTANT AVENUE HAWORTH, NJ 511 CONTANT AVE	07641	315000 781000 1096000	3534600 v1	3534600 -25000 3509600	840958 840958 1681916	902882 924802 1827684	877400 877400 1754800
805 2	165X100 6.6LT 1SFG2 .3788	2	GUEGUEN, ANN SOPHIE & JEAN FRANCOIS 500 HERKIMER AVE HAWORTH, NJ 500 HERKIMER AVE	07641	315000 522300 837300	2700293	2700293 00 2700293	647234 647233 1294467	694540 711286 1405826	675100 675100 1350200
805 3	150X100 2SFG2 .3444	2	RAMIREZ, RONALD 482 HERKIMER AVENUE HAWORTH, NJ 482 HERKIMER AVE	07641	300000 293100 593100	1912748	1912748 00 1912748	458467 458466 916933	491977 503838 995815	478200 478200 956400
805 4	161X100 .4AC 2SFG2 .4000	2	ALBALAH, AMY S 470 HERKIMER AVE HAWORTH, NJ 470 HERKIMER AVE	07641	311000 467300 778300	2510018	2510018 00 2510018	601626 601626 1203252	645600 661166 1306766	627500 627500 1255000
805 5	120X100 2SFG1 .2755	2	LAGRECA, JAMES S. & MADELEINE 458 HERKIMER AVE. HAWORTH, NJ 458 HERKIMER AVE	02640 07641	270000 260200 530200	1709895	1709895 00 1709895	409845 409844 819689	439801 450405 890206	427500 427500 855000
805 6	100X100 .2AC 2SFG2 .2000	2	MAGER, JOHN R. & VIRGINIA M. 338 HENNESSY ST HAWORTH NJ 338 HENNESSY ST	01576 07641-1114	250000 237400 487400	1571865	1571865 00 1571865	376761 376760 753521	404298 414046 818344	393000 393000 786000
805 7	100X115 .3AC 1SFG2 .3000	2	STOTT, GREGORY S & DANA LAMBROS 328 HENNESSY ST HAWORTH, NJ 328 HENNESSY ST	07641	265000 224600 489600	1578960	1578960 00 1578960	378461 378461 756922	406123 415915 822038	394700 394700 789400
805 8	100X100 .2AC 2SFG1 .2000	2	USAMI, YAS & ELIZABETH 459 CONTANT AVE HAWORTH, NJ 459 CONTANT AVE	07641	250000 329600 579600	1869210	1869210 00 1869210	448031 448031 896062	480778 492370 973148	467300 467300 934600
805 9	166X100 .4AC 2SFG2 .4000	2	FRIEDLANDER(ETAL), SHERRI 465 CONTANT AVE HAWORTH, NJ 465 CONTANT AVE	07641	316000 354100 670100	2161073	2161073 00 2161073	517988 517987 1035975	555848 569250 1125098	540300 540300 1080600

9548000

30792303

00

25000

30767303

14748712

16018591

15383800



Block No. Lot No. Qualification Account No.	Land Dimensions Building Description Additional Lots Acreage	Prop. Class	Owner's Name Address City State Property Location	Billing Code Zip Code	Land Improvement Exemption Net Total	2025 Property Tax Special Dist	2025 Total Tax Deduction Net Tax	Amt.Billed 2025 1st Q 2nd Q Total	2nd Half 2025 3rd Q 4th Q Total	Preliminary 2026 Tax 1st Q 2nd Q Total
805 10	150X100 2SFG2 .3444	2	ABRAMS, LOUIS M & BARBARA 481 CONTANT AVE HAWORTH, NJ 481 CONTANT AVE	07641	300000 479700 779700	2514533	2514533 00 2514533	602708 602708 1205416	646762 662355 1309117	628600 628600 1257200
805 11	165X100 1.5SFG2 .3788	2	GENARO, DONALD M. & MARGARET 501 CONTANT AVE HAWORTH NJ 501 CONTANT AVE	07641-1107	315000 283200 598200	1929195	1929195 -25000 1904195	456159 456158 912317	489957 501921 991878	476000 476000 952000
806 1	100X125 .3AC 1SFG2 .3000	2	MEZZAPELLI, JAMES (ETAL) 435 CONTANT AVENUE HAWORTH, NJ 435 CONTANT AVE	07641	275000 465500 740500	2388113	2388113 00 2388113	572407 572406 1144813	614245 629055 1243300	597000 597000 1194000
806 2	120X125 1SFG2 .3444	2	PERKS, JILL B 339 HENNESSY ST HAWORTH, NJ 339 HENNESSY ST	07641	297000 532800 829800	2676105	2676105 00 2676105	641436 641435 1282871	688319 704915 1393234	669000 669000 1338000
806 3	120X125 .4AC 1.5SFG1 .4000	2	BUQUICCHIO, GERARD & BARBARA 349 HENNESSY ST HAWORTH NJ 349 HENNESSY ST	01175 07641-1113	295900 446100 742000	2392950	2392950 00 2392950	573566 573566 1147132	615489 630329 1245818	598200 598200 1196400
806 4	100X78 .2AC 1SFG1 .2000	2	EHRENBERG, RICHARD LEE & MARY SUE 426 BALDWIN AVE HAWORTH, NJ 426 BALDWIN	07641	223400 195000 418400	1349340	1349340 -25000 1324340	317174 317173 634347	340813 349180 689993	331100 331100 662200
806 5	94X100 .2AC 2SFG1 .2000	2	KARABURUN, RECEP & SEMRA 342 MAPLE ST HAWORTH, NJ 342 MAPLE ST	07641	239100 328400 567500	1830188	1830188 00 1830188	438678 438677 877355	470742 482091 952833	457500 457500 915000
806 6	L7 167X100 .3AC 2SFG1 .3000	2	FUNFGELD, CINDY & ANDRIANA 336 MAPLE ST HAWORTH, NJ 336 MAPLE ST	07641	298800 267300 566100	1825673	1825673 00 1825673	437596 437595 875191	469580 480902 950482	456400 456400 912800
807 1	L2,3 7.65AC 7.6500	15C	BORO OF HAWORTH MUNICIPAL CENTER HAWORTH NJ CONTANT AVE	07641	*EXEMPT*	00	00 00 00	00 00 00	00 00 00	00 00 00
808 1	225X330 1.7045	15C	BORO OF HAWORTH MUNICIPAL CENTER HAWORTH NJ BROOK ST	07641	*EXEMPT*	00	00 00 00	00 00 00	00 00 00	00 00 00
808 2	130X150 0.44 2SFG2 .4477	2	NAKASHIAN, NUBAR & KATHLEEN, TIC 305 BROOK ST HAWORTH, N.J. 305 BROOK ST.	07641	311200 468800 780000	2515500	2515500 -25000 2490500	596690 596690 1193380	640760 656360 1297120	622600 622600 1245200
808 3	150X129 2SFG3 .4442	2	TANAKA, SHINICHI & SHARON 520 CONTANT AVE HAWORTH NJ 520 CONTANT AVE	07641-1108	310100 475200 785300	2532593	2532593 00 2532593	607037 607037 1214074	651407 667112 1318519	633100 633100 1266200
808 4	100X259 1.5SBG1 .5946	2	BLITZER, DANIEL & GEORGINA E. 478 CONTANT AVE HAWORTH, NJ 478 CONTANT AV	07641	308800 368000 676800	2182680	2182680 00 2182680	523167 523166 1046333	561406 574941 1136347	545700 545700 1091400
808 5	100X259 .6AC .6000	2	PANEQUE, IVAN & EIKE 476 CONTANT AVE HAWORTH, NJ 476 CONTANT AVE	07641	308800 417400 726200	2341995	2341995 00 2341995	561353 561352 1122705	602383 616907 1219290	585500 585500 1171000

8210500

26478865

00

75000

26403865

12655934

13747931

13201400

Block No. Lot No. Qualification Account No.	Land Dimensions Building Description Additional Lots Acreage	Prop. Class	Owner's Name Address City State Property Location	Billing Code Zip Code	Land Improvement Exemption Net Total	2025 Property Tax Special Dist	2025 Total Tax Deduction Net Tax	Amt.Billed 2025 1st Q 2nd Q Total	2nd Half 2025 3rd Q 4th Q Total	Preliminary 2026 Tax 1st Q 2nd Q Total
808 6	107X100 1SFG1 .2456	2	BUNIN, KEVIN & NANCY 316 MYRTLE ST HAWORTH NJ 316 MYRTLE ST	01175 07641-1128	255000 142600 397600	1282260	1282260 00	307345 307345	329809 337761	320600 320600
808 7	150X100 2SFG1 .3444	2	LAGRECA, MADELEINE & CORSO, MARY 458 HERKIMER AVE HAWORTH, NJ 308 MYRTLE ST	07641	286000 205200 491200	1584120	1584120 -25000 1559120	373448 373447	401201 411024	389800 389800
808 8	180X225 1SFG2 .9298	2	GRIFFIN, MEREDITH 292 MYRTLE STREET HAWORTH, NJ 292 MYRTLE ST	07641	419100 687300 1106400	3568140	3568140 00	855248 855247	917759 939886	892000 892000
808 9	150X225 2SFG2 .7748	2	WELISH, STEVEN & MELISSA 290 MYRTLE ST HAWORTH, NJ 290 MYRTLE STREET	07641	381000 745000 1126000	3631350	3631350 00	870398 870398	934017 956537	907800 907800
809 1	150X100 1SFG2 .3444	2	LANGWELL, DEBORA 285 MYRTLE ST HAWORTH, NJ 285 MYRTLE STREET	07641	292500 344500 637000	2054325	2054325 00	492401 492401	528392 541131	513600 513600
809 2	180X225 2SFG2 .9298	2	FELDMAN, JONATHAN & JUDITH LECLAIR 295 MYRTLE ST HAWORTH NJ 295 MYRTLE ST	07641	419100 651700 1070800	3453330	3453330 00	827729 827728	888229 909644	863300 863300
809 3	87 X 125 & 60 X 1SFG2 .3004	255 2	HERNANDEZ, BIENVENIDO & UBALDINA 17 NELL COURT DUMONT, NJ 307 MYRTLE ST	07628	330900 532500 863400	2784465	2784465 00	667409 667408	716190 733458	696100 696100
809 4	125X111 1.5SFG2 .3185	2	ANDREOPOULOS STEPHEN & LIZA 444 CONTANT AVE HAWORTH, NJ 444 CONTANT AVE	07641	287100 428800 715900	2308778	2308778 00	553391 553391	593839 608157	577200 577200
809 5	130X199 1.5SFG2 .5939	2	NAPOLI, JAMES L & CARLY 436 CONTANT AVENUE HAWORTH, NJ 436 CONTANT AVE	07641	352800 456000 808800	2608380	2608380 00	625203 625202	670900 687075	652100 652100
809 6	100X120 1SFG2 .2755	2	SILVERSTEIN, DAVID & ANNA 316 MAPLE ST HAWORTH, NJ 316 MAPLE ST	07641	270000 547200 817200	2635470	2635470 00	631696 631695	677868 694211	658900 658900
809 7	159X120 .4AC 1SFG2 .4000	2	LACHMAN, CHARLES & EMILY 308 MAPLE ST HAWORTH NJ 308 MAPLE ST	01175 07641-1122	317000 490000 807000	2602575	2602575 00	623811 623811	669407 685546	650600 650600
809 8	105X150 2SFG1 .3616	2	LAMOND, DONALD & JANET 294 MAPLE ST HAWORTH, NJ 294 MAPLE ST	07641	298400 312300 610700	1969508	1969508 00	472071 472071	506576 518790	492400 492400
809 9	85X150 2SFG2 .2927	2	LILLI, JOSEPH & CATHLEEN 288 MAPLE ST HAWORTH NJ 288 MAPLE ST	00660 07641-1122	275000 428700 703700	2269433	2269433 00	543960 543960	583720 597793	567400 567400
809 10	170X150 2SFG2 .5854	2	HOROWITZ, MORRIS TRSTE 278 MAPLE ST HAWORTH, NJ 278 MAPLE ST	07641	374400 275800 650200	2096895	2096895 00	502605 502604	539341 552345	524200 524200

10805900

34849029

00

25000

34824029

16693423

18130606

17412000

Block No. Lot No. Qualification Account No.	Land Dimensions Building Description Additional Lots Acreage	Prop. Class	Owner's Name Address City State Property Location	Billing Code Zip Code	Land Improvement Exemption Net Total	2025 Property Tax Special Dist	2025 Total Tax Deduction Net Tax	Amt.Billed 2025 1st Q 2nd Q Total	2nd Half 2025 3rd Q 4th Q Total	Preliminary 2026 Tax 1st Q 2nd Q Total
809 11	125X150 1SFG2 .4304	2	BRICE, MICHAEL R. & JUDITH A. 425 ELM AVE HAWORTH NJ 425 ELM STREET	07641-1144	321800 533500 855300	2758343	2758343 00 2758343	661147 661147 1322294	709472 726577 1436049	689600 689600 1379200
810 1	130X150 2SFG1 .4477	2	MASER, ERIC & PATRICIA 277 MAPLE ST HAWORTH, NJ 277 MAPLE STREET	07641	321000 242100 563100	1815998	1815998 00 1815998	435277 435276 870553	467092 478353 945445	454000 454000 908000
810 2	100X150 1SFG2 .3444	2	TUROFF, BRIAN JASON ETAL 285 MAPLE ST HAWORTH, NJ 285 MAPLE ST	07641	292500 532700 825200	2661270	2661270 00 2661270	637880 637879 1275759	684504 701007 1385511	665300 665300 1330600
810 3	120X150 .4132	2	RUSSO, ROBERT A & RHODA P 293 MAPLE ST HAWORTH, NJ 293 MAPLE ST	07641	315900 709100 1025000	3305625	3305625 00 3305625	792325 792325 1584650	850238 870737 1720975	826400 826400 1652800
810 4	10X150 .0344	1	UNKNOWN MAPLE ST HAWORTH, NJ MAPLE ST	00000	0 0 0	00	00 00 00	00 00 00	00 00 00	00 00 00
810 5	155X200 1SFG2 .7117	2	BRENNAN, NICOLE 309 MAPLE ST HAWORTH, NJ 309 MAPLE ST	07641	368000 162000 530000	1709250	1709250 00 1709250	409690 409690 819380	439635 450235 889870	427300 427300 854600
810 6	131X200 .6015	2	PAVELL, JEFF & HEATHER 317 MAPLE ST HAWORTH, NJ 317 MAPLE ST	07641	356900 881500 1238400	3993840	3993840 00 3993840	957284 957283 1914567	1027253 1052020 2079273	998500 998500 1997000
810 7	150X150 SFG2 .5165	2	MONTGOMERY, CLAYTON D ETAL 408 WHEELER PLACE HAWORTH, NJ 408 WHEELER PL.	07641	351000 469000 820000	2644500	2644500 00 2644500	633860 633860 1267720	680190 696590 1376780	661100 661100 1322200
810 8	150X150 2SFG2 .5165	2	DHAMIJA, LISA & BHANU 390 WHEELER PLACE HAWORTH, NJ 390 WHEELER PL	07641	333500 440300 773800	2495505	2495505 00 2495505	598148 598147 1196295	641867 657343 1299210	623900 623900 1247800
810 9	200X150IRR .6AC 2SFG2 .6000	2	VANHYTE, ADAM & JAIME 330 PARK ST HAWORTH, NJ 330 PARK ST	07641	350600 570200 920800	2969580	2969580 00 2969580	711779 711778 1423557	763804 782219 1546023	742400 742400 1484800
810 10	132X175 2SFG2 .5303	2	DUBIN, ROBIN & DAVID 320 PARK ST HAWORTH, NJ 320 PARK STREET	07641	347200 450100 797300	2571293	2571293 00 2571293	616313 616313 1232626	661361 677306 1338667	642800 642800 1285600
810 11	200X113IRR .6AC 1SFG2 .6000	2	KOPPEL, RICHARD A & CAROL 414 WOODLAND PL HAWORTH NJ 414 WOODLAND PL	07641-1136	355600 406600 762200	2458095	2458095 00 2458095	589181 589180 1178361	632245 647489 1279734	614500 614500 1229000
810 12	125X286 2SFG2 .8207	2	ORFANOS, ANGELOS & DENISE 404 WOODLAND PL HAWORTH, NJ 404 WOODLAND PL.	07641	339600 534200 873800	2818005	2818005 00 2818005	675448 675447 1350895	724817 742293 1467110	704500 704500 1409000
810 13	150X180 .6AC 2SFG2 .6000	2	HOFFMAN, LARA KASTEN&SAMUEL DAVID 394 WOODLAND PL HAWORTH, NJ 394 WOODLAND PL	07641	350600 757100 1107700	3572333	3572333 00 3572333	856253 856252 1712505	918837 940991 1859828	893100 893100 1786200

11092600

35773637

00

00

35773637

17149162

18624475

17886800

Block No. Lot No. Qualification Account No.	Land Dimensions Building Description Additional Lots Acreage	Prop. Class	Owner's Name Address City State Property Location	Billing Code Zip Code	Land Improvement Exemption Net Total	2025 Property Tax Special Dist	2025 Total Tax Deduction Net Tax	Amt.Billed 2025 1st Q 2nd Q Total	2nd Half 2025 3rd Q 4th Q Total	Preliminary 2026 Tax 1st Q 2nd Q Total
810 14	125X155 .4AC 2SFG2 .4000	2	CHVAL, STEPHEN J. & SUSAN S. 384 WOODLAND PL HAWORTH NJ 384 WOODLAND PL	01044 07641-1136	300400 258200 558600	1801485	1801485 00	431798 431798	463359 474530	450400 450400
810 15	155X135 .4AC 2SFG2 .4000	2	PILSBURY, MICHAEL & LEDDY, KAREN 300 PARK ST HAWORTH, NJ 300 PARK ST	07641	311600 365600 677200	2183970	2183970 00	523476 523475	561738 575281	546000 546000
810 16	150X200 1.5SF .6887	2	LAM, MICHAEL & SYLVIA, LAURA E. H/W 375 ELM AVE HAWORTH NJ 375 ELM STREET	00457 07641-1109	381000 345000 726000	2341350	2341350 00	561198 561198	602217 616737	585300 585300
810 17	160X180 & 65X150 2SFG2 .4425	2	ZHANG, RENYU & LU 376 ELM ST HAWORTH, NJ 376 ELM ST	07641	448200 470800 919000	2963775	2963775 00	710387 710387	762311 780690	740900 740900
900 1	4.1AC 4.1000	15C	BORO OF HAWORTH MUNICIPAL CENTER HAWORTH NJ ORCHARD AVE	07641	*EXEMPT*	00	00 00 00	00 00 00	00 00 00	00 00 00
901 1	450X300 3.0992	15C	BORO OF HAWORTH MUNICIPAL CENTER HAWORTH NJ MYRTLE ST	07641	*EXEMPT*	00	00 00 00	00 00 00	00 00 00	00 00 00
902 1	150X135 1SFG2 .4649	2	COHEN-MARTIN, JACK & SARAY HAYA 215 MYRTLE ST HAWORTH, NJ 215 MYRTLE ST	07641	333500 434300 767800	2476155	2476155 00	593510 593509	636890 652246	619000 619000
902 2	144X208 1.5SFG2 .6876	2	PANZELLA, JOSEPH & NANCY 211 OWATONNA ST HAWORTH, NJ 233 MYRTLE ST	07641	367500 552700 920200	2967645	2967645 00	711315 711314	763306 781710	741900 741900
902 3	125X187 1SFG2 .5366	2	CROLAND, JOAN TRSTES/ETAL 243 MYRTLE ST HAWORTH, NJ 243 MYRTLE ST	07641	341000 458100 799100	2577098	2577098 00	617705 617704	662854 678835	644300 644300
902 4	125X187 2SFG2 .5366	2	PAPADAM, ARIELLE & STEVEN 253 MYRTLE ST HAWORTH, NJ 253 MYRTLE ST.	07641	341000 853800 1194800	3853230	3853230 00	923581 923580	991087 1014982	963300 963300
902 5	116X125 2SFG2 .3329	2	BAER, NOAH B & YULIYA B 263 MYRTLE ST HAWORTH, NJ 263 MYRTLE ST	07641	337600 712700 1050300	3387218	3387218 00	811882 811882	871224 892230	846800 846800
902 6	105X150 1.5SFG1 .3616	2	EZEROGLU, ALTUG & SEHER ERSUN 266 MAPLE STREET HAWORTH, NJ 266 MAPLE ST	07641	298400 217900 516300	1665068	1665068 00	399100 399100	428271 438597	416300 416300
902 7	75X150 2SFG1 .2583	2	HARARI, ASAF & WEISS, MAAYAN 260 MAPLE ST HAWORTH, NJ 260 MAPLE ST	07641	263300 346400 609700	1966283	1966283 00	471299 471298	505746 517940	491600 491600
902 8	72X187 2SFG2 .3091	2	IGEL, LEE & AMY 254 MAPLE ST HAWORTH, NJ 254 MAPLE ST	07641	278400 230400 508800	1640880	1640880 00	393303 393302	422050 432225	410200 410200

9247800

29824157

00

00

29824157

14297101

15527056

14912000

Block No. Lot No. Qualification Account No.	Land Dimensions Building Description Additional Lots Acreage	Prop. Class	Owner's Name Address City State Property Location	Billing Code Zip Code	Land Improvement Exemption Net Total	2025 Property Tax Special Dist	2025 Total Tax Deduction Net Tax	Amt.Billed 2025 1st Q 2nd Q Total	2nd Half 2025 3rd Q 4th Q Total	Preliminary 2026 Tax 1st Q 2nd Q Total
902 9	94X187 2SBG2 .4035	2	DORON, EDLAINE 246 MAPLE ST HAWORTH, NJ 246 MAPLE ST	07641	302600 724000 1026600	3310785	3310785 00 3310785	793562 793562 1587124	851565 872096 1723661	827700 827700 1655400
902 10	122X187 2SSG2 .5237	2	DUNN, TIMOTHY J. & NANCY J. 234 MAPLE ST HAWORTH NJ 234 MAPLE ST	00660 07641-1122	337300 382600 719900	2321678	2321678 -25000 2296678	550233 550233 1100466	590907 605305 1196212	574200 574200 1148400
902 11	72X209 2SSG1 .3455	2	DECROCE, RICHARD & CATHERINE 228 MAPLE ST HAWORTH, NJ 228 MAPLE ST	07641	281900 295300 577200	1861470	1861470 00 1861470	446176 446175 892351	478788 490331 969119	465400 465400 930800
902 12	150X100 1SBG2 .3444	2	GILLEN, GREGORY & DOROTHY 220 MAPLE STREET HAWORTH, NJ 220 MAPLE ST	07641	292500 697000 989500	3191138	3191138 00 3191138	764884 764883 1529767	820791 840580 1661371	797800 797800 1595600
902 13	170X150 1.5SF .5854	2	ZAHOR, D. BRUCE & BARBARA 429 HARLAND AVE HAWORTH NJ 429 HARLAND AVE	01175 07641-1101	374400 392400 766800	2472930	2472930 00 2472930	592737 592736 1185473	636061 651396 1287457	618200 618200 1236400
903 1	150X150 2SFG2 .5165	2	BECKER, ALON ZEEV & HANITA 253 MAPLE ST HAWORTH, NJ 253 MAPLE ST	07641	351000 311100 662100	2135273	2135273 00 2135273	511804 511803 1023607	549212 562454 1111666	533800 533800 1067600
903 2	180X225 1.5SBG2 .9298	2	RUTIGLIANO, MICHAEL & GAIL 263 MAPLE STREET HAWORTH, NJ 263 MAPLE ST	07641	419100 397300 816400	2632890	2632890 00 2632890	631078 631077 1262155	677204 693531 1370735	658200 658200 1316400
903 4	85X180 & 65X150 2SFG2 .2875	2	RABINOWITZ, RICA ARNON TRSTE 380 ELM AVE HAWORTH, NJ 380 ELM AVENUE	07641	365100 628900 994000	3205650	3205650 -25000 3180650	762112 762112 1524224	818273 838153 1656426	795200 795200 1590400
903 5	225X150 1.75FG2 .7748	2	HARLOW, PAUL & MARIA 374 ELM AVE HAWORTH NJ 374 ELM AVE	02640 07641-1110	381000 523800 904800	2917980	2917980 00 2917980	699411 699410 1398821	750532 768627 1519159	729500 729500 1459000
903 6	100X150 1SFG1 .3444	2	SION, DAVID 369 ORCHARD PL HAWORTH, NJ 369 ORCHARD PL	07641	292500 143500 436000	1406100	1406100 00 1406100	337028 337028 674056	361662 370382 732044	351500 351500 703000
903 7	135X150 2.5SFG2 .4649	2	SEIDMAN, JAMIE E & MOLLUZZO, PAUL A 379 ORCHARD PL HAWORTH, NJ 379 ORCHARD PL	07641	333500 415600 749100	2415848	2415848 00 2415848	579055 579054 1158109	621379 636360 1257739	604000 604000 1208000
903 8	65X150 2SFG1 .2238	2	HOYNG, ROBERT & DAWN 385 ORCHARD PL HAWORTH NJ 385 ORCHARD PL	07641	251600 240000 491600	1585410	1585410 00 1585410	380007 380007 760014	407782 417614 825396	396400 396400 792800
903 9	75 X 150 2SFG1 .2583	2	NATALE (ETAL), NEIL 391 ORCHARD PL HAWORTH, NJ 391 ORCHARD PL	07641	263300 584300 847600	2733510	2733510 00 2733510	655195 655195 1310390	703084 720036 1423120	683400 683400 1366800
903 10	75X150 1SFG2 .2583	2	FELLETTER, MICHAEL & MELINA 397 ORCHARD PL HAWORTH NJ 397 ORCHARD PL.	07641-1129	263300 460000 723300	2332643	2332643 00 2332643	559111 559111 1118222	599978 614443 1214421	583200 583200 1166400

10704900

34523305

00

50000

34473305

16524779

17948526

17237000



Block No. Lot No. Qualification Account No.	Land Dimensions Building Description Additional Lots Acreage	Prop. Class	Owner's Name Address City State Property Location	Billing Code Zip Code	Land Improvement Exemption Net Total	2025 Property Tax Special Dist	2025 Total Tax Deduction Net Tax	Amt.Billed 2025 1st Q 2nd Q Total	2nd Half 2025 3rd Q 4th Q Total	Preliminary 2026 Tax 1st Q 2nd Q Total
904 1	4.1 ACRE  4.1000	15C	BORO OF HAWORTH MUNICIPAL CENTER HAWORTH NJ HAWORTH DR	07641	*EXEMPT*	00	00 00 00	00 00 00	00 00 00	00 00 00
904 2	150X150 2SF  .5165	2	CEYLAN, JOHN & SAMANTHA 505 HARLAND AVE HAWORTH, NJ 505 HARLAND AVE	07641	351000 1021300 1372300	4425668	4425668 00 4425668	1060788 1060788 2121576	1138323 1165769 2304092	1106400 1106400 2212800
905 1	2.89 ACRE  2.8900	15C	BORO OF HAWORTH MUNICIPAL CENTER HAWORTH NJ MYRTLE ST	07641	*EXEMPT*	00	00 00 00	00 00 00	00 00 00	00 00 00
906 1	75X150 2SBG2  .2583	2	BANNON, MICHAEL & KOJANIS, ELLYN 217 MAPLE ST HAWORTH, NJ 217 MAPLE ST	07641	263300 299200 562500	1814063	1814063 00 1814063	434813 434812 869625	466594 477844 944438	453500 453500 907000
906 2	75X150 2SBG2  .2583	2	COLEMAN, JANE M. 223 MAPLE ST HAWORTH NJ 223 MAPLE ST	00486 07641-1121	263300 497300 760600	2452935	2452935 00 2452935	587944 587944 1175888	630918 646129 1277047	613200 613200 1226400
906 3	75X150 2SSG1  .2583	2	PETRUCCELLI, MICHAEL & RUTH CAROLYN 227 MAPLE ST HAWORTH, NJ 227 MAPLE ST	07641	263300 412400 675700	2179133	2179133 00 2179133	522316 522316 1044632	560494 574007 1134501	544800 544800 1089600
906 4	75X150 2SSG1  .2583	2	VOLPE, VINCENT DEVERY 235 MAPLE ST HAWORTH, NJ 235 MAPLE ST	07641	263300 357900 621200	2003370	2003370 00 2003370	480188 480187 960375	515286 527709 1042995	500800 500800 1001600
906 5	75X150 4.5LT 2SFG1  .2583	2	DE CAMPOS, JONAS PIRES ETAL 398 ORCHARD PL HAWORTH, NJ 398 ORCHARD PL.	07641	263300 410800 674100	2173973	2173973 00 2173973	521080 521079 1042159	559166 572648 1131814	543500 543500 1087000
906 6	135X150 1SFG3  .4649	2	KOCH, MARC & STACI 390 ORCHARD PL HAWORTH, NJ 390 ORCHARD PL	07641	333500 702100 1035600	3339810	3339810 00 3339810	800519 800519 1601038	859030 879742 1738772	835000 835000 1670000
906 7	165X150 2SFG2  .5682	2	ROTONDE, ALBERT J 382 ORCHARD PLACE HAWORTH, NJ 382 ORCHARD PL	07641	368600 432700 801300	2584193	2584193 00 2584193	619405 619405 1238810	664679 680704 1345383	646000 646000 1292000
906 8	150X150 1SFG2  .5165	2	BRACH, PETER R. & LANA F. 240 PARK ST HAWORTH NJ 240 PARK ST	00660 07641-1131	351000 368600 719600	2320710	2320710 00 2320710	556251 556251 1112502	596908 611300 1208208	580200 580200 1160400
906 9	150X150 1SFG1  .5165	2	ENGLARD, AVI & ADLER, ALANA 220 PARK ST HAWORTH, NJ 220 PARK ST	07641	351000 314000 665000	2144625	2144625 00 2144625	514045 514045 1028090	551618 564917 1116535	536200 536200 1072400
906 10	125X150 1SFG2  .4304	2	WEINGARTNER, JAMES ALEXANDER ETAL 375 HARLAND AVE HAWORTH, NJ 375 HARLAND AVE	07641	321800 350300 672100	2167523	2167523 00 2167523	519534 519533 1039067	557507 570949 1128456	541900 541900 1083800
906 11	175X150 2SFG2  .6026	2	RAI, ASHISH & NOORALAM 385 HARLAND AVE HAWORTH, NJ 385 HARLAND AVE	07641	380300 418300 798600	2575485	2575485 00 2575485	617318 617318 1234636	662439 678410 1340849	643900 643900 1287800

9358600

30181488

00

00

30181488

14468398

15713090

15090800



Block No. Lot No. Qualification Account No.	Land Dimensions Building Description Additional Lots Acreage	Prop. Class	Owner's Name Address City State Property Location	Billing Code Zip Code	Land Improvement Exemption Net Total	2025 Property Tax Special Dist	2025 Total Tax Deduction Net Tax	Amt.Billed 2025 1st Q 2nd Q Total	2nd Half 2025 3rd Q 4th Q Total	Preliminary 2026 Tax 1st Q 2nd Q Total
906 12	75X150 4.5LT 1.5 SF G1 .2583	2	ESTEVEZ, AMANDA & DONELAN, RYAN 397 HARLAND AVE HAWORTH, NJ 397 HARLAND AVE	07641	263300 203100 466400	1504140	1504140 00 1504140	360528 360527 721055	386879 396206 783085	376000 376000 752000
907 1	38X150 2SFG2 .1309	2	KATONA, LAURA & BLASK, GUERIN 541 HAWORTH AVE HAWORTH, NJ 541 HAWORTH AVE	07641	248000 159500 407500	1314188	1314188 00 1314188	314998 314997 629995	338022 346171 684193	328500 328500 657000
907 2	100X150 .3444	2	VIJAY, RISHI & REENA 207 HAWORTH DR HAWORTH, NJ 207 HAWORTH DRIVE	07641	292500 871900 1164400	3755190	3755190 00 3755190	900082 900081 1800163	965870 989157 1955027	938800 938800 1877600
907 3	350X150 1.2052	15C	BORO OF HAWORTH MUNICIPAL CENTER HAWORTH, N. J. HARLAND AVENUE	07641	*EXEMPT*	00	00 00 00	00 00 00	00 00 00	00 00 00
907 4	150X125 .4304	2	ALKOBI,NISSIM & LEE,NA 204 BROOK ST HAWORTH, NJ 204 BROOK ST	07641	321800 638200 960000	3096000	3096000 00 3096000	742080 742080 1484160	796320 815520 1611840	774000 774000 1548000
907 5	150X150 1SFG2 .5165	2	GOLLAND, MICHAEL 501 HAWORTH AVE HAWORTH, NJ 501 HAWORTH AVE	07641	380300 289600 669900	2160428	2160428 00 2160428	517833 517833 1035666	555682 569080 1124762	540100 540100 1080200
907 6	150X150 1SFG2 .5165	2	GROSSMAN, SETH & KAREN 511 HAWORTH AVE HAWORTH, NJ 511 HAWORTH AVE	07641	380300 649700 1030000	3321750	3321750 00 3321750	796190 796190 1592380	854385 874985 1729370	830400 830400 1660800
907 7	50X150 .1722	15C	BORO OF HAWORTH MUNICIPAL CENTER HAWORTH NJ HAWORTH AVE	07641	*EXEMPT*	00	00 00 00	00 00 00	00 00 00	00 00 00
907 8	112X150 2SF .3857	2	PARK, CHUNG WON 523 HAWORTH AVE HAWORTH, NJ 523 HAWORTH AVE	07641	335800 891800 1227600	3959010	3959010 00 3959010	948935 948935 1897870	1018294 1042846 2061140	989800 989800 1979600
907 9	100X150 1.5SF .3444	2	ROSA PROPERTIES LLC 45 JACKSON DR ALPINE, NJ 539 HAWORTH AVE	07620	321800 238800 560600	1807935	1807935 00 1807935	433344 433344 866688	465018 476229 941247	452000 452000 904000
908 1	75X150 2SFG2 .2583	2	FEINER, BENJAMIN & HAROD, ALISA 481 HAWORTH AVENUE HAWORTH, NJ 481 HAWORTH AVE	07641	292500 400000 692500	2233313	2233313 00 2233313	535303 535302 1070605	574429 588279 1162708	558300 558300 1116600
908 2	150X150 2SF .5165	2	REILLY, KEVIN D. & MARCELLE 490 HARLAND AVE HAWORTH NJ 490 HARLAND AVE	01175 07641-1142	351000 320400 671400	2165265	2165265 00 2165265	518993 518992 1037985	556926 570354 1127280	541300 541300 1082600
908 3.01	150 X 150 .5165	2	DAVIS, DAMIEN DR ETAL 450 HARLAND AVE HAWORTH NJ 450 HARLAND AVE	07641	351000 815100 1166100	3760673	3760673 00 3760673	901396 901395 1802791	967280 990602 1957882	940200 940200 1880400
908 3.02	150 X 150 1.5SF .5165	2	KARALIAN, KIRK & MIA 471 HAWORTH AVENUE HAWORTH, NJ 471 HAWORTH AVE	07641	380300 889200 1269500	4094138	4094138 00 4094138	981324 981323 1962647	1053051 1078440 2131491	1023500 1023500 2047000

10285900

33172030

00

00

33172030

15902005

17270025

16585800

Block No. Lot No. Qualification Account No.	Land Dimensions Building Description Additional Lots Acreage	Prop. Class	Owner's Name Address City State Property Location	Billing Code Zip Code	Land Improvement Exemption Net Total	2025 Property Tax Special Dist	2025 Total Tax Deduction Net Tax	Amt.Billed 2025 1st Q 2nd Q Total	2nd Half 2025 3rd Q 4th Q Total	Preliminary 2026 Tax 1st Q 2nd Q Total
908 4	150X150 1SFG2 .5165	2	LAX, ERIC & LINDSAY 202 MYRTLE STREET HAWORTH, NJ 202 MYRTLE ST.	07641	351000 1213600 1564600	5045835	5045835 00 5045835	1209436 1209436 2418872	1297836 1329127 2626963	1261500 1261500 2523000
908 5	150X150 2SBG2 .5165	2	CALVERT (ETAL), CHRISTOPHER 459 HAWORTH AVE HAWORTH, NJ 459 HAWORTH AVE	07641	380300 624900 1005200	3241770	3241770 00 3241770	777020 777019 1554039	833814 853917 1687731	810400 810400 1620800
908 6	75X150 2SBG2 .2583	2	HULL, EDWARD & DIMEGLIO, JULIE 479 HAWORTH AVE HAWORTH, NJ 479 HAWORTH AVE	07641	292500 320300 612800	1976280	1976280 00 1976280	473695 473694 947389	508318 520573 1028891	494100 494100 988200
909 1.01	150X100 .3444	2	CONNORS, THOMAS A & LISA M 201 MYRTLE ST HAWORTH, NJ 201 MYRTLE STREET	07641 A	300000 900000 1200000	3870000	3870000 00 3870000	927600 927600 1855200	995400 1019400 2014800	967500 967500 1935000
909 1.02	125X150 .4304	2	GRINMAN, MICHAEL & ALINA 441 HAWORTH AVE HAWORTH, NJ 441 HAWORTH AVE	07641	351000 1031600 1382600	4458885	4458885 00 4458885	1068750 1068750 2137500	1146867 1174518 2321385	1114700 1114700 2229400
909 2	150X150 1SBG2 .5165	2	LANGAN, MICHAEL G & KARA M 203 MYRTLE ST HAWORTH, NJ 203 MYRTLE ST	07641	351000 937300 1288300	4154768	4154768 00 4154768	995856 995856 1991712	1068645 1094411 2163056	1038700 1038700 2077400
909 3	125X150 7.5LT 2SFG2 .4304	2	LOFARO, CARMINE & KAREN E 428 HARLAND AVE HAWORTH, NJ 428 HARLAND AVE	07641	321800 462000 783800	2527755	2527755 00 2527755	605878 605877 1211755	650162 665838 1316000	631900 631900 1263800
909 4	150X100 6.0LT 1SSG2 .3444	2	GAO, FANGYUAN & LONG, JINJIANG 200 MAPLE ST HAWORTH, NJ 200 MAPLE ST	07641	292500 707500 1000000	3225000	3225000 00 3225000	773000 773000 1546000	829500 849500 1679000	806300 806300 1612600
909 5	75X150 2SFG1 .2583	2	RIDING (ETAL), DAVID 419 HAWORTH AVE HAWORTH, NJ 419 HAWORTH AVE	07641	292500 349100 641600	2069160	2069160 00 2069160	495957 495957 991914	532207 545039 1077246	517300 517300 1034600
909 6	75X150 2SSG1 .2583	2	CASTILLO, JORGE E ETAL 425 HAWORTH AVENUE HAWORTH, NJ 425 HAWORTH AVE	07641	292500 262200 554700	1788908	1788908 00 1788908	428783 428783 857566	460124 471218 931342	447200 447200 894400
910 1	150X150 1SFG2 .5165	2	RONDEAU, DAVID T. 189 MAPLE ST HAWORTH, NJ 189 MAPLE ST	07641-1629	380300 225200 605500	1952738	1952738 00 1952738	468052 468051 936103	502263 514372 1016635	488200 488200 976400
910 2	150X150 1SFG1 .5165	2	FOX, GREGORY S & MARY ANNE S 408 HARLAND AVE HAWORTH, NJ 408 HARLAND AVE	07641	351000 425400 776400	2503890	2503890 00 2503890	600158 600157 1200315	644024 659551 1303575	626000 626000 1252000
910 3	150X150 2SBG2 .5165	2	FERRAUIOLA, JULIE & KAISER, WILLIAM 390 HARLAND AVE HAWORTH, NJ 390 HARLAND AVE	07641	351000 464700 815700	2630633	2630633 00 2630633	630536 630536 1261072	676624 692937 1369561	657700 657700 1315400
910 4	113X150 2SFG2 .3891	2	SHAMES, JASON & AMY 382 HARLAND AVENUE HAWORTH, NJ 382 HARLAND AVE	07641	306500 374900 681400	2197515	2197515 00 2197515	526723 526722 1053445	565221 578849 1144070	549400 549400 1098800

12912600

41643137

00

00

41643137

19962882

21680255

20821800

Block No. Lot No. Qualification Account No.	Land Dimensions Building Description Additional Lots Acreage	Prop. Class	Owner's Name Address City State Property Location	Billing Code Zip Code	Land Improvement Exemption Net Total	2025 Property Tax Special Dist	2025 Total Tax Deduction Net Tax	Amt.Billed 2025 1st Q 2nd Q Total	2nd Half 2025 3rd Q 4th Q Total	Preliminary 2026 Tax 1st Q 2nd Q Total
910 5	112.5X150 1SFG2 .3874	2	INAMDAR, DEEPLAXMI B ETAL 372 HARLAND AVE HAWORTH, NJ 372 HARLAND AVE	07641	306500 141300 447800	1444155	1444155 00	343831 343830	373769 382725	361000 361000
910 6	75X150 2SBG2 .2583	2	YURISTA, CHEN&LEE 206 PARK ST HAWORTH, NJ 206 PARK ST	07641	263300 196700 460000	1483500	1483500 00	355580 355580	381570 390770	370900 370900
910 7	100X150 1SFG1 .3444	2	PALER, ALAN 200 PARK ST HAWORTH NJ 200 PARK ST	07641-1631	288300 239300 527600	1701510	1701510 00	407835 407835	437644 448196	425400 425400
910 8	100X125 1SBG1 .2870	2	EDRIS, HESHAM 361 HAWORTH AVE HAWORTH, NJ 361 HAWORTH AVE	07641	302500 210300 512800	1653780	1653780 00	396395 396394	425368 435623	413400 413400
910 9	100X150 1SBG2 .3444	2	IZMIRLY, MICHELLE & PETER MICHEL 369 HAWORTH AVE HAWORTH, NJ 369 HAWORTH AVE	07641	321800 348300 670100	2161073	2161073 00	517988 517987	555848 569250	540300 540300
910 10	100X150 2SFG1 .3444	2	WASEDA (ETALS), TAKAHIRA 235 WEST END AVE - APT 2A NEW YORK, NY 371 HAWORTH AVE	10023	321800 313100 634900	2047553	2047553 00	490778 490778	526650 539347	511900 511900
910 11	225X150 2SFG1 .7748	2	SETLESS, MATTHEW & YANYAN 391 HAWORTH AVE HAWORTH, NJ 391 HAWORTH AVE	07641	468000 1019100 1487100	4795898	4795898 00	1149529 1149528	1233550 1263291	1199000 1199000
911 1	83X170IRR 1.5SSG2 .0000	2	DALLEY (ETAL), JOHN C 539 BEECH ST HAWORTH, NJ 539 BEECH ST	07641	242400 298400 540800	1744080	1744080 00	418039 418038	448594 459409	436000 436000
911 2	101X94 2SFG2 .2180	2	NAVITSKY, SCOTT & GUAN, PING 137 HAWORTH DR HAWORTH, NJ 137 HAWORTH DR	07641	228000 249100 477100	1538648	1538648 00	368799 368798	395755 405296	384700 384700
911 3	100X96 2SFG2 .2204	2	DIPAOLA, GEORGE & LINDA 145 HAWORTH DR HAWORTH, NJ 145 HAWORTH DR.	07641	232800 386400 619200	1996920	1996920 00	478642 478641	513627 526010	499200 499200
911 4	101X197 2SFG1 .4568	2	BERKELBACH, QUENTIN W ETAL 153 HAWORTH DR HAWORTH, NJ 153 HAWORTH DR	07641	302800 290500 593300	1913393	1913393 00	458621 458621	492143 504008	478300 478300
911 5	90X183 2SFG2 .3781	2	SYIPHER, MARK W & CODY, ROBIN 161 HAWORTH DRIVE HAWORTH, NJ 161 HAWORTH DRIVE	07641	289400 235600 525000	1693125	1693125 00	405825 405825	435488 445987	423300 423300
911 6	160X100 2SF .3673	2	IKALINA, FAITH-ANDREA LERO ETALS 167 HAWORTH DR HAWORTH, NJ 167 HAWORTH DR	07641	294500 157600 452100	1458023	1458023 00	349474 349473	375017 384059	364500 364500
911 7	95X160 2SFG2 .3489	2	BIONDI, MARGARET 4106 NE 16TH AVE PORTLAND, OR 520 HAWORTH AVE	97211	300700 426300 727000	2344575	2344575 00	561971 561971	603047 617586	586100 586100

8674800

27976233

00

00

27976233

13406606

14569627

13988000

Block No. Lot No. Qualification Account No.	Land Dimensions Building Description Additional Lots Acreage	Prop. Class	Owner's Name Address City State Property Location	Billing Code Zip Code	Land Improvement Exemption Net Total	2025 Property Tax Special Dist	2025 Total Tax Deduction Net Tax	Amt.Billed 2025 1st Q 2nd Q Total	2nd Half 2025 3rd Q 4th Q Total	Preliminary 2026 Tax 1st Q 2nd Q Total
911 8	91X123 1.5SFG1 .2570	2	CHANG, MICHAEL & RIVERA, MICHAELA S 144 LAKESIDE WEST HAWORTH, NJ 144 LAKESIDE W	07641	259200 274200 533400	1720215	1720215 00 1720215	412319 412318 824637	442455 453123 895578	430100 430100 860200
911 9	126X110 2SFG1 .3182	2	HEITMANN, WILLIAM F. & MARY ROSE 531 SAINT NICHOLAS AVE HAWORTH NJ 531 ST NICHOLAS AVE	00660 07641-1632	281500 408900 690400	2226540	2226540 00 2226540	533680 533679 1067359	572687 586494 1159181	556600 556600 1113200
912 1	.95AC .9500	15C	BORO OF HAWORTH MUNICIPAL CENTER HAWORTH NJ HAWORTH AVE	07641	*EXEMPT*	00	00 00 00	00 00 00	00 00 00	00 00 00
913 1	70X150 2SFG2 .2410	2	GUERON, AMIR & ORIT 509 ST NICHOLAS AVE HAWORTH, NJ 509 ST NICHOLAS AVE	07641	286700 323600 610300	1968218	1968218 00 1968218	471762 471762 943524	506244 518450 1024694	492100 492100 984200
913 2	120X150 2SBG2 .4132	2	CHADID, WISSAM 510 HAWORTH AVE HAWORTH, NJ 510 HAWORTH AVE	07641	342800 694400 1037200	3344970	3344970 00 3344970	801756 801755 1603511	860358 881101 1741459	836200 836200 1672400
913 3	142X150 2SFG2 .4890	2	DECOSTA, ALANA & MICHAEL 500 HAWORTH AVE HAWORTH, NJ 500 HAWORTH AVE	07641	370900 889100 1260000	4063500	4063500 00 4063500	973980 973980 1947960	1045170 1070370 2115540	1015900 1015900 2031800
913 4	125X150 2SCB .4304	2	BUCKLEY, WILLIAM P & MARIA T 156 BROOK ST HAWORTH, NJ 156 BROOK ST	07641	321800 694200 1016000	3276600	3276600 00 3276600	785368 785368 1570736	842772 863092 1705864	819200 819200 1638400
914 1	150X150 2SFG2 .5165	2	BUCKLEY, JOHN P. & JACQUELINE 155 BROOK ST HAWORTH NJ 155 BROOK ST.	07641-1647	351000 666600 1017600	3281760	3281760 00 3281760	786605 786605 1573210	844099 864451 1708550	820400 820400 1640800
914 2	150X150 1.5SBG2 .5165	2	ZYDEL, THOMAS E & MARY 484 HAWORTH AVE HAWORTH, NJ 484 HAWORTH AVE	07641	380300 299200 679500	2191388	2191388 00 2191388	525254 525253 1050507	563646 577235 1140881	547800 547800 1095600
914 3	75X150 2SSG2 .2583	2	CHEN, RAYMOND & LEE, GAYOUNG 474 HAWORTH AVE HAWORTH, NJ 474 HAWORTH AVE	07641	292500 529600 822100	2651273	2651273 00 2651273	635484 635483 1270967	681932 698374 1380306	662800 662800 1325600
914 4	75X150 2SBG2 .2583	2	FARRINGTON, JANET G. 466 HAWORTH AVE HAWORTH NJ 466 HAWORTH AVE	07641-1614	292500 192700 485200	1564770	1564770 00 1564770	375060 375059 750119	402474 412177 814651	391200 391200 782400
914 5	75X150 2SFG2 .2583	2	HUMINSKI (ETAL), ROBERT 460 HAWORTH AVE HAWORTH, NJ 460 HAWORTH AVE	07641	292500 406300 698800	2253630	2253630 00 2253630	540173 540172 1080345	579655 593630 1173285	563400 563400 1126800
914 6	75X150 2SFG1 .2583	2	WEIR, JOYCE F TRSTE 7741 PEBBLE CREEK CIR#101 NAPLES, FL 454 HAWORTH AVE	34108	292500 253800 546300	1761818	1761818 00 1761818	422290 422290 844580	453156 464082 917238	440500 440500 881000
914 7	75X150 2SS .2583	2	BACHRACH, NINA 156 MYRTLE ST HAWORTH, NJ 156 MYRTLE ST	07641	263300 391000 654300	2110118	2110118 00 2110118	505774 505774 1011548	542742 555828 1098570	527500 527500 1055000

10051100

32414800

00

00

32414800

15539003

16875797

16207400

Block No. Lot No. Qualification Account No.	Land Dimensions Building Description Additional Lots Acreage	Prop. Class	Owner's Name Address City State Property Location	Billing Code Zip Code	Land Improvement Exemption Net Total	2025 Property Tax Special Dist	2025 Total Tax Deduction Net Tax	Amt.Billed 2025 1st Q 2nd Q Total	2nd Half 2025 3rd Q 4th Q Total	Preliminary 2026 Tax 1st Q 2nd Q Total
914 8	100X150 1SBG1 .3444	2	CORRIGAN, LEO P 461 ST NICHOLAS AVE HAWORTH, NJ 461 ST NICHOLAS AVE	07641	292500 246500 539000	1738275	1738275 00 1738275	416647 416647 833294	447101 457880 904981	434600 434600 869200
914 9	50X150 2SFG1 .1722	2	COHEN, DAVID & JANET 467 ST NICHOLAS ST HAWORTH, NJ 467 ST NICHOLAS AVE	07641	234000 245100 479100	1545098	1545098 00 1545098	370345 370344 740689	397414 406995 804409	386300 386300 772600
914 10	75X150 2SFG2 .2583	2	CROSNIER(ETAL), FREDERIC J 473 ST NICHOLAS AVE HAWORTH, NJ 473 ST NICHOLAS AVE	07641	263300 446000 709300	2287493	2287493 00 2287493	548289 548289 1096578	588365 602550 1190915	571900 571900 1143800
915 1	225X125 1SBG2 .6457	2	COHEN, GAIL BETH 437 ST NICHOLAS AVE HAWORTH, NJ 437 ST NICHOLAS AVE.	07641	349300 505300 854600	2756085	2756085 00 2756085	660606 660606 1321212	708891 725982 1434873	689000 689000 1378000
915 2	225X175 2SBG2 & 1.5SF .9039	2	DIGGLE, EDMUND & CATHERINE 440 HAWORTH AVE HAWORTH, NJ 440 HAWORTH AVE	07641	488000 621300 1109300	3577493	3577493 00 3577493	857489 857489 1714978	920165 942350 1862515	894400 894400 1788800
915 3	150X150 1SBG2 .5165	2	GORDON, GEOFFREY N & KAREN D 422 HAWORTH AVENUE HAWORTH, NJ 422 HAWORTH AVE	07641	380300 479100 859400	2771565	2771565 00 2771565	664317 664316 1328633	712872 730060 1442932	692900 692900 1385800
915 4	75X100 1SBG1 .1722	2	FINKELSTEIN FAMILY TRUST 9661 ARBOR VIEW DR N BOYNTON BEACH, FL 160 MAPLE ST	33437	225000 153700 378700	1221308	1221308 00 1221308	292735 292735 585470	314132 321706 635838	305300 305300 610600
915 5	150X100 2SFG1 .3444	2	SALTZBERG, IRA & PATRICIA 425 SAINT NICHOLAS AVE HAWORTH NJ 425 ST NICHOLAS AV	07641-1625	276000 418700 694700	2240408	2240408 00 2240408	537003 537003 1074006	576254 590148 1166402	560100 560100 1120200
916 1	100X150 1SFG2 .3444	2	BLESSING, ANN 5145 MASONIC AVENUE OAKLAND, CA 155 MAPLE ST	94618	292500 221300 513800	1657005	1657005 00 1657005	397168 397167 794335	426197 436473 862670	414300 414300 828600
916 2	150X75 1SBG1 .2583	2	WEST, ALEXANDER & KOSMAC LEONA 169 MAPLE ST HAWORTH NJ 169 MAPLE ST	01044 07641-1638	292500 137500 430000	1386750	1386750 00 1386750	332390 332390 664780	356685 365285 721970	346700 346700 693400
916 3	75X150 1SSG1 .2583	2	LABITA, PETER & JANE 402 HAWORTH AVE HAWORTH NJ 402 HAWORTH AVE	01175 07641-1610	292500 326500 619000	1996275	1996275 00 1996275	478487 478487 956974	513461 525840 1039301	499100 499100 998200
916 4	100X150 1SBG2 .3444	2	LAUB, PETER & HEATHER 392 HAWORTH AVE HAWORTH, NJ 392 HAWORTH AVE	07641	321800 304100 625900	2018528	2018528 00 2018528	483821 483821 967642	519184 531702 1050886	504600 504600 1009200
916 5	150X150 1SFG2 .5165	2	MONACO, TRACY (ETAL) 380 HAWORTH AVENUE HAWORTH, NJ 380 HAWORTH AVE	07641	380300 297200 677500	2184938	2184938 00 2184938	523708 523707 1047415	561987 575536 1137523	546200 546200 1092400
916 6	150X150 1SFG1 .5165	2	ORFAS (ETAL), DEAN 370 HAWORTH AVE HAWORTH, NJ 370 HAWORTH AVE	07641	380300 192700 573000	1847925	1847925 00 1847925	442929 442929 885858	475304 486763 962067	462000 462000 924000

9063300

29229146

00

00

29229146

14011864

15217282

14614800



Block No. Lot No. Qualification Account No.	Land Dimensions Building Description Additional Lots Acreage	Prop. Class	Owner's Name Address City State Property Location	Billing Code Zip Code	Land Improvement Exemption Net Total	2025 Property Tax Special Dist	2025 Total Tax Deduction Net Tax	Amt.Billed 2025 1st Q 2nd Q Total	2nd Half 2025 3rd Q 4th Q Total	Preliminary 2026 Tax 1st Q 2nd Q Total
916 7	150X100 1SSG1 .3444	2	LANGSAM, GARY & MERILL 170 PARK STREET HAWORTH, NJ 170 PARK ST	07620	320600 441700 762300	2458418	2458418 00	589258 589258 1178516	632328 647574 1279902	614600 614600 1229200
916 8	83X150 2SFG2 .2858	2	JAMES, TODD S & ALBARELLA, DANA M 365 SAINT NICHOLAS AVE HAWORTH, NJ 365 ST NICHOLAS AVE	07641	285500 512600 798100	2573873	2573873 00	616932 616931 1233863	662024 677986 1340010	643500 643500 1287000
916 9	100X150 1SSG2 .3444	2	BARTLETT, CHRISTOPHER LEE ETAL 373 SAINT NICHOLAS AVE HAWORTH, NJ 373 ST NICHOLAS AVE	07641	292500 254100 546600	1762785	1762785 00	422522 422522 845044	453405 464336 917741	440700 440700 881400
916 10	100X150 1SFG1 .3444	2	BORGHI, PAUL & BONNIE 381 ST NICHOLAS AVE HAWORTH, NJ 381 ST NICHOLAS AVE	07641	292500 544000 836500	2697713	2697713 00	646615 646614 1293229	693877 710607 1404484	674400 674400 1348800
916 11	100X150 1SSG1 .3444	2	KAO, YING CHUN & SU-HWEI 389 SAINT NICHOLAS AVE HAWORTH NJ 389 ST NICHOLAS AVE	06990 07641-1623	292500 427600 720100	2322323	2322323 00	556638 556637 1113275	597323 611725 1209048	580600 580600 1161200
916 12	125X150 2SSG2 .4304	2	THOMAS, BRIAN & MARILYN COATS-THOMA 395 ST. NICHOLAS AVE. HAWORTH, NJ 395 ST NICHOLAS AVE	07641-1623	321800 384000 705800	2276205	2276205 00	545584 545583 1091167	585461 599577 1185038	569100 569100 1138200
1001 1	205X280 1SFG2 1.3177	2	WALTERS, JUSTIN R ETAL 520 ST. NICHOLAS AVE HAWORTH, NJ 520 ST NICHOLAS AVE	07641	423500 519200 942700	3040208	3040208 00	728707 728707 1457414	781970 800824 1582794	760100 760100 1520200
1001 2	150X140 3 .4821	2	LEWIS, DAVID 144 BROOK STREET HAWORTH, NJ 144 BROOK ST	07641	345000 850300 1195300	3854843	3854843 00	923967 923967 1847934	991502 1015407 2006909	963700 963700 1927400
1001 4	140X150 1SFG2 .4821	2	RAPAPORT, BAHR & JILLIAN 134 BROOK ST HAWORTH, NJ 134 BROOK ST	07641	339300 394600 733900	2366828	2366828 00	567305 567305 1134610	608770 623448 1232218	591700 591700 1183400
1002 1	150X140 1SFG2 .4821	2	FINE, ROBERT J. & KIMBERLY A. 481 BEECH ST. HAWORTH, NJ 481 BEECH ST	07641	339300 270200 609500	1965638	1965638 00	471144 471143 942287	505581 517770 1023351	491400 491400 982800
1002 2	150X140 .4821	2	DOODY, WILLIAM E & REBEKAH Z 478 ST NICHOLAS AVE HAWORTH, NJ 478 ST NICHOLAS AVE	07641	339300 1068400 1407700	4539833	4539833 00	1088152 1088152 2176304	1167688 1195841 2363529	1135000 1135000 2270000
1002 3	150X140 1SFG2 .4821	2	RUTCOSKY, BRYAN TRSTE 16 SANDSTONE TRAIL NEW CITY, NY 472 ST NICHOLAS AVE	10956	345000 719600 1064600	3433335	3433335 00	822936 822936 1645872	883086 904377 1787463	858300 858300 1716600
1002 4	75X140 2SFG1 .2410	2	ASSELBERGS, ROBERT & ALDITH 6 CROWN CT CHESTNUT RIDGE, NY 460 ST NICHOLAS AVE	10977	258800 206900 465700	1501883	1501883 00	359986 359986 719972	386299 395612 781911	375500 375500 751000
1002 5	75X140 2SFG1 .2410	2	GARCIA, CARLOS & ALANNA 454 SAINT NICHOLAS AVENUE HAWORTH, NJ 454 ST NICHOLAS AVE	07641	258800 353500 612300	1974668	1974668 00	473308 473308 946616	507903 520149 1028052	493700 493700 987400



Block No. Lot No. Qualification Account No.	Land Dimensions Building Description Additional Lots Acreage	Prop. Class	Owner's Name Address City State Property Location	Billing Code Zip Code	Land Improvement Exemption Net Total	2025 Property Tax Special Dist	2025 Total Tax Deduction Net Tax	Amt.Billed 2025 1st Q 2nd Q Total	2nd Half 2025 3rd Q 4th Q Total	Preliminary 2026 Tax 1st Q 2nd Q Total
1002 6	150X140  .4821	2	LIMMER, JED & LESLEY 455 BEECH ST HAWORTH, NJ 455 BEECH ST	07641	339300 712300 1051600	3391410	3391410 00	812887 812887	872302 893334	847900 847900
1002 7	150X140 2SFG2  .4821	2	LESLIE ANN NACARIO FRANCISCO REV TR 465 BEECH ST HAWORTH, NJ 465 BEECH ST	07641	345000 626900 971900	3134378	3134378 00	751279 751279	806191 825629	783600 783600
1003 1	130X100 1SFG2  .2984	2	SAFAVI, ALI & DIANE 157 EAST 72ND ST UNIT 4H NEW YORK, NY 103 HAWORTH DR	10021	262800 517200 780000	2515500	2515500 00	602940 602940	647010 662610	628900 628900
1003 2	65X134 2SFG1  .2000	2	CARABALLO, JUAN RAFAEL RIVERA ETAL 111 HAWORTH DR HAWORTH, NJ 111 HAWORTH DR	07641	228800 212500 441300	1423193	1423193 00	341125 341125	366059 374884	355800 355800
1003 3	128X82IRR 1SFG1  .0000	2	FERRENTINO, GARY TRSTE 540 BEECH ST HAWORTH, NJ 540 BEECH ST	07641	238300 251700 490000	1580250 V1	1580250 -25000	372520 372520	400205 410005	388800 388800
1003 4	75X130 1.5SFG1  .2238	2	LI, XIAOJING 532 BEECH ST HAWORTH, NJ 532 BEECH ST	07641	252000 189800 441800	1424805	1424805 00	341512 341511	366473 375309	356200 356200
1003 5	100X130 1.5SFG2  .2984	2	CABBAD, ALBERT PHILIP & ELIZABETH 528 BEECH ST HAWORTH, NJ 528 BEECH ST	07641	280000 1065100 1345100	4337948	4337948 00	1039763 1039762	1115761 1142662	1084500 1084500
1003 6	200X130 1SFG2  .5969	2	BEDNAREK, KARL & ROBICHEK, SUSAN 520 BEECH STREET HAWORTH, NJ 520 BEECH ST	07641	392000 537000 929000	2996025	2996025 00	718117 718117	770606 789185	749000 749000
1003 7	25X260  .1492	15C	BORO OF HAWORTH MUNICIPAL CENTER HAWORTH NJ BEECH ST	07641	*EXEMPT*	00	00 00 00	00 00 00	00 00 00	00 00 00
1003 8	130X125 1SFG2  .3730	2	WENOGRAD, BARNEY & ROBIN 114 BROOK ST HAWORTH NJ 114 BROOK ST	02640 07641-1606	308000 212900 520900	1679903	1679903 00	402656 402656	432087 442504	420000 420000
1003 9	125X130 1SFG2  .3730	2	CLIFFORD, JAMES P & MARIE C 495 IVY AVE HAWORTH, NJ 495 IVY AVENUE	07641	364000 271800 635800	2050455 V1	2050455 -25000	485224 485223	521146 533862	506400 506400
1003 10	225X130 1SFG2  .6715	2	VOLPE, TINA 515 IVY LN HAWORTH, NJ 515 IVY AVENUE	07641	476000 839300 1315300	4241843	4241843 00	1016727 1016727	1091042 1117347	1060500 1060500
1003 11	192X130 2SFG2  .5730	2	531 IVY LLC 32 THISTLE DR PARAMUS, NJ 531 IVY AVENUE	07652	437900 0 437900	1412228	1412228 00	340893 340893	360842 369600	353100 353100
1004 1	225X130 1SFG2  .6715	2	SHIH, AN JEN & SIPPO, DOROTHY AMY 481 IVY AVE HAWORTH, NJ 481 IVY AVE	07641	355600 680500 1036100	3341423	3341423 00	718117 718117	942234 962955	835400 835400

10396700

33529361

00

50000

33479361

15887517

17591844

16740200

Block No. Lot No. Qualification Account No.	Land Dimensions Building Description Additional Lots Acreage	Prop. Class	Owner's Name Address City State Property Location	Billing Code Zip Code	Land Improvement Exemption Net Total	2025 Property Tax Special Dist	2025 Total Tax Deduction Net Tax	Amt.Billed 2025 1st Q 2nd Q Total	2nd Half 2025 3rd Q 4th Q Total	Preliminary 2026 Tax 1st Q 2nd Q Total
1004 2	150X130 1.5SFG2 .4477	2	KHAN, FAIZUL T & ANGELA C 480 BEECH ST HAWORTH, NJ 480 BEECH ST	07641	327600 422400 750000	2418750	2418750 00 2418750	579750 579750 1159500	622125 637125 1259250	604700 604700 1209400
1004 3	150X130 1SFG2 .4477	2	SEIDENMAN, ELAN 377 PLEASANT LANE HAWORTH, NJ 468 BEECH ST	07641	336000 0 336000	1083600	1083600 00 1083600	269468 269468 538936	268972 275692 544664	270900 270900 541800
1004 4	130X150 1SFG2 .4477	2	LEVINE, MICHAEL & DEBRA 114 MYRTLE ST HAWORTH, NJ 114 MYRTLE ST	07641	327600 280100 607700	1959833	1959833 00 1959833	469752 469752 939504	504088 516241 1020329	490000 490000 980000
1004 5	130X225 1SFG2 .6715	2	LAMBERTA, MATTHEW & CHERYL 104 MYRTLE ST HAWORTH, NJ 104 MYRTLE ST	07641	355600 344400 700000	2257500	2257500 00 2257500	541100 541100 1082200	580650 594650 1175300	564400 564400 1128800
1005 1	130X113 2SFG2 .3372	2	GALLA, JAN D & THERESA E 111 MYRTLE ST HAWORTH, NJ 111 MYRTLE STREET	07641	303600 385800 689400	2223315	2223315 00 2223315	532907 532906 1065813	571857 585645 1157502	555800 555800 1111600
1005 2	160X175 1SFG2 .6428	2	BIASI, FRANK & SUSAN 121 MYRTLE ST HAWORTH, NJ 121 MYRTLE ST	07641	378200 927200 1305400	4209915	4209915 00 4209915	1009075 1009074 2018149	1082829 1108937 2191766	1052500 1052500 2105000
1005 3	125X225 2SFG2 .6457	2	GREEN, JORDAN & LINDSEY 161 MYRTLE ST HAWORTH, NJ 161 MYRTLE ST	07641	349300 542200 891500	2875088	2875088 00 2875088	689130 689129 1378259	739500 757329 1496829	718800 718800 1437600
1005 4	225X185 2SFG2 .9556	2	GIANCARLO, J CHRISTOPHER & REGINA 165 MYRTLE ST HAWORTH, NJ 165 MYRTLE ST	07641	425500 760800 1186300	3825818	3825818 00 3825818	917010 917010 1834020	984036 1007762 1991798	956500 956500 1913000
1005 5	140X150 1SBG2 .4821	2	ALI, MOUTAZ 140 MAPLE ST HAWORTH, NJ 140 MAPLE ST	07641	339300 293400 632700	2040458	2040458 00 2040458	489077 489077 978154	524825 537479 1062304	510100 510100 1020200
1005 6	170X150 2SFG1 .5854	2	BECKETT (ETAL), WILLIAM C 130 MAPLE ST HAWORTH, NJ 130 MAPLE ST	07641	374400 475100 849500	2739638	2739638 00 2739638	656664 656663 1313327	704661 721650 1426311	684900 684900 1369800
1005 7	160X200 2SFG1 .7346	2	KEALY, ANNE & RYAN 114 MAPLE ST HAWORTH, NJ 114 MAPLE ST	07641	393700 577700 971400	3132765	3132765 00 3132765	750893 750892 1501785	805776 825204 1630980	783200 783200 1566400
1005 8	130X150 .4477	2	KRONFELD, MARK & SUZANNE 104 MAPLE STREET HAWORTH, NJ 104 MAPLE STREET	07641	327600 964200 1291800	4166055	4166055 00 4166055	998562 998561 1997123	1071548 1097384 2168932	1041500 1041500 2083000
1005 9	125X130 2SFG2 .3730	2	KIM, JOON DONG ETAL 433 IVY AVE HAWORTH, NJ 433 IVY AVENUE	07641	294800 425200 720000	2322000	2322000 00 2322000	556560 556560 1113120	597240 611640 1208880	580500 580500 1161000
1006 1	130X125 1SSG2 .3730	2	ADLER, SAM 107 MAPLE ST HAWORTH, NJ 107 MAPLE ST	07641	308000 280400 588400	1897590	1897590 00 1897590	454834 454833 909667	488078 499845 987923	474400 474400 948800

11520100

37152325

00

00

37152325

17829557

19322768

18576400

Block No. Lot No. Qualification Account No.	Land Dimensions Building Description Additional Lots Acreage	Prop. Class	Owner's Name Address City State Property Location	Billing Code Zip Code	Land Improvement Exemption Net Total	2025 Property Tax Special Dist	2025 Total Tax Deduction Net Tax	Amt.Billed 2025 1st Q 2nd Q Total	2nd Half 2025 3rd Q 4th Q Total	Preliminary 2026 Tax 1st Q 2nd Q Total
1006 2	130X150 1SFG1 .4477	2	FEYGIN, DAVID & TAYLOR 115 MAPLE ST HAWORTH, NJ 115 MAPLE ST	07641	327600 1098200 1425800	4598205	4598205 00 4598205	1102144 1102143 2204287	1182701 1211217 2393918	1149600 1149600 2299200
1006 3	200X150 1SBG2 .6887	2	DELL'AQUILA, MICHAEL & KRISTIN 123 MAPLE ST HAWORTH, NJ 123 MAPLE ST	07641	409500 1105400 1514900	4885553	4885553 00 4885553	1171018 1171018 2342036	1256610 1286907 2543517	1221400 1221400 2442800
1006 4	110X140 2SFG1 .3535	2	PERLSTEIN, JEFFREY B ETAL/TRSTES 141 MAPLE ST HAWORTH, NJ 141 MAPLE ST	07641	299000 511100 810100	2612573	2612573 00 2612573	626208 626207 1252415	671978 688180 1360158	653100 653100 1306200
1006 5.01	130 X 140 2SF .4178	2	MILLER (ETAL), DREW 400 ST NICHOLAS AVE HAWORTH NJ 400 ST NICHOLAS AVE	07641	322000 322100 644100	2077223	2077223 00 2077223	497890 497889 995779	534281 547163 1081444	519300 519300 1038600
1006 6.01	4.06 ACRES 1SB 4.0600	15D	SACRED HEART CATHOLIC CHURCH PARK ST HAWORTH NJ PARK ST	07641	*EXEMPT*	00	00 00 00	00 00 00	00 00 00	00 00 00
1006 8	100X130 1SSG1 .2984	2	METJAHIC, DENISA & SEAD 395 IVY AVE HAWORTH, NJ 395 IVY AVENUE	07641	280000 1112700 1392700	4491458	4491458 00 4491458	1164293 1164292 2328585	1067510 1095363 2162873	1122900 1122900 2245800
1007 1	.2AC .2000	15C	BORO OF HAWORTH MUNICIPAL CENTER HAWORTH NJ PARK ST	07641	*EXEMPT*	00	00 00 00	00 00 00	00 00 00	00 00 00
1008 1	10.4AC 10.4000	4A	WHITE BCHS GLF & CTRY CLB 70 HAWORTH DR HAWORTH NJ HAWORTH DR	07641-1502	1560000 0 1560000	5031000	5031000 00 5031000	1205880 1205880 2411760	1294020 1325220 2619240	1257800 1257800 2515600
1008 2	140X125.5 2SFG2 .4034	2	CHUNG, DANIEL SK & LEE, JIYEON 476 IVY AVE HAWORTH, NJ 476 IVY AVENUE	07641	374000 461000 835000	2692875	2692875 00 2692875	645455 645455 1290910	692633 709332 1401965	673200 673200 1346400
1008 3	135X125 .3874	2	PIEFFER, DAVID & PAULA 464 IVY AVE HAWORTH NJ 464 IVY AVENUE	07641	313500 1107100 1420600	4581435	4581435 00 4581435	1098124 1098124 2196248	1178388 1206799 2385187	1145400 1145400 2290800
1008 4	135X125 1.5SFG2 .3874	2	MILLS, JESSE 452 IVY AVE HAWORTH, NJ 452 IVY AVENUE	07641	313500 1191500 1505000	4853625	4853625 00 4853625	1163365 1163365 2326730	1248398 1278497 2526895	1213400 1213400 2426800
1008 5	135X125.5 2SFG2 .3889	2	CONTRUCCI, JOHN FRANCIS & MARIE D. 442 IVY AVE HAWORTH NJ 442 IVY AVENUE	07641-1706	313500 365000 678500	2188163 v1	2188163 -25000 2163163	518231 518230 1036461	556566 570136 1126702	540800 540800 1081600
1008 6	135X125.5 2SFG2 .3889	2	HEROG, JORDAN & GLASER, ARIELLE 340 OLD RIVER RD APT 621 EDGEWATER, NJ 430 IVY AVENUE	07020	313500 575200 888700	2866058	2866058 00 2866058	686965 686965 1373930	737177 754951 1492128	716500 716500 1433000
1008 7	135X125 1.5SFG2 .3874	2	HERSTIK, BARRY (ETAL) 420 IVY AVENUE HAWORTH, NJ 420 IVY AVENUE	07641	313500 339000 652500	2104313	2104313 00 2104313	504383 504383 1008766	541249 554298 1095547	526100 526100 1052200

13327900

42982481

00

25000

42957481

20767907

22189574

21479000

Block No. Lot No. Qualification Account No.	Land Dimensions Building Description Additional Lots Acreage	Prop. Class	Owner's Name Address City State Property Location	Billing Code Zip Code	Land Improvement Exemption Net Total	2025 Property Tax Special Dist	2025 Total Tax Deduction Net Tax	Amt.Billed 2025 1st Q 2nd Q Total	2nd Half 2025 3rd Q 4th Q Total	Preliminary 2026 Tax 1st Q 2nd Q Total
1008 8	135X125 1.5SFG1 .3874	2	TIEFENGRABNER, RUPERT & JILL 421 JEFFERSON AVE HAWORTH NJ 421 JEFFERSON AVE	00316 07641-1711	313500 266800 580300	1871468	1871468 00 1871468	448572 448572 897144	481359 492965 974324	467900 467900 935800
1008 9	135X125.5 2SFG2 .3889	2	CORSO, ANTHONY R. & MARY A. 431 JEFFERSON AVE HAWORTH NJ 431 JEFFERSON AVE	07641-1711	313500 381800 695300	2242343	2242343 00 2242343	537467 537467 1074934	576752 590657 1167409	560600 560600 1121200
1008 10	135X125 1.5SFG2 .3874	2	SOWORE, OMOYELE & OPEYEMI O 441 JEFFERSON AVE HAWORTH, NJ 441 JEFFERSON AVE	07641	313500 239000 552500	1781813	1781813 00 1781813	427083 427082 854165	458299 469349 927648	445500 445500 891000
1008 11	135X125.5 1SFG2 .3889	2	KURJIAN, DOUGLAS C. & JUDITH M. 451 JEFFERSON AVE HAWORTH NJ 451 JEFFERSON AVE	01175 07641-1711	313500 196400 509900	1644428	1644428 00 1644428	394153 394153 788306	422962 433160 856122	411100 411100 822200
1008 12	135X126 SFG2 .3905	2	FACCIOLLA, THOMAS & MARY ROSE 463 JEFFERSON AVE HAWORTH, NJ 463 JEFFERSON AVE	07641	313500 244800 558300	1800518	1800518 00 1800518	431566 431566 863132	463110 474276 937386	450100 450100 900200
1008 13	140X150 1SFG2 .4821	2	WANG, HAORAN & LI, TIANXIA 475 JEFFERSON AVE HAWORTH, NJ 475 JEFFERSON AVE	07641	387600 225300 612900	1976603	1976603 00 1976603	473772 473772 947544	508401 520658 1029059	494200 494200 988400
1008 14	133X150IRR 6.8LT 1SFG2 .0000	2	ROMANOFF, ALINA & GELFAND, GRIGORIY 474 JEFFERSON AVE HAWORTH, NJ 474 JEFFERSON AVE	07641	379600 232000 611600	1972410	1972410 00 1972410	472767 472767 945534	507322 519554 1026876	493100 493100 986200
1008 15	125X125 1.5SFG2 .3587	2	CHOI, YONG HYUCK & CHIN SUK 464 JEFFERSON AVE HAWORTH NJ 464 JEFFERSON AVE	02640 07641-1741	302500 247400 549900	1773428	1773428 00 1773428	425073 425073 850146	456142 467140 923282	443400 443400 886800
1008 16	120X125 1.5SGF2 .3444	2	AKMAN, CIGDEM INAN 454 JEFFERSON AVE HAWORTH, NJ 454 JEFFERSON AVE	07641	298100 270600 568700	1834058	1834058 00 1834058	439605 439605 879210	471737 483111 954848	458500 458500 917000
1008 17	120X125 1SFG2 .3444	2	455 SUNSET AVE LLC 375 SYLVAN AVE #22 ENGLEWOOD CLIFFS, NJ 455 SUNSET AVE	07632	283200 56500 339700	1095533	1095533 00 1095533	262588 262588 525176	281782 288575 570357	273900 273900 547800
1008 18	125X125 1SFG2 .3587	2	CSABAI (ETAL), MARIA E 465 SUNSET AVE HAWORTH, NJ 465 SUNSET AVE	07641	287400 526300 813700	2624183	2624183 00 2624183	628990 628990 1257980	674965 691238 1366203	656000 656000 1312000
1008 19	133.5X125 1SFG2 .3831	2	POTTER, MICHAEL, ET. AL. 475 SUNSET AVE HAWORTH NJ 475 SUNSET AVE	07641	348000 218900 566900	1828253	1828253 00 1828253	438214 438214 876428	470244 481581 951825	457100 457100 914200
1009 1	120X150 2SFG2 .4132	2	ERHARD, JOHN A. & BETSY 73 MAPLE ST HAWORTH NJ 73 MAPLE ST	02840 07641-1715	315900 244600 560500	1807613	1807613 V1 -25000 1782613	427017 427016 854033	458685 469895 928580	445700 445700 891400
1009 2	175X120 2SFG3 .4821	2	BIGGS, NIGEL NICHOLAS ETAL 406 IVY AVENUE HAWORTH, NJ 406 IVY AV	07641	329400 245900 575300	1855343	1855343 00 1855343	444707 444707 889414	477212 488717 965929	463800 463800 927600

8095500

26107994

00

25000

26082994

12503146

13579848

13041800

Block No. Lot No. Qualification Account No.	Land Dimensions Building Description Additional Lots Acreage	Prop. Class	Owner's Name Address City State Property Location	Billing Code Zip Code	Land Improvement Exemption Net Total	2025 Property Tax Special Dist	2025 Total Tax Deduction Net Tax	Amt.Billed 2025 1st Q 2nd Q Total	2nd Half 2025 3rd Q 4th Q Total	Preliminary 2026 Tax 1st Q 2nd Q Total
1009 3	106X185IRR 8.0LT 2SBG3 .0000	15D	CH OF THE SACRED HEART(HAWORTH NJ) 102 PARK STREET HAWORTH, NJ 100 PARK STREET	07641	*EXEMPT*	00	00 00 00	00 00 00	00 00 00	00 00 00
1009 4	138X120 .3802	2	ALSTON, NICHOLE L 393 JEFFERSON AVENUE HAWORTH, NJ 393 JEFFERSON AVE	07641	318600 1034200 1352800	4362780	4362780 00 4362780	1045715 1045714 2091429	1122148 1149203 2271351	1090700 1090700 2181400
1010 1	120X75 1.5SFG2 .2066	2	INGALLS, NICHOLAS J ETAL 51 MYRTLE ST HAWORTH, NJ 51 MYRTLE ST	07641	230900 214400 445300	1436093	1436093 00 1436093	344217 344217 688434	369377 378282 747659	359000 359000 718000
1010 2	120X75 2SS .2066	2	LEE, MICHAEL & OLMEDA, IRINA 63 MYRTLE STREET HAWORTH, NJ 63 MYRTLE ST	07641	243000 275300 518300	1671518	1671518 00 1671518	400646 400646 801292	429930 440296 870226	417900 417900 835800
1010 3	150X120 2SCBG2 .4132	2	MAHAC, JOSEF & ANNETTE BERGER 428 JEFFERSON AVE HAWORTH NJ 428 JEFFERSON AVE	01175 07641-1712	324000 303900 627900	2024978	2024978 00 2024978	485367 485367 970734	520843 533401 1054244	506200 506200 1012400
1010 4	150X120 1SFG2 .4132	2	LUBY, CATHARINE F 420 JEFFERSON AVE HAWORTH, NJ 420 JEFFERSON AVE	07641	324000 211700 535700	1727633	1727633 00 1727633	414096 414096 828192	444364 455077 899441	431900 431900 863800
1010 5	150X120 2SSG2 .4132	2	RUTLEDGE, ROBERT S & KARRY A 419 SUNSET AVENUE HAWORTH, NJ 419 SUNSET AVE	07641	307800 334000 641800	2069805	2069805 00 2069805	496112 496111 992223	532373 545209 1077582	517500 517500 1035000
1010 6	150X120 2SS .4132	2	COHEN, MICHAEL & PROPP, NADEZHDA 425 SUNSET AVE HAWORTH, NJ 425 SUNSET AVE	07641	307800 284900 592700	1911458	1911458 00 1911458	458157 458157 916314	491645 503499 995144	477900 477900 955800
1011 1	75X120 2SFG2 .2066	2	NEHER, CHARLES & EUNHA 405 SUNSET AVENUE HAWORTH, NJ 405 SUNSET AVE	07641	230900 343800 574700	1853408	1853408 00 1853408	444243 444243 888486	476714 488208 964922	463400 463400 926800
1011 2	120X100 2SCBG2 .2755	2	OKUNSEINDE, AKUA & FOLU 63 MAPLE STREET HAWORTH, NJ 63 MAPLE ST	07643	270000 543300 813300	2622893	2622893 00 2622893	628681 628681 1257362	674633 690898 1365531	655700 655700 1311400
1011 3	75X120 2SCBG2 .2066	2	PIZZUTE, LINDA 398 JEFFERSON AVE HAWORTH, NJ 398 JEFFERSON AVE	07641	243000 339100 582100	1877273	1877273 00 1877273	449964 449963 899927	482852 494494 977346	469300 469300 938600
1011 4	102X120 1SBG1 .2810	2	LEE, JORGE 390 JEFFERSON AVENUE HAWORTH, NJ 390 JEFFERSON	07641	256000 775900 1031900	3327878	3327878 00 3327878	797659 797659 1595318	855961 876599 1732560	832000 832000 1664000
1011 5	145X120 2SCBG2 .3994	2	KILDUFF, MARK ANTHONY 399 SUNSET AVE HAWORTH, NJ 399 SUNSET AVE	07641	302700 338100 640800	2066580	2066580 00 2066580	495339 495338 990677	531544 544359 1075903	516600 516600 1033200
1012 1	5.92AC 5.9200	4A	WHITE BCHS GLF & CTRY CLB 70 HAWORTH DR HAWORTH NJ SUNSET AVE	07641-1502	284200 0 284200	916545	916545 00 916545	219687 219686 439373	235744 241428 477172	229100 229100 458200

8641500

27868842

00

00

27868842

13359761

14509081

13934400



Block No. Lot No. Qualification Account No.	Land Dimensions Building Description Additional Lots Acreage	Prop. Class	Owner's Name Address City State Property Location	Billing Code Zip Code	Land Improvement Exemption Net Total	2025 Property Tax Special Dist	2025 Total Tax Deduction Net Tax	Amt.Billed 2025 1st Q 2nd Q Total	2nd Half 2025 3rd Q 4th Q Total	Preliminary 2026 Tax 1st Q 2nd Q Total
1012 2	126X128 2SFG2 .3702	2	ROTHSTEIN, LAWRENCE R. & DEBORAH E. 36 PAULSEN PLACE HAWORTH, NJ 36 PAULSEN PLACE	07641	357500 596100 953600	3075360	3075360 00	737133 737133	791011 810083	768800 768800
1012 3	126X135 2SFG2 .3905	2	DEVINCENZO, AGNELLO NEIL & ROSELLA 26 PAULSEN PLACE HAWORTH, NJ 26 PAULSEN PLACE	07641	370500 495000 865500	2791238	2791238 00	669032 669031	717933 735242	697800 697800
1012 4	136X139 2SFG2 .4340	2	PIALTOS, KAREN 16 PAULSEN PL HAWORTH, NJ 16 PAULSEN PLACE	07641	374700 515900 890600	2872185	2872185 00	688434 688434	738753 756564	718000 718000
1012 5	169X122 2SFG2 .4733	2	HEITZNER, JEFFREY & KARI 6 PAULSEN PL HAWORTH, NJ 6 PAULSEN PLACE	07641	404900 561000 965900	3115028	3115028 00	746641 746641	801214 820532	778800 778800
1013 1	120 X 162 2SCBG1 .4463	2	27 PAULSON LLC 134 BROOK ST HAWORTH, NJ 27 PAULSEN PLACE	07641	321300 322100 643400	2074965	2074965 00	497349 497348	533700 546568	518700 518700
1013 2	100X120 1SSG1 .2755	2	KUTIK, ROBERT & SHEILA 476 SUNSET AVE HAWORTH NJ 476 SUNSET AVE	01977 07641-1726	248300 395400 643700	2075933	2075933 00	497580 497580	533950 546823	519000 519000
1013 3	75X120 2SSG1 .2066	2	GAMBARDELLA, SUSAN & JOSEPH 470 SUNSET AVE HAWORTH, NJ 470 SUNSET AVE	07641	230900 190200 421100	1358048	1358048 00	325511 325510	349303 357724	339500 339500
1013 4	125X200 2SBG2 .5739	2	GIANNINI, JENNIFER 38 MYRTLE ST HAWORTH, NJ 38 MYRTLE ST	07641	331300 332500 663800	2140755	2140755 00	513118 513117	550622 563898	535200 535200
1013 5	113 X 168 & 7 X 2SSG2 .2214	43 2	GALDI, BALAZS & JESSICA L 26 MYRTLE ST HAWORTH, NJ 26 MYRTLE ST	07641	316300 812000 1128300	3638768	3638768 00	872176 872176	935925 958491	909700 909700
1014 1	115X75 2SFG1 .1980	2	TISCORNIA, EDWARD J. & REGINA 27 MYRTLE ST HAWORTH NJ 27 MYRTLE ST	01003 07641-1736	238500 335300 573800	1850505	1850505 -25000	437298 437297	469717 481193	456400 456400
1014 2	125X137 2SBG2 .3931	2	JOHNSTON, JOHN ALEXANDER ETAL 39 MYRTLE ST HAWORTH, NJ 39 MYRTLE ST	07641	294500 323900 618400	1994340	1994340 00	478024 478023	512963 525330	498600 498600
1014 3	137X123 2SFG2 .3868	2	TAUMOEFOU, ANDREW SIONE & FIONA MARE 426 SUNSET AVE HAWORTH, NJ 426 SUNSET AVE	07641	294500 391600 686100	2212673	2212673 00	530356 530355	569120 582842	553200 553200
1014 4	75X122 .2101	2	BARBA, BRET & KIMBERLY 420 SUNSET AVE HAWORTH, NJ 420 SUNSET AVE	07641	230900 374200 605100	1951448	1951448 00	467743 467742	501931 514032	487900 487900
1014 5	125X121 4.6LT 2.5SFG2 .3472	2	HERNANDEZ, STEPHANIE ETAL 410 SUNSET AVE HAWORTH, NJ 410 SUNSET AVE	07641	282200 404600 686800	2214930	2214930 00	463800 463800	636797 650533	553700 553700

10346100

33366176

00

25000

33341176

15848382

17492794

16670600



Block No. Lot No. Qualification Account No.	Land Dimensions Building Description Additional Lots Acreage	Prop. Class	Owner's Name Address City State Property Location	Billing Code Zip Code	Land Improvement Exemption Net Total	2025 Property Tax Special Dist	2025 Total Tax Deduction Net Tax	Amt.Billed 2025 1st Q 2nd Q Total	2nd Half 2025 3rd Q 4th Q Total	Preliminary 2026 Tax 1st Q 2nd Q Total
1014 6	166X121IRR 1SG2F .0000	2	IRVING, GRACE & JAMES G JR 400 SUNSET AVE HAWORTH NJ 400 SUNSET AVE	07641-1724	302700 194500 497200	1603470	1603470 00	384336 384335	412428 422371	400900 400900
1014 7	147X120 1SFG2 .4050	2	RIDDLE, ALBERT L & ESSMAN, JOANNE 401 SYLVAN PL HAWORTH NJ 401 SYLVAN PL E	01175 07641-1729	317400 263300 580700	1872758	1872758 00	448881 448881	481691 493305	468200 468200
1014 8.01	112X119 2SFG2 .3060	2	SCHWARTZ, SARI & ZIV 417 SYLVAN PL E HAWORTH, NJ 417 SYLVAN PL E	07641	277700 989200 1266900	4085753	4085753 00	979314 979313	1050894 1076232	1021400 1021400
1014 8.02	112X118 .3034	2	SHAH, SAMIT K & NIRALI ASHOK 421 SYLVAN PL EAST HAWORTH, NJ 421 SYLVAN PL E	07641 A	277700 987800 1265500	4081238	4081238 00	978232 978231	1049733 1075042	1020300 1020300
1014 9	75X116 2SF .1997	2	MITNICK, JOEL & KAREN 429 SYLVAN PL HAWORTH NJ 429 SYLVAN PL E	07641-1729	238500 330400 568900	1834703	1834703 00	439760 439760	471903 483280	458700 458700
1014 10	75X116 2SFG2 .1997	2	WHELAN, WILLIAM P & MILDRED M 435 SYLVAN PL EAST HAWORTH, NJ 435 SYLVAN PL E	07641	238500 231400 469900	1515428	1515428 00	363233 363233	389782 399180	378900 378900
1015 1	113X119 2SFC2 .3087	2	KAHN, BRENDA 5 PAULSEN PL HAWORTH, NJ 5 PAULSEN PLACE	07641	288200 487600 775800	2501955	2501955 00	599694 599693	643526 659042	625500 625500
1015 2	128X131IRR SFG2 .0000	2	SIMON, LORI 466 SYLVAN PLACE HAWORTH, NJ 466 SYLVAN PLACE E	07641	280800 451700 732500	2362313	2362313 00	566223 566222	607609 622259	590600 590600
1015 3	75X120 1SFG1 .2066	2	DICKERSON, ADDIE M. 460 SYLVAN PL EAST HAWORTH, NJ 460 SYLVAN PL E	07641-1732	243000 228000 471000	1518975	1518975 00	364083 364083	390695 400114	379700 379700
1015 4	75X120 2SFG2 .2066	2	STRATTON, CHRISTOPHER & TINA 16 MYRTLE STREET HAWORTH, NJ 16 MYRTLE ST	07641	243000 272000 515000	1660875	1660875 00	398095 398095	427193 437492	415200 415200
1015 5	112X113 2SSG2 .2905	2	BUSH, CHRISTOPHER & SUZANNE 4 MYRTLE ST HAWORTH, NJ 4 MYRTLE ST	07641	271400 373600 645000	2080125	2080125 00	498585 498585	535028 547927	520000 520000
1016 1	110X187 2SFG2 .4722	2	FIVE MYRTLE HAWORTH LLC 285 CLOSTER DOCK RD CLOSTER, NJ 5 MYRTLE ST	07624	321200 0 321200	1035870	1035870 00	321723 321722	193001 199424	259000 259000
1016 2	100X120 2SFG2 .2755	2	WHELAN, SEAN P & CHRISTINA 438 SYLVAN PL HAWORTH, NJ 438 SYLVAN PL E	07641	270000 301800 571800	1844055	1844055 00	442002 442001	474308 485744	461000 461000
1016 3	75X120 2SCBG2 .2066	2	MEYER, ERNEST A & KATHY K.L. 432 SYLVAN PL HAWORTH, NJ 432 SYLVAN PL E	07641	243000 166100 409100	1319348	1319348 00	316235 316234	339349 347530	329800 329800

9090500

29316866

00

00

29316866

14200784

15116082

14658400

Block No. Lot No. Qualification Account No.	Land Dimensions Building Description Additional Lots Acreage	Prop. Class	Owner's Name Address City State Property Location	Billing Code Zip Code	Land Improvement Exemption Net Total	2025 Property Tax Special Dist	2025 Total Tax Deduction Net Tax	Amt.Billed 2025 1st Q 2nd Q Total	2nd Half 2025 3rd Q 4th Q Total	Preliminary 2026 Tax 1st Q 2nd Q Total
1016 4	75X228IRR 1SSG2 .0000	2	GRUSWITZ, CARL P & LEE, FLORENCE 426 SYLVAN PL E HAWORTH, NJ 426 SYLVAN PL E	07641	283300 316700 600000	1935000	1935000 00 1935000	463800 463800 927600	497700 509700 1007400	483800 483800 967600
1016 5	75X228 2SFG2 .3926	2	VISOCKI, KATHLEEN P TRSTE 420 SYLVAN PL HAWORTH, NJ 420 SYLVAN PL E	07641	285800 366800 652600	2104635	2104635 00 2104635	504460 504460 1008920	541332 554383 1095715	526200 526200 1052400
1016 6	85X227 2SFG1 .4430	2	STICKERLING, GEO. & PATRICIA 414 SYLVAN PL HAWORTH NJ 414 SYLVAN PL E	01003 07641-1730	298500 301300 599800	1934355	1934355 00 1934355	463646 463645 927291	497534 509530 1007064	483600 483600 967200
1016 7	178X120 1.5SFG2 .4904	2	PEREZ-REINOSO, JACOB O ETAL 406 E SYLVAN PL HAWORTH, NJ 406 SYLVAN PL E	07641	324000 733100 1057100	3409148	3409148 00 3409148	817139 817138 1634277	876865 898006 1774871	852300 852300 1704600
1016 8	106X137 1SFG2 .3334	2	FLECK, WILLIAM CLIFFORD & JANET K. 4 PARK ST HAWORTH NJ 4 PARK STREET	02640 07641-1717	299300 204000 503300	1623143	1623143 00 1623143	389051 389051 778102	417488 427553 845041	405800 405800 811600
1016 9	2.5X106 .0061	15C	BORO OF HAWORTH MUNICIPAL CENTER HAWORTH NJ UNKNOWN	07641	*EXEMPT*	00	00 00 00	00 00 00	00 00 00	00 00 00
1017 1	30 X 952 .6556	15C	BORO OF HAWORTH MUNICIPAL CENTER HAWORTH, NJ PARK ST - STRIP	07641	*EXEMPT*	00	00 00 00	00 00 00	00 00 00	00 00 00
1100 1	5.41 AC INCL 1.02 5.4100	4A	SUEZ C/O ALTUS GROUP US, INC PO BOX 71970 PHOENIX, AZ LAKE SHORE DR	85050	162300 0 162300	523418	523418 00 523418	125458 125458 250916	134628 137874 272502	130900 130900 261800
1100 2	150X300 2SFG2 1.0331	2	PACE, ANTHONY J. & RUTH 353 LAKE SHORE DR HAWORTH NJ 353 LAKE SHORE DRIVE	01175 07641-1150	395200 366800 762000	2457450	2457450 00 2457450	589026 589026 1178052	632079 647319 1279398	614400 614400 1228800
1100 3	150X300 2SFG1 1.0331	2	PAULEY, TIMOTHY DAVID 470 ANSTATT WAY HAWORTH, NJ 470 ANSTATT WAY	07641	395200 604800 1000000	3225000	3225000 00 3225000	773000 773000 1546000	829500 849500 1679000	806300 806300 1612600
1100 4	1.03 AC 2SFG2 1.0300	2	VATTIMILLI (ETAL), SREELATHA 410 ANSTATT WAY HAWORTH, NJ 410 ANSTATT WAY	07641	406600 553400 960000	3096000	3096000 00 3096000	742080 742080 1484160	796320 815520 1611840	774000 774000 1548000
1100 5	1.03 AC 2SFG2 1.0300	2	CULLERE, LINDA A & ALFRED A 420 ANSTATT WAY HAWORTH, NJ 420 ANSTATT WAY	07641	381600 518400 900000	2902500	2902500 00 2902500	695700 695700 1391400	746550 764550 1511100	725600 725600 1451200
1100 6	1.03 AC 1.0300	2	AKDEMIR, YUSUF ETAL 430 ANSTATT WAY HAWORTH, NJ 430 ANSTATT WAY	07641	378000 498600 876600	2827035	2827035 00 2827035	677612 677612 1355224	727140 744671 1471811	706800 706800 1413600
1100 7	1.04 AC 2SFG3 1.0400	2	LI, JENNIE MAY TRSTE 440 ANSTATT WAY HAWORTH, NJ 440 ANSTATT WAY	07641	374400 729800 1104200	3561045	3561045 00 3561045	853547 853546 1707093	915934 938018 1853952	890300 890300 1780600

9177900

29598729

00

00

29598729

14189035

15409694

14800000

Block No. Lot No. Qualification Account No.	Land Dimensions Building Description Additional Lots Acreage	Prop. Class	Owner's Name Address City State Property Location	Billing Code Zip Code	Land Improvement Exemption Net Total	2025 Property Tax Special Dist	2025 Total Tax Deduction Net Tax	Amt.Billed 2025 1st Q 2nd Q Total	2nd Half 2025 3rd Q 4th Q Total	Preliminary 2026 Tax 1st Q 2nd Q Total
1100 8	1.03 AC 2SFG2 1.0300	2	NEILS, CLINTON OWEN 450 ANSTATT WAY HAWORTH, NJ 450 ANSTATT WAY	07641	391400 478600 870000	2805750	2805750 00	672510 672510	721665 739065	701400 701400
1100 9	1.04 AC 1SFG2 1.0400	2	LAU, HOWARD C & GEORGINA, YAO 460 ANSTATT WAY HAWORTH, NJ 460 ANSTATT WAY	07641	416000 465600 881600	2843160	2843160 00	681477 681477	731287 748919	710800 710800
1100 10	1.03 2SFB&G 1.0300	2	KAECHELE, THOMAS & SUSANNE 311 LAKE SHORE DR HAWORTH, NJ 311 LAKE SHORE DRIVE	07641-1149	412000 304300 716300	2310068	2310068 00	553700 553700	594171 608497	577500 577500
1100 11.01	107X137 .3365	1	BERGER, MOR & BENLULU, OFER 287 LAKE SHORE DR HAWORTH, NJ 291 LAKE SHORE DR	07641 C	264500 0 264500	853013	853013 00	00 00	423862 429151	213300 213300
1100 11.02	114X120 1.5SFG2 .3140	2	BERGER, MOR & BENLULU, OFER 287 LAKE SHORE DR HAWORTH, NJ 287 LAKE SHORE DR	07641	258100 95500 353600	1140360	1140360 00	280986 280985	285659 292730	285100 285100
1100 12	5.65 AC 5.6500	1	LAKESHORE DEVELOPERS LLC 12-01 RIVER RD -SUITE 100 FAIR LAWN, NJ 281 LAKE SHORE DR	07410 C	0 0 0	00	00 00 00	00 00 00	00 00 00	00 00 00
1100 12 C001A	TOWNHOME .0000	2	JUN, YOUSUNG & KIM, SUNYOUNG 110 MASON CT #1A HAWORTH, NJ 110 MASON CT - UNIT 1A	07641 C	280500 475200 755700	2437133	2437133 00	584156 584156	626854 641967	609300 609300
1100 12 C001B	TOWNHOME .0000	2	MARADIAGA, JULIO & ORTIZ, EMILY 110 MASON CT #1B HAWORTH, NJ 110 MASON CT - UNIT 1B	07641 C	280500 475200 755700	2437133	2437133 00	584156 584156	626854 641967	609300 609300
1100 12 C001C	TOWNHOME .0000	2	MONTOYA, JUAN DAVID 110 MASON CT #1C HAWORTH, NJ 110 MASON CT - UNIT 1C	07641 C	280500 475200 755700	2437133	2437133 00	584156 584156	626854 641967	609300 609300
1100 12 C001D	TOWNHOME .0000	2	MORISCO, PETER A & ANGELA M 110 MASON CT #1D HAWORTH, NJ 110 MASON CT - UNIT 1D	07641 C	330000 475200 805200	2596770	2596770 00	622420 622419	667914 684017	649200 649200
1100 12 C001E	TOWNHOME .0000	2	1 MASON LLC 110 MASON CT #1E HAWORTH, NJ 110 MASON CT - UNIT 1E	07641 C	330000 505200 835200	2693520	2693520 00	645610 645609	692799 709502	673400 673400
1100 12 C001F	TOWNHOME .0000	2	CHU, DAVID & LINDA 110 MASON CT #1F HAWORTH, NJ 110 MASON CT - UNIT 1F	07641 C	330000 475200 805200	2596770	2596770 00	622420 622419	667914 684017	649200 649200
1100 12 C001G	TOWNHOME .0000	2	FISCELLA, JOSEPH A & MELODY M 110 MASON CT #1G HAWORTH, NJ 110 MASON CT - UNIT 1G	07641 C	330000 505200 835200	2693520	2693520 00	645610 645609	692799 709502	673400 673400
1100 12 C001H	TOWNHOME .0000	2	SCHWEID, TINA K 110 MASON CT #1H HAWORTH, NJ 110 MASON CT - UNIT 1H	07641 C	396000 475200 871200	2809620	2809620 00	673438 673437	722661 740084	702400 702400

9505100

30653950

00

00

30653950

14301272

16352678

15327200

Block No. Lot No. Qualification Account No.	Land Dimensions Building Description Additional Lots Acreage	Prop. Class	Owner's Name Address City State Property Location	Billing Code Zip Code	Land Improvement Exemption Net Total	2025 Property Tax Special Dist	2025 Total Tax Deduction Net Tax	Amt.Billed 2025 1st Q 2nd Q Total	2nd Half 2025 3rd Q 4th Q Total	Preliminary 2026 Tax 1st Q 2nd Q Total
1100 12 C002A	COAH .0000	2	ROSEN, ANDREW 110 MASON CT #2A HAWORTH, NJ 110 MASON CT - UNIT 2A	07641 C	25000 44000 69000	222525	222525 00	53337 53337 106674	57236 58615 115851	55600 55600 111200
1100 12 C002B	COAH .0000	2	LAMBOUSIS, ELIZABETH 110 MASON CT #2B HAWORTH, NJ 110 MASON CT - UNIT 2B	07641 C	25000 120000 145000	467625	467625 00	112085 112085 224170	120278 123177 243455	116900 116900 233800
1100 12 C002C	TOWNHOME .0000	2	KARIWO, KUDAKWASHE C 110 MASON CT #2C HAWORTH, NJ 110 MASON CT - UNIT 2C	07641 C	310000 434800 744800	2401980	2401980 00	575731 575730 1151461	617812 632707 1250519	600500 600500 1201000
1100 12 C002D	TOWNHOME .0000	2	ZHANG, JUN CHUN & LAN 110 MASON CT #2D HAWORTH, NJ 110 MASON CT - UNIT 2D	07641 C	310000 434800 744800	2401980	2401980 00	575731 575730 1151461	617812 632707 1250519	600500 600500 1201000
1100 12 C002E	TOWNHOME .0000	2	YOO, JASON JUNG SUN ETAL 110 MASON CT #2E HAWORTH, NJ 110 MASON CT - UNIT 2E	07641 C	310000 434800 744800	2401980	2401980 00	575731 575730 1151461	617812 632707 1250519	600500 600500 1201000
1100 12 C002F	TOWNHOME .0000	2	YUNG, RICHARD & CHONG, PO FA 110 MASON CT #2F HAWORTH, NJ 110 MASON CT - UNIT 2F	07641 C	310000 434800 744800	2401980	2401980 00	575731 575730 1151461	617812 632707 1250519	600500 600500 1201000
1100 12 C002G	TOWNHOME .0000	2	ZOU, FEI & MINGXUAN 110 MASON CT #2G HAWORTH, NJ 110 MASON CT - UNIT 2G	07641 C	310000 434800 744800	2401980	2401980 00	575731 575730 1151461	617812 632707 1250519	600500 600500 1201000
1100 12 C002H	TOWNHOME .0000	2	SILVA, ARTHUR CESAR COSTA E 110 MASON CT #2H HAWORTH, NJ 110 MASON CT - UNIT 2H	07641 C	330000 426200 756200	2438745	2438745 00	584543 584542 1169085	627268 642392 1269660	609700 609700 1219400
1100 12 C003A	COAH .0000	2	LU, HONGGUANG 110 MASON CT #3A HAWORTH, NJ 110 MASON CT - UNIT 3A	07641 C	25000 119300 144300	465368	465368 00	111544 111544 223088	119697 122583 242280	116300 116300 232600
1100 12 C003B	COAH .0000	2	SUBOTA, STEVEN 110 MASON CT #3B HAWORTH, NJ 110 MASON CT - UNIT 3B	07641 C	25000 121600 146600	472785	472785 00	113322 113322 226644	121605 124536 246141	118200 118200 236400
1100 12 C003C	TOWNHOME .0000	2	CHOE JI YEON 110 MASON CT UNIT 3C HAWORTH, NJ 110 MASON CT - UNIT 3C	07641 C	300000 423200 723200	2332320	2332320 00	559034 559033 1118067	599895 614358 1214253	583100 583100 1166200
1100 12 C003D	TOWNHOME .0000	2	EHRLICH, MATAN BEN 110 MASON CT UNIT- 3D HAWORTH, NJ 110 MASON CT - UNIT 3D	07641 C	310000 434800 744800	2401980	2401980 00	575731 575730 1151461	617812 632707 1250519	600500 600500 1201000
1100 12 C003E	TOWNHOME .0000	2	KARNATI, PHANI KRISHNA ETAL 110 MASON CT #3E HAWORTH, NJ 110 MASON CT - UNIT 3E	07641 C	300000 426200 726200	2341995	2341995 00	561353 561352 1122705	602383 616907 1219290	585500 585500 1171000
1100 12 C003F	TOWNHOME .0000	2	GOLDBERG, YAN 110 MASON CT #3F HAWORTH, NJ 110 MASON CT - UNIT 3F	07641 C	300000 426200 726200	2341995	2341995 00	561353 561352 1122705	602383 616907 1219290	585500 585500 1171000

Block No. Lot No. Qualification Account No.	Land Dimensions Building Description Additional Lots Acreage	Prop. Class	Owner's Name Address City State Property Location	Billing Code Zip Code	Land Improvement Exemption Net Total	2025 Property Tax Special Dist	2025 Total Tax Deduction Net Tax	Amt.Billed 2025 1st Q 2nd Q Total	2nd Half 2025 3rd Q 4th Q Total	Preliminary 2026 Tax 1st Q 2nd Q Total
1100 12 C003G	TOWNHOME .0000	2	110 MASON CT LLC 110 MASON CT #3G HAWORTH, NJ 110 MASON CT - UNIT 3G	07641 C	300000 426200 726200	2341995	2341995 00 2341995	561353 561352 1122705	602383 616907 1219290	585500 585500 1171000
1100 12 C003H	TOWNHOME .0000	2	RAGHEB, MOATAZ & MOUSTAFA, HANAN 110 MASON CT #3H HAWORTH, NJ 110 MASON CT - UNIT 3H	07641 C	396000 554600 950600	3065685	3065685 00 3065685	734814 734814 1469628	788523 807534 1596057	766400 766400 1532800
1100 12 C004A	COAH .0000	2	MWENIFUMBO, SIBONIKE 110 MASON CT #4A HAWORTH, NJ 110 MASON CT - UNIT 4A	07641 C	25000 92300 117300	378293	378293 00 378293	90673 90673 181346	97301 99646 196947	94600 94600 189200
1100 12 C004B	COAH .0000	2	HERNANDEZ, MIGUEL ETAL 110 MASON CT #4B HAWORTH, NJ 110 MASON CT - UNIT 4B	07641 C	25000 93100 118100	380873	380873 00 380873	91292 91291 182583	97964 100326 198290	95200 95200 190400
1100 12 C004C	TOWNHOME .0000	2	SALAZAR, SEBASTIAN MAURICIO ETAL 110 MASON CT #4C HAWORTH, NJ 110 MASON CT - UNIT 4C	07641 C	310000 431800 741800	2392305	2392305 00 2392305	573412 573411 1146823	615323 630159 1245482	598100 598100 1196200
1100 12 C004D	TOWNHOME .0000	2	BALON, ELIZABETH & LULO, JERITH 110 MASON CT #4D HAWORTH, NJ 110 MASON CT - UNIT 4D	07641 C	330000 476000 806000	2599350	2599350 00 2599350	623038 623038 1246076	668577 684697 1353274	649800 649800 1299600
1100 12 C004E	TOWNHOME .0000	2	KEANE, SEAN M & MELISSA M ORITZ- 110 MASON CT #4E HAWORTH, NJ 110 MASON CT - UNIT 4E	07641 C	310000 434800 744800	2401980	2401980 00 2401980	575731 575730 1151461	617812 632707 1250519	600500 600500 1201000
1100 12 C004F	TOWNHOME .0000	2	LEE, MOON SOO & YOUNG HYUN 110 MASON CT #4F HAWORTH, NJ 110 MASON CT - UNIT 4F	07641 C	310000 434800 744800	2401980	2401980 00 2401980	575731 575730 1151461	617812 632707 1250519	600500 600500 1201000
1100 12 C004G	TOWNHOME .0000	2	HOU, HSI HUI & LIU, JING 110 MASON CT #4G HAWORTH, NJ 110 MASON CT - UNIT 4G	07641 C	310000 434800 744800	2401980	2401980 00 2401980	575731 575730 1151461	617812 632707 1250519	600500 600500 1201000
1100 12 C005A	TOWNHOME .0000	2	MORKOS, KIROLOS & KHIRALLA, REBECC 100 MASON CT #5A HAWORTH, NJ 110 MASON CT - UNIT 5A	07641 C	310000 434800 744800	2401980	2401980 00 2401980	575731 575730 1151461	617812 632707 1250519	600500 600500 1201000
1100 12 C005B	COAH .0000	2	UM, KIHONG & KIM, YANG SUK 110 MASON CT #5B HAWORTH, NJ 110 MASON CT - UNIT 5B	07641 C	25000 36700 61700	198983	198983 00 198983	47694 47694 95388	51181 52414 103595	49700 49700 99400
1100 12 C005C	TOWNHOME .0000	2	KIM, KEVIN & CHO, EUN JOO 110 MASON CT #5C HAWORTH, NJ 110 MASON CT - UNIT 5C	07641 C	330000 476000 806000	2599350	2599350 00 2599350	623038 623038 1246076	668577 684697 1353274	649800 649800 1299600
1100 12 C005E	TOWNHOME .0000	2	PARK, SOYEON & YOO, LEONARD 110 MASON CT #5E HAWORTH, NJ 110 MASON CT - UNIT 5E	07641 C	330000 476000 806000	2599350	2599350 00 2599350	623038 623038 1246076	668577 684697 1353274	649800 649800 1299600
1100 12 C005F	TOWNHOME .0000	2	KIM, SE YOUNG & KO, EDWIN JAIHYUN 110 MASON CT #5F HAWORTH, NJ 110 MASON CT - UNIT 5F	07641 C	396000 476000 872000	2812200	2812200 00 2812200	674056 674056 1348112	723324 740764 1464088	703100 703100 1406200

8984900

28976304

00

00

28976304

13890657

15085647

14488000



Block No. Lot No. Qualification Account No.	Land Dimensions Building Description Additional Lots Acreage	Prop. Class	Owner's Name Address City State Property Location	Billing Code Zip Code	Land Improvement Exemption Net Total	2025 Property Tax Special Dist	2025 Total Tax Deduction Net Tax	Amt.Billed 2025 1st Q 2nd Q Total	2nd Half 2025 3rd Q 4th Q Total	Preliminary 2026 Tax 1st Q 2nd Q Total
1100 12 C005G	TOWNHOME .0000	2	BHOJ, NICOLE 110 MASON CT #5G HAWORTH, NJ 110 MASON CT - UNIT 5G	07641 C	330000 476000 806000	2599350	2599350 00	623038 623038	668577 684697	649800 649800
1100 12 C006A	TOWNHOME .0000	2	FERNANDO, RAMESH (KAMMALAGE ANTON) 110 MASON CT #6A HAWORTH, NJ 110 MASON CT - UNIT 6A	07641 C	280500 476000 756500	2439713	2439713 00	584775 584774	627517 642647	609900 609900
1100 12 C006B	COAH .0000	2	CRUZ, BERNARD & ANA V 110 MASON CT #6B HAWORTH, NJ 110 MASON CT - UNIT 6B	07641 C	25000 81500 106500	343463	343463 00	82325 82324	88342 90472	85900 85900
1100 12 C007B	COAH .0000	2	DACOSTA, ANRE M & JOHNSON, DEIDRA L 110 MASON CT #7B HAWORTH, NJ 110 MASON CT - UNIT 7B	07641 C	25000 145400 170400	549540	549540 00	131720 131719	141347 144754	137400 137400
1100 12 C008B	TOWNHOME .0000	2	NAM, CHARLES CHAN WOO & KIM, ANNE 110 MASON CT #8B HAWORTH, NJ 110 MASON CT - UNIT 8B	07641 C	280500 476000 756500	2439713	2439713 00	584775 584774	627517 642647	609900 609900
1200 1	172X214 1SFG2 .8450	2	ELKAIM, MOTI 330 LAKE SHORE DR HAWORTH, NJ 330 LAKE SHORE DR	07641	383500 148700 532200	1716345	1716345 00	411391 411390	441460 452104	429100 429100
1200 2	125X202 1SFG2 .5797	2	KHERLOPIAN, MHER H & KATHRYN T 320 LAKE SHORE DR HAWORTH, NJ 320 LAKE SHORE DR	07641	317500 211200 528700	1705058	1705058 00	408685 408685	438557 449131	426300 426300
1200 3	125X200 .6AC. 1SFG2 .6000	2	VARELA, BRUNO PEPE & NAKAR, MORAN 310 LAKE SHORE DR HAWORTH, NJ 310 LAKE SHORE DR.	07641	315000 452900 767900	2476478	2476478 00	593587 593587	636973 652331	619100 619100
1200 4	125X193 .55AC 1SFG2 .5500	2	SCHUCHMAN, EDWARD HOWARD TRSTES/ETAL 300 LAKE SHORE DR HAWORTH, NJ 300 LAKE SHORE DR	07641	312500 591300 903800	2914755	2914755 00	698638 698637	749702 767778	728700 728700
1200 5	68X189 1SFG1 .2950	2	GALLAGHER, JANET 290 LAKE SHORE DR HAWORTH, NJ 290 LAKE SHORE DR	07641	239300 142900 382200	1232595	1232595 00	295441 295440	317035 324679	308100 308100
1200 5.01	3.0AC SWIM CLUB 3.0000	15C	BORO OF HAWORTH 300 HAWORTH AVE HAWORTH NJ LAKE SHORE DR	07641-0001	*EXEMPT*	00	00 00 00	00 00 00	00 00 00	00 00 00
1200 6	40X200 .1837	15C	BORO OF HAWORTH MUNICIPAL CENTER HAWORTH NJ LAKE SHORE DR	07641	*EXEMPT*	00	00 00 00	00 00 00	00 00 00	00 00 00
1200 7	120X214 2SFG1 .5895	2	MARTINEZ, ALFRED C & LISELOT 280 LAKE SHORE DR HAWORTH, NJ 280 LAKE SHORE DRIVE	07641	268000 175400 443400	1429965	1429965 00	342749 342748	367800 376668	357500 357500
1200 8.01	10.35AC 10.3500	15C	BORO OF HAWORTH MUNICIPAL CENTER HAWORTH NJ LAKE SHORE DR	07641	*EXEMPT*	00	00 00 00	00 00 00	00 00 00	00 00 00

6154100

19846975

00

00

19846975

9514240

10332735

9923400



Block No. Lot No. Qualification Account No.	Land Dimensions Building Description Additional Lots Acreage	Prop. Class	Owner's Name Address City State Property Location	Billing Code Zip Code	Land Improvement Exemption Net Total	2025 Property Tax Special Dist	2025 Total Tax Deduction Net Tax	Amt.Billed 2025 1st Q 2nd Q Total	2nd Half 2025 3rd Q 4th Q Total	Preliminary 2026 Tax 1st Q 2nd Q Total
1200 8.02	3.8AC  3.8000	15C	BORO OF HAWORTH 300 HAWORTH AVE HAWORTH NJ LAKE SHORE DR	07641-0001	*EXEMPT*	00	00 00 00	00 00 00	00 00 00	00 00 00
1200 8.03	.34AC 4 TENNIS COURTS .3400	4A	BORO OF HAWORTH C/O HAW PLAT TENNIS PO BOX 20 HAWORTH NJ LAKE SHORE DRIVE	07641-0020	51000 103700 154700	498908	498908 00 498908	119583 119583 239166	128324 131418 259742	124700 124700 249400
1200 9	267X310  1.9001	15C	BORO OF HAWORTH 300 HAWORTH AVE HAWORTH NJ NEAR LAKE SHORE DR	07641-0001	*EXEMPT*	00	00 00 00	00 00 00	00 00 00	00 00 00
1200 10	267X630  3.8616	15C	BORO OF HAWORTH MUNICIPAL CENTER HAWORTH NJ PARK ST	07641	*EXEMPT*	00	00 00 00	00 00 00	00 00 00	00 00 00
1200 11	5.0AC  5.0000	15C	BORO OF HAWORTH MUNICIPAL CENTER HAWORTH, N.J. PARK STREET	07641	*EXEMPT*	00	00 00 00	00 00 00	00 00 00	00 00 00
1200 12	4.4AC  4.4000	15C	BORO OF HAWORTH MUNICIPAL CENTER HAWORTH, NJ PARK ST	07641	*EXEMPT*	00	00 00 00	00 00 00	00 00 00	00 00 00
1201 1	5.57AC  5.5700	15C	BORO OF HAWORTH MUNICIPAL CENTER HAWORTH NJ VALLEY RD	07641	*EXEMPT*	00	00 00 00	00 00 00	00 00 00	00 00 00
1201 2	150X177 1.5SFG2 .6095	2	MARTIN, JR., VINTON & DAVIDA 400 VALLEY RD HAWORTH NJ 400 VALLEY RD.	07641-1228	291900 404600 696500	2246213	2246213 00 2246213	538395 538394 1076789	577747 591677 1169424	561600 561600 1123200
1201 3	128X147IRR .5AC 2SFG2 .5000	2	PAVLOPOULOS, PENELOPE 380 VALLEY RD HAWORTH, NJ 380 VALLEY RD	07641	272300 177400 449700	1450283	1450283 00 1450283	347618 347618 695236	373027 382020 755047	362600 362600 725200
1201 4	124X135IRR .4AC 1SFG2 .4000	2	PARTIKA, FELIPE BORIS DE MOURA ETAL 374 VALLEY RD HAWORTH, NJ 374 VALLEY RD	07641	256800 365600 622400	2007240	2007240 00 2007240	481116 481115 962231	516281 528728 1045009	501800 501800 1003600
1201 5	178X107 1SFG2 .4372	2	VILLAROSA, WILLIAM R. & SUSANNE C. 368 VALLEY RD HAWORTH NJ 368 VALLEY RD	00170 07641-1228	284300 186700 471000	1518975	1518975 00 1518975	364083 364083 728166	390695 400114 790809	379700 379700 759400
1201 6	71X102  .1663	15C	BORO OF HAWORTH MUNICIPAL CENTER HAWORTH NJ VALLEY RD	07641	*EXEMPT*	00	00 00 00	00 00 00	00 00 00	00 00 00
1201 7	50X514  .5900	15C	BORO OF HAWORTH MUNICIPAL CENTER HAWORTH, N.J. VALLEY ROAD	07641	*EXEMPT*	00	00 00 00	00 00 00	00 00 00	00 00 00
1201 8	106X125 SFG2 .3042	2	CHEN, JAMES & WEN 340 VALLEY RD HAWORTH, NJ 340 VALLEY ROAD	07641	231300 223000 454300	1465118	1465118 00 1465118	351174 351174 702348	376842 385928 762770	366300 366300 732600

2848600

9186737

00

00

9186737

4403936

4782801

4593400

Block No. Lot No. Qualification Account No.	Land Dimensions Building Description Additional Lots Acreage	Prop. Class	Owner's Name Address City State Property Location	Billing Code Zip Code	Land Improvement Exemption Net Total	2025 Property Tax Special Dist	2025 Total Tax Deduction Net Tax	Amt.Billed 2025 1st Q 2nd Q Total	2nd Half 2025 3rd Q 4th Q Total	Preliminary 2026 Tax 1st Q 2nd Q Total
1201 9	100X120 1SFG2 .2755	2	CIEPLICKI, DAVID & GALE 312 SPRING LN HAWORTH NJ 312 SPRING LANE	01175 07641-1214	243000 345300 588300	1897268	1897268 00 1897268	454756 454756 909512	487995 499761 987756	474300 474300 948600
1201 10	125X120 1SFG2 .3444	2	DCU HOME LLC 308 SPRING LN HAWORTH, NJ 308 SPRING LANE	07641	283000 0 283000	912675	912675 00 912675	355735 355734 711469	97773 103433 201206	228200 228200 456400
1201 11	125X128 1SFG2 .3673	2	DE LOS REYES, JUDE & MARICEL 300 SPRING LN HAWORTH, NJ 300 SPRING LANE	07641	295300 204700 500000	1612500	1612500 00 1612500	386500 386500 773000	414750 424750 839500	403100 403100 806200
1201 12	125X127 1SFG2 .3644	2	RONCEVIC, GAIL G 294 SPRING LN HAWORTH, NJ 294 SPRING LANE	07641	287400 239600 527000	1699575	1699575 00 1699575	407371 407371 814742	437147 447686 884833	424900 424900 849800
1201 13	125X145 1SFG1 .4161	2	RONCEVIC, ZELJKO & EMILA 286 SPRING LN HAWORTH NJ 286 SPRING LANE	07641-1214	285200 180800 466000	1502850	1502850 00 1502850	360218 360218 720436	386547 395867 782414	375700 375700 751400
1201 14	157X306IRR 18.5LT 1SFG2 .0000	2	KUEHNRIK, KENNETH & TRISH 278 SPRING LANE HAWORTH, NJ 278 SPRING LANE	07641	344900 266400 611300	1971443	1971443 00 1971443	472535 472535 945070	507074 519299 1026373	492900 492900 985800
1201 15	100X137 2SBG2 .3145	2	JOHNS, STEPHEN M. & MOONEY, JANICE M 270 SPRING LANE HAWORTH, NJ 270 SPRING LANE	07641	256500 296300 552800	1782780	1782780 00 1782780	427315 427314 854629	458548 469603 928151	445700 445700 891400
1201 16	100X137 .3145	2	UDSHI, RAJEN & BINA 264 SPRING LANE HAWORTH, NJ 264 SPRING LANE	07641	256500 783700 1040200	3354645	3354645 00 3354645	804075 804074 1608149	862846 883650 1746496	838700 838700 1677400
1201 17	137X84IRR 1.5SF .0000	2	JIMENEZ, LUIS ALBERTO 300 VALLEY RD HAWORTH, NJ 300 VALLEY RD.	07641	217500 297900 515400	1662165	1662165 00 1662165	398405 398404 796809	427524 437832 865356	415500 415500 831000
1201 18	128X150 2SFG2 .4408	2	AUH, HYUN SUK & HYESOOK 298 VALLEY ROAD HAWORTH, NJ 298 VALLEY RD.	07641	261100 439500 700600	2259435	2259435 00 2259435	541564 541564 1083128	581148 595159 1176307	564900 564900 1129800
1201 19	164X75 2SFG2 .2824	2	CHUNG, JAI W 296 CROCKER PL HAWORTH, NJ 296 CROCKER PL	07641	234000 199100 433100	1396748	1396748 00 1396748	334787 334786 669573	359257 367918 727175	349200 349200 698400
1201 20	114X130IRR 2SFG2 .0000	2	MARTIN, THOMAS & BARBARA 292 CROCKER PLACE HAWORTH, NJ 292 CROCKER PL	07641	309400 255200 564600	1820835	1820835 00 1820835	436436 436436 872872	468336 479627 947963	455200 455200 910400
1201 21	116X121 2SFG2 .3222	2	TAM, KACHUN & MARY 288 CROCKER PL HAWORTH NJ 288 CROCKER PL	07641	310200 504800 815000	2628375	2628375 00 2628375	629995 629995 1259990	676043 692342 1368385	657100 657100 1314200
1201 22	95X121 2SFG2 .2639	2	KUEHNRIK, KARL & BARBARA 284 CROCKER PL HAWORTH NJ 284 CROCKER PL.	07641-1206	358700 309200 667900	2153978	2153978 00 2153978	516287 516287 1032574	554023 567381 1121404	538500 538500 1077000

8265200

26655272

00

00

26655272

13051953

13603319

13327800

Block No. Lot No. Qualification Account No.	Land Dimensions Building Description Additional Lots Acreage	Prop. Class	Owner's Name Address City State Property Location	Billing Code Zip Code	Land Improvement Exemption Net Total	2025 Property Tax Special Dist	2025 Total Tax Deduction Net Tax	Amt.Billed 2025 1st Q 2nd Q Total	2nd Half 2025 3rd Q 4th Q Total	Preliminary 2026 Tax 1st Q 2nd Q Total
1201 23	12 X 170  .0468	15C	BORO OF HAWORTH MUNICIPAL CENTER HAWORTH NJ LAKE SHORE DR	07641 A	*EXEMPT*	00	00 00 00	00 00 00	00 00 00	00 00 00
1201 24	92X127IRR 1SFG2  .0000	2	DOR, ARIK BEN 25 ENGLSIDE ST CRESSKILL, NJ 280 CROCKER PL	07626	302100 283200  585300	1887593	1887593 00 1887593	452437 452437 904874	485507 497212 982719	471900 471900 943800
1201 25	166X139 2SFG2  .5297	2	GILBERT, BRENT D & RACHEL K 276 CROCKER PL HAWORTH, NJ 276 CROCKER PL.	07641	353100 186400  539500	1739888	1739888 00 1739888	417034 417033 834067	447516 458305 905821	435000 435000 870000
1201 26	86X167IRR 1SFG2  .0000	2	STEINER, LEE ALAN & SANDRA LYNN 272 CROCKER PL HAWORTH, NJ 272 CROCKER PL	07641	320200 251100  571300	1842443	1842443 00 1842443	441615 441615 883230	473894 485319 959213	460600 460600 921200
1201 27	140X167 1SFG2  .5367	2	HIGGASON, BRYAN ETAL 268 CROCKER PLACE HAWORTH, NJ 268 CROCKER PL	07641	301200 233200  534400	1723440	1723440 00 1723440	413092 413091 826183	443285 453972 897257	430900 430900 861800
1201 28	140X167IRR. 1SFG2  .0000	2	ROSEN, WILLIAM I & CYNTHIA 264 CROCKER PL HAWORTH, NJ 264 CROCKER PL.	07641	326100 399300  725400	2339415	2339415 00 2339415	560735 560734 1121469	601719 616227 1217946	584900 584900 1169800
1201 29	112X140 2SFG2  .3600	2	GIBSON, VICKI D & CHAUNCEY A 260 CROCKER PL HAWORTH, NJ 260 CROCKER PL	07641	313200 264300  577500	1862438	1862438 00 1862438	446408 446407 892815	479037 490586 969623	465600 465600 931200
1201 30	130X100IRR 2SBG2  .0000	2	HUANG, QIANYUN 256 VALLEY RD HAWORTH, NJ 256 VALLEY RD	07641	258000 380900  638900	2060453	2060453 00 2060453	493870 493870 987740	529968 542745 1072713	515100 515100 1030200
1202 1	184X113 1SFG2  .4773	2	EBIHARA, KEISUKE & YOSHIMI 293 SPRING LN HAWORTH, NJ 293 SPRING LANE	07641	303100 296000  599100	1932098	1932098 00 1932098	463105 463104 926209	496954 508935 1005889	483000 483000 966000
1202 2	115X129 1SBG2  .3406	2	KANG, KYUNG 309 SPRING LN HAWORTH, NJ 309 SPRING LANE	07641	250800 421500  672300	2168168	2168168 00 2168168	519688 519688 1039376	557673 571119 1128792	542000 542000 1084000
1202 3	129X99IRR 1SBG1  .0000	2	ZHANG (ETAL/TRSTES), ZHONG TAO 324 VALLEY RD HAWORTH, NJ 324 VALLEY RD	07641	219700 217300  437000	1409325	1409325 00 1409325	337801 337801 675602	362492 371231 733723	352300 352300 704600
1202 4	112X129IRR 1SBG1  .0000	2	UZMYR PKS REALTY, LLC 1530 PALISADE AVE - 10A FORT LEE, NJ 314 VALLEY RD	07024	235600 136500  372100	1200023	1200023 00 1200023	287634 287633 575267	308657 316099 624756	300000 300000 600000
1202 5	115X129 1SBG1  .3406	2	PRESS, STEVEN & PATTI 265 SPRING LANE HAWORTH, NJ 265 SPRING LANE	07641	250800 478200  729000	2351025	2351025 00 2351025	563517 563517 1127034	604706 619285 1223991	587800 587800 1175600
1203 1	100X101 2SFG1  .2319	2	KOSHY, RON & IAKUBOVSKA, OLGA 239 VALLEY COURT HAWORTH, NJ 239 VALLEY CT	07641	203400 156500  359900	1160678	1160678 00 1160678	278203 278203 556406	298537 305735 604272	290200 290200 580400

7341700

23676987

00

00

23676987

11350272

12326715

11838600

Block No. Lot No. Qualification Account No.	Land Dimensions Building Description Additional Lots Acreage	Prop. Class	Owner's Name Address City State Property Location	Billing Code Zip Code	Land Improvement Exemption Net Total	2025 Property Tax Special Dist	2025 Total Tax Deduction Net Tax	Amt.Billed 2025 1st Q 2nd Q Total	2nd Half 2025 3rd Q 4th Q Total	Preliminary 2026 Tax 1st Q 2nd Q Total
1203 2	1.2AC 1SFG2  1.2000	2	REDUCE, RICHARD A & ANNA M DANON- 303 VALLEY RD HAWORTH, NJ 303 VALLEY RD	07641	306000 627500 933500	3010538	3010538 00 3010538	721596 721595 1443191	774339 793008 1567347	752600 752600 1505200
1203 3	1.2AC 1SFG2  1.2000	2	VALDIVIA, OCTAVIO L & MARIA B 309 VALLEY RD HAWORTH, NJ 309 VALLEY RD	07641	306000 288000 594000	1915650	1915650 00 1915650	459162 459162 918324	492723 504603 997326	478900 478900 957800
1203 4	1.1AC 1SFG2  1.1000	2	GUTIERREZ, JONATHAN & DENISE V 319 VALLEY RD HAWORTH, NJ 319 VALLEY RD	07641	301500 314900 616400	1987890	1987890 00 1987890	476478 476477 952955	511304 523631 1034935	497000 497000 994000
1203 5	1.1AC 1SFG2  1.1000	2	LAROCHE, MATTHEW JOSEPH ETALS 329 VALLEY RD HAWORTH, NJ 329 VALLEY RD	07641	301500 436500 738000	2380050	2380050 00 2380050	570474 570474 1140948	612171 626931 1239102	595000 595000 1190000
1203 6	1.0AC 1SFG2  1.0000	2	CHOI INVESTMENT HOLDING INC 515 LAFAYETTE ROAD HARRINGTON PARK, NJ 339 VALLEY RD	07640	297000 174500 471500	1520588	1520588 00 1520588	364470 364469 728939	391110 400539 791649	380100 380100 760200
1203 7	30X319  .2197	1	CHOI, JAU DUK & HYUN JOO-CHOI 339 VALLEY RD HAWORTH NJ VALLEY ROAD	07641-1220	35600 0 35600	114810	114810 00 114810	27519 27519 55038	29530 30242 59772	28700 28700 57400
1203 8	138X315 1SCG2  .9979	2	KIM, JUNG EUN 355 VALLEY RD HAWORTH, NJ 355 VALLEY RD	07641	302100 355100 657200	2119470	2119470 00 2119470	508016 508015 1016031	545148 558291 1103439	529900 529900 1059800
1203 9	155X348 1SFG1  1.2383	2	DHONGDE, ASHISH & ANURADHA 363 VALLEY RD HAWORTH, NJ 363 VALLEY RD	07641	351800 260300 612100	1974023	1974023 00 1974023	473154 473153 946307	507737 519979 1027716	493500 493500 987000
1203 10	130X220IRR .7AC 1SFG2  .7000	2	GUNTNER, SCOTT A & KOYAMA, TOMOKO 375 VALLEY ROAD HAWORTH, NJ 375 VALLEY RD	07641	286300 255600 541900	1747628	1747628 00 1747628	418889 418889 837778	449506 460344 909850	436900 436900 873800
1203 11	123X207 1SFG2  .5845	2	KIM, SILVIA 385 VALLEY RD HAWORTH, NJ 385 VALLEY RD	07641	267300 274300 541600	1746660	1746660 00 1746660	418657 418657 837314	449257 460089 909346	436700 436700 873400
1203 12	65X140 1.5SSG2  .2089	2	WILSON, DONNA 393 VALLEY RD HAWORTH, NJ 393 VALLEY RD	07641	196700 144300 341000	1099725	1099725 00 1099725	263593 263593 527186	282860 289679 572539	274900 274900 549800
1203 13	106X166 1SFG2  .4039	2	SHALONOV, ROBERT & LARISA 403 VALLEY RD HAWORTH, NJ 403 VALLEY RD	07641	246200 235600 481800	1553805	1553805 00 1553805	372432 372431 744863	399653 409289 808942	388500 388500 777000
1203 14	.899 AC'S 2SF  .8990	2	CZERNY, CAMILLE ETAL 392 SCHRAALENBURGH RD HAWORTH, NJ 392 SCHRAALENBURGH	07641	304500 530900 835400	2694165	2694165 00 2694165	645765 645764 1291529	692964 709672 1402636	673500 673500 1347000
1203 15	98X219 2SFG1  .4927	2	CZERNY, ZDZISLAW & LUCYNA 384 SCHRAALENBURGH RD HAWORTH NJ 384 SCHRAALENBURGH	02640 07641-1229	240700 228100 468800	1511880	1511880 00 1511880	362383 362382 724765	388870 398245 787115	378000 378000 756000

7868800

25376882

00

00

25376882

12165168

13211714

12688400

Block No. Lot No. Qualification Account No.	Land Dimensions Building Description Additional Lots Acreage	Prop. Class	Owner's Name Address City State Property Location	Billing Code Zip Code	Land Improvement Exemption Net Total	2025 Property Tax Special Dist	2025 Total Tax Deduction Net Tax	Amt.Billed 2025 1st Q 2nd Q Total	2nd Half 2025 3rd Q 4th Q Total	Preliminary 2026 Tax 1st Q 2nd Q Total
1203 16	121X219IRR .6AC 1SFG2 .6000	2	LEHMANN, HEINZ & CATHERINE 374 SCHRAALENBURGH RD HAWORTH, NJ 374 SCHRAALENBURGH	07641	265600 199200 464800	1498980	1498980 00 1498980	359291 359290 718581	385552 394847 780399	374700 374700 749400
1203 17	173X125 .4964	2	REXROTH, RONALD & MELISSA 362 SCHRAALENBURGH RD HAWORTH NJ 362 SCHRAALENBURGH RD	07641	278600 663200 941800	3037305	3037305 00 3037305	728012 728011 1456023	781223 800059 1581282	759300 759300 1518600
1203 18	128X202 .6AC 1.5SFG2 .6000	2	CUSANELLI, THOMAS F. & CHRISTINE A. 354 SCHRAALENBURGH RD HAWORTH NJ 354 SCHRAALENBURGH	02023 07641-1229	256000 439600 695600	2243310	2243310 00 2243310	537699 537699 1075398	577000 590912 1167912	560800 560800 1121600
1203 19	125X200 1SFG1 .5739	2	WHEATLEY, JOAN 342 SCHRAALENBURGH RD HAWORTH, NJ 342 SCHRAALENBURGH R	07641	254000 197500 451500	1456088	1456088 00 1456088	349010 349009 698019	374520 383549 758069	364000 364000 728000
1203 20	101X200 1SFG1 .4637	2	SAMUELS, DOUGLES D. & JULIE H. 330 SCHRAALENBURGH RD HAWORTH NJ 330 SCHRAALENBURGH ROAD	07641-1229	229600 230800 460400	1484790	1484790 00 1484790	355890 355889 711779	381902 391109 773011	371200 371200 742400
1203 21	105X200 1SGG1 .4821	2	LEAL-ALBERT, LARISSA HORTA ETAL 320 SCHRAALENBURGH RD HAWORTH, NJ 320 SCHRAALENBURGH	07641	233700 246300 480000	1548000	1548000 00 1548000	371040 371040 742080	398160 407760 805920	387000 387000 774000
1203 22	75X200 2SFG2 .3444	2	READ, DAVID C. & VANESSA L. 314 SCHRAALENBURGH RD HAWORTH, NJ 314 SCHRAALENBURGH	07641	203200 159200 362400	1168740	1168740 00 1168740	280136 280135 560271	300611 307858 608469	292200 292200 584400
1203 23	120X190 2SFG1 .5234	2	LAZARUS, ANDREW 302 SCHRAALENBURGH RD HAWORTH, NJ 302 SCHRAALENBURGH	07641	245000 137800 382800	1234530	1234530 00 1234530	295905 295904 591809	317533 325188 642721	308600 308600 617200
1203 24	105X190 2SFG2 .4580	2	TINTER, MICKEY & NINA 290 SCHRAALENBURGH RD HAWORTH, NJ 290 SCHRAALENBURGH	07641	230000 384400 614400	1981440	1981440 00 1981440	474932 474931 949863	509645 521932 1031577	495400 495400 990800
1203 25	100X200 1SF2G .4591	2	KAMALANATHAN (ETAL), RAMYA 284 SCHRAALENBURGH ROAD HAWORTH, NJ 284 SCHRAALENBURGH	07641	242900 446400 689300	2222993	2222993 00 2222993	532829 532829 1065658	571775 585560 1157335	555700 555700 1111400
1203 26	122X200 2SFG2 .5601	2	RUBEL, ERICK D. & CARLIN, DEANNA 278 SCHRAALENBURGH RD. HAWORTH, NJ 278 SCHRAALENBURGH	07641	264500 210500 475000	1531875	1531875 00 1531875	367175 367175 734350	394013 403512 797525	383000 383000 766000
1203 27	80X200 1SFG1 .3673	2	RONCATI, LAURIE 272 SCHRAALENBURGH RD HAWORTH, NJ 272 SCHRAALENBURGH	07641	221300 443800 665100	2144948	2144948 00 2144948	514123 514122 1028245	551701 565002 1116703	536200 536200 1072400
1203 28	100X200 2SFG1 .4591	2	WINANS, THOMAS FORSYTHE & SARAH JANE 264 SCHRAALENBURGH RD HAWORTH, NJ 264 SCHRAALENBURGH	07641	245000 218000 463000	1493175	1493175 00 1493175	357899 357899 715798	384059 393318 777377	373300 373300 746600
1203 29	20X200 .0918	15C	BORO OF HAWORTH MUNICIPAL CENTER HAWORTH, NJ VALLEY CT	07641	*EXEMPT*	00	00 00 00	00 00 00	00 00 00	00 00 00

7146100

23046174

00

00

23046174

11047874

11998300

11522800



Block No. Lot No. Qualification Account No.	Land Dimensions Building Description Additional Lots Acreage	Prop. Class	Owner's Name Address City State Property Location	Billing Code Zip Code	Land Improvement Exemption Net Total	2025 Property Tax Special Dist	2025 Total Tax Deduction Net Tax	Amt.Billed 2025 1st Q 2nd Q Total	2nd Half 2025 3rd Q 4th Q Total	Preliminary 2026 Tax 1st Q 2nd Q Total
1203 30	112X96 2SFG1 .2468	2	HAN, CHANG S & LEE, MIN SOO 219 VALLEY CT HAWORTH, NJ 219 VALLEY CT	07641	231300 251800 483100	1557998	1557998 00	373437 373436	400732 410393	389500 389500
1203 31	100X97IRR 2SFG1 .0000	2	SUNG, EUISUK & JEONG, EUNJOO 223 VALLEY CT HAWORTH, NJ 223 VALLEY CT	07641	225400 248800 474200	1529295	1529295 00	366557 366556	393349 402833	382300 382300
1203 32	105X97IRR 2SFG1 .0000	2	DOMAGAS, DAN ERIC G & ERIKA ENRIQUEZ 227 VALLEY CT HAWORTH, NJ 227 VALLEY CT	07641	249300 205900 455200	1468020	1468020 00	351870 351869	377589 386692	367000 367000
1203 33	107X103IRR 2SFG1 .0000	2	POSTMAN, CHAD & MARY BETH 231 VALLY COURT HAWORTH, NEW JERSEY 231 VALLEY CT	07641	262800 275300 538100	1735373	1735373 00	415952 415951	446354 457116	433800 433800
1203 34	110X103 2SFG1 .2601	2	HONG, JOONKI & DOOHEE 235 VALLEY CT HAWORTH, NJ 235 VALLEY CT.	07641	230000 588100 818100	2638373	2638373 00	632392 632391	678614 694976	659600 659600
1204 1	105X100 2SFG1 .2410	2	DAIDONE, RICHARD & BARBARA 207 VALLEY CT HAWORTH NJ 207 VALLEY CT	05105 07641-1215	219000 428900 647900	2089478	2089478 00	500827 500827	537433 550391	522400 522400
1204 2	105X100 2SFG1 .2410	2	PARK, DANIEL & SUNNY HYOSUNG 240 VALLEY CT HAWORTH, NJ 240 VALLEY CT	07641	213800 340700 554500	1788263	1788263 00	428629 428628	459958 471048	447100 447100
1204 3	100X100 2SFG1 .2296	2	POOSIKIAN, GLENN & STACEY SICILIANO 236 VALLEY CT HAWORTH NJ 236 VALLEY CT	07641-1216	225000 153600 378600	1220985	1220985 00	292658 292658	314049 321620	305200 305200
1204 4	101X100 2SFG1 .2319	2	CAPASSO, JOHN 226 VALLEY CT HAWORTH, NJ 226 VALLEY CT	07641	224000 205400 429400	1384815	1384815 00	331927 331926	356187 364775	346200 346200
1204 5	102X101 2SFG1 .2365	2	BHANDARI, VAIBHAV & HIROTA, MAMI 222 VALLEY CT HAWORTH, NJ 222 VALLEY CT	07641	226000 563900 789900	2547428	2547428 00	610593 610593	655222 671020	636900 636900
1204 6	100X101 2SFG1 .2319	2	PAVLOS (ETAL), CONSTANTINE 211 VALLEY CT HAWORTH, NJ 211 VALLEY CT	07641	225000 236400 461400	1488015	1488015 00	356663 356662	382731 391959	372000 372000
1300 1	5.07AC 5.0700	15C	BORO OF HAWORTH MUNICIPAL CENTER HAWORTH NJ PARK ST	07641	*EXEMPT*	00	00 00 00	00 00 00	00 00 00	00 00 00
1301 1	1.1AC 1.1000	15C	BORO OF HAWORTH MUNICIPAL CENTER HAWORTH NJ HAWORTH AVE	07641	*EXEMPT*	00	00 00 00	00 00 00	00 00 00	00 00 00
1301 2	5.2AC 5.2000	15C	BORO OF HAWORTH MUNICIPAL CENTER HAWORTH NJ HAWORTH AVE	07641	*EXEMPT*	00	00 00 00	00 00 00	00 00 00	00 00 00



Block No. Lot No. Qualification Account No.	Land Dimensions Building Description Additional Lots Acreage	Prop. Class	Owner's Name Address City State Property Location	Billing Code Zip Code	Land Improvement Exemption Net Total	2025 Property Tax Special Dist	2025 Total Tax Deduction Net Tax	Amt.Billed 2025 1st Q 2nd Q Total	2nd Half 2025 3rd Q 4th Q Total	Preliminary 2026 Tax 1st Q 2nd Q Total
1302 1	1.55AC  1.5500	15C	BORO OF HAWORTH MUNICIPAL CENTER HAWORTH NJ HAWORTH AVE	07641	*EXEMPT*	00	00 00 00	00 00 00	00 00 00	00 00 00
1302 2	1.32AC  1.3200	15C	BORO OF HAWORTH MUNICIPAL CENTER HAWORTH NJ OWATONNA ST	07641	*EXEMPT*	00	00 00 00	00 00 00	00 00 00	00 00 00
1302 3	153X100  .3512	15C	BORO OF HAWORTH MUNICIPAL CENTER HAWORTH, N.J. STEVENS ST	07641	*EXEMPT*	00	00 00 00	00 00 00	00 00 00	00 00 00
1302 4	153X100  .3512	15C	BORO OF HAWORTH 300 HAWORTH AVE HAWORTH NJ OWATONNA ST	07641-1224	*EXEMPT*	00	00 00 00	00 00 00	00 00 00	00 00 00
1302 5	125X100 1SFG2  .2870	2	WERTZ, CHRISTOPHER M & BROOKE HODES- 206 OWATONNA ST HAWORTH, NJ 206 OWATONNA ST	07641	250000 597600 847600	2733510	2733510 00 2733510	655195 655195 1310390	703084 720036 1423120	683400 683400 1366800
1302 6	100X175 2SFG3 2FAM  .4017	2	GARLASCO, LAWRENCE & DONNA 277 HAWORTH AVE HAWORTH NJ 277 HAWORTH AVE	07641-1222	247100 417100 664200	2142045	2142045 00 2142045	513427 513426 1026853	550954 564238 1115192	535500 535500 1071000
1303 1	1.057  1.0570	15C	BORO OF HAWORTH MUNICIPAL CENTER HAWORTH NJ OWATONNA ST	07641	*EXEMPT*	00	00 00 00	00 00 00	00 00 00	00 00 00
1303 2	103X100 2SFG1  .2365	2	GIAMPICCOLO, SALVATORE & MARCELLA 252 VALLEY RD HAWORTH NJ 252 VALLEY RD	04440 07641-1217	205200 304800 510000	1644750	1644750 00 1644750	394230 394230 788460	423045 433245 856290	411200 411200 822400
1303 3	100X100 2SFG1  .2296	2	KATS, ARKADY 248 VALLEY RD HAWORTH, NJ 248 VALLEY RD	07641	202500 394700 597200	1925970	1925970 00 1925970	461636 461635 923271	495378 507321 1002699	481500 481500 963000
1303 4	100X100  .2296	1	BUCKNER, JOSHUA T & JOSEPHINE 232 VALLEY ROAD HAWORTH, NJ VALLEY RD.	07641	112500 0 112500	362813	362813 00 362813	86963 86962 173925	93319 95569 188888	90700 90700 181400
1303 5	75X100 2SFG2  .1722	2	BUCKNER, JOSHUA T & JOSEPHINE 232 VALLEY ROAD HAWORTH, NJ 232 VALLEY RD	07641	180000 295200 475200	1532520	1532520 00 1532520	367330 367329 734659	394179 403682 797861	383100 383100 766200
1304 1	8.83AC 2SB K-3 SCHOOL  8.8300	15A	BOARD OF EDUCATION 205 VALLEY RD HAWORTH NJ 205 VALLEY ROAD	07641-1218	*EXEMPT*	00	00 00 00	00 00 00	00 00 00	00 00 00
1304 2	160X200 2SFG2  .7346	2	GIORDANO, CARMINE & SHERYL 252 SCHRAALENBURGH RD HAWORTH, NJ 252 SCHRAALENBURGH	07641	306600 123400 430000	1386750	1386750 00 1386750	332390 332390 664780	356685 365285 721970	346700 346700 693400
1304 3	100X200 1SBG2  .4591	2	FELIX, MIRIAM 242 SCHRAALENBURGH RD HAWORTH NJ 242 SCHRAALENBURGH	07641-1227	242900 175100 418000	1348050	1348050 00 1348050	323114 323114 646228	346731 355091 701822	337000 337000 674000

4054700

13076408

00

00

13076408

6268566

6807842

6538200

Block No. Lot No. Qualification Account No.	Land Dimensions Building Description Additional Lots Acreage	Prop. Class	Owner's Name Address City State Property Location	Billing Code Zip Code	Land Improvement Exemption Net Total	2025 Property Tax Special Dist	2025 Total Tax Deduction Net Tax	Amt.Billed 2025 1st Q 2nd Q Total	2nd Half 2025 3rd Q 4th Q Total	Preliminary 2026 Tax 1st Q 2nd Q Total
1304 4	100X200 1SBG1 .4591	2	BAEK, HEELEE KO-&SANG HYUN 232 SCHRAALENBURGH RD HAWORTH, NJ 232 SCHRAALENBURGH	07641	242900 814900 1057800	3411405	3411405 00 3411405	817680 817679 1635359	877445 898601 1776046	852900 852900 1705800
1304 5	100X200 1SF2G .4591	2	LEON, BORIS I & CLARA N 224 SCHRAALENBURGH ROAD HAWORTH, NJ 224 SCHRAALENBURGH	07641	242900 298000 540900	1744403	1744403 00 1744403	418116 418116 836232	448677 459494 908171	436100 436100 872200
1304 6	125X200 1SBG2 .5739	2	TREVISAN, STEPHEN & KIMBERLY 216 SCHRAALENBURGH ROAD HAWORTH, NJ 216 SCHRAALENBURGH	07641	269900 225900 495800	1598955	1598955 00 1598955	383254 383253 766507	411266 421182 832448	399700 399700 799400
1304 7	100X200 1SBG1 .4591	2	SABBAGH, CHOUKRI & ANTOINETTE 208 SCHRAALENBURGH RD HAWORTH, NJ 208 SCHRAALENBURGH	07641	242900 188100 431000	1389975	1389975 00 1389975	333163 333163 666326	357515 366134 723649	347500 347500 695000
1304 8	100X200 1SFG1 .4591	2	O'SHEA, NOEL & AMY 200 SCHRAALENBURGH RD HAWORTH, NJ 200 SCHRAALENBURGH	07641	242900 184300 427200	1377720	1377720 00 1377720	330226 330225 660451	354363 362906 717269	344400 344400 688800
1304 9	150X100 1SFG2 .3444	2	190 SCHRAALENBURGH LLC 190 SCHRAALENBURGH ROAD HAWORTH, NJ 190 SCHRAALENBURGH ROAD	07641	223800 221500 445300	1436093	1436093 00 1436093	344217 344217 688434	369377 378282 747659	359000 359000 718000
1304 10	100X150 1SFG1 .3444	2	ZWERNEMANN, WILLIAM & STACEY 211 HAWORTH AVE HAWORTH, NJ 211 HAWORTH AVE	07641	236900 237100 474000	1528650	1528650 00 1528650	366402 366402 732804	393183 402663 795846	382200 382200 764400
1304 11	111X150 .3822	2	SONG, DAVID W & LEE, KOOKHEE 215 HAWORTH AVENUE HAWORTH, NJ 215 HAWORTH AVE	07641	247500 390400 637900	2057228	2057228 00 2057228	493097 493097 986194	529138 541896 1071034	514300 514300 1028600
1304 12	100X150 .3444	15C	HAWORTH BOARD OF EDUCATION 205 VALLEY ROAD HAWORTH, NJ 225 HAWORTH AVE	07641	*EXEMPT*	00	00 00 00	00 00 00	00 00 00	00 00 00
1305 1	107X100 SERVICE STATION .2456	4A	ALLIED II LLC 329 HAWORTH AVE HAWORTH, NJ 329 HAWORTH AVE	07641	421200 141100 562300	1813418	1813418 00 1813418	434658 434658 869316	466428 477674 944102	453400 453400 906800
1305 2	.8034AC .8034	15C	BORO OF HAWORTH MUNICIPAL CENTER HAWORTH NJ HAWORTH AVE	07641	*EXEMPT*	00	00 00 00	00 00 00	00 00 00	00 00 00
1306 1	85X225 2SFG2 .4390	2	BAQUIRAN, LESTRINO 5 HORIZON RD / APT 2409 FORT LEE NJ 267 HAWORTH AVE	07024	235400 170800 406200	1309995	1309995 00 1309995	313993 313992 627985	336943 345067 682010	327500 327500 655000
1306 2	75X100 2SFG1 .1722	2	SAMPERI(ETALS), DAVID 199 OWATONNA ST HAWORTH, NJ 199 OWATONNA ST	07641	200000 232300 432300	1394168	1394168 00 1394168	334168 334168 668336	358593 367239 725832	348500 348500 697000
1306 3	75X100 1SFG1 .1722	2	WANG, YUN & LI, HUAI 181 BROOK ST HARRINGTON PARK, NJ 205 OWATONNA ST	07640	200000 156400 356400	1149390	1149390 00 1149390	275498 275497 550995	295634 302761 598395	287300 287300 574600

6267100

20211400

00

00

20211400

9688939

10522461

10105600

Block No. Lot No. Qualification Account No.	Land Dimensions Building Description Additional Lots Acreage	Prop. Class	Owner's Name Address City State Property Location	Billing Code Zip Code	Land Improvement Exemption Net Total	2025 Property Tax Special Dist	2025 Total Tax Deduction Net Tax	Amt.Billed 2025 1st Q 2nd Q Total	2nd Half 2025 3rd Q 4th Q Total	Preliminary 2026 Tax 1st Q 2nd Q Total
1306 4	150X100 1.5SFAG .3444	2	YOSKOVITZ, SAAR & SHEER 211 OWATONNA ST HAWORTH, NJ 211 OWATONNA ST	07641	275000 747300 1022300	3296918	3296918 00 3296918	790238 790238 1580476	847998 868444 1716442	824200 824200 1648400
1306 5	25X100 .0574	15C	BORO OF HAWORTH 300 HAWORTH AV HAWORTH, NJ VALLEY RD	07641	*EXEMPT*	00	00 00 00	00 00 00	00 00 00	00 00 00
1306 6	100X100 2SFG1 .2296	2	NOVOSAD, OLEH & LYUDMYLA 210 VALLEY RD HAWORTH, NJ 210 VALLEY RD	07641	202500 228200 430700	1389008	1389008 00 1389008	332931 332931 665862	357266 365880 723146	347300 347300 694600
1306 7	60X100 2SFG2 .1377	2	CAULFIELD JR, MICHAEL & CHANG 206 VALLEY RD HAWORTH, NJ 206 VALLEY RD	07641	166500 181400 347900	1121978	1121978 00 1121978	268927 268927 537854	288583 295541 584124	280500 280500 561000
1306 8	65X100 2SFG2 .1492	2	SAMBUSINI, MARTIN 22 TENAKILL ST CLOSTER, NJ 200 VALLEY RD	07624	171000 258900 429900	1386428	1386428 00 1386428	332313 332313 664626	356602 365200 721802	346600 346600 693200
1306 9	75X100 2SFG2 .1722	2	FILETTO, ANTHONY J & JORDAN, JESSICA E 194 VALLEY RD HAWORTH, NJ 194 VALLEY RD	07641	180000 161500 341500	1101338	1101338 00 1101338	263980 263979 527959	283275 290104 573379	275300 275300 550600
1306 10	100X100 2SBG2 .2296	2	KOLONKO, MARIUSZ MAX 259 HAWORTH AVE HAWORTH, NJ 259 HAWORTH AVE	07641	191300 253100 444400	1433190	1433190 00 1433190	343522 343521 687043	368630 377517 746147	358300 358300 716600
1306 11	45X125 1.5SF .1291	2	DUTRA, CHRISTOPHER MICHAEL 263 HAWORTH AVE HAWORTH, NJ 263 HAWORTH AVE	07641	168300 193900 362200	1168095	1168095 00 1168095	279981 279980 559961	300445 307689 608134	292000 292000 584000
1307 1	1.07 ACRE 1.0700	15C	BORO OF HAWORTH MUNICIPAL CENTER HAWORTH NJ TERRACE ST	07641	*EXEMPT*	00	00 00 00	00 00 00	00 00 00	00 00 00
1307 2	152X124 1SB .4327	4A	320 HAWORTH LLC 700 KINDERKAMACK RD #311 ORADELL, NJ 320 HAWORTH AVENUE	07649 A	692600 131900 824500	2659013	2659013 00 2659013	572175 572174 1144349	749087 765577 1514664	664800 664800 1329600
1307 3	125X100 .2870	4A	A & E LEGACY LLC 3 JAYS CT CLOSTER, NJ 160 TERRACE ST	07624	674700 1438200 2112900	6814103	6814103 00 6814103	1633272 1633272 3266544	1752651 1794908 3547559	1703500 1703500 3407000
1308 1	59X200 1SB .2709	4A	139 TERRACE STREET LLC 139 TERRACE ST HAWORTH, NJ 139 TERRACE STREET	07641	503000 172000 675000	2176875	2176875 00 2176875	521775 521775 1043550	559913 573412 1133325	544200 544200 1088400
1308 2	29X150 .10 1SB .0999	4A	141 TERRACE STREET LLC 122 MADISON AVENUE HAWORTH, NJ 141 TERRACE ST.	07641	332300 121600 453900	1463828	1463828 00 1463828	350865 350865 701730	376510 385588 762098	366000 366000 732000
1308 3	35X150 1SCB .1205	4A	DANCAR MGMNT LLC 143 TERRACE ST HAWORTH, NJ 143 TERRACE ST	07641	380300 146900 527200	1700220	1700220 00 1700220	407526 407525 815051	437313 447856 885169	425100 425100 850200

7972400

25710994

00

00

25710994

12195005

13515989

12855600

Block No. Lot No. Qualification Account No.	Land Dimensions Building Description Additional Lots Acreage	Prop. Class	Owner's Name Address City State Property Location	Billing Code Zip Code	Land Improvement Exemption Net Total	2025 Property Tax Special Dist	2025 Total Tax Deduction Net Tax	Amt.Billed 2025 1st Q 2nd Q Total	2nd Half 2025 3rd Q 4th Q Total	Preliminary 2026 Tax 1st Q 2nd Q Total
1308 4	36X160 1SCB .1322	4A	ZF HAWORTH REALTY LLC 373 INDIAN TRAIL DR FRANKLIN LAKES, NJ 147-149 TERRACE ST	07417	356900 143500 500400	1613790	1613790 00 1613790	386810 386809 773619	415082 425089 840171	403400 403400 806800
1308 5	59X100 1SB .1354	4A	DADA KAPILA B LLC 151 TERRACE ST HAWORTH, NJ 151 TERRACE ST	07641	396000 201400 597400	1926615	1926615 00 1926615	461791 461790 923581	495543 507491 1003034	481700 481700 963400
1308 6	.27AC 1SB .2700	15C	BORO OF HAWORTH MUNICIPAL CENTER HAWORTH NJ STEVENS PL	07641	*EXEMPT*	00	00 00 00	00 00 00	00 00 00	00 00 00
1308 7	41X122 1SB 4 STORES .1148	4A	ABBATE, LIDIA 10 ARADIA CT SLOATSBURG, NY 153-155-157 TERRACE ST.	10974	332300 157200 489500	1578638	1578638 00 1578638	378384 378383 756767	406041 415830 821871	394700 394700 789400
1308 8	50X100 1SB (STORES) .1148	4A	GARDAN REALTY, LLC C/O PEARCE 6000 INDIAN CREEK DR MIAMI BEACH, FL 163 TERRACE ST	33140	360000 170200 530200	1709895	1709895 00 1709895	409845 409844 819689	439801 450405 890206	427500 427500 855000
1308 9	50X100 2SB .1148	4A	DILLON & ELION REALTY LLC 194 PHELPS AVENUE CRESSKILL, NJ 165-167 TERRACE ST	07626	360000 198500 558500	1801163	1801163 00 1801163	431721 431720 863441	463276 474446 937722	450300 450300 900600
1308 10	100X100 .2296	15F	CONDO MOTHERLOT 169-173 TERRACE ST HAWORTH, NJ 169-173 TERRACE ST	07641 D	*EXEMPT*	00	00 00 00	00 00 00	00 00 00	00 00 00
1308 10 C0001	.0000	4A	TERRACE RX LLC 169-173 TERR ST UNIT 1 HAWORTH, NJ 169 TERRACE ST - UNIT 1	07641 D	380300 375800 756100	2438423	2438423 00 2438423	584466 584465 1168931	627185 642307 1269492	609600 609600 1219200
1308 10 C0002	.0000	4A	173 TERRACE UNIT 2 OWNER LLC 169-173 TERRACE ST HAWORTH, NJ 173 TERRACE ST -UNIT 2	07641 D	292500 290000 582500	1878563	1878563 00 1878563	450273 450272 900545	483184 494834 978018	469600 469600 939200
1309 1	1.7853AC 1SCB 1.7853	15C	BORO OF HAWORTH 300 HAWORTH AVE HAWORTH NJ HAWORTH AVE	07641-1224	*EXEMPT*	00	00 00 00	00 00 00	00 00 00	00 00 00
1309 1.01 BLDG	1SCB/LIBRARY .0000	15C	BORO OF HAWORTH 300 HAWORTH AVE HAWORTH NJ STEVENS PLACE	07641-1224	*EXEMPT*	00	00 00 00	00 00 00	00 00 00	00 00 00
1309 2	TAXABLE PORTION .0000	4A	FIRST CONGREGATIONAL CH. OF HAWORTH 276 HAWORTH AVE HAWORTH NJ 276 HAWORTH AVE.	07641-1225	0 295800 295800	953955	953955 00 953955	228654 228653 457307	245366 251282 496648	238500 238500 477000
1309 2 X	1.2155AC 1SB 1.2155	15D	FIRST CONGREGATIONAL CH. OF HAWORTH 276 HAWORTH AVE HAWORTH NJ 276 HAWORTH AVE.	07641-1225	*EXEMPT*	00	00 00 00	00 00 00	00 00 00	00 00 00
1309 3	150X120 1.5SFG2 .4132	2	YELIZAROV, ALEKSANDR TRSTE 150 OWATONNA ST HAWORTH, NJ 150 OWATONNA ST	07641	297000 1115000 1412000	4553700	4553700 00 4553700	1091476 1091476 2182952	1171254 1199494 2370748	1138400 1138400 2276800

5722400

18454742

00

00

18454742

8846832

9607910

9227400

Block No. Lot No. Qualification Account No.	Land Dimensions Building Description Additional Lots Acreage	Prop. Class	Owner's Name Address City State Property Location	Billing Code Zip Code	Land Improvement Exemption Net Total	2025 Property Tax Special Dist	2025 Total Tax Deduction Net Tax	Amt.Billed 2025 1st Q 2nd Q Total	2nd Half 2025 3rd Q 4th Q Total	Preliminary 2026 Tax 1st Q 2nd Q Total
1309 4	109X120 1SFG2 .3003	2	TSAI (ETALS), GERALD J 136 OWATONNA ST HAWORTH, NJ 136 OWATONNA ST	07641	251600 314800 566400	1826640	1826640 00 1826640	437828 437827 875655	469829 481156 950985	456700 456700 913400
1310 1	134X100 1.5SFG2 .3076	2	THOMAS (ETAL), CRAIG 135 OWATONNA ST HAWORTH, NJ 135 OWATONNA ST	07641	252000 346000 598000	1928550	1928550 00 1928550	462254 462254 924508	496041 508001 1004042	482100 482100 964200
1310 2	75X100 2SFG2 .1722	2	ANTINORI, CHARLES & DERTOUZOS, SARA 147 OWATONNA ST HAWORTH, NJ 147 OWATONNA ST	07641	200000 274400 474400	1529940	1529940 00 1529940	366712 366711 733423	393515 403002 796517	382500 382500 765000
1310 4	175X100 2SFG1 3 .4017	2	MITRA, SUMIT & STEPHANIE 157 OWATONNA ST HAWORTH NJ 157 OWATONNA ST	07641	300000 481200 781200	2519370	2519370 00 2519370	603868 603867 1207735	648006 663629 1311635	629800 629800 1259600
1310 5	100X125 2SFG2 .2870	2	WISNIEWSKI, KEVIN & SIKEL, BRIAN 266 HAWORTH AVE HAWORTH, NJ 266 HAWORTH AV	07641	222800 313400 536200	1729245	1729245 00 1729245	414483 414482 828965	444778 455502 900280	432300 432300 864600
1310 6	100X125 1SFG2 .2870	2	MURPHY, EDWARD R.C/O ML MANAG. ASSO 250 WEST 57TH ST 26TH FLR NEW YORK NY 170 VALLEY ROAD	10107	235100 197700 432800	1395780	1395780 00 1395780	334555 334554 669109	359008 367663 726671	348900 348900 697800
1310 7	50X100 2SFG1 .1148	2	AGOSTO, BRYAN & RUTH 162 VALLEY RD HAWORTH, NJ 162 VALLEY RD	07641	175000 221900 396900	1280003	1280003 00 1280003	306804 306804 613608	329229 337166 666395	320000 320000 640000
1310 8	50X100 1SFG1 .1148	2	ANDO, WATARU & SUYAMA, EIKO 156 VALLEY RD HAWORTH, NJ 156 VALLEY RD	07641	175000 180600 355600	1146810	1146810 00 1146810	274879 274879 549758	294970 302082 597052	286700 286700 573400
1310 9	50X100 2SF .1148	2	ANDRESINI, JOSEPH & MARY 152 VALLEY RD HAWORTH NJ 152 VALLEY RD	01175 07641-1822	175000 121500 296500	956213	956213 00 956213	229195 229194 458389	245947 251877 497824	239100 239100 478200
1310 10	150X100 2SFG2 .3444	2	CHOI, JIHOON & LEE, JENNIFER S 144 VALLEY RD HAWORTH, NJ 144 VALLEY RD	07641	275000 265900 540900	1744403	1744403 00 1744403	418116 418116 836232	448677 459494 908171	436100 436100 872200
1310 11	84X100 1SBG1 .1928	2	GROSS, DAVID 136 VALLEY RD HAWORTH, NJ 136 VALLEY RD	07641	208000 201100 409100	1319348	1319348 00 1319348	316235 316234 632469	339349 347530 686879	329800 329800 659600
1311 1	75X200 IRR 1S .0000	2	FAXVAAG (ETAL), BJORNAR 135 VALLEY RD HAWORTH, NJ 135 VALLEY RD	07641	247300 355800 603100	1944998	1944998 00 1944998	466197 466196 932393	500272 512333 1012605	486200 486200 972400
1311 2	59X200 2SFG2 .2709	2	MC GUIRE, JAMES & SHARON L. 139 VALLEY RD HAWORTH NJ 139 VALLEY RD	00660 07641-1821	232400 250200 482600	1556385 V1	1556385 -25000 1531385	366800 366800 733600	394067 403718 797785	382800 382800 765600
1311 3	100X200 0 .4591	15F	WALSH, MICHAEL P. & EILEEN 145 VALLEY RD HAWORTH NJ 145 VALLEY RD	06990 07641-1821	*EXEMPT*	00	00 00 00	00 00 00	00 00 00	00 00 00

6473700

20877685

00

25000

20852685

9995844

10856841

10426000



Block No. Lot No. Qualification Account No.	Land Dimensions Building Description Additional Lots Acreage	Prop. Class	Owner's Name Address City State Property Location	Billing Code Zip Code	Land Improvement Exemption Net Total	2025 Property Tax Special Dist	2025 Total Tax Deduction Net Tax	Amt.Billed 2025 1st Q 2nd Q Total	2nd Half 2025 3rd Q 4th Q Total	Preliminary 2026 Tax 1st Q 2nd Q Total
1311 4	137X100 2SF .3145	2	ROSENBERG, DAVID & LIAT 157 VALLEY RD HAWORTH, NJ 157 VALLEY RD	07641	262000 319700 581700	1875983	1875983 00 1875983	449654 449654 899308	482521 494154 976675	469000 469000 938000
1311 5	88X100 2SFG1 .2020	2	NJ DWELLING LLC NJ 165 VALLEY RD HAWORTH, NJ 165 VALLEY RD	07641	212000 181100 393100	1267748	1267748 00 1267748	303867 303866 607733	326077 333938 660015	316900 316900 633800
1311 6	75X100 .1722	15C	BORO OF HAWORTH MUNICIPAL CENTER HAWORTH NJ VALLEY RD	07641	*EXEMPT*	00	00 00 00	00 00 00	00 00 00	00 00 00
1311 7	125X125 1SBG1 .3587	2	GROH, JOHN & MARY ANNE 240 HAWORTH AVE HAWORTH, NJ 240 HAWORTH AVE	07641	233800 470300 704100	2270723	2270723 00 2270723	544270 544269 1088539	584051 598133 1182184	567700 567700 1135400
1311 8	175X100 .4017	2	PAOLINO, ANDREW STEPHEN & MARA JOAN 132 HENDRICKSON STREET HAWORTH, NJ 132 HENDRICKSON ST	07641	315800 719500 1035300	3338843	3338843 00 3338843	800287 800287 1600574	858782 879487 1738269	834700 834700 1669400
1312 1	75 X 194 & 50 X 120 .2359	2	BARTOLI, CATERINA & JOHN JOHNSON 127 HENDRICKSON ST HAWORTH, NJ 127 HENDRICKSON ST	07641	304000 1351300 1655300	5338343	5338343 00 5338343	1279547 1279547 2559094	1373072 1406177 2779249	1334600 1334600 2669200
1312 1.01	125 X 194 .5567	2	CHUN, JUNG P & KYUNG H 129 HENDRICKSON ST HAWORTH, NJ 129 HENDRICKSON ST	07641	312500 852300 1164800	3756480	3756480 00 3756480	900391 900390 1800781	966202 989497 1955699	939100 939100 1878200
1312 2	150X194 2SFG2 .6680	2	STEPIC, LILLIAN 131 HENDRICKSON ST HAWORTH, NJ 131 HENDRICKSON STREET	07641	356000 345600 701600	2262660	2262660 00 2262660	542337 542337 1084674	581977 596009 1177986	565700 565700 1131400
1312 3	91X150 2SFG1 .3134	2	CUNHA, LORENA GUIDONI 226 HAWORTH AVE HAWORTH, NJ 226 HAWORTH AVE	07641	214800 205800 420600	1356435	1356435 00 1356435	325124 325124 650248	348888 357299 706187	339100 339100 678200
1312 4	75X150 2SFG2 .2583	2	ROTONDI, ERIC & MARSHIANO, KRISTINA 222 HAWORTH AVE HAWORTH, NJ 222 HAWORTH AVE	07641	210600 205800 416400	1342890	1342890 00 1342890	321878 321877 643755	345404 353731 699135	335700 335700 671400
1312 5	153X150 1.5SFG1 .5269	2	KIM, DONGWOOK & YUNM NINA 214 HAWORTH AVE HAWORTH, NJ 214 HAWORTH AVE	07641	292700 191400 484100	1561223	1561223 00 1561223	374210 374209 748419	401561 411243 812804	390300 390300 780600
1312 6	150X100 1S B G2 .3444	4A	SK & KP ENTERPRISES LLC C/O LUKOIL 302 HARPER DR - SUITE 303 MOORESTOWN, NJ 170 SCHRAALENBURGH	08057	488800 18600 507400	1636365	1636365 00 1636365	412473 412473 824946	400636 410783 811419	409100 409100 818200
1312 7	75X200 .3444	1	SK & KP ENTERPRISES LLC C/O LUKOIL 302 HARPER DR - SUITE 303 MOORESTOWN, NJ SCHRAALENBURGH RD	08057	167600 0 167600	540510	540510 00 540510	136358 136357 272715	132222 135573 267795	135100 135100 270200
1312 8	75X200 1SSG1 .3444	2	ERICKSON, KENNETH M JR & MARIAN 150 SCHRAALENBURGH RD HAWORTH, NJ 150 SCHRAALENBURGH	07641	215900 185600 401500	1294838	1294838 00 1294838	310360 310359 620719	333045 341074 674119	323700 323700 647400

8633500

27843041

00

00

27843041

13401505

14441536

13921400



Block No. Lot No. Qualification Account No.	Land Dimensions Building Description Additional Lots Acreage	Prop. Class	Owner's Name Address City State Property Location	Billing Code Zip Code	Land Improvement Exemption Net Total	2025 Property Tax Special Dist	2025 Total Tax Deduction Net Tax	Amt.Billed 2025 1st Q 2nd Q Total	2nd Half 2025 3rd Q 4th Q Total	Preliminary 2026 Tax 1st Q 2nd Q Total
1312 9	75X200 1SBG1 .3444	2	ARCIDIACONO, SALVATORE 148 SCHRAALENBURGH ROAD HAWORTH, NJ 148 SCHRAALENBURGH	07641	215900 166000 381900	1231628	1231628 00 1231628	295209 295209 590418	316786 324424 641210	307900 307900 615800
1312 10	125X200 1SFG2 .5739	2	SANDEL, BROOK & R. DEENA 140 SCHRAALENBURGH RD HAWORTH, NJ 140 SCHRAALENBURGH	07641	269900 205300 475200	1532520	1532520 00 1532520	367330 367329 734659	394179 403682 797861	383100 383100 766200
1401 1	1.35 ACRE 1.3500	1	GRIMALDI, ALBERT 581 CARPENTER PL RIDGEFIELD, NJ HOUSTON PLACE	07657	54000 0 54000	174150	174150 00 174150	41742 41742 83484	44793 45873 90666	43500 43500 87000
1401 2	2.09AC 2.0900	15C	BORO OF HAWORTH MUNICIPAL CENTER HAWORTH NJ HOUSTON PLACE	07641	*EXEMPT*	00	00 00 00	00 00 00	00 00 00	00 00 00
1402 1	79X150 2SFG1 .2720	2	KIM, CHEONGWOO & PARK, JUNGON 99 HOUSTON PL HAWORTH, NJ 99 HOUSTON PL	07641	225700 175200 400900	1292903	1292903 00 1292903	309896 309896 619792	332547 340564 673111	323200 323200 646400
1402 2	79X120 1SFG1 .2176	2	105 HOUSTON PL LLC 90 TERRACE ST HAWORTH, NJ 105 HOUSTON PL	07641	216000 170400 386400	1246140	1246140 00 1246140	298688 298687 597375	320519 328246 648765	311500 311500 623000
1402 3	106X185 2SFG1 .4502	2	CROWLEY, JOHN & ELLEN 113 HOUSTON PL HAWORTH, NJ 113 HOUSTON PL	07641	286300 519400 805700	2598383	2598383 00 2598383	622806 622806 1245612	668329 684442 1352771	649600 649600 1299200
1402 4	79X172 2SFG2 .3119	2	PLANK, DEAN A. & MARY C. 119 HOUSTON PL HAWORTH NJ 119 HOUSTON PL	01175 07641-1827	245200 168500 413700	1334183	1334183 00 1334183	319790 319790 639580	343165 351438 694603	333500 333500 667000
1402 5	131X137 IRR 00000 .0000	2	GLASS, VICTOR & SUSANNA CAHN 129 HOUSTON PL HAWORTH, NJ 129 HOUSTON PL	07641	298500 289500 588000	1896300	1896300 00 1896300	454524 454524 909048	487746 499506 987252	474100 474100 948200
1402 6	100X150 .3444	15C	BORO OF HAWORTH MUNICIPAL CENTER HAWORTH NJ ST NICHOLAS AVE	07641	*EXEMPT*	00	00 00 00	00 00 00	00 00 00	00 00 00
1402 7	164X164 1.5SFG2 .6174	2	DEVILLEZ, CHRIS A & GEBBIA, PAUL J 118 TERRACE ST HAWORTH, NJ 118 TERRACE ST	07641	343900 254200 598100	1928873	1928873 00 1928873	462332 462331 924663	496124 508086 1004210	482200 482200 964400
1402 8	169X125 1.5SFG1 .4850	2	EGAN, JONATHAN & DANIELLE INSALACO- 100 TERRACE ST HAWORTH, NJ 100 TERRACE ST	07641	301500 268500 570000	1838250	1838250 00 1838250	440610 440610 881220	472815 484215 957030	459600 459600 919200
1402 9	160X150IRR .6AC .6000	2	HARRIS, JASON ETAL 226 IVY AVE HAWORTH, NJ 226 IVY AVE	07641	345800 906100 1251900	4037378	4037378 00 4037378	967719 967719 1935438	1038451 1063489 2101940	1009300 1009300 2018600
1403 1	117X118 1.5SFG1 .3169	2	O'DONNELL, DANIEL & SICILIANO, DINA 5 HOUSTON PL HAWORTH NJ 5 HOUSTON PL	07641-1840	252900 426700 679600	2191710	2191710 00 2191710	525331 525331 1050662	563728 577320 1141048	547900 547900 1095800

6605400

21302418

00

00

21302418

10211951

11090467

10650800

Block No. Lot No. Qualification Account No.	Land Dimensions Building Description Additional Lots Acreage	Prop. Class	Owner's Name Address City State Property Location	Billing Code Zip Code	Land Improvement Exemption Net Total	2025 Property Tax Special Dist	2025 Total Tax Deduction Net Tax	Amt.Billed 2025 1st Q 2nd Q Total	2nd Half 2025 3rd Q 4th Q Total	Preliminary 2026 Tax 1st Q 2nd Q Total
1403 2	115X117 2SFG1 .3089	2	RUSSELL, COURTNEY 346 CHRISTIE AVENUE HAWORTH, NJ 346 CHRISTIE AVENUE	07641	241700 197000 438700	1414808	1414808 00 1414808	339115 339115 678230	363902 372676 736578	353700 353700 707400
1403 3	77X117 1.5SFG1 .2068	2	BUNIN, MAXWELL HARRIS ETAL 340 CHRISTIE AVE HAWORTH, NJ 340 CHRISTIE AVE	07641	203400 264600 468000	1509300	1509300 00 1509300	361764 361764 723528	388206 397566 785772	377300 377300 754600
1403 4	77X117 1SFG2 .2068	2	FLATTERY, THOMAS M. & KATHERINE J. 334 CHRISTIE AVE HAWORTH NJ 334 CHRISTIE AVE	07641-1823	202400 285900 488300	1574768 V1	1574768 -25000 1549768	371206 371206 742412	398795 408561 807356	387400 387400 774800
1403 5	75X113 2SFG1 .1946	2	LIMBARDO, CHRISTOPHER T. & TRACY B. 17 TERRACE ST HAWORTH NJ 17 TERRACE ST	07641-1831	208000 377100 585100	1886948	1886948 00 1886948	452283 452282 904565	485341 497042 982383	471700 471700 943400
1403 6	75X113 1SFG1 .1946	2	HELMIS, BRUCE N. & JULIE W. 23 TERRACE ST HAWORTH NJ 23 TERRACE ST	07641-1831	208000 234000 442000	1425450	1425450 00 1425450	341666 341666 683332	366639 375479 742118	356400 356400 712800
1403 7	75X113 2SFG1 .1946	2	KOOPALETHES, HARRY & W 29 TERRACE ST HAWORTH NJ 29 TERRACE ST	07641-1831	208000 235800 443800	1431255 W1	1431255 -25000 1406255	336808 336807 673615	361882 370758 732640	351600 351600 703200
1403 8	15 X 225 .0775	1	UNKNOWN REAR TERRACE ST HAWORTH NJ REAR TERRACE ST	07641	0 0 0	00	00 00 00	00 00 00	00 00 00	00 00 00
1403 9	100X100 1SFG1 .2296	2	JAMPOLSKY (ETAL), YASHA 39 TERRACE ST HAWORTH NJ 39 TERRACE ST	07641	225000 320900 545900	1760528	1760528 00 1760528	421981 421981 843962	452824 463742 916566	440100 440100 880200
1403 10	75X114 1SFG1 .1963	2	LEON, STACEY & ADAM 43 TERRACE ST HAWORTH, NJ 43 TERRACE ST	07641	256500 351200 607700	1959833	1959833 00 1959833	469752 469752 939504	504088 516241 1020329	490000 490000 980000
1403 11	130X100 1SFG1 .2984	2	JANSSON, STEVEN & KUEHNE, ELIZ. H/W 324 HILLCREST AV HAWORTH, NJ 324 HILLCREST AV	07641-1825	255000 369900 624900	2015303	2015303 00 2015303	483048 483048 966096	518355 530852 1049207	503800 503800 1007600
1403 12	1.72 AC 1.7200	15C	BORO OF HAWORTH MUNICIPAL BLDG HAWORTH NJ HILLCREST AVE	07641	*EXEMPT*	00	00 00 00	00 00 00	00 00 00	00 00 00
1403 13	3.3AC 3.3000	15C	BORO OF HAWORTH MUNICIPAL CENTER HAWORTH NJ SENECA TRACE	07641	*EXEMPT*	00	00 00 00	00 00 00	00 00 00	00 00 00
1403 14	1.9AC 1.9000	15C	BORO OF HAWORTH MUNICIPAL BLDG HAWORTH NJ TERRACE ST	07641	*EXEMPT*	00	00 00 00	00 00 00	00 00 00	00 00 00
1403 15	159X200 .7300	15C	BORO OF HAWORTH MUNICIPAL CENTER HAWORTH NJ TERRACE ST	07641	*EXEMPT*	00	00 00 00	00 00 00	00 00 00	00 00 00

4644400

14978193

00

50000

14928193

7155244

7772949

7464000

Block No. Lot No. Qualification Account No.	Land Dimensions Building Description Additional Lots Acreage	Prop. Class	Owner's Name Address City State Property Location	Billing Code Zip Code	Land Improvement Exemption Net Total	2025 Property Tax Special Dist	2025 Total Tax Deduction Net Tax	Amt.Billed 2025 1st Q 2nd Q Total	2nd Half 2025 3rd Q 4th Q Total	Preliminary 2026 Tax 1st Q 2nd Q Total
1403 16	100X100 2SF (STORES-APT .2296	4A	G.R. GROWNEY UNITR; K GROWNEY UNITR 4 BURKHARDT LN 01085 OLD TAPPAN NJ 07675-7245 310 ST NICHOLAS AVE		585000 290000 875000	2821875	2821875 00 2821875	676375 676375 1352750	725813 743312 1469125	705500 705500 1411000
1403 17	100X100 1S CB .2296	4A	SCONFIENZA, FREDERICK S TRSTE 92 MOLEHULENA LOOP KAHULUI, HI 96737 300 ST NICHOLAS AV		585000 227500 812500	2620313	2620313 00 2620313	628063 628062 1256125	673969 690219 1364188	655100 655100 1310200
1403 18	1.02AC 1.0200	15C	BORO OF HAWORTH MUNICIPAL CENTER HAWORTH NJ 07641 OWATONNA ST		*EXEMPT*	00	00 00 00	00 00 00	00 00 00	00 00 00
1403 19	125X120 .3444	2	DODD, DONALD & CARMEN 124 OWATONNA ST HAWORTH, NJ 07641 124 OWATONNA ST		243000 590700 833700	2688683	2688683 00 2688683	644451 644450 1288901	691554 708228 1399782	672200 672200 1344400
1403 20	84X120 2SFG2 .2314	2	FERBER, SUSAN BEHRENS TRSTE 114 OWATONNA ST HAWORTH, NJ 07641 114 OWATONNA ST		225700 325000 550700	1776008	1776008 00 1776008	425691 425691 851382	456806 467820 924626	444000 444000 888000
1403 21	125X158 0 .4534	2	CHEUNG, KA-KIT 106 OWATONNA ST HAWORTH, NJ 07641 106 OWATONNA ST		295000 275000 570000	1838250	1838250 00 1838250	440610 440610 881220	472815 484215 957030	459600 459600 919200
1403 22	125X125 .3587	2	ROSENBERG, ANDREW L & MELISSA J 94 OWATONNA ST HAWORTH, NJ 07641 94 OWATONNA ST		280000 839700 1119700	3611033	3611033 00 3611033	865528 865528 1731056	928792 951185 1879977	902800 902800 1805600
1403 23	130X125 1SFG2 .3730	2	GIAKOUMATOS, NICHOLAS & OURANIA 82 OWATONNA STREET HAWORTH, NJ 07641 82 OWATONNA STREET		280500 595900 876400	2826390	2826390 00 2826390	677458 677457 1354915	726974 744501 1471475	706600 706600 1413200
1403 24	130X125 1SFG2 .3730	2	ELIAS, STEVEN M & MARIA L 70 OWATONNA ST HAWORTH, NJ 07641 70 OWATONNA ST		280500 418000 698500	2252663	2252663 00 2252663	539941 539940 1079881	579406 593376 1172782	563200 563200 1126400
1403 25	130X125 1SFG2 .3730	2	MACHUCA, EDWIN & YESENIA 60 OWATONNA STREET HAWORTH, NJ 07641 60 OWATONNA ST		280500 464300 744800	2401980	2401980 00 2401980	575731 575730 1151461	617812 632707 1250519	600500 600500 1201000
1403 26	130X125 1SFG1 .3730	2	CROEN, KEVIN & ROBIN 50 OWATONNA ST. HAWORTH, NJ 07641 50 OWATONNA ST.		280500 412700 693200	2235570	2235570 00 2235570	535844 535843 1071687	575010 588873 1163883	558900 558900 1117800
1403 27	130X125 2SFG2 .3730	2	FLEISCHER, SCOTT & MICHELLE 40 OWATONNA ST HAWORTH, NJ 07641 40 OWATONNA ST		280500 449500 730000	2354250	2354250 00 2354250	564290 564290 1128580	605535 620135 1225670	588600 588600 1177200
1403 28	125X142 1SFG2 .4075	2	CASSER, CHARLES R. & CAROL D. 28 OWATONNA ST HAWORTH NJ 07641-1811 28 OWATONNA ST		287500 322700 610200	1967895	1967895 00 1967895	471685 471684 943369	506161 518365 1024526	492000 492000 984000
1403 29	130X125 1SFG2 .3730	2	WYSOCKI, PETER & NANCY 18 OWATONNA ST HAWORTH NJ 07641-1811 18 OWATONNA ST		290000 437100 727100	2344898	2344898 00 2344898	562049 562048 1124097	603130 617671 1220801	586200 586200 1172400

9841800

31739808

00

00

31739808

15215424

16524384

15870400

Block No. Lot No. Qualification Account No.	Land Dimensions Building Description Additional Lots Acreage	Prop. Class	Owner's Name Address City State Property Location	Billing Code Zip Code	Land Improvement Exemption Net Total	2025 Property Tax Special Dist	2025 Total Tax Deduction Net Tax	Amt.Billed 2025 1st Q 2nd Q Total	2nd Half 2025 3rd Q 4th Q Total	Preliminary 2026 Tax 1st Q 2nd Q Total
1403 30	150X100 1SFG2 .3444	2	LEE,EUI IN & JUNG HEE 8 SENECA TRACE HAWORTH, NJ 8 SENECA TRACE	07641	250100 230800 480900	1550903	1550903 00 1550903	371736 371736 743472	398907 408524 807431	387700 387700 775400
1403 31	132X120 1SFG2 .3636	2	FISCHBERG, GARY 16 SENECA TRACE HAWORTH, NJ 16 SENECA TRACE	07641	277600 210900 488500	1575413	1575413 00 1575413	377611 377610 755221	405211 414981 820192	393900 393900 787800
1403 32	132X120 2SCBG2 .3636	2	MINIKES, NEIL I. & NANCY G. 26 SENECA TRACE HAWORTH NJ 26 SENECA TRACE	07641-1817	277600 447900 725500	2339738	2339738 00 2339738	560812 560811 1121623	601803 616312 1218115	584900 584900 1169800
1403 33	125X195 1.5SF .5596	2	SENECA HOUSE LLC 36 SENECA TRACE HAWORTH, NJ 36 SENECA TRACE	07641	299300 759100 1058400	3413340	3413340 00 3413340	818144 818143 1636287	877943 899110 1777053	853300 853300 1706600
1403 34	125X155 1SFG2 .4448	2	SOLOMON, LIOR & YAMIT 317 SENECA AVENUE HAWORTH, NJ 317 SENECA AVE	07641	295000 399700 694700	2240408	2240408 00 2240408	537003 537003 1074006	576254 590148 1166402	560100 560100 1120200
1403 35	2.4 ACRES 2SSG2 2.4000	2	ATTALI,STEVE J 317 MASSACHUSETTS AVE HAWORTH,NJ 317 MASSACHUSETTS AVE.	07641	607500 557100 1164600	3755835	3755835 00 3755835	900236 900236 1800472	966036 989327 1955363	939000 939000 1878000
1404 1	111X152 1SFG2 .3873	2	POIROT, JEFFREY D & CATHARINE M 265 LENAPE WAY HAWORTH, NJ 265 LENAPE WAY	07641	278500 264400 542900	1750853	1750853 00 1750853	419662 419662 839324	450336 461193 911529	437700 437700 875400
1404 2	69X200 0 .3168	2	STORCH, BENJAMIN & TAJIMA, MIKIE 115 OWATONNA ST HAWORTH, NJ 115 OWATONNA ST	07641	246400 661200 907600	2927010	2927010 00 2927010	701575 701575 1403150	752854 771006 1523860	731800 731800 1463600
1404 3	150X100 2SFG2 .3444	2	LEIBOVITZ, TUVIA & HANA 125 OWATONNA ST HAWORTH, NJ 125 OWATONNA STREET	07641	263300 203700 467000	1506075	1506075 00 1506075	360991 360991 721982	387377 396716 784093	376500 376500 753000
1404 4	150X100 1SFG2 .3444	2	WOOD, WILLIAM & IRENE 124 VALLEY RD HAWORTH NJ 124 VALLEY RD	01200 07641-1822	263300 222700 486000	1567350	1567350 W1 -25000 1542350	369428 369428 738856	396887 406607 803494	385600 385600 771200
1404 5	106X152 1SFG2 .3699	2	MAKETANSKY, MITCH & LISA 259 LENAPE WAY HAWORTH, NJ 259 LENAPE WAY	07641	270300 218100 488400	1575090	1575090 00 1575090	377534 377533 755067	405128 414895 820023	393800 393800 787600
1405 1	125X100 1SFG1 .2870	2	LEYVI, ILYA & JESENIA 125 VALLEY RD HAWORTH,NJ 125 VALLEY RD	07641	247500 697900 945400	3048915	3048915 00 3048915	730795 730794 1461589	784209 803117 1587326	762200 762200 1524400
1405 2	135X100 2SFG2 .3099	2	HIRAI,KUNIYUKI& AYAKO 126 HENDRICKSON ST HAWORTH, NJ 126 HENDRICKSON ST	07641	263300 390500 653800	2108505	2108505 00 2108505	505388 505387 1010775	542327 555403 1097730	527100 527100 1054200
1406 1	132X141IRR 2SF .0000	2	VAN EVERDINGEN,DIRK & ACKLEY AGNES 9 VALLEY RD HAWORTH NJ 9 VALLEY RD	01003 07641-1819	218200 137000 355200	1145520	1145520 00 1145520	274570 274569 549139	294639 301742 596381	286400 286400 572800

9458900

30504955

00

25000

30479955

14610963

15868992

15240000

Block No. Lot No. Qualification Account No.	Land Dimensions Building Description Additional Lots Acreage	Prop. Class	Owner's Name Address City State Property Location	Billing Code Zip Code	Land Improvement Exemption Net Total	2025 Property Tax Special Dist	2025 Total Tax Deduction Net Tax	Amt.Billed 2025 1st Q 2nd Q Total	2nd Half 2025 3rd Q 4th Q Total	Preliminary 2026 Tax 1st Q 2nd Q Total
1406 2	49X147 2SFG1 .1654	2	MCGUIRK, DOUGLAS & ELIZABETH 11 VALLEY RD HAWORTH, NJ 11 VALLEY RD.	07641	201800 143400 345200	1113270	1113270 00 1113270	266840 266839 533679	286344 293247 579591	278300 278300 556600
1406 3	49X149 2SF .1676	2	QUINTANILLA, MICHAEL ETAL 17 VALLEY ROAD HAWORTH, NJ 17 VALLEY RD	07641	201800 142900 344700	1111658	1111658 00 1111658	266453 266453 532906	285929 292823 578752	277900 277900 555800
1406 4	49X149 2SFG1 .1676	2	SHEA,MARY ELLEN 21 VALLEY RD HAWORTH,NJ 21 VALLEY RD.	07641	201800 163900 365700	1179383	1179383 00 1179383	282686 282686 565372	303349 310662 614011	294800 294800 589600
1406 5	49X149 2SF .1676	2	YUN, JIHYE & SONG, BALG EUN SONG 25 VALLEY ROAD HAWORTH, NJ 25 VALLEY RD	07641	201800 112500 314300	1013618	1013618 00 1013618	242954 242954 485908	260712 266998 527710	253400 253400 506800
1406 6	49X149 2SFG1 .1676	2	MCGINLEY, MAXWELL JAMES ETAL 29 VALLEY RD HAWORTH, NJ 29 VALLEY RD	07641	201800 171600 373400	1204215	1204215 00 1204215	267149 267149 534298	331225 338692 669917	301100 301100 602200
1406 7	49X149 2SFG1 .1676	2	STERN VIVIAN 33 VALLEY RD HAWORTH, NJ 33 VALLEY RD	07641	200700 174600 375300	1210343	1210343 00 1210343	290107 290107 580214	311312 318817 630129	302600 302600 605200
1406 7.01	.69 ACRES .6900	2	WASSER, MARK & HEATHER 64 SUMMIT PL HAWORTH, NJ 64 SUMMIT PLACE	07641	310500 594300 904800	2917980	2917980 00 2917980	699411 699410 1398821	750532 768627 1519159	729500 729500 1459000
1406 7.02	.69 ACRES .6900	2	SINGH, AKHIL & PRIYA 74 SUMMIT PLACE HAWORTH, NJ 74 SUMMIT PLACE	07641	345000 504100 849100	2738348	2738348 00 2738348	656355 656354 1312709	704329 721310 1425639	684600 684600 1369200
1406 7.03	.71 ACRES .7100	2	TOPOR, LAWRENCE & MARYBETH 84 SUMMIT PLACE HAWORTH, NJ 84 SUMMIT PLACE	07641	355000 478000 833000	2686425	2686425 00 2686425	643909 643909 1287818	690974 707633 1398607	671600 671600 1343200
1406 8	49X149 2SFG1 .1676	2	LEE,JAMES & HATSUMI KOMIYA- 37 VALLEY RD HAWORTH, NJ 37 VALLEY RD	07641	200700 155300 356000	1148100	1148100 00 1148100	275188 275188 550376	295302 302422 597724	287000 287000 574000
1406 9	49X149 2SF .1676	2	BIANCO, JON S & EMILIJA S 41 VALLEY RD HAWORTH, NJ 41 VALLEY RD	07641	200700 158600 359300	1158743	1158743 00 1158743	277739 277739 555478	298040 305225 603265	289700 289700 579400
1406 10	100X150 1SFG1 .3444	2	MEHANNI, KHALDE ETAL 45 VALLEY RD HAWORTH, NJ 45 VALLEY RD	07641	248000 244600 492600	1588635	1588635 00 1588635	380780 380780 761560	408612 418463 827075	397200 397200 794400
1406 11	100X150 1SFG1 .3444	2	SNELL, SIGRID L 57 VALLEY RD HAWORTH, NJ 57 VALLEY RD	07641	261000 178600 439600	1417710	1417710 00 1417710	339811 339811 679622	364648 373440 738088	354400 354400 708800
1406 12	100X150 1SFG1 .3444	2	RASMUSSEN,R.RICHARD & PATRICIA L 63 VALLEY RD HAWORTH NJ 63 VALLEY RD	01175 07641-1819	261000 127500 388500	1252913	1252913 00 1252913	300311 300310 600621	322261 330031 652292	313200 313200 626400

6741500

21741341

00

00

21741341

10379382

11361959

10870600



Block No. Lot No. Qualification Account No.	Land Dimensions Building Description Additional Lots Acreage	Prop. Class	Owner's Name Address City State Property Location	Billing Code Zip Code	Land Improvement Exemption Net Total	2025 Property Tax Special Dist	2025 Total Tax Deduction Net Tax	Amt.Billed 2025 1st Q 2nd Q Total	2nd Half 2025 3rd Q 4th Q Total	Preliminary 2026 Tax 1st Q 2nd Q Total
1406 13	100X150 1SFG1 .3444	2	HIRSCHEL, RUTH F TRSTE 25 SCARBOROUGH RD-APT 301 BRIARCLIFF MANOR, NY 69 VALLEY RD	10510	261000 159100 420100	1354823	1354823 00 1354823	324738 324737 649475	348473 356875 705348	338700 338700 677400
1406 14	114X150 1SFG2 .3926	2	SHULDMAN, JARED & RACHEAL 75 VALLEY ROAD HAWORTH, NJ 75 VALLEY RD	07641	276100 210300 486400	1568640	1568640 00 1568640	375988 375987 751975	403469 413196 816665	392200 392200 784400
1406 15	100X395 1SFG1 .9068	2	AZMI, ASHRAF & FATIMA M 89 VALLEY RD HAWORTH, NJ 89 VALLEY RD	07641	305000 314100 619100	1996598	1996598 00 1996598	478565 478564 957129	513544 525925 1039469	499100 499100 998200
1406 16	125X127 1.5SFG2 .3644	2	DE VITO, MICHAEL J. & SALLY J. 97 VALLEY RD. HAWORTH, NJ 97 VALLEY RD.	07641	275000 259100 534100	1722473	1722473 00 1722473	412860 412859 825719	443036 453718 896754	430600 430600 861200
1406 17	132X100 1SFG2 .3030	2	WONG, SIMON & LINDA 115 VALLEY RD. HAWORTH, NJ 115 VALLEY RD	07641	266600 355000 621600	2004660	2004660 00 2004660	480497 480497 960994	515617 528049 1043666	501200 501200 1002400
1406 18	120X134 1SFG2 .3691	2	BACH, YAERIN E 114 HENDRICKSON ST HAWORTH, NJ 114 HENDRICKSON ST	07641	272600 208700 481300	1552193	1552193 00 1552193	372045 372045 744090	399239 408864 808103	388000 388000 776000
1406 19	126X134 1.5SFG2 .3876	2	SUNG, SUSAN 108 HENDRICKSON ST HAWORTH, NJ 108 HENDRICKSON ST	07641	280800 270800 551600	1778910	1778910 00 1778910	426387 426387 852774	457552 468584 926136	444700 444700 889400
1406 20	105X131IRR 2SFG2 .0000	2	YANOFISKY, STEVEN & ALEXIS 102 HENDRICKSON ST HAWORTH, NJ 102 HENDRICKSON ST	07641	265200 564100 829300	2674493	2674493 00 2674493	641049 641049 1282098	687905 704490 1392395	668600 668600 1337200
1406 21	125X131IRR 2SFG2 .0000	2	KORNBLATT, DARA M & JASON A 94 HENDRICKSON STREET HAWORTH, NJ 94 HENDRICKSON ST	07641	255600 279400 535000	1725375	1725375 00 1725375	413555 413555 827110	443783 454482 898265	431300 431300 862600
1406 22	130X120IRR 1SFG2 .0000	2	MEISEL, MARK & PEKELNEY, KAREN 93 HENDRICKSON ST HAWORTH, NJ 93 HENDRICKSON ST	07641-1801	279300 217000 496300	1600568	1600568 00 1600568	383640 383640 767280	411681 421607 833288	400100 400100 800200
1406 23	121X126 1SFG2 .3500	2	CASTRO, DIVINIA ETALS 107 HENDRICKSON ST HAWORTH, NJ 107 HENDRICKSON ST	07641	255500 154500 410000	1322250	1322250 00 1322250	316930 316930 633860	340095 348295 688390	330600 330600 661200
1406 24	125X120 2SFG2 .3444	2	LIAO, MICHAEL & KAREN 125 HENDRICKSON ST HAWORTH, NJ 125 HENDRICKSON ST	07641	270000 711800 981800	3166305	3166305 00 3166305	758932 758931 1517863	814403 834039 1648442	791600 791600 1583200
1406 25	1.1AC 2SSG2 1.1000	2	BRENNAN, CAMERON W 126 SCHRAALENBURGH RD HAWORTH, NJ 126 SCHRAALENBURGH	07641	444600 374200 818800	2640630	2640630 00 2640630	632933 632932 1265865	679195 695570 1374765	660200 660200 1320400
1406 26	141X118 1SFG2 .3820	2	MANISCALCO, ALBERT & DEBORAH M 110 SCHRAALENBERG RD HAWORTH, NJ 110 SCHRAALENBURGH	07641	237100 236000 473100	1525748	1525748 00 1525748	365707 365706 731413	392437 401898 794335	381400 381400 762800

8258500

26633666

00

00

26633666

12767645

13866021

13316600

Block No. Lot No. Qualification Account No.	Land Dimensions Building Description Additional Lots Acreage	Prop. Class	Owner's Name Address City State Property Location	Billing Code Zip Code	Land Improvement Exemption Net Total	2025 Property Tax Special Dist	2025 Total Tax Deduction Net Tax	Amt.Billed 2025 1st Q 2nd Q Total	2nd Half 2025 3rd Q 4th Q Total	Preliminary 2026 Tax 1st Q 2nd Q Total
1406 27	204X10  .0468	15C	BORO OF HAWORTH MUNICIPAL CENTER HAWORTH NJ HENDRICKSON ST	07641	*EXEMPT*	00	00 00 00	00 00 00	00 00 00	00 00 00
1406 28	150X115 2SFG2  .3960	2	COLLINS, JOHN & DONNA 100 SCHRAALENBURGH RD HAWORTH, NJ 100 SCHRAALENBURGH	07641	251000 257600 508600	1640235	1640235 00 1640235	393148 393148 786296	421884 432055 853939	410100 410100 820200
1406 29	75X225 2SFG1  .3874	2	MOYERS, SHELLEY L 248 CAMBRIDGE AVE ENGLEWOOD, NJ 88 SCHRAALENBURGH RD	07631	215900 251500 467400	1507365	1507365 00 1507365	361301 361300 722601	387708 397056 784764	376800 376800 753600
1406 30	100X119 1SBG1  .2732	2	FANZO, ARTHUR & LIDA 82 SCHRAALENBURGH RD HAWORTH NJ 82 SCHRAALENBURGH RD	02640 07641-1814	202700 140100 342800	1105530	1105530 00 1105530	264985 264984 529969	284353 291208 575561	276400 276400 552800
1406 31	5X400  .0459	15C	BORO OF HAWORTH MUNICIPAL CENTER HAWORTH, N. J. SUMMIT PLACE	07641	*EXEMPT*	00	00 00 00	00 00 00	00 00 00	00 00 00
1406 32.01	248X100 1.5SFG2  .5693	2	PIERRE, SHAWNDA JEAN ETAL 58 SCHRAALENBURGH RD HAWORTH, NJ 58 SCHRAALENBURGH RD	07641	298400 193900 492300	1587668	1587668 00 1587668	380548 380548 761096	408363 418209 826572	396900 396900 793800
1406 32.02	205X100 & 43X59  .2644	2	CHUNG, JEE HYANG & LEACH, AUSTIN 47 SUMMIT PL HAWORTH, NJ 47 SUMMIT PLACE	07641 A	326000 1279000 1605000	5176125	5176125 00 5176125	1240665 1240665 2481330	1331348 1363447 2694795	1294000 1294000 2588000
1406 33	80X200 1SBG1  .3673	2	KUSHNER, RUSSELL & CINDY 45 SUMMIT PL HAWORTH, NJ 45 SUMMIT PLACE	07641	260400 535400 795800	2566455	2566455 00 2566455	615154 615153 1230307	660116 676032 1336148	641600 641600 1283200
1406 34	80X200 7 20X100 2SFG1 35 .2066	2	LAFRONZ, WM P & PAULA A 46 SCHRAALENBURGH RD HAWORTH NJ 46 SCHRAALENBURGH RD	07641-1814	238300 171600 409900	1321928	1321928 00 1321928	316853 316853 633706	340012 348210 688222	330500 330500 661000
1406 36	120X100 0 .2755	2	WEINBERG, GLENN & LARA 38 SCHRAALENBURGH ROAD HAWORTH, NJ 38 SCHRAALENBURGH RD	07641	208300 205300 413600	1333860	1333860 00 1333860	319713 319713 639426	343081 351353 694434	333500 333500 667000
1406 37	80X205 2SFG1  .3765	2	TRAINA, AUSTIN & INNA 27 SUMMIT PL HAWORTH, NJ 27 SUMMIT PL	07641	221300 442100 663400	2139465	2139465 00 2139465	512809 512808 1025617	550290 563558 1113848	534900 534900 1069800
1406 38	120X100 2SFG2  .2755	2	MCGAULEY, DONNA M ETAL 18 SCHRAALENBURGH RD HAWORTH, NJ 18 SCHRAALENBURGH RD	07641	208300 179600 387900	1250978	1250978 00 1250978	299847 299847 599694	321763 329521 651284	312700 312700 625400
1406 39	0.622AC  .6220	15C	BORO OF HAWORTH MUNICIPAL CENTER HAWORTH NJ SCHRAALENBURGH RD	07641	*EXEMPT*	00	00 00 00	00 00 00	00 00 00	00 00 00
1406 40	70X105 2SFG1  .1687	2	NG, PETER & DHARMASAROJA, NINA 9 SUMMIT PLACE HAWORTH, NJ 9 SUMMIT PL.	07641	198900 186800 385700	1243883	1243883 00 1243883	298146 298146 596292	319939 327652 647591	311000 311000 622000

Block No. Lot No. Qualification Account No.	Land Dimensions Building Description Additional Lots Acreage	Prop. Class	Owner's Name Address City State Property Location	Billing Code Zip Code	Land Improvement Exemption Net Total	2025 Property Tax Special Dist	2025 Total Tax Deduction Net Tax	Amt.Billed 2025 1st Q 2nd Q Total	2nd Half 2025 3rd Q 4th Q Total	Preliminary 2026 Tax 1st Q 2nd Q Total
1406 41	50X105 2SFG2 .1205	2	DUNLOP, JAMES & ANN MARI 15 SUMMIT PL HAWORTH, NJ 15 SUMMIT PL.	07641	178500 191700 370200	1193895	V1 1193895 -25000 1168895	279915 279914 559829	300831 308235 609066	292200 292200 584400
1406 42	50X105 2SFG1 .1205	2	HENRY, DAVID & VALERIE 19 SUMMIT PL HAWORTH, NJ 19 SUMMIT PL	07641	178500 127000 305500	985238	985238 00 985238	236152 236151 472303	253413 259522 512935	246300 246300 492600
1406 43	50X105 2SF .1205	2	ADELE PALISADES PRPTY MANAGEMENT LP 23 SUMMIT PL HAWORTH, NJ 23 SUMMIT PL	07641	178500 122700 301200	971370	971370 00 971370	232828 232827 465655	249846 255869 505715	242800 242800 485600
1406 44	80X105 1SBG1 .1928	2	PAPPAS, LEIGH ANN & DANIEL 35 SUMMIT PL HAWORTH NJ 35 SUMMIT PL	07641-1818	209100 257100 466200	1503495	1503495 00 1503495	360373 360372 720745	386713 396037 782750	375900 375900 751800
1406 45	60X105 1SF .1446	2	BUCHWALD (ETAL), DANIEL 41 SUMMIT PLACE HAWORTH, NJ 41 SUMMIT PL	07641	188700 148300 337000	1086825	1086825 00 1086825	260501 260501 521002	279542 286281 565823	271700 271700 543400
1406 46	100X240 1SFG2 .5510	2	CAPARELLI, JASON R & ANA M LEDO 54 SUMMIT PL HAWORTH, NJ 54 SUMMIT PL	07641	242900 286600 529500	1707638	1707638 00 1707638	409304 409303 818607	439221 449810 889031	426900 426900 853800
1406 47	100X100 1SBG1 .2296	2	TUROFF, JENNIFER 44 SUMMIT PL HAWORTH, NJ 44 SUMMIT PL	07641	225000 202600 427600	1379010	1379010 00 1379010	330535 330535 661070	354694 363246 717940	344800 344800 689600
1406 48	40X100 1SFG1 .0918	2	MUI, KENNY & SONG, XUE 40 SUMMIT PLACE HAWORTH, NJ 40 SUMMIT PL	07641	165000 270700 435700	1405133	1405133 00 1405133	336796 336796 673592	361414 370127 731541	351300 351300 702600
1406 49	40X100 1.5SF .0918	2	LAYNE, CARA & GALLAGHER, CRAIG 34 SUMMIT PL HAWORTH, NJ 34 SUMMIT PL.	07641	165000 91600 256600	827535	827535 00 827535	198352 198352 396704	212850 217981 430831	206900 206900 413800
1406 50	40X100 1SFG1 .0918	2	PROODIAN, LAURA 30 SUMMIT PLACE HAWORTH, NJ 30 SUMMIT PL	07641	165000 161500 326500	1052963	1052963 00 1052963	252385 252384 504769	270832 277362 548194	263200 263200 526400
1406 51	40X100 1SFG1 .0918	2	PARK, JUNGMIN & KIM, KIKYUNG 28 SUMMIT PL HAWORTH, NJ 28 SUMMIT PL	07641	165000 132000 297000	957825	957825 00 957825	229581 229581 459162	246362 252301 498663	239500 239500 479000
1406 52	40X100 2SFG1 .0918	2	MARCHESI, PERRY & PATRICIA 26 SUMMIT PL HAWORTH NJ 26 SUMMIT PL	00170 07641-1818	165000 138600 303600	979110	979110 00 979110	234683 234683 469366	251836 257908 509744	244800 244800 489600
1406 53	40X100 2SFG2 .0918	2	KOCH, GORDON 22 SUMMIT PL HAWORTH, NJ 22 SUMMIT PL	07641	165000 193300 358300	1155518	1155518 00 1155518	276966 276966 553932	297210 304376 601586	288900 288900 577800
1406 54	40X100 2SFG1 .0918	2	FALTTERY, NICHOLAS P & MIRIAM 18 SUMMIT PL HAWORTH, NJ 18 SUMMIT PL	07641	165000 126100 291100	938798	938798 00 938798	225021 225020 450041	241468 247289 488757	234700 234700 469400

5006000

16144353

00

25000

16119353

7726777

8392576

8059800

Block No. Lot No. Qualification Account No.	Land Dimensions Building Description Additional Lots Acreage	Prop. Class	Owner's Name Address City State Property Location	Billing Code Zip Code	Land Improvement Exemption Net Total	2025 Property Tax Special Dist	2025 Total Tax Deduction Net Tax	Amt.Billed 2025 1st Q 2nd Q Total	2nd Half 2025 3rd Q 4th Q Total	Preliminary 2026 Tax 1st Q 2nd Q Total
1406 55	40X100 2SFG1 .0918	2	MOSHOLUII LLC 14 SUMMIT PL HAWORTH, NJ 14 SUMMIT PL	07641	165000 169600 334600	1079085	1079085 00 1079085	258646 258646 517292	277551 284242 561793	269800 269800 539600
1406 56	80X95 2SFG2 .1745	2	LIU, WENWEI & JIANG, LILI 10 SUMMIT PL HAWORTH, NJ 10 SUMMIT PL	07641	201300 264900 466200	1503495	1503495 00 1503495	360373 360372 720745	386713 396037 782750	375900 375900 751800
1406 57	90X100 2SFG2 .2066	2	SHIN,JAEMIN 2 SUMMIT PL HAWORTH, NJ 2 SUMMIT PL	07641	193500 254800 448300	1445768	1445768 00 1445768	346536 346536 693072	371865 380831 752696	361400 361400 722800
1406 58	62X100 2SFG1 .1423	2	CHIN, JENNETT M 3 HILL STREET HAWORTH, NJ 3 HILL ST	07641	167400 154500 321900	1038128	1038128 00 1038128	248829 248829 497658	267016 273454 540470	259500 259500 519000
1406 59	50X100 1SFG1 .1148	2	DIASPARRA, ALFONSO & SANDRA, DONNA, DIAN 150 COUNTY ROAD TENAFLY NJ 7 HILL ST	07670	175000 131500 306500	988463	988463 00 988463	236925 236924 473849	254242 260372 514614	247100 247100 494200
1406 60	120X100 2SF .2755	2	GIANNOTTI, EVAN C & CHRISTINE 11 HILL STREET HAWORTH, NJ 11 HILL ST	07641	248700 225800 474500	1530263	1530263 00 1530263	366789 366788 733577	393598 403088 796686	382600 382600 765200
1406 61	60X100 2SFG1 .1377	2	GREEN, ANTOINETTE & RONALD R 21 HILL ST HAWORTH, NJ 21 HILL ST	07641	185000 190800 375800	1211955 V1	1211955 -25000 1186955	284244 284243 568487	305476 312992 618468	296700 296700 593400
1406 62	70X100 1SFG1 .1607	2	HEDAYATNIA, FEDERA 27 HILL ST HAWORTH, NJ 27 HILL ST	07641	195000 140500 335500	1081988	1081988 00 1081988	259342 259341 518683	278298 285007 563305	270500 270500 541000
1406 63	50X100 1SFG2 .1148	2	DOYLE, KEVIN FRANCIS & KAREN L. 31 HILL STREET HAWORTH, NJ 31 HILL ST.	07641	175000 145200 320200	1032645 V1	1032645 -25000 1007645	241265 241264 482529	259356 265760 525116	251900 251900 503800
1406 64	40X100 1SFG1 .0918	2	BAYUELO, CARLOS & MARTHA 35 HILL ST HAWORTH, NJ 35 HILL ST	07641	165000 90900 255900	825278	825278 00 825278	197811 197811 395622	212269 217387 429656	206300 206300 412600
1406 65	40X100 1SFG1 .0918	2	O'HANLON, HANORA I 37 HILL ST HAWORTH, NJ 37 HILL ST	07641	165000 138000 303000	977175	977175 00 977175	234219 234219 468438	251339 257398 508737	244300 244300 488600
1406 66	65X100 & 35X140 2SFG1 .1309	2	ALISIO, LOUIS & JOAN 41 HILL ST HAWORTH, NJ 41 HILL ST	07641	200100 164400 364500	1175513	1175513 00 1175513	281759 281758 563517	302353 309643 611996	293900 293900 587800
1407 1	75X125 2SFG1 .2152	2	BUCHWALD, RICHARD & SHARI 17 HOUSTON PL HAWORTH, NJ 17 HOUSTON PL	07641	220000 271800 491800	1586055	1586055 00 1586055	380162 380161 760323	407948 417784 825732	396500 396500 793000
1407 2	75X125 1.5SFG1 .2152	2	MARCHISIO, JUVENAL C & DAYANA 23 HOUSTON PL HAWORTH, NJ 23 HOUSTON PL	07641	220000 222600 442600	1427385	1427385 00 1427385	342130 342130 684260	367137 375988 743125	356800 356800 713600

5241300

16903196

00

50000

16853196

8078052

8775144

8426400

Block No. Lot No. Qualification Account No.	Land Dimensions Building Description Additional Lots Acreage	Prop. Class	Owner's Name Address City State Property Location	Billing Code Zip Code	Land Improvement Exemption Net Total	2025 Property Tax Special Dist	2025 Total Tax Deduction Net Tax	Amt.Billed 2025 1st Q 2nd Q Total	2nd Half 2025 3rd Q 4th Q Total	Preliminary 2026 Tax 1st Q 2nd Q Total
1407 3	68X125 2SFG1 .1951	2	OSDER, WILLIAM & MCGRATH, ALISON 29 HOUSTON PL HAWORTH NJ 29 HOUSTON PL	07641	220000 267800 487800	1573155	1573155 00 1573155	377070 377069 754139	404630 414386 819016	393300 393300 786600
1407 4	75X120 1.5SFG1 .2066	2	STEGALL (ETALS), MARK T 35 HOUSTON PLACE HAWORTH, NJ 35 HOUSTON PL	07641	216000 189700 405700	1308383	1308383 00 1308383	313606 313606 627212	336529 344642 681171	327100 327100 654200
1407 5	100X110 2SFG1 .2525	2	ZAMPETTI, SUZANNE & JAMES 43 HOUSTON PL HAWORTH, NJ 43 HOUSTON PL	07641	234000 376900 610900	1970153	1970153 00 1970153	472226 472226 944452	506742 518959 1025701	492500 492500 985000
1407 6	109X124IRR 1.5SFG1 .0000	2	HEDBERG, PETER & ANNEMARIE 51 HOUSTON PL HAWORTH, NJ 51 HOUSTON PL	07641	247500 180400 427900	1379978	1379978 00 1379978	330767 330767 661534	354943 363501 718444	345000 345000 690000
1407 7	75X120 2SFG1 .2066	2	PILOURAS, JOHN M & ANGELA V 59 HOUSTON PL HAWORTH NJ 59 HOUSTON PL	07641	216000 167000 383000	1235175	1235175 00 1235175	296059 296059 592118	317699 325358 643057	308800 308800 617600
1407 8	75X120 2SFG1 .2066	2	VERVOORDT, KENNETH & GLADYS 63 HOUSTON PL HAWORTH, NJ 63 HOUSTON PL	07641	216000 244800 460800	1486080	1486080 00 1486080	356199 356198 712397	382234 391449 773683	371500 371500 743000
1407 9	75X120 1SFG1 .2066	2	COPPOLA, ROSEANN 71 HOUSTON PLACE HAWORTH, NJ 71 HOUSTON PL	07641	216000 194000 410000	1322250	1322250 00 1322250	316930 316930 633860	340095 348295 688390	330600 330600 661200
1407 10	75X120 1.5SFG1 .2066	2	UHM, SEONG YEON & NORIKAZU T 77 HOUSTON PL HAWORTH, NJ 77 HOUSTON PL	07641	216000 223800 439800	1418355	1418355 00 1418355	339966 339965 679931	364814 373610 738424	354600 354600 709200
1407 11	75X120 1SFG2 .2066	2	CARRIZZO, ROBERT & JOHANNA 83 HOUSTON PL HAWORTH NJ 83 HOUSTON PL	07641-1826	216000 190900 406900	1312253	1312253 00 1312253	314534 314534 629068	337524 345661 683185	328100 328100 656200
1407 12	68X120IRR 1SFG1 .0000	2	89 HOUSTON PL LLC 90 TERRACE ST HAWORTH, NJ 89 HOUSTON PL	07641	224600 151000 375600	1211310	1211310 00 1211310	290339 290339 580678	311560 319072 630632	302800 302800 605600
1407 13	116X105IRR 1SFG2 .0000	2	90 TERRACE ST LLC 90 TERRACE ST HAWORTH, NJ 90 TERRACE ST	07641	228800 173300 402100	1296773	1296773 00 1296773	310824 310823 621647	333542 341584 675126	324200 324200 648400
1407 14	150X105 1.5SFG3 .3616	2	PAUL, SARAH ELIZABETH 70 TERRACE ST HAWORTH, NJ 70 TERRACE STREET	07641	280500 464700 745200	2403270	2403270 00 2403270	576040 576039 1152079	618144 633047 1251191	600800 600800 1201600
1407 15	150X105 1SFG2 .3616	2	PRICE, ROSE & WILLIAM H JR 60 TERRACE STREET HAWORTH, NJ 60 TERRACE ST	07641	280500 272700 553200	1784070	1784070 00 1784070	427624 427623 855247	458880 469943 928823	446000 446000 892000
1407 16	115X103 IRR 2SFG1 .0000	2	LEE, HANSON 50 TERRACE STREET HAWORTH, NJ 50 TERRACE ST.	07641	270000 305000 575000	1854375	1854375 00 1854375	444475 444475 888950	476963 488462 965425	463600 463600 927200

6683900

21555580

00

00

21555580

10333312

11222268

10777800



Block No. Lot No. Qualification Account No.	Land Dimensions Building Description Additional Lots Acreage	Prop. Class	Owner's Name Address City State Property Location	Billing Code Zip Code	Land Improvement Exemption Net Total	2025 Property Tax Special Dist	2025 Total Tax Deduction Net Tax	Amt.Billed 2025 1st Q 2nd Q Total	2nd Half 2025 3rd Q 4th Q Total	Preliminary 2026 Tax 1st Q 2nd Q Total
1407 17	100X125 1.5SFG1 .2870	2	RUTIGLIANO, DOMINICK & BETH 42 TERRACE ST HAWORTH, NJ 42 TERRACE ST	07641	247500 450900 698400	2252340	2252340 00 2252340	539864 539863 1079727	579323 593290 1172613	563100 563100 1126200
1407 18	75X120 1.5SFG1 .2066	2	GRIPENBURG, CHRISTIE A ETAL 34 TERRACE ST HAWORTH, NJ 34 TERRACE ST	07641	212000 167400 379400	1223565	1223565 00 1223565	293277 293276 586553	314712 322300 637012	305900 305900 611800
1407 19	75X115 1.5SFG1 .1980	2	JANSSON, LARRY & SUSAN MARIE 28 TERRACE ST HAWORTH, NJ 28 TERRACE ST	07641	208000 226500 434500	1401263	1401263 00 1401263	335869 335868 671737	360418 369108 729526	350300 350300 700600
1407 20	75X110 1.5SFG1 .1894	2	KIEL, KEVIN W. & MAUREEN 22 TERRACE ST HAWORTH NJ 22 TERRACE ST	01175 07641-1832	208000 275500 483500	1559288	1559288 00 1559288	373746 373745 747491	401064 410733 811797	389800 389800 779600
1407 21	75X110 1.5SFG1 .1894	2	DAVIS, HELEN R 16 TERRACE ST HAWORTH, NJ 16 TERRACE ST	07641	208000 342000 550000	1773750	1773750 00 1773750	425150 425150 850300	456225 467225 923450	443400 443400 886800
1408 1	104X110 IRR 1SFG2 .0000	2	PREZANT, JEFFREY & ELANA 63 TERRACE ST HAWORTH, NJ 63 TERRACE ST	07641	238200 625100 863300	2784143	2784143 00 2784143	667331 667331 1334662	716108 733373 1449481	696000 696000 1392000
1408 2	140X110 1SBG1 .3535	2	SCHERMER, KOREN & REALF 75 TERRACE ST HAWORTH, NJ 75 TERRACE ST	07641	275600 367000 642600	2072385	2072385 00 2072385	496730 496730 993460	533037 545888 1078925	518100 518100 1036200
1408 3.01	147 X 100 1SFG1 .3375	2	CHAMBERLAIN, THOMAS & STACEY 87 TERRACE AVE HAWORTH, NJ 87 TERRACE ST	07641	272000 459800 731800	2360055	2360055 00 2360055	565682 565681 1131363	607028 621664 1228692	590000 590000 1180000
1408 3.02	100X208 & 80X65 T6 .4775	2	FINKELSTEIN, ALAN 97 TERRACE ST HAWORTH, NJ 97 TERRACE ST	07641	325600 774400 1100000	3547500	3547500 00 3547500	850300 850300 1700600	912450 934450 1846900	886900 886900 1773800
1408 4	130X235 IRR 1SFG1 .0000	2	STEIDEL, PATRICIA 327 HILLCREST AVE HAWORTH NJ 327 HILLCREST AVE	00660 07641-1824	307700 413000 720700	2324258	2324258 00 2324258	557101 557101 1114202	597821 612235 1210056	581100 581100 1162200
1409 1	134X125 1.5SFG1 .3845	2	GELSEY, JAMES LEE & SUSAN 3 SENECA TRACE HAWORTH, NJ 3 SENECA TRACE	07641	275500 255300 530800	1711830	1711830 00 1711830	410309 410308 820617	440299 450914 891213	428000 428000 856000
1409 2	150X125 1SFG2 .4304	2	FONTANEZ, DAVID & ELEINNY 15 OWATONNA STREET HAWORTH, NJ 15 OWATONNA ST	07641	290000 370400 660400	2129790	2129790 00 2129790	510490 510489 1020979	547802 561009 1108811	532400 532400 1064800
1409 3	144X130 1SFG2 22(PART) .4298	2	BROSZKOWSKI, PIOTR M 23 OWATONNA ST HAWORTH, NJ 23 OWATONNA ST	07641	301300 437100 738400	2381340	2381340 00 2381340	570784 570783 1141567	612503 627270 1239773	595300 595300 1190600
1409 4	176X140 IRR 1SFG2 .0000	2	FERENCE, ELEANOR W 29 OWATONNA ST HAWORTH, NJ 29 OWATONNA ST	07641	318400 481100 799500	2578388	2578388 00 2578388	618014 618013 1236027	663186 679175 1342361	644600 644600 1289200

9333300

30099895

00

00

30099895

14429285

15670610

15049800

Block No. Lot No. Qualification Account No.	Land Dimensions Building Description Additional Lots Acreage	Prop. Class	Owner's Name Address City State Property Location	Billing Code Zip Code	Land Improvement Exemption Net Total	2025 Property Tax Special Dist	2025 Total Tax Deduction Net Tax	Amt.Billed 2025 1st Q 2nd Q Total	2nd Half 2025 3rd Q 4th Q Total	Preliminary 2026 Tax 1st Q 2nd Q Total
1409 5	135X125 1SFG2 .3874	2	HERSHAN, DAVID B. & HELAYNE M. P.O. BOX 92 HAWORTH, NJ 33 OWATONNA ST	07641	297000 674400 971400	3132765	3132765 00 3132765	750893 750892 1501785	805776 825204 1630980	783200 783200 1566400
1409 6	135X125 1.5SFG2 .3874	2	PELES, LIAT DAKAR & GABI 41 OWATONNA ST HAWORTH, NJ 41 OWATONNA ST	07641	286000 716300 1002300	3232418	3232418 00 3232418	774778 774778 1549556	831408 851454 1682862	808100 808100 1616200
1409 7	135X125 1SFG2 .3874	2	LANDESMAN, ALAN H. 53 OWATONNA ST HAWORTH NJ 53 OWATONNA ST	07641-1810	286000 334300 620300	2000468	2000468 00 2000468	479492 479492 958984	514539 526945 1041484	500100 500100 1000200
1409 8	135X125 2SFG2 .3874	2	STEFFIN, NEAL & HEATHER 63 OWATONNA ST HAWORTH, NJ 63 OWATONNA ST	07641	286000 460900 746900	2408753	2408753 00 2408753	577354 577354 1154708	619554 634491 1254045	602200 602200 1204400
1409 9	135X125 1SFG2 .3874	2	ALVAREZ, DAMARYS 75 OWATONNA ST HAWORTH, NJ 75 OWATONNA ST	07641	286000 347300 633300	2042393	2042393 00 2042393	483291 483291 966582	531573 544238 1075811	510600 510600 1021200
1409 10	135X125 1SFG1 .3874	2	COHEN, BARRY P 87 OWATONNA ST HAWORTH, NJ 87 OWATONNA ST	07641	286000 413200 699200	2254920	2254920 00 2254920	540482 540481 1080963	579987 593970 1173957	563700 563700 1127400
1409 11	130X125 1SFG2 .3730	2	VARKEY, JOSEPH O & JOSEPH, VALSAMMA 86 VALLEY RD HAWORTH, NJ 86 VALLEY RD	07641	280500 221700 502200	1619595	1619595 00 1619595	388201 388200 776401	416575 426619 843194	404900 404900 809800
1409 12	125X125 1SFG2 .3587	2	DUFFANY, STEPHEN & JULIEANN 76 VALLEY RD HAWORTH, NJ 76 VALLEY RD	07641	275000 210800 485800	1566705	1566705 00 1566705	375524 375523 751047	402971 412687 815658	391700 391700 783400
1409 13	125X125 1SFG2 .3587	2	SWARTHE, RICHARD & CHARMAINE H 66 VALLEY RD HAWORTH, NJ 66 VALLEY RD	07641	275000 262300 537300	1732793	1732793 00 1732793	415333 415333 830666	445691 456436 902127	433200 433200 866400
1409 14	125X125 1SFG2 .3587	2	MAIER, FREDERICK C. & RUTH R. 56 VALLEY RD HAWORTH NJ 56 VALLEY RD	07641-1820	275000 165300 440300	1419968	1419968 00 1419968	340352 340352 680704	365229 374035 739264	355000 355000 710000
1409 15	125X125 1SFG2 .3587	2	ISHII, RUMIKO 44 VALLEY RD HAWORTH, NJ 44 VALLEY RD	07641	275000 206400 481400	1552515	1552515 00 1552515	372123 372122 744245	399321 408949 808270	388100 388100 776200
1409 16	125X125 1SFG2 .3587	2	SHEA, VINCENT P. & KATHLEEN 34 VALLEY RD HAWORTH NJ 34 VALLEY RD	00660 07641-1820	275000 215000 490000	1580250	1580250 -25000 1555250	372520 372520 745040	400205 410005 810210	388800 388800 777600
1409 17	107X125 .3070	2	KAHANA, JONATHAN Z & HAGOEL, MAYA L 24 VALLEY RD HAWORTH, NJ 24 VALLEY RD	07641	253000 426600 679600	2191710	2191710 00 2191710	525331 525331 1050662	563728 577320 1141048	547900 547900 1095800
1409 18	125X125 1SFG2 .3587	2	PUNLA, EDWIN & DINA 16 VALLEY RD HAWORTH, NJ 16 VALLEY RD	07641	275000 161100 436100	1406423	1406423 00 1406423	337106 337105 674211	361745 370467 732212	351600 351600 703200

Block No. Lot No. Qualification Account No.	Land Dimensions Building Description Additional Lots Acreage	Prop. Class	Owner's Name Address City State Property Location	Billing Code Zip Code	Land Improvement Exemption Net Total	2025 Property Tax Special Dist	2025 Total Tax Deduction Net Tax	Amt.Billed 2025 1st Q 2nd Q Total	2nd Half 2025 3rd Q 4th Q Total	Preliminary 2026 Tax 1st Q 2nd Q Total
1409 19	50X102 2SF .1171	2	SKALIL, NATAIL & STEPAN 10 VALLEY RD HAWORTH, NJ 10 VALLEY RD	07641	178500 179200 357700	1153583	1153583 00 1153583	276502 276502 553004	296713 303866 600579	288400 288400 576800
1409 20	127X100 2SFG2 .2916	2	DATTA, SAMYADEV & MALA 259 MASSACHUSETTS AVE HAWORTH NJ 259 MASSACHUSETTS AVENUE	07641-1808	226800 539300 766100	2470673	2470673 00 2470673	592196 592195 1184391	635480 650802 1286282	617700 617700 1235400
1409 21	158X150 1.5SFG1 .5441	2	LICHTBLAU, MARK & SARALINDA B. 265 MASSACHUSETTS AVE HAWORTH NJ 265 MASSACHUSETTS AV	00660 07641-1809	309600 187000 496600	1601535	1601535 00 1601535	383872 383872 767744	411930 421861 833791	400400 400400 800800
1409 23	153X125 1SFG1 22(PART) .4390	2	SAXON, STEVEN & LOURDES 277 MASSACHUSETTS AVE HAWORTH, NJ 277 MASSACHUSETTS AV	07641	275200 197200 472400	1523490	1523490 00 1523490	365166 365165 730331	391856 401303 793159	380900 380900 761800
1500 1	100X100 1SSG1 .2296	2	CHUNG, SUSAN 335 SCHRAALENBURGH RD HAWORTH, NJ 335 SCHRAALENBURGH	07641	191300 223800 415100	1338698	1338698 00 1338698	320873 320872 641745	344326 352627 696953	334700 334700 669400
1500 2	103X110 1SFG2 .2601	2	RO, RUTH 343 SCHRAALENBURGH HAWORTH, NJ 343 SCHRAALENBURGH	07641	201600 238500 440100	1419323	1419323 00 1419323	340198 340197 680395	365063 373865 738928	354800 354800 709600
1500 3	103X110 1SFG2 .2601	2	HERVOCHON, MICHAEL 351 SCHRAALENBURGH RD HAWORTH, NJ 351 SCHRAALENBURGH	07641	201600 241400 443000	1428675	1428675 00 1428675	342439 342439 684878	367469 376328 743797	357200 357200 714400
1500 4	103X110 1SFG2 .2601	2	KIRK, ROSEMARY 359 SCHRAALENBURGH RD HAWORTH, NJ 359 SCHRAALENBURGH	07641	201600 247600 449200	1448670	1448670 00 1448670	347232 347231 694463	372612 381595 754207	362200 362200 724400
1500 5	1.3AC 1SSG2 1.3000	2	EIG, LEWIS & JUDITH 371 SCHRAALENBURG RD HAWORTH, NJ 371 SCHRAALENBURGH ROAD	07641	336200 305800 642000	2070450	2070450 00 2070450	496266 496266 992532	532539 545379 1077918	517600 517600 1035200
1500 6	100X263IRR .0000	2	HAWORTH REALTY LLC 375 SCHRAALENBURGH RD HAWORTH, NJ 375 SCHRAALENBURGH ROAD	07641	275500 732000 1007500	3249188	3249188 00 3249188	778798 778797 1557595	835722 855871 1691593	812300 812300 1624600
1500 7	200X100 2SFG2 .4591	2	PALAGANO, MICHAEL & TERESA M 389 SCHRAALENBURGH RD HAWORTH, NJ 389 SCHRAALENBURGH ROAD	07641	276300 447500 723800	2334255	2334255 00 2334255	559498 559497 1118995	600392 614868 1215260	583600 583600 1167200
1500 8	125X153IRR .4AC 2SFG2 .4000	2	STRUM, BRIAN & MICKEY 435 PINE LN HAWORTH NJ 435 PINE LANE	07641-1308	267000 488900 755900	2437778	2437778 -25000 2412778	578061 578061 1156122	620769 635887 1256656	603200 603200 1206400
1500 9	125X153 2SFG2 .4390	2	COHEN, JOSEPH A. & ZIPORA C/O COHEN, 420 LEXINGTON AVE-ST 2400 NEW YORK, NY 425 PINE LANE	10170 102840	305300 318700 624000	2012400	2012400 00 2012400	482352 482352 964704	517608 530088 1047696	503100 503100 1006200
1500 10	125X130 .4AC 2SFG2 .4000	2	BARILE, GAETANO R TRSTE 746 DRAYTON PL RIVER VALE, NJ 415 PINE LANE	07675	275000 409900 684900	2208803	2208803 00 2208803	529428 529428 1058856	568125 581822 1149947	552200 552200 1104400

8278300

26697521

00

25000

26672521

12785755

13886766

13336600

Block No. Lot No. Qualification Account No.	Land Dimensions Building Description Additional Lots Acreage	Prop. Class	Owner's Name Address City State Property Location	Billing Code Zip Code	Land Improvement Exemption Net Total	2025 Property Tax Special Dist	2025 Total Tax Deduction Net Tax	Amt.Billed 2025 1st Q 2nd Q Total	2nd Half 2025 3rd Q 4th Q Total	Preliminary 2026 Tax 1st Q 2nd Q Total
1500 11	125X130IRR .4AC 2SFG2 .4000	2	ELANGBAWY, OMAR & ZUHEIDI 405 PINE LANE HAWORTH, NJ 405 PINE LANE	07641	294100 425700 719800	2321355	2321355 00 2321355	556406 556405 1112811	597074 611470 1208544	580300 580300 1160600
1500 12	125X198 2SFG2 .5682	2	FIRESTONE, DAVID H & JAIME C 395 PINE LANE HAWORTH, NJ 395 PINE LANE	07641	290700 480600 771300	2487443	2487443 00 2487443	596215 596215 1192430	639794 655219 1295013	621900 621900 1243800
1500 13	222X100IRR .5AC 2SFG2 .5000	2	STERN, SUSAN B 115 MORRIS AVE HAWORTH, NJ 115 MORRIS AVE	07641	267200 671600 938800	3027630	3027630 00 3027630	725693 725692 1451385	778735 797510 1576245	756900 756900 1513800
1500 14	48X90 .0992	15C	BORO OF HAWORTH MUNICIPAL CENTER HAWORTH, NJ MORRIS AV	07641	*EXEMPT*	00	00 00 00	00 00 00	00 00 00	00 00 00
1500 15	178X100IRR .4AC 2SFG2 .4000	2	MEHTA-PAREKH, RAGINI & KALPESH M 125 MORRIS AVE HAWORTH, NJ 125 MORRIS AVE	07641	256500 498800 755300	2435843	2435843 00 2435843	583847 583847 1167694	626522 641627 1268149	609000 609000 1218000
1500 16	115X103 1SFG2 .2719	2	ODDO, LOUIS & KAREN 382 WHITMAN ST HAWORTH NJ 382 WHITMAN ST	07641-1317	241700 214300 456000	1470600	1470600 00 1470600	352488 352488 704976	378252 387372 765624	367700 367700 735400
1500 17	100X105 4.2LT 1SFG2 .2410	2	LIU,YI & SHI,WEI 374 WHITMAN ST HAWORTH, NJ 374 WHITMAN ST	07641	225000 203200 428200	1380945	1380945 00 1380945	330999 330998 661997	355192 363756 718948	345200 345200 690400
1500 18	100X104 1SFG2 .2388	2	STEINTHAL, MARILYN W 366 WHITMAN ST HAWORTH, NJ 366 WHITMAN ST	07641	229500 426700 656200	2116245	2116245 00 2116245	507243 507242 1014485	544318 557442 1101760	529100 529100 1058200
1500 19	100X105 1SFG1 .2410	2	NUDELMAN,ALAN &SHEILA TRS C/O 9 CANTERBURY CT WARREN,NJ 358 WHITMAN ST	07059	229500 294000 523500	1688288	1688288 00 1688288	404666 404665 809331	434244 444713 878957	422100 422100 844200
1500 20	100X107 4.3LT .2456	2	KLAIN, DANIEL & DOROTHY 350 WHITMAN ST HAWORTH, NJ 350 WHITMAN ST	07641	229500 731600 961100	3099548	3099548 00 3099548	742931 742930 1485861	797233 816454 1613687	774900 774900 1549800
1500 21.01	108X110 .2727	2	AREFIEV,SERGEY & TRACY 342 WHITMAN ST HAWORTH, NJ 342 WHITMAN ST	07641 A	242300 861100 1103400	3558465	3558465 00 3558465	852929 852928 1705857	915270 937338 1852608	889600 889600 1779200
1500 21.02	110X110 .2778	2	PORTNOY,LAURENCE&RAYKHER,SUZANNA 127 PROSPECT AVE HAWORTH, NJ 127 PROSPECT AVE	07641 A	244400 899100 1143500	3687788	3687788 00 3687788	883926 883925 1767851	948534 971403 1919937	921900 921900 1843800
1500 22	100X110 4.4LT 1SFG2 .2525	2	CAMMALLERI, EMILIO & CLAUDETTE 349 PLEASANT LANE HAWORTH, NJ 349 PLEASANT LANE	07641	234000 226000 460000	1483500	1483500 00 1483500	355580 355580 711160	381570 390770 772340	370900 370900 741800
1500 23	100X110 1SFG2 .2525	2	LCL DEVELOPMENT GROUP LLC 357 PLEASANT LANE HAWORTH, NJ 357 PLEASANT LANE	07641	234000 184700 418700	1350308	1350308 00 1350308	323655 323655 647310	347312 355686 702998	337600 337600 675200

9335800

30107958

00

00

30107958

14433148

15674810

15054200

Block No. Lot No. Qualification Account No.	Land Dimensions Building Description Additional Lots Acreage	Prop. Class	Owner's Name Address City State Property Location	Billing Code Zip Code	Land Improvement Exemption Net Total	2025 Property Tax Special Dist	2025 Total Tax Deduction Net Tax	Amt.Billed 2025 1st Q 2nd Q Total	2nd Half 2025 3rd Q 4th Q Total	Preliminary 2026 Tax 1st Q 2nd Q Total
1500 24	100X137IRR 6.0LT 1SFG2 .0000	2	WEINER, YISRAEL & VILLANUEVA, VANIA 365 PLEASANT LANE HAWORTH, NJ 365 PLEASANT LANE	07641	268300 260900 529200	1706670	1706670 00 1706670	409072 409071 818143	438972 449555 888527	426700 426700 853400
1500 25	65X150 IRR 1.9LT .0000	15C	BORO OF HAWORTH MUNICIPAL CENTER HAWORTH NJ PINE LANE	07641	*EXEMPT*	00	00 00 00	00 00 00	00 00 00	00 00 00
1500 26	100X153IRR 6.3LT 1SFG2 .0000	2	LORENCOVA, SARKA 371 PLEASANT AVENUE HAWORTH, NJ 371 PLEASANT LANE	07641	270000 260800 530800	1711830	1711830 00 1711830	410309 410308 820617	440299 450914 891213	428000 428000 856000
1500 27	100X120 4.8LT 1SFG2 .2755	2	YETINSON, YOAV & NATALIE 377 PLEASANT LANE HAWORTH, NJ 377 PLEASANT LANE	07641	243000 289900 532900	1718603	1718603 00 1718603	411932 411932 823864	442041 452698 894739	429700 429700 859400
1500 28	120X100 5.3LT 1SFG2 .2755	2	LUMLEY, MARY ANNE 381 PINE LN HAWORTH, NJ 381 PINE LANE	07641	253800 286900 540700	1743758	1743758 00 1743758	417961 417961 835922	448511 459325 907836	435900 435900 871800
1500 29	20X212 .0973	15C	BORO OF HAWORTH MUNICIPAL CENTER HAWORTH, NJ MORRIS AV	07641	*EXEMPT*	00	00 00 00	00 00 00	00 00 00	00 00 00
1500 30	87X126 .2517	1	GATES, DIANE M 382 PINE LANE HAWORTH, NJ REAR PINE LANE	07641 A	47900 0 47900	154478	154478 00 154478	37027 37027 74054	39733 40691 80424	38600 38600 77200
1500 31	100X125 1SFG2 .2870	2	GATES, DIANE M 382 PINE LANE HAWORTH, NJ 382 PINE LANE	07641	247500 192500 440000	1419000	1419000 00 1419000	340120 340120 680240	364980 373780 738760	354800 354800 709600
1500 32	100X125 1SFG2 .2870	2	GOLDSTEIN, FRANCES 374 PINE LANE HAWORTH, NJ 374 PINE LANE	07641	247500 319300 566800	1827930	1827930 00 1827930	438137 438136 876273	470161 481496 951657	457000 457000 914000
1500 33	100X125 1SFG2 .2870	2	WRIGHT, DONALD 366 PINE LANE HAWORTH, NJ 366 PINE LANE	07641	247500 360400 607900	1960478	1960478 00 1960478	469907 469907 939814	504253 516411 1020664	490100 490100 980200
1500 34	100X125 1SFG2 .2870	2	KOCAN, NURI & GULPERI 360 PINE LANE HAWORTH, NJ 360 PINE LANE	07641	247500 593900 841400	2713515	2713515 00 2713515	650403 650402 1300805	697941 714769 1412710	678400 678400 1356800
1500 35	105X125 1SFG1 .3013	2	GESCHWIND,STUART & STEPHANIE 354 PINE LN HAWORTH NJ 354 PINE LANE	00660 07641-1307	248400 217100 465500	1501238	1501238 00 1501238	359832 359831 719663	386133 395442 781575	375300 375300 750600
1500 36	110X124 1SFG2 .3131	2	KU, MICHAEL SUN & WANG, LISA 239 RAYMOND BLVD PARSIPPANY, NJ 350 PINE LANE	07054	309500 398600 708100	2283623	2283623 00 2283623	547362 547361 1094723	587369 601531 1188900	570900 570900 1141800
1500 37	120X90IRR 1SFG2 .0000	2	GLASS, EMILY 344 PINE LANE HAWORTH, NJ 344 PINE LANE	07641	249600 257100 506700	1634108	1634108 00 1634108	391679 391679 783358	420308 430442 850750	408500 408500 817000

6317900

20375231

00

00

20375231

9767476

10607755

10187800



Block No. Lot No. Qualification Account No.	Land Dimensions Building Description Additional Lots Acreage	Prop. Class	Owner's Name Address City State Property Location	Billing Code Zip Code	Land Improvement Exemption Net Total	2025 Property Tax Special Dist	2025 Total Tax Deduction Net Tax	Amt.Billed 2025 1st Q 2nd Q Total	2nd Half 2025 3rd Q 4th Q Total	Preliminary 2026 Tax 1st Q 2nd Q Total
1500 38	100X100 1SFG1 .2296	2	DOSTI, ARMAND & DUHAN, MERELINDA 185 PROSPECT AVE HAWORTH, NJ 07641 185 PROSPECT AVE		225000 358900 583900	1883078	1883078 00 1883078	451355 451355 902710	484345 496023 980368	470800 470800 941600
1501 1	115X100 1SFG2 .2640	2	MCNAMARA, JOHN & THERESA 111 MORRIS AVE HAWORTH NJ 07641-1303 111 MORRIS AVE	01175	239000 469700 708700	2285558	2285558 00 2285558	547825 547825 1095650	587867 602041 1189908	571400 571400 1142800
1501 2	114X100 4.6LT 1SFG2 .2617	2	HARGROVE, ROBERT & ELAINE 101 MORRIS AVE HAWORTH, NJ 07641 101 MORRIS AVE		239000 249600 488600	1575735	1575735 00 1575735	377688 377688 755376	405294 415065 820359	393900 393900 787800
1501 3	114X100 4.6LT 1SFG2 .2617	2	KALUZA, GRZEGORZ L & MALGORZATA 91 MORRIS AVE HAWORTH, NJ 07641 91 MORRIS AVE		239000 363600 602600	1943385	1943385 00 1943385	465810 465810 931620	499857 511908 1011765	485800 485800 971600
1501 4	114X100 1SFG2 .2617	2	TAKOURIAN, HARRY & CATHY 83 MORRIS AVE HAWORTH NJ 07641-1303 83 MORRIS AVE	01175	239000 261000 500000	1612500	1612500 00 1612500	386500 386500 773000	414750 424750 839500	403100 403100 806200
1501 5	114X100 4.6LT 1SFG2 .2617	2	ESPOSITO, JOSEPH & CONWAY, LISA V 73 MORRIS AVE HAWORTH, NJ 07641 73 MORRIS AVE		239000 425200 664200	2142045	2142045 00 2142045	513427 513426 1026853	550954 564238 1115192	535500 535500 1071000
1501 6	112X100 4.6LT 1SFG2 .2571	2	LEE, WAI LAM W & KWON, SUE H 65 MORRIS AVE HAWORTH, NJ 07640 65 MORRIS AVE		238000 765400 1003400	3235965	3235965 00 3235965	775629 775628 1551257	832320 852388 1684708	809000 809000 1618000
1501 7	120X145IRR 7.1LT 1SFG2 .0000	2	LONDON, DIMITRY & TATIANA 45 MORRIS AVE HAWORTH, NJ 07641 45 MORRIS AVE		303000 429000 732000	2360700	2360700 00 2360700	565836 565836 1131672	607194 621834 1229028	590200 590200 1180400
1501 8	125X145IRR 8.5LT 1SFG2 .0000	2	SHARVIT, YARON BEN ZAKEN ETAL 55 MORRIS AVE HAWORTH, NJ 07641 55 MORRIS AVE		254700 287300 542000	1747950	1747950 00 1747950	418966 418966 837932	449589 460429 910018	437000 437000 874000
1501 9	125X138IRR 6.8LT 1SFG2 .0000	2	ROZENVASSER, ARNOLD & OXSANA 384 FRANKLIN ST HAWORTH, NJ 07641 384 FRANKLIN ST		294600 494300 788900	2544203	2544203 00 2544203	609820 609820 1219640	654393 670170 1324563	636100 636100 1272200
1501 10	125X139 1SFG2 .3989	2	ASIMOLOWO, OLABISI 400 FRANKLIN STREET HAWORTH, NJ 07641 400 FRANKLIN ST		302000 595800 897800	2895405	2895405 00 2895405	694000 693999 1387999	744725 762681 1507406	723900 723900 1447800
1501 11	125X118IRR 6.2LT 1SFG2 .0000	2	TABACCHI, THOMAS ETAL 383 FRANKLIN STREET HAWORTH, NJ 07641 383 FRANKLIN ST		275400 307700 583100	1880498	1880498 00 1880498	450737 450736 901473	483682 495343 979025	470100 470100 940200
1501 12	120X119 1SFG2 .3278	2	ROSENBERG, DAVID & LIAT 373 FRANKLIN STREET HAWORTH, NJ 07626 373 FRANKLIN ST		259700 210300 470000	1515750	1515750 00 1515750	363310 363310 726620	389865 399265 789130	378900 378900 757800
1501 13	140X115 2SFG1 .3696	2	FRIEDMAN, DEBORAH M. 363 FRANKLIN ST HAWORTH NJ 07641-1417 363 FRANKLIN ST		280900 160800 441700	1424483	1424483 00 1424483	341434 341434 682868	366391 375224 741615	356100 356100 712200

9006900

29047255

00

00

29047255

13924670

15122585

14523600

Block No. Lot No. Qualification Account No.	Land Dimensions Building Description Additional Lots Acreage	Prop. Class	Owner's Name Address City State Property Location	Billing Code Zip Code	Land Improvement Exemption Net Total	2025 Property Tax Special Dist	2025 Total Tax Deduction Net Tax	Amt.Billed 2025 1st Q 2nd Q Total	2nd Half 2025 3rd Q 4th Q Total	Preliminary 2026 Tax 1st Q 2nd Q Total
1501 14	115X160 7.3LT 1SFG2 .4224	2	ROMAN, LOIS 17 PROSPECT AVE HAWORTH, NJ 17 PROSPECT AVE	07641	285600 368800 654400	2110440	2110440 00 2110440	505852 505851 1011703	542825 555912 1098737	527600 527600 1055200
1501 15	12/X100 4.8LT 2SFG1 .0000	2	SHNIPIPER, WILLIAM T & BRIAN J 31 HARBOR POINT DR HAVERSTRAW, NY 27 PROSPECT AVE	10927	243000 186400 429400	1384815	1384815 00 1384815	331927 331926 663853	356187 364775 720962	346200 346200 692400
1501 16	100X120 2SFG1 .2755	2	KRETSCHMER, CHRISTIAN P 358 FRANKLIN ST HAWORTH, NJ 358 FRANKLIN ST	07641	243000 364100 607100	1957898	1957898 00 1957898	469289 469288 938577	503590 515731 1019321	489500 489500 979000
1501 17	100X120 1SFG2 .2755	2	RINCKHOFF, WILLIAM & SHERRIL 364 FRANKLIN ST HAWORTH, NJ 364 FRANKLIN ST	07641	243000 445300 688300	2219768	2219768 00 2219768	532056 532056 1064112	570945 584711 1155656	554900 554900 1109800
1501 18	120X120 1SFG2 .3306	2	SHEKHMAN, BORIS & JULIE 374 FRANKLIN STREET HAWORTH, NJ 374 FRANKLIN ST	07641	263500 196400 459900	1483178	1483178 00 1483178	355503 355503 711006	381487 390685 772172	370800 370800 741600
1501 19	L6 .9AC 4.5LT .9000	15C	BORO OF HAWORTH MUNICIPAL CENTER HAWORTH NJ HARRISON ST	07641	*EXEMPT*	00	00 00 00 00	00 00 00 00	00 00 00 00	00 00 00 00
1502 1	100X105 4.2LT 1SFG2 .2410	2	KANG, WOO KUM 87 CHESTNUT AVE CLOSTER NJ 167 PROSPECT AVE	07624	229500 195900 425400	1371915	1371915 00 1371915	328835 328834 657669	352869 361377 714246	343000 343000 686000
1502 2	130X136 7.1LT 1SFG2 .4059	2	FREEMONT, CARL & SARI 345 PINE LANE HAWORTH, NJ 345 PINE LANE	07641	290700 544500 835200	2693520	2693520 00 2693520	645610 645609 1291219	692799 709502 1402301	673400 673400 1346800
1502 3	100X121 1SFG2 .2778	2	BAIN, MICHAEL K. & WENDY G. 355 PINE LAKE HAWORTH, NJ 355 PINE LANE	07641	259200 294100 553300	1784393	1784393 00 1784393	427701 427701 855402	458963 470028 928991	446100 446100 892200
1502 4	111X202 1SFG2 .5147	2	FENG (ETC), TENN 359 PINE LN HAWORTH, NJ 359 PINE LANE	07641	290700 377800 668500	2155913	2155913 00 2155913	516751 516750 1033501	554521 567891 1122412	539000 539000 1078000
1502 5	100X150 1SFG2 .3444	2	REYNOLDS, DEAN S & ALEXANDRA S 363 PINE LANE HAWORTH, NJ 363 PINE LANE	07641	271000 293000 564000	1818900	1818900 00 1818900	435972 435972 871944	467838 479118 946956	454700 454700 909400
1502 6	110X115 5.0LT 1SFG2 .2904	2	BUZHARSKY, MARK & ZHANNA 380 PLEASANT LANE HAWORTH, NJ 380 PLEASANT LANE	07641	249100 282300 531400	1713765	1713765 00 1713765	410773 410772 821545	440796 451424 892220	428400 428400 856800
1502 7	110X115 4.6LT 1SFG2 .2904	2	ZELTSE, ANNA 4280 GALT OCEAN DR #6L FT. LAUDERDALE, FL 376 PLEASANT LANE	33308	238500 279500 518000	1670550	1670550 00 1670550	400414 400414 800828	429681 440041 869722	417600 417600 835200
1502 8	.9AC .9000	15C	BORO OF HAWORTH MUNICIPAL CENTER HAWORTH NJ PROSPECT AVE	07641	*EXEMPT*	00	00 00 00	00 00 00	00 00 00	00 00 00

6934900

22365055

00

00

22365055

10721359

11643696

11182400

Block No. Lot No. Qualification Account No.	Land Dimensions Building Description Additional Lots Acreage	Prop. Class	Owner's Name Address City State Property Location	Billing Code Zip Code	Land Improvement Exemption Net Total	2025 Property Tax Special Dist	2025 Total Tax Deduction Net Tax	Amt.Billed 2025 1st Q 2nd Q Total	2nd Half 2025 3rd Q 4th Q Total	Preliminary 2026 Tax 1st Q 2nd Q Total
1502 9	15/X115IRR 6.4LT 1SFG2 .0000	2	KNAGGS, KIERAN & MEGHAN 354 PLEASANT LN HAWORTH, NJ 354 PLEASANT LANE	07641	275600 308700 584300	1884368	1884368 00 1884368	451664 451664 903328	484677 496363 981040	471100 471100 942200
1502 10	130X110 7.0LT 1SFG2 .3283	2	HOROWITZ, MORRIS TRSTE 278 MAPLE ST HAWORTH, NJ 342 PLEASANT LANE	07641	273200 322500 595700	1921133	1921133 00 1921133	460476 460476 920952	494134 506047 1000181	480300 480300 960600
1502 11	100X115 1SFG2 .2640	2	DI RE, ELIZABETH D 151 PROSPECT AVENUE HAWORTH, NJ 151 PROSPECT AVE	07641	256500 216200 472700	1524458	1524458 00 1524458	365397 365397 730794	392105 401559 793664	381100 381100 762200
1502 12	100X110 1SFG2 .2525	2	TAO, JIAN 159 PROSPECT AVE HAWORTH, NJ 159 PROSPECT AVE	07641	237000 372700 609700	1966283	1966283 00 1966283	471298 471298 942596	505747 517940 1023687	491600 491600 983200
1503 1	.9LT .0000	15C	BORO OF HAWORTH MUNICIPAL CENTER HAWORTH NJ PROSPECT AVE	07641	*EXEMPT*	00	00 00 00	00 00 00	00 00 00	00 00 00
1504 1	110X105 4.6LT 1S F G2 .2652	2	FIGLIO, EIMI S & GREGORY T 97 ADAMS AVE HAWORTH, NJ 97 ADAMS AV	07641	239200 204800 444000	1431900	1431900 00 1431900	343212 343212 686424	368298 377178 745476	358000 358000 716000
1504 2	103X110 1SFG2 .2601	2	TOBOLEWSKA, MONIKA M & JERZY 383 WHITMAN ST HAWORTH, NJ 383 WHITMAN ST	07641	237100 287200 524300	1690868	1690868 00 1690868	405284 405284 810568	434907 445393 880300	422700 422700 845400
1504 3	102X104 4.2LT 1SFG1 .2435	2	KONORT, MARK D. & MARLISE C. 90 MORRIS AVE HAWORTH NJ 90 MORRIS AVE	07641-1303	227000 178000 405000	1306125 W1	1306125 -25000 1281125	306815 306815 613630	329698 337797 667495	320300 320300 640600
1504 4	101X103 1SFG2 .2388	2	KEIANFAR, RAMIN & KUMIKO 80 MORRIS AVE HAWORTH, NJ 80 MORRIS AVE	07641	226000 172500 398500	1285163	1285163 00 1285163	308041 308040 616081	330556 338526 669082	321300 321300 642600
1504 5	110X103 4.6LT 1SFG2 .2601	2	CAMMALLERI, ROBERTO & JENNIFER 72 MORRIS AVE HAWORTH NJ 72 MORRIS AVE	07641-1303	235000 407900 642900	2073353	2073353 00 2073353	496962 496962 993924	533286 546143 1079429	518300 518300 1036600
1504 6	101X104 1SFG1 .2411	2	YOON, JUNMO P & JANE J ETAL 64 MORRIS AVE HAWORTH, NJ 64 MORRIS AVE	07641	226000 303900 529900	1708928	1708928 00 1708928	409613 409613 819226	439552 450150 889702	427200 427200 854400
1504 7	102X105 1SFG2 .2459	2	KIM, JAY JINKOOK & JULIE CHEUYUN 319 TRUMAN DR CRESSKILL NJ 89 ADAMS AVE	07626	231500 280800 512300	1652168	1652168 00 1652168	396008 396008 792016	424953 435199 860152	413000 413000 826000
1504 8	101X105 1SFG2 .2435	2	CRANDALL, KENNETH & SUSAN 81 ADAMS AVE HAWORTH NJ 81 ADAMS AVE	07641-1405	230500 242700 473200	1526070	1526070 00 1526070	365784 365783 731567	392520 401983 794503	381500 381500 763000
1504 9	110X105 1SFG1 .2652	2	STAMATAKY, EVANS ETALS 73 ADAMS AVENUE HAWORTH, NJ 73 ADAMS AVE	07641	239700 268000 507700	1637333	1637333 00 1637333	392452 392452 784904	421138 431291 852429	409300 409300 818600

6700200

21608150

00

25000

21583150

10346010

11237140

10791400

Block No. Lot No. Qualification Account No.	Land Dimensions Building Description Additional Lots Acreage	Prop. Class	Owner's Name Address City State Property Location	Billing Code Zip Code	Land Improvement Exemption Net Total	2025 Property Tax Special Dist	2025 Total Tax Deduction Net Tax	Amt.Billed 2025 1st Q 2nd Q Total	2nd Half 2025 3rd Q 4th Q Total	Preliminary 2026 Tax 1st Q 2nd Q Total
1504 10	101X105 1SFG2 .2435	2	BRUNO, RENATO R & UEDA, MIO 65 ADAMS AVE HAWORTH, NJ 65 ADAMS AVE.	07641	230500 196500 427000	1377075	1377075 00 1377075	330071 330071 660142	354197 362736 716933	344300 344300 688600
1504 11	102X160 1SFG2 .3747	2	GUPTA, SURESH & SANTOSH 57 ADAMS AVE HAWORTH NJ 57 ADAMS AVE	01977 07641-1405	268300 431700 700000	2257500	2257500 00 2257500	541100 541100 1082200	580650 594650 1175300	564400 564400 1128800
1504 12	108X160 7.0LT 1SFG2 .3967	2	ADAMS, MARTIN & JODY 370 HARRISON ST HAWORTH, NJ 370 HARRISON STREET	07641	274900 443200 718100	2315873	2315873 00 2315873	555092 555091 1110183	595664 610026 1205690	579000 579000 1158000
1505 1	110X105 4.6LT 1SFG2 .2652	2	VALLIANOS, STEVE 97 PROSPECT AVE HAWORTH, NJ 97 PROSPECT AVE	07641	239200 235400 474600	1530585	1530585 00 1530585	366866 366866 733732	393681 403172 796853	382600 382600 765200
1505 2	105X110 1SFG2 .2652	2	HAYES, ROBERT & BARBARA 361 WHITMAN ST HAWORTH NJ 361 WHITMAN ST	06701 07641-1316	239200 268300 507500	1636688	1636688 00 1636688	392298 392297 784595	420972 431121 852093	409200 409200 818400
1505 3	102X105 1SFG2 .2459	2	SPINO, MICHAEL & RONNIE 90 ADAMS AVE HAWORTH, NJ 90 ADAMS AVE	07641	231500 319100 550600	1775685	1775685 00 1775685	425614 425614 851228	456723 467734 924457	443900 443900 887800
1505 4	101X105 1SFG1 .2435	2	RUNGE, THOMAS P & SUSAN M 80 ADAMS AVE HAWORTH, NJ 80 ADAMS AVENUE	07641	230500 203600 434100	1399973	1399973 00 1399973	335560 335559 671119	360086 368768 728854	350000 350000 700000
1505 5	110X105 4.6LT 1SFG2 .2652	2	KELLY, REBECCA L 72 ADAMS AVE HAWORTH, NJ 72 ADAMS AVENUE	07641	239700 195800 435500	1404488	1404488 00 1404488	336642 336641 673283	361248 369957 731205	351100 351100 702200
1505 6	101X105 1SFG2 .2435	2	SHARMA, ABHIJEET ETAL 64 ADAMS AVE HAWORTH, NJ 64 ADAMS AVE	07641	230500 292900 523400	1687965	1687965 00 1687965	404589 404588 809177	434160 444628 878788	422000 422000 844000
1505 7	102X105 1SFG2 .2459	2	RUDIN, SHERWOOD & ELISE 56 ADAMS AVE HAWORTH NJ 56 ADAMS AVE	02640 07641-1406	231500 212900 444400	1433190 v1	1433190 -25000 1408190	337272 337271 674543	362380 371267 733647	352000 352000 704000
1505 8	109X105 4.6LT 1SFG2 .2627	2	FRITZ, LEONARD A & PEGGY 360 HARRISON ST HAWORTH NJ 360 HARRISON ST	07641-1452	234600 268600 503200	1622820	1622820 00 1622820	388974 388973 777947	417405 427468 844873	405700 405700 811400
1505 9	109X105 1SFG2 .2627	2	CHAE, HEA SEEK & YOUNG JA 47 PROSPECT AVE HAWORTH NJ 47 PROSPECT AVE	07641-1446	234600 215900 450500	1452863	1452863 00 1452863	348237 348236 696473	373690 382700 756390	363200 363200 726400
1505 10	102X105 1SFG1 .2459	2	CASCIELLO, ALFONSO & SANCHEZ, NATALIE 57 PROSPECT AVE HAWORTH, NJ 57 PROSPECT AVE	07041	231500 235700 467200	1506720	1506720 00 1506720	361146 361145 722291	387543 396886 784429	376700 376700 753400
1505 11	101X105 .2435	2	HUDSON, VINCE E ETAL 65 PROSPECT AVE HAWORTH, NJ 65 PROSPECT AVE	07641	230500 835100 1065600	3436560	3436560 00 3436560	823709 823709 1647418	883915 905227 1789142	859100 859100 1718200

7701700

24837985

00

25000

24812985

11894331

12918654

12406400

Block No. Lot No. Qualification Account No.	Land Dimensions Building Description Additional Lots Acreage	Prop. Class	Owner's Name Address City State Property Location	Billing Code Zip Code	Land Improvement Exemption Net Total	2025 Property Tax Special Dist	2025 Total Tax Deduction Net Tax	Amt.Billed 2025 1st Q 2nd Q Total	2nd Half 2025 3rd Q 4th Q Total	Preliminary 2026 Tax 1st Q 2nd Q Total
1505 12	110X105 4.6LT 1SFG2 .2652	2	LEONARD, MARC R. & BEVERLY A. 73 PROSPECT AVE HAWORTH NJ 07641-1446 73 PROSPECT AVE	02640 07641-1446	239700 237000 476700	1537358	1537358 00 1537358	368489 368489 736978	395423 404957 800380	384300 384300 768600
1505 13	101X105 1SFG2 .2435	2	DIRE, ANNA & PANTELIS, ANDREAS 81 PROSPECT AVE HAWORTH NJ 07641-1446 81 PROSPECT AVE	07641-1446	230500 204100 434600	1401585	1401585 00 1401585	335946 335946 671892	360501 369192 729693	350400 350400 700800
1505 14	102X105 1SFG2 .2459	2	KIM, JOSEPH & SON, EUN 89 PROSPECT AVE HAWORTH, NJ 07641 89 PROSPECT AVE	07641	231500 261500 493000	1589925	1589925 00 1589925	381089 381089 762178	408944 418803 827747	397500 397500 795000
1506 1	100X106 1SFG2 .2433	2	MONTELLO, NICHOLAS & KELLY BRAUN 169 DELAWARE AVE HAWORTH, NJ 07641 169 DELAWARE AVE	07641	229500 228000 457500	1475438	1475438 00 1475438	353648 353647 707295	379497 388646 768143	368900 368900 737800
1506 2	100X200 1SFG2 .4591	2	MEHANDZIC, DRAGO & ZORICA 310 CHESTNUT ST HAWORTH NJ 07641-1302 310 CHESTNUT ST	01576 07641-1302	311200 204300 515500	1662488	1662488 00 1662488	398482 398481 796963	427608 437917 865525	415600 415600 831200
1506 3	130X100 1SBG2 .2984	2	SKYBOUND VENTURES LLC 1001 S MAIN ST KALISPELL, MONTANA 59901 321 PINE ST	59901	263300 204300 467600	1508010	1508010 00 1508010	361455 361455 722910	387874 397226 785100	377000 377000 754000
1506 4	130X100 1SFG2 .2984	2	KREYN-SEGAL, IRENE ETAL 322 CHESTNUT ST HAWORTH, NJ 07641 322 CHESTNUT ST	07641	263300 374300 637600	2056260	2056260 00 2056260	492865 492865 985730	528889 541641 1070530	514100 514100 1028200
1506 5	100X105 1SFG2 .2410	2	ZOBNIN, ARTYOM & ZOBNINA, JENNET 159 DELAWARE AVE HAWORTH, NJ 07641 159 DELAWARE AVE	07641	229500 370700 600200	1935645	1935645 00 1935645	463955 463954 927909	497866 509870 1007736	483900 483900 967800
1507 1	.95AC .9500	15C	BORO OF HAWORTH MUNICIPAL CENTER HAWORTH NJ 07641 PROSPECT AVE	07641	*EXEMPT*	00	00 00 00	00 00 00	00 00 00	00 00 00
1508 1	120X106 1SFG2 .2920	2	RHEE, JUNG EUN & MOK, YOON SEO 299 BEACON STREET HAWORTH, NJ 07641 299 BEACON ST	07641	249500 447100 696600	2246535	2246535 00 2246535	538472 538472 1076944	577830 591761 1169591	561600 561600 1123200
1508 2	100X120 1SFG2 .2755	2	GRIMASON, ELIZABETH TRSTES/ETALS 309 BEACON ST HAWORTH, NJ 07641 309 BEACON ST	07641	243000 296600 539600	1740210 W1	1740210 -25000 1715210	410861 410861 821722	441348 452140 893488	428800 428800 857600
1508 3	110X120 1SFG2 .3030	2	HOLDEN, GREGORY R. & DIANE M. 319 BEACON ST HAWORTH, NJ 07641-1301 319 BEACON ST	07641-1301	253800 179800 433600	1398360	1398360 00 1398360	335173 335173 670346	359671 368343 728014	349600 349600 699200
1508 4	139X120IRR 1SFG2 .0000	2	IKUTA, TAEKO (TRSTES/ETAL) 134 PROSPECT AVENUE HAWORTH, NJ 07641 134 PROSPECT AVE	07641	265300 240900 506200	1632495	1632495 00 1632495	391293 391292 782585	419893 430017 849910	408100 408100 816200
1508 5	139X120 1SFG2 .3829	2	HUSE, BYRON C 326 PLEASANT ST HAWORTH, NJ 07641 326 PLEASANT ST	07641	279300 231700 511000	1647975	1647975 00 1647975	395003 395003 790006	423875 434094 857969	412000 412000 824000

6769700

21832284

00

25000

21807284

10453458

11353826

10903600



Block No. Lot No. Qualification Account No.	Land Dimensions Building Description Additional Lots Acreage	Prop. Class	Owner's Name Address City State Property Location	Billing Code Zip Code	Land Improvement Exemption Net Total	2025 Property Tax Special Dist	2025 Total Tax Deduction Net Tax	Amt.Billed 2025 1st Q 2nd Q Total	2nd Half 2025 3rd Q 4th Q Total	Preliminary 2026 Tax 1st Q 2nd Q Total
1508 6	110X120 1SFG2 .3030	2	GORDON IRREV WEALTH REDUCTION TRST 316 PLEASANT ST HAWORTH, NJ 316 PLEASANT ST	07641	253800 243800 497600	1604760	1604760 00 1604760	384645 384645 769290	412759 422711 835470	401200 401200 802400
1508 7	100X120 1SFG2 .2755	2	KADEC, ORR & YARDEN CHAPNIK 310 PLEASANT ST HAWORTH, NJ 310 PLEASANT ST	07641	243000 211400 454400	1465440	1465440 00 1465440	351252 351251 702503	376925 386012 762937	366400 366400 732800
1508 8	106X120 1SFG2 .2920	2	IMURA, KAE 300 PLEASANT ST HAWORTH, NJ 300 PLEASANT ST	07641	249500 228400 477900	1541228	1541228 00 1541228	369417 369417 738834	396418 405976 802394	385300 385300 770600
1509 1	100X107 1SFG2 .2456	2	ALEX, JOHN A & KIM, JACQUELINE J 74 HARRISON STREET HAWORTH, NJ 299 PLEASANT STREET	07641	229500 228300 457800	1476405	1476405 00 1476405	353880 353879 707759	379745 388901 768646	369100 369100 738200
1509 2	100X100 1SFG2 .2296	2	KIM (ETAL), SOWON 309 PLEASANT ST HAWORTH, NJ 309 PLEASANT ST	07641	225000 307900 532900	1718603	1718603 00 1718603	411932 411932 823864	442041 452698 894739	429700 429700 859400
1509 3	125X100 1SFG2 .2870	2	GUZMAN, REYNALDO & NORA 317 PLEASANT ST HAWORTH, NJ 317 PLEASANT ST	07641	250000 516600 766600	2472285	2472285 00 2472285	592582 592582 1185164	635895 651226 1287121	618100 618100 1236200
1509 4	125X100 1SFG2 .2870	2	GIAMMONA, FRANK J & ELLEN T 327 PLEASANT STREET HAWORTH, NJ 327 PLEASANT ST	07641	250000 233000 483000	1557675	1557675 00 1557675	373359 373359 746718	400649 410308 810957	389400 389400 778800
1509 5	125X100 1SFG2 .2870	2	MILLER, HOWARD C & ILENE B 326 WHITMAN ST HAWORTH, NJ 326 WHITMAN ST	07641	250000 235400 485400	1565415	1565415 00 1565415	375215 375214 750429	402639 412347 814986	391400 391400 782800
1509 6	125X100 1SFG2 .2870	2	ZARETSKY, DAVID & AMY 316 WHITMAN ST HAWORTH, NJ 316 WHITMAN ST	07641	250000 685700 935700	3017633	3017633 00 3017633	723296 723296 1446592	776164 794877 1571041	754400 754400 1508800
1509 7	207X100 1SFG2 .4752	2	SHREEFTER, JESSICA & HENNING, COREY 308 WHITMAN ST HAWORTH, NJ 308 WHITMAN ST	07641	285800 291000 576800	1860180	1860180 00 1860180	445867 445866 891733	478456 489991 968447	465000 465000 930000
1510 1	150X110 1SFG2 .3788	2	KENT, ADAM J & AMY J 273 WHITMAN ST HAWORTH, NJ 273 WHITMAN ST	07641	286000 760800 1046800	3375930	3375930 00 3375930	809177 809176 1618353	868321 889256 1757577	844000 844000 1688000
1510 2	150X110 1SFG2 .3788	2	FISHER, WILLIAM & SAXENA, RACHNA V 285 WHITMAN ST HAWORTH, NJ 285 WHITMAN ST	07641	286000 501000 787000	2538075 v1	2538075 -25000 2513075	602101 602101 1204202	646567 662306 1308873	628300 628300 1256600
1510 3	150X105 1SFG2 .3616	2	SATINE, BARRY R. & JANICE B. 295 WHITMAN ST HAWORTH NJ 295 WHITMAN ST	00660 07641-1315	279500 783100 1062600	3426885	3426885 00 3426885	821390 821390 1642780	881427 902678 1784105	856700 856700 1713400
1510 4	150X100 1SFG2 .3444	2	LEE, YOON HEE & JUNG EUI 307 WHITMAN ST HAWORTH, NJ 307 WHITMAN ST	07641	275000 379700 654700	2111408	2111408 00 2111408	506083 506083 1012166	543074 556168 1099242	527900 527900 1055800

9219200

29731922

00

25000

29706922

14240387

15466535

14853800

Block No. Lot No. Qualification Account No.	Land Dimensions Building Description Additional Lots Acreage	Prop. Class	Owner's Name Address City State Property Location	Billing Code Zip Code	Land Improvement Exemption Net Total	2025 Property Tax Special Dist	2025 Total Tax Deduction Net Tax	Amt.Billed 2025 1st Q 2nd Q Total	2nd Half 2025 3rd Q 4th Q Total	Preliminary 2026 Tax 1st Q 2nd Q Total
1510 5	108X100 1SFG2 .2479	2	AHMED, NAZEER & SAVITA 315 WHITMAN ST HAWORTH, NJ 315 WHITMAN ST	07641	233000 204200 437200	1409970	1409970 00 1409970	337956 337955 675911	362658 371401 734059	352500 352500 705000
1510 6	100X100 1SFG2 .2296	2	MEKJIAN, JOHN & HASMIG 325 WHITMAN ST HAWORTH, NJ 325 WHITMAN ST	07641	225000 215200 440200	1419645	1419645 00 1419645	340275 340274 680549	365146 373950 739096	354900 354900 709800
1510 7	100X100 1SFG2 .2296	2	STOOPS, ELSA L. 333 WHITMAN ST HAWORTH NJ 333 WHITMAN ST	01977 07641-1315	225000 375500 600500	1936613	1936613 00 1936613	464187 464186 928373	498115 510125 1008240	484200 484200 968400
1510 8	100X110 1SFG2 .2525	2	BOYER, DANIEL R. & NORA 341 WHITMAN ST HAWORTH NJ 341 WHITMAN ST	07641-1315	234000 242400 476400	1536390	1536390 00 1536390	368258 368257 736515	395174 404701 799875	384100 384100 768200
1510 9	100X100 1SFG2 .2296	2	KAUFMAN (ETAL), GREGORY T 84 PROSPECT AVE HAWORTH, NJ 84 PROSPECT AVE	07641	225000 402900 627900	2024978	2024978 00 2024978	485367 485367 970734	520843 533401 1054244	506200 506200 1012400
1510 10	100X100 1SFG2 .2296	2	BESSEN, HERBERT & JULIA 76 PROSPECT AVE HAWORTH NJ 76 PROSPECT AVE	01175 07641-1445	225000 278900 503900	1625078	1625078 00 1625078	389515 389515 779030	417985 428063 846048	406300 406300 812600
1510 11	100X100 1SFG2 .2296	2	KIM, SUNG SOO & MYUNG SUN 68 PROSPECT AVE HAWORTH, NJ 68 PROSPECT AVE	07641	225000 203400 428400	1381590	1381590 00 1381590	331154 331153 662307	355358 363925 719283	345400 345400 690800
1510 12	100X110 1.5SFG2 .2525	2	ZISK, CAREN 340 LINCOLN DR HAWORTH NJ 340 LINCOLN DR	07641	238500 483600 722100	2328773	2328773 00 2328773	558184 558183 1116367	598982 613424 1212406	582200 582200 1164400
1510 13	146X100IRR 1SFG2 .0000	2	CROWLEY, CHARLEY & SAPNA 332 LINCOLN DR HAWORTH, NJ 332 LINCOLN DR	07641	247500 331200 578700	1866308	1866308 00 1866308	447335 447335 894670	480032 491606 971638	466600 466600 933200
1510 14	100X100 1SFG2 .2296	2	SUTNICK, WARREN S & LAURA C 71 GARFIELD PL HAWORTH, NJ 71 GARFIELD PLACE	07641	225000 454600 679600	2191710	2191710 00 2191710	525331 525331 1050662	563728 577320 1141048	547900 547900 1095800
1510 15	125X145IRR 1SFG2 .0000	2	LEEDS, STEVEN TRSTE 79 GARFIELD PL HAWORTH, NJ 79 GARFIELD PLACE	07641	312800 541400 854200	2754795	2754795 00 2754795	660297 660296 1320593	708559 725643 1434202	688700 688700 1377400
1510 16	173X100 1SFG2 .3972	2	CAMMALLERI (ETALS), ANTONIO G 320 GARFIELD STREET HAWORTH, NJ 320 GARFIELD ST	07641	298000 481400 779400	2513565	2513565 00 2513565	602477 602476 1204953	646512 662100 1308612	628400 628400 1256800
1510 17	150X105 1SFG2 .3616	2	308 GARFIELD LLC 401A THIRD ST CARLSTADT, NJ 308 GARFIELD ST	07072	280500 0 280500	904613	904613 00 904613	427237 427237 854474	22265 27874 50139	226200 226200 452400
1510 18	150X110 1SFG1 .3788	2	ISNAR, HAGOP J & NOYEMI 296 GARFIELD ST HAWORTH, NJ 296 GARFIELD ST	07641	285000 281300 566300	1826318	1826318 00 1826318	437750 437750 875500	469746 481072 950818	456600 456600 913200

7975300

25720346

00

00

25720346

12750638

12969708

12860400

Block No. Lot No. Qualification Account No.	Land Dimensions Building Description Additional Lots Acreage	Prop. Class	Owner's Name Address City State Property Location	Billing Code Zip Code	Land Improvement Exemption Net Total	2025 Property Tax Special Dist	2025 Total Tax Deduction Net Tax	Amt.Billed 2025 1st Q 2nd Q Total	2nd Half 2025 3rd Q 4th Q Total	Preliminary 2026 Tax 1st Q 2nd Q Total
1510 19	150X110 1SFG2 .3788	2	DIVITE, ARMAND & LORI 286 GARFIELD ST. HAWORTH, NJ 286 GARFIELD ST	07641	286000 304400 590400	1904040	1904040 00 1904040	456380 456379 912759	489737 501544 991281	476000 476000 952000
1510 20	110X150 1SFG2 .3788	2	SPERANZA, LOUIS & LISA 87 HOOVER WAY HAWORTH, NJ 87 HOOVER WAY	07641	286000 513900 799900	2579678	2579678 00 2579678	618323 618323 1236646	663517 679515 1343032	644900 644900 1289800
1511 1	110X119 1SFG1 .3005	2	ROSARIO, DANIEL & FRANCIS 75 DELAWARE AVE HAWORTH, NJ 75 DELAWARE AVE	07641	249100 252400 501500	1617338	1617338 00 1617338	387660 387659 775319	415995 426024 842019	404300 404300 808600
1511 2	169X110 1SFG2 .4268	2	GREENE, MARK & LINDA 315 GARFIELD STREET HAWORTH, NJ 315 GARFIELD ST	07641	282000 488300 770300	2484218	2484218 00 2484218	595442 595442 1190884	638964 654370 1293334	621100 621100 1242200
1511 3	169X110 1SFG2 .4268	2	SKOG, ALAN 316 LINCOLN DR HAWORTH NJ 316 LINCOLN DR	00660 07641-1438	282000 163500 445500	1436738	1436738 00 1436738	344372 344371 688743	369543 378452 747995	359200 359200 718400
1511 4	110X119 1SFG1 .3005	2	CHOI, BANG & SHIN, RICHARD 67 DELAWARE AVE HAWORTH, NJ 67 DELAWARE AVE	07641	249100 201200 450300	1452218	1452218 00 1452218	348082 348082 696164	373524 382530 756054	363100 363100 726200
1512 1	1.33AC 1.3300	15C	BORO OF HAWORTH MUNICIPAL CENTER HAWORTH NJ HARRISON ST	07641	*EXEMPT*	00	00 00 00 00	00 00 00 00	00 00 00 00	00 00 00 00
1512 2	160X120 1SFG2 .4408	2	51 DELAWARE LLC 41 MCCAIN CT CLOSTER, NJ 51 DELAWARE AVENUE	07624	291600 218800 510400	1646040	1646040 00 1646040	394540 394539 789079	423377 433584 856961	411500 411500 823000
1513 1	114X100 IRR. 1SFG2 .0000	2	WILLERTH, KEITH 301 HARRISON ST HAWORTH, NJ 301 HARRISON ST	07641	239000 246100 485100	1564448	1564448 00 1564448	374983 374982 749965	402391 412092 814483	391100 391100 782200
1513 2	100X100 1SFG2 .2296	2	LIM, SEONG MIN 570 PIERMONT RD / STE 203 CLOSTER, NJ 309 HARRISON ST	07624	225000 259900 484900	1563803	1563803 00 1563803	374828 374828 749656	402225 411922 814147	391000 391000 782000
1513 3	100X100 1SFG2 .2296	2	TESLER, GAL & ANAT 317 HARRISON ST HAWORTH, NJ 317 HARRISON ST	07641	225000 270300 495300	1597343	1597343 00 1597343	382867 382867 765734	410852 420757 831609	399300 399300 798600
1513 4	125X125 2SFG2 .3587	2	MISKOVITZ, STEVEN M & GABRIELLE E 331 HARRISON STREET HAWORTH, NJ 331 HARRISON ST	07641	278700 405500 684200	2206545	2206545 00 2206545	528887 528886 1057773	567544 581228 1148772	551600 551600 1103200
1513 5	15000 SF 2SFG2 .3444	2	BYERS, MARK E 341 HARRISON ST HAWORTH, NJ 341 HARRISON ST	07641	256500 414400 670900	2163653	2163653 00 2163653	518606 518606 1037212	556512 569929 1126441	540900 540900 1081800
1513 6	0.5 AC 2.5SBG2 .5000	2	BARTON, CHARLES M & JANET FAIRBANKS 28 PROSPECT AVE HAWORTH NJ 28 PROSPECT AVE	01175 07641-1444	434300 559500 993800	3205005	3205005 00 3205005	768208 768207 1536415	824357 844233 1668590	801300 801300 1602600

7882500

25421067

00

00

25421067

12186349

13234718

12710600

Block No. Lot No. Qualification Account No.	Land Dimensions Building Description Additional Lots Acreage	Prop. Class	Owner's Name Address City State Property Location	Billing Code Zip Code	Land Improvement Exemption Net Total	2025 Property Tax Special Dist	2025 Total Tax Deduction Net Tax	Amt.Billed 2025 1st Q 2nd Q Total	2nd Half 2025 3rd Q 4th Q Total	Preliminary 2026 Tax 1st Q 2nd Q Total
1513 7	100X100 1SFG2 .2296	2	CHU, ALAN 316 FRANKLIN STREET HAWORTH, NJ 316 FRANKLIN ST	07641	225000 242400 467400	1507365	1507365 00 1507365	361301 361300 722601	387708 397056 784764	376800 376800 753600
1513 8	100X100 1SFG2 .2296	2	MANCINI (ETAL), SHARON M 308 FRANKLIN ST HAWORTH, NJ 308 FRANKLIN ST	07641	225000 323300 548300	1768268	1768268 00 1768268	423836 423836 847672	454815 465781 920596	442100 442100 884200
1513 9	114X100 1SFG2 .2617	2	LITWOK, YONATHAN & BRENNER, LOGAN 515 NORTH ST TEANECK, NJ 300 FRANKLIN ST	07666	234000 405400 639400	2062065	2062065 00 2062065	494257 494256 988513	530382 543170 1073552	515500 515500 1031000
1514 1	110X100 1SFG2 .2525	2	SHALE, MARC J ETAL/TRSTES 295 FRANKLIN ST HAWORTH, NJ 295 FRANKLIN ST.	07641	234000 259700 493700	1592183	1592183 00 1592183	381630 381630 763260	409525 419398 828923	398000 398000 796000
1514 2	100X100 1SFG2 .2296	2	SHAKET, AARON & MICHAL TAITE TRSTE 303 FRANKLIN ST HAWORTH, NJ 303 FRANKLIN ST	07641	225000 352900 577900	1863728	1863728 00 1863728	446717 446717 893434	479368 490926 970294	465900 465900 931800
1514 3	100X100 1SFG2 .2296	2	CHUNG, PETER & GRACE 311 FRANKLIN STREET HAWORTH, NJ 311 FRANKLIN ST	07641	225000 708200 933200	3009570	3009570 00 3009570	721364 721363 1442727	774090 792753 1566843	752400 752400 1504800
1514 4	100X104 1SFG2 .2388	2	FULLER, JOHN REID & JINJA SHIZUKO 319 FRANKLIN ST. HAWORTH, NJ 319 FRANKLIN ST	07641	225000 187500 412500	1330313	1330313 00 1330313	318863 318862 637725	342169 350419 692588	332600 332600 665200
1514 5	100X105 1SFG2 .2410	2	VASQUEZ, CARLOS & OLGA 327 FRANKLIN ST HAWORTH, NJ 327 FRANKLIN ST	07641	229500 210800 440300	1419968	1419968 00 1419968	340352 340352 680704	365229 374035 739264	355000 355000 710000
1514 6	107X129 1SBG1 .3169	2	LEE, JUN HYE OB 337 FRANKLIN ST HAWORTH, NJ 337 FRANKLIN ST	07641	255200 653000 908200	2928945	2928945 00 2928945	702039 702038 1404077	753352 771516 1524868	732200 732200 1464400
1600 1	150X100 2SF .3444	2	BIESSEL, DAVID B. & DIANE J. 315 SCHRAALENBURGH RD HAWORTH NJ 315 SCHRAALENBURGH	02840 07641-1200	224800 161900 386700	1247108	1247108 -25000 1222108	292669 292669 585338	314518 322252 636770	305500 305500 611000
1600 2	104X150 1SFG2 .3581	2	SCURO, DAVID M & LAURA A 318 PINE ST HAWORTH, NJ 318 PINE STREET	07641	265600 339700 605300	1952093	1952093 00 1952093	467897 467897 935794	502097 514202 1016299	488000 488000 976000
1600 3	110X213 1SFG2 .5379	2	DICKSTEIN, ALAN S 310 PINE ST HAWORTH NJ 310 PINE ST	07641	298500 259200 557700	1798583	1798583 00 1798583	431102 431102 862204	462613 473766 936379	449600 449600 899200
1600 4.01	125X108 1SFG2 .3099	2	LUMAJ PROPERTIES LLC 345 ROUTE 17 SOUTH UPPER SADDLE RIVER, NJ 302 PINE ST	07458	255000 236100 491100	1583798	1583798 00 1583798	427933 427933 855866	359055 368877 727932	395900 395900 791800
1600 4.02	.0000	1	LUMAJ PROPERTIES LLC 345 ROUTE 17 S UPPER SADDLE RIVER, NJ 295 SCHRAALENBURGH RD	07458 A	0 0 0	00	00 00 00	00 00 00	00 00 00	00 00 00

7461700

24063987

00

25000

24038987

11619915

12419072

12019000

Block No. Lot No. Qualification Account No.	Land Dimensions Building Description Additional Lots Acreage	Prop. Class	Owner's Name Address City State Property Location	Billing Code Zip Code	Land Improvement Exemption Net Total	2025 Property Tax Special Dist	2025 Total Tax Deduction Net Tax	Amt.Billed 2025 1st Q 2nd Q Total	2nd Half 2025 3rd Q 4th Q Total	Preliminary 2026 Tax 1st Q 2nd Q Total
1600 5	75X100 2SFG2 .1722	2	NORDEN, JILL 4 LITTLEFIELD CT HAWORTH, NJ 4 LITTLEFIELD COURT	07641	293000 650100 943100	3041498	3041498 00	729017 729016 1458033	782302 801163 1583465	760400 760400 1520800
1600 6	83X100 2SFG2 .1905	2	GRAFFEO, BRIAN (ETAL) 8 LITTLEFIELD COURT HAWORTH NJ 8 LITTLEFIELD COURT	07641	313600 458200 771800	2489055	2489055 00	596602 596601 1193203	640208 655644 1295852	622300 622300 1244600
1600 7	110X100 2SFG2 .2525	2	ZHAO, PEISEN & SI MIN ZHAO- 12 LITTLEFIELD CT HAWORTH, NJ 12 LITTLEFIELD COURT	07641	288300 558400 846700	2730608	2730608 00	654499 654499 1308998	702338 719272 1421610	682700 682700 1365400
1600 8	125X255 1SFG2 .7317	2	GEIGER, PETER 172 DELAWARE AVE HAWORTH, NJ 172 DELAWARE AVE.	07641	325000 279000 604000	1947900	1947900 00	466892 466892 933784	501018 513098 1014116	487000 487000 974000
1600 9	125X250 1SFG2 .7174	2	GRYGOTIS, ANTHONY & BARBARA 162 DELAWARE AVE HAWORTH NJ 162 DELAWARE AVE	07641	325000 496300 821300	2648693	2648693 00	634865 634865 1269730	681269 697694 1378963	662200 662200 1324400
1600 10	125X250 1SFG2 .7174	2	KIM, COURTNEY HAEJIN 152 DELAWARE AVE HAWORTH, NJ 152 DELAWARE AVE	07641	317500 571200 888700	2866058	2866058 00	686965 686965 1373930	737177 754951 1492128	716500 716500 1433000
1600 11	.74AC .7400	15C	BORO OF HAWORTH MUNICIPAL CENTER HAWORTH NJ DELAWARE AVE	07641	*EXEMPT*	00	00 00 00	00 00 00	00 00 00	00 00 00
1600 12	129X156 1.5SS .4620	2	ZWECHER, MICHAEL J & LAINIE K 265 SCHRAALENBURGH RD HAWORTH, NJ 265 SCHRAALENBURGH	07641	315400 388000 703400	2268465	2268465 00	543729 543728 1087457	583470 597538 1181008	567100 567100 1134200
1600 13	125X130 2SFG2 .3730	2	SCHNEIDER, NICHOLAS & MARISSA 175 SURBECK PL HAWORTH, NJ 175 SURBECK PL	07641	336000 333600 669600	2159460	2159460 00	517601 517601 1035202	555433 568825 1124258	539900 539900 1079800
1600 14	125X133 2SFG2 .3817	2	NEWSOM, DEREK & LARYSSA 165 SURBECK PLACE HAWORTH, NJ 165 SURBECK PL	07641	336000 384000 720000	2322000	2322000 00	556560 556560 1113120	597240 611640 1208880	580500 580500 1161000
1600 15	125X133 1SFG2 .3817	2	SONG (ETAL), ROBERT B 155 SURBECK PL HAWORTH, NJ 155 SURBECK PL	07641	342000 342400 684400	2207190	2207190 00	529042 529041 1058083	567710 581397 1149107	551800 551800 1103600
1600 16	146X167IRR 2SFG2 .0000	2	YENKO, ELIZABETH MICHELLE 145 SURBECK PL HAWORTH, NJ 145 SURBECK PL	07641	365900 477900 843800	2721255	2721255 00	652258 652257 1304515	699932 716808 1416740	680300 680300 1360600
1600 17	9.17AC 9.1700	15C	BORO OF HAWORTH MUNICIPAL CENTER HAWORTH NJ WHITMAN ST	07641	*EXEMPT*	00	00 00 00	00 00 00	00 00 00	00 00 00
1600 18	177X137 2SFG2 .5567	2	WELZER, FRANK C & SUSAN A 150 SURBECK PL HAWORTH, NJ 150 SURBECK PL	07641	394100 496900 891000	2873475	2873475 00	688743 688743 1377486	739085 756904 1495989	718400 718400 1436800

9387800

30275657

00

00

30275657

14513541

15762116

15138200



Block No. Lot No. Qualification Account No.	Land Dimensions Building Description Additional Lots Acreage	Prop. Class	Owner's Name Address City State Property Location	Billing Code Zip Code	Land Improvement Exemption Net Total	2025 Property Tax Special Dist	2025 Total Tax Deduction Net Tax	Amt.Billed 2025 1st Q 2nd Q Total	2nd Half 2025 3rd Q 4th Q Total	Preliminary 2026 Tax 1st Q 2nd Q Total
1600 19	125X140 1SFG2 .4017	2	WEIL, NORMAN III & BERTHA E 160 SURBECK PL HAWORTH, NJ 160 SURBECK PL	07641	345000 347600 692600	2233635	2233635 00	535380 535380	574512 588363	558400 558400
1600 20	125X140 1SFG2 .4017	2	GARCIA, BUENAVENTURA & MEREDITH 170 SURBECK PLACE HAWORTH, NJ 170 SURBECK PL	07641	345000 327500 672500	2168813	2168813 00	519843 519842	557839 571289	542200 542200
1600 21	125X140 2SFG2 .4017	2	SON,YONG DAE &EUNICE 180 SURBECK PL HAWORTH, NJ 180 SURBECK PL	07641	345000 511600 856600	2762535	2762535 00	662152 662152	710550 727681	690600 690600
1600 22	140X126 2SFG1 .4050	2	FOJTLIN, THOMAS & ROSEMARIE 247 SCHRAALENBURGH RD HAWORTH NJ 247 SCHRAALENBURGH	01977 07641-1201	294200 428100 722300	2329418	2329418 00	558338 558338	599148 613594	582400 582400
1600 23	147X204 2SFG1 .6884	2	BURSAE, ANTHONY & AUDRA 235 SCHRAALENBURGH ROAD HAWORTH, NJ 235 SCHRAALENBURGH	07641	293600 306400 600000	1935000	1935000 00	463800 463800	497700 509700	483800 483800
1600 24	100X150 1SFG1 .3444	2	ORTIZ, BENJAMIN (ETAL) 225 SCHRAALENBURGH ROAD HAWORTH, NJ 225 SCHRAALENBURGH ROAD	07641	223800 361300 585100	1886948	1886948 00	452283 452282	485341 497042	471700 471700
1600 25	100X150 2SF .3444	2	LAUL, CHRISTOPHER & KAREN 219 SCHRAALENBURGH ROAD HAWORTH, NJ 219 SCHRAALENBURGH ROAD	07641	223800 534100 757900	2444228	2444228 00	585857 585857	628678 643836	611100 611100
1600 26	140X120 .3857	2	MUREDDA, MARIO 209 SCHRAALENBURGH ROAD HAWORTH, NJ 209 SCHRAALENBURGH RD.	07641	243300 568300 811600	2617410	2617410 00	627367 627367	673222 689454	654400 654400
1600 27	125X219 2SFG1 .6284	2	ANTHON, GREGORY (ETAL) 197 SCHTAALENBURGH ROAD HAWORTH, NJ 197 SCHRAALENBURGH	07641	305200 288900 594100	1915973	1915973 00	459240 459239	492806 504688	479000 479000
1600 28	135X115 2SFG1 .3564	2	SHIM, PETER YOUNYONG &JUN, SUMIN 187 SCHRAALENBURGH RD HAWORTH,NJ 187 SCHRAALENBURGH	07641	229800 233400 463200	1493820	1493820 00	358054 358053	384225 393488	373500 373500
1600 29	0.2066AC .2066	15C	BORO OF HAWORTH MUNICIPAL CENTER HAWORTH NJ MADISON AVE	07641	*EXEMPT*	00	00 00 00	00 00 00	00 00 00	00 00 00
1600 30	105X150 2SFG1 .3616	2	DIAZ, IVAN J & GLORIMAR R. 181 MADISON AVE HAWORTH, NJ 181 MADISON AVE	07641	264100 265100 529200	1706670	1706670 00	409072 409071	438972 449555	426700 426700
1600 31	140X107 1SFG2 .3439	2	PULVER, SERGEY & ELENA 210 PINE ST HAWORTH, NJ 210 PINE ST	07641	270300 329700 600000	1935000	1935000 00	463800 463800	497700 509700	483800 483800
1600 32	200X78 2SFG2 .3581	2	DAFNA HOD REVOCABLE TRUST 226 PINE ST HAWORTH,NJ 226 PINE STREET	07641	256500 548700 805200	2596770	2596770 00	622420 622419	667914 684017	649200 649200

8690300

28026220

00

00

28026220

13435206

14591014

14013600

Block No. Lot No. Qualification Account No.	Land Dimensions Building Description Additional Lots Acreage	Prop. Class	Owner's Name Address City State Property Location	Billing Code Zip Code	Land Improvement Exemption Net Total	2025 Property Tax Special Dist	2025 Total Tax Deduction Net Tax	Amt.Billed 2025 1st Q 2nd Q Total	2nd Half 2025 3rd Q 4th Q Total	Preliminary 2026 Tax 1st Q 2nd Q Total
1600 33	135X100IRR 1SFG2 .0000	2	WEILL, GEOFFREY SIMON CAMPBELL TR/E 245 PINE ST HAWORTH, NJ 245 PINE ST	07641	306800 472900 779700	2514533	2514533 00 2514533	602708 602708 1205416	646762 662355 1309117	628600 628600 1257200
1600 34	147X200 IRR. 2SFG2 .0000	2	STEVENS, PETER & AMY 235 PINE ST HAWORTH, NJ 235 PINE ST.	07641	325000 458500 783500	2526788	2526788 00 2526788	605646 605645 1211291	649914 665583 1315497	631700 631700 1263400
1600 35	1.1AC 1.1000	15C	BORO OF HAWORTH MUNICIPAL CENTER HAWORTH NJ DELAWARE AVE	07641	*EXEMPT*	00	00 00 00	00 00 00	00 00 00	00 00 00
1600 36	125X281IRR 2SFG2 .0000	2	RUBIN, RUSSELL & JAMIE 225 PINE ST HAWORTH, NJ 225 PINE ST	07641	317500 478800 796300	2568068	2568068 00 2568068	615540 615540 1231080	660531 676457 1336988	642000 642000 1284000
1600 37	115X100 .2640	2	NOH, JOHN HWIDONG & LINGHONG 215 PINE STREET HAWORTH, NJ 215 PINE ST	07641	240000 388700 628700	2027558	2027558 00 2027558	485985 485985 971970	521507 534081 1055588	506900 506900 1013800
1600 38	100X115 .2640	15C	BORO OF HAWORTH MUNICIPAL BLDG HAWORTH NJ CHESTNUT ST	07641	*EXEMPT*	00	00 00 00	00 00 00	00 00 00	00 00 00
1600 39	120X200 .5510	2	BEIRNE, LAURENCE & CATHERINE ETAL 205 PINE ST HAWORTH, NJ 205 PINE ST	07641	316400 479600 796000	2567100	2567100 00 2567100	615308 615308 1230616	660282 676202 1336484	641800 641800 1283600
1600 40	80X200&20X100 .3673	2	NGAI, IVAN & KIM, KYUNG MIN 197 PINE STREET HAWORTH, NJ 197 PINE ST	07641	280400 795000 1075400	3468165	3468165 00 3468165	831285 831284 1662569	892044 913552 1805596	867000 867000 1734000
1600 41	40X200 2SFG2 .1837	2	RON, YUVAL 191 PINE ST HAWORTH, NJ 191 PINE ST	07641	209600 209500 419100	1351598	1351598 00 1351598	323965 323964 647929	347644 356025 703669	337900 337900 675800
1600 42	140X100 1.5SF .3214	2	ERFURT, FREDERICK ROBERT ETAL 187 PINE ST HAWORTH, NJ 187 PINE ST	07641	258800 717000 975800	3146955	3146955 00 3146955	754294 754293 1508587	809426 828942 1638368	786700 786700 1573400
1600 43	100X140 0 .3214	2	DEBOER, DOUGLAS & TAMMY PARK- 153 MADISON AVE HAWORTH, NJ 153 MADISON AVE	07641	258800 699100 957900	3089228	3089228 00 3089228	740457 740457 1480914	794578 813736 1608314	772300 772300 1544600
1601 1	200X514 2.3600	15C	BORO OF HAWORTH MUNICIPAL CENTER HAWORTH NJ MADISON AVE	07641	*EXEMPT*	00	00 00 00	00 00 00	00 00 00	00 00 00
1602 1	2.128AC 2.1280	15C	BORO OF HAWORTH MUNICIPAL BLDG HAWORTH NJ MADISON AVE	07641	*EXEMPT*	00	00 00 00	00 00 00	00 00 00	00 00 00
1602 2	100X100 0 .2296	15C	BORO OF HAWORTH MUNICIPAL CENTER HAWORTH, NJ PLEASANT ST	07641	*EXEMPT*	00	00 00 00	00 00 00	00 00 00	00 00 00

7212400

23259993

00

00

23259993

11150372

12109621

11629800

Block No. Lot No. Qualification Account No.	Land Dimensions Building Description Additional Lots Acreage	Prop. Class	Owner's Name Address City State Property Location	Billing Code Zip Code	Land Improvement Exemption Net Total	2025 Property Tax Special Dist	2025 Total Tax Deduction Net Tax	Amt.Billed 2025 1st Q 2nd Q Total	2nd Half 2025 3rd Q 4th Q Total	Preliminary 2026 Tax 1st Q 2nd Q Total
1603 1	2.3645AC  2.3645	15C	BORO OF HAWORTH MUNICIPAL BLDG HAWORTH NJ WHITMAN ST	07641	*EXEMPT*	00	00 00 00	00 00 00	00 00 00	00 00 00
1604 1	100X100  .2296	2	RODINO, MICHAEL A & SUN H 189 WHITMAN ST HAWORTH, NJ 189 WHITMAN STREET	07641	225000 647700 872700	2814458	2814458 00 2814458	674597 674597 1349194	723905 741359 1465264	703600 703600 1407200
1604 2	140X100  .3214	2	KANCHERLA, KEVIN & ARCHANA 191 WHITMAN ST HAWORTH, NJ 191 WHITMAN ST	07641	265000 925500 1190500	3839363	3839363 00 3839363	920257 920256 1840513	987520 1011330 1998850	959800 959800 1919600
1604 3	140X100  .3214	2	FERMANO, ROMEL & MELVINA 20 MACARTHUR AVE CLOSTER NJ 199 WHITMAN ST	07624	265000 942200 1207200	3893220	3893220 00 3893220	933166 933165 1866331	1001373 1025516 2026889	973300 973300 1946600
1604 4	132X100  .3030	2	KONTOROVICH, ALEXANDER & AMY 211 WHITMAN ST HAWORTH, NJ 211 WHITMAN ST	07641	257000 716600 973600	3139860	3139860 00 3139860	752593 752593 1505186	807601 827073 1634674	785000 785000 1570000
1604 5	157X110 1SFG2  .3965	2	ADLER, NOAH H & BARI 233 WHITMAN STREET HAWORTH, NJ 233 WHITMAN ST	07641	287600 433800 721400	2326515	2326515 00 2326515	557643 557642 1115285	598401 612829 1211230	581600 581600 1163200
1604 6	150X110 1SFG1  .3788	2	RAJAN,SIVARAM&AMI P 245 WHITMAN ST HAWORTH,NJ 245 WHITMAN ST	07641	280500 1093100 1373600	4429860	4429860 00 4429860	1061793 1061793 2123586	1139401 1166873 2306274	1107500 1107500 2215000
1604 7	150X110 1SFG2  .3788	2	BOOKSTAVER(ETALS/TRSTES), MIRIAM 255 WHITMAN ST HAWORTH, NJ 255 WHITMAN ST.	07641	286000 319900 605900	1954028 W1	1954028 -25000 1929028	462111 462111 924222	496344 508462 1004806	482300 482300 964600
1604 8	150X110 1SFG2  .3788	2	CASTELLANO, EMILY & JAMES 256 GARFIELD ST HAWORTH,NJ 256 GARFIELD ST	07641	286000 296700 582700	1879208	1879208 00 1879208	450427 450427 900854	483350 495004 978354	469800 469800 939600
1604 9	150X110 1SFG2  .3788	2	KIM, HYUNGJOO & KI, HO YOUNG 246 GARFIELD ST HAWORTH, NJ 246 GARFIELD ST	07641	280500 206700 487200	1571220	1571220 00 1571220	376606 376605 753211	404133 413876 818009	392800 392800 785600
1604 10	159X100 1SFG1  .3650	2	FERRIE,MICHAEL R&NICOLE OLIVO- 234 GARFIELD ST HAWORTH, NJ 234 GARFIELD ST	07641	276400 306400 582800	1879530	1879530 00 1879530	450505 450504 901009	483433 495088 978521	469900 469900 939800
1604 11	136X100 1SFG2  .3122	2	FEINMARK,DR.STEVEN & PHYLLIS 220 GARFIELD ST HAWORTH NJ 220 GARFIELD ST	02640 07641-1420	261000 526900 787900	2540978	2540978 00 2540978	609047 609047 1218094	653563 669321 1322884	635200 635200 1270400
1604 12	136X100 2SFG2  .3122	2	ALLEY, MATTHEW A & ALLISON B 204 GARFIELD ST HAWORTH, NJ 204 GARFIELD ST	07641	261000 224900 485900	1567028	1567028 00 1567028	375601 375601 751202	403054 412772 815826	391800 391800 783600
1604 13	100X100 0  .2296	2	SMITH, STACY LYNN P.O. BOX 231206 NEW YORK, NY 194 GARFIELD ST	10023	225000 136100 361100	1164548	1164548 00 1164548	279131 279130 558261	299533 306754 606287	291100 291100 582200

10232500

32999816

00

25000

32974816

15806948

17167868

16487400

Block No. Lot No. Qualification Account No.	Land Dimensions Building Description Additional Lots Acreage	Prop. Class	Owner's Name Address City State Property Location	Billing Code Zip Code	Land Improvement Exemption Net Total	2025 Property Tax Special Dist	2025 Total Tax Deduction Net Tax	Amt.Billed 2025 1st Q 2nd Q Total	2nd Half 2025 3rd Q 4th Q Total	Preliminary 2026 Tax 1st Q 2nd Q Total
1604 14	100X100  .2296	2	LEE, JOSEPH H & YOUNGMI 184 GARFIELD ST HAWORTH, NJ 184 GARFIELD ST	07641	225000 266300 491300	1584443	1584443 00 1584443	379775 379775 759550	407534 417359 824893	396100 396100 792200
1604 15	40X100  .0918	15C	BORO OF HAWORTH MUNICIPAL BLDG HAWORTH NJ MADISON AVE	07641	*EXEMPT*	00	00 00 00	00 00 00	00 00 00	00 00 00
1605 1	179X140 1SFG2  .5753	2	SCALERA, MICHAEL A & LORIA NN 249 GARFIELD ST HAWORTH, NJ 249 GARFIELD ST	07641	307100 261600 568700	1834058	1834058 00 1834058	439605 439605 879210	471737 483111 954848	458500 458500 917000
1605 2	115X140 1SFG2  .3696	2	SKOLNIK, DAVID & SUZANNE 259 GARFIELD ST HAWORTH, NJ 259 GARFIELD ST	07641	276000 296000 572000	1844700	1844700 00 1844700	442156 442156 884312	474474 485914 960388	461200 461200 922400
1605 3	115X140 1SFG2  .3696	2	MALKOWSKI, JOHN A. & CAROL C. 267 GARFIELD ST HAWORTH NJ 267 GARFIELD ST	07641-1421	276000 312300 588300	1897268 V1	1897268 -25000 1872268	448506 448506 897012	481745 493511 975256	468100 468100 936200
1605 4	115X140 1SFG2  .3696	2	FRIDMAN, VITALIY & VIKTORIYA 277 GARFIELD ST HAWORTH, NJ 277 GARFIELD ST	07641	276000 558300 834300	2690618	2690618 00 2690618	644914 644914 1289828	692052 708738 1400790	672700 672700 1345400
1605 5	115X140 1SFG2  .3696	2	BONEV, JORDAN & VASSILEVA, DIANA 287 GARFIELD ST HAWORTH, NJ 287 GARFIELD ST	07641	276000 182600 458600	1478985	1478985 00 1478985	354498 354498 708996	380409 389580 769989	369700 369700 739400
1605 6	140X120 1SFG2  .3857	2	LEVISON, ADAM & JESSICA 70 DELAWARE AVE HAWORTH, NJ 70 DELAWARE AVE	07641	281800 376200 658000	2122050	2122050 00 2122050	508634 508634 1017268	545811 558971 1104782	530500 530500 1061000
1605 7	140X140 1SFG2  .4500	2	294 HARRISON STREET LLC 294 HARRISON ST HAWORTH, NJ 294 HARRISON ST	07641	304800 281200 586000	1889850	1889850 00 1889850	452978 452978 905956	486087 497807 983894	472500 472500 945000
1605 8	120X140 1SFG2  .3857	2	CASSER, MICHAEL & ISABELLA 284 HARRISON ST HAWORTH NJ 284 HARRISON ST	00660 07641-1431	281800 408200 690000	2225250	2225250 00 2225250	533370 533370 1066740	572355 586155 1158510	556300 556300 1112600
1605 9	120X140 1SFG2  .3857	2	BEN-SHAOUL 2019 FAMILY TRUST 276 HARRISON ST HAWORTH, NJ 276 HARRISON ST	07627	281800 0 281800	908805	908805 00 908805	485290 485289 970579	-33705 -28069 -61774	227200 227200 454400
1605 10	120X140 1SFG2  .3857	2	LARSEN (TRUSTEES), DANIEL J & JO-ANN 266 HARRISON ST HAWORTH, NJ 266 HARRISON ST	07641	281800 285100 566900	1828253	1828253 00 1828253	438214 438214 876428	470244 481581 951825	457100 457100 914200
1605 11	120X140 1SFG2  .3857	2	EPSTEIN, NEIL & LAURIE 256 HARRISON ST HAWORTH, NJ 256 HARRISON ST	07641	281800 695700 977500	3152438	3152438 00 3152438	755608 755607 1511215	810837 830386 1641223	788100 788100 1576200
1605 12	140X139 1SFG2  .4467	2	GRODSTEIN, ADELE 246 HARRISON ST HAWORTH, NJ 246 HARRISON ST	07641	303600 472400 776000	2502600	2502600 00 2502600	599848 599848 1199696	643692 659212 1302904	625700 625700 1251400

8049400

25959318

00

25000

25934318

12966790

12967528

12967400

Block No. Lot No. Qualification Account No.	Land Dimensions Building Description Additional Lots Acreage	Prop. Class	Owner's Name Address City State Property Location	Billing Code Zip Code	Land Improvement Exemption Net Total	2025 Property Tax Special Dist	2025 Total Tax Deduction Net Tax	Amt.Billed 2025 1st Q 2nd Q Total	2nd Half 2025 3rd Q 4th Q Total	Preliminary 2026 Tax 1st Q 2nd Q Total
1606 1	155X125 1SFG2 .4448	2	FABIANO, WILLIAM & DONNA 43 JACKSON AVE HAWORTH NJ 43 JACKSON AVE	00660 07641-1436	295000 267700 562700	1814708	1814708 00 1814708	434967 434967 869934	466760 478014 944774	453700 453700 907400
1606 2	120X155 1SFG2 .4270	2	PLACONA, SCOTT & LINDSAY 255 HARRISON ST HAWORTH, NJ 255 HARRISON ST	07641	289100 1229000 1518100	4895873	4895873 00 4895873	1173492 1173491 2346983	1259264 1289626 2548890	1224000 1224000 2448000
1606 3	120X155 1SFG2 .4270	2	COPPA, KATHLEEN 265 HARRISON STREET HAWORTH, NJ 265 HARRISON ST	07641	289100 327600 616700	1988858	1988858 00 1988858	476709 476709 953418	511553 523887 1035440	497200 497200 994400
1606 4	120X155 1SFG2 .4270	2	ADLER, JONATHAN & STACY 275 HARRISON ST HAWORTH, NJ 275 HARRISON ST	07641	289100 692700 981800	3166305	3166305 00 3166305	758932 758931 1517863	814403 834039 1648442	791600 791600 1583200
1606 5	120X155 1SFG2 .4270	2	YOON, JULIA & KIM, JULIA 285 HARRISON STREET HAWORTH, NJ 285 HARRISON ST	07641	289100 610900 900000	2902500	2902500 00 2902500	695700 695700 1391400	746550 764550 1511100	725600 725600 1451200
1606 6	130X155 1SFG2 .4626	2	KOCH, DANIEL & JENNIFER 293 HARRISON ST HAWORTH, NJ 293 HARRISON ST	07641	306800 896600 1203400	3880965	3880965 00 3880965	930229 930228 1860457	998220 1022288 2020508	970200 970200 1940400
1606 7	140X155 1SFG2 .4982	2	ROSS, LAWRENCE R & LORI 292 FRANKLIN ST HAWORTH, NJ 292 FRANKLIN ST	07641	312700 510400 823100	2654498	2654498 00 2654498	636257 636256 1272513	682762 699223 1381985	663600 663600 1327200
1606 8	120X155 1SFG2 .4270	2	PAPADOPOULOS, GEORGE & MARIA 284 FRANKLIN ST HAWORTH, NJ 284 FRANKLIN ST	07641	289100 887600 1176700	3794858	3794858 00 3794858	909589 909589 1819178	976073 999607 1975680	948700 948700 1897400
1606 9	120X155 1SFG2 .4270	2	OSTROWSKI, KEITH & MASAKO 274 FRANKLIN ST HAWORTH, NJ 274 FRANKLIN ST	07641	289100 232600 521700	1682483 V1	1682483 -25000 1657483	397024 397024 794048	426501 436934 863435	414400 414400 828800
1606 10	140X155 1SFG2 .4982	2	OSTROWSKI, KEITH & HEATH ETAL 264 FRANKLIN STREET HAWORTH, NJ 264 FRANKLIN ST	07641	312700 262400 575100	1854698	1854698 00 1854698	444553 444552 889105	477046 488547 965593	463700 463700 927400
1606 11	100X155 1SFG2 .3558	2	VATTES, DIMITIS FRANK & ERIN JONES 254 FRANKLIN ST HAWORTH, NJ 254 FRANKLIN ST	07641	264300 1065300 1329600	4287960	4287960 00 4287960	1027781 1027781 2055562	1102903 1129495 2232398	1072000 1072000 2144000
1606 12	108X155 1SFG2 .3843	2	LEE, YOUNG SUN & EUN M 33 JACKSON AVE HAWORTH NJ 33 JACKSON AVE	07641	274900 228800 503700	1624433	1624433 00 1624433	389360 389360 778720	417820 427893 845713	406100 406100 812200
1607 1	130X100 1SFG2 .2984	2	HILL, AUSTIN C. & FAYE G. 253 FRANKLIN ST HAWORTH NJ 253 FRANKLIN ST	01044 07641-1413	255000 337600 592600	1911135	1911135 00 1911135	458080 458080 916160	491562 503413 994975	477800 477800 955600
1607 2	115X100 1SFG2 .2640	2	LEVINSON(ETAL), MICHAEL M 263 FRANKLIN ST HAWORTH, NJ 263 FRANKLIN ST	07641	240000 402300 642300	2071418	2071418 00 2071418	496498 496498 992996	532788 545634 1078422	517900 517900 1035800

11947500

38530692

00

25000

38505692

18458337

20047355

19253000



Block No. Lot No. Qualification Account No.	Land Dimensions Building Description Additional Lots Acreage	Prop. Class	Owner's Name Address City State Property Location	Billing Code Zip Code	Land Improvement Exemption Net Total	2025 Property Tax Special Dist	2025 Total Tax Deduction Net Tax	Amt.Billed 2025 1st Q 2nd Q Total	2nd Half 2025 3rd Q 4th Q Total	Preliminary 2026 Tax 1st Q 2nd Q Total
1607 3	195X100 1SFG2 .4477	2	PAVLIK, CARL & DIANNE FALCIOLA 271 FRANKLIN ST HAWORTH, NJ 271 FRANKLIN ST	07641	320000 379100 699100	2254598	2254598 00 2254598	540405 540404 1080809	579904 593885 1173789	563600 563600 1127200
1607 4	160X100 1SFG2 .3673	2	HWANG, PAUL H 279 FRANKLIN ST HAWORTH, NJ 279 FRANKLIN ST.	07641	285000 207600 492600	1588635	1588635 00 1588635	380780 380780 761560	408612 418463 827075	397200 397200 794400
1608 1	40X100 .0918	15C	BORO OF HAWORTH MUNICIPAL BLDG HAWORTH NJ MADISON AVE	07641	*EXEMPT*	00	00 00 00	00 00 00	00 00 00	00 00 00
1608 2	100X100 .2296	2	PHILIPS, MARC J & KATHLEEN N 185 GARFIELD ST HAWORTH, NJ 185 GARFIELD ST	07641	225000 142400 367400	1184865	1184865 00 1184865	284001 284000 568001	304758 312106 616864	296200 296200 592400
1608 3	50X100 2SFG1 .1148	2	HURLEY, ALFRED JR. 191 GARFIELD ST HAWORTH NJ 191 GARFIELD ST	01044 07641-1419	175000 134400 309400	997815 V1	997815 -25000 972815	232917 232916 465833	250397 256585 506982	243200 243200 486400
1608 4	70X100 2SFG1 .1607	2	KIM, KIMOK 195 GARFIELD STREET HAWORTH, NJ 195 GARFIELD ST	07641	195000 176900 371900	1199378	1199378 00 1199378	287479 287479 574958	308491 315929 624420	299800 299800 599600
1608 5	100X100 1SFG2 .2296	2	KWAK (ETAL), YOUNG WOO 205 GARFIELD ST HAWORTH, NJ 205 GARFIELD ST	07641	225000 193000 418000	1348050	1348050 00 1348050	323114 323114 646228	346731 355091 701822	337000 337000 674000
1608 6	152X100 0 .3489	2	MADISON, NICOLE 207 GARFIELD ST HAWORTH, NJ 207 GARFIELD ST	07641	276000 1333800 1609800	5191605	5191605 00 5191605	1244376 1244375 2488751	1335329 1367525 2702854	1297900 1297900 2595800
1608 7	143X100IRR 1SFG2 .0000	2	GASTHALTER, ALICIA 233 GARFIELD ST HAWORTH, NJ 233 GARFIELD ST	07641	281300 359600 640900	2066903	2066903 00 2066903	495416 495416 990832	531627 544444 1076071	516700 516700 1033400
1608 8	120X100IRR 1SFG2 .0000	2	PETERSON, ANDREW & GORSON, JULIETTE 226 GRANT ST HAWORTH, NJ 226 GRANT ST	07641	278000 353500 631500	2036588	2036588 00 2036588	488150 488149 976299	523830 536459 1060289	509100 509100 1018200
1608 9	150X100 0 .3444	2	LEE, JONGSEOK 214 GRANT STREET HAWORTH, NJ 214 GRANT ST	07641	275000 499000 774000	2496150	2496150 00 2496150	598302 598302 1196604	642033 657513 1299546	624000 624000 1248000
1608 10	120X100 0 .2755	2	LEE, SUNG YOUNG & JOO YUN 200 GRANT ST HAWORTH, NJ 200 GRANT ST	07641	245000 297900 542900	1750853	1750853 00 1750853	419662 419662 839324	450336 461193 911529	437700 437700 875400
1608 11	130X100 0 .2984	2	DUNNE, WILFRED S 186 GRANT ST HAWORTH, NJ 186 GRANT ST	07641	255000 377800 *PARTIAL* 632800	2040780	2040780 00 2040780	489155 489154 978309	524908 537563 1062471	510200 510200 1020400
1608 12	90X100 2SSG1 .2066	2	SENZON, ERIC & SUNDARAYE 182 GRANT STREET HAWORTH, NJ 182 GRANT ST	07641	215000 159800 374800	1208730	1208730 00 1208730	289721 289720 579441	310897 318392 629289	302200 302200 604400

7865100

25364950

00

25000

25339950

12146949

13193001

12669600

Block No. Lot No. Qualification Account No.	Land Dimensions Building Description Additional Lots Acreage	Prop. Class	Owner's Name Address City State Property Location	Billing Code Zip Code	Land Improvement Exemption Net Total	2025 Property Tax Special Dist	2025 Total Tax Deduction Net Tax	Amt.Billed 2025 1st Q 2nd Q Total	2nd Half 2025 3rd Q 4th Q Total	Preliminary 2026 Tax 1st Q 2nd Q Total
1609 1	120X100  .2755	2	PANZIRONI, RENARD H. & JO ANN F. 53 MADISON AVE HAWORTH NJ 53 MADISON AVE	07641-1440	245000 335200 580200	1871145	1871145 00 1871145	448495 448494 896989	481276 492880 974156	467800 467800 935600
1609 2	100X100 2SFG1  .2296	2	DEUTSCH, ROBERT 189 GRANT STREET HAWORTH, NJ 189 GRANT STREET	07641	225000 466000 691000	2228475	2228475 00 2228475	534143 534143 1068286	573185 587004 1160189	557100 557100 1114200
1609 3	80X100 1.5SFG1  .1837	2	SCHAG, SHANE ETAL 197 GRANT ST HAWORTH, NJ 197 GRANT ST	07641	205000 315000 520000	1677000	1677000 00 1677000	401960 401960 803920	431340 441740 873080	419300 419300 838600
1609 4	221X100 1.5SF  .5073	2	STERN, MICHAEL & REICH, LOUISE 203 GRANT ST HAWORTH, NJ 203 GRANT ST	07641-1426	336000 273300 609300	1964993	1964993 00 1964993	470989 470989 941978	505415 517600 1023015	491200 491200 982400
1609 5	200X127 1SFG2  .5831	2	DIMITRIADIS, DEMETRIS & JENNIFER 56 JACKSON AVE HAWORTH, NJ 56 JACKSON AVE	07641	317500 463500 781000	2518725	2518725 00 2518725	603713 603713 1207426	647840 663459 1311299	629700 629700 1259400
1609 6	170X100 0  .3903	2	ALEX, CHRISTOPHER MAX ETAL 210 HARRISON STREET HAWORTH, NJ 210 HARRISON ST	07641	295000 220000 515000	1660875	1660875 00 1660875	398095 398095 796190	427193 437492 864685	415200 415200 830400
1609 7	180X100 1SFG2  .4132	2	VARGHESE, ALAN & ALAN, IBY 200 HARRISON STREET HAWORTH, NJ 200 HARRISON ST	07641	305000 445000 750000	2418750	2418750 00 2418750	579750 579750 1159500	622125 637125 1259250	604700 604700 1209400
1609 8	160X100 2SF  .3673	2	GAUDIO, SUSAN & ANTHONY 180 HARRISON ST HAWORTH, NJ 180 HARRISON ST	07641	285000 88200 373200	1203570	1203570 00 1203570	288484 288483 576967	309570 317033 626603	300900 300900 601800
1610 2	200X100 1  .4591	2	SANTANGELO, BARBARA A. 191 HARRISON ST HAWORTH, NJ 191 HARRISON ST	07641	325000 251300 576300	1858568	1858568 00 1858568	445480 445480 890960	478041 489567 967608	464600 464600 929200
1610 3	120X100 0  .2755	2	AYANIAN (ETAL), BRUNO 201 HARRISON ST HAWORTH, NJ 201 HARRISON ST	07641	245000 281700 526700	1698608	1698608 00 1698608	407139 407139 814278	436898 447432 884330	424700 424700 849400
1610 4	230X100 0  .5280	2	MILTADO, ANASTASIS ETAL 209 HARRISON ST HAWORTH, NJ 209 HARRISON ST	07641	355000 773500 1128500	3639413	3639413 00 3639413	872331 872330 1744661	936091 958661 1894752	909900 909900 1819800
1610 5	200X128 1SFG2  .5877	2	BRICKMAN, LARRY & STACEY 36 JACKSON AVE HAWORTH, NJ 36 JACKSON AVE	07641	317500 598600 916100	2954423	2954423 00 2954423	708146 708145 1416291	759905 778227 1538132	738600 738600 1477200
1610 6	30X100  .0689	15C	BORO OF HAWORTH MUNICIPAL BLDG HAWORTH, N.J. FRANKLIN ST	07641	*EXEMPT*	00	00 00 00	00 00 00	00 00 00	00 00 00
1610 7	40X100  .0918	15C	BORO OF HAWORTH MUNICIPAL BLDG., HAWORTH, N.J. FRANKLIN STREET	07641	*EXEMPT*	00	00 00 00	00 00 00	00 00 00	00 00 00

7967300

25694545

00

00

25694545

12317446

13377099

12847400

Block No. Lot No. Qualification Account No.	Land Dimensions Building Description Additional Lots Acreage	Prop. Class	Owner's Name Address City State Property Location	Billing Code Zip Code	Land Improvement Exemption Net Total	2025 Property Tax Special Dist	2025 Total Tax Deduction Net Tax	Amt.Billed 2025 1st Q 2nd Q Total	2nd Half 2025 3rd Q 4th Q Total	Preliminary 2026 Tax 1st Q 2nd Q Total
1610 8	180X100 0 .4132	2	MULDER, RAYMOND BRUCE 200 FRANKLIN STREET HAWORTH, NJ 200 FRANKLIN ST	07641	305000 993100 1298100	4186373	4186373 00 4186373	1003432 1003431 2006863	1076774 1102736 2179510	1046600 1046600 2093200
1610 9	80X100 2SF .1837	2	GORDON, JAMES & HOLLY 190 FRANKLIN ST HAWORTH NJ 190 FRANKLIN ST	07641-1412	205000 76100 281100	906548	906548 00 906548	217291 217290 434581	233173 238794 471967	226600 226600 453200
1610 10	140X100 0 11 .3214	2	SANDOR, MICHAEL & JILLIAN 180 FRANKLIN ST HAWORTH, NJ 180 FRANKLIN ST	07641	265000 544400 809400	2610315	2610315 00 2610315	625667 625666 1251333	671397 687585 1358982	652600 652600 1305200
1611 1	40X100 .0918	15C	BORO OF HAWORTH MUNICIPAL BLDG. HAWORTH, N.J. FRANKLIN ST	07641	*EXEMPT*	00	00 00 00	00 00 00	00 00 00	00 00 00
1611 2	155X100 1SFG1 .3558	2	KARR, STEVEN J & DONNA 185 FRANKLIN ST HAWORTH, NJ 185 FRANKLIN ST	07641	280000 299700 579700	1869533	1869533 00 1869533	448108 448108 896216	480862 492455 973317	467400 467400 934800
1611 3	155X100 1SFG1 .3558	2	KONTOS, ATHANASIA V 834 BINGHAM RD RIDGEWOOD, NJ 195 FRANKLIN ST	07450	280000 273600 553600	1785360	1785360 00 1785360	427933 427933 855866	459211 470283 929494	446300 446300 892600
1611 4	160X100 .3673	2	GROSSMAN, BRETT & LAUREN & TOBY 205 FRANKLIN STREET HAWORTH, NJ 205 FRANKLIN ST.	07641	285000 605000 890000	2870250	2870250 00 2870250	687970 687970 1375940	738255 756055 1494310	717600 717600 1435200
1611 5	100X100 1SFG1 .2296	2	229 FRANKLIN STREET CO 229 FRANKLIN STREET HAWORTH, NJ 229 FRANKLIN ST	07641	225000 266600 491600	1585410	1585410 00 1585410	380007 380007 760014	407782 417614 825396	396400 396400 792800
1611 6	100X105 1SFG1 .2410	2	SAPORITO, GENNARO M & ALISA 237 FRANKLIN STREET HAWORTH, NJ 237 FRANKLIN ST	07641	229500 443100 672600	2169135	2169135 00 2169135	519920 519920 1039840	557922 571373 1129295	542300 542300 1084600
1700 1	100X200 2SFG3 .4591	2	SAWICKI, JOANNA 111 SCHRAALENBURGH RD HAWORTH, NJ 111 SCHRAALENBURGH ROAD	07641	257200 133800 391000	1260975	1260975 00 1260975	302243 302243 604486	324335 332154 656489	315200 315200 630400
1700 2	1.0AC 1SBG2 1.0000	2	HARAY, CHRISTIAN 125 SCHRAALENBURGH RD HAWORTH, NJ 125 SCHRAALENBURGH RD.	07641	279100 470900 750000	2418750	2418750 00 2418750	579750 579750 1159500	622125 637125 1259250	604700 604700 1209400
1700 3	1.1AC 2SFG2 1.1000	2	AMATO, MICHAEL & REBECCA 139 SCHRAALENBURGH RD HAWORTH, NJ 139 SCHRAALENBURGH R	07641	296100 646500 942600	3039885	3039885 00 3039885	728630 728630 1457260	781887 800738 1582625	760000 760000 1520000
1700 4	63X350 2SFG1 .5062	2	POLIFRONI, DAVID & NANCY 147 SCHRAALENBURGH RD HAWORTH, NJ 147 SCHRAALENBURGH R	07641	214100 256100 470200	1516395	1516395 00 1516395	363465 363464 726929	390031 399435 789466	379100 379100 758200
1700 5	69X150 2SFG2 .2376	2	DIAMANT, DANIEL L. & ROSALINE S. 151 SCHRAALENBURGH RD HAWORTH NJ 151 SCHRAALENBURGH R	01175 07641-1815	192900 243000 435900	1405778	1405778 00 1405778	336951 336951 673902	361579 370297 731876	351400 351400 702800

8565800

27624707

00

00

27624707

13242730

14381977

13812400

Block No. Lot No. Qualification Account No.	Land Dimensions Building Description Additional Lots Acreage	Prop. Class	Owner's Name Address City State Property Location	Billing Code Zip Code	Land Improvement Exemption Net Total	2025 Property Tax Special Dist	2025 Total Tax Deduction Net Tax	Amt.Billed 2025 1st Q 2nd Q Total	2nd Half 2025 3rd Q 4th Q Total	Preliminary 2026 Tax 1st Q 2nd Q Total
1700 6	152X200 1SF2 .6979	2	ENDO, MASANOBU & REBECCA 157 SCHRAALENBURGH RD HAWORTH, NJ 157 SCHRAALENBURGH ROAD	07641	289600 264800 554400	1787940	1787940 00 1787940	428552 428551 857103	459875 470962 930837	447000 447000 894000
1700 7	63X150 .2169	2	BAJROVIC, ALIN&ARNELA 171 SCHRAALENBURGH RD HAWORTH, NJ 171 SCHRAALENBURGH RD	07641	187000 448600 635600	2049810	2049810 00 2049810	491319 491319 982638	527230 539942 1067172	512500 512500 1025000
1700 8	129X170 2SFG1 .5034	2	TANK HILL LLC 173 SCHRAALENBURGH RD HAWORTH, NJ 173 SCHRAALENBURGH ROAD	07641	261200 0 261200	842370	842370 00 842370	215126 215126 430252	203447 208671 412118	210600 210600 421200
1700 9	110X170 .4293	2	THOMAS, GARY L & MERCY 180 MADISON AVE HAWORTH, NJ 180 MADISON AV	07641	284400 353600 638000	2057550	2057550 00 2057550	493174 493174 986348	529221 541981 1071202	514400 514400 1028800
1700 10	125X169 2SFG2 .4850	2	O'CONNOR, ANDREW & ALLEN, LISA 170 MADISON AVE HAWORTH, NJ 170 MADISON AVE	07641	300000 435900 735900	2373278	2373278 00 2373278	568851 568851 1137702	610429 625147 1235576	593300 593300 1186600
1700 11	237X169 1SF G2 .9195	2	DO, YOUNG & KANG, HYEJUNG 154 MADISON AVE HAWORTH, NJ 154 MADISON AVE	07641	369200 469000 838200	2703195	2703195 00 2703195	647929 647928 1295857	695287 712051 1407338	675800 675800 1351600
1700 12	172X107 2SFG2 .4225	2	LOSPALLUTO, PHILIP 180 BEACON STREET HAWORTH, NJ 180 BEACON ST	07641	265500 264000 529500	1707638	1707638 00 1707638	409304 409303 818607	439221 449810 889031	426900 426900 853800
1700 13	175X188 .7553	2	160 BEACON RESIDENCE LLC 160 BEACON ST HAWORTH, NJ 160 BEACON STREET	07641	366500 425000 791500	2552588	2552588 00 2552588	611830 611829 1223659	656550 672379 1328929	638100 638100 1276200
1700 14	150X170 1SBG2 .5854	2	NANAVATI, TEJAS 150 BEACON ST HAWORTH, NJ 150 BEACON ST	07641	293100 482400 775500	2500988	2500988 00 2500988	525640 525640 1051280	717099 732609 1449708	625200 625200 1250400
1700 15	175X357 1SBG2 1.4342	2	WANG, RUI & GRACE H CHANG- 138 BEACON ST HAWORTH, NJ 138 BEACON ST	07641	400700 547000 947700	3056333	3056333 00 3056333	732572 732572 1465144	786118 805071 1591189	764100 764100 1528200
1700 16	170X125 1SFG2 .4878	2	YOSELOW, SCOTT & LORI 331 MORNINGSIDE TERRACE TEANECK, NJ 124 BEACON ST	07666	324500 201300 525800	1695705	1695705 00 1695705	406444 406443 812887	436151 446667 882818	423900 423900 847800
1700 17	125X150 1SFG2 .4304	2	PEREIRA, ANAND J & MENDONCA, JANET 267 HAWORTH AVENUE HAWORTH, NJ 141 HARDENBURGH AVE	07641	263300 239700 503000	1622175	1622175 00 1622175	388819 388819 777638	417239 427298 844537	405500 405500 811000
1700 18	1.8AC 2SFG2 1.8000	2	ANDERSON, BRIAN & DEBRA 155 HARDENBURGH AVE HAWORTH NJ 155 HARDENBURGH AVE	00660 07641-1936	413500 1015400 1428900	4608203	4608203 00 4608203	1104540 1104540 2209080	1185273 1213850 2399123	1152100 1152100 2304200
1700 19	150X200 1.5SFG2 .6887	2	BERGSTEIN, ALICIA M 169 HARDENBURGH AVENUE HAWORTH, NJ 169 HARDENBURGH AVE	07641	314300 481400 795700	2566133	2566133 00 2566133	615076 615076 1230152	660034 675947 1335981	641500 641500 1283000

9960900

32123906

00

00

32123906

15278347

16845559

16061800

Block No. Lot No. Qualification Account No.	Land Dimensions Building Description Additional Lots Acreage	Prop. Class	Owner's Name Address City State Property Location	Billing Code Zip Code	Land Improvement Exemption Net Total	2025 Property Tax Special Dist	2025 Total Tax Deduction Net Tax	Amt.Billed 2025 1st Q 2nd Q Total	2nd Half 2025 3rd Q 4th Q Total	Preliminary 2026 Tax 1st Q 2nd Q Total
1700 20	100X200  .4591	2	WANG, MING HWA & STEWARD 179 HARDENBURGH AVE HAWORTH, NJ 179 HARDENBURGH AVENUE	07641	257200 350100 607300	1958543	1958543 00 1958543	469443 469443 938886	503756 515901 1019657	489600 489600 979200
1701 1	100X152 2SFG  .3489	2	RUBINSHTEYN, MARLYA ETAL 129 HARDENBURGH AVE HAWORTH, NJ 129 HARDENBURGH AVE	07641	236900 216100 453000	1460925	1460925 00 1460925	350169 350169 700338	375764 384823 760587	365200 365200 730400
1701 2	80X100  .1837	1	WEYER, ELLEN ANN 116 PLEASANT ST HAWORTH NJ BEACON ST.	07641-1931	80000 0 80000	258000	258000 00 258000	61840 61840 123680	66360 67960 134320	64500 64500 129000
1701 3	160X100  .3673	2	YOON, MATTHEW & HONG, MYUNG AH 131 BEACON ST HAWORTH, NJ 131 BEACON ST	07641	285000 807100 1092100	3522023	3522023 00 3522023	844194 844193 1688387	905897 927739 1833636	880500 880500 1761000
1701 4	180X100 BI-LEVEL  .4132	2	AVIV, MAAYAN & OFER 147 BEACON ST HAWORTH, NJ 147 BEACON ST	07641	305000 315000 620000	1999500	1999500 00 1999500	479260 479260 958520	514290 526690 1040980	499900 499900 999800
1701 5	50X100  .1148	15C	BORO OF HAWORTH MUNICIPAL BLDG HAWORTH NJ BEACON ST	07641	*EXEMPT*	00	00 00 00	00 00 00	00 00 00	00 00 00
1701 6	150X100 1SFG2  .3444	2	KANG, CHUL GEU & KYUNG JUNG 175 BEACON ST HAWORTH, NJ 175 BEACON ST	07641	263300 256200 519500	1675388	1675388 00 1675388	401574 401573 803147	430926 441315 872241	418800 418800 837600
1701 7	140X100 2SFG1  .3214	2	LEBEL, JOSEF (TAL LEBEL), & LAUREN BETH 122 MADISON AVENUE HAWORTH, NJ 122 MADISON AVE	07641	258800 269900 528700	1705058	1705058 00 1705058	408685 408685 817370	438557 449131 887688	426300 426300 852600
1701 8	40 X 200 & 60 X 100 2SF  .1607	2	GOLD, LAUREN 160 PLEASANT ST HAWORTH, NJ 160 PLEASANT ST	07641	269600 810200 1079800	3482355	3482355 00 3482355	834686 834685 1669371	895694 917290 1812984	870600 870600 1741200
1701 9	110X100  .2525	2	WOFL SPIEGEL, JESSICA (ETAL) 150 PLEASANT STREET HAWORTH, NJ 150 PLEASANT STREET	07641	235000 469600 704600	2272335	2272335 00 2272335	544656 544656 1089312	584466 598557 1183023	568100 568100 1136200
1701 10	110X100  .2525	2	WEI (ETAL), YONGFENG 140 PLEASANT ST HAWORTH, NJ 140 PLEASANT STREET	07641	235000 470000 705000	2273625	2273625 00 2273625	544965 544965 1089930	584798 598897 1183695	568400 568400 1136800
1701 11	100X100 1.5SF  .2296	2	FRANGISKOU, PETER A & AGNI P 130 PLEASANT ST HAWORTH, NJ 130 PLEASANT ST	07641	225000 779800 1004800	3240480	3240480 00 3240480	776711 776710 1553421	833482 853577 1687059	810100 810100 1620200
1701 12	160X100 2SFG3  .3673	2	WEYER, ELLEN ANN 116 PLEASANT ST HAWORTH NJ 116 PLEASANT ST	07641-1931	263100 291100 554200	1787295	1787295 00 1787295	428397 428396 856793	459709 470793 930502	446800 446800 893600
1701 13	100X152 2SFG2  .3489	2	PETRUSIC, MATO & ARIELLE 119 HARDENBURGH AVE HAWORTH, NJ 119 HARDENBURGH AV.	07641	236900 346200 583100	1880498	1880498 00 1880498	450737 450736 901473	483682 495343 979025	470100 470100 940200

8532100

27516025

00

00

27516025

13190628

14325397

13757800



Block No. Lot No. Qualification Account No.	Land Dimensions Building Description Additional Lots Acreage	Prop. Class	Owner's Name Address City State Property Location	Billing Code Zip Code	Land Improvement Exemption Net Total	2025 Property Tax Special Dist	2025 Total Tax Deduction Net Tax	Amt.Billed 2025 1st Q 2nd Q Total	2nd Half 2025 3rd Q 4th Q Total	Preliminary 2026 Tax 1st Q 2nd Q Total
1702 1	163X100 0 .3742	2	KU, STANLEY SY 111 PLEASANT ST HAWORTH, NJ 111 PLEASANT ST	07641	254400 305800 560200	1806645	1806645 00 1806645	433035 433034 866069	464686 475890 940576	451700 451700 903400
1702 3	120X100 2 .2755	2	LEE, JOHNNY C ETAL 121 PLEASANT ST HAWORTH, NJ 121 PLEASANT ST	07641	245000 790700 1035700	3340133	3340133 00 3340133	800596 800596 1601192	859114 879827 1738941	835000 835000 1670000
1702 4	100X100 2SFG1 .2296	2	VOLPI, JEFF & JOHANNA 131 PLEASANT STREET HAWORTH, NJ 131 PLEASANT STREET	07641	225000 365800 590800	1905330	1905330 00 1905330	456689 456688 913377	490069 501884 991953	476300 476300 952600
1702 5	140X100 2SF .3214	2	JACOBS, HENDRIK & COHEN, MICHELE 139 PLEASANT ST HAWORTH, NJ 139 PLEASANT STREET	07641	265000 237300 502300	1619918	1619918 00 1619918	388278 388278 776556	416658 426704 843362	405000 405000 810000
1702 6	180X100 2SF .4132	2	FASKE, ALAN & STACEY 153 PLEASANT ST HAWORTH, NJ 153 PLEASANT ST	07641	305000 545000 850000	2741250	2741250 00 2741250	657050 657050 1314100	705075 722075 1427150	685300 685300 1370600
1702 7	40X100 .0918	1	KIM, SUNG JOON 470 TROY SCHENECTADY RD LATHAM NY PLEASANT ST	12110	40000 0 40000	129000	129000 00 129000	30920 30920 61840	33180 33980 67160	32300 32300 64600
1702 8	100X100 1SFG1 .2296	2	TIMOCHKO, JASON & GINA L 175 PLEASANT ST HWORTH, NJ 175 PLEASANT ST	07641	225000 224200 449200	1448670	1448670 00 1448670	347232 347231 694463	372612 381595 754207	362200 362200 724400
1702 9	100X120 2SFG2 .2755	2	UNKEL, GARY & LINDA 102 MADISON AVE HAWORTH NJ 102 MADISON AVE	07641-1332	243000 210500 453500	1462538	1462538 00 1462538	350556 350555 701111	376179 385248 761427	365600 365600 731200
1702 10	150X100 2SFG2 .3444	2	VALDES, SUZANNE 130 WHITMAN ST HAWORTH, NJ 130 WHITMAN STREET	07641	275000 472000 747000	2409075	2409075 00 2409075	577431 577431 1154862	619637 634576 1254213	602300 602300 1204600
1702 11	150X100 2SFG2 .3444	2	SAPERSTEIN, DANIEL & LIMMER, DAPHNE 120 WHITMAN STREET HAWORTH, NJ 120 WHITMAN STREET	07641	275000 638900 913900	2947328	2947328 00 2947328	706445 706445 1412890	758080 776358 1534438	736800 736800 1473600
1702 12	150X100 .3444	2	SCOTT, MATTHEW & RACHEL 110 WHITMAN ST HAWORTH, NJ 110 WHITMAN ST	07641	275000 665700 940700	3033758	3033758 00 3033758	727161 727161 1454322	780311 799125 1579436	758400 758400 1516800
1702 13	150X100 .3444	15C	BORO OF HAWORTH MUNICIPAL CENTER HAWORTH, N. J. WHITMAN STREET	07641	*EXEMPT*	00	00 00 00	00 00 00	00 00 00	00 00 00
1702 14	100X123 0 .2824	2	GOOD, RYAN & ALLYSON 101 HARDENBURGH AVE HAWORTH, NJ 101 HARDENBURGH AVE	07641	218700 234400 453100	1461248	1461248 00 1461248	350247 350246 700493	375847 384908 760755	365300 365300 730600
1703 1	100X153 1SFG1 .3512	2	FANG (ETAL), WEI 91 HARDENBURGH AVENUE HAWORTH, NJ 91 HARDENBURGH AVE	07641	236900 221600 458500	1478663	1478663 00 1478663	354421 354420 708841	380326 389496 769822	369700 369700 739400

7994900

25783556

00

00

25783556

12360116

13423440

12891800

Block No. Lot No. Qualification Account No.	Land Dimensions Building Description Additional Lots Acreage	Prop. Class	Owner's Name Address City State Property Location	Billing Code Zip Code	Land Improvement Exemption Net Total	2025 Property Tax Special Dist	2025 Total Tax Deduction Net Tax	Amt.Billed 2025 1st Q 2nd Q Total	2nd Half 2025 3rd Q 4th Q Total	Preliminary 2026 Tax 1st Q 2nd Q Total
1703 2	30X100  .0689	15C	BORO OF HAWORTH MUNICIPAL BLDG., HAWORTH, N.J. WHITMAN STREET	07641	*EXEMPT*	00	00 00 00	00 00 00	00 00 00	00 00 00
1703 3	520X100  1.1938	15C	BORO OF HAWORTH MUNICIPAL BLDG HAWORTH NJ WHITMAN ST	07641	*EXEMPT*	00	00 00 00	00 00 00	00 00 00	00 00 00
1703 4	120X100 2SFG2  .2755	2	GILLIES, DAVID & LORRIE 94 MADISON AVE HAWORTH, NJ 94 MADISON AV	07641	245000 283500  528500	1704413	1704413 00 1704413	408531 408530 817061	438391 448961 887352	426100 426100 852200
1703 5	100X100 0  .2296	2	KEITT, BUNTARI & KEITT 84 MADISON AVE HAWORTH, NJ 84 MADISON AVE	07641	225000 225200  450200	1451895	1451895 00 1451895	348005 348004 696009	373441 382445 755886	363000 363000 726000
1703 6	40X100 2SFG1  .0918	2	164 GARFIELD ST CO. 164 GARFIELD ST HAWORTH, NJ 164 GARFIELD ST	07641	165000 156400  321400	1036515	1036515 00 1036515	248443 248442 496885	266601 273029 539630	259100 259100 518200
1703 7	60X100 2SFG1  .1377	2	CELOTTO, BRUCE & MARGARET 160 GARFIELD ST HAWORTH NJ 160 GARFIELD ST	00387 07641-1912	185000 226000  411000	1325475	1325475 00 1325475	317703 317703 635406	340925 349144 690069	331400 331400 662800
1703 8	60X100 1SFG1  .1377	2	MOUSTAKAS TRUST PO BOX 82 DEMAREST, NJ 154 GARFIELD ST	07627	185000 176100  361100	1164548	1164548 00 1164548	279131 279130 558261	299533 306754 606287	291100 291100 582200
1703 9	120X100 1SF  .2755	2	ABUHSIRA, LIRON & YITZHAK 146 GARFIELD ST HAWORTH, NJ 146 GARFIELD ST	07641	245000 726600  971600	3133410	3133410 00 3133410	751047 751047 1502094	805942 825374 1631316	783400 783400 1566800
1703 10	160X100 0  .3673	2	VIERHEILIG (ETAL), ALEXANDER G 136 GARFIELD ST HAWORTH, NJ 136 GARFIELD ST	07641	285000 501100  786100	2535173	2535173 00 2535173	607656 607655 1215311	652070 667792 1319862	633800 633800 1267600
1703 11	80X100 & 40X200 2SF  .1837	2	KOTTKE, LUKE THOMAS&JENNIFER JONES 120 GARFIELD STREET HAWORTH, NJ 120 GARFIELD ST	07641	255800 721000  976800	3150180	3150180 00 3150180	755067 755066 1510133	810256 829791 1640047	787500 787500 1575000
1703 12	30X100  .0689	15C	BORO OF HAWORTH MUNICIPAL BLDG HAWORTH NJ GARFIELD ST	07641	*EXEMPT*	00	00 00 00	00 00 00	00 00 00	00 00 00
1703 13	100X153 2SF  .3512	2	BOURNOUTIAN, ANI ATAMIAN 116 GARFIELD ST HAWORTH NJ 116 GARFIELD ST	00170 07641-1912	250100 279000  529100	1706348	1706348 00 1706348	408995 408994 817989	438889 449470 888359	426600 426600 853200
1704 1	200X105 2SCB FIREHOUSE  .4821	15C	BORO OF HAWORTH MUNICIPAL BLDG HAWORTH NJ 71 HARDENBURGH AVE.	07641	*EXEMPT*	00	00 00 00	00 00 00	00 00 00	00 00 00
1704 2	140X100 2SFG2  .3214	2	HANA PROPERTIES LLC 117 GARFIELD ST HAWORTH, NJ 117 GARFIELD ST	07641	265000 276900  541900	1747628	1747628 00 1747628	418889 418889 837778	449506 460344 909850	436900 436900 873800

5877700

18955585

00

00

18955585

9086927

9868658

9477800

Block No. Lot No. Qualification Account No.	Land Dimensions Building Description Additional Lots Acreage	Prop. Class	Owner's Name Address City State Property Location	Billing Code Zip Code	Land Improvement Exemption Net Total	2025 Property Tax Special Dist	2025 Total Tax Deduction Net Tax	Amt.Billed 2025 1st Q 2nd Q Total	2nd Half 2025 3rd Q 4th Q Total	Preliminary 2026 Tax 1st Q 2nd Q Total
1704 3	140X100 0 .3214	2	YOON, DAE BONG & SOOK JA 129 GARFIELD ST HAWORTH, NJ 129 GARFIELD ST	07641	265000 240600 505600	1630560	1630560 00 1630560	390829 390829 781658	419395 429507 848902	407600 407600 815200
1704 4	100X100 1SF .2296	2	ANDERSON, ANDREW R. & ANN M. 139 GARFIELD ST HAWORTH NJ 139 GARFIELD ST	02840 07641-1911	225000 184700 409700	1321283	1321283 00 1321283	316698 316698 633396	339847 348040 687887	330300 330300 660600
1704 5	100X100 1SFG1 .2296	2	TODD, KAREN & MICHAEL 147 GARFIELD ST HAWORTH, NJ 147 GARFIELD ST.	07641	225000 655300 880300	2838968	2838968 00 2838968	680472 680472 1360944	730209 747815 1478024	709700 709700 1419400
1704 6	80X100 2SFG1 .1837	2	BORTOLUSSI, JOHN & MARY 155 GARFIELD ST HAWORTH NJ 155 GARFIELD ST	07641-1911	205000 203700 408700	1318058	1318058 00 1318058	315925 315925 631850	339017 347191 686208	329500 329500 659000
1704 7	60X100 2SF .1377	2	SPENCE, ERIC & PARK, YUKYEONG 163 GARFIELD ST HAWORTH, NJ 163 GARFIELD ST	07641	185000 209400 394400	1271940	1271940 00 1271940	304872 304871 609743	327155 335042 662197	318000 318000 636000
1704 8	60X100 1SF .1377	2	STUHT, CHARLES ANTHONY & SUSAN E. 165 GARFIELD ST HAWORTH NJ 165 GARFIELD ST	02640 07641-1911	185000 101200 286200	922995 V1	922995 -25000 897995	214983 214982 429965	231153 236877 468030	224500 224500 449000
1704 9	60X200 2SFG2 .2755	2	BARBA, MARY & LOUIS G 78 MADISON AVE HAWORTH, NJ 78 MADISON AVE	07641	235000 355900 590900	1905653	1905653 00 1905653	456766 456766 913532	490152 501969 992121	476400 476400 952800
1704 10	100X100 2SFG2 .2296	2	ORSINI, EUGENE & EUGENIE AMATO 160 GRANT ST HAWORTH, NJ 160 GRANT STREET	07641	225000 339900 564900	1821803	1821803 00 1821803	436668 436668 873336	468585 479882 948467	455500 455500 911000
1704 11	100X100 1SFG2 .2296	2	HA, PHILIP & JULIA S 29 STEWART ST DEMAREST, NJ 150 GRANT ST	07627	225000 236100 461100	1487048	1487048 00 1487048	356431 356430 712861	382483 391704 774187	371800 371800 743600
1704 12	180X100 1,5SFG1 .4132	2	AVISSAR, MICHAEL & TSAI, JOYCE 148 GRANT ST HAWORTH, NJ 148 GRANT STREET	07641	305000 469100 774100	2496473	2496473 00 2496473	598380 598379 1196759	642116 657598 1299714	624100 624100 1248200
1704 13	180X100 0 .4132	2	KOCH, EDWARD R & CORA S 130 GRANT ST HAWORTH, NJ 130 GRANT ST	07641	305000 588200 893200	2880570	2880570 00 2880570	690444 690443 1380887	740910 758773 1499683	720100 720100 1440200
1704 14	40X100 1SFG1 .0918	2	LIN, MAXINE 120 GRANT ST HAWORTH, NJ 120 GRANT ST	07641	165000 139400 304400	981690	981690 00 981690	235302 235301 470603	252500 258587 511087	245400 245400 490800
1704 15	80X100 1SFG1 .1837	2	MAGARIAN JR, EDWARD BRIAN ETAL 116 GRANT ST HAWORTH, NJ 116 GRANT ST	07641	205000 365200 570200	1838895	1838895 00 1838895	440765 440764 881529	472981 484385 957366	459700 459700 919400
1705 1	100X104 1SF .2388	2	ZHANG, FANG & WU, DI 53 HARDENBURGH AVE HAWORTH, NJ 53 HARDENBURGH AVE	07641	202500 202700 405200	1306770	1306770 00 1306770	313220 313219 626439	336114 344217 680331	326700 326700 653400

7448900

24022706

00

25000

23997706

11503502

12494204

11998600

Block No. Lot No. Qualification Account No.	Land Dimensions Building Description Additional Lots Acreage	Prop. Class	Owner's Name Address City State Property Location	Billing Code Zip Code	Land Improvement Exemption Net Total	2025 Property Tax Special Dist	2025 Total Tax Deduction Net Tax	Amt.Billed 2025 1st Q 2nd Q Total	2nd Half 2025 3rd Q 4th Q Total	Preliminary 2026 Tax 1st Q 2nd Q Total
1705 2	80X100 2SFG1 .1837	2	CUTHBERT, JOHN D. & JANET R. 111 GRANT ST HAWORTH, NJ 111 GRANT ST	07641	205000 127300 332300	1071668	1071668 00 1071668	256868 256868 513736	275643 282289 557932	267900 267900 535800
1705 3	80X100 1SB .1837	2	CHOY, STEVEN S. & JOANNA 119 GRANT ST HAWORTH NJ 119 GRANT ST	01089 07641-1915	205000 203200 408200	1316445	1316445 00 1316445	315539 315538 631077	338602 346766 685368	329100 329100 658200
1705 4	80X100 1SFG1 .1837	2	PARK, KYUNG J & JIHYE 127 GRANT ST HAWORTH, NJ 127 GRANT ST	07641	205000 541400 746400	2407140	2407140 00 2407140	576968 576967 1153935	619139 634066 1253205	601800 601800 1203600
1705 5	120X100 1SFG2 .2755	2	STEELE, TARA LEIGH 133 GRANT ST HAWORTH, NJ 133 GRANT ST	07641	245000 812700 1057700	3411083	3411083 00 3411083	817602 817602 1635204	877363 898516 1775879	852800 852800 1705600
1705 6	135X100 2SFG1 .3099	2	SEO, YONGKEUM 45 GEORGE ST HARRINGTON PARK, NJ 147 GRANT ST.	07640	263300 210700 474000	1528650	1528650 00 1528650	366402 366402 732804	393183 402663 795846	382200 382200 764400
1705 7	125X101 2SFG1 .2898	2	LEE, JOON & SEOWON 157 GRANT ST HAWORTH, NJ 157 GRANT STREET	07641	260500 766300 1026800	3311430	3311430 00 3311430	793717 793716 1587433	851731 872266 1723997	827900 827900 1655800
1705 8	100X120 2SF .2755	2	ASPHOLM, KIMBERLY 52 MADISON AVE HAWORTH, NJ 52 MADISON AVE	07641	243000 138700 381700	1230983	1230983 00 1230983	295054 295054 590108	316621 324254 640875	307700 307700 615400
1705 9	100X100 1SG2 .2296	2	LEE, MIJUNG & SOUROULLAS. KYRIACOS 42 MADISON AVENUE HAWORTH, NJ 42 MADISON AVENUE	07641	225000 258900 483900	1560578	1560578 00 1560578	374055 374055 748110	401395 411073 812468	390100 390100 780200
1705 10	200X100 2SFG2 .4591	2	LEE, HEON GOO & KIM, YOOJUNG 154 HARRISON ST HAWORTH, NJ 154 HARRISON STREET	07641	301800 395800 697600	2249760	2249760 00 2249760	539245 539245 1078490	578659 592611 1171270	562400 562400 1124800
1705 11	160X100 1SF .3673	2	MOORE-RUSSELL, JAMES & MARTHA 144 HARRISON ST HAWORTH, NJ 144 HARRISON ST	07641	285000 243100 528100	1703123	1703123 00 1703123	408222 408221 816443	438059 448621 886680	425800 425800 851600
1705 12	160X100 0 .3673	2	JURELLER, STEVEN F & SHARON H 118 HARRISON ST HAWORTH, NJ 124 HARRISON ST	07624	285000 838700 1123700	3623933	3623933 00 3623933	868620 868620 1737240	932110 954583 1886693	906000 906000 1812000
1705 13	120X100 1SBG1 .2755	2	KRASNY, DREW & ERICA 118 HARRISON ST HAWORTH, NJ 118 HARRISON ST	07641	245000 289400 534400	1723440	1723440 00 1723440	413092 413091 826183	443285 453972 897257	430900 430900 861800
1705 14	100X104 0 .2388	2	DIGEMMA, PETER J 333 WHITMAN STREET HAWORTH, NJ 43 HARDENBURGH AVE	07641	202500 177000 379500	1223888 v1	1223888 -25000 1198888	287104 287103 574207	308546 316135 624681	299700 299700 599400
1706 1	104X80 1SF .1910	2	RAHIM, AZIZ A. & ZUBEDA 101 HARRISON ST HAWORTH, NJ 101 HARRISON ST	07641	205000 266300 471300	1519943	1519943 00 1519943	364315 364315 728630	390944 400369 791313	380000 380000 760000

8645600

27882064

00

25000

27857064

13353600

14503464

13928600

Block No. Lot No. Qualification Account No.	Land Dimensions Building Description Additional Lots Acreage	Prop. Class	Owner's Name Address City State Property Location	Billing Code Zip Code	Land Improvement Exemption Net Total	2025 Property Tax Special Dist	2025 Total Tax Deduction Net Tax	Amt.Billed 2025 1st Q 2nd Q Total	2nd Half 2025 3rd Q 4th Q Total	Preliminary 2026 Tax 1st Q 2nd Q Total
1706 2	140X100 2SFG2 .3214	2	GATANAS, ELIZABETH 115 HARRISON ST HAWORTH, NJ 115 HARRISON ST	07648	265000 178200 443200	1429320	1429320 00	342594 342593	367635 376498	357300 357300
1706 3	80X100 2SFG2 .1837	2	COHEN, MICHAEL & JILL 125 HARRISON ST HAWORTH, NJ 125 HARRISON ST	07641	205000 410400 615400	1984665	1984665 00	475705 475704	510474 522782	496200 496200
1706 4	140X100 0 .3214	2	ZIRIN, JEREMY A & STACEY GLICK 135 HARRISON ST HAWORTH, NJ 135 HARRISON ST	07641	265000 544900 809900	2611928	2611928 00	626053 626053	671812 688010	653000 653000
1706 5	200X100 2SFG1 .4591	2	FU, MICHAEL & SUN, JANINE 147 HARRISON ST HAWORTH, NJ 147 HARRISON ST	07641	325000 1224300 1549300	4996493	4996493 00	1197609 1197609	1285145 1316130	1249100 1249100
1706 6	120X100 7 .2755	2	MARGE, GEORGE JR. & WILLIS, GAY 165 HARRISON ST HAWORTH, NJ 165 HARRISON ST	07641-1922	245000 184600 429600	1385460	1385460 00	332081 332081	356353 364945	346400 346400
1706 8	60X200 1SFG1 .2755	2	USAMI, SHUNICHI & TASZUKO 169 HARRISON ST HAWORTH NJ 169 HARRISON ST	07641-1922	235000 174100 409100	1319348	1319348 00	316235 316234	339349 347530	329800 329800
1706 9	145X100 2SFG2 .3329	2	EBY, ROBERT M. & HASTY-EBY, PATRICIA 170 FRANKLIN ST HAWORTH, NJ 170 FRANKLIN ST	07641	270000 467800 737800	2379405	2379405 00	570320 570319	612005 626761	594900 594900
1706 10	145X100 2SFG2 .3329	2	YOO, DAVID B & JUNGAE 160 FRANKLIN ST HAWORTH, NJ 160 FRANKLIN ST	07641	270000 292600 562600	1814385	1814385 00	434890 434890	466677 477928	453600 453600
1706 11	145X100 2SFG2 .3329	2	VIOLICK, GEORGE L. JR. & PATRICIA A 150 FRANKLIN ST HAWORTH NJ 150 FRANKLIN ST	01003 07641-1910	270000 332400 602400	1942740	1942740 00	465656 465655	499691 511738	485700 485700
1706 12	145X100 1SFG2 .3329	2	ENG, RAYMOND T & BARBARA C LUO- 140 FRANKLIN ST HAWORTH, NJ 140 FRANKLIN ST	07641	270000 373800 643800	2076255	2076255 00	497658 497657	534032 546908	519100 519100
1706 13	100X95 .2181	1	R.P. INVESTMENT PTNSP LP C/O R.PERO 20 SMITH STREET CLOSTER, N.J. 23 HARDENBURGH AVE	07624	110300 0 110300	355718	355718 00	85262 85262	91494 93700	88900 88900
1706 14	140X125 2.5SFG2 .4017	4A	R.P. INVESTMENT PTNSP LP C/O R.PERO 20 SMITH STREET CLOSTER NJ 23 HARDENBURGH AVE	04906 07624	424800 359700 784500	2530013	2530013 00	606419 606418	650743 666433	632500 632500
1706 15	94 X 120 26 X .1608	105 4A	R.P. INVESTMENT PTNSP LP C/O R.PERO 20 SMITH STREET CLOSTER NJ 23 HARDENBURGH AVE	07624	259100 0 259100	835598	835598 00	200285 200284	214924 220105	208900 208900
1706 16	5 X 115 .0132	15C	BORO OF HAWORTH MUNICIPAL BLDG. HAWORTH, N.J. FRANKLIN ST	07641 A	*EXEMPT*	00	00 00 00	00 00 00	00 00 00	00 00 00

7957000

25661328

00

00

25661328

12301526

13359802

12830800



Block No. Lot No. Qualification Account No.	Land Dimensions Building Description Additional Lots Acreage	Prop. Class	Owner's Name Address City State Property Location	Billing Code Zip Code	Land Improvement Exemption Net Total	2025 Property Tax Special Dist	2025 Total Tax Deduction Net Tax	Amt.Billed 2025 1st Q 2nd Q Total	2nd Half 2025 3rd Q 4th Q Total	Preliminary 2026 Tax 1st Q 2nd Q Total
1706 17	171X110 & 59 X 1.5SFG2 16 .2735	85 2	HANDMAN, ADAM LOWELL ETAL 145 FRANKLIN ST HAWORTH, NJ 145 FRANKLIN ST.	07641	278200 509700 787900	2540978	2540978 00 2540978	609047 609046 1218093	653564 669321 1322885	635200 635200 1270400
1706 18	160X100 2SFG2 .3673	2	SONNENBERG, LISA 165 FRANKLIN STREET HAWORTH, NJ 165 FRANKLIN ST	07641	285000 298200 583200	1880820	1880820 00 1880820	450814 450813 901627	483765 495428 979193	470200 470200 940400
1706 19	150X100 0 .3444	2	YOO, JUNGAE 160 FRANKLIN STREET HAWORTH, NJ 169 FRANKLIN STREET	07641	275000 263200 538200	1735695	1735695 00 1735695	416029 416028 832057	446437 457201 903638	433900 433900 867800
1706 20	60X100 .1377	1	CHOI, SEUNGYOON REGINA 12 MADISON AVE HAWORTH, NJ FRANKLIN ST	07641	42000 0 42000	135450	135450 00 135450	32466 32466 64932	34839 35679 70518	33900 33900 67800
1706 21	140X100 1SFG2 .3214	2	CHOI, SEUNGYOON REGINA 12 MADISON AVE HAWORTH, NJ 12 MADISON AVE	07641	258800 197400 456200	1471245	1471245 00 1471245	352643 352642 705285	378418 387542 765960	367800 367800 735600
1800 1	8.34 AC 8.3400	15C	BORO OF HAWORTH MUNICIPAL CENTER HAWORTH,N.J. MASSACHUSETTS AVE	07641	*EXEMPT*	00	00 00 00	00 00 00	00 00 00	00 00 00
1800 2	160X100 1SB SERV. STAT. .3673	4A	SURPLUS FUEL INCORPORATED 301 RIVER ROAD CLIFTON, NJ 3 SCHRAALENBURGH RD	07014	443100 141800 584900	1886303	1886303 00 1886303	452128 452128 904256	485175 496872 982047	471600 471600 943200
1800 3	29X102 .0679	1	UNKNOWN PINE ST HAWORTH,N.J. PINE ST	07641	0 0 0	00	00 00 00	00 00 00	00 00 00	00 00 00
1800 4	78X184 .3295	15C	BORO OF HAWORTH MUNICIPAL CENTER HAWORTH,N.J. PINE ST	07641	*EXEMPT*	00	00 00 00	00 00 00	00 00 00	00 00 00
1800 5	100X185 0 .4247	2	WOOD, MARGARET 27 SCHRAALENBURGH RD HAWORTH NJ 27 SCHRAALENBURGH RD	07641-1813	237200 164400 401600	1295160	1295160 00 1295160	310437 310437 620874	333127 341159 674286	323800 323800 647600
1800 6	60X188 2SF .2590	2	LUDWIG, JOSEPH C & KATHLEEN R 33 SCHRAALENBURG RD HAWORTH, NJ 33 SCHRAALENBURGH RD	07641	195000 198800 393800	1270005	1270005 00 1270005	304408 304407 608815	326657 334533 661190	317500 317500 635000
1800 7	60X191 0 .2631	2	FORTGANG, DAVID & DENISE BARONI 37 SCHRAALENBURGH RD HAWORTH, NJ 37 SCHRAALENBURGH RD	07641	196600 138300 334900	1080053	1080053 00 1080053	258878 258878 517756	277800 284497 562297	270000 270000 540000
1800 8	100X95 1.5SFG1 .2181	2	KAMBANIS, CONSTANTINOS 43 SCHRAALENBURGH RD HAWORTH, NJ 43 SCHRAALENBURGH RD	07641	183600 153500 337100	1087148	1087148 00 1087148	260579 260578 521157	279625 286366 565991	271800 271800 543600
1800 9	100X100 1SFG1 .2296	2	VAHEY (ETC), THOMAS P 42 PINE ST HAWORTH, NJ 42 PINE ST	07641	225000 228100 453100	1461248	1461248 00 1461248	350247 350246 700493	375847 384908 760755	365300 365300 730600

4912900

15844105

00

00

15844105

7595345

8248760

7922000

Block No. Lot No. Qualification Account No.	Land Dimensions Building Description Additional Lots Acreage	Prop. Class	Owner's Name Address City State Property Location	Billing Code Zip Code	Land Improvement Exemption Net Total	2025 Property Tax Special Dist	2025 Total Tax Deduction Net Tax	Amt.Billed 2025 1st Q 2nd Q Total	2nd Half 2025 3rd Q 4th Q Total	Preliminary 2026 Tax 1st Q 2nd Q Total
1800 10	80X198  .3636	2	DROBENKO, PETER & LARYSA BALKO- 53 SCHRAALENBURGH RD HAWORTH, NJ 53 SCHRAALENBURGH RD	07641	219600 178700 398300	1284518	1284518 00 1284518	307886 307886 615772	330390 338356 668746	321100 321100 642200
1800 11	60X202 0 .2782	2	DY, MICHAEL & ARMIE 57 SCHRAALENBURGH RD HAWORTH, NJ 57 SCHRAALENBURGH RD	07641	199700 127100 326800	1053930	1053930 00 1053930	252617 252616 505233	271081 277616 548697	263500 263500 527000
1800 12	72X204 0 .3372	2	COLEMAN, HANNAH E 110 MORELAND ST SOMERVILLE, MA 63 SCHRAALENBURGH RD	02145	212700 183200 395900	1276778	1276778 00 1276778	306031 306031 612062	328399 336317 664716	319200 319200 638400
1800 13	48X206 2SFG1 .2270	2	GRILL, STANLEY J. & RENEE ALBERTS 68 PINE ST HAWORTH NJ 68 PINE ST	00369 07641-1927	219700 161900 381600	1230660	1230660 00 1230660	294977 294977 589954	316537 324169 640706	307700 307700 615400
1800 14	100X112 0 .2571	2	LIVINGSTON, WILLIAM G & JANET R 73 SCHRAALENBURGH RD HAWORTH, NJ 73 SCHRAALENBURGH RD	07641	195100 194600 389700	1256783	1256783 00 1256783	301238 301238 602476	323257 331050 654307	314200 314200 628400
1800 15	100X100 1SFG2 .2296	2	BIJLANI, CHANDER & MEENA 72 PINE ST HAWORTH NJ 72 PINE ST	07641-1927	225000 217300 442300	1426418	1426418 00 1426418	341898 341898 683796	366888 375734 742622	356600 356600 713200
1800 16	120X164 2SF .4518	2	POGGI, CHRISTINE 83 SCHRAALENBURGH RD HAWORTH, NJ 83 SCHRAALENBURGH RD	07641	253800 165300 419100	1351598	1351598 00 1351598	323965 323964 647929	347644 356025 703669	337900 337900 675800
1800 17	80X100 2SFG1 .1837	2	WALLS, JR., JAMES J. 88 PINE ST HAWORTH NJ 88 PINE ST	01175 07641-1927	205000 243600 448600	1446735	1446735 00 1446735	346768 346768 693536	372114 381085 753199	361700 361700 723400
1800 18	60X117 2SSG2 .1612	2	KIM, YOUNG OCK 89 SCHRAALENBURG RD HAWORTH, NJ 89 SCHRAALENBURGH RD	07641	166700 144200 310900	1002653	1002653 00 1002653	240326 240326 480652	257892 264109 522001	250700 250700 501400
1800 19	118X109 1SFG1 .2953	2	NOH, JINIL & CHO, HYUNBL-OM 190 HARDENBURGH AVE HAWORTH, NJ 190 HARDENBURGH AVE	07641	210800 667800 878600	2833485	2833485 00 2833485	679158 679158 1358316	728799 746370 1475169	708400 708400 1416800
1800 20	153X100 0 .3512	2	CAVALLARO-MCKEON, CLELIA 180 HARDENBURGH AVE HAWORTH, NJ 180 HARDENBURGH AVE	07641	236900 239300 476200	1535745	1535745 00 1535745	368103 368102 736205	395008 404532 799540	383900 383900 767800
1801 1	28X200  .1286	1	UNKNOWN PINE ST HAWORTH, N.J. PINE ST	07641	0 0 0	00	00 00 00	00 00 00	00 00 00	00 00 00
1801 2	160X100  .3673	2	STOKVIS, EVELYN (NOTHER) 25 PINE ST HAWORTH, NJ 25 PINE STREET	07641 A	289000 411000 700000	2257500	2257500 00 2257500	541100 541100 1082200	580650 594650 1175300	564400 564400 1128800
1801 3	115X100 1SFG1 .2640	2	BENNETT DEPRIEST, JACQUELINE A TRST 847 RED RD TEANECK, NJ 37 PINE ST	07666	240000 193600 433600	1398360 V1	1398360 -25000 1373360	328923 328923 657846	353421 362093 715514	343300 343300 686600

6001600

19355163

00

25000

19330163

9265977

10064186

9665200

Block No. Lot No. Qualification Account No.	Land Dimensions Building Description Additional Lots Acreage	Prop. Class	Owner's Name Address City State Property Location	Billing Code Zip Code	Land Improvement Exemption Net Total	2025 Property Tax Special Dist	2025 Total Tax Deduction Net Tax	Amt.Billed 2025 1st Q 2nd Q Total	2nd Half 2025 3rd Q 4th Q Total	Preliminary 2026 Tax 1st Q 2nd Q Total
1801 4	110X100 1SFG1 .2525	2	CHOI, MINUK & BAJROVIC, VALIDA 43 PINE ST HAWORTH, NJ 43 PINE ST	07641	235000 383500 618500	1994663	1994663 00 1994663	469443 469443 938886	521704 534073 1055777	498700 498700 997400
1801 5	150X100 1SFG2 .3444	2	SHEN, ZHENYU & DANPIN ZHANG 45 PINE ST HAWORTH, NJ 45 PINE ST	07641	275000 337200 612200	1974345	1974345 00 1974345	473231 473230 946461	507820 520064 1027884	493600 493600 987200
1801 6	220X100 2SFG2 .5051	2	GOLDBLATT, MARLEIGH 65 PINE STREET HAWORTH, NJ 65 PINE ST.	07641	335000 220100 555100	1790198 WI	1790198 -25000 1765198	422843 422842 845685	454206 465307 919513	441300 441300 882600
1801 7	100X120 0 .2755	2	PATTON, JAMES J. & MARY A. 73 PINE ST HAWORTH NJ 73 PINE ST	00660 07641-1926	245000 168800 413800	1334505	1334505 00 1334505	319868 319867 639735	343247 351523 694770	333600 333600 667200
1801 8	214X100 2SFG2 .4913	2	HAKOBYAN, ARMAN 91 PINE ST HAWORTH, NJ 91 PINE ST	07641	271500 130300 401800	1295805	1295805 00 1295805	310592 310591 621183	333293 341329 674622	324000 324000 648000
1801 9	100X120 0 .2755	2	COHEN, MARC HARRISON & SUSAN ANDREA 160 HARDENBURGH AVE HAWORTH, NJ 160 HARDENBURGH AVE	07641	214700 435400 650100	2096573	2096573 00 2096573	502528 502527 1005055	539258 552260 1091518	524100 524100 1048200
1801 10	80X100 1SFG2 .1837	2	VIJAYSADAN, VIJU & BEENAKUMARI VIJU 88 CHESTNUT ST HAWORTH, NJ 88 CHESTNUT ST	07641	205000 185300 390300	1258718	1258718 00 1258718	301702 301702 603404	323754 331560 655314	314700 314700 629400
1801 11	120X100 0 .2755	2	GAARD, STEPHEN & CLAUDIA 80 CHESTNUT ST HAWORTH, NJ 80 CHESTNUT ST	07641	245000 384600 629600	2030460	2030460 00 2030460	486681 486681 973362	522253 534845 1057098	507600 507600 1015200
1801 12	80X100 2SFG1 .1837	2	HEREGHTY, JOSEPH P & ERICA V 70 CHESTNUT STREET HAWORTH, NJ 70 CHESTNUT ST	07641	205000 304500 509500	1643138	1643138 00 1643138	393844 393843 787687	422631 432820 855451	410800 410800 821600
1801 13	80X100 1SFG1 .1837	2	RUOCO, MATTHEW & BARILE, JULIE 60 CHESTNUT STREET HAWORTH, NJ 60 CHESTNUT ST	07641	205000 196800 401800	1295805	1295805 00 1295805	310592 310591 621183	333293 341329 674622	324000 324000 648000
1801 14	80X100 .1837	1	SHEN, ZHENYU & DANPIN ZHANG 45 PINE ST HAWORTH, NJ CHESTNUT ST	07641	40000 0 40000	129000	129000 00 129000	30920 30920 61840	33180 33980 67160	32300 32300 64600
1801 15	0100X100 0 .2296	2	ROBINSON, HERBERT 40 CHESTNUT ST HAWORTH NJ 40 CHESTNUT ST	07641-1906	225000 225800 450800	1453830	1453830 00 1453830	348469 348468 696937	373939 382954 756893	363500 363500 727000
1801 16	80X100 .1837	1	ROBINSON, HERBERT 40 CHESTNUT ST HAWORTH NJ CHESTNUT ST	07641-1906	80000 0 80000	258000	258000 00 258000	61840 61840 123680	66360 67960 134320	64500 64500 129000
1801 17	80X100 1SF .1837	2	DENG, LIU YAN & SHI, FENG 32 CHESTNUT ST HAWORTH, NJ 32 CHESTNUT ST	07641	205000 140900 345900	1115528	1115528 00 1115528	267381 267381 534762	286924 293842 580766	278900 278900 557800

6099400

19670568

00

25000

19645568

9399860

10245708

9823200

Block No. Lot No. Qualification Account No.	Land Dimensions Building Description Additional Lots Acreage	Prop. Class	Owner's Name Address City State Property Location	Billing Code Zip Code	Land Improvement Exemption Net Total	2025 Property Tax Special Dist	2025 Total Tax Deduction Net Tax	Amt.Billed 2025 1st Q 2nd Q Total	2nd Half 2025 3rd Q 4th Q Total	Preliminary 2026 Tax 1st Q 2nd Q Total
1801 18	119X100 2SFG1 .2732	2	MUN, HOJIN & MYEONG 26 CHESTNUT ST HAWORTH, NJ 26 CHESTNUT ST	07641	259000 167400 426400	1375140	1375140 00 1375140	329608 329607 659215	353699 362226 715925	343800 343800 687600
1802 1	11X202 .0510	1	UNKNOWN CHESTNUT ST HAWORTH, N.J. CHESTNUT ST	07641	0 0 0	00	00 00 00	00 00 00	00 00 00	00 00 00
1802 2	139X200 0 .6382	2	SIMMELKJAER, ROBERT T. & GLORIA 29 CHESTNUT ST HAWORTH NJ 29 CHESTNUT ST	02640 07641-1905	338900 399800 738700	2382308	2382308 00 2382308	571015 571015 1142030	612752 627526 1240278	595600 595600 1191200
1802 3	60X100 .1377	1	COHEN, H DICK C/O HAROLD KAMENS 10 COMMERCE CT NEWARK NJ CHESTNUT ST	07102-3904	60000 0 60000	193500	193500 00 193500	46380 46380 92760	49770 50970 100740	48400 48400 96800
1802 4	180X100 0 .4132	2	LEBOWITZ, RICHARD & ANNE V. 45 CHESTNUT ST HAWORTH NJ 45 CHESTNUT ST	01175 07641-1905	305000 253700 558700	1801808	1801808 V1 -25000 1776808	425625 425625 851250	457192 468366 925558	444200 444200 888400
1802 5	200X100 2SFG2 .4591	2	BONILLA, MARIA ISABEL 65 CHESTNUT ST HAWORTH, NJ 65 CHESTNUT ST	07641	325000 243500 568500	1833413	1833413 00 1833413	439451 439450 878901	471571 482941 954512	458400 458400 916800
1802 6	200X100 2SFG1 .4591	2	HAMLIN, KIM & LISA 79 CHESTNUT ST HAWORTH, NJ 79 CHESTNUT ST	07641	325000 559300 884300	2851868	2851868 00 2851868	683564 683564 1367128	733527 751213 1484740	713000 713000 1426000
1802 7	100X100 1SFG1 .2296	2	LIU, TAINING & LYU, SIJIA 85 CHESTNUT ST HAWORTH, NJ 85 CHESTNUT ST	07641	225000 525100 750100	2419073	2419073 00 2419073	579828 579827 1159655	622208 637210 1259418	604800 604800 1209600
1802 8	100X104 .2388	2	LAU, RICHARD & THERESA 150 HARDENBURGH AVE HAWORTH, NJ 150 HARDENBURGH AVE	07641	202500 240500 443000	1428675	1428675 00 1428675	342439 342439 684878	367469 376328 743797	357200 357200 714400
1802 9	100X109 0 .2502	2	O'CONNELL, JOHN B. & ANNE C. 140 HARDENBURGH AVE HAWORTH, NJ 140 HARDENBURGH AVE	07641	206600 254200 460800	1486080	1486080 00 1486080	356199 356198 712397	382234 391449 773683	371500 371500 743000
1802 10	100X100 1SFG1 .2296	2	KURTZ, JAMES D. & ARLENE S. 86 BEACON ST. HAWORTH, NJ 86 BEACON ST	07641-1902	225000 189100 414100	1335473	1335473 00 1335473	320100 320099 640199	343496 351778 695274	333900 333900 667800
1802 11	150X100 2SFG2 .3444	2	KIM, MYUNGSUN 80 BEACON ST HAWORTH, NJ 80 BEACON STREET	07621	275000 422300 697300	2248793	2248793 00 2248793	539013 539013 1078026	578411 592356 1170767	562200 562200 1124400
1802 12	150X100 2SFG2 .3444	2	DORIS, DIMITRIOS V ETAL 70 BEACON ST HAWORTH, NJ 70 BEACON STREET	07641	275000 515000 790000	2547750	2547750 00 2547750	610670 610670 1221340	655305 671105 1326410	636900 636900 1273800
1802 13	180X100 2SFG2 .4132	2	DAVIS (TRSTE), VIVIAN U 60 BEACON ST HAWORTH, NJ 60 BEACON ST.	07641	305000 238600 543600	1753110	1753110 W1 -25000 1728110	413953 413953 827906	444666 455538 900204	432000 432000 864000

7335500

23656991

00

50000

23606991

11315685

12291306

11803800

Block No. Lot No. Qualification Account No.	Land Dimensions Building Description Additional Lots Acreage	Prop. Class	Owner's Name Address City State Property Location	Billing Code Zip Code	Land Improvement Exemption Net Total	2025 Property Tax Special Dist	2025 Total Tax Deduction Net Tax	Amt.Billed 2025 1st Q 2nd Q Total	2nd Half 2025 3rd Q 4th Q Total	Preliminary 2026 Tax 1st Q 2nd Q Total
1802 14	150X100 1SF .3444	2	KIM, CHRISTOPHER M & HAELIN 50 BEACON STREET HAWORTH, NJ 50 BEACON STREET	07641	275000 302500 577500	1862438	1862438 00 1862438	446408 446407 892815	479037 490586 969623	465600 465600 931200
1803 1	2X200 .0092	1	UNKNOWN BEACON ST HAWORTH, N.J. BEACON ST	07641	0 0 0	00	00 00 00	00 00 00	00 00 00	00 00 00
1803 2	155X100 .3558	2	BEARDSLEY, SCOTT LEE & ASHLEIGH 25 BEACON STREET HAWORTH, NJ 25 BEACON ST.	07641	280000 894200 1174200	3786795	3786795 00 3786795	907657 907656 1815313	973999 997483 1971482	946700 946700 1893400
1803 3	100X160 1SFG2 .3673	2	DRAKEFORD, R FRANK & J 45 BEACON ST HAWORTH NJ 45 BEACON ST	01003 07641-1901	285000 193100 478100	1541873	1541873 -25000 1516873	363322 363321 726643	390334 399896 790230	379200 379200 758400
1803 4	180X100 0 .4132	2	CHUNG, JASON & ASHLEY 65 BEACON ST HAWORTH, NJ 65 BEACON ST.	07641	305000 693800 998800	3221130	3221130 00 3221130	772073 772072 1544145	828505 848480 1676985	805300 805300 1610600
1803 5	200X100 2SFG2 .4591	2	ESPOSITO, RICHARD & JENISE 77 BEACON ST HAWORTH NJ 77 BEACON ST	01175 07641-1901	325000 223000 548000	1767300	1767300 00 1767300	423604 423604 847208	454566 465526 920092	441800 441800 883600
1803 6	60X100 2SF .1377	2	CHANG, TAE S & KRISTINA H 81 BEACON ST HAWORTH, NJ 81 BEACON ST.	07641	185000 280200 465200	1500270	1500270 00 1500270	359600 359599 719199	385884 395187 781071	375100 375100 750200
1803 7	80X100 1SFG1 .1837	2	NIKAC, NICK & ELISSA 87 BEACON ST HAWORTH, NJ 87 BEACON ST	07641	205000 249500 454500	1465763	1465763 00 1465763	351329 351328 702657	377008 386098 763106	366400 366400 732800
1803 8	100X110 1SFG1 .2525	2	DEFELICE, MICHAEL ETAL 128 HARDENBURGH AVENUE HAWORTH, NJ 128 HARDENBURGH AVE	07641	210600 237600 448200	1445445	1445445 00 1445445	346459 346458 692917	371782 380746 752528	361400 361400 722800
1803 9	100X135 0 .3099	2	PEDOTO, DEAN & JEANINE 122 HARDENBURGH AVE HAWORTH, NJ 122 HARDENBURGH AVE	07641	226800 404100 630900	2034653	2034653 00 2034653	487686 487686 975372	523332 535949 1059281	508700 508700 1017400
1803 10	100X120 0 .2755	2	ALEX, JOHN D. & VIRGINIA T. 74 HARRISON ST HAWORTH NJ 86 PLEASANT ST	04440 07641-1929	245000 262400 507400	1636365	1636365 00 1636365	392221 392220 784441	420888 431036 851924	409100 409100 818200
1803 11	80X100 1SFG1 .1837	2	ALEX, JOHN & VIRGINIA 74 HARRISON ST HAWORTH NJ 76 PLEASANT ST	00660 07641-1929	205000 119600 324600	1046835	1046835 00 1046835	250916 250916 501832	269256 275747 545003	261700 261700 523400
1803 12	100X120 0 .2755	2	AU, LINH 66 PLEASANT STREET HAWORTH, NJ 66 PLEASANT ST	07641	245000 192500 437500	1410938	1410938 00 1410938	338188 338187 676375	362907 371656 734563	352700 352700 705400
1803 13	180X100 14 .4132	2	TOMBRAKOS (ETAL), ALEXANDRA 56 PLEASANT STREET HAWORTH, NJ 56 PLEASANT ST	07641	305000 822100 1127100	3634898	3634898 00 3634898	871249 871248 1742497	934930 957471 1892401	908700 908700 1817400

8172000

26354703

00

25000

26329703

12621414

13708289

13164800



Block No. Lot No. Qualification Account No.	Land Dimensions Building Description Additional Lots Acreage	Prop. Class	Owner's Name Address City State Property Location	Billing Code Zip Code	Land Improvement Exemption Net Total	2025 Property Tax Special Dist	2025 Total Tax Deduction Net Tax	Amt.Billed 2025 1st Q 2nd Q Total	2nd Half 2025 3rd Q 4th Q Total	Preliminary 2026 Tax 1st Q 2nd Q Total
1803 15	100X160  .3673	2	REDDY, PARMESWAR & RADHA 42 PLEASANT ST HAWORTH, NJ 42 PLEASANT ST	07641	285000 731000 1016000	3276600	3276600 00 3276600	785368 785368 1570736	842772 863092 1705864	819200 819200 1638400
1803 16	140X100 1SFG1  .3214	2	NAM, EUN & LEE, DANIEL 32 PLEASANT ST HAWORTH, NJ 32 PLEASANT ST	07641	270000 1290600 1560600	5032935	5032935 00 5032935	1206344 1206344 2412688	1294518 1325729 2620247	1258200 1258200 2516400
1804 1	2X200  .0092	1	UNKNOWN PLEASANT ST HAWORTH, N.J. PLEASANT ST.	07641	0 0 0	00	00 00 00	00 00 00	00 00 00	00 00 00
1804 2	5X60  .0069	15C	BORO OF HAWORTH MUNICIPAL CENTER HAWORTH NJ PLEASANT ST	07641	*EXEMPT*	00	00 00 00	00 00 00	00 00 00	00 00 00
1804 3	156X100  .3581	2	ZURLINI, PAULA 37 PLEASANT ST HAWORTH, NJ 37 PLEASANT ST	07641	280000 712200 992200	3199845	3199845 00 3199845	766971 766970 1533941	823030 842874 1665904	800000 800000 1600000
1804 4	100X180 0  .4132	2	PESCE, REGINA 45 PLEASANT ST HAWORTH, NJ 45 PLEASANT ST	07641	305000 420800 725800	2340705	2340705 00 2340705	561044 561043 1122087	602051 616567 1218618	585200 585200 1170400
1804 5	40X100  .0918	15C	BORO OF HAWORTH MUNICIPAL CENTER HAWORTH NJ PLEASANT ST	07641	*EXEMPT*	00	00 00 00	00 00 00	00 00 00	00 00 00
1804 6	100X100 2SFG1  .2296	2	EGAN, THERESA C & KENNETH 59 PLEASANT ST HAWORTH, NJ 59 PLEASANT ST	07641	225000 153300 378300	1220018	1220018 00 1220018	292426 292426 584852	313800 321366 635166	305000 305000 610000
1804 7	100X100 2SF  .2296	2	REITHMAYR, ANDREW R. & DONNA V. 67 PLEASANT ST HAWORTH NJ 67 PLEASANT ST	01175 07641-1928	225000 159500 384500	1240013	1240013 00 1240013	297219 297218 594437	318943 326633 645576	310000 310000 620000
1804 8	100X100 1SFG1  .2296	2	DAWSON, MICHAEL & JUDITH 77 PLEASANT ST HAWORTH, NJ 77 PLEASANT ST	07641	225000 280400 505400	1629915	1629915 00 1629915	390675 390674 781349	419229 429337 848566	407500 407500 815000
1804 9	100X100 1SFG1  .2296	2	LESTER, LAURIE N 83 PLEASANT ST HAWORTH, NJ 83 PLEASANT ST	07641	225000 452600 677600	2185260	2185260 00 2185260	523785 523785 1047570	562069 575621 1137690	546300 546300 1092600
1804 10	100X141 0  .3237	2	CROVATTO, ANDREA L. 110 HARDENBURG AVE HAWORTH, NJ 110 HARDENBURGH AVE	07641	232900 178900 411800	1328055	1328055 00 1328055	318322 318321 636643	341588 349824 691412	332000 332000 664000
1804 11	146X100 1SFG2  .3352	2	ROZENBLIT, IGOR & JODY 96 WHITMAN STREET HAWORTH, NJ 96 WHITMAN ST	07641	248000 382700 630700	2034008	2034008 00 2034008	487531 487531 975062	523166 535780 1058946	508500 508500 1017000
1804 12	100X100 0  .2296	2	WANG, HUI & QUN TAO 82 WHITMAN ST HAWORTH, NJ 82 WHITMAN ST	07641	222000 201900 423900	1367078	1367078 00 1367078	327675 327675 655350	351625 360103 711728	341800 341800 683600

7706800

24854432

00

00

24854432

11914715

12939717

12427400

Block No. Lot No. Qualification Account No.	Land Dimensions Building Description Additional Lots Acreage	Prop. Class	Owner's Name Address City State Property Location	Billing Code Zip Code	Land Improvement Exemption Net Total	2025 Property Tax Special Dist	2025 Total Tax Deduction Net Tax	Amt.Billed 2025 1st Q 2nd Q Total	2nd Half 2025 3rd Q 4th Q Total	Preliminary 2026 Tax 1st Q 2nd Q Total
1804 13	150X100 0 .3444	2	SCHETTINO, FRANCO & JENNIFER 70 WHITMAN STREET HAWORTH, NJ 70 WHITMAN ST	07641	275000 225700 500700	1614758	1614758 00 1614758	387041 387041 774082	415331 425345 840676	403700 403700 807400
1804 14	130X100 2SFG1 .2984	2	WINIK, MICHAEL 64 WHITMAN ST HAWORTH, NJ 64 WHITMAN ST	07641	255000 204600 459600	1482210	1482210 00 1482210	355271 355271 710542	381238 390430 771668	370600 370600 741200
1804 16	100X100 1SFG1 15 .2296	2	VARGAS, NELSON E. & SONIA RIVERA 50 WHITMAN ST HAWORTH NJ 50 WHITMAN ST	01589 07641-1933	225000 285600 510600	1646685	1646685 00 1646685	394694 394694 789388	423543 433754 857297	411700 411700 823400
1804 17	60X100 1SFG1 .1377	2	BRAUN, SUSAN 46 WHITMAN ST HAWORTH, NJ 46 WHITMAN ST	07641	185000 143000 328000	1057800	1057800 00 1057800	253544 253544 507088	272076 278636 550712	264500 264500 529000
1804 18	120X100 .2755	2	SEITEL, ANDREW 42 WHITMAN STREET HAWORTH, NJ 42 WHITMAN ST	07641	245000 555000 800000	2580000	2580000 00 2580000	618400 618400 1236800	663600 679600 1343200	645000 645000 1290000
1804 19	108X100 2SFG3 2FAM .2479	2	28 WHITMAN STREET LLC 42 WHITMAN ST HAWORTH, NJ 28 WHITMAN ST	07641	211500 222400 433900	1399328	1399328 00 1399328	335405 335405 670810	359920 368598 728518	349800 349800 699600
1805 1	3X100 .0069	1	UNKNOWN WHITMAN ST HAWORTH, N.J. WHITMAN ST	07641	0 0 0	00	00 00 00	00 00 00	00 00 00	00 00 00
1805 2	100X640 1.4692	15C	BORO OF HAWORTH MUNICIPAL CENTER HAWORTH NJ WHITMAN ST	07641	*EXEMPT*	00	00 00 00	00 00 00	00 00 00	00 00 00
1805 3	80X100 1SFG2 .1837	2	ARMENDI, ERNESTO & MARIA V 83 WHITMAN ST HAWORTH, NJ 83 WHITMAN STREET	07641	205000 244600 449600	1449960	1449960 00 1449960	347541 347541 695082	372943 381935 754878	362500 362500 725000
1805 4	100X100 2SFG1 .2296	2	SOROKA, CYNTHIA 85 WHITMAN ST HAWORTH, NJ 85 WHITMAN ST	07641	225000 198300 423300	1365143	1365143 00 1365143	327211 327211 654422	351128 359593 710721	341300 341300 682600
1805 5	200X100 1SFG2 .4591	2	CLOCKEL, WILLIAM & MARION C/O EIP 84 HARDENBURGH AVE HAWORHT, NJ 84 HARDENBURGH AVE	07641	251200 265500 516700	1666358	1666358 00 1666358	399409 399409 798818	428603 438937 867540	416600 416600 833200
1805 6	100X790 1.8136	15C	BORO OF HAWORTH MUNICIPAL CENTER HAWORTH NJ GARFIELD ST	07641	*EXEMPT*	00	00 00 00	00 00 00	00 00 00	00 00 00
1806 1	13X200IRR .0000	1	UNKNOWN GARFIELD ST HAWORTH, N.J. GARFIELD ST	07641	0 0 0	00	00 00 00	00 00 00	00 00 00	00 00 00
1806 2	144X200 .6612	15F	SPECTRUM HAWORTH HOME, INC 210 RIVERVALE RD RIVER VALE, NJ 10 GRANT ST	07675	*EXEMPT*	00	00 00 00	00 00 00	00 00 00	00 00 00

4422400

14262242

00

00

14262242

6837032

7425210

7131400

Block No. Lot No. Qualification Account No.	Land Dimensions Building Description Additional Lots Acreage	Prop. Class	Owner's Name Address City State Property Location	Billing Code Zip Code	Land Improvement Exemption Net Total	2025 Property Tax Special Dist	2025 Total Tax Deduction Net Tax	Amt.Billed 2025 1st Q 2nd Q Total	2nd Half 2025 3rd Q 4th Q Total	Preliminary 2026 Tax 1st Q 2nd Q Total
1806 3	307X100 & 127X100 .4982	15C	BORO OF HAWORTH MUNICIPAL CENTER HAWORTH, N.J. GRANT ST.	07641	*EXEMPT*	00	00 00 00	00 00 00	00 00 00	00 00 00
1806 4	40X100 .0918	1	N E R FMLY ASSOC LLC PO BOX 561 HAWTHORNE, NJ HARDENBURGH	07507	20000 0 20000	64500	64500 00 64500	15460 15460 30920	16590 16990 33580	16100 16100 32200
1806 5	100X300 .6887	15C	BORO OF HAWORTH MUNICIPAL CENTER HAWORTH NJ GARFIELD ST	07641	*EXEMPT*	00	00 00 00	00 00 00	00 00 00	00 00 00
1806 6	40X100 .0918	1	N E R FMLY ASSOC LLC PO BOX 561 HAWTHORNE, NJ GARFIELD AVE	07507	20000 0 20000	64500	64500 00 64500	15460 15460 30920	16590 16990 33580	16100 16100 32200
1806 7	100X180 .4132	15C	BORO OF HAWORTH MUNICIPAL CENTER HAWORTH NJ GARFIELD ST	07641	*EXEMPT*	00	00 00 00	00 00 00	00 00 00	00 00 00
1806 8	60X95 .1309	1	N E R FMLY ASSOC LLC PO BOX 561 HAWTHORNE, NJ HARDEBBURGH & GARFIELD	07507	17600 0 17600	56760	56760 00 56760	13605 13605 27210	14599 14951 29550	14200 14200 28400
1806 9	100X120 0 .2755	2	RAO, AJAY & MEGHA 64 GRANT STREET HAWORTH, NJ 64 GRANT ST.	07641	214700 837400 1052100	3393023	3393023 00 3393023	813274 813273 1626547	872717 893759 1766476	848300 848300 1696600
1806 10	0.6887AC .6887	15C	BORO OF HAWORTH MUNICIPAL CENTER HAWORTH NJ GRANT ST	07641	*EXEMPT*	00	00 00 00	00 00 00	00 00 00	00 00 00
1807 1	100X165 2SFG1 .3788	2	KOLKEBECK, KEITH & JESSICA 53 OSMERS WAY HAWORTH, NJ 53 OSMERS WAY	07641	281000 246600 527600	1701510	1701510 00 1701510	407835 407835 815670	437644 448196 885840	425400 425400 850800
1807 2	L332-338 6.4LT 160X100 2SFG2 .0000	2	GLADSTEIN (ETALS), SCOTT 35 GRANT ST HAWORTH, NJ 35 GRANT ST	07641	256500 423200 679700	2192033	2192033 00 2192033	525408 525408 1050816	563812 577405 1141217	548000 548000 1096000
1807 3	120X200 1SFG2 .5510	2	CIMINERA, ANTHONY & VITTORIA, TIC 62 HARRISON ST HAWORTH, NJ 62 HARRISON STREET	07641	316600 259200 575800	1856955 v1	1856955 -25000 1831955	438844 438843 877687	471376 482892 954268	458000 458000 916000
1807 4	140X100&100X100 2SFG2 .3214	2	ALEX, JOHN D & VIRGINIA T 74 HARRISON STREET HAWORTH, NJ 74 HARRISON ST	07641	325800 602200 928000	2992800	2992800 00 2992800	717344 717344 1434688	769776 788336 1558112	748200 748200 1496400
1807 5	100X100 2SFG2 .2296	2	SCHUBERT, H. HARRY & LAURA LEE 85 GRANT ST HAWORTH NJ 85 GRANT ST	07641-1918	225000 353200 578200	1864695	1864695 00 1864695	446949 446948 893897	479617 491181 970798	466200 466200 932400
1807 6	100X160 0 .3673	2	GARDNER, SAMUEL 95 GRANT ST HAWORTH, NJ 95 GRANT ST	07641	257000 207200 464200	1497045	1497045 00 1497045	358827 358826 717653	385054 394338 779392	374300 374300 748600

4863200

15683821

00

25000

15658821

7506008

8152813

7829600

Block No. Lot No. Qualification Account No.	Land Dimensions Building Description Additional Lots Acreage	Prop. Class	Owner's Name Address City State Property Location	Billing Code Zip Code	Land Improvement Exemption Net Total	2025 Property Tax Special Dist	2025 Total Tax Deduction Net Tax	Amt.Billed 2025 1st Q 2nd Q Total	2nd Half 2025 3rd Q 4th Q Total	Preliminary 2026 Tax 1st Q 2nd Q Total
1807 7	120X225 2SFG2 .6198	2	JETTER, DAVID & ELEANOR 44 HARDENBURGH AVE HAWORTH NJ 44 HARDENBURGH AVE	01175 07641-1919	253300 255200 508500	1639913	V1 1639913 -25000 1614913	386821 386820 773641	415551 425721 841272	403700 403700 807400
1807 8	100X100 2SFG2 .2296	2	CAVARI, PERRY & MARIA A. 78 HARRISON ST. HAWORTH, NJ 78 HARRISON ST	07641	225000 265000 490000	1580250	1580250 00 1580250	378770 378770 757540	406455 416255 822710	395100 395100 790200
1807 9	120X100 1SFG2 .2755	2	INNES, ALAN L & MARY M 52 HARRISON ST HAWORTH, NJ 52 HARRISON ST	07641	245000 250300 495300	1597343	V1 1597343 -25000 1572343	376617 376617 753234	404602 414507 819109	393100 393100 786200
1807 10	L276-280 4.8LT 120X100 1SFG2 .0000	2	DEAN, DANIEL (ETAL) 50 HARRISON STREET HAWORTH, NJ 50 HARRISON ST	07641	245000 536500 781500	2520338	2520338 00 2520338	604100 604099 1208199	648255 663884 1312139	630100 630100 1260200
1807 11	L282-285 3.4LT 80X100 1SFG2 .0000	2	SERADA, LILIYA & SERADA, ALEKSEY 45 OSMERS WAY HAWORTH, NJ 45 OSMERS WAY	07641	209000 314400 523400	1687965	1687965 00 1687965	404589 404588 809177	434160 444628 878788	422000 422000 844000
1808 1	100X151 2SFG2 .3466	2	39 OSMERS LLC 19 ENGLE ST TENAFLY, NJ 39 OSMERS WAY	07670	267800 0 267800	863655	863655 00 863655	405284 405284 810568	23866 29221 53087	215900 215900 431800
1808 2	L213-217 120X100 4.8LT .0000	2	THIRAPHOJ, PETER 51 HARRISON ST HAWORTH, NJ 51 HARRISON ST	07641	245000 1228600 1473600	4752360	4752360 00 4752360	1139093 1139093 2278186	1222351 1251823 2474174	1188100 1188100 2376200
1808 3	160X100 1.5FG2 .3673	2	D'ATRI, STEPHEN & ILVIRA 57 HARRISON STREET HAWORTH, NJ 57 HARRISON ST.	07641	270800 361400 632200	2038845	2038845 00 2038845	488691 488690 977381	524410 537054 1061464	509700 509700 1019400
1808 4	200X100 2SFG1 .4591	2	ASHLEY LANE PROPERTIES LLC 180 WEST 20TH STREET #10V NEW YORK, NY 69 HARRISON STREET	10011	325000 959700 1284700	4143158	4143158 00 4143158	993073 993073 1986146	1065659 1091353 2157012	1035800 1035800 2071600
1808 5	80X200 1SFG .3673	2	ASHKANASE, JEFFREY & ROBIN 84 FRANKLIN ST HAWORTH, NJ 84 FRANKLIN ST	07641	249600 320500 570100	1838573	1838573 00 1838573	440688 440687 881375	472898 484300 957198	459600 459600 919200
1808 6	100X130 2SFG2 .2984	2	GARTLAN, FERGAL & KATHLEEN 95 HARRISON ST HAWORTH, NJ 95 HARRISON ST	07641	239400 340100 579500	1868888	1868888 00 1868888	447954 447953 895907	480696 492285 972981	467200 467200 934400
1808 7	136X100 .3122	2	KIM, CHANG GIL & SUNG MIN EUM 94 FRANKLIN ST HAWORTH, NJ 94 FRANKLIN ST	07641	239400 195700 435100	1403198	1403198 00 1403198	336333 336332 672665	360916 369617 730533	350800 350800 701600
1808 8	160X100 1SFG3 .3673	2	KANARIS, EMANUEL & PANAYIOTA 70 FRANKLIN ST HAWORTH, NJ 70 FRANKLIN ST	07641	285000 257600 542600	1749885	1749885 00 1749885	419430 419430 838860	450087 460938 911025	437500 437500 875000
1808 9	160X100 2SFG2 .3673	2	DEZERGA, JOHN & LORRIE 56 FRANKLIN ST HAWORTH, NJ 56 FRANKLIN ST.	07641	285000 161600 446600	1440285	1440285 00 1440285	345222 345222 690444	370455 379386 749841	360100 360100 720200

9030900

29124656

00

50000

29074656

14333323

14741333

14537400

Block No. Lot No. Qualification Account No.	Land Dimensions Building Description Additional Lots Acreage	Prop. Class	Owner's Name Address City State Property Location	Billing Code Zip Code	Land Improvement Exemption Net Total	2025 Property Tax Special Dist	2025 Total Tax Deduction Net Tax	Amt.Billed 2025 1st Q 2nd Q Total	2nd Half 2025 3rd Q 4th Q Total	Preliminary 2026 Tax 1st Q 2nd Q Total
1808 10	100X100  .2296	2	GARBETT, NICOLE & RICHARD 52 FRANKLIN ST HAWORTH, NJ 52 FRANKLIN ST	07641	225000 380000 605000	1951125	1951125 00 1951125	467665 467665 935330	501848 513947 1015795	487800 487800 975600
1808 11	162X100 1SFG1  .3719	2	KNOLLMAYER, PAUL R. II & ANN T., TRS 35 OSMERS WAY HAWORTH, NJ 35 OSMERS WAY	07641	270000 240200 510200	1645395	1645395 00 1645395	394385 394384 788769	423211 433415 856626	411300 411300 822600
1809 1	2.90 AC CH1.SB&M1.5SFG1  2.9000	15D	ST. LUKE EPISCOPAL CHURCH 43 MASSACHUSETTS AVE HAWORTH NJ OSMERS WAY & GRANT	07641-1950	*EXEMPT*	00	00 00 00	00 00 00	00 00 00	00 00 00
1809 2	125X175 2SFG2  .5022	2	ERRICHIELLO, MICHAEL & MARIA 17 MASSACHUSETTS AVE HAWORTH NJ 17 MASSACHUSETTS AVE	01175 07641-1950	289800 343500 633300	2042393	2042393 00 2042393	489541 489541 979082	525323 537988 1063311	510600 510600 1021200
1809 3	125X175 1SFG2  .5022	2	SAHA, SANTOSH K & GOPA 15 FRANKLIN ST HAWORTH, NJ 15 FRANKLIN ST	07641	294500 230100 524600	1691835	1691835 00 1691835	405516 405516 811032	435156 445647 880803	423000 423000 846000
1809 4	.5LT  .0000	15C	BORO OF HAWORTH MUNICIPAL CENTER HAWORTH NJ FRANKLIN ST	07641	*EXEMPT*	00	00 00 00	00 00 00	00 00 00	00 00 00
1809 5	170X100 1SFG1  .3903	2	MORRIS, STUART H & SHIRLEY K 25 FRANKLIN ST HAWORTH, NJ 25 FRANKLIN ST	07641	289100 180000 469100	1512848	1512848 00 1512848	362615 362614 725229	389119 398500 787619	378200 378200 756400
1809 6	150X100 6.0LT 1SFG2  .3444	2	PARK, SUNG J & KIM, KATHERINE H 37 FRANKLIN ST HAWORTH, NJ 37 FRANKLIN ST	07641	269500 328000 597500	1926938	1926938 00 1926938	461868 461867 923735	495627 507576 1003203	481700 481700 963400
1809 7	L100-108 8.0LT 201X100 1SFG2  .0000	2	SHAPIRO, EDWARD M 67 FRANKLIN ST HAWORTH, NJ 67 FRANKLIN ST	07641	318500 246100 564600	1820835	1820835 00 1820835	436436 436436 872872	468336 479627 947963	455200 455200 910400
1809 8	L110-115 140X100 5.6LT  .0000	2	RUDOLPH, SUSAN 77 FRANKLIN ST HAWORTH, NJ 77 FRANKLIN ST	07641	259700 211400 471100	1519298	1519298 00 1519298	364161 364160 728321	390778 400199 790977	379800 379800 759600
1809 9	100X137 2SFG1  .3145	2	HOAGLAND, DAVID P & KIM M 12 HARDENBURGH AVE HAWORTH NJ 12 HARDENBURGH AVE	07641	236700 133600 370300	1194218	1194218 00 1194218	286242 286242 572484	307164 314570 621734	298600 298600 597200



0                      00                      00                                      00                      00                      00                      00

[illegible]