

NEW JERSEY PROPERTY TAX SYSTEM LEGEND

PART 1		PART 2		PART 3	
CODE	NAME OF OWNER	PRINCIPLE USE OR PURPOSE	CODE	DESCRIPTION	CODE
01	Federal Government	01	General Government	001	Administrative Bldg.
02	State Government	02	Military Purposes	004	Commercial Bldg.
03	County Government	03	Education	005	Office Bldg.
04	Municipal Government	04	Health & Welfare Etal.	007	Maintenance Bldg.
05	Del. Riv. & Bay Authority	05	Penal Institutions	010	Municipal Bldg.
06	Del. Riv. Basin Comm.	06	Police, Fire, Rescue	013	Post Office
07	Del. Riv. Joint Toll Bridge Comm.	07	Transportation	016	State Bldg.
08	Del. Riv. Port Authority	08	Utilities	019	Court House
09	Del. Valley Reg. Plan. Comm.	09	Conservation	022	Storage Bldg.
10	N.J. Turnpike Authority	10	Religious and Charitable	025	Utility Bldg.
11	Garden State Pkwy. Comm.	11	Burial Grounds	040	Church
12	Interstate Sanitation Comm.	12	Civic and other Social Activities	043	Chapel
13	Mid. Atl. State Air Poll. Ctrl Comm.	13	Re devel. And Rehabilitation	046	Synagogue
14	N.Y.- N.J. Trans. Agency	14	Remediation	047	Tax Lien Foreclosure
15	Palisades Int. Park Comm.	15	Housing and Mtg Fin. Project	048	In-Lieu of Tax Payment
16	Port Authority of N.Y.-N.J.	16	Urban Enterprize Zone	049	Convent
17	Tri-State Comm	17	C. 441 P.L. 1991	050	Recreation Fields
18	S. Jersey Port Comm.	18	Railroad	051	Recreation Center
19	Waterfront Comm. of N.Y.	19	Recreation	052	Rectory
20	Charitable & Non-Profit Org.	20	Medical Office/ HEZ		
21	Fraternal Organizations				
22	Veterans Organizations				
23	Religious Organizations				
24	Other				
25	Atlantic City Expressway				
26	N.J. Sports & Exposition Authority				
27	N.J. Econ. Dev. Authority				
28	County Food Dist. Authority				
29	Urban Renewal Entity				
30	CRDA- Casino Redev. Authority				
31	N.J. Education Facilities Authority				
32	Hackensck Mead. Comm				
33	County Improvement Authority				
34	N.J. Natural Land Tr./ Natur. Cons				
35	N.J. House and Mtg. Fin. Agency				
36	N.J. Transit				
37	County Park Commission				
38	County Utilities Authority				
39	County Housing Authority				
40	Municipal Housing Authority				
41	Municipal Utilities Authority				
42	Municipal Improvement Authority				
43	Municipal Parking Authority				
44	Patco				
45	S. Jersey Transportation Authority				

TABLE OF AGGREGATES
OF TAXABLE AND EXEMPT PROPERTY IN THE TAXING DISTRICT OF HARRINGTON PARK

FOR 2025

(1) VALUE OF LAND	453,082,650
(2) VALUE OF IMPROVEMENTS	489,141,200
(3) TOTAL VALUE LAND & IMPRVMT EXCL 2ND CLASS RR	942,223,850
(4) TAX VALUE MACH,IMPLMNT & EQUIPT OF TELEPHONE, PETROLEUM REFINERIES MISCELLANEOUS	
(5) EXEMPTIONS	
POLLUTION CONTROL (RS 54:4-3.56)	
FIRE SUPPRESSION (RS 54:4-3.13)	
FALLOUT SHELTER (RS 54:4-3.48)	
WATER/SEWAGE FAC. (RS 54:4-3.59)	
UEZ ABATEMENT (RS 54:4-3.139)	
HOME IMPROVEMENT (RS 54:4-3.72)	
MULTI FAMILY (RS 54:4-3.121)	
CL 4 ABATEMENT (RS 54:4-3.95)	
RENEWABLE ENERGY (RS 54:4-3.113)	
DWELL ABATEMENT (RS 40A:21-5)	
DWELL EXEMPTION (RS 40A:21-5)	
NEW DWL/CONV ABATE (RS 40A:21-5)	
NEW DWL/CONV EXEM (RS 40A:21-5)	
MUL DWELL EXEM (RS 40A:21-6)	
MUL DWELL ABATE (RS 40A:21-6)	
COM/IND EXEMPTION (RS 40A:21-7)	
TOTAL	
(5A) DEDUCTIONS ALLOWED (C.73,L.1976)	
NBR VETERANS	93
NBR VETERANS WIDOWS	12
TOTAL	105
NBR SENIOR CITIZENS	7
NBR DISABLED PERSONS	
NBR SURVIVING SPOUSE	
TOTAL	112
(6) NET VALUATION TAXABLE	942,223,850
(7) TAX RATE - GENL TAX RATE PER \$100 TAXABLE VALUE	3.271
(8) RATIO - AVERAGE RATIO OF ASSESSED TO TRUE VALUE OF REAL PROPERTY	69.92%
(9A) UEZ EXPIRED (-)	
(9B) TRUE VALUE CL II RR PROPERTY (+)	
(10) EQUALIZATION	05,856,908
(11) NET VALUE ON WHICH COUNTY TAXES ARE APPORTIONED	1,348,080,758
(12) APPORTIONMENT OF TAXES	
TOTAL CNTY TAX APPRT	3,011,314.62
ADJUSTMENTS	
CNTY EQUAL TBL APPL (+ OR -)	
APPEALS & CORR. (+ OR -)	251.26
NET CNTY TAX APPOR	3,011,063.36
LESS EXCESS STATE AID	

(13) VALUATION OF EXEMPT PROPERTY	
PUBLIC SCHOOL PROP	10,943,100
OTHER SCHOOL PROP	
PUBLIC PROP	36,417,600
CHURCH & CHARITABLE PROP	10,950,900
CEMETERY & GRAVEYARD	332,500
OTHER EXEMPT PROP	7,942,950
TOTAL VALUE	66,587,050
(14) MISC REVENUE FOR SUPPORT OF BUDGET	
SURPLUS REVENUE APPROPRIATED	111.00
MISC REVENUE ANTICIPATED	111.00
RECEIPT FROM DELINQUENT TAX & LIEN	111.00
TOTAL MISCELLANEOUS REVENUE	333.00

(15) APPORTIONMENT OF TAXES		
ITEM	AMOUNT	RATE
NET CNTY TX LESS ST AID	3,011,063.36	.320
COUNTY LIBRARY TAX		
COUNTY HEALTH TAX		
COUNTY OPEN SPACE	134,808.08	.015
DISTRICT SCHOOL TAX	14,604,342.00	1.550
CONSOLIDATED SCHOOL TAX		
REGIONAL SCHOOL TAX	5,975,278.00	.635
MUNICIPAL OPEN SPACE	94,222.00	.010
MUNICIPAL LIBRARY TAX	451,537.00	.047
LOCAL MUNCLPL PURPOSE TAX	6,544,023.00	.694
TOTAL TAX LEVY	30,815,273.44	
AUTHORIZED RATE		3.271


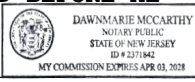
(16) REAL PROPERTY CLASSIFICATION SUMMARY	
ITEMS	TAX VALUE
1. VACANT LAND	49
2. RESIDENTIAL	1,587
3A. FARM (REGULAR)	
3B. FARM (QUALIFIED)	
4A. COMMERCIAL	28
4B. INDUSTRIAL	
4C. APARTMENT	
TOTAL CLASS 4A,4B,4C	63,598,800
TOTAL ALL CLASSES	942,223,850

STATE OF NEW JERSEY BERGEN COUNTY

I (WE) _____ ASSESSOR(S) OF THE
TAXING DISTRICT OF HARRINGTON PARK DO SWEAR (OR AFFIRM)
THAT THE FOREGOING TAX LIST AND TAX DUPLICATE CONTAIN THE
VALUATIONS OF ALL THE PROPERTY LIABLE TO TAXATION IN THE TAXING
DISTRICT IN WHICH I (WE) AM (ARE) TAX ASSESSOR(S), AND THAT
SUCH PROPERTY HAS BEEN VALUED WITHOUT FAVOR OR PARTIALITY AT
ITS TAXABLE VALUE AND I (WE) HAVE ALLOWED ONLY SUCH EXEMPTIONS
AND DEDUCTIONS AS ARE PRESCRIBED BY LAW

I (WE) DO FURTHER SWEAR (OR AFFIRM) THAT, FOR THE TAX YEAR 2025,
I (WE) HAVE COMPLETED AND PUT INTO OPERATION A DISTRICT-WIDE
ADJUSTMENTS OF REAL PROPERTY TAXABLE VALUATIONS AND SUCH TAXABLE
VALUATIONS CONFORM TO THE PERCENTAGE LEVEL ESTABLISHED FOR SUCH
YEAR FOR EXPRESSING THE TAXABLE VALUE OF REAL PROPERTY IN THE
COUNTY.

SWORN AND SUBSCRIBED BEFORE ME

ASSESSOR(S)

CERTIFICATION BY COUNTY BOARD

THIS IS TO CERTIFY THAT THE FOREGOING IS A TRUE AND
COMPLETE RECORD OF THE TAXES ASSESSED FOR THE YEAR 2025 IN THE
TAXING DISTRICT OF HARRINGTON PARK, COUNTY OF
BERGEN, NEW JERSEY, AND THAT \$ 942,223,850 IS THE
NET VALUATION TAXABLE AND 1,348,080,758 IS THE NET VALUATION
ON WHICH COUNTY TAXES AND REGIONAL OR CONSOLIDATED SCHOOL TAXES
ARE APPORTIONED.

ATTEST: _____ PRESIDENT
 _____ V. PRESIDENT
 _____ COMMISSIONER
 _____ COMMISSIONER
 _____ COMMISSIONER
 _____ COMMISSIONER
 _____ TAX ADMINISTRATOR
 _____ COUNTY BOARD OF TAXATION

TAXING DISTRICT 24 HARRINGTON PARK			2025	TAX	LIST	DISTRICT	SUMMARY	COUNTY 02	BERGEN	08/01/25	
	CLASSIFICATION	NO. OF PARCELS	LAND VALUE		IMPROVEMENT VALUE		TOTAL VALUE	BOOK VALUE OF TANG PERS PROP	EXEMPTION AMOUNT	NET TAXABLE VALUE	
1	VACANT LAND	49	13,075,200		0		13,075,200		0	13,075,200	
2	RESIDENTIAL	1,587	425,947,450		439,602,400		865,549,850		0	865,549,850	
3A	FARM (REGULAR)	0	0		0		0		0	0	
3B	FARM (QUALIFIED)	0	0		0		0		0	0	
4A	COMMERCIAL	28	14,060,000		49,538,800		63,598,800		0	63,598,800	
4B	INDUSTRIAL	0	0		0		0		0	0	
4C	APARTMENT	0	0		0		0		0	0	
CLASS 4 TOTAL		28	14,060,000		49,538,800		63,598,800		0	63,598,800	
RATABLE TOTAL		1,664	453,082,650		489,141,200		942,223,850		0	942,223,850	
5A	CLASS 1 RAILROAD	3	0		0		0		0	0	
5B	CLASS 2 RAILROAD	0	0		0		0		0	0	
RAILROAD TOTAL		3	0		0		0		0	0	
6A	TELEPHONE	1						0		0	
6B	PETROL REFINRIES	0						0		0	
6C	MISCELLANEOUS	0						0		0	
PUBLIC UTIL. TOTAL		1						0		0	
15A	PUBLIC SCHOOL	1	1,441,000		9,502,100		10,943,100		0	10,943,100	
15B	OTHER SCHOOL	0	0		0		0		0	0	
15C	PUBLIC PROPERTY	48	33,584,200		2,833,400		36,417,600		0	36,417,600	
15D	CHARITABLE	5	2,746,800		8,204,100		10,950,900		0	10,950,900	
15E	CEMETERY	2	332,500		0		332,500		0	332,500	
15F	MISCELLANEOUS	16	4,385,750		3,557,200		7,942,950		0	7,942,950	
EXEMPT TOTAL		72	42,490,250		24,096,800		66,587,050		0	66,587,050	
----- D E D U C T I O N S -----			----- E X E M P T I O N S -----			-----		----- E X E M P T I O N S -----		-----	
CLASSIFICATION		NO. OF DEDUCTS	DEDUCTION AMOUNT	CLASSIFICATION		NO. OF PARCELS	EXEMPTION AMOUNT	CLASSIFICATION		NO. OF PARCELS	EXEMPTION AMOUNT
SENIOR CITIZEN		7	1,750	FIRE SUPPRESS		0	0	DWELL ABATE		0	0
DISABLED PERSON		0	0	POLLUTION CNTRL		0	0	DWELL EXEMP		0	0
SURVIVING SPOUSE		0	0	FALLOUT SHELTER		0	0	NEW DWEL/CONV ABAT		0	0
VETERAN		93	23,250	WATER/SEWAGE FAC		0	0	NEW DWEL/CONV EXMT		0	0
WIDOW OF VETERAN		12	3,000	HOME IMPROVEMENT		0	0	MUL DWELL EXEMP		0	0
				CLASS 4 ABATEMENT		0	0	MUL DWELL ABATE		0	0
				MULTI-FAMILY DWELL		0	0	COM/IND EXEMP		0	0
				UEZ ABATEMENT		0	0	RENEWABLE ENERGY		0	0

I ASSESSOR OF THE TAXING DISTRICT OF HARRINGTON PARK DO SWEAR (OR AFFIRM) THAT THE FOREGOING
TAX LIST AND TAX DUPLICATE CONTAIN THE VALUATIONS OF ALL THE PROPERTY LIABLE TO TAXATION IN THE TAXING DISTRICT IN WHICH I AM TAX
ASSESSOR, AND THAT SUCH PROPERTY HAS BEEN VALUED WITHOUT FAVOR OR PARTIALITY AT ITS TAXABLE VALUE AND I HAVE ALLOWED ONLY SUCH
EXEMPTIONS AND DEDUCTIONS AS ARE PRESCRIBED BY LAW.

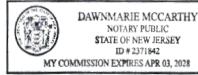
ASSESSOR

I DO FURTHER SWEAR (OR AFFIRM) THAT, FOR THE TAX YEAR 2025, I HAVE COMPLETED AND PUT INTO OPERATION A DISTRICT WIDE ADJUSTMENT OF
REAL PROPERTY TAXABLE VALUATIONS AND SUCH TAXABLE VALUATIONS CONFORM TO THE PERCENTAGE LEVEL ESTABLISHED FOR SUCH YEAR FOR
EXPRESSING THE TAXABLE VALUE OF REAL PROPERTY IN THE COUNTY.

ASSESSOR

SWORN AND SUBSCRIBED BEFORE ME





2025 TAX CALCULATION ACKNOWLEDGEMENT REPORT

TAXING DISTRICT 24 HARRINGTON PARK

COUNTY 02 BERGEN

BLOCK	LOT	QUALIFIC.	PROPERTY LOCATION	CLASS	NET VAL	TAX AMOUNTS			PRELIM.	
						TOT YEAR	1ST HALF	2ND HALF		
406	22		208 BROOK ST	15F	778800	.00	12176.54	12176.54-	.00	*OVERBILL*
415	9		17 MANOR RD	15F	578800	.00	8924.54	8924.54-	.00	*OVERBILL*
725	4		42 SPRING ST	15F	512500	.00	8012.94	8012.94-	.00	*OVERBILL*

2025 TAX CALCULATION ACKNOWLEDGEMENT REPORT

TAXING DISTRICT 24 HARRINGTON PARK

COUNTY 02 BERGEN

	COUNT	NET VALUE	TOTAL TAXES (GENERAL)	TOTAL TAXES (SPECIAL)	DEDUCTION AMOUNT	NET AMOUNT OF TAXES	2025 TAXES (1ST HALF)	2025 TAXES (2ND HALF)	2026 TAXES (1ST HALF)
* RATABLES *	1,664	942,223,850	30,820,142.92	.00	28,000.00	30,792,142.92	14,790,485.77	16,001,657.15	15,396,075.41
* RAILROADS *	3	0	.00	.00	.00	.00	.00	.00	.00
* UTILITIES *	1	0	.00	.00	.00	.00	.00	.00	.00
* EXEMPTS *	72	66,587,050	.00	.00	.00	.00	29,114.02	29,114.02-	.00

TAX RATES FOR THE YEAR OF 2025

TAXING DISTRICT 24 HARRINGTON PARK COUNTY 02 BERGEN

DESCRIPTION OF TAX	SPECIAL TAX CODE	RATE PER \$100	FLAT TAX AMOUNT
COUNTY TAX		.320	
COUNTY OPEN SPACE		.015	
SCHOOL TAX		1.550	
REGIONAL SCHOOL TAX		.635	
LIBRARY TAX		.047	
LOCAL MUNICIPAL TAX		.694	
MUNICIPAL OPEN SPACE		.010	

TOTAL PROPERTY TAX 2025		3.271	

SPECIAL TAX DESCRIPTION.....

* STATE AID RATE	A01	.000
------------------	-----	------

* STATE AID NOT PART OF GENERAL TAX RATE

TAX RATE EDIT AUDIT TRAIL									
CTY/ DIST	TAX YEAR	RATE SEQ	RATE DESCRIPTION	TAX RATE	FLAT AMOUNT	--SPECIAL TAX CODE	TAX RATE	DATA-- FLAT	INHIBIT FLAGS
0224	2025	01	COUNTY TAX	00320	000000				
0224	2025	02	COUNTY OPEN SPACE	00015	000000				
0224	2025	03	SCHOOL TAX	01550	000000				
0224	2025	04	REGIONAL SCHOOL TAX	00635	000000				
0224	2025	05	LIBRARY TAX	00047	000000				
0224	2025	06	LOCAL MUNICIPAL TAX	00694	000000				
0224	2025	07	MUNICIPAL OPEN SPACE	00010	000000				
0224	2025	08	STATE AID RATE			A01	00000	000000	
				-----	-----		-----	-----	
0224	2025	00	TOTAL PROPERTY TAX 2025	3.271	.00		.000	.00	

*** TAX RATE ACCEPTED

TAXING DISTRICT NO. 24 HARRINGTON PARK

COUNTY NO. 02 BERGEN

PAGE NO	NET TAXABLE VALUE	TOTAL TAXES (GENERAL)	TOTAL TAXES (SPECIAL)	DEDUCTION AMOUNT	NET AMOUNT OF TAXES	2025 TAXES (1ST HALF)	2025 TAXES (2ND HALF)	2026 TAXES (1ST HALF)
0001	5,779,200	189,037.64	.00	.00	189,037.64	86,908.74	102,128.90	94,518.85
0002	5,465,500	178,776.52	.00	.00	178,776.52	85,453.13	93,323.39	89,388.27
0003	8,137,500	266,177.63	.00	.00	266,177.63	127,229.84	138,947.79	133,088.84
0004	5,292,700	173,124.24	.00	250.00	172,874.24	82,626.41	90,247.83	86,437.15
0005	8,035,700	262,847.75	.00	250.00	262,597.75	125,219.27	137,378.48	131,298.92
0006	5,919,700	193,633.38	.00	500.00	193,133.38	92,304.55	100,828.83	96,566.72
0007	5,784,300	189,204.46	.00	.00	189,204.46	90,437.57	98,766.89	94,602.26
0008	7,890,900	258,111.31	.00	.00	258,111.31	123,374.26	134,737.05	129,055.70
0009	10,681,400	349,388.58	.00	.00	349,388.58	167,003.71	182,384.87	174,694.30
0010	8,541,600	279,395.74	.00	250.00	279,145.74	133,422.97	145,722.77	139,572.91
0011	9,550,600	312,400.13	.00	250.00	312,150.13	149,198.67	162,951.46	156,075.11
0012	8,666,400	283,477.97	.00	.00	283,477.97	135,025.48	148,452.49	141,739.03
0013	7,444,600	243,512.87	.00	.00	243,512.87	116,396.37	127,116.50	121,756.48
0014	6,799,600	222,414.92	.00	750.00	221,664.92	106,061.78	115,603.14	110,832.48
0015	8,904,200	291,256.39	.00	.00	291,256.39	138,818.51	152,437.88	145,628.21
0016	8,018,500	262,285.16	.00	.00	262,285.16	123,926.19	138,358.97	131,142.61
0017	10,539,900	344,760.13	.00	.00	344,760.13	164,791.38	179,968.75	172,380.10
0018	8,472,400	277,132.23	.00	250.00	276,882.23	131,950.16	144,932.07	138,441.16
0019	9,172,700	300,039.02	.00	.00	300,039.02	143,415.21	156,623.81	150,019.55
0020	9,429,800	308,448.77	.00	.00	308,448.77	147,434.97	161,013.80	154,224.40
0021	8,809,900	288,171.83	.00	.00	288,171.83	136,520.18	151,651.65	144,085.95
0022	7,422,200	242,780.18	.00	250.00	242,530.18	115,921.15	126,609.03	121,265.13
0023	6,075,500	198,729.62	.00	.00	198,729.62	94,990.46	103,739.16	99,364.84
0024	7,945,800	259,907.14	.00	.00	259,907.14	124,232.63	135,674.51	129,953.60
0025	9,323,500	304,971.69	.00	.00	304,971.69	145,772.97	159,198.72	152,485.88
0026	8,150,600	266,606.12	.00	.00	266,606.12	127,434.68	139,171.44	133,303.10
0027	8,015,800	262,196.82	.00	250.00	261,946.82	125,202.06	136,744.76	130,973.44
0028	8,175,500	267,420.61	.00	.00	267,420.61	127,823.98	139,596.63	133,710.34
0029	8,181,000	267,600.52	.00	250.00	267,350.52	127,609.86	139,740.66	133,675.29
0030	7,906,500	258,621.62	.00	250.00	258,371.62	134,800.48	123,571.14	129,185.85
0031	7,329,000	239,731.60	.00	500.00	239,231.60	114,338.95	124,892.65	119,615.82
0032	8,325,700	272,333.66	.00	.00	272,333.66	130,172.36	142,161.30	136,166.86
0033	8,162,700	267,001.92	.00	.00	267,001.92	127,623.84	139,378.08	133,501.01
0034	8,188,600	267,849.11	.00	.00	267,849.11	128,028.80	139,820.31	133,924.58
0035	7,658,500	250,509.54	.00	750.00	249,759.54	119,365.70	130,393.84	124,879.79
0036	9,133,300	298,750.26	.00	250.00	298,500.26	142,674.17	155,826.09	149,250.16
0037	7,533,600	246,424.05	.00	250.00	246,174.05	126,587.40	119,586.65	123,087.05
0038	8,652,900	283,036.37	.00	250.00	282,786.37	133,349.48	149,436.89	141,393.22
0039	8,341,300	272,843.94	.00	.00	272,843.94	130,416.27	142,427.67	136,422.02
0040	8,800,800	287,874.16	.00	250.00	287,624.16	138,188.48	149,435.68	143,812.12
0041	4,483,100	146,642.20	.00	.00	146,642.20	70,093.29	76,548.91	73,321.13
0042	3,767,200	123,225.12	.00	1,750.00	121,475.12	57,900.21	63,574.91	60,737.57
0043	3,447,600	112,771.00	.00	1,250.00	111,521.00	53,278.25	58,242.75	55,760.52
0044	3,593,600	117,546.68	.00	750.00	116,796.68	55,685.97	61,110.71	58,398.35
0045	3,726,800	121,903.64	.00	750.00	121,153.64	57,893.54	63,260.10	60,576.83
0046	3,835,500	125,459.21	.00	1,750.00	123,709.21	59,093.07	64,616.14	61,854.62
0047	4,282,100	140,067.51	.00	500.00	139,567.51	66,700.67	72,866.84	69,783.77
0048	6,251,000	204,470.21	.00	.00	204,470.21	97,734.42	106,735.79	102,235.13
0049	5,731,500	187,477.37	.00	.00	187,477.37	89,612.04	97,865.33	93,738.70
0050	7,923,200	259,167.87	.00	.00	259,167.87	123,879.27	135,288.60	129,583.96
0051	7,682,100	251,281.50	.00	250.00	251,031.50	119,981.54	131,049.96	125,515.80
0052	8,003,800	261,804.31	.00	.00	261,804.31	124,393.67	137,410.64	130,902.18
0053	7,827,200	256,027.72	.00	1,000.00	255,027.72	121,878.31	133,149.41	127,513.91
0054	7,363,400	240,856.82	.00	.00	240,856.82	115,126.82	125,730.00	120,428.43
0055	7,631,900	249,639.45	.00	.00	249,639.45	118,441.42	131,198.03	124,819.75
0056	8,600,200	281,312.56	.00	.00	281,312.56	134,178.05	147,134.51	140,656.32
0057	6,447,000	210,631.35	.00	250.00	210,381.35	100,139.25	110,492.10	105,315.71
0058	6,057,200	198,131.02	.00	250.00	197,881.02	94,579.36	103,301.66	98,940.55
0059	7,336,600	239,980.19	.00	.00	239,980.19	114,707.78	125,272.41	119,990.13
0060	7,137,100	233,454.54	.00	750.00	232,704.54	111,088.59	121,615.95	116,352.30
0061	5,829,500	190,682.94	.00	250.00	190,432.94	91,019.27	99,413.67	95,216.51
0062	7,859,400	257,080.97	.00	250.00	256,830.97	122,756.75	134,074.22	128,415.52
0063	6,027,400	197,156.28	.00	.00	197,156.28	94,238.43	102,917.85	98,578.16
0064	6,037,300	197,480.09	.00	.00	197,480.09	92,864.11	104,615.98	98,740.09
0065	5,884,400	192,478.73	.00	.00	192,478.73	92,002.64	100,476.09	96,239.39

TAXING DISTRICT NO. 24 HARRINGTON PARK

COUNTY NO. 02 BERGEN

PAGE NO	NET TAXABLE VALUE	TOTAL TAXES (GENERAL)	TOTAL TAXES (SPECIAL)	DEDUCTION AMOUNT	NET AMOUNT OF TAXES	2025 TAXES (1ST HALF)	2025 TAXES (2ND HALF)	2026 TAXES (1ST HALF)
0001		.00	.00	.00	.00	.00	.00	.00
**DIST TOTAL		.00	.00	.00	.00	.00	.00	.00

TAXING DISTRICT NO. 24 HARRINGTON PARK

COUNTY NO. 02 BERGEN

NAME OF OWNER ADDITIONAL OWNERS	PAGE NO.	BLOCK NO.	LOT NO.	LOT QUALIF.	ACCOUNT NO.	DEED BOOK	DEED PAGE	CLASS	PROPERTY LOCATION
ABBALLE, PIERO	0066	716	12		000000	02340	00796	2	50 KLINE ST
ABDALLAH, MOHAMED N. & NAHID	0096	1021	8		000000	07678	00904	2	86 KOHRING CIR N
ABRAM DEMAREE HOMESTEAD, INC.	0121	1406	24		000000			15F	95 OLD HOOK RD
ACEVEDO, MATTHEW & JENNIFER A	0093	1016	6		000000	02347	01356	2	57 TAPPAN RD
ACHESON, DENNIS J & KRISTEN M	0035	413.01	4		000000	01775	00535	2	15 EHRET AVE
ACKERMAN, TED E, ETALS	0056	704	1		000000	07961	00350	2	341 LAFAYETTE RD
ACKERSON, BRIAN & CHRISTINE	0013	201	13		000000	01455	01962	2	168 BLANCH AVE
ACOSTA, JESLYNE & JEYKID	0090	913	8		000000	04004	01804	2	48 ECKERSON RD
ADAM RODRIGUES & C REINFRIED	0054	610	6		000000	01225	01841	2	196 TAPPAN RD
ADANAS, KEVORK & MARDINOGLU, SILA	0005	109	5			02225	00173	1	91 ADAMS ST, REAR OF
ADELSTEIN, TODD & JOSEPHINE	0028	405	6		000000	01867	00943	2	316 BROOK ST
ADWAR, SOL & ALICE	0045	501.02	8	CM208		08597	00816	2	40 BLANCH AVE, UNIT 208
AGUADO, PETER & DEENA	0069	720	1		000000	01704	00033	2	196 WEST SHORE RD
AHAD, STEVE & GUIOTTO, LAVINIA	0114	1318	9		000000	05506	00820	2	182 LA ROCHE AVE
AHMED, SAJJAD & HAFZA, HAWWA IQBAL	0047	603	2			02293	01358	2	274 LAFAYETTE RD
AHN (ETAL), JAE MOK	0096	1021	6		000000	09436	00141	2	96 KOHRING CIR N
AHN (ETAL), JUNG MIN	0078	806	7			01175	01966	2	15 EASTBROOK RD
AHN, SAMUEL & LINDA SUHYUN	0055	701	4		000000	02423	01640	2	400 LAFAYETTE RD
AIMI, JOSEPH & THERESA	0095	1021	1	C005M		08732	00879	2	5 STONEBROOK CT
AIZIC, PETER & ANNA	0114	1319	1		000000	08275	00775	2	64 COLUMBUS AVE
ALAVANJA, THOMAS & JANE J	0002	102	7		000000	05400	01473	2	151 LOHS PL
ALI, LAYLA & WISAM	0010	112	4					2	225 BLANCH AVE
ALMONTE, MAXIMO GOMEZ & COLON, PAMELA	0109	1313	4		000000	04998	00843	2	36 ELLIOT RD
ALVAREZ FAMILY TRUST	0092	1015	4		000000	09191	00215	2	94 HIGHLAND AVE
AMATRULA, MARIO & KALI	0112	1316	9		000000	08700	00869	2	1 COLUMBUS AVE
AMDUR, NEIL L & MARILYN F	0061	710	20		000000			2	135 SPRING ST
AN, AMANDA J	0091	1013	3		000000	00380	02012	2	49 HIGHLAND AVE
AN, BYUNGOK & NAM, SOOJUNG	0014	201	15		000000	05234	00461	2	148 BLANCH AVE
AN, DONGMIN & JIN	0067	718	13		000000	04259	00250	2	54 SPRING ST
AN, SUN HAK & SOYOUNG PARK	0088	910	13		000000	09225	00043	2	307 HARRIOT AVE
ANDERS, CHARLES H & LORI C	0014	202	12		000000	05341	00992	2	560 LYNN ST
ANDERSON, KEVIN & COLLEN	0032	410	4		000000	03839	01094	2	32 COOPER PL
ANGRIST, ARNOLD & KAREN J	0111	1315	17		000000	02987	00256	2	79 NORMA RD
ANTON, JUNE C	0113	1317	20		000000			2	49 COLUMBUS AVE
ANTONIEWICZ, BRAD J & GINA	0037	415	8		000000	02977	02475	2	3 MANOR RD
ANZALONE, SCOTT A & BARBARA L	0051	606	10		000000	08608	00269	2	52 CARLTON LN
APA, LOUIS & MARIANNE	0052	607	16		000000			2	150 TAPPAN RD
APA, LOUIS S. & MARIANNE	0104	1306	4		000000			2	220 HARRIOT AVE
APOSTLE, CHRISTOPHER G & STEPHANIE	0052	607	9			08301	00279	2	16 GREEN WAY
ARAD, MATTHEW & SARAH	0012	114	9			04367	00712	2	75 NORTH COLONIAL DR
ARDITO, PETER F & DONA GELLMAN	0068	719	11		000000			2	57 GLEN AVE E
ARELLANO, GERARD R ETAL	0032	409	12		000000	04447	00777	2	55 COOPER PL
ARGENTI, WALTER J & PERLA A	0064	713	17		000000			2	36 HACKENSACK AVE
ARMISTEAD, DANIEL H. TRSTE	0046	501.03	8	CE202		02218	00037	2	20 BLANCH AVE, UNIT 202
ARTPAUL REALTY CO.	0048	604	1		000000			4A	12-44 TAPPAN RD
ASHASH, NEER & ROTEM YUZ	0123	1502	17		000000	04123	00821	2	28 TAYLOR PL
ASPINWALL, JASON & SUNITHA	0016	203	6		000000	03621	00263	2	68 BLUEFIELD AVE
ATALLA, ELIE & JILL	0066	716	19		000000	03503	01428	2	67 DEAN ST
AUED, CARLOS & ALLISON	0119	1403	5		000000	00288	00113	2	11 RIVER RD
AUGUST, GARY I & MICHELLE	0005	108	10			08370	00421	2	45 SOUTH COLONIAL DR
AVILLO, STEPHEN & CHRISTINE	0002	102	4			07656	00018	2	28 FIRST ST
AYDIN, EMRE & SIM, SUN YUN	0118	1402	6		000000	01422	01188	2	92 NORMA RD
BACHAR, DORON & GILAT	0018	207	4			04622	00602	2	50 BURKHARDT LN
BAE, NAM SOON & YOUNG YUL	0014	201	14		000000			2	158 BLANCH AVE
BAE, PETER & GRACE	0075	801	6.07			00890	00995	2	304 LYNN ST
BAGLI, JOHN J & LINDA D	0086	908	12		000000			2	23 THOMAS ST
BAI, JAE M. & MI J.	0035	414	6		000000	08650	00166	2	30 RIDGE RD
BAILAKANAVAR, MAHESH R ETAL	0029	406	14		000000	03323	00727	2	278 BROOK ST
BAILEY, SIOBHAN S & WILLIAM J	0025	401	20		000000	07896	00193	2	84 RIVERVIEW DR
BAIRD, MARTHA A ETALS	0117	1320	9		000000	04828	00145	2	74 COLUMBUS AVE
BAKER, EDMUND & LAVIOLA, KATHRYN	0111	1315	7		000000	05422	01305	2	32 FLORENCE RD
BAKER, GLENN A & LYNN A	0027	404	9		000000	08891	00434	2	16 OAK ST
BAKER, JENNIFER	0098	1022	9		000000	01197	01292	2	222 SCHRAALENBURGH RD
BALDI, RICHARD A & JOYCE P	0102	1302	1		000000			2	67 GILES RD
BANG, HANSEONG	0111	1315	11.02			04808	00996	2	207 LA ROCHE AVE
BANNON, PAUL	0039	417	1		000000	04536	01699	2	120 GUY ST
BARAKAT, WILLIAM A & PATRICIA	0113	1317	17		000000			2	33 COLUMBUS AVE
BARBAGALLO, NICOLE	0077	805	10		000000	08597	00139	2	16 HAZEL ST

TAXING DISTRICT NO. 24 HARRINGTON PARK

COUNTY NO. 02 BERGEN

NAME OF OWNER ADDITIONAL OWNERS	PAGE NO.	BLOCK NO.	LOT NO.	LOT QUALIF.	ACCOUNT NO.	DEED BOOK PAGE	CLASS	PROPERTY LOCATION
BARBO, DANIEL & PATRICE S.	0062	712	6		000000		2	240 WEST SHORE RD
BAREKET, MATAN & ISABELLA	0076	803	10.01		000000	04730 01047	2	11 PEAT ST
BARETZ, WILLIAM & ANNE	0074	727	11		000000	07887 00897	2	53 RIKER AVE
BARILA, CHARLES & MARIE A.	0121	1501	4.01		000000		2	424 HARRIOT AVE
BARKER, ROBERT P & RACHEL	0104	1306	10			08701 00743	2	211 THE PARKWAY
BARRAGATO, CHARLES & MARIE A	0021	303	1				2	31 RUGEN DR
BARRAGATO, JESSE SCALA & LISA ARLUNA	0099	1203	12		000000	01889 00828	2	148 SCHRAALENBURGH RD
BARRETO, CATHY	0068	719	17		000000		2	57 KLINE ST
BARRETT WOOD, WILLIAM ETAL	0043	501.01	8	CW203		02944 01615	2	60 BLANCH AVE, UNIT 203
BARRIOS, CHARLES & HYOYEON S LEE	0110	1314	11		000000	09068 00036	2	7 FLORENCE RD
BARRON, CHRISTOPHER & MICHELLE	0070	721	24		000000	02742 02251	2	32 GLEN AVE E
BARRON, JOSEPH R & LIZOTTE, TRACY C	0067	719	1		000000	02801 00529	2	52 HERRING ST
BARTHOLOMEW, TRACEY & MERRIMAN, MEGHAN	0104	1306	11		000000	02193 02339	2	217 THE PARKWAY
BARTLEY, SCOTT & THERESA FELCZAK	0120	1406	18		000000	09454 00176	2	46 SOUTH AVE
BARTOLOMEO, MATTHEW JAMES DI ETAL	0090	1001	3			03500 01275	1	SOMERSET RD
BATTERMAN, DANIEL & ADENA	0025	402	6		000000	09136 00127	2	5 PINE PL
BAUMANN, WILLIAM J TRSTES/ETALS	0106	1308	8		000000	02430 00207	2	139 NORMA RD
BAVOLAR, JOSEPH	0117	1320	8		000000	03104 00314	2	78 COLUMBUS AVE
BAYIOKOS, DEMETRIOS & FRANCES	0073	727	6		000000	08599 00110	2	12 COUNCIL PL
BAZAZ, JASON & TAMARA	0036	414	9		000000	02344 01989	2	52 MARTIN DR
BCUW MADELINE HOUSING PARTNERS LLC	0101	1204	13		000000	03187 00981	15F	106 SCHRAALENBURGH RD
BEDNARZ, WOJCIECH & MARLENE	0001	101	16		000000	03061 01039	2	63 FIRST ST
BEEZER, JAMES JOSEPH & SAMANTHA I	0080	901	53		000000	03792 01145	2	59 DOWNING PL
BEKMAN, MICHAEL & SEGAL, VICTORIA	0039	416	15		000000	04490 01969	2	145 GUY ST
BELLIZZI, DARLENE	0046	501.03	8	CE201		02286 01753	2	20 BLANCH AVE, UNIT 201
BELLO, BARBARA	0034	412	7		000000	09130 00465	2	5 HENMAR TERR
BELLO, ERNESTO B & HELEN	0006	110	8		000000	05325 00366	2	25 LOHS PL
BELLUSCI, JEFF	0052	607	19		000000		4A	138 TAPPAN RD
BELOUS, SCOTT & TARA	0011	113	6			08627 00025	2	50 SOUTH COLONIAL DR
BENNETT, SCOTT & KELLY	0113	1317	18		000000	02463 00278	2	37 COLUMBUS AVE
BENTIVEGNA, JAMES & LONGO, JANE	0053	609	4		000000		2	67 WICKS DR
BEOVICH, STEPHEN P & SASHA	0031	409	2		000000	03637 01065	2	104 EHRET AVE
BERG, MICHAEL A & LAURA A	0076	803	7		000000	08083 00213	2	22 DEAL ST
BERTH, ULRIKE	0037	414	19		000000	03999 00759	2	25 LINCOLN TERR
BHANDARI, MANSUKH & RANJAN	0010	112	9			08016 00788	2	40 DOROTOCKEY DR
BIANCHI PROPERTIES LLC ETAL	0112	1316	7			05507 00499	4A	86-92 LA ROCHE AVE
BIBB, DANIEL L. & GABRIELE	0051	607	3		000000	08140 00784	2	37 CARLTON LN
BILLOTTI, JOHN A & JUDITH A MORREALE	0110	1314	7		000000	07993 00803	2	86 MARTHA RD
BILOW, MATTHEW & SHAINA	0086	908	10		000000	03733 00984	2	29 HARRIOT PL
BINAGHI III, RONALD E	0071	723	12		000000	04686 00817	2	111 HARRIOT AVE
BIRD, MICHAEL & KAITLIN	0064	713	8			01703 01971	2	23 RUSSELL PL
BIRNIE, JOHN F	0014	202	8		000000	09448 00468	2	604 LYNN ST
BISHUP, JOHN M & PETRINA M	0038	415	14		000000	08409 00832	2	59 MANOR RD
BISTRITZ, STEPHEN B & ANN H	0064	714	5		000000	07990 00056	2	10 GUY ST
BLACKINTON, WILLIAM M & MICHELE M	0057	706	6		000000	04494 00566	2	47 HACKENSACK AVE
BLACKINTON, WILLIAM M. & MICHELE	0120	1405	3		000000	08042 00857	2	22 SOUTH AVE
BLANCHARD, JASON & LISA	0083	903	27		000000	00831 00571	2	259 FLORENCE RD
BLAND, PATRICK & JOANNE	0022	304	1		000000	08718 00982	2	44 RUGEN DR
BLASER, NEIL R & RITA M	0057	706	11			07812 00534	2	41 GUY ST
BLOCK, LAWRENCE F. & BARBARA	0089	913	4		000000	07709 00679	2	499 HARRIOT AVE
BLOOM, ALYSSA	0024	401	6		000000	02420 01124	2	324 LYNN ST
BLOOMER, HELEN M & HENRY J	0007	110	17			08512 00030	2	7 BLANCH AVE
BLUMENTHAL, JANICE H.	0073	726	12		000000	07806 00469	2	43 COUNCIL PL
BOBE, JANE & FRANCIS	0100	1203	19		000000	05389 00734	2	2 LA ROCHE AVE
BOER, MARSHA ROSE COHEN TRSTE	0006	110	11		000000	04112 01730	2	75 LOHS PL
BOGOSIAN, DAWN	0039	417	4		000000	02002 00932	2	195 BROOK ST
BOGOSIAN, DESIREE	0017	205	12			09503 00333	2	5 AMELIA CT
BONANNO, JOSEPH & ANDREA	0076	803	20		000000	03511 00857	2	31 PEAT ST
BONCUKCU, YUSUF & ZUHAL	0042	501	16			04882 00782	2	637 LAFAYETTE RD
BORDONARO, ANNE	0042	501.01	8	CW101		00622 02478	2	60 BLANCH AVE, UNIT 101
BORGHI, DEAN & LORETTA G	0124	1503	11		000000	08525 00690	2	77 BOGERTS MILL RD
BORHARA, DEPAK P & SHIVANI, MALHOTRA	0027	404	6		000000	04603 00580	2	5 BEECHWOOD PL
BORO OF HARRINGTON PK NJ	0070	722	1.X			08544 00743	15C	85 HARRIOT AVE
BOROUGH OF HARRINGTON PARK	0002	101	23		000000		15C	99-109 FIRST ST
BOROUGH OF HARRINGTON PARK	0004	107	1		000000		15C	LOHS PL
BOROUGH OF HARRINGTON PARK	0004	107	2			08621 00501	15C	64-92 LOHS PL
BOROUGH OF HARRINGTON PARK	0004	108	4		000000		15C	BLANCH AVE
BOROUGH OF HARRINGTON PARK	0008	111	7		000000		15C	BLANCH AVE

TAXING DISTRICT NO. 24 HARRINGTON PARK

COUNTY NO. 02 BERGEN

NAME OF OWNER ADDITIONAL OWNERS	PAGE NO.	BLOCK NO.	LOT NO.	LOT QUALIF.	ACCOUNT NO.	DEED BOOK PAGE	CLASS	PROPERTY LOCATION
BOROUGH OF HARRINGTON PARK	0009	111	8					15C 41 BLANCH AVE
BOROUGH OF HARRINGTON PARK	0009	111	9					15C LOHS PL
BOROUGH OF HARRINGTON PARK	0014	202	13		000000			15C 550 LYNN ST
BOROUGH OF HARRINGTON PARK	0018	206	8.01		000000			15C 547 LYNN ST
BOROUGH OF HARRINGTON PARK	0023	401	1		000000			15C LYNN ST
BOROUGH OF HARRINGTON PARK	0024	401	8		000000			15C LYNN ST
BOROUGH OF HARRINGTON PARK	0024	401	17		000000			15C BEECHWOOD PL
BOROUGH OF HARRINGTON PARK	0028	405	10		000000			15C ARTHUR PL
BOROUGH OF HARRINGTON PARK	0029	406	6		000000			15C LYNN ST
BOROUGH OF HARRINGTON PARK	0041	501	9		000000			15C 529 LAFAYETTE RD, REAR
BOROUGH OF HARRINGTON PARK	0041	501	10		000000			15C LAFAYETTE RD
BOROUGH OF HARRINGTON PARK	0041	501	11		000000			15C KRAMER LN
BOROUGH OF HARRINGTON PARK	0048	604	7					15C UNKNOWN
BOROUGH OF HARRINGTON PARK	0048	604	12.01		000000			15C ARCADIA CT
BOROUGH OF HARRINGTON PARK	0049	604	14.01		000000			15C TAPPAN RD
BOROUGH OF HARRINGTON PARK	0049	604	16.01		000000			15C TAPPAN RD
BOROUGH OF HARRINGTON PARK	0049	604	17		000000			15C ARCADIA CT
BOROUGH OF HARRINGTON PARK	0049	604	19					1 LAFAYETTE AVE
BOROUGH OF HARRINGTON PARK	0050	606	4.01		000000			15C UNKNOWN
BOROUGH OF HARRINGTON PARK	0055	702	2.02					15C KLINE ST
BOROUGH OF HARRINGTON PARK	0058	707	1		000000			15C 52 GUY ST
BOROUGH OF HARRINGTON PARK	0058	707	16		000000			15C 53 DORA ST
BOROUGH OF HARRINGTON PARK	0070	722	1					15C 75 HARRIOT AVE
BOROUGH OF HARRINGTON PARK	0074	728	1		000000			15C DORA ST N END
BOROUGH OF HARRINGTON PARK	0078	805	13.11					15C HACKENSACK AVE
BOROUGH OF HARRINGTON PARK	0079	901	2		000000			15C 176-234 HACK AVE
BOROUGH OF HARRINGTON PARK	0083	903	29		000000	07909	00318	15C 258 HACKENSACK AVE
BOROUGH OF HARRINGTON PARK	0083	903	30		000000			15C FLORENCE RD
BOROUGH OF HARRINGTON PARK	0083	904	1		000000			15C FLORENCE & GEORGE
BOROUGH OF HARRINGTON PARK	0083	904	15		000000	07909	00312	15C 272 HACKENSACK AVE
BOROUGH OF HARRINGTON PARK	0087	908	19.01		000000			15C GLEN AVE W
BOROUGH OF HARRINGTON PARK	0088	911	1		000000			15C 337 HARRIOT AVE
BOROUGH OF HARRINGTON PARK	0089	912	19		000000			15C UNKNOWN
BOROUGH OF HARRINGTON PARK	0091	1001	16		000000			15C TAPPAN RD
BOROUGH OF HARRINGTON PARK	0096	1021	7		000000			15C KOHRING CIRCLE
BOROUGH OF HARRINGTON PARK	0098	1202	1		000000			15C 49 LAROCHE AVE
BOROUGH OF HARRINGTON PARK	0101	1206	2		000000			15C LA ROCHE AVE
BOROUGH OF HARRINGTON PARK	0101	1207	3					15C 64 SCHRAALENBURGH RD
BOROUGH OF HARRINGTON PARK	0107	1309	9		000000			15C 1 CARMAN RD
BOROUGH OF HARRINGTON PARK	0123	1502	11		000000			15C RIGHT OF WAY
BOROUGH OF HARRINGTON PARK	0125	1504	1		000000			15C 423-441 HARRIOT AVE
BOROUGH OR HARRINGTON PARK	0079	901	1		000000			15C 238 HACKENSACK AVE
BORSTELMANN, ELSELORE	0046	501.03	8	CE112		08501	00726	2 20 BLANCH AVE, UNIT 112
BOUROUE, WILLIAM & REINHART, ANNA	0079	901	44		000000	05496	00945	2 215 HARRIOT AVE
BOYADZHYAN, GEVORK & SERPOUHI	0035	414	1		000000	02079	02461	2 518 LAFAYETTE RD
BOYARSKY, SAM & ANNA	0016	204	2		000000	05264	00825	2 19 JAY ST
BOYHAN, PETER M.	0106	1309	2		000000			2 11 GILES RD
BOYLAN, JOHN P. & PATRICIA A.	0077	805	13.04			07836	00692	2 8 EASTBROOK RD
BOYLE, KENNETH J & KIM M	0106	1309	4		000000	08600	00036	2 23 GILES RD
BOYLE, SYLVIA LORRAINE	0029	406	19		000000	04788	00180	2 234 BROOK ST
BRACKENBURY, SCOTT G & JENNIFER	0089	913	7		000000	08454	00759	2 34 ECKERSON RD
BRADBURY, CHRISTIAN & SANDRA	0019	207	15			03235	00053	2 228 BLANCH AVE
BRADLEY, DAVID & PATRICIA G ARLIN-	0089	912	17		000000	02201	00289	2 5 ECKERSON RD
BRADY, DANIEL F & KAREN	0026	403	9		000000	01379	00457	2 5 OAK ST
BRADKOVIC, CARLA LEAH	0031	409	1		000000	04932	01140	2 112 EHRET AVE
BRANDES, MARGARET M	0094	1017	9		000000	01591	01025	2 44 HIGHLAND AVE
BRANDMAIER, NEIL J & JOANNE F	0105	1307	12		000000	05459	00146	2 63 FLORENCE RD
BRAUN, JOHN & PONTICORVO, JOSEPH	0099	1203	2		000000	04553	00538	2 11 ELM ST
BREITENSTEIN, KURT & KIM A	0014	201	17		000000	01157	02217	2 128 BLANCH AVE
BRENNAN, LUCINDA	0117	1401	9		000000	04256	01061	2 311 THE PARKWAY
BRIGANDI, JOHN & JO-ANN	0084	905	1			09215	00001	2 114 GEORGE ST
BRIGANDI, ROBERT A & WENDY L	0003	103	11		000000	02029	02366	2 73 SECOND ST
BRIKER, ALAN & NANCY	0011	113	5					2 41 DOROTOCKEY DR
BRISKIN, ROBERT & MOLLY	0019	207	13			05284	01126	2 250 BLANCH AVE
BROCKMAN (ETAL), JEFFREY	0111	1316	2		000000	09349	00235	2 108 LA ROCHE AVE
BRONDO, EDWIN JR & AIELLO, LAUREN	0107	1309	8		000000	00632	00149	2 45 GILES RD
BRONSTEIN, STEPHEN & LAYLA	0069	720	18		000000	04021	01832	2 41 HERRING ST
BROOKS, ERIC & MICHELE TRACI	0058	707	18		000000	08154	00926	2 74 GUY ST

TAXING DISTRICT NO. 24 HARRINGTON PARK

COUNTY NO. 02 BERGEN

NAME OF OWNER ADDITIONAL OWNERS	PAGE NO.	BLOCK NO.	LOT NO.	LOT QUALIF.	ACCOUNT NO.	DEED BOOK PAGE	CLASS	PROPERTY LOCATION
BROWN, CHRISTOPHER & CARMEN F	0064	713	7				2	11 RUSSELL PL
BROWN, JOHN E. & ANN MOSES	0103	1305	11		000000		2	61 ELLIOT RD
BROWN, KEVIN & JEANETTE SUAREZ	0054	611	5			08093 00453	2	48 DIMAS CT
BROWN, MICHAEL & MARIA	0048	604	9			09638 00440	2	24 ARCADIA CT
BRUCE, BENJAMIN E ETAL	0116	1320	5		000000	04510 01091	2	94 COLUMBUS AVE
BRUECK (ETAL/TRUSTES), GEORGE H	0079	901	33		000000	08177 00939	2	130 LYNN ST
BRUNET, GUSTAVE J	0107	1311	2		000000	04863 01066	2	152 THE PARKWAY
BRUNNOUELL, STEPHEN & DONNA	0100	1204	8		000000		4A	24 ELM ST
BRYAN, CHRISTIAN K & HELENA	0105	1308	3		000000	01079 00326	2	64 FLORENCE RD
BUCCERONI, RALPH N. JR. & LYNETTE C	0031	409	5		000000	08324 00840	2	78 EHRET AVE
BUDDHA, IRFAN A & MELISSA A	0059	708	9		000000	09266 00062	2	99 KLINE ST
BUDINICH, CRAIG & ELIZABETH	0120	1406	17		000000	08375 00661	2	52 SOUTH AVE
BUDINICH, PAUL E & STEPHANIE	0103	1305	9		000000	02357 01062	2	187 THE PARKWAY
BUDINICH, ROBERT C & DEBORAH A	0115	1319	12		000000	00118 01961	2	10 COLUMBUS AVE
BUDINICH, RICHARD	0115	1319	16		000000	08681 00712	2	5 SOUTH AVE
BUELL, STEVEN R & SEZEN	0085	906	6		000000	03774 00790	2	15 WILLIAM ST
BUONO, SALLIE F & JOSEPH D	0058	707	15		000000		2	47 DORA ST
BUQUICCHIO, GERALD & CRUM, ERIC ETAL	0004	108	6			05455 01926	2	181 BLANCH AVE
BURDERI, THOMAS E & PHYLLIS A	0053	609	6				2	49 WICKS DR
BURKE, MARGARET PAULINE	0044	501.02	8	CM106		02181 01823	2	40 BLANCH AVE, UNIT 106
BURKE, MICHAEL W & CAREN	0049	605	2		000000	01044 02405	2	45 DIMAS CT
BURNS, LAWRENCE M. & MADELINE M.	0080	902	7		000000		2	201 MARTHA RD
BURRUANO, MARIA & HELLRIGEL, MICHAEL	0108	1312	2		000000	01795 00987	2	176 THE PARKWAY
BURSTEIN, STEVEN R. & CYNTHIA	0107	1310	3		000000	08000 00191	2	120 THE PARKWAY
BUTLER, DANEEL A & JONES, JAMAAL F	0102	1301	4			05218 01926	2	52 HARRIOT AVE
BUTLER, LYNN	0116	1319	21			01950 00804	2	25 SOUTH AVE
BUTLER, JACOB M & CAMPAGNA, OLIVIA L	0114	1318	11		000000	03663 01350	2	52 MARTHA RD
BYRNE, RAYMOND E JR & JANET HELMS	0098	1022	16			08115 00126	2	39 THE PARKWAY
BYSTROM, KENNETH J	0118	1401	12		000000	08333 00472	2	339 PARKSIDE RD
CABALLERO, ALBERTO & KING, ELLEN L.	0076	804	12		000000	07844 00657	2	5 HAZEL ST
CAFUOCO, DIMITRI & MELANIE	0116	1320	2		000000	01840 01390	2	112 COLUMBUS AVE
CAGLAR, MUSTAFA TUNC ETAL	0039	418	1		000000	05189 00074	2	430 LAFAYETTE RD
CAI, WAIJIAO & ZENG, YIYUAN	0063	712	12		000000	04992 00036	2	218 WEST SHORE RD
CALANDRINO, NICHOLAS A & TESSA C	0076	804	1			02465 01214	2	44 PEAT ST
CALIDAS, TARUN & RIDDHI	0074	727	12		000000	04269 01086	2	61 RIKER AVE
CALLAHAN, MICHAEL & REBECCA	0031	408	6		000000	09232 00351	2	69 EHRET AVE
CAMALI, EUGENE A	0107	1310	6.01			02664 01663	2	90 THE PARKWAY
CAMBRIA, LOUIS & JULIA & SCHULTZ, CAROL	0112	1317	8				2	134 LA ROCHE AVE
CAMBRIDGE, JOHN & CARLE, MARY	0090	1001	4		000000	04094 01690	2	188 SOMERSET RD
CAMINITI, ROBERT & NATHALIE W	0071	723	22		000000		2	25 DEAN ST
CAMPAGNA, FABIO & AUDRENA	0049	605	7			09391 00140	2	96 TAPPAN RD
CAMPBELL, ALISON L	0042	501.01	8	CW107		05183 00471	2	60 BLANCH AVE, UNIT 107
CAMPIONE, THOMAS & JILL A	0014	201	16		000000	03357 00852	2	138 BLANCH AVE
CANARICK, ALAN & REBECCA	0018	206	8		000000	02685 01025	2	53 PARKHILL RD
CANEVA, GILMAR & PATRICIA	0024	401	16		000000	05296 00836	2	56 RIVERVIEW DR
CANNAO, TODD	0092	1016	3			08764 00175	2	31 DEMAREST PL
CANTATORE, VINICIO & MARIANNE	0057	705	14		000000		2	10 RIKER AVE
CAPAZZI, JOHN & MARY	0048	604	13		000000		2	65 ARCADIA CT
CAPAZZI, VINCENT & KAREN	0075	801	6.04			09154 00362	2	300 LYNN ST
CAPPADONA, NICHOLAS A & ASGAR, C.E.	0072	725	25		000000	09636 00087	2	117 LYNN ST
CAPPADONA, SALVATORE & LINDA	0026	403	11		000000	07594 00620	2	23 OAK ST
CAPPELMANN, ERIC R. & LYNNE	0054	611	1			08585 00966	2	16 DIMAS CT
CARD, JOHN R. & ENID C.	0124	1503	10		000000		2	85 BOGERTS MILL RD
CARDONE, ANTHONY & MELISSA	0122	1502	5.02			03292 00114	2	7 TAYLOR PL
CARINI, CAROL ANN ETALS	0034	411	15		000000	04781 01252	2	75 FRIEND TERR
CARLEY, JOSEPH EDWARD & JOCELYN G	0028	406	1		000000	03180 02120	2	44 WALTER CT
CARLEY, JOSEPH E JR. & CHERYL ANN	0068	719	15		000000		2	49 KLINE ST
CARLOS, WILLIAM & LISA	0030	406	25		000000	00481 02279	2	184 BROOK ST
CARLSON, ERIC & BERNADETTE	0106	1309	5		000000	04874 01326	2	29 GILES RD
CARMEL, AMIER & ELEANORA	0080	902	2		000000	03022 01682	2	235 HARRIOT AVE
CARMODY, KEVIN D & NICOLE	0017	205	8		000000	02032 00107	2	634 LAFAYETTE RD
CARTEN, SEAN & GOLDFARB, FRANCES	0086	908	2		000000	01681 01129	2	280 GLEN AVE W
CASENTA, MICHAEL A & COLLEEN M	0054	610	8		000000	07749 00054	2	186 TAPPAN RD
CASERTA, GREGG & ANGELA	0027	404	10		000000		2	26 OAK ST
CASSANO, JOHN	0044	501.02	8	CM105		04867 00720	2	40 BLANCH AVE, UNIT 105
CASSIDY, SCOTT & DEBORAH	0028	406	3		000000	08531 00571	2	28 WALTER CT
CASTRIANNI, JOSEPH & PARICIA	0046	501.03	8	CE203		03007 02252	2	20 BLANCH AVE, UNIT 203
CAUGHEY, THOMAS & ELLEN, TIC	0108	1311	9		000000	08745 00978	2	105 LA ROCHE AVE

TAXING DISTRICT NO. 24 HARRINGTON PARK

COUNTY NO. 02 BERGEN

NAME OF OWNER ADDITIONAL OWNERS	PAGE NO.	BLOCK NO.	LOT NO.	LOT QUALIF.	ACCOUNT NO.	DEED BOOK PAGE	PROPERTY CLASS LOCATION
CAUTTERO, THOMAS TRSTE	0063	712	13		000000	04840 01398	2 214 WEST SHORE RD
CEMETARY % BOROUGH	0121	1406	28				15E OLD HOOK RD
CEMETERY % BOROUGH OF HP	0048	604	4				15E TAPPAN RD
CENICOLA, ROSEMARY	0042	501.01	8	CW104		02765 01156	2 60 BLANCH AVE, UNIT 104
CERBASI, COLLEEN & MARY ELLEN	0044	501.02	8	CM104		05160 00997	2 40 BLANCH AVE, UNIT 104
CERVONE, RYAN & KACCHELI, ALEXANRA	0093	1017	4		000000	04910 00924	2 127 KOHRING CIRCLE N
CHA, JIN Y	0095	1021	1	C006M		04402 00727	2 6 STONEBROOK CT
CHABORA, MICHAEL & CAREN	0016	203	5		000000	07815 00810	2 82 BLUEFIELD AVE
CHAKRABORTY, GEETANJALI ETAL	0036	414	12		000000	05058 01505	2 72 MARTIN DR
CHAN, CHUN YAN & MING MING	0072	725	31		000000	04086 00174	2 135 LYNN ST
CHAN, JEAN LEE	0010	112	13				2 80 DOROTOCKEY DR
CHAN, MICHAEL	0035	414	8		000000	03322 01860	2 46 RIDGE RD
CHANG, ESTHER JUNG	0031	408	7		000000	04378 01983	2 61 EHRET AVE
CHAO, JEFFREY & LIN, QIAO	0039	417	2		000000	02689 02062	2 130 GUY ST
CHASE, RANDALL & NATASHA	0120	1405	6			01001 01338	2 28 SOUTH AVE
CHAUNG, DANNY KOU WEI ETAL	0011	113	3			03341 01988	2 61 DOROTOCKEY DR
CHAY, SAM S & SOON K TRSTES	0002	103	5		000000	05093 01488	2 60 FIRST ST
CHEN, KE & CHUN HUA ZHENG	0007	110	15			00304 01562	2 93 LOHS PL
CHENG, JACKIE KA KIT & FAI KERWIN	0010	112	6			05119 00259	2 205 BLANCH AVE
CHENG, ALEX T & KIM VERONICA J	0014	202	14			03512 00296	2 100 BURKHARDT LN
CHIAACCHIARO, NICHOLAS & JOYCE	0047	501.03	8	CE210		01540 00658	2 20 BLANCH AVE, UNIT 210
CHIANG, ALFRED	0009	111	16			00487 01447	2 45 FLINT TERR
CHIAVETTA, PHILIP V & ROSEMARY M	0023	305	4		000000		15F 13 RAYMOND ST
CHIELLINI, DANIEL THOMAS & CHELSEA	0122	1502	1		000000	04994 00561	2 20 PASCACK AVE
CHIPOLONE, PETER & SHARON	0052	608	4		000000	05274 00552	2 50 WICKS DR
CHISHOLM, CLINTON G. & MERCEDES	0102	1302	2		000000		2 59 GILES RD
CHO, JIN PAIK	0085	906	9		000000	02335 00312	2 49 WILLIAM ST
CHO, JUNYOUNG & ROH, SONG YI	0112	1317	6			04392 00557	2 142 LA ROCHE AVE
CHO, SUNG & KIM, SALLY	0055	701	7		000000	03360 02138	2 15 BLAUVELT DR
CHO, YONG & ANNA	0003	103	12			09453 00422	2 65 SECOND ST
CHOI, HO & EUNGRACE M	0091	1001	12		000000	02687 02092	2 UNKNOWN
CHOI, HONGJU & SUNG HAE ETALS	0095	1021	1	C009M		04810 00650	2 9 STONEBROOK CT
CHOI, HYUN JU & MOON, SOON JA	0027	404	8		000000	08492 00125	2 6 OAK ST
CHOI, HYUNG YUN & GO, JI EUN	0031	408	5		000000	03317 02331	2 77 EHRET AVE
CHOI, IL YOUNG & KO, JEONGJIN	0047	603	1.02			05530 00956	2 25 HARRIOT AVE
CHOI, JAE DUK & HYUN JOO	0041	501	4			01723 02138	2 515 LAFAYETTE RD
CHOI, JAE LEEM & PARK, JUNG LIM	0124	1503	6		000000	08648 00730	2 119 BOGERTS MILL RD
CHOI, JIN WON & JOO HYUN	0095	1021	1			00303 00912	2 12 STONEBROOK CT
CHOI, JISANG & KIM, HYUNSUN	0039	416	11		000000	05281 00530	2 93 BLAUVELT DR
CHOI, JOANNE YERI	0067	718	8		000000	09506 00187	2 70 SPRING ST
CHOI, KYUNG J	0098	1022	14		000000	00461 02134	2 31 THE PARKWAY
CHOI, KYUNG SIK & KIM, EUN HEE	0082	903	13		000000	08569 00136	2 182 MARTHA RD
CHOI, KYUNGKON K & TAEWHA	0039	416	17		000000		2 211 BROOK ST
CHOI, UN HYE	0022	304	5		000000	02820 01057	2 560 LAFAYETTE RD
CHOI, WOO JIN & YOON, HANNA	0009	111	13			04440 01358	2 38 FLINT TERR
CHOI, EMILY HYE & SEO, YOUNG S	0038	416	9		000000	04363 01607	2 16 FRIEND TERR
CHOI, JOHN JINWOOK & KIM, MINA	0020	208	7		000000	01503 01594	2 45 BURKHARDT LN
CHOI, SOLLIP & KIM, NA RAE	0026	403	4		000000	04242 01216	2 38 PINE PL
CHONG, KATHY H	0026	403	3		000000	01772 01992	2 48 PINE PL
CHONG, MOON GOO	0094	1017	12		000000	04339 00942	2 27 KOHRING CIRCLE S
CHUN, MICHAEL & HAN, CHI SUN	0072	725	16			02781 00026	2 149 HARRIOT AVE
CHUN, GRACE Y & RYU, CHANG H	0093	1016	9		000000	03913 01549	2 136 KOHRING CIRCLE N
CHUNG, EICHUNG	0083	903	16		000000	02156 02426	2 261 HARRIOT AVE
CHUNG, GRAHAM CHI-KING	0054	610	7		000000	03907 01874	2 192 TAPPAN RD
CHUNG, SUK HUN & IN AE	0097	1021	16		000000	08209 00405	2 28 KOHRING CIR S
CIALLELLA, CATLIN & DOUGLAS	0022	303	9		000000	04897 00107	2 40 PARKHILL RD
CICCORICCO, EDWARD A & HOLLY N	0023	304	14		000000		2 25 MARYANN LN
CINELLI, ROBERT J & MARY C	0065	715	11		000000	00399 01435	2 73 KLINE ST
CIRILLO, JOHN J & CHRISTINA A	0102	1303	8		000000	08530 00080	2 89 THE PARKWAY
CITRUS CREEK LIVERY STABLE LLC	0112	1316	6			05496 01829	4A 86 SEMMENS RD
CLARK, JAMES J TRSTE	0087	908	20		000000	05482 01913	2 4 WILLIAM ST
CLARK, MARILYN S TRSTE	0060	709	12		000000	02308 01359	2 111 DEAN ST
CLARK, MARILYN S TRSTE	0060	710	9		000000	02308 01353	2 127 HACKENSACK AVE
CLARKSON, WILLIAM J & ELIZABETH E	0067	718	2		000000	08037 00838	2 156 HACKENSACK AVE
CLEMENT, KATERI	0105	1307	9		000000	00639 02345	2 249 THE PARKWAY
CLUNE, JAMES	0045	501.02	8	CM205		08206 00624	2 40 BLANCH AVE, UNIT 205
COBOS, NELSON ETAL	0022	304	11		000000	04815 00361	2 24 STELLA CT
COFFEY, JEFFREY & DENISE N	0032	410	9		000000	05444 01678	2 91 MARTIN DR

TAXING DISTRICT NO. 24 HARRINGTON PARK

COUNTY NO. 02 BERGEN

NAME OF OWNER ADDITIONAL OWNERS	PAGE NO.	BLOCK NO.	LOT NO.	LOT QUALIF.	ACCOUNT NO.	DEED BOOK PAGE	CLASS	PROPERTY LOCATION
COFFEY, MICHAEL	0046	501.03	8	CE111		04172 00449	2	20 BLANCH AVE, UNIT 111
COHEN, LINDA ANN & ADRIAN S.	0001	101	17		000000	07753 00440	2	67 FIRST ST
COHEN, ZACHARY & MOSES, ALANA	0004	108	7			04691 00023	2	15 DOROTOCKEY DR
COLASUONNO, CARL A & RITA M	0114	1318	12		000000		2	77 COLUMBUS AVE
COLE, MICHAEL D. & MARION C.	0082	903	5		000000		2	226 MARTHA RD
COLEMAN, DAVID F & BARBARA	0107	1310	7				2	28 GILES RD
COLLETTI, EDWARD R & VALERIE L	0004	107	3		000000		2	34 LOHS PL
COLLINS, PAUL & JUDITH	0014	202	11		000000	02335 01088	2	576 LYNN ST
COLLINS, PATRICK & EILEEN	0118	1402	11		000000	03899 01012	2	247 LA ROCHE AVE
COMMUNITY CHURCH OF H P INC	0071	724	5		000000		15D	102 GLEN AVE E
COMMUNITY CHURCH OF H P INC	0071	724	8				15D	14 DEAN ST
CONMY, DANIEL L. & TARA A.	0090	1001	5		000000	08345 00011	1	UNKNOWN
CONNOLLY, ABIGAIL	0031	409	7		000000	01367 00918	2	5 COOPER PL
CONNOLLY, SUSAN	0082	903	12			01955 01089	2	186 MARTHA RD
CONNOLLY, JAMES E & CAROLINE A	0096	1021	4		000000		2	108 KOHRING CIR N
CONWAY, JAMES F & CHARLENE E	0091	1001	13		000000	08635 00110	1	UNKNOWN
COOPER, JOHN W	0028	406	2		000000	08326 00517	2	34 WALTER CT
CORCORAN, BRIAN A & COLLEEN R	0011	113	2			02397 01731	2	71 DOROTOCKEY DR
CORSO, LOUIS & NANAKO	0018	206	9		000000	02755 02175	2	65 PARKHILL RD
CORTES, DAWN	0096	1021	5		000000	09465 00079	2	102 KOHRING CIR N
CORTES, JUAN & MARIA	0057	705	10			08928 00148	2	30 RIKER AVE
CORVELLI, PHILLIP	0007	111	5	C009A		02009 02457	2	9 HARRINGTON CT
COSNY, TIMMY & MARY	0090	1001	11		000000		2	UNKNOWN
COTE, WILLIAM & ANNE	0050	605	15		000000	02173 00745	2	16 VAN ORDEN RD
COULTER, MICHAEL & DENISE	0013	115	12			02902 01382	2	110 NORTH COLONIAL DR
COUNTY OF BERGEN	0121	1501	1		000000	09044 00001	15F	500-540 HARRIOT AVE
COYNE, MARTIN M	0081	902	10		000000	02168 01916	2	217 MARTHA RD
COYNE, MARTIN M. II & PATRICE E.	0103	1305	10		000000		2	51 ELLIOT RD
CRARIAS, JOHN & MARISSA A	0004	108	3		000000	09660 00083	2	171 BLANCH AVE
CRIMMINS, JAMES J & JUDITH ANN	0038	415	12		000000		2	43 MANOR RD
CROSSAN, MARK & GONZALEZ, OTAMY	0001	101	13		000000	04016 01683	2	51 FIRST ST
CUMELLA, CHARLES A & CHARLES A JR	0087	909	3		000000	05062 01711	2	269 HARRIOT AVE
CUNNINGHAM, BENJAMIN P ETAL	0081	902	25		000000	04853 00812	2	28 DOWNING PL
CURRY, MARIA A	0031	409	8		000000		2	15 COOPER PL
CURRY, MARIA A.	0109	1313	6		000000		2	22 ELLIOT RD
CURTIS, EDWARD S. & ALEXANDRA D.	0060	708	11.01			08093 00810	2	117 KLINE ST
CUSHNER, JULIETTE	0034	411	14		000000	00143 01257	2	67 FRIEND TERR
CZARKOWSKI, MARIUSZ & EWELINA	0073	727	4		000000	03977 00153	2	24 COUNCIL PL
CZERNEK, PRISCILLA & MATTHEW	0124	1503	7		000000	04862 00559	2	109 BOGERTS MILL RD
D'AMICO, NICHOLAS JR. & MARIE	0077	805	8		000000		15F	26 HAZEL ST
D'AMORE, MARC & GINA	0085	907	4			00403 02079	2	242 FLORENCE ROAD
D'APOLITO, JONATHAN	0115	1319	14		000000	01575 00343	2	38 SEMMENS RD
D'EUFEMIA, ENRICO & JOHNSTON, JOANN	0045	501.03	8	CE104		03022 01769	2	20 BLANCH AVE, UNIT 104
DADE INVESTMENTS LLC	0089	912	4		000000	04977 00264	4A	367 HARRIOT AVE
DAHLBERG-LEE, ELIZABETH ANNE	0021	303	3		000000	08101 00731	2	49 RUGEN DR
DAIBES, GHANEM & PIERCE, KRISTEN	0071	723	17		000000	03988 00802	2	13 DEAN ST
DALLESANDRO, JOHN & YVETTE	0053	609	3		000000		2	77 WICKS DR
DAMWANI, ANIL & VAISHALI	0095	1021	1	C013E		02581 02163	2	13 STONEBROOK CT
DANK, BORIS & ELENA	0079	806	10			00555 00433	2	21 EASTBROOK RD
DANKIEWICZ, MARK & ERICA	0005	110	1		000000	01944 01381	2	53 LOHS PL
DAO, ALEXANDER K & BRANDY E	0003	104	2		000000	03693 01920	2	32 SECOND ST
DARAGIU, DANIEL & GEORGIANA LIGIA	0109	1313	1.01			02979 00386	2	208 THE PARKWAY
DAVIDSON, TAMEA & ENGLISH, DONALD-TRUST	0040	418	10		000000	08126 00319	2	56 MANOR RD
DAVILLA JR, PEDRO ETAL	0052	608	5		000000	05379 00354	2	40 WICKS DR
DAVIS, JUSTIN & DEVON	0086	908	1		000000	03309 02224	2	5 WILLIAM ST
DE GENNARO, GEORGE & IRENE	0043	501.01	8	CW209		09578 00038	2	60 BLANCH AVE, UNIT 209
DE GRUCCIO, CHARLES D & KATHERINE S	0020	208	4			08445 00611	2	75 BURKHARDT LN
DE LESCINSKIS, ANTHONY & CARRIE	0055	701	9		000000	07771 00495	2	7 RIKER AVE
DE SIMONE, DANIEL & SANDRA	0015	202	22			00392 00124	2	22 HIGGINS PL
DE VINCENT, DANIEL & LAUREN E.	0081	902	24			07741 00925	2	32 DOWNING PL.
DE VISSER, KEITH ETAL	0028	405	3		000000	04426 01510	2	443 LYNN ST
DEBARTOLO, LEO JAMES & EILEEN WYNNE	0030	406	24		000000		2	192 BROOK ST
DEGNEN, HUGH & LISA	0122	1501	10		000000		2	19 PASCACK AVE
DEIRDRE S. O'NEIL (TRUSTEE) ETAL	0076	803	22.01		000000	04480 00753	2	41 PEAT ST
DEL CIOPIO (ETAL), NICHOLAS	0053	608	6		000000	08296 00315	2	28 WICKS DR
DEL PRETE, SPENCER V & KAREN T	0039	416	16		000000	02309 02476	2	151 GUY ST
DELEHANTY, ANTHONY & MARY JO	0067	718	10		000000		2	62 SPRING ST
DELGRANDE, BENVENUTO & CHARLENE	0017	206	3		000000	01113 00597	2	48 LEE AVE

TAXING DISTRICT NO. 24 HARRINGTON PARK

COUNTY NO. 02 BERGEN

NAME OF OWNER ADDITIONAL OWNERS	PAGE NO.	BLOCK NO.	LOT NO.	LOT QUALIF.	ACCOUNT NO.	DEED BOOK PAGE	CLASS	PROPERTY LOCATION
DELOUVRIER, CHRISTIAN & MARY	0033	411	10		000000		2	81 LINCOLN TERR
DEMETRIUS,CHARMAINE THERESA	0113	1318	3		000000	04017 00167	2	212 LA ROCHE AVE
DEMIRDJIAN,Z./M. & FREGENTI, NORA	0021	302	9		000000	07615 00591	2	9 SANDRA PL
DEMLER, ROBERT A & CAROLE A	0037	414	22		000000		2	460 LAFAYETTE RD
DEMUSIS, MICHAEL & CAROLYN H	0081	902	13		000000		2	241 MARTHA RD
DENICOLA, RALPH NICHOLAS ETAL	0035	413	1		000000	02029 00981	2	39 EHRET AVE
DENICOLA, RICHARD & MARIANNE	0094	1017	11		000000	08502 00473	2	19 KOHRING CIR S
DENLINGER,BRISTOL ETAL	0068	719	28		000000	04757 01442	2	18 RUSSELL PL
DERAMO, DAVID & JEANNINE	0025	402	1		000000	01702 01936	2	53 PINE PL
DERRICO, JOHN & CAROLINE VAN RYN	0076	803	10		000000	09151 00476	2	195 HACKENSACK AVE
DERRICO, JOSEPH & PATRICIA	0068	719	7		000000	09014 00155	2	47 GLEN AVE E
DERRICO, JOSEPH ANDREW	0097	1022	4		000000	00386 01931	2	8 HARRIOT AVE
DESANTIS, LYNDA & MICHAEL J	0118	1402	10		000000	01377 00707	2	241 LA ROCHE AVE
DESERIO, GIUSEPPE & JOSEPHINE G	0023	305	1		000000	02799 01932	2	42 MARYANN LN
DEVANEY,BRIAN & SARA	0078	805	13.10			03926 00001	2	20 EASTBROOK RD
DEVINE, SHEILA A	0030	408	1		000000	08124 00237	2	111 EHRET AVE
DHORAJIA, SEEMA P	0009	111	12			02756 00067	2	28 FLINT TERR
DI FABIO,JOHN M.& JEANNE F.	0081	902	9		000000		2	211 MARTHA RD
DI GIA, LAURENCE T & CHRISTINE C	0064	714	1		000000	07733 00849	2	80 HACKENSACK AVE
DI LIBERTO, JOSEPH & ANITA	0038	416	1		000000	07993 00100	2	225 BROOK ST
DIAZ, FABIAN & MARIA	0093	1016	8		000000		2	6 OLD JUG CT
DIGGINS, MELISSA ANN	0091	1014	4		000000	03262 00951	2	97 HIGHLAND AVE
DIGIACOMO,MELCHIOR A&DIANA J TRSTES	0119	1403	3		000000	04461 00701	2	32 NORMA RD
DILULLO, CRISTINA & CORBIN, MICHAEL	0072	725	27		000000	05066 01292	2	127 LYNN ST
DIMARTINI, ROBERT & BRIDGET	0065	715	7		000000	09074 00227	2	12 DORA ST
DINEEN, JOHN R. & MARIA	0124	1503	14		000000	08052 00980	2	155 BOGERTS MILL RD
DINNELL, RALPH A & PATRICIA M	0061	711	1		000000		2	265 LYNN ST
DIPAOLA, DOUGLAS & JO ANN	0092	1014	5		000000	08345 00123	2	105 HIGHLAND AVE
DIPIETRO (ETAL), CHRISTOPHER M	0102	1303	9		000000	09399 00381	2	70 GILES RD
DIPPOLITO(ETAL), CHRISTOPHER	0079	901	40		000000	08396 00645	2	104 LYNN ST
DIPPOLITO, JOHN P & SUSAN MEGAN	0079	901	43		000000	02787 02123	2	207 HARRIOT AVE
DIPPOLITO, SHARON & FRANKLYN	0040	418	9		000000	08647 00790	2	46 MANOR RD
DO, SOO JIN & KANG, SOO JIN	0012	115	9			01412 00038	2	76 NORTH COLONIAL DR
DOBRIN, KEITH & ASHLEY BANCROFT-	0073	726	8		000000	03134 01465	2	5 COUNCIL PL
DOBROVOLSKY, ALICE J	0024	401	4		000000		2	306 LYNN ST
DONATI, MARCO P & OCAMPO, MARIA I	0006	110	9		000000	02852 01838	2	59 LOHS PL
DONNELLY, THOMAS J & ALLISON T	0037	415	10		000000	00204 00321	2	29 MANOR RD
DONNELLY,JAMES	0050	605	13		000000	04661 00025	2	108 TAPPAN RD
DOROS, DENNIS & AMY A HELLER	0086	908	5		000000	08241 00750	2	38 GEORGE ST
DOWLING, PATRICK & ERIN	0053	609	5		000000	05368 00923	2	59 WICKS DR
DRENNEN, MICHAEL & SUSAN	0092	1015	1		000000	08885 00128	2	67 TAPPAN RD
DRILLICH,DAN & MICHAL GITMAN	0073	727	1				2	81 GUY ST
DROBINKO,VIOLET T.	0102	1209	2		000000		2	137 SCHRAALENBURGH RD
DROHAN, DOUGLAS & MARIE	0017	206	4		000000	02411 00208	2	38 LEE AVE
DUFFUS, CHRISTOPHER J TRSTE	0042	501.01	8			02821 01880	2	60 BLANCH AVE, UNIT 103
DUGAN, CRAIG & ARLENE	0055	702	2.03			08323 00353	2	182 BROOK ST
DUGGAN, PATRICIA A	0051	607	2		000000	08326 00228	2	27 CARLTON LN
DUNCAN, JAMES	0051	606	13		000000	05526 00026	2	84 CARLTON LN
DUNLEA, JOHN & MARY	0022	304	10		000000	08193 00385	2	25 STELLA CT
DUONG, TUNG	0036	414	14.04			05084 01264	2	9 MICHELLE CT
DURAN, NINA W & AMY E	0027	404	14		000000	00727 00461	2	60 OAK ST
DWYER, MARC E. & JANET	0108	1312	3		000000	08057 00005	2	172 THE PARKWAY
ECNE PROPERTIES LLC	0112	1316	5		000000	03436 00225	4A	98 LA ROCHE AVE
EHLERS, ERIN NICOLE	0113	1317	16		000000	04589 00412	2	29 COLUMBUS AVE
EHRENSPERGER-BOSILEVAS(ETC), H.	0020	302	3		000000	00370 00213	2	584 LAFAYETTE RD
ETICHENLAUB, RICHARD J	0064	713	11		000000	04061 01356	2	60 HACKENSACK AVE
EIFERT, BRIAN H & BETH H TRSTES	0123	1502	15		000000	05439 00183	2	46 TAYLOR PL
EISNER,MICHAEL&CINDY	0035	413.01	5		000000	05043 00811	2	532 LAFAYETTE RD
ELAHI,MANZUR & SREYA, SARITA	0097	1022	3		000000	05450 00261	2	18 HARRIOT AVE
ELLENGOLD, JAMES & GABRIEL, WINTER	0067	718	21		000000	02370 01440	2	181 LYNN ST
ELLINGHAM, JOHN R & MEGHAN M	0114	1318	17		000000	08281 00763	2	99 COLUMBUS AVE
ELM ST.ASSOCIATES,LLC	0100	1204	6		000000	08256 00383	4A	28-34 ELM ST
ENG, STANLEY & LILY	0042	501.01	8			00815 01596	2	60 BLANCH AVE, UNIT 110
ENGLISH,GAVIN&GRETCHEN,ROBERTS	0028	405	2		000000	04486 00227	2	435 LYNN ST
ENRIQUE, GREGORIO & HERZOG, ARIELA	0025	402	4		000000	03387 00560	2	25 PINE PL
ERBEN, BETH & SHUART, JOANN TRSTES	0084	905	7		000000	02796 01406	2	17 NELSON ST
ERRICO JR, NICHOLAS J & CARLA	0048	604	10			04482 00068	2	34 ARCADIA CT
ESCHBACHER, ADELINE	0114	1318	16		000000	07855 00843	2	93 COLUMBUS AVE

TAXING DISTRICT NO. 24 HARRINGTON PARK

COUNTY NO. 02 BERGEN

NAME OF OWNER ADDITIONAL OWNERS	PAGE NO.	BLOCK NO.	LOT NO.	LOT QUALIF.	ACCOUNT NO.	DEED BOOK PAGE	CLASS	PROPERTY LOCATION
ESPINAL, ELIONED & SANDRA	0011	113	9			03158 02355	2	36 BYRNE LN
EVANELLA, GREGORY J & SUSAN K	0030	406	21		000000	08302 00950	2	216 BROOK ST
EVANS, CHARLES A	0111	1315	13		000000	08097 00987	2	59 NORMA RD
EVAR, YITZHAK & LAUREN	0098	1022	15			03178 00325	2	35 THE PARKWAY
EXQUITY REALTY LLC	0057	705	4		000000	05398 01741	2	11 HACKENSACK AVE
EZRA, VICTORIA & EDMOND	0029	406	7		000000	05321 01882	2	355 LYNN ST
FABER,KARL H. & EDITH M.TIC	0118	1402	4		000000	00014 00669	2	100 NORMA RD
FABIANO 2015 TRUST WILLIAM D	0025	401	23		000000	01961 00558	2	106 RIVERVIEW DR
FABRIZIO, PAULINE	0044	501.02	8	CM109		00011 00741	2	40 BLANCH AVE, UNIT 109
FADEN, ERIKA L	0070	723	4		000000	02336 01288	2	38 KLINE ST
FALKENSTERN, WILLIAM J. & JESSICA J	0065	716	6		000000	00675 00417	2	76 KLINE ST
FARELLA, FRANK & MARY A.T.	0059	707	22		000000	09309 00016	2	108 GUY ST
FARLEY (TRSTE), MAUREEN	0006	110	14		000000	01013 00967	2	85 LOHS PL
FARRELL, ANDREW R & LEA A	0118	1402	12		000000	03021 01398	2	253 PARKSIDE RD
FARRELL, WILLIAM D & STELLA	0017	205	7			07924 00014	2	14 BLUEFIELD AVE
FARRELLY, JOSEPH & SHANNON	0001	101	4		000000	04684 01962	2	15 FIRST ST
FASSON, LEIGH	0057	706	7		000000	08576 00798	2	55 HACKENSACK AVE
FASULO, JOSEPH & KAREN	0042	501.01	8	CW106		04244 00272	2	60 BLANCH AVE, UNIT 106
FAY, EDGAR M. & ANN E.	0081	902	11		000000		2	223 MARTHA RD
FCF ASSOCIATES LLC	0101	1204	11		000000	02394 02482	4A	14 ELM ST
FELBERBAUM, MICHAEL & DEBRA	0035	414	7		000000	07630 00696	2	38 RIDGE RD
FERNANDEZ-CALIENES(ETC), FRANK	0102	1303	2		000000	09142 00245	2	124 HARRIOT AVE
FERNANDEZ, MIGUEL E & VALERIE L	0058	707	4		000000	00950 01746	2	44 GUY ST
FERRARA, EDWINA M, C/O JUDY NEMETZ	0067	717	21		000000	01606 01699	2	77 SPRING ST
FERRARA, RICHARD P & MAUREEN E	0054	609	11		000000		2	17 GREEN WAY
FERRARO, REGINA	0046	501.03	8	CE109		05487 00539	2	20 BLANCH AVE, UNIT 109
FERRELLY, EDWARD UCST TRUST	0043	501.01	8	CW208		01528 01495	2	60 BLANCH AVE, UNIT 208
FERRENTINO, DESPENA & VINCENT	0116	1319	19		000000	08795 00477	2	17 SOUTH AVE
FERRENTINO, GARY M. & ROBYN	0105	1308	2		000000	07854 00087	2	74 FLORENCE RD
FIASCHIE, LEONARDO & CLAIRE	0066	717	13		000000		2	54 DEAN ST
FIBIGER, RANDAL J & PREETI V	0028	405	8		000000	01654 00765	2	300 BROOK ST
FIERRO, MATTHEW J & NANCY L	0113	1317	15		000000	01606 02455	2	25 COLUMBUS AVE
FILIPPONE, RONALD J. & ADELE	0022	303	10			07957 00645	2	30 PARKHILL RD
FINER, BRETT & LESLEY	0111	1315	18		000000	01342 02386	2	89 NORMA RD
FIORE, DANIEL & VIRGINIA M	0064	714	6		000000	07607 00881	2	35 RUSSELL PL
FISCHER, GENA C & RUBENSTEIN,JAY D	0117	1401	5		000000	08095 00780	2	144 NORMA RD
FISCHER, JENNIFER	0005	108	15			04685 01627	2	111 SOUTH COLONIAL DR
FISHBEIN,ERIC & LESLIE	0049	605	3			07986 00619	2	39 DIMAS CT
FISHER, FREDERICK JOHN	0069	721	3		000000	02574 02321	2	15 SHORT PL
FISHER, ROBERT A TRSTES/ETALS	0046	501.03	8	CE208		02436 02389	2	20 BLANCH AVE, UNIT 208
FITZGERALD, BRIAN H & LAURA A	0089	913	5		000000	08202 00594	2	10 ECKERSON RD
FITZGERALD, OLIVER & ROSALEEN	0072	725	21		000000		2	157 HARRIOT AVE
FIZULICH, MICHAEL & BARBARA J	0057	706	2				2	42 RIKER AVE
FLAHIVE, JOHN A	0015	203	1		000000	02407 02396	2	61 LEE STREET
FLAHIVE, JOHN F & MARIE E	0088	910	20		000000	02440 01293	2	411 PARKSIDE RD
FLANAGAN, MATTHEW & MA, CHLOE	0066	717	17		000000	02826 00371	2	61 SPRING ST
FLORES, RAFAEL & CASTRO, ANA F	0008	111	5	C013A		02304 00086	2	13 HARRINGTON CT
FLORKOWSKI, JEFFREY & QUINN, RACHEL	0057	706	9			05313 01513	2	33 GUY ST
FLUET, ROBERT & NEGADO,CHRISTOPHER	0123	1502	12		000000	02475 01805	2	33 TAYLOR PL
FLYGE, GARY R & TONI ADELE	0014	202	6		000000		2	622 LYNN ST
FORMA, VINCENT & KATHLEEN M	0001	101	14		000000	02211 00946	2	55 FIRST ST
FORRESTER, NEIL WILLIAM ETAL	0083	903	21		000000	03836 01142	2	223 FLORENCE RD
FORSA, KIM L	0050	605	14		000000	04152 00592	2	102 TAPPAN RD
FOUGERE, MARY	0080	901	50		000000	08450 00794	2	43 DOWNING PL
FOWLEY, RYAN & DEBORAH	0103	1305	4		000000	09372 00373	2	174 HARRIOT AVE
FRANK, ROBERT PAUL & CHRISTIE H	0035	414	1.01		000000	04117 00649	2	510 LAFAYETTE RD
FRANKLIN, DEBORAH	0086	908	4		000000	01756 00088	2	58 GEORGE ST
FREEMYER, MARK & VALERIE	0085	906	7		000000	08126 00923	2	25 WILLIAM ST
FRIEDMAN, LISA	0123	1502	18		000000	08535 00004	2	20 TAYLOR PL
FRISCH, BOB & MERRIE RAKER	0124	1503	5		000000	08515 00948	2	131 BOGERTS MILL RD
FRITZ, LINDA A & PETER G	0042	501	15		000000		2	629 LAFAYETTE RD
FUCCI, JOHN & LINDA	0045	501.03	8	CE105		04695 01364	2	20 BLANCH AVE, UNIT 105
FUHRMAN, ANTHONY A & E. CHARLENE	0085	907	1		000000	07679 00741	2	260 FLORENCE RD
FUJIWARA, AKANE	0114	1318	6		000000	05525 00635	2	196 LA ROCHE AVE
FUNSCH, KENNETH & BARBARA	0021	303	7		000000		2	60 PARKHILL RD
FURCHAK, JEFFREY A ETAL	0109	1314	1		000000	03451 01494	2	35 FLORENCE RD
GADALETA, JOSEPH & MARGARET	0098	1202	3.01			08832 00026	2	23 LAROCHE AVE
GAFFNEY, JAMES D. & JOAN A.	0084	906	3		000000	06484 00154	2	26 NELSON ST

TAXING DISTRICT NO. 24 HARRINGTON PARK

COUNTY NO. 02 BERGEN

NAME OF OWNER ADDITIONAL OWNERS	PAGE NO.	BLOCK NO.	LOT NO.	LOT QUALIF.	ACCOUNT NO.	DEED BOOK PAGE	CLASS	PROPERTY LOCATION
GALANTE, ANTHONY & KIELB, AGATA	0077	805	4		000000	08486 00011	2	36 HAZEL ST
GALE, JOHN C & JUDY	0048	604	14		000000		2	61 ARCADIA CT
GALIOTO, FRANK M	0081	902	19		000000	08594 00606	2	58 DOWNING PL
GALVIN, CAROL ANN & MCQUEENY, PAUL J	0105	1307	8		000000	02609 00348	2	243 THE PARKWAY
GARCIA, ARTURO & HUERTA, TANIA	0072	726	1			04643 00816	2	103 GUY ST
GARCIA, JOSE R & BERNANDEZ, EMMA B	0062	711	18		000000	05495 00269	2	211 LYNN ST
GARCIA, JUAN CARDENAS	0064	713	15		000000	04571 00466	2	44 HACKENSACK AVE
GARDINER, JONATHAN & KELLY	0084	905	5		000000	04074 01113	2	74 GEORGE ST
GARRISON, VINCENT & SIOBHAN M MORAHAN-	0084	905	3		000000	02683 00695	2	94 GEORGE ST
GASPIN, DAVID & HEIDI WEYHMUELLER	0105	1307	1		000000	01972 00369	2	264 HARRIOT AVE
GASTELL, GAYZA & MANOR, EDWARD O	0105	1307	5		000000	04637 00355	2	152 MARTHA RD
GENCO, JOSEPH & CATHERINE	0051	606	11		000000	08603 00240	2	62 CARLTON LN
GENCO, JOSEPH & KATHRYN	0044	501.02	8	CM112		02302 01456	2	40 BLANCH AVE, UNIT 112
GENDRON, LEO & ALINE	0109	1313	13		000000		2	91 MARTHA RD
GEORGIEV, NIKOLA & ELENA & GEORGIEVA	0014	202	10			03246 00814	2	586 LYNN ST
GERSCH, WILLIAM J. & FRANCES C.	0084	905	2		000000		2	104 GEORGE ST
GETSOS, JULIA ANN ETAL	0059	708	11			05207 00104	2	111 KLINE ST
GIACOMINI, CARMINE & DEBRA RIELLY	0104	1306	9		000000	08331 00746	2	54 ELLIOT RD
GIANNANTONIO, LISA R	0092	1016	2		000000	01609 00890	2	15 DEMAREST PL
GIANNANTONIO, MICHAEL F & SUSAN P	0022	304	12		000000		2	18 STELLA CT
GIANNINI, ALTHEA M	0002	102	2		000000	02927 00849	2	16 FIRST ST
GIBBONS, JOHN B & MARY JUDE	0077	804	17		000000		2	25 HAZEL ST
GIBNEY, GEORGE & GERALDINE	0112	1317	5		000000	09579 00495	1	146 LA ROCHE AVE
GIBNEY, GERALDINE GOLD & GEORGE	0112	1317	4		000000	08181 00019	2	154 LA ROCHE AVE
GILL, CHRISTINE M	0099	1203	7		000000	08546 00469	2	48 LA ROCHE AVE
GILL, WINIFRED T.	0073	727	3		000000	08106 00959	2	34 COUNCIL PL
GINAND, GAIL	0080	902	4		000000	08091 00738	2	181 MARTHA RD
GINSBERG (ETAL), ROGER	0053	609	8			08404 00847	2	27 WICKS DR
GIOVINAZZO, DOMINICK	0043	501.01	8	CW202		03835 01902	2	60 BLANCH AVE, UNIT 202
GIRESI, LINDA LEE	0045	501.02	8	CM211		00967 02240	2	40 BLANCH AVE, UNIT 211
GIRON (ETALS), RAFAEL	0121	1501	3		000000	09245 00165	2	452 HARRIOT AVE
GIRON, RAFAEL & MARGOTH	0121	1501	4		000000	00933 02338	2	432 HARRIOT AVE
GIRON, RALPH	0047	603	1.03		000000	04424 00974	2	21 HARRIOT AVE
GLEASON, THOMAS C & JULIA A ETALS	0123	1502	7		000000	05446 00761	2	56 BOGERTS MILL RD
GLEASON, THOMAS C. & JULIA A.	0123	1502	19			07646 00208	2	12 TAYLOR PL
GLICKMAN, JAMES & NANCY	0019	207	10				2	24 HERRON CT
GODLEWSKI, JOHN A & MARYANNE GODLEWSKI	0096	1021	3		000000	02122 00761	2	116 KOHRING CIR N
GOERG, MARK D & ALISON D	0118	1401	10		000000	08986 00296	2	331 PARKSIDE RD
GOLD, JAY H & LINDA	0052	608	3		000000		2	60 WICKS DR
GOLDFARB, ELENA & NEMIROVSKY, IRA	0003	103	7		000000	07564 00339	2	66 FIRST ST
GOLDSTEIN, BARRY S & OH, MARY K	0077	805	13.02			08531 00988	2	4 EASTBROOK RD
GOLDSTEIN, ERIC & CASEY	0078	805	13.07			02928 01567	2	14 EASTBROOK RD
GOMEZ, ANTHONY	0097	1021	13		000000	01523 02276	2	52 KOHRING CIR S
GOMEZ, RODOLFO S & JULIE K	0072	725	15			03859 01092	2	8 SPRING ST
GONZALEZ, HECTOR & MERCEDES	0058	706	14				2	50 RIKER AVE
GOODMAN, DOUGLAS G & JANET L	0015	203	3		000000	01315 02080	2	589 LYNN ST
GOODSHIP, ALEXANDER ETAL	0088	910	8		000000	05407 00197	2	10 GEORGE ST
GOREK, GERARD & CLARE	0108	1312	12		000000		2	21 ELLIOT RD
GORMAN, SU & JOHN	0010	112	3			08323 00137	2	235 BLANCH AVE
GORMLEY, CHRISTOPHER E	0074	727	13		000000	05364 00314	2	63 GUY ST
GOSSARD, PAMELA JUNE	0109	1313	10		000000	01306 01127	2	77 MARTHA RD
GOVERNALE (IRROV TRST), GEORGE J	0027	404	4		000000	00853 00413	2	23 BEECHWOOD PL
GOVERNALE, GREGORY C & HELENA A	0066	716	15		000000	08082 00902	2	53 DEAN ST
GRAHAM, GEORGE M & MARY ELLEN	0011	114	5				2	86 SOUTH COLONIAL DR
GRAHAM, WILLIAM & CAROLYN	0044	501.02	8	CM203		02413 02024	2	40 BLANCH AVE, UNIT 203
GRANNELL, BLAKE & NICOLE	0038	416	5		000000	05084 00983	2	50 FRIEND TERR
GRASSI, MICHAEL	0083	903	23		000000	00918 00286	2	239 FLORENCE RD
GREENE, BRIAN & JENNIFER DAVIS-	0074	801	6.03			04118 01147	2	61 DEAL ST
GREENSTEIN, SCOTT	0123	1502	14		000000	02009 02403	2	45 TAYLOR PL
GREER SCOTT & JESSICA L	0036	414	14.01		000000	00735 02015	2	500 LAFAYETTE RD
GREGORY, JAMES & ELAINE TRSTES	0046	501.03	8	CE207		04430 01885	2	20 BLANCH AVE, UNIT 207
GRIER, KENNETH R	0069	720	11		000000	01103 02043	15F	21 HERRING ST
GRIFFIN, GERALD T & AMY T	0052	607	21		000000	08108 00673	2	15 VAN ORDEN RD
GRIFFITH, ROBERT E. & KIRAN A.	0124	1503	9		000000	07875 00078	2	93 BOGERTS MILL RD
GRILLO, CHARLES & MARY MARGARET	0082	903	9		000000	08776 00703	2	200 MARTHA RD
GROOMS, CARA & CHRISTOPHER	0111	1315	8		000000	04062 01736	2	24 FLORENCE RD
GROSS, DAVID & SHARON	0075	802	11		000000	00947 00898	2	15 DEAL ST
GRUBER, MICHAEL E & MARLO A	0032	410	7		000000	08704 00474	2	8 COOPER PL

TAXING DISTRICT NO. 24 HARRINGTON PARK

COUNTY NO. 02 BERGEN

NAME OF OWNER ADDITIONAL OWNERS	PAGE NO.	BLOCK NO.	LOT NO.	LOT QUALIF.	ACCOUNT NO.	DEED BOOK PAGE	CLASS	PROPERTY LOCATION
GUELPEN, STEFAN & LISA	0084	906	1		000000	09172 00081	2	42 NELSON ST
GUERRA, RICHARD & CARIDAD PINEDO	0099	1202	6		000000	00109 00936	2	5 LA ROCHE AVE
GUERRIERO, JOSEPH & KERRY	0034	412	5		000000		2	29 RIDGE RD
GUGLIELMETTI, ADELINE	0044	501.02	8	CM204		09009 00162	2	40 BLANCH AVE, UNIT 204
GUL, SELIME	0120	1406	16		000000	08859 00303	2	56 SOUTH AVE
GULINO, PAMELA & JOSEPH	0082	902	27		000000	09462 00475	2	18 DOWNING PL
GULKO, MARTIN BRIAN & JANICE	0094	1017	14		000000		2	45 KOHRING CIR S
GUROL, ANIL & BAHAR SAGLAM	0097	1022	1		000000	04993 00262	2	24 HARRIOT AVE
HAENELT, DAVID & KRISTEN	0031	409	6		000000	09392 00460	2	68 EHRET AVE
HAESSLER, NANCY & MCLAUGHLIN, JEFF.	0070	721	16		000000	03715 00960	2	50 GLEN AVE E
HAFNER, GREGORY & MARIA STAROPOLI-	0016	205	2		000000	02439 02446	2	25 SANDRA PL
HAFNER, STEVEN & DEBORAH	0049	604	15		000000	08730 00386	2	51 ARCADIA CT
HAGOPIAN, SAMUEL V & ANAHID	0072	726	5		000000	09505 00241	2	60 BLAUVELT DR
HAHER, KENNETH & MICHELE	0114	1318	19		000000	07985 00968	2	115 COLUMBUS AVE
HAHM, STEPHEN SEUNGIL & GYONGNAM, NAM	0066	717	8		000000	02870 01236	2	68 DEAN ST
HAHN, CHRISTOPHER & ASHLEY	0040	418	7		000000	04053 01420	2	30 MANOR RD
HALL, DAVID L	0013	201	4		000000	03648 01520	2	19 BLUEFIELD AVE
HALLIGAN, JEROME T & PATRICIA E	0050	606	2		000000		2	74 VAN ORDEN RD
HAMMER, MARC & ELISANO, ELYSE MARIE	0033	411	7		000000	04193 00758	2	98 MARTIN DR
HAMS, MARILYN	0045	501.02	8	CM210		01330 00745	2	40 BLANCH AVE, UNIT 210
HAN, SANG MIN & CHOI, NAN H	0095	1021	1	C002E		03906 01227	2	2 STONEBROOK CT
HANSEN, DAVID & DONNA M	0069	720	6		000000		2	176 WEST SHORE RD
HANSEN, HARRY T & JUDITH	0057	705	1				2	344 LAFAYETTE RD
HANSON, DAVID & ALEXIS DELLAR	0071	723	7		000000		2	24 KLINE ST
HARACOPOS, GEORGE & LIEM INGE Y	0027	404	7		000000		2	390 LYNN ST
HARARI, MAYA ETAL	0118	1401	11		000000	05075 00091	2	335 PARKSIDE RD
HARGROVE, JEFFREY S & LYNN R	0005	109	4			08814 00371	2	87 ADAMS ST
HARGROVE, ROBERT & LAURA	0049	605	6			08343 00094	2	15 DIMAS CT
HARLOE, BARBARA L	0075	802	3				2	234 LYNN ST
HARRICOBER LLC NJ	0008	111	5	C037A		03015 02343	2	37 HARRINGTON CT
HARRINGTON PARK B OF E	0079	901	42		000000		15A	191 HARRIOT AVE
HARRINGTON PARK FIRE CO INC	0070	722	12		000000		15F	11 KLINE ST
HARRINGTON PARK SWIM CLUB, INC	0041	501	10	BLDG			15C	533 LAFAYETTE RD
HARRINGTON, JUSTIN & MARY	0011	114	3				2	11 BYRNE LN
HARRISON, GARY & DIANE	0003	103	17		000000		2	146 LOHS PL
HASSE, EDWARD M JR. & BARBARA	0067	718	19		000000		2	173 LYNN ST
HATANO, KEN & RITA S	0058	707	7		000000	09641 00256	2	34 GUY ST
HATTON, BRIAN & MIN, MYUNG SIK	0122	1501	11		000000	03258 00493	2	25 PASCACK AVE
HAWKES, TARA & COSTA JR, DAVID J	0083	903	26		000000	08629 00029	2	253 FLORENCE RD
HAWS, MARY FRANCES	0119	1402	13		000000	05365 00651	2	263 PARKSIDE RD
HAZLEWOOD II, RALPH & TIFFANY	0006	110	2.01			05345 01215	2	67 ADAMS ST, NORWOOD
HEANEY, JOHN J & ANNA M	0011	113	10				2	47 NORTH COLONIAL DR
HEBERT, VARIAN & KAREN	0011	113	4			02310 02401	2	51 DOROTOCKEY DR
HEIR, NANCY A.	0112	1317	2		000000		2	164 LA ROCHE AVE
HELFMAN, MITCHELL & JENNIFER	0078	806	3			01170 00684	2	5 EASTBROOK RD
HELLER, ROBERT P & MARLA	0094	1021	1	C001E		00713 00830	2	1 STONEBROOK CT
HELSON, JEAN-LUC & KELLY	0099	1203	9		000000	08629 00746	2	32 LA ROCHE AVE
HELWIG, RICHARD & HELEN	0002	102	8		000000		2	145 LOHS PLACE
HEMBROUGH, GREGOR	0119	1402	18			04144 01833	2	295 PARKSIDE RD
HENRY, CHRISTOPHER ERIC & JACCLYN	0068	719	2		000000	02071 02383	2	27 GLEN AVE E
HENSCHEN, DOUGLAS & ANNE G	0110	1314	12		000000	08488 00053	2	15 FLORENCE RD
HERING, WALTER J & MARILYN A	0061	710	18		000000		2	131 SPRING ST
HESSLER, ROBERT	0011	114	2			05427 01902	2	23 BYRNE LN
HESSLER, ROBERT & PAULA	0017	205	13			08053 00906	2	3 AMELIA CT
HIGGINS, MARY	0044	501.02	8	CM107		04283 00057	2	40 BLANCH AVE, UNIT 107
HIGGINS, MICHAEL J	0065	715	9		000000	07681 00624	2	61 RUSSELL PL
HOELSCHER, PAUL A & ROSALIE A	0052	608	1		000000		2	73 CARLTON LN
HOERAUF, ROLF & JOAN	0067	718	6				2	80 SPRING ST
HOFFMAN, VINCENT J & SHARON M	0122	1501	9		000000		2	122 BOGERTS MILL RD
HOGH, CHRISTINE	0065	715	5		000000	08236 00178	2	88 HACKENSACK AVE
HOLZER, VIVIAN K	0012	115	3			08132 00661	2	16 NORTH COLONIAL DR
HONG NAMKOONY & YOUNG LIM LEE	0017	205	10.02			01375 00631	2	614 LAFAYETTE RD
HONG, JUNG AE	0001	101	7		000000	09023 00027	2	27 FIRST ST
HONG, KIYOUNG & SHIM, SHIN SHUK	0008	111	5	C015A		03225 00506	2	15 HARRINGTON CT
HONG, THOMAS	0020	208	11			01378 00816	2	276 BLANCH AVE
HONG, YOUNGHEE	0013	201	8		000000	05354 01196	2	59 BLUEFIELD AVE
HONG, DAVID SANG YONG & CHUNG, IN HYE	0104	1306	7		000000	02777 01568	2	202 HARRIOT AVE
HONG, MADELINE JIMIN	0095	1021	1	C016M		03884 01247	2	16 STONEBROOK CT

TAXING DISTRICT NO. 24 HARRINGTON PARK

COUNTY NO. 02 BERGEN

NAME OF OWNER ADDITIONAL OWNERS	PAGE NO.	BLOCK NO.	LOT NO.	LOT QUALIF.	ACCOUNT NO.	DEED BOOK PAGE	CLASS	PROPERTY LOCATION
HOPPE ROBERT L & IRENE E	0111	1315	14		000000		2	67 NORMA RD
HOROWITZ, KENNETH & LYNN NEWTON	0030	407	4		000000	08449 00842	2	23 WALTER CT
HOTH, R ERIC & CAROL A	0011	114	1			07737 00204	2	35 BYRNE LN
HOURIHAN, MARGARET & DAVID J	0044	501.02	8	CM103		05447 00457	2	40 BLANCH AVE, UNIT 103
HOWE, STEVEN M	0094	1017	10		000000	03618 01326	15F	11 KOHRING CIRCLE S
HP PARK 3 LLC	0100	1204	1		000000	05500 01781	4A	1 PARK ST
HP PARK 3 LLC	0100	1204	2			05500 01670	4A	11 PARK ST
HP PARK 3 LLC	0101	1205	5		000000	05501 00970	4A	4 PARK ST
HU, SHENGHUA & LI, LUDONGCHEN	0016	203	7		000000	02262 01416	2	18 JAY ST
HUBBARD, ALLEN F & KERI	0016	205	3		000000	03874 01351	2	37 SANDRA PL
HUMPHREYS, YVONNE	0075	802	13		000000	04438 00760	2	31 DEAL ST
HUNKEN, MICHAEL	0115	1319	13			01577 01787	2	46 SEMMENS RD
HUNTER, ALEXANDRA	0098	1022	11		000000	03782 00018	2	7 THE PARKWAY
HUNTER, JUDITH A & JOSEPH F	0060	709	5		000000	04935 01891	2	108 KLINE ST
HUR, MIYOUNG	0109	1313	8		000000	05521 01769	2	8 ELLIOT RD
HUTCHINSON, RYANNE ROSE & BRIAN DALE	0111	1315	12		000000	01131 00799	2	217 LA ROCHE AV
HUTSON, CRAIG & DUMMER, DAVINA	0051	606	7		000000	03944 00075	2	22 CARLTON LN
HWANG, DANIEL	0009	111	20			02781 01021	2	25 PONDSIDE PL
HWANG, JEANNIE CHI-HYON	0036	414	17		000000	05406 00769	2	41 LINCOLN TERR
HWANG, KYUNGKUK	0038	415	13		000000	02666 00648	2	51 MANOR RD
HWANG, OK HEE & KYO DON	0004	108	1.01				2	114 NORTH COLONIAL DR
HWANG, OK HEE & KYO DON	0004	108	1.02				1	116 NORTH COLONIAL DR
HWANG, ROBERT & KRISTA MILANO	0048	604	2			02063 02374	2	31 ARCADIA CT
HWANG, EUNMI & PARK, JONGCHUL	0108	1312	10		000000	04962 01581	2	15 ELLIOT RD
HWANG, JIN	0010	112	8			03827 00386	2	30 DOROTOCKEY DR
IAFRATE, LYNN	0103	1305	2		000000	04162 01928	2	186 HARRIOT AVE
ILLOVSKY, MARTIN & ALICIA	0001	101	2		000000	08550 00611	2	1000 BROADWAY
IMKEN, ANGELA & ANDERSON, MICHAEL	0108	1312	1		000000	05097 01946	2	184 THE PARKWAY
INGANNAMORTE, THERESA A	0111	1315	11.01			04341 01429	2	211 LA ROCHE AVE
IULO, ANTHONY & BROLSMA, PATRICIA	0122	1501	12				1	54 PASCACK AVE
JABLONSKI, RICHARD	0117	1320	15		000000	01459 01148	2	57 SOUTH AVE
JACKSON, JONATHAN J & IRENE P	0042	501.01	8	CW108		02580 01729	2	60 BLANCH AVE, UNIT 108
JACKUBOWYE, NANCY	0107	1311	1		000000	01775 01962	2	51 LYNN ST
JACOBS, RICHARD D & STEFANIE A	0061	710	17			02076 00605	2	121 SPRING ST
JAEGER, ROBERT & KATHLEEN	0087	909	11			09191 00022	2	23 GEORGE ST
JAFFRY, SYED MOHAMMED ETAL	0097	1021	14		000000	03854 00588	2	44 KOHRING CIR S
JAKUB, STEVEN	0122	1502	1.03			04986 01701	2	1000 ELM STREET
JANG, BYUNGWOO & KAKEHI, SUMIE	0071	725	4		000000	05138 00049	15F	42 SPRING ST
JANG, JAE YOUNG & CHA, YOUN JEONG	0021	303	4		000000	05235 00865	2	57 RUGEN DR
JANNUCCI, JONATHAN & JUSTINE	0105	1307	6		000000	03728 00809	2	148 MARTHA RD
JANSON, STEPHEN & ZARA	0119	1402	14		000000	04072 01319	2	269 PARKSIDE RD
JANUZZI-THOMAS, MARISA ALEXANDRA	0100	1203	20		000000	04502 01956	2	156 SCHRAALENBURGH RD
JANUZZI, LOUISE M & JAMES L.	0074	727	8		000000	07934 00060	2	4 BLAUVELT DR
JARIS, WILLIAM C & KATHERINE M	0106	1308	4		000000	07718 00449	2	281 THE PARKWAY
JEAMP REAL ESTATE LLC	0112	1316	4		000000	01793 00162	4A	102 LA ROCHE AVE
JEE, POONG JO & SOOK JA ETAL	0012	115	2			05369 00449	2	271 BLANCH AVE
JENNEY, ROBERT	0050	605	26		000000	01541 01677	2	26 VAN ORDEN RD
JENSEN, MICHAEL E & MIKI A	0088	909	12			02633 02189	2	224 FLORENCE RD
JEON, JONG H & JEE E	0037	415	4		000000	03061 02229	2	60 LINCOLN TERR
JEONG, TAEHUM & GRACE S	0074	801	5		000000	03644 00446	2	270 LYNN ST
JEONG, YUJIN & PARK, KYOUNGSEOK	0109	1313	5		000000	04308 00735	2	26 ELLIOT RD
JETER, HEWITT WEBB & GERRIE H.	0109	1313	7		000000		2	16 ELLIOT RD
JIANG, YUMENG	0092	1015	6		000000	04524 01266	2	78 HIGHLAND AVE
JMLUXURYDEVELOPMENTS LLC	0085	906	5		000000	05413 00679	2	4 NELSON ST
JOCKEL, EUGENE H & ELSIE	0116	1320	6		000000		2	88 COLUMBUS AVE
JOHN, DANIEL M & ANNAMMA	0005	109	2				2	79 ADAMS ST
JOHNSON (ETAL), WILLIAM R	0093	1017	2		000000	08608 00283	2	109 KOHRING CIRCLE N
JOHNSON, JUSTIN F & ALISSA B	0112	1317	1		000000	08169 00094	2	168 LA ROCHE AVE
JOHNSON, LENA M	0098	1022	10		000000	03371 00565	2	216 SCHRAALENBURGH RD
JOINT REV TR AGRMNT BRUCE B MCHALE	0043	501.01	8	CW205		05055 00087	2	60 BLANCH AVE, UNIT 205
JOLES, LAURA HOFFMAN	0073	726	9		000000	08629 00527	2	17 COUNCIL PL
JOO, AIDEN	0091	1014	1		000000	04269 00217	2	71 HIGHLAND AVE
JORDAN, MICHAEL & GIORDANO, JOANN	0122	1502	3		000000	07906 00370	2	92 BOGERTS MILL RD
JOSEPH, GEORGE & JOHNNY, TEENA	0026	403	12		000000	03524 01640	2	33 OAK ST
JOST, JOHN R & SILVIA C	0048	604	8			00223 02238	2	14 ARCADIA CT
JUAN, XU	0061	711	7		000000	02163 00628	2	144 SPRING ST
JUAREZ, ARMANDO J & KAISY	0038	416	6		000000	04456 01015	2	40 FRIEND TERR
JUNG, IL YOUNG (Y) & SULBEE	0114	1318	14		000000	01922 00603	2	83 COLUMBUS AVE

TAXING DISTRICT NO. 24 HARRINGTON PARK

COUNTY NO. 02 BERGEN

NAME OF OWNER ADDITIONAL OWNERS	PAGE NO.	BLOCK NO.	LOT NO.	LOT QUALIF.	ACCOUNT NO.	DEED BOOK PAGE	CLASS	PROPERTY LOCATION
JUNG, INSUNG	0008	111	5	C017A		03993 00358	2	17 HARRINGTON CT
KABERLE, CLARE	0035	414	4		000000	01719 00852	2	14 RIDGE RD
KAI, TAKESHI & KUNIKO	0019	207	16				2	15 HIGGINS PL
KAISER, JAMES & KIMBERLY	0073	726	11		000000	08391 00126	2	35 COUNCIL PL
KALISKI, MYRA LOUISE	0045	501.02	8	CM207		05528 00278	2	40 BLANCH AVE, UNIT 207
KAMM,JUSTIN&KRISTINA CANDELARIE-	0049	604	18			04440 01821	2	35 ARCADIA CT
KANG, AESHIN & SEBASTIAN W	0056	702	3		000000	02501 00095	2	287 LYNN ST
KANG, BOO HYUN & JOO HYUN GO	0056	702	2.06			09579 00370	2	35 LAKESIDE AVE
KANG, CHILSUNG	0004	108	5		000000	09652 00299	1	118 NORTH COLONIAL DR
KANG, HUN SUNG & PARK, JI YOUNG	0041	418	18			03283 02154	2	410 LAFAYETTE RD
KANG, KYUNG HOON & JIN WON	0060	710	7		000000	08293 00863	2	112 DEAN ST
KANG,JUNGMI&YOO,JUNGHYUN	0051	606	8		000000	04978 01164	2	32 CARLTON LN
KAPLAN, ROBERT M & HARRIET M	0040	418	11		000000		2	3 FRIEND TERR
KAPLOWITZ STEPHEN A & JUDITH	0113	1318	4		000000		2	206 LA ROCHE AVE
KAPP, NATHAN & MARISSA	0059	707	20		000000	05439 00863	2	90 GUY ST
KARDESOGU, CENK ETAL	0050	606	5		000000	04326 01832	2	2 CARLTON LN
KARDOS, VICTOR & ELIZABETH	0090	1001	6		000000		1	UNKNOWN
KARNAWAT, AYUSH & AKSHAY	0122	1502	5.01			05148 00894	2	15 TAYLOR PL
KARPATI, ADAM M & WEINER, GABRIELLE I	0066	717	10		000000	02267 01084	2	60 DEAN ST
KARRENBERG (ETAL), MATTHEW C	0093	1017	7		000000	08545 00099	2	151 KOHRING CIRCLE N
KATECHIS, DENNIS & STEPHANI J	0123	1502	10.01			00571 00401	2	23 TAYLOR PL
KATZMAN, MARC H & LORI R	0034	411	12		000000		2	51 FRIEND TERR
KAUFMAN, MARTIN	0078	806	8			02014 01648	2	17 EASTBROOK RD
KEARNS, LINDA T	0069	720	8		000000		2	15 HERRING ST
KEATING, CHARLES J & JOHANNA M	0090	1001	9		000000		1	UNKNOWN
KEEHN, ROBERT JAMES & JAMIE LYNN	0099	1203	17		000000	03124 00756	2	20 LA ROCHE AVE
KEELER, ROBERT	0012	115	7			01570 00839	2	56 NORTH COLONIAL DR
KEELER, ROBERT W & MARJORIE C	0014	202	9		000000		2	596 LYNN ST
KEENE, SAMUEL M & MARIS, ELENA L	0103	1305	5		000000	00882 00716	2	168 HARRIOT AVE
KELLER, MATTHEW EDWARD	0118	1402	8		000000	03159 01742	2	78 NORMA RD
KELLER, WILLIAM & KATHLEEN W.	0119	1402	20		000000		2	309 PARKSIDE RD
KELLER, MICHAEL & PAMELA M.S.	0107	1310	1		000000		2	33 CARMAN RD
KELLY, JOHN & MCELROY	0061	711	14		000000		1	147 HACKENSACK AVE
KELLY, ROBERT & ELEANOR	0115	1319	11		000000	02436 01334	2	20 COLUMBUS AVE
KELLY, THOMAS & MARY	0042	501.01	8	CW105		08901 00375	2	60 BLANCH AVE, UNIT 105
KENNEALLY, CHRISTOPHER & JEAN MARIE	0023	304	15		000000	05064 00610	2	33 MARYANN LN
KENNEDY, BRIAN P & TRACY	0080	901	55		000000	08341 00935	2	71 DOWNING PL
KENNEDY, QUENTIN J JR & CYNTHIA B	0119	1402	19		000000	09585 00241	2	303 PARKSIDE RD
KERNES, WAYNE & ANITA	0091	1001	12.02		000000	08816 00351	2	UNKNOWN
KERR, SUSANA	0092	1015	9		000000		2	15 OLD JUG CT
KESHWANI, MALIK M ETAL	0001	101	5		000000	04153 00668	2	19 FIRST ST
KHANNA, AJAY & MATREJA, PRIYAL	0025	402	5		000000	04512 01047	2	15 PINE PL
KHURANA, MANPREET & HARPREET	0007	111	5	C003A		09227 00195	2	3 HARRINGTON CT
KIENE, BRIDGET	0045	501.03	8	CE103		02088 01198	2	20 BLANCH AVE, UNIT 103
KIERNAN, MARK & CAROL	0062	711	21		000000	07680 00816	2	231 LYNN ST
KIM (ETAL), JAMES C	0084	905	9		000000	01344 02314	2	37 NELSON ST
KIM (ETALS), YOON OH	0104	1306	6			01135 02486	2	208 HARRIOT AVE
KIM, ALEX I & CHRISTINA S	0106	1308	6		000000	04169 01862	2	123 NORMA RD
KIM, BERNARD & GRACE SAR	0003	104	6		000000	01468 01296	2	117 LOHS PL
KIM, BRIAN KWANGJIN(K)&LEE, YOON OK	0036	414	14.02			03363 02486	2	4 MICHELLE CT
KIM, CHRISTOPHER R(CHANG RYONG)ETAL	0008	111	5	C027A		05387 00952	2	27 HARRINGTON CT
KIM, CHUNGYUN GABRIELLA	0049	605	5			01609 00595	2	23 DIMAS CT
KIM, CLARA S	0096	1021	1	C021E		02095 01285	2	21 STONEBROOK CT
KIM, DAKYUNG & JONATHAN	0012	115	6			02363 00051	2	44 NORTH COLONIAL DR
KIM, DAL H & PIA HYEON JEONG	0091	1013	2		000000	05347 01748	2	47 HIGHLAND AVE
KIM, DON KWAN	0059	708	6		000000	01388 00502	2	91 HACKENSACK AVE
KIM, DONG SEOK & HYEON HEE CHOI	0071	723	10			08704 00390	2	14 KLINE ST
KIM, ERIC H & KWACK, ELIZABETH S	0094	1021	1	CO11E		04758 00216	2	11 STONEBROOK CT
KIM, ESTHER & JAEHO	0061	710	13		000000	04771 01449	2	111 SPRING ST
KIM, EUN S & SOYON	0004	106	1		000000	02699 00100	2	48 THIRD ST
KIM, HAK W	0029	406	8		000000	02959 01572	2	365 LYNN ST
KIM, HWANSOO & LEE, KYU REE	0065	716	8		000000	01444 01411	2	66 KLINE ST
KIM, HYUNGSIK & JEONGSEON	0053	609	7		000000	02981 01256	2	39 WICKS DR
KIM, JAE HOON & YOUNGRAN GRACE	0038	416	8		000000	01075 01940	2	24 FRIEND TERR
KIM, JIYEON & CHUNG, YONG WON	0008	111	5	C029A		04700 00805	2	29 HARRINGTON CT
KIM, JUNG HEUN & EUN SOO	0013	201	3			00794 00788	2	7 BLUEFIELD AVE
KIM, KEVIN KYOUNGSOO ETAL	0074	727	10		000000	02182 00476	2	41 RIKER AVE
KIM, KI YONG	0115	1319	7		000000	02513 01827	2	38 COLUMBUS AVE

TAXING DISTRICT NO. 24 HARRINGTON PARK

COUNTY NO. 02 BERGEN

NAME OF OWNER ADDITIONAL OWNERS	PAGE NO.	BLOCK NO.	LOT NO.	LOT QUALIF.	ACCOUNT NO.	DEED BOOK	DEED PAGE	CLASS	PROPERTY LOCATION
KIM, KIJOON & CHUNG, HEAJUNG	0008	111	5	C023A		09206	00485	2	23 HARRINGTON CT
KIM, KUK JA	0051	607	6		000000			2	46 GREEN WAY
KIM, KUM SUN	0124	1503	2		000000	04750	00878	2	147 BOGERTS MILL RD
KIM, NOAH	0113	1317	12		000000	05102	01769	2	15 COLUMBUS AVE
KIM, PAUL & CHA, SU MEE	0067	718	4		000000	02063	01953	2	148 HACKENSACK AVE
KIM, PAUL & CHUNG, JOON	0078	805	13.08			03960	01356	2	16 EASTBROOK RD
KIM, SAMUEL & JENNIFER	0037	414	21			05138	01969	2	3 LINCOLN TERR
KIM, SANG Y & JOO H	0025	403	2		000000	02759	02426	2	56 PINE PL
KIM, SEONG & CHOI, HEE JUNG	0097	1021	18		000000	03031	00125	2	12 KOHRING CIR S
KIM, SHIN & LEE, DEBORAH	0026	403	5		000000	04432	00011	2	30 PINE PL
KIM, SHIN KI & WON, KYOUNG WON ETAL	0014	202	7		000000	05454	00782	2	614 LYNN ST
KIM, SOO & CHUNGJA & BERNARD H	0045	501.02	8	CM212		05180	00255	2	40 BLANCH AVE, UNIT 212
KIM, STEIVE & TOBIAS	0072	725	9		000000	02999	01687	2	26 SPRING ST
KIM, STEVE S & HYUN A E	0108	1311	5		000000	01730	00839	2	24 CARMAN RD
KIM, SUN KYUNG & HO SOOK	0021	303	5		000000	08485	00305	2	65 RUGEN DR
KIM, SUN SOO & SA, CAROL	0064	713	16		000000	04850	01820	2	40 HACKENSACK AVE
KIM, SUN YOUNG	0077	805	12		000000	01436	02290	2	6 HAZEL ST
KIM, SUNGSOO & YANG, SUN YOUNG	0057	705	13		000000	04355	00652	2	22 RIKER AVE
KIM, TAE & PARK, PATSY	0063	712	17		000000	09305	00410	2	55 HERRING ST
KIM, TAE S & EUN J	0010	112	2			02035	00196	2	245 BLANCH AVE
KIM, TAE S. & PARK, PATSY J.	0102	1303	1		000000	08324	00751	2	63 CARMAN RD
KIM, WAYNE & SEO, ANNA	0072	726	2		000000	01806	00984	2	84 BLAUVELT DR
KIM, YOHAH & KELLY	0023	305	2		000000	05149	01650	2	30 MARYANN LN
KIM, YOUNG J & HANNAH	0056	703	7.02			02374	02116	2	136 DEAN ST
KIM, YUN SOO & PARK, KYUNG JIN	0054	611	4			02582	02197	2	42 DIMAS CT
KIM, HENRY L & RHEE, EUN KYUNG	0017	205	14			03512	00914	2	2 AMELIA CT
KIM, HWA & LILLIE	0053	609	1		000000			2	90 CARLTON LN
KIM, JIN MI	0033	411	11		000000	04318	01872	2	87 LINCOLN TERR
KIM, JONG HONG & MAEJIN	0021	302	5		000000	03786	00945	2	594 LAFAYETTE RD
KIM, KIHYUN & YOON, MEEYEON	0097	1021	19		000000	03971	01135	2	28 HIGHLAND AVE
KIM, KYU	0095	1021	1	C014M		03706	01887	2	14 STONEBROOK CT
KIM, MAN KI & EUNSOOK	0034	412	2		000000	08239	00126	2	42 EHRET AVE
KIM, SUNG HYUN & CHEON, SEJUNG	0075	803	3		000000	05039	01546	2	32 DEAL ST
KIM, SUNGSOO & LEE, MYOUNGJOO	0037	415	6		000000	03733	00573	2	44 LINCOLN TERR
KIM, SYLVIA A&JUSTIN	0003	105	3		000000	04910	01407	2	66 SECOND ST
KIM, WONCHEOL & PARK BO YOUNG	0109	1313	9			01701	00608	2	159 LAROCHE AVE
KIM, YONGHAN	0075	802	4		000000	04288	01258	2	224 LYNN ST
KINCAID, JOAN	0042	501.01	8	CW112		02183	01031	2	60 BLANCH AVE, UNIT 112
KING, ASHLEY B & DAVID J	0059	707	21		000000	02920	00956	2	98 GUY ST
KING, THERESA	0115	1319	15		000000	08487	00904	2	1 SOUTH AVE
KINKELE, WALTER C & WINIFRED H	0060	709	7		000000			2	107 HACKENSACK AVE
KITT, DAVID M & MICHELLE L MAK	0019	207	19			00674	01193	2	51 HIGGINS PL
KLECZKOWSKI, JACEK & AGNIESZKA	0010	112	11			03449	01372	2	60 DOROTOCKEY DR
KLEIN, WALTER A	0120	1406	19		000000	09254	00334	2	42 SOUTH AVE
KLEYNERMAN, MARK & THEODORE TRSTES	0029	406	10		000000	05089	00767	2	385 LYNN ST
KLINE, STEPHEN & NATASHA	0110	1315	2		000000	03648	00343	2	282 THE PARKWAY
KLOEPPPEL, ANDREW & GINA	0022	304	6		000000	08540	00929	2	552 LAFAYETTE RD
KNOWLES, LISA & HANSEN, GINA	0045	501.02	8	CM209		04558	00907	2	40 BLANCH AVE, UNIT 209
KOLKEBECK, SCOTT & ANN	0062	711	23		000000	00166	00247	2	239 LYNN ST
KONIUTA, MARY JANE	0005	109	3			08081	00102	2	83 ADAMS ST
KONRAD, WADE	0096	1021	9			08274	00744	2	80 KOHRING CIR S
KONTOLIOS, IOANNIS M & ANASTASIA	0038	416	2		000000	02123	00758	2	78 FRIEND TERR
KORCH, ANDREW R & DIANNE L	0020	208	8					2	35 BURKHARDT LN
KORCHAK, YULIYA	0110	1314	5		000000	04094	01794	2	100 MARTHA RD
KOTOWSKI, MARCIN & BOZENA	0010	112	10			04344	01390	2	50 DOROTOCKEY DR
KRAMDEN REALTY LLC	0111	1316	1		000000	08425	00583	4A	112 LA ROCHE AVE
KRAMER, PATRICK KELLY & PATRICIA	0053	608	10		000000	01514	00495	2	69 GREEN WAY
KRAMM, MICHAEL & DORIS	0021	303	2		000000			2	39 RUGEN DR
KRAMON, JOSHUA & LAUREN	0015	203	2		000000	03017	00468	2	579 LYNN ST
KRANWINKEL, GRACE	0090	1001	8		000000	04668	00395	2	UNKNOWN
KRAUCHUK, LAUREN N & MICHAEL J	0006	110	7		000000	05226	00326	2	23 BLANCH AVE
KRAUS, MICHAEL A & AMANDA K	0070	721	13		000000	09422	00413	2	60 GLEN AVE E
KRISHNA, SUSHMA & SRIVATANA, VESH	0079	806	9			02982	02376	2	19 EASTBROOK RD
KRISHNASWAMY(ETC), VIJAYAKUMAR	0015	202	21			08894	00140	2	34 HIGGINS PL
KRIVORUK, ROMAN & LISA	0083	903	22		000000	09308	00299	2	233 FLORENCE RD
KRUIMER, PETER & EILEEN	0059	708	7		000000	07615	00811	2	99 HACKENSACK AVE
KSINH LLC NJ	0007	111	5	C011A		03499	00533	2	11 HARRINGTON CT
KUMAR (ETAL), RAMESH	0059	708	1			00837	00340	2	54 DORA ST

TAXING DISTRICT NO. 24 HARRINGTON PARK

COUNTY NO. 02 BERGEN

NAME OF OWNER ADDITIONAL OWNERS	PAGE NO.	BLOCK NO.	LOT NO.	LOT QUALIF.	ACCOUNT NO.	DEED BOOK PAGE	CLASS	PROPERTY LOCATION
KURITSYN, LEONID Y & PAVLOVA, YULIA V	0033	411	9		000000	03793 01403	2	73 LINCOLN TERR
KUSHNER, ILYA & GUZMAN, FRANCIS D	0030	407	2		000000	05330 00396	2	313 LYNN ST
KUSKE, STEPHEN & CARLENE	0056	703	7.04			08226 00623	2	38 LAKESIDE AVE
KWAK, SONIA	0095	1021	1	C003M		03515 00685	2	3 STONEBROOK CT
KWON, JOHNNY	0009	111	18			05204 01294	2	18 POND SIDE PL
KWON, SOON HO & IN HEA PAIK	0052	607	8		000000	08702 00624	2	24 GREEN WAY
KYOUNG J MOON & CLAUDIA KIM	0028	405	4		000000	01614 01932	2	451 LYNN ST
KYOYKALIU, ASDREN & SHKENDIJE	0002	102	1		000000	00430 02153	1	8 FIRST ST
LAFAYETTE, MARY E	0002	102	6		000000		2	36 FIRST ST
LAFERRIERE, DEVIN & MARYANNA	0076	804	7		000000	02468 00858	2	26 PEAT ST
LAFERRIERE, DEVIN J ETALS	0055	701	2			05215 00469	2	384 LAFAYETTE RD
LANDAU, RANDALL E & KATHERINE L.	0119	1402	21		000000	09425 00489	2	317 PARKSIDE RD
LANDER, LYNN H & ANNE MTIC	0029	406	15		000000	00317 01640	2	268 BROOK ST
LANDERS, MATTHEW S & BIRGIT S	0069	721	6		000000	02539 00981	2	27 SHORT PL
LANDERS, VINCENT P	0042	501.01	8	CW111		03427 00475	2	60 BLANCH AVE, UNIT 111
LANE, DANA LAUREN MCCAW-&WILLIAM CJR	0063	712	24		000000	03761 00630	2	75 HERRING ST
LANZALOTTO, NANCY	0121	1501	2.01			09609 00149	2	482 HARRIOT AVE
LAPILUSA, MARK	0106	1308	9		000000	08798 00605	2	147 NORMA RD.
LAPILUSA, LISA K.	0104	1306	5		000000	08623 00711	2	214 HARRIOT AVE
LATRENTA, RICHARD N & LAURA	0053	608	8		000000	08068 00745	2	45 GREEN WAY
LAUE, HEINZ KURT & DONNA MARIE	0090	1001	1		000000		2	217 TAPPAN RD
LAURENZO, FREDERICK & SMITH, THERESE	0039	416	13		000000	01796 00382	2	131 GUY ST
LAWLOR, R.&N. & DINEEN, J. & M.	0057	706	4				4A	41 HACKENSACK AVE
LAWN, ERNEST HILL & ZHOU, SU YIN	0008	111	5	C033A		04738 01504	2	33 HARRINGTON CT
LEBOWITZ, JACQUELINE N ETAL	0016	203	10		000000	04386 01749	2	51 LEE AVE
LEE, JINHO & KIM, MIN YOUNG	0094	1017	13		000000	05375 00489	2	37 KOHRING CIR S
LEE, CHESTER C & SOPHIA H	0105	1307	11		000000	01123 00609	2	263 THE PARKWAY
LEE, DEP & CHRISTINE	0058	706	12			07904 00806	2	54 RIKER AVE
LEE, EUN SUK	0089	912	11		000000	02190 02391	2	79 ECKERSON RD
LEE, EUNGSANG & SOYOUNG CHOI	0040	418	3			01489 00344	2	4 MANOR RD
LEE, HENRY & HELEN J	0054	611	3			04637 00350	2	34 DIMAS CT
LEE, JOON & JONGMIN YUN	0073	726	10		000000	09468 00332	2	25 COUNCIL PL
LEE, JOSEPH G TRSTES/ETAL	0066	716	21		000000	05323 01183	2	77 DEAN ST
LEE, JU YOUN C/O YUN, CHRIS H.	0061	710	15			02937 02118	2	115 SPRING ST
LEE, JUNGWOONG & JESSICA PARK	0003	104	5		000000	01354 01640	2	131 LOHS PL
LEE, KEVIN K & JASMIN	0008	111	5	C025A		09189 00409	2	25 HARRINGTON CT
LEE, KYUNGRO & JUN, JINYOUNG	0096	1021	1	C017M		02994 01965	2	17 STONEBROOK CT
LEE, MYUNG SOO & MIAE	0015	202	20			09623 00304	2	44 HIGGINS PL
LEE, PAUL VATHA & DAN BI	0116	1319	17		000000	04439 00532	2	9 SOUTH AVE
LEE, PHILIP J & MAY H	0019	208	1			03804 01920	2	103 BURKHARDT LN
LEE, SANG MYUN	0079	901	31		000000	01594 01843	2	138 LYNN ST
LEE, SANG SOO	0057	705	3			00737 02141	2	5 HACKENSACK AVE
LEE, SONG MI	0009	111	14			09596 00451	2	48 FLINT TERR
LEE, THEODORE & KOO, TAEHEE	0017	205	5			04762 00610	2	30 BLUEFIELD AVE
LEE, WON CHUL & MYONG SEA	0030	407	3		000000		2	5 WALTER CT
LEE, WONMOH	0062	711	20.01			03140 00990	2	122 SPRING ST
LEE, YONG HEUI & HYUN SOOK	0022	304	2		000000		2	34 RUGEN DR
LEE, DAESUNG	0039	417	5		000000	09082 00356	2	187 BROOK ST
LEE, DONG JOO & DYAN	0080	901	46		000000	04778 01932	2	23 DOWNING PL
LEE, HYUNG HWA & BOK SOOK LEE	0092	1015	8		000000		2	5 OLD JUG CT
LEE, IVY E	0029	406	17		000000	03994 00766	2	250 BROOK ST
LEE, KIESOOK	0097	1021	15		000000	03928 00074	2	36 KOHRING CIR S
LEE, MICHAEL & TSAI, CHIH YUN	0114	1318	15		000000	04331 01817	2	87 COLUMBUS AVE
LEE, TAEHUN & NAM, CHANEUN	0036	414	15		000000	01385 00679	2	59 LINCOLN TERR
LEE, VINCENT & MIRA	0047	603	1		000000	05014 00199	2	11 HARRIOT AVE
LEE OH, HYUN SOOK	0071	723	18		000000	04289 01050	2	17 DEAN ST
LEHMANN, MATTHEW & ANN	0019	207	18			00414 02171	2	39 HIGGINS PL
LENAT, CHRISTOPHER & DYMCHYK, JESSICA	0063	712	25			01702 01620	2	79 HERRING ST
LENIHAN, JOHN P & CATHERINE	0059	708	3			05340 01713	2	42 DORA ST
LENIHAN, RYAN & JENNIFER	0032	410	10		000000	02459 01983	2	99 MARTIN DR
LEPORE, ASHLEY & SAMUEL	0070	723	1		000000	03151 00258	2	39 DEAN ST
LERMAN, PAUL & NATALIE TRSTES	0018	207	8			04422 01617	2	41 HERRON CT
LENER, BRANDON S & GREGG, STEPHANIE	0085	907	5		000000	04429 00444	2	234 FLORENCE ROAD
LEVIN, ALEX & MEYER, TAMARA	0002	101	21		000000	04911 00341	2	85 FIRST ST
LEVINE, STUART & JUDITH	0055	701	5		000000	07745 00537	2	35 BLAUVELT DR
LI, CHESTER	0074	801	6.02			04347 01893	2	49 DEAL ST
LIBROIA, WILLIAM & VANESSA	0034	412	9		000000	08532 00773	2	25 HENMAR TERR
LICHTENSTEIN, ROBERT L & ELLEN	0043	501.01	8	CW207		03063 02419	2	60 BLANCH AVE, UNIT 207

TAXING DISTRICT NO. 24 HARRINGTON PARK

COUNTY NO. 02 BERGEN

NAME OF OWNER ADDITIONAL OWNERS	PAGE NO.	BLOCK NO.	LOT NO.	LOT QUALIF.	ACCOUNT NO.	DEED BOOK	DEED PAGE	CLASS	PROPERTY LOCATION
LIEBERMAN, RICHARD N & JULIA F	0012	114	8			07998	00128	2	85 NORTH COLONIAL DR
LIEBERMAN, SEYMOUR & SELMA	0033	411	6					2	106 MARTIN DR
LIM, JAECHUN & LEE, JONGHEE	0008	111	5	C021A	000000	05100	01295	2	21 HARRINGTON CT
LIM, KEUM-YOUN & YO-OK	0089	912	14		000000			2	41 ECKERSON RD
LIMANI, LUTFI & LEONORA	0098	1022	17			08141	00084	2	36 HARRIOT AVE
LIN, TZU YI	0007	110	18			09039	00114	2	29 NAMES CT
LINDLEY, JOHN M & LIZABETH B	0013	201	9		000000	09526	00184	2	61 BLUEFIELD AVE
LIPTON, HOWARD L & CAROL	0052	608	2		000000	01275	02237	2	72 WICKS DR
LIRNYK, VITALII & SHAFINSHA, IRYNA	0024	401	10		000000	03919	01535	2	360 LYNN ST
LITCHFIELD, SCOTT & ELIZABETH	0081	902	22		000000	07558	00252	2	42 DOWNING PL
LITTLE, JEREMY MICHAEL ETAL	0024	401	14		000000	04479	00627	2	38 BEECHWOOD PL
LIU, QIAO QI & JIANFEI	0031	408	8		000000	02997	01727	2	53 EHRET AVE
LIU, YU SHENG	0002	102	3		000000	00829	00096	2	22 FIRST ST
LOBB, SEUNGWON, STEPHANIE	0034	412	6		000000	03774	00741	2	39 RIDGE RD
LOBLANCO (TRSTE/ETAL), SHERESE	0032	410	3		000000	09257	00268	2	40 COOPER PL
LOMBARDI, CHRISTOPHER & SILVIA	0062	712	10		000000	02817	01949	2	222 WEST SHORE RD
LONDONO, NATALIA	0001	101	1		000000	04246	01888	2	1004 BROADWAY
LOOES, CHRISTINE	0004	108	8			09445	00395	2	23 DOROTCKEY DR
LOPEZ, JENNIFER M	0050	605	24		000000	09419	00154	2	46 VAN ORDEN RD
LOREG LLC	0101	1206	1		000000	02156	01723	4A	68 SCHRAALENBURGH RD
LORENC, JANUSZ & OLGA	0103	1305	7		000000	07788	00708	2	175 THE PARKWAY
LORENZO, MARGARET F	0120	1406	3		000000	08682	00693	2	382 PARKSIDE RD
LORENZO, VICTORIA & DURAN, ROBERT	0113	1317	10		000000	02920	00031	2	124 LA ROCHE AVE
LOTT, STEVEN J & ELLEN J	0030	407	1		000000	07622	00706	2	305 LYNN ST
LOWE, STANLEY R & MARGARET M	0022	304	7		000000			2	542 LAFAYETTE RD
LU, JUDY	0061	711	8			08532	00452	2	138 SPRING ST
LUCHKIW, MICHAEL & TINA	0099	1203	3		000000			2	17 ELM ST
LUNSFORD, THOMAS ROBERT ETAL	0015	202	16			05048	01514	2	82 HIGGINS PL
LYNCH, LORRAINE & STEPHEN	0106	1309	3		000000	02130	00048	2	17 GILES RD
LYONS, JOHN & CATHERINE E.	0006	110	13		000000	07835	00100	2	33 LOHS PL
LYONS, MICHAEL & LAURA JEAN	0006	110	12		000000	00300	01282	2	45 LOHS PL
MABLI, JAMES & LYNN	0018	207	7					2	33 HERRON CT
MACERONE, ARTHUR & DIANE	0069	720	16		000000			2	35 HERRING ST
MACHADO, SAMIRA	0063	713	2		000000	04585	01767	2	76 HERRING ST
MACKEEN, RIFKY & SIROMANI	0048	604	11		000000			2	44 ARCADIA CT
MADAIO, YVETTE	0030	407	5		000000	08807	00594	2	43 WALTER CT
MADISON, DANIEL K	0029	406	18		000000	09128	00210	2	242 BROOK ST
MADISON, THERESA L	0079	901	29		000000	08727	00235	2	146 LYNN ST
MAGAZINER, BARRY & ROSA E	0097	1022	6		000000	08149	00962	2	240 SCHRAALENBURGH RD
MAGINN, CHRISTOPHER R & HELEN S	0073	726	6		000000	01848	00390	2	52 BLAUVELT DR
MAGNIFICO, THOMAS & LAUREN	0066	717	15		000000	04833	01181	2	53 SPRING ST
MAHFOUZ, SAMI & LAILA & AMUN	0099	1202	3	0.03	000000	03511	00036	2	40 THE PARKWAY
MAHONEY, PATRICK & ALISON	0027	404	13		000000	08168	00123	2	52 OAK ST
MAIDA, STEPHEN L & ANGELA M	0029	406	9		000000	01278	00076	2	375 LYNN ST
MAIER, EDWARD & GAIL M	0039	417	3			09006	00360	2	144 GUY ST
MAJI, SAYANTAN ETAL	0016	204	3		000000	05355	00684	2	64 BLUEFIELD AVE
MALAJIAN, LYRIS & CRAIG	0111	1315	6		000000	05398	00533	2	40 FLORENCE RD
MALAJIAN, GARY & MCKENNA, MARIE	0106	1308	10		000000	03537	00235	2	290 HARRIOT AVE
MALARA, ANTHONY & SPILLANE, JESSICA	0082	903	7		000000	01753	00254	2	214 MARTHA RD
MALORA, GLENN & BONNIE	0033	410	13		000000	09343	00307	2	127 MARTIN DR
MALTIN, CHERYL SAPPPIA W TRSTE	0096	1021	10		000000	04609	00593	2	72 KOHRING CIR S
MANDALAKIS, STRATOS J. & SUZANNE M.	0119	1403	1		000000	07994	00753	2	236 LA ROCHE AVE
MANDICH, DENIS & ALLISON	0077	805	13	0.01		04656	01895	2	2 EASTBROOK RD
MANDOYAN, SARO & LEE ANN	0009	112	1			05082	00271	2	255 BLANCH AVE
MANGANO, BERNARD J. & CHRISTINA C.	0081	902	21		000000			2	48 DOWNING PL
MANGANO, JOHN F JR & TAMMY A	0106	1308	5		000000	09562	00307	2	291 THE PARKWAY
MANGINI, ALEXANDRA & KAVANAH, PATRICK	0081	902	23		000000	02357	00186	2	38 DOWNING PL
MANON, WILFREDO & CAROLYN	0060	710	3		000000	05274	01171	2	124 DEAN ST
MARINO, KENNETH & DORIS	0124	1503	13		000000	03823	00717	2	61 BOGERTS MILL RD
MARIOTTI, ELIZABETH ANN	0069	720	3		000000	02344	00922	2	190 WEST SHORE RD
MARKI, EDNA M	0040	418	5		000000	08285	00180	2	16 MANOR RD
MAROTTA, STEVEN & LESLIE	0055	702	2	0.01				2	123 KLINE ST
MARSHALL, BRUCE RICHARD & B. JANE	0087	908	21		000000			2	2 WILLIAM ST
MARTIN, DANIEL & SARAH	0102	1303	4		000000	09156	00361	2	113 THE PARKWAY
MARTIN, THOMAS A & ROBIN A	0071	723	16		000000	09391	00029	2	117 HARRIOT AVE
MARTIN, GEORGE EDWARD & KRISTIN KIM-	0020	302	2		000000	04983	01280	2	17 RUGEN DR
MARTINEZ, ANDREW & PASKERT, JULIA	0032	410	11		000000	04310	01087	2	107 MARTIN DR
MARTINEZ, STEPHEN & TRACY	0085	906	10			09191	00015	2	55 WILLIAM ST

TAXING DISTRICT NO. 24 HARRINGTON PARK

COUNTY NO. 02 BERGEN

NAME OF OWNER ADDITIONAL OWNERS	PAGE NO.	BLOCK NO.	LOT NO.	LOT QUALIF.	ACCOUNT NO.	DEED BOOK PAGE	CLASS	PROPERTY LOCATION
MARTINI, YVONNE L	0066	717	4		000000	07776 00933	2	130 HACKENSACK AVE
MARZOCCHI, MICHAEL & SUZANNE B	0042	501.01	8	CW109		01940 02071	2	60 BLANCH AVE, UNIT 109
MASELLI, GIUSEPPE & ASTA N	0118	1402	7		000000	00026 00873	2	88 NORMA RD
MASRI, LENA	0077	805	13.06			02817 00790	2	12 EASTBROOK RD
MASSAFI, YOSSEF	0028	405	5		000000	08076 00490	2	324 BROOK ST
MASSEY, RICHARD & ELIZABETH	0084	906	2		000000		2	36 NELSON ST
MATHAI, JUSTIN V & LIBY	0012	114	7			03583 00116	2	97 NORTH COLONIAL DR
MATSUMOTO, JIRO	0083	903	15		000000		2	253 HARRIOT AVE
MATSUMOTO, TAKASHI & JIRO	0015	203	4		000000	01798 01028	2	599 LYNN ST
MAVROMIHALIS, PANAGLOTIS ETAL	0062	711	20.03			03973 01831	2	223 LYNN ST
MAYER, ANTHONY T & SANDRA	0091	1013	4		000000	03074 01428	2	57 HIGHLAND AVE
MAZZA, GIUSEPPE & MARGHERITA	0026	404	1		000000		2	59 RIVERVIEW DR
MAZZO, PATRICIA H TRSTES/ ETAL	0043	501.01	8	CW210		04529 01704	2	60 BLANCH AVE, UNIT 210
MBRATI, GENC & ELSA	0108	1311	8		000000	02802 01356	2	99 LA ROCHE AVE
MC CARTHY, JOSEPH V JR & ANN MARIE	0015	202	24			07646 00157	2	210 BLANCH AVE
MC ELROY, BRIAN J., JR. & GAYLE	0063	713	1			08809 00713	15F	82 HERRING ST
MC LAUGHLIN, RICHARD D & MARGARET K	0103	1303	10		000000		2	79 THE PARKWAY
MC MAHON, THOMAS & SMALL, RANDY B.	0096	1021	1	C018E		01757 01832	2	18 STONEBROOK CT
MCADAMS, JOHN F & EILEEN	0113	1317	13		000000		2	19 COLUMBUS AVE
MCAULEY, BARRY & JULIE	0060	709	13			02484 00611	2	119 DEAN ST
MCCARTHY JR, JOSEPH V & ANN MARIE	0044	501.02	8	CM108		05448 00154	2	40 BLANCH AVE, UNIT 108
MCCARTHY, ROBERT & MARCHESE, ANGELA	0068	719	30		000000	05004 01760	2	10 RUSSELL PL
MCCORMICK, MARTINE	0017	206	2		000000	05328 00060	2	56 LEE AVE
MCCROSSON, RYAN STEVEN ETAL	0110	1315	5		000000	03563 00687	2	262 THE PARKWAY
MCELROY, BRIAN J & PATRICIA A	0062	711	15		000000		2	155 HACKENSACK AVE
MC GEE, FRANCIS & PATRICIA	0064	714	3		000000	08394 00727	2	68 HACKENSACK AVE
MCKAY, SUSAN	0011	113	8			07611 00305	2	26 BYRNE LN
MCKEEGAN, PETER & PATRICIA	0103	1306	1		000000	04473 00068	2	159 MARTHA RD
MCKEOWN, ROSEMARY	0043	501.01	8	CW212		04574 01537	2	60 BLANCH AVE, UNIT 212
MCKINNEY, ROSE	0065	715	1		000000		1	102 HACKENSACK AVE
MCMAHON, MAUREEN	0045	501.03	8	CE106		01733 01832	2	20 BLANCH AVE, UNIT 106
MCTIGUE, JOHN S & DIANE L	0013	201	11		000000	00705 00385	2	81 BLUEFIELD AVE
MEAKIN, JOAN	0099	1203	13		000000	08970 00490	2	142 SCHRAALENBURGH RD
MEDICA, JOHN A & DONNA M	0039	416	12		000000		2	123 GUY ST
MEDINA, EDUARDO & LAUREN	0076	804	3		000000	02717 00759	2	36 PEAT ST
MELLAMPE, GIUSEPPE & CHRISTINE	0092	1015	3		000000	04766 00167	2	102 HIGHLAND AVE
MENDEZ, FELIPE	0077	804	21		000000	05079 01988	2	35 HAZEL ST
MENEGUS, MARK & JANE	0035	414	2		000000		2	16 EHRET AVE
MERRYMAN, JOHN & CARR, JENNIFER	0099	1203	14		000000	08657 00930	2	134 SCHRAALENBURGH RD
MESSINGER, BRUCE	0095	1021	1	C010E		05351 00251	2	10 STONEBROOK CT
MEYERS, JOHN & MARIA	0102	1303	7		000000	03028 00119	2	95 THE PARKWAY
MEYERS, JOHN & MARIA A	0102	1303	6		000000	08244 00037	2	101 THE PARKWAY
MICHEL, ARTHUR J & SANDI E	0059	707	19		000000	02167 00022	2	82 GUY ST
MICHEL, LINDA	0117	1401	4			09617 00092	2	154 NORMA RD
MICHITSCH, VICTORIA	0108	1311	4		000000	00461 00161	2	30 CARMAN RD
MIFSUD, EILEEN	0058	707	10		000000	02458 01573	2	79 HACKENSACK AVE
MILIAMBRO, ROBERT & ARIELLE T	0003	105	5		000000	05039 00934	2	118 LOHS PLACE
MILLER, ADAM & LARA	0055	701	8		000000	09144 00403	2	3 BLAUVELT DR
MILLER, DAVID & KEHATI, YAGIL	0109	1313	12		000000	02550 02235	2	85 MARTHA RD
MILLER, GORDON & HERMELINA	0088	912	3		000000		2	363 HARRIOT AVE
MILLER, HERMELINA O	0086	908	16		000000	09082 00456	2	33 THOMAS ST
MILLER, SAMUEL & KATHRYN	0081	902	26			05303 00362	2	24 DOWNING PL
MILLER, WILLIAM P & KIM M	0044	501.02	8	CM110		04568 01297	2	40 BLANCH AVE, UNIT 110
MILLI, LISANIA I & BRIAN C	0076	804	15		000000	04280 00325	2	15 HAZEL ST
MILLIKAN, ROBERT C & ANN I	0015	202	23				2	14 HIGGINS PL
MILOVCIC, IVANKA & MATC	0047	501.03	8	CE211		04066 01298	2	20 BLANCH AVE, UNIT 211
MIMELES, ADAM & RACHEL	0104	1306	8			00033 01095	2	60 ELLIOT RD
MINAYA, OMAR & RACHEL	0049	605	4			08104 00230	2	33 DIMAS CT
MISA, STEVEN & VIRGINIA	0034	412	3		000000	08137 00280	2	13 RIDGE RD
MITCHELL, CLAY & LIANNE	0055	701	6		000000	01733 01563	2	27 BLAUVELT DR
MOCKLER, RONALD & BARBARA	0016	204	1		000000		2	7 JAY ST
MOHAN, DANIEL & SANTHA TRSTES/ETALS	0011	113	7			04884 01311	2	16 BYRNE LN
MONAGHAN, JOSEPH G & ELLEN B	0016	204	5		000000		2	5 LEE AVE
MONGELIA, JAY & ANNIE	0003	105	1		000000	09008 00081	2	62 SECOND ST
MONSOOR, KHALID & ARAIN, NIDA	0087	909	1		000000	04551 00954	2	214 FLORENCE RD.
MONTANARO, JOSEPH & LINDA	0046	501.03	8	CE206		01510 02077	2	20 BLANCH AVE, UNIT 206
MONTAS, SAMUEL E	0059	708	4		000000	02899 01288	2	34 DORA ST
MOORJANI, MAHESH & HARSHILA M.	0005	108	9			07786 00650	2	31 DOROTOCKEY DR

TAXING DISTRICT NO. 24 HARRINGTON PARK

COUNTY NO. 02 BERGEN

NAME OF OWNER ADDITIONAL OWNERS	PAGE NO.	BLOCK NO.	LOT NO.	LOT QUALIF.	ACCOUNT NO.	DEED BOOK PAGE	CLASS	PROPERTY LOCATION
MORATO, CARLOS & NORMA	0097	1022	5	C031A	000000	08392 00702	2	246 SCHRAALENBURGH RD
MORENCY,MARVIN ETAL	0008	111	5			03754 01486	2	31 HARRINGTON CT
MORNHINEWAY, JOHN	0101	1205	4		000000	05472 01281	2	18 PARK ST
MOSKOWITZ,MICHAEL & JOANNE WASSON	0086	908	9		000000	08612 00711	2	23 HARRIOT PL
MOTTA III, RICHARD	0092	1015	10		000000	02702 02403	2	25 OLD JUG CT
MOY, ALBERT CHI HANG & PAN, SANDY	0087	909	7			02034 01364	2	11 GEORGE ST
MUGGEO, ROBERT & SUSAN	0032	409	10		000000	07884 00907	2	35 COOPER PL
MUKA, CHRISTOPHER H	0047	602	2			08004 00443	1	LAFAYETTE RD
MULLEN, JAMES & CATHERINE C	0025	402	2		000000	08505 00698	2	45 PINE PL
MULLIKEN, JOHN & MICHELLE	0117	1320	11	9.01	000000	07892 00217	2	41 SOUTH AVE
MURAWSKI, JOHN & CAROL P.	0053	609	2		000000	08850 00009	2	91 WICKS DR
MURPHY, ANNE E	0060	709	10		000000	07946 00666	2	119 HACKENSACK AVE
MURPHY, KEVIN	0117	1320	9.01				2	70 COLUMBUS AVE
MURPHY, SEAN M ETAL	0084	905	4		000000	05234 01833	2	84 GEORGE ST
MURPHY, TIMOTHY P JR	0115	1319	3		000000	08154 00521	2	56 COLUMBUS AVE
MURPHY,MARY E	0064	713	18		000000	03958 00506	2	32 HACKENSACK AVE
MURRAY, ROBERT J. & ELIZABETH A.	0090	1001	10	14	000000	07744 00334	2	UNKNOWN
MUSCARIELLO, ARISTIDE & BARBARA	0109	1313	14		000000	07944 00326	2	99 MARTHA RD
MYERS, COURTNEY L	0086	908	3		000000	04185 01475	2	270 GLEN AVE W
MYUNG, JAE H.	0009	111	11			09159 00166	2	18 FLINT TERR
M4 ASSOC LLC	0100	1204	10		000000	00876 02293	2	16 ELM ST
NA, SANGBIN & CHONG	0105	1307	14		000000	03845 01986	2	71 FLORENCE RD
NADGAUDA, ANIMISH PARAG ETAL	0022	304	3		000000	03312 00258	2	26 RUGEN DR
NADLER,JEFFREY & SHARA	0114	1318	7			03799 01477	2	190 LA ROCHE AVE
NADRA, CHARLES & ROSEMARIE	0074	801	6.01	15		01976 01038	2	45 DEAL ST
NAJARIAN, SALLY	0065	716	7		000000		2	72 KLINE ST
NAKAMURA, HIDEAKI & KAORI K	0059	708	2			02076 00504	2	48 DORA ST
NALLY, AMY G & PATRICK M	0026	403	15		000000	01043 00718	2	85 RIVERVIEW DR
NAM, HEYONG WOOK & CHOI, JOO I	0007	111	5		C005A	01096 00642	2	5 HARRINGTON CT
NAM, JOSEPH JUNGWOO & MINA C	0089	912	16			04268 00750	2	15 ECKERSON RD
NANG, SUNG E	0015	202	19			08377 00771	2	54 HIGGINS PL
NANUS, WENDY TRSTE	0073	727	2			05501 01688	2	42 COUNCIL PL
NAPOLITANO, ALLAN	0106	1309	6		000000	01120 00949	2	35 GILES RD
NAPOLITANO, ALLAN S & LUANNE	0053	608	7		000000		2	35 GREEN WAY
NAPOLITANO,ALLAN&KRISTEN	0021	302	7		000000	04997 01451	2	19 PARKHILL RD
NAPPI, STEVEN A.	0060	709	3			08472 00104	2	114 KLINE ST
NARWANI, DINESH & KATE M	0078	806	4	17		02359 01052	2	7 EASTBROOK RD
NASSERZAD, BAHMAN	0058	707	17		000000	01430 00167	2	64 GUY ST
NAVALNY, SERGIO & LORI	0055	701	3		000000		2	392 LAFAYETTE RD
NDOJA, EDER & ELONA	0108	1312	4			04448 00645	2	52 LYNN ST
NEBEL, HANS J & INGEBOG T	0010	113	1				2	35 NORTH COLONIAL DR
NEGRON, ROBERT & EDNA G.	0123	1502	8		000000		2	108 BOGERTS MILL RD
NEITHARDT, THOMAS A. & LAURIE	0113	1318	2		000000		2	218 LA ROCHE AVE
NEUMAN, ROBERT B & LAURA	0006	110	3		000000		2	17 NAMES CT
NEWBERRY, RYAN ETAL	0023	304	13	7.03	000000	04208 01587	2	17 MARYANN LN
NGAMCHITROONGRUANG,CHATCHAWAL ETAL	0061	711	12		000000	03882 00233	2	110 SPRING ST
NGO, MAN BONG TRSTE	0056	703	7			05427 00509	2	135 DEAN ST
NICHOLAS, HELEN	0053	608	9		000000	07663 00206	2	57 GREEN WAY
NICHOLAS, MAUREEN	0002	102	11		000000	02608 02218	2	29 SECOND ST
NICHOLAS, PATRICIA A	0116	1319	20		000000	01495 01034	2	21 SOUTH AVE
NICOLAS, RAYMOND & KARLENE	0106	1309	7		000000	05289 01404	2	41 GILES RD
NICOLETTI, ROSE	0043	501.02	8		CM102	05144 01328	2	40 BLANCH AVE, UNIT 102
NIECE, BETTY ANN & JOSEPH	0001	101	11			09640 00107	2	45 FIRST ST
NIECE, JOSEPH W & BETTYANN	0002	102	5			08193 00410	2	34 FIRST ST
NOH, CHARLES & PARK, HAE	0085	907	7			04786 01111	2	45 GEORGE ST
NOLAN, MAURICE J & ALTHEA M	0051	606	12			07625 00643	2	70 CARLTON LN
NORTON, THOMAS & KATHLEEN	0005	108	11				2	57 SOUTH COLONIAL DR
NOVAK, DENNIS G & CHRISTINE P	0116	1320	4		000000	08703 00234	2	100 COLUMBUS AVE
NUCULOVIC,JOSEPH&ARLINDA	0079	901	37		000000	04073 00775	2	114 LYNN ST
NUGENT,JAMES J & O'REILLY	0119	1403	6		000000	03524 01816	2	17 RIVER RD
NUNEZ, JOHNUEL & BIANCA CRISTAL	0075	802	5	6.05	000000	03772 01175	2	214 LYNN ST
NYFENGER, PAUL	0086	908	17		000000	04324 00801	2	310 GLEN AVE W
O'CONNER, JOHN	0075	801	6.05			03645 01846	2	52 DEAL ST
O'DEA,MARTIN K & KATHLEEN F.	0080	901	48		000000		15F	33 DOWNING PL
O'HAR, JOAQUINA	0068	719	18		000000	02595 02370	2	52 RUSSELL PL
O'MALLEY, NOEL & EILEEN	0034	411	13		000000	02801 00245	2	59 FRIEND TERR
O'NEIL, BRUCE & LORI LYNN	0002	103	3		000000	09305 00433	2	52 FIRST ST
O'NEIL, KEVIN & DEIRDRE M	0041	418	16		000000		2	414 LAFAYETTE RD

TAXING DISTRICT NO. 24 HARRINGTON PARK

COUNTY NO. 02 BERGEN

NAME OF OWNER ADDITIONAL OWNERS	PAGE NO.	BLOCK NO.	LOT NO.	LOT QUALIF.	ACCOUNT NO.	DEED BOOK PAGE	CLASS	PROPERTY LOCATION
O'REILLY, BRENDAN & NADINE	0034	412	4		000000	08625 00916	2	21 RIDGE RD
O'SHEA, JEREMIAH & SONJA	0110	1314	4		000000	07938 00913	2	228 THE PARKWAY
OAK, KYUNG SEOG & PARK, MISOON	0012	115	1			09206 00311	2	283 BLANCH AVE
OAKES, ANDREW A & H. MARCIA	0105	1308	1		000000		2	278 HARRIOT AVE
OAKLEY, THOMAS E & TARA E	0050	606	4		000000		2	1 CARLTON LN
OAKS, CHRISTOPHER T & MARY A	0080	901	47		000000	01272 01820	2	29 DOWNING PL
OBRYCKI, TOMASZ & KATARZYNA	0099	1203	1		000000	04877 00421	2	5 ELM ST
OH, INYOUNG & KANG, MICHAEL M	0071	725	1		000000	05237 00386	2	145 LYNN ST
OH, KYOUNG JIN & LEE, EUN JIN	0089	913	6		000000	02206 00026	2	22 ECKERSON RD
OH, MIN H & KIM, KI YEOUN	0040	418	12		000000	01665 00109	2	61 BLAUVELT DR
OH, SANG HOON & LEE, SUN HEE	0096	1021	1	C019M		00701 01559	2	19 STONEBROOK CT
OH, YONG CHAN & SHIN, AMI	0092	1015	7		000000	02325 01309	2	70 HIGHLAND AVE
OLARSCH, DARREN & JENNIFER	0121	1501	5		000000	08480 00185	2	156 BOGERTS MILL RD
ONG, KO-CHIN & KIM, MINA	0079	901	35		000000	04291 01994	2	122 LYNN ST
ORBE, PATRICK & LAURA	0108	1311	7		000000	08234 00154	2	12 CARMAN RD
ORDWAY, MARIA R	0006	110	5		000000	07739 00537	2	11 BLANCH AVE
ORECCHIO, THOMAS & ALLISON	0018	207	2			02307 01061	2	72 BURKHARDT LN
ORFAN, JAMES & ANASTASIA	0024	401	12		000000	08572 00163	2	20 BEECHWOOD PL
ORIOLO JR, DONALD	0089	912	18		000000	08746 00509	2	465 HARRIOT AVE
OSERIN, WILLIAM & BERKMAN, LOUISE	0074	727	9		000000	04972 00549	2	33 RIKER AV
OSSO, RIZZERIO & CLORINDA	0056	702	2	07		08417 00524	2	45 WALTER CT
OTTERBEIN, TARA & ERIC	0104	1306	12		000000	04674 01094	2	123 MARTHA RD
OTTOMANELLI, GARY & MICHELLE	0075	802	1			09100 00374	2	41 DEAL ST
OUR LADY OF VICTORIES RC CH	0103	1304	1		000000		15D	150 HARRIOT AVE
OVADIA, NEIL & LAUREN	0023	306	1		000000	02340 02009	2	18 MARYANN LN
PABST JR, GEORGE RAYMOND & MARY	0094	1017	15		000000	08010 00040	2	53 KOHRING CIR S
PADILLA, RICHARD & XIOMARA	0020	208	5			00743 02128	2	65 BURKHARDT LN
PAGNOZZI, CASSANDRA	0014	202	5		000000	04423 01670	2	632 LYNN ST
PAIK, DONG KI & HONG, MEE JIN	0066	716	17		000000	02608 01219	2	59 DEAN ST
PALANGE, MICHAEL A PHYLLIS ROSE	0113	1318	1		000000		2	224 LA ROCHE AVE
PALLER, NICHOLAS & STEPHANIE L.C.	0063	712	14		000000	00745 01727	2	212 WEST SHORE RD
PALMER, ANDREA H	0034	412	8		000000	00727 01821	2	15 HENMAR TERR
PALMER, TODD W & MEAGHAN	0034	411	16		000000	02170 02307	2	85 FRIEND TERR
PANAGIOTOU, PETER & STACY	0068	719	25		000000		2	36 RUSSELL PL
PANAGIOTOU, SEBASTI	0019	207	17			00873 01332	2	27 HIGGINS PL
PANELLA, VINCENT S	0090	1001	7		000000	03384 01178	1	166 SOMERSET RD, NORWOOD
PANETTIERI, FRANK J JR & URSALA M	0037	415	9		000000		15F	17 MANOR RD
PANKAUSKIAND, JAMES & PANKAUSKI, LAURA	0085	907	2		000000	08501 00918	2	250 FLORENCE RD
PAPPACHRISTOU(ETC), MICHAEL	0023	305	3		000000	09200 00196	2	66 RUGEN DR
PAPPAS, BASIL	0111	1315	16		000000	08588 00252	2	73 NORMA RD
PARASCONDOLO, PAUL & MADELINE	0088	910	5		000000	07997 00343	2	14 HARRIOT PL
PARK, CHANG K & SEUNG HYUN	0091	1014	2		000000	09593 00379	2	81 HIGHLAND AVE
PARK, DANIEL	0095	1021	1	C007M		05320 00579	2	7 STONEBROOK CT
PARK, DIANE	0045	501.02	8	CM206		05494 00226	2	40 BLANCH AVE, UNIT 206
PARK, DUCK MI	0080	902	5		000000	04688 01244	2	187 MARTHA RD
PARK, HYUBJIN, & HYEYON	0072	726	4		000000	05430 01961	2	68 BLAUVELT DR
PARK, JIN WOO & SORA K	0052	607	7		000000	03030 01111	2	36 GREEN WAY
PARK, JOHN S & BABASH, VOLHA	0055	702	2	05		00785 01535	2	39 LAKESIDE AVE
PARK, JUNGHUN & EUNHA	0067	718	15		000000	01581 01898	2	157 LYNN ST
PARK, KENNETH & YEM HUNG CHIN	0117	1401	8		000000	09479 00317	2	128 NORMA RD
PARK, BRANDON HYUNG KI ETAL	0005	108	12			05056 00399	2	71 SOUTH COLONIAL DR
PARK, MI RI	0033	410	14		000000	04902 00713	2	137 MARTIN DR
PARMA JEFFREY & SHIRLEY	0087	909	5				2	277 HARRIOT AVE
PARSI, MAHDAD & NIKOUI, ROXANA	0107	1310	4	01		00735 01812	2	114 THE PARKWAY
PASI, JAMES	0061	711	4		000000	07917 00711	2	160 SPRING ST
PASSANTE, DAVID & MADELYN	0078	806	6			08531 00577	2	11 EASTBROOK RD
PASTORE, ANNALISA	0118	1401	13		000000	03532 01135	2	347 PARKSIDE RD
PASTRAS, PETER & THOMPSON, DEBRA	0108	1313	1		000000	07700 00504	2	107 MARTHA RD
PATEL, CHANDRAKANT & NILA	0009	111	15			07898 00036	2	55 FLINT TERR
PATERNOSTRO, ANTHONY J & ARLENE J	0115	1319	5		000000	08168 00221	2	46 COLUMBUS AVE
PAU, BERNARD AND BETTY	0060	709	1				2	124 KLINE ST
PAVONE, JOSEPH & ELISE	0019	207	21			01712 02314	2	77 HIGGINS PL
PEARSON, GREGORY & SCHRAN, MARY ANN	0012	115	4			07987 00109	2	24 NORTH COLONIAL DR
PECK, KYUNG K & KIM, KYOUNG HWA	0082	903	11		000000	05072 01728	2	190 MARTHA RD
PEDERSEN, JORDEN N & RENEE	0020	208	9				2	25 BURKHARDT LN
PELLA, RAYNALDO & TARA	0054	609	10			01130 01961	2	15 WICKS DR
PELLEGRINO, GERALD	0046	501.03	8	CE110		01354 00835	2	20 BLANCH AVE, UNIT 110
PELOQUIN, LINDA & ANDREW	0047	603	4			03274 02264	2	302 LAFAYETTE RD

TAXING DISTRICT NO. 24 HARRINGTON PARK

COUNTY NO. 02 BERGEN

NAME OF OWNER ADDITIONAL OWNERS	PAGE NO.	BLOCK NO.	LOT NO.	LOT QUALIF.	ACCOUNT NO.	DEED BOOK PAGE	CLASS	PROPERTY LOCATION
PENNEY, STUART & JUDITH JOHNSON	0080	901	51		000000	09391 00078	2	49 DOWNING PL
PENSABENE, JOHN & SUSAN	0106	1308	7		000000	01509 00400	2	131 NORMA RD
PERCARPIO, KYLE & MARISSA	0027	405	1		000000	03621 01257	2	425 LYNN ST
PERECMAN, ZACHARY & JESSICA	0029	406	16		000000	05155 00192	2	260 BROOK ST
PEREZ, REINALDO & BARBARA	0065	715	2		000000		2	94 HACKENSACK AVE
PEREZ, RICHARD & MICHELE	0025	401	19		000000	01570 02184	2	72 RIVERVIEW DR
PERIDES, TSAMPICOS & ATHENA TROIANOS	0032	410	2		000000	08618 00341	2	48 COOPER PL
PETILLO, EDWARD & MARY	0018	206	6		000000	08113 00762	2	16 LEE AVE
PETRINI, KATHERINE E & JACOB, LOUIS E	0065	716	1		000000	04953 01680	2	120 HACKENSACK AVE
PETRUCCI, ANTHONY & THERESA	0005	108	13			07578 00815	2	89 SOUTH COLONIAL DR
PHILLIPS, PAUL E & MARGARET CLAIRE	0007	111	2		000000	08683 00551	15F	20 LOHS PL
PHINNEY, KURT & PAMELA J	0003	103	9		000000	07811 00364	2	78 FIRST ST
PICCINICH, JOHN & SUSAN WELLENKAMP	0081	902	17		000000	07853 00008	2	66 DOWNING PL
PICCINICH, SERGIO & CARMEN	0013	115	11			08296 00061	2	98 NORTH COLONIAL DR
PIEHLER, STANLEY E & LISA A	0062	712	7		000000	08629 00967	2	236 WEST SHORE RD
PIEKARSKI, ARTUR & BARBARA	0019	207	9			01058 02197	2	36 HERRON CT
PILLAI, UNNIKRISHNA S	0119	1402	16		000000	02222 01677	2	283 PARKSIDE RD
PINTO, ANTHONY & CECILIA	0075	802	9		000000		2	177 HACKENSACK AVE
PISETSKY, VITALY A ETAL	0012	115	8			02544 01474	2	66 NORTH COLONIAL DR
PIVOVAR, RYAN NICHOLAS ETAL	0118	1402	9		000000	04322 01855	2	60 NORMA RD
PLESCIA, MICHAEL & ASHLEY	0082	903	1		000000	02052 01939	2	244 MARTHA RD
PLUCINSKI, KEITH & LENA	0048	604	12		000000	03399 01459	2	54 ARCADIA CT
PLUCINSKI, RICHARD J. & SUSAN F.	0088	910	1		000000		2	22 HARRIOT PL
PLUCINSKI, STEFAN & MCMANUS, CHRISTINE	0022	304	4		000000	01489 01787	2	14 RUGEN DR
PLUNKETT, CHRISTOPHER R & CATHERINE M	0110	1315	1		000000	08031 00700	2	294 THE PARKWAY
POGGI, CHRISTOPHER L. & SOPHIA A.	0078	806	5			08551 00010	2	9 EASTBROOK RD
POLATOV, MIKHAIL & TRICHINA, NATALIA	0075	802	6		000000	04759 00255	2	167 HACKENSACK AVE
POLCE, VICTOR & RENEE	0005	108	14				2	101 SOUTH COLONIAL DR
POLESHUK, ALICIA	0114	1318	8			01667 00273	2	186 LA ROCHE AVE
POLIFRONI, JAMES P & SONNI G	0036	414	16		000000	02951 02231	2	49 LINCOLN TERR
POLIFRONI, ROBERT L. & MAUREEN K.	0107	1310	2		000000		2	128 THE PARKWAY
POND, JEFFREY T & NINA	0105	1307	10		000000	01742 00684	2	255 THE PARKWAY
POON, MEI (Y CHENG)	0098	1022	12		000000	02220 00252	2	21 THE PARKWAY
PORTER, JOSEPH & THERESA	0005	110	2		000000	04355 00533	2	71 ADAMS ST
POTTER, EDWARD L & BETH THOMAS	0071	723	23			03594 00819	2	33 DEAN ST
POTTER, MARTIN W. JR & CAROL A	0119	1403	7		000000		2	244 LA ROCHE AVE
POWERS, GREG & DANA	0051	607	5		000000	08708 00956	2	56 GREEN WAY
PRATA, RAYMOND G & YVONNE J	0040	418	15		000000		2	41 BLAUVELT DR
PRECEL, DANIEL & KEREN	0036	414	14.03			03297 01624	2	8 MICHELLE CT
PREOLO, JEFFREY & DONNA	0051	606	9		000000	00716 01572	2	42 CARLTON LN
PROCTOR, JUSTIN & ARIEL	0074	727	7		000000	04254 01072	2	14 BLAUVELT DR
PROP. TAX DEPT. PENN CENTRAL	0102	1301	1				4A	RAILROAD
PROP. TAX DEPT. PENN CENTRAL CORP.	0098	1201	1				4A	RAILROAD
PROP. TAX DEPT. PENN CENTRAL CORP.	0047	602	1				5A	ASSESSED BY STATE
PROPT. TAX DEPT. PENN CENTRAL CRP	0047	601	1				5A	ASSESSED BY STATE
PULEO, JAMES & JO ANN	0088	910	15		000000		2	313 HARRIOT AVE
PUTZER, JANE	0058	707	2			08855 00036	2	48 GUY ST
PYO, JASON & HAYAN SAGE	0083	903	24		000000	02430 02262	2	245 FLORENCE RD
QOSAJ, BESIM & NEBIJE	0092	1015	2		000000	02284 01580	2	73 TAPPAN RD
QUICKEN LOANS INC	0091	1001	14		000000	03170 01558	1	102 SOMERSET RD, NORWOOD
QUINN, DONALD W & SHIRLEY M	0013	201	6		000000	07571 00590	2	39 BLUEFIELD AVE
QUINN, RICHARD F. & DEBORAH A.	0082	902	28		000000		2	14 DOWNING PL
RA, FRANCIS H & YUNJUNG	0098	1022	7		000000	05519 01435	2	236 SCHRAALENBURGH RD
RA, YONG MAN	0026	403	13		000000	04489 00660	2	41 OAK ST
RACIOPPI, ALEX & GABRIEL, AJA J	0026	403	7		000000	02953 01910	2	8 PINE PL
RADOIAN, MARK & CHRISTIE	0032	410	8		000000	02956 02358	2	81 MARTIN DR
RAFNER, MARLENE	0045	501.03	8	CE102		09643 00332	2	20 BLANCH AVE, UNIT 102
RAGUCCI, ENZO & ANNA	0031	408	4		000000	08539 00942	2	85 EHRET AVE
RAHAL, JOYCE A.	0067	718	17		000000		2	165 LYNN ST
RAHULATHARAN, RAJASINGHAM & MARY P.	0025	401	18		000000		2	62 RIVERVIEW DR
RAJU, K L & PADMA	0005	109	1		000000		2	75 ADAMS ST
RAMIL, LORI & MADDEN, J. TIC	0085	906	8		000000	00170 01340	2	35 WILLIAM ST
RAMOS, LEANDRO & ROBERTA	0084	905	8		000000	01283 00595	2	27 NELSON ST
RAMOS, ROLAND & LISA	0122	1502	4		000000	08646 00620	2	84 BOGERTS MILL RD
RANAHAN, KEVIN M & MICHELLE C	0073	726	7		000000	03374 01195	2	38 BLAUVELT DR
RANAUDO, DOMENICO & PACAILLER, LAUREN	0022	304	8		000000	03114 02271	2	17 STELLA CT
RANDALL, MARTA ROSE	0059	708	5		000000	08697 00117	2	87 HACKENSACK AVE
RAPPAPORT, JORDAN ETAL	0022	304	9		000000	05060 01981	2	23 STELLA CT

TAXING DISTRICT NO. 24 HARRINGTON PARK

COUNTY NO. 02 BERGEN

NAME OF OWNER ADDITIONAL OWNERS	PAGE NO.	BLOCK NO.	LOT NO.	LOT QUALIF.	ACCOUNT NO.	DEED BOOK PAGE	CLASS	PROPERTY LOCATION
RAUSCH, DERICK & ANITA	0070	721	20			08987 00252	2	46 GLEN AVE E
RAVALA, MANSOOR & TALLAT	0030	406	20		000000	05359 01035	2	224 BROOK ST
RD ELM ST PROPERTIES LLC	0100	1204	9			05387 00285	4A	20 ELM ST
REARDON, DANIEL & KIM	0093	1017	3		000000	07661 00134	2	117 KOHRING CIR N
REEVES, JOHN S. & JENNIFER D.	0093	1017	5			07987 00037	2	135 KOHRING CIR N
REEVES, MARIA DENISE	0061	710	12		000000	09371 00323	2	139 HACKENSACK AVE
REGUCCI, PATRICIA A	0087	908	18		000000	02291 00175	2	48 GEORGE ST
REILLY, MARY JANE	0043	501.01	8	CW211		02033 01751	2	60 BLANCH AVE, UNIT 211
REILLY, CHRISTOPHER & ANDERS, KAYLA	0032	410	1		000000	01789 01943	2	56 COOPER PL
REINERT, HERBERT T JR & ELAINE D	0013	201	10		000000		2	71 BLUEFIELD AVE
REINFRIED, GARY A & MARY F	0100	1203	18		000000		2	14 LA ROCHE AVE
REINHARDT, CAROL ANNE	0109	1314	2		000000	08248 00013	2	238 THE PARKWAY
REINHOLTZ, GREGORY & GLORIA	0025	401	22		000000	08104 00821	2	100 RIVERVIEW DR
RELKIN, NORMAN & FELICIA	0089	912	13		000000	07594 00230	2	53 ECKERSON RD
RENAGHAN, MATTHEW & MAUREEN	0110	1314	8		000000	01719 02007	2	78 MARTHA RD
RESNICK, JUDITH	0124	1503	8		000000	01163 00600	2	101 BOGERTS MILL RD
RESTIANO, CATHERINE HOLLAND	0082	902	29		000000	03921 01206	2	8 DOWNING PL
REYES, DANIEL MATTHEW & SHELSEY NETO	0016	203	8		000000	03944 00287	2	10 JAY ST
REZENDES, MICHAEL & CHERYL	0026	403	6		000000	01846 00920	2	18 PINE PL
RHEE, JAMES & CHRISTINE	0050	605	8			05218 00957	2	8 DIMAS CT
RHEE, PETER & SONG, JISOO	0020	208	6			04300 01973	2	55 BURKHARDT LN
RHEE, SO HO & YOUNG JO	0067	717	19		000000		2	69 SPRING ST
RHIM, SAMUEL	0038	416	10		000000	04990 00027	2	4 FRIEND TERR
RIBEIRO, JOSEPH M ETAL	0085	907	10		000000	01962 00659	2	61 GEORGE ST
RICE, JOHN J JR & DONNA M	0035	414	3		000000		2	26 EHRET AVE
RIFKIND, PETER & MCGARRY, SAMANTHA	0086	908	11		000000	04674 00600	2	43 HARRIOT PL
RIGNEY, BRIAN P & HANNAH	0085	907	6			03939 01784	2	37 GEORGE ST
RILEY, THERESA & TAYLOR, JONATHAN	0021	303	6		000000	02602 02468	2	73 RUGEN DR
RIM, CALEB HYUN & YOO, CHRISTIN	0018	207	1			03364 02294	2	91 HIGGINS PL
RITCHEY, THOMAS & MARY	0090	1001	2		000000		2	206 SOMERSET ROAD
RIVARD, NICHOLAS & BINA	0085	907	9		000000	01467 00144	2	53 GEORGE ST
ROBERTSON, ANDERS	0075	802	12		000000	01157 01009	2	21 DEAL ST
ROBINSON, ANDRE & MARTINA E	0124	1503	4		000000	02370 01408	2	139 BOGERTS MILL RD
ROCHFORD, KEVIN & DONNA	0033	411	2		000000	08598 00585	2	138 MARTIN DR
ROCKLAND ELEC CO., PROP. TAX ADMIN.	0101	1207	2		000000		4A	14-62 SCHRAALENBURGH RD
ROCKLAND ELEC CO., PROP. TAX ADMIN.	0091	1001	15		000000		1	11 EDGEWOOD RD
ROJAS, SARA & RAMIREZ, JOHN	0001	101	20		000000	03848 00682	2	75 FIRST ST
ROMAINE, BARBARA	0080	902	1		000000	02456 00893	2	227 HARRIOT AVE
ROMANO, MARY ANN & ANTHONY	0110	1314	10			01305 01170	2	189 LA ROCHE AVE
ROMANO, FRANK & LYONS-LEAGON, EILEEN	0024	401	7		000000	04288 01675	2	336 LYNN ST
ROMERO, ALEJANDRO & GARIBALDI, SARA	0024	401	15		000000	02687 01000	2	50 BEECHWOOD PL
ROMERO, ALEJANDRO & GARIBALDI, SARA	0027	404	3		000000	05252 00060	2	31 BEECHWOOD PL
RONAN, JOHN & MAUREEN	0063	712	15				2	204 WEST SHORE RD
RONAN, MICHAEL & REILING, ANNABEL	0024	401	11		000000	03407 01687	2	6 BEECHWOOD PL
RONDINELLI, JOSEPH J & DEBORAH J	0012	115	10				2	88 NORTH COLONIAL DR
ROONEY, WILLIAM P. & CAROL ANN	0112	1317	3		000000		2	158 LA ROCHE AVE
ROQUE, ANGEL C. & OFELIA M.	0086	908	10.01				2	37 HARRIOT PL
ROSEN, MARK & LUCINDA	0013	201	5		000000	07533 00419	2	29 BLUEFIELD AVE
ROSS, ARLEEN M	0051	606	6		000000		2	12 CARLTON LN
ROSS, DAVIS & ESTHER	0087	908	23		000000	08517 00016	2	3 WILLIAM ST
ROSSI, LAWRENCE & LISA	0059	708	10		000000	02828 02004	2	107 KLINE ST
ROTA, MICHAEL & ELIZABETH	0068	719	27		000000		2	32 RUSSELL PL
ROTH, MICHAEL & SUSAN	0031	409	3		000000		2	96 EHRET AVE
ROTH, MARIE ELAINE	0020	208	3			04941 00309	2	85 BURKHARDT LN
ROTHWELL, PETER S. & MARIANNE M	0119	1403	4		000000		2	135 COLUMBUS AVE
ROTONDI, MICHAEL & RUTH	0044	501.02	8	CM201		04987 01794	2	40 BLANCH AVE, UNIT 201
ROKAS, RYAN V & CARMELA C	0072	725	11		000000	05430 01397	2	14 SPRING ST
ROZEL, INNA	0090	913	9		000000	00622 01242	2	62 ECKERSON RD
RUBERTE, ERIC & DARLENE COLLET-	0065	716	11		000000	04446 01112	2	56 KLINE ST
RUGGIERO, WENDY & DINO	0078	806	1			09383 00116	2	1 EASTBROOK RD
RUSH, ROBERT & ANNETTE	0024	401	5		000000	08679 00478	2	314 LYNN ST
RUSSELL, FREDERICK, J & GAIL	0018	206	5		000000	04501 00201	2	26 LEE AVE
RUSSO, ALAN L	0088	910	16		000000	02294 00608	2	397 PARKSIDE RD
RUSSO, JEFFREY & CHRISTINA M	0072	725	24		000000	01868 00011	2	113 LYNN ST
RUTIGLIANO, MICHAEL & LAURA	0117	1320	13		000000	08761 00578	2	51 SOUTH AVE
RUTIGLIANO, PETER	0019	207	20			02826 01579	2	65 HIGGINS PL
RUTIGLIANO, PETER	0023	306	2		000000	05255 00992	2	14 RAYMOND ST
RUTMAN, ALEXANDER & CHERNOV, ANA	0016	203	9		000000	03159 00779	2	41 LEE AVE

TAXING DISTRICT NO. 24 HARRINGTON PARK

COUNTY NO. 02 BERGEN

NAME OF OWNER ADDITIONAL OWNERS	PAGE NO.	BLOCK NO.	LOT NO.	LOT QUALIF.	ACCOUNT NO.	DEED BOOK PAGE	CLASS	PROPERTY LOCATION
RUVINSKAYA,KSENIYA ETAL	0088	910	11		000000	04983 00932	2	297 HARRIOT AVE
RYAN, JO ANN	0067	718	1		000000	09461 00394	2	193 LYNN ST
RYAN, MARY ANN	0026	403	10		000000		2	15 OAK ST
RYAN, TIMOTHY & NANCY	0107	1310	8		000000	05229 00013	2	20 GILES RD
RYDER,JEFFREY Y & ALLISON M	0104	1306	15		000000	04002 00606	2	147 MARTHA RD
RYLICK, JOSEPH	0069	720	4		000000	08201 00723	2	180 WEST SHORE RD
RYU, DONGEON & HYEMI	0122	1502	2		000000	09604 00423	2	100 BOGERTS MILL RD
RYU,DAVID & LEE,LINA	0055	702	1		000000	03790 00040	2	277 LYNN ST
S&J SUNNY HARRINGTONPARK LLC	0101	1205	2		000000	04958 00346	4A	76 SCHRAALENBURGH RD
SABATO, STACY A	0110	1315	4		000000	02345 02490	2	274 THE PARKWAY
SABELLA (ETAL), FRANK J	0026	403	8		000000	08231 00386	2	424 LYNN ST
SABELLA, PATRICK & RITA	0043	501.02	8	CM101	000000	08628 00368	2	40 BLANCH AVE, UNIT 101
SAEED,SHIRAZ &SHEHRAZAD	0122	1501	14		000000	04074 01022	2	160 BOGERTS MILL RD
SALAMONE, JOSEPH & CHARLOTTE	0102	1303	3		000000		2	118 HARRIOT AVE
SALAND, MATTHEW & JILLIAN	0082	903	3		000000	02460 00760	2	234 MARTHA RD
SALAND,ERIC P & LOIS R	0116	1319	18		000000		2	15 SOUTH AVE
SAMIMI, MEHDI & TAHERI, MINA	0035	414	5		000000	04359 00858	2	22 RIDGE RD
SANCHEZ, JUAN & VEGA, CATALINA	0100	1203	22		000000	01712 01989	2	172 SCHRAALENBURGH RD
SANTANA JR, ORLANDO & ALEEN	0015	202	18		000000	04368 00288	2	62 HIGGINS PL
SAPERSTEIN,STANLEY Z.& CAROL F.	0120	1406	2		000000		2	334 HARRIOT AVE
SARCA,PETRU TEOFIL&RAMONA LOREDANA	0103	1305	6		000000	04537 01131	2	82 LYNN ST
SARDANIS, MATTHEW P. & JODI L.	0112	1316	3		000000	07812 00910	2	104 LA ROCHE AVE
SARIC, NENAD & SUSAN	0001	101	3		000000	08339 00980	2	11 FIRST ST
SARMIENTO, EWELINA	0070	721	22		000000	05263 00133	2	36 GLEN AVE E
SAVAGE, SCOTT I.& LOUISE A.	0116	1320	3		000000		2	106 COLUMBUS AVE
SAVIDIS, PAUL & KATHERINE	0090	913	10		000000		2	74 ECKERSON RD
SAWICKI, JOHN M & REBECCA A	0013	201	12		000000		2	178 BLANCH AVE
SAXTON, THOMAS & MATTHEW & JOSEPH	0061	711	5		000000	04699 01085	2	152 SPRING ST
SCAPPI, JAMES R & LAURI	0068	719	22		000000	08881 00106	2	44 RUSSELL PL
SCAPPI, JAMES R & LAURI E	0065	714	7		000000	07718 00344	2	43 RUSSELL PL
SCARANGELLA,LAWRENCE & HYONG SIM	0070	721	12		000000	08367 00244	2	37 KLINE ST
SCHAEFER, CAITLIN A & STEPHEN M	0098	1202	3.02		000000	02961 00119	2	27 LAROCHE AVE
SCHAEFER, JOSEPH & JULIA TOMET-	0020	208	10		000000	04854 00559	2	15 BURKHARDT LN
SCHAFF, GABRIEL	0113	1317	22		000000	08691 00869	2	55 COLUMBUS AVE
SCHAEFFER HOMES 1 LLC NJ	0123	1502	9		000000	04872 01491	2	8 PASCACK AVE
SCHENKEL, EARL R & LISA HAYES	0115	1319	9		000000	08432 00296	2	30 COLUMBUS AVE
SCHERER, CRAIG G & RENEE A	0065	715	8		000000	08288 00048	2	53 RUSSELL PL
SCHETTINO, LEANNE ETAL	0016	205	1		000000	02192 00806	2	15 SANDRA PL
SCHETTINO, THERESA V.	0017	205	4		000000	08561 00907	2	36 BLUEFIELD AVE
SCHIANO, JOHN L & ELEANORA M	0028	406	5		000000	07690 00698	2	6 WALTER CT
SCHIEFER,ANDREW&NAPOLITANO,RAYMOND	0104	1306	13		000000	03861 01130	2	131 MARTHA RD
SCHIEFER,ANDREW&NAPOLITANO,RAYMOND	0104	1306	13	X	000000		15F	131 MARTHA RD
SCHMEECKLE, JON & FISHER, AVIVIT	0116	1320	1		000000	03740 00239	2	118 COLUMBUS AVE
SCHMITT, PAULINE	0045	501.03	8	CE101	000000	03208 01189	2	20 BLANCH AVE, UNIT 101
SCHNEIDER, ELISE & DANIEL	0116	1319	22		000000	08583 00527	2	29 SOUTH AVE
SCHNEIDER, PETER A	0036	414	13		000000	04077 01580	2	468 LAFAYETTE RD
SCHROEDER, DAVID R & KAREN L TRSTES	0030	408	3		000000	02247 01709	2	93 EHRET AVE
SCHRYVER, ADAM & BRIANNA CHRISTINE	0091	1014	3		000000	03822 01911	2	89 HIGHLAND AVE
SCHUMACHER, JOHN & PATRICIA	0069	721	1		000000		2	30 HERRING ST
SCHWEITZER, PAULA A	0047	501.03	8	CE212	000000	02318 00821	2	20 BLANCH AVE, UNIT 212
SCIRE, RICK & BRIGID	0033	410	12		000000	02698 00051	2	117 MARTIN DR
SCOTT, PATRICIA L.	0115	1319	4		000000	07992 00764	2	52 COLUMBUS AVE
SCOTT,ANTHONY & LAURA	0121	1501	2		000000		2	472 HARRIOT AVE
SCULCO JR, RALPH & STEPHANIE	0093	1017	8		000000	02308 00706	2	52 HIGHLAND AVE
SEHOVIC,SADMIR & RUTI	0099	1203	10		000000	03789 01291	2	26 LA ROCHE AVE
SELBY,RITA F	0115	1319	2		000000	03506 00121	2	60 COLUMBUS AVE
SELLAROLE, GEORGE & MIRTA	0043	501.01	8	CW201	000000	04162 00754	15F	60 BLANCH AVE, UNIT 201
SEMSEL, RICHARD & CHRISTINE	0027	404	11		000000	08225 00551	2	36 OAK ST
SEO, CHANG JOO & KYOO HEE	0024	401	13		000000	04638 00996	2	30 BEECHWOOD PL
SEO, DUKHWA & KIM, BO KYUNG	0082	903	6		000000	05142 00641	2	218 MARTHA RD
SEO,BYUNG KYU &IN HWA ROH	0095	1021	1	C008E	000000	08698 00805	2	8 STONEBROOK CT
SEONG, GINA & KWON, WILLIAM	0078	805	13.09		000000	04239 01181	2	18 EASTBROOK RD
SEROKA, MARK & JOANNE	0012	115	5		000000	08279 00090	2	34 NORTH COLONIAL DR
SERRANO,EDWARD &JEANNE	0079	901	45		000000	07565 00797	2	19 DOWNING PL
SERVENTI,STEPHEN & JENNIFER SAVOIA-	0088	910	6		000000	03823 01240	2	14 GEORGE ST
SHACKFORD, PAUL R. & BARBARA KEEGAN	0092	1016	1		000000		2	5 DEMAREST PL
SHARPE, CARL & DENISE	0062	711	26		000000	07670 00853	2	257 LYNN ST
SHEEHAN, FRANCIS B. & MARGARET A.	0114	1318	18		000000		2	105 COLUMBUS AVE

TAXING DISTRICT NO. 24 HARRINGTON PARK

COUNTY NO. 02 BERGEN

NAME OF OWNER ADDITIONAL OWNERS	PAGE NO.	BLOCK NO.	LOT NO.	LOT QUALIF.	ACCOUNT NO.	DEED BOOK	DEED PAGE	CLASS	PROPERTY LOCATION
SHEINBROT, MATTHEW ETAL	0007	111	3		000000	03963	01313	2	10 LOHS PL
SHELDON, CHRISTOPHER W	0077	805	13.05			05000	00371	2	10 EASTBROOK RD
SHENFELD, BORIS & GALINA	0009	111	19			03810	01840	2	28 PONDSIDE PL
SHERIDAN, MARY A & BRIAN PATRICK	0062	711	24		000000	03959	00595	2	247 LYNN ST
SHERRY, STEPHEN A. & EMILY C.	0029	406	12		000000	02223	02239	2	401 LYNN ST
SHIANG, HOWARD & DOROTHY T.	0020	208	2					2	95 BURKHARDT LN
SHIN, JOO HONG	0060	709	15			09274	00161	2	127 DEAN ST
SHNEYDERMAN (ETALS), BORIS	0036	414	10		000000	09494	00040	2	58 MARTIN DR
SHOUP, ALAN & SIGURDSSON, JOANNA	0054	701	1		000000	04711	00730	2	376 LAFAYETTE RD
SHRAGER, ADAM S & RAQUEL L	0093	1016	5		000000	03299	00710	2	49 TAPPAN RD
SHYR, JONAS & CAROLINE	0021	302	4		000000	04131	00728	2	11 PARKHILL RD
SICURANZA, ROCCO & KARYL	0017	205	9		000000	07647	00134	2	628 LAFAYETTE RD
SIEGEL, HOWARD I & MARGARET	0040	418	6		000000	07836	00247	2	22 MANOR RD
SIGLER, KENNETH & FRANCES	0006	110	10		000000	08232	00940	2	65 LOHS PL
SIHN, CHEOL CHAE & CHONG S.	0049	605	1			07726	00661	2	50 DIMAS CT
SILBERFELD, NANCY	0007	110	19					1	63 ADAMS ST, REAR OF
SILVA, MIGUEL & KIMBERLY	0037	415	3		000000	09298	00291	2	68 LINCOLN TERR
SILVER, JEFFREY & CAROLINE	0037	415	5		000000	07986	00109	2	52 LINCOLN TERR
SILVERMAN, NOEL & AFERDITA	0009	111	10		000000	02078	01330	2	61 BLANCH AVE
SIM, JOONHO & HAN, SEUNG EUN	0076	803	16		000000	02042	02326	2	21 PEAT ST
SIM, KEUNG CHUL & SON, SU YOUNG	0095	1021	1	C015M		01447	00136	2	15 STONEBROOK CT
SIMEONE, JOSEPH & CHRISTINE	0054	611	2			08215	00099	2	24 DIMAS CT
SIMON JR (ETAL), GARY	0021	303	8		000000	08495	00240	2	50 PARKHILL RD
SIMON, BRITTANY	0070	721	9		000000	01397	01594	2	25 KLINE ST
SIMPSON, THOMAS E & MARILYN	0068	719	3		000000			2	31 GLEN AVE E
SIMPSON, JOHN H. JR. & VICTORIA K.	0117	1320	16		000000	07669	00502	2	61 SOUTH AVE
SINGH, JAIPAL & KAUR, SATVINDER	0040	418	13		000000	04731	00750	2	53 BLAUVELT DR
SIR, FRANKLIN & DANA N	0068	719	5		000000	08614	00844	2	37 GLEN AVE E
SKARZENSKI, JOHN E. & JEAN	0087	908	19		000000			2	6 WILLIAM ST
SKOGERSON, SONJA & DIRK	0025	402	3		000000	01079	00381	2	35 PINE PL
SKOLNIK, JANET	0009	111	17			09383	00088	2	8 PONDSIDE PL
SKOUFAS, CHRISTOPHER ETAL	0024	401	9		000000	04435	00111	2	354 LYNN ST
SLAGLE, VERNON L & PAULA M	0006	110	4		000000			2	23 NAMES CT
SLOANE, KENNETH B & MIRIAM	0087	908	22		000000	08310	00575	2	1 WILLIAM ST
SLOMINSKY, JEFFREY & CHRISTINA	0010	112	5			00747	01682	2	215 BLANCH AVE
SLOOT, NICHOLAS & ARMSTRONG, CHRISTINE	0083	903	20		000000	04143	00012	2	217 FLORENCE RD
SMITH, HAROLD & JEANETTE	0057	705	7		000000	05312	01757	2	21 HACKENSACK AVE
SMITH, THERESE A	0038	416	7		000000	01724	00359	2	34 FRIEND TERR
SMITH, WILLIAM J & DIANNE M	0064	713	12		000000	00637	01284	2	56 HACKENSACK AVE
SMOTHERGILL, CLAIRE	0064	713	5		000000			2	5 RUSSELL PL
SO, JAEMYUN & KIM, IN	0095	1021	1	C004M		02059	01880	2	4 STONEBROOK CT
SOARES, SUNIL E & HELENA M	0007	111	4		000000	08334	00692	2	37 BLANCH AVE
SOHN, YOUNG A	0056	702	5			01702	01466	2	47 LAKESIDE AVE
SOHN, YOUNGSOO & SHIM, JIHYUN	0038	415	11		000000	02668	01603	2	35 MANOR RD
SOMMERS, CHARLES & EILEEN	0103	1305	1		000000	08165	00759	2	190 HARRIOT AVE
SON, BYUNG CHUL SON & EUN OK SON	0019	207	12					2	16 BURKHARDT LN
SONG, JUNG & BORAM	0097	1021	17		000000	02442	02037	2	20 KOHRING CIR S
SONG, JINHEE & JAMES & CHA, DUK Y	0040	418	2		000000	04561	01615	2	4 LINCOLN TERR
SONG, WANG SEOCK & KIM, JIHYUNG	0076	804	10		000000	04760	00826	2	6 PEAT ST
SONG, YOUNG SIK & KIM, JEEHEE	0027	404	12		000000	01332	00754	2	44 OAK ST
SONZOGNI, NORBERT ETALS TRUSTEES	0046	501.03	8	CE204		04242	01442	2	20 BLANCH AVE, UNIT 204
SOTLAND, STEVEN B. & LISA RANDALL	0083	903	14		000000	08552	00455	2	247 HARRIOT AVE
SPATHIS, NIKOLAOS (ET AL)	0001	101	9		000000	08151	00342	2	39 FIRST ST
SPATZ, DAVID & LINDA	0038	416	4		000000	07973	00138	2	60 FRIEND TERR
SPAVENTA, JOHN & ILYSE	0058	707	13		000000	07560	00207	2	29 DORA ST
SPILLANE, RICHARD & SUE ELLEN	0035	413	2		000000			2	29 EHRET AVE
SPINCKEN, ROSE	0043	501.01	8	CW206		08945	00174	2	60 BLANCH AVE, UNIT 206
SPINELLI, ROBERT & PATRICIA	0028	405	9		000000	08624	00308	2	292 BROOK ST
SPOSATO, MARK & COURTNEY	0066	716	13		000000	04228	00070	2	83 GLEN AVE E
SRIDAMA, SIRI	0037	414	20		000000			2	17 LINCOLN TERR
SRIVASTAVA (ETAL), BHUWAN D	0008	111	6		000000	08412	00536	2	15 FLINT TERR
ST ANDREWS EPISCOPAL CHURCH	0108	1311	10		000000			15D	31 LYNN ST
ST ANDREWS EPISCOPAL CHURCH	0108	1312	6		000000			15D	LYNN ST
STABILE, JOHN J & JAIME	0029	406	13		000000	01141	02325	2	411 LYNN ST
STAGG, WILLIAM F & ZAVARDINO, JAMIE	0081	902	20		000000	03287	02306	2	52 DOWNING PL
STANKIEWICZ, JOHN & MARILYN	0050	605	12		000000	07584	00458	2	116 TAPPAN RD
STARKMAN, STEPHEN & MAXINE	0122	1501	8		000000			2	130 BOGERTS MILL RD
STARR, GREGORY & MARIANNA	0054	609	9			01218	00162	2	23 WICKS DR

TAXING DISTRICT NO. 24 HARRINGTON PARK

COUNTY NO. 02 BERGEN

NAME OF OWNER ADDITIONAL OWNERS	PAGE NO.	BLOCK NO.	LOT NO.	LOT QUALIF.	ACCOUNT NO.	DEED BOOK PAGE	CLASS	PROPERTY LOCATION
STEELE, WILLIAM JOHN & SUSAN JOAN	0030	406	23		000000		2	200 BROOK ST
STEFANESCU, DELIA & DAN	0033	411	5		000000	03885 00245	2	114 MARTIN DR
STEIN, BRIAN & PAULA	0078	805	13.12		05444 01380		2	48 NELSON ST
STEINBERG, ALAN & MARIE	0060	710	5		000000		2	118 DEAN ST
STEINDL, JAMES & DONNA	0075	801	6.06			08399 00292	2	46 DEAL ST
STEINMAN, HEATHER	0070	721	10			02764 01364	2	29 KLINE ST
STERGIOS, PETER D. & LEONIDES	0118	1402	1		000000		2	312 THE PARKWAY
STOCK, CURTIS A	0035	412	10		000000	09272 00058	2	31 HENMAR TERR
STOKES, JUSTIN V & STEPHANIE R	0056	702	6			04914 01775	2	43 LAKESIDE AVE
STONITSCH, PETER G	0094	1017	16		000000	00432 00438	2	57 KOHRING CIR S
STOUT, ROBERT & ANN MARIE	0023	305	6		000000	02947 00500	2	21 RAYMOND ST
STOUT, ROBERT & ANN MARIE	0100	1204	4		000000	03475 00596	2	17 PARK ST
STRATE, CHRISTOPHER & CHULYIN	0117	1401	7		000000	01150 01225	2	136 NORMA RD
STRAUSS, ANDREW & KAREN BRENNER	0023	306	3		000000	08401 00045	2	22 RAYMOND ST
STUHLWEISSENBERG, CLAUS	0033	411	3		000000	01672 01050	2	128 MARTIN DR
SU, TONY & FLORENCE C	0034	412	1		000000	03052 02091	2	54 EHRET AVE
SUEZ UNITED WATER C/O ALTUS GROUP	0020	301	2		000000	08130 00972	1	LYNN-PINE PL
SUEZ UNITED WATER C/O ALTUS GROUP	0023	401	3		000000		1	LYNN ST
SUEZ UNITED WATER C/O ALTUS GROUP	0041	501	1		000000		1	469-501 LAFAYETTE RD
SUEZ UNITED WATER C/O ALTUS GROUP	0041	501	2		000000		1	403-459 LAFAYETTE RD
SUEZ UNITED WATER C/O ALTUS GROUP	0041	501	3				1	461 LAFAYETTE RD
SUEZ UNITED WATER C/O ALTUS GROUP	0041	501	6		000000		1	537-621 LAFAYETTE RD
SUEZ UNITED WATER C/O ALTUS GROUP	0055	702	2.04				1	BROOK ST
SUEZ UNITED WATER C/O ALTUS GROUP	0056	704	2				1	331 LAFAYETTE RD
SUEZ UNITED WATER C/O ALTUS GROUP	0074	801	1			08194 00314	1	LYNN ST
SUEZ UNITED WATER C/O ALTUS GROUP	0088	912	1				1	UNKNOWN
SUEZ UNITED WATER C/O ALTUS GROUP	0094	1018	1		000000		1	1-61 NORMANDY AVE
SUEZ UNITED WATER C/O ALTUS GROUP	0094	1019	1		000000	08045 00375	1	4-62 NORMANDY AVE
SUEZ UNITED WATER C/O ALTUS GROUP	0094	1020	1		000000		1	1-21 HIGHLAND AVE
SUEZ UNITED WATER C/O ALTUS GROUP	0094	1020	2			08130 00979	1	HIGHLAND AVE
SUEZ UNITED WATER C/O ALTUS GROUP	0097	1021	23		000000	08130 00975	1	12 HIGHLAND AVE
SUEZ UNITED WATER C/O ALTUS GROUP	0097	1021	24		000000		1	80 KOHRING CIR, REAR OF
SUEZ UNITED WATER C/O ALTUS GROUP	0098	1101	1		000000	02634 00238	1	1-229 LIVINGSTON ST
SUEZ UNITED WATER C/O ALTUS GROUP	0101	1208	1				1	UNKNOWN
SUEZ UNITED WATER C/O ALTUS GROUP	0101	1209	1		000000		1	1-131 SCHRAALENBURG RD
SUEZ UNITED WATER C/O ALTUS GROUP	0117	1320	17		000000		1	65-91 SOUTH AVE
SUEZ UNITED WATER C/O ALTUS GROUP	0120	1404	1				1	126-142 COLUMBUS AVE
SUEZ UNITED WATER C/O ALTUS GROUP	0120	1405	5		000000		1	15 MARTHA RD
SUEZ UNITED WATER C/O ALTUS GROUP	0120	1406	1		000000		1	276-334 PARKSIDE RD
SUEZ UNITED WATER C/O ALTUS GROUP	0123	1502	6		000000		1	2-48 BOGERTS MILL RD
SUEZ UNITED WATER C/O ALTUS GROUP	0124	1503	1		000000	08130 00969	1	47-57 BOGERTS MILL RD
SUEZ UNITED WATER C/O ALTUS GROUP	0125	1601	1		00000000	03184 01437	1	OLD HOOK RD
SUEZ UNTIED WATER C/O ALTUS GROUP	0101	1207	1		000000		1	2-12 SCHRAALENBURGH RD
SUH, EDWARD S	0093	1017	1		000000	02413 01845	2	101 KOHRING CIRCLE N
SUH, MU EL & INYOUNG J	0115	1319	10		000000	05356 00189	2	24 COLUMBUS AVE
SUH, HEE SOO & KYUNG JU	0096	1021	12				2	56 KOHRING CIRCLE S
SUNDEN, LAWRENCE D & MARY E	0121	1406	25		000000	08219 00652	2	111 OLD HOOK RD
SUNDEN, LAWRENCE & MARY	0121	1406	26		000000		4A	117 OLD HOOK RD
SUNG, SEUNGJOON & LEE, JANET J	0056	702	4		000000	05262 00380	2	297 LYNN ST
SUSSMANN, JUDITH A	0046	501.03	8			01505 01933	2	20 BLANCH AVE, UNIT 108
SUTTER, CARL J. & ELLEN T.	0088	910	9		000000		2	4 GEORGE ST
SWAT, LILIA & DAWID W	0121	1501	7		000000	04527 01183	2	138 BOGERTS MILL RD
SYMONS, LANCE E & LAURA A	0023	305	5		000000	07624 00699	2	72 RUGEN DR
SZETO, EDWARD & CAROLYN LEE	0099	1203	8		000000	08793 00025	2	40 LA ROCHE AVE
SZWEDA, JOHN & JEANINE	0078	806	2			08123 00089	2	3 EASTBROOK RD
TACCOGNA, RONALD & VALERIE	0063	712	22		000000	03149 02152	2	71 HERRING ST
TAFT, TRENT & CHENG, SONYA	0104	1306	14		000000	04747 00694	2	139 MARTHA RD
TAMAYO-CORAZA, MARCOS	0047	603	3			03563 01591	2	300 LAFAYETTE RD
TAMURA, KENTARO & YOSHIKO	0073	726	13		000000	08080 00740	2	93 GUY ST
TARANTO, JOHN & MARGARET	0117	1401	1			08906 00326	2	387 PARKSIDE RD
TARDALO, RICHARD & ZWER, JUDITH.	0081	902	12		000000		2	231 MARTHA RD
TARINO, GARY E	0056	703	7.01			09493 00333	2	128 KLINE ST
TEAGUE, COLLIN & LAUREN	0017	205	10.01			01700 01698	2	622 LAFAYETTE RD
TECKS FOUNDATION	0041	418	17		000000	02845 01909	2	406 LAFAYETTE RD
TELL, DAVID M	0107	1310	5.01			01699 00320	2	104 THE PARKWAY
TENNY, BRUCE & NANCY	0120	1406	20		000000		2	6 MARTHA RD
TERESHKO, CHRISTOPHER ETAL	0064	713	13		000000	05384 00485	2	50 HACKENSACK AVE
TERHUNE, KENNETH A & ROBERTA M	0027	404	5		000000		2	15 BEECHWOOD PL

TAXING DISTRICT NO. 24 HARRINGTON PARK

COUNTY NO. 02 BERGEN

NAME OF OWNER ADDITIONAL OWNERS	PAGE NO.	BLOCK NO.	LOT NO.	LOT QUALIF.	ACCOUNT NO.	DEED BOOK	DEED PAGE	CLASS	PROPERTY LOCATION
TERJANIAN, CHRISTINE OLIVIA	0004	107	4		000000	08673	00893	2	42 LOHS PL
THE ALLEGRO AT HARRINGTON PARK LLC	0125	1601	1.01			03184	01345	4A	200 OLD HOOK ROAD
THEODOROU, ALEXANDROS & VALERIE M	0089	912	15		000000	03215	00694	2	29 ECKERSON RD
THOMAS, AJU P & VINCY	0007	110	16			02383	01806	2	99 LOHS PL
THOMAS, ANNAMMA & MATTHEW, TRSTES	0104	1306	3		000000	02726	02111	2	226 HARRIOT AVE
THOMAS, DAVIS & JEWELL	0110	1314	3		000000	03869	01534	2	232 THE PARKWAY
THOMAS, BOBY K & SEBASTIAN, BINDHU	0006	110	6		000000	03981	00542	2	19 LOHS PL
THOMSEN, JOSEPHINE	0062	712	1					2	330 LAFAYETTE RD
THORPE, ANTHONY & SALIANAS, XIOMARA	0003	104	4		000000	05450	01819	2	135 LOHS PL
THORSPECKEN, ARTHUR R. & MARY ELLEN	0119	1403	2		000000			2	38 NORMA RD
TILTMANN, EWALD & LISBETH	0123	1502	16		000000			2	40 TAYLOR PL
TIRADO, LISANNE	0058	707	8		000000	05196	01926	2	73 HACKENSACK AVE
TOBIA, PEARL	0043	501.01	8			01843	00946	2	60 BLANCH AVE, UNIT 204
TONDA, JONATHAN & ALEXIS	0018	206	7		000000	03725	00429	2	4 LEE AVE
TOOMIN, PETER & LARA	0056	703	3		000000	02346	00307	2	147 SPRING ST
TOPPLE, DANIEL & NATALIA	0076	804	8		000000	02964	00129	2	16 PEAT ST
TORRIE, MARK & JESSICA	0071	725	7		000000	02128	01605	2	36 SPRING ST
TOTH, DANIEL	0121	1501	6		000000	04746	01291	2	146 BOGERTS MILL RD
TOWT, LIGIA	0044	501.02	8			05153	01235	2	40 BLANCH AVE, UNIT 202
TRAINOR, JOHN W & SANDRA L	0070	723	5		000000	07675	00484	2	30 KLINE ST
TRANSCONTINENTAL PIPE	0001	PIPE.LINE	VAR		000000			4A	UNKNOWN
TRAVERS, BRIAN & JOANNE	0082	903	8		000000	09094	00420	2	208 MARTHA RD
TRAVERS, ROBERT P & MARIANNE	0110	1314	6		000000	05197	00471	2	92 MARTHA ROAD
TRINGALI, ROBERT M & RENEE D	0002	103	1		000000	07596	00140	2	158 LOHS PL
TRIOLO, MICHAEL J & DIANE C	0072	726	3		000000	01915	00922	2	76 BLAUVELT DR
TROPEA, JASON & ROSA	0007	111	1		000000	01739	01167	2	26 LOHS PL
TSAGLOS, CARLEY ANNE	0058	706	15		000000	08216	00655	2	51 HACKENSACK AVE
TSIMIS, MICHAEL C & DONNA	0018	207	5			07902	00934	2	36 BURKHARDT LN
TURI, JOSHUA M & KIMBERLY L	0057	705	8		000000	02086	02061	2	27 HACKENSACK AVE
UBRIACO, DEAN C & MARY C	0115	1319	8		000000	08397	00695	2	34 COLUMBUS AVE
UHLMAN, SHIMON G & DEVORAH LEAH	0099	1203	5		000000	03457	00857	2	19 ELM ST
UNKNOWN % BOROUGH OF HP	0006	110	8.01					1	21-23 LOHS PL
URSO, MARGARET M	0044	501.02	8			01709	02453	2	40 BLANCH AVE, UNIT 111
US BANK TRUST NA TRSTE	0003	104	7		000000	02524	01318	2	47 THIRD ST
VACANTI, DIEGO FRIAS & MARINA	0069	721	2		000000	04823	01526	2	7 SHORT PL
VALENSI, JACK & CAROLYN	0037	415	1		000000			2	86 LINCOLN TERR
VALENSI, KIMBERLY	0012	114	6			03007	01416	2	96 SOUTH COLONIAL DR
VALERIO, KARINA & MARTINEZ, CARLOS	0110	1314	13		000000	04027	00416	2	21 FLORENCE RD.
VAN OST, ELIZABETH	0080	902	6		000000	04891	00983	2	193 MARTHA RD
VANDERBEEK, HOWARD	0122	1501	13					1	UNKNOWN
VANECH, PATRICIA	0082	903	10		000000	08106	00704	2	194 MARTHA RD
VARGAS, CARLOS I & SARA M	0021	302	8		000000	01469	01649	2	27 PARKHILL RD
VAZACOPOULOS, ALKIS & LORA	0109	1313	3			08263	00191	2	202 THE PARKWAY
VELIS, GEORGE & CATHERINE	0013	201	2		000000			2	650 LAFAYETTE RD
VELIU, ISA & JETLUMT & VUCETAJ, SANRANDE	0016	204	4		000000	03907	00305	2	38 SANDRA PL
VENEZIA, ANTHONY	0065	716	4		000000	02652	01080	2	112 HACKENSACK AVE
VENGERTSEV, DMITRY ETAL	0062	711	21.01			04377	00547	2	128 SPRING ST
VERSELIS, VYTAUTAS K & LYNNE M	0066	717	1		000000	07789	00057	2	140 HACKENSACK AVE
VIALONGA, DOUGLAS P & MICHELLE	0040	418	14		000000	08522	00710	2	47 BLAUVELT DR
VIALONGA, KATHERINE	0046	501.03	8			04175	01320	2	20 BLANCH AVE, UNIT 107
VIEIRA, CARRIE P ETAL	0111	1315	9		000000	04516	01067	2	16 FLORENCE RD
VISSER, CAROLYN	0020	302	1		000000	02414	01625	2	574 LAFAYETTE RD
VITALE, ANDREW M & CATHERINE E	0010	112	12					2	70 DOROTOCKEY DR
VITALI, SANDRA & ANTHONY K	0116	1319	23			02674	00021	2	33 SOUTH AVE
VITIELLO, ANTHONY F	0051	607	1		000000	03177	00073	2	63 VAN ORDEN RD
VITSENTZATOS, JERRY & ANGELIKI	0010	112	7			03361	00502	2	195 BLANCH AVE
VIZOUKIS, NICHOLAS ETAL	0113	1317	23		000000	05061	00599	2	51 MARTHA RD
VLANTES, NICHOLAS L & MONICA P	0077	805	2		000000	04230	00138	2	44 HAZEL ST
VOELLM, FRIEDRICK K & ZOE N	0036	414	18		000000			2	33 LINCOLN TERR
VOELLM, FREDERICK K & ZOE	0028	405	7		000000	03110	01797	2	308 BROOK ST
VOELLM, FRIEDRICK K & ZOE N	0037	415	7		000000	00714	00892	2	36 LINCOLN TERR
WACHTELL II, THEODORE	0084	906	4		000000	04279	00989	2	16 NELSON ST
WALDRON, ROBERT & ANNE	0107	1310	9		000000	09303	00357	2	21 CARMAN RD
WALDRON, ROBERT & MARIANNE	0103	1303	12		000000	02438	01592	2	51 CARMAN RD
WALKER, JEFFREY R & DIANE G	0025	403	1		000000	08174	00319	2	97 RIVERVIEW DR
WALKO, RAYMOND J & LINDA	0031	409	4		000000			2	86 EHRET AVE
WALSH, DOUGLAS M & MARLENE J	0017	206	1		000000			2	66 LEE AVE
WALSH, JAMES P. & JEANNE B.	0116	1320	7		000000			2	82 COLUMBUS AVE

TAXING DISTRICT NO. 24 HARRINGTON PARK

COUNTY NO. 02 BERGEN

NAME OF OWNER ADDITIONAL OWNERS	PAGE NO.	BLOCK NO.	LOT NO.	LOT QUALIF.	ACCOUNT NO.	DEED BOOK	DEED PAGE	CLASS	PROPERTY LOCATION
WANG, XIAOHONG	0093	1016	7		000000	04081	01447	2	18 OLD JUG CT
WANG, YUN & HUAI LI	0039	417	6		000000	00122	01231	2	181 BROOK ST
WARAKSA, DANIEL R JR & ROBYN L	0107	1311	3		000000	00191	00490	2	34 CARMAN RD.
WARSHAVSKY, ALAN & LYNNE	0033	411	8		000000	09412	00162	2	88 MARTIN DR
WASHNIK, JOYCE N	0048	604	3			07982	00207	2	72 TAPPAN RD
WATTS, ASHOK & SANDHYA	0042	501.01	8	CW102		02066	02167	2	60 BLANCH AVE, UNIT 102
WEBB, SPAHR C	0105	1307	4		000000	04269	00161	2	250 HARRIOT AVE
WEBER, MARTIN S & SHEILA A	0050	605	25		000000			2	34 VAN ORDEN RD
WEHMANN, RALPH L & NANCY	0068	719	13		000000	08179	00152	2	63 GLEN AVE E
WEISS, CHRISTOPHER A & JENNIFER E	0060	710	1		000000	08851	00123	2	130 DEAN ST
WELCH, JEFFREY T & KATHRYN M	0076	803	22.02			05480	01420	2	36 DEAL STREET
WENG, CARL & GRACE WENG	0033	411	4		000000	02689	00811	2	120 MARTIN DR
WEST SHORE R.R. CO	0047	602	2.02					5A	ASSESSED BY STATE
WEST, KATHLEEN	0056	703	5		000000	01589	01588	2	157 SPRING ST
WHITEHEAD, PATRICIA	0063	712	30		000000	02993	00084	2	16 HACKENSACK AVE
WHITTAKER, JOHN DAVID & SANDY	0105	1307	2		000000	04729	01966	2	258 HARRIOT AVE
WIECZERZYNSKI, ROBERT & EMI	0019	207	11			03305	00129	2	16 HERRON CT
WIESE, DONALD	0069	721	8		000000	04876	01521	2	31 SHORT PL
WILCOX, WENDY	0036	414	14.05			04551	01068	2	5 MICHELLE CT
WILLIAMS, KEVIN & STARER, RHONDA	0050	606	3		000000			2	3 CARLTON LN
WIND, LAWRENCE (LARRY) TRUSTEE	0123	1502	13		000000	04291	00611	2	41 TAYLOR PL
WINDT, CAROL LEE	0047	501.03	8	CE209		05480	01375	2	20 BLANCH AVE, UNIT 209
WINTERS, JAMES B	0069	720	15		000000			2	29 HERRING ST
WISEMAN, FRED & JANE-ELLEN	0032	410	6		000000			2	16 COOPER PL
WISEMAN, JOHN M & LAURA M	0092	1015	5		000000	02311	00693	2	86 HIGHLAND AVE
WOHNER, JOHN & BRANDY	0087	909	6		000000	08575	00977	2	3 GEORGE ST
WOLFE, JOANNE	0037	415	2		000000	04150	01229	2	76 LINCOLN TERR
WOLFF, ALISON	0114	1318	5		000000	00582	00531	2	200 LA ROCHE AVE
WONG, CORWYN E & CAROL A	0063	712	28		000000	03646	00642	2	89 HERRING ST
WONG, DONNA & LEE, BENNY	0100	1203	23		000000	04644	01667	2	182 SCHRAALENBURGH RD
WOOD-O-RAMA INC	0120	1405	1		0	09235	00217	2	32 SOUTH AVE
WOOD, WILLIAM B & SUE D	0073	727	5		000000	02454	00196	2	18 COUNCIL PL
WOODS, ERIC D & PUALA J	0102	1303	5		000000	09126	00742	2	107 THE PARKWAY
WOODS, CHARLES & SHAUGHNESY, KATHERINE	0040	418	4		000000	04721	01813	2	10 MANOR RD
WOODSON, DWIGHT A & SANDRA G	0046	501.03	8	CE205		03414	00001	2	20 BLANCH AVE, UNIT 205
WOODSTACK HOMES INC	0101	1205	1		000000	04438	00461	4A	72 SCHRAALENBURGH RD
WRIGHT, DAVID & CAROLINE	0018	207	6			03150	01783	2	21 HERRON CT
WU, GEORGE & CHERI	0084	905	10			09206	00499	2	45 NELSON ST
WUNSCHER, ERIC & BARBARA	0036	414	11		000000			2	64 MARTIN DR
YANG, JONGSIK & LEE, SHEENJA	0061	710	10		000000	00467	00734	2	133 HACKENSACK AVE
YE, DO HYUNG & HONG, JOO EUN	0030	408	2		000000	05051	01740	2	101 EHRET AVE
YEE, WAH LAP & PAN, CASSANDRA	0086	908	8		000000	03949	01030	2	15 HARRIOT PL
YEON, BONG WON	0007	111	5	C007A		09051	00093	2	7 HARRINGTON CT
YIANNOS, ARISTIDES & HELEN	0053	608	11		000000			2	79 GREEN WAY
YOM, SANG YOOL & SEONG UK	0026	403	14		000000	08607	00132	2	49 OAK ST
YOO, HAK YUL & YOON SOOK	0025	401	21		000000	01939	01248	2	94 RIVERVIEW DR
YOO, JAY J & ALICE	0039	416	14		000000	08082	00233	2	139 GUY ST
YOO, SUNG MIN & JEE HEE	0103	1305	3		000000	02841	02189	2	180 HARRIOT AVE
YOO, MYOUNG SOOK & OH, IL SOO	0027	404	2		000000	02894	01886	2	39 BEECHWOOD PL
YOON, JIN HYUK & KIM, JI WON	0091	1013	1		000000	04473	01335	2	35 HIGHLAND AVE
YOON, SONG HEE & SIN HEE	0054	610	9			01166	00921	2	178 TAPPAN RD
YOON, SUN JOONG & KWANG HUI	0084	905	6		000000	07870	00495	2	5 NELSON ST
YOON, JONGSEO & OH, ANNA JAEWON	0062	711	20.02			03987	01524	2	217 LYNN ST
YORUK, ONUR & GOKCE	0004	108	2		000000	05349	00078	2	115 NORTH COLONIAL DR
YUAN, TUNG-SHENG & REBECCA S.	0077	805	13.03			08009	00652	2	6 EASTBROOK RD
YUHJTMAN, HAGAY & RONA RAVIV	0015	202	17			04707	00704	2	72 HIGGINS PL
YUMUL, JAYSON & YUMUL, MARICEL	0003	103	10		000000	02612	00332	2	88 FIRST ST
YUN, JAEHOON & SYLVIA	0033	411	1		000000	05515	01298	2	253 BROOK ST
YUN, SUNBEOM	0008	111	5	C035A		05283	00616	2	35 HARRINGTON CT
YUN, YOUNG SHIK & JUNEHO	0041	501	7		000000			2	100 BLANCH AV
ZACCARO, ANTHONY J & GAIL I	0077	804	22		000000			2	43 HAZEL ST
ZAHOS, PETER A & KATHLEEN	0124	1503	3		000000	01494	01618	2	163 BOGERTS MILL RD
ZAKIR, MIRZA M & AZRA	0011	114	4					2	76 SOUTH COLONIAL DR
ZAKLIN, JOEL & JUDY	0086	908	6		000000	09624	00344	2	3 HARRIOT PL
ZAMBELLI, THOMAS & JOSEPHINE	0050	606	1		000000	07636	00011	2	58 VAN ORDEN RD
ZAMFIR, BOGDAN A & LUCIANA A	0118	1402	3		000000	05161	01892	2	106 NORMA RD
ZAMFOTIS, CHRISTOPHER P & MARIA	0038	416	3		000000	05151	00372	2	70 FRIEND TERR
ZANKEVICH, ALEXEY & ALINA	0052	607	22		000000	04767	01549	2	29 VAN ORDEN RD

TAXING DISTRICT NO. 24 HARRINGTON PARK

COUNTY NO. 02 BERGEN

NAME OF OWNER ADDITIONAL OWNERS	PAGE NO.	BLOCK NO.	LOT NO.	LOT QUALIF.	ACCOUNT NO.	DEED--- BOOK PAGE	CLASS	PROPERTY----- LOCATION
ZAVARDINO, JOSEPH & JEANNE	0051	607	4		000000	07817 00501	2	68 GREEN WAY
ZECCARDI, VINCENT & JANINE MARIE	0029	406	11		000000	04769 00359	2	393 LYNN ST
ZEFF, MARION	0018	207	3			03222 00600	2	62 BURKHARDT LN
ZEKIC, ROSANNA	0087	909	4			08950 00497	2	273 HARRIOT AVE
ZELKAS, DANIEL & ISABEL	0021	302	6		000000	03949 00700	2	600 LAFAYETTE RD
ZHANG, QIAO	0052	607	11		000000	02302 01270	2	128 TAPPAN RD
ZHANG, QIAO & SHI, BIJUAN	0019	207	14			01106 00199	2	240 BLANCH AVE
ZHANG, ZEBEI & WEN, JING	0052	607	23		000000	05392 00928	2	41 VAN ORDEN RD
ZHAO, ZHIQIANG & KINWANG C.	0071	723	8		000000	08705 00096	2	20 KLINE ST
ZHENG, CHUN QI & TOON, CHEN YEE	0121	1501	2.02			04473 01004	2	462 HARRIOT AVE
ZILBERMAN, GENNADY ETAL	0054	610	18		000000	04693 01167	2	168 TAPPAN RD
ZITO, ANTHONY JOHN & BARBARA	0093	1017	6		000000	00683 01574	2	145 KOHRING CIRCLE
ZUKOWSKI (ETAL), ZANE	0041	501	5		000000	01278 00278	2	529 LAFAYETTE RD
100 HARRINGTON LLC	0101	1204	14		000000	03178 00952	4A	100 SCHRAALENBURGH RD
12 SOUTH SYCAMORE LLC	0120	1405	4		000000	04841 00635	1	12 SOUTH AVE
16 WALTER COURT LLC	0028	406	4		000000	02077 02202	2	16 WALTER CT
162 SCHRAALENBURGH RD CO.	0100	1203	21		000000	09622 00142	2	162 SCHRAALENBURGH RD
208 BROOK ST CO.	0030	406	22		000000	03050 02110	15F	208 BROOK ST
21 PARK STREET, LLC	0100	1204	5		000000	08993 00174	4A	21 PARK ST
246 LYNN STREET LLC	0074	801	2		000000	03385 00813	2	246 LYNN ST
25 COOPER PLACE HOLDINGS LLC	0031	409	9		000000	05249 01798	2	25 COOPER PL
26 COOPER PL, CO.	0032	410	5		000000	03164 00022	2	26 COOPER PL
275 LAFAYETTE ROAD LLC	0048	604	6			04262 00258	2	275 LAFAYETTE RD
3 CARMAN LLC	0106	1309	1		000000	04084 00363	2	3 CARMAN RD.
3 OF US IRREVOCABLE TRUST	0089	912	12		000000	05454 01378	2	65 ECKERSON RD
38 MANOR RD CO.	0040	418	8		000000	01712 02224	2	38 MANOR RD
39 DOWNING PL CO.	0080	901	49		000000	00346 01070	2	39 DOWNING PL
43 TAPPAN TRUST	0093	1016	4		000000	02418 01803	2	43 TAPPAN RD
45 COOPER PL CO.	0032	409	11		000000	08084 00161	2	45 COOPER PL
49 BLUEFIELD AVE CO.	0013	201	7		000000	04316 00484	2	49 BLUEFIELD AVE
54-20 32ND AVE REALTY LLC	0049	604	16		000000	04790 01814	2	19 ARCADIA CT
59 HERRING LLC	0063	712	19		000000	05130 00518	2	59 HERRING ST
63 HERRING ST CO.	0063	712	20		000000	04996 01124	2	63 HERRING ST
64 KOHRING CIR S CO.	0096	1021	11		000000	02963 00570	2	64 KOHRING CIR S
69 BOGERTS LLC	0124	1503	12		000000	05085 01732	2	69 BOGERTS MILL RD
7 LYNN STREET LLC	0112	1316	11		000000	03081 00616	4A	1-11 LYNN ST
76 DEAN ST CO.	0066	717	6		000000	07937 00016	2	76 DEAN ST
90 DOROTOCKEY DR CO.	0010	112	14			03723 00708	2	90 DOROTOCKEY DR
92 HIGGINS PLACE LLC	0015	202	15			04850 00182	2	92 HIGGINS PL

TAXING DISTRICT NO. 24 HARRINGTON PARK

COUNTY NO. 02 BERGEN

NAME OF OWNER ADDITIONAL OWNERS	PAGE NO.	BLOCK NO.	LOT NO.	LOT QUALIF.	ACCOUNT NO.	-----DEED----- BOOK PAGE	-----PROPERTY----- CLASS LOCATION
------------------------------------	-------------	--------------	------------	----------------	----------------	-----------------------------	--------------------------------------

VERIZON - NEW JERSEY

0001

1700

1

6A VARIOUS

Block No. Lot No. Qualification Account No.	Land Dimensions Building Description Additional Lots Acreage	Prop. Class	Owner's Name Address City State Property Location	Billing Code Zip Code	Land Improvement Exemption Net Total	2025 Property Tax Special Dist	2025 Total Tax Deduction Net Tax	Amt.Billed 2025 1st Q 2nd Q Total	2nd Half 2025 3rd Q 4th Q Total	Preliminary 2026 Tax 1st Q 2nd Q Total
PIPE.LINE VAR 000000	.0000	4A	TRANSCONTINENTAL PIPE P.O. BOX 2400, MD46 - 4 TULSA OK UNKNOWN	74102-2400	0 79000 79000	258409	258409 00	61759 61758	67051 67841	64603 64602
101 1 000000	30X100 1200 SF .0689	2	LONDONO, NATALIA 1004 BROADWAY HARRINGTON PARK, NJ 1004 BROADWAY	00660 07640	171000 87000 258000	843918	843918 00	201692 201691	218978 221557	210980 210979
101 2 000000	8600 SF 1814 SF .1974	2	ILLOVSKY, MARTIN & ALICIA 1000 BROADWAY HARRINGTON PARK, NJ 1000 BROADWAY	00660 07640	194000 153100 347100	1135364	1135364 00	271346 271345	294601 298072	283841 283841
101 3 000000	55X100 2398 SF .1263	2	SARIC, NENAD & SUSAN 11 FIRST ST HARRINGTON PARK, NJ 11 FIRST ST	07640	202500 235700 438200	1433352	1433352 00	342563 342563	371922 376304	358338 358338
101 4 000000	50X178 804 SF .2043	2	FARRELLY, JOSEPH & SHANNON 15 FIRST ST HARRINGTON PARK, NJ 15 FIRST ST	00660 07640	205800 63000 268800	879245	879245 00	210135 210134	228144 230832	219812 219811
101 5 000000	100X177 1063 SF .4063	2	KESHWANI, MALIK M ETAL 19 1ST ST HARRINGTON PARK, NJ 19 FIRST ST	07640	236000 104800 340800	1114757	1114757 00	266421 266420	289254 292662	278690 278689
101 7 000000	100X174 2996 SF .3994	2	HONG, JUNG AE 27 FIRST ST HARRINGTON PARK, NJ 27 FIRST ST	06701 07640	235500 403600 639100	2090496	2090496 00	499617 499616	542436 548827	522624 522624
101 9 000000	17000 SF 3221 SF .3903	2	SPATHIS, NIKOLAOS (ET AL) 39 FIRST ST HARRINGTON PARK, NJ 39 FIRST ST	01175 07640	235200 295400 530600	1735593	1735593 00	414797 414796	450347 455653	433899 433898
101 11 000000	16800 SF 1010 SF .3857	2	NIECE, BETTY ANN & JOSEPH 34 FIRST ST HARRINGTON PARK, NJ 45 FIRST ST	07640	235300 108200 343500	1123589	1123589 00	268532 268531	291546 294980	280898 280897
101 13 000000	50X168 2322 SF .1928	2	CROSSAN, MARK & GONZALEZ, OTAMY 51 FIRST ST HARRINGTON PARK, NJ 51 FIRST ST	07640	205000 215000 420000	1373820	1373820 00	328335 328335	356475 360675	343455 343455
101 14 000000	16600 SF 1543 SF .3811	2	FORMA, VINCENT & KATHLEEN M 55 FIRST ST HARRINGTON PARK, NJ 55 FIRST ST	07640	235000 442100 677100	2214794	2214794 00	529323 529323	574689 581459	553699 553698
101 16 000000	50X164 1515 SF .1882	2	BEDNARZ, WOJCIECH & MARLENE 63 FIRST STREET HARRINGTON PARK, NJ 63 FIRST ST	07640	204800 375400 580200	1897834	1897834 00	281118 281117	664899 670700	474459 474458
101 17 000000	100X161 864 SF .3696	2	COHEN, LINDA ANN & ADRIAN S. 67 FIRST STREET HARRINGTON PARK, NJ 67 FIRST ST	07640	234500 102000 336500	1100692	1100692 00	263059 263059	285605 288969	275173 275173
101 20 000000	100X160 2792 SF .3673	2	ROJAS, SARA & RAMIREZ, JOHN 75 FIRST STREET HARRINGTON PARK, NJ 75 FIRST ST	07640	234000 286300 520300	1701901	1701901 00	406745 406744	441605 446807	425476 425475

Block No. Lot No. Qualification Account No.	Land Dimensions Building Description Additional Lots Acreage	Prop. Class	Owner's Name Address City State Property Location	Billing Code Zip Code	Land Improvement Exemption Net Total	2025 Property Tax Special Dist	2025 Total Tax Deduction Net Tax	Amt.Billed 2025 1st Q 2nd Q Total	2nd Half 2025 3rd Q 4th Q Total	Preliminary 2026 Tax 1st Q 2nd Q Total
101 21 000000	100X157 1704 SF .3604	2	LEVIN, ALEX & MEYER, TAMARA 85 FIRST ST HARRINGTON PARK, NJ 85 FIRST ST	00660 07640	234000 144500 378500	1238074	1238074 00 1238074	295893 295892 591785	321252 325037 646289	309519 309518 619037
101 23 000000	89X102 .2084	15C	BOROUGH OF HARRINGTON PARK 85 HARRIOT AVENUE HARRINGTON PARK, NJ 99-109 FIRST ST	07640	*EXEMPT*	00	00 00 00	00 00 00	00 00 00	00 00 00
102 1 000000	26X113 .0674	1	KYQYKALIU, ASDREN & SHKENDIJE 8 FIRST ST NORWOOD, NJ 8 FIRST ST	07648	37100 0 37100	121354	121354 00 121354	29003 29003 58006	31489 31859 63348	30339 30338 60677
102 2 000000	71X150 1308 SF .2445	2	GIANNINI, ALTHEA M 16 FIRST ST HARRINGTON PARK, NJ 16 FIRST ST	01175 07640	218600 135900 354500	1159570	1159570 00 1159570	277131 277130 554261	300882 304427 605309	289893 289892 579785
102 3 000000	75X150 1586 SF .2583	2	LIU, YU SHENG 22 FIRST ST HARRINGTON PARK, NJ 22 FIRST ST	07640	218900 155100 374000	1223354	1223354 00 1223354	292375 292374 584749	317433 321172 638605	305839 305838 611677
102 4 000000	75X150 1193 SF .2583	2	AVILLO, STEPHEN & CHRISTINE 28 FIRST ST HARRINGTON PARK, NJ 28 FIRST ST	01977 07640	218900 116900 335800	1098402	1098402 00 1098402	262512 262512 525024	285010 288368 573378	274601 274600 549201
102 5 000000	50X150 2587 SF .1722	2	NIECE, JOSEPH W & BETTYANN 34 FIRST ST HARRINGTON PARK, NJ 34 FIRST ST	01044 07640	204300 250700 455000	1488305	1488305 00 1488305	355697 355696 711393	386181 390731 776912	372077 372076 744153
102 6 000000	50X150 1144 SF .1722	2	LAFAYETTE, MARY E 36 FIRST ST HARRINGTON PARK, NJ 36 FIRST ST	05925 07640	204300 157600 361900	1183775	1183775 00 1183775	282916 282915 565831	307163 310781 617944	295944 295944 591888
102 7 000000	75X150 1152 SF .2583	2	ALAVANJA, THOMAS & JANE J 151 LOHS PL HARRINGTON PARK, NJ 151 LOHS PL	07640	218900 143100 362000	1184102	1184102 00 1184102	282994 282993 565987	307248 310867 618115	296026 296025 592051
102 8 000000	75X150 968 SF .2583	2	HELWIG, RICHARD & HELEN 145 LOHS PL HARRINGTON PARK, NJ 145 LOHS PLACE	07640	218900 105600 324500	1061440	1061440 00 1061440	253678 253678 507356	275420 278664 554084	265360 265360 530720
102 11 000000	134X150 2050 SF .4614	2	NICHOLAS, MAUREEN 29 2ND STREET HARRINGTON PARK, NJ 29 SECOND ST	07640	257500 306300 563800	1844190	1844190 00 1844190	440751 440751 881502	478525 484163 962688	461048 461047 922095
103 1 000000	120X150 1746 SF .4132	2	TRINGALI, ROBERT M & RENEE D 158 LOHS PL HARRINGTON PARK, NJ 158 LOHS PL	01003 07640	270200 186200 456400	1492884	1492884 00 1492884	356791 356791 713582	387369 391933 779302	373221 373221 746442
103 3 000000	80X150 2454 SF .2755	2	O'NEIL, BRUCE & LORI LYNN 52 FIRST ST HARRINGTON PK, NJ 52 FIRST ST	07640	246800 465200 712000	2328952	2328952 00 2328952	556606 556606 1113212	604310 611430 1215740	582238 582238 1164476
103 5 000000	75X150 3141 SF .2583	2	CHAY, SAM S & SOON K TRSTES 60 FIRST ST HARRINGTON PARK, NJ 60 FIRST ST	07640	243900 506100 750000	2453250	2453250 00 2453250	586313 586312 1172625	636563 644062 1280625	613313 613312 1226625

5465500

17877652

00

00

17877652

8545313

9332339

8938827

Block No. Lot No. Qualification Account No.	Land Dimensions Building Description Additional Lots Acreage	Prop. Class	Owner's Name Address City State Property Location	Billing Code Zip Code	Land Improvement Exemption Net Total	2025 Property Tax Special Dist	2025 Total Tax Deduction Net Tax	Amt.Billed 2025 1st Q 2nd Q Total	2nd Half 2025 3rd Q 4th Q Total	Preliminary 2026 Tax 1st Q 2nd Q Total
103 7 000000	18750 SF 1320 SF .4304	2	GOLDFARB, ELENA & NEMIROVSKY, IRA 66 FIRST ST HARRINGTON PARK, NJ 66 FIRST ST	01175 07640	273100 349500 622600	2036525	2036525 00 2036525	486718 486717 973435	528432 534658 1063090	509132 509131 1018263
103 9 000000	100X140 2519 SF .3214	2	PHINNEY, KURT & PAMELA J 78 FIRST ST HARRINGTON PARK, NJ 78 FIRST ST	01175 07640	253600 255500 509100	1665266	1665266 00 1665266	397989 397989 795978	432099 437189 869288	416317 416316 832633
103 10 000000	100X129 1736 SF .2961	2	YUMUL, JAYSON & YUMUL, MARICEL 88 1ST STREET HARRINGTON PARK, NJ 88 FIRST ST	07640	255000 149000 404000	1321484	1321484 00 1321484	315827 315827 631654	342895 346935 689830	330371 330371 660742
103 11 000000	18161 SF 3493 SF .4169	2	BRIGANDI, ROBERT A & WENDY L 73 SECOND STREET HARRINGTON PARK, NJ 73 SECOND ST	07640	345300 498100 843400	2758761	2758761 00 2758761	659328 659328 1318656	715836 724269 1440105	689691 689690 1379381
103 12 000000	16486 SF 2936 SF .3785	2	CHO, YONG & ANNA 65 SECOND ST HARRINGTON PARK, NJ 65 SECOND ST	07640	338400 381200 719600	2353812	2353812 00 2353812	562548 562547 1125095	610761 617956 1228717	588453 588453 1176906
103 17 000000	150X125 2114 SF .4304	2	HARRISON, GARY & DIANE 146 LOHS PL HARRINGTON PARK, NJ 146 LOHS PL	05816 07640	273100 246900 520000	1700920	1700920 00 1700920	406510 406510 813020	441350 446550 887900	425230 425230 850460
104 2 000000	93X150 KITCHEN .3202	2	DAO, ALEXANDER K & BRANDY E 32 SECOND ST HARRINGTON PARK, NJ 32 SECOND ST	07640	278000 213300 491300	1607042	1607042 00 1607042	384074 384074 768148	416991 421903 838894	401761 401760 803521
104 4 000000	75X150 1160 SF .2583	2	THORPE, ANTHONY & SALIANAS, XIOMARA 135 LOHS PL HARRINGTON PARK, NJ 135 LOHS PL	07640	218900 149900 368800	1206345	1206345 00 1206345	288310 288309 576619	313019 316707 629726	301587 301586 603173
104 5 000000	75X150 2306 SF .2583	2	LEE, JUNGWOONG & JESSICA PARK 131 LOHS PL HARRINGTON PARK, NJ 131 LOHS PL	01576 07640	218900 281800 500700	1637790	1637790 00 1637790	391423 391422 782845	424969 429976 854945	409448 409447 818895
104 6 000000	150X90 2838SF .3099	2	KIM, BERNARD & GRACE SAR 117 LOHS PL HARRINGTON PARK, NJ 117 LOHS PL	07640	227700 411400 639100	2090496	2090496 00 2090496	499617 499616 999233	542436 548827 1091263	522624 522624 1045248
104 7 000000	93X150 1790 SF .3202	2	US BANK TRUST NA TRSTE 4425 PONCE DE LEON BLVD 5TH FL CORAL GABLES, FL 47 THIRD ST	33146	232900 200000 432900	1416016	1416016 00 1416016	338420 338419 676839	367424 371753 739177	354004 354004 708008
105 1 000000	100X150 3134 .3444	2	MONGELIA, JAY & ANNIE 62 SECOND ST HARRINGTON PARK, NJ 62 SECOND ST	01576 07640	258500 460500 719000	2351849	2351849 00 2351849	562079 562078 1124157	610251 617441 1227692	587963 587962 1175925
105 3 000000	121X150 2914 SF .4167	2	KIM, SYLVIA A & JUSTIN 66 SECOND ST HARRINGTON PARK, NJ 66 SECOND ST	07640	270100 390000 660100	2159187	2159187 00 2159187	516034 516033 1032067	560260 566860 1127120	539797 539797 1079594
105 5 000000	150X100 1367 SF .3444	2	MILIAMBRO, ROBERT & ARIELLE T 118 LOHS PL HARRINGTON PARK, NJ 118 LOHS PLACE	07624	263300 443600 706900	2312270	2312270 00 2312270	552619 552619 1105238	599982 607050 1207032	578068 578067 1156135

8137500

26617763

00

00

26617763

12722984

13894779

13308884

Block No. Lot No. Qualification Account No.	Land Dimensions Building Description Additional Lots Acreage	Prop. Class	Owner's Name Address City State Property Location	Billing Code Zip Code	Land Improvement Exemption Net Total	2025 Property Tax Special Dist	2025 Total Tax Deduction Net Tax	Amt.Billed 2025 1st Q 2nd Q Total	2nd Half 2025 3rd Q 4th Q Total	Preliminary 2026 Tax 1st Q 2nd Q Total
106 1 000000	130X100 1942 SF .2984	2	KIM, EUN S & SOYON 48 THIRD ST HARRINGTON PARK, NJ 48 THIRD ST	07640	233100 165400 398500	1303494	1303494 00 1303494	311528 311527 623055	338227 342212 680439	325874 325873 651747
107 1 000000	22.83AC 22.8300	15C	BOROUGH OF HARRINGTON PARK 85 HARRIOT AVE HARRINGTON PARK, NJ LOHS PL	07640	*EXEMPT*	00	00 00 00	00 00 00	00 00 00	00 00 00
107 2 000000	.88 AC .8800	15C	BOROUGH OF HARRINGTON PARK 64-92 LOHS PL HARRINGTON PARK, NJ 64-92 LOHS PL	07640	*EXEMPT*	00	00 00 00	00 00 00	00 00 00	00 00 00
107 3 000000	100X112.5 2451 SF .2583	2	COLLETTI, EDWARD R & VALERIE L 34 LOHS PL HARRINGTON PARK, NJ 34 LOHS PL	01589 07640	226700 183900 410600	1343073	1343073 -25000 1318073	314737 314736 629473	342247 346353 688600	329519 329518 659037
107 4 000000	141X132 1972 SF .4273	2	TERJANIAN, CHRISTINE OLIVIA 42 LOHS PL HARRINGTON PARK, NJ 42 LOHS PL	01044 07640	255100 196700 451800	1477838	1477838 00 1477838	353195 353195 706390	383465 387983 771448	369460 369459 738919
108 1.01 000000	23585 3107 23585.0000	2	HWANG, OK HEE & KYO DON 114 NORTH COLONIAL DR HARRINGTON PARK, NJ 114 NORTH COLONIAL DR	07640	291100 303900 595000	1946245	1946245 00 1946245	465142 465141 930283	505006 510956 1015962	486562 486561 973123
108 1.02 000000	19580 19580.0000	1	HWANG, OK HEE & KYO DON 114 NORTH COLONIAL DR HARRINGTON PARK, NJ 116 NORTH COLONIAL DR	07640	145900 0 145900	477239	477239 00 477239	114058 114057 228115	123833 125291 249124	119310 119310 238620
108 2 000000	1.73AC 1247 SF 1.7300	2	YORUK, ONUR & GOKCE 115 N COLONIAL DR HARRINGTON PARK, NJ 115 NORTH COLONIAL DR	07640	409500 262300 671800	2197458	2197458 00 2197458	525180 525180 1050360	570190 576908 1147098	549365 549364 1098729
108 3 000000	160X140 2695 SF .5142	2	CRIARIS, JOHN & MARISSA A 171 BLANCH AVE HARRINGTON PARK, NJ 171 BLANCH AVE	01089 07640	272800 342000 614800	2011011	2011011 00 2011011	480620 480620 961240	521812 527959 1049771	502753 502753 1005506
108 4 000000	1.46AC 1.4600	15C	BOROUGH OF HARRINGTON PARK 85 HARRIOT AVE HARRINGTON PARK NJ BLANCH AVE	07640	*EXEMPT*	00	00 00 00	00 00 00	00 00 00	00 00 00
108 5 000000	140X192 .6171	1	KANG, CHILSUNG 118 NORTH COLONIAL DR HARRINGTON PARK, NJ 118 NORTH COLONIAL DR	00660 07640	232800 0 232800	761489	761489 00 761489	181992 181991 363983	197589 199917 397506	190373 190372 380745
108 6 000000	133X280 2530 SF .8549	2	BUQUICCHIO, GERALD & CRUM, ERIC ETAL 181 BLANCH AVE HARRINGTON PARK, NJ 181 BLANCH AVE	07640	252800 320700 573500	1875919	1875919 00 1875919	448334 448334 896668	486758 492493 979251	468980 468980 937960
108 7 000000	125X235 2457 SF .6744	2	COHEN, ZACHARY & MOSES, ALANA 15 DOROTOCKEY DR HARRINGTON PARK, NJ 15 DOROTOCKEY DR	00660 07640	291700 327900 619600	2026712	2026712 00 2026712	484373 484372 968745	525886 532081 1057967	506678 506678 1013356
108 8 000000	130X170 2530 SF .5073	2	LOOES, CHRISTINE 23 DOROTOCKEY DR HARRINGTON PARK, NJ 23 DOROTOCKEY DR	00660 07640	265800 312600 578400	1891946	1891946 00 1891946	452165 452164 904329	490917 496700 987617	472987 472986 945973

5292700

17312424

00

25000

17287424

8262641

9024783

8643715

Block No. Lot No. Qualification Account No.	Land Dimensions Building Description Additional Lots Acreage	Prop. Class	Owner's Name Address City State Property Location	Billing Code Zip Code	Land Improvement Exemption Net Total	2025 Property Tax Special Dist	2025 Total Tax Deduction Net Tax	Amt.Billed 2025 1st Q 2nd Q Total	2nd Half 2025 3rd Q 4th Q Total	Preliminary 2026 Tax 1st Q 2nd Q Total
108 9	120X200 3302 SF .5510	2	MOORJANI, MAHESH & HARSHILA M. 31 DOROTOCKEY DR HARRINGTON PARK, NJ 31 DOROTOCKEY DR	07640	291000 431200 722200	2362316	2362316 00	564580 564580 1129160	612967 620189 1233156	590579 590579 1181158
108 10	200X130 2530 SF .5969	2	AUGUST, GARY I & MICHELLE 45 SOUTH COLONIAL DR HARRINGTON PARK, NJ 45 SOUTH COLONIAL DR	07640	308500 293200 601700	1968161	1968161 00	455682 455682 911364	525390 531407 1056797	492041 492040 984081
108 11	129X145 3160 SF .4294	2	NORTON, THOMAS & KATHLEEN 57 SOUTH COLONIAL DR HARRINGTON PARK, NJ 57 SOUTH COLONIAL DR	02640 07640	287100 438300 725400	2372783	2372783 00	567082 567081 1134163	615683 622937 1238620	593196 593196 1186392
108 12	230X135 2528 SF .7128	2	PARK, BRANDON HYUNG KI ETAL 71 S COLONIAL DR HARRINGTON PARK, NJ 71 SOUTH COLONIAL DR	07640	337700 243300 581000	1900451	1900451 00	454197 454197 908394	493124 498933 992057	475113 475113 950226
108 13	178X115 3529 SF .4699	2	PETRUCCI, ANTHONY & THERESA 89 SOUTH COLONIAL DR HARRINGTON PARK, NJ 89 SOUTH COLONIAL DR	01175 07640	318700 288900 607600	1987460 V1	1987460 -25000 1962460	468742 468741 937483	509451 515526 1024977	490615 490615 981230
108 14	175X105 1711 SF .4218	2	POLCE, VICTOR & RENEE 101 SOUTH COLONIAL DRIVE HARRINGTON PARK, NJ 101 SOUTH COLONIAL DR	07640	290000 177700 467700	1529847	1529847 00	365625 365624 731249	396961 401637 798598	382462 382462 764924
108 15	250X95 2530 SF .5452	2	FISCHER, JENNIFER 111 S COLONIAL DR HARRINGTON PARK, NJ 111 SOUTH COLONIAL DR	07640	346400 334700 681100	2227878	2227878 00	532450 532450 1064900	578084 584894 1162978	556970 556969 1113939
109 1 000000	105X130 3016 SF .3134	2	RAJU, K L & PADMA 75 ADAMS ST HARRINGTON PARK, NJ 75 ADAMS ST	00660 07640	362900 369900 732800	2396989	2396989 00	572867 572866 1145733	621964 629292 1251256	599248 599247 1198495
109 2	105X117 1714 SF .2820	2	JOHN, DANIEL M & ANNAMMA 79 ADAMS ST HARRINGTON PARK, NJ 79 ADAMS ST	01175 07640	359600 262200 621800	2033908	2033908 00	486093 486092 972185	527753 533970 1061723	508477 508477 1016954
109 3	90X104 1850 SF .2149	2	KONIUTA, MARY JANE 83 ADAMS ST HARRINGTON PARK, NJ 83 ADAMS ST	01175 07640	319500 145500 465000	1521015	1521015 00	363514 363514 727028	394669 399318 793987	380254 380254 760508
109 4	90X105 2160 SF .2169	2	HARGROVE, JEFFREY S & LYNN R 87 ADAMS ST HARRINGTON PARK, NJ 87 ADAMS ST	05925 07640	357500 237500 595000	1946245	1946245 00	465142 465141 930283	505006 510956 1015962	486562 486561 973123
109 5	3500 SF .0803	1	ADANAS, KEVORK & MARDINOGLU, SILA 72 BURLINGTON ST NORWOOD, NJ 91 ADAMS ST, REAR OF	07648	8100 0 8100	26495	26495 00	6333 6332 12665	6875 6955 13830	6624 6624 13248
110 1 000000	92X215 1242 SF .4541	2	DANKIEWICZ, MARK & ERICA 53 LOHS PL HARRINGTON PARK, NJ 53 LOHS PL	07640	218700 202500 421200	1377745	1377745 00	329273 329273 658546	357494 361705 719199	344437 344436 688873
110 2 000000	105X145 3929 SF .3495	2	PORTER, JOSEPH & THERESA 71 ADAMS ST HARRINGTON PARK, NJ 71 ADAMS ST	07640	385900 419200 805100	2633482	2633482 00	629387 629387 1258774	683329 691379 1374708	658371 658370 1316741

Block No. Lot No. Qualification Account No.	Land Dimensions Building Description Additional Lots Acreage	Prop. Class	Owner's Name Address City State Property Location	Billing Code Zip Code	Land Improvement Exemption Net Total	2025 Property Tax Special Dist	2025 Total Tax Deduction Net Tax	Amt.Billed 2025 1st Q 2nd Q Total	2nd Half 2025 3rd Q 4th Q Total	Preliminary 2026 Tax 1st Q 2nd Q Total
110 2.01	105X155 1968 SF .3736	2	HAZLEWOOD II, RALPH & TIFFANY 67 ADAMS ST, NORWOOD, NJ 67 ADAMS ST, NORWOOD	07648	242100 50000 292100	955459	955459 00	228350 228349	247920 250840	238865 238865
110 3 000000	12560 SF 1695 SF .2883	2	NEUMAN, ROBERT B & LAURA 17 NAMES CT HARRINGTON PARK, NJ 17 NAMES CT	07640	233800 167200 401000	1311671	1311671 -25000 1286671	307232 307232	334099 338108	321668 321668
110 4 000000	16880 SF 1695 SF .3875	2	SLAGLE, VERNON L & PAULA M 23 NAMES CT HARRINGTON PARK, NJ 23 NAMES CT	01589 07640	220400 167700 388100	1269475	1269475 -25000 1244475	297148 297147	323150 327030	311119 311119
110 5 000000	100X120 1299 SF .2755	2	ORDWAY, MARIA R 11 BLANCHE AVE HARRINGTON PARK, NJ 11 BLANCH AVE	01057 07640	207100 127400 334500	1094150	1094150 00 1094150	261496 261495	283907 287252	273538 273537
110 6 000000	147X128 3579 SF .4320	2	THOMAS,BOBY K&SEBASTIAN,BINDHU 19 LOHS PLACE HARRINGTON PARK, NJ 19 LOHS PL	07640	270100 529900 800000	2616800	2616800 00 2616800	625400 625400 1250800	679000 687000 1366000	654200 654200 1308400
110 7 000000	103X137 1900 SF .3239	2	KRAUCHUK, LAUREN N & MICHAEL J 605 RANKIN RD BRIELLE, NJ 23 BLANCH AVE	08730	210300 188100 398400	1303166	1303166 00 1303166	311450 311449	338142 342125	325792 325791
110 8 000000	95X156 2612 SF .3402	2	BELLO, ERNESTO B & HELEN 25 LOHS PL HARRINGTON PARK, NJ 25 LOHS PL	01175 07640	234600 391700 626300	2048627	2048627 00 2048627	489610 489610 979220	531572 537835 1069407	512157 512157 1024314
110 8.01	5X128 T.T.LIEN 70-1 .0147	1	UNKNOWN % BOROUGH OF HP 85 HARRIOT AVE HARRINGTON PARK, NJ 21-23 LOHS PL	07640	8900 0 8900	29112	29112 00 29112	6958 6957 13915	7554 7643 15197	7278 7278 14556
110 9 000000	75X195 2776 SF .3357	2	DONATI, MARCO P & OCAMPO, MARIA I 59 LOHS PL HARRINGTON PARK, NJ 59 LOHS PL	07640	220000 403200 623200	2038487	2038487 00 2038487	487187 487186 974373	528941 535173 1064114	509622 509622 1019244
110 10 000000	75X169 1124 SF .2910	2	SIGLER, KENNETH & FRANCES 65 LOHS PL HARRINGTON PARK, NJ 65 LOHS PL	01175 07640	220000 142700 362700	1186392	1186392 00 1186392	283541 283541 567082	307842 311468 619310	296598 296598 593196
110 11 000000	150X130.5 1876 SF .4494	2	BOER, MARSHA ROSE COHEN TRSTE 75 LOHS PL HARRINGTON PARK, NJ 75 LOHS PL	01977 07640	259000 158400 417400	1365315	1365315 00 1365315	326303 326302 652605	354268 358442 712710	341329 341329 682658
110 12 000000	95X225 1526 SF .4907	2	LYONS, MICHAEL & LAURA JEAN 45 LOHS PL HARRINGTON PARK, NJ 45 LOHS PL	07640	232200 136000 368200	1204382	1204382 00 1204382	287841 287840 575681	312510 316191 628701	301096 301095 602191
110 13 000000	121X210 2044 SF .5833	2	LYONS, JOHN & CATHERINE E. 33 LOHS PL HARRINGTON PARK, NJ 33 LOHS PL	07640	248000 182400 430400	1407838	1407838 00 1407838	336466 336465 672931	365302 369605 734907	351960 351959 703919
110 14 000000	114X106 2366 SF .2774	2	FARLEY (TRSTE), MAUREEN 85 LOHS PLACE HARRINGTON PARK, NJ 85 LOHS PL	02995 07640	233100 235400 468500	1532464	1532464 00 1532464	366250 366250 732500	397640 402324 799964	383116 383116 766232

5919700

19363338

00

50000

19313338

9230455

10082883

9656672

Block No. Lot No. Qualification Account No.	Land Dimensions Building Description Additional Lots Acreage	Prop. Class	Owner's Name Address City State Property Location	Billing Code Zip Code	Land Improvement Exemption Net Total	2025 Property Tax Special Dist	2025 Total Tax Deduction Net Tax	Amt.Billed 2025 1st Q 2nd Q Total	2nd Half 2025 3rd Q 4th Q Total	Preliminary 2026 Tax 1st Q 2nd Q Total
110 15	106X118 2186 SF .2871	2	CHEN, KE & CHUN HUA ZHENG 93 LOHS PL HARRINGTON PARK, NJ 93 LOHS PL	07640	218100 169600 387700	1268167	1268167 00	303085 303084	329061 332937	317042 317042
110 16	105X132 KITCHEN .3182	2	THOMAS, AJU P & VINCY 99 LOHS PL HARRINGTON PARK, NJ 99 LOHS PL	07640	233800 174800 408600	1336531	1336531 00	319423 319423	346800 350885	334133 334133
110 17	72X124 1679 SF .2050	2	BLOOMER, HELEN M & HENRY J 7 BLANCH AVE HARRINGTON PARK, NJ 7 BLANCH AVE	07640	192500 209900 402400	1316250	1316250 00	314577 314576	341537 345560	329063 329062
110 18	14600 SF 1695 SF .3352	2	LIN, TZU YI 29 NAMES CT HARRINGTON PARK, NJ 29 NAMES CT	07640	231500 174700 406200	1328680	1328680 00	317547 317547	344762 348824	332170 332170
110 19	4040 SF .0927	1	SILBERFELD, NANCY 89 COOPERS LANE RIVERVALE, NJ 63 ADAMS ST, REAR OF	07675	20500 0 20500	67056	67056 00	16026 16026	17400 17604	16764 16764
111 1 000000	103X100 1534 SF .2365	2	TROPEA, JASON & ROSA 26 LOHS PL HARRINGTON PARK, NJ 26 LOHS PL	00597 07640	226000 189200 415200	1358119	1358119 00	324583 324582	352401 356553	339530 339530
111 2 000000	96X100 2537 SF .2204	15F	PHILLIPS, PAUL E & MARGARET CLAIRE 20 LOHS PL HARRINGTON PARK, NJ 20 LOHS PL	07640	*EXEMPT*	00	00 00 00	00 00 00	00 00 00	00 00 00
111 3 000000	80X100 2143 SF .1837	2	SHEINBROT, MATTHEW ETAL 10 LOHS PL HARRINGTON PARK, NJ 10 LOHS PL	07640	215000 228000 443000	1449053	1449053 00	346316 346315	375996 380426	362264 362263
111 4 000000	100X100 2824 SF .2296	2	SOARES, SUNIL E & HELENA M 37 BLANCH AVE HARRINGTON PARK, NJ 37 BLANCH AVE	01175 07640	202500 299600 502100	1642369	1642369 00	392517 392517	426157 431178	410593 410592
111 5 C003A	20X55 3497 SF .0253	2	KHURANA, MANPREET & HARPREET 3 HARRINGTON CT HARRINGTON PARK, NJ 3 HARRINGTON CT	07640	145000 375000 520000	1700920	1700920 00	406510 406510	441350 446550	425230 425230
111 5 C005A	20X55 3863 SFA .0253	2	NAM, HEYONG WOOK & CHOI, JOO I 5 HARRINGTON CT HARRINGTON PARK, NJ 5 HARRINGTON CT	07640	145000 443100 588100	1923675	1923675 00	459748 459747	499150 505030	480919 480919
111 5 C007A	20X55 3863 SF B .0253	2	YEON, BONG WON 7 HARRINGTON CT HARRINGTON PARK, NJ 7 HARRINGTON CT	07640	145000 441700 586700	1919096	1919096 00	458653 458653	497962 503828	479774 479774
111 5 C009A	20X55 3863 SF B .0253	2	CORVELLI, PHILLIP 9 HARRINGTON CT HARRINGTON PARK, NJ 9 HARRINGTON CT	07640	145000 405700 550700	1801340	1801340 00	430510 430510	467407 472913	450335 450335
111 5 C011A	20X55 3497 SF .0253	2	KSINH LLC NJ 11 HARRINGTON CT HARRINGTON PARK, NJ 11 HARRINGTON CT	07640	145000 408100 553100	1809190	1809190 00	432386 432386	469444 474974	452298 452297

5784300

18920446

00

00

18920446

9043757

9876689

9460226

Block No. Lot No. Qualification Account No.	Land Dimensions Building Description Additional Lots Acreage	Prop. Class	Owner's Name Address City State Property Location	Billing Code Zip Code	Land Improvement Exemption Net Total	2025 Property Tax Special Dist	2025 Total Tax Deduction Net Tax	Amt.Billed 2025 1st Q 2nd Q Total	2nd Half 2025 3rd Q 4th Q Total	Preliminary 2026 Tax 1st Q 2nd Q Total
111 5 C013A	20X55 3863 SF B .0253	2	FLORES, RAFAEL & CASTRO, ANA F 13 HARRINGTON CT HARRINGTON PARK, NJ 13 HARRINGTON CT	07640	145000 443100 588100	1923675	1923675 00 1923675	459748 459747 919495	499150 505030 1004180	480919 480919 961838
111 5 C015A	20X55 3863 SF B .0253	2	HONG, KIYOUNG & SHIM, SHIN SHUK 15 HARRINGTON COURT HARRINGTON PARK, NJ 15 HARRINGTON CT	07640	145000 444400 589400	1927927	1927927 00 1927927	460764 460763 921527	500253 506147 1006400	481982 481982 963964
111 5 C017A	20X55 3863 SF B .0253	2	JUNG, INSUNG 35 KNICKERBOCKER ROAD CLOSTER, NJ 17 HARRINGTON CT	07624	145000 355000 500000	1635500	1635500 00 1635500	390875 390875 781750	424375 429375 853750	408875 408875 817750
111 5 C021A	20X55 3497 SF .0253	2	LIM, JAECHUN & LEE, JONGHEE 21 HARRINGTON CT HARRINGTON PARK, NJ 21 HARRINGTON CT	07640	145000 408400 553400	1810171	1810171 00 1810171	432621 432620 865241	469698 475232 944930	452543 452543 905086
111 5 C023A	20X55 3863 SF B .0253	2	KIM, KIJOON & CHUNG, HEAJUNG 23 HARRINGTON CT HARRINGTON PK, NJ 23 HARRINGTON CT	07640 00660	145000 444400 589400	1927927	1927927 00 1927927	460764 460763 921527	500253 506147 1006400	481982 481982 963964
111 5 C025A	20X55 3863 SF B .0253	2	LEE, KEVIN K & JASMIN 8 SHERWOOD COURT OLD TAPPAN, NJ 25 HARRINGTON CT	07675	145000 443100 588100	1923675	1923675 00 1923675	459748 459747 919495	499150 505030 1004180	480919 480919 961838
111 5 C027A	20X55 3863 SF B .0253	2	KIM, CHRISTOPHER R(CHANG RYONG)ETAL 200 OLD PALISADE RD #TH2 FORT LEE, NJ 27 HARRINGTON CT	07024	145000 458100 603100	1972740	1972740 00 1972740	471474 471473 942947	511881 517912 1029793	493185 493185 986370
111 5 C029A	20X55 3497 SF .0253	2	KIM, JIYEON & CHUNG, YONG WON 29 HARRINGTON CT HARRINGTON PARK, NJ 29 HARRINGTON CT	07640	145000 408400 553400	1810171	1810171 00 1810171	432621 432620 865241	469698 475232 944930	452543 452543 905086
111 5 C031A	20X55 3497 SF .0253	2	MORENCY, MARVIN ETAL 105 BUCKINGHAM DR HACKENSACK, NJ 31 HARRINGTON CT	07601	145000 408400 553400	1810171	1810171 00 1810171	432621 432620 865241	469698 475232 944930	452543 452543 905086
111 5 C033A	20X55 3863 SF B .0253	2	LAWN, ERNEST HILL & ZHOU, SU YIN 33 HARRINGTON CT HARRINGTON PARK, NJ 33 HARRINGTON CT	07604	145000 458100 603100	1972740	1972740 00 1972740	471474 471473 942947	511881 517912 1029793	493185 493185 986370
111 5 C035A	20X55 3863 SF B .0253	2	YUN, SUNBEOM 35 HARRINGTON CT HARRINGTON PARK, NJ 35 HARRINGTON CT	07640	145000 443100 588100	1923675	1923675 00 1923675	459748 459747 919495	499150 505030 1004180	480919 480919 961838
111 5 C037A	20X55 3497 SF .0253	2	HARRICOBER LLC NJ 15 GREEN WAY OLD TAPPAN, NJ 37 HARRINGTON CT	07675	145000 423400 568400	1859236	1859236 00 1859236	444347 444347 888694	482429 488113 970542	464809 464809 929618
111 6 000000	245X80 31128SF 5544 SF .7146	2	SRIVASTAVA (ETAL), BHUWAN D 15 FLINT TERR HARRINGTON PARK, NJ 15 FLINT TERR	07640 01175	274800 738200 1013000	3313523	3313523 00 3313523	791913 791913 1583826	859784 869913 1729697	828381 828381 1656762
111 7 000000	9.55AC 9.5500	15C	BOROUGH OF HARRINGTON PARK 85 HARRIOT AVE HARRINGTON PARK, NJ BLANCH AVE	07640	*EXEMPT*	00	00 00 00	00 00 00	00 00 00	00 00 00

7890900

25811131

00

00

25811131

12337426

13473705

12905570

Block No. Lot No. Qualification Account No.	Land Dimensions Building Description Additional Lots Acreage	Prop. Class	Owner's Name Address City State Property Location	Billing Code Zip Code	Land Improvement Exemption Net Total	2025 Property Tax Special Dist	2025 Total Tax Deduction Net Tax	Amt.Billed 2025 1st Q 2nd Q Total	2nd Half 2025 3rd Q 4th Q Total	Preliminary 2026 Tax 1st Q 2nd Q Total
111 8	4.5X482 .0498	15C	BOROUGH OF HARRINGTON PARK 85 HARRIOT AVE HARRINGTON PARK, NJ 41 BLANCH AVE	07640	*EXEMPT*	00	00 00 00	00 00 00	00 00 00	00 00 00
111 9	4X100 .0092	15C	BOROUGH OF HARRINGTON PARK 85 HARRIOT AVE HARRINGTON PARK, NJ LOHS PL	07640	*EXEMPT*	00	00 00 00	00 00 00	00 00 00	00 00 00
111 10 000000	145X138 19875SF 6272 SF .4563	2	SILVERMAN, NOEL & AFERDITA 61 BLANCH AVE HARRINGTON PARK, NJ 61 BLANCH AVE	07640	276900 633100 910000	2976610	2976610 00 2976610	711393 711392 1422785	772363 781462 1553825	744153 744152 1488305
111 11	125X145 18125SF 8001 SF .4161	2	MYUNG, JAE H. 475 KINDERKAMACK RD ORADELL, NJ 18 FLINT TERR	07649	297500 717900 1015400	3321373	3321373 00 3321373	793789 793789 1587578	861821 871974 1733795	830344 830343 1660687
111 12	125X145 18125SF 3577 SF .4161	2	DHORAJIA, SEEMA P 28 FLINT TERR HARRINGTON PARK, NJ 28 FLINT TERR	07640	297500 450900 748400	2448016	2448016 00 2448016	585062 585062 1170124	635204 642688 1277892	612004 612004 1224008
111 13	125X145 18125SF FIN BASEMENT .4161	2	CHOI, WOO JIN & YOON, HANNA 38 FLINT TERRACE HARRINGTON PARK, NJ 38 FLINT TERR	07640	297500 650500 948000	3100908	3100908 00 3100908	741099 741099 1482198	804615 814095 1618710	775227 775227 1550454
111 14	95X145 18014SF 4234 SF .4135	2	LEE, SONG MI 184 WASHINGTON ST. NORTHVALE, NJ 48 FLINT TERR	00660 07647-2117	295200 669500 964700	3155534	3155534 00 3155534	754155 754154 1508309	818789 828436 1647225	788884 788883 1577767
111 15	101X125 19855SF 4200 SF .4558	2	PATEL, CHANDRAKANT & NILA 55 FLINT TERR HARRINGTON PARK, NJ 55 FLINT TERR	07640	299700 591200 890900	2914134	2914134 00 2914134	696461 696461 1392922	756152 765060 1521212	728534 728533 1457067
111 16	126X155 18670SF 4431 SF .4286	2	CHIANG, ALFRED 45 FLINT TERR HARRINGTON PARK, NJ 45 FLINT TERR	00660 07450	292900 640200 933100	3052170	3052170 00 3052170	729451 729451 1458902	791969 801299 1593268	763043 763042 1526085
111 17	125X145 18184SF 5208 SF .4174	2	SKOLNIK, JANET 8 PONDSIDE PL HARRINGTON PK, NJ 8 PONDSIDE PL	02640 07640	295200 527000 822200	2689416	2689416 00 2689416	642755 642755 1285510	697842 706064 1403906	672354 672354 1344708
111 18	105X160 23531SF 4715 SF .5402	2	KWON, JOHNNY 18 PONDSIDE PL HARRINGTON PARK, NJ 18 PONDSIDE PL	00660 07640	303400 680800 984200	3219318	3219318 00 3219318	769399 769398 1538797	835340 845181 1680521	804830 804829 1609659
111 19	128X125 42412SF 5597 SF UPDATES NOT INCL IN .9736	2	SHENFELD, BORIS & GALINA 28 PONDSIDE PLACE HARRINGTON PARK, NJ 28 PONDSIDE PL	07640	353200 612100 965300	3157496	3157496 00 3157496	754624 754623 1509247	819298 828951 1648249	789374 789374 1578748
111 20	165X250 42155 5900 SF .9470	2	HWANG, DANIEL 25 PONDSIDE PL HARRINGTON PARK, NJ 25 PONDSIDE PL	07640	327200 622800 950000	3107450	3107450 00 3107450	742663 742662 1485325	806313 815812 1622125	776863 776862 1553725
112 1	135X145 2580 SF .4494	2	MANDOYAN, SARO & LEE ANN 255 BLANCH AVE HARRINGTON PARK, NJ 255 BLANCH AVE	07640	270400 278800 549200	1796433	1796433 00 1796433	429337 429337 858674	466134 471625 937759	449109 449108 898217

10681400

34938858

00

00

34938858

16700371

18238487

17469430

Block No. Lot No. Qualification Account No.	Land Dimensions Building Description Additional Lots Acreage	Prop. Class	Owner's Name Address City State Property Location	Billing Code Zip Code	Land Improvement Exemption Net Total	2025 Property Tax Special Dist	2025 Total Tax Deduction Net Tax	Amt.Billed 2025 1st Q 2nd Q Total	2nd Half 2025 3rd Q 4th Q Total	Preliminary 2026 Tax 1st Q 2nd Q Total
112 2	125X145 2302 SF .4161	2	KIM, TAE S & EUN J 245 BLANCHE AVE HARRINGTON PARK, NJ 245 BLANCH AVE	00660 07640	267800 278700 546500	1787602	1787602 00 1787602	427227 427226 854453	463842 469307 933149	446901 446900 893801
112 3	125X145 2959 SF .4161	2	GORMAN, SU & JOHN 235 BLANCH AVE HARRINGTON PARK, NJ 235 BLANCH AVE	01044 07640	267800 362300 630100	2061057	2061057 00 2061057	492581 492581 985162	534797 541098 1075895	515265 515264 1030529
112 4	125X145 2520 SF .4161	2	ALI, LAYLA & WISAM 225 BLANCH AVE HARRINGTON PARK, NJ 225 BLANCH AVE	02640 07640	267800 308300 576100	1884423	1884423 00 1884423	450367 450366 900733	488965 494725 983690	471106 471106 942212
112 5	125X145 2238 SF .4161	2	SLOMINSKY, JEFFREY & CHRISTINA 215 BLANCH AVE HARRINGTON PARK, NJ 215 BLANCH AVE	00660 07640	267800 298900 566700	1853676	1853676 00 1853676	443018 443018 886036	480987 486653 967640	463419 463419 926838
112 6	125X145 2983 SF .4161	2	CHENG, JACKIE KA KIT & FAI KERWIN 205 BLANCH AVE HARRINGTON PARK, NJ 205 BLANCH AVE	07640	267800 380600 648400	2120916	2120916 00 2120916	506887 506887 1013774	550329 556813 1107142	530229 530229 1060458
112 7	126X145 3130 SF .4194	2	VITSENTZATOS, JERRY & ANGELIKI 195 BLANCH AVE HARRINGTON PARK, NJ 195 BLANCH AVE	07640	265600 354600 620200	2028674	2028674 00 2028674	484842 484841 969683	526395 532596 1058991	507169 507168 1014337
112 8	128X142 3161 SF .4173	2	HWANG, JIN 30 DOROTOCKEY DR HARRINGTON PARK, NJ 30 DOROTOCKEY DR	07640	296900 264200 561100	1835358	1835358 00 1835358	438640 438640 877280	476234 481844 958078	458840 458839 917679
112 9	127X142 3151 SF .4140	2	BHANDERI, MANSUKH & RANJAN 40 DOROTOCKEY DR HARRINGTON PARK, NJ 40 DOROTOCKEY DR	01175 07640	230500 394500 625000	2044375	2044375 00 2044375	488594 488594 977188	530469 536718 1067187	511094 511094 1022188
112 10	127X142 2632 SF .4140	2	KOTOWSKI, MARCIN & BOZENA 50 DOROTOCKEY DR HARRINGTON PARK, NJ 50 DOROTOCKEY DR	07640	282000 312200 594200	1943628	1943628 00 1943628	464516 464516 929032	504327 510269 1014596	485907 485907 971814
112 11	127X142 2656 SF .4140	2	KLECZKOWSKI, JACEK & AGNIESZKA 60 DOROTOCKEY DR HARRINGTON PARK, NJ 60 DOROTOCKEY DR	00660 07640	283100 311700 594800	1945591	1945591 00 1945591	464985 464985 929970	504837 510784 1015621	486398 486398 972796
112 12	127X142 3039 SF .4140	2	VITALE, ANDREW M & CATHERINE E 70 DOROTOCKEY DR HARRINGTON PARK, NJ 70 DOROTOCKEY DR	01175 07640	283100 436800 719900	2354793	2354793 00 2354793	562782 562782 1125564	611015 618214 1229229	588699 588698 1177397
112 13	127X142 3130 SF .4140	2	CHAN, JEAN LEE 80 DOROTOCKEY DR HARRINGTON PARK, NJ 80 DOROTOCKEY DR	07640	283100 390400 673500	2203019	2203019 00 2203019	526509 526509 1053018	571633 578368 1150001	550755 550755 1101510
112 14	129X142 2254 SF .4205	2	90 DOROTOCKEY DR CO. 90 DOROTOCKEY DR HARRINGTON PARK, NJ 90 DOROTOCKEY DR	07640	306700 295600 602300	1970123	1970123 00 1970123	470848 470848 941696	511202 517225 1028427	492531 492531 985062
113 1	102X135 3512 SF .3161	2	NEBEL, HANS J & INGEBORG T 35 NORTH COLONIAL DR HARRINGTON PARK, NJ 35 NORTH COLONIAL DR	07640	298500 284300 582800	1906339 V1	1906339 -25000 1881339	449354 449354 898708	488402 494229 982631	470335 470335 940670

8541600

27939574

00

25000

27914574

13342297

14572277

13957291

Block No. Lot No. Qualification Account No.	Land Dimensions Building Description Additional Lots Acreage	Prop. Class	Owner's Name Address City State Property Location	Billing Code Zip Code	Land Improvement Exemption Net Total	2025 Property Tax Special Dist	2025 Total Tax Deduction Net Tax	Amt.Billed 2025 1st Q 2nd Q Total	2nd Half 2025 3rd Q 4th Q Total	Preliminary 2026 Tax 1st Q 2nd Q Total
113 2	134X135 3168 SF .4153	2	CORCORAN, BRIAN A & COLLEEN R 71 DOROTOCKEY DR HARRINGTON PARK, NJ 71 DOROTOCKEY DR	00660 07640	301400 383600 685000	2240635	2240635 00 2240635	535499 535499 1070998	581394 588243 1169637	560159 560159 1120318
113 3	134X135 4410 SF .4153	2	CHAUNG, DANNY KOU WEI ETAL 61 DOROTOCKEY DR HARRINGTON PARK, NJ 61 DOROTOCKEY DR	07640	301400 359100 660500	2160496	2160496 00 2160496	516346 516346 1032692	560600 567204 1127804	540124 540124 1080248
113 4	134X135 2911 SF .4153	2	HEBERT, VARIAN & KAREN 51 DOROTOCKEY DR HARRINGTON PARK, NJ 51 DOROTOCKEY DR	07640	301400 382200 683600	2236056	2236056 00 2236056	534405 534404 1068809	580206 587041 1167247	559014 559014 1118028
113 5	155X135 2520 SF .4804	2	BRICKER, ALAN & NANCY 41 DOROTOCKEY DR HARRINGTON PARK, NJ 41 DOROTOCKEY DR	07640	304700 327200 631900	2066945	2066945 00 2066945	493988 493988 987976	536325 542644 1078969	516737 516736 1033473
113 6	125X150 3039 SF .4304	2	BELOUS, SCOTT & TARA 50 SOUTH COLONIAL DR HARRINGTON PARK, NJ 50 SOUTH COLONIAL DR	07640	294000 391000 685000	2240635	2240635 00 2240635	535499 535499 1070998	581394 588243 1169637	560159 560159 1120318
113 7	125X150 3039 SF .4304	2	MOHAN, DANIEL & SANTHA TRSTES/ETALS 16 BYRNE LN HARRINGTON PARK, NJ 16 BYRNE LN	01175 07640	297500 697900 995400	3255953	3255953 00 3255953	778154 778154 1556308	844846 854799 1699645	813989 813988 1627977
113 8	125X145 2840 SF .4161	2	MCKAY, SUSAN 26 BYRNE LN HARRINGTON PARK, NJ 26 BYRNE LN	07640	297500 377800 675300	2208906	2208906 00 2208906	527916 527916 1055832	573161 579913 1153074	552227 552226 1104453
113 9	125X145 3133 SF .4161	2	ESPINAL, ELIONED & SANDRA 36 BYRNE LANE HARRINGTON PARK, NJ 36 BYRNE LN	07640	297500 362500 660000	2158860	2158860 00 2158860	515955 515955 1031910	560175 566775 1126950	539715 539715 1079430
113 10	100X145 2810 SF .3329	2	HEANEY, JOHN J & ANNA M 47 NORTH COLONIAL DR HARRINGTON PARK, NJ 47 NORTH COLONIAL DR	02023 07640	298100 296200 594300	1943955 V1	1943955 -25000 1918955	458344 458344 916688	498162 504105 1002267	479739 479739 959478
114 1	123X120 2586 SF .3388	2	HOTH, R ERIC & CAROL A 35 BYRNE LN HARRINGTON PARK, NJ 35 BYRNE LN	00660 07640	304400 294700 599100	1959656	1959656 00 1959656	468347 468346 936693	508486 514477 1022963	489914 489914 979828
114 2	151X120 3015 SF .4160	2	HESSLER, ROBERT 23 BYRNE LN HARRINGTON PARK, NJ 23 BYRNE LN	07640	305000 412500 717500	2346943	2346943 00 2346943	560906 560906 1121812	608978 616153 1225131	586736 586736 1173472
114 3	166X110 2878 SF .4192	2	HARRINGTON, JUSTIN & MARY 11 BYRNE LN HARRINGTON PARK, NJ 11 BYRNE LN	00660 07640	316500 332300 648800	2122225	2122225 00 2122225	507200 507199 1014399	550669 557157 1107826	530557 530556 1061113
114 4	112X200 3406 SF .5142	2	ZAKIR, MIRZA M & AZRA 76 SOUTH COLONIAL DR HARRINGTON PARK, NJ 76 SOUTH COLONIAL DR	01175 07640	281400 459800 741200	2424465	2424465 00 2424465	579433 579433 1158866	629094 636505 1265599	606117 606116 1212233
114 5	125X150 2439 SF .4304	2	GRAHAM, GEORGE M & MARY ELLEN 86 SOUTH COLONIAL DR HARRINGTON PARK, NJ 86 SOUTH COLONIAL DR	07640	283200 289800 573000	1874283	1874283 00 1874283	447943 447943 895886	486334 492063 978397	468571 468571 937142

9550600

31240013

00

25000

31215013

14919867

16295146

15607511

Block No. Lot No. Qualification Account No.	Land Dimensions Building Description Additional Lots Acreage	Prop. Class	Owner's Name Address City State Property Location	Billing Code Zip Code	Land Improvement Exemption Net Total	2025 Property Tax Special Dist	2025 Total Tax Deduction Net Tax	Amt.Billed 2025 1st Q 2nd Q Total	2nd Half 2025 3rd Q 4th Q Total	Preliminary 2026 Tax 1st Q 2nd Q Total
114 6	160X125 3039 SF .4591	2	VALENSI, KIMBERLY 96 SOUTH COLONIAL DR HARRINGTON PARK, NJ 96 SOUTH COLONIAL DR	07640	289200 335800 625000	2044375	2044375 00	488594 488594 977188	530469 536718 1067187	511094 511094 1022188
114 7	180X125 .5165	2	MATHAI, JUSTIN V & LIBY 97 NORTH COLONIAL DR HARRINGTON PARK, NJ 97 NORTH COLONIAL DR	07640	292100 332900 625000	2044375	2044375 00	488594 488594 977188	530469 536718 1067187	511094 511094 1022188
114 8	126X160 3005 SF .4628	2	LIEBERMAN, RICHARD N & JULIA F 85 NORTH COLONIAL DR HARRINGTON PARK, NJ 85 NORTH COLONIAL DR	02647 07640	275400 335300 610700	1997600	1997600 00	477415 477415 954830	518332 524438 1042770	499400 499400 998800
114 9	125X200 2955 SF .5739	2	ARAD, MATTHEW & SARAH 75 NORTH COLONIAL DR HARRINGTON PARK, NJ 75 NORTH COLONIAL DR	07640	281400 344100 625500	2046011	2046011 00	488985 488985 977970	530893 537148 1068041	511503 511503 1023006
115 1	135X180 2881 SF .5579	2	OAK, KYUNG SEOG & PARK, MISOON 283 BLANCH AVE HARRINGTON PK, NJ 283 BLANCH AVE	07640	263200 327500 590700	1932180	1932180 00	461780 461780 923560	501357 507263 1008620	483045 483045 966090
115 2	160X160 2687 SF .5877	2	JEE, POONG JO & SOOK JA ETAL 271 BLANCH AVE HARRINGTON PARK, NJ 271 BLANCH AVE	00660 07648	270500 385400 655900	2145449	2145449 00	489063 489063 978126	580382 586941 1167323	536363 536362 1072725
115 3	128X140 2756 SF .4114	2	HOLZER, VIVIAN K 16 NORTH COLONIAL DR HARRINGTON PARK NJ 16 NORTH COLONIAL DR	07640	272400 338100 610500	1996946	1996946 00	477259 477258 954517	518162 524267 1042429	499237 499236 998473
115 4	150X140 2527 SF .4821	2	PEARSON, GREGORY & SCHRAN, MARY ANN 24 NORTH COLONIAL DR HARRINGTON PARK, NJ 24 NORTH COLONIAL DR	07640	288100 335600 623700	2040123	2040123 00	487578 487577 975155	529366 535602 1064968	510031 510031 1020062
115 5	133X135 2953 SF .4122	2	SEROKA, MARK & JOANNE 34 NORTH COLONIAL DRIVE HARRINGTON PARK, NJ 34 NORTH COLONIAL DR	07640	285800 332000 617800	2020824	2020824 00	482966 482965 965931	524358 530535 1054893	505206 505206 1010412
115 6	133X135 2896 SF .4122	2	KIM, DAKYUNG & JONATHAN 44 NORTH COLONIAL DR HARRINGTON PARK, NJ 44 NORTH COLONIAL DR	00672 07640	300800 336400 637200	2084281	2084281 00	498131 498131 996262	540824 547195 1088019	521071 521070 1042141
115 7	133X135 3032 SF .4122	2	KEELER, ROBERT 56 NORTH COLONIAL DRIVE HARRINGTON PARK, NJ 56 NORTH COLONIAL DR	01175 07640	285800 289200 575000	1880825	1880825 00	449507 449506 899013	488031 493781 981812	470207 470206 940413
115 8	133X135 2957 SF .4122	2	PISETSKY, VITALY A ETAL 66 NORTH COLONIAL DR HARRINGTON PARK, NJ 66 NORTH COLONIAL DR	07640	285800 342100 627900	2053861	2053861 00	490861 490861 981722	532930 539209 1072139	513466 513465 1026931
115 9	133X135 2527 SF .4122	2	DO, SOO JIN & KANG, SOO JIN 76 NORTH COLONIAL DR. HARRINGTON PARK, NJ 76 NORTH COLONIAL DR	07640	285800 296700 582500	1905358	1905358 00	455370 455369 910739	494397 500222 994619	476340 476339 952679
115 10	133X135 3024 SF .4122	2	RONDINELLI, JOSEPH J & DEBORAH J 88 NORTH COLONIAL DR HARRINGTON PARK, NJ 88 NORTH COLONIAL DR	07155 07640	285800 373200 659000	2155589	2155589 00	515174 515173 1030347	559326 565916 1125242	538898 538897 1077795

8666400

28347797

00

00

28347797

13502548

14845249

14173903

Block No. Lot No. Qualification Account No.	Land Dimensions Building Description Additional Lots Acreage	Prop. Class	Owner's Name Address City State Property Location	Billing Code Zip Code	Land Improvement Exemption Net Total	2025 Property Tax Special Dist	2025 Total Tax Deduction Net Tax	Amt.Billed 2025 1st Q 2nd Q Total	2nd Half 2025 3rd Q 4th Q Total	Preliminary 2026 Tax 1st Q 2nd Q Total
115 11	133X135 3102 SF .4122	2	PICCINICH, SERGIO & CARMEN 98 NORTH COLONIAL DR HARRINGTON PARK, NJ 98 NORTH COLONIAL DR	02640 07640	285800 347200 633000	2070543	2070543 00	494848 494848 989696	537259 543588 1080847	517636 517636 1035272
115 12	135X135 2548 SF .4184	2	COULTER, MICHAEL & DENISE 110 NORTH COLONIAL DR HARRINGTON PARK, NJ 110 NORTH COLONIAL DR	07640	286900 365200 652100	2133019	2133019 00	509780 509779 1019559	553470 559990 1113460	533255 533255 1066510
201 2 000000	15662 SF 2958 SF .3596	2	VELIS, GEORGE & CATHERINE 433 ANDRE AVE NORTHVALE, NJ 650 LAFAYETTE RD	01175 07647-1310	230300 250200 480500	1571716	1571716 00	375631 375631 751262	407825 412629 820454	392929 392929 785858
201 3	14969 SF 3541 SF .3436	2	KIM, JUNG HEUN & EUN SOO 7 BLUEFIELD AVE HARRINGTON PARK, NJ 7 BLUEFIELD AVE	00660 07650	234400 313500 547900	1792181	1792181 00	428321 428321 856642	465030 470509 935539	448046 448045 896091
201 4 000000	137X108 2256 SF .3397	2	HALL, DAVID L 19 BLUEFIELD AVE HARRINGTON PARK, NJ 19 BLUEFIELD AVE	01175 07640	276100 234000 510100	1668537	1668537 00	398771 398771 797542	432947 438048 870995	417135 417134 834269
201 5 000000	122X133 2999 SF .3725	2	ROSEN, MARK & LUCINDA 29 BLUEFIELD AVE HARRINGTON PARK, NJ 29 BLUEFIELD AVE	01175 07640	265000 242600 507600	1660360	1660360 00	396817 396816 793633	430826 435901 866727	415090 415090 830180
201 6 000000	114X137 2033 SF .3585	2	QUINN, DONALD W & SHIRLEY M 39 BLUEFIELD AVE HARRINGTON PARK, NJ 39 BLUEFIELD AVE	07640	263300 214000 477300	1561248	1561248 00	373130 373129 746259	405108 409881 814989	390312 390312 780624
201 7 000000	125X137 2416 SF .3931	2	49 BLUEFIELD AVE CO. 49 BLUEFIELD AVE HARRINGTON PARK, NJ 49 BLUEFIELD AVE	00660 07640	271300 339900 611200	1999235	1999235 00	477806 477805 955611	518756 524868 1043624	499809 499809 999618
201 8 000000	120X137 2135 SF .3774	2	HONG, YOUNGHEE 59 BLUEFIELD AVE HARRINGTON PARK, NJ 59 BLUEFIELD AVE	00660 07640	265600 179900 445500	1457231	1457231 00	348270 348270 696540	378118 382573 760691	364308 364308 728616
201 9 000000	117X138 1668 SF .3707	2	LINDLEY, JOHN M & LIZABETH B 61 BLUEFIELD AVE HARRINGTON PARK, NJ 61 BLUEFIELD AVE	07640	262700 212300 475000	1553725	1553725 00	371332 371331 742663	403156 407906 811062	388432 388431 776863
201 10 000000	125X137 2152 SF .3931	2	REINERT, HERBERT T JR & ELAINE D 71 BLUEFIELD AVE HARRINGTON PARK, NJ 71 BLUEFIELD AVE	01576 07640	271300 247000 518300	1695359	1695359 00	405181 405181 810362	439907 445090 884997	423840 423840 847680
201 11 000000	120X137 1858 SF .3774	2	MCTIGUE, JOHN S & DIANE L 81 BLUEFIELD AVE HARRINGTON PARK, NJ 81 BLUEFIELD AVE	07640	270700 295500 566200	1852040	1852040 00	442627 442627 885254	480562 486224 966786	463010 463010 926020
201 12 000000	151X137 2580 SF .4749	2	SAWICKI, JOHN M & REBECCA A 178 BLANCH AVE HARRINGTON PARK, NJ 178 BLANCH AVE	00660 07640	251800 275200 527000	1723817	1723817 00	411983 411982 823965	447291 452561 899852	430955 430954 861909
201 13 000000	138X139 2058 SF .4404	2	ACKERSON, BRIAN & CHRISTINE 168 BLANCH AVE HARRINGTON PARK, NJ 168 BLANCH AVE	01175 07640	253400 239500 492900	1612276	1612276 00	385325 385324 770649	418349 423278 841627	403069 403069 806138

7444600

24351287

00

00

24351287

11639637

12711650

12175648

Block No. Lot No. Qualification Account No.	Land Dimensions Building Description Additional Lots Acreage	Prop. Class	Owner's Name Address City State Property Location	Billing Code Zip Code	Land Improvement Exemption Net Total	2025 Property Tax Special Dist	2025 Total Tax Deduction Net Tax	Amt.Billed 2025 1st Q 2nd Q Total	2nd Half 2025 3rd Q 4th Q Total	Preliminary 2026 Tax 1st Q 2nd Q Total
201 14 000000	137X139 2033 SF .4372	2	BAE, NAM SOON & YOUNG YUL 158 BLANCH AVE HARRINGTON PARK, NJ 158 BLANCH AVE	00660 07640	252800 225000 477800	1562884	1562884 00	373521 373520	405533 410310	390721 390721
201 15 000000	125X137 2108 SF .3931	2	AN, BYUNGOK & NAM, SOOJUNG 148 BLANCH AVE HARRINGTON PARK, NJ 148 BLANCH AVE	07640	244100 216400 460500	1506296	1506296 00	359996 359996	390850 395454	376574 376574
201 16 000000	125X133 2033 SF .3817	2	CAMPIONE, THOMAS & JILL A 138 BLANCH AVENUE HARRINGTON PARK, NJ 138 BLANCH AVE	07640	243000 179900 422900	1383306	1383306 00	330602 330602	358937 363165	345827 345826
201 17 000000	144X110 2581 SF .3636	2	BREITENSTEIN, KURT & KIM A 128 BLANCHE AVE HARRINGTON PARK, NJ 128 BLANCH AVE	01576 07640	249200 205000 454200	1485688	1485688 00	355071 355071	385502 390044	371422 371422
202 5 000000	120X185 3298 SF .5096	2	PAGNOZZI, CASSANDRA 632 LYNN ST HARRINGTON PARK, NJ 632 LYNN ST	00660 07640	272600 318100 590700	1932180	1932180 00	461780 461780	501357 507263	483045 483045
202 6 000000	120X179 2493 SF .4931	2	FLYGE, GARY R & TONI ADELE 622 LYNN ST HARRINGTON PARK, NJ 622 LYNN ST	07640	273800 256400 530200	1734284 V1	1734284 -25000	408234 408234	443757 449059	427321 427321
202 7 000000	120X182 3011 SF .5014	2	KIM, SHIN KI & WON, KYOUNG WON ETAL 614 LYNN ST HARRINGTON PARK, NJ 614 LYNN ST	07640	273800 289900 563700	1843863	1843863 00	440673 440672	478441 484077	460966 460966
202 8 000000	120X174 1484 SF .4793	2	BIRNIE, JOHN F 604 LYNN ST HARRINGTON PARK, NJ 604 LYNN ST	07640	272600 287300 559900	1831433	1831433 00	437702 437702	475215 480814	457859 457858
202 9 000000	120X169 2322 SF .4656	2	KEELER, ROBERT W & MARJORIE C 596 LYNN ST HARRINGTON PARK, NJ 596 LYNN ST	07640	272000 229100 501100	1639098 V1	1639098 -25000	385485 385485	419059 424069	403525 403524
202 10 000000	120X171 3605 SF .4711	2	GEORGIEV, NIKOLA & ELENA & GEORGIEVA 586 LYNN STREET HARRINGTON PARK, NJ 586 LYNN ST	07640	272600 378600 651200	2130075	2130075 00	509076 509075	552706 559218	532519 532519
202 11 000000	130X181 2272 SF .5402	2	COLLINS, PAUL & JUDITH 576 LYNN STREET HARRINGTON PARK, NJ 576 LYNN ST	07640	280000 195000 475000	1553725	1553725 00	371332 371331	403156 407906	388432 388431
202 12 000000	141X185 1984 SF .5988	2	ANDERS, CHARLES H & LORI C 560 LYNN ST HARRINGTON PARK, NJ 560 LYNN ST	07640	299000 213400 512400	1676060 V1	1676060 -25000	400569 400569	422399 427523	412765 412765
202 13 000000	25X979 .5619	15C	BOROUGH OF HARRINGTON PARK 85 HARRIOT AVE HARRINGTON PARK, NJ 550 LYNN ST	07640	*EXEMPT*	00	00 00 00	00 00 00	00 00 00	00 00 00
202 14 000000	181X91 T 3073 SF .3781	2	CHENG, ALEX T & KIM VERONICA J 100 BURKHARDT LN HARRINGTON PARK, NJ 100 BURKHARDT LN	07640	314300 285700 600000	1962600	1962600 00	469050 469050	509250 515250	490650 490650

Block No. Lot No. Qualification Account No.	Land Dimensions Building Description Additional Lots Acreage	Prop. Class	Owner's Name Address City State Property Location	Billing Code Zip Code	Land Improvement Exemption Net Total	2025 Property Tax Special Dist	2025 Total Tax Deduction Net Tax	Amt.Billed 2025 1st Q 2nd Q Total	2nd Half 2025 3rd Q 4th Q Total	Preliminary 2026 Tax 1st Q 2nd Q Total
202 15	124X156 3178 SF .4441	2	92 HIGGINS PLACE LLC 92 HIGGINS PL HARRINGTON PARK, NJ 92 HIGGINS PL	07640	298800 424300 723100	2365260	2365260 00 2365260	565284 565283 1130567	613731 620962 1234693	591315 591315 1182630
202 16	125X144 3768 SF .4132	2	LUNS福德, THOMAS ROBERT ETAL 82 HIGGINS PL HARRINGTON PARK, NJ 82 HIGGINS PL	07640	296900 401500 698400	2284466	2284466 00 2284466	545975 545974 1091949	592767 599750 1192517	571117 571116 1142233
202 17	144X152 2784 SF .5025	2	YUHJTMAN, HAGAY & RONA RAVIV 72 HIGGINS PL HARRINGTON PARK, NJ 72 HIGGINS PL	07640	304000 345900 649900	2125823	2125823 00 2125823	508060 508059 1016119	551603 558101 1109704	531456 531456 1062912
202 18	143X156 3932 SF .5121	2	SANTANA JR, ORLANDO & ALEEN 62 HIGGINS PL HARRINGTON PARK, NJ 62 HIGGINS PL	07640	282700 409900 692600	2265495	2265495 00 2265495	541440 541440 1082880	587845 594770 1182615	566374 566374 1132748
202 19	132X148 3597 SF .4485	2	NANG, SUNG E 54 HIGGINS PL HARRINGTON PARK, NJ 54 HIGGINS PL	02640 07640	286500 359800 646300	2114047	2114047 00 2114047	505245 505245 1010490	548547 555010 1103557	528512 528512 1057024
202 20	125X144 3170 SF .4132	2	LEE, MYUNG SOO & MIAE 44 HIGGINS PL HARRINGTON PARK, NJ 44 HIGGINS PL	01175 07640	282000 236000 518000	1694378	1694378 00 1694378	404947 404946 809893	439653 444832 884485	423595 423594 847189
202 21	125X144 3199 SF .4132	2	KRISHNASWAMY(ETC), VIJAYAKUMAR 34 HIGGINS PL HARRINGTON PARK, NJ 34 HIGGINS PL	07640	282000 264000 546000	1785966	1785966 00 1785966	426836 426835 853671	463418 468877 932295	446492 446491 892983
202 22	125X147 4658 SF .4218	2	DE SIMONE, DANIEL & SANDRA 22 HIGGINS PL HARRINGTON PARK, NJ 22 HIGGINS PL	01175 07640	282600 441000 723600	2366896	2366896 00 2366896	565675 565674 1131349	614156 621391 1235547	591724 591724 1183448
202 23	127X166 2264 SF .4840	2	MILLIKAN, ROBERT C & ANN I 14 HIGGINS PL HARRINGTON PARK, NJ 14 HIGGINS PL	01044 07640	285600 222900 508500	1663304	1663304 00 1663304	397520 397520 795040	431590 436674 868264	415826 415826 831652
202 24	191X102 2528 SF .4472	2	MC CARTHY, JOSEPH V JR & ANN MARIE 210 BLANCH AVE HARRINGTON PARK, NJ 210 BLANCH AVE	00660 07640	259900 284300 544200	1780078	1780078 00 1780078	425429 425428 850857	461890 467331 929221	445020 445019 890039
203 1 000000	135X175 5413 SF .5424	2	FLAHIVE, JOHN A 61 LEE AVENUE HARRINGTON PARK, NJ 61 LEE STREET	07640	291300 796000 1087300	3556558	3556558 00 3556558	849997 849997 1699994	922846 933718 1856564	889140 889139 1778279
203 2 000000	117X179 2812 SF .4808	2	KRAMON, JOSHUA & LAUREN 579 LYNN ST HARRINGTON PARK, NJ 579 LYNN ST	07640	253700 301900 555600	1817368	1817368 00 1817368	414406 414406 828812	491500 497056 988556	454342 454342 908684
203 3 000000	110X164 2404 SF .4141	2	GOODMAN, DOUGLAS G & JANET L 589 LYNN ST HARRINGTON PARK, NJ 589 LYNN ST	07652	252200 269600 521800	1706808	1706808 00 1706808	407918 407917 815835	442878 448095 890973	426702 426702 853404
203 4 000000	110X162 2084 SF .4091	2	MATSUMOTO, TAKASHI & JIRO 599 LYNN ST HARRINGTON PARK, NJ 599 LYNN ST	07640	265500 223400 488900	1599192	1599192 00 1599192	382198 382197 764395	414954 419843 834797	399798 399798 799596

8904200

29125639

00

00

29125639

13881851

15243788

14562821

Block No. Lot No. Qualification Account No.	Land Dimensions Building Description Additional Lots Acreage	Prop. Class	Owner's Name Address City State Property Location	Billing Code Zip Code	Land Improvement Exemption Net Total	2025 Property Tax Special Dist	2025 Total Tax Deduction Net Tax	Amt.Billed 2025 1st Q 2nd Q Total	2nd Half 2025 3rd Q 4th Q Total	Preliminary 2026 Tax 1st Q 2nd Q Total
203 5 000000	110X160 1825 SF .4040	2	CHABORA, MICHAEL & CAREN 82 BLUEFIELD AVE HARRINGTON PARK, NJ 82 BLUEFIELD AVE	01175 07640	264900 270800 535700	1752275	1752275 00 1752275	418784 418783 837567	454676 460032 914708	438069 438069 876138
203 6 000000	110X160 2735 SF .4040	2	ASPINWALL, JASON & SUNITHA 68 BLUEFIELD AVE HARRINGTON PARK, NJ 68 BLUEFIELD AVE	07640	265500 211000 476500	1558632	1558632 00 1558632	372504 372504 745008	404430 409194 813624	389658 389658 779316
203 7 000000	110X160 2688 SF .4040	2	HU, SHENGHUA & LI, LUDONGCHEN 18 JAY STREET HARRINGTON PARK, NJ 18 JAY ST	00660 07640	265500 276500 542000	1772882	1772882 00 1772882	423709 423708 847417	460023 465442 925465	443221 443220 886441
203 8 000000	117X165 2343 SF .4432	2	REYES, DANIEL MATTHEW & SHELSY NETO 10 JAY ST HARRINGTON PARK, NJ 10 JAY ST	07640	272600 289400 562000	1838302	1838302 00 1838302	439344 439343 878687	476998 482617 959615	459576 459575 919151
203 9 000000	120X160 2768 SF .4408	2	RUTMAN, ALEXANDER & CHERNOV, ANA 41 LEE AVENUE HARRINGTON PARK, NJ 41 LEE AVE	07640	288900 659500 948400	3102216	3102216 00 3102216	741412 741412 1482824	804954 814438 1619392	775554 775554 1551108
203 10 000000	125X149 2350 SF .4276	2	LEBOWITZ, JACQUELINE N ETAL 51 LEE AVE HARRINGTON PARK, NJ 51 LEE AVE	07640	255000 210500 465500	1522651	1522651 00 1522651	363905 363905 727810	395093 399748 794841	380663 380663 761326
204 1 000000	127X195 2110 SF .5685	2	MOCKLER, RONALD & BARBARA 7 JAY ST HARRINGTON PARK, NJ 7 JAY ST	01175 07640	257000 244000 501000	1638771	1638771 00 1638771	391657 391657 783314	425224 430233 855457	409693 409693 819386
204 2 000000	100X175 3256 SF .4017	2	BOYARSKY, SAM & ANNA 19 JAY ST HARRINGTON PARK, NJ 19 JAY ST	01057 07640	261000 453800 714800	2338111	2338111 00 2338111	486640 486639 973279	678842 685990 1364832	584528 584528 1169056
204 3 000000	142X150 3076 SF .4890	2	MAJI, SAYANTAN ETAL 64 BLUEFIELD AVE HARRINGTON PARK, NJ 64 BLUEFIELD AVE	07640	267700 389000 656700	2148066	2148066 00 2148066	513376 513375 1026751	557374 563941 1121315	537017 537016 1074033
204 4 000000	125X110 2810 SF .3157	2	VELIU, ISA & JETLUMT & VUCETAJ, SANRANDE 38 SANDRA LN HARRINGTON PARK, NJ 38 SANDRA PL	07640	263800 207700 471500	1542277	1542277 00 1542277	368596 368595 737191	400186 404900 805086	385570 385569 771139
204 5 000000	110X200 3530 SF .5051	2	MONAGHAN, JOSEPH G & ELLEN B 5 LEE AVE HARRINGTON PARK, NJ 5 LEE AVE	01175 07640	270200 314800 585000	1913535	1913535 00 1913535	457324 457324 914648	496519 502368 998887	478384 478384 956768
205 1 000000	120X125 3278 SF .3444	2	SCHETTINO, LEANNE ETAL 15 SANDRA PL HARRINGTON PARK, NJ 15 SANDRA PL	00660 07640	266000 253800 519800	1700266	1700266 00 1700266	406354 406354 812708	441180 446378 887558	425067 425066 850133
205 2 000000	105X125 2098 SF .3013	2	HAFNER, GREGORY & MARIA STAROPOLI- 25 SANDRA PL HARRINGTON PARK, NJ 25 SANDRA PL	00660 07640	256100 259500 515600	1686528	1686528 00 1686528	403071 403070 806141	437616 442771 880387	421632 421632 843264
205 3 000000	112X150 2715 SF .3857	2	HUBBARD, ALLEN F & KERI 37 SANDRA PL HARRINGTON PARK, NJ 37 SANDRA PL	07640	262600 261400 524000	1714004	1714004 00 1714004	409637 409637 819274	444745 449985 894730	428501 428501 857002

8018500

26228516

00

00

26228516

12392619

13835897

13114261

Block No. Lot No. Qualification Account No.	Land Dimensions Building Description Additional Lots Acreage	Prop. Class	Owner's Name Address City State Property Location	Billing Code Zip Code	Land Improvement Exemption Net Total	2025 Property Tax Special Dist	2025 Total Tax Deduction Net Tax	Amt.Billed 2025 1st Q 2nd Q Total	2nd Half 2025 3rd Q 4th Q Total	Preliminary 2026 Tax 1st Q 2nd Q Total
205 4 000000	120X150 16792 SF 4292 SF .3855	SF 2	SCHETTINO, THERESA V. 36 BLUEFIELD AVE HARRINGTON PARK, NJ 36 BLUEFIELD AVE	07640	266700 615300 882000	2885022	2885022 00 2885022	689504 689503 1379007	748598 757417 1506015	721256 721255 1442511
205 5	124X135 16321SF 3309 SF .3747	SF 2	LEE, THEODORE & KOO, TAEHEE 30 BLUEFIELD AVE HARRINGTON PARK, NJ 30 BLUEFIELD AVE	01175 07640	269400 539000 808400	2644276	2644276 00 2644276	631967 631967 1263934	686129 694213 1380342	661069 661069 1322138
205 7	116X150 17122SF 5339 SF .3931	SF 2	FARRELL, WILLIAM D & STELLA 14 BLUEFIELD AVE HARRINGTON PARK, NJ 14 BLUEFIELD AVE	01175 07640	265500 548600 814100	2662921	2662921 00 2662921	636423 636423 1272846	690967 699108 1390075	665731 665730 1331461
205 8 000000	75X127 2082 SF .2187	2	CARMODY, KEVIN D & NICOLE 634 LAFAYETTE RD HARRINGTON PARK, NJ 634 LAFAYETTE RD	00660 07640	217100 236900 454000	1485034	1485034 00 1485034	354915 354914 709829	385333 389872 775205	371259 371258 742517
205 9 000000	75X141 4591 SF .2428	2	SICURANZA, ROCCO & KARYL 628 LAFAYETTE RD HARRINGTON PARK, NJ 628 LAFAYETTE RD	00660 07640	218800 467300 686100	2244233	2244233 00 2244233	536359 536359 1072718	582327 589188 1171515	561059 561058 1122117
205 10.01	100X130 2712 .2984	2	TEAGUE, COLLIN & LAUREN 622 LAFAYETTE RD HARRINGTON PARK, NJ 622 LAFAYETTE RD	00660 07640	229500 377800 607300	1986478	1986478 00 1986478	474757 474757 949514	515446 521518 1036964	496620 496619 993239
205 10.02	100X130 2712 .2984	2	HONG NAMKOONY & YOUNG LIM LEE 614 LAFAYETTE RD HARRINGTON PARK, NJ 614 LAFAYETTE RD	00660 07640	230400 569800 800200	2617454	2617454 00 2617454	625557 625556 1251113	679170 687171 1366341	654364 654363 1308727
205 12	100X245 5402 SF .5624	2	BOGOSIAN, DESIREE 5 AMELIA CT HARRINGTON PARK, NJ 5 AMELIA CT	07640	262900 858600 1121500	3668427	3668427 00 3668427	876733 876733 1753466	951873 963088 1914961	917107 917107 1834214
205 13	100X245 5224 SF .5624	2	HESSLER, ROBERT & PAULA 3 AMELIA CT HARRINGTON PARK, NJ 3 AMELIA CT	07640	263500 896400 1159900	3794033	3794033 00 3794033	906752 906752 1813504	984465 996064 1980529	948509 948508 1897017
205 14	200X165AVG 11 .0000	2	KIM, HENRY L & RHEE, EUN KYUNG 2 AMELIA CT HARRINGTON PARK, NJ 2 AMELIA CT	07640	315000 814200 1129200	3693613	3693613 00 3693613	882752 882752 1765504	958409 969700 1928109	923404 923403 1846807
206 1 000000	152X190 2616 SF .6630	2	WALSH, DOUGLAS M & MARLENE J 66 LEE AVE HARRINGTON PARK, NJ 66 LEE AVE	07640	307200 252800 560000	1831760	1831760 00 1831760	437780 437780 875560	475300 480900 956200	457940 457940 915880
206 2 000000	137X140 1799 SF .4403	2	MCCORMICK, MARTINE 56 LEE AVE HARRINGTON PARK, NJ 56 LEE AVE	07640	281900 201600 483500	1581529	1581529 00 1581529	377977 377976 755953	410371 415205 825576	395383 395382 790765
206 3 000000	136X125 1733 SF .3903	2	DELGRANDE, BENVENUTO & CHARLENE 48 LEE AVE HARRINGTON PARK, NJ 48 LEE AVE	07640	275900 218600 494500	1617510	1617510 00 1617510	386576 386575 773151	419707 424652 844359	404378 404377 808755
206 4 000000	130X125 2487 SF .3730	2	DROHAN, DOUGLAS & MARIE 38 LEE AVE HARRINGTON PARK, NJ 38 LEE AVE	07640	271500 267700 539200	1763723	1763723 00 1763723	421520 421519 843039	457646 463038 920684	440931 440931 881862

Block No. Lot No. Qualification Account No.	Land Dimensions Building Description Additional Lots Acreage	Prop. Class	Owner's Name Address City State Property Location	Billing Code Zip Code	Land Improvement Exemption Net Total	2025 Property Tax Special Dist	2025 Total Tax Deduction Net Tax	Amt.Billed 2025 1st Q 2nd Q Total	2nd Half 2025 3rd Q 4th Q Total	Preliminary 2026 Tax 1st Q 2nd Q Total
206 5 000000	130X125 2908 SF .3730	2	RUSSELL, FREDERICK, J & GAIL 26 LEE AVE HARRINGTON PARK, NJ 26 LEE AVE	07640	271500 263300 534800	1749331	1749331 00 1749331	418080 418080 836160	453912 459259 913171	437333 437333 874666
206 6 000000	130X125 3758 SF .3730	2	PETILLO, EDWARD & MARY 16 LEE AVE HARRINGTON PARK, NJ 16 LEE AVE	00660 07640	271500 504000 775500	2536661	2536661 00 2536661	606248 606247 1212495	658206 665960 1324166	634166 634165 1268331
206 7 000000	135X125 2096 SF .3874	2	TONDA, JONATHAN & ALEXIS 4 LEE AVE HARRINGTON PARK, NJ 4 LEE AVE	07640	272600 220200 492800	1611949	1611949 00 1611949	385247 385246 770493	418264 423192 841456	402988 402987 805975
206 8 000000	140X130 3386 SF .4178	2	CANARICK, ALAN & REBECCA 53 PARKHILL RD HARRINGTON PARK, NJ 53 PARKHILL RD	00660 07640	300900 221900 522800	1710079	1710079 00 1710079	408699 408699 817398	443727 448954 892681	427520 427520 855040
206 8.01 000000	25X75 .0430	15C	BOROUGH OF HARRINGTON PARK 85 HARRIOT AVE HARRINGTON PARK, NJ 547 LYNN ST	07640	*EXEMPT*	00	00 00 00	00 00 00	00 00 00	00 00 00
206 9 000000	127X142 2554 SF .4140	2	CORSO, LOUIS & NANAKO 65 PARKHILL RD HARRINGTON PARK, NJ 65 PARKHILL RD	07640	297500 244100 541600	1771574	1771574 00 1771574	423396 423396 846792	459683 465099 924782	442894 442893 885787
207 1 000000	149X105 5849 SF .3592	2	RIM, CALEB HYUN & YOO, CHRISTIN 91 HIGGINS PL HARRINGTON PARK, NJ 91 HIGGINS PL	00672 07640	291100 493900 785000	2567735	2567735 00 2567735	613674 613674 1227348	666269 674118 1340387	641934 641934 1283868
207 2 000000	125X144 3194 SF .4132	2	ORECCHIO, THOMAS & ALLISON 129 WILLOW DRIVE OLD TAPPAN, NJ 72 BURKHARDT LN	07675	296900 256600 553500	1810499	1810499 00 1810499	432699 432699 865398	469783 475318 945101	452625 452625 905250
207 3 000000	125X144 3799 SF .4132	2	ZEFF, MARION 62 BURKHARDT LN HARRINGTON PARK, NJ 62 BURKHARDT LN	07640	282000 395300 677300	2215448	2215448 00 2215448	529480 529479 1058959	574858 581631 1156489	553862 553862 1107724
207 4 000000	170X106 3322 SF .4137	2	BACHAR, DORON & GILAT 50 BURKHARDT LANE HARRINGTON PARK, NJ 50 BURKHARDT LN	00660 07640	296100 404700 700800	2292317	2292317 00 2292317	528307 528307 1056614	614348 621355 1235703	573080 573079 1146159
207 5 000000	163X110 4782 SF .4116	2	TSIMIS, MICHAEL C & DONNA 36 BURKHARDT LN HARRINGTON PARK, NJ 36 BURKHARDT LN	01037 07640	288600 518900 807500	2641333	2641333 00 2641333	631264 631263 1262527	685366 693440 1378806	660334 660333 1320667
207 6 000000	169X103 2642 SF .3996	2	WRIGHT, DAVID & CAROLINE 21 HERRON CT HARRINGTON PARK, NJ 21 HERRON CT	07640	287900 345900 633800	2073160	2073160 00 2073160	495474 495473 990947	537938 544275 1082213	518290 518290 1036580
207 7 000000	150X111 3060 SF .3822	2	MABLI, JAMES & LYNN 33 HERRON CT HARRINGTON PARK, NJ 33 HERRON CT	07640	288800 431200 720000	2355120	2355120 00 2355120	562860 562860 1125720	611100 618300 1229400	588780 588780 1177560
207 8 000000	132X130 3877 SF .3939	2	LERMAN, PAUL & NATALIE TRSTES 41 HERRON CT HARRINGTON PARK, NJ 41 HERRON CT	07640	318300 408700 727000	2378017 V1	2378017 -25000 2353017	562083 562082 1124165	610791 618061 1228852	588255 588254 1176509

8472400

27713223

00

25000

27688223

13195016

14493207

13844116

Block No. Lot No. Qualification Account No.	Land Dimensions Building Description Additional Lots Acreage	Prop. Class	Owner's Name Address City State Property Location	Billing Code Zip Code	Land Improvement Exemption Net Total	2025 Property Tax Special Dist	2025 Total Tax Deduction Net Tax	Amt.Billed 2025 1st Q 2nd Q Total	2nd Half 2025 3rd Q 4th Q Total	Preliminary 2026 Tax 1st Q 2nd Q Total
207 9	18000 SF 2428 SF .4132	2	PIEKARSKI, ARTUR & BARBARA 36 HERRON CT HARRINGTON PARK, NJ 36 HERRON CT	07640	320500 423500 744000	2433624	2433624 00	581622 581622 1163244	631470 638910 1270380	608406 608406 1216812
207 10	24600 SF 2656 SF .5647	2	GLICKMAN, JAMES & NANCY 24 HERRON CT HARRINGTON PARK, NJ 24 HERRON CT	01285 07640	302000 296500 598500	1957694	1957694 00	467878 467877 935755	507977 513962 1021939	489424 489423 978847
207 11	112X135 2S .3471	2	WIECZERZYNSKI, ROBERT & EMI 16 HERRON CT HARRINGTON PARK, NJ 16 HERRON CT	07640	309000 293700 602700	1971432	1971432 00	471161 471161 942322	511542 517568 1029110	492858 492858 985716
207 12	18000 SF 2720 SF .4132	2	SON, BYUNG CHUL SON & EUN OK SON 16 BURKHARDT LN HARRINGTON PARK, NJ 16 BURKHARDT LN	01175 07640	296200 306600 602800	1971759	1971759 00	471239 471239 942478	511627 517654 1029281	492940 492940 985880
207 13	150X125 3383 SF .4304	2	BRISKIN, ROBERT & MOLLY 250 BLANCH AVE HARRINGTON PARK, NJ 250 BLANCH AVE	00672 07640	276800 425100 701900	2295915	2295915 00	548711 548710 1097421	595738 602756 1198494	573979 573979 1147958
207 14	144X125 3368 SF .4132	2	ZHANG, QIAO & SHI, BIJUAN 240 BLANCH AVE HARRINGTON PARK, NJ 240 BLANCH AVE	01175 07640	273800 365300 639100	2090496	2090496 00	499617 499616 999233	542436 548827 1091263	522624 522624 1045248
207 15	145X125 2892 SF .4161	2	BRADBURY, CHRISTIAN & SANDRA 228 BLANCH AVE HARRINGTON PARK, NJ 228 BLANCH AVE	07640	274300 238700 513000	1678023	1678023 00	401038 401038 802076	435409 440538 875947	419506 419506 839012
207 16	144X125 3517 SF .4132	2	KAI, TAKESHI & KUNIKO 15 HIGGINS PL HARRINGTON PARK, NJ 15 HIGGINS PL	07640	304200 430800 735000	2404185	2404185 00	574587 574586 1149173	623831 631181 1255012	601047 601046 1202093
207 17	150X120 2712 SF .4132	2	PANAGIOTOU, SEBASTI 27 HIGGINS PL HARRINGTON PARK, NJ 27 HIGGINS PL	00660 07640	306000 377000 683000	2234093	2234093 00	533936 533935 1067871	579696 586526 1166222	558524 558523 1117047
207 18	150X120 2620 SF .4132	2	LEHMANN, MATTHEW & ANN 39 HIGGINS PL HARRINGTON PARK, NJ 39 HIGGINS PL	01107 07640	290700 281700 572400	1872320	1872320 00	447474 447474 894948	485824 491548 977372	468080 468080 936160
207 19	148X120 2632 SF .4077	2	KITT, DAVID M & MICHELLE L MAK 51 HIGGINS PL HARRINGTON PARK, NJ 51 HIGGINS PL	01175 07640	304400 295900 600300	1963581	1963581 00	469285 469284 938569	509505 515507 1025012	490896 490895 981791
207 20	107X220 3440 SF .5404	2	RUTIGLIANO, PETER 65 HIGGINS PLACE HARRINGTON PARK, NJ 65 HIGGINS PL	00672 07640	281400 435500 716900	2344980	2344980 00	560437 560436 1120873	608469 615638 1224107	586245 586245 1172490
207 21	104X205 5258 SF .4894	2	PAVONE, JOSEPH & ELISE 77 HIGGINS PL HARRINGTON PARK, NJ 77 HIGGINS PL	07640	294200 514800 809000	2646239	2646239 00	632436 632436 1264872	686639 694728 1381367	661560 661560 1323120
208 1	18025 SF 2648 SF .4138	2	LEE, PHILIP J & MAY H 103 BURKHARDT LANE HARRINGTON PARK, NJ 103 BURKHARDT LN	07640	302900 351200 654100	2139561	2139561 00	511343 511343 1022686	555167 561708 1116875	534891 534890 1069781

9172700

30003902

00

00

30003902

14341521

15662381

15001955

Block No. Lot No. Qualification Account No.	Land Dimensions Building Description Additional Lots Acreage	Prop. Class	Owner's Name Address City State Property Location	Billing Code Zip Code	Land Improvement Exemption Net Total	2025 Property Tax Special Dist	2025 Total Tax Deduction Net Tax	Amt.Billed 2025 1st Q 2nd Q Total	2nd Half 2025 3rd Q 4th Q Total	Preliminary 2026 Tax 1st Q 2nd Q Total
208 2	125X146 3167 SF .4190	2	SHIANG, HOWARD & DOROTHY T. 95 BURKHARDT LN HARRINGTON PARK, NJ 95 BURKHARDT LN	01175 07640	297500 406200 703700	2301803	2301803 00 2301803	550118 550117 1100235	597266 604302 1201568	575451 575451 1150902
208 3	125X144 4785 SF .4132	2	ROTH, MARIE ELAINA 85 BURKHARDT LN HARRINGTON PARK, NJ 85 BURKHARDT LN	07640	296900 441100 738000	2413998	2413998 00 2413998	576932 576931 1153863	626378 633757 1260135	603500 603499 1206999
208 4	125X144 3711 SF .4132	2	DE GRUCCIO, CHARLES D & KATHERINE S 75 BURKHARDT LN HARRINGTON PARK, NJ 75 BURKHARDT LN	01175 07640	296900 376200 673100	2201710	2201710 00 2201710	526196 526196 1052392	571294 578024 1149318	550428 550427 1100855
208 5	125X144 3378 SF .4132	2	PADILLA, RICHARD & XIOMARA 65 BURKHARDT LN HARRINGTON PARK, NJ 65 BURKHARDT LN	00660 07640	296900 331800 628700	2056478	2056478 00 2056478	491487 491486 982973	533609 539896 1073505	514120 514119 1028239
208 6	125X144 2654 SF .4132	2	RHEE, PETER & SONG, JISOO 55 BURKHARDT LANE HARRINGTON PARK, NJ 55 BURKHARDT LN	07640	296900 282700 579600	1895872	1895872 00 1895872	453103 453102 906205	491936 497731 989667	473968 473968 947936
208 7 000000	125X144 2132 SF .4132	2	CHOI, JOHN JINWOOK & KIM, MINA 45 BURKHARDT LANE HARRINGTON PARK, NJ 45 BURKHARDT LN	07640	296900 264900 561800	1837648	1837648 00 1837648	439188 439187 878375	476828 482445 959273	459412 459412 918824
208 8	125X144 2896 SF .4132	2	KORCH, ANDREW R & DIANNE L 35 BURKHARDT LN HARRINGTON PARK, NJ 35 BURKHARDT LN	07640	296900 286200 583100	1907320	1907320 00 1907320	455839 455838 911677	494906 500737 995643	476830 476830 953660
208 9	126X148 4094 SF .4281	2	PEDERSEN, JORDEN N & RENEE 25 BURKHARDT LN HARRINGTON PARK, NJ 25 BURKHARDT LN	01175 07640	298100 398900 697000	2279887	2279887 00 2279887	544880 544880 1089760	591579 598548 1190127	569972 569972 1139944
208 10	25550 SF KITCHEN .5865	2	SCHAEFER, JOSEPH & JULIA TOMEI- 15 BURKHARDT LANE HARRINGTON PARK, NJ 15 BURKHARDT LN	00660 07640	301800 266900 568700	1860218	1860218 00 1860218	444582 444581 889163	482684 488371 971055	465055 465054 930109
208 11	25040 SF 3430 SF .5748	2	HONG, THOMAS 276 BLANCH AVE HARRINGTON PARK, NJ 276 BLANCH AVE	01175 07640	277400 499800 777200	2542221	2542221 00 2542221	607576 607576 1215152	659649 667420 1327069	635556 635555 1271111
301 2 000000	54.78 ACRES 54.7800	1	SUEZ UNITED WATER C/O ALTUS GROUP P. O. BOX 71970 PHOENIX, AZ LYNN-PINE PL	85050	1479100 0 1479100	4838136	4838136 00 4838136	1156287 1156286 2312573	1255386 1270177 2525563	1209534 1209534 2419068
302 1 000000	118X125 3022 SF .3386	2	VISSER, CAROLYN 567 FORT WASHINGTON AVE NEW YORK, NY 574 LAFAYETTE RD	10033	260900 223500 484400	1584472	1584472 00 1584472	378680 378680 757360	411134 415978 827112	396118 396118 792236
302 2 000000	125X140 2898 SF .4017	2	MARTIN, GEORGE EDWARD & KRISTIN KIM- 17 RUGEN DR HARRINGTON PARK, NJ 17 RUGEN DR	00660 07640	296900 238900 535800	1752602	1752602 00 1752602	418862 418862 837724	454760 460118 914878	438151 438150 876301
302 3 000000	100X125 1730 SF .2870	2	EHRENSPERGER-BOSILEVAS (ETC), H. 584 LAFAYETTE RD HARRINGTON PARK, NJ 584 LAFAYETTE RD	07640	252000 167600 419600	1372512	1372512 00 1372512	328023 328022 656045	356136 360331 716467	343128 343128 686256

9429800

30844877

00

00

30844877

14743497

16101380

15422440

Block No. Lot No. Qualification Account No.	Land Dimensions Building Description Additional Lots Acreage	Prop. Class	Owner's Name Address City State Property Location	Billing Code Zip Code	Land Improvement Exemption Net Total	2025 Property Tax Special Dist	2025 Total Tax Deduction Net Tax	Amt.Billed 2025 1st Q 2nd Q Total	2nd Half 2025 3rd Q 4th Q Total	Preliminary 2026 Tax 1st Q 2nd Q Total
302 4 000000	105X125 5048 SF .3013	2	SHYR, JONAS & CAROLINE 11 PARKHILL RD HARRINGTON PARK, NJ 11 PARKHILL RD	07640	287600 385400 673000	2201383	2201383 00 2201383	526118 526118 1052236	571209 577938 1149147	550346 550346 1100692
302 5 000000	127X160 3624 SF .4665	2	KIM, JONG HONG & MAEJIN 594 LAFAYETTE RD HARRINGTON PARK, NJ 594 LAFAYETTE RD	07640	266700 299500 566200	1852040	1852040 00 1852040	442627 442627 885254	480562 486224 966786	463010 463010 926020
302 6 000000	125X264 3508 SF .7576	2	ZELKAS, DANIEL & ISABEL 600 LAFAYETTE RD HARRINGTON PARK, NJ 600 LAFAYETTE RD	07640	275600 422700 698300	2284139	2284139 00 2284139	545896 545896 1091792	592682 599665 1192347	571035 571035 1142070
302 7 000000	100X175 2548 SF .4017	2	NAPOLITANO, ALLAN & KRISTEN 19 PARKHILL RD HARRINGTON PARK, NJ 19 PARKHILL RD	07640	287400 237100 524500	1715640	1715640 00 1715640	410028 410028 820056	445170 450414 895584	428910 428910 857820
302 8 000000	123X140 2567 SF .3953	2	VARGAS, CARLOS I & SARA M 27 PARKHILL RD HARRINGTON PARK, NJ 27 PARKHILL RD	00660 07640	302000 378400 680400	2225588	2225588 00 2225588	531903 531903 1063806	577489 584293 1161782	556397 556397 1112794
302 9 000000	140X128 4348 SF .4114	2	DEMIRDJIAN, Z./M. & FREGENTI, NORA 9 SANDRA PL HARRINGTON PARK, NJ 9 SANDRA PL	00660 07640	298700 553800 852500	2788528	2788528 00 2788528	666442 666442 1332884	723560 732084 1455644	697132 697132 1394264
303 1 000000	121X125 2445 SF .3472	2	BARRAGATO, CHARLES & MARIE A 31 RUGEN DR HARRINGTON PARK, NJ 31 RUGEN DR	07640	291600 215200 506800	1657743	1657743 00 1657743	396191 396191 792382	430147 435214 865361	414436 414436 828872
303 2 000000	106X125 3699 SF .3042	2	KRAMM, MICHAEL & DORIS 39 RUGEN DR HARRINGTON PARK, NJ 39 RUGEN DR	07640	283300 306500 589800	1929236	1929236 00 1929236	461077 461076 922153	500593 506490 1007083	482309 482309 964618
303 3 000000	106X125 2701 SF .3042	2	DAHLBERG-LEE, ELIZABETH ANNE 49 RUGEN DR HARRINGTON PARK, NJ 49 RUGEN DR	01175 07640	283300 194000 477300	1561248	1561248 00 1561248	373130 373129 746259	405108 409881 814989	390312 390312 780624
303 4 000000	106X125 3467 SF .3042	2	JANG, JAE YOUNG & CHA, YOUN JEONG 57 RUGEN DR HARRINGTON PARK, NJ 57 RUGEN DR	07640	283300 311700 595000	1946245	1946245 00 1946245	404009 404008 808017	566139 572089 1138228	486562 486561 973123
303 5 000000	106X125 2307 SF .3042	2	KIM, SUN KYUNG & HO SOOK 65 RUGEN DR HARRINGTON PARK, NJ 65 RUGEN DR	07640	283300 244100 527400	1725125	1725125 00 1725125	412295 412295 824590	447631 452904 900535	431282 431281 862563
303 6 000000	106X125 2159 SF .3042	2	RILEY, THERESA & TAYLOR, JONATHAN 73 RUGEN DR HARRINGTON PARK, NJ 73 RUGEN DR	07640	283300 514200 797500	2608623	2608623 00 2608623	623446 623446 1246892	676878 684853 1361731	652156 652156 1304312
303 7 000000	154X120 3518 SF .4242	2	FUNSCH, KENNETH & BARBARA 60 PARKHILL RD HARRINGTON PARK, NJ 60 PARKHILL RD	04440 07640	308700 416400 725100	2371802	2371802 00 2371802	566847 566847 1133694	615429 622679 1238108	592951 592950 1185901
303 8 000000	150X120 3072 SF .4132	2	SIMON JR (ETAL), GARY 50 PARKHILL RD HARRINGTON PARK, NJ 50 PARKHILL RD	00660 07640	306000 290100 596100	1949843	1949843 00 1949843	466002 466001 932003	505940 511900 1017840	487461 487461 974922

Block No. Lot No. Qualification Account No.	Land Dimensions Building Description Additional Lots Acreage	Prop. Class	Owner's Name Address City State Property Location	Billing Code Zip Code	Land Improvement Exemption Net Total	2025 Property Tax Special Dist	2025 Total Tax Deduction Net Tax	Amt.Billed 2025 1st Q 2nd Q Total	2nd Half 2025 3rd Q 4th Q Total	Preliminary 2026 Tax 1st Q 2nd Q Total
303 9 000000	150X120 2378 SF .4132	2	CIALLELLA, CAITLIN & DOUGLAS 40 PARKHILL RD HARRINGTON PARK, NJ 40 PARKHILL RD	01175 07640	306000 249900 555900	1818349	1818349 00 1818349	434575 434575 869150	471820 477379 949199	454588 454587 909175
303 10	167X120 2173 SF .4601	2	FILIPPONE, RONALD J. & ADELE 30 PARKHILL RD HARRINGTON PARK, NJ 30 PARKHILL RD	07640	285000 219700 504700	1650874	1650874 00 1650874	394550 394549 789099	428364 433411 861775	412719 412718 825437
304 1 000000	125X125 2698 SF .3587	2	BLAND, PATRICK & JOANNE 44 RUGEN DR HARRINGTON PARK, NJ 44 RUGEN DR	01175 07640	293200 285800 579000	1893909 V1	1893909 -25000 1868909	446384 446383 892767	485176 490966 976142	467228 467227 934455
304 2 000000	110X125 2125 SF .3157	2	LEE, YONG HEUI & HYUN SOOK 34 RUGEN DR HARRINGTON PARK, NJ 34 RUGEN DR	02640 07640	285500 214200 499700	1634519	1634519 00 1634519	390641 390640 781281	424121 429117 853238	408630 408630 817260
304 3 000000	110X125 3665 SF .3157	2	NADGAUDA, ANIMISH PARAG ETAL 26 RUGEN DRIVE HARRINGTON PARK, NJ 26 RUGEN DR	07640	285500 213500 499000	1632229	1632229 00 1632229	390094 390093 780187	423526 428516 852042	408058 408057 816115
304 4 000000	130X130 2766 SF .3880	2	PLUCINSKI, STEFAN & MCMANUS, CHRISTINE 14 RUGEN DR HARRINGTON PARK, NJ 14 RUGEN DR	01044 07640	296000 228500 524500	1715640	1715640 00 1715640	410028 410028 820056	445170 450414 895584	428910 428910 857820
304 5 000000	125X120 2832 SF .3444	2	CHOI, UN HYE 560 LAFAYETTE RD HARRINGTON PARK, NJ 560 LAFAYETTE RD	07640	265900 255900 521800	1706808	1706808 00 1706808	407918 407917 815835	442878 448095 890973	426702 426702 853404
304 6 000000	110X125 2440 SF .3157	2	KLOEPPPEL, ANDREW & GINA 552 LAFAYETTE RD HARRINGTON PARK, NJ 552 LAFAYETTE RD	00660 07640	257000 271700 528700	1729378	1729378 00 1729378	413312 413311 826623	448734 454021 902755	432345 432344 864689
304 7 000000	110X125 1912 SF .3157	2	LOWE, STANLEY R & MARGARET M 542 LAFAYETTE RD HARRINGTON PARK, NJ 542 LAFAYETTE RD	00660 07640	257000 142100 399100	1305456	1305456 00 1305456	311997 311996 623993	338736 342727 681463	326364 326364 652728
304 8 000000	100X125 1770 SF .2870	2	RANAUDO, DOMENICO & PACAILLER, LAUREN 17 STELLA COURT HARRINGTON PARK, NJ 17 STELLA CT	07640	305000 226400 531400	1738209	1738209 00 1738209	415422 415422 830844	451026 456339 907365	434553 434552 869105
304 9 000000	113X125 1LT 2326 SF .3243	2	RAPPAPORT, JORDAN ETAL 23 STELLA CT HARRINGTON PARK, NJ 23 STELLA CT	07640	323900 267600 591500	1934797	1934797 00 1934797	462406 462405 924811	502036 507950 1009986	483700 483699 967399
304 10 000000	119X110 2595 SF .3005	2	DUNLEA, JOHN & MARY 25 STELLA CT HARRINGTON PARK, NJ 25 STELLA CT	00660 07640	323500 269900 593400	1941011	1941011 00 1941011	463891 463890 927781	503648 509582 1013230	485253 485253 970506
304 11 000000	137X160 2230 SF .5032	2	COBOS, NELSON ETAL 24 STELLA CT HARRINGTON PARK, NJ 24 STELLA CT	02647 07640	330200 224600 554800	1814751	1814751 00 1814751	433715 433715 867430	470887 476434 947321	453688 453688 907376
304 12 000000	105X129 2060 SF .3110	2	GIANNANTONIO, MICHAEL F & SUSAN P 18 STELLA CT HARRINGTON PARK, NJ 18 STELLA CT	00154 07640	307800 230900 538700	1762088	1762088 00 1762088	421129 421129 842258	457222 462608 919830	440522 440522 881044

7422200

24278018

00

25000

24253018

11592115

12660903

12126513

Block No. Lot No. Qualification Account No.	Land Dimensions Building Description Additional Lots Acreage	Prop. Class	Owner's Name Address City State Property Location	Billing Code Zip Code	Land Improvement Exemption Net Total	2025 Property Tax Special Dist	2025 Total Tax Deduction Net Tax	Amt.Billed 2025 1st Q 2nd Q Total	2nd Half 2025 3rd Q 4th Q Total	Preliminary 2026 Tax 1st Q 2nd Q Total
304 13 000000	100X135 2096 SF .3099	2	NEWBERRY, RYAN ETAL 17 MARYANN LANE HARRINGTON PARK, NJ 17 MARYANN LN	07640	282000 185400 467400	1528865	1528865 00 1528865	365390 365390 730780	396706 401379 798085	382217 382216 764433
304 14 000000	100X135 1779 SF .3099	2	CICCORICCO, EDWARD A & HOLLY N 25 MARYANN LN HARRINGTON PARK, NJ 25 MARYANN LN	01175 07640	283700 200300 484000	1583164	1583164 00 1583164	378367 378367 756734	410795 415635 826430	395791 395791 791582
304 15 000000	100X125 3527 SF .2870	2	KENNEALLY, CHRISTOPHER & JEAN MARIE 33 MARYANN LN HARRINGTON PARK, NJ 33 MARYANN LN	01175 07640	280000 305700 585700	1915825	1915825 00 1915825	457871 457871 915742	497113 502970 1000083	478957 478956 957913
305 1 000000	125X120 1920 SF .3444	2	DESERIO, GIUSEPPE & JOSEPHINE G 42 MARYANN LANE HARRINGTON PARK, NJ 42 MARYANN LN	07640	291600 189000 480600	1572043	1572043 00 1572043	375709 375709 751418	407910 412715 820625	393011 393011 786022
305 2 000000	125X120 2058 SF .3444	2	KIM, YOHAN & KELLY 38 PHEASANT RUN OLD TAPPAN , NJ 30 MARYANN LN	07675	291600 0 291600	953824	953824 00 953824	227959 227958 455917	247496 250411 497907	238456 238456 476912
305 3 000000	100X125 2171 SF .2870	2	PAPPACHRISTOU(ETC), MICHAEL 66 RUGEN DR HARRINGTON PARK, NJ 66 RUGEN DR	07640	280000 203700 483700	1582183	1582183 00 1582183	378133 378132 756265	410541 415377 825918	395546 395546 791092
305 4 000000	100X125 2058 SF .2870	15F	CHIAVETTA, PHILIP V & ROSEMARY M 13 RAYMOND ST HARRINGTON PARK, NJ 13 RAYMOND ST	07640	*EXEMPT*	00	00 00 00	00 00 00	00 00 00	00 00 00
305 5 000000	100X125 2473 SF .2870	2	SYMONS, LANCE E & LAURA A 72 RUGEN DR HARRINGTON PARK, NJ 72 RUGEN DR	07640	280000 355800 635800	2079702	2079702 00 2079702	497037 497037 994074	539635 545993 1085628	519926 519925 1039851
305 6 000000	100X125 2400 SF .2870	2	STOUT, ROBERT & ANN MARIE 21 RAYMOND ST. HARRINGTON PARK, NJ 21 RAYMOND ST	07640	280000 355600 635600	2079048	2079048 00 2079048	496881 496880 993761	539466 545821 1085287	519762 519762 1039524
306 1 000000	125X140 2245 SF .4017	2	OVADIA, NEIL & LAUREN 18 MARYANN LN HARRINGTON PARK, NJ 18 MARYANN LN	07640	305900 326600 632500	2068908	2068908 00 2068908	494457 494457 988914	536835 543159 1079994	517227 517227 1034454
306 2 000000	105X125 2202 SF .3013	2	RUTIGLIANO, PETER 14 RAYMOND ST HARRINGTON PARK, NJ 14 RAYMOND ST	01175 07640	282800 221200 504000	1648584	1648584 00 1648584	394002 394002 788004	427770 432810 860580	412146 412146 824292
306 3 000000	105X125 3161 SF .3013	2	STRAUSS, ANDREW & KAREN BRENNER 22 RAYMOND ST HARRINGTON PARK, NJ 22 RAYMOND ST	07640	282800 346400 629200	2058113	2058113 00 2058113	491877 491877 983754	534034 540325 1074359	514529 514528 1029057
401 1 000000	9.76 ACRES 9.7600	15C	BOROUGH OF HARRINGTON PARK 85 HARRIOT AVE HARRINGTON PARK, NJ LYNN ST	07640	*EXEMPT*	00	00 00 00	00 00 00	00 00 00	00 00 00
401 3 000000	9.09 AC 9.0900	1	SUEZ UNITED WATER C/O ALTUS GROUP P. O. BOX 71970 PHOENIX, AZ LYNN ST	85050	245400 0 245400	802703	802703 00 802703	191842 191841 383683	208283 210737 419020	200676 200676 401352

Block No. Lot No. Qualification Account No.	Land Dimensions Building Description Additional Lots Acreage	Prop. Class	Owner's Name Address City State Property Location	Billing Code Zip Code	Land Improvement Exemption Net Total	2025 Property Tax Special Dist	2025 Total Tax Deduction Net Tax	Amt.Billed 2025 1st Q 2nd Q Total	2nd Half 2025 3rd Q 4th Q Total	Preliminary 2026 Tax 1st Q 2nd Q Total
401 4 000000	108X148 1346 SF .3669	2	DOBOVOLSKY, ALICE J 306 LYNN ST HARRINGTON PARK, NJ 306 LYNN ST	07640	311500 182100 493600	1614566	1614566 00 1614566	385872 385872 771744	418943 423879 842822	403642 403641 807283
401 5 000000	112X128 1169 SF .3291	2	RUSH, ROBERT & ANNETTE 314 LYNN ST HARRINGTON PARK, NJ 314 LYNN ST	07640	312700 131100 443800	1451670	1451670 00 1451670	346941 346941 693882	376675 381113 757788	362918 362917 725835
401 6 000000	110X125 1214 SF .3157	2	BLOOM, ALYSSA 324 LYNN ST HARRINGTON PARK, NJ 324 LYNN ST	07640	309400 813600 1123000	3673333	3673333 00 3673333	877906 877905 1755811	953146 964376 1917522	918334 918333 1836667
401 7 000000	149X225 2954 SF .7696	2	ROMANO, FRANK & LYONS-LEAGON, EILEEN 336 LYNN ST. HARRINGTON PARK, NJ 336 LYNN ST	07640	340200 412400 752600	2461755	2461755 00 2461755	588345 588345 1176690	638770 646295 1285065	615439 615439 1230878
401 8 000000	52X175 .2089	15C	BOROUGH OF HARRINGTON PARK 85 HARRIOT AVE HARRINGTON PARK, NJ LYNN ST	07640	*EXEMPT*	00	00 00 00	00 00 00	00 00 00	00 00 00
401 9 000000	139X164 2021 SF .5233	2	SKOUFAS, CHRISTOPHER ETAL 354 LYNN ST HARRINGTON PARK, NJ 354 LYNN ST	07640	324600 222100 546700	1788256	1788256 00 1788256	427383 427383 854766	464012 469478 933490	447064 447064 894128
401 10 000000	105X153 2716 SF .3688	2	LIRNYK, VITALII & SHAFINSHA, IRYNA 360 LYNN STREET HARRINGTON PARK, NJ 360 LYNN ST	07640	311400 293600 605000	1978955	1978955 00 1978955	472959 472959 945918	513494 519543 1033037	494739 494739 989478
401 11 000000	165X136 1458 SF .5152	2	RONAN, MICHAEL & REILING, ANNABEL 6 BEECHWOOD PLACE HARRINGTON PARK, NJ 6 BEECHWOOD PL	07640	329900 290600 620500	2029656	2029656 00 2029656	485076 485076 970152	526650 532854 1059504	507414 507414 1014828
401 12 000000	99X137 1401 SF .3114	2	ORFAN, JAMES & ANASTASIA 20 BEECHWOOD PL HARRINGTON PARK, NJ 20 BEECHWOOD PL	01175 07640	308700 339600 648300	2120589	2120589 00 2120589	506809 506808 1013617	550245 556727 1106972	530148 530147 1060295
401 13 000000	110X140 2338 SF .3535	2	SEO, CHANG JOO & KYOO HEE 30 BEECHWOOD PL HARRINGTON PARK, NJ 30 BEECHWOOD PL	01175 07640	313300 224200 537500	1758163	1758163 00 1758163	420191 420191 840382	456203 461578 917781	439541 439541 879082
401 14 000000	120X140 1458 SF .3857	2	LITTLE, JEREMY MICHAEL ETAL 38 BEECHWOOD PL HARRINGTON PARK, NJ 38 BEECHWOOD PL	07640	319000 165100 484100	1583491	1583491 00 1583491	378446 378445 756891	410880 415720 826600	395873 395873 791746
401 15 000000	130X145 .4327	2	ROMERO, ALEJANDRO & GARIBALDI, SARA 50 BEECHWOOD PL HARRINGTON PARK, NJ 50 BEECHWOOD PL	07640	335800 774900 1110700	3633100	3633100 00 3633100	868290 868290 1736580	942707 953813 1896520	908275 908275 1816550
401 16 000000	99X285 1621 SF .6477	2	CANEVA, GILMAR & PATRICIA 56 RIVERVIEW DR HARRINGTON PARK, NJ 56 RIVERVIEW DR	07640	377700 202300 580000	1897180	1897180 00 1897180	453415 453415 906830	492275 498075 990350	474295 474295 948590
401 17 000000	.32 AC .3200	15C	BOROUGH OF HARRINGTON PARK 85 HARRIOT AVE HARRINGTON PARK, NJ BEECHWOOD PL	07640	*EXEMPT*	00	00 00 00	00 00 00	00 00 00	00 00 00

7945800

25990714

00

00

25990714

12423263

13567451

12995360

Block No. Lot No. Qualification Account No.	Land Dimensions Building Description Additional Lots Acreage	Prop. Class	Owner's Name Address City State Property Location	Billing Code Zip Code	Land Improvement Exemption Net Total	2025 Property Tax Special Dist	2025 Total Tax Deduction Net Tax	Amt.Billed 2025 1st Q 2nd Q Total	2nd Half 2025 3rd Q 4th Q Total	Preliminary 2026 Tax 1st Q 2nd Q Total
401 18 000000	122X271 3686 SF .7590	2	RAHULATHARAN, RAJASINGHAM & MARY P. 62 RIVERVIEW DR HARRINGTON PARK, NJ 62 RIVERVIEW DR	01175 07640	366700 361800 728500	2382924	2382924 00	569505 569505 1139010	618315 625599 1243914	595731 595731 1191462
401 19 000000	130X247 3865 SF .7371	2	PEREZ, RICHARD & MICHELE 72 RIVERVIEW DR HARRINGTON PARK, NJ 72 RIVERVIEW DR	07640	357600 488200 845800	2766612	2766612 00	661205 661204 1322409	717873 726330 1444203	691653 691653 1383306
401 20 000000	130X225 2088 SF .6715	2	BAILEY, SIOBHAN S & WILLIAM J 84 RIVERVIEW DR HARRINGTON PARK, NJ 84 RIVERVIEW DR	02640 07640	352500 317900 670400	2192878	2192878 00	524086 524085 1048171	569002 575705 1144707	548220 548219 1096439
401 21 000000	130X230 2693 SF .6864	2	YOO, HAK YUL & YOON SOOK 94 RIVERVIEW DR HARRINGTON PARK, NJ 94 RIVERVIEW DR	00660 07640	357600 259100 616700	2017226	2017226 00	482106 482105 964211	523424 529591 1053015	504307 504306 1008613
401 22 000000	90X208 3873 SF .4298	2	REINHOLTZ, GREGORY & GLORIA 100 RIVERVIEW DR HARRINGTON PARK, NJ 100 RIVERVIEW DR	07640	386100 346000 732100	2394699	2394699 00	572320 572319 1144639	621370 628690 1250060	598675 598675 1197350
401 23 000000	73X234 2699 SF .3921	2	FABIANO 2015 TRUST WILLIAM D 106 RIVERVIEW DR HARRINGTON PARK, NJ 106 RIVERVIEW DR	07640	367900 284700 652600	2134655	2134655 00	510170 510170 1020340	553895 560420 1114315	533664 533664 1067328
402 1 000000	120X142 3353 SF .3912	2	DERAMO, DAVID & JEANNINE 53 PINE PL HARRINGTON PARK, NJ 53 PINE PL	07640	319000 396100 715100	2339092	2339092 00	559030 559029 1118059	606941 614092 1221033	584773 584773 1169546
402 2 000000	120X141 2246 SF .3884	2	MULLEN, JAMES & CATHERINE C 45 PINE PL HARRINGTON PARK, NJ 45 PINE PL	07640	319000 231300 550300	1800031	1800031 00	430197 430197 860394	467067 472570 939637	450008 450008 900016
402 3 000000	124X141 2246 SF .4014	2	SKOGERSON, SONJA & DIRK 35 PINE PL HARRINGTON PARK, NJ 35 PINE PL	02640 07640	322500 311900 634400	2075122	2075122 00	495943 495942 991885	538447 544790 1083237	518781 518780 1037561
402 4 000000	120X144 2447 SF .3967	2	ENRIQUE, GREGORIO & HERZOG, ARIELA 25 PINE PL HARRINGTON PARK, NJ 25 PINE PL	07640	319000 272900 591900	1936105	1936105 00	462718 462718 925436	502375 508294 1010669	484027 484026 968053
402 5 000000	120X150 2514 SF .4132	2	KHANNA, AJAY & MATREJA, PRIYAL 15 PINE PL HARRINGTON PARK, NJ 15 PINE PL	07640	320200 245800 566000	1851386	1851386 00	442471 442470 884941	480393 486052 966445	462847 462846 925693
402 6 000000	125X150 3867 SF .4304	2	BATTERMAN, DANIEL & ADENA 5 PINE PL HARRINGTON PARK, NJ 5 PINE PL	07640	325500 442400 767900	2511801	2511801 00	600306 600306 1200612	651755 659434 1311189	627951 627950 1255901
403 1 000000	127X138 FIN BASEMENT .4023	2	WALKER, JEFFREY R & DIANE G 97 RIVERVIEW DR HARRINGTON PARK, NJ 97 RIVERVIEW DR	07640	321100 359700 680800	2226897	2226897 00	532216 532215 1064431	577829 584637 1162466	556725 556724 1113449
403 2 000000	115X143 2976 SF .3775	2	KIM, SANG Y & JOO H 56 PINE PL HARRINGTON PARK, NJ 56 PINE PL	00672 07640	316100 254900 571000	1867741	1867741 00	446380 446379 892759	484636 490346 974982	466936 466935 933871

9323500

30497169

00

00

30497169

14577297

15919872

15248588

Block No. Lot No. Qualification Account No.	Land Dimensions Building Description Additional Lots Acreage	Prop. Class	Owner's Name Address City State Property Location	Billing Code Zip Code	Land Improvement Exemption Net Total	2025 Property Tax Special Dist	2025 Total Tax Deduction Net Tax	Amt.Billed 2025 1st Q 2nd Q Total	2nd Half 2025 3rd Q 4th Q Total	Preliminary 2026 Tax 1st Q 2nd Q Total
403 3 000000	115X145 2246 SF .3828	2	CHONG, KATHY H 48 PINE PL HARRINGTON PARK, NJ 48 PINE PL	07640	316700 225500 542200	1773536	1773536 00	423865 423865 847730	460192 465614 925806	443384 443384 886768
403 4 000000	115X145 2489 SF .3828	2	CHOI, SOLLIP & KIM, NA RAE 38 PINE PL HARRINGTON PARK, NJ 38 PINE PL	07640	316700 248500 565200	1848769	1848769 00	441845 441845 883690	479714 485365 965079	462193 462192 924385
403 5 000000	110X145 3253 SF .3662	2	KIM, SHIN & LEE, DEBORAH 30 PINE PL HARRINGTON PARK, NJ 30 PINE PL	07640	314900 314100 629000	2057459	2057459 00	491721 491721 983442	533864 540153 1074017	514365 514365 1028730
403 6 000000	112X155 2591 SF .3985	2	REZENDES, MICHAEL & CHERYL 18 PINE PL HARRINGTON PARK, NJ 18 PINE PL	07640	314900 224000 538900	1762742	1762742 00	421285 421285 842570	457392 462780 920172	440686 440685 881371
403 7 000000	148X122 2611 SF .4145	2	RACIOPPI, ALEX & GABRIEL, AJA J 8 PINE PL HARRINGTON PARK, NJ 8 PINE PL	07640	317300 242500 559800	1831106	1831106 00	437624 437624 875248	475130 480728 955858	457777 457776 915553
403 8 000000	110X130 2553 SF .3283	2	SABELLA (ETAL), FRANK J 424 LYNN ST HARRINGTON PARK, NJ 424 LYNN ST	07640 00367	311600 324200 635800	2079702	2079702 00	497037 497037 994074	539635 545993 1085628	519926 519925 1039851
403 9 000000	135X112 2246 SF .3471	2	BRADY, DANIEL F & KAREN 5 OAK ST HARRINGTON PARK, NJ 5 OAK ST	07640	317600 270200 587800	1922694	1922694 00	459513 459513 919026	498895 504773 1003668	480674 480673 961347
403 10 000000	105X153 2482 SF .3688	2	RYAN, MARY ANN 15 OAK ST HARRINGTON PARK, NJ 15 OAK ST	07640	312600 244100 556700	1820966	1820966 00	435201 435200 870401	472499 478066 950565	455242 455241 910483
403 11 000000	107X144 2615 SF .3537	2	CAPPADONA, SALVATORE & LINDA 23 OAK ST HARRINGTON PARK, NJ 23 OAK ST	07640 01175	313300 270800 584100	1910591	1910591 00	456621 456620 913241	495755 501595 997350	477648 477648 955296
403 12 000000	110X144 2476 SF .3636	2	JOSEPH, GEORGE & JOHNNY, TEENA 33 OAK ST HARRINGTON PARK, NJ 33 OAK ST	07640	313300 166100 479400	1568117	1568117 00	374771 374771 749542	406891 411684 818575	392030 392029 784059
403 13 000000	110X142 3693 SF .3586	2	RA, YONG MAN 41 OAK ST HARRINGTON PARK, NJ 41 OAK ST	07640	313300 366100 679400	2222317	2222317 00	531121 531121 1062242	576641 583434 1160075	555580 555579 1111159
403 14 000000	110X141 1567 SF .3561	2	YOM, SANG YOOL & SEONG UK 49 OAK ST HARRINGTON PARK, NJ 49 OAK ST	07640 00660	313300 216100 529400	1731667	1731667 00	413859 413858 827717	449328 454622 903950	432917 432917 865834
403 15 000000	137X140 2746 SF .4403	2	NALLY, AMY G & PATRICK M 85 RIVERVIEW DR HARRINGTON PARK, NJ 85 RIVERVIEW DR	07640 00660	328400 374400 702800	2298859	2298859 00	549414 549414 1098828	596502 603529 1200031	574715 574715 1149430
404 1 000000	133X140 1532 SF .4275	2	MAZZA, GIUSEPPE & MARGHERITA 59 RIVERVIEW DR HARRINGTON PARK, NJ 59 RIVERVIEW DR	07640 01576	322600 237500 560100	1832087	1832087 00	437859 437858 875717	475385 480985 956370	458022 458022 916044

8150600

26660612

00

00

26660612

12743468

13917144

13330310

Block No. Lot No. Qualification Account No.	Land Dimensions Building Description Additional Lots Acreage	Prop. Class	Owner's Name Address City State Property Location	Billing Code Zip Code	Land Improvement Exemption Net Total	2025 Property Tax Special Dist	2025 Total Tax Deduction Net Tax	Amt.Billed 2025 1st Q 2nd Q Total	2nd Half 2025 3rd Q 4th Q Total	Preliminary 2026 Tax 1st Q 2nd Q Total
404 2 000000	105X141 1563 SF .3399	2	YOO,MYOUNG SOOK & OH, IL SOO 39 BEECHWOOD PL HARRINGTON PARK, NJ 39 BEECHWOOD PL	07640	310400 160500 470900	1540314	1540314 00 1540314	368126 368126 736252	399677 404385 804062	385079 385078 770157
404 3 000000	105X143 1473 SF .3447	2	ROMERO, ALEJANDRO & GARIBALDI, SARA 50 BEECHWOOD PL HARRINGTON PARK, NJ 31 BEECHWOOD PL	07640	310400 180000 490400	1604098	1604098 00 1604098	383371 383370 766741	416227 421130 837357	401025 401024 802049
404 4 000000	104X145 1522 SF .3462	2	GOVERNALE(IRROV TRST), GEORGE J 23 BEECHWOOD PL HARRINGTON PARK, NJ 23 BEECHWOOD PL	01576 07640	310900 186200 497100	1626014 V1	1626014 -25000 1601014	382358 382358 764716	415664 420634 836298	400254 400253 800507
404 5 000000	123X155 2170 SF .4377	2	TERHUNE, KENNETH A & ROBERTA M 15 BEECHWOOD PL HARRINGTON PARK, NJ 15 BEECHWOOD PL	07640	328500 215500 544000	1779424	1779424 00 1779424	425272 425272 850544	461720 467160 928880	444856 444856 889712
404 6 000000	130X110 3654 SF .3283	2	BORHARA,DEPAK P & SHIVANI, MALHOTRA 5 BEECHWOOD PL HARRINGTON PARK, NJ 5 BEECHWOOD PL	01175 07640	317600 458400 776000	2538296	2538296 00 2538296	606638 606638 1213276	658630 666390 1325020	634574 634574 1269148
404 7 000000	105X130 2576 SF .3134	2	HARACOPOS, GEORGE & LIEM INGE Y 390 LYNN ST HARRINGTON PARK, NJ 390 LYNN ST	02640 07640	308800 239300 548100	1792835	1792835 00 1792835	428478 428477 856955	465200 470680 935880	448209 448209 896418
404 8 000000	125X106 3021 SF .3042	2	CHOI, HYUN JU & MOON, SOON JA 6 OAK STREET HARRINGTON PARK, NJ 6 OAK ST	07604	306600 239100 545700	1784985	1784985 00 1784985	426601 426601 853202	463163 468620 931783	446247 446246 892493
404 9 000000	105X151 KITCHEN .3640	2	BAKER, GLENN A & LYNN A 16 OAK STREET AVE HARRINGTON PARK, NJ 16 OAK ST	01175 07640	307900 192000 499900	1635173	1635173 00 1635173	390797 390797 781594	424290 429289 853579	408794 408793 817587
404 10 000000	107X145 2250 SF .3562	2	CASERTA,GREGG & ANGELA 26 OAK ST HARRINGTON PARK, NJ 26 OAK ST	07640	307400 307000 614400	2009702	2009702 00 2009702	480308 480307 960615	521472 527615 1049087	502426 502425 1004851
404 11 000000	103X144 3299 SF .3405	2	SEMSSEL, RICHARD & CHRISTINE 36 OAK ST HARRINGTON PARK, NJ 36 OAK ST	01175 07640	309200 365400 674600	2206617	2206617 00 2206617	527369 527368 1054737	572567 579313 1151880	551655 551654 1103309
404 12 000000	103X141 2693 SF .3334	2	SONG,YOUNG SIK & KIM,JEEHEE 44 OAK STREET HARRINGTON PARK, NJ 44 OAK ST	01175 07640	309200 257800 567000	1854657	1854657 00 1854657	443253 443252 886505	481241 486911 968152	463665 463664 927329
404 13 000000	105X140 3939 SF .3375	2	MAHONEY, PATRICK & ALISON 52 OAK ST HARRINGTON PARK, NJ 52 OAK ST	00660 07640	309900 412100 722000	2361662	2361662 00 2361662	564424 564423 1128847	612798 620017 1232815	590416 590415 1180831
404 14 000000	130X140 2131 SF .4178	2	DURAN, NINA W & AMY E 60 OAK ST HARRINGTON PARK, NJ 60 OAK ST	07640	325800 215900 541700	1771901	1771901 00 1771901	423474 423474 846948	459768 465185 924953	442976 442975 885951
405 1 000000	114X180 1688 SF .4711	2	PERCARPIO,KYLE & MARISSA 425 LYNN ST HARRINGTON PARK, NJ 425 LYNN ST	07640	320100 203900 524000	1714004	1714004 00 1714004	409637 409637 819274	444745 449985 894730	428501 428501 857002

8015800

26219682

00

25000

26194682

12520206

13674476

13097344

Block No. Lot No. Qualification Account No.	Land Dimensions Building Description Additional Lots Acreage	Prop. Class	Owner's Name Address City State Property Location	Billing Code Zip Code	Land Improvement Exemption Net Total	2025 Property Tax Special Dist	2025 Total Tax Deduction Net Tax	Amt.Billed 2025 1st Q 2nd Q Total	2nd Half 2025 3rd Q 4th Q Total	Preliminary 2026 Tax 1st Q 2nd Q Total
405 2 000000	110X180 3729 SF .4545	2	ENGLISH, GAVIN & GRETCHEN, ROBERTS 435 LYNN ST HARRINGTON PARK, NJ 435 LYNN ST	07640	317700 389700 707400	2313905	2313905 00 2313905	553010 553010 1106020	600406 607479 1207885	578477 578476 1156953
405 3 000000	110X180 1956 SF .4545	2	DE VISSER, KEITH ETAL 443 LYNN ST HARRINGTON PARK, NJ 443 LYNN ST	01175 07640	317700 292400 610100	1995637	1995637 00 1995637	476946 476946 953892	517822 523923 1041745	498910 498909 997819
405 4 000000	117X186 2999 SF .4996	2	KYOUNG J MOON & CLAUDIA KIM 451 LYNN ST HARRINGTON PARK, NJ 451 LYNN ST	00660 07640	326300 277300 603600	1974376	1974376 00 1974376	471865 471864 943729	512306 518341 1030647	493594 493594 987188
405 5 000000	105X178 2199 SF .4291	2	MASSAFI, YOSSEF 324 BROOK ST HARRINGTON PARK, NJ 324 BROOK ST	01175 07640	309800 271800 581600	1902414	1902414 00 1902414	454666 454666 909332	493633 499449 993082	475604 475603 951207
405 6 000000	100X180 2378 SF .4132	2	ADELSTEIN, TODD & JOSEPHINE 316 BROOK STREET HARRINGTON PARK, NJ 316 BROOK ST	07640	311500 277900 589400	1927927	1927927 00 1927927	460764 460763 921527	500253 506147 1006400	481982 481982 963964
405 7 000000	100X183 1868 SF .4201	2	VOELLM, FREDERICK K & ZOE 308 BROOK STREET HARRINGTON PARK, NJ 308 BROOK ST	07640	311500 200300 511800	1674098	1674098 00 1674098	400100 400100 800200	434390 439508 873898	418525 418524 837049
405 8 000000	100X187 3011 SF .4293	2	FIBIGER, RANDAL J & PREETI V 300 BROOK STREET HARRINGTON PARK, NJ 300 BROOK ST	07640	312000 422900 734900	2403858	2403858 00 2403858	574508 574508 1149016	623747 631095 1254842	600965 600964 1201929
405 9 000000	118X188 2601 SF .5093	2	SPINELLI, ROBERT & PATRICIA 292 BROOK ST HARRINGTON PARK, NJ 292 BROOK ST	00660 07640	320700 317800 638500	2088534	2088534 00 2088534	499148 499147 998295	541927 548312 1090239	522134 522133 1044267
405 10 000000	55X481 .6073	15C	BOROUGH OF HARRINGTON PARK 85 HARRIOT AVE HARRINGTON PARK, NJ ARTHUR PL	07640	*EXEMPT*	00	00 00 00	00 00 00	00 00 00	00 00 00
406 1 000000	117X125 3573 SF .3357	2	CARLEY, JOSEPH EDWARD & JOCELYN G 44 WALTER CT HARRINGTON PARK, NJ 44 WALTER CT	07640	321300 333100 654400	2140542	2140542 00 2140542	511578 511577 1023155	555422 561965 1117387	535136 535135 1070271
406 2 000000	122X145 2226 SF .4061	2	COOPER, JOHN W 34 WALTER CT HARRINGTON PARK, NJ 34 WALTER CT	00660 07640	321900 232900 554800	1814751	1814751 00 1814751	433715 433715 867430	470887 476434 947321	453688 453688 907376
406 3 000000	128X153 1228 SF .4496	2	CASSIDY, SCOTT & DEBORAH 28 WALTER CT HARRINGTON PARK, NJ 28 WALTER CT	07640	331900 156700 488600	1598211	1598211 00 1598211	381963 381963 763926	414700 419585 834285	399553 399553 799106
406 4 000000	131X150 1444 SF .4511	2	16 WALTER COURT LLC 16 WALTER COURT HARRINGTON PARK, NJ 16 WALTER CT	00660 07640	332500 692500 1025000	3352775	3352775 00 3352775	801294 801294 1602588	869969 880218 1750187	838194 838194 1676388
406 5 000000	136X160 1492 SF .4995	2	SCHIANO, JOHN L & ELEANORA M 6 WALTER CT HARRINGTON PARK, NJ 6 WALTER CT	07640	332600 142800 475400	1555033	1555033 00 1555033	371644 371644 743288	403496 408249 811745	388759 388758 777517

8175500

26742061

00

00

26742061

12782398

13959663

13371034

Block No. Lot No. Qualification Account No.	Land Dimensions Building Description Additional Lots Acreage	Prop. Class	Owner's Name Address City State Property Location	Billing Code Zip Code	Land Improvement Exemption Net Total	2025 Property Tax Special Dist	2025 Total Tax Deduction Net Tax	Amt.Billed 2025 1st Q 2nd Q Total	2nd Half 2025 3rd Q 4th Q Total	Preliminary 2026 Tax 1st Q 2nd Q Total
406 6 000000	2.56 AC 2.5600	15C	BOROUGH OF HARRINGTON PARK 85 HARRIOT AVE HARRINGTON PARK, NJ LYNN ST	00660 07640	*EXEMPT*	00	00 00 00	00 00 00	00 00 00	00 00 00
406 7 000000	137X188 2170 SF .5913	2	EZRA, VICTORIA & EDMOND 355 LYNN STREET HARRINGTON PARK, NJ 355 LYNN ST	07640	333700 290800 624500	2042740	2042740 00 2042740	479448 479447 958895	538800 545045 1083845	510685 510685 1021370
406 8 000000	107X206 2060 SF .5060	2	KIM, HAK W 365 LYNN ST HARRINGTON PARK, NJ 365 LYNN ST	00672 07640	313500 159900 473400	1548491	1548491 00 1548491	370081 370080 740161	401798 406532 808330	387123 387123 774246
406 9 000000	111X203 1353 SF .5173	2	MAIDA, STEPHEN L & ANGELA M 375 LYNN STREET HARRINGTON PARK, NJ 375 LYNN ST	07640	316700 946900 1263600	4133236	4133236 00 4133236	987820 987819 1975639	1072481 1085116 2157597	1033309 1033309 2066618
406 10 000000	107X191 2906 SF .4692	2	KLEYNERMAN, MARK & THEODORE TRSTES 1014 HAMPTON AVE 1ST FL BROOKLYN, NY 385 LYNN ST	11235	315600 263500 579100	1894236	1894236 00 1894236	452712 452711 905423	491511 497302 988813	473559 473559 947118
406 11 000000	107X181 3275 SF .4446	2	ZECCARDI, VINCENT & JANINE MARIE 393 LYNN ST HARRINGTON PARK, NJ 393 LYNN ST	07640	314600 286900 601500	1967507	1967507 00 1967507	470223 470223 940446	510523 516538 1027061	491877 491877 983754
406 12 000000	118X179 1829 SF .4849	2	SHERRY,STEPHEN A. & EMILY C. 401 LYNN ST HARRINGTON PARK, NJ 401 LYNN ST	07640	326900 237500 564400	1846152	1846152 00 1846152	441220 441220 882440	479034 484678 963712	461538 461538 923076
406 13 000000	146X183 2465 SF .6134	2	STABILE, JOHN J & JAIME 411 LYNN ST HARRINGTON PARK, NJ 411 LYNN ST	07640	336600 279300 615900	2014609	2014609 00 2014609	481480 481480 962960	522745 528904 1051649	503653 503652 1007305
406 14 000000	120X195 1385 SF .5372	2	BAILAKANAVAR, MAHESH R ETAL 278 BROOK ST HARRINGTON PARK, NJ 278 BROOK ST	07640	325000 212900 537900	1759471	1759471 00 1759471	420504 420503 841007	456543 461921 918464	439868 439868 879736
406 15 000000	101X193 3149 SF .4475	2	LANDER, LYNN H & ANNE M TIC 268 BROOK ST HARRINGTON PARK, NJ 268 BROOK ST	07640	313100 331800 644900	2109468	2109468 00 2109468	504151 504150 1008301	547359 553808 1101167	527367 527367 1054734
406 16 000000	110X193 2517 SF .4874	2	PERECMAN, ZACHARY & JESSICA 260 BROOK ST HARRINGTON PARK, NJ 260 BROOK ST	07640	320000 341000 661000	2162131	2162131 00 2162131	516737 516737 1033474	561024 567633 1128657	540533 540533 1081066
406 17 000000	126X202 1872 SF .5843	2	LEE, IVY E 250 BROOK ST HARRINGTON PARK, NJ 250 BROOK ST	07640	333800 126200 460000	1504660	1504660 00 1504660	359605 359605 719210	390425 395025 785450	376165 376165 752330
406 18 000000	103X195 2234 SF .4611	2	MADISON, DANIEL K 242 BROOK ST HARRINGTON PARK, NJ 242 BROOK ST	07640	313000 271200 584200	1910918	1910918 00 1910918	456699 456698 913397	495840 501681 997521	477730 477729 955459
406 19 000000	112X183 2066 SF .4705	2	BOYLE, SYLVIA LORRAINE 234 BROOK ST HARRINGTON PARK, NJ 234 BROOK ST	01175 07640	322000 248600 570600	1866433 V1	1866433 -25000 1841433	439817 439816 879633	478047 483753 961800	460359 460358 920717

8181000

26760052

00

25000

26735052

12760986

13974066

13367529

Block No. Lot No. Qualification Account No.	Land Dimensions Building Description Additional Lots Acreage	Prop. Class	Owner's Name Address City State Property Location	Billing Code Zip Code	Land Improvement Exemption Net Total	2025 Property Tax Special Dist	2025 Total Tax Deduction Net Tax	Amt.Billed 2025 1st Q 2nd Q Total	2nd Half 2025 3rd Q 4th Q Total	Preliminary 2026 Tax 1st Q 2nd Q Total
406 20 000000	110X203 2800 SF .5126	2	RAVALA, MANSOOR & TALLAT 224 BROOK ST HARRINGTON PARK, NJ 224 BROOK ST	07640	322400 332400 654800	2141851	2141851 00 2141851	492112 492112 984224	575540 582087 1157627	535463 535463 1070926
406 21 000000	100X205 2310 SF .4706	2	EVANELLA, GREGORY J & SUSAN K 216 BROOK ST HARRINGTON PARK, NJ 216 BROOK ST	07640	313500 237700 551200	1802975	1802975 00 1802975	430901 430900 861801	467831 473343 941174	450744 450744 901488
406 22 000000	100X167 4263 SF .3834	15F	208 BROOK ST CO. 208 BROOK STREET HARRINGTON PARK, NJ 208 BROOK ST	07640	*EXEMPT*	00	00 00 00	608827 608827 1217654	-608827 -608827 -1217654	00 00 00
406 23 000000	100X159 3094 SF .3650	2	STEELE, WILLIAM JOHN & SUSAN JOAN 200 BROOK ST HARRINGTON PARK, NJ 200 BROOK ST	01576 07640	309000 351600 660600	2160823	2160823 00 2160823	516424 516424 1032848	560685 567290 1127975	540206 540206 1080412
406 24 000000	100X170 3488 SF .3903	2	DEBARTOLO, LEO JAMES & EILEEN WYNNE 192 BROOK ST HARRINGTON PARK, NJ 192 BROOK ST	07640	295500 333100 628600	2056151	2056151 00 2056151	491408 491408 982816	533525 539810 1073335	514038 514038 1028076
406 25 000000	115X209 2878 SF .5518	2	CARLOS, WILLIAM & LISA 184 BROOK ST HARRINGTON PARK, NJ 184 BROOK ST	01175 07640	314800 310700 625500	2046011	2046011 00 2046011	488985 488985 977970	530893 537148 1068041	511503 511503 1023006
407 1 000000	97X146 2556 SF .3251	2	LOTT, STEVEN J & ELLEN J 305 LYNN ST HARRINGTON PARK, NJ 305 LYNN ST	01175 07640	304500 347900 652400	2134000	2134000 00 2134000	492581 492581 985162	571157 577681 1148838	533500 533500 1067000
407 2 000000	105X146 3192 SF .3519	2	KUSHNER, ILYA & GUZMAN, FRANCIS D 313 LYNN ST HARRINGTON PARK, NJ 313 LYNN ST	07640	309200 306600 615800	2014282	2014282 00 2014282	475152 475152 950304	528910 535068 1063978	503571 503570 1007141
407 3 000000	140X120 2218 SF .3857	2	LEE, WON CHUL & MYONG SEA 5 WALTER CT HARRINGTON PARK, NJ 5 WALTER CT	00660 07640	325600 215600 541200	1770265	1770265 00 1770265	423083 423083 846166	459344 464755 924099	442567 442566 885133
407 4 000000	184X136 2288 SF .5745	2	HOROWITZ, KENNETH & LYNN NEWTON 23 WALTER CT HARRINGTON PARK, NJ 23 WALTER CT	07640	335200 223100 558300	1826199	1826199 00 1826199	436451 436451 872902	473857 479440 953297	456550 456550 913100
407 5 000000	117X145 3360 SF .3895	2	MADAIO, YVETTE 43 WALTER CT HARRINGTON PARK, NJ 43 WALTER CT	00660 07640	317300 563400 880700	2880770	2880770 00 2880770	688488 688487 1376975	747494 756301 1503795	720193 720192 1440385
408 1 000000	117X132 1624 SF .3545	2	DEVINE, SHEILA A 111 EHRET AVE HARRINGTON PARK, NJ 111 EHRET AVE	07640	311000 182800 493800	1615220	1615220 00 1615220	386029 386028 772057	419113 424050 843163	403805 403805 807610
408 2 000000	100X130 2385 SF .2984	2	YE, DO HYUNG & HONG, JOO EUN 101 EHRET AVE HARRINGTON PARK, NJ 101 EHRET AVE	00660 07640	306000 247400 553400	1810171	1810171 00 1810171	432621 432620 865241	469698 475232 944930	452543 452543 905086
408 3 000000	100X130 1570 SF .2984	2	SCHROEDER, DAVID R & KAREN L TRSTES P.O. BOX 201 HARRINGTON PARK, NJ 93 EHRET AVE	07640	306000 184200 490200	1603444 W1	1603444 -25000 1578444	376964 376964 753928	409807 414709 824516	394611 394611 789222

Block No. Lot No. Qualification Account No.	Land Dimensions Building Description Additional Lots Acreage	Prop. Class	Owner's Name Address City State Property Location	Billing Code Zip Code	Land Improvement Exemption Net Total	2025 Property Tax Special Dist	2025 Total Tax Deduction Net Tax	Amt.Billed 2025 1st Q 2nd Q Total	2nd Half 2025 3rd Q 4th Q Total	Preliminary 2026 Tax 1st Q 2nd Q Total
408 4 000000	100X130 1905 SF .2984	2	RAGUCCI, ENZO & ANNA 85 EHRET AVE. HARRINGTON PARK, NJ 85 EHRET AVE	00369 07640	306000 248700 554700	1814424	1814424 00	433637 433637 867274	470802 476348 947150	453606 453606 907212
408 5 000000	100X130 1300 SF .2984	2	CHOI, HYUNG YUN & GO, JI EUN 77 EHRET AVE HARRINGTON PARK, NJ 77 EHRET AVE	07640	306000 210000 516000	1687836	1687836 00	403383 403383 806766	437955 443115 881070	421959 421959 843918
408 6 000000	100X130 1965 SF .2984	2	CALLAHAN, MICHAEL & REBECCA 69 EHRET AVE HARRINGTON PARK, NJ 69 EHRET AVE	00660 07640	306000 193000 499000	1632229	1632229 00	390094 390093 780187	423526 428516 852042	408058 408057 816115
408 7 000000	100X130 2281 SF .2984	2	CHANG, ESTHER JUNG 61 EHRET AVE HARRINGTON PARK, NJ 61 EHRET AVE	07640	306000 200700 506700	1657416	1657416 00	396113 396113 792226	430062 435128 865190	414354 414354 828708
408 8 000000	110X130 1851 SF .3283	2	LIU, QIAO QI & JIANFEI 53 EHRET AVE HARRINGTON PARK, NJ 53 EHRET AVE	07640	308800 181200 490000	1602790	1602790 00	383058 383057 766115	415888 420787 836675	400698 400697 801395
409 1 000000	128X110 1109 SF .3232	2	BRAJKOVIC, CARLA LEAH 112 EHRET AVE HARRINGTON PARK, NJ 112 EHRET AVE	07640	318900 160600 479500	1568445	1568445 00	374850 374849 749699	406976 411770 818746	392112 392111 784223
409 2 000000	110X136 2105 SF .3434	2	BEOVICH, STEPHEN P & SASHA 104 EHRET AVENUE HARRINGTON PARK, NJ 104 EHRET AVE	07640	312700 214400 527100	1724144	1724144 00	412061 412060 824121	447376 452647 900023	431036 431036 862072
409 3 000000	110X141 1650 SF .3561	2	ROTH, MICHAEL & SUSAN 96 EHRET AVE HARRINGTON PARK, NJ 96 EHRET AVE	07640	313300 201600 514900	1684238	1684238 00	402523 402523 805046	437022 442170 879192	421060 421059 842119
409 4 000000	110X141 2387 SF .3561	2	WALKO, RAYMOND J & LINDA 86 EHRET AVE HARRINGTON PARK, NJ 86 EHRET AVE	07640	313300 238900 552200	1806246 V1	1806246 -25000 1781246	425433 425432 850865	462430 467951 930381	445312 445311 890623
409 5 000000	110X141 2547 SF .3561	2	BUCCERONI, RALPH N. JR. & LYNETTE C 78 EHRET AVE HARRINGTON, NJ 78 EHRET AVE	07640	313300 264700 578000	1890638 V1	1890638 -25000 1865638	445602 445601 891203	484328 490107 974435	466410 466409 932819
409 6 000000	123X141 1835 SF .3981	2	HAENELT, DAVID & KRISTEN 68 EHRET AVE HARRINGTON PARK, NJ 68 EHRET AVE	00660 07640	322500 252400 574900	1880498	1880498 00	449428 449428 898856	487947 493695 981642	470125 470124 940249
409 7 000000	124X138 1492 SF .3928	2	CONNOLLY, ABIGAIL 5 COOPER PLACE HARRINGTON PARK, NJ 5 COOPER PL	07640	317300 129600 446900	1461810	1461810 00	349364 349364 698728	379307 383775 763082	365453 365452 730905
409 8 000000	111X138 3046 SF .3517	2	CURRY, MARIA A 15 COOPER PL HARRINGTON PARK, NJ 15 COOPER PL	01200 07640	313300 211700 525000	1717275	1717275 00	410419 410419 820838	445594 450843 896437	429319 429319 858638
409 9 000000	111X138 2340 SF .3517	2	25 COOPER PLACE HOLDINGS LLC 25 COOPER PLACE HARRINGTON PARK, NJ 25 COOPER PL	07640	313300 250800 564100	1845171	1845171 00	440986 440985 881971	478780 484420 963200	461293 461293 922586

7329000

23973160

00

50000

23923160

11433895

12489265

11961582

Block No. Lot No. Qualification Account No.	Land Dimensions Building Description Additional Lots Acreage	Prop. Class	Owner's Name Address City State Property Location	Billing Code Zip Code	Land Improvement Exemption Net Total	2025 Property Tax Special Dist	2025 Total Tax Deduction Net Tax	Amt.Billed 2025 1st Q 2nd Q Total	2nd Half 2025 3rd Q 4th Q Total	Preliminary 2026 Tax 1st Q 2nd Q Total
409 10 000000	122X134 2184 SF .3753	2	MUGGEO, ROBERT & SUSAN 35 COOPER PL HARRINGTON PARK, NJ 35 COOPER PL	01175 07640	316600 269900 586500	1918442	1918442 00 1918442	458497 458496 916993	497792 503657 1001449	479611 479610 959221
409 11 000000	137X123 3259 SF .3868	2	45 COOPER PL CO. 45 COOPER PL HARRINGTON PARK, NJ 45 COOPER PL	07640	322400 234200 556600	1820639	1820639 00 1820639	435122 435122 870244	472415 477980 950395	455160 455160 910320
409 12 000000	145X115 2653 SF .3828	2	ARELLANO, GERARD R ETAL 55 COOPER PL HARRINGTON PARK, NJ 55 COOPER PL	07640	323800 264400 588200	1924002	1924002 00 1924002	459826 459825 919651	499235 505116 1004351	481001 481000 962001
410 1 000000	135X132 2075 SF .4091	2	REILLY, CHRISTOPHER & ANDERS, KAYLA 56 COOPER PL HARRINGTON PARK, NJ 56 COOPER PL	07640	325600 264400 590000	1929890	1929890 00 1929890	461233 461232 922465	500763 506662 1007425	482473 482472 964945
410 2 000000	104X133 4600 SF .3175	2	PERIDES, TSAMPICOS & ATHENA TROIANOS 48 COOPER PL HARRINGTON PARK, NJ 48 COOPER PL	00369 07640	308200 721200 1029400	3367167	3367167 00 3367167	804734 804733 1609467	873703 883997 1757700	841792 841792 1683584
410 3 000000	104X136 2532 SF .3247	2	LOBLANCO (TRSTE/ETAL), SHERESE 40 COOPER PLACE HARRINGTON PARK, NJ 40 COOPER PL	07640	310400 193300 503700	1647603	1647603 00 1647603	393768 393767 787535	427516 432552 860068	411901 411901 823802
410 4 000000	104X135 3661 SF .3223	2	ANDERSON, KEVIN & COLLEN 32 COOPER PL HARRINGTON PARK, NJ 32 COOPER PL	07640	274700 461500 736200	2408110	2408110 00 2408110	575525 575524 1151049	624850 632211 1257061	602028 602027 1204055
410 5 000000	100X131 1492 SF .3007	2	26 COOPER PL, CO. 26 COOPER PL HARRINGTON PARK, NJ 26 COOPER PL	07640	306000 176000 482000	1576622	1576622 00 1576622	376804 376803 753607	409098 413917 823015	394156 394155 788311
410 6 000000	100X129 2255 SF .2961	2	WISEMAN, FRED & JANE-ELLEN 16 COOPER PL HARRINGTON PARK, NJ 16 COOPER PL	07640	305000 295800 600800	1965217	1965217 00 1965217	469676 469675 939351	509929 515937 1025866	491305 491304 982609
410 7 000000	138X124 2195 SF .3928	2	GRUBER, MICHAEL E & MARLO A 8 COOPER PL HARRINGTON PARK, NJ 8 COOPER PL	07640	322400 279400 601800	1968488	1968488 00 1968488	470458 470457 940915	510778 516795 1027573	492122 492122 984244
410 8 000000	147X137 2496 SF .4623	2	RADOIAN, MARK & CHRISTIE 81 MARTIN DRIVE HARRINGTON PARK, NJ 81 MARTIN DR	07640	330600 219400 550000	1799050	1799050 00 1799050	429963 429962 859925	466813 472312 939125	449763 449762 899525
410 9 000000	100X135 1921 SF .3099	2	COFFEY, JEFFREY & DENISE N 91 MARTIN DRIVE HARRINGTON PARK, NJ 91 MARTIN DR	07640	306000 207600 513600	1679986	1679986 00 1679986	401508 401507 803015	435918 441053 876971	419997 419996 839993
410 10 000000	100X136 2551 SF .3122	2	LENIHAN, RYAN & JENNIFER 99 MARTIN DR HARRINGTON PARK, NJ 99 MARTIN DR	07640	307000 217800 524800	1716621	1716621 00 1716621	410263 410262 820525	445424 450672 896096	429156 429155 858311
410 11 000000	101X138 2040 SF .3200	2	MARTINEZ, ANDREW & PASKERT, JULIA 107 MARTIN DR HARRINGTON PARK, NJ 107 MARTIN DR	07640	307000 155100 462100	1511529	1511529 00 1511529	361247 361247 722494	392207 396828 789035	377883 377882 755765

8325700

27233366

00

00

27233366

13017236

14216130

13616686

Block No. Lot No. Qualification Account No.	Land Dimensions Building Description Additional Lots Acreage	Prop. Class	Owner's Name Address City State Property Location	Billing Code Zip Code	Land Improvement Exemption Net Total	2025 Property Tax Special Dist	2025 Total Tax Deduction Net Tax	Amt.Billed 2025 1st Q 2nd Q Total	2nd Half 2025 3rd Q 4th Q Total	Preliminary 2026 Tax 1st Q 2nd Q Total
410 12 000000	113X143 2621 SF .3710	2	SCIRE, RICK & BRIGID 117 MARTIN DRIVE HARRINGTON PARK, NJ 117 MARTIN DR	07640	311000 295500 606500	1983862	1983862 00 1983862	474132 474131 948263	514767 520832 1035599	495966 495965 991931
410 13 000000	112X145 1835 SF .3728	2	MALORA, GLENN & BONNIE 127 MARTIN DR HARRINGTON PARK, NJ 127 MARTIN DR	07640	299200 183100 482300	1577603	1577603 00 1577603	377038 377038 754076	409352 414175 823527	394401 394401 788802
410 14 000000	138X137 3597 SF .4340	2	PARK, MI RI 137 MARTIN DR HARRINGTON PARK, NJ 137 MARTIN DR	07640	327300 377900 705200	2306709	2306709 00 2306709	551290 551290 1102580	598539 605590 1204129	576678 576677 1153355
411 1 000000	118X153 1914 SF .4145	2	YUN, JAEHOON & SYLVIA 253 BROOK ST HARRINGTON PARK, NJ 253 BROOK ST	07640	312000 200100 512100	1675079	1675079 00 1675079	400335 400334 800669	434645 439765 874410	418770 418770 837540
411 2 000000	138X125 2532 SF .3960	2	ROCHFORD, KEVIN & DONNA 138 MARTIN DRIVE HARRINGTON PARK, NJ 138 MARTIN DR	07640 05115	324500 268700 593200	1940357	1940357 00 1940357	463734 463734 927468	503479 509410 1012889	485090 485089 970179
411 3 000000	110X179 2436 SF .4520	2	STUHLWEISSENBERG, CLAUS 128 MARTIN DRIVE HARRINGTON PARK, NJ 128 MARTIN DR	07640	317100 306600 623700	2040123	2040123 00 2040123	487578 487577 975155	529366 535602 1064968	510031 510031 1020062
411 4 000000	107X148 1732 SF .3635	2	WENG, CARL & GRACE WENG 120 MARTIN DRIVE HARRINGTON PARK, NJ 120 MARTIN DR	07640	313800 201200 515000	1684565	1684565 00 1684565	402602 402601 805203	437106 442256 879362	421142 421141 842283
411 5 000000	106X133 2846 SF .3236	2	STEFANESCU, DELIA & DAN 114 MARTIN DR HARRINGTON PARK, NJ 114 MARTIN DR	07640	309400 312300 621700	2033581	2033581 00 2033581	486014 486014 972028	527668 533885 1061553	508396 508395 1016791
411 6 000000	100X130 1754 SF .2984	2	LIEBERMAN, SEYMOUR & SELMA 106 MARTIN DR HARRINGTON PARK, NJ 106 MARTIN DR	07640	306000 189900 495900	1622089	1622089 00 1622089	387670 387670 775340	420895 425854 846749	405523 405522 811045
411 7 000000	100X130 3550 SF .2984	2	HAMMER, MARC & ELISANO, ELYSE MARIE 98 MARTIN DR HARRINGTON PARK, NJ 98 MARTIN DR	07640	306000 440500 746500	2441802	2441802 00 2441802	583577 583576 1167153	633592 641057 1274649	610451 610450 1220901
411 8 000000	120X130 1970 SF .3581	2	WARSHAVSKY, ALAN & LYNNE 88 MARTIN DR HARRINGTON PARK, NJ 88 MARTIN DR	07640	317200 191900 509100	1665266	1665266 00 1665266	397989 397989 795978	432099 437189 869288	416317 416316 832633
411 9 000000	100X125 1907 SF .2870	2	KURITSYN, LEONID Y & PAVLOVA, YULIA V 73 LINCOLN TERR HARRINGTON PARK, NJ 73 LINCOLN TERR	07640	310500 230700 541200	1770265	1770265 00 1770265	423083 423083 846166	459344 464755 924099	442567 442566 885133
411 10 000000	105X125 2532 SF .3013	2	DELOUVRIER, CHRISTIAN & MARY 81 LINCOLN TERR HARRINGTON PARK, NJ 81 LINCOLN TERR	07640 01175	307800 267500 575300	1881806	1881806 00 1881806	449741 449741 899482	488286 494038 982324	470452 470451 940903
411 11 000000	101X145 3414 SF .3362	2	KIM, JIN MI 87 LINCOLN TERR HARRINGTON PARK, NJ 87 LINCOLN TERR	07640	308000 327000 635000	2077085	2077085 00 2077085	496412 496411 992823	538956 545306 1084262	519272 519271 1038543

8162700

26700192

00

00

26700192

12762384

13937808

13350101

Block No. Lot No. Qualification Account No.	Land Dimensions Building Description Additional Lots Acreage	Prop. Class	Owner's Name Address City State Property Location	Billing Code Zip Code	Land Improvement Exemption Net Total	2025 Property Tax Special Dist	2025 Total Tax Deduction Net Tax	Amt.Billed 2025 1st Q 2nd Q Total	2nd Half 2025 3rd Q 4th Q Total	Preliminary 2026 Tax 1st Q 2nd Q Total
411 12 000000	124X166 3390 SF .4725	2	KATZMAN, MARC H & LORI R 51 FRIEND TERR HARRINGTON PARK, NJ 51 FRIEND TERR	00597 07640	317200 472800 790000	2584090	2584090 00 2584090	617583 617582 1235165	670513 678412 1348925	646023 646022 1292045
411 13 000000	112X138 1932 SF .3548	2	O'MALLEY, NOEL & EILEEN 59 FRIEND TERR HARRINGTON PARK, NJ 59 FRIEND TERR	07640	317300 372100 689400	2255027	2255027 00 2255027	538939 538938 1077877	585128 592022 1177150	563757 563757 1127514
411 14 00000	102X125 3263 SF .2927	2	CUSHNER, JULIETTE 67 FRIEND TERR HARRINGTON PARK, NJ 67 FRIEND TERR	01175 07640	306700 339100 645800	2112412	2112412 00 2112412	504855 504854 1009709	548123 554580 1102703	528103 528103 1056206
411 15 000000	100X125 KITCHEN .2870	2	CARINI, CAROL ANN ETALS 75 FRIEND TERRACE HARRINGTON PARK, NJ 75 FRIEND TERR	07640	305000 216400 521400	1705499	1705499 00 1705499	407605 407604 815209	442538 447752 890290	426375 426375 852750
411 16 000000	128X130 3610 SF .3820	2	PALMER, TODD W & MEAGHAN 85 FRIEND TERRACE HARRINGTON PARK, NJ 85 FRIEND TERR	00672 07640	311600 361800 673400	2202691	2202691 00 2202691	526431 526430 1052861	571548 578282 1149830	550673 550673 1101346
412 1 000000	132X134 1570 SF .4061	2	SU, TONY & FLORENCE C 54 EHRET AVENUE HARRINGTON PARK, NJ 54 EHRET AVE	07640	321700 240500 562200	1838956	1838956 00 1838956	439500 439500 879000	477167 482789 959956	459739 459739 919478
412 2 000000	142X127 1835 SF .4140	2	KIM,MAN KI & EUNSOOK 42 EHRET AVE HARRINGTON PARK,NJ 42 EHRET AVE	00660 07640	326500 216000 542500	1774518	1774518 00 1774518	424100 424099 848199	460447 465872 926319	443630 443629 887259
412 3 000000	100X133 2437 SF .3053	2	MISA, STEVEN & VIRGINIA 13 RIDGE RD HARRINGTON PARK, NJ 13 RIDGE RD	01003 07640	306000 199500 505500	1653491	1653491 00 1653491	395175 395175 790350	429043 434098 863141	413373 413373 826746
412 4 000000	100X127 3140 SF .2916	2	O'REILLY, BRENDAN & NADINE 21 RIDGE RD HARRINGTON PARK, NJ 21 RIDGE RD	00547 07640	305000 269700 574700	1879844	1879844 00 1879844	449272 449272 898544	487777 493523 981300	469961 469961 939922
412 5 000000	100X128 3519 SF .2938	2	GUERRIERO, JOSEPH & KERRY 29 RIDGE RD HARRINGTON PARK, NJ 29 RIDGE RD	07640	305000 332100 637100	2083954	2083954 00 2083954	498053 498053 996106	540739 547109 1087848	520989 520988 1041977
412 6 000000	153X133 1956 SF .4671	2	LOBB,SEUNG&WON, STEPHANIE 39 RIDGE RD HARRINGTON PARK, NJ 39 RIDGE RD	07640	329500 159800 489300	1600500	1600500 00 1600500	382511 382510 765021	415293 420186 835479	400125 400125 800250
412 7 000000	122X127 1500 SF .3557	2	BELLO, BARBARA 5 HENMAR TERR HARRINGTON PARK, NJ 5 HENMAR TERR	07640	318400 204500 522900	1710406	1710406 00 1710406	408777 408777 817554	443812 449040 892852	427602 427601 855203
412 8 000000	104X134 2437 SF .3199	2	PALMER, ANDREA H 15 HENMAR TERR HARRINGTON PARK, NJ 15 HENMAR TERR	07640	308200 226300 534500	1748350	1748350 00 1748350	417846 417845 835691	453657 459002 912659	437088 437087 874175
412 9 000000	114X130 1502 SF .3402	2	LIBROIA, WILLIAM & VANESSA 25 HENMAR TERR HARRINGTON PARK, NJ 25 HENMAR TERR	02151 07640	315000 184900 499900	1635173	1635173 00 1635173	390797 390797 781594	424290 429289 853579	408794 408793 817587

8188600

26784911

00

00

26784911

12802880

13982031

13392458

Block No. Lot No. Qualification Account No.	Land Dimensions Building Description Additional Lots Acreage	Prop. Class	Owner's Name Address City State Property Location	Billing Code Zip Code	Land Improvement Exemption Net Total	2025 Property Tax Special Dist	2025 Total Tax Deduction Net Tax	Amt.Billed 2025 1st Q 2nd Q Total	2nd Half 2025 3rd Q 4th Q Total	Preliminary 2026 Tax 1st Q 2nd Q Total
412 10 000000	100X130 1835 SF .2984	2	STOCK, CURTIS A 31 HENMAR TERR HARRINGTON PARK, NJ 31 HENMAR TERR	07640	306000 151300 457300	1495828	1495828 00 1495828	357495 357494 714989	388133 392706 780839	373957 373957 747914
413 1 000000	125X130 2281 SF .3730	2	DENICOLA, RALPH NICHOLAS ETAL 39 EHRET AVENUE HARRINGTON PARK, NJ 39 EHRET AVE	07640	321100 328700 649800	2125496	2125496 00 2125496	507982 507981 1015963	551518 558015 1109533	531374 531374 1062748
413 2 000000	120X130 1699 SF .3581	2	SPILLANE, RICHARD & SUEELLEN 29 EHRET AVE HARRINGTON PARK, NJ 29 EHRET AVE	01175 07640	315000 227400 542400	1774190	1774190 00 1774190	424022 424021 848043	460362 465785 926147	443548 443547 887095
413.01 4 000000	130X130 2121 SF .3880	2	ACHESON, DENNIS J & KRISTEN M 15 EHRET AVENUE HARRINGTON PARK, NJ 15 EHRET AVE	07640	320600 226300 546900	1788910	1788910 00 1788910	427539 427539 855078	464182 469650 933832	447228 447227 894455
413.01 5 000000	120X130 2285 SF .3581	2	EISNER, MICHAEL & CINDY 532 LAFAYETTE RD HARRINGTON PARK, NJ 532 LAFAYETTE RD	07640	285100 252500 537600	1758490	1758490 00 1758490	420269 420269 840538	456288 461664 917952	439623 439622 879245
414 1 000000	133X120 4776 SF .3664	2	BOYADZHYAN, GEVORK & SERPOUHI 518 LAFAYETTE ROAD HARRINGTON PARK, NJ 518 LAFAYETTE RD	00660 07640	289700 335300 625000	2044375	2044375 00 2044375	488594 488594 977188	530469 536718 1067187	511094 511094 1022188
414 1.01 000000	100X150 1503 SF .3444	2	FRANK, ROBERT PAUL & CHRISTIE H 510 LAFAYETTE RD HARRINGTON PARK, NJ 510 LAFAYETTE RD	07640	277700 143600 421300	1378072	1378072 S1 -50000 V1 1328072	316852 316851 633703	345078 349291 694369	332018 332018 664036
414 2 000000	120X121 2007 SF .3333	2	MENEGUS, MARK & JANE 16 EHRET AVE HARRINGTON PARK, NJ 16 EHRET AVE	00660 07640	315800 218800 534600	1748677	1748677 00 1748677	417924 417923 835847	453742 459088 912830	437170 437169 874339
414 3 000000	142X120 1835 SF .3912	2	RICE, JOHN J JR & DONNA M 26 EHRET AVE HARRINGTON PARK, NJ 26 EHRET AVE	07640	325800 185500 511300	1672462	1672462 V1 -25000 1647462	393459 393459 786918	427716 432828 860544	411866 411865 823731
414 4 000000	97X158 1492 SF .3518	2	KABERLE, CLARE 14 RIDGE ROAD HARRINGTON PARK, NJ 14 RIDGE RD	07640	309000 173200 482200	1577276	1577276 00 1577276	376960 376960 753920	409267 414089 823356	394319 394319 788638
414 5 000000	100X158 2504 SF .3627	2	SAMIMI, MEHDI & TAHERI, MINA 22 RIDGE RD HARRINGTON PARK, NJ 22 RIDGE RD	07640	309000 218500 527500	1725453	1725453 00 1725453	412374 412373 824747	447716 452990 900706	431364 431363 862727
414 6 000000	100X158 2103 SF .3627	2	BAI, JAE M. & MI J. 30 RIDGE ROAD HARRINGTON PARK, NJ 30 RIDGE RD	01175 07640	309000 245600 554600	1814097	1814097 00 1814097	433559 433558 867117	470717 476263 946980	453525 453524 907049
414 7 000000	100X158 3084 SF .3627	2	FELBERBAUM, MICHAEL & DEBRA 38 RIDGE ROAD HARRINGTON PARK, NJ 38 RIDGE RD	02134 07640	309000 337200 646200	2113720	2113720 00 2113720	505167 505167 1010334	548462 554924 1103386	528430 528430 1056860
414 8 000000	128X203 3156 SF .5965	2	CHAN, MICHAEL 46 RIDGE RD HARRINGTON PARK, NJ 46 RIDGE RD	07640	343200 278600 621800	2033908	2033908 00 2033908	486093 486092 972185	527753 533970 1061723	508477 508477 1016954

7658500

25050954

00

75000

24975954

11936570

13039384

12487979

Block No. Lot No. Qualification Account No.	Land Dimensions Building Description Additional Lots Acreage	Prop. Class	Owner's Name Address City State Property Location	Billing Code Zip Code	Land Improvement Exemption Net Total	2025 Property Tax Special Dist	2025 Total Tax Deduction Net Tax	Amt.Billed 2025 1st Q 2nd Q Total	2nd Half 2025 3rd Q 4th Q Total	Preliminary 2026 Tax 1st Q 2nd Q Total
414 9 000000	139X135 FIN BASEMENT .4308	2	BAZAZ, JASON & TAMARA 52 MARTIN DR HARRINGTON PARK, NJ 52 MARTIN DR	07640	346600 178400 525000	1717275	1717275 00 1717275	410419 410419 820838	445594 450843 896437	429319 429319 858638
414 10 000000	100X130 3204 SF .2984	2	SHNEYDERMAN (ETALS), BORIS 58 MARTIN DR HARRINGTON PARK, NJ 58 MARTIN DR	00660 07640	275000 250000 525000	1717275	1717275 00 1717275	410419 410419 820838	445594 450843 896437	429319 429319 858638
414 11 000000	100X130 1722 SF .2984	2	WUNSCHER, ERIC & BARBARA 64 MARTIN DR HARRINGTON PARK, N.J. 64 MARTIN DR	07640	306000 186200 492200	1609986	1609986 00 1609986	384778 384777 769555	417755 422676 840431	402497 402496 804993
414 12 000000	120X130 4429 SF .3581	2	CHAKRABORTY, GEETANJALI ETAL 72 MARTIN DR HARRINGTON PARK, NJ 72 MARTIN DR	06605 07640	317200 363700 680900	2227224	2227224 00 2227224	532294 532293 1064587	577914 584723 1162637	556806 556806 1113612
414 13 000000	125X175 1610 SF .5022	2	SCHNEIDER, PETER A 468 LAFAYETTE RD HARRINGTON PARK, NJ 468 LAFAYETTE RD	07640	293600 151600 445200	1456249 V1	1456249 -25000 1431249	341785 341785 683570	371614 376065 747679	357813 357812 715625
414 14.01 000000	1.21AC 2740 SF 1.2100	2	GREER SCOTT & JESSICA L 500 LAFAYETTE RD HARRINGTON PARK, NJ 500 LAFAYETTE RD	07640	318300 330200 648500	2121244	2121244 00 2121244	506965 506965 1013930	550415 556899 1107314	530311 530311 1060622
414 14.02 000000	135X100 2839 SF .3099	2	KIM, BRIAN KWANGJIN(K)&LEE, YOON OK 4 MICHELLE CT HARRINGTON PARK, NJ 4 MICHELLE CT	07640	286200 409500 695700	2275635	2275635 00 2275635	543864 543863 1087727	590476 597432 1187908	568909 568909 1137818
414 14.03 000000	140X100 3260 SF .3214	2	PRECER, DANIEL & KEREN 8 MICHELLE CT HARRINGTON PARK, NJ 8 MICHELLE CT	07640	313600 631000 944600	3089787	3089787 00 3089787	738441 738441 1476882	801730 811175 1612905	772447 772447 1544894
414 14.04 000000	125X140 4045 SF .4017	2	DUONG, TUNG 9 MICHELLE CT HARRINGTON PARK, NJ 9 MICHELLE CT	07624	295900 584100 880000	2878480	2878480 00 2878480	687940 687940 1375880	746900 755700 1502600	719620 719620 1439240
414 14.05 000000	130X100 3432 SF .2984	2	WILCOX, WENDY 5 MICHELLE CT HARRINGTON PARK, NJ 5 MICHELLE CT	07640	284600 585000 869600	2844462	2844462 00 2844462	679810 679810 1359620	738073 746769 1484842	711116 711115 1422231
414 15 000000	120X125 3300 SF .3444	2	LEE, TAEHUN & NAM, CHANEUN 59 LINCOLN TERRACE HARRINGTON PARK, NJ 59 LINCOLN TERR	07640	316000 246000 562000	1838302	1838302 00 1838302	439344 439343 878687	476998 482617 959615	459576 459575 919151
414 16 000000	110X125 2543 SF .3157	2	POLIFRONI, JAMES P & SONNI G 49 LINCOLN TERRACE HARRINGTON PARK, NJ 49 LINCOLN TERR	07640	310500 276000 586500	1918442	1918442 00 1918442	458497 458496 916993	497792 503657 1001449	479611 479610 959221
414 17 000000	115X129 2267 SF .3406	2	HWANG, JEANNIE CHI-HYON 41 LINCOLN TERR HARRINGTON PARK, NJ 41 LINCOLN TERR	07640	314400 244600 559000	1828489	1828489 00 1828489	436999 436998 873997	474451 480041 954492	457123 457122 914245
414 18 000000	115X143 4249 SF .3775	2	VOELLM FRIEDRICK K & ZOE N 33 LINCOLN TERR HARRINGTON PARK, NJ 33 LINCOLN TERR	07640	317300 401800 719100	2352176	2352176 00 2352176	562157 562156 1124313	610336 617527 1227863	588044 588044 1176088

9133300

29875026

00

25000

29850026

14267417

15582609

14925016

Block No. Lot No. Qualification Account No.	Land Dimensions Building Description Additional Lots Acreage	Prop. Class	Owner's Name Address City State Property Location	Billing Code Zip Code	Land Improvement Exemption Net Total	2025 Property Tax Special Dist	2025 Total Tax Deduction Net Tax	Amt.Billed 2025 1st Q 2nd Q Total	2nd Half 2025 3rd Q 4th Q Total	Preliminary 2026 Tax 1st Q 2nd Q Total
414 19 000000	110X164 2426 SF .4141	2	BERTH,ULRIKE 25 LINCOLN TERR HARRINGTON PARK, NJ 25 LINCOLN TERR	07640	316000 299400 615400	2012973	2012973 00 2012973	481089 481089 962178	522321 528474 1050795	503244 503243 1006487
414 20 000000	111X183 2319 SF .4663	2	SRIDAMA, SIRI 17 LINCOLN TERR HARRINGTON PARK, NJ 17 LINCOLN TERR	07640	316400 301300 617700	2020497	2020497 00 2020497	482887 482887 965774	524273 530450 1054723	505125 505124 1010249
414 21	130X100 2616 SF .2984	2	KIM, SAMUEL & JENNIFER 3 LINCOLN TERR HARRINGTON PARK, NJ 3 LINCOLN TERR	07640	298000 279200 577200	1888021	1888021 00 1888021	451226 451226 902452	489899 495670 985569	472006 472005 944011
414 22 000000	101X130 1963 SF .3014	2	DEMLER, ROBERT A & CAROLE A 460 LAFAYETTE RD HARRINGTON PARK, NJ 460 LAFAYETTE RD	01175 07640	274900 221400 496300	1623397	1623397 V1 -25000 1598397	381733 381732 763465	414985 419947 834932	399600 399599 799199
415 1 000000	128X140 2838 SF .4114	2	VALENSI, JACK & CAROLYN 86 LINCOLN TERR HARRINGTON PARK, NJ 86 LINCOLN TERR	01044 07640	306000 295100 601100	1966198	1966198 00 1966198	469910 469910 939820	510184 516194 1026378	491550 491549 983099
415 2 000000	100X125 2076 SF .2870	2	WOLFE, JOANNE 76 LINCOLN TERRACE HARRINGTON PARK, NJ 76 LINCOLN TERR	07640	305000 225400 530400	1734938	1734938 00 1734938	414641 414640 829281	450177 455480 905657	433735 433734 867469
415 3 000000	100X125 3931 SF .2870	2	SILVA, MIGUEL & KIMBERLY 68 LINCOLN TERRACE HARRINGTON PARK, NJ 68 LINCOLN TERR	00660 07640	305000 505000 810000	2649510	2649510 00 2649510	633218 633217 1266435	687488 695587 1383075	662378 662377 1324755
415 4 000000	100X125 2687 SF .2870	2	JEON, JONG H & JEE E 60 LINCOLN TERRACE HARRINGTON PARK, NJ 60 LINCOLN TERR	07640	305000 207400 512400	1676060	1676060 00 1676060	400569 400569 801138	434899 440023 874922	419015 419015 838030
415 5 000000	100X125 2062 SF .2870	2	SILVER, JEFFREY & CAROLINE 52 LINCOLN TERR HARRINGTON PARK, NJ 52 LINCOLN TERR	00660 07640	305000 206700 511700	1673771	1673771 00 1673771	400022 400021 800043	434306 439422 873728	418443 418443 836886
415 6 000000	101X123 3029 SF .2852	2	KIM,SUNGSOO & LEE,MYOUNGJOO 44 LINCOLN TERR HARRINGTON PARK, NJ 44 LINCOLN TERR	01175 07640	303500 279000 582500	1905358	1905358 00 1905358	455370 455369 910739	494397 500222 994619	476340 476339 952679
415 7 000000	105X115 2365 SF .2772	2	VOELLM, FRIEDRICK K & ZOE N 33 LINCOLN TERR HARRINGTON PARK, NJ 36 LINCOLN TERR	07640	304600 241600 546200	1786620	1786620 00 1786620	426992 426992 853984	463587 469049 932636	446655 446655 893310
415 8 000000	123X120 2086 SF .3388	2	ANTONIEWICZ, BRAD J & GINA 3 MANOR RD HARRINGTON PARK, NJ 3 MANOR RD	07640	312500 251300 563800	1844190	1844190 00 1844190	440751 440751 881502	478525 484163 962688	461048 461047 922095
415 9 000000	145X127 3773 SF .4228	15F	PANETTIERI, FRANK J JR & URSALA M 17 MANOR RD HARRINGTON PARK, NJ 17 MANOR RD	07640	*EXEMPT*	00	00 00 00	446227 446227 892454	-446227 -446227 -892454	00 00 00
415 10 000000	100X125 FIN BASEMENT .2870	2	DONNELLY, THOMAS J & ALLISON T 29 MANOR RD HARRINGTON PARK, NJ 29 MANOR RD	07640	305000 263900 568900	1860872	1860872 00 1860872	444738 444737 889475	482854 488543 971397	465218 465218 930436

7533600

24642405

00

25000

24617405

12658740

11958665

12308705

Block No. Lot No. Qualification Account No.	Land Dimensions Building Description Additional Lots Acreage	Prop. Class	Owner's Name Address City State Property Location	Billing Code Zip Code	Land Improvement Exemption Net Total	2025 Property Tax Special Dist	2025 Total Tax Deduction Net Tax	Amt.Billed 2025 1st Q 2nd Q Total	2nd Half 2025 3rd Q 4th Q Total	Preliminary 2026 Tax 1st Q 2nd Q Total
415 11 000000	100X125 2622 SF .2870	2	SOHN, YOUNGSOO & SHIM, JIHYUN 35 MANOR ROAD HARRINGTON PARK, NJ 35 MANOR RD	00660 07640	305000 228400 533400	1744751	1744751 00 1744751	416986 416985 833971	452723 458057 910780	436188 436188 872376
415 12 000000	100X125 3514 SF .2870	2	CRIMMINS, JAMES J & JUDITH ANN 43 MANOR RD HARRINGTON PARK, NJ 43 MANOR RD	00660 07640	305000 419400 724400	2369512	2369512 00 2369512	566300 566300 1132600	614834 622078 1236912	592378 592378 1184756
415 13 000000	101X125 2162 SF .2898	2	HWANG, KYUNGKUK 51 MANOR RD HARRINGTON PARK, NJ 51 MANOR RD	07640	305600 340400 646000	2113066	2113066 00 2113066	414328 414327 828655	638976 645435 1284411	528267 528266 1056533
415 14 000000	130X135 2492 SF .4029	2	BISHUP, JOHN M & PETRINA M 59 MANOR ROAD HARRINGTON PARK, NJ 59 MANOR RD	07640	322800 244800 567600	1856620	1856620 00 1856620	443722 443721 887443	481751 487426 969177	464155 464155 928310
416 1 000000	142X103 1980 SF .3358	2	DI LIBERTO, JOSEPH & ANITA 225 BROOK ST HARRINGTON PARK, NJ 225 BROOK ST	01175 07640	316200 220100 536300	1754237 V1	1754237 -25000 1729237	413003 413002 826005	448935 454297 903232	432310 432309 864619
416 2 000000	100X131 KITCHEN .3007	2	KONTOLIOS, IOANNIS M & ANASTASIA 78 FRIEND TERRACE HARRINGTON PARK, NJ 78 FRIEND TERR	00660 07640	306000 215000 521000	1704191	1704191 00 1704191	407292 407292 814584	442199 447408 889607	426048 426048 852096
416 3 000000	100X125 1958 SF .2870	2	ZAMFOTIS, CHRISTOPHER P & MARIA 70 FRIEND TERR HARRINGTON PARK, NJ 70 FRIEND TERR	07640	305000 602900 907900	2969741	2969741 00 2969741	709751 709751 1419502	770580 779659 1550239	742436 742435 1484871
416 4 000000	103X132 2562 SF .3121	2	SPATZ, DAVID & LINDA 60 FRIEND TERR HARRINGTON PARK, NJ 60 FRIEND TERR	07640	302100 275500 577600	1889330	1889330 00 1889330	451539 451539 903078	490238 496014 986252	472333 472332 944665
416 5 000000	107X136 1936 SF .3341	2	GRANNELL, BLAKE & NICOLE 50 FRIEND TERR HARRINGTON PARK, NJ 50 FRIEND TERR	07640	306400 218800 525200	1717929	1717929 00 1717929	410576 410575 821151	445763 451015 896778	429483 429482 858965
416 6 000000	104X134 2504 SF .3199	2	JUAREZ, ARMANDO J & KAISY 40 FRIEND TERRACE HARRINGTON PARK, NJ 40 FRIEND TERR	07640	306400 281100 587500	1921713	1921713 00 1921713	459279 459278 918557	498641 504515 1003156	480429 480428 960857
416 7 000000	100X134 2928 SF .3076	2	SMITH, THERESE A 34 FRIEND TERRACE HARRINGTON PARK, NJ 34 FRIEND TERR	07640	306000 547000 853000	2790163	2790163 00 2790163	666833 666833 1333666	723984 732513 1456497	697541 697541 1395082
416 8 000000	101X137 1850 SF .3177	2	KIM, JAE HOON & YOUNGRAN GRACE 24 FRIEND TERR HARRINGTON PARK, NJ 24 FRIEND TERR	01175 07640	303600 218000 521600	1706154	1706154 00 1706154	407761 407761 815522	442708 447924 890632	426539 426538 853077
416 9 000000	103X133 2700 SF .3145	2	CHOI, EMILY HYE&SEO, YOUNG S 16 FRIEND TERR HARRINGTON PARK, NJ 16 FRIEND TERR	07640	304300 334600 638900	2089842	2089842 00 2089842	499460 499460 998920	542267 548655 1090922	522461 522460 1044921
416 10 000000	120X115 1968 SF .3168	2	RHIM, SAMUEL 4 FRIEND TERR HARRINGTON PARK, NJ 4 FRIEND TERR	07640	308200 204300 512500	1676388	1676388 00 1676388	400647 400647 801294	434985 440109 875094	419097 419097 838194

Block No. Lot No. Qualification Account No.	Land Dimensions Building Description Additional Lots Acreage	Prop. Class	Owner's Name Address City State Property Location	Billing Code Zip Code	Land Improvement Exemption Net Total	2025 Property Tax Special Dist	2025 Total Tax Deduction Net Tax	Amt.Billed 2025 1st Q 2nd Q Total	2nd Half 2025 3rd Q 4th Q Total	Preliminary 2026 Tax 1st Q 2nd Q Total
416 11 000000	95X128 1962 SF .2792	2	CHOI, JISANG & KIM, HYUNSUN 93 BLAUVELT DR HARRINGTON PARK, NJ 93 BLAUVELT DR	00660 07640	307200 226300 533500	1745079	1745079 00 1745079	417064 417064 834128	452808 458143 910951	436270 436270 872540
416 12 000000	100X131 2652 SF .3007	2	MEDICA, JOHN A & DONNA M 123 GUY ST HARRINGTON PARK, NJ 123 GUY ST	00660 07640	306000 363900 669900	2191243	2191243 00 2191243	523695 523694 1047389	568578 575276 1143854	547811 547811 1095622
416 13 000000	107X125 2180 SF .3070	2	LAURENZO, FREDERICK & SMITH, THERESE 34 FRIEND TERRACE HARRINGTON PARK, NJ 131 GUY ST	07640	308300 208700 517000	1691107	1691107 00 1691107	404165 404165 808330	438804 443973 882777	422777 422777 845554
416 14 000000	112X115 1958 SF .2957	2	YOO, JAY J & ALICE 139 GUY ST HARRINGTON PARK NJ 139 GUY ST	00660 07640	315200 221600 536800	1755873	1755873 00 1755873	419644 419643 839287	455609 460977 916586	438969 438968 877937
416 15 000000	117X115 2083 SF .3089	2	BEKMAN, MICHAEL & SEGAL, VICTORIA 145 GUY ST HARRINGTON PARK, NJ 145 GUY ST	00270 07640	316300 236700 553000	1808863	1808863 00 1808863	432308 432308 864616	469359 474888 944247	452216 452216 904432
416 16 000000	112X120 2750 SF .3085	2	DEL PRETE, SPENCER V & KAREN T 151 GUY ST HARRINGTON PARK, NJ 151 GUY ST	00660 07640	312000 380200 692200	2264186	2264186 00 2264186	541128 541127 1082255	587505 594426 1181931	566047 566046 1132093
416 17 000000	135X101 3737 SF .3130	2	CHOI, KYUNGKON K & TAEWHA 211 BROOK ST HARRINGTON PARK, NJ 211 BROOK ST	00369 07640	304900 370700 675600	2209888	2209888 00 2209888	528151 528150 1056301	573416 580171 1153587	552472 552472 1104944
417 1 000000	132X122 2202 SF .3697	2	BANNON, PAUL 120 GUY ST HARRINGTON PARK, NJ 120 GUY ST	07640	321300 232300 553600	1810826	1810826 00 1810826	432777 432777 865554	469868 475404 945272	452707 452706 905413
417 2 000000	117X135 3161 SF .3626	2	CHAO, JEFFREY & LIN, QIAO 130 GUY ST HARRINGTON PARK, NJ 130 GUY ST	07640	314400 422400 736800	2410073	2410073 00 2410073	575994 575993 1151987	625359 632727 1258086	602519 602518 1205037
417 3 000000	173X140 2309 SF .5560	2	MAIER, EDWARD & GAIL M 144 GUY ST HARRINGTON PARK, NJ 144 GUY ST	00819 07640	322400 172200 494600	1617837	1617837 00 1617837	386654 386653 773307	419792 424738 844530	404460 404459 808919
417 4 000000	119X137 KITCHEN .3743	2	BOGOSIAN, DAWN 195 BROOK STREET HARRINGTON PARK, NJ 195 BROOK ST	00660 07640	313800 374000 687800	2249794	2249794 00 2249794	537688 537688 1075376	583770 590648 1174418	562449 562448 1124897
417 5 000000	108X124 2259 SF .3074	2	LEE, DAESUNG 187 BROOK ST. HARRINGTON PARK, NJ 187 BROOK ST	01175 07640	307200 200000 507200	1659051	1659051 00 1659051	396504 396503 793007	430486 435558 866044	414763 414763 829526
417 6 000000	148X146 3438 SF .4961	2	WANG, YUN & HUAI LI 181 BROOK ST HARRINGTON PARK, NJ 181 BROOK ST	07640	340000 365000 705000	2306055	2306055 00 2306055	551134 551134 1102268	598369 605418 1203787	576514 576514 1153028
418 1 000000	100X125 1749 SF .2870	2	CAGLAR, MUSTAFA TUNC ETAL 430 LAFAYETTE RD HARRINGTON PARK, NJ 430 LAFAYETTE RD	00660 07640	274500 203800 478300	1564519	1564519 00 1564519	373911 373911 747822	405957 410740 816697	391130 391130 782260

8341300

27284394

00

00

27284394

13041627

14242767

13642202

Block No. Lot No. Qualification Account No.	Land Dimensions Building Description Additional Lots Acreage	Prop. Class	Owner's Name Address City State Property Location	Billing Code Zip Code	Land Improvement Exemption Net Total	2025 Property Tax Special Dist	2025 Total Tax Deduction Net Tax	Amt.Billed 2025 1st Q 2nd Q Total	2nd Half 2025 3rd Q 4th Q Total	Preliminary 2026 Tax 1st Q 2nd Q Total
418 2 000000	101X125 2598 SF .2898	2	SONG, JINHEE & JAMES & CHA, DUK Y 4 LINCOLN TERR HARRINGTON PARK, NJ 4 LINCOLN TERR	07640	290300 284100 574400	1878862	1878862 00 1878862	449038 449037 898075	487522 493265 980787	469716 469715 939431
418 3	112X106 3425 SF .2725	2	LEE, EUNGSANG & SOYOUNG CHOI 4 MANOR ROAD HARRINGTON PARK, NJ 4 MANOR RD	00660 07640	303500 573600 877100	2868994	2868994 00 2868994	685673 685673 1371346	744439 753209 1497648	717249 717248 1434497
418 4 000000	100X75 IRR 1958 SF .0000	2	WOODS, CHARLES & SHAUGHNESY, KATHERINE 10 MANOR RD HARRINGTON PARK, NJ 10 MANOR RD	07640	316000 159000 475000	1553725	1553725 00 1553725	406979 406979 813958	367509 372258 739767	388432 388431 776863
418 5 000000	113X131 FIN BASEMENT .3398	2	MARKI, EDNA M 16 MANOR RD HARRINGTON PARK, NJ 16 MANOR RD	07640	328700 227300 556000	1818676	1818676 00 1818676	434653 434653 869306	471905 477465 949370	454669 454669 909338
418 6 000000	114X134 2173 SF .3507	2	SIEGEL, HOWARD I & MARGARET 22 MANOR RD HARRINGTON PARK, NJ 22 MANOR RD	00316 07640	317200 221800 539000	1763069	1763069 00 1763069	421364 421363 842727	457476 462866 920342	440768 440767 881535
418 7 000000	100X125 4197 SF .2870	2	HAHN, CHRISTOPHER & ASHLEY 30 MANOR RD HARRINGTON PARK, NJ 30 MANOR RD	07640	305000 509000 814000	2662594	2662594 00 2662594	636345 636344 1272689	690883 699022 1389905	665649 665648 1331297
418 8 000000	100X125 3857 SF .2870	2	38 MANOR RD CO. 38 MANOR RD HARRINGTON PARK, NJ 38 MANOR RD	07640	305000 262400 567400	1855965	1855965 00 1855965	443565 443565 887130	481581 487254 968835	463992 463991 927983
418 9 000000	100X125 2452 SF .2870	2	DIPPOLITO, SHARON & FRANKLYN 46 MANOR ROAD HARRINGTON PARK, NJ 46 MANOR RD	00660 07640	305000 302200 607200	1986151	1986151 00 1986151	474679 474678 949357	515361 521433 1036794	496538 496538 993076
418 10 000000	119X125 2370 SF .3415	2	DAVIDSON, TAMEA & ENGLISH, DONALD - TRUST 316 E. 55 ST, #6F, DAVIDSON NEW YORK CITY, NY 56 MANOR RD	10022	312700 227900 540600	1768303 V1	1768303 -25000 1743303	416364 416364 832728	452585 457990 910575	435826 435826 871652
418 11 000000	125X125 2662 SF .3587	2	KAPLAN, ROBERT M & HARRIET M 3 FRIEND TERR HARRINGTON PARK, NJ 3 FRIEND TERR	01175 07640	318800 240300 559100	1828816	1828816 00 1828816	437077 437076 874153	474536 480127 954663	457204 457204 914408
418 12 000000	110X125 2040 SF .3157	2	OH, MIN H & KIM, KI YEOUN 61 BLAUVELT DRIVE HARRINGTON PARK, NJ 61 BLAUVELT DR	07640	310500 216300 526800	1723163	1723163 00 1723163	411826 411826 823652	447122 452389 899511	430791 430791 861582
418 13 000000	105X125 3618 SF .3013	2	SINGH, JAIPAL & KAUR, SATVINDER 53 BLAUVELT DRIVE HARRINGTON PARK, NJ 53 BLAUVELT DR	01589 07640	307800 359000 666800	2181103	2181103 00 2181103	521271 521271 1042542	565947 572614 1138561	545276 545276 1090552
418 14 000000	131X152 1644 SF .4571	2	VIALONGA, DOUGLAS P & MICHELLE 47 BLAUVELT DR HARRINGTON PARK, NJ 47 BLAUVELT DR	00660 07640	332700 516700 849400	2778387	2778387 00 2778387	664019 664018 1328037	720928 729422 1450350	694597 694597 1389194
418 15 000000	100X75 IRR 2726 SF .0000	2	PRATA, RAYMOND G & YVONNE J 41 BLAUVELT DR HARRINGTON PARK, NJ 41 BLAUVELT DR	01175 07640	345300 302700 648000	2119608	2119608 00 2119608	506574 506574 1013148	549990 556470 1106460	529902 529902 1059804

8800800

28787416

00

25000

28762416

13818848

14943568

14381212

Block No. Lot No. Qualification Account No.	Land Dimensions Building Description Additional Lots Acreage	Prop. Class	Owner's Name Address City State Property Location	Billing Code Zip Code	Land Improvement Exemption Net Total	2025 Property Tax Special Dist	2025 Total Tax Deduction Net Tax	Amt.Billed 2025 1st Q 2nd Q Total	2nd Half 2025 3rd Q 4th Q Total	Preliminary 2026 Tax 1st Q 2nd Q Total
418 16 000000	100X170 2598 SF .3903	2	O'NEIL, KEVIN & DEIRDRE M 414 LAFAYETTE RD HARRINGTON PARK, NJ 414 LAFAYETTE RD	07640	279500 226200 505700	1654145	1654145 00 1654145	395331 395331 790662	429213 434270 863483	413537 413536 827073
418 17 000000	100X170 2477 SF .3903	2	TECKS FOUNDATION 406 LAFAYETTE RD HARRINGTON PARK, NJ 406 LAFAYETTE RD	07640	279500 332900 612400	2003160	2003160 00 2003160	478744 478744 957488	519774 525898 1045672	500790 500790 1001580
418 18 000000	100X170 3574 SF .3903	2	KANG, HUN SUNG & PARK, JI YOUNG 410 LAFAYETTE RD HARRINGTON PARK, NJ 410 LAFAYETTE RD	07640	279500 386900 666400	2179794	2179794 00 2179794	520959 520958 1041917	565607 572270 1137877	544949 544948 1089897
501 1 000000	11.50 AC 11.5000	1	SUEZ UNITED WATER C/O ALTUS GROUP P. O. BOX 71970 PHOENIX, AZ 469-501 LAFAYETTE RD	85050	377200 0 377200	1233821	1233821 00 1233821	294876 294876 589752	320149 323920 644069	308456 308455 616911
501 2 000000	0.75 .7500	1	SUEZ UNITED WATER C/O ALTUS GROUP P. O. BOX 71970 PHOENIX, AZ 403-459 LAFAYETTE RD	85050	21600 0 21600	70654	70654 00 70654	16886 16886 33772	18333 18549 36882	17664 17663 35327
501 3 000000	25X60 .0344	1	SUEZ UNITED WATER C/O ALTUS GROUP P. O. BOX 71970 PHOENIX, AZ 461 LAFAYETTE RD	85050	2300 0 2300	7523	7523 00 7523	1798 1798 3596	1952 1975 3927	1881 1881 3762
501 4 000000	30800 SF 3734 SF .7071	2	CHOI, JAE DUK & HYUN JOO 515 LAFAYETTE RD HARRINGTON PARK, NJ 515 LAFAYETTE RD	07640	316400 208600 525000	1717275	1717275 00 1717275	410419 410419 820838	445594 450843 896437	429319 429319 858638
501 5 000000	34100 SF 2892 SF .7828	2	ZUKOWSKI (ETAL), ZANE 529 LAFAYETTE RD HARRINGTON PARK, NJ 529 LAFAYETTE RD	07640	293900 397000 690900	2259934	2259934 00 2259934	540111 540111 1080222	586402 593310 1179712	564984 564983 1129967
501 6 000000	23.29 AC 23.2900	1	SUEZ UNITED WATER C/O ALTUS GROUP P. O. BOX 71970 PHOENIX, AZ 537-621 LAFAYETTE RD	85050	670800 0 670800	2194187	2194187 00 2194187	524398 524398 1048796	569342 576049 1145391	548547 548547 1097094
501 7 000000	100X240 2370 SF .5510	2	YUN, YOUNG SHIK & JUNEHO 100 BLANCH AV HARRINGTON PARK, NJ 100 BLANCH AV	07640	258700 152100 410800	1343727	1343727 00 1343727	321143 321143 642286	348667 352774 701441	335932 335932 671864
501 9 000000	6.24 AC 6.2400	15C	BOROUGH OF HARRINGTON PARK 85 HARRIOT AVE HARRINGTON PARK, NJ 529 LAFAYETTE RD, REAR	07640	*EXEMPT*	00	00 00 00	00 00 00	00 00 00	00 00 00
501 10 000000	8.27 AC 8.2700	15C	BOROUGH OF HARRINGTON PARK 85 HARRIOT AVE HARRINGTON PARK, NJ LAFAYETTE RD	07640	*EXEMPT*	00	00 00 00	00 00 00	00 00 00	00 00 00
501 10 BLDG	8.27 POOL 8.2700	15C	HARRINGTON PARK SWIM CLUB, INC 533 LAFAYETTE RD, BOX 183 HARRINGTON PARK, NJ 533 LAFAYETTE RD	07640	*EXEMPT*	00	00 00 00	00 00 00	00 00 00	00 00 00
501 11 000000	19.00 AC 19.0000	15C	BOROUGH OF HARRINGTON PARK 85 HARRIOT AVE HARRINGTON PARK, NJ KRAMER LN	07640	*EXEMPT*	00	00 00 00	00 00 00	00 00 00	00 00 00

Block No. Lot No. Qualification Account No.	Land Dimensions Building Description Additional Lots Acreage	Prop. Class	Owner's Name Address City State Property Location	Billing Code Zip Code	Land Improvement Exemption Net Total	2025 Property Tax Special Dist	2025 Total Tax Deduction Net Tax	Amt.Billed 2025 1st Q 2nd Q Total	2nd Half 2025 3rd Q 4th Q Total	Preliminary 2026 Tax 1st Q 2nd Q Total
501 15 000000	100X250 2054 SF .5739	2	FRITZ, LINDA A & PETER G 629 LAFAYETTE RD HARRINGTON PARK, NJ 629 LAFAYETTE RD	02640 07640	262500 276700 539200	1763723	1763723 00 1763723	421520 421519 843039	457646 463038 920684	440931 440931 881862
501 16	101X215 1942 SF .4985	2	BONCUKCU, YUSUF & ZUHAL 637 LAFAYETTE RD HARRINGTON PARK, NJ 637 LAFAYETTE RD	00660 07640	260200 165600 425800	1392792	1392792 00 1392792	332870 332869 665739	361398 365655 727053	348198 348198 696396
501.01 8 CW101	720ML2 .0000	2	BORDONARO, ANNE 60 BLANCHE AVE HARRINGTON PARK, NJ 60 BLANCH AVE, UNIT 101	07640	9200 77200 86400	282614	282614 W1 -25000 257614	61294 61293 122587	67082 67945 135027	64404 64403 128807
501.01 8 CW102	752ML1 .0000	2	WATTS, ASHOK & SANDHYA 60 BLANCH AVE, #W 102 HARRINGTON PARK, NJ 60 BLANCH AVE, UNIT 102	07640	10400 79800 90200	295044	295044 00 295044	70514 70514 141028	76557 77459 154016	73761 73761 147522
501.01 8 CW103	1290C .0000	2	DUFFUS, CHRISTOPHER J TRSTE 804 ARCADIA PLACE RIVER VALE NJ 60 BLANCH AVE, UNIT 103	07675	156400 166100 322500	1054898	1054898 W1 -25000 1029898	245865 245864 491729	267472 270697 538169	257475 257474 514949
501.01 8 CW104	850B .0000	2	CENICOLA, ROSEMARY 60 BLANCH AVENUE, #104 HARRINGTON PARK, NJ 60 BLANCH AVE, UNIT 104	07640	95600 116900 212500	695088	695088 00 695088	166122 166122 332244	180360 182484 362844	173772 173772 347544
501.01 8 CW105	1320A .0000	2	KELLY, THOMAS & MARY 60 BLANCH AVE #W-105 HARRINGTON PARK, NJ 60 BLANCH AVE, UNIT 105	07640	154100 175900 330000	1079430	1079430 00 1079430	257978 257977 515955	280088 283387 563475	269858 269857 539715
501.01 8 CW106	1516F .0000	2	FASULO, JOSEPH & KAREN 60 BLANCH AVE #W-106 HARRINGTON PARK, NJ 60 BLANCH AVE, UNIT 106	07640	182000 158000 340000	1112140	1112140 V1 -25000 1087140	259545 259545 519090	282325 285725 568050	271785 271785 543570
501.01 8 CW107	1516F .0000	2	CAMPBELL, ALISON L 60 BLANCH AVE #107 HARRINGTON PARK, NJ 60 BLANCH AVE, UNIT 107	07640	172700 206300 379000	1239709	1239709 00 1239709	290034 290033 580067	327926 331716 659642	309928 309927 619855
501.01 8 CW108	1320A .0000	2	JACKSON, JONATHAN J & IRENE P 60 BLANCH AVENUE #108 HARRINGTON PARK, NJ 60 BLANCH AVE, UNIT 108	07640	160200 169800 330000	1079430	1079430 V1 -25000 1054430	251728 251727 503455	273838 277137 550975	263608 263607 527215
501.01 8 CW109	850B .0000	2	MARZOCCHI, MICHAEL & SUZANNE B 60 BLANCH AVE #W-109 HARRINGTON PARK, NJ 60 BLANCH AVE, UNIT 109	07640	95300 117200 212500	695088	695088 00 695088	166122 166122 332244	180360 182484 362844	173772 173772 347544
501.01 8 CW110	1290C .0000	2	ENG, STANLEY & LILY 60 BLANCH AVE, UNIT 110 HARRINGTON PARK, NJ 60 BLANCH AVE, UNIT 110	07640	145900 176600 322500	1054898	1054898 W1 -25000 1029898	245865 245864 491729	267472 270697 538169	257475 257474 514949
501.01 8 CW111	752ML1 .0000	2	LANDERS, VINCENT P 60 BLANCH AVENUE W-111 HARRINGTON PARK, NJ 60 BLANCH AVE, UNIT 111	07640	10400 79800 90200	295044	295044 V1 -25000 270044	64264 64264 128528	70307 71209 141516	67511 67511 135022
501.01 8 CW112	720ML2 .0000	2	KINCAID, JOAN 60 BLANCH AVE. UNIT 112 HARRINGTON PARK, NJ 60 BLANCH AVE, UNIT 112	07640	9200 77200 86400	282614	282614 V1 -25000 257614	61294 61293 122587	67082 67945 135027	64404 64403 128807

3767200

12322512

00

175000

12147512

5790021

6357491

6073757

Block No. Lot No. Qualification Account No.	Land Dimensions Building Description Additional Lots Acreage	Prop. Class	Owner's Name Address City State Property Location	Billing Code Zip Code	Land Improvement Exemption Net Total	2025 Property Tax Special Dist	2025 Total Tax Deduction Net Tax	Amt.Billed 2025 1st Q 2nd Q Total	2nd Half 2025 3rd Q 4th Q Total	Preliminary 2026 Tax 1st Q 2nd Q Total
501.01 8 CW201	900E .0000	15F	SELLAROLE, GEORGE & MIRTA 60 BLANCH AVE #201 HARRINGTON PARK, NJ 60 BLANCH AVE, UNIT 201	07640	*EXEMPT*	00	00 00 00	00 00 00	00 00 00	00 00 00
501.01 8 CW202	812G .0000	2	GIOVINAZZO, DOMINICK 60 BLANCH AVENUE #202 HARRINGTON PARK, NJ 60 BLANCH AVE, UNIT 202	07640	92000 123700 215700	705555	705555 00 705555	168624 168623 337247	183076 185232 368308	176389 176389 352778
501.01 8 CW203	1320A .0000	2	BARRETT WOOD, WILLIAM ETAL 60 BLANCH AVENUE #203 HARRINGTON PARK, NJ 60 BLANCH AVE, UNIT 203	07640	154300 175700 330000	1079430	1079430 00 1079430	257978 257977 515955	280088 283387 563475	269858 269857 539715
501.01 8 CW204	1306D .0000	2	TOBIA, PEARL 60 BLANCH AVE #W-204 HARRINGTON PARK, NJ 60 BLANCH AVE, UNIT 204	07640	159000 167500 326500	1067982	1067982 00 1067982	255242 255241 510483	277117 280382 557499	266996 266995 533991
501.01 8 CW205	1320A .0000	2	JOINT REV TR AGRMNT BRUCE B MCHALE 13071 CROSS CREEK BLVD409 FORT MYERS, FL 60 BLANCH AVE, UNIT 205	33912	158700 171300 330000	1079430	1079430 00 1079430	257978 257977 515955	280088 283387 563475	269858 269857 539715
501.01 8 CW206	1516F .0000	2	SPINCKEN, ROSE 60 BLANCH AVE UNIT W-206 HARRINGTON PARK, NJ 60 BLANCH AVE, UNIT 206	07640	182000 158000 340000	1112140	1112140 W1 -25000 1087140	259545 259545 519090	282325 285725 568050	271785 271785 543570
501.01 8 CW207	1516F .0000	2	LICHTENSTEIN, ROBERT L & ELLEN 60 BLANCH AVENUE #W-207 HARRINGTON PARK, NJ 60 BLANCH AVE, UNIT 207	07640	182000 158000 340000	1112140	1112140 00 1112140	265795 265795 531590	288575 291975 580550	278035 278035 556070
501.01 8 CW208	1320A .0000	2	FERRELly, EDWARD UCST TRUST 60 BLANCH AVE HARRINGTON PARK, NJ 60 BLANCH AVE, UNIT 208	07640	158400 145900 304300	995365	995365 V1 -25000 970365	231637 231636 463273	252025 255067 507092	242592 242591 485183
501.01 8 CW209	1306D .0000	2	DE GENNARO, GEORGE & IRENE 60 BLANCH AVE UNIT W209 HARRINGTON PARK, NJ 60 BLANCH AVE, UNIT 209	07640	159000 167500 326500	1067982	1067982 00 1067982	255242 255241 510483	277117 280382 557499	266996 266995 533991
501.01 8 CW210	1320A .0000	2	MAZZO, PATRICIA H TRSTES/ ETAL 60 BLANCH AVE #W-210 HARRINGTON PARK, NJ 60 BLANCH AVE, UNIT 210	07640	150000 180000 330000	1079430	1079430 V1 -25000 1054430	251728 251727 503455	273838 277137 550975	263608 263607 527215
501.01 8 CW211	812G .0000	2	REILLY, MARY JANE 60 BLANCH AVE, UNIT 211 HARRINGTON PARK, NJ 60 BLANCH AVE, UNIT 211	07640	92000 111000 203000	664013	664013 00 664013	158696 158695 317391	172296 174326 346622	166004 166003 332007
501.01 8 CW212	900E .0000	2	MCKEOWN, ROSEMARY 60 BLANCH AVE, #W212 HARRINGTON PARK, NJ 60 BLANCH AVE, UNIT 212	07640	102800 122200 225000	735975	735975 00 735975	175894 175894 351788	190969 193218 384187	183994 183994 367988
501.02 8 CM101	720ML2 .0000	2	SABELLA, PATRICK & RITA 40 BLANCH AVE #C-101 HARRINGTON PARK, NJ 40 BLANCH AVE, UNIT 101	07640	9200 77200 86400	282614	282614 S1 V1 -50000 232614	55044 55043 110087	60832 61695 122527	58154 58153 116307
501.02 8 CM102	752ML1 .0000	2	NICOLETTI, ROSE 40 BLANCH AVE #102 HARRINGTON PARK, NJ 40 BLANCH AVE, UNIT 102	07640	10400 79800 90200	295044	295044 00 295044	70514 70514 141028	76557 77459 154016	73761 73761 147522

3447600

11277100

00

125000

11152100

5327825

5824275

5576052

Block No. Lot No. Qualification Account No.	Land Dimensions Building Description Additional Lots Acreage	Prop. Class	Owner's Name Address City State Property Location	Billing Code Zip Code	Land Improvement Exemption Net Total	2025 Property Tax Special Dist	2025 Total Tax Deduction Net Tax	Amt.Billed 2025 1st Q 2nd Q Total	2nd Half 2025 3rd Q 4th Q Total	Preliminary 2026 Tax 1st Q 2nd Q Total
501.02 8 CM103	1290C .0000	2	HOURIHAN, MARGARET & DAVID J 40 BLANCH AVE #C-103 HARRINGTON PARK, NJ 40 BLANCH AVE, UNIT 103	07640	156300 166200 322500	1054898	1054898 00 1054898	252115 252114 504229	273722 276947 550669	263725 263724 527449
501.02 8 CM104	850B .0000	2	CERBASI, COLLEEN & MARY ELLEN 40 BLANCH AVE #104 HARRINGTON PARK, NJ 40 BLANCH AVE, UNIT 104	07640	95600 116900 212500	695088	695088 00 695088	166122 166122 332244	180360 182484 362844	173772 173772 347544
501.02 8 CM105	1320A .0000	2	CASSANO, JOHN 40 BLANCH AVE #C-105 HARRINGTON PARK, NJ 40 BLANCH AVE, UNIT 105	07640	158800 171200 330000	1079430	1079430 00 1079430	257978 257977 515955	280088 283387 563475	269858 269857 539715
501.02 8 CM106	1120J .0000	2	BURKE, MARGARET PAULINE 40 BLANCH AVE #C106 HARRINGTON PARK, NJ 40 BLANCH AVE, UNIT 106	07640	131700 148300 280000	915880	915880 00 915880	218890 218890 437780	237650 240450 478100	228970 228970 457940
501.02 8 CM107	1120J .0000	2	HIGGINS, MARY 40 BLANCH AVE #C-107 HARRINGTON PARK, NJ 40 BLANCH AVE, UNIT 107	07640	131700 148300 280000	915880	915880 00 915880	218890 218890 437780	237650 240450 478100	228970 228970 457940
501.02 8 CM108	1320A .0000	2	MCCARTHY JR, JOSEPH V & ANN MARIE 40 BLANCH AVE #108 HARRINGTON PARK, NJ 40 BLANCH AVE, UNIT 108	07640	160200 169800 330000	1079430	1079430 00 1079430	257978 257977 515955	280088 283387 563475	269858 269857 539715
501.02 8 CM109	850B .0000	2	FABRIZIO, PAULINE 40 BLANCH AVE APT 109 HARRINGTON PARK, NJ 40 BLANCH AVE, UNIT 109	07640	88200 124300 212500	695088 W1	695088 -25000 670088	159872 159872 319744	174110 176234 350344	167522 167522 335044
501.02 8 CM110	1290C .0000	2	MILLER, WILLIAM P & KIM M 40 BLANCH AVE #110 HARRINGTON PARK, NJ 40 BLANCH AVE, UNIT 110	07640	156200 166300 322500	1054898	1054898 00 1054898	252115 252114 504229	273722 276947 550669	263725 263724 527449
501.02 8 CM111	752ML1 .0000	2	URSO, MARGARET M 40 BLANCH AVE #111 HARRINGTON PARK, NJ 40 BLANCH AVE, UNIT 111	07640	10400 79800 90200	295044 W1	295044 -25000 270044	64264 64264 128528	70307 71209 141516	67511 67511 135022
501.02 8 CM112	720ML2 .0000	2	GENCO, JOSEPH & KATHRYN 40 BLANCH AVENUE # 112 HARRINGTON PARK, NJ 40 BLANCH AVE, UNIT 112	07640	9200 77200 86400	282614	282614 00 282614	67544 67543 135087	73332 74195 147527	70654 70653 141307
501.02 8 CM201	1070L .0000	2	ROTONDI, MICHAEL & RUTH 40 BLANCH AVE #C201 HARRINGTON PARK, NJ 40 BLANCH AVE, UNIT 201	07640	124800 142700 267500	874993	874993 00 874993	209119 209118 418237	227041 229715 456756	218749 218748 437497
501.02 8 CM202	812G .0000	2	TOWT, LIGIA 40 BLANCH AVE #202 HARRINGTON PARK, NJ 40 BLANCH AVE, UNIT 202	07640	92000 111000 203000	664013	664013 00 664013	152446 152445 304891	178546 180576 359122	166004 166003 332007
501.02 8 CM203	1320A .0000	2	GRAHAM, WILLIAM & CAROLYN 40 BLANCH AVE, UNIT 203 HARRINGTON PARK, NJ 40 BLANCH AVE, UNIT 203	07640	160700 169300 330000	1079430 V1	1079430 -25000 1054430	251728 251727 503455	273838 277137 550975	263608 263607 527215
501.02 8 CM204	1306D .0000	2	GUGLIELMETTI, ADELINE 40 BLANCH AVENUE, #204 HARRINGTON PARK, NJ 40 BLANCH AVE, UNIT 204	07640 02152	142000 184500 326500	1067982	1067982 00 1067982	255242 255241 510483	277117 280382 557499	266996 266995 533991

3593600

11754668

00

75000

11679668

5568597

6111071

5839835

Block No. Lot No. Qualification Account No.	Land Dimensions Building Description Additional Lots Acreage	Prop. Class	Owner's Name Address City State Property Location	Billing Code Zip Code	Land Improvement Exemption Net Total	2025 Property Tax Special Dist	2025 Total Tax Deduction Net Tax	Amt.Billed 2025 1st Q 2nd Q Total	2nd Half 2025 3rd Q 4th Q Total	Preliminary 2026 Tax 1st Q 2nd Q Total
501.02 8 CM205	1320A .0000	2	CLUNE, JAMES 40 BLANCHE AVE HARRINGTON PARK, NJ 40 BLANCH AVE, UNIT 205	07640	155900 174100 330000	1079430	V1 1079430 -25000 1054430	251728 251727 503455	273838 277137 550975	263608 263607 527215
501.02 8 CM206	1120J .0000	2	PARK, DIANE 40 BLANCH AVE #206 HARRINGTON PARK, NJ 40 BLANCH AVE, UNIT 206	07640	122700 157300 280000	915880	915880 00 915880	218890 218890 437780	237650 240450 478100	228970 228970 457940
501.02 8 CM207	1120J .0000	2	KALISKI, MYRA LOUISE 40 BLANCH AVE #207 HARRINGTON PARK, NJ 40 BLANCH AVE, UNIT 207	07640	113300 166700 280000	915880	915880 00 915880	218890 218890 437780	237650 240450 478100	228970 228970 457940
501.02 8 CM208	1320A .0000	2	ADWAR, SOL & ALICE 40 BLANCH AVE HARRINGTON PARK, NJ 40 BLANCH AVE, UNIT 208	07640	144700 185300 330000	1079430	V1 1079430 -25000 1054430	251728 251727 503455	273838 277137 550975	263608 263607 527215
501.02 8 CM209	1306D .0000	2	KNOWLES, LISA & HANSEN, GINA 40 BLANCH AVE, UNIT 209 HARRINGTON PARK, NJ 40 BLANCH AVE, UNIT 209	07640	159900 166600 326500	1067982	1067982 00 1067982	255242 255241 510483	277117 280382 557499	266996 266995 533991
501.02 8 CM210	1320A .0000	2	HAMS, MARILYN 40 BLANCHE AVE UNIT C210 HARRINGTON PARK, NJ 40 BLANCH AVE, UNIT 210	07640	149000 181000 330000	1079430	V1 1079430 -25000 1054430	251728 251727 503455	273838 277137 550975	263608 263607 527215
501.02 8 CM211	812G .0000	2	GIRESI, LINDA LEE 40 BLANCH AVENU, # 211 HARRINGTON PARK, NJ 40 BLANCH AVE, UNIT 211	07640	92000 111000 203000	664013	664013 00 664013	158696 158695 317391	172296 174326 346622	166004 166003 332007
501.02 8 CM212	1070L .0000	2	KIM, SOO & CHUNGJA & BERNARD H 40 BLANCH AVE #C212 HARRINGTON PARK, NJ 40 BLANCH AVE, UNIT 212	07640	124800 140900 265700	869105	869105 00 869105	207711 207711 415422	225513 228170 453683	217277 217276 434553
501.03 8 CE101	720ML2 .0000	2	SCHMITT, PAULINE 20 BLANCH AVE #EE101 HARRINGTON PARK, NJ 20 BLANCH AVE, UNIT 101	07640	9200 77200 86400	282614	282614 00 282614	67544 67543 135087	73332 74195 147527	70654 70653 141307
501.03 8 CE102	752ML1 .0000	2	RAFNER, MARLENE 20 BLANCH AVE, UNIT 102 HARRINGTON PARK, NJ 20 BLANCH AVE, UNIT 102	07640	10400 79800 90200	295044	295044 00 295044	70514 70514 141028	76557 77459 154016	73761 73761 147522
501.03 8 CE103	1290C .0000	2	KIENE, BRIDGET 20 BLANCH AVENUE, #E-103 HARRINGTON PARK, NJ 20 BLANCH AVE, UNIT 103	07640	151900 170600 322500	1054898	1054898 00 1054898	252115 252114 504229	273722 276947 550669	263725 263724 527449
501.03 8 CE104	850B .0000	2	D'EUFEMIA, ENRICO & JOHNSTON, JOANN 20 BLANCH AVENUE #CE104 HARRINGTON PARK, NJ 20 BLANCH AVE, UNIT 104	07640	95100 117400 212500	695088	695088 00 695088	166122 166122 332244	180360 182484 362844	173772 173772 347544
501.03 8 CE105	1320A .0000	2	FUCCI, JOHN & LINDA 20 BLANCH AVE #105 HARRINGTON PARK, NJ 20 BLANCH AVE, UNIT 105	07640	159700 170300 330000	1079430	1079430 00 1079430	257978 257977 515955	280088 283387 563475	269858 269857 539715
501.03 8 CE106	1516F .0000	2	MCMAHON, MAUREEN 20 BLANCH AVE #E106 HARRINGTON PARK, NJ 20 BLANCH AVE, UNIT 106	07640	182000 158000 340000	1112140	1112140 00 1112140	265795 265795 531590	288575 291975 580550	278035 278035 556070

3726800

12190364

00

75000

12115364

5789354

6326010

6057683

Block No. Lot No. Qualification Account No.	Land Dimensions Building Description Additional Lots Acreage	Prop. Class	Owner's Name Address City State Property Location	Billing Code Zip Code	Land Improvement Exemption Net Total	2025 Property Tax Special Dist	2025 Total Tax Deduction Net Tax	Amt.Billed 2025 1st Q 2nd Q Total	2nd Half 2025 3rd Q 4th Q Total	Preliminary 2026 Tax 1st Q 2nd Q Total
501.03 8 CE107	1516F .0000	2	VIALONGA, KATHERINE 20 BLANCH AVE UNIT E107 HARRINGTON PARK, NJ 20 BLANCH AVE, UNIT 107	07640	182900 186500 369400	1208307	1208307 00 1208307	288779 288778 577557	313528 317222 630750	302077 302077 604154
501.03 8 CE108	1320A .0000	2	SUSSMANN, JUDITH A 20 BLANCH AVE #E108 HARRINGTON PARK, NJ 20 BLANCH AVE, UNIT 108	07640	161900 168100 330000	1079430	1079430 W1 -25000 1054430	251728 251727 503455	273838 277137 550975	263608 263607 527215
501.03 8 CE109	850 B .0000	2	FERRARO, REGINA 20 BLANCH AVE #109 HARRINGTON PARK, NJ 20 BLANCH AVE, UNIT 109	07640	95300 117200 212500	695088	695088 V1 -25000 670088	159872 159872 319744	174110 176234 350344	167522 167522 335044
501.03 8 CE110	1290C .0000	2	PELLEGRINO, GERALD 20 BLANCH AVENUE #110 HARRINGTON PARK, NJ 20 BLANCH AVE, UNIT 110	07640	156200 166300 322500	1054898	1054898 V1 -25000 1029898	245865 245864 491729	267472 270697 538169	257475 257474 514949
501.03 8 CE111	752ML1 .0000	2	COFFEY, MICHAEL 20 BLANCH AVE #111 HARRINGTON PARK, NJ 20 BLANCH AVE, UNIT 111	07640	10400 79800 90200	295044	295044 00 295044	70514 70514 141028	76557 77459 154016	73761 73761 147522
501.03 8 CE112	720ML2 .0000	2	BORSTELMANN, ELSELORE 20 BLANCH AVE. #CE112 HARRINGTON PARK, NJ 20 BLANCH AVE, UNIT 112	07640	9200 77200 86400	282614	282614 S1 -25000 257614	61294 61293 122587	67082 67945 135027	64404 64403 128807
501.03 8 CE201	900E .0000	2	BELLIZZI, DARLENE 20 BLANCH AVENUE #E-201 HARRINGTON PARK, NJ 20 BLANCH AVE, UNIT 201	07640	95100 129900 225000	735975	735975 00 735975	175894 175894 351788	190969 193218 384187	183994 183994 367988
501.03 8 CE202	812G .0000	2	ARMISTEAD, DANIEL H. TRSTE 32649 KOBUK VALLEY AVE. WESLEY CHAPEL, FL 20 BLANCH AVE, UNIT 202	33543	92000 111000 203000	664013	664013 00 664013	158696 158695 317391	172296 174326 346622	166004 166003 332007
501.03 8 CE203	1320A .0000	2	CASTRIANNI, JOSEPH & PARICIA 20 BLANCH AVENUE #203 HARRINGTON PARK, NJ 20 BLANCH AVE, UNIT 203	07640	154300 175700 330000	1079430	1079430 V1 -25000 1054430	251728 251727 503455	273838 277137 550975	263608 263607 527215
501.03 8 CE204	1306D .0000	2	SONZOGNI, NORBERT ETALS TRUSTEES 20 BLANCH AVE UNITE204&GSP HARRINGTON PARK, NJ 20 BLANCH AVE, UNIT 204	07640	142000 184500 326500	1067982	1067982 00 1067982	255242 255241 510483	277117 280382 557499	266996 266995 533991
501.03 8 CE205	1320A .0000	2	WOODSON, DWIGHT A & SANDRA G 20 BLANCH AVE #E205 HARRINGTON PARK, NJ 20 BLANCH AVE, UNIT 205	07640	156400 173600 330000	1079430	1079430 V1 -25000 1054430	251728 251727 503455	273838 277137 550975	263608 263607 527215
501.03 8 CE206	1516F .0000	2	MONTANARO, JOSEPH & LINDA 20 BLANCHE AVE #E206 HARRINGTON PARK, NJ 20 BLANCH AVE, UNIT 206	07640	182000 158000 340000	1112140	1112140 00 1112140	265795 265795 531590	288575 291975 580550	278035 278035 556070
501.03 8 CE207	1516F .0000	2	GREGORY, JAMES & ELAINE TRSTES 20 BLANCH AVE #E207 HARRINGTON PARK, NJ 20 BLANCH AVE, UNIT 207	07640	182000 158000 340000	1112140	1112140 00 1112140	265795 265795 531590	288575 291975 580550	278035 278035 556070
501.03 8 CE208	1320A .0000	2	FISHER, ROBERT A TRSTES/ETALS 20 BLANCH AVENUE #208 HARRINGTON PARK, NJ 20 BLANCH AVE, UNIT 208	07640	154800 175200 330000	1079430	1079430 V1 -25000 1054430	251728 251727 503455	273838 277137 550975	263608 263607 527215

3835500

12545921

00

175000

12370921

5909307

6461614

6185462

Block No. Lot No. Qualification Account No.	Land Dimensions Building Description Additional Lots Acreage	Prop. Class	Owner's Name Address City State Property Location	Billing Code Zip Code	Land Improvement Exemption Net Total	2025 Property Tax Special Dist	2025 Total Tax Deduction Net Tax	Amt.Billed 2025 1st Q 2nd Q Total	2nd Half 2025 3rd Q 4th Q Total	Preliminary 2026 Tax 1st Q 2nd Q Total
501.03 8 CE209	1306D .0000	2	WINDT, CAROL LEE 20 BLANCH AVE #209 HARRINGTON PARK, NJ 20 BLANCH AVE, UNIT 209	07640	152300 174200 326500	1067982	1067982 W1 -25000 1042982	248992 248991 497983	270867 274132 544999	260746 260745 521491
501.03 8 CE210	1320A .0000	2	CHIAACCHIARO, NICHOLAS & JOYCE 20 BLANCH AVENUE #E-210 HARRINGTON PARK, NJ 20 BLANCH AVE, UNIT 210	07640	160200 169800 330000	1079430	1079430 00 1079430	257978 257977 515955	280088 283387 563475	269858 269857 539715
501.03 8 CE211	812D .0000	2	MILOVIC, IVANKA & MATC 20 BLANCH AVENUE #E211 HARRINGTON PARK, NJ 20 BLANCH AVE, UNIT 211	07640	92000 111000 203000	664013	664013 00 664013	158696 158695 317391	172296 174326 346622	166004 166003 332007
501.03 8 CE212	900E .0000	2	SCHWEITZER, PAULA A 20 BLANCH AVENUE #212 HARRINGTON PARK, NJ 20 BLANCH AVE, UNIT 212	00660 07640	103600 121400 225000	735975	735975 00 735975	175894 175894 351788	190969 193218 384187	183994 183994 367988
601 1	960X73 STATE 960X73 1.6088	5A	PROPT.TAX DEPT.,PENNN CENTRAL CRP 1 EAST FOURTH ST. CINCINNATI, OH ASSESSED BY STATE	45202	EXEMPT RR	00	00 00 00	00 00 00	00 00 00	00 00 00
602 1	205824 SF STATE 2328XIRR 4.7251	5A	PROP. TAX DEPT.,PENN CENTRAL CORP. ONE EAST FOURTH ST. CINCINNATI, OH ASSESSED BY STATE	45202	EXEMPT RR	00	00 00 00	00 00 00	00 00 00	00 00 00
602 2	25X900 .5165	1	MUKA, CHRISTOPHER H 1030 SHAFFER RD NEWFIELD, NY LAFAYETTE RD	14867	15500 0 15500	50701	50701 00 50701	12118 12117 24235	13156 13310 26466	12676 12675 25351
602 2.02	345X30 STATE 345X30 .2376	5A	WEST SHORE R.R. CO 230 PARK AVE NEW YORK, NY ASSESSED BY STATE	10017	EXEMPT RR	00	00 00 00	00 00 00	00 00 00	00 00 00
603 1 000000	169X159 3332 SF .6169	2	LEE,VINCENT&MIRA 11 HARRIOT AVE HARRINGTON PARK,NJ 11 HARRIOT AVE	00660 07640	284100 338600 622700	2036852	2036852 00 2036852	486796 486796 973592	528517 534743 1063260	509213 509213 1018426
603 1.02	18022 SF 2932 SF .4137	2	CHOI, IL YOUNG & KO, JEONGJIN 25 HARRIOT AVE HARRINGTON PARK, NJ 25 HARRIOT AVE	07640	252900 345600 598500	1957694	1957694 00 1957694	467878 467877 935755	507977 513962 1021939	489424 489423 978847
603 1.03 000000	101X138 2395 SF .3200	2	GIRON, RALPH 21 HARRIOT AVE HARRINGTON PARK, NJ 21 HARRIOT AVE	07640	252300 251900 504200	1649238	1649238 00 1649238	394159 394158 788317	427940 432981 860921	412310 412309 824619
603 2	123X235 2222 SF .6636	2	AHMED, SAJJAD & HAFZA,HAWWA IQBAL 274 LAFAYETTE RD HARRINGTON PARK, NJ 274 LAFAYETTE RD	00660 07640	258500 240400 498900	1631902	1631902 00 1631902	390015 390015 780030	423442 428430 851872	407976 407975 815951
603 3	166X175 1.5SF-G2 .6669	2	TAMAYO-CORAZA,MARCOS 300 LAFAYETTE RD HARRINGTON PARK, NJ 300 LAFAYETTE RD	07640	283100 192900 476000	1556996	1556996 00 1556996	372113 372113 744226	404005 408765 812770	389249 389249 778498
603 4	19375 SF 2220 SF .4448	2	PELOQUIN, LINDA & ANDREW 302 LAFAYETTE RD HARRINGTON PARK, NJ 302 LAFAYETTE RD	01175 07640	264300 217500 481800	1575968	1575968 V1 -25000 1550968	370398 370397 740795	402678 407495 810173	387742 387742 775484

4282100

14006751

00

50000

13956751

6670067

7286684

6978377

Block No. Lot No. Qualification Account No.	Land Dimensions Building Description Additional Lots Acreage	Prop. Class	Owner's Name Address City State Property Location	Billing Code Zip Code	Land Improvement Exemption Net Total	2025 Property Tax Special Dist	2025 Total Tax Deduction Net Tax	Amt.Billed 2025 1st Q 2nd Q Total	2nd Half 2025 3rd Q 4th Q Total	Preliminary 2026 Tax 1st Q 2nd Q Total
604 1 000000	5.41 AC 1.5SF 5.4100	4A	ARTPAUL REALTY CO. 222 GRAND AVENUE ENGLEWOOD, NJ 12-44 TAPPAN RD	07631	757400 360500 1117900	3656651	3656651 00 3656651	873919 873918 1747837	948818 959996 1908814	914163 914163 1828326
604 2	5825 SF 2934 SF .1337	2	HWANG, ROBERT & KRISTA MILANO 31 ARCADIA COURT HARRINGTON PARK, NJ 31 ARCADIA CT	07640 00660	287600 416100 703700	2301803	2301803 00 2301803	550118 550117 1100235	597266 604302 1201568	575451 575451 1150902
604 3	120X154 1910 SF .4242	2	WASHNIK, JOYCE N 72 TAPPAN ROAD HARRINGTON PARK, NJ 72 TAPPAN RD	07640 00369	265700 208500 474200	1551108	1551108 00 1551108	370706 370706 741412	402477 407219 809696	387777 387777 775554
604 4	.85 AC .8500	15E	CEMETERY % BOROUGH OF HP 85 HARRIOT AVE HARRINGTON PARK, NJ TAPPAN RD	07640	*EXEMPT*	00	00 00 00	00 00 00	00 00 00	00 00 00
604 6	0.89 2739 SF .8900	2	275 LAFAYETTE ROAD LLC 402 HAWORTH AVE HAWORTH, NJ 275 LAFAYETTE RD	07641	236800 164500 401300	1312652	1312652 00 1312652	313717 313716 627433	340603 344616 685219	328163 328163 656326
604 7	62X152 .2163	15C	BOROUGH OF HARRINGTON PARK 85 HARRIOT AVE HARRINGTON PARK, NJ UNKNOWN	07640	*EXEMPT*	00	00 00 00	00 00 00	00 00 00	00 00 00
604 8	26440 SF 2397 SF .6070	2	JOST, JOHN R & SILVIA C 14 ARCADIA CT HARRINGTON PARK, NJ 14 ARCADIA CT	07640 01576	310400 182700 493100	1612930	1612930 00 1612930	385481 385481 770962	418519 423449 841968	403233 403232 806465
604 9	130X171 2016 SF .5103	2	BROWN, MICHAEL & MARIA 24 ARCADIA CT HARRINGTON PARK, NJ 24 ARCADIA CT	07640 00660	273800 206900 480700	1572370	1572370 00 1572370	375788 375787 751575	407994 412801 820795	393093 393092 786185
604 10	129X146 1678 SF .4324	2	ERRICO JR, NICHOLAS J & CARLA 34 ARCADIA CT HARRINGTON PARK, NJ 34 ARCADIA CT	07640	288100 165000 453100	1482090	1482090 00 1482090	354211 354211 708422	384569 389099 773668	370523 370522 741045
604 11 000000	145X129 2061 SF .4294	2	MACKEEN, RIFKY & SIROMANI 44 ARCADIA CT HARRINGTON PARK, NJ 44 ARCADIA CT	07640	305300 194200 499500	1633865	1633865 00 1633865	390485 390484 780969	423951 428945 852896	408467 408466 816933
604 12 000000	216X100 1950 SF .4959	2	PLUCINSKI, KEITH & LENA 54 ARCADIA CT HARRINGTON PARK, NJ 54 ARCADIA CT	07640	328800 129100 457900	1497791	1497791 00 1497791	357964 357963 715927	388643 393221 781864	374448 374448 748896
604 12.01 000000	15X72 .0248	15C	BOROUGH OF HARRINGTON PARK 85 HARRIOT AVE HARRINGTON PARK, NJ ARCADIA CT	07640	*EXEMPT*	00	00 00 00	00 00 00	00 00 00	00 00 00
604 13 000000	74X1RR 3830 SF .0017	2	CAPAZZI, JOHN & MARY 65 ARCADIA CT HARRINGTON PARK, NJ 65 ARCADIA CT	07640 00660	299800 391500 691300	2261242	2261242 00 2261242	540424 540424 1080848	586741 593653 1180394	565311 565310 1130621
604 14 000000	152X125 1774 SF .4362	2	GALE, JOHN C & JUDY 303 THE PARKWAY ITHACA, NY 61 ARCADIA CT	14850	323600 154700 478300	1564519	1564519 00 1564519	373911 373911 747822	405957 410740 816697	391130 391130 782260

Block No. Lot No. Qualification Account No.	Land Dimensions Building Description Additional Lots Acreage	Prop. Class	Owner's Name Address City State Property Location	Billing Code Zip Code	Land Improvement Exemption Net Total	2025 Property Tax Special Dist	2025 Total Tax Deduction Net Tax	Amt.Billed 2025 1st Q 2nd Q Total	2nd Half 2025 3rd Q 4th Q Total	Preliminary 2026 Tax 1st Q 2nd Q Total
604 14.01 000000	20X509 .2337	15C	BOROUGH OF HARRINGTON PARK 85 HARRIOT AVE HARRINGTON PARK, NJ TAPPAN RD	07640	*EXEMPT*	00	00 00 00	00 00 00	00 00 00	00 00 00
604 15 000000	142X125 2138 SF .4075	2	HAFNER, STEVEN & DEBORAH 51 ARCADIA CT HARRINGTON PARK, NJ 51 ARCADIA CT	01175 07640	304200 151200 455400	1489613	1489613 00 1489613	356009 356009 712018	386521 391074 777595	372404 372403 744807
604 16 000000	145X125 2038 SF .4161	2	54-20 32ND AVE REALTY LLC 433 ANDRE AVE NORTHVALE, NJ 19 ARCADIA CT	07647	304800 239200 544000	1779424	1779424 00 1779424	425272 425272 850544	461720 467160 928880	444856 444856 889712
604 16.01 000000	20X299 .1373	15C	BOROUGH OF HARRINGTON PARK 85 HARRIOT AVE HARRINGTON PARK, NJ TAPPAN RD	07640	*EXEMPT*	00	00 00 00	00 00 00	00 00 00	00 00 00
604 17 000000	25X149 .0855	15C	BOROUGH OF HARRINGTON PARK 85 HARRIOT AVE HARRINGTON PARK, NJ ARCADIA CT	07640	*EXEMPT*	00	00 00 00	00 00 00	00 00 00	00 00 00
604 18	109X126 15825 SF 4053 SF .3633	2	KAMM,JUSTIN&KRISTINA CANDELARIE- 35 ARCADIA CT HARRINGTON PARK,NJ 35 ARCADIA CT	07640	288200 606800 895000	2927545	2927545 00 2927545	699667 699666 1399333	759631 768581 1528212	731887 731886 1463773
604 19	.1 .1000	1	BOROUGH OF HARRINGTON PARK 85 HARRIOT AVE HARRINGTON PARK, NJ LAFAYETTE AVE	07640	500 0 500	1636	1636 00 1636	391 391 782	425 429 854	409 409 818
605 1	100X125 2272 SF .2870	2	SIHN, CHEOL CHAE & CHONG S. 50 DIMAS CT HARRINGTON PARK, NJ 50 DIMAS CT	00660 07640	285300 212000 497300	1626668	1626668 00 1626668	388765 388764 777529	422083 427056 849139	406667 406667 813334
605 2 000000	110X105 2038 SF .2652	2	BURKE, MICHAEL W & CAREN 45 DIMAS CT HARRINGTON PARK, NJ 45 DIMAS CT	07640	284800 266800 551600	1804284	1804284 00 1804284	431214 431213 862427	468171 473686 941857	451071 451071 902142
605 3	116X110 2830 SF .2929	2	FISHBEIN,ERIC & LESLIE 39 DIMAS CT HARRINGTON PARK, NJ 39 DIMAS CT	01175 07640	264100 386500 650600	2128113	2128113 00 2128113	508607 508606 1017213	552197 558703 1110900	532029 532028 1064057
605 4	100X128 3073 SF .2938	2	MINAYA, OMAR & RACHEL 33 DIMAS COURT HARRINGTON PARK, NJ 33 DIMAS CT	05925 07640	266000 490400 756400	2474184	2474184 00 2474184	591316 591316 1182632	641994 649558 1291552	618546 618546 1237092
605 5	100X127 2038 SF .2916	2	KIM, CHUNGYUN GABRIELLA 23 DIMAS CT HARRINGTON PARK, NJ 23 DIMAS CT	07640	266000 210700 476700	1559286	1559286 00 1559286	372661 372660 745321	404599 409366 813965	389822 389821 779643
605 6	109X120 2038 SF .3003	2	HARGROVE, ROBERT & LAURA 15 DIMAS CT HARRINGTON PARK, NJ 15 DIMAS CT	07640	268600 192700 461300	1508912	1508912 00 1508912	360622 360621 721243	391528 396141 787669	377228 377228 754456
605 7	96X110 2038 SF .2424	2	CAMPAGNA, FABIO & AUDRENA 96 TAPPAN RD HARRINGTON PARK, NJ 96 TAPPAN RD	07640	246500 196200 442700	1448072	1448072 00 1448072	346081 346081 692162	375742 380168 755910	362018 362018 724036

5731500

18747737

00

00

18747737

8961204

9786533

9373870

Block No. Lot No. Qualification Account No.	Land Dimensions Building Description Additional Lots Acreage	Prop. Class	Owner's Name Address City State Property Location	Billing Code Zip Code	Land Improvement Exemption Net Total	2025 Property Tax Special Dist	2025 Total Tax Deduction Net Tax	Amt.Billed 2025 1st Q 2nd Q Total	2nd Half 2025 3rd Q 4th Q Total	Preliminary 2026 Tax 1st Q 2nd Q Total
605 8	105X97 2090 SF .2338	2	RHEE, JAMES & CHRISTINE 8 DIMAS CT HARRINGTON PARK, NJ 8 DIMAS CT	00672 07640	280100 234200 514300	1682275	1682275 00 1682275	402054 402054 804108	436512 441655 878167	420569 420569 841138
605 12 000000	100X125 2787 SF .2870	2	STANKIEWICZ, JOHN & MARILYN 116 TAPPAN RD HARRINGTON PARK, NJ 116 TAPPAN RD	00363 07640	252000 254800 506800	1657743	1657743 00 1657743	396191 396191 792382	430147 435214 865361	414436 414436 828872
605 13 000000	93X124 1628 SF .2647	2	DONNELLY, JAMES 108 TAPPAN RD HARRINGTON PARK, NJ 108 TAPPAN RD	07640	245800 184600 430400	1407838	1407838 00 1407838	336466 336465 672931	365302 369605 734907	351960 351959 703919
605 14 000000	67X128 1110 SF .1969	2	FORSA, KIM L 102 TAPPAN RD HARRINGTON PARK, NJ 102 TAPPAN RD	07640	233200 174200 407400	1332605	1332605 00 1332605	318485 318485 636970	345781 349854 695635	333152 333151 666303
605 15 000000	129X203 3802 SF .6012	2	COTE, WILLIAM & ANNE 16 VAN ORDEN RD HARRINGTON PARK, NJ 16 VAN ORDEN RD	00660 07640	305000 789700 1094700	3580764	3580764 00 3580764	855782 855782 1711564	929127 940073 1869200	895191 895191 1790382
605 24 000000	134X238 2604 SF .7321	2	LOPEZ, JENNIFER M 46 VAN ORDEN RD HARRINGTON PARK, NJ 46 VAN ORDEN RD	01175 07640	293600 319500 613100	2005450	2005450 00 2005450	479291 479291 958582	520369 526499 1046868	501363 501362 1002725
605 25 000000	116X131 2542 SF .3489	2	WEBER, MARTIN S & SHEILA A 34 VAN ORDEN RD HARRINGTON PARK, NJ 34 VAN ORDEN RD	01175 07640	298800 261000 559800	1831106	1831106 00 1831106	437624 437624 875248	475130 480728 955858	457777 457776 915553
605 26 000000	133X167 2225 SF .5099	2	JENNEY, ROBERT 26 VAN ORDEN ROAD HARRINGTON PARK, NJ 26 VAN ORDEN RD	00660 07640	297500 171600 469100	1534426	1534426 00 1534426	366719 366719 733438	398149 402839 800988	383607 383606 767213
606 1 000000	181X140 3349 SF .5817	2	ZAMBELLI, THOMAS & JOSEPHINE 58 VAN ORDEN RD HARRINGTON PARK, NJ 58 VAN ORDEN RD	01175 07640	313500 443600 757100	2476474	2476474 00 2476474	591863 591863 1183726	642589 650159 1292748	619119 619118 1238237
606 2 000000	175X131 2987 SF .5263	2	HALLIGAN, JEROME T & PATRICIA E 74 VAN ORDEN RD HARRINGTON PARK, NJ 74 VAN ORDEN RD	07640	318400 295100 613500	2006759	2006759 00 2006759	479604 479604 959208	520708 526843 1047551	501690 501690 1003380
606 3 000000	103X1RR 2962 SF .0024	2	WILLIAMS, KEVIN & STARER, RHONDA 3 CARLTON LN HARRINGTON PARK, NJ 3 CARLTON LN	02640 07640	299800 326000 625800	2046992	2046992 00 2046992	489220 489219 978439	531148 537405 1068553	511748 511748 1023496
606 4 000000	100X1RR 2640 SF .0023	2	OAKLEY, THOMAS E & TARA E 1 CARLTON LN HARRINGTON PARK, NJ 1 CARLTON LN	02032 07640	309700 321500 631200	2064655	2064655 00 2064655	493441 493440 986881	535731 542043 1077774	516164 516164 1032328
606 4.01 000000	145X20 .0666	15C	BOROUGH OF HARRINGTON PARK 85 HARRIOT AVE HARRINGTON PARK, NJ UNKNOWN	07640	*EXEMPT*	00	00 00 00	00 00 00	00 00 00	00 00 00
606 5 000000	22870 SF 3304 SF L5.01 .5250	2	KARDESOGLU, CENK ETAL 2 CARLTON LN HARRINGTON PARK, NJ 2 CARLTON LN	07640	298900 401100 700000	2289700	2289700 00 2289700	547225 547225 1094450	594125 601125 1195250	572425 572425 1144850

7923200

25916787

00

00

25916787

12387927

13528860

12958396

Block No. Lot No. Qualification Account No.	Land Dimensions Building Description Additional Lots Acreage	Prop. Class	Owner's Name Address City State Property Location	Billing Code Zip Code	Land Improvement Exemption Net Total	2025 Property Tax Special Dist	2025 Total Tax Deduction Net Tax	Amt.Billed 2025 1st Q 2nd Q Total	2nd Half 2025 3rd Q 4th Q Total	Preliminary 2026 Tax 1st Q 2nd Q Total
606 6 000000	125X150 2575 SF .4304	2	ROSS, ARLEEN M 12 CARLTON LN HARRINGTON PARK, NJ 12 CARLTON LN	07640	283200 265300 548500	1794144	1794144 00 1794144	428790 428790 857580	465540 471024 936564	448536 448536 897072
606 7 000000	125X150 2400 SF .4304	2	HUTSON, CRAIG & DUMMER, DAVINA 22 CARLTON LN HARRINGTON PARK, NJ 22 CARLTON LN	07640	283200 214700 497900	1628631	1628631 00 1628631	389234 389233 778467	422593 427571 850164	407158 407158 814316
606 8 000000	125X150 2550 SF .4304	2	KANG, JUNGMI & YOO, JUNGHYUN 32 CARLTON LN HARRINGTON PARK, NJ 32 CARLTON LN	07640	283200 185400 468600	1532791	1532791 00 1532791	366328 366328 732656	397725 402410 800135	383198 383198 766396
606 9 000000	125X150 2318 SF .4304	2	PREOLO, JEFFREY & DONNA 42 CARLTON LN HARRINGTON PARK, NJ 42 CARLTON LN	07640	283200 226100 509300	1665920	1665920 00 1665920	398146 398145 796291	432268 437361 869629	416480 416480 832960
606 10 000000	125X150 2320 SF .4304	2	ANZALONE, SCOTT A & BARBARA L 52 CARLTON LANE HARRINGTON PARK, NJ 52 CARLTON LN	01175 07640	283200 249900 533100	1743770	1743770 00 1743770	416751 416751 833502	452469 457799 910268	435943 435942 871885
606 11 000000	125X150 2400 SF .4304	2	GENCO, JOSEPH & CATHERINE 62 CARLTON LN HARRINGTON PARK, NJ 62 CARLTON LN	01044 07640	283200 267000 550200	1799704	1799704 00 1799704	430119 430119 860238	466982 472484 939466	449926 449926 899852
606 12 000000	125X150 3054 SF .4304	2	NOLAN, MAURICE J & ALTHEA M 70 CARLTON LN HARRINGTON PARK, NJ 70 CARLTON LN	07640	298100 321400 619500	2026385	2026385 00 2026385	484295 484294 968589	525801 531995 1057796	506597 506596 1013193
606 13 000000	135X150 2016 SF .4649	2	DUNCAN, JAMES 84 CARLTON LN HARRINGTON PARK, NJ 84 CARLTON LN	01175 07640	282200 166600 448800	1468025	1468025 00 1468025	350850 350849 701699	380919 385407 766326	367007 367006 734013
607 1 000000	243X1RR 2602 SF .0056	2	VITIELLO, ANTHONY F 63 VAN ORDEN RD HARRINGTON PARK, NJ 63 VAN ORDEN RD	07640	359600 295600 655200	2143159	2143159 00 2143159	512203 512202 1024405	556101 562653 1118754	535790 535790 1071580
607 2 000000	125X140 2336 SF .4017	2	DUGGAN, PATRICIA A 27 CARLTON LANE HARRINGTON PARK, NJ 27 CARLTON LN	07640	302600 252600 555200	1816059	1816059 00 1816059	434028 434027 868055	471226 476778 948004	454015 454015 908030
607 3 000000	125X105 3203 SF .3013	2	BIBB, DANIEL L. & GABRIELE 37 CARLTON LANE HARRINGTON PARK, NJ 37 CARLTON LN	01175 07640	294900 224100 519000	1697649	1697649 00 1697649	405572 405572 811144	440658 445847 886505	424413 424412 848825
607 4 000000	219X1RR 3314 SF .0050	2	ZAVARDINO, JOSEPH & JEANNE 68 GREEN WAY HARRINGTON PARK, NJ 68 GREEN WAY	00672 07640	298900 218100 517000	1691107 v1	1691107 -25000 1666107	397915 397915 795830	432554 437723 870277	416527 416527 833054
607 5 000000	138X135 2896 SF .4277	2	POWERS, GREG & DANA 56 GREENWAY HARRINGTON PARK, NJ 56 GREEN WAY	00660 07640	305900 338000 643900	2106197	2106197 00 2106197	503369 503369 1006738	546510 552949 1099459	526550 526549 1053099
607 6 000000	140X135 2438 SF .4339	2	KIM, KUK JA 46 GREEN WAY HARRINGTON PARK, NJ 46 GREEN WAY	07640	304800 311100 615900	2014609	2014609 00 2014609	481480 481480 962960	522745 528904 1051649	503653 503652 1007305

7682100

25128150

00

25000

25103150

11998154

13104996

12551580

Block No. Lot No. Qualification Account No.	Land Dimensions Building Description Additional Lots Acreage	Prop. Class	Owner's Name Address City State Property Location	Billing Code Zip Code	Land Improvement Exemption Net Total	2025 Property Tax Special Dist	2025 Total Tax Deduction Net Tax	Amt.Billed 2025 1st Q 2nd Q Total	2nd Half 2025 3rd Q 4th Q Total	Preliminary 2026 Tax 1st Q 2nd Q Total
607 7 000000	125X1RR 2416 SF .0029	2	PARK, JIN WOO & SORA K 36 GREEN WAY HARRINGTON PARK, NJ 36 GREEN WAY	07640	282200 266400 548600	1794471	1794471 00 1794471	428868 428868 857736	465625 471110 936735	448618 448618 897236
607 8 000000	140X158 2919 SF .5078	2	KWON, SOON HO & IN HEA PAIK 24 GREENWAY HARRINGTON PARK. NJ 24 GREEN WAY	01044 07640	293300 289800 583100	1907320	1907320 00 1907320	455839 455838 911677	494906 500737 995643	476830 476830 953660
607 9 000000	125X154 2271 SF .4419	2	APOSTLE, CHRISTOPHER G & STEPHANIE 16 GREENWAY HARRINGTON PARK, NJ 16 GREEN WAY	07640	298100 358600 656700	2148066	2148066 00 2148066	513376 513375 1026751	557374 563941 1121315	537017 537016 1074033
607 11 000000	100X125 2394 SF .2870	2	ZHANG, QIAO 240 BLANCHE AVENUE HARRINGTON PARK, NJ 128 TAPPAN RD	07640	252000 187300 439300	1436950	1436950 00 1436950	343423 343423 686846	372856 377248 750104	359238 359237 718475
607 16 000000	136X133 2687 SF .4152	2	APA, LOUIS & MARIANNE 220 HARRIOT AVE HARRINGTON PARK, NJ 150 TAPPAN RD	01576 07640	274600 193200 467800	1530174	1530174 00 1530174	365703 365703 731406	397045 401723 798768	382544 382543 765087
607 19 000000	33470 SF 1SGRHS-G2 L20 .7684	4A	BELLUSCI, JEFF P.O. BOX 33 DEMAREST 138 TAPPAN RD	07627	361000 59500 420500	1375456	1375456 00 1375456	328726 328726 657452	356900 361104 718004	343864 343864 687728
607 21 000000	130X168 2388 SF .5014	2	GRIFFIN, GERALD T & AMY T 15 VAN ORDEN RD HARRINGTON PARK, NJ 15 VAN ORDEN RD	07640	292800 409500 702300	2297223	2297223 00 2297223	549023 549023 1098046	596077 603100 1199177	574306 574306 1148612
607 22 000000	119X180 2310 SF .4917	2	ZANKEVICH, ALEKEY & ALINA 29 VAN ORDEN RD HARRINGTON PARK, NJ 29 VAN ORDEN RD	00660 07640	287300 248400 535700	1752275	1752275 00 1752275	418784 418783 837567	454676 460032 914708	438069 438069 876138
607 23 000000	152X196 1811 SF .6839	2	ZHANG, ZEBEI & WEN, JING 41 VAN ORDEN RD HARRINGTON PARK, NJ 41 VAN ORDEN RD	07640	333900 180500 514400	1682602	1682602 00 1682602	402133 402132 804265	436597 441740 878337	420651 420650 841301
608 1 000000	164X110 3758 SF .4141	2	HOELSCHER, PAUL A & ROSALIE A 73 CARLTON LN HARRINGTON PARK, NJ 73 CARLTON LN	00170 07640	286400 441200 727600	2379980	2379980 00 2379980	568802 568801 1137603	617551 624826 1242377	594995 594995 1189990
608 2 000000	140X135 4066 SF .4339	2	LIPTON, HOWARD L & CAROL 72 WICKS DRIVE HARRINGTON PARK, NJ 72 WICKS DR	01576 07640	299800 375100 674900	2207598	2207598 00 2207598	527603 527603 1055206	572822 579570 1152392	551900 551899 1103799
608 3 000000	134X135 2038 SF .4153	2	GOLD, JAY H & LINDA 60 WICKS DR HARRINGTON PARK, NJ 60 WICKS DR	01576 07640	300800 165900 466700	1526576	1526576 00 1526576	364843 364843 729686	396112 400778 796890	381644 381644 763288
608 4 000000	133X135 3063 SF .4122	2	CHIPOLONE, PETER & SHARON 50 WICKS DR HARRINGTON PARK, NJ 50 WICKS DR	07640	301400 450700 752100	2460119	2460119 00 2460119	550665 550665 1101330	675634 683155 1358789	615030 615030 1230060
608 5 000000	133X135 2663 SF .4122	2	DAVILLA JR, PEDRO ETAL 40 WICKS DR HARRINGTON PARK, NJ 40 WICKS DR	00660 07640	300800 213300 514100	1681621	1681621 00 1681621	401898 401898 803796	436342 441483 877825	420406 420405 840811

8003800

26180431

00

00

26180431

12439367

13741064

13090218

Block No. Lot No. Qualification Account No.	Land Dimensions Building Description Additional Lots Acreage	Prop. Class	Owner's Name Address City State Property Location	Billing Code Zip Code	Land Improvement Exemption Net Total	2025 Property Tax Special Dist	2025 Total Tax Deduction Net Tax	Amt.Billed 2025 1st Q 2nd Q Total	2nd Half 2025 3rd Q 4th Q Total	Preliminary 2026 Tax 1st Q 2nd Q Total
608 6 000000	137X130 2320 SF .4089	2	DEL CIOPIO (ETAL), NICHOLAS 28 WICKS DR HARRINGTON PARK, NJ 28 WICKS DR	01576 07640	300800 234100 534900	1749658	1749658 00 1749658	418158 418158 836316	453997 459345 913342	437415 437414 874829
608 7 000000	135X135 2320 SF .4184	2	NAPOLITANO, ALLAN S & LUANNE 35 GREEN WAY HARRINGTON PARK, NJ 35 GREEN WAY	01175 07640	308800 229100 537900	1759471	1759471 00 1759471	420504 420503 841007	456543 461921 918464	439868 439868 879736
608 8 000000	145X135 2744 SF .4494	2	LATRENTA, RICHARD N & LAURA 45 GREENWAY HARRINGTON PARK, NJ 45 GREEN WAY	01175 07631	307700 347600 655300	2143486	2143486 00 2143486	512281 512281 1024562	556186 562738 1118924	535872 535871 1071743
608 9 000000	145X135 16T 2320 SF .4494	2	NICHOLAS, HELEN 57 GREEN WAY HARRINGTON PARK, NJ 57 GREEN WAY	07640	307700 237800 545500	1784331	1784331 V1 -25000 1759331	420195 420195 840390	456743 462198 918941	439833 439833 879666
608 10 000000	130X135 2320 SF .4029	2	KRAMER, PATRICK KELLY & PATRICIA 69 GREEN WAY HARRINGTON PARK, NJ 69 GREEN WAY	01576 07640	304800 253200 558000	1825218	1825218 00 1825218	436217 436216 872433	473603 479182 952785	456305 456304 912609
608 11 000000	117X1RR 2392 SF .0027	2	YIANNOU, ARISTIDES & HELEN 79 GREEN WAY HARRINGTON PARK, NJ 79 GREEN WAY	01576 07640	308100 264900 573000	1874283	1874283 V1 -25000 1849283	441693 441693 883386	480084 485813 965897	462321 462321 924642
609 1 000000	100X1RR 2320 SF .0023	2	KIM,HWA & LILLIE 90 CARLTON LN HARRINGTON PARK, NJ 90 CARLTON LN	07640	297500 255300 552800	1808209	1808209 00 1808209	432152 432151 864303	469189 474717 943906	452053 452052 904105
609 2 000000	136X145 2233 SF .4527	2	MURAWSKI, JOHN & CAROL P. 91 WICKS DR HARRINGTON PARK, NJ 91 WICKS DR	01175 07640	310500 214700 525200	1717929	1717929 00 1717929	410575 410575 821150	445764 451015 896779	429483 429482 858965
609 3 00000	125X154 2400 SF .4419	2	DALLESANDRO, JOHN & YVETTE 77 WICKS DR HARRINGTON PARK, NJ 77 WICKS DR	07640	298100 255200 553300	1809844	1809844 V1 -25000 1784844	426293 426292 852585	463363 468896 932259	446211 446211 892422
609 4 000000	125X148 3094 SF .4247	2	BENTIVEGNA, JAMES & LONGO, JANE 67 WICKS DR HARRINGTON PARK, NJ 67 WICKS DR	07640	297500 268600 566100	1851713	1851713 00 1851713	442549 442549 885098	480477 486138 966615	462929 462928 925857
609 5 000000	125X148 2200 SF .4247	2	DOWLING, PATRICK & ERIN 59 WICK DRIVE HARRINGTON PARK, NJ 59 WICKS DR	07640	297500 227100 524600	1715967	1715967 00 1715967	410106 410106 820212	445255 450500 895755	428992 428992 857984
609 6 000000	125X148 2590 SF .4247	2	BURDERI, THOMAS E & PHYLLIS A 49 WICKS DR HARRINGTON PARK, NJ 49 WICKS DR	07640	297500 220400 517900	1694051	1694051 V1 -25000 1669051	398619 398618 797237	433318 438496 871814	417263 417263 834526
609 7 000000	125X148 2400 SF .4247	2	KIM, HYUNGSIK & JEONGSEON 39 WICKS DR HARRINGTON PARK, NJ 39 WICKS DR	07640	297500 265100 562600	1840265	1840265 00 1840265	439813 439812 879625	477507 483133 960640	460067 460066 920133
609 8 000000	105X148 2625 SF .3567	2	GINSBERG (ETAL), ROGER 27 WICKS DR HARRINGTON PARK, NJ 27 WICKS DR	00660 07640	309700 310400 620100	2028347	2028347 00 2028347	484764 484763 969527	526310 532510 1058820	507087 507087 1014174

7827200

25602772

00

100000

25502772

12187831

13314941

12751391

Block No. Lot No. Qualification Account No.	Land Dimensions Building Description Additional Lots Acreage	Prop. Class	Owner's Name Address City State Property Location	Billing Code Zip Code	Land Improvement Exemption Net Total	2025 Property Tax Special Dist	2025 Total Tax Deduction Net Tax	Amt.Billed 2025 1st Q 2nd Q Total	2nd Half 2025 3rd Q 4th Q Total	Preliminary 2026 Tax 1st Q 2nd Q Total
609 9	30800 SF 2208 SF .7071	2	STARR, GREGORY & MARIANNA 23 WICKS DR HARRINGTON PARK, NJ 23 WICKS DR	07640	315400 223600 539000	1763069	1763069 00 1763069	421364 421363 842727	457476 462866 920342	440768 440767 881535
609 10	104X130 2320 SF .3104	2	PELLA, RAYNALDO & TARA 15 WICKS DR HARRINGTON PARK, NJ 15 WICKS DR	00660 07640	304400 253600 558000	1825218	1825218 00 1825218	436217 436216 872433	473603 479182 952785	456305 456304 912609
609 11 000000	104X125 1958 SF .2984	2	FERRARA, RICHARD P & MAUREEN E 17 GREEN WAY HARRINGTON PARK, NJ 17 GREEN WAY	07640	296900 215300 512200	1675406	1675406 00 1675406	400413 400412 800825	434730 439851 874581	418852 418851 837703
610 6 000000	51X153 1372 SF .1791	2	ADAM RODRIGUES & C REINFRIED 196 TAPPAN RD HARRINGTON PARK, NJ 196 TAPPAN RD	00660 07640	230400 161400 391800	1281578	1281578 00 1281578	306290 306290 612580	332540 336458 668998	320395 320394 640789
610 7 000000	58X152 2966 SF .2024	2	CHUNG, GRAHAM CHI-KING 192 TAPPAN RD HARRINGTON PARK, NJ 192 TAPPAN RD	07640	236200 329600 565800	1850732	1850732 00 1850732	442315 442314 884629	480223 485880 966103	462683 462683 925366
610 8 000000	64X155 948 SF .2277	2	CASENTA, MICHAEL A & COLLEEN M 186 TAPPAN RD HARRINGTON PARK, NJ 186 TAPPAN RD	00597 07640	236500 109400 345900	1131439	1131439 00 1131439	270408 270407 540815	293583 297041 590624	282860 282860 565720
610 9	134X140 3112 SF .4307	2	YOON, SONG HEE & SIN HEE 178 TAPPAN ROAD HARRINGTON PARK, NJ 178 TAPPAN RD	00601 07640	269800 222600 492400	1610640	1610640 00 1610640	384934 384934 769868	417924 422848 840772	402660 402660 805320
610 18 000000	128X152 2270 SF .4466	2	ZILBERMAN, GENNADY ETAL 168 TAPPAN RD HARRINGTON PARK, NJ 168 TAPPAN RD	07640	274000 181800 455800	1490922	1490922 00 1490922	356322 356322 712644	386860 391418 778278	372731 372730 745461
611 1	92X115 4355 SF .2429	2	CAPPELMANN, ERIC R. & LYNNE 16 DIMAS COURT HARRINGTON PARK, NJ 16 DIMAS CT	07640	282200 633800 916000	2996236	2996236 00 2996236	716083 716083 1432166	777455 786615 1564070	749059 749059 1498118
611 2	100X120 2150 SF .2755	2	SIMEONE, JOSEPH & CHRISTINE 24 DIMAS CT HARRINGTON PARK, NJ 24 DIMAS CT	01044 07640	279000 209700 488700	1598538	1598538 00 1598538	382042 382041 764083	414784 419671 834455	399635 399634 799269
611 3	100X120 2038 SF .2755	2	LEE, HENRY & HELEN J 34 DIMAS CT HARRINGTON PARK, NJ 34 DIMAS CT	00597 07640	280100 235800 515900	1687509	1687509 00 1687509	403305 403305 806610	437870 443029 880899	421878 421877 843755
611 4	100X125 2185 SF .2870	2	KIM, YUN SOO & PARK, KYUNG JIN 42 DIMAS COURT HARRINGTON PARK, NJ 42 DIMAS CT	00660 07640	278400 217800 496200	1623070	1623070 00 1623070	387905 387904 775809	421150 426111 847261	405768 405767 811535
611 5	100X129 2148 SF .2961	2	BROWN, KEVIN & JEANETTE SUAREZ 48 DIMAS CT HARRINGTON PARK, NJ 48 DIMAS CT	05925 07640	314600 218400 533000	1743443	1743443 00 1743443	416673 416673 833346	452384 457713 910097	435861 435861 871722
701 1 000000	124X143 2985 SF .4071	2	SHOUP, ALAN & SIGURDSSON, JOANNA 376 LAFAYETTE RD HARRINGTON PARK, NJ 376 LAFAYETTE RD	01175 07640	289700 263000 552700	1807882	1807882 00 1807882	432074 432073 864147	469104 474631 943735	451971 451970 903941

7363400

24085682

00

00

24085682

11512682

12573000

12042843

Block No. Lot No. Qualification Account No.	Land Dimensions Building Description Additional Lots Acreage	Prop. Class	Owner's Name Address City State Property Location	Billing Code Zip Code	Land Improvement Exemption Net Total	2025 Property Tax Special Dist	2025 Total Tax Deduction Net Tax	Amt.Billed 2025 1st Q 2nd Q Total	2nd Half 2025 3rd Q 4th Q Total	Preliminary 2026 Tax 1st Q 2nd Q Total
701 2	100X138 2769 SF .3168	2	LAFERRIERE, DEVIN J ETALS 384 LAFAYETTE RD HARRINGTON PARK, NJ 384 LAFAYETTE RD	07640	276300 276000 552300	1806573	1806573 00 1806573	387592 387592 775184	512933 518456 1031389	451644 451643 903287
701 3 000000	100X152 1969 SF .3489	2	NAVALNY, SERGIO & LORI 392 LAFAYETTE RD HARRINGTON PARK, NJ 392 LAFAYETTE RD	07640	277700 250100 527800	1726434	1726434 00 1726434	412608 412608 825216	447970 453248 901218	431609 431608 863217
701 4 000000	100X164 2230 SF .3765	2	AHN, SAMUEL & LINDA SUHYUN 400 LAFAYETTE RD HARRINGTON PARK, NJ 400 LAFAYETTE RD	00660 07640	278600 231700 510300	1669191	1669191 00 1669191	398927 398927 797854	433117 438220 871337	417298 417298 834596
701 5 000000	122X138 2436 SF .3865	2	LEVINE, STUART & JUDITH 35 BLAUVELT DR HARRINGTON PARK, NJ 35 BLAUVELT DR	01175 07640	325500 235700 561200	1835685	1835685 00 1835685	438718 438718 877436	476319 481930 958249	458922 458921 917843
701 6 000000	110X138 3196 SF .3485	2	MITCHELL, CLAY & LIANNE 27 BLAUVELT DR HARRINGTON PARK, NJ 27 BLAUVELT DR	07640	300000 293600 593600	1941666	1941666 00 1941666	464047 464047 928094	503818 509754 1013572	485417 485416 970833
701 7 000000	142X100 2162 SF .3260	2	CHO, SUNG & KIM, SALLY 15 BLAUVELT DRIVE HARRINGTON PARK, NJ 15 BLAUVELT DR	07640	318500 222200 540700	1768630	1768630 00 1768630	422693 422692 845385	458919 464326 923245	442158 442157 884315
701 8 000000	138X100 2163 SF .3168	2	MILLER, ADAM & LARA 3 BLAUVELT DR HARRINGTON PARK, NJ 3 BLAUVELT DR	01175 07640	307500 242100 549600	1797742	1797742 00 1797742	429650 429650 859300	466473 471969 938442	449436 449435 898871
701 9 000000	112X120 1755 SF .3085	2	DE LESCINSKIS, ANTHONY & CARRIE 7 RIKER AVE HARRINGTON PARK, NJ 7 RIKER AVE	00660 07640	188900 256100 445000	1455595	1455595 00 1455595	347879 347879 695758	377694 382143 759837	363899 363899 727798
702 1 000000	120X127 3818 SF .3499	2	RYU, DAVID & LEE, LINA 277 LYNN ST HARRINGTON PARK, NJ 277 LYNN ST	07640	314400 583000 897400	2935395	2935395 00 2935395	701543 701542 1403085	761668 770642 1532310	733849 733849 1467698
702 2.01	175X100 2586 SF .4017	2	MAROTTA, STEVEN & LESLIE 123 KLINE STREET HARRINGTON PARK, NJ 123 KLINE ST	07640	307400 359700 667100	2182084	2182084 00 2182084	521506 521505 1043011	566201 572872 1139073	545521 545521 1091042
702 2.02	3.55 AC 3.5500	15C	BOROUGH OF HARRINGTON PARK 85 HARRIOT AVE HARRINGTON PARK, NJ KLINE ST	07640	*EXEMPT*	00	00 00 00	00 00 00	00 00 00	00 00 00
702 2.03	125X200 4025 SF .5739	2	DUGAN, CRAIG & ARLENE 182 BROOK ST HARRINGTON PARK, NJ 182 BROOK ST	07640	365900 590800 956700	3129366	3129366 00 3129366	747901 747900 1495801	811999 821566 1633565	782342 782341 1564683
702 2.04	1.38 AC 1.3800	1	SUEZ UNITED WATER C/O ALTUS GROUP P. O. BOX 71970 PHOENIX, AZ BROOK ST	85050	37300 0 37300	122008	122008 00 122008	29160 29159 58319	31658 32031 63689	30502 30502 61004
702 2.05	85X135 3439 SF .2634	2	PARK, JOHN S & BABASH, VOLHA 39 LAKESIDE AVE HARRINGTON PARK, NJ 39 LAKESIDE AVE	07640	283800 509100 792900	2593576	2593576 00 2593576	619850 619849 1239699	672974 680903 1353877	648394 648394 1296788

7631900

24963945

00

00

24963945

11844142

13119803

12481975

Block No. Lot No. Qualification Account No.	Land Dimensions Building Description Additional Lots Acreage	Prop. Class	Owner's Name Address City State Property Location	Billing Code Zip Code	Land Improvement Exemption Net Total	2025 Property Tax Special Dist	2025 Total Tax Deduction Net Tax	Amt.Billed 2025 1st Q 2nd Q Total	2nd Half 2025 3rd Q 4th Q Total	Preliminary 2026 Tax 1st Q 2nd Q Total
702 2.06	85X135 3618 SF .2634	2	KANG, BOO HYUN & JOO HYUN GO 423 OLD TAPPAN ROAD OLD TAPPAN NJ 35 LAKESIDE AVE	07675	301500 530100 831600	2720164	2720164 00 2720164	650104 650103 1300207	705821 714136 1419957	680041 680041 1360082
702 2.07	130X170 3521 SF .5073	2	OSSO, RIZZERIO & CLORINDA 45 WALTER CT HARRINGTON PARK, NJ 45 WALTER CT	07640	313800 430400 744200	2434278	2434278 00 2434278	581779 581778 1163557	631640 639081 1270721	608570 608569 1217139
702 3 000000	101X147 2084 SF .3408	2	KANG, AESHIN & SEBASTIAN W 287 LYNN ST HARRINGTON PARK, NJ 287 LYNN ST	07640	309200 181800 491000	1606061	1606061 00 1606061	383840 383839 767679	416736 421646 838382	401516 401515 803031
702 4 000000	100X159 2242 SF .3650	2	SUNG, SEUNGJOON & LEE, JANET J 297 LYNN ST HARRINGTON PARK, NJ 297 LYNN ST	07640	311400 263200 574600	1879517	1879517 00 1879517	434888 434887 869775	501998 507744 1009742	469880 469879 939759
702 5	114X181 2038 SF .4737	2	SOHN, YOUNG A P.O.BOX 352 MANAHAWKIN, NJ 47 LAKESIDE AVE	08050	323800 199700 523500	1712369	1712369 00 1712369	409247 409246 818493	444321 449555 893876	428093 428092 856185
702 6	143X138 3098 SF .4530	2	STOKES, JUSTIN V & STEPHANIE R 43 LAKESIDE AVE HARRINGTON PARK, NJ 43 LAKESIDE AVE	07640 00660	308100 389800 697900	2282831	2282831 00 2282831	545584 545583 1091167	592343 599321 1191664	570708 570708 1141416
703 3 000000	120X101 1406 SF .2782	2	TOOMIN, PETER & LARA 147 SPRING STREET HARRINGTON PARK, NJ 147 SPRING ST	07640	310000 285000 595000	1946245	1946245 00 1946245	465142 465141 930283	505006 510956 1015962	486562 486561 973123
703 5 000000	139X101 1645 SF .3223	2	WEST, KATHLEEN 157 SPRING ST HARRINGTON PARK, NJ 157 SPRING ST	07640 01175	313000 168500 481500	1574987	1574987 00 1574987	376413 376413 752826	408673 413488 822161	393747 393747 787494
703 7.01	200X125 2885 SF .5739	2	TARINO, GARY E 128 KLINE ST HARRINGTON PARK, NJ 128 KLINE ST	07640	307600 374400 682000	2230822	2230822 00 2230822	533154 533153 1066307	578848 585667 1164515	557706 557705 1115411
703 7.02	100X118 3836 SF .2709	2	KIM, YOUNG J & HANNAH 136 DEAN ST HARRINGTON PARK, NJ 136 DEAN ST	07640	328700 489600 818300	2676659	2676659 00 2676659	639706 639706 1279412	694532 702715 1397247	669165 669165 1338330
703 7.03	160X100 3118 SF .3673	2	NGO, MAN BONG TRSTE 135 DEAN ST HARRINGTON PARK, NJ 135 DEAN ST	07640	298100 431900 730000	2387830	2387830 00 2387830	570678 570677 1141355	619588 626887 1246475	596958 596957 1193915
703 7.04	100X120 3759 SF .2755	2	KUSKE, STEPHEN & CARLENE 38 LAKESIDE AVE HARRINGTON PARK, NJ 38 LAKESIDE AVE	07640	298000 517500 815500	2667501	2667501 00 2667501	637518 637517 1275035	692156 700310 1392466	666876 666875 1333751
704 1 000000	1.25 AC 4224 SF 1.2500	2	ACKERMAN, TED E, ETALS 341 LAFAYETTE RD HARRINGTON PARK, NJ 341 LAFAYETTE RD	07640 00597	337500 275400 612900	2004796	2004796 00 2004796	479135 479134 958269	520199 526328 1046527	501199 501199 1002398
704 2	0.08 .0800	1	SUEZ UNITED WATER C/O ALTUS GROUP P. O. BOX 71970 PHOENIX, AZ 331 LAFAYETTE RD	85050	2200 0 2200	7196	7196 00 7196	1720 1720 3440	1867 1889 3756	1799 1799 3598

Block No. Lot No. Qualification Account No.	Land Dimensions Building Description Additional Lots Acreage	Prop. Class	Owner's Name Address City State Property Location	Billing Code Zip Code	Land Improvement Exemption Net Total	2025 Property Tax Special Dist	2025 Total Tax Deduction Net Tax	Amt.Billed 2025 1st Q 2nd Q Total	2nd Half 2025 3rd Q 4th Q Total	Preliminary 2026 Tax 1st Q 2nd Q Total
705 1	142X115 2270 SF .3749	2	HANSEN, HARRY T & JUDITH 344 LAFAYETTE RD HARRINGTON PARK, NJ 344 LAFAYETTE RD	01175 07640	252000 186400 438400	1434006	1434006 00	342720 342719	372092 376475	358502 358501
705 3	94X99 1758 SF .2136	2	LEE, SANG SOO 6 HACKENSACK AVE HARRINGTON PARK, NJ 5 HACKENSACK AVE	07640	251300 174800 426100	1393773	1393773 00	333104 333104	361652 365913	348444 348443
705 4 000000	125X118 2063 SF .3386	2	EXQUITY REALTY LLC 375 SYLVAN AVE #22 ENGLEWOOD CLIFFS, NJ 11 HACKENSACK AVE	07632	281300 184100 465400	1522323	1522323 00	363827 363826	395008 399662	380581 380581
705 7 000000	79X129 1473 SF .2340	2	SMITH, HAROLD & JEANETTE 21 HACKENSACK AVE HARRINGTON PARK, NJ 21 HACKENSACK AVE	07640	259000 160700 419700	1372839	1372839 00	321851 321850	362471 366667	343210 343210
705 8 000000	95X100 1317 SF .2181	2	TURI, JOSHUA M & KIMBERLY L 27 HACKENSACK AVENUE HARRINGTON PARK, NJ 27 HACKENSACK AVE	00660 07640	271600 210700 482300	1577603	1577603 00	377038 377038	409352 414175	394401 394401
705 10	100X125 1999 SF .2870	2	CORTES, JUAN & MARIA 30 RIKER AVE HARRINGTON PARK, NJ 30 RIKER AVE	07640	268500 218400 486900	1592650	1592650 00	380634 380634	413257 418125	398163 398162
705 13 000000	100X137 1850 SF .3145	2	KIM, SUNGSOO & YANG, SUN YOUNG 22 RIKER AVE HARRINGTON PARK, NJ 22 RIKER AVE	07640	272000 230100 502100	1642369	1642369 00	392517 392517	426157 431178	410593 410592
705 14 000000	100X136 1695 SF .3122	2	CANTATORE, VINICIO & MARIANNE 10 RIKER AVE HARRINGTON PARK, NJ 10 RIKER AVE	01175 07640	272000 208200 480200	1570734	1570734 00	375397 375396	407570 412371	392684 392683
706 2	88X128 2919 SF .2586	2	FIZULICH, MICHAEL & BARBARA J 42 RIKER AVE HARRINGTON PARK, NJ 42 RIKER AVE	07640	263400 223700 487100	1593304	1593304 00	380791 380790	413426 418297	398326 398326
706 4	187X100 4050 SF .4293	4A	LAWLOR, R. & N. & DINEEN, J. & M. 41 HACKENSACK AVENUE HARRINGTON PARK, N.J. 41 HACKENSACK AVE	01175 07640	287000 330800 617800	2020824 v1	2020824 -25000	476716 476715	518108 524285	498956 498956
706 6 000000	50X130 2024 SF .1492	2	BLACKINTON, WILLIAM M & MICHELE M 22 SOUTH AVENUE HARRINGTON PARK, NJ 47 HACKENSACK AVE	07640	244300 117100 361400	1182139	1182139 00	272362 272362	316901 320514	295535 295535
706 7 000000	7500 SF 2183 SF .1722	2	FASSON, LEIGH 55 HACKENSACK AVE HARRINGTON PARK, NJ 55 HACKENSACK AVE	01175 07640	257500 100500 358000	1171018	1171018 00	279867 279866	303853 307432	292755 292754
706 9	7500 SF 1504 SF .1722	2	FLORKOWSKI, JEFFREY & QUINN, RACHEL 33 GUY ST HARRINGTON PARK, NJ 33 GUY ST	07640	229200 214000 443200	1449707	1449707 00	336153 336152	386485 390917	362427 362427
706 11	88X168 1534 SF .3394	2	BLASER, NEIL R & RITA M 41 GUY ST HARRINGTON PARK, NJ 41 GUY ST	00660 07640	267800 210600 478400	1564846	1564846 00	373990 373989	406042 410825	391212 391211

6447000

21088135

00

25000

21063135

10013925

11049210

10531571

Block No. Lot No. Qualification Account No.	Land Dimensions Building Description Additional Lots Acreage	Prop. Class	Owner's Name Address City State Property Location	Billing Code Zip Code	Land Improvement Exemption Net Total	2025 Property Tax Special Dist	2025 Total Tax Deduction Net Tax	Amt.Billed 2025 1st Q 2nd Q Total	2nd Half 2025 3rd Q 4th Q Total	Preliminary 2026 Tax 1st Q 2nd Q Total
706 12 000000	75X160 1568 SF .2755	2	LEE, DEP & CHRISTINE 54 RIKER AVE HARRINGTON PARK, NJ 54 RIKER AVE	01175 07640	259600 235400 495000	1619145	1619145 00 1619145	386967 386966 773933	420131 425081 845212	404787 404786 809573
706 14 000000	75X150 2244 SF .2583	2	GONZALEZ, HECTOR & MERCEDES 50 RIKER AVE HARRINGTON PARK, NJ 50 RIKER AVE	01044 07640	259200 198100 457300	1495828	1495828 00 1495828	357495 357494 714989	388133 392706 780839	373957 373957 747914
706 15 000000	50X150 2264 SF .1722	2	TSAGLOS, CARLEY ANNE 51 HACKENSACK AVE HARRINGTON PARK, NJ 51 HACKENSACK AVE	07640	244700 297000 541700	1771901	1771901 00 1771901	423474 423474 846948	459768 465185 924953	442976 442975 885951
707 1 000000	60X100 .1377	15C	BOROUGH OF HARRINGTON PARK 85 HARRIOT AVE HARRINGTON PARK, NJ 52 GUY ST	07640	*EXEMPT*	00	00 00 00	00 00 00	00 00 00	00 00 00
707 2 000000	75X100 2194 SF .1722	2	PUTZER, JANE 48 GUY ST HARRINGTON PK, NJ 48 GUY ST	01175 07640	252500 197200 449700	1470969	1470969 00 1470969	351553 351553 703106	381683 386180 767863	367743 367742 735485
707 4 000000	100X100 2322 SF .2296	2	FERNANDEZ, MIGUEL E & VALERIE L 44 GUY ST HARRINGTON PARK, NJ 44 GUY ST	07640	265000 404900 669900	2191243	2191243 00 2191243	523695 523694 1047389	568578 575276 1143854	547811 547811 1095622
707 7 000000	70X110 1712 SF .1768	2	HATANO, KEN & RITA S 34 GUY ST HARRINGTON PARK, NJ 34 GUY ST	02640 07640	251300 161000 412300	1348633	1348633 00 1348633	322316 322315 644631	349940 354062 704002	337159 337158 674317
707 8 000000	80X110 1715 SF .2020	2	TIRADO, LISANNE 73 HACKENSACK AVE HARRINGTON PARK, NJ 73 HACKENSACK AVE	07640	256600 159600 416200	1361390	1361390 00 1361390	325365 325364 650729	353250 357411 710661	340348 340347 680695
707 10 000000	90X146 1190 SF .3017	2	MIFSUD, EILEEN 79 HACKENSACK AVE HARRINGTON PARK, NJ 79 HACKENSACK AVE	01977 07640	267200 154600 421800	1379708	1379708 V1 -25000 1354708	323493 323492 646985	351753 355970 707723	338677 338677 677354
707 13 000000	102X100 2140 SF .2342	2	SPAVENTA, JOHN & ILYSE 29 DORA ST HARRINGTON PARK, NJ 29 DORA ST	00660 07640	266000 321100 587100	1920404	1920404 00 1920404	458966 458965 917931	498301 504172 1002473	480101 480101 960202
707 15 000000	75X100 2113 SF .1722	2	BUONO, SALLIE F & JOSEPH D 47 DORA ST HARRINGTON PARK, NJ 47 DORA ST	07640	252500 203000 455500	1489941	1489941 00 1489941	356088 356087 712175	386606 391160 777766	372486 372485 744971
707 16 000000	70X100 .1607	15C	BOROUGH OF HARRINGTON PARK 85 HARRIOT AVE HARRINGTON PARK, NJ 53 DORA ST	07640	*EXEMPT*	00	00 00 00	00 00 00	00 00 00	00 00 00
707 17 000000	137X122 2812 SF .3837	2	NASSERZAD, BAHMAN 64 GUY STREET HARRINGTON PARK, NJ 64 GUY ST	00660 07640	300800 224200 525000	1717275	1717275 00 1717275	410419 410419 820838	445594 450843 896437	429319 429319 858638
707 18 000000	141X130 2580 SF .4208	2	BROOKS, ERIC & MICHELE TRACI 74 GUY ST HARRINGTON PARK, NJ 74 GUY ST	01175 07640	339000 286700 625700	2046665	2046665 00 2046665	489141 489141 978282	531063 537320 1068383	511667 511666 1023333

6057200

19813102

00

25000

19788102

9457936

10330166

9894055

Block No. Lot No. Qualification Account No.	Land Dimensions Building Description Additional Lots Acreage	Prop. Class	Owner's Name Address City State Property Location	Billing Code Zip Code	Land Improvement Exemption Net Total	2025 Property Tax Special Dist	2025 Total Tax Deduction Net Tax	Amt.Billed 2025 1st Q 2nd Q Total	2nd Half 2025 3rd Q 4th Q Total	Preliminary 2026 Tax 1st Q 2nd Q Total
707 19 000000	101X125 2268 SF .2898	2	MICHELS, ARTHUR J & SANDI E 82 GUY ST HARRINGTON PARK, NJ 82 GUY ST	07640	305600 278400 584000	1910264	1910264 00 1910264	456542 456542 913084	495670 501510 997180	477566 477566 955132
707 20 000000	100X125 2420 SF .2870	2	KAPP, NATHAN & MARISSA 90 GUY ST HARRINGTON PARK, NJ 90 GUY ST	07640	305000 288600 593600	1941666	1941666 00 1941666	464047 464047 928094	503818 509754 1013572	485417 485416 970833
707 21 000000	100X125 1980 SF .2870	2	KING, ASHLEY B & DAVID J 98 GUY ST HARRINGTON PARK, NJ 98 GUY ST	07640	305000 218400 523400	1712041	1712041 00 1712041	409168 409168 818336	444236 449469 893705	428011 428010 856021
707 22 000000	114X125 3887 SF .3271	2	FARELLA, FRANK & MARY A.T. 108 GUY ST HARRINGTON PARK, NJ 108 GUY ST	05175 07640	306200 388300 694500	2271710	2271710 00 2271710	542926 542925 1085851	589457 596402 1185859	567928 567927 1135855
708 1 000000	83X100 3212 SF .1905	2	KUMAR (ETAL), RAMESH 54 DORA ST HARRINGTON PARK, NJ 54 DORA ST	01175 07640	262600 222600 485200	1587089	1587089 00 1587089	379305 379305 758610	411814 416665 828479	396773 396772 793545
708 2 000000	75X100 2013 SF .1722	2	NAKAMURA, HIDEAKI & KAORI K 48 DORA STREET HARRINGTON PARK, NJ 48 DORA ST	07640	252500 171700 424200	1387558	1387558 00 1387558	331619 331618 663237	360040 364281 724321	346890 346889 693779
708 3 000000	99X100 2254 SF .2273	2	LENIHAN, JOHN P & CATHERINE 42 DORA ST HARRINGTON PARK, NJ 42 DORA ST	02995 07640 R1	265000 318900 583900	1909937	1909937 00 1909937	456464 456464 912928	495585 501424 997009	477485 477484 954969
708 4 000000	51X100 1107 SF .1171	2	MONTAS, SAMUEL E 34 DORA STREET HARRINGTON PARK, NJ 34 DORA ST	07640	240500 121900 362400	1185410	1185410 00 1185410	283307 283306 566613	307587 311210 618797	296353 296352 592705
708 5 000000	50X100 1289 SF .1148	2	RANDALL, MARTA ROSE 87 HACKENSACK AVE HARRINGTON PARK, NJ 87 HACKENSACK AVE	00660 07640	240000 138600 378600	1238401	1238401 00 1238401	295971 295970 591941	321337 325123 646460	309601 309600 619201
708 6 000000	50X100 1690 SF .1148	2	KIM, DON KWAN 517 NORTHERN PARKWAY RIDGEWOOD, NJ 91 HACKENSACK AVE	00660 07450	240000 151000 391000	1278961	1278961 00 1278961	305665 305664 611329	331861 335771 667632	319741 319740 639481
708 7 000000	100X100 1847 SF .2296	2	KRUIMER, PETER & EILEEN 99 HACKENSACK AVE HARRINGTON PARK, NJ 99 HACKENSACK AVE	00660 07640	265000 228500 493500	1614239	1614239 00 1614239	385794 385794 771588	418858 423793 842651	403560 403560 807120
708 9 000000	57X100 1476 SF .1309	2	BUDDHA, IRFAN A & MELISSA A 99 KLINE ST HARRINGTON PARK, NJ 99 KLINE ST	01107 07640	242500 208700 451200	1475875	1475875 00 1475875	352726 352726 705452	382956 387467 770423	368969 368969 737938
708 10 000000	92X100 3666 SF .2112	2	ROSSI, LAWRENCE & LISA 107 KLINE ST HARRINGTON PARK, NJ 107 KLINE ST	07640	261500 416700 678200	2218392	2218392 00 2218392	530183 530183 1060366	575622 582404 1158026	554598 554598 1109196
708 11 000000	100X100 2025 SF .2296	2	GETSOS, JULIA ANN ETAL 111 KLINE ST HARRINGTON PARK, NJ 111 KLINE ST	07640	265000 427900 692900	2266476	2266476 00 2266476	541675 541674 1083349	588099 595028 1183127	566619 566619 1133238

Block No. Lot No. Qualification Account No.	Land Dimensions Building Description Additional Lots Acreage	Prop. Class	Owner's Name Address City State Property Location	Billing Code Zip Code	Land Improvement Exemption Net Total	2025 Property Tax Special Dist	2025 Total Tax Deduction Net Tax	Amt.Billed 2025 1st Q 2nd Q Total	2nd Half 2025 3rd Q 4th Q Total	Preliminary 2026 Tax 1st Q 2nd Q Total
708 11.01	115X100 3978 SF .2640	2	CURTIS, EDWARD S. & ALEXANDRA D. 117 KLINE STREET HARRINGTON PARK, NJ 117 KLINE ST	07640	270500 489500 760000	2485960	2485960 00	594130 594130	645050 652650	621490 621490
709 1	97X100 2415 SF .2227	2	PAU, BERNARD AND BETTY 124 KLINE ST HARRINGTON PARK, NJ 124 KLINE ST	01175 07640	264500 204600 469100	1534426	1534426 00	366719 366719	398149 402839	383607 383606
709 3	100X100 2136 SF .2296	2	NAPPI, STEVEN A. 114 KLINE STREET HARRINGTON PARK, NJ 114 KLINE ST	07640	265000 162300 427300	1397698	1397698 00	334042 334042	362671 366943	349425 349424
709 5 000000	125X100 2281 SF .2870	2	HUNTER, JUDITH A & JOSEPH F 108 KLINE ST HARRINGTON PARK, NJ 108 KLINE ST	01175 07640	277500 271500 549000	1795779 V1	1795779 -25000	422931 422931	459714 465203	442695 442695
709 7 000000	100X150 1164 SF .3444	2	KINKELE, WALTER C & WINIFRED H 107 HACKENSACK AVE HARRINGTON PARK, NJ 107 HACKENSACK AVE	07640	273500 139600 413100	1351250	1351250 00	316691 316691	356869 360999	337813 337812
709 10 000000	100X150 2400 SF .3444	2	MURPHY, ANNE E 119 HACKENSACK AVE HARRINGTON PARK, NJ 119 HACKENSACK AVE	07640	273500 161700 435200	1423539	1423539 00	340218 340217	369376 373728	355885 355885
709 12 000000	120X100 2040 SF .2755	2	CLARK, MARILYN S TRSTE 111 DEAN ST HARRINGTON PARK, NJ 111 DEAN ST	02640 07640	277500 215600 493100	1612930 V1	1612930 -25000	379231 379231	412269 417199	396983 396982
709 13	100X100 4108 SF .2296	2	MCAULEY, BARRY & JULIE 119 DEAN STREET HARRINGTON PARK, NJ 119 DEAN ST	00660 07640	265000 263800 528800	1729705	1729705 00	413390 413389	448819 454107	432427 432426
709 15	10700 SF 2326 SF .2456	2	SHIN, JOO HONG 127 DEAN ST HARRINGTON PARK, NJ 127 DEAN ST	00660 07640	268500 308400 576900	1887040	1887040 00	450992 450991	489644 495413	471760 471760
710 1 000000	140X100 2988 SF .3214	2	WEISS, CHRISTOPHER A & JENNIFER E 130 DEAN ST HARRINGTON PARK, NJ 130 DEAN ST	01576 07640	252700 391500 644200	2107178	2107178 00	503604 503604	546764 553206	526795 526794
710 3 000000	97X100 2480 SF .2227	2	MANON, WILFREDO & CAROLYN 124 DEAN ST HARRINGTON PARK, NJ 124 DEAN ST	07640	250300 229300 479600	1568772	1568772 00	374928 374927	407061 411856	392193 392193
710 5 000000	98X100 2480 SF .2250	2	STEINBERG, ALAN & MARIE 118 DEAN ST HARRINGTON PARK, NJ 118 DEAN ST	06701 07640	263500 200800 464300	1518725 S1	1518725 -25000	356717 356716	387825 392467	373432 373431
710 7 000000	98X100 2284 SF .2250	2	KANG, KYUNG HOON & JIN WON 112 DEAN ST HARRINGTON PARK, NJ 112 DEAN ST	00660 07640	263500 247100 510600	1670173	1670173 00	399162 399161	433372 438478	417544 417543
710 9 000000	50X100 1728 SF .1148	2	CLARK, MARILYN S TRSTE 111 DEAN ST HARRINGTON PARK, NJ 127 HACKENSACK AVE	07640	240000 145900 385900	1262279	1262279 00	301678 301677	327533 331391	315570 315570

Block No. Lot No. Qualification Account No.	Land Dimensions Building Description Additional Lots Acreage	Prop. Class	Owner's Name Address City State Property Location	Billing Code Zip Code	Land Improvement Exemption Net Total	2025 Property Tax Special Dist	2025 Total Tax Deduction Net Tax	Amt.Billed 2025 1st Q 2nd Q Total	2nd Half 2025 3rd Q 4th Q Total	Preliminary 2026 Tax 1st Q 2nd Q Total
710 10 000000	75X100 1923 SF .1722	2	YANG, JONGSIK & LEE, SHEENJA 133 HACKENSACK AVE HARRINGTON PARK, NJ 133 HACKENSACK AVE	01175 07640	252500 155700 408200	1335222	1335222 00	319111 319110	346460 350541	333806 333805 667611
710 12 000000	75X95 2202 SF .1636	2	REEVES, MARIA DENISE 139 HACKENSACK AVE HARRINGTON PARK, NJ 139 HACKENSACK AVE	01175 07640	251800 181400 433200	1416997	1416997 00	338654 338654	367679 372010	354250 354249 708499
710 13 000000	100X100 2104 SF .2296	2	KIM, ESTHER & JAEHO 111 SPRING ST HARRINGTON PARK, NJ 111 SPRING ST	07640	267300 193300 460600	1506623	1506623 00	360074 360074	390935 395540	376656 376656 753312
710 15 000000	75X100 2118 SF .1722	2	LEE, JU YOUN C/O YUN, CHRIS H. 5850 W. 3RD. ST. STE 194 LOS ANGELES, CA 115 SPRING ST	01576 90036	252500 218600 471100	1540968	1540968 00	368283 368282	399846 404557	385242 385242 770484
710 17 000000	75X100 2578 SF .1722	2	JACOBS, RICHARD D & STEFANIE A 121 SPRING STREET HARRINGTON PARK, NJ 121 SPRING ST	07640	239900 235400 475300	1554706	1554706 00	371566 371566	403411 408163	388677 388676 777353
710 18 000000	100X100 1294 SF .2296	2	HERING, WALTER J & MARILYN A 131 SPRING ST HARRINGTON PARK, NJ 131 SPRING ST	07640	265000 128000 393000	1285503	1285503 00	307228 307228	333559 337488	321376 321376 642752
710 20 000000	103X100 2167 SF .2365	2	AMDUR, NEIL L & MARILYN F 135 SPRING ST HARRINGTON PARK, NJ 135 SPRING ST	01175 07640	253700 180200 433900	1419287	1419287 00	339202 339201	368273 372611	354822 354822 709644
711 1 000000	118X100 2632 SF .2709	2	DINNELL, RALPH A & PATRICIA M 265 LYNN ST HARRINGTON PARK, NJ 265 LYNN ST	06605 07640	266500 202700 469200	1534753 V1	1534753 -25000	360547 360547	391984 396675	377439 377438 754877
711 4 000000	95X100 2783 SF .2181	2	PASI, JAMES 160 SPRING ST HARRINGTON PARK, NJ 160 SPRING ST	00660 07640	268000 336200 604200	1976338	1976338 00	472334 472333	512815 518856	494085 494084 988169
711 5 000000	100X100 1968 SF .2296	2	SAXTON, THOMAS & MATTHEW & JOSEPH 152 SPRING ST HARRINGTON PARK, NJ 152 SPRING ST	07640	265000 135100 400100	1308727	1308727 00	312779 312778	339585 343585	327182 327182 654364
711 7 000000	102X100 2062 SF .2342	2	JUAN, XU 144 SPRING STREET HARRINGTON PARK, NJ 144 SPRING ST	07640	264500 159700 424200	1387558	1387558 00	331619 331618	360040 364281	346890 346889 693779
711 8 000000	70X100 1025 SF .1607	2	LU, JUDY 5501 DEMARCUS BLVD.#365 DUBLIN, CA 138 SPRING ST	94568	235100 102700 337800	1104944	1104944 00	264076 264075	286708 290085	276236 276236 552472
711 12 000000	125X100 1880 SF .2870	2	NGAMCHITROONGRUANG, CHATCHAWAL ETAL 110 SPRING STREET HARRINGTON PARK, NJ 110 SPRING ST	07640	277500 218400 495900	1622089	1622089 00	387670 387670	420895 425854	405523 405522 811045
711 14 000000	25X100 .0574	1	KELLY, JOHN % MCELROY 155 HACKENSACK AVE. HARRINGTON PARK, NJ 147 HACKENSACK AVE	07640	22800 0 22800	74579	74579 00	17824 17824	19352 19579	18645 18645 37290

5829500

19068294

00

25000

19043294

9101927

9941367

9521651

Block No. Lot No. Qualification Account No.	Land Dimensions Building Description Additional Lots Acreage	Prop. Class	Owner's Name Address City State Property Location	Billing Code Zip Code	Land Improvement Exemption Net Total	2025 Property Tax Special Dist	2025 Total Tax Deduction Net Tax	Amt.Billed 2025 1st Q 2nd Q Total	2nd Half 2025 3rd Q 4th Q Total	Preliminary 2026 Tax 1st Q 2nd Q Total
711 15 000000	125X100 3083 SF .2870	2	MCELROY, BRIAN J & PATRICIA A 155 HACKENSACK AVE HARRINGTON PARK, NJ 155 HACKENSACK AVE	01175 07640	277500 254900 532400	1741480	V1 1741480 -25000 1716480	409954 409954 819908	445624 450948 896572	429120 429120 858240
711 18 000000	10000 SF 2244 SF .2296	2	GARCIA, JOSE R & BERNANDEZ, EMMA B 211 LYNN ST HARRINGTON PARK, NJ 211 LYNN ST	07640	265000 240100 505100	1652182	1652182 00 1652182	394862 394862 789724	428704 433754 862458	413046 413045 826091
711 20.01	100X100 4463 .2296	2	LEE, WONMOH 122 SPRING ST HARRINGTON PARK, NJ 122 SPRING ST	07640	265000 675300 940300	3075721	3075721 00 3075721	735080 735079 1470159	798080 807482 1605562	768931 768930 1537861
711 20.02	87X100 .1997	2	YOON, JONGSEO & OH, ANNA JAEWON 217 LYNN ST HARRINGTON PARK, NJ 217 LYNN ST	07640 R-1	258500 548100 806600	2638389	2638389 00 2638389	630560 630559 1261119	684602 692668 1377270	659598 659597 1319195
711 20.03	87X100 .1997	2	MAVROMIHALIS, PANAGLOTIS ETAL 223 LYNN ST HARRINGTON PARK, NJ 223 LYNN ST	07640 R-1	210000 539000 749000	2449979	2449979 00 2449979	585531 585531 1171062	635714 643203 1278917	612495 612495 1224990
711 21 000000	85X100 1128 SF .1951	2	KIERNAN, MARK & CAROL 231 LYNN ST HARRINGTON PARK, NJ 231 LYNN ST	01175 07640	257500 124600 382100	1249849	1249849 00 1249849	298707 298707 597414	324307 328128 652435	312463 312462 624925
711 21.01	125X100 2896 SF .2870	2	VENGERTSEV, DMITRY ETAL 128 SPRING ST HARRINGTON PARK, NJ 128 SPRING ST	07640	277500 492700 770200	2519324	2519324 00 2519324	602104 602104 1204208	653707 661409 1315116	629831 629831 1259662
711 23 000000	110X100 2041 SF .2525	2	KOLKEBECK, SCOTT & ANN 239 LYNN ST HARRINGTON PARK, NJ 239 LYNN ST	07640	272000 337900 609900	1994983	1994983 00 1994983	476790 476789 953579	517653 523751 1041404	498746 498746 997492
711 24 000000	105X100 2076 SF .2410	2	SHERIDAN, MARY A & BRIAN PATRICK 247 LYNN ST HARRINGTON PARK, NJ 247 LYNN ST	07640	268500 148400 416900	1363680	1363680 00 1363680	325912 325911 651823	353844 358013 711857	340920 340920 681840
711 26 000000	100X100 1900 SF .2296	2	SHARPE, CARL & DENISE 257 LYNN ST HARRINGTON PARK, NJ 257 LYNN ST	07640	265000 139500 404500	1323120	1323120 00 1323120	316218 316218 632436	343320 347364 690684	330780 330780 661560
712 1	138X80 1554 SF .2534	2	THOMSEN, JOSEPHINE 330 LAFAYETTE RD HARRINGTON PARK, NJ 330 LAFAYETTE RD	07640	235600 172700 408300	1335549	1335549 00 1335549	319189 319188 638377	346545 350627 697172	333888 333887 667775
712 6 000000	113X116 2739 SF .3009	2	BARBO, DANIEL & PATRICE S. 240 WEST SHORE RD HARRINGTON PARK, NJ 240 WEST SHORE RD	07640	241700 193000 434700	1421904	1421904 00 1421904	339827 339827 679654	368952 373298 742250	355476 355476 710952
712 7 000000	92 X 110 2897 SF .2323	2	PIEHLER, STANLEY E & LISA A 423 BRIARWOOD LANE NORTHVALE, NJ 236 WEST SHORE RD	07647	236600 246600 483200	1580547	1580547 00 1580547	377742 377741 755483	410116 414948 825064	395137 395137 790274
712 10 000000	100X105 2305 SF .2410	2	LOMBARDI, CHRISTOPHER & SILVIA 222 W SHORE RD HARRINGTON PARK, NJ 222 WEST SHORE RD	07640	239400 176800 416200	1361390	1361390 00 1361390	325365 325364 650729	353250 357411 710661	340348 340347 680695

Block No. Lot No. Qualification Account No.	Land Dimensions Building Description Additional Lots Acreage	Prop. Class	Owner's Name Address City State Property Location	Billing Code Zip Code	Land Improvement Exemption Net Total	2025 Property Tax Special Dist	2025 Total Tax Deduction Net Tax	Amt.Billed 2025 1st Q 2nd Q Total	2nd Half 2025 3rd Q 4th Q Total	Preliminary 2026 Tax 1st Q 2nd Q Total
712 12 000000	75X103 3397 SF .1773	2	CAI, WAIJIAO & ZENG, YIYUAN 218 W SHORE RD HARRINGTON PARK, NJ 218 WEST SHORE RD	02640 07640	227300 261600 488900	1599192	1599192 00 1599192	382198 382197 764395	414954 419843 834797	399798 399798 799596
712 13 000000	50X102 1176 SF .1171	2	CAUTTERO, THOMAS TRSTE 214 W SHORE RD HARRINGTON PARK, NJ 214 WEST SHORE RD	01175 07640	216000 85300 301300	985552	985552 00 985552	235542 235541 471083	255728 258741 514469	246388 246388 492776
712 14 000000	75X100 1032 SF .1722	2	PALLER, NICHOLAS & STEPHANIE L.C. 212 WEST SHORE RD HARRINGTON PARK, NJ 212 WEST SHORE RD	07640	227300 100700 328000	1072888	1072888 00 1072888	256414 256414 512828	278390 281670 560060	268222 268222 536444
712 15 000000	75X100 1947 SF .1722	2	RONAN, JOHN & MAUREEN 204 WEST SHORE RD HARRINGTON PARK, NJ 204 WEST SHORE RD	01175 07640	227300 210600 437900	1432371	1432371 00 1432371	342329 342328 684657	371668 376046 747714	358093 358093 716186
712 17 000000	100X100 1.5SCB-G1 .2296	2	KIM, TAE & PARK, PATSY 55 HERRING ST HARRINGTON PK, NJ 55 HERRING ST	00660 07640	263600 533000 796600	2605679	2605679 00 2605679	622742 622742 1245484	676115 684080 1360195	651420 651420 1302840
712 19 000000	75X100 1230 SF .1722	2	59 HERRING LLC 59 HERRING ST HARRINGTON PARK, NJ 59 HERRING ST	07640	252500 112200 364700	1192934	1192934 00 1192934	285105 285104 570209	309539 313186 622725	298234 298233 596467
712 20 000000	50X100 1766 SF .1148	2	63 HERRING ST CO. 63 HERRING ST HARRINGTON PARK, NJ 63 HERRING ST	00660 07640	240000 178500 418500	1368914	1368914 00 1368914	327163 327162 654325	355202 359387 714589	342229 342228 684457
712 22 000000	100X100 1054 SF .2296	2	TACCOGNA, RONALD & VALERIE 71 HERRING ST HARRINGTON PARK, NJ 71 HERRING ST	07640	265000 155600 420600	1375783	1375783 00 1375783	328804 328804 657608	356985 361190 718175	343946 343946 687892
712 24 000000	50X100 1924 SF .1148	2	LANE, DANA LAUREN MCCAW-&WILLIAM CJR 75 HERRING ST HARRINGTON PARK, NJ 75 HERRING ST	07640	240000 171600 411600	1346344	1346344 00 1346344	321769 321768 643537	349346 353461 702807	336586 336586 673172
712 25 000000	105X100 3276 SF .2410	2	LENAT, CHRISTOPHER & DYM CZYK, JESSICA 79 HERRING STREET HARRINGTON PARK, NJ 79 HERRING ST	07640	271500 436100 707600	2314560	2314560 00 2314560	553167 553166 1106333	600576 607651 1208227	578640 578640 1157280
712 28 000000	116X104 1850 SF .2770	2	WONG, CORWYN E & CAROL A 89 HERRING ST HARRINGTON PARK, NJ 89 HERRING ST	07640	273000 134600 407600	1333260	1333260 00 1333260	318642 318641 637283	345951 350026 695977	333315 333315 666630
712 30 000000	84X120 2636 SF .2314	2	WHITEHEAD, PATRICIA 16 HACKENSACK AVENUE HARRINGTON PARK, NJ 16 HACKENSACK AVE	07640	259300 162000 421300	1378072	1378072 00 1378072	329352 329351 658703	357578 361791 719369	344518 344518 689036
713 1 000000	51X140 1187 SF .1639	15F	MC ELROY, BRIAN J., JR. & GAYLE 82 HERRING STREET HARRINGTON PARK, NJ 82 HERRING ST	07640	*EXEMPT*	00	00 00 00	00 00 00	00 00 00	00 00 00
713 2 000000	93X84 1696 SF .1793	2	MACHADO, SAMIRA 76 HERRING ST HARRINGTON PARK, NJ 76 HERRING ST	06701 07640	257300 265500 522800	1710079	1710079 00 1710079	408699 408699 817398	443727 448954 892681	427520 427520 855040

6027400

19715628

00

00

19715628

9423843

10291785

9857816

Block No. Lot No. Qualification Account No.	Land Dimensions Building Description Additional Lots Acreage	Prop. Class	Owner's Name Address City State Property Location	Billing Code Zip Code	Land Improvement Exemption Net Total	2025 Property Tax Special Dist	2025 Total Tax Deduction Net Tax	Amt.Billed 2025 1st Q 2nd Q Total	2nd Half 2025 3rd Q 4th Q Total	Preliminary 2026 Tax 1st Q 2nd Q Total
713 5 000000	75X145 1931 SF .2497	2	SMOTHERGILL, CLAIRE 5 RUSSELL PL HARRINGTON PARK, NJ 5 RUSSELL PL	07640	258100 142900 401000	1311671	1311671 00	313482 313482	340349 344358	327918 327918
713 7	100X148 2232 SF .3398	2	BROWN, CHRISTOPHER & CARMEN F 11 RUSSELL PL HARRINGTON PARK, NJ 11 RUSSELL PL	01175 07640	273000 178100 451100	1475548	1475548 00	352648 352647	382871 387382	368887 368887
713 8	15000 SF 2173 SF .3444	2	BIRD, MICHAEL & KAITLIN 23 RUSSELL PLACE HARRINGTON PARK, NJ 23 RUSSELL PL	07640	273500 192200 465700	1523305	1523305 00	364061 364061	395263 399920	380827 380826
713 11 000000	50X107 2159 SF .1228	2	EICHENLAUB, RICHARD J 60 HACKENSACK AVENUE HARRINGTON PARK, NJ 60 HACKENSACK AVE	07640	240500 121500 362000	1184102	1184102 00	282994 282993	307248 310867	296026 296025
713 12 000000	75X105 1584 SF .1808	2	SMITH, WILLIAM J & DIANNE M 56 HACKENSACK AVE HARRINGTON PARK, NJ 56 HACKENSACK AVE	07640	253300 173600 426900	1396390	1396390 00	333729 333729	362332 366600	349098 349097
713 13 000000	75X104 1532 SF .1791	2	TERESHKO, CHRISTOPHER ETAL 50 HACKENSACK AVE HARRINGTON PARK, NJ 50 HACKENSACK AVE	07640	252500 227600 480100	1570407	1570407 00	298863 298863	483940 488741	392602 392602
713 15 000000	50X105 1290 SF .1205	2	GARCIA, JUAN CARDENAS 44 HACKENSACK AVE HARRINGTON PARK, NJ 44 HACKENSACK AVE	07640	228500 132900 361400	1182139	1182139 00	282525 282524	306738 310352	295535 295535
713 16 000000	50X105 2183 SF .1205	2	KIM, SUN SOO & SA, CAROL 40 HACKENSACK AVE HARRINGTON PARK, NJ 40 HACKENSACK AVE	07640	240500 203800 444300	1453305	1453305 00	347332 347331	377100 381542	363327 363326
713 17 000000	50X106 1361 SF .1217	2	ARGENTI, WALTER J & PERLA A 36 HACKENSACK AVE HARRINGTON PARK, NJ 36 HACKENSACK AVE	02640 07640	240500 131600 372100	1217139	1217139 00	290890 290889	315820 319540	304285 304285
713 18 000000	71X107 1980 SF .1744	2	MURPHY, MARY E 32 HACKENSACK AVE HARRINGTON PARK, NJ 32 HACKENSACK AVE	07640	250700 124100 374800	1225971	1225971 00	293000 293000	318112 321859	306493 306493
714 1 000000	100X100 2085 SF .2296	2	DI GIA, LAURENCE T & CHRISTINE C 80 HACKENSACK AVE HARRINGTON PARK, NJ 80 HACKENSACK AVE	01175 07640	265000 223200 488200	1596902	1596902 00	381651 381650	414360 419241	399226 399225
714 3 000000	100X100 1891 SF .2296	2	MCGEE, FRANCIS & PATRICIA 68 HACKENSACK AVE HARRINGTON PARK, NJ 68 HACKENSACK AVE	07640	265000 167600 432600	1415035	1415035 00	338185 338185	367170 371495	353759 353759
714 5 000000	75X120 1427 SF .2066	2	BISTRITZ, STEPHEN B & ANN H 10 GUY ST HARRINGTON PARK, NJ 10 GUY ST	08011 07640	256000 223600 479600	1568772	1568772 00	374928 374927	407061 411856	392193 392193
714 6 000000	125X84 PORCH .2410	2	FIORE, DANIEL & VIRGINIA M 35 RUSSELL PL HARRINGTON PARK, NJ 35 RUSSELL PL	01175 07640	260400 237100 497500	1627323	1627323 00	388921 388921	422253 427228	406831 406831

6037300

19748009

00

00

19748009

9286411

10461598

9874009

Block No. Lot No. Qualification Account No.	Land Dimensions Building Description Additional Lots Acreage	Prop. Class	Owner's Name Address City State Property Location	Billing Code Zip Code	Land Improvement Exemption Net Total	2025 Property Tax Special Dist	2025 Total Tax Deduction Net Tax	Amt.Billed 2025 1st Q 2nd Q Total	2nd Half 2025 3rd Q 4th Q Total	Preliminary 2026 Tax 1st Q 2nd Q Total
714 7	12540 SF 3002 SF .2879	2	SCAPPI, JAMES R & LAURI E 43 RUSSELL PLACE HARRINGTON PARK, NJ 43 RUSSELL PL	07640	260800 199200 460000	1504660	1504660 00 1504660	359605 359605 719210	390425 395025 785450	376165 376165 752330
715 1 000000	25X100 .0574	1	MCKINNEY, ROSE 303 N.RIVERSIDE DR.#704 POMPAO BEACH, FL. 102 HACKENSACK AVE	33062	22800 0 22800	74579	74579 00 74579	17824 17824 35648	19352 19579 38931	18645 18645 37290
715 2 000000	100X100 1890 SF .2296	2	PEREZ, REINALDO & BARBARA 94 HACKENSACK AVE HARRINGTON PARK, NJ 94 HACKENSACK AVE	05115 07640	265000 222400 487400	1594285	1594285 00 1594285	381025 381025 762050	413681 418554 832235	398572 398571 797143
715 5 000000	75X100 1206 SF .1722	2	HOGH, CHRISTINE 88 HACKENSACK AVE HARRINGTON PARK, NJ 88 HACKENSACK AVE	00660 07640	252500 116400 368900	1206672	1206672 00 1206672	288388 288387 576775	313104 316793 629897	301668 301668 603336
715 7 000000	92X100 2720 SF .2112	2	DIMARTINI, ROBERT & BRIDGET 12 DORA ST HARRINGTON PARK, NJ 12 DORA ST	07640	261500 284100 545600	1784658	1784658 00 1784658	426523 426523 853046	463078 468534 931612	446165 446164 892329
715 8 000000	100X75 1904 SF .1722	2	SCHERER, CRAIG G & RENEE A 53 RUSSELL PL HARRINGTON PARK, NJ 53 RUSSELL PL	01175 07640	252500 215400 467900	1530501	1530501 00 1530501	365781 365781 731562	397130 401809 798939	382626 382625 765251
715 9 000000	100X73 1209 SF .1676	2	HIGGINS, MICHAEL J 61 RUSSELL PL HARRINGTON PARK, NJ 61 RUSSELL PL	01175 07640	251500 155500 407000	1331297	1331297 00 1331297	318173 318172 636345	345441 349511 694952	332825 332824 665649
715 11 000000	100X100 2661 SF .2296	2	CINELLI, ROBERT J & MARY C 73 KLINE ST HARRINGTON PARK, NJ 73 KLINE ST	07640	264000 276700 540700	1768630	1768630 00 1768630	422693 422692 845385	458919 464326 923245	442158 442157 884315
716 1 000000	100X100 1484 SF .2296	2	PETRINI, KATHERINE E & JACOB, LOUIS E 120 HACKENSACK AVE HARRINGTON PARK, NJ 120 HACKENSACK AVE	07640	265000 165500 430500	1408166	1408166 00 1408166	336544 336543 673087	365387 369692 735079	352042 352041 704083
716 4 000000	100X100 2106 SF .2296	2	ENEZIA, ANTHONY 112 HACKENSACK AVE HARRINGTON PARK, NJ 112 HACKENSACK AVE	07640	265000 160300 425300	1391156	1391156 00 1391156	332479 332478 664957	360973 365226 726199	347789 347789 695578
716 6 000000	50X100 1222 SF .1148	2	FALKENSTERN, WILLIAM J. & JESSICA J 76 KLINE ST HARRINGTON PARK, NJ 76 KLINE ST	07640	220000 65000 285000	932235	932235 00 932235	222799 222799 445598	241894 244743 486637	233059 233059 466118
716 7 000000	75X100 2047 SF .1722	2	NAJARIAN, SALLY 72 KLINE ST HARRINGTON PARK, NJ 72 KLINE ST	00660 07640	252500 200800 453300	1482744	1482744 00 1482744	354368 354367 708735	384738 389271 774009	370686 370686 741372
716 8 000000	100X100 2356 SF .2296	2	KIM, HWANSOO & LEE, KYU REE 66 KLINE STREET HARRINGTON PARK, NJ 66 KLINE ST	02640 07640	265000 235200 500200	1636154	1636154 00 1636154	391032 391031 782063	424545 429546 854091	409039 409038 818077
716 11 000000	100X100 1961 SF .2296	2	RUBERTE, ERIC & DARLENE COLLET- 56 KLINE ST HARRINGTON PARK, NJ 56 KLINE ST	07640	265000 224800 489800	1602136	1602136 00 1602136	382902 382901 765803	415718 420615 836333	400534 400534 801068

5884400

19247873

00

00

19247873

9200264

10047609

9623939

Block No. Lot No. Qualification Account No.	Land Dimensions Building Description Additional Lots Acreage	Prop. Class	Owner's Name Address City State Property Location	Billing Code Zip Code	Land Improvement Exemption Net Total	2025 Property Tax Special Dist	2025 Total Tax Deduction Net Tax	Amt.Billed 2025 1st Q 2nd Q Total	2nd Half 2025 3rd Q 4th Q Total	Preliminary 2026 Tax 1st Q 2nd Q Total
716 12 000000	100X50 1526 SF .1148	2	ABBALLE, PIERO 50 KLINE ST HARRINGTON PARK, NJ 50 KLINE ST	07640	200000 123500 323500	1058169	1058169 00 1058169	252897 252896 505793	274571 277805 552376	264543 264542 529085
716 13 000000	50X100 2021 SF .1148	2	SPOSATO, MARK & COURTNEY 83 GLEN AVE E HARRINGTON PARK, NJ 83 GLEN AVE E	00597 07640	240000 141800 381800	1248868	1248868 00 1248868	298473 298472 596945	324053 327870 651923	312217 312217 624434
716 15 000000	100X100 2357 SF .2296	2	GOVERNALE, GREGORY C & HELENA A 53 DEAN ST HARRINGTON PARK, NJ 53 DEAN ST	07640	265000 296100 561100	1835358	1835358 00 1835358	438640 438640 877280	476234 481844 958078	458840 458839 917679
716 17 000000	100X100 2667 SF .2296	2	PAIK, DONG KI & HONG, MEE JIN 59 DEAN ST HARRINGTON PARK, NJ 59 DEAN ST	00660 07640	265000 233100 498100	1629285	1629285 00 1629285	389390 389390 778780	422762 427743 850505	407322 407321 814643
716 19 000000	100X100 KITCHEN .2296	2	ATALLA, ELIE & JILL 67 DEAN ST HARRINGTON PARK, NJ 67 DEAN ST	07640	265000 244400 509400	1666247	1666247 00 1666247	398224 398223 796447	432353 437447 869800	416562 416562 833124
716 21 000000	130X100 2160 SF .2984	2	LEE, JOSEPH G TRSTES/ETAL 77 DEAN ST HARRINGTON PARK, NJ 77 DEAN ST	07640	279000 212400 491400	1607369	1607369 00 1607369	384152 384152 768304	417076 421989 839065	401843 401842 803685
717 1 000000	100X137 2267 SF .3145	2	VERSELIS, VYTAUTAS K & LYNNE M 140 HACKENSACK AVE HARRINGTON PARK, NJ 140 HACKENSACK AVE	00660 07640	272000 272600 544600	1781387	1781387 00 1781387	425741 425741 851482	462230 467675 929905	445347 445347 890694
717 4 000000	100X134 1028 SF .3076	2	MARTINI, YVONNE L 130 HACKENSACK AVE HARRINGTON PARK, NJ 130 HACKENSACK AVE	07640	271000 147400 418400	1368586	1368586 00 1368586	327085 327084 654169	355117 359300 714417	342147 342146 684293
717 6 000000	100X100 2360 SF .2296	2	76 DEAN ST CO. 76 DEAN ST HARRINGTON PARK, NJ 76 DEAN ST	00660 07640	265000 188600 453600	1483726	1483726 00 1483726	354602 354602 709204	384993 389529 774522	370932 370931 741863
717 8 000000	100X100 3082 SF .2296	2	HAHM, STEPHEN SEUNGIL & GYONGNAM, NAM 68 DEAN ST HARRINGTON PARK, NJ 68 DEAN ST	07640	265000 267200 532200	1740826	1740826 00 1740826	416048 416047 832095	451705 457026 908731	435207 435206 870413
717 10 000000	100X100 2148 SF .2296	2	KARPATI, ADAM M & WEINER, GABRIELLE I 60 DEAN ST HARRINGTON PARK, NJ 60 DEAN ST	07640	265000 236600 501600	1640734	1640734 00 1640734	392126 392126 784252	425733 430749 856482	410184 410183 820367
717 13 000000	100X100 2353 SF .2296	2	FIASCHIE, LEONARDO & CLAIRE 54 DEAN ST HARRINGTON PARK, NJ 54 DEAN ST	01175 07640	265000 280400 545400	1784003	1784003 00 1784003	426367 426366 852733	462908 468362 931270	446001 446001 892002
717 15 000000	100X100 2596 SF .2296	2	MAGNIFICO, THOMAS & LAUREN 53 SPRING ST HARRINGTON PARK, NJ 53 SPRING ST	01175 07640	265000 306000 571000	1867741	1867741 00 1867741	446380 446379 892759	484636 490346 974982	466936 466935 933871
717 17 000000	100X100 1LT 2228 SF .2296	2	FLANAGAN, MATTHEW & MA, CHLOE 61 SPRING ST HARRINGTON PARK, NJ 61 SPRING ST	00672 07640	265000 256800 521800	1706808	1706808 00 1706808	407918 407917 815835	442878 448095 890973	426702 426702 853404

Block No. Lot No. Qualification Account No.	Land Dimensions Building Description Additional Lots Acreage	Prop. Class	Owner's Name Address City State Property Location	Billing Code Zip Code	Land Improvement Exemption Net Total	2025 Property Tax Special Dist	2025 Total Tax Deduction Net Tax	Amt.Billed 2025 1st Q 2nd Q Total	2nd Half 2025 3rd Q 4th Q Total	Preliminary 2026 Tax 1st Q 2nd Q Total
717 19 000000	100X100 2477 SF .2296	2	RHEE, SO HO & YOUNG JO 69 SPRING ST HARRINGTON PARK, NJ 69 SPRING ST	07640	265000 239300 504300	1649565	1649565 00 1649565	394237 394236 788473	428025 433067 861092	412392 412391 824783
717 21 000000	100X100 1988 SF .2296	2	FERRARA, EDWINA M, C/O JUDY NEMETZ 71 HILLSDALE AVENUE HILLSDALE, NJ 77 SPRING ST	07642	265000 210600 475600	1555688	V1 1555688 -25000 1530688	365551 365550 731101	397416 402171 799587	382672 382672 765344
718 1 000000	146X76 3576 SF .2547	2	RYAN, JO ANN 193 LYNN ST HARRINGTON PARK, NJ 193 LYNN ST	07640	268500 261100 529600	1732322	1732322 00 1732322	414015 414015 828030	449498 454794 904292	433081 433080 866161
718 2 000000	88X100 1467 SF .2020	2	CLARKSON, WILLIAM J & ELIZABETH E 156 HACKENSACK AVE HARRINGTON PARK, NJ 156 HACKENSACK AVE	01175 07640	259000 151900 410900	1344054	1344054 00 1344054	321222 321221 642443	348751 352860 701611	336014 336013 672027
718 4 000000	50X100 1350 SF .1148	2	KIM, PAUL & CHA, SU MEE 148 HACKENSACK AVENUE HARRINGTON PARK, NJ 148 HACKENSACK AVE	07640	240000 170000 410000	1341110	1341110 00 1341110	312231 312231 624462	356274 360374 716648	335278 335277 670555
718 6 000000	141X100 2343 SF .3237	2	HOERAUF, ROLF & JOAN 80 SPRING ST HARRINGTON PARK, NJ 80 SPRING ST	07640	285500 274300 559800	1831106	V1 1831106 -25000 1806106	431374 431374 862748	468880 474478 943358	451527 451526 903053
718 8 000000	100X100 1716 SF .2296	2	CHOI, JOANNE YERI 70 SPRING ST HARRINGTON PARK, NJ 70 SPRING ST	00660 07640	265000 175400 440400	1440548	1440548 00 1440548	344283 344283 688566	373789 378193 751982	360137 360137 720274
718 10 000000	100X100 3496 SF .2296	2	DELEHANTY, ANTHONY & MARY JO 62 SPRING ST HARRINGTON PARK, NJ 62 SPRING ST	07195 07640	265000 385100 650100	2126477	2126477 00 2126477	508216 508216 1016432	551772 558273 1110045	531620 531619 1063239
718 13 000000	100X100 2380 SF .2296	2	AN, DONGMIN & JIN 54 SPRING ST HARRINGTON PARK, NJ 54 SPRING ST	07640	265000 275300 540300	1767321	1767321 00 1767321	422380 422379 844759	458580 463982 922562	441831 441830 883661
718 15 000000	100X100 1961 SF .2296	2	PARK, JUNGHUN & EUNHA 157 LYNN STREET HARRINGTON PARK, NJ 157 LYNN ST	07640	265000 232100 497100	1626014	1626014 00 1626014	388608 388608 777216	421914 426884 848798	406504 406503 813007
718 17 000000	100X100 1976 SF .2296	2	RAHAL, JOYCE A. 165 LYNN ST HARRINGTON PARK, NJ 165 LYNN ST	02032 07640	265000 191800 456800	1494193	1494193 00 1494193	357104 357103 714207	387709 392277 779986	373549 373548 747097
718 19 000000	100X100 2206 SF .2296	2	HASSE, EDWARD M JR. & BARBARA 173 LYNN ST HARRINGTON PARK, NJ 173 LYNN ST	07640	265000 223900 488900	1599192	V1 1599192 -25000 1574192	375948 375947 751895	408704 413593 822297	393548 393548 787096
718 21 000000	100X100 2268 SF .2296	2	ELLENGOLD, JAMES & GABRIEL, WINTER 181 LYNN ST HARRINGTON PARK, NJ 181 LYNN ST	00660 07640	265000 246500 511500	1673117	1673117 00 1673117	399866 399865 799731	434136 439250 873386	418280 418279 836559
719 1 000000	70X100 1406 SF .1607	2	BARRON, JOSEPH R & LIZOTTE, TRACY C 52 HERRING STREET HARRINGTON PARK, NJ 52 HERRING ST	07640	255000 158100 413100	1351250	1351250 00 1351250	322941 322941 645882	350619 354749 705368	337813 337812 675625

6888400

22531957

00

75000

22456957

10715945

11741012

11228481

Block No. Lot No. Qualification Account No.	Land Dimensions Building Description Additional Lots Acreage	Prop. Class	Owner's Name Address City State Property Location	Billing Code Zip Code	Land Improvement Exemption Net Total	2025 Property Tax Special Dist	2025 Total Tax Deduction Net Tax	Amt.Billed 2025 1st Q 2nd Q Total	2nd Half 2025 3rd Q 4th Q Total	Preliminary 2026 Tax 1st Q 2nd Q Total
719 2 000000	75X105 KITCHEN .1808	2	HENRY, CHRISTOPHER ERIC & JACCLYN 27 GLEN AVENUE EAST HARRINGTON PARK, NJ 27 GLEN AVE E	07640	252500 158300 410800	1343727	1343727 00	321143 321143 642286	348667 352774 701441	335932 335932 671864
719 3 000000	75X100 2390 SF .1722	2	SIMPSON, THOMAS E & MARILYN 31 GLEN AVE E HARRINGTON PARK, NJ 31 GLEN AVE E	00660 07640	252500 205200 457700	1497137	1497137 00	357807 357807 715614	388473 393050 781523	374285 374284 748569
719 5 000000	75X100 1752 SF .1722	2	SIR, FRANKLIN & DANA N 37 GLEN AVE EAST HARRINGTON PARK, NJ 37 GLEN AVE E	00660 07640	252500 147100 399600	1307092	1307092 00	312388 312387 624775	339161 343156 682317	326773 326773 653546
719 7 000000	150X100 2624 SF .3444	2	DERRICO, JOSEPH & PATRICIA 47 GLEN AVE EAST HARRINGTON PARK, NJ 47 GLEN AVE E	01175 07640	290000 284800 574800	1880171	1880171 00	449350 449350 898700	487862 493609 981471	470043 470043 940086
719 11 000000	75X100 1282 SF .1722	2	ARDITO, PETER F & DONA GELLMAN 57 GLEN AV E HARRINGTON PARK, NJ 57 GLEN AVE E	01107 07640	252500 82700 335200	1096439	1096439 00	262043 262042 524085	284501 287853 572354	274110 274110 548220
719 13 000000	75X100 2488 SF .1722	2	WEHMANN, RALPH L & NANCY 63 GLEN AVE EAST HARRINGTON PARK, NJ 63 GLEN AVE E	07640	252500 249000 501500	1640407 v1	1640407 -25000	385798 385798 771596	419398 424413 843811	403852 403852 807704
719 15 000000	125X100 2772 SF .2870	2	CARLEY, JOSEPH E JR. & CHERYL ANN 49 KLINE ST HARRINGTON PARK, NJ 49 KLINE ST	01285 07640	270000 312700 582700	1906012	1906012 00	455526 455526 911052	494567 500393 994960	476503 476503 953006
719 17 000000	75X100 2172 SF .1722	2	BARRETO, CATHY 57 KLINE ST HARRINGTON PARK, NJ 57 KLINE ST	01175 07640	252500 148100 400600	1310363	1310363 00	313169 313169 626338	340010 344015 684025	327591 327591 655182
719 18 000000	125X100 902 SF .2870	2	O'HAR, JOAQUINA 52 RUSSELL PLACE HARRINGTON PARK, NJ 52 RUSSELL PL	00660 07640	277500 113900 391400	1280269	1280269 00	305978 305977 611955	332200 336114 668314	320068 320067 640135
719 22 000000	94X100 4217 SF .2158	2	SCAPPI, JAMES R & LAURI 44 RUSSELL PLACE HARRINGTON PARK, NJ 44 RUSSELL PL	07640	261500 533500 795000	2600445	2600445 00	621492 621491 1242983	674756 682706 1357462	650112 650111 1300223
719 25 000000	106X100 2554 SF .2433	2	PANAGIOTOU, PETER & STACY 36 RUSSELL PL HARRINGTON PARK, NJ 36 RUSSELL PL	07640	268000 291900 559900	1831433	1831433 00	437702 437702 875404	475215 480814 956029	457859 457858 915717
719 27 000000	100X100 2549 SF .2296	2	ROTA, MICHAEL & ELIZABETH 32 RUSSELL PL HARRINGTON PARK, NJ 32 RUSSELL PL	07640	265000 194400 459400	1502697	1502697 00	359136 359136 718272	389916 394509 784425	375675 375674 751349
719 28 000000	112X100 1590 SF .2571	2	DENLINGER, BRISTOL ETAL 18 RUSSELL PL HARRINGTON PARK, NJ 18 RUSSELL PL	07640	271000 192800 463800	1517090	1517090 00	362576 362576 725152	393650 398288 791938	379273 379272 758545
719 30 000000	125XIRR 1920 SF .0000	2	MCCARTHY, ROBERT & MARCHESE, ANGELA 10 RUSSELL PL HARRINGTON PARK, NJ 10 RUSSELL PL	07640	269000 158800 427800	1399334	1399334 00	334433 334433 668866	363095 367373 730468	349834 349833 699667

Block No. Lot No. Qualification Account No.	Land Dimensions Building Description Additional Lots Acreage	Prop. Class	Owner's Name Address City State Property Location	Billing Code Zip Code	Land Improvement Exemption Net Total	2025 Property Tax Special Dist	2025 Total Tax Deduction Net Tax	Amt.Billed 2025 1st Q 2nd Q Total	2nd Half 2025 3rd Q 4th Q Total	Preliminary 2026 Tax 1st Q 2nd Q Total
720 1 000000	100X100 2723 SF .2296	2	AGUADO, PETER & DEENA 196 WEST SHORE ROAD HARRINGTON PARK, NJ 196 WEST SHORE RD	07640	238500 306600 545100	1783022	1783022 00 1783022	426132 426132 852264	462654 468104 930758	445756 445755 891511
720 3 000000	75X100 1590 SF .1722	2	MARIOTTI, ELIZABETH ANN 190 WEST SHORE RD HARRINGTON PARK, NJ 190 WEST SHORE RD	07640	227300 165200 392500	1283868	1283868 00 1283868	306837 306837 613674	333135 337059 670194	320967 320967 641934
720 4 000000	75X100 1377 SF .1722	2	RYLICK, JOSEPH 180 W SHORE RD HARRINGTON PARK, NJ 180 WEST SHORE RD	07640 02640	227300 135500 362800	1186719	1186719 00 1186719	283619 283619 567238	307927 311554 619481	296680 296680 593360
720 6 000000	166X100 2808 SF .3811	2	HANSEN, DAVID & DONNA M 176 WEST SHORE RD HARRINGTON PARK, NJ 176 WEST SHORE RD	07640 01175	247500 280500 528000	1727088	1727088 00 1727088	412764 412764 825528	448140 453420 901560	431772 431772 863544
720 8 000000	161X100 2295 SF .3696	2	KEARNS, LINDA T 15 HERRING ST HARRINGTON PARK, NJ 15 HERRING ST	07640 01175	245700 143600 389300	1273400	1273400 00 1273400	304336 304335 608671	330418 334311 664729	318350 318350 636700
720 11 000000	100X100 3568 SF .2296	15F	GRIER, KENNETH R 21 HERRING ST HARRINGTON PARK, NJ 21 HERRING ST	07640	*EXEMPT*	00	00 00 00	00 00 00	00 00 00	00 00 00
720 15 000000	75X100 1446 SF .1722	2	WINTERS, JAMES B 29 HERRING ST HARRINGTON PARK, NJ 29 HERRING ST	07640 02640	252500 143300 395800	1294662	1294662 00 1294662	309417 309417 618834	335935 339893 675828	323666 323665 647331
720 16 000000	75X100 1748 SF .1722	2	MACERONE, ARTHUR & DIANE 35 HERRING ST HARRINGTON PARK, NJ 35 HERRING ST	07640	252500 64600 317100	1037234 v1	1037234 -25000 1012234	241643 241643 483286	262889 266059 528948	253059 253058 506117
720 18 000000	100X100 2268 SF .2296	2	BRONSTEIN, STEPHEN & LAYLA 41 HERRING ST HARRINGTON PARK, NJ 41 HERRING ST	07640	251800 240400 492200	1609986	1609986 00 1609986	384778 384777 769555	417755 422676 840431	402497 402496 804993
721 1 000000	100X100 2056 SF .2296	2	SCHUMACHER, JOHN & PATRICIA 30 HERRING ST HARRINGTON PARK, NJ 30 HERRING ST	07640	264000 275600 539600	1765032	1765032 00 1765032	421833 421832 843665	457986 463381 921367	441258 441258 882516
721 2 000000	50X100 2916 SF .1148	2	VACANTI, DIEGO FRIAS & MARINA 7 SHORT PL HARRINGTON PARK, NJ 7 SHORT PL	07640	240000 209700 449700	1470969	1470969 00 1470969	351553 351553 703106	381683 386180 767863	367743 367742 735485
721 3 000000	150X100 1998 SF .3444	2	FISHER, FREDERICK JOHN 15 SHORT PL HARRINGTON PARK, NJ 15 SHORT PL	07640	290000 189400 479400	1568117	1568117 00 1568117	374771 374771 749542	406891 411684 818575	392030 392029 784059
721 6 000000	100X100 2667 SF .2296	2	LANDERS, MATTHEW S & BIRGIT S 27 SHORT PL HARRINGTON PARK, NJ 27 SHORT PL	07640 00672	265000 262900 527900	1726761	1726761 00 1726761	412686 412686 825372	448055 453334 901389	431691 431690 863381
721 8 000000	50X100 902 SF .1148	2	WIESE, DONALD 31 SHORT PL HARRINGTON PARK, NJ 31 SHORT PL	07640	240000 77100 317100	1037234	1037234 00 1037234	247893 247893 495786	269139 272309 541448	259309 259308 518617

5736500

18764092

00

25000

18739092

8956521

9782571

9369548

Block No. Lot No. Qualification Account No.	Land Dimensions Building Description Additional Lots Acreage	Prop. Class	Owner's Name Address City State Property Location	Billing Code Zip Code	Land Improvement Exemption Net Total	2025 Property Tax Special Dist	2025 Total Tax Deduction Net Tax	Amt.Billed 2025 1st Q 2nd Q Total	2nd Half 2025 3rd Q 4th Q Total	Preliminary 2026 Tax 1st Q 2nd Q Total
721 9 000000	50X100 1400 SF .1148	2	SIMON, BRITTANY 25 KLINE STREET HARRINGTON PARK, NJ 25 KLINE ST	07640	240000 159900 399900	1308073	1308073 00 1308073	312622 312622 625244	339415 343414 682829	327019 327018 654037
721 10	50X100 1317 SF .1148	2	STEINMAN, HEATHER 29 KLINE ST HARRINGTON PARK, NJ 29 KLINE ST	07640	240000 195400 435400	1424193	1424193 00 1424193	340374 340374 680748	369546 373899 743445	356049 356048 712097
721 12 000000	100X100 2082 SF .2296	2	SCARANGELLA, LAWRENCE & HYONG SIM 37 KLINE ST HARRINGTON PARK, NJ 37 KLINE ST	01175 07640	265000 142800 407800	1333914	1333914 00 1333914	318798 318798 637596	346120 350198 696318	333479 333478 666957
721 13 000000	125X100 1361 SF .2870	2	KRAUS, MICHAEL A & AMANDA K 60 GLEN AVE EAST HARRINGTON PARK, NJ 60 GLEN AVE E	00672 07640	277500 243700 521200	1704845	1704845 00 1704845	407448 407448 814896	442369 447580 889949	426212 426211 852423
721 16	100X100 1214 SF .2296	2	HAESSLER, NANCY & MCLAUGHLIN, JEFF. 50 EAST GLEN AVE HARRINGTON PARK, NJ 50 GLEN AVE E	00660 07640	265000 153400 418400	1368586	1368586 00 1368586	327085 327084 654169	355117 359300 714417	342147 342146 684293
721 20	100X100 3196 SF .2296	2	RAUSCH, DERICK & ANITA 46 GLEN AVE EAST HARRINGTON PARK, NJ 46 GLEN AVE E	00660 07640	265000 501900 766900	2508530	2508530 00 2508530	599524 599524 1199048	650907 658575 1309482	627133 627132 1254265
721 22 000000	100X100 2805 SF .2296	2	SARMIENTO, EWELINA 36 GLEN AVE EAST HARRINGTON PARK, NJ 36 GLEN AVE E	07640	265000 266200 531200	1737555	1737555 00 1737555	403852 403852 807704	462270 467581 929851	434389 434389 868778
721 24 000000	96XIRR 1519 SF .0000	2	BARRON, CHRISTOPHER & MICHELLE 32 GLEN AVE EAST HARRINGTON PARK, NJ 32 GLEN AVE E	00672 07640	258300 151600 409900	1340783	1340783 00 1340783	320440 320439 640879	347903 352001 699904	335196 335196 670392
722 1	1.76 AC PUBLIC LIBRARY 1.7600	15C	BOROUGH OF HARRINGTON PARK 85 HARRIOT AVE HARRINGTON PARK, NJ 75 HARRIOT AVE	07640	*EXEMPT*	00	00 00 00	00 00 00	00 00 00	00 00 00
722 1.X	1.87 AC MUNICIPAL BLDG 1.8700	15C	BORO OF HARRINGTON PK NJ 85 HARRIOT AVE HARRINGTON PARK, NJ 85 HARRIOT AVE	07640	*EXEMPT*	00	00 00 00	00 00 00	00 00 00	00 00 00
722 12 000000	100X100 FIREHOUSE .2296	15F	HARRINGTON PARK FIRE CO INC 11 KLINE ST HARRINGTON PARK, NJ 11 KLINE ST	07640	*EXEMPT*	00	00 00 00	00 00 00	00 00 00	00 00 00
723 1 000000	100X125 2148 SF .2870	2	LEPORE, ASHLEY & SAMUEL 39 DEAN ST HARRINGTON PARK, NJ 39 DEAN ST	07640	270000 374300 644300	2107505	2107505 00 2107505	503682 503681 1007363	546850 553292 1100142	526877 526876 1053753
723 4 000000	75X100 1620 SF .1722	2	FADEN, ERIKA L 38 KLINE STREET HARRINGTON PARK, NJ 38 KLINE ST	07640	252500 183100 435600	1424848	1424848 00 1424848	340531 340530 681061	369716 374071 743787	356212 356212 712424
723 5 000000	75X100 2416 SF .1722	2	TRAINOR, JOHN W & SANDRA L 30 KLINE ST HARRINGTON PARK, NJ 30 KLINE ST	01175 07640	214800 185200 400000	1308400	1308400 00 1308400	312700 312700 625400	339500 343500 683000	327100 327100 654200

5370600

17567232

00

00

17567232

8374108

9193124

8783619

Block No. Lot No. Qualification Account No.	Land Dimensions Building Description Additional Lots Acreage	Prop. Class	Owner's Name Address City State Property Location	Billing Code Zip Code	Land Improvement Exemption Net Total	2025 Property Tax Special Dist	2025 Total Tax Deduction Net Tax	Amt.Billed 2025 1st Q 2nd Q Total	2nd Half 2025 3rd Q 4th Q Total	Preliminary 2026 Tax 1st Q 2nd Q Total
723 7 000000	62X100 1659 SF .1423	2	HANSON, DAVID & ALEXIS DELLAR 1060 VIA ALTA BURBANK, CA 24 KLINE ST	01037 91501	246000 190900 436900	1429100	1429100 00 1429100	341547 341546 683093	370819 375188 746007	357275 357275 714550
723 8 000000	62X100 1801 SF .1423	2	ZHAO, ZHIQIANG & KINWANG C. 20 KLINE ST HARRINGTON PARK, NJ 20 KLINE ST	00660 07640	246000 152700 398700	1304148	1304148 00 1304148	311684 311684 623368	338397 342383 680780	326037 326037 652074
723 10 000000	75X100 1909 SF .1722	2	KIM, DONG SEOK & HYEON HEE CHOI 14 KLINE ST HARRINGTON PARK, NJ 14 KLINE ST	01175 07640	252500 161000 413500	1352559	1352559 00 1352559	323254 323254 646508	350958 355093 706051	338140 338140 676280
723 12 000000	162X100 2282 SF .3719	2	BINAGHI III, RONALD E 111 HARRIOT AVE HARRINGTON PARK, NJ 111 HARRIOT AVE	07640	250700 252100 502800	1644659	1644659 00 1644659	393064 393064 786128	426752 431779 858531	411165 411165 822330
723 16 000000	87X100 3662 SF .1997	2	MARTIN, THOMAS A & ROBIN A 117 HARRIOT AVE HARRINGTON PARK, NJ 117 HARRIOT AVE	07640	234200 261200 495400	1620453	1620453 00 1620453	387279 387279 774558	420471 425424 845895	405114 405113 810227
723 17 000000	62X100 1786 SF .1423	2	DAIBES, GHANEM & PIERCE, KRISTEN 13 DEAN ST HARRINGTON PARK, NJ 13 DEAN ST	07640	246000 174600 420600	1375783	1375783 00 1375783	328804 328804 657608	356985 361190 718175	343946 343946 687892
723 18 000000	87X100 1759 SF .1997	2	LEE OH, HYUN SOOK 17 DEAN ST HARRINGTON PARK, NJ 17 DEAN ST	07640	258500 206900 465400	1522323	1522323 00 1522323	363827 363826 727653	395008 399662 794670	380581 380581 761162
723 22 000000	125X100 2340 SF .2870	2	CAMINITI, ROBERT & NATHALIE W 25 DEAN ST HARRINGTON PARK, NJ 25 DEAN ST	07640	277500 175400 452900	1481436 v1	1481436 -25000 1456436	347805 347804 695609	378149 382678 760827	364109 364109 728218
723 23 000000	50X100 1672 SF .1148	2	POTTER, EDWARD L & BETH THOMAS 33 DEAN ST HARRINGTON PARK, NJ 33 DEAN ST	07640	240000 187800 427800	1399334	1399334 00 1399334	334433 334433 668866	363095 367373 730468	349834 349833 699667
724 5 000000	25X100 .0574	15D	COMMUNITY CHURCH OF H P INC 135 HARRIOT AVE HARRINGTON PARK, NJ 102 GLEN AVE E	07640	*EXEMPT*	00	00 00 00	00 00 00	00 00 00	00 00 00
724 8 000000	109480 SF 2450 SF 2.5133	15D	COMMUNITY CHURCH OF H P INC 135 HARRIOT AVE HARRINGTON PARK, NJ 14 DEAN ST	07640	*EXEMPT*	00	00 00 00	00 00 00	00 00 00	00 00 00
725 1 000000	125X100 2282 SF .2870	2	OH, INYOUNG & KANG, MICHAEL M 145 LYNN ST HARRINGTON PARK, NJ 145 LYNN ST	07640	277500 230100 507600	1660360	1660360 00 1660360	396817 396816 793633	430826 435901 866727	415090 415090 830180
725 4 000000	125X100 2258 SF .2870	15F	JANG, BYUNGWOO & KAKEHI, SUMIE 42 SPRING ST HARRINGTON PARK, NJ 42 SPRING ST	01175 07640	*EXEMPT*	00	00 00 00	400647 400647 801294	-400647 -400647 -801294	00 00 00
725 7 000000	100X100 2638 SF .2296	2	TORRIE, MARK & JESSICA 36 SPRING ST HARRINGTON PARK, NJ 36 SPRING ST	07640	265000 255600 520600	1702883	1702883 00 1702883	406979 406979 813958	441860 447065 888925	425721 425721 851442

5042200

16493038

00

25000

16468038

8672276

7795762

8234022

Block No. Lot No. Qualification Account No.	Land Dimensions Building Description Additional Lots Acreage	Prop. Class	Owner's Name Address City State Property Location	Billing Code Zip Code	Land Improvement Exemption Net Total	2025 Property Tax Special Dist	2025 Total Tax Deduction Net Tax	Amt.Billed 2025 1st Q 2nd Q Total	2nd Half 2025 3rd Q 4th Q Total	Preliminary 2026 Tax 1st Q 2nd Q Total
725 9 000000	100X100 2289 SF .2296	2	KIM, STEIVE & TOBIAS 26 SPRING ST HARRINGTON PARK, NJ 26 SPRING ST	07640	265000 262300 527300	1724798	1724798 00 1724798	412217 412217 824434	447546 452818 900364	431200 431199 862399
725 11 000000	100X100 2138 SF .2296	2	ROXAS, RYAN V & CARMELA C 14 SPRING ST HARRINGTON PARK, NJ 14 SPRING ST	07640	265000 241300 506300	1656107	1656107 00 1656107	395800 395800 791600	429722 434785 864507	414027 414027 828054
725 15	75X100 1596 SF .1722	2	GOMEZ, RODOLFO S & JULIE K 8 SPRING STREET HARRINGTON PARK, NJ 8 SPRING ST	07640	252500 132500 385000	1259335	1259335 00 1259335	300974 300974 601948	326769 330618 657387	314834 314834 629668
725 16	76X94 2283 SF .1640	2	CHUN, MICHAEL & HAN, CHI SUN 21 MESA PLACE NANUET, NY 149 HARRIOT AVE	10954	236700 167100 403800	1320830	1320830 00 1320830	315671 315671 631342	342725 346763 689488	330208 330207 660415
725 21 000000	126X110 2082 SF .3182	2	FITZGERALD, OLIVER & ROSALEEN 157 HARRIOT AVE HARRINGTON PARK, NJ 157 HARRIOT AVE	01044 07640	247000 178400 425400	1391483	1391483 00 1391483	332557 332556 665113	361058 365312 726370	347871 347871 695742
725 24 000000	75X100 1527 SF .1722	2	RUSSO, JEFFREY & CHRISTINA M 113 LYNN STREET HARRINGTON PARK, NJ 113 LYNN ST	07640	252500 201500 454000	1485034	1485034 00 1485034	354915 354914 709829	385333 389872 775205	371259 371258 742517
725 25 000000	75X100 2074 SF .1722	2	CAPPADONA, NICHOLAS A & ASGAR, C.E. 117 LYNN ST HARRINGTON PARK, NJ 117 LYNN ST	01175 07640	252500 283800 536300	1754237	1754237 00 1754237	419253 419252 838505	455185 460547 915732	438560 438559 877119
725 27 000000	100X100 2640 SF .2296	2	DILULLO, CRISTINA & CORBIN, MICHAEL 127 LYNN ST HARRINGTON PARK, NJ 127 LYNN ST	07640	265000 292100 557100	1822274	1822274 00 1822274	435513 435513 871026	472839 478409 951248	455569 455568 911137
725 31 000000	125X100 3225 SF .2870	2	CHAN, CHUN YAN & MING MING 135 LYNN STREET HARRINGTON PARK, NJ 135 LYNN ST	07640	277500 300500 578000	1890638	1890638 00 1890638	481011 481011 962022	461418 467198 928616	472660 472659 945319
726 1	108X125 1386 SF .3099	2	GARCIA, ARTURO & HUERTA, TANIA 103 GUY ST HARRINGTON PARK, NJ 103 GUY ST	07640	305000 162800 467800	1530174	1530174 00 1530174	365703 365703 731406	397045 401723 798768	382544 382543 765087
726 2 000000	100X125 2469 SF .2870	2	KIM, WAYNE & SEO, ANNA 84 BLAUVELT DRIVE HARRINGTON PARK, NJ 84 BLAUVELT DR	07640	305000 292800 597800	1955404	1955404 00 1955404	467331 467330 934661	507383 513360 1020743	488851 488851 977702
726 3 000000	100X125 2692 SF .2870	2	TRIOLO, MICHAEL J & DIANE C 76 BLAUVELT DRIVE HARRINGTON PARK, NJ 76 BLAUVELT DR	07640	305000 434300 739300	2418250	2418250 00 2418250	577948 577948 1155896	627481 634873 1262354	604563 604562 1209125
726 4 000000	100X125 3064 SF .2870	2	PARK, HYOUNBJIN, & HYEYON 68 BLAUVELT DR HARRINGTON PARK, NJ 68 BLAUVELT DR	07640	305000 398800 703800	2302130	2302130 00 2302130	550196 550196 1100392	597350 604388 1201738	575533 575532 1151065
726 5 000000	100X125 2778 SF .2870	2	HAGOPIAN, SAMUEL V & ANAHID 60 BLAUVELT DR HARRINGTON PARK, NJ 60 BLAUVELT DR	07640	305000 634500 939500	3073105	3073105 00 3073105	734455 734454 1468909	797401 806795 1604196	768277 768276 1536553

7821400

25583799

00

00

25583799

12287083

13296716

12791902

Block No. Lot No. Qualification Account No.	Land Dimensions Building Description Additional Lots Acreage	Prop. Class	Owner's Name Address City State Property Location	Billing Code Zip Code	Land Improvement Exemption Net Total	2025 Property Tax Special Dist	2025 Total Tax Deduction Net Tax	Amt.Billed 2025 1st Q 2nd Q Total	2nd Half 2025 3rd Q 4th Q Total	Preliminary 2026 Tax 1st Q 2nd Q Total
726 6 000000	112X125 1930 SF .3214	2	MAGINN, CHRISTOPHER R & HELEN S 52 BLAUVELT DRIVE HARRINGTON PARK, NJ 52 BLAUVELT DR	00170 07640	305700 283300 589000	1926619	1926619 00 1926619	460451 460451 920902	499914 505803 1005717	481655 481655 963310
726 7 000000	139X135 2272 SF .4308	2	RANAHAN, KEVIN M & MICHELLE C 38 BLAUVELT DR HARRINGTON PARK, NJ 38 BLAUVELT DR	07640	307400 358200 665600	2177178	2177178 00 2177178	432230 432229 864459	653032 659687 1312719	544295 544294 1088589
726 8 000000	125X100 2443 SF .2870	2	DOBRIN, KEITH & ASHLEY BANCROFT- 5 COUNCIL PL HARRINGTON PARK, NJ 5 COUNCIL PL	07640	305000 0 305000	997655	997655 00 997655	386263 386263 772526	111040 114089 225129	249414 249414 498828
726 9 000000	158X125 AVG 2406 SF .4534	2	JOLES, LAURA HOFFMAN 17 COUNCIL PLACE HARRINGTON PARK, NJ 17 COUNCIL PL	07640	324700 280800 605500	1980591	1980591 00 1980591	473350 473350 946700	513918 519973 1033891	495148 495148 990296
726 10 000000	102X137 2340 SF .3208	2	LEE, JOON & JONGMIN YUN 25 COUNCIL PL HARRINGTON PARK, NJ 25 COUNCIL PL	07640	308100 254000 562100	1838629	1838629 00 1838629	439422 439422 878844	477082 482703 959785	459658 459657 919315
726 11 000000	114X119 2414 SF .3114	2	KAISER, JAMES & KIMBERLY 35 COUNCIL PL HARRINGTON PARK, NJ 35 COUNCIL PL	00660 07640	319700 473900 793600	2595866	2595866 00 2595866	620397 620397 1240794	673568 681504 1355072	648967 648966 1297933
726 12 000000	105X121 2285 SF .2917	2	BLUMENTHAL, JANICE H. 43 COUNCIL PL HARRINGTON PARK, NJ 43 COUNCIL PL	07640	306700 237900 544600	1781387	1781387 00 1781387	425741 425741 851482	462230 467675 929905	445347 445347 890694
726 13 000000	132X110 1917 SF .3333	2	TAMURA, KENTARO & YOSHIKO 93 GUY ST HARRINGTON PARK, NJ 93 GUY ST	07640	309400 228600 538000	1759798	1759798 00 1759798	420582 420581 841163	456628 462007 918635	439950 439949 879899
727 1 000000	145X100 2990 SF .3329	2	DRILLICH, DAN & MICHAL GITMAN 81 GUY STREET HARRINGTON PARK, NJ 81 GUY ST	01175 07640	304300 293000 597300	1953768	1953768 00 1953768	466940 466939 933879	506958 512931 1019889	488442 488442 976884
727 2 000000	110X119 2378 SF .3005	2	NANUS, WENDY TRSTE 42 COUNCIL PL HARRINGTON PARK, NJ 42 COUNCIL PL	07640	307200 339500 646700	2115356	2115356 00 2115356	505558 505558 1011116	548887 555353 1104240	528839 528839 1057678
727 3 000000	99X129 2236 SF .2932	2	GILL, WINIFRED T. 34 COUNCIL PLACE HARRINGTON PARK, NJ 34 COUNCIL PL	07640	302100 315800 617900	2021151	2021151 00 2021151	483044 483043 966087	524443 530621 1055064	505288 505288 1010576
727 4 000000	100X142 2336 SF .3260	2	CZARKOWSKI, MARIUSZ & EWELINA 24 COUNCIL PL HARRINGTON PARK, NJ 24 COUNCIL PL	07640	307500 231000 538500	1761434	1761434 00 1761434	420973 420972 841945	457052 462437 919489	440359 440358 880717
727 5 000000	109X125 3535 SF .3128	2	WOOD, WILLIAM B & SUE D 60 BLANCH AVENUE # 203 HARRINGTON PARK, NJ 18 COUNCIL PL	07641	297600 158200 455800	1490922	1490922 00 1490922	356322 356322 712644	386860 391418 778278	372731 372730 745461
727 6 000000	101X125 2407 SF .2898	2	BAYIOKOS, DEMETRIOS & FRANCES 12 COUNCIL PL HARRINGTON PARK, NJ 12 COUNCIL PL	00660 07640	305600 310300 615900	2014609	2014609 00 2014609	481480 481480 962960	522745 528904 1051649	503653 503652 1007305

Block No. Lot No. Qualification Account No.	Land Dimensions Building Description Additional Lots Acreage	Prop. Class	Owner's Name Address City State Property Location	Billing Code Zip Code	Land Improvement Exemption Net Total	2025 Property Tax Special Dist	2025 Total Tax Deduction Net Tax	Amt.Billed 2025 1st Q 2nd Q Total	2nd Half 2025 3rd Q 4th Q Total	Preliminary 2026 Tax 1st Q 2nd Q Total
727 7 000000	100X125 1962 SF .2870	2	PROCTOR, JUSTIN & ARIEL 14 BLAUVELT DR HARRINGTON PARK, NJ 14 BLAUVELT DR	07640	305000 268900 573900	1877227	1877227 00 1877227	448647 448646 897293	487098 492836 979934	469307 469307 938614
727 8 000000	110X125 2672 SF .3157	2	JANUZZI, LOUISE M & JAMES L. 4 BLAUVELT DR HARRINGTON PARK, NJ 4 BLAUVELT DR	07640	310500 313600 624100	2041431	2041431 -25000 2016431	481641 481640 963281	523455 529695 1053150	504108 504108 1008216
727 9 000000	100X125 2560 SF .2870	2	OSERIN, WILLIAM & BERKMAN, LOUISE 33 RIKER AVE HARRINGTON PARK, NJ 33 RIKER AV	01602 07640	305000 274200 579200	1894563	1894563 00 1894563	452790 452789 905579	491596 497388 988984	473641 473641 947282
727 10 000000	100X125 2276 SF .2870	2	KIM, KEVIN KYOUNGSOO ETAL 41 RIKER AVE HARRINGTON PARK, NJ 41 RIKER AVE	00660 07640	305000 208800 513800	1680640	1680640 00 1680640	401664 401663 803327	436088 441225 877313	420160 420160 840320
727 11 000000	100X125 2516 SF .2870	2	BARETZ, WILLIAM & ANNE 53 RIKER AVE HARRINGTON PARK, NJ 53 RIKER AVE	07640	306600 217700 524300	1714985	1714985 00 1714985	409872 409871 819743	445000 450242 895242	428747 428746 857493
727 12 000000	158X163 1883 SF .5912	2	CALIDAS, TARUN & RIDDHI 61 RIKER AVE HARRINGTON PARK, NJ 61 RIKER AVE	07640	333100 237300 570400	1865778	1865778 00 1865778	445911 445910 891821	484127 489830 973957	466445 466444 932889
727 13 000000	138X120 1978 SF .3802	2	GORMLEY, CHRISTOPHER E 63 GUY ST HARRINGTON PARK, NJ 63 GUY ST	07640	318900 214300 533200	1744097	1744097 00 1744097	416829 416829 833658	452554 457885 910439	436025 436024 872049
728 1 000000	.21 AC .2100	15C	BOROUGH OF HARRINGTON PARK 85 HARRIOT AVE HARRINGTON PARK NJ DORA ST N END	07640	*EXEMPT*	00	00 00 00	00 00 00	00 00 00	00 00 00
801 1 000000	18.87 AC 18.8700	1	SUEZ UNITED WATER C/O ALTUS GROUP P. O. BOX 71970 PHOENIX, AZ LYNN ST	85050	509500 0 509500	1666575	1666575 00 1666575	398302 398302 796604	432438 437533 869971	416644 416644 833288
801 2 000000	219X135 1036 SF L4 .6787	2	246 LYNN STREET LLC 44 OAK STREET PROCTOR, VT 246 LYNN ST	05765	574800 101900 676700	2213486	2213486 00 2213486	529011 529010 1058021	574349 581116 1155465	553372 553371 1106743
801 5 000000	102X139 2115 SF .3255	2	JEONG, TAEHUM & GRACE S 270 LYNN STREET HARRINGTON PARK, NJ 270 LYNN ST	07640	283700 200900 484600	1585127	1585127 00 1585127	378836 378836 757672	411305 416150 827455	396282 396282 792564
801 6.01	170X90 3553 SF .3512	2	NADRA, CHARLES & ROSEMARIE 45 DEAL STREET HARRINGTON PARK, NJ 45 DEAL ST	07640	311200 513800 825000	2698575	2698575 00 2698575	644944 644944 1289888	700219 708468 1408687	674644 674644 1349288
801 6.02	120X117 3752 SF .3223	2	LI, CHESTER 49 DEAL ST HARRINGTON PARK, NJ 49 DEAL ST	07640	294900 586800 881700	2884041	2884041 00 2884041	689269 689269 1378538	748343 757160 1505503	721011 721010 1442021
801 6.03	100X175 5563 SF .4017	2	GREENE, BRIAN & JENNIFER DAVIS- 61 DEAL STREET HARRINGTON PARK, NJ 61 DEAL ST	07640	302000 628800 930800	3044647	3044647 00 3044647	699667 699666 1399333	818003 827311 1645314	761162 761162 1522324

8227200

26911172

00

25000

26886172

12794758

14091414

13443091

Block No. Lot No. Qualification Account No.	Land Dimensions Building Description Additional Lots Acreage	Prop. Class	Owner's Name Address City State Property Location	Billing Code Zip Code	Land Improvement Exemption Net Total	2025 Property Tax Special Dist	2025 Total Tax Deduction Net Tax	Amt.Billed 2025 1st Q 2nd Q Total	2nd Half 2025 3rd Q 4th Q Total	Preliminary 2026 Tax 1st Q 2nd Q Total
801 6.04	106X137 . .3334	2	CAPAZZI, VINCENT & KAREN 300 LYNN ST HARRINGTON PARK, NJ 300 LYNN ST	00672 07640	303000 730100 1033100	3379270	3379270 00 3379270	807626 807626 1615252	876844 887174 1764018	844818 844817 1689635
801 6.05	104X220 3958 SF . .5253	2	O'CONNER, JOHN 52 DEAL ST HARRINGTON PARK, NJ 52 DEAL ST	07640	309400 462100 771500	2523577	2523577 00 2523577	603121 603120 1206241	654811 662525 1317336	630895 630894 1261789
801 6.06	90X150 3404 SF . .3099	2	STEINDL, JAMES & DONNA 46 DEAL ST HARRINGTON PARK, NJ 46 DEAL ST	07640	300500 474500 775000	2535025	2535025 00 2535025	605857 605856 1211713	657781 665531 1323312	633757 633756 1267513
801 6.07	226X137 5267 SF . .7108	2	BAE, PETER & GRACE 304 LYNN ST HARRINGTON PARK, NJ 304 LYNN ST	07640	356700 543300 900000	2943900	2943900 00 2943900	703575 703575 1407150	763875 772875 1536750	735975 735975 1471950
802 1	92X200 1716 SF . .4224	2	OTTOMANELLI, GARY & MICHELLE 41 DEAL ST HARRINGTON PARK, NJ 41 DEAL ST	07640	285300 806800 1092100	3572259	3572259 00 3572259	853750 853749 1707499	926920 937840 1864760	893065 893065 1786130
802 3	120X100 1648 SF . .2755	2	HARLOE, BARBARA L 234 LYNN ST HARRINGTON PARK, NJ 234 LYNN ST	07640	285000 240800 525800	1719892	1719892 00 1719892	411045 411044 822089	446273 451530 897803	429973 429973 859946
802 4 000000	133X100 3204 SF . .3053	2	KIM,YONGHAN 224 LYNN ST HARRINGTON PARK, NJ 224 LYNN ST	07640	290500 248000 538500	1761434	1761434 00 1761434	420973 420972 841945	457052 462437 919489	440359 440358 880717
802 5 000000	92X100 1632 SF . .2112	2	NUNEZ, JOHNUEL & BIANCA CRISTAL 214 LYNN STREET HARRINGTON PARK, NJ 214 LYNN ST	07640	271500 192700 464200	1518398	1518398 00 1518398	362889 362888 725777	393990 398631 792621	379600 379599 759199
802 6 000000	100X100 1862 SF . .2296	2	POLATOV, MIKHAIL & TRICHINA,NATALIA 167 HACKENSACK AVE HARRINGTON PARK, NJ 167 HACKENSACK AVE	07640	275000 445300 720300	2356101	2356101 00 2356101	563095 563094 1126189	611355 618557 1229912	589026 589025 1178051
802 9 000000	100X100 3279 SF . .2296	2	PINTO, ANTHONY & CECILIA 177 HACKENSACK AVE HARRINGTON PARK, NJ 177 HACKENSACK AVE	00660 07640	275000 340300 615300	2012646	2012646 00 2012646	481011 481011 962022	522236 528388 1050624	503162 503161 1006323
802 11 000000	100X100 2388 SF . .2296	2	GROSS, DAVID & SHARON 15 DEAL ST HARRINGTON PARK, NJ 15 DEAL ST	00660 07640	273500 348400 621900	2034235	2034235 00 2034235	486171 486170 972341	527838 534056 1061894	508559 508559 1017118
802 12 000000	125X100 2048 SF . .2870	2	ROBERTSON, ANDERS 21 DEAL ST HARRINGTON PARK, NJ 21 DEAL ST	00672 07640	288500 257100 545600	1784658	1784658 00 1784658	426523 426523 853046	463078 468534 931612	446165 446164 892329
802 13 000000	120X100 1352 SF . .2755	2	HUMPHREYS, YVONNE 31 DEAL STREET HARRINGTON PARK, NJ 31 DEAL ST	07640	285000 341700 626700	2049936	2049936 00 2049936	489923 489923 979846	531912 538178 1070090	512484 512484 1024968
803 3 000000	125X100 2458 SF . .2870	2	KIM,SUNG HYUN & CHEON,SEJUNG 32 DEAL ST HARRINGTON PARK, NJ 32 DEAL ST	00660 07640	287500 350800 638300	2087879	2087879 00 2087879	498991 498991 997982	541757 548140 1089897	521970 521970 1043940

9868300 32279210 00 00 32279210 15429092 16850118 16139608

Block No. Lot No. Qualification Account No.	Land Dimensions Building Description Additional Lots Acreage	Prop. Class	Owner's Name Address City State Property Location	Billing Code Zip Code	Land Improvement Exemption Net Total	2025 Property Tax Special Dist	2025 Total Tax Deduction Net Tax	Amt.Billed 2025 1st Q 2nd Q Total	2nd Half 2025 3rd Q 4th Q Total	Preliminary 2026 Tax 1st Q 2nd Q Total
803 7 000000	125X100 4126 SF .2870	2	BERG, MICHAEL A & LAURA A 22 DEAL ST HARRINGTON PARK, NJ 22 DEAL ST	01175 07640	287500 631700 919200	3006703	3006703 00 3006703	718585 718584 1437169	780171 789363 1569534	751676 751676 1503352
803 10 000000	27880 SF 2565 SF .6400	2	DERRICO, JOHN & CAROLINE VAN RYN 195 HACKENSACK AVE HARRINGTON PARK, NJ 195 HACKENSACK AVE	02151 07640	296900 228200 525100	1717602	1717602 00 1717602	410497 410497 820994	445679 450929 896608	429401 429400 858801
803 10.01 000000	93X157 3702 SF .3352	2	BAREKET, MATAN & ISABELLA 11 PEAT ST HARRINGTON PARK, NJ 11 PEAT ST	00660 07640	286300 464300 750600	2455213	2455213 00 2455213	586782 586781 1173563	637072 644578 1281650	613804 613803 1227607
803 16 000000	121X100 2411 SF .2778	2	SIM, JOONHO & HAN, SEUNG EUN 21 PEAT ST HARRINGTON PARK, NJ 21 PEAT ST	07640	287500 242300 529800	1732976	1732976 00 1732976	414172 414171 828343	449668 454965 904633	433244 433244 866488
803 20 000000	121X100 2176 SF .2778	2	BONANNO, JOSEPH & ANDREA 31 PEAT ST HARRINGTON PARK, NJ 31 PEAT ST	07640	287500 298400 585900	1916479	1916479 00 1916479	458028 458027 916055	497283 503141 1000424	479120 479120 958240
803 22.01 000000	110X200 2095 SF .5051	2	DEIRDRE S. O'NEIL (TRUSTEE) ETAL 414 LAFAYETTE ROAD HARRINGTON PARK, NJ 41 PEAT ST	07640	295500 250000 545500	1784331	1784331 00 1784331	426445 426445 852890	462993 468448 931441	446083 446083 892166
803 22.02 000000	.0000	2	WELCH, JEFFREY T & KATHRYN M 118 CHESTNUT RIDGE RD SADDLE RIVER, NJ 36 DEAL STREET	07458 R-2	263200 0 263200	860927	860927 00 860927	205757 205756 411513	223391 226023 449414	215232 215232 430464
804 1 000000	96X100 2825 SF .2204	2	CALANDRINO, NICHOLAS A & TESSA C 44 PEAT ST HARRINGTON PARK, NJ 44 PEAT ST	00660 07640	272500 292600 565100	1848442	1848442 00 1848442	441767 441767 883534	479629 485279 964908	462111 462110 924221
804 3 000000	120X100 1600 SF .2755	2	MEDINA, EDUARDO & LAUREN 36 PEAT ST HARRINGTON PARK, NJ 36 PEAT ST	00660 07640	285000 177200 462200	1511856	1511856 00 1511856	361325 361325 722650	392292 396914 789206	377964 377964 755928
804 7 000000	120X100 1748 SF .2755	2	LAFFERRIERE, DEVIN & MARYANNA 26 PEAT ST HARRINGTON PARK, NJ 26 PEAT ST	00660 07640	285000 180000 465000	1521015	1521015 00 1521015	363514 363514 727028	394669 399318 793987	380254 380254 760508
804 8 000000	120X100 1798 SF .2755	2	TOPPLE, DANIEL & NATALIA 16 PEAT ST HARRINGTON PARK, NJ 16 PEAT ST	07640	285000 195300 480300	1571061	1571061 00 1571061	375475 375474 750949	407655 412457 820112	392766 392765 785531
804 10 000000	124X100 1459 SF .2847	2	SONG, WANG SEOCK & KIM, JIHYUNG 6 PEAT ST HARRINGTON PARK, NJ 6 PEAT ST	00660 07640	279000 182600 461600	1509894	1509894 00 1509894	360856 360856 721712	391783 396399 788182	377474 377473 754947
804 12 000000	120X100 2785 SF .2755	2	CABALLERO, ALBERTO & KING, ELLEN L. 5 HAZEL STREET HARRINGTON PARK, NJ 5 HAZEL ST	01175 07640	279000 335700 614700	2010684	2010684 00 2010684	480542 480542 961084	521727 527873 1049600	502671 502671 1005342
804 15 000000	120X100 1994 SF .2755	2	MILLI, LISANIA I & BRIAN C 15 HAZEL ST HARRINGTON PARK, NJ 15 HAZEL ST	07640	285000 313700 598700	1958348	1958348 00 1958348	468034 468034 936068	508147 514133 1022280	489587 489587 979174

Block No. Lot No. Qualification Account No.	Land Dimensions Building Description Additional Lots Acreage	Prop. Class	Owner's Name Address City State Property Location	Billing Code Zip Code	Land Improvement Exemption Net Total	2025 Property Tax Special Dist	2025 Total Tax Deduction Net Tax	Amt.Billed 2025 1st Q 2nd Q Total	2nd Half 2025 3rd Q 4th Q Total	Preliminary 2026 Tax 1st Q 2nd Q Total
804 17 000000	120X100 2049 SF .2755	2	GIBBONS, JOHN B & MARY JUDE 25 HAZEL ST HARRINGTON PARK NJ 25 HAZEL ST	07640	285000 260400 545400	1784003	V1 1784003 -25000 1759003	420117 420116 840233	456658 462112 918770	439751 439751 879502
804 21 000000	120X100 4180 SF .2755	2	MENDEZ, FELIPE 35 HAZEL ST HARRINGTON PARK, NJ 35 HAZEL ST	07640	285000 674900 959900	3139833	3139833 00 3139833	750402 750402 1500804	814715 824314 1639029	784959 784958 1569917
804 22 000000	106X100 2093 SF .2433	2	ZACCARO, ANTHONY J & GAIL I 43 HAZEL ST HARRINGTON PARK NJ 43 HAZEL ST	01576 07640	278000 199400 477400	1561575	1561575 00 1561575	373208 373207 746415	405193 409967 815160	390394 390394 780788
805 2 000000	117X100 2701 SF .2686	2	VLANTES, NICHOLAS L & MONICA P 44 HAZEL ST HARRINGTON PARK, NJ 44 HAZEL ST	07640	284500 261200 545700	1784985	1784985 00 1784985	426601 426601 853202	463163 468620 931783	446247 446246 892493
805 4 000000	120X100 1573 SF .2755	2	GALANTE, ANTHONY & KIELB, AGATA 36 HAZEL ST HARRINGTON PARK, NJ 36 HAZEL ST	07640	285000 174500 459500	1503025	1503025 00 1503025	359215 359214 718429	390001 394595 784596	375757 375756 751513
805 8 000000	120X100 2101 SF .2755	15F	D'AMICO, NICHOLAS JR. & MARIE 26 HAZEL ST HARRINGTON PARK NJ 26 HAZEL ST	07640	*EXEMPT*	00	00 00 00	00 00 00	00 00 00	00 00 00
805 10 000000	120X100 3280 SF .2755	2	BARBAGALLO, NICOLE 16 HAZEL ST HARRINGTON PARK, NJ 16 HAZEL ST	07640	285000 322100 607100	1985824	1985824 00 1985824	474601 474600 949201	515276 521347 1036623	496456 496456 992912
805 12 000000	121X100 2987 SF .2778	2	KIM, SUN YOUNG 6 HAZEL STREET HARRINGTON PARK, NJ 6 HAZEL ST	07640	279000 331500 610500	1996946	1996946 00 1996946	477259 477258 954517	518162 524267 1042429	499237 499236 998473
805 13.01	100X122 3652 SF .2801	2	MANDICH, DENIS & ALLISON 2 EASTBROOK RD HARRINGTON PARK, NJ 2 EASTBROOK RD	07640	279000 546000 825000	2698575	2698575 00 2698575	644944 644944 1289888	700219 708468 1408687	674644 674644 1349288
805 13.02	100X122 4395 SF .2801	2	GOLDSTEIN, BARRY S & OH, MARY K 4 EAST BROOK RD HARRINGTON PARK, NJ 4 EASTBROOK RD	00660 07640	279000 727700 1006700	3292916	3292916 00 3292916	786988 786988 1573976	854437 864503 1718940	823229 823229 1646458
805 13.03	102X121 3178 SF .2833	2	YUAN, TUNG-SHENG & REBECCA S. 6 EASTBROOK RD HARRINGTON PARK, NJ 6 EASTBROOK RD	07640	279100 511200 790300	2585071	2585071 00 2585071	617817 617817 1235634	670767 678670 1349437	646268 646268 1292536
805 13.04	.3567 AC 2578 SF .3567	2	BOYLAN, JOHN P. & PATRICIA A. 8 EASTBROOK RD HARRINGTON PARK, NJ 8 EASTBROOK RD	07640	298900 404900 703800	2302130	2302130 00 2302130	550196 550196 1100392	597350 604388 1201738	575533 575532 1151065
805 13.05	.3826 AC 3158 SF .3826	2	SHELDON, CHRISTOPHER W 10 EASTBROOK RD HARRINGTON PARK, NJ 10 EASTBROOK RD	00660 07640	277100 580500 857600	2805210	2805210 00 2805210	670429 670429 1340858	727888 736464 1464352	701303 701302 1402605
805 13.06	.298 AC 3881 SF .2980	2	MASRI, LENA 12 EASTBROOK RD HARRINGTON PARK, NJ 12 EASTBROOK RD	07640	275600 604300 879900	2878153	2878153 00 2878153	687862 687862 1375724	746815 755614 1502429	719539 719538 1439077

9268800

30318246

00

25000

30293246

14479273

15813973

15146627

Block No. Lot No. Qualification Account No.	Land Dimensions Building Description Additional Lots Acreage	Prop. Class	Owner's Name Address City State Property Location	Billing Code Zip Code	Land Improvement Exemption Net Total	2025 Property Tax Special Dist	2025 Total Tax Deduction Net Tax	Amt.Billed 2025 1st Q 2nd Q Total	2nd Half 2025 3rd Q 4th Q Total	Preliminary 2026 Tax 1st Q 2nd Q Total
805 13.07	.4189 AC 3809 SF .4189	2	GOLDSTEIN, ERIC & CASEY 14 EASTBROOK RD HARRINGTON PARK, NJ 14 EASTBROOK RD	07640	300100 484900 785000	2567735	2567735 00 2567735	613674 613674 1227348	666269 674118 1340387	641934 641934 1283868
805 13.08	.2956 AC 5178 SF .2956	2	KIM, PAUL & CHUNG, JOON 16 EASTBROOK ROAD HARRINGTON PARK, NJ 16 EASTBROOK RD	07640	280400 874800 1155200	3778659	3778659 00 3778659	903078 903077 1806155	980476 992028 1972504	944665 944665 1889330
805 13.09	100X167 3676 SF .3834	2	SEONG, GINA & KWON, WILLIAM 18 EASTBROOK RD HARRINGTON PARK, NJ 18 EASTBROOK RD	02640 07640	285000 626400 911400	2981189	2981189 00 2981189	712487 712487 1424974	773551 782664 1556215	745298 745297 1490595
805 13.10	103X167 3690SF .3949	2	DEVANEY, BRIAN & SARA 20 EASTBROOK RD HARRINGTON PARK, NJ 20 EASTBROOK RD	07640	286800 609500 896300	2931797	2931797 00 2931797	700683 700682 1401365	760735 769697 1530432	732950 732949 1465899
805 13.11	75X199 .3426	15C	BOROUGH OF HARRINGTON PARK 85 HARRIOT AVE HARRINGTON PARK, NJ HACKENSACK AVE	07640	*EXEMPT*	00	00 00 00	00 00 00	00 00 00	00 00 00
805 13.12	1.189 AC 4474 SF 1.1890	2	STEIN, BRIAN & PAULA 48 NELSON ST HARRINGTON PARK, NJ 48 NELSON ST	07640	537800 842100 1379900	4513653	4513653 00 4513653	1078737 1078737 2157474	1171190 1184989 2356179	1128414 1128413 2256827
806 1	100X120 3118 SF .2755	2	RUGGIERO, WENDY & DINO 1 EASTBROOK RD HARRINGTON PARK, NJ 1 EASTBROOK RD	07640	265100 527100 792200	2591286	2591286 00 2591286	619303 619302 1238605	672380 680301 1352681	647822 647821 1295643
806 2	100X120 3796 SF .2755	2	SZWEDA, JOHN & JEANINE 3 EASTBROOK RD HARRINGTON PARK, NJ 3 EASTBROOK RD	07640	265100 642700 907800	2969414	2969414 00 2969414	709673 709673 1419346	770495 779573 1550068	742354 742353 1484707
806 3	100X120 3214 SF .2755	2	HELFMAN, MITCHELL & JENNIFER 5 EASTBROOK RD HARRINGTON PARK, NJ 5 EASTBROOK RD	00660 07640	265100 515300 780400	2552688	2552688 00 2552688	610078 610078 1220156	662364 670168 1332532	638172 638172 1276344
806 4	102X120 3322 SF .2810	2	NARWANI, DINESH & KATE M 7 EASTBROOK RD HARRINGTON PARK, NJ 7 EASTBROOK RD	00660 07640	265100 449300 714400	2336802	2336802 00 2336802	558483 558482 1116965	606347 613490 1219837	584201 584200 1168401
806 5	.2767 AC 3052 SF .2767	2	POGGI, CHRISTOPHER L. & SOPHIA A. 9 EASTBROOK RD. HARRINGTON PARK, NJ 9 EASTBROOK RD	07640	319400 543200 862600	2821565	2821565 00 2821565	674338 674337 1348675	732132 740758 1472890	705392 705391 1410783
806 6	.2922 AC 3675 SF .2922	2	PASSANTE, DAVID & MADELYN 11 EASTBROOK RD HARRINGTON PARK, NJ 11 EASTBROOK RD	07640	270200 647300 917500	3001143	3001143 00 3001143	717256 717256 1434512	778728 787903 1566631	750286 750286 1500572
806 7	102X120 3753 SF .2810	2	AHN (ETAL), JUNG MIN 15 EASTBROOK RD HARRINGTON PARK, NJ 15 EASTBROOK RD	00660 07640	266100 626800 892900	2920676	2920676 00 2920676	698025 698024 1396049	757849 766778 1524627	730169 730169 1460338
806 8	100X120 3585 SF .2755	2	KAUFMAN, MARTIN 17 EASTBROOK RD HARRINGTON PARK, NJ 17 EASTBROOK RD	00660 07640	265100 632700 897800	2936704	2936704 00 2936704	701856 701855 1403711	762008 770985 1532993	734176 734176 1468352

11893400

38903311

00

00

38903311

18595335

20307976

19451659

Block No. Lot No. Qualification Account No.	Land Dimensions Building Description Additional Lots Acreage	Prop. Class	Owner's Name Address City State Property Location	Billing Code Zip Code	Land Improvement Exemption Net Total	2025 Property Tax Special Dist	2025 Total Tax Deduction Net Tax	Amt.Billed 2025 1st Q 2nd Q Total	2nd Half 2025 3rd Q 4th Q Total	Preliminary 2026 Tax 1st Q 2nd Q Total
806 9	100X120 3410 SF .2755	2	KRISHNA, SUSHMA & SRIVATANA, VESH 19 EASTBROOK RD HARRINGTON PARK, NJ 19 EASTBROOK RD	07640	265100 534300 799400	2614837	2614837 00 2614837	624931 624931 1249862	678491 686484 1364975	653710 653709 1307419
806 10	100X120 3032 SF .2755	2	DANK, BORIS & ELENA 21 EASTBROOK RD HARRINGTON PARK, NJ 21 EASTBROOK RD	07640	265100 508500 773600	2530446	2530446 00 2530446	604762 604762 1209524	656593 664329 1320922	632612 632611 1265223
901 1 000000	0.21 .2100	15C	BOROUGH OR HARRINGTON PARK 85 HARRIOT AVE HARRINGTON PARK, NJ 238 HACKENSACK AVE	07640	*EXEMPT*	00	00 00 00	00 00 00	00 00 00	00 00 00
901 2 000000	2.98 ACRES 15LT 2.9800	15C	BOROUGH OF HARRINGTON PARK 85 HARRIOT AVE HARRINGTON PARK NJ 176-234 HACK AVE	07640	*EXEMPT*	00	00 00 00	00 00 00	00 00 00	00 00 00
901 29 000000	100X100 1LT 1948 SF .2296	2	MADISON, THERESA L 146 LYNN ST HARRINGTON PARK, NJ 146 LYNN ST	00660 07650	265000 183300 448300	1466389	1466389 00 1466389	350459 350458 700917	380495 384977 765472	366598 366597 733195
901 31 000000	100X100 2268 SF .2296	2	LEE, SANG MYUN 138 LYNN ST HARRINGTON PARK, NJ 138 LYNN ST	01175 07640	265000 212200 477200	1560921	1560921 00 1560921	373051 373051 746102	405024 409795 814819	390231 390230 780461
901 33 000000	100X100 1984 SF .2296	2	BRUECK (ETAL/TRUSTES), GEORGE H 130 LYNN ST HARRINGTON PARK, NJ 130 LYNN ST	07640	265000 191200 456200	1492230 V1	1492230 -25000 1467230	350385 350384 700769	380950 385511 766461	366808 366807 733615
901 35 000000	100X100 2745 SF .2296	2	ONG, KO-CHIN & KIM, MINA 122 LYNN ST HARRINGTON PARK, NJ 122 LYNN ST	07640	265000 234900 499900	1635173	1635173 00 1635173	390797 390797 781594	424290 429289 853579	408794 408793 817587
901 37 000000	100X100 2174 SF .2296	2	NUCULOVIC, JOSEPH & ARLINDA 114 LYNN STREET HARRINGTON PARK, NJ 114 LYNN ST	07640	265000 201000 466000	1524286	1524286 00 1524286	364296 364295 728591	395518 400177 795695	381072 381071 762143
901 40 000000	131X100 2320 SF .3007	2	DIPPOLITO (ETAL), CHRISTOPHER 104 LYNN STREET HARRINGTON PARK, NJ 104 LYNN ST	07640	257500 231200 488700	1598538	1598538 00 1598538	382042 382041 764083	414784 419671 834455	399635 399634 799269
901 42 000000	14.41AC CB 14.4100	15A	HARRINGTON PARK B OF E 191 HARRIOT AVE HARRINGTON PARK NJ 191 HARRIOT AVE	07640	*EXEMPT*	00	00 00 00	00 00 00	00 00 00	00 00 00
901 43 000000	105X199 1823 SF .4797	2	DIPPOLITO, JOHN P & SUSAN MEGAN 207 HARRIOT AVENUE HARRINGTON PARK, NJ 207 HARRIOT AVE	07640	254700 255600 510300	1669191	1669191 00 1669191	398927 398927 797854	433117 438220 871337	417298 417298 834596
901 44 000000	78X199 2520 SF .3563	2	BOURQUE, WILLIAM & REINHART, ANNA 215 HARRIOT AVE HARRINGTON PARK, NJ 215 HARRIOT AVE	07640	232600 242100 474700	1552744	1552744 00 1552744	371097 371097 742194	402902 407648 810550	388186 388186 776372
901 45 000000	53X180 1594 SF .2190	2	SERRANO, EDWARD & JEANNE 19 DOWNING PL HARRINGTON PARK NJ 19 DOWNING PL	01175 07640	244500 160500 405000	1324755	1324755 00 1324755	316609 316609 633218	343744 347793 691537	331189 331189 662378

5799300

18969510

00

25000

18944510

9054708

9889802

9472258

Block No. Lot No. Qualification Account No.	Land Dimensions Building Description Additional Lots Acreage	Prop. Class	Owner's Name Address City State Property Location	Billing Code Zip Code	Land Improvement Exemption Net Total	2025 Property Tax Special Dist	2025 Total Tax Deduction Net Tax	Amt.Billed 2025 1st Q 2nd Q Total	2nd Half 2025 3rd Q 4th Q Total	Preliminary 2026 Tax 1st Q 2nd Q Total
901 46 000000	62X179 1476 SF .2548	2	LEE,DONG JOO&DYAN 23 DOWNING PL HARRINGTON PARK,NJ 23 DOWNING PL	00486 07640	252800 76100 328900	1075832	1075832 00	257118 257117	279154 282443	268958 268958
901 47 000000	62X179 1892 SF .2548	2	OAKS, CHRISTOPHER T & MARY A 29 DOWNING PLACE HARRINGTON PARK, NJ 29 DOWNING PL	00660 07640	252800 151000 403800	1320830	1320830 00	315671 315671	342725 346763	330208 330207
901 48 000000	62X179 2098 SF .2548	15F	O'DEA,MARTIN K & KATHLEEN F. 33 DOWNING PL HARRINGTON PARK NJ 33 DOWNING PL	07640	*EXEMPT*	00	00 00	00 00	00 00	00 00
901 49 000000	62X179 1995 SF .2548	2	39 DOWNING PL CO. 39 DOWNING PL HARRINGTON PARK, NJ 39 DOWNING PL	01175 07640	252800 162300 415100	1357792	1357792 00	324505 324504	352316 356467	339448 339448
901 50 000000	62X179 2180 SF .2548	2	FOUGERE, MARY 43 DOWNING PL HARRINGTON PARK, NJ 43 DOWNING PL	00597 07640	252800 189900 442700	1448072	1448072 00	346081 346081	375742 380168	362018 362018
901 51 000000	125X179 1993 SF .5137	2	PENNEY, STUART & JUDITH JOHNSON 49 DOWNING PL HARRINGTON PARK, NJ 49 DOWNING PL	05308 07640	291300 153500 444800	1454941	1454941 00	347723 347722	377524 381972	363736 363735
901 53 000000	125X179 3802 SF .5137	2	BEEZER,JAMES JOSEPH&SAMANTHA I 59 DOWNING PL HARRINGTON PARK, NJ 59 DOWNING PL	07640	291300 380300 671600	2196804	2196804 00	525024 525023	570021 576736	549201 549201
901 55 000000	120X179 1623 SF .4931	2	KENNEDY, BRIAN P & TRACY 71 DOWNING PL HARRINGTON PARK, NJ 71 DOWNING PL	07640	287600 496900 784500	2566100	2566100 00	613283 613283	665845 673689	641525 641525
902 1 000000	107X69 2072 SF .1695	2	ROMAINE, BARBARA P.O. BOX 171 NORWOOD, NJ 227 HARRIOT AVE	07648	225800 226800 452600	1480455	1480455 00	353820 353820	384145 388670	370114 370114
902 2 000000	113X125 1554 SF .3243	2	CARMEL, AMIER & ELEANORA 235 HARRIOT AVE HARRINGTON PARK, NJ 235 HARRIOT AVE	07640	248900 165500 414400	1355502	1355502 00	323958 323957	351722 355865	338876 338875
902 4 000000	40X112 900 SF .1028	2	GINAND, GAIL 181 MARTHA RD HARRINGTON PARK NJ 181 MARTHA RD	00660 07640	233700 86100 319800	1046066	1046066 00	250004 250004	271430 274628	261517 261516
902 5 000000	75X112 1696 SF .1928	2	PARK, DUCK MI 187 MARTHA RD HARRINGTON PARK, NJ 187 MARTHA RD	01003 07640	254000 150200 404200	1322138	1322138 00	315984 315983	343065 347106	330535 330534
902 6 000000	75X111 1946 SF .1911	2	VAN OST, ELIZABETH 193 MARTHA RD HARRINGTON PARK, NJ 193 MARTHA RD	02023 07640	254000 219000 473000	1547183	1547183 00	369768 369768	401459 406188	386796 386796
902 7 000000	112X111 2068 SF .2854	2	BURNS, LAWRENCE M. &MADELINE M. 201 MARTHA ROAD HARRINGTON PARK, NJ 201 MARTHA RD	01175 07640	273800 278800 552600	1807555	1807555 00	431995 431995	469020 474545	451889 451889

Block No. Lot No. Qualification Account No.	Land Dimensions Building Description Additional Lots Acreage	Prop. Class	Owner's Name Address City State Property Location	Billing Code Zip Code	Land Improvement Exemption Net Total	2025 Property Tax Special Dist	2025 Total Tax Deduction Net Tax	Amt.Billed 2025 1st Q 2nd Q Total	2nd Half 2025 3rd Q 4th Q Total	Preliminary 2026 Tax 1st Q 2nd Q Total
902 9 000000	112X111 2078 SF .2854	2	DI FABIO, JOHN M. & JEANNE F. 211 MARTHA RD HARRINGTON PARK NJ 211 MARTHA RD	07640	273800 153000 426800	1396063	V1 1396063 -25000	327401 327401	355997 360264	342766 342766
902 10 000000	75X111 1678 SF .1911	2	COYNE, MARTIN M 217 MARTHA RD HARRINGTON PARK, NJ 217 MARTHA RD	07640	254500 198800 453300	1482744	1482744 00	354368 354367	384738 389271	370686 370686
902 11 000000	75X111 1768 SF .1911	2	FAY, EDGAR M. & ANN E. 223 MARTHA RD HARRINGTON PARK, NJ 223 MARTHA RD	07640	254000 146300 400300	1309381	V1 1309381 -25000	306685 306684	333505 337507	321096 321095
902 12 000000	139X111 2750 SF .3542	2	TARDALO, RICHARD & ZWER, JUDITH. 231 MARTHA RD HARRINGTON PARK NJ 231 MARTHA RD	07640	287800 268900 556700	1820966	1820966 00	435201 435200	472499 478066	455242 455241
902 13 000000	138X111 2413 SF .3517	2	DEMUSIS, MICHAEL & CAROLYN H 241 MARTHA RD HARRINGTON PARK NJ 241 MARTHA RD	05115 07640	285200 273500 558700	1827508	1827508 00	436764 436764	474197 479783	456877 456877
902 17 000000	171X116 2509 SF .4554	2	PICCINICH, JOHN & SUSAN WELLENKAMP 66 DOWNING PL HARRINGTON PARK, NJ 66 DOWNING PL	02640 07640	302500 221700 524200	1714658	1714658 00	409794 409793	444915 450156	428665 428664
902 19 000000	80X115 1630 SF .2112	2	GALIOTO, FRANK M 58 DOWNING PL HARRINGTON PARK, NJ 58 DOWNING PL	00636 07640	257400 142100 399500	1306765	1306765 00	312310 312309	339076 343070	326692 326691
902 20 000000	63X112 2384 SF .1620	2	STAGG, WILLIAM F & ZAVARDINO, JAMIE 52 DOWNING PL HARRINGTON PARK, NJ 52 DOWNING PL	07640	247200 277300 524500	1715640	1715640 00	410028 410028	445170 450414	428910 428910
902 21 000000	63X109 2552 SF .1576	2	MANGANO, BERNARD J. & CHRISTINA C. 48 DOWNING PL HARRINGTON PARK NJ 48 DOWNING PL	00660 07640	247200 288600 535800	1752602	1752602 00	418862 418862	454760 460118	438151 438150
902 22 000000	62X107 1973 SF .1523	2	LITCHFIELD, SCOTT & ELIZABETH 42 DOWNING PL HARRINGTON PARK NJ 42 DOWNING PL	00660 07640	246600 220500 467100	1527884	1527884 00	365156 365155	396451 401122	381971 381971
902 23 000000	62X107 1075 SF .1523	2	MANGINI, ALEXANDRA & KAVANAH, PATRICK 38 DOWNING PL HARRINGTON PARK, NJ 38 DOWNING PL	07640	246600 133800 380400	1244288	1244288 00	297378 297378	322864 326668	311072 311072
902 24	62.5X107.5 1741 SF .1542	2	DE VINCENT, DANIEL & LAUREN E. 32 DOWNING PL. HARRINGTON PARK, NJ 32 DOWNING PL.	07640	246600 185200 431800	1412418	1412418 00	337560 337560	366490 370808	353105 353104
902 25 000000	62X108 2352 SF .1537	2	CUNNINGHAM, BENJAMIN P ETAL 28 DOWNING PL HARRINGTON PARK, NJ 28 DOWNING PL	07640	246600 292800 539400	1764377	1764377 00	421676 421676	457816 463209	441095 441094
902 26	62X108 1789 SF .1537	2	MILLER, SAMUEL & KATHRYN 24 DOWNING PL HARRINGTON PARK, NJ 24 DOWNING PL	07640	246600 152000 398600	1303821	1303821 00	297065 297065	352853 356838	325956 325955

6597100

21579115

00

50000

21529115

10260490

11268625

10764560

Block No. Lot No. Qualification Account No.	Land Dimensions Building Description Additional Lots Acreage	Prop. Class	Owner's Name Address City State Property Location	Billing Code Zip Code	Land Improvement Exemption Net Total	2025 Property Tax Special Dist	2025 Total Tax Deduction Net Tax	Amt.Billed 2025 1st Q 2nd Q Total	2nd Half 2025 3rd Q 4th Q Total	Preliminary 2026 Tax 1st Q 2nd Q Total
902 27 000000	62X109 1479 SF .1551	2	GULINO, PAMELA & JOSEPH 18 DOWNING PL HARRINGTON PARK, NJ 18 DOWNING PL	00672 07640	246600 169600 416200	1361390	1361390 00 1361390	325365 325364 650729	353250 357411 710661	340348 340347 680695
902 28 000000	62X109 1904 SF .1551	2	QUINN, RICHARD F. & DEBORAH A. 14 DOWNING PL HARRINGTON PARK NJ 14 DOWNING PL	02640 07640	246600 139400 386000	1262606	1262606 00 1262606	301756 301755 603511	327618 331477 659095	315652 315651 631303
902 29 000000	62X110 1716 SF .1566	2	RESTIANO, CATHERINE HOLLAND 8 DOWNING PL HARRINGTON PARK, NJ 8 DOWNING PL	07640	247200 142100 389300	1273400	1273400 00 1273400	304336 304335 608671	330418 334311 664729	318350 318350 636700
903 1 000000	139X124 2734 SF .3957	2	PLESCIA, MICHAEL & ASHLEY 244 MARTHA RD HARRINGTON PARK, NJ 244 MARTHA RD	00660 07640	290600 302400 593000	1939703	1939703 00 1939703	463578 463578 927156	503309 509238 1012547	484926 484926 969852
903 3 000000	150X124 2828 SF .4270	2	SALAND, MATTHEW & JILLIAN 234 MARTHA RD HARRINGTON PARK, NJ 234 MARTHA RD	00660 07640	296000 346000 642000	2099982	2099982 00 2099982	501884 501883 1003767	544898 551317 1096215	524996 524995 1049991
903 5 000000	75X124 KITCHEN .2135	2	COLE, MICHAEL D. & MARION C. 226 MARTHA RD HARRINGTON PARK NJ 226 MARTHA RD	01175 07640	255500 227300 482800	1579239 W1	1579239 -25000 1554239	371179 371179 742358	403527 408354 811881	388560 388560 777120
903 6 000000	75X124 2071 SF .2135	2	SEO, DUKHWA & KIM, BO KYUNG 218 MARTHA RD HARRINGTON PARK, NJ 218 MARTHA RD	07640	255500 201500 457000	1494847	1494847 00 1494847	351010 351010 702020	394129 398698 792827	373712 373712 747424
903 7 000000	69X124 1152 SF .1964	2	MALARA, ANTHONY & SPILLANE, JESSICA 214 MARTHA RD HARRINGTON PARK, NJ 214 MARTHA RD	07640	253900 290200 544100	1779751	1779751 00 1779751	425351 425350 850701	461805 467245 929050	444938 444938 889876
903 8 000000	75X124 1837 SF .2135	2	TRAVERS, BRIAN & JOANNE 208 MARTHA RD HARRINGTON PARK, NJ 208 MARTHA RD	02640 07604	255500 185300 440800	1441857	1441857 00 1441857	344596 344595 689191	374129 378537 752666	360465 360464 720929
903 9 000000	75X124 2282 SF .2135	2	GRILLO, CHARLES & MARY MARGARET 200 MARTHA RD HARRINGTON PARK, NJ 200 MARTHA RD	01037 07640	255500 238300 493800	1615220 V1	1615220 -25000 1590220	379779 379778 759557	412863 417800 830663	397555 397555 795110
903 10 000000	75X124 1144 SF .2135	2	VANECH, PATRICIA 194 MARTHA RD HARRINGTON PARK, NJ 194 MARTHA RD	01175 07640	255500 268400 523900	1713677	1713677 00 1713677	409559 409559 819118	444660 449899 894559	428420 428419 856839
903 11 000000	50X124 2488 SF .1423	2	PECK, KYUNG K & KIM, KYOUNG HWA 190 MARTHA RD HARRINGTON PARK, NJ 190 MARTHA RD	00660 07640	242000 268200 510200	1668864	1668864 00 1668864	398849 398849 797698	433032 438134 871166	417216 417216 834432
903 12 000000	50X124 KITCHEN .1423	2	CONNOLLY, SUSAN 186 MARTHA RD HARRINGTON PARK, NJ 186 MARTHA RD	07640	242000 193300 435300	1423866	1423866 00 1423866	340296 340296 680592	369461 373813 743274	355967 355966 711933
903 13 000000	54X125 1960 SF .1550	2	CHOI, KYUNG SIK & KIM, EUN HEE 216 10TH STREET CRESSKILL, NJ 182 MARTHA RD	07626	245200 143100 388300	1270129	1270129 00 1270129	303554 303553 607107	329570 333452 663022	317533 317532 635065

6702700

21924531

00

50000

21874531

10442176

11432355

10937269

Block No. Lot No. Qualification Account No.	Land Dimensions Building Description Additional Lots Acreage	Prop. Class	Owner's Name Address City State Property Location	Billing Code Zip Code	Land Improvement Exemption Net Total	2025 Property Tax Special Dist	2025 Total Tax Deduction Net Tax	Amt.Billed 2025 1st Q 2nd Q Total	2nd Half 2025 3rd Q 4th Q Total	Preliminary 2026 Tax 1st Q 2nd Q Total
903 14 000000	62X125 1919 SF .1779	2	SOTLAND, STEVEN B. & LISA RANDALL 300 WOODLAND AVENUE AVON BY THE SEA, NJ 247 HARRIOT AVE	01175 07717	224700 225500 450200	1472604	1472604 00 1472604	351944 351944 703888	382107 386609 768716	368151 368151 736302
903 15 000000	62X125 1132 SF .1779	2	MATSUMOTO, JIRO 253 HARRIOT AVE HARRINGTON PARK NJ 253 HARRIOT AVE	07640	224200 128500 352700	1153682	1153682 00 1153682	275724 275723 551447	299354 302881 602235	288421 288420 576841
903 16 000000	100X115 1513 SF .2640	2	CHUNG, EICHUNG 261 HARRIOT AVENUE HARRINGTON PARK, NJ 261 HARRIOT AVE	07640	242600 137400 380000	1242980	1242980 00 1242980	297065 297065 594130	322525 326325 648850	310745 310745 621490
903 20 000000	120X102 KITCHEN .2810	2	SLOOT, NICHOLAS & ARMSTRONG, CHRISTINE 217 FLORENCE RD HARRINGTON PARK, NJ 217 FLORENCE RD	07640	275000 190200 465200	1521669	1521669 00 1521669	363670 363670 727340	394839 399490 794329	380418 380417 760835
903 21 000000	80X105 1751 SF .1928	2	FORRESTER, NEIL WILLIAM ETAL 223 FLORENCE ROAD HARRINGTON PARK, NJ 223 FLORENCE RD	07640	255800 206000 461800	1510548	1510548 00 1510548	361013 361012 722025	391953 396570 788523	377637 377637 755274
903 22 000000	80X108 3044 SF .1983	2	KRIVORUK, ROMAN & LISA 233 FLORENCE RD HARRINGTON PARK, NJ 233 FLORENCE RD	05190 07640	255800 283400 539200	1763723	1763723 00 1763723	421520 421519 843039	457646 463038 920684	440931 440931 881862
903 23 000000	75X110 2521 SF .1894	2	GRASSI, MICHAEL 239 FLORENCE RD HARRINGTON PARK, NJ 239 FLORENCE RD	01175 07640	254000 262600 516600	1689799 v1	1689799 -25000 1664799	397602 397602 795204	432215 437380 869595	416200 416200 832400
903 24 000000	75X111 2758 SF .1911	2	PYO, JASON & HAYAN SAGE 245 FLORENCE RD HARRINGTON PARK, NJ 245 FLORENCE RD	07640	254000 232500 486500	1591342	1591342 00 1591342	380322 380321 760643	412917 417782 830699	397836 397835 795671
903 26 000000	90X109 1168 SF .2252	2	HAWKES, TARA & COSTA JR, DAVID J 253 FLORENCE ROAD HARRINGTON PARK, NJ 253 FLORENCE RD	07640	260900 285900 546800	1788583	1788583 00 1788583	427461 427461 854922	464097 469564 933661	447146 447146 894292
903 27 000000	80X106 2148 SF .1947	2	BLANCHARD, JASON & LISA 259 FLORENCE RD HARRINGTON PARK, NJ 259 FLORENCE RD	00660 07640	255800 218800 474600	1552417	1552417 00 1552417	371019 371018 742037	402817 407563 810380	388105 388104 776209
903 29 000000	0.51 VACANT LAND .5100	15C	BOROUGH OF HARRINGTON PARK 85 HARRIOT AVE HARRINGTON PARK, NJ 258 HACKENSACK AVE	07640	*EXEMPT*	00	00 00 00	00 00 00	00 00 00	00 00 00
903 30 000000	1.18 ACRES 1.1800	15C	BOROUGH OF HARRINGTON PARK 85 HARRIOT AVE HARRINGTON PARK NJ FLORENCE RD	07640	*EXEMPT*	00	00 00 00	00 00 00	00 00 00	00 00 00
904 1 000000	2.39 AC 2.3900	15C	BOROUGH OF HARRINGTON PARK 85 HARRIOT AVE HARRINGTON PARK NJ FLORENCE & GEORGE	07640	*EXEMPT*	00	00 00 00	00 00 00	00 00 00	00 00 00
904 15 000000	0.27 .2700	15C	BOROUGH OF HARRINGTON PARK 85 HARRIOT AVE HARRINGTON PARK, NJ 272 HACKENSACK AVE	07640	*EXEMPT*	00	00 00 00	00 00 00	00 00 00	00 00 00

4673600

15287347

00

25000

15262347

7294675

7967672

7631176

Block No. Lot No. Qualification Account No.	Land Dimensions Building Description Additional Lots Acreage	Prop. Class	Owner's Name Address City State Property Location	Billing Code Zip Code	Land Improvement Exemption Net Total	2025 Property Tax Special Dist	2025 Total Tax Deduction Net Tax	Amt.Billed 2025 1st Q 2nd Q Total	2nd Half 2025 3rd Q 4th Q Total	Preliminary 2026 Tax 1st Q 2nd Q Total
905 1	129X100 2953 SF .2961	2	BRIGANDI, JOHN & JO-ANN 114 GEORGE ST HARRINGTON PK, NJ 114 GEORGE ST	07640	280000 471700 751700	2458811	2458811 00 2458811	587642 587641 1175283	638006 645522 1283528	614703 614703 1229406
905 2 000000	123X100 1330 SF .2824	2	GERSCH, WILLIAM J. & FRANCES C. 104 GEORGE ST HARRINGTON PARK, N.J. 104 GEORGE ST	07640	286500 167700 454200	1485688 V1	1485688 -25000 1460688	348821 348821 697642	379252 383794 763046	365172 365172 730344
905 3 000000	123X100 1802 SF .2824	2	GARRISON, VINCENT & SIOBHAN M MORAHAN- 94 GEORGE ST HARRINGTON PARK, NJ 94 GEORGE ST	07640	286500 200900 487400	1594285	1594285 00 1594285	381025 381025 762050	413681 418554 832235	398572 398571 797143
905 4 000000	123X100 2537 SF .2824	2	MURPHY, SEAN M ETAL 84 GEORGE ST HARRINGTON PARK, NJ 84 GEORGE ST	07640	286500 461200 747700	2445727	2445727 00 2445727	584515 584514 1169029	634611 642087 1276698	611432 611432 1222864
905 5 000000	124X100 2838 SF .2847	2	GARDINER, JONATHAN & KELLY 74 GEORGE ST HARRINGTON PK, NJ 74 GEORGE ST	07604	287000 259000 546000	1785966	1785966 00 1785966	426836 426835 853671	463418 468877 932295	446492 446491 892983
905 6 000000	124X100 2525 SF .2847	2	YOON, SUN JOONG & KWANG HUI 5 NELSON ST HARRINGTON PARK, NJ 5 NELSON ST	02640 07640	279000 221200 500200	1636154	1636154 00 1636154	391032 391031 782063	424545 429546 854091	409039 409038 818077
905 7 000000	123X100 2229 SF .2824	2	ERBEN, BETH & SHUART, JOANN TRSTES 17 NELSON ST HARRINGTON PARK, NJ 17 NELSON ST	07640	286500 173000 459500	1503025	1503025 00 1503025	359215 359214 718429	390001 394595 784596	375757 375756 751513
905 8 000000	123X100 2122 SF .2824	2	RAMOS, LEANDRO & ROBERTA 27 NELSON ST HARRINGTON PARK, N.J. 27 NELSON ST	07640	286500 245900 532400	1741480	1741480 00 1741480	416204 416204 832408	451874 457198 909072	435370 435370 870740
905 9 000000	134X100 1610 SF .3076	2	KIM (ETAL), JAMES C 37 NELSON STREET HARRINGTON PARK, NJ 37 NELSON ST	07640	291500 333400 624900	2044048	2044048 00 2044048	488516 488515 977031	530384 536633 1067017	511012 511012 1022024
905 10	121X100 3290 SF .2778	2	WU, GEORGE & CHERI 45 NELSON ST HARRINGTON PK, NJ 45 NELSON ST	01977 07640	279000 499900 778900	2547782	2547782 00 2547782	608905 608905 1217810	661092 668880 1329972	636946 636945 1273891
906 1 000000	138X100 3787 SF .3168	2	GUELLEN, STEFAN & LISA 42 NELSON ST HARRINGTON PARK, NJ 42 NELSON ST	07640	282000 585300 867300	2836938	2836938 00 2836938	678012 678012 1356024	736121 744793 1480914	709235 709234 1418469
906 2 000000	123X100 2080 SF .2824	2	MASSEY, RICHARD & ELIZABETH 36 NELSON ST HARRINGTON PARK NJ 36 NELSON ST	01003 07640	286500 199800 486300	1590687	1590687 00 1590687	380165 380165 760330	412747 417610 830357	397672 397672 795344
906 3 000000	123X100 1411 SF .2824	2	GAFFNEY, JAMES D. & JOAN A. 26 NELSON ST. HARRINGTON PARK, N.J. 26 NELSON ST	07640	286500 151200 437700	1431717 V1	1431717 -25000 1406717	335922 335922 671844	365248 369625 734873	351680 351679 703359
906 4 000000	123X100 1483 SF .2824	2	WACHTELL II, THEODORE 16 NELSON ST HARRINGTON PARK, NJ 16 NELSON ST	07640	286500 177500 464000	1517744	1517744 00 1517744	362732 362732 725464	393820 398460 792280	379436 379436 758872

Block No. Lot No. Qualification Account No.	Land Dimensions Building Description Additional Lots Acreage	Prop. Class	Owner's Name Address City State Property Location	Billing Code Zip Code	Land Improvement Exemption Net Total	2025 Property Tax Special Dist	2025 Total Tax Deduction Net Tax	Amt.Billed 2025 1st Q 2nd Q Total	2nd Half 2025 3rd Q 4th Q Total	Preliminary 2026 Tax 1st Q 2nd Q Total
906 5 '000000	124X100 2175 SF .2847	2	JMLUXURYDEVELOPMENTS LLC 4 NELSON ST HARRINGTON PARK, NJ 4 NELSON ST	07640	279000 219300 498300	1629939	1629939 00	387983 387982	424496 429478	407485 407485
906 6 000000	130X100 KITCHEN/FIREPLA .2984	2	BUELL,STEVEN R & SEZEN 15 WILLIAM ST HARRINGTON PARK, NJ 15 WILLIAM ST	07640	280000 313300 593300	1940684	1940684 00	463813 463812	503563 509496	485171 485171
906 7 000000	130X100 2702 SF .2984	2	FREEMYER, MARK & VALERIE 25 WILLIAM ST HARRINGTON PARK, NJ 25 WILLIAM ST	07640 02032	290000 305800 595800	1948862	1948862 00	465767 465767	505685 511643	487216 487215
906 8 000000	130X100 2774 SF .2984	2	RAMIL, LORI & MADDEN, J. TIC 35 WILLIAM ST HARRINGTON PARK, NJ 35 WILLIAM ST	07640	290000 291100 581100	1900778	1900778 00	454275 454275	493209 499019	475195 475194
906 9 000000	120X100 3455 SF .2755	2	CHO, JIN PAIK 49 WILLIAM STREET HARRINGTON PARK, NJ 49 WILLIAM ST	07640	285500 287300 572800	1873629	1873629 00	447787 447786	486164 491892	468408 468407
906 10 000000	167X100 4870 SF .3834	2	MARTINEZ, STEPHEN & TRACY 55 WILLIAM ST HARRINGTON PARK, NJ 55 WILLIAM ST	07640	279000 641800 920800	3011937	3011937 00	719836 719835	781529 790737	752985 752984
907 1 000000	110X100 2503 SF .2525	2	FUHRMAN, ANTHONY A & E. CHARLENE 260 FLORENCE ROAD HARRINGTON PARK, NJ 260 FLORENCE RD	07640 00307	277000 296300 573300	1875264	1875264 00	448178 448177	486588 492321	468816 468816
907 2 000000	110X100 1806 SF .2525	2	PANKAUSKI AND, JAMES & PANKAUSKI, LAURA 250 FLORENCE ROAD HARRINGTON PARK, NJ 250 FLORENCE RD	07640	280000 230800 510800	1670827	1670827 00	399318 399318	433542 438649	417707 417707
907 4 000000	90X100 2901 SF .2066	2	D'AMORE, MARC & GINA 242 FLORENCE RD HARRINGTON PARK, NJ 242 FLORENCE ROAD	07640 06713	270000 353900 623900	2040777	2040777 00	487734 487734	529535 535774	510195 510194
907 5 000000	140X100 2791 SF .3214	2	LERNER, BRANDON S & GREGG, STEPHANIE 234 FLORENCE RD HARRINGTON PARK, NJ 234 FLORENCE ROAD	07640	270000 392000 662000	2165402	2165402 00	517519 517518	561873 568492	541351 541350
907 6 000000	115X100 1872 SF .2640	2	RIGNEY, BRIAN P & HANNAH 37 GEORGE ST HARRINGTON PARK, NJ 37 GEORGE ST	07640	270000 560000 830000	2714930	2714930 00	648853 648852	704463 712762	678733 678732
907 7 000000	90X100 2190 SF .2066	2	NOH, CHARLES & PARK, HAE 45 GEORGE ST HARRINGTON PARK, NJ 45 GEORGE ST	07640	270000 404300 674300	2205635	2205635 00	527134 527134	572312 579055	551409 551409
907 9 000000	110X100 2657 SF .2525	2	RIVARD, NICHOLAS & BINA 53 GEORGE STREET HARRINGTON PARK, NJ 53 GEORGE ST	07640 01576	280000 272500 552500	1807228	1807228 00	431917 431917	468935 474459	451807 451807
907 10 000000	110X100 2996 SF .2525	2	RIBEIRO, JOSEPH M ETAL 61 GEORGE STREET HARRINGTON PARK, NJ 61 GEORGE ST	07640	277000 479300 756300	2473857	2473857 00	591238 591237	641910 649472	618465 618464

8945200

29259749

00

00

29259749

13982696

15277053

14629878

Block No. Lot No. Qualification Account No.	Land Dimensions Building Description Additional Lots Acreage	Prop. Class	Owner's Name Address City State Property Location	Billing Code Zip Code	Land Improvement Exemption Net Total	2025 Property Tax Special Dist	2025 Total Tax Deduction Net Tax	Amt.Billed 2025 1st Q 2nd Q Total	2nd Half 2025 3rd Q 4th Q Total	Preliminary 2026 Tax 1st Q 2nd Q Total
908 1 000000	115X100 2669 SF .2640	2	DAVIS, JUSTIN & DEVON 5 WILLIAM STREET HARRINGTON PARK, NJ 5 WILLIAM ST	07640	286000 266500 552500	1807228	1807228 00	431917 431917	468935 474459	451807 451807
908 2 000000	103X265 .6266	2	CARTEN, SEAN & GOLDFARB, FRANCES 280 GLEN AVENUE WEST HARRINGTON PARK, NJ 280 GLEN AVE W	07640	289800 667700 957500	3131983	3131983 00	748526 748526	812678 822253	782996 782996
908 3 000000	117X280 2620 SF .7521	2	MYERS, COURTNEY L 270 GLEN AVE W HARRINGTON PARK, NJ 270 GLEN AVE W	07640	305000 692300 997300	3262168	3262168 00	779640 779639	846458 856431	815542 815542
908 4 000000	160X100 3757 SF .3673	2	FRANKLIN, DEBORAH 58 GEORGE ST HARRINGTON PARK, NJ 58 GEORGE ST	07640	284500 531100 815600	2667828	2667828 00	637596 637595	692241 700396	666957 666957
908 5 000000	120X100 1843 SF .2755	2	DOROS, DENNIS & AMY A HELLER 38 GEORGE ST HARRINGTON PARK, NJ 38 GEORGE ST	07640	285000 224700 509700	1667229	1667229 00	398458 398458	432608 437705	416808 416807
908 6 000000	162X100 1894 SF .3719	2	ZAKLIN, JOEL & JUDY 3 HARRIOT PL HARRINGTON PARK, NJ 3 HARRIOT PL	07640 02640	256100 336200 592300	1937413	1937413 00	463031 463030	502715 508637	484354 484353
908 8 000000	150X282 3161 SF .9711	2	YEE, WAH LAP & PAN, CASSANDRA 15 HARRIOT PL HARRINGTON PARK, NJ 15 HARRIOT PL	07640	283800 366400 650200	2126804	2126804 00	508294 508294	551857 558359	531701 531701
908 9 000000	100X289 3062 SF .6635	2	MOSKOWITZ, MICHAEL & JOANNE WASSON 23 HARRIOT PL HARRINGTON PARK, NJ 23 HARRIOT PL	07640 00660	261000 338400 599400	1960637	1960637 00	468581 468581	508741 514734	490160 490159
908 10 000000	145X121 2717 SF .4028	2	BILOW, MATTHEW & SHAINA 29 HARRIOT PL HARRINGTON PARK, NJ 29 HARRIOT PL	07640	280300 241400 521700	1706481	1706481 00	407839 407839	442793 448010	426621 426620
908 10.01 000000	93X121 1963 SF .2583	2	ROQUE, ANGEL C. & OFELIA M. 37 HARRIOT PL HARRINGTON PARK, NJ 37 HARRIOT PL	07640 00660	251100 139700 390800	1278307	1278307 00	305508 305508	331692 335599	319577 319577
908 11 000000	101X114 1974 SF .2643	2	RIFKIND, PETER & MCGARRY, SAMANTHA 43 HARRIOT PL HARRINGTON PARK, NJ 43 HARRIOT PL	07640	249300 167800 417100	1364334	1364334 00	326068 326068	354014 358184	341084 341083
908 12 000000	120X100 1601 SF .2755	2	BAGLI, JOHN J & LINDA D 23 THOMAS ST HARRINGTON PARK N.J. 23 THOMAS ST	07640 02995	285000 174800 459800	1504006 v1	1504006 -25000	353199 353199	384005 388603	369752 369751
908 16 000000	115X100 1986 SF .2640	2	MILLER, HERMELINA O 33 THOMAS STREET HARRINGTON PARK, NJ 33 THOMAS ST	07640	282500 246000 528500	1728724	1728724 00	413155 413155	448565 453849	432181 432181
908 17 000000	125X100 2063 SF .2870	2	NYFENGER, PAUL 310 GLEN AVENUE WEST HARRINGTON PARK, NJ 310 GLEN AVE W	07640	280000 139000 419000	1370549	1370549 00	327554 327553	355626 359816	342638 342637

8411400

27513691

00

25000

27488691

13138728

14349963

13744349

Block No. Lot No. Qualification Account No.	Land Dimensions Building Description Additional Lots Acreage	Prop. Class	Owner's Name Address City State Property Location	Billing Code Zip Code	Land Improvement Exemption Net Total	2025 Property Tax Special Dist	2025 Total Tax Deduction Net Tax	Amt.Billed 2025 1st Q 2nd Q Total	2nd Half 2025 3rd Q 4th Q Total	Preliminary 2026 Tax 1st Q 2nd Q Total
908 18 000000	120X100 3488 SF .2755	2	REGUCCI, PATRICIA A 48 GEORGE STREET HARRINGTON PARK, NJ 48 GEORGE ST	01175 07640	285000 207000 492000	1609332	1609332 00 1609332	384621 384621 769242	417585 422505 840090	402333 402333 804666
908 19 000000	121X100 2063 SF .2778	2	SKARZENSKI, JOHN E. & JEAN 6 WILLIAM ST HARRINGTON PARK NJ 6 WILLIAM ST	07640	279000 166500 445500	1457231 V1	1457231 -25000 1432231	342020 342020 684040	371868 376323 748191	358058 358058 716116
908 19.01 000000	15X221 .0761	15C	BOROUGH OF HARRINGTON PARK 85 HARRIOT AVE HARRINGTON PARK NJ GLEN AVE W	07640	*EXEMPT*	00	00 00 00	00 00 00	00 00 00	00 00 00
908 20 000000	114X118 1886 SF .3088	2	CLARK, JAMES J TRSTE 4 WILLIAM ST HARRINGTON PARK, NJ 4 WILLIAM ST	07640	293400 194600 488000	1596248	1596248 00 1596248	381494 381494 762988	414190 419070 833260	399062 399062 798124
908 21 000000	78X1RR 1510 SF .0018	2	MARSHALL, BRUCE RICHARD & B. JANE 2 WILLIAM ST HARRINGTON PARK NJ 2 WILLIAM ST	01576 07640	286900 214700 501600	1640734	1640734 00 1640734	392126 392126 784252	425733 430749 856482	410184 410183 820367
908 22 000000	78X1RR 3324 SF .0018	2	SLOANE, KENNETH B & MIRIAM 1 WILLIAM ST HARRINGTON PARK, NJ 1 WILLIAM ST	07640	288200 407300 695500	2274981	2274981 00 2274981	543708 543707 1087415	590306 597260 1187566	568746 568745 1137491
908 23 000000	72X1RR 1905 SF .0017	2	ROSS, DAVIS & ESTHER 3 WILLIAM ST HARRINGTON PARK, NJ 3 WILLIAM ST	07640	294900 181600 476500	1558632	1558632 00 1558632	372504 372504 745008	404430 409194 813624	389658 389658 779316
909 1 000000	100X100 4176 SF .2296	2	MONSOOR, KHALID & ARAIN, NIDA 214 FLORENCE RD HARRINGTON PARK, NJ 214 FLORENCE RD.	07640	265000 592200 857200	2803901	2803901 00 2803901	670116 670116 1340232	727549 736120 1463669	700976 700975 1401951
909 3 000000	6508 SF 1280 SF .1494	2	CUMELLA, CHARLES A & CHARLES A JR 269 HARRIOT AVE HARRINGTON PARK, NJ 269 HARRIOT AVE	07640	214600 125600 340200	1112794	1112794 00 1112794	265952 265951 531903	288745 292146 580891	278199 278198 556397
909 4 000000	51X100 740 SF .1171	2	ZEKIC, ROSANNA 273 HARRIOT AVE HARRINGTON PARK, NJ 273 HARRIOT AVE	00660 07640	216500 89700 306200	1001580	1001580 00 1001580	239372 239372 478744	259887 262949 522836	250395 250395 500790
909 5 000000	50X139 1280 SF .1596	2	PARMA JEFFREY & SHIRLEY 277 HARRIOT AVENUE HARRINGTON PARK, N.J. 277 HARRIOT AVE	01175 07640	218500 81200 299700	980319	980319 00 980319	234291 234290 468581	254371 257367 511738	245080 245080 490160
909 6 000000	60X139 2572 SF .1915	2	WOHNER, JOHN & BRANDY 3 GEORGE ST HARRINGTON PARK, NJ 3 GEORGE ST	00369 07640	249500 167200 416700	1363026	1363026 00 1363026	325756 325755 651511	353674 357841 711515	340757 340756 681513
909 7 000000	75X100 3108 SF .1722	2	MOY, ALBERT CHI HANG & PAN, SANDY 11 GEORGE STREET HARRINGTON PARK, NJ 11 GEORGE ST	07640	252500 368600 621100	2031618	2031618 00 2031618	485545 485545 971090	527159 533369 1060528	507905 507904 1015809
909 11 000000	135X100 3010 SF .3099	2	JAEGER, ROBERT & KATHLEEN 23 GEORGE ST HARRINGTON PARK, NJ 23 GEORGE ST	00660 07640	272000 331300 603300	1973394	1973394 00 1973394	471630 471630 943260	512051 518083 1030134	493349 493348 986697

6543500

21403790

00

25000

21378790

10218266

11160524

10689397

Block No. Lot No. Qualification Account No.	Land Dimensions Building Description Additional Lots Acreage	Prop. Class	Owner's Name Address City State Property Location	Billing Code Zip Code	Land Improvement Exemption Net Total	2025 Property Tax Special Dist	2025 Total Tax Deduction Net Tax	Amt.Billed 2025 1st Q 2nd Q Total	2nd Half 2025 3rd Q 4th Q Total	Preliminary 2026 Tax 1st Q 2nd Q Total
909 12	120X100 2176 SF .2755	2	JENSEN, MICHAEL E & MIKI A 224 FLORENCE RD HARRINGTON PARK, NJ 224 FLORENCE RD	01576 07640	269000 341300 610300	1996291	1996291 00	477102 477102	517992 524095	499073 499073
910 1 000000	138X119 1876 SF .3770	2	PLUCINSKI, RICHARD J. & SUSAN F. 22 HARRIOT PL HARRINGTON PARK, NJ 22 HARRIOT PL	00486 07640	258800 182000 440800	1441857 V1	1441857 -25000 1416857	338346 338345	367879 372287 740166	354215 354214 708429
910 5 000000	70X110 2268 SF .1768	2	PARASCONDOLO, PAUL & MADELINE 14 HARRIOT PL HARRINGTON PARK, NJ 14 HARRIOT PL	07640	226300 258500 484800	1585781	1585781 00 1585781	378993 378992	411474 416322 827796	396446 396445 792891
910 6 000000	80X100 1144 SF .1837	2	SERVENTI, STEPHEN & JENNIFER SAVOIA- 14 GEORGE ST HARRINGTON PARK, NJ 14 GEORGE ST	07640	255400 171000 426400	1394754	1394754 00 1394754	333339 333338	361907 366170 728077	348689 348688 697377
910 8 000000	60X100 1070 SF .1377	2	GOODSHIP, ALEXANDER ETAL 10 GEORGE ST HARRINGTON PARK, NJ 10 GEORGE ST	07640	204800 125200 330000	1079430	1079430 00 1079430	257978 257977	280088 283387 563475	269858 269857 539715
910 9 000000	102X100 A/C .2342	2	SUTTER, CARL J. & ELLEN T. 4 GEORGE ST HARRINGTON PARK NJ 4 GEORGE ST	07640	265000 156200 421200	1377745 V1	1377745 -25000 1352745	323023 323023	351244 355455 706699	338187 338186 676373
910 11 000000	80X106 1167 SF .1947	2	RUVINSKAYA, KSENIYA ETAL 297 HARRIOT AVE HARRINGTON PARK, NJ 297 HARRIOT AVE	07640	230200 175100 405300	1325736	1325736 00 1325736	316844 316843	343998 348051 692049	331434 331434 662868
910 13 000000	100X115 1346 SF .2640	2	AN, SUN HAK & SOYOUNG PARK 307 HARRIOT AVE HARRINGTON PARK, NJ 307 HARRIOT AVE	00660 07640	241200 224300 465500	1522651	1522651 00 1522651	363905 363905	395093 399748 794841	380663 380663 761326
910 15 000000	69X123 1609 SF .1948	2	PULEO, JAMES & JO ANN 313 HARRIOT AVE. HARRINGTON PARK, NJ 313 HARRIOT AVE	02023 07640	226500 163300 389800	1275036	1275036 00 1275036	304727 304726	330843 334740 665583	318759 318759 637518
910 16 000000	160X100 2010 SF .3673	2	RUSO, ALAN L 397 PARKSIDE RD HARRINGTON PARK, NJ 397 PARKSIDE RD	07640	274000 153900 427900	1399661	1399661 00 1399661	334511 334511	363180 367459 730639	349916 349915 699831
910 20 000000	105X100 1488 SF .2410	2	FLAHIVE, JOHN F & MARIE E 411 PARKSIDE RD HARRINGTON PARK, NJ 411 PARKSIDE RD	07640	265000 114100 379100	1240036	1240036 00 1240036	296362 296361	321761 325552 647313	310009 310009 620018
911 1 000000	.79 AC .7900	15C	BOROUGH OF HARRINGTON PARK 85 HARRIOT AVE HARRINGTON PARK NJ 337 HARRIOT AVE	07640	*EXEMPT*	00	00 00 00	00 00 00	00 00 00	00 00 00
912 1 000000	18.65 ACRES 18.6500	1	SUEZ UNITED WATER C/O ALTUS GROUP P. O. BOX 71970 PHOENIX, AZ UNKNOWN	85050	503600 0 503600	1647276	1647276 00 1647276	393690 393689	427431 432466 859897	411819 411819 823638
912 3 000000	50X110 1692 SF .1263	2	MILLER, GORDON & HERMELINA 33 THOMAS STREET HARRINGTON PARK, N.J. 363 HARRIOT AVE	02640 07640	216900 117500 334400	1093822	1093822 00 1093822	261418 261417	283822 287165 570987	273456 273455 546911

5619100

18380076

00

50000

18330076

8760467

9569609

9165041

Block No. Lot No. Qualification Account No.	Land Dimensions Building Description Additional Lots Acreage	Prop. Class	Owner's Name Address City State Property Location	Billing Code Zip Code	Land Improvement Exemption Net Total	2025 Property Tax Special Dist	2025 Total Tax Deduction Net Tax	Amt.Billed 2025 1st Q 2nd Q Total	2nd Half 2025 3rd Q 4th Q Total	Preliminary 2026 Tax 1st Q 2nd Q Total
912 4 000000	50X105 1SFS .1205	4A	DADE INVESTMENTS LLC 367 HARRIOT AVE HARRINGTON PARK, NJ 367 HARRIOT AVE	01369 07640	240000 169000 409000	1337839	1337839 00 1337839	319736 319736 639472	347139 351228 698367	334460 334460 668920
912 11 000000	192X175 2547 SF .7713	2	LEE, EUN SUK 79 ECKERSON RD HARRINGTON PARK, NJ 79 ECKERSON RD	07640	333300 176700 510000	1668210	1668210 00 1668210	398693 398692 797385	432863 437962 870825	417053 417052 834105
912 12 000000	150X180 3088 SF .6198	2	3 OF US IRREVOCABLE TRUST 10 ORCHARD RD DEMAREST, NJ 65 ECKERSON RD	07627	317300 371500 688800	2253065	2253065 00 2253065	538470 538469 1076939	584619 591507 1176126	563267 563266 1126533
912 13 000000	150X188 1815 SF .6474	2	RELKIN, NORMAN & FELICIA 53 ECKERSON RD HARRINGTON PARK NJ 53 ECKERSON RD	01175 07640	316100 273200 589300	1927600	1927600 00 1927600	460686 460685 921371	500168 506061 1006229	481900 481900 963800
912 14 000000	164X120 1467 SF .4518	2	LIM, KEUM-YOUN & YO-OK 41 ECKERSON RD. HARRINGTON PARK, N.J. 41 ECKERSON RD	01977 07640	313600 157600 471200	1541295 S1	1541295 -25000 1516295	362111 362110 724221	393681 398393 792074	379074 379074 758148
912 15 000000	160X138 2149 SF .5069	2	THEODOROU, ALEXANDROS & VALERIE M 29 ECKERSON RD HARRINGTON PARK, NJ 29 ECKERSON RD	07640	319100 279300 598400	1957366	1957366 00 1957366	467800 467799 935599	507892 513875 1021767	489342 489341 978683
912 16 000000	143X177 2887 SF .5811	2	NAM, JOSEPH JUNGWOO & MINA C 15 ECKERSON RD HARRINGTON PARK, NJ 15 ECKERSON RD	07640	317000 229000 546000	1785966	1785966 00 1785966	426836 426835 853671	463418 468877 932295	446492 446491 892983
912 17 000000	160X115 1906 SF .4224	2	BRADLEY, DAVID & PATRICIA G ARLIN- 5 ECKERSON RD HARRINGTON PARK, NJ 5 ECKERSON RD	00660 07640	292900 181300 474200	1551108	1551108 00 1551108	370706 370706 741412	402477 407219 809696	387777 387777 775554
912 18 000000	1.18 1622 SF 1.1800	2	ORIOLO JR, DONALD 465 HARRIOT AVE. HARRINGTON PARK, NJ 465 HARRIOT AVE	01044 07640	319900 181100 501000	1638771	1638771 00 1638771	391657 391657 783314	425224 430233 855457	409693 409693 819386
912 19 000000	79X354 .6420	15C	BOROUGH OF HARRINGTON PARK 85 HARRIOT AVE HARRINGTON PARK NJ UNKNOWN	07640	*EXEMPT*	00	00 00 00	00 00 00	00 00 00	00 00 00
913 4 000000	.53 1733 SF .5300	2	BLOCK, LAWRENCE F. & BARBARA 80 CYPRESS ST. WOODCLIFF LAKE, NJ 499 HARRIOT AVE	07675	244900 185200 430100	1406857	1406857 00 1406857	336231 336231 672462	365047 369348 734395	351715 351714 703429
913 5 000000	180X150 2081 SF .6198	2	FITZGERALD, BRIAN H & LAURA A 10 ECKERSON RD HARRINGTON PARK, NJ 10 ECKERSON RD	07640	223400 267800 *PARTIAL* 491200	1606715	1606715 00 1606715	414797 414796 829593	386105 391017 777122	401679 401679 803358
913 6 000000	143X171 4053 SF .5614	2	OH, KYOUNG JIN & LEE, EUN JIN 22 ECKERSON RD HARRINGTON PARK, NJ 22 ECKERSON RD	07640	294200 535900 830100	2715257	2715257 00 2715257	648931 648931 1297862	704547 712848 1417395	678815 678814 1357629
913 7 000000	142X176 4363 SF .5737	2	BRACKENBURY, SCOTT G & JENNIFER 34 ECKERSON RD HARRINGTON PARK, NJ 34 ECKERSON RD	07640	293700 399200 692900	2266476	2266476 00 2266476	541675 541674 1083349	588099 595028 1183127	566619 566619 1133238

7232200

23656525

00

25000

23631525

11356650

12274875

11815766

Block No. Lot No. Qualification Account No.	Land Dimensions Building Description Additional Lots Acreage	Prop. Class	Owner's Name Address City State Property Location	Billing Code Zip Code	Land Improvement Exemption Net Total	2025 Property Tax Special Dist	2025 Total Tax Deduction Net Tax	Amt.Billed 2025 1st Q 2nd Q Total	2nd Half 2025 3rd Q 4th Q Total	Preliminary 2026 Tax 1st Q 2nd Q Total
913 8 000000	145X181 2081 SF .6025	2	ACOSTA, JESLYNE & JEYKID 48 ECKERSON RD HARRINGTON PARK, NJ 48 ECKERSON RD	07640	296700 214900 511600	1673444	1673444 00 1673444	399944 399943 799887	434221 439336 873557	418361 418361 836722
913 9 000000	165X185 2165 SF .7008	2	ROZEL, INNA 62 ECKERSON RD HARRINGTON PARK, NJ 62 ECKERSON RD	01175 07640	310900 225100 536000	1753256	1753256 00 1753256	419018 419018 838036	454930 460290 915220	438314 438314 876628
913 10 000000	164X182 3932 SF .6852	2	SAVIDIS, PAUL & KATHERINE 74 ECKERSON RD HARRINGTON PARK NJ 74 ECKERSON RD	00660 07640	228800 308700 537500	1758163	1758163 00 1758163	440047 440047 880094	436347 441722 878069	439541 439541 879082
1001 1 000000	15707 SF 1840 SF .3606	2	LAUE, HEINZ KURT & DONNA MARIE 217 TAPPAN RD HARRINGTON PARK NJ 217 TAPPAN RD	07640	259900 193500 453400	1483071	1483071 -25000 1458071	348196 348195 696391	378573 383107 761680	364518 364518 729036
1001 2 000000	100X140 G2 .3214	2	RITCHEY, THOMAS & MARY 206 SOMERSET RD NORWOOD, NJ 206 SOMERSET ROAD	01175 07648	84800 23900 108700	355558	355558 00 355558	84977 84976 169953	92259 93346 185605	88890 88889 177779
1001 3 000000	100X140 .3214	1	BARTOLOMEO, MATTHEW JAMES DI ETAL 194 SOMERSET RD NORWOOD, NJ SOMERSET RD	07648	84800 0 84800	277381	277381 00 277381	66293 66292 132585	71974 72822 144796	69346 69345 138691
1001 4 000000	75X140 .2410	2	CAMBRIDGE, JOHN & CARLE, MARY 188 SOMERSET RD NORWOOD, NJ 188 SOMERSET RD	07648	80400 1000 81400	266259	266259 00 266259	63635 63634 127269	69088 69902 138990	66565 66565 133130
1001 5 000000	75X139 .2393	1	CONMY, DANIEL L. & TARA A. 178 SOMERSET RD NORWOOD, NJ UNKNOWN	07648	80400 0 80400	262988	262988 00 262988	62853 62853 125706	68239 69043 137282	65747 65747 131494
1001 6 000000	83X138 .2629	1	KARDOS, VICTOR & ELIZABETH 14 JOHN CIRCLE NORWOOD, N.J. UNKNOWN	07648	80300 0 80300	262661	262661 00 262661	62775 62774 125549	68155 68957 137112	65666 65665 131331
1001 7 000000	113X137 .3554	1	PANELLA, VINCENT S 166 SOMERSET ROAD NORWOOD, NJ 166 SOMERSET RD, NORWOOD	07648	86700 0 86700	283596	283596 00 283596	67778 67778 135556	73587 74453 148040	70899 70899 141798
1001 8 000000	100X136 .3122	2	KRANWINKEL, GRACE 162 SOMERSET ROAD NORWOOD, NJ UNKNOWN	07628	84600 18200 102800	336259	336259 00 336259	80364 80364 160728	87252 88279 175531	84065 84065 168130
1001 9 000000	105X135 .3254	1	KEATING, CHARLES J & JOHANNA M 158 SOMERSET RD NORWOOD, NJ UNKNOWN	00369 07648	85500 0 85500	279671	279671 00 279671	66840 66840 133680	72568 73423 145991	69918 69918 139836
1001 10 000000	100X134 .3076	2	MURRAY, ROBERT J. & ELIZABETH A. 144 SOMERSET ROAD NORWOOD, NJ UNKNOWN	07648	84300 19200 103500	338549	338549 00 338549	80912 80911 161823	87846 88880 176726	84638 84637 169275
1001 11 000000	100X133 .3053	2	COSNY, TIMMY & MARY 136 SOMERSET RD NORWOOD, NJ UNKNOWN	07648	84300 18200 102500	335278	335278 00 335278	80130 80129 160259	86997 88022 175019	83820 83819 167639

2955100

9666134

00

25000

9641134

4647516

4993618

4820571

Block No. Lot No. Qualification Account No.	Land Dimensions Building Description Additional Lots Acreage	Prop. Class	Owner's Name Address City State Property Location	Billing Code Zip Code	Land Improvement Exemption Net Total	2025 Property Tax Special Dist	2025 Total Tax Deduction Net Tax	Amt.Billed 2025 1st Q 2nd Q Total	2nd Half 2025 3rd Q 4th Q Total	Preliminary 2026 Tax 1st Q 2nd Q Total
1001 12 000000	133X132 .4030	2	CHOI, HO & EUNGRACE M 120 SOMERSET ROAD NORWOOD, NJ UNKNOWN	00660 07648	89800 1800 91600	299624	299624 00 299624	71609 71608 143217	77746 78661 156407	74906 74906 149812
1001 12.02 000000	75X133 .2290	2	KERNES, WAYNE & ANITA 128 SOMERSET ROAD NORWOOD, NJ UNKNOWN	07648	80100 0 80100	262007	262007 00 262007	62619 62618 125237	67985 68785 136770	65502 65502 131004
1001 13 000000	91X131 .2737	1	CONWAY, JAMES F & CHARLENE E 112 SOMERSET RD NORWOOD, NJ UNKNOWN	00660 07648	82800 0 82800	270839	270839 00 270839	64729 64729 129458	70277 71104 141381	67710 67710 135420
1001 14 000000	11016 SF .2529	1	QUICKEN LOANS INC 635 WOODWARD AVENUE DETROIT, MI 102 SOMERSET RD, NORWOOD	48226	82800 0 82800	270839	270839 00 270839	64729 64729 129458	70277 71104 141381	67710 67710 135420
1001 15 000000	3.28AC 3.2800	1	ROCKLAND ELEC.CO., PROP.TAX ADMIN. 1 BLUE HILL PLAZA PEARL RIVER, N.Y. 11 EDGEWOOD RD	10965	1120500 0 1120500	3665156	3665156 00 3665156	875951 875951 1751902	951025 962229 1913254	916289 916289 1832578
1001 16 000000	28.984AC 28.9840	15C	BOROUGH OF HARRINGTON PARK 85 HARRIOT AVE HARRINGTON PARK NJ TAPPAN RD	07640	*EXEMPT*	00	00 00 00	00 00 00	00 00 00	00 00 00
1013 1 000000	105X120 1728 SF .2893	2	YOON, JIN HYUK & KIM, JI WON 35 HIGHLAND AVE HARRINGTON PARK, NJ 35 HIGHLAND AVE	07640	253500 208700 462200	1511856	1511856 00 1511856	361325 361325 722650	392292 396914 789206	377964 377964 755928
1013 2 000000	100X120 KITCHEN .2755	2	KIM, DAL H & PIA HYEON JEONG 47 HIGHLAND AVE HARRINGTON PARK, NJ 47 HIGHLAND AVE	07640	265100 300000 565100	1848442	1848442 00 1848442	394081 394080 788161	527315 532966 1060281	462111 462110 924221
1013 3 000000	100X120 1272 SF .2755	2	AN, AMANDA J 14 FOREST AVENUE OLD TAPPAN, NJ 49 HIGHLAND AVE	07675	265100 135100 400200	1309054	1309054 00 1309054	312857 312856 625713	339670 343671 683341	327264 327263 654527
1013 4 000000	105X120 2088 SF .2893	2	MAYER, ANTHONY T & SANDRA 57 HIGHLAND AVE HARRINGTON PARK, NJ 57 HIGHLAND AVE	07640	267600 211600 479200	1567463	1567463 00 1567463	374615 374614 749229	406721 411513 818234	391866 391866 783732
1014 1 000000	110X120 1398 SF .3030	2	JOO, AIDEN 71 HIGHLAND AVE HARRINGTON PARK, NJ 71 HIGHLAND AVE	07640	270200 151700 421900	1380035	1380035 00 1380035	329821 329820 659641	358088 362306 720394	345009 345009 690018
1014 2 000000	110X120 .3030	2	PARK, CHANG K & SEUNG HYUN 81 HIGHLAND AVE HARRINGTON PARK, NJ 81 HIGHLAND AVE	07640	270200 724800 995000	3254645	3254645 00 3254645	777842 777841 1555683	844506 854456 1698962	813662 813661 1627323
1014 3 000000	110X120 2631 SF .3030	2	SCHRYVER, ADAM & BRIANNA CHRISTINE 89 HIGHLAND AVENUE HARRINGTON PARK, NJ 89 HIGHLAND AVE	07640	270200 227500 497700	1627977	1627977 00 1627977	389077 389077 778154	422423 427400 849823	406995 406994 813989
1014 4 000000	110X120 2940 SF .3030	2	DIGGINS, MELISSA ANN 97 HIGHLAND AVE HARRINGTON PARK, NJ 97 HIGHLAND AVE	07640	270200 242400 512600	1676715	1676715 00 1676715	400725 400725 801450	435070 440195 875265	419179 419179 838358

5791700

18944652

00

00

18944652

8959953

9984699

9472330

Block No. Lot No. Qualification Account No.	Land Dimensions Building Description Additional Lots Acreage	Prop. Class	Owner's Name Address City State Property Location	Billing Code Zip Code	Land Improvement Exemption Net Total	2025 Property Tax Special Dist	2025 Total Tax Deduction Net Tax	Amt.Billed 2025 1st Q 2nd Q Total	2nd Half 2025 3rd Q 4th Q Total	Preliminary 2026 Tax 1st Q 2nd Q Total
1014 5 000000	120X120 3918 SF .3306	2	DIPAOLA, DOUGLAS & JO ANN 105 HIGHLAND AVE HARRINGTON PARK, NJ 105 HIGHLAND AVE	01175 07640	261900 315600 577500	1889003	1889003 00	451461 451461 902922	490153 495928 986081	472251 472251 944502
1015 1 000000	100X160 3884 SF .3673	2	DRENNEN, MICHAEL & SUSAN 67 TAPPAN RD HARRINGTON PARK, NJ 67 TAPPAN RD	00597 07640	257700 471900 729600	2386522	2386522 00	570365 570365 1140730	619248 626544 1245792	596631 596630 1193261
1015 2 000000	102X180 1770 SF .4215	2	QOSAJ, BESIM & NEBIJE 73 TAPPAN ROAD HARRINGTON PARK, NJ 73 TAPPAN RD	07640	220000 120000 340000	1112140	1112140 00	265795 265795 531590	288575 291975 580550	278035 278035 556070
1015 3 000000	102X125 1530 SF .2927	2	MELLAMPE, GIUSEPPE & CHRISTINE 102 HIGHLAND AVE HARRINGTON PARK, NJ 102 HIGHLAND AVE	07640	252900 171300 424200	1387558	1387558 00	331619 331618 663237	360040 364281 724321	346890 346889 693779
1015 4 000000	100X130 2820 SF .2984	2	ALVAREZ FAMILY TRUST 20106 PALM ISLAND DRIVE BOCA RATON, FL 94 HIGHLAND AVE	00316 33498	267000 223800 490800	1605407	1605407 00	383683 383683 767366	416567 421474 838041	401352 401352 802704
1015 5 000000	100X125 1350 SF .2870	2	WISEMAN, JOHN M & LAURA M 86 HIGHLAND AVE HARRINGTON PARK, NJ 86 HIGHLAND AVE	07640	267000 138900 405900	1327699	1327699 00	317313 317312 634625	344508 348566 693074	331925 331925 663850
1015 6 000000	100X120 1948 SF .2755	2	JIANG, YUMENG 78 HIGHLAND AVE HARRINGTON PARK, NJ 78 HIGHLAND AVE	07640	279000 637000 916000	2996236	2996236 00	716083 716083 1432166	777455 786615 1564070	749059 749059 1498118
1015 7 000000	93X145 1350 SF .3096	2	OH, YONG CHAN & SHIN, AMI 70 HIGHLAND AVE HARRINGTON PARK, NJ 70 HIGHLAND AVE	07640	284200 131500 415700	1359755	1359755 00	324974 324973 649947	352826 356982 709808	339939 339939 679878
1015 8 000000	95X140 1350 SF .3053	2	LEE, HYUNG HWA & BOK SOOK LEE 183 KNICKERBOCKER ROAD CLOSTER, NJ 5 OLD JUG CT	01175 07624	278600 137400 416000	1360736	1360736 00	325208 325208 650416	353080 357240 710320	340184 340184 680368
1015 9 000000	120X115 1518 SF .3168	2	KERR, SUSANA 15 OLD JUG CT HARRINGTON PARK NJ 15 OLD JUG CT	01977 07640	284900 189100 474000	1550454 v1	1550454 -25000	364300 364299 728599	396058 400797 796855	381364 381363 762727
1015 10 000000	110X130 1844 SF .3283	2	MOTTA III, RICHARD 25 OLD JUG CT HARRINGTON PARK, NJ 25 OLD JUG CT	00672 07640	287000 161100 448100	1465735	1465735 00	350303 350302 700605	380325 384805 765130	366434 366434 732868
1016 1 000000	100X125 2396 SF .2870	2	SHACKFORD, PAUL R. & BARBARA KEEGAN 5 DEMAREST PL HARRINGTON PARK, NJ 5 DEMAREST PL	06771 07640	280000 267500 547500	1790873	1790873 00	428009 428008 856017	464691 470165 934856	447719 447718 895437
1016 2 000000	157X150 1823 SF .5406	2	GIANNANTONIO, LISA R 15 DEMAREST PL HARRINGTON PARK, NJ 15 DEMAREST PL	07640	317400 205400 522800	1710079	1710079 00	408699 408699 817398	443727 448954 892681	427520 427520 855040
1016 3 000000	68X165 2038 SF .2576	2	CANNAO, TODD 31 DEMAREST PL HARRINGTON PARK, NJ 31 DEMAREST PL	07640	255200 175800 431000	1409801	1409801 00	336935 336934 673869	365811 370121 735932	352451 352450 704901

Block No. Lot No. Qualification Account No.	Land Dimensions Building Description Additional Lots Acreage	Prop. Class	Owner's Name Address City State Property Location	Billing Code Zip Code	Land Improvement Exemption Net Total	2025 Property Tax Special Dist	2025 Total Tax Deduction Net Tax	Amt.Billed 2025 1st Q 2nd Q Total	2nd Half 2025 3rd Q 4th Q Total	Preliminary 2026 Tax 1st Q 2nd Q Total
1016 4 000000	71X180 1048 SF .2934	2	43 TAPPAN TRUST 43 TAPPAN RD, C/O H. HAN HARRINGTON PARK, NJ 43 TAPPAN RD	07640	242400 296800 539200	1763723	1763723 00 1763723	421520 421519 843039	457646 463038 920684	440931 440931 881862
1016 5 000000	82X200 1960 SF .3765	2	SHRAGER, ADAM S & RAQUEL L 49 TAPPAN RD HARRINGTON PARK, NJ 49 TAPPAN RD	07640	248200 155500 403700	1320503	1320503 00 1320503	315593 315593 631186	342640 346677 689317	330126 330126 660252
1016 6 000000	75X220 970 SF .3788	2	ACEVEDO, MATTHEW & JENNIFER A 57 TAPPAN RD HARRINGTON PARK, NJ 57 TAPPAN RD	07640	258600 108300 366900	1200130	1200130 00 1200130	286824 286824 573648	311407 315075 626482	300033 300032 600065
1016 7 000000	141X140 1594 SF .4532	2	WANG, XIAOHONG 18 OLD JUG COURT HARRINGTON PARK, NJ 18 OLD JUG CT	07640	311600 244500 556100	1819003	1819003 00 1819003	434732 434731 869463	471990 477550 949540	454751 454751 909502
1016 8 000000	100X125 1830 SF .2870	2	DIAZ, FABIAN & MARIA 6 OLD JUG CT HARRINGTON PARK NJ 6 OLD JUG CT	07640	280000 182800 462800	1513819	1513819 V1 -25000 1488819	355544 355544 711088	386552 391179 777731	372205 372205 744410
1016 9 000000	100X125 3390 SF .2870	2	CHUN, GRACE Y & RYU, CHANG H 136 KOHRING CR NO HARRINGTON PARK, NJ 136 KOHRING CIRCLE N	07640	280000 318500 598500	1957694	1957694 00 1957694	467878 467877 935755	507977 513962 1021939	489424 489423 978847
1017 1 000000	123X125 1650 SF .3530	2	SUH, EDWARD S 101 KOHRING CIRCLE N HARRINGTON PARK, NJ 101 KOHRING CIRCLE N	07640	288200 194300 482500	1578258	1578258 00 1578258	377195 377194 754389	409522 414347 823869	394565 394564 789129
1017 2 000000	110X120 2693 SF .3030	2	JOHNSON (ETAL), WILLIAM R 109 N KOHRING CIRCLE HARRINGTON PARK, NJ 109 KOHRING CIRCLE N	07640	281700 314500 596200	1950170	1950170 00 1950170	466080 466079 932159	506025 511986 1018011	487543 487542 975085
1017 3 000000	100X115 2108 SF .2640	2	REARDON, DANIEL & KIM 117 KOHRING CIRCLE HARRINGTON PARK, NJ 117 KOHRING CIR N	07640	279600 204000 483600	1581856	1581856 00 1581856	378055 378054 756109	410456 415291 825747	395464 395464 790928
1017 4 000000	100X120 1471 SF .2755	2	CERVONE, RYAN & KACCHELI, ALEXANRA 127 KOHRING CIRCLE N HARRINGTON PARK, NJ 127 KOHRING CIRCLE N	07640	281700 190600 472300	1544893	1544893 00 1544893	369221 369220 738441	400865 405587 806452	386224 386223 772447
1017 5 000000	105X120 1830 SF .2893	2	REEVES, JOHN S. & JENNIFER D. 135 KOHRING CIRCLE HARRINGTON PARK, NJ 135 KOHRING CIR N	07640	281700 240300 522000	1707462	1707462 00 1707462	408074 408073 816147	443048 448267 891315	426866 426865 853731
1017 6 000000	105X120 KITCHEN .2893	2	ZITO, ANTHONY JOHN & BARBARA 145 KOHRING CR NORTH HARRINGTON PARK, NJ 145 KOHRING CIRCLE	07640	281700 197800 479500	1568445	1568445 00 1568445	374850 374849 749699	406976 411770 818746	392112 392111 784223
1017 7 000000	105X120 1724 SF .2893	2	KARRENBURG (ETAL), MATTHEW C 151 N KOHRING CR HARRINGTON PARK, NJ 151 KOHRING CIRCLE N	07640	281700 254800 536500	1754892	1754892 00 1754892	419409 419409 838818	455355 460719 916074	438723 438723 877446
1017 8 000000	121X120 1350 SF .3333	2	SCULCO JR, RALPH & STEPHANIE 52 HIGHLAND AVENUE HARRINGTON PARK, NJ 52 HIGHLAND AVE	07640	274300 501200 775500	2536661	2536661 00 2536661	606248 606247 1212495	658206 665960 1324166	634166 634165 1268331

7275300

23797509

00

25000

23772509

11362436

12410073

11886258

Block No. Lot No. Qualification Account No.	Land Dimensions Building Description Additional Lots Acreage	Prop. Class	Owner's Name Address City State Property Location	Billing Code Zip Code	Land Improvement Exemption Net Total	2025 Property Tax Special Dist	2025 Total Tax Deduction Net Tax	Amt.Billed 2025 1st Q 2nd Q Total	2nd Half 2025 3rd Q 4th Q Total	Preliminary 2026 Tax 1st Q 2nd Q Total
1017 9 000000	113X120 KITCHEN .3113	2	BRANDES, MARGARET M 44 HIGHLAND AVENUE HARRINGTON PARK, NJ 44 HIGHLAND AVE	07640	273800 190300 464100	1518071	1518071 00 1518071	362811 362810 725621	393905 398545 792450	379518 379518 759036
1017 10 000000	105X120 1248 SF .2893	15F	HOWE, STEVEN M 11 KOHRING CR HARRINGTON PARK, NJ 11 KOHRING CIRCLE S	07640	*EXEMPT*	00	00 00 00	00 00 00	00 00 00	00 00 00
1017 11 000000	105X120 2028 SF .2893	2	DENICOLA, RICHARD & MARIANNE 19 KOHRING CIRCLE S HARRINGTON PARK, NJ 19 KOHRING CIR S	01175 07640	281700 213300 495000	1619145	1619145 00 1619145	386967 386966 773933	420131 425081 845212	404787 404786 809573
1017 12 000000	105X120 1931 SF .2893	2	CHONG, MOON GOO 27 KOHRING CIRCLE S HARRINGTON PARK, NJ 27 KOHRING CIRCLE S	07640	281700 172400 454100	1485361	1485361 00 1485361	354993 354993 709986	385417 389958 775375	371341 371340 742681
1017 13 000000	105X120 1914 SF .2893	2	LEE, JINHO & KIM, MIN YOUNG 37 KOHRING CIR S HARRINGTON PARK, NJ 37 KOHRING CIR S	07640	281700 267200 548900	1795452	1795452 00 1795452	429103 429103 858206	465879 471367 937246	448863 448863 897726
1017 14 000000	105X125 1890 SF .3013	2	GULKO, MARTIN BRIAN & JANICE 45 KOHRING CIR S HARRINGTON PARK NJ 45 KOHRING CIR S	01175 07640	282800 225600 508400	1662976	1662976 00 1662976	397442 397442 794884	431504 436588 868092	415744 415744 831488
1017 15 000000	100X130 2370 SF .2984	2	PABST JR, GEORGE RAYMOND & MARY 53 KOHRING CIRCLE HARRINGTON PARK, NJ 53 KOHRING CIR S	07640	281000 281400 562400	1839610	1839610 00 1839610	439657 439656 879313	477337 482960 960297	459903 459902 919805
1017 16 000000	120X130 1350 SF .3581	2	STONITSCH, PETER G 57 KOHRING CR SOUTH HARRINGTON PARK, NJ 57 KOHRING CIR S	01175 07640	287700 150800 438500	1434334	1434334 00 1434334	342798 342797 685595	372177 376562 748739	358584 358583 717167
1018 1 000000	1.62 1.6200	1	SUEZ UNITED WATER C/O ALTUS GROUP P. O. BOX 71970 PHOENIX AZ 1-61 NORMANDY AVE	85050	51800 0 51800	169438	169438 00 169438	40495 40495 80990	43965 44483 88448	42360 42359 84719
1019 1 000000	10.39 10.3900	1	SUEZ UNITED WATER C/O ALTUS GROUP P. O. BOX 71970 PHOENIX AZ 4-62 NORMANDY AVE	85050	280500 0 280500	917516	917516 00 917516	219281 219281 438562	238075 240879 478954	229379 229379 458758
1020 1 000000	4.40 4.4000	1	SUEZ UNITED WATER C/O ALTUS GROUP P. O. BOX 71970 PHOENIX AZ 1-21 HIGHLAND AVE	85050	118800 0 118800	388595	388595 00 388595	92872 92872 185744	100832 102019 202851	97149 97149 194298
1020 2	185X100 .4247	1	SUEZ UNITED WATER C/O ALTUS GROUP P. O. BOX 71970 PHOENIX AZ HIGHLAND AVE	85050	11400 0 11400	37289	37289 00 37289	8912 8912 17824	9676 9789 19465	9323 9322 18645
1021 1 C011E	21X65 .0313	2	KIM, ERIC H & KWACK, ELIZABETH S 11 STONEBROOK CT HARRINGTON PARK, NJ 11 STONEBROOK CT	07640	125000 439800 564800	1847461	1847461 00 1847461	441533 441532 883065	479374 485022 964396	461866 461865 923731
1021 1 C001E	21X65 .0313	2	HELLER, ROBERT P & MARLA 1 STONEBROOK CT HARRINGTON PARK, NJ 1 STONEBROOK CT	07640	125000 426100 551100	1802648	1802648 00 1802648	430823 430822 861645	467746 473257 941003	450662 450662 901324

5049800

16517896

00

00

16517896

7895368

8622528

8258951

Block No. Lot No. Qualification Account No.	Land Dimensions Building Description Additional Lots Acreage	Prop. Class	Owner's Name Address City State Property Location	Billing Code Zip Code	Land Improvement Exemption Net Total	2025 Property Tax Special Dist	2025 Total Tax Deduction Net Tax	Amt.Billed 2025 1st Q 2nd Q Total	2nd Half 2025 3rd Q 4th Q Total	Preliminary 2026 Tax 1st Q 2nd Q Total
1021 1 C002E	21X65 . .0313	2	HAN, SANG MIN & CHOI, NAN H 2 STONEBROOK CT HARRINGTON PARK, NJ 2 STONEBROOK CT	07640	125000 400000 525000	1717275	1717275 00 1717275	410419 410419 820838	445594 450843 896437	429319 429319 858638
1021 1 C003M	21X65 . .0313	2	KWAK, SONIA 3 STONEBROOK CT HARRINGTON PARK, NJ 3 STONEBROOK CT	07640	125000 422900 547900	1792181	1792181 00 1792181	428321 428321 856642	465030 470509 935539	448046 448045 896091
1021 1 C004M	21X65 . .0313	2	SO, JAEMYUN & KIM, IN 45 WILLIAM STREET DEMAREST, NJ 4 STONEBROOK CT	07627 00660	125000 422900 547900	1792181	1792181 00 1792181	428321 428321 856642	465030 470509 935539	448046 448045 896091
1021 1 C005M	21X65 . .0313	2	AIMI, JOSEPH & THERESA 5 STONEBROOK CT HARRINGTON PARK, NJ 5 STONEBROOK CT	07640	125000 408100 533100	1743770	1743770 00 1743770	416751 416751 833502	452469 457799 910268	435943 435942 871885
1021 1 C006M	21X65 . .0313	2	CHA, JIN Y 853 PALMER AVENUE MAYWOOD, NJ 6 STONEBROOK CT	07607-1719	125000 422900 547900	1792181	1792181 00 1792181	428321 428321 856642	465030 470509 935539	448046 448045 896091
1021 1 C007M	21X65 . .0313	2	PARK, DANIEL 7 STONEBROOK CT HARRINGTON PARK, NJ 7 STONEBROOK CT	07640	125000 409200 534200	1747368	1747368 00 1747368	417611 417611 835222	453402 458744 912146	436842 436842 873684
1021 1 C008E	21X65 . .0313	2	SEO, BYUNG KYU & IN HWA ROH 8 STONEBROOK CT HARRINGTON PARK, NJ 8 STONEBROOK CT	07640	125000 407900 532900	1743116	1743116 00 1743116	416595 416594 833189	452299 457628 909927	435779 435779 871558
1021 1 C009M	21X65 . .0313	2	CHOI, HONGJU & SUNG HAE ETALS 522 2ND AVENUE, APT A PALISADES PARK, NJ 9 STONEBROOK CT	07650	125000 409200 534200	1747368	1747368 00 1747368	417611 417611 835222	453402 458744 912146	436842 436842 873684
1021 1 C010E	21X65 . .0313	2	MESSINGER, BRUCE 10 STONEBROOK CT HARRINGTON PARK, NJ 10 STONEBROOK CT	07640	125000 441100 566100	1851713	1851713 00 1851713	442549 442549 885098	480477 486138 966615	462929 462928 925857
1021 1 C012M	21X65 . .0313	2	CHOI, JIN WON & JOO HYUN 12 STONEBROOK CT HARRINGTON PARK, NJ 12 STONEBROOK CT	07640	125000 423100 548100	1792835	1792835 00 1792835	428478 428477 856955	465200 470680 935880	448209 448209 896418
1021 1 C013E	21X65 . .0313	2	DAMWANI, ANIL & VAISHALI 13 STONEBROOK COURT HARRINGTON PARK, NJ 13 STONEBROOK CT	07640	125000 400000 525000	1717275	1717275 00 1717275	410419 410419 820838	445594 450843 896437	429319 429319 858638
1021 1 C014M	21X65 . .0313	2	KIM, KYU 14 STONEBROOK CT HARRINGTON PARK, NJ 14 STONEBROOK CT	07640	125000 375000 500000	1635500	1635500 00 1635500	390875 390875 781750	424375 429375 853750	408875 408875 817750
1021 1 C015M	21X65 . .0313	2	SIM, KEUNG CHUL & SON, SU YOUNG 15 STONEBROOK COURT HARRINGTON PARK, NJ 15 STONEBROOK CT	07640	125000 422900 547900	1792181	1792181 00 1792181	428321 428321 856642	465030 470509 935539	448046 448045 896091
1021 1 C016M	21X65 . .0313	2	HONG, MADELINE JIMIN 16 STONEBROOK CT HARRINGTON PARK, NJ 16 STONEBROOK CT	07640	125000 424200 549200	1796433	1796433 00 1796433	429337 429337 858674	466134 471625 937759	449109 449108 898217

7539400

24661377

00

00

24661377

11787856

12873521

12330693

Block No. Lot No. Qualification Account No.	Land Dimensions Building Description Additional Lots Acreage	Prop. Class	Owner's Name Address City State Property Location	Billing Code Zip Code	Land Improvement Exemption Net Total	2025 Property Tax Special Dist	2025 Total Tax Deduction Net Tax	Amt.Billed 2025 1st Q 2nd Q Total	2nd Half 2025 3rd Q 4th Q Total	Preliminary 2026 Tax 1st Q 2nd Q Total
1021 1 C017M	21X65 . .0313	2	LEE, KYUNGRO & JUN, JINYOUNG 17 STONEBROOK COURT HARRINGTON PARK, NJ 17 STONEBROOK CT	07640	125000 422900 547900	1792181	1792181 00 1792181	428321 428321 856642	465030 470509 935539	448046 448045 896091
1021 1 C018E	21X65 . .0313	2	MC MAHON, THOMAS & SMALL, RANDY B. 18 STONEBROOK COURT HARRINGTON PARK, NJ 18 STONEBROOK CT	00597 07640	125000 439800 564800	1847461	1847461 00 1847461	441533 441532 883065	479374 485022 964396	461866 461865 923731
1021 1 C019M	21X65 . .0313	2	OH, SANG HOON & LEE, SUN HEE 19 STONEBROOK COURT HARRINGTON PARK, NJ 19 STONEBROOK CT	07640	125000 409200 534200	1747368	1747368 00 1747368	417611 417611 835222	453402 458744 912146	436842 436842 873684
1021 1 C021E	21X65 . .0313	2	KIM, CLARA S 21 STONEBROOK COURT HARRINGTON PARK, NJ 21 STONEBROOK CT	07640	125000 426100 551100	1802648	1802648 00 1802648	430823 430822 861645	467746 473257 941003	450662 450662 901324
1021 3 000000	94X145 2010 SF . .3129	2	GODLEWSKI, JOHN A & MARYANNE GODLEWSKI 116 KOHRING CIRCLE NO. HARRINGTON PARK, NJ 116 KOHRING CIR N	07640	279600 145600 425200	1390829	1390829 00 1390829	332400 332400 664800	360889 365140 726029	347708 347707 695415
1021 4 000000	88X135 1530 SF . .2727	2	CONNOLLY, JAMES E & CAROLINE A 108 KOHRING CIR N HARRINGTON PARK NJ 108 KOHRING CIR N	00660 07640	281000 159200 440200	1439894	1439894 00 1439894	344127 344126 688253	373620 378021 751641	359974 359973 719947
1021 5 000000	106X130 1670 SF . .3163	2	CORTES, DAWN 102 KOHRING CR HARRINGTON PARK, NJ 102 KOHRING CIR N	00660 07640	291700 163100 454800	1487651	1487651 00 1487651	355540 355540 711080	386012 390559 776571	371913 371913 743826
1021 6 000000	123X285 1806 SF . .8048	2	AHN (ETAL), JAE MOK 96 KOHRING CIRCLE HARRINGTON PK, NJ 96 KOHRING CIR N	00660 07640	311300 200900 512200	1675406	1675406 00 1675406	400413 400412 800825	434730 439851 874581	418852 418851 837703
1021 7 000000	25X225 . .1291	15C	BOROUGH OF HARRINGTON PARK 85 HARRIOT AVE HARRINGTON PARK NJ KOHRING CIRCLE	07640	*EXEMPT*	00	00 00 00	00 00 00	00 00 00	00 00 00
1021 8 000000	79X190 1640 SF . .3446	2	ABDALLAH, MOHAMED N. & NAHID 86 KOHRING CT HARRINGTON PARK, NJ 86 KOHRING CIR N	05175 07640	283200 191200 474400	1551762	1551762 00 1551762	370863 370862 741725	402647 407390 810037	387941 387940 775881
1021 9 000000	84X182 1532 SF . .3510	2	KONRAD, WADE 80 KOHRING CIRCLE S HARRINGTON PARK, NJ 80 KOHRING CIR S	01175 07640	280400 154000 434400	1420922	1420922 00 1420922	339593 339592 679185	368697 373040 741737	355231 355230 710461
1021 10 000000	79X200 1558 SF . .3627	2	MALTIN, CHERYL SAPPPIA W TRSTE 72 KOHRING CIRCLE S HARRINGTON PARK, NJ 72 KOHRING CIR S	07640	284900 175100 460000	1504660	1504660 00 1504660	359605 359605 719210	390425 395025 785450	376165 376165 752330
1021 11 000000	124X185 2494 SF . .5266	2	64 KOHRING CIR S CO. 64 S KOHRING CIRCLE HARRINGTON PARK, NJ 64 KOHRING CIR S	07640	296300 204400 500700	1637790	1637790 00 1637790	391423 391422 782845	424969 429976 854945	409448 409447 818895
1021 12 000000	100X120 1380 SF . .2755	2	SUH, HEE SOO & KYUNG JU 56 KOHRING CIRCLE S HARRINGTON PARK, NJ 56 KOHRING CIRCLE S	00660 07640	279000 138100 417100	1364334	1364334 00 1364334	326068 326068 652136	354014 358184 712198	341084 341083 682167

Block No. Lot No. Qualification Account No.	Land Dimensions Building Description Additional Lots Acreage	Prop. Class	Owner's Name Address City State Property Location	Billing Code Zip Code	Land Improvement Exemption Net Total	2025 Property Tax Special Dist	2025 Total Tax Deduction Net Tax	Amt.Billed 2025 1st Q 2nd Q Total	2nd Half 2025 3rd Q 4th Q Total	Preliminary 2026 Tax 1st Q 2nd Q Total
1021 13 000000	100X120 3104 SF .2755	2	GOMEZ, ANTHONY 52 KOHRING CR HARRINGTON PARK, NJ 52 KOHRING CIR S	00660 07640	279000 338400 617400	2019515	2019515 00 2019515	482653 482652 965305	524018 530192 1054210	504879 504879 1009758
1021 14 000000	100X120 2318 SF .2755	2	JAFRY, SYED MOHAMMED ETAL 44 KOHRING CIRCLE S HARRINGTON PARK, NJ 44 KOHRING CIR S	07640	279000 214900 493900	1615547	1615547 00 1615547	386107 386106 772213	419198 424136 843334	403887 403887 807774
1021 15 000000	100X120 1350 SF .2755	2	LEE, KIESOOK 36 KOHRING CR S HARRINGTON PARK, NJ 36 KOHRING CIR S	07640	279000 139600 418600	1369241	1369241 00 1369241	327241 327240 654481	355287 359473 714760	342311 342310 684621
1021 16 000000	100X120 2010 SF .2755	2	CHUNG, SUK HUN & IN AE 28 KOHRING CIRCLE SOUTH HARRINGTON PARK, NJ 28 KOHRING CIR S	02640 07640	279000 207900 486900	1592650	1592650 00 1592650	380634 380634 761268	413257 418125 831382	398163 398162 796325
1021 17 000000	100X120 1708 SF .2755	2	SONG, JUNG & BORAM 20 KOHRING CIRCLE SOUTH HARRINGTON PARK, NJ 20 KOHRING CIR S	00660 07640	279000 222400 501400	1640079	1640079 00 1640079	391970 391969 783939	425563 430577 856140	410020 410020 820040
1021 18 000000	100X120 1350 SF .2755	2	KIM, SEONG & CHOI, HEE JUNG 12 KOHRING CIRCLE S HARRINGTON PARK, NJ 12 KOHRING CIR S	07640	279000 159700 438700	1434988	1434988 00 1434988	342954 342954 685908	372347 376733 749080	358747 358747 717494
1021 19 000000	195X90 1620 SF .4029	2	KIM, KIH YUN & YOON, MEEYEON 28 HIGHLAND AVE HARRINGTON PARK, NJ 28 HIGHLAND AVE	07640	268500 221700 490200	1603444	1603444 00 1603444	383214 383214 766428	416057 420959 837016	400861 400861 801722
1021 23 000000	7.29AC 7.2900	1	SUEZ UNITED WATER C/O ALTUS GROUP P. O. BOX 71970 PHOENIX AZ 12 HIGHLAND AVE	85050	196800 0 196800	643733	643733 00 643733	153849 153848 307697	167034 169002 336036	160934 160933 321867
1021 24 000000	4.09 ACRES 4.0900	1	SUEZ UNITED WATER C/O ALTUS GROUP P. O. BOX 71970 PHOENIX AZ 80 KOHRING CIR, REAR OF	85050	117800 0 117800	385324	385324 00 385324	92091 92090 184181	99983 101160 201143	96331 96331 192662
1022 1 000000	146X166 1215 SF .5564	2	GUROL, ANIL & BAHAR SAGLAM 24 HARRIOT AVE HARRINGTON PARK, NJ 24 HARRIOT AVE	07640	266900 191400 458300	1499099	1499099 00 1499099	358276 358276 716552	388982 393565 782547	374775 374775 749550
1022 3 000000	52X130 1350 SF .1552	2	ELAHI, MANZUR & SREYA, SARITA 18 HARRIOT AVE HARRINGTON PARK, NJ 18 HARRIOT AVE	07640	217200 138400 355600	1163168	1163168 00 1163168	277991 277990 555981	301816 305371 607187	290792 290792 581584
1022 4 000000	150X70 2120 SF .2410	2	DERRICO, JOSEPH ANDREW 8 HARRIOT AVE HARRINGTON PARK, NJ 8 HARRIOT AVE	07640	230400 203100 433500	1417979	1417979 S1 -50000 VI 1367979	326389 326389 652778	355433 359768 715201	341995 341995 683990
1022 5 000000	76X150 2294 SF .2617	2	MORATO, CARLOS & NORMA 246 SCHRAALENBURGH ROAD HARRINGTON PARK, NJ 246 SCHRAALENBURGH RD	02640 07640	241300 243500 484800	1585781	1585781 00 1585781	378993 378992 757985	411474 416322 827796	396446 396445 792891
1022 6 000000	72X169 1975 SF .2793	2	MAGAZINER, BARRY & ROSA E 240 SCHRAALENBURGH RD HARRINGTON PARK, NJ 240 SCHRAALENBURGH RD	07640	240600 194000 434600	1421577	1421577 00 1421577	339749 339748 679497	368867 373213 742080	355395 355394 710789

5928500

19392125

00

50000

19342125

9244213

10097912

9671067

Block No. Lot No. Qualification Account No.	Land Dimensions Building Description Additional Lots Acreage	Prop. Class	Owner's Name Address City State Property Location	Billing Code Zip Code	Land Improvement Exemption Net Total	2025 Property Tax Special Dist	2025 Total Tax Deduction Net Tax	Amt.Billed 2025 1st Q 2nd Q Total	2nd Half 2025 3rd Q 4th Q Total	Preliminary 2026 Tax 1st Q 2nd Q Total
1022 7 000000	23400 SF 3140 SF .5372	2	RA, FRANCIS H & YUNJUNG 236 SCHRAALENBURGH RD HARRINGTON PARK, NJ 236 SCHRAALENBURGH RD	07640	284000 431200 715200	2339419	2339419 00 2339419	559108 559107 1118215	607026 614178 1221204	584855 584855 1169710
1022 9 000000	76X150 1456 SF .2617	2	BAKER, JENNIFER 222 SCHRAALENBURGH RD HARRINGTON PARK, NJ 222 SCHRAALENBURGH RD	01175 07640	233500 96500 330000	1079430	1079430 00 1079430	257978 257977 515955	280088 283387 563475	269858 269857 539715
1022 10 000000	76X150 1678 SF .2617	2	JOHNSON, LENA M 216 SCHRAALENBURGH ROAD HARRINGTON PARK, NJ 216 SCHRAALENBURGH RD	07640	233500 183100 416600	1362699	1362699 00 1362699	325677 325677 651354	353590 357755 711345	340675 340675 681350
1022 11 000000	90X155 1458 SF .3202	2	HUNTER, ALEXANDRA 7 THE PARKWAY HARRINGTON PARK, NJ 7 THE PARKWAY	07640	255900 138600 394500	1290410	1290410 00 1290410	308401 308400 616801	334832 338777 673609	322603 322602 645205
1022 12 000000	122X181 2399 SF .5069	2	POON, MEI (Y CHENG) 21 THE PARKWAY HARRINGTON PARK, NJ 21 THE PARKWAY	01175 07640	278100 245100 523200	1711387	1711387 00 1711387	409012 409011 818023	444066 449298 893364	427847 427847 855694
1022 14 000000	16045 SF 3190 SF .3683	2	CHOI, KYUNG J 31 THE PKWY HARRINGTON PARK, NJ 31 THE PARKWAY	00660 07640	253300 528900 782200	2558576	2558576 00 2558576	611485 611485 1222970	663892 671714 1335606	639644 639644 1279288
1022 15 000000	16503 SF 2714 SF .3789	2	EVAR, YITZHAK & LAUREN 35 THE PARKWAY HARRINGTON PARK, NJ 35 THE PARKWAY	07640	252300 342700 595000	1946245	1946245 00 1946245	465142 465141 930283	505006 510956 1015962	486562 486561 973123
1022 16 000000	16807 SF 2626 SF .3858	2	BYRNE, RAYMOND E JR & JANET HELMS 39 THE PARKWAY HARRINGTON PARK, NJ 39 THE PARKWAY	07640	282200 344000 626200	2048300	2048300 00 2048300	489532 489532 979064	531487 537749 1069236	512075 512075 1024150
1022 17 000000	12308 SF 2712 SF .2826	2	LIMANI, LUTFI & LEONORA 36 HARRIOT AVENUE HARRINGTON PARK, NJ 36 HARRIOT AVE	07675	237900 311100 549000	1795779	1795779 00 1795779	429181 429181 858362	465964 471453 937417	448945 448945 897890
1101 1 000000	33.77 33.7700	1	SUEZ UNITED WATER C/O ALTUS GROUP P.O. BOX 71970 PHOENIX, AZ 1-229 LIVINGSTON ST	85050	911800 0 911800	2982498	2982498 00 2982498	712800 712800 1425600	773890 783008 1556898	745625 745624 1491249
1201 1	273430 SF STATE 2630XIRR 6.2771	4A	PROP. TAX DEPT. PENN CENTRAL CORP. 1 EAST FOURTH STREET CINCINNATI, OHIO RAILROAD	45202	0 0 0	00	00 00 00	00 00 00	00 00 00	00 00 00
1202 1 000000	.7663 POLICE STATION .7663	15C	BOROUGH OF HARRINGTON PARK 85 HARRIOT AVE HARRINGTON PARK NJ 49 LAROCHE AVE	07640	*EXEMPT*	00	00 00 00	00 00 00	00 00 00	00 00 00
1202 3.01	85X118 3806 SF .2303	2	GADALETA, JOSEPH & MARGARET 23 LA ROCHE AVE HARRINGTON PARK, NJ 23 LAROCHE AVE	07640	247000 431600 678600	2219701	2219701 00 2219701	530496 530496 1060992	575962 582747 1158709	554926 554925 1109851
1202 3.02	85X118 2880 SF .2303	2	SCHAEFER, CAITLIN A & STEPHEN M 27 LAROCHE AVENUE HARRINGTON PARK, NJ 27 LAROCHE AVE	07640	247000 422200 669200	2188953	2188953 00 2188953	523147 523147 1046294	567984 574675 1142659	547239 547238 1094477

7191500

23523397

00

00

23523397

11243913

12279484

11761702

Block No. Lot No. Qualification Account No.	Land Dimensions Building Description Additional Lots Acreage	Prop. Class	Owner's Name Address City State Property Location	Billing Code Zip Code	Land Improvement Exemption Net Total	2025 Property Tax Special Dist	2025 Total Tax Deduction Net Tax	Amt.Billed 2025 1st Q 2nd Q Total	2nd Half 2025 3rd Q 4th Q Total	Preliminary 2026 Tax 1st Q 2nd Q Total
1202 3.03 000000	170X85 2921 SF .3317	2	MAHFOUZ, SAMI & LAILA & AMUN 40 THE PARKWAY HARRINGTON PARK, NJ 40 THE PARKWAY	07640	294800 383600 678400	2219046	2219046 00 2219046	530340 530339 1060679	575792 582575 1158367	554762 554761 1109523
1202 6 000000	16275 SF 3808 SF .3736	2	GUERRA, RICHARD & CARIDAD PINEDO 5 LA ROCHE AVE HARRINGTON PARK, NJ 5 LA ROCHE AVE	01044 07640	268700 230400 499100	1632556	1632556 00 1632556	390172 390171 780343	423611 428602 852213	408139 408139 816278
1203 1 000000	109X172 3382 SF .4304	2	OBRYCKI, TOMASZ & KATARZYNA 5 ELM ST HARRINGTON PARK, NJ 5 ELM ST	07640	238500 233000 471500	1542277	1542277 00 1542277	368596 368595 737191	400186 404900 805086	385570 385569 771139
1203 2 000000	54X170 1803 SF .2107	2	BRAUN, JOHN & PONTICORVO, JOSEPH 11 ELM ST HARRINGTON PARK, NJ 11 ELM ST	02640 07640	207100 205000 412100	1347979	1347979 00 1347979	322160 322159 644319	349770 353890 703660	336995 336995 673990
1203 3 000000	75X170 3022 SF .2927	2	LUCHKIW, MICHAEL & TINA 17 ELM STREET HARRINGTON PARK, N.J. 17 ELM ST	00660 07640	220400 350800 571200	1868395	1868395 00 1868395	446536 446535 893071	484806 490518 975324	467099 467099 934198
1203 5 000000	85X170 2175 SF .3317	2	UHLMAN, SHIMON G & DEVORAH LEAH 19 ELM STREET HARRINGTON PARK, NJ 19 ELM ST	00660 07640	223400 271000 494400	1617182	1617182 00 1617182	386498 386497 772995	419622 424565 844187	404296 404295 808591
1203 7 000000	14753 SF 1850 SF .3387	2	GILL, CHRISTINE M 48 LA ROCHE AVE HARRINGTON PARK, NJ 48 LA ROCHE AVE	00660 07640	283500 214000 497500	1627323	1627323 00 1627323	388921 388921 777842	422253 427228 849481	406831 406831 813662
1203 8 000000	100X159 3314 SF .3650	2	SZETO, EDWARD & CAROLYN LEE 40 LAROCHE AVE HARRINGTON PARK, NJ 40 LA ROCHE AVE	07640	260200 524100 784300	2565445	2565445 00 2565445	613127 613126 1226253	665675 673517 1339192	641362 641361 1282723
1203 9 000000	100X159 2337 SF .3650	2	HELSON, JEAN-LUC & KELLY 32 LA ROCHE AVENUE HARRINGTON PARK, NJ 32 LA ROCHE AVE	07640	260300 284100 544400	1780732	1780732 00 1780732	425585 425585 851170	462059 467503 929562	445183 445183 890366
1203 10 000000	75X160 2954 SF .2755	2	SEHOVIC, SADMIR & RUTI 26 LA ROCHE AVE HARRINGTON PARK, NJ 26 LA ROCHE AVE	07640	246300 270400 516700	1690126	1690126 00 1690126	403931 403930 807861	438549 443716 882265	422532 422531 845063
1203 12 000000	77X239 3704 SF .4225	2	BARRAGATO, JESSE SCALA & LISA ARLUNA 148 SCHRAALENBURGH ROAD HARRINGTON PARK, NJ 148 SCHRAALENBURGH RD	07640	236400 374600 611000	1998581	1998581 00 1998581	477650 477649 955299	518586 524696 1043282	499646 499645 999291
1203 13 000000	64X259 2356 SF .3805	2	MEAKIN, JOAN 142 SCHRAALENBURGH HARRINGTON PARK, NJ 142 SCHRAALENBURGH RD	01175 07640	230900 156300 387200	1266531	1266531 00 1266531	302694 302693 605387	328636 332508 661144	316633 316633 633266
1203 14 000000	125X290 3286 SF .8322	2	MERRYMAN, JOHN & CARR, JENNIFER 134 SCHRAALENBURGH RD HARRINGTON PARK, NJ 134 SCHRAALENBURGH RD	07640	264300 332000 596300	1950497	1950497 00 1950497	466158 466157 932315	506110 512072 1018182	487625 487624 975249
1203 17 000000	75X160 2048 SF .2755	2	KEEHN, ROBERT JAMES & JAMIE LYNN 20 LAROCHE AVE HARRINGTON PARK, NJ 20 LA ROCHE AVE	07640	247200 122800 370000	1210270	1210270 00 1210270	289248 289247 578495	314038 317737 631775	302568 302567 605135

7434100

24316940

00

00

24316940

11623220

12693720

12158474

Block No. Lot No. Qualification Account No.	Land Dimensions Building Description Additional Lots Acreage	Prop. Class	Owner's Name Address City State Property Location	Billing Code Zip Code	Land Improvement Exemption Net Total	2025 Property Tax Special Dist	2025 Total Tax Deduction Net Tax	Amt.Billed 2025 1st Q 2nd Q Total	2nd Half 2025 3rd Q 4th Q Total	Preliminary 2026 Tax 1st Q 2nd Q Total
1203 18 000000	85X1RR 4001 SF .0020	2	REINFRIED, GARY A & MARY F 14 LA ROCHE AVE HARRINGTON PARK NJ 14 LA ROCHE AVE	07640	252600 542200 794800	2599791	2599791 00 2599791	621335 621335 1242670	674587 682534 1357121	649948 649948 1299896
1203 19 000000	107X150 3244 SF .3685	2	BOBE, JANE & FRANCIS 2 LA ROCHE AVE HARRINGTON PARK, NJ 2 LA ROCHE AVE	07640	235100 232600 467700	1529847	1529847 00 1529847	365625 365624 731249	396961 401637 798598	382462 382462 764924
1203 20 000000	95X165 1918 SF .3598	2	JANUZZI-THOMAS, MARISA ALEXANDRA 156 SCHRAALENBURGH RD HARRINGTON PARK, NJ 156 SCHRAALENBURGH RD	02568 07640	240200 145900 386100	1262933	1262933 00 1262933	301834 301834 603668	327702 331563 659265	315734 315733 631467
1203 21 000000	120X1RR 2052 SF .0028	2	162 SCHRAALENBURGH RD CO. 162 SCHRAALENBURGH RD HARRINGTON PARK, NJ 162 SCHRAALENBURGH RD	07640	237800 194100 431900	1412745	1412745 00 1412745	337638 337638 675276	366575 370894 737469	353187 353186 706373
1203 22 000000	94X130 2579 SF .2805	2	SANCHEZ, JUAN & VEGA, CATALINA 172 SCHRAALENBURGH RD HARRINGTON PARK, NJ 172 SCHRAALENBURGH RD	07640	237700 97300 335000	1095785	1095785 00 1095785	261887 261886 523773	284331 287681 572012	273947 273946 547893
1203 23 000000	98X135 2718 SF .3037	2	WONG, DONNA & LEE, BENNY 182 SCHRAALENBURGH RD HARRINGTON PARK, NJ 182 SCHRAALENBURGH RD	01175 07640	237300 196800 434100	1419941	1419941 00 1419941	339358 339358 678716	368442 372783 741225	354986 354985 709971
1204 1 000000	70X100 4116 SF .1607	4A	HP PARK 3 LLC 725 RIVER ROAD, # OFFICE NEW MILFORD, NJ 1 PARK ST	07646	180000 345000 525000	1717275	1717275 00 1717275	410419 410419 820838	445594 450843 896437	429319 429319 858638
1204 2 000000	100X100 1SF .2296	4A	HP PARK 3 LLC 725 RIVER ROAD, # OFFICE NEW MILFORD, NJ 11 PARK ST	07646	250000 180000 430000	1406530	1406530 00 1406530	336153 336152 672305	364963 369262 734225	351633 351632 703265
1204 4 000000	50X100 1232 SF .1148	2	STOUT, ROBERT & ANN MARIE 17 PARK STREET HARRINGTON PARK, NJ 17 PARK ST	07640	125000 278300 403300	1319194	1319194 00 1319194	315280 315280 630560	342301 346333 688634	329799 329798 659597
1204 5 000000	110X100 2SF-G2 .2525	4A	21 PARK STREET, LLC 21 PARK ST HARRINGTON PARK, NJ 21 PARK ST	07640	290000 205200 495200	1619799	1619799 00 1619799	387123 387122 774245	420301 425253 845554	404950 404950 809900
1204 6 000000	70X110 2SFS .1768	4A	ELM ST.ASSOCIATES,LLC 47 OLD TAPPAN ROAD OLD TAPPAN, NJ 28-34 ELM ST	01369 07675	169600 259400 429000	1403259	1403259 00 1403259	335371 335371 670742	364114 368403 732517	350815 350815 701630
1204 8 000000	75X155 2SF-G1 .2669	4A	BRUNQUELL, STEPHEN & DONNA 24 ELM STREET HARRINGTON PARK, NJ 24 ELM ST	07640	215400 295100 510500	1669846	1669846 00 1669846	399084 399083 798167	433287 438392 871679	417462 417461 834923
1204 9 000000	50X169 OFFICE BUILDING .1940	4A	RD ELM ST PROPERTIES LLC 251 MAIN ST NEW MILFORD, NJ 20 ELM ST	07646	187300 409800 597100	1953114	1953114 00 1953114	466783 466783 933566	506789 512759 1019548	488279 488278 976557
1204 10 000000	50X169 1934 SF .1940	2	M4 ASSOC LLC 41 SOUTH AVE HARRINGTON PARK, NJ 16 ELM ST	07640	157500 150000 307500	1005833	1005833 00 1005833	240389 240388 480777	260991 264065 525056	251459 251458 502917

Block No. Lot No. Qualification Account No.	Land Dimensions Building Description Additional Lots Acreage	Prop. Class	Owner's Name Address City State Property Location	Billing Code Zip Code	Land Improvement Exemption Net Total	2025 Property Tax Special Dist	2025 Total Tax Deduction Net Tax	Amt.Billed 2025 1st Q 2nd Q Total	2nd Half 2025 3rd Q 4th Q Total	Preliminary 2026 Tax 1st Q 2nd Q Total
1204 11 000000	50X169 2SF-G3 .1940	4A	FCF ASSOCIATES LLC 500 WALNUT STREET NORWOOD, NJ 14 ELM ST	07648	157500 209100 366600	1199149	1199149 00 1199149	286590 286589 573179	311152 314818 625970	299788 299787 599575
1204 13 000000	92X150 1.5SCBS .3168	15F	BCUW MADELINE HOUSING PARTNERS LLC 6 FOREST AVENUE #220 PARAMUS, NJ 106 SCHRAALENBURGH RD	07652	*EXEMPT*	00	00 00 00	00 00 00	00 00 00	00 00 00
1204 14 000000	80X175 949 SF .3214	4A	100 HARRINGTON LLC 640 E.PALISADES AVE,#304 ENGLEWOOD CLIFFS, NJ 100 SCHRAALENBURGH RD	07632	267700 1932300 2200000	7196200	7196200 00 7196200	1719850 1719850 3439700	1867250 1889250 3756500	1799050 1799050 3598100
1205 1 000000	84X100 1SCBS .1928	4A	WOODSTACK HOMES INC 494 CLINTON AVE NEWARK, NJ 72 SCHRAALENBURGH RD	07108	163200 109500 272700	892002	892002 00 892002	213184 213183 426367	231454 234181 465635	223001 223000 446001
1205 2 000000	19858 SF 15176 .4559	4A	S&J SUNNY HARRINGTONPARK LLC 2 BROAD ST CLIFTON,NJ 76 SCHRAALENBURGH RD	07013	569600 870400 1440000	4710240	4710240 00 4710240	1125720 1125720 2251440	1222200 1236600 2458800	1177560 1177560 2355120
1205 4 000000	70X100 RENOVATION .1607	2	MORNHINeway, JOHN 18 PARK ST HARRINGTON PARK, NJ 18 PARK ST	07640	200000 156000 356000	1164476	1164476 00 1164476	278303 278303 556606	302155 305715 607870	291119 291119 582238
1205 5 000000	190X100 .4362	4A	HP PARK 3 LLC 725 RIVER ROAD, # OFFICE NEW MILFORD , NJ 4 PARK ST	07646	492500 332500 825000	2698575	2698575 00 2698575	644944 644944 1289888	700219 708468 1408687	674644 674644 1349288
1206 1 000000	253X1RR 2SF&1SCB .0058	4A	LOREG LLC 11 EASTBROOK DRIVE PARAMUS, NJ 68 SCHRAALENBURGH RD	07652	312000 298900 610900	1998254	1998254 00 1998254	477571 477571 955142	518502 524610 1043112	499564 499563 999127
1206 2 000000	.97 AC VACANT RAILSIDE .9700	15C	BOROUGH OF HARRINGTON PARK 85 HARRIOT AVE HARRINGTON PARK NJ LA ROCHE AVE	07640	*EXEMPT*	00	00 00 00	00 00 00	00 00 00	00 00 00
1207 1 000000	1.44 1.4400	1	SUEZ UNTIED WATER C/O ALTUS GROUP P. O. BOX 71970 PHOENIX AZ 85050 2-12 SCHRAALENBURGH RD	85050	38900 0 38900	127242	127242 00 127242	30410 30410 60820	33017 33405 66422	31811 31810 63621
1207 2 000000	3.03 1SFBK&CB 3.0300	4A	ROCKLAND ELEC CO.,PROP.TAX ADMIN. 1 BLUE HILL PLAZA PEARL RIVER, NY 10965 14-62 SCHRAALENBURGH RD	10965	1363500 197800 1561300	5107012	5107012 00 5107012	1220547 1220546 2441093	1325153 1340766 2665919	1276753 1276753 2553506
1207 3 000000	.38 AC .3800	15C	BOROUGH OF HARRINGTON PARK 85 HARRIOT AVE HARRINGTON PARK, N.J. 64 SCHRAALENBURGH RD	07640	*EXEMPT*	00	00 00 00	00 00 00	00 00 00	00 00 00
1208 1 000000	2.55AC 2.5500	1	SUEZ UNITED WATER C/O ALTUS GROUP P. O. BOX 71970 PHOENIX AZ 85050 UNKNOWN	85050	68900 0 68900	225372	225372 00 225372	53863 53862 107725	58479 59168 117647	56343 56343 112686
1209 1 000000	20.24 ACRES 20.2400	1	SUEZ UNITED WATER C/O ALTUS GROUP P. O. BOX 71970 PHOENIX, AZ 85050 1-131 SCHRAALENBURG RD	85050	546500 0 546500	1787602	1787602 00 1787602	427227 427226 854453	463842 469307 933149	446901 446900 893801

8286800

27106124

00

00

27106124

12956413

14149711

13553063

Block No. Lot No. Qualification Account No.	Land Dimensions Building Description Additional Lots Acreage	Prop. Class	Owner's Name Address City State Property Location	Billing Code Zip Code	Land Improvement Exemption Net Total	2025 Property Tax Special Dist	2025 Total Tax Deduction Net Tax	Amt.Billed 2025 1st Q 2nd Q Total	2nd Half 2025 3rd Q 4th Q Total	Preliminary 2026 Tax 1st Q 2nd Q Total
1209 2 000000	124X97 1742 SF .2761	2	DROBINKO,VIOLET T. 137 SCHRAALENBURGH HARRINGTON PARK NJ 137 SCHRAALENBURGH RD	07640	248600 124500 373100	1220410	1220410 00 1220410	291671 291671 583342	316669 320399 637068	305103 305102 610205
1301 1	2.25 L2,3 ASSESS BY STATE 2.2500	4A	PROP. TAX DEPT. PENN CENTRAL ONE EAST FOURTH ST. CINCINNATI, OHIO RAILROAD	45202	0 0 0	00	00 00 00	00 00 00	00 00 00	00 00 00
1301 4	11922 SF 1957 SF .2737	2	BUTLER, DANEEL A & JONES, JAMAAL F 52 HARRIOT AVE HARRINGTON PARK, NJ 52 HARRIOT AVE	07640	254000 166000 420000	1373820	1373820 00 1373820	328335 328335 656670	356475 360675 717150	343455 343455 686910
1302 1 000000	147X145 2064 SF .4893	2	BALDI, RICHARD A & JOYCE P 67 GILES RD HARRINGTON PARK NJ 67 GILES RD	00369 07640	308400 216200 524600	1715967	1715967 00 1715967	410106 410106 820212	445255 450500 895755	428992 428992 857984
1302 2 000000	11525 SF 2038 SF .2646	2	CHISHOLM,CLINTON G.& MERCEDES 59 GILES RD HARRINGTON PARK NJ 59 GILES RD	00154 07640	252400 152400 404800	1324101	1324101 00 1324101	316453 316452 632905	343574 347622 691196	331026 331025 662051
1303 1 000000	73X150 2026 SF .2514	2	KIM, TAE S. & PARK, PATSY J. 55 HERRING STREET HARRINGTON PARK, NJ 63 CARMAN RD	07640	253800 167300 421100	1377418	1377418 00 1377418	329195 329195 658390	357409 361619 719028	344355 344354 688709
1303 2 000000	76X143 2080 SF .2495	2	FERNANDEZ-CALIENES(ETC), FRANK 124 HARRIOT AVE HARRINGTON PARK, NJ 124 HARRIOT AVE	01602 07640	241800 210800 452600	1480455	1480455 00 1480455	353820 353820 707640	384145 388670 772815	370114 370114 740228
1303 3 000000	82X130 1855 SF .2447	2	SALAMONE, JOSEPH & CHARLOTTE 118 HARRIOT AVE HARRINGTON PARK NJ 118 HARRIOT AVE	01576 07640	244300 175200 419500	1372185	1372185 00 1372185	327945 327944 655889	356051 360245 716296	343047 343046 686093
1303 4 000000	108X170 2424 SF .4215	2	MARTIN, DANIEL & SARAH 113 THE PARKWAY HARRINGTON PARK, NJ 113 THE PARKWAY	07640	272600 227400 500000	1635500	1635500 00 1635500	390875 390875 781750	424375 429375 853750	408875 408875 817750
1303 5 000000	73X154 1685 SF .2581	2	WOODS, ERIC D & PUALA J 107 THE PARKWAY HARRINGTON PARK, NJ 107 THE PARKWAY	00660 07640	267700 201100 468800	1533445	1533445 00 1533445	366485 366484 732969	397894 402582 800476	383362 383361 766723
1303 6 000000	80X149 3952 SF .2736	2	MEYERS, JOHN & MARIA A 101 PARKWAY HARRINGTON PARK, NJ 101 THE PARKWAY	01576 07640	271400 342600 614000	2008394	2008394 00 2008394	479995 479994 959989	521133 527272 1048405	502099 502098 1004197
1303 7 000000	85X155 2100 SF .3025	2	MEYERS, JOHN & MARIA 101 THE PARKWAY HARRINGTON PARK, NJ 95 THE PARKWAY	07640	275200 230100 505300	1652836	1652836 00 1652836	395019 395018 790037	428873 433926 862799	413209 413209 826418
1303 8 000000	85X170 3312 SF .3317	2	CIRILLO, JOHN J & CHRISTINA A 89 PARKWAY HARRINGTON PARK, NJ 89 THE PARKWAY	07640	276400 377200 653600	2137926 V1	2137926 -25000 2112926	504702 504702 1009404	548493 555029 1103522	528232 528231 1056463
1303 9 000000	90X113 1830 SF .2335	2	DIPIETRO (ETAL), CHRISTOPHER M 70 GILES RD HARRINGTON PARK, NJ 70 GILES RD	00597 07640	258200 183200 441400	1443819	1443819 00 1443819	345065 345064 690129	374638 379052 753690	360955 360955 721910

6198800

20276276

00

25000

20251276

9679326

10571950

10125641

Block No. Lot No. Qualification Account No.	Land Dimensions Building Description Additional Lots Acreage	Prop. Class	Owner's Name Address City State Property Location	Billing Code Zip Code	Land Improvement Exemption Net Total	2025 Property Tax Special Dist	2025 Total Tax Deduction Net Tax	Amt.Billed 2025 1st Q 2nd Q Total	2nd Half 2025 3rd Q 4th Q Total	Preliminary 2026 Tax 1st Q 2nd Q Total
1303 10 000000	114X112 3101 SF .2931	2	MC LAUGHLIN, RICHARD D & MARGARET K 79 THE PARKWAY HARRINGTON PARK NJ 79 THE PARKWAY	07640	280600 359600 640200	2094094	2094094 00 2094094	500477 500476 1000953	543370 549771 1093141	523524 523523 1047047
1303 12 000000	112X148 3562 SF .3805	2	WALDRON, ROBERT & MARIANNE 51 CARMAN ROAD HARRINGTON PARK, NJ 51 CARMAN RD	07640	290000 368100 658100	2152645	2152645 00 2152645	514470 514470 1028940	558562 565143 1123705	538162 538161 1076323
1304 1 000000	43605 SF 6114 SF 1.0010	15D	OUR LADY OF VICTORIES RC CH 81 LYNN ST HARRINGTON PARK, NJ 150 HARRIOT AVE	07640	*EXEMPT*	00	00 00 00	00 00 00	00 00 00	00 00 00
1305 1 000000	73X150 1122 SF .2514	2	SOMMERS, CHARLES & EILEEN 190 HARRIOT AVE HARRINGTON PARK, NJ 190 HARRIOT AVE	07640	240400 180000 420400	1375128	1375128 00 1375128	328648 328648 657296	356814 361018 717832	343782 343782 687564
1305 2 000000	73X150 3417 SF .2514	2	IAFRATE, LYNN 186 HARRIOT AVE HARRINGTON PARK, NJ 186 HARRIOT AVE	07640	240900 456400 697300	2280868	2280868 00 2280868	545115 545114 1090229	591833 598806 1190639	570217 570217 1140434
1305 3 000000	73X150 1734 SF .2514	2	YOO, SUNG MIN & JEE HEE 180 HARRIOT AVE HARRINGTON PARK, NJ 180 HARRIOT AVE	07640	240900 166000 406900	1330970	1330970 00 1330970	318094 318094 636188	345357 349425 694782	332743 332742 665485
1305 4 000000	73X150 3766 SF .2514	2	FOWLEY, RYAN & DEBORAH 174 HARRIOT AVE. HARRINGTON PARK, NJ 174 HARRIOT AVE	07640	240900 510700 751600	2458484	2458484 00 2458484	587564 587563 1175127	637921 645436 1283357	614621 614621 1229242
1305 5 000000	73X150 2198 SF .2514	2	KEENE, SAMUEL M & MARIS, ELENA L 168 HARRIOT AVE HARRINGTON PARK, NJ 168 HARRIOT AVE	07640	240400 168300 408700	1336858	1336858 00 1336858	319502 319501 639003	346884 350971 697855	334215 334214 668429
1305 6 000000	75X182 1280 SF .3134	2	SARCA, PETRU TEOFIL & RAMONA LOREDANA 82 LYNN ST HARRINGTON PARK, NJ 82 LYNN ST	07640	271100 278600 549700	1798069	1798069 00 1798069	429728 429728 859456	466558 472055 938613	449518 449517 899035
1305 7 000000	152X151 2451 SF .5269	2	LORENC, JANUSZ & OLGA 175 THE PARKWAY HARRINGTON PARK, NJ 175 THE PARKWAY	07640	539100 230700 769800	2518016	2518016 00 2518016	601792 601791 1203583	653368 661065 1314433	629504 629504 1259008
1305 9 000000	74X145 2413 SF .2463	2	BUDINICH, PAUL E & STEPHANIE 187 THE PARKWAY HARRINGTON PARK, NJ 187 THE PARKWAY	07640	267900 230100 498000	1628958	1628958 00 1628958	389312 389311 778623	422678 427657 850335	407240 407239 814479
1305 10 000000	143X110 3073 SF .3611	2	COYNE, MARTIN M. II & PATRICE E. 51 ELLIOT RD HARRINGTON PARK NJ 51 ELLIOT RD	01200 07640	273200 284500 557700	1824237	1824237 00 1824237	435982 435982 871964	473348 478925 952273	456060 456059 912119
1305 11 000000	75X173 1928 SF .2979	2	BROWN, JOHN E. & ANN MOSES 61 ELLIOT RD HARRINGTON PARK NJ 61 ELLIOT RD	01175 07640	271000 195700 466700	1526576	1526576 00 1526576	364843 364843 729686	396112 400778 796890	381644 381644 763288
1306 1 000000	150X145 2953 SF .4993	2	MCKEEGAN, PETER & PATRICIA 159 MARTHA RD HARRINGTON PARK, NJ 159 MARTHA RD	07640	292500 281100 573600	1876246	1876246 00 1876246	448412 448412 896824	486843 492579 979422	469062 469061 938123

7398700

24201149

00

00

24201149

11567872

12633277

12100576

Block No. Lot No. Qualification Account No.	Land Dimensions Building Description Additional Lots Acreage	Prop. Class	Owner's Name Address City State Property Location	Billing Code Zip Code	Land Improvement Exemption Net Total	2025 Property Tax Special Dist	2025 Total Tax Deduction Net Tax	Amt.Billed 2025 1st Q 2nd Q Total	2nd Half 2025 3rd Q 4th Q Total	Preliminary 2026 Tax 1st Q 2nd Q Total
1306 3 000000	73X150 2356 SF .2514	2	THOMAS, ANNAMMA & MATTHEW, TRSTES 226 HARRIOT AVE HARRINGTON PARK, NJ 226 HARRIOT AVE	00597 07640	240900 292900 533800	1746060	1746060 00 1746060	417299 417298 834597	453063 458400 911463	436515 436515 873030
1306 4 000000	73X150 1390 SF .2514	2	APA, LOUIS S. & MARIANNE 220 HARRIOT AVE HARRINGTON PARK NJ 220 HARRIOT AVE	00660 07640	240900 354100 595000	1946245 V1	1946245 -25000 1921245	458892 458891 917783	498756 504706 1003462	480312 480311 960623
1306 5 000000	73X150 1690 SF .2514	2	LAPILUSA, LISA K. 214 HARRIOT AVE HARRINGTON PARK, NJ 214 HARRIOT AVE	01175 07640	240900 181400 422300	1381343	1381343 00 1381343	330133 330133 660266	358427 362650 721077	345336 345336 690672
1306 6 000000	73X138 3016 SF .2313	2	KIM (ETALS), YOON OH 208 HARRIOT AVE HARRINGTON PARK, NJ 208 HARRIOT AVE	07640	239900 431200 671100	2195168	2195168 00 2195168	524633 524632 1049265	569596 576307 1145903	548792 548792 1097584
1306 7 000000	73X138 2275 SF .2313	2	HONG, DAVID SANG YONG & CHUNG, IN HYE 202 HARRIOT AVENUE HARRINGTON PARK, NJ 202 HARRIOT AVE	07640	239900 210900 450800	1474567	1474567 00 1474567	352413 352413 704826	382617 387124 769741	368642 368642 737284
1306 8 000000	86X158 3973 SF .3119	2	MIMELES, ADAM & RACHEL 60 ELLIOT RD HARRINGTON PARK, NJ 60 ELLIOT RD	07640	275900 532100 808000	2642968	2642968 00 2642968	631654 631654 1263308	685790 693870 1379660	660742 660742 1321484
1306 9 000000	65X146 1832 SF .2179	2	GIACOMINI, CARMINE & DEBRA RIELLY 54 ELLIOT RD HARRINGTON PARK, NJ 54 ELLIOT RD	01175 07640	273700 139500 413200	1351577	1351577 00 1351577	324818 324817 649635	348905 353037 701942	337895 337894 675789
1306 10 000000	73X150 2624 SF .2514	2	BARKER, ROBERT P & RACHEL 211 THE PARKWAY HARRINGTON PARK, NJ 211 THE PARKWAY	07640	267700 297900 565600	1850078	1850078 00 1850078	442158 442158 884316	480053 485709 965762	462520 462519 925039
1306 11 000000	82X164 2875 SF .3087	2	BARTHOLOMEW, TRACEY & MERRIMAN, MEGHAN 217 THE PARKWAY HARRINGTON PARK, NJ 217 THE PARKWAY	00660 07640	269000 340700 609700	1994329	1994329 00 1994329	476633 476633 953266	517483 523580 1041063	498583 498582 997165
1306 12 000000	85X194 2242 SF .3786	2	OTTERBEIN, TARA & ERIC 123 MARTHA RD HARRINGTON PARK, NJ 123 MARTHA RD	01175 07640	273300 210500 483800	1582510	1582510 00 1582510	378211 378211 756422	410625 415463 826088	395628 395627 791255
1306 13 000000	93X190 2908 SF .4056	2	SCHIEFER, ANDREW & NAPOLITANO, RAYMOND 131 MARTHA RD HARRINGTON PARK, NJ 131 MARTHA RD	07640	141550 158600 300150	981791	981791 00 981791	234643 234642 469285	254752 257754 512506	245448 245448 490896
1306 13 000000	X .0000	15F	SCHIEFER, ANDREW & NAPOLITANO, RAYMOND 131 MARTHA RD HARRINGTON PARK, NJ 131 MARTHA RD	07640	*EXEMPT*	00	00 00 00	00 00 00	00 00 00	00 00 00
1306 14 000000	80X150 1561 SF .2755	2	TAFT, TRENT & CHENG, SONYA 139 MARTHA RD HARRINGTON PARK, NJ 139 MARTHA RD	07640	271800 191700 463500	1516109	1516109 00 1516109	362342 362341 724683	393396 398030 791426	379028 379027 758055
1306 15 000000	103X125 2131 SF .2956	2	RYDER, JEFFREY Y & ALLISON M 147 MARTHA RD HARRINGTON PARK, NJ 147 MARTHA RD	07640	272000 209500 481500	1574987	1574987 00 1574987	376413 376413 752826	408673 413488 822161	393747 393747 787494

Block No. Lot No. Qualification Account No.	Land Dimensions Building Description Additional Lots Acreage	Prop. Class	Owner's Name Address City State Property Location	Billing Code Zip Code	Land Improvement Exemption Net Total	2025 Property Tax Special Dist	2025 Total Tax Deduction Net Tax	Amt.Billed 2025 1st Q 2nd Q Total	2nd Half 2025 3rd Q 4th Q Total	Preliminary 2026 Tax 1st Q 2nd Q Total
1307 1 000000	73X150 2634 SF .2514	2	GASPIN, DAVID & HEIDI WEYHMUELLER 264 HARRIOT AVENUE HARRINGTON PARK, NJ 264 HARRIOT AVE	07640	240400 267400 507800	1661014	1661014 00 1661014	396973 396973 793946	430995 436073 867068	415254 415253 830507
1307 2 000000	88X150 2038 SF .3030	2	WHITTAKER, JOHN DAVID & SANDY 258 HARRIOT AVE HARRINGTON PARK, NJ 258 HARRIOT AVE	00660 07640	248800 270000 518800	1696995	1696995 00 1696995	405572 405572 811144	440332 445519 885851	424249 424249 848498
1307 4 000000	132X150 3972 SF .4545	2	WEBB, SPAHR C 250 HARRIOT AVE HARRINGTON PARK, NJ 250 HARRIOT AVE	07640	272000 388200 660200	2159514	2159514 00 2159514	516112 516111 1032223	560345 566946 1127291	539879 539878 1079757
1307 5 000000	90X157 2930 SF .3244	2	GASTELL, GAYZA&MANOR, EDWARD O 152 MARTHA RD HARRINGTON PARK, NJ 152 MARTHA RD	00316 07640	281100 350900 632000	2067272	2067272 00 2067272	494066 494066 988132	536410 542730 1079140	516818 516818 1033636
1307 6 000000	100X175 2019 SF .4017	2	JANNUCCI, JONATHAN & JUSTINE 148 MARTHA RD HARRINGTON PARK, NJ 148 MARTHA RD	07640	274400 197700 472100	1544239	1544239 00 1544239	369065 369064 738129	400695 405415 806110	386060 386060 772120
1307 8 000000	19000 SF 2SF-G1 .4362	2	GALVIN, CAROL ANN & MCQUEENY, PAUL J 243 THE PARKWAY HARRINGTON PARK, NJ 243 THE PARKWAY	00672 07640	311600 530700 842300	2755163	2755163 00 2755163	658468 658468 1316936	714902 723325 1438227	688791 688791 1377582
1307 9 000000	73X150 2411 SF .2514	2	CLEMENT, KATERI 249 THE PKWY HARRINGTON PARK, NJ 249 THE PARKWAY	07640	267500 247400 514900	1684238	1684238 00 1684238	402523 402523 805046	437022 442170 879192	421060 421059 842119
1307 10 000000	73X152 2396 SF .2547	2	POND, JEFFREY T & NINA 255 THE PARKWAY HARRINGTON PARK, NJ 255 THE PARKWAY	07640	267700 269000 536700	1755546	1755546 00 1755546	419566 419565 839131	455524 460891 916415	438887 438886 877773
1307 11 000000	147X165 2576 SF .5568	2	LEE, CHESTER C & SOPHIA H 263 THE PARKWAY HARRINGTON PARK, NJ 263 THE PARKWAY	07640	288800 366000 654800	2141851	2141851 00 2141851	511890 511890 1023780	555762 562309 1118071	535463 535463 1070926
1307 12 000000	190X147 3350 SF .6412	2	BRANDMAIER, NEIL J & JOANNE F 63 FLORENCE RD HARRINGTON PARK, NJ 63 FLORENCE RD	07640	313600 214600 528200	1727742 v1	1727742 -25000 1702742	406671 406670 813341	442060 447341 889401	425686 425685 851371
1307 14 000000	79X145 2026 SF .2630	2	NA, SANGBIN & CHONG 71 FLORENCE ROAD HARRINGTON PARK NJ 71 FLORENCE RD	07640	269100 218800 487900	1595921	1595921 00 1595921	381416 381416 762832	414105 418984 833089	398981 398980 797961
1308 1 000000	100X145 2676 SF .3329	2	OAKES, ANDREW A & H. MARCIA 278 HARRIOT AVE HARRINGTON PARK, N.J. 278 HARRIOT AVE	07640	254700 183500 438200	1433352	1433352 00 1433352	342563 342563 685126	371922 376304 748226	358338 358338 716676
1308 2 000000	130X144 3716 SF .4298	2	FERRENTINO, GARY M. & ROBYN 74 FLORENCE RD HARRINGTON PARK, NJ 74 FLORENCE RD	02647 07640	300400 330900 631300	2064982	2064982 00 2064982	493519 493519 987038	535816 542128 1077944	516246 516245 1032491
1308 3 000000	134X145 1953 SF .4461	2	BRYAN, CHRISTIAN K & HELENA 64 FLORENCE RD HARRINGTON PARK, NJ 64 FLORENCE RD	00672 07640	302700 176000 478700	1565828	1565828 00 1565828	374224 374224 748448	406297 411083 817380	391457 391457 782914

7903900

25853657

00

25000

25828657

12345252

13483405

12914331

Block No. Lot No. Qualification Account No.	Land Dimensions Building Description Additional Lots Acreage	Prop. Class	Owner's Name Address City State Property Location	Billing Code Zip Code	Land Improvement Exemption Net Total	2025 Property Tax Special Dist	2025 Total Tax Deduction Net Tax	Amt.Billed 2025 1st Q 2nd Q Total	2nd Half 2025 3rd Q 4th Q Total	Preliminary 2026 Tax 1st Q 2nd Q Total
1308 4 000000	115X145 4249 SF .3828	2	JARIS, WILLIAM C & KATHERINE M 281 THE PARKWAY HARRINGTON PARK, NJ 281 THE PARKWAY	00660 07640	298800 489600 788400	2578856	2578856 00 2578856	616332 616332 1232664	669154 677038 1346192	644714 644714 1289428
1308 5 000000	90X154 2516 SF .3182	2	MANGANO, JOHN F JR & TAMMY A 291 THE PARKWAY HARRINGTON PARK, NJ 291 THE PARKWAY	00660 07640	277700 246500 524200	1714658	1714658 00 1714658	409794 409793 819587	444915 450156 895071	428665 428664 857329
1308 6 000000	105X153 3585 SF .3688	2	KIM, ALEX I & CHRISTINA S 123 NORMA RD HARRINGTON PARK, NJ 123 NORMA RD	07640	281700 414100 695800	2275962	2275962 00 2275962	543942 543942 1087884	590560 597518 1188078	568991 568990 1137981
1308 7 000000	90X148 2746 SF .3058	2	PENSABENE, JOHN & SUSAN 131 NORMA ROAD HARRINGTON PARK, NJ 131 NORMA RD	07640	277200 586200 863400	2824181	2824181 00 2824181	674963 674963 1349926	732811 741444 1474255	706046 706045 1412091
1308 8 000000	91X148 2848 SF .3092	2	BAUMANN, WILLIAM J TRSTES/ETALS 10 SHEA KNOLLS COURT CAMPBELL HALL, NY 139 NORMA RD	10916	277800 240700 518500	1696014	1696014 W1 -25000 1671014	399088 399087 798175	433827 439012 872839	417754 417753 835507
1308 9 000000	90X146 2002 SF .3017	2	LAPILUSA, MARK 147 NORMA RD HARRINGTON PARK, NJ 147 NORMA RD.	06701 07640	277200 222800 500000	1635500	1635500 00 1635500	390875 390875 781750	424375 429375 853750	408875 408875 817750
1308 10 000000	100X145 1656 SF .3329	2	MALAJIAN, GARY & MCKENNA, MARIE 290 HARRIOT AVE HARRINGTON PARK, NJ 290 HARRIOT AVE	07640	254700 444800 699500	2288065	2288065 00 2288065	495786 495786 991572	644749 651744 1296493	572017 572016 1144033
1309 1 000000	90X160 1899 SF .3306	2	3 CARMAN LLC 196 LEONIA AVE BOGOTA, NJ 3 CARMAN RD.	07603	267800 311200 579000	1893909	1893909 00 1893909	452634 452633 905267	491426 497216 988642	473478 473477 946955
1309 2 000000	73X150 1818 SF .2514	2	BOYHAN, PETER M. 11 GILES RD HARRINGTON PARK NJ 11 GILES RD	07640	267700 181700 449400	1469987	1469987 00 1469987	351319 351318 702637	381428 385922 767350	367497 367497 734994
1309 3 000000	73X150 1568 SF .2514	2	LYNCH, LORRAINE & STEPHEN 17 GILES ROAD HARRINGTON PARK, NJ 17 GILES RD	00660 07640	267700 185100 452800	1481109	1481109 00 1481109	353977 353976 707953	384314 388842 773156	370278 370277 740555
1309 4 000000	73X135 1627 SF .2262	2	BOYLE, KENNETH J & KIM M 23 GILES RD HARRINGTON PARK, NJ 23 GILES RD	01175 07640	266600 160600 427200	1397371	1397371 00 1397371	333964 333963 667927	362586 366858 729444	349343 349343 698686
1309 5 000000	73X150 2396 SF .2514	2	CARLSON, ERIC & BERNADETTE 29 GILES ROAD HARRINGTON PARK 29 GILES RD	07640	267700 147400 415100	1357792	1357792 00 1357792	324505 324504 649009	352316 356467 708783	339448 339448 678896
1309 6 000000	73X150 1976 SF .2514	2	NAPOLITANO, ALLAN 19 PARKHILL ROAD HARRINGTON PARK, NJ 35 GILES RD	00672 07640	267700 37300 305000	997655	997655 00 997655	238434 238434 476868	258869 261918 520787	249414 249414 498828
1309 7 000000	73X135 1100 SF .2262	2	NICOLAS, RAYMOND & KARLENE 41 GILES RD HARRINGTON PARK, NJ 41 GILES RD	00660 07640	266600 93600 360200	1178214	1178214 00 1178214	281587 281586 563173	305720 309321 615041	294554 294553 589107

7578500

24789273

00

25000

24764273

11734392

13029881

12382140

Block No. Lot No. Qualification Account No.	Land Dimensions Building Description Additional Lots Acreage	Prop. Class	Owner's Name Address City State Property Location	Billing Code Zip Code	Land Improvement Exemption Net Total	2025 Property Tax Special Dist	2025 Total Tax Deduction Net Tax	Amt.Billed 2025 1st Q 2nd Q Total	2nd Half 2025 3rd Q 4th Q Total	Preliminary 2026 Tax 1st Q 2nd Q Total
1309 8 000000	89X150 1599 SF .3065	2	BRONDO, EDWIN JR & AIELLO, LAUREN 45 GILES RD HARRINGTON PARK, NJ 45 GILES RD	00660 07640	275900 164700 440600	1441203	1441203 00 1441203	344439 344439 688878	373960 378365 752325	360301 360301 720602
1309 9 000000	20X30 .0138	15C	BOROUGH OF HARRINGTON PARK 85 HARRIOT AVE HARRINGTON PARK NJ 1 CARMAN RD	07640	*EXEMPT*	00	00 00 00	00 00 00	00 00 00	00 00 00
1310 1 000000	65X147 2332 SF .2194	2	KELLER, MICHAEL & PAMELA M.S. 33 CARMAN RD HARRINGTON PARK NJ 33 CARMAN RD	01175 07640	264400 228100 492500	1610968	1610968 00 1610968	385012 385012 770024	418010 422934 840944	402742 402742 805484
1310 2 000000	74X149 2312 SF .2531	2	POLIFRONI, ROBERT L. & MAUREEN K. 128 THE PARKWAY HARRINGTON PARK NJ 128 THE PARKWAY	07155 07640	267900 232100 500000	1635500	1635500 00 1635500	390875 390875 781750	424375 429375 853750	408875 408875 817750
1310 3 000000	82X153 2083 SF .2880	2	BURSTEIN, STEVEN R. & CYNTHIA 120 THE PARKWAY HARRINGTON PARK, NJ 120 THE PARKWAY	00369 07640	268900 221700 490600	1604753	1604753 00 1604753	383527 383526 767053	416397 421303 837700	401189 401188 802377
1310 4.01	98X150 4104 SF .3375	2	PARSI, MAHDAD & NIKOUI, ROXANA 114 THE PARKWAY HARRINGTON PARK, NJ 114 THE PARKWAY	07640	271200 635600 906800	2966143	2966143 00 2966143	708891 708891 1417782	769647 778714 1548361	741536 741536 1483072
1310 5.01	117X145 3124 SF .3895	2	TELL, DAVID M 104 THE PARKWAY HARRINGTON PARK, NJ 104 THE PARKWAY	07640	266800 512100 778900	2547782	2547782 00 2547782	608905 608905 1217810	661092 668880 1329972	636946 636945 1273891
1310 6.01	128X142 2237 SF .4173	2	CAMALI, EUGENE A 90 THE PARKWAY HARRINGTON PARK, NJ 90 THE PARKWAY	07640	259400 316500 575900	1883769	1883769 00 1883769	450210 450210 900420	488795 494554 983349	470943 470942 941885
1310 7	120X95 3163 SF .2617	2	COLEMAN, DAVID F & BARBARA 28 GILES RD HARRINGTON PARK, NJ 28 GILES RD	01576 07640	282600 215800 498400	1630266	1630266 00 1630266	389625 389624 779249	423017 428000 851017	407567 407566 815133
1310 8 000000	77X132 3561 SF .2333	2	RYAN, TIMOTHY & NANCY 20 GILES RD HARRINGTON PARK, NJ 20 GILES RD	07640	267000 254800 521800	1706808	1706808 00 1706808	382589 382588 765177	468207 473424 941631	426702 426702 853404
1310 9 000000	160X170 5698 SF .6244	2	WALDRON, ROBERT & ANNE 21 CARMAN RD HARRINGTON PARK, NJ 21 CARMAN RD	00660 07640	313500 527900 841400	2752219	2752219 00 2752219	657765 657764 1315529	714138 722552 1436690	688055 688055 1376110
1311 1 000000	70X150 2202 SF .2410	2	JACKUBOWYE, NANCY 51 LYNN STREET HARRINGTON PARK, NJ 51 LYNN ST	07640	265600 162700 428300	1400969	1400969 00 1400969	334824 334823 669647	363520 367802 731322	350243 350242 700485
1311 2 000000	74X149 1688 SF .2531	2	BRUNET, GUSTAVE J 152 THE PARKWAY HARRINGTON PARK, NJ 152 THE PARKWAY	04440 07640	267300 126200 393500	1287139	1287139 00 1287139	307619 307619 615238	333983 337918 671901	321785 321785 643570
1311 3 000000	90X145 1792 SF .2996	2	WARAKSA, DANIEL R JR & ROBYN L 34 CARMAN RD HARRINGTON PARK, NJ 34 CARMAN RD.	01175 07640	267800 293800 561600	1836994	1836994 00 1836994	439031 439031 878062	476658 482274 958932	459249 459248 918497

7430300

24304513

00

00

24304513

11566619

12737894

12152260

Block No. Lot No. Qualification Account No.	Land Dimensions Building Description Additional Lots Acreage	Prop. Class	Owner's Name Address City State Property Location	Billing Code Zip Code	Land Improvement Exemption Net Total	2025 Property Tax Special Dist	2025 Total Tax Deduction Net Tax	Amt.Billed 2025 1st Q 2nd Q Total	2nd Half 2025 3rd Q 4th Q Total	Preliminary 2026 Tax 1st Q 2nd Q Total
1311 4 000000	70X150 2944 SF .2410	2	MICHITSCH, VICTORIA 30 CARMAN RD HARRINGTON PARK, NJ 30 CARMAN RD	07640	267100 238000 505100	1652182	1652182 00 1652182	394862 394862 789724	428704 433754 862458	413046 413045 826091
1311 5 000000	126X146 1659 SF .4223	2	KIM, STEVE S & HYUN A E 24 CARMAN RD HARRINGTON PARK, NJ 24 CARMAN RD	07640	295200 857500 1152700	3770482	3770482 00 3770482	901124 901123 1802247	978354 989881 1968235	942621 942620 1885241
1311 7 000000	100X150 2804 SF .3444	2	ORBE, PATRICK & LAURA 12 CARMAN RD HARRINGTON PARK, NJ 12 CARMAN RD	00660 07464	285300 228900 514200	1681948	1681948 00 1681948	401976 401976 803952	436427 441569 877996	420487 420487 840974
1311 8 000000	73X150 3360 SF .2514	2	MBRATI, GENC & ELSA 99 LA ROCHE AVENUE HARRINGTON PARK, NJ 99 LA ROCHE AVE	07640	267700 257300 525000	1717275	1717275 00 1717275	410419 410419 820838	445594 450843 896437	429319 429319 858638
1311 9 000000	73X150 2042 SF .2514	2	CAUGHEY, THOMAS & ELLEN, TIC 105 LAROCHE AVE HARRINGTON PARK, NJ 105 LA ROCHE AVE	07640	267700 191300 459000	1501389	1501389 00 1501389	358824 358823 717647	389576 394166 783742	375348 375347 750695
1311 10 000000	24847 SF CB .5704	15D	ST ANDREWS EPISCOPAL CHURCH 31 LYNN ST HARRINGTON PARK NJ 31 LYNN ST	07640	*EXEMPT*	00	00 00 00	00 00 00	00 00 00	00 00 00
1312 1 000000	70X150 1832 SF .2410	2	IMKEN, ANGELA & ANDERSON, MICHAEL 184 THE PARKWAY HARRINGTON PARK, NJ 184 THE PARKWAY	07640	263000 158900 421900	1380035	1380035 00 1380035	329821 329820 659641	358088 362306 720394	345009 345009 690018
1312 2 000000	73X150 2379 SF .2514	2	BURRUANO, MARIA & HELLRIGEL, MICHAEL 176 PARKWAY HARRINGTON PARK, NJ 176 THE PARKWAY	07640	267700 188200 455900	1491249	1491249 00 1491249	356400 356400 712800	386945 391504 778449	372813 372812 745625
1312 3 000000	9880 SF 2525 SF .2268	2	DWYER, MARC E. & JANET 172 THE PARKWAY HARRINGTON PARK, NJ 172 THE PARKWAY	07640	263600 222600 486200	1590360	1590360 00 1590360	380087 380087 760174	412662 417524 830186	397590 397590 795180
1312 4 000000	11070 SF 1738 SF .2541	2	NDOJA, EDER & ELONA 52 LYNN ST HARRINGTON PARK, NJ 52 LYNN ST	07640	265300 174700 440000	1439240	1439240 00 1439240	343970 343970 687940	373450 377850 751300	359810 359810 719620
1312 6 000000	29042 SF 2155 SF .6667	15D	ST ANDREWS EPISCOPAL CHURCH 31 LYNN ST HARRINGTON PARK NJ LYNN ST	07640	*EXEMPT*	00	00 00 00	00 00 00	00 00 00	00 00 00
1312 10 000000	200X145 3339 SF .6657	2	HWANG, EUNMI & PARK, JONGCHUL 15 ELLIOT RD HARRINGTON PARK, NJ 15 ELLIOT RD	07640	314500 437800 752300	2460773	2460773 00 2460773	588111 588110 1176221	638515 646037 1284552	615194 615193 1230387
1312 12 000000	118X141 1680 SF .3820	2	GOREK, GERARD & CLARE 21 ELLIOT RD HARRINGTON PARK NJ 21 ELLIOT RD	01589 07640	289400 184100 473500	1548819	1548819 00 1548819	370159 370159 740318	401883 406618 808501	387205 387205 774410
1313 1 000000	11499 SF 2652 SF .2640	2	PASTRAS, PETER & THOMPSON, DEBRA 107 MARTHA RD HARRINGTON PARK, NJ 107 MARTHA RD	01175 07640	269100 256800 525900	1720219	1720219 00 1720219	411123 411122 822245	446358 451616 897974	430055 430055 860110

6711700

21953971

00

00

21953971

10493747

11460224

10976989

Block No. Lot No. Qualification Account No.	Land Dimensions Building Description Additional Lots Acreage	Prop. Class	Owner's Name Address City State Property Location	Billing Code Zip Code	Land Improvement Exemption Net Total	2025 Property Tax Special Dist	2025 Total Tax Deduction Net Tax	Amt.Billed 2025 1st Q 2nd Q Total	2nd Half 2025 3rd Q 4th Q Total	Preliminary 2026 Tax 1st Q 2nd Q Total
1313 1.01	10952 SF 3256 SF .2514	2	DARAGIU, DANIEL & GEORGIANA LIGIA 208 THE PARKWAY HARRINGTON PARK, NJ 208 THE PARKWAY	07640	268500 306500 575000	1880825	1880825 00 1880825	449507 449506 899013	488031 493781 981812	470207 470206 940413
1313 3	75X145 4168 SF .2497	2	VAZACOPOULOS, ALKIS & LORA 202 THE PARKWAY HARRINGTON PARK, NJ 202 THE PARKWAY	07640	268500 651800 920300	3010301	3010301 00 3010301	719445 719444 1438889	781105 790307 1571412	752576 752575 1505151
1313 4 000000	65X145 2316 SF .2164	2	ALMONTE, MAXIMO GOMEZ & COLON, PAMELA 36 ELLIOT RD HARRINGTON PARK, NJ 36 ELLIOT RD	01175 07640	262100 174900 437000	1429427	1429427 00 1429427	341625 341625 683250	370904 375273 746177	357357 357357 714714
1313 5 000000	69X151 1668 SF .2392	2	JEONG, YUJIN & PARK, KYOUNGSEOK 26 ELLIOT RD HARRINGTON PARK, NJ 26 ELLIOT RD	07640	265400 226600 492000	1609332	1609332 00 1609332	384621 384621 769242	417585 422505 840090	402333 402333 804666
1313 6 000000	69X147 2820 SF .2329	2	CURRY, MARIA A. 15 COOPER PLACE HARRINGTON PARK, N.J. 22 ELLIOT RD	00660 07640	265600 266300 531900	1739845	1739845 00 1739845	415813 415813 831626	451450 456769 908219	434962 434961 869923
1313 7 000000	74X145 2221 SF .2463	2	JETER, HEWITT WEBB & GERRIE H. 16 ELLIOT RD HARRINGTON PARK NJ 16 ELLIOT RD	06990 07640	270000 188100 458100	1498445 V1	1498445 -25000 1473445	351870 351870 703740	382562 387143 769705	368362 368361 736723
1313 8 000000	120X144 2908 SF .3967	2	HUR, MIYOUNG 8 ELLIOT RD HARRINGTON PARK, NJ 8 ELLIOT RD	07640	293900 407900 701800	2295588	2295588 00 2295588	548633 548632 1097265	595653 602670 1198323	573897 573897 1147794
1313 9	10050 SF 2103 SF .2307	2	KIM, WONCHEOL & PARK BO YOUNG 159 LAROCHE AVENUE HARRINGTON PARK, NJ 159 LAROCHE AVE	07640	265500 216000 481500	1574987	1574987 00 1574987	376413 376413 752826	408673 413488 822161	393747 393747 787494
1313 10 000000	140X100 3066 SF .3214	2	GOSSARD, PAMELA JUNE 77 MARTHA RD HARRINGTON PARK, NJ 77 MARTHA RD	01175 07640	282500 224900 507400	1659705	1659705 00 1659705	396660 396660 793320	430656 435729 866385	414927 414926 829853
1313 12 000000	87X145 2274 SF .2896	2	MILLER, DAVID & KEHATI, YAGIL 85 MARTHA RD HARRINGTON PARK, NJ 85 MARTHA RD	00660 07640	274900 221200 496100	1622743	1622743 00 1622743	387827 387826 775653	421065 426025 847090	405686 405686 811372
1313 13 000000	77X146 KITCHEN .2581	2	GENDRON, LEO & ALINE 91 MARTHA RD HARRINGTON PARK NJ 91 MARTHA RD	01003 07640	269100 322300 591400	1934469	1934469 00 1934469	462327 462327 924654	501951 507864 1009815	483618 483617 967235
1313 14 000000	77X149 1500 SF .2634	2	MUSCARIELLO, ARISTIDE & BARBARA 99 MARTHA RD. HARRINGTON PARK, NJ 99 MARTHA RD	07640	269100 155200 424300	1387885	1387885 00 1387885	331697 331696 663393	360125 364367 724492	346972 346971 693943
1314 1 000000	77X157 2941 SF .2775	2	FURCHAK, JEFFREY A ETAL 35 FLORENCE ROAD HARRINGTON PARK, NJ 35 FLORENCE RD	07640	268300 322100 590400	1931198	1931198 00 1931198	461546 461545 923091	501102 507005 1008107	482800 482799 965599
1314 2 000000	73X150 2276 SF .2514	2	REINHARDT, CAROL ANNE 238 THE PARKWAY HARRINGTON PARK, NJ 238 THE PARKWAY	01576 07640	267700 181300 449000	1468679 S1 WL	1468679 -50000 1418679	338506 338506 677012	368589 373078 741667	354670 354670 709340

7656200

25043429

00

75000

24968429

11932974

13035455

12484220

Block No. Lot No. Qualification Account No.	Land Dimensions Building Description Additional Lots Acreage	Prop. Class	Owner's Name Address City State Property Location	Billing Code Zip Code	Land Improvement Exemption Net Total	2025 Property Tax Special Dist	2025 Total Tax Deduction Net Tax	Amt.Billed 2025 1st Q 2nd Q Total	2nd Half 2025 3rd Q 4th Q Total	Preliminary 2026 Tax 1st Q 2nd Q Total
1314 3 000000	73X150 2373 SF .2514	2	THOMAS, DAVIS & JEWELL 232 THE PARKWAY HARRINGTON PARK, NJ 232 THE PARKWAY	07640	267700 289400 557100	1822274	1822274 00 1822274	435513 435513 871026	472839 478409 951248	455569 455568 911137
1314 4 000000	65X145 1693 SF .2164	2	O'SHEA, JEREMIAH & SONJA 228 THE PARKWAY HARRINGTON PARK, NJ 228 THE PARKWAY	06600 07640	264800 342600 607400	1986805	1986805 00 1986805	474835 474835 949670	515531 521604 1037135	496702 496701 993403
1314 5 000000	77 X 150 .2652	2	KORCHAK, YULIYA 100 MARTHA RD HARRINGTON PARK, NJ 100 MARTHA RD	07640	269700 354800 624500	2042740	2042740 00 2042740	488203 488203 976406	530045 536289 1066334	510685 510685 1021370
1314 6 000000	77 X 150 .2652	2	TRAVERS, ROBERT P & MARIANNE 92 MARTHA RD HARRINGTON PARK, NJ 92 MARTHA ROAD	07640 R-1	269700 549400 819100	2679276	2679276 00 2679276	640332 640331 1280663	695211 703402 1398613	669819 669819 1339638
1314 7 000000	74X148 1590 SF .2514	2	BILLOTTI, JOHN A & JUDITH A MORREALE 86 MARTHA ST HARRINGTON PARK, NJ 86 MARTHA RD	07640	267300 188500 455800	1490922	1490922 00 1490922	356322 356322 712644	386860 391418 778278	372731 372730 745461
1314 8 000000	150X152 2670 SF .5234	2	RENAGHAN, MATTHEW & MAUREEN 78 MARTH ROAD HARRINGTON PARK, NJ 78 MARTHA RD	07640	311900 283700 595600	1948208	1948208 00 1948208	465611 465610 931221	505516 511471 1016987	487052 487052 974104
1314 10 000000	64X150 2351 SF .2204	2	ROMANO, MARY ANN & ANTHONY 189 LAROCHE AVENUE HARRINGTON PARK, NJ 189 LA ROCHE AVE	06600 07640	266800 228000 494800	1618491	1618491 00 1618491	386810 386810 773620	419962 424909 844871	404623 404623 809246
1314 11 000000	73X150 2120 SF .2514	2	BARRIOS, CHARLES & HYOEYON S LEE 7 FLORENCE RD HARRINGTON PARK, NJ 7 FLORENCE RD	07640	267100 213200 480300	1571061	1571061 00 1571061	375475 375474 750949	407655 412457 820112	392766 392765 785531
1314 12 000000	68X140 1392 SF .2185	2	HENSCHEN, DOUGLAS & ANNE G 15 FLORENCE ROAD HARRINGTON PARK, NJ 15 FLORENCE RD	00660 07640	263500 230300 493800	1615220	1615220 00 1615220	386029 386028 772057	419113 424050 843163	403805 403805 807610
1314 13 000000	135X138 2986 SF .4277	2	VALERIO, KARINA & MARTINEZ, CARLOS 21 FLORENCE RD HARRINGTON PARK, NJ 21 FLORENCE RD.	07640	302000 457200 759200	2483343	2483343 00 2483343	593505 593504 1187009	644371 651963 1296334	620836 620836 1241672
1315 1 000000	185X1RR 3463 SF .0042	2	PLUNKETT, CHRISTOPHER R & CATHERINE M 294 THE PARKWAY HARRINGTON PARK, NJ 294 THE PARKWAY	07640	292400 432400 724800	2370821	2370821 00 2370821	566613 566612 1133225	615174 622422 1237596	592706 592705 1185411
1315 2 000000	138X100 2168 SF .3168	2	KLINE, STEPHEN & NATASHA 282 THE PARKWAY HARRINGTON PARK, NJ 282 THE PARKWAY	07640	294000 240400 534400	1748022	1748022 00 1748022	417768 417767 835535	453572 458915 912487	437006 437005 874011
1315 4 000000	92X100 2537 SF .2112	2	SABATO, STACY A 274 THE PKWY HARRINGTON PARK, NJ 274 THE PARKWAY	07640	271000 197300 468300	1531809	1531809 00 1531809	366094 366093 732187	397470 402152 799622	382953 382952 765905
1315 5 000000	117X1RR KITCHEN .0027	2	MCCROSSON, RYAN STEVEN ETAL 262 THE PARKWAY HARRINGTON PARK, NJ 262 THE PARKWAY	07640	289000 483200 772200	2525866	2525866 00 2525866	603668 603667 1207335	655405 663126 1318531	631467 631466 1262933

8387300

27434858

00

00

27434858

13113547

14321311

13717432

Block No. Lot No. Qualification Account No.	Land Dimensions Building Description Additional Lots Acreage	Prop. Class	Owner's Name Address City State Property Location	Billing Code Zip Code	Land Improvement Exemption Net Total	2025 Property Tax Special Dist	2025 Total Tax Deduction Net Tax	Amt.Billed 2025 1st Q 2nd Q Total	2nd Half 2025 3rd Q 4th Q Total	Preliminary 2026 Tax 1st Q 2nd Q Total
1315 6 00000	83X155 2409 SF .2953	2	MALAJIAN, LYRIS & CRAIG 40 FLORENCE RD HARRINGTON PARK, NJ 40 FLORENCE RD	07640	270000 210100 480100	1570407	1570407 00 1570407	375319 375318 750637	407485 412285 819770	392602 392602 785204
1315 7 000000	77X153 2152 SF .2705	2	BAKER, EDMUND & LAVIOLA, KATHRYN 32 FLORENCE RD HARRINGTON PARK, NJ 32 FLORENCE RD	07640	267700 205600 473300	1548164	1548164 -25000 1523164	363753 363752 727505	395463 400196 795659	380791 380791 761582
1315 8 000000	77X153 2977 SF .2705	2	GROOMS, CARA & CHRISTOPHER 24 FLORENCE RD HARRINGTON PARK, NJ 24 FLORENCE RD	07640	267700 248400 516100	1688163	1688163 00 1688163	403461 403461 806922	438040 443201 881241	422041 422041 844082
1315 9 000000	77X147 3335 SF .2598	2	VIEIRA, CARRIE P ETAL 16 FLORENCE ROAD HARRINGTON PARK, NJ 16 FLORENCE RD	07640	267300 247100 514400	1682602	1682602 00 1682602	402133 402132 804265	436597 441740 878337	420651 420650 841301
1315 11.01	70X150 2822 SF .2410	2	INGANNAMORTE, THERESA A 211 LA ROCHE AVE HARRINGTON PARK, NJ 211 LA ROCHE AVE	07640	267100 522900 790000	2584090	2584090 00 2584090	617583 617582 1235165	670513 678412 1348925	646023 646022 1292045
1315 11.02	70X150 2SF .2410	2	BANG, HANSEONG 207 LAROCHE AVE HARRINGTON PARK, NJ 207 LA ROCHE AVE	07640	267100 539300 806400	2637734	2637734 00 2637734	630404 630403 1260807	684432 692495 1376927	659434 659433 1318867
1315 12 000000	73X150 2152 SF .2514	2	HUTCHINSON, RYANNE ROSE & BRIAN DALE 217 LAROCHE AVE HARRINGTON PARK, NJ 217 LA ROCHE AV	07640	267700 320400 588100	1923675	1923675 00 1923675	459748 459747 919495	499150 505030 1004180	480919 480919 961838
1315 13 000000	73X150 2653 SF .2514	2	EVANS, CHARLES A 59 NORMA RD HARRINGTON PARK NJ 59 NORMA RD	07640	267100 194900 462000	1511202	1511202 00 1511202	361169 361168 722337	392123 396742 788865	377801 377800 755601
1315 14 000000	82X143 1898 SF .2692	2	HOPPE ROBERT L & IRENE E 67 NORMA RD HARRINGTON PARK NJ 67 NORMA RD	07640	288800 174100 462900	1514146	1514146 -25000 1489146	355622 355622 711244	386637 391265 777902	372287 372286 744573
1315 16 000000	79X1RR 2082 SF .0018	2	PAPPAS, BASIL 73 NORMA ROAD HARRINGTON PARK, NJ 73 NORMA RD	07640	291100 156800 447900	1465081	1465081 00 1465081	350146 350146 700292	380155 384634 764789	366271 366270 732541
1315 17 000000	82.5X1RR 2912 SF .0019	2	ANGRIST, ARNOLD & KAREN J 79 NORMA RD HARRINGTON PARK, NJ 79 NORMA RD	07640	287700 139300 427000	1396717	1396717 00 1396717	333808 333807 667615	362416 366686 729102	349180 349179 698359
1315 18 000000	167X103 5355 .3949	2	FINER, BRETT & LESLEY 89 NORMA ROAD HARRINGTON PARK, NJ 89 NORMA RD	07640	447000 538000 985000	3221935	3221935 00 3221935	770024 770024 1540048	836019 845868 1681887	805484 805484 1610968
1316 1 000000	62X125 4 STORES .1779	4A	KRAMDEN REALTY LLC 44 RUSSELL PLACE HARRINGTON PARK, NJ 112 LA ROCHE AVE	07640	174100 332600 506700	1657416	1657416 00 1657416	396113 396113 792226	430062 435128 865190	414354 414354 828708
1316 2 000000	37X125 1346 SF .1062	2	BROCKMAN (ETAL), JEFFREY 108 LAROCHE AVE HARRINGTON PARK, NJ 108 LA ROCHE AVE	07640	160900 185400 346300	1132747	1132747 00 1132747	270720 270720 541440	293922 297385 591307	283187 283187 566374

7806200

25534079

00

50000

25484079

12179998

13304081

12742043

Block No. Lot No. Qualification Account No.	Land Dimensions Building Description Additional Lots Acreage	Prop. Class	Owner's Name Address City State Property Location	Billing Code Zip Code	Land Improvement Exemption Net Total	2025 Property Tax Special Dist	2025 Total Tax Deduction Net Tax	Amt.Billed 2025 1st Q 2nd Q Total	2nd Half 2025 3rd Q 4th Q Total	Preliminary 2026 Tax 1st Q 2nd Q Total
1316 3 000000	75X125 1938 SF .2152	2	SARDANIS, MATTHEW P. & JODI L. 104 LAROCHE AVE HARRINGTON PARK, NJ 104 LA ROCHE AVE	02151 07640	181300 267900 449200	1469333	1469333 00	351162 351162 702324	381259 385750 767009	367334 367333 734667
1316 4 000000	51X1RR 2SRES .0012	4A	JEAMP REAL ESTATE LLC 102 LAROCHE AVENUE HARRINGTON PARK, NJ 102 LA ROCHE AVE	07640	168700 342300 511000	1671481	1671481 00	399475 399474 798949	433711 438821 872532	417871 417870 835741
1316 5 000000	30X1RR 1SBRES .0007	4A	ECNE PROPERTIES LLC 914 MADISON AVENUE PATERSON, NJ 98 LA ROCHE AVE	07501	160300 206000 366300	1198167	1198167 00	286355 286355 572710	310897 314560 625457	299542 299542 599084
1316 6 000000	45X90 .0930	4A	CITRUS CREEK LIVERY STABLE LLC 86 SEMMENS RD HARRINGTON PARK, NJ 86 SEMMENS RD	07640	160100 357600 517700	1693397	1693397 00	420347 420347 840694	423763 428940 852703	423350 423349 846699
1316 7 000000	76X45 STORE-G1 .0785	4A	BIANCHI PROPERTIES LLC ETAL 11 CHRISTIE ST DEMAREST, NJ 86-92 LA ROCHE AVE	07627	233100 181900 415000	1357465	1357465 00	324427 324426 648853	352231 356381 708612	339367 339366 678733
1316 9 000000	95X100 2SF .2181	2	AMATRULA, MARIO & KALI 191 KNICKERBOCKER RD DEMAREST, NJ 1 COLUMBUS AVE	07627	185900 238400 424300	1387885	1387885 00	331697 331696 663393	360125 364367 724492	346972 346971 693943
1316 11 000000	90X125 .2583	4A	7 LYNN STREET LLC 310 W. 97 ST. APT.21 NEW YORK, NY 1-11 LYNN ST	10025	189500 340500 530000	1733630	1733630 00	414328 414327 828655	449838 455137 904975	433408 433407 866815
1317 1 000000	62X125 2706 SF .1779	2	JOHNSON, JUSTIN F & ALISSA B 168 LAROCHE AVE HARRINGTON PARK, NJ 168 LA ROCHE AVE	00660 07640	259700 268400 528100	1727415	1727415 00	412843 412842 825685	448225 453505 901730	431854 431854 863708
1317 2 000000	87X125 1536 SF .2497	2	HEIR, NANCY A. 164 LA ROCHE AV HARRINGTON PARK NJ 164 LA ROCHE AVE	01175 07640	273400 200700 474100	1550781	1550781 00	370628 370628 741256	402392 407133 809525	387696 387695 775391
1317 3 000000	75X125 1900 SF .2152	2	ROONEY, WILLIAM P. & CAROL ANN 158 LA ROCHE AVE HARRINGTON PARK NJ 158 LA ROCHE AVE	01175 07640	266300 199200 465500	1522651	1522651 00	363905 363905 727810	395093 399748 794841	380663 380663 761326
1317 4 000000	75X125 1892 SF .2152	2	GIBNEY, GERALDINE GOLD & GEORGE 154 LA ROCHE AVE HARRINGTON PARK, NJ 154 LA ROCHE AVE	01175 07640	266300 168000 434300	1420595 v1	1420595 -25000 1395595	333264 333264 666528	362362 366705 729067	348899 348899 697798
1317 5 000000	50X125 .1435	1	GIBNEY, GEORGE & GERALDINE 154 LAROCHE AVE HARRINGTON PARK, NJ 146 LA ROCHE AVE	07640	24000 0 24000	78504	78504 00	18762 18762 37524	20370 20610 40980	19626 19626 39252
1317 6 000000	100X125 2110 SF .2870	2	CHO, JUNYOUNG & ROH, SONG YI 142 LA ROCHE AVE HARRINGTON PARK, NJ 142 LA ROCHE AVE	07640	266000 220500 486500	1591342	1591342 00	380322 380321 760643	412917 417782 830699	397836 397835 795671
1317 8 000000	100X125 2262 SF .2870	2	CAMBRIA, LOUIS & JULIA & SCHULTZ, CAROL 134 LA ROCHE AVE. HARRINGTON PARK, N.J. 134 LA ROCHE AVE	01175 07640	280000 244600 524600	1715967	1715967 00	410106 410106 820212	445255 450500 895755	428992 428992 857984

Block No. Lot No. Qualification Account No.	Land Dimensions Building Description Additional Lots Acreage	Prop. Class	Owner's Name Address City State Property Location	Billing Code Zip Code	Land Improvement Exemption Net Total	2025 Property Tax Special Dist	2025 Total Tax Deduction Net Tax	Amt.Billed 2025 1st Q 2nd Q Total	2nd Half 2025 3rd Q 4th Q Total	Preliminary 2026 Tax 1st Q 2nd Q Total
1317 10 000000	100X100 1968 SF .2296	2	LORENZO, VICTORIA & DURAN, ROBERT 124 LA ROCHE AVENUE HARRINGTON PARK, NJ 124 LA ROCHE AVE	07640	280000 162600 442600	1447745	1447745 00 1447745	346003 346002 692005	375657 380083 755740	361937 361936 723873
1317 12 000000	50X125 1886 SF .1435	2	KIM, NOAH 15 COLUMBUS AVE HARRINGTON PARK, NJ 15 COLUMBUS AVE	07640	252500 170000 422500	1381998	1381998 00 1381998	330290 330290 660580	358597 362821 721418	345500 345499 690999
1317 13 000000	50X125 1717 SF .1435	2	MCADAMS, JOHN F & EILEEN 19 COLUMBUS AV HARRINGTON PARK NJ 19 COLUMBUS AVE	06605 07640	252500 184400 436900	1429100	1429100 -25000 1404100	335297 335296 670593	364569 368938 733507	351025 351025 702050
1317 15 000000	75X125 1886 SF .2152	2	FIERRO, MATTHEW J & NANCY L 25 COLUMBUS AVE HARRINGTON PARK, NJ 25 COLUMBUS AVE	07640	266300 188600 454900	1487978	1487978 00 1487978	355618 355618 711236	386097 390645 776742	371995 371994 743989
1317 16 000000	50X125 1548 SF .1435	2	EHLERS, ERIN NICOLE 29 COLUMBUS AVE HARRINGTON PARK, NJ 29 COLUMBUS AVE	00660 07640	252500 154900 407400	1332605	1332605 00 1332605	318485 318485 636970	345781 349854 695635	333152 333151 666303
1317 17 000000	50X125 1706 SF .1435	2	BARAKAT, WILLIAM A & PATRICIA 33 COLUMBUS AVE HARRINGTON PARK NJ 33 COLUMBUS AVE	00660 07640	252500 163400 415900	1360409	1360409 -25000 1335409	318880 318880 637760	346745 350904 697649	333853 333852 667705
1317 18 000000	100X125 FIN BASEMENT PT .2870	2	BENNETT, SCOTT & KELLY 17 QUAIL RUN OLD TAPPAN, NJ 37 COLUMBUS AVE	00660 07675	238000 196200 434200	1420268	1420268 00 1420268	339436 339436 678872	368527 372869 741396	355067 355067 710134
1317 20 000000	100X125 2276 SF .2870	2	ANTON, JUNE C 49 COLUMBUS AV HARRINGTON PARK NJ 49 COLUMBUS AVE	01044 07640	280000 156100 436100	1426483	1426483 00 1426483	340922 340921 681843	370140 374500 744640	356621 356621 713242
1317 22 000000	125X125 4166 SF .3587	2	SCHAFF, GABRIEL 55 COLUMBUS AVE HARRINGTON PARK, NJ 55 COLUMBUS AVE	07640	293800 287200 581000	1900451	1900451 00 1900451	454197 454197 908394	493124 498933 992057	475113 475113 950226
1317 23 000000	50X125 2858 SF .1435	2	VIZOUKIS, NICHOLAS ETAL 51 MARTHA RD HARRINGTON PARK, NJ 51 MARTHA RD	07640	252500 226800 479300	1567790	1567790 00 1567790	374693 374693 749386	406806 411598 818404	391948 391947 783895
1318 1 000000	12500 SF 1648 SF .2870	2	PALANGE, MICHAEL A PHYLLIS ROSE 224 LA ROCHE AV HARRINGTON PARK NJ 224 LA ROCHE AVE	07640	269800 176600 446400	1460174	1460174 -25000 1435174	342724 342723 685447	372632 377095 749727	358794 358793 717587
1318 2 000000	75X125 2305 SF .2152	2	NEITHARDT, THOMAS A. & LAURIE 218 LA ROCHE AV HARRINGTON PARK NJ 218 LA ROCHE AVE	07640	266300 232800 499100	1632556	1632556 00 1632556	390172 390171 780343	423611 428602 852213	408139 408139 816278
1318 3 000000	75X125 2229 SF .2152	2	DEMETRIUS, CHARMAINE THERESA 212 LA ROCHE AVE HARRINGTON PARK, NJ 212 LA ROCHE AVE	07640	266300 151400 417700	1366297	1366297 00 1366297	326537 326537 653074	354523 358700 713223	341575 341574 683149
1318 4 000000	75X125 1662 SF .2152	2	KAPLOWITZ STEPHEN A & JUDITH 206 LA ROCHE AV HARRINGTON PARK NJ 206 LA ROCHE AVE	02640 07640	266300 186600 452900	1481436	1481436 -25000 1456436	347805 347804 695609	378149 382678 760827	364109 364109 728218

6326900

20695290

00

100000

20595290

9842112

10753178

10297648

Block No. Lot No. Qualification Account No.	Land Dimensions Building Description Additional Lots Acreage	Prop. Class	Owner's Name Address City State Property Location	Billing Code Zip Code	Land Improvement Exemption Net Total	2025 Property Tax Special Dist	2025 Total Tax Deduction Net Tax	Amt.Billed 2025 1st Q 2nd Q Total	2nd Half 2025 3rd Q 4th Q Total	Preliminary 2026 Tax 1st Q 2nd Q Total
1318 5 000000	75X125 1725 SF .2152	2	WOLFF, ALISON 200 LA ROCHE AVENUE HARRINGTON PARK, NJ 200 LA ROCHE AVE	01175 07640	266300 180900 447200	1462791	1462791 00 1462791	349599 349598 699197	379561 384033 763594	365698 365698 731396
1318 6 000000	50X125 1698 SF .1435	2	FUJIWARA, AKANE 196 LA ROCHE AVE HARRINGTON PARK, NJ 196 LA ROCHE AVE	07640	252500 201500 454000	1485034	1485034 00 1485034	354915 354914 709829	385333 389872 775205	371259 371258 742517
1318 7 000000	75X125 2225 SF .2152	2	NADLER,JEFFREY & SHARA 190 LA ROCHE AVE HARRINGTON PARK, NJ 190 LA ROCHE AVE	07640	266300 199400 465700	1523305	1523305 00 1523305	359918 359918 719836	399406 404063 803469	380827 380826 761653
1318 8 000000	50X125 1582 SF .1435	2	POLESHUK, ALICIA 186 LAROCHE AVENUE HARRINGTON PARK, NJ 186 LA ROCHE AVE	07640	252500 164700 417200	1364661	1364661 00 1364661	326146 326146 652292	354099 358270 712369	341166 341165 682331
1318 9 000000	100X125 2238 SF .2870	2	AHAD, STEVE & GUIOTTO, LAVINIA 182 LA ROCHE AVE HARRINGTON PARK, NJ 182 LA ROCHE AVE	07640	280000 188900 468900	1533772	1533772 00 1533772	366563 366562 733125	397979 402668 800647	383443 383443 766886
1318 11 000000	50X125 1379 SF .1435	2	BUTLER,JACOB M & CAMPAGNA, OLIVIA L 52 MARTHA ROAD HARRINGTON PARK, NJ 52 MARTHA RD	07640	252500 141200 393700	1287793	1287793 00 1287793	307775 307775 615550	334153 338090 672243	321949 321948 643897
1318 12 000000	100X125 3092 SF .2870	2	COLASUONNO,CARL A & RITA M 77 COLUMBUS AV HARRINGTON PARK NJ 77 COLUMBUS AVE	01175 07640	280000 342800 622800	2037179	2037179 00 2037179	486874 486874 973748	528602 534829 1063431	509295 509295 1018590
1318 14 000000	66X125 1288 SF .1894	2	JUNG, IL YOUNG (Y) & SULBEE 83 COLUMBUS AVENUE HARRINGTON PARK, NJ 83 COLUMBUS AVE	07640	261300 315600 576900	1887040	1887040 00 1887040	450992 450991 901983	489644 495413 985057	471760 471760 943520
1318 15 000000	67X125 2468 SF .1923	2	LEE,MICHAEL&TSAI,CHIH YUN 87 COLUMBUS AVE HARRINGTON PARK, NJ 87 COLUMBUS AVE	07640	261900 213100 475000	1553725	1553725 00 1553725	371332 371331 742663	403156 407906 811062	388432 388431 776863
1318 16 000000	67X125 2266 SF .1923	2	ESCHBACHER, ADELINE 93 COLUMBUS AVE. HARRINGTON PARK, NJ 93 COLUMBUS AVE	02032 07640	261900 255900 517800	1693724	1693724 00 1693724	404791 404790 809581	439483 444660 884143	423431 423431 846862
1318 17 000000	75X125 1683 SF .2152	2	ELLINGHAM, JOHN R & MEGHAN M 99 COLUMBUS AVE HARRINGTON PARK, NJ 99 COLUMBUS AVE	01175 07640	266300 160200 426500	1395082	1395082 00 1395082	333417 333416 666833	361992 366257 728249	348771 348770 697541
1318 18 000000	75X125 1826 SF .2152	2	SHEEHAN, FRANCIS B. & MARGARET A. 105 COLUMBUS AVE HARRINGTON PARK NJ 105 COLUMBUS AVE	07640	266300 272200 538500	1761434	1761434 00 1761434	420973 420972 841945	457052 462437 919489	440359 440358 880717
1318 19 000000	150X125 3368 SF .4304	2	HAHER, KENNETH & MICHELE 115 COLUMBUS AVE HARRINGTON PARK, NJ 115 COLUMBUS AVE	02640 07640	299800 410800 710600	2324373	2324373 00 2324373	555512 555511 1111023	603122 610228 1213350	581094 581093 1162187
1319 1 000000	50X125 1472 SF .1435	2	AIZIC,PETER & ANNA 64 COLUMBUS AVENUE HARRINGTON PARK, NJ 64 COLUMBUS AVE	07640	252500 164100 416600	1362699	1362699 00 1362699	325677 325677 651354	353590 357755 711345	340675 340675 681350

Block No. Lot No. Qualification Account No.	Land Dimensions Building Description Additional Lots Acreage	Prop. Class	Owner's Name Address City State Property Location	Billing Code Zip Code	Land Improvement Exemption Net Total	2025 Property Tax Special Dist	2025 Total Tax Deduction Net Tax	Amt.Billed 2025 1st Q 2nd Q Total	2nd Half 2025 3rd Q 4th Q Total	Preliminary 2026 Tax 1st Q 2nd Q Total
1319 2 000000	50X125 1280 SF .1435	2	SELBY, RITA F 60 COLUMBUS AVE HARRINGTON PARK, NJ 60 COLUMBUS AVE	07640	252500 138200 390700	1277980	1277980 00	305430 305430 610860	331607 335513 667120	319495 319495 638990
1319 3 000000	50X125 2501 SF .1435	2	MURPHY, TIMOTHY P JR 56 COLUMBUS AVE HARRINGTON PARK, NJ 56 COLUMBUS AVE	02568 07640	252500 337100 589600	1928582	1928582 00	460920 460920 921840	500423 506319 1006742	482146 482145 964291
1319 4 000000	50X125 1620 SF .1435	2	SCOTT, PATRICIA L. 52 COLUMBUS AVE HARRINGTON PARK, NJ 52 COLUMBUS AVE	07640	252500 145900 398400	1303166	1303166 00	311450 311449 622899	338142 342125 680267	325792 325791 651583
1319 5 000000	112X125 2727 SF .3214	2	PATERNOSTRO, ANTHONY J & ARLENE J 46 COLUMBUS AVE HARRINGTON PARK, NJ 46 COLUMBUS AVE	00597 07640	272800 241700 514500	1682930	1682930 00	402211 402210 804421	436682 441827 878509	420733 420732 841465
1319 7 000000	58X125 2220 SF .1664	2	KIM, KI YONG 38 COLUMBUS AVENUE HARRINGTON PARK, NJ 38 COLUMBUS AVE	00660 07640	257500 160300 417800	1366624	1366624 00	326616 326615 653231	354608 358785 713393	341656 341656 683312
1319 8 000000	54X125 2552 SF .1550	2	UBRIACO, DEAN C & MARY C 34 COLUMBUS AVE HARRINGTON PARK, NJ 34 COLUMBUS AVE	00660 07640	254700 401100 655800	2145122	2145122 00	512672 512672 1025344	556610 563168 1119778	536281 536280 1072561
1319 9 000000	50X125 1696 SF .1435	2	SCHENKEL, EARL R & LISA HAYES 30 COLUMBUS AVE HARRINGTON PARK, NJ 30 COLUMBUS AVE	07640	252500 187900 440400	1440548	1440548 00	344283 344283 688566	373789 378193 751982	360137 360137 720274
1319 10 000000	75X125 1659 SF .2152	2	SUH, MU EL & INYOUNG J 24 COLUMBUS AVE HARRINGTON PARK, NJ 24 COLUMBUS AVE	07640	266300 122700 389000	1272419	1272419 00	304101 304101 608202	330164 334053 664217	318105 318105 636210
1319 11 000000	45X100 1660 SF .1033	2	KELLY, ROBERT & ELEANOR 20 COLUMBUS AVE HARRINGTON PARK, NJ 20 COLUMBUS AVE	01089 07640	247500 177100 424600	1388867	1388867 00	331931 331931 663862	360380 364625 725005	347217 347217 694434
1319 12 000000	102X125 3906 SF .2927	2	BUDINICH, ROBERT C & DEBORAH A 10 COLUMBUS AVE HARRINGTON PARK, NJ 10 COLUMBUS AVE	07640	282900 262600 545500	1784331	1784331 00	426445 426445 852890	462993 468448 931441	446083 446083 892166
1319 13 000000	71X115 1878 SF .1874	2	HUNKEN, MICHAEL 46 SEMMENS RD HARRINGTON PARK, NJ 46 SEMMENS RD	01175 07640	229700 164700 394400	1290082	1290082 00	308323 308322 616645	334747 338690 673437	322521 322520 645041
1319 14 000000	65X107 1232 SF .1597	2	D'APOLITO, JONATHAN 38 SEMMENS RD HARRINGTON PARK, NJ 38 SEMMENS RD	00660 07640	200000 69000 269000	879899	879899 00	210291 210291 420582	228314 231003 459317	219975 219975 439950
1319 15 000000	50X125 1687 SF .1435	2	KING, THERESA 1 SOUTH AVE HARRINGTON PARK, NJ 1 SOUTH AVE	00660 07640	214600 117200 331800	1085318	1085318 00	259385 259385 518770	281615 284933 566548	271330 271329 542659
1319 16 000000	50X125 1648 SF .1435	2	BUDINICH, RICHARD 5 SOUTH AVE HARRINGTON PARK, NJ 5 SOUTH AVE	07640	214600 181600 396200	1295970	1295970 00	309730 309729 619459	336275 340236 676511	323993 323992 647985

Block No. Lot No. Qualification Account No.	Land Dimensions Building Description Additional Lots Acreage	Prop. Class	Owner's Name Address City State Property Location	Billing Code Zip Code	Land Improvement Exemption Net Total	2025 Property Tax Special Dist	2025 Total Tax Deduction Net Tax	Amt.Billed 2025 1st Q 2nd Q Total	2nd Half 2025 3rd Q 4th Q Total	Preliminary 2026 Tax 1st Q 2nd Q Total
1319 17 000000	50X125 1812 SF .1435	2	LEE, PAUL VATHA & DAN BI 9 SOUTH AVE HARRINGTON PARK, NJ 9 SOUTH AVE	07640	214600 178500 393100	1285830	1285830 00 1285830	307306 307306 614612	333644 337574 671218	321458 321457 642915
1319 18 000000	50X125 1744 SF .1435	2	SALAND, ERIC P & LOIS R 15 SOUTH AVE. HARRINGTON PARK NJ 15 SOUTH AVE	07640	214600 159300 373900	1223027	1223027 00 1223027	292297 292296 584593	317348 321086 638434	305757 305757 611514
1319 19 000000	50X125 1768 SF .1435	2	FERRENTINO, DESPENA & VINCENT 17 SOUTH AVE HARRINGTON PARK, NJ 17 SOUTH AVE	01576 07640	214600 175100 389700	1274709	1274709 00 1274709	304648 304648 609296	330758 334655 665413	318678 318677 637355
1319 20 000000	50X125 1292 SF .1435	2	NICHOLAS, PATRICIA A 21 SOUTH AVENUE HARRINGTON PARK, NJ 21 SOUTH AVE	00660 07640	214600 125500 340100	1112467	1112467 00 1112467	265874 265873 531747	288660 292060 580720	278117 278117 556234
1319 21 000000	50X125 FIN BASEMENT .1435	2	BUTLER, LYNN 25 SOUTH AVENUE HARRINGTON PARK, NJ 25 SOUTH AVE	07640	214600 124700 339300	1109850	1109850 00 1109850	265248 265248 530496	287981 291373 579354	277463 277462 554925
1319 22 000000	50X125 1970 SF .1435	2	SCHNEIDER, ELISE & DANIEL 29 SOUTH AVENUE HARRINGTON PARK, NJ 29 SOUTH AVE	01003 07640	214600 247400 462000	1511202	1511202 00 1511202	361169 361168 722337	392123 396742 788865	377801 377800 755601
1319 23 000000	50X125 2316 SF .1435	2	VITALI, SANDRA & ANTHONY K 33 SOUTH AVENUE HARRINGTON PARK, NJ 33 SOUTH AVE	07640	214600 227400 442000	1445782	1445782 00 1445782	345534 345533 691067	375148 379567 754715	361446 361445 722891
1320 1 000000	75X125 2508 SF .2152	2	SCHMEECKLE, JON & FISHER, AVIVIT 118 COLUMBUS AVE HARRINGTON PARK, NJ 118 COLUMBUS AVE	07640	266300 256400 522700	1709752	1709752 00 1709752	408621 408621 817242	443642 448868 892510	427438 427438 854876
1320 2 000000	75X125 2621 SF .2152	2	CAFUOCO, DIMITRI & MELANIE 112 COLUMBUS AVENUE HARRINGTON PARK, NJ 112 COLUMBUS AVE	07640	266300 353400 619700	2027039	2027039 00 2027039	484451 484450 968901	525971 532167 1058138	506760 506760 1013520
1320 3 000000	75X125 2212 SF .2152	2	SAVAGE, SCOTT I. & LOUISE A. 106 COLUMBUS AVENUE HARRINGTON PARK NJ 106 COLUMBUS AVE	01175 07640	266300 195300 461600	1509894	1509894 00 1509894	360856 360856 721712	391783 396399 788182	377474 377473 754947
1320 4 000000	75X125 1674 SF .2152	2	NOVAK, DENNIS G & CHRISTINE P 100 COLUMBUS AVE HARRINGTON PARK, NJ 100 COLUMBUS AVE	00660 07640	266300 194400 460700	1506950 V1	1506950 -25000 1481950	353903 353902 707805	384769 389376 774145	370488 370487 740975
1320 5 000000	75X125 1447 SF .2152	2	BRUCE, BENJAMIN E ETAL 94 COLUMBUS AVE HARRINGTON PARK, NJ 94 COLUMBUS AVE	07640	266300 178200 444500	1453960	1453960 00 1453960	347488 347488 694976	377270 381714 758984	363490 363490 726980
1320 6 000000	75X125 2298 SF .2152	2	JOCKEL, EUGENE H & ELSIE 88 COLUMBUS AVE HARRINGTON PARK, N.J. 88 COLUMBUS AVE	07640	266300 192800 459100	1501716 V1	1501716 -25000 1476716	352652 352651 705303	383411 388002 771413	369179 369179 738358
1320 7 000000	50X125 2478 SF .1435	2	WALSH, JAMES P. & JEANNE B. 82 COLUMBUS AV HARRINGTON PARK NJ 82 COLUMBUS AVE	07640	252500 182200 434700	1421904 V1	1421904 -25000 1396904	333577 333577 667154	362702 367048 729750	349226 349226 698452

Block No. Lot No. Qualification Account No.	Land Dimensions Building Description Additional Lots Acreage	Prop. Class	Owner's Name Address City State Property Location	Billing Code Zip Code	Land Improvement Exemption Net Total	2025 Property Tax Special Dist	2025 Total Tax Deduction Net Tax	Amt.Billed 2025 1st Q 2nd Q Total	2nd Half 2025 3rd Q 4th Q Total	Preliminary 2026 Tax 1st Q 2nd Q Total
1320 8 000000	50X125 1313 SF .1435	2	BAVOLAR, JOSEPH 78 COLUMBUS AVENUE HARRINGTON PARK, NJ 78 COLUMBUS AVE	07640	252500 157300 409800	1340456	1340456 00 1340456	320362 320361 640723	347818 351915 699733	335114 335114 670228
1320 9 000000	50X125 1911 SF .1435	2	BAIRD, MARTHA A ETALS 153 KINGSWOOD DR DALLAS, PA 74 COLUMBUS AVE	18612	252500 141100 393600	1287466	1287466 00 1287466	307697 307697 615394	334068 338004 672072	321867 321866 643733
1320 9.01	50X125 1634 SF .1435	2	MURPHY, KEVIN 70 COLUMBUS AVE. HARRINGTON PARK, NJ 70 COLUMBUS AVE	07640	252500 229000 481500	1574987	1574987 00 1574987	376413 376413 752826	408673 413488 822161	393747 393747 787494
1320 11 000000	100X125 2742 SF .2870	2	MULLIKEN, JOHN & MICHELLE 41 SOUTH AVENUE HARRINGTON PARK, NJ 41 SOUTH AVE	01175 07640	280000 333300 613300	2006104	2006104 00 2006104	479448 479447 958895	520538 526671 1047209	501526 501526 1003052
1320 13 000000	100X125 1820 SF .2870	2	RUTIGLIANO, MICHAEL & LAURA 51 SOUTH AVENUE HARRINGTON PARK, NJ 51 SOUTH AVE	00660 07640	280000 197000 477000	1560267	1560267 00 1560267	372895 372895 745790	404854 409623 814477	390067 390067 780134
1320 15 000000	50X125 1284 SF .1435	2	JABLONSKI, RICHARD 57 SOUTH AVENUE HARRINGTON PARK, NJ 57 SOUTH AVE	00660 07640	252500 116500 369000	1206999	1206999 00 1206999	288466 288466 576932	313189 316878 630067	301750 301750 603500
1320 16 000000	50X125 1272 SF .1435	2	SIMPSON, JOHN H. JR. & VICTORIA K. 61 SOUTH AVE. HARRINGTON PARK, NJ 61 SOUTH AVE	01175 07640	252500 156500 409000	1337839	1337839 00 1337839	319736 319736 639472	347139 351228 698367	334460 334460 668920
1320 17 000000	1.00 1.0000	1	SUEZ UNITED WATER C/O ALTUS GROUP P. O. BOX 71970 PHOENIX AZ 65-91 SOUTH AVE	85050	30900 0 30900	101074	101074 00 101074	24156 24156 48312	26227 26535 52762	25269 25268 50537
1401 1 000000	155X145 2247 SF .5160	2	TARANTO, JOHN & MARGARET 387 PARKSIDE RD HARRINGTON PARK, NJ 387 PARKSIDE RD	01175 07640	281100 175200 456300	1492557	1492557 00 1492557	356713 356712 713425	387285 391847 779132	373140 373139 746279
1401 4 000000	145X90 4313 SF .2996	2	MICHEL, LINDA 154 NORMA RD HARRINGTON PARK, NJ 154 NORMA RD	02995 07640	248600 554100 802700	2625632	2625632 00 2625632	627511 627511 1255022	681292 689318 1370610	656408 656408 1312816
1401 5 000000	158X145 3197 SF .5259	2	FISCHER, GENA C & RUBENSTEIN, JAY D 144 NORMA RD HARRINGTON PARK NJ 144 NORMA RD	01175 07640	314300 289700 604000	1975684	1975684 00 1975684	472177 472177 944354	512645 518685 1031330	493921 493921 987842
1401 7 000000	122X1RR 4264 SF .0028	2	STRATE, CHRISTOPHER & CHULYIN 136 NORMA RD HARRINGTON PARK, NJ 136 NORMA RD	07640	300300 408200 708500	2317504	2317504 00 2317504	553870 553870 1107740	601340 608424 1209764	579376 579376 1158752
1401 8 000000	73X145 1342 SF .2430	2	PARK, KENNETH & YEM HUNG CHIN 128 NORMA ROAD HARRINGTON PARK, NJ 128 NORMA RD	07640	267900 428300 696200	2277270	2277270 00 2277270	544255 544254 1088509	590900 597861 1188761	569318 569317 1138635
1401 9 000000	84X145 2334 SF .2796	2	BRENNAN, LUCINDA 311 THE PARKWAY HARRINGTON PARK, NJ 311 THE PARKWAY	07640	267900 182600 450500	1473586	1473586 00 1473586	352179 352178 704357	382362 386867 769229	368397 368396 736793

Block No. Lot No. Qualification Account No.	Land Dimensions Building Description Additional Lots Acreage	Prop. Class	Owner's Name Address City State Property Location	Billing Code Zip Code	Land Improvement Exemption Net Total	2025 Property Tax Special Dist	2025 Total Tax Deduction Net Tax	Amt.Billed 2025 1st Q 2nd Q Total	2nd Half 2025 3rd Q 4th Q Total	Preliminary 2026 Tax 1st Q 2nd Q Total
1401 10 000000	82X160 3156 SF .3012	2	GOERG, MARK D & ALISON D 331 PARKSIDE RD HARRINGTON PARK, NJ 331 PARKSIDE RD	07640	419600 351500 771100	2522268	2522268 00 2522268	602808 602807 1205615	654471 662182 1316653	630567 630567 1261134
1401 11 000000	73X178 3510 SF .2983	2	HARARI, MAYA ETAL 335 PARKSIDE RD HARRINGTON PARK, NJ 335 PARKSIDE RD	00660 07640	413700 544000 957700	3132637	3132637 00 3132637	748682 748682 1497364	812848 822425 1635273	783160 783159 1566319
1401 12 000000	70X1RR 2286 SF .0016	2	BYSTROM, KENNETH J 339 PARKSIDE RD HARRINGTON PARK, NJ 339 PARKSIDE RD	01175 07640	413200 338400 751600	2458484	2458484 00 2458484	587564 587563 1175127	637921 645436 1283357	614621 614621 1229242
1401 13 000000	200X250 3606 SF 1.1478	2	PASTORE, ANNALISA 347 PARKSIDE RD HARRINGTON PARK, NJ 347 PARKSIDE RD	00672 07640	529500 385300 914800	2992311	2992311 00 2992311	715145 715145 1430290	776437 785584 1562021	748078 748078 1496156
1402 1 000000	140X147 3731 SF .4725	2	STERGIOS, PETER D. & LEONIDES 312 THE PARKWAY HARRINGTON PARK NJ 312 THE PARKWAY	01175 07640	309800 321900 631700	2066291 V1	2066291 -25000 2041291	487582 487581 975163	529906 536222 1066128	510323 510323 1020646
1402 3 000000	75X145 3240 SF PER CFO 8/13/20N.O.D. .2497	2	ZAMFIR, BOGDAN A & LUCIANA A 106 NORMA RD HARRINGTON PARK, NJ 106 NORMA RD	07640	268500 379700 648200	2120262	2120262 00 2120262	506731 506730 1013461	550160 556641 1106801	530066 530065 1060131
1402 4 000000	132X150 3543 SF .4545	2	FABER, KARL H. & EDITH M. TIC 100 NORMA RD HARRINGTON PARK, NJ 100 NORMA RD	07640	305700 498100 803800	2629230	2629230 00 2629230	628371 628371 1256742	682225 690263 1372488	657308 657307 1314615
1402 6 000000	97X165 1925 SF .3674	2	AYDIN, EMRE & SIM, SUN YUN 92 NORMA ROAD HARRINGTON PARK, NJ 92 NORMA RD	01107 07640	285700 245300 531000	1736901	1736901 00 1736901	415110 415109 830219	450686 455996 906682	434226 434225 868451
1402 7 000000	79X146 2620 SF .2648	2	MASELLI, GIUSEPPE & ASTA N 88 NORMA RD HARRINGTON PARK, NJ 88 NORMA RD	00660 07640	270800 346100 616900	2017880	2017880 00 2017880	474601 474600 949201	531255 537424 1068679	504470 504470 1008940
1402 8 000000	149X106 2080 SF .3626	2	KELLER, MATTHEW EDWARD 78 NORMA RD HARRINGTON PARK, NJ 78 NORMA RD	07640	289400 171200 460600	1506623	1506623 00 1506623	360074 360074 720148	390935 395540 786475	376656 376656 753312
1402 9 000000	73X165 2102 SF .2765	2	PIVOVAR, RYAN NICHOLAS ETAL 60 NORMA RD HARRINGTON PARK, NJ 60 NORMA RD	07640	266100 186700 452800	1481109	1481109 00 1481109	353977 353976 707953	384314 388842 773156	370278 370277 740555
1402 10 000000	73X150 2631 SF .2514	2	DESANTIS, LYNDY & MICHAEL J 241 LAROCHE AVENUE HARRINGTON PARK, NJ 241 LA ROCHE AVE	00672 07640	267700 257600 525300	1718256	1718256 00 1718256	410654 410653 821307	445848 451101 896949	429564 429564 859128
1402 11 000000	73X150 1435 SF .2514	2	COLLINS, PATRICK & EILEEN 247 LA ROCHE AVE HARRINGTON PARK, NJ 247 LA ROCHE AVE	07640	267700 289500 557200	1822601	1822601 00 1822601	435591 435591 871182	472924 478495 951419	455651 455650 911301
1402 12 000000	83X150 1770 SF .2858	2	FARRELL, ANDREW R & LEA A 253 PARKSIDE ROAD HARRINGTON PARK, NJ 253 PARKSIDE RD	07640	267100 174800 441900	1445455	1445455 00 1445455	345456 345455 690911	375063 379481 754544	361364 361364 722728

9064600

29650308

00

25000

29625308

14144683

15480625

14812658

Block No. Lot No. Qualification Account No.	Land Dimensions Building Description Additional Lots Acreage	Prop. Class	Owner's Name Address City State Property Location	Billing Code Zip Code	Land Improvement Exemption Net Total	2025 Property Tax Special Dist	2025 Total Tax Deduction Net Tax	Amt.Billed 2025 1st Q 2nd Q Total	2nd Half 2025 3rd Q 4th Q Total	Preliminary 2026 Tax 1st Q 2nd Q Total
1402 13 000000	79X147 1450 SF .2666	2	HAWS, MARY FRANCES 263 PARKSIDE RD HARRINGTON PARK, NJ 263 PARKSIDE RD	07640	334900 123600 458500	1499754	1499754 00 1499754	352183 352182 704365	395402 399987 795389	374939 374938 749877
1402 14 000000	157X145 2959 SF .5226	2	JANSON,STEPHEN & ZARA 269 PARKSIDE RD HARRINGTON PARK, NJ 269 PARKSIDE RD	07640	467600 448700 916300	2997217	2997217 00 2997217	716318 716317 1432635	777710 786872 1564582	749305 749304 1498609
1402 16 000000	150X145 3152 SF .4993	2	PILLAI, UNNIKRISHNA S 283 PARKSIDE RD HARRINGTON PARK, NJ 283 PARKSIDE RD	07640	468000 381200 849200	2777733	2777733 00 2777733	663862 663862 1327724	720759 729250 1450009	694434 694433 1388867
1402 18 000000	75X145 1968 SF .2497	2	HEMBROUGH, GREGOR 295 PARKSIDE RD HARRINGTON PARK, NJ 295 PARKSIDE RD	07640	402800 212200 615000	2011665	2011665 00 2011665	480777 480776 961553	521981 528131 1050112	502917 502916 1005833
1402 19 000000	83X145 3342 SF .2763	2	KENNEDY, QUENTIN J JR & CYNTHIA B 303 PARKSIDE RD HARRINGTON PARK, NJ 303 PARKSIDE RD	07640	403600 242000 645600	2111758	2111758 00 2111758	504698 504698 1009396	547953 554409 1102362	527940 527939 1055879
1402 20 000000	81X145 3819 SF .2696	2	KELLER, WILLIAM & KATHLEEN W. 309 PARKSIDE RD. HARRINGTON PARK, NJ 309 PARKSIDE RD	07640	403600 436400 840000	2747640 v1	2747640 -25000 2722640	650420 650420 1300840	706700 715100 1421800	680660 680660 1361320
1402 21 000000	78X145 2623 SF .2596	2	LANDAU, RANDALL E & KATHERINE L. 317 PARKSIDE RD HARRINGTON PARK, NJ 317 PARKSIDE RD	07640	397000 403000 800000	2616800	2616800 00 2616800	625400 625400 1250800	679000 687000 1366000	654200 654200 1308400
1403 1 000000	100X100 1900 SF .2296	2	MANDALAKIS, STRATOS J. & SUZANNE M. 236 LAROCHE AVE HARRINGTON PARK, NJ 236 LA ROCHE AVE	07640	275000 209400 484400	1584472	1584472 00 1584472	378680 378680 757360	411134 415978 827112	396118 396118 792236
1403 2 000000	75X100 1508 SF .1722	2	THORSPECKEN,ARTHUR R.& MARY ELLEN 38 NORMA RD HARRINGTON PARK NJ 38 NORMA RD	07640	262500 161500 424000	1386904	1386904 00 1386904	331462 331462 662924	359870 364110 723980	346726 346726 693452
1403 3 000000	75X100 2040 SF .1722	2	DIGIACOMO,MELCHIOR A&DIANA J TRSTES 32 NORMA RD HARRINGTON PARK, NJ 32 NORMA RD	07640	262500 204900 467400	1528865	1528865 00 1528865	365390 365390 730780	396706 401379 798085	382217 382216 764433
1403 4 000000	50X100 1392 SF .1148	2	ROTHWELL,PETER S.& MARIANNE M 135 COLUMBUS AVE HARRINGTON PARK N.J. 135 COLUMBUS AVE	07640	275000 218400 493400	1613911	1613911 00 1613911	385716 385715 771431	418773 423707 842480	403478 403478 806956
1403 5 000000	75X100 1628 SF .1722	2	AUED, CARLOS & ALLISON 11 RIVER RD HARRINGTON PARK, NJ 11 RIVER RD	07640	288800 210000 498800	1631575	1631575 00 1631575	389937 389937 779874	423357 428344 851701	407894 407894 815788
1403 6 000000	62X100 1587 SF .1423	2	NUGENT,JAMES J & O'REILLY 17 RIVER RD HARRINGTON PARK, NJ 17 RIVER RD	07640	256000 173100 429100	1403586	1403586 00 1403586	335449 335449 670898	364199 368489 732688	350897 350896 701793
1403 7 000000	62X100 1700 SF .1423	2	POTTER,MARTIN W.JR & CAROL A 244 LA ROCHE AV HARRINGTON PARK NJ 244 LA ROCHE AVE	07640	256000 137700 393700	1287793 v1	1287793 -25000 1262793	301525 301525 603050	327903 331840 659743	315699 315698 631397

Block No. Lot No. Qualification Account No.	Land Dimensions Building Description Additional Lots Acreage	Prop. Class	Owner's Name Address City State Property Location	Billing Code Zip Code	Land Improvement Exemption Net Total	2025 Property Tax Special Dist	2025 Total Tax Deduction Net Tax	Amt.Billed 2025 1st Q 2nd Q Total	2nd Half 2025 3rd Q 4th Q Total	Preliminary 2026 Tax 1st Q 2nd Q Total
1404 1	1.42 1.4200	1	SUEZ UNITED WATER C/O ALTUS GROUP P. O. BOX 71970 PHOENIX AZ 85050 126-142 COLUMBUS AVE	85050	40000 0 40000	130840	130840 00 130840	31270 31270 62540	33950 34350 68300	32710 32710 65420
1405 1 0	62.50X125 3092 SF .1794	2	WOOD-O-RAMA INC P.O. BOX 140 CLOSTER,NJ 32 SOUTH AVE	07624	259100 199900 459000	1501389	1501389 00 1501389	358824 358823 717647	389576 394166 783742	375348 375347 750695
1405 3 000000	100X125 1608 SF .2870	2	BLACKINTON, WILLIAM M. & MICHELE 22 SOUTH AVE. HARRINGTON PARK, NJ 22 SOUTH AVE	07640	266000 190300 456300	1492557	1492557 00 1492557	356713 356712 713425	387285 391847 779132	373140 373139 746279
1405 4 000000	120X125 .3444	1	12 SOUTH SYCAMORE LLC 22 SOUTH AVE HARRINGTON PARK,NJ 12 SOUTH AVE	07640	249500 0 249500	816115	816115 00 816115	195047 195047 390094	211763 214258 426021	204029 204029 408058
1405 5 000000	0.43 .4300	1	SUEZ UNITED WATER C/O ALTUS GROUP P. O. BOX 71970 PHOENIX, AZ 85050 15 MARTHA RD	85050	14400 0 14400	47102	47102 00 47102	11258 11257 22515	12222 12365 24587	11776 11775 23551
1405 6	62.50X125 1549 SF .1794	2	CHASE, RANDALL & NATASHA 28 SOUTH AVE HARRINGTON PARK, NJ 28 SOUTH AVE	07640	259100 141300 400400	1309708	1309708 00 1309708	313013 313013 626026	339839 343843 683682	327427 327427 654854
1406 1 000000	96.50 96.5000	1	SUEZ UNITED WATER C/O ALTUS GROUP P. O. BOX 71970 PHOENIX AZ 85050 276-334 PARKSIDE RD	85050	2779200 0 2779200	9090763	9090763 00 9090763	2172640 2172639 4345279	2358846 2386638 4745484	2272691 2272691 4545382
1406 2 000000	173X150 2596 SF .5957	2	SAPERSTEIN, STANLEY Z. & CAROL F. 334 HARRIOT AVE HARRINGTON PARK, N.J. 334 HARRIOT AVE	02151 07640	285100 227000 512100	1675079	1675079 00 1675079	400335 400334 800669	434645 439765 874410	418770 418770 837540
1406 3 000000	149X124 2370 SF .4242	2	LORENZO, MARGARET F 382 PARKSIDE RD HARRINGTON PARK, NJ 382 PARKSIDE RD	01602 07640	298400 194900 493300	1613584	1613584 00 1613584	385638 385637 771275	418688 423621 842309	403396 403396 806792
1406 16 000000	50X125 2226 SF .1435	2	GUL, SELIME 56 SOUTH AVENUE HARRINGTON PARK, NJ 56 SOUTH AVE	00660 07640	252500 232300 484800	1585781	1585781 00 1585781	378993 378992 757985	411474 416322 827796	396446 396445 792891
1406 17 000000	75X125 1824 SF .2152	2	BUDINICH, CRAIG & ELIZABETH 52 SOUTH AVE HARRINGTON PARK, NJ 52 SOUTH AVE	01175 07640	266300 142900 409200	1338493	1338493 00 1338493	319892 319892 639784	347309 351400 698709	334624 334623 669247
1406 18 000000	50X125 1683 SF .1435	2	BARTLEY, SCOTT & THERESA FELCZAK 46 SOUTH AVE HARRINGTON PARK, NJ 46 SOUTH AVE	07640	252500 140100 392600	1284195	1284195 00 1284195	306915 306915 613830	333220 337145 670365	321049 321049 642098
1406 19 000000	50X125 2058 SF .1435	2	KLEIN, WALTER A 42 SOUNTH AVE HARRINGTON PK, NJ 42 SOUTH AVE	07640	252500 160300 412800	1350269	1350269 00 1350269	322707 322706 645413	350364 354492 704856	337568 337567 675135
1406 20 000000	50X125 1389 SF .1435	2	TENNY, BRUCE & NANCY 6 MARTHA RD HARRINGTON PARK NJ 6 MARTHA RD	07640	252500 91800 344300	1126205	1126205 00 1126205	269157 269156 538313	292225 295667 587892	281552 281551 563103

7447900

24362080

00

00

24362080

11644795

12717285

12181045

Block No. Lot No. Qualification Account No.	Land Dimensions Building Description Additional Lots Acreage	Prop. Class	Owner's Name Address City State Property Location	Billing Code Zip Code	Land Improvement Exemption Net Total	2025 Property Tax Special Dist	2025 Total Tax Deduction Net Tax	Amt.Billed 2025 1st Q 2nd Q Total	2nd Half 2025 3rd Q 4th Q Total	Preliminary 2026 Tax 1st Q 2nd Q Total
1406 24 000000	105X145 3074 SF .3495	15F	ABRAM DEMAREE HOMESTEAD, INC. 252 SCHRAALENBURGH ROAD HAWORTH, NJ 95 OLD HOOK RD	00660 07641	*EXEMPT*	00	00 00 00	00 00 00	00 00 00	00 00 00
1406 25 000000	123X366 3412 SF 1.0335	2	SUNDEN, LAWRENCE D & MARY E 111 OLD HOOK ROAD HARRINGTON PARK, NJ 111 OLD HOOK RD	07640	276700 380700 657400	2150355	2150355 00 2150355	513923 513922 1027845	557968 564542 1122510	537589 537589 1075178
1406 26 000000	70X251 2SCBS .4034	4A	SUNDEN, LAWRENCE & MARY 111 OLD HOOK ROAD HARRINGTON PARK NJ 117 OLD HOOK RD	07640	270500 224100 494600	1617837	1617837 00 1617837	386654 386653 773307	419792 424738 844530	404460 404459 808919
1406 28 000000	45X60 .0620	15E	CEMETARY % BOROUGH 85 HARRIET AVE HARRINGTON PARK, NJ OLD HOOK RD	07640	*EXEMPT*	00	00 00 00	00 00 00	00 00 00	00 00 00
1501 1 000000	8.37AC 8.3700	15F	COUNTY OF BERGEN 1 BERGEN CNTY PLAZA #580 HACKENSACK, NJ 500-540 HARRIOT AVE	07601	*EXEMPT*	00	00 00 00	00 00 00	00 00 00	00 00 00
1501 2 000000	1.05 ACRES 3292 SF 1.0500	2	SCOTT, ANTHONY & LAURA 472 HARRIOT AVE HARRINGTON PARK, N.J. 472 HARRIOT AVE	01977 07640	269000 255900 524900	1716948	1716948 00 1716948	410341 410340 820681	445509 450758 896267	429237 429237 858474
1501 2.01 000000	100 X 325 2112 SF .7461	2	LANZALOTTO, NANCY 482 HARRIOT AVE HARRINGTON PARK, NJ 482 HARRIOT AVE	07640	289200 273800 563000	1841573	1841573 00 1841573	440126 440125 880251	477846 483476 961322	460394 460393 920787
1501 2.02 000000	145X310 2678 SF 1.0319	2	ZHENG, CHUN QI & TOON, CHEN YEE 462 HARRIOT AVE HARRINGTON PARK, NJ 462 HARRIOT AVE	07640	287400 254900 542300	1773863	1773863 00 1773863	423943 423943 847886	460277 465700 925977	443466 443466 886932
1501 3 000000	124X325 3829 SF .9252	2	GIRON (ETALS), RAFAEL 452 HARRIOT AVE HARRINGTON PARK, NJ 452 HARRIOT AVE	05801 07640	276200 198800 475000	1553725	1553725 00 1553725	371332 371331 742663	403156 407906 811062	388432 388431 776863
1501 4 000000	184X1RR 1269 SF .0042	2	GIRON, RAFAEL & MARGOTH 432 HARRIOT AVE HARRINGTON PARK, NJ 432 HARRIOT AVE	00660 07640	318900 576100 895000	2927545	2927545 00 2927545	699667 699666 1399333	759631 768581 1528212	731887 731886 1463773
1501 4.01 000000	173X182 KITCHEN .7228	2	BARILA, CHARLES & MARIE A. 424 HARRIOT AV HARRINGTON PARK NJ 424 HARRIOT AVE	07640	305700 460000 765700	2504605 v1	2504605 -25000 2479605	592336 592336 1184672	643638 651295 1294933	619902 619901 1239803
1501 5 000000	1.02 2343 SF 1.0200	2	OLARSCH, DARREN & JENNIFER 156 BOGERTS MILL ROAD HARRINGTON PARK, NJ 156 BOGERTS MILL RD	07640	264900 244800 509700	1667229	1667229 00 1667229	398458 398458 796916	432608 437705 870313	416808 416807 833615
1501 6 000000	100X234 2562 SF .5372	2	TOTH, DANIEL 146 BOGERTS MILL RD HARRINGTON PARK, NJ 146 BOGERTS MILL RD	07640	259700 149800 409500	1339475	1339475 00 1339475	320127 320127 640254	347563 351658 699221	334869 334869 669738
1501 7 000000	100X195 2158 SF .4477	2	SWAT, LILIA & DAWID W 138 BOGERTS MILL RD HARRINGTON PARK, NJ 138 BOGERTS MILL RD	07640	258800 187200 446000	1458866	1458866 00 1458866	348661 348660 697321	378543 383002 761545	364717 364716 729433

Block No. Lot No. Qualification Account No.	Land Dimensions Building Description Additional Lots Acreage	Prop. Class	Owner's Name Address City State Property Location	Billing Code Zip Code	Land Improvement Exemption Net Total	2025 Property Tax Special Dist	2025 Total Tax Deduction Net Tax	Amt.Billed 2025 1st Q 2nd Q Total	2nd Half 2025 3rd Q 4th Q Total	Preliminary 2026 Tax 1st Q 2nd Q Total
1501 8 000000	100X185 2188 SF .4247	2	STARKMAN,STEPHEN & MAXINE 130 BOGERTS MILL RD HARRINGTON PARK NJ 130 BOGERTS MILL RD	01175 07640	287000 177400 464400	1519052 V1	1519052 -25000 1494052	356795 356795 713590	387909 392553 780462	373513 373513 747026
1501 9 000000	99X180 1902 SF .4091	2	HOFFMAN,VINCENT J & SHARON M 122 BOGERTS MILL RD HARRINGTON PARK NJ 122 BOGERTS MILL RD	01576 07640	257000 175000 432000	1413072	1413072 00 1413072	337716 337716 675432	366660 370980 737640	353268 353268 706536
1501 10 000000	100X325 2SF .7461	2	DEGNET, HUGH & LISA 19 PASCACK AVE HARRINGTON PARK NJ 19 PASCACK AVE	01044 07640	291000 517500 808500	2644604	2644604 00 2644604	632045 632045 1264090	686215 694299 1380514	661151 661151 1322302
1501 11 000000	66X335 3073 SF .5076	2	HATTON, BRIAN & MIN, MYUNG SIK 25 PASCACK AVENUE HARRINGTON PARK, NJ 25 PASCACK AVE	07640	275200 304700 579900	1896853	1896853 00 1896853	453337 453337 906674	492190 497989 990179	474214 474213 948427
1501 12 000000	.37 RIVERVALE, NJ .3700	1	IULO, ANTHONY & BROLSMA,PATRICIA 54 PASCACK AVE RIVERVALE, NJ 54 PASCACK AVE	02551 07675	54700 0 54700	178924	178924 00 178924	42762 42762 85524	46427 46973 93400	44731 44731 89462
1501 13 000000	1980 SF .0455	1	VANDERBEEK, HOWARD 50 PASCACK RD RIVER VALE, NJ UNKNOWN	07675	2300 0 2300	7523	7523 00 7523	1798 1798 3596	1952 1975 3927	1881 1881 3762
1501 14 000000	.45 6444 SF .4500	2	SAEED,SHIRAZ &SHEHRAZAD 160 BOGERTS MILL RD HARRINGTON PK, NJ 160 BOGERTS MILL RD	07640	241400 754400 995800	3257262	3257262 00 3257262	778467 778467 1556934	845185 855143 1700328	814316 814315 1628631
1502 1 000000	165X370 2215 SF 1.4015	2	CHIELLINI,DANIEL THOMAS&CHELSEA 20 PASCACK AVE HARRINGTON PARK,NJ 20 PASCACK AVE	07640	296700 165100 461800	1510548	1510548 00 1510548	361013 361012 722025	391953 396570 788523	377637 377637 755274
1502 1.03 000000	59X120 1SF-G1 .1625	2	JAKUB,STEVEN 1000 ELM STREET HARRINGTON PARK ,NJ 1000 ELM STREET	07640	292200 566600 858800	2809135	2809135 00 2809135	671367 671367 1342734	728907 737494 1466401	702284 702284 1404568
1502 2 000000	88X175 1SF-G1 .3535	2	RYU, DONGEON & HYEMI 100 BOGERTS MILL RD HARRINGTON PARK, NJ 100 BOGERTS MILL RD	01576 07640	243700 377400 621100	2031618	2031618 00 2031618	485545 485545 971090	527159 533369 1060528	507905 507904 1015809
1502 3 000000	88X225 1664 SF .4545	2	JORDAN, MICHAEL & GIORDANO, JOANN 92 BOGERTS MILL RD. HARRINGTON PARK, NJ 92 BOGERTS MILL RD	01175 07640	245400 215900 461300	1508912	1508912 00 1508912	360622 360621 721243	391528 396141 787669	377228 377228 754456
1502 4 000000	128X275 6820 SF .8081	2	RAMOS, ROLAND & LISA 84 BOGERTS MILL ROAD HARRINGTON PARK, NJ 84 BOGERTS MILL RD	01200 07640	266900 692000 958900	3136562	3136562 00 3136562	749620 749620 1499240	813867 823455 1637322	784141 784140 1568281
1502 5.01 000000	125X113 HARRINGTON PARK, NJ .3243	2	KARNAWAT, AYUSH & AKSHAY 15 TAYLOR PL HARRINGTON PARK, NJ 15 TAYLOR PL	07640	280100 699000 979100	3202636	3202636 00 3202636	765412 765411 1530823	831011 840802 1671813	800659 800659 1601318
1502 5.02 000000	120X114 HARRINGTON PARK, NJ .3140	2	CARDONE, ANTHONY & MELISSA 7 TAYLOR PLACE HARRINGTON PARK, NJ 7 TAYLOR PL	07640	286000 639700 925700	3027965	3027965 00 3027965	723666 723666 1447332	785688 794945 1580633	756992 756991 1513983

8604300

28144666

00

25000

28119666

13440327

14679339

14059835

Block No. Lot No. Qualification Account No.	Land Dimensions Building Description Additional Lots Acreage	Prop. Class	Owner's Name Address City State Property Location	Billing Code Zip Code	Land Improvement Exemption Net Total	2025 Property Tax Special Dist	2025 Total Tax Deduction Net Tax	Amt.Billed 2025 1st Q 2nd Q Total	2nd Half 2025 3rd Q 4th Q Total	Preliminary 2026 Tax 1st Q 2nd Q Total
1502 6 000000	10.33 10.3300	1	SUEZ UNITED WATER C/O ALTUS GROUP P.O. BOX 71970 PHOENIX, AZ 85050 2-48 BOGERTS MILL RD	07640	257200 0 257200	841301	841301 00 841301	201066 201066 402132	218299 220870 439169	210326 210325 420651
1502 7 000000	159X159 2188 SF .5804	2	GLEASON, THOMAS C & JULIA A ETALS 12 TAYLOR PL HARRINGTON PARK, NJ 56 BOGERTS MILL RD	07640	286900 207600 494500	1617510	1617510 00 1617510	386576 386575 773151	419707 424652 844359	404378 404377 808755
1502 8 000000	144X1RR 2101 SF .0033	2	NEGRON, ROBERT & EDNA G. 108 BOGERTS MILL ROAD HARRINGTON PARK NJ 108 BOGERTS MILL RD	07640 01175	264200 243900 508100	1661995	1661995 00 1661995	397208 397207 794415	431250 436330 867580	415499 415499 830998
1502 9 000000	125X380 7172 SF 1.0904	2	SCHAFFER HOMES 1 LLC NJ 8 PASCACK AVE HARRINGTON PARK, NJ 8 PASCACK AVE	07640 00660	308800 891200 1200000	3925200	3925200 00 3925200	938100 938100 1876200	1018500 1030500 2049000	981300 981300 1962600
1502 10.01	106X114 .2774	2	KATECHIS, DENNIS & STEPHANI J 23 TAYLOR PL HARRINGTON PARK, NJ 23 TAYLOR PL	07640	280100 695000 975100	3189552	3189552 00 3189552	762285 762284 1524569	827616 837367 1664983	797388 797388 1594776
1502 11 000000	10X116 .0266	15C	BOROUGH OF HARRINGTON PARK 85 HARRIOT AVE HARRINGTON PARK, NJ RIGHT OF WAY	07640	*EXEMPT*	00	00 00 00	00 00 00	00 00 00	00 00 00
1502 12 000000	126X128 5658 SF .3702	2	FLUET, ROBERT & NEGADO, CHRISTOPHER 33 TAYLOR PL HARRINGTON PARK, NJ 33 TAYLOR PL	07640 00660	292700 787700 1080400	3533988	3533988 00 3533988	844603 844603 1689206	916989 927793 1844782	883497 883497 1766994
1502 13 000000	119X180 2690 SF .4917	2	WIND, LAWRENCE (LARRY) TRUSTEE 41 TAYLOR PL HARRINGTON PARK, NJ 41 TAYLOR PL	07640 01175	297500 209900 507400	1659705	1659705 00 1659705	396660 396660 793320	430656 435729 866385	414927 414926 829853
1502 14 000000	139X198 1545 SF .6318	2	GREENSTEIN, SCOTT 45 TAYLOR PLACE HARRINGTON PARK, NJ 45 TAYLOR PL	07640 00660	326800 371000 697800	2282504	2282504 00 2282504	545506 545505 1091011	592258 599235 1191493	570626 570626 1141252
1502 15 000000	110X189 5248 SF .4773	2	EIFERT, BRIAN H & BETH H TRSTES 46 TAYLOR PL HARRINGTON PARK, NJ 46 TAYLOR PL	07640	307600 767400 1075000	3516325	3516325 00 3516325	840382 840381 1680763	912406 923156 1835562	879082 879081 1758163
1502 16 000000	116X196 2960 SF .5219	2	TILTMANN, EWALD & LISBETH 40 TAYLOR PL HARRINGTON PARK NJ 40 TAYLOR PL	07640 01200	292500 363700 656200	2146430	2146430 00 2146430	512985 512984 1025969	556950 563511 1120461	536608 536607 1073215
1502 17 000000	101X247 2936 SF .5727	2	ASHASH, NEER & ROTEM YUZ 28 TAYLOR PL HARRINGTON PARK, NJ 28 TAYLOR PL	07640	288500 264600 553100	1809190	1809190 00 1809190	432386 432386 864772	469444 474974 944418	452298 452297 904595
1502 18 000000	125X263 2661 SF .7547	2	FRIEDMAN, LISA 20 TAYLOR DR HARRINGTON PARK, NJ 20 TAYLOR PL	07640 01044	306300 232600 538900	1762742	1762742 00 1762742	421285 421285 842570	457392 462780 920172	440686 440685 881371
1502 19	125X185 3402 SF .5309	2	GLEASON, THOMAS C. & JULIA A. 12 TAYLOR PLACE HARRINGTON PARK, NJ 12 TAYLOR PL	07640	302800 381000 683800	2236710	2236710 00 2236710	534561 534561 1069122	580375 587213 1167588	559178 559177 1118355

9227500

30183152

00

00

30183152

14427200

15755952

15091578

Block No. Lot No. Qualification Account No.	Land Dimensions Building Description Additional Lots Acreage	Prop. Class	Owner's Name Address City State Property Location	Billing Code Zip Code	Land Improvement Exemption Net Total	2025 Property Tax Special Dist	2025 Total Tax Deduction Net Tax	Amt.Billed 2025 1st Q 2nd Q Total	2nd Half 2025 3rd Q 4th Q Total	Preliminary 2026 Tax 1st Q 2nd Q Total
1503 1 000000	8.111 8.1110	1	SUEZ UNITED WATER C/O ALTUS GROUP P. O. BOX 71970 PHOENIX, AZ 85050 47-57 BOGERTS MILL RD	07640	219000 0 219000	716349	716349 00 716349	171204 171203 342407	185876 188066 373942	179088 179087 358175
1503 2 000000	100X150 1813 SF .3444	2	KIM, KUM SUN 147 BOGERTS MILL RD HARRINGTON PARK, NJ 147 BOGERTS MILL RD	07640	255200 222900 478100	1563865	1563865 00 1563865	373755 373755 747510	405787 410568 816355	390967 390966 781933
1503 3 000000	180X160 3029 SF .6612	2	ZAHOS, PETER A & KATHLEEN 163 BOGERTS MILL ROAD HARRINGTON PARK, NJ 163 BOGERTS MILL RD	00597 07640	318700 379100 697800	2282504	2282504 00 2282504	544880 544880 1089760	592883 599861 1192744	570626 570626 1141252
1503 4 000000	100X150 3403 SF .3444	2	ROBINSON, ANDRE & MARTINA E 139 BOGERTS MILL RD HARRINGTON PARK, NJ 139 BOGERTS MILL RD	07640	255200 371500 626700	2049936	2049936 00 2049936	489923 489923 979846	531912 538178 1070090	512484 512484 1024968
1503 5 000000	100X150 2223 SF .3444	2	FRISCH, BOB & MERRIE RAKER 131 BOGERTS MILL ROAD HARRINGTON PARK, NJ 131 BOGERTS MILL RD	07640	255200 206000 461200	1508585	1508585 00 1508585	360543 360543 721086	391444 396055 787499	377147 377146 754293
1503 6 000000	123X1RR 2111 SF .0028	2	CHOI, JAE LEEM & PARK, JUNG LIM 119 BOGERTS MILL ROAD HARRINGTON PARK, NJ 119 BOGERTS MILL RD	07640	288800 201400 490200	1603444	1603444 00 1603444	383214 383214 766428	416057 420959 837016	400861 400861 801722
1503 7 000000	100X150 1680 SF .3444	2	CZERNEK, PRISCILLA & MATTHEW 109 BOGERTS MILL RD HARRINGTON PARK, NJ 109 BOGERTS MILL RD	01175 07640	255200 148700 403900	1321157 V1	1321157 -25000 1296157	309499 309499 618998	336560 340599 677159	324040 324039 648079
1503 8 000000	100X150 2328 SF .3444	2	RESNICK, JUDITH 101 BOGERTS MILL RD HARRINGTON PARK, NJ 101 BOGERTS MILL RD	07640	255200 189100 444300	1453305	1453305 00 1453305	347332 347331 694663	377100 381542 758642	363327 363326 726653
1503 9 000000	100X150 1452 SF .3444	2	GRIFFITH, ROBERT E. & KIRAN A. 93 BOGERTS MILL ROAD HARRINGTON PARK, NJ 93 BOGERTS MILL RD	00154 07640	255200 223700 478900	1566482	1566482 00 1566482	356322 356322 712644	424525 429313 853838	391621 391620 783241
1503 10 000000	100X150 1784 SF .3444	2	CARD, JOHN R. & ENID C. 85 BOGERTS MILL RD HARRINGTON PARK NJ 85 BOGERTS MILL RD	07640	255200 152600 407800	1333914 V1	1333914 -25000 1308914	312548 312548 625096	339870 343948 683818	327229 327228 654457
1503 11 000000	100X150 4336 SF .3444	2	BORCHI, DEAN & LORETTA G 77 BOGERTS MILL RD HARRINGTON PARK, NJ 77 BOGERTS MILL RD	01175 07640	255200 470800 726000	2374746	2374746 00 2374746	567551 567550 1135101	616193 623452 1239645	593687 593686 1187373
1503 12 000000	100X150 2038 SF .3444	2	69 BOGERTS LLC 69 BOGERTS MILL RD HARRINGTON PARK, NJ 69 BOGERTS MILL RD	00660 07640	255200 157100 412300	1348633	1348633 00 1348633	322316 322315 644631	349940 354062 704002	337159 337158 674317
1503 13 000000	110X150 3692 SF .3788	2	MARINO, KENNETH & DORIS 61 BOGERTS MILL ROAD HARRINGTON PARK, NJ 61 BOGERTS MILL RD	07641	260400 471500 731900	2394045	2394045 00 2394045	572163 572163 1144326	621200 628519 1249719	598512 598511 1197023
1503 14 000000	102X1RR 3240 SF .0023	2	DINEEN, JOHN R. & MARIA 155 BOGERTS MILL RD HARRINGTON PARK, NJ 155 BOGERTS MILL RD	07640	288900 363800 652700	2134982	2134982 00 2134982	510249 510248 1020497	553979 560506 1114485	533746 533745 1067491

7230800

23651947

00

50000

23601947

11242993

12358954

11800977

48343100	158130280	00	00	158130280	84418212	73712068	79065140
----------	-----------	----	----	-----------	----------	----------	----------

0 00 00 00 00 00 00

1870100	00	00	1400000	00	2911402	2911402-	00
---------	----	----	---------	----	---------	----------	----