

## NEW JERSEY PROPERTY TAX SYSTEM LEGEND

PART 1		PART 2		PART 3	
CODE	NAME OF OWNER	PRINCIPLE USE OR PURPOSE	CODE	DESCRIPTION	DESCRIPTION
01	Federal Government	01 General Government	001	Administrative Bldg.	
02	State Government	02 Military Purposes	004	Commercial Bldg.	
03	County Government	03 Education	005	Office Bldg.	
04	Municipal Government	04 Health & Welfare Etal.	007	Maintenance Bldg.	
05	Del. Riv. & Bay Authority	05 Penal Institutions	010	Municipal Bldg.	
06	Del. Riv. Basin Comm.	06 Police, Fire, Rescue	013	Post Office	
07	Del. Riv. Joint Toll Bridge Comm.	07 Transportation	016	State Bldg.	
08	Del. Riv. Port Authority	08 Utilities	019	Court House	
09	Del. Valley Reg. Plan. Comm.	09 Conservation	022	Storage Bldg.	
10	N.J. Turnpike Authority	10 Religious and Charitable	025	Utility Bldg.	
11	Garden State Pkwy. Comm.	11 Burial Grounds	040	Church	
12	Interstate Sanitation Comm.	12 Civic and other Social Activities	043	Chapel	
13	Mid. Atl. State Air Poll. Ctrl Comm.	13 Redevel. And Rehabilitation	046	Synagogue	
14	N.Y.- N.J. Trans. Agency	14 Remediation	047	Tax Lien Foreclosure	
15	Palisades Int. Park Comm.	15 Housing and Mtg Fin. Project	048	In-Lieu of Tax Payment	
16	Port Authority of N.Y.-N.J.	16 Urban Enterprize Zone	049	Convent	
17	Tri-State Comm	17 C. 441 P.L. 1991	050	Recreation Fields	
18	S. Jersey Port Comm.	18 Railroad	051	Recreation Center	
19	Waterfront Comm. of N.Y.	19 Recreation	052	Rectory	
20	Charitable & Non-Profit Org.	20 Medical Office/ HEZ			
21	Fraternal Organizations				
22	Veterans Organizations				
23	Religious Organizations				
24	Other				
25	Atlantic City Expressway				
26	N.J. Sports & Exposition Authority				
27	N.J. Econ. Dev. Authority				
28	County Food Dist. Authority				
29	Urban Renewal Entity				
30	CRDA- Casino Redev. Authority				
31	N.J. Education Facilities Authority				
32	Hackensck Mead. Comm				
33	County Improvement Authority				
34	N.J. Natural Land Tr./ Natur. Cons				
35	N.J. House and Mtg. Fin. Agency				
36	N.J. Transit				
37	County Park Commission				
38	County Utilities Authority				
39	County Housing Authority				
40	Municipal Housing Authority				
41	Municipal Utilities Authority				
42	Municipal Improvement Authority				
43	Municipal Parking Authority				
44	Patco				
45	S. Jersev Transportation Authority				
		055 Parsonage	311 Salvation Army	640 Club	815 Observation Tower
		059 Rabbi Residence	313 Rescue Squad	643 Club House	840 Railroad
		080 Farm	315 Halfway House	646 Golf Course	845 Railroad Station
		083 Barn	316 Nursing Home	649 Drum & Bugle Corps	850 Railroad Depot
		086 Shed	319 Veterans Home	652 Beach	880 Navigation Tower
		089 Tool Shed	322 Firemans Home	655 Marina	901 Lake
		094 Dedicated Open Space	325 Civil Defense Shelter	658 Boathouse	905 Pond
		095 Vacant Land	330 Humane Society	661 Life Guard Station	906 Pool
		097 Disabled Veteran	350 College	664 Bath House	909 River
		098 Widow of Serviceman or	353 Schools	667 Boardwalk	913 Creek
		Disabled Veteran	356 Dormatory	670 Boardwalk, Amusement	917 Canal
		100 VFW/ A.M. Leg	359 Laboratory	673 Booth	921 Canal Feeder
		101 Burial Ground	362 Hall	676 Refreshment Stand	925 Canal House
		106 Cemetary	365 Agricultural Research	679 Restaurant	929 Tidewater Basin
		111 Crematory	368 Nursery School	682 Comfort Station	933 Water Way
		116 Graveyard	372 Library	701 Highway	937 Watershed
		121 Mausoleum	375 Museum	702 Tunnel	940 Vehicle Bridge
		201 Radio Station	378 Monument	704 Road	944 Foot Bridge
		204 Radar	381 Historic Site	707 Parkway	948 Bridge Steps
		207 Radio Tower	401 Military Post	710 Thoroughfare	949 Footpath
		220 Filtering Plant	405 Military Post, Air Force	713 Circle	950 Flood Control Dam
		223 Pumping Station	410 Coast Guard Station	716 Island	960 Dock Bulkhead
		226 Reservoir	415 Naval Station	719 Jug Handle	964 Dock Lock
		229 Well	420 Armory	722 Medial Strip	968 Dock Port
		232 Water Supply	426 Barracks	725 Overpass	980 Lockhouse
		235 Water Tank	430 Ordinance Plant	726 Playground	984 Lighthouse
		238 Water Tower	501 Fire House	728 Right of Way	988 Marine Elevator
		241 Water Tower Booster Station	505 Volunteer Fire Co.	730 Traffic Island	991 Revenue Allocation District
		244 Water Plant	510 Fire Tower	731 Traffic Triangle	992 Marine Terminal
		247 Water Stand Pipe	530 Police Station	740 Toll Booth	993 Urban Renewal Entity
		250 Sewage Treatment	535 Pistol Range	743 Toll Plaza	994 5 Yr. Tax Agreement
		254 Sewage Disposal	560 Penal Institution	746 Sidewalk	995 Atlantic City Expressway
		256 Sanitary Landfill	601 Stadium	749 Lighting Standards	996 Riparian Grant
		258 Drainage	604 Theatre	752 Service Area	997 Residence
		270 Atomic Energy Plant	607 Amphitheater	760 Gate House	998 Urban Renewal
		280 Oil Tank	610 Pavillion	763 Garage	999 Public Housing
		283 Incinerator	613 Community Center	766 Highway Plant	
		286 Mosquito Control	616 Grange Hall	769 Inspection Station	
		289 Dog Pound	619 Forest	772 Weighing Station	
		301 Hospital	622 Park	780 Parking Area	
		304 Clinic	623 Green Acres	789 Brownsfields	
		306 Mediact Office/ HEZ	625 Game Preserve	790 Commern. \ Indust. Purpose	
		307 Health Center	628 Bird Sanctuary	795 Vehicle Terminal	
		308 County Food Dist. Facility	631 Hatchery	801 Airport	
		309 Rescue Mission	634 Stable	805 Air Facility	
		310 Red Cross Facility	637 Camp	810 Air Terminal	






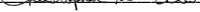

FOR 2025

(13) VALUATION OF EXEMPT PROPERTY			
PUBLIC SCHOOL PROP		68,270,400	
OTHER SCHOOL PROP			
PUBLIC PROP		127,861,700	
CHURCH & CHARITABLE PROP		43,105,300	
CEMETERY & GRAVEYARD		132,600	
OTHER EXEMPT PROP		9,016,250	
TOTAL VALUE		248,386,250	
-----			
(14) MISC REVENUE FOR SUPPORT OF BUDGET			
SURPLUS REVENUE APPROPRIATED			2,350,000.00
MISC REVENUE ANTICIPATED			3,764,168.68
RECEIPT FROM DELINQUENT TAX & LIEN			294,000.00
TOTAL MISCELLANEOUS REVENUE			6,408,168.68
-----			
(15) APPORTIONMENT OF TAXES			
ITEM		AMOUNT	RATE
NET CNTY TX LESS ST AID	7,724,119.39		.313
COUNTY LIBRARY TAX			
COUNTY HEALTH TAX			
COUNTY OPEN SPACE	345,856.71		.014
DISTRICT SCHOOL TAX	56,617,346.00		2.290
CONSOLIDATED SCHOOL TAX			
REGIONAL SCHOOL TAX			
MUNICIPAL OPEN SPACE	123,636.00		.005
MUNICIPAL LIBRARY TAX	1,145,239.24		.046
LOCAL MUNCPL PURPOSE TAX	18,278,858.76		.739
TOTAL TAX LEVY	84,235,056.10		
AUTHORIZED RATE			3.407
-----			
(16) REAL PROPERTY CLASSIFICATION SUMMARY			
	ITEMS		TAX VALUE
1. VACANT LAND	39		5,914,500
2. RESIDENTIAL	3,874		2290,139,650
3A. FARM (REGULAR)			
3B. FARM (QUALIFIED)			
4A. COMMERCIAL	98	142,041,400	
4B. INDUSTRIAL	10	26,519,300	
4C. APARTMENT	1	8,105,800	
TOTAL CLASS 4A,4B,4C			176,666,500
TOTAL ALL CLASSES			2472,720,650


-----  
**CERTIFICATION BY COUNTY BOARD**  
 -----

THIS IS TO CERTIFY THAT THE FOREGOING IS A TRUE AND COMPLETE RECORD OF THE TAXES ASSESSED FOR THE YEAR 2025 IN THE TAXING DISTRICT OF GLEN ROCK COUNTY OF BERGEN, NEW JERSEY, AND THAT \$ 2,472,720,650 IS THE NET VALUATION TAXABLE AND 3,458,567,056 IS THE NET VALUATION ON WHICH COUNTY TAXES AND REGIONAL OR CONSOLIDATED SCHOOL TAXES ARE APPORTIONED.

ATTEST:

	PRESIDENT
	V. PRESIDENT
	COMMISSIONER
	COMMISSIONER
	COMMISSIONER
	COMMISSIONER
	COMMISSIONER

*Dawnmarie McCarthy*



**ASSESSOR(S)**

TAXING DISTRICT 22 GLEN ROCK			2025	TAX	LIST	DISTRICT	SUMMARY	COUNTY 02	BERGEN	07/15/25
CLASSIFICATION		NO. OF PARCELS	LAND VALUE	IMPROVEMENT VALUE		TOTAL VALUE		BOOK VALUE OF TANG PERS PROP	EXEMPTION AMOUNT	NET TAXABLE VALUE
1	VACANT LAND	39	5,914,500	0		5,914,500			0	5,914,500
2	RESIDENTIAL	3,874	1,197,610,900	1,092,528,750		2,290,139,650			0	2,290,139,650
3A	FARM (REGULAR)	0	0	0		0			0	0
3B	FARM (QUALIFIED)	0	0	0		0			0	0
4A	COMMERCIAL	98	85,707,900	56,333,500		142,041,400			0	142,041,400
4B	INDUSTRIAL	10	13,546,300	12,973,000		26,519,300			0	26,519,300
4C	APARTMENT	1	4,050,000	4,055,800		8,105,800			0	8,105,800
CLASS 4 TOTAL		109	103,304,200	73,362,300		176,666,500			0	176,666,500
RATABLE TOTAL		4,022	1,306,829,600	1,165,891,050		2,472,720,650			0	2,472,720,650
5A	CLASS 1 RAILROAD	7	0	0		0			0	0
5B	CLASS 2 RAILROAD	5	0	0		0			0	0
RAILROAD TOTAL		12	0	0		0			0	0
6A	TELEPHONE	1						0		0
6B	PETROL REFINRIES	0						0		0
6C	MISCELLANEOUS	0						0		0
PUBLIC UTIL. TOTAL		1						0		0
15A	PUBLIC SCHOOL	6	47,505,600	20,764,800		68,270,400			0	68,270,400
15B	OTHER SCHOOL	0	0	0		0			0	0
15C	PUBLIC PROPERTY	69	118,606,200	9,255,500		127,861,700			0	127,861,700
15D	CHARITABLE	15	25,057,800	18,047,500		43,105,300			0	43,105,300
15E	CEMETERY	1	129,900	2,700		132,600			0	132,600
15F	MISCELLANEOUS	15	4,386,000	4,630,250		9,016,250			0	9,016,250
EXEMPT TOTAL		106	195,685,500	52,700,750		248,386,250			0	248,386,250
----- D E D U C T I O N S -----			----- E X E M P T I O N S -----			----- E X E M P T I O N S -----			----- E X E M P T I O N S -----	
CLASSIFICATION	NO. OF DEDUCTS	DEDUCTION AMOUNT	CLASSIFICATION	NO. OF PARCELS	EXEMPTION AMOUNT	CLASSIFICATION	NO. OF PARCELS	EXEMPTION AMOUNT	CLASSIFICATION	NO. OF PARCELS
SENIOR CITIZEN	10	2,500	FIRE SUPPRESS	0	0	DWELL ABATE	0	0		0
DISABLED PERSON	0	0	POLLUTION CNTRL	0	0	DWELL EXEMP	0	0		0
SURVIVING SPOUSE	0	0	FALLOUT SHELTER	0	0	NEW DWEL/CONV ABAT	0	0		0
VETERAN	120	30,000	WATER/SEWAGE FAC	0	0	NEW DWEL/CONV EXMT	0	0		0
WIDOW OF VETERAN	17	4,250	HOME IMPROVEMENT	0	0	MUL DWELL EXEMP	0	0		0
			CLASS 4 ABATEMENT	0	0	MUL DWELL ABATE	0	0		0
			MULTI-FAMILY DWELL	0	0	COM/IND EXEMP	0	0		0
			UEZ ABATEMENT	0	0	RENEWABLE ENERGY	0	0		0

I ASSESSOR OF THE TAXING DISTRICT OF GLEN ROCK DO SWEAR (OR AFFIRM) THAT THE FOREGOING  
TAX LIST AND TAX DUPLICATE CONTAIN THE VALUATIONS OF ALL THE PROPERTY LIABLE TO TAXATION IN THE TAXING DISTRICT IN WHICH I AM TAX  
ASSESSOR, AND THAT SUCH PROPERTY HAS BEEN VALUED WITHOUT FAVOR OR PARTIALITY AT ITS TAXABLE VALUE AND I HAVE ALLOWED ONLY SUCH  
EXEMPTIONS AND DEDUCTIONS AS ARE PRESCRIBED BY LAW.

-----  
ASSESSOR

I DO FURTHER SWEAR (OR AFFIRM) THAT, FOR THE TAX YEAR 2025, I HAVE COMPLETED AND PUT INTO OPERATION A DISTRICT WIDE ADJUSTMENT OF  
REAL PROPERTY TAXABLE VALUATIONS AND SUCH TAXABLE VALUATIONS CONFORM TO THE PERCENTAGE LEVEL ESTABLISHED FOR SUCH YEAR FOR  
EXPRESSING THE TAXABLE VALUE OF REAL PROPERTY IN THE COUNTY.

SWORN AND SUBSCRIBED BEFORE ME

-----  
ASSESSOR







## 2025 TAX CALCULATION ACKNOWLEDGEMENT REPORT

TAXING DISTRICT 22 GLEN ROCK

COUNTY 02 BERGEN

BLOCK	LOT	QUALIFIC.	PROPERTY LOCATION	CLASS	NET VAL	TAX AMOUNTS			PRELIM.	
						TOT YEAR	1ST HALF	2ND HALF		
42	1.01		280 DOREMUS AVENUE	15F	1184200	.00	19468.25	19468.25-	.00	*OVERBILL*
244	20		697 PROSPECT ST.	15F	451500	.00	7422.66	7422.66-	.00	*OVERBILL*

2025 TAX CALCULATION ACKNOWLEDGEMENT REPORT										
TAXING DISTRICT 22 GLEN ROCK				COUNTY 02 BERGEN						
	COUNT	NET VALUE	TOTAL TAXES (GENERAL)	TOTAL TAXES (SPECIAL)	DEDUCTION AMOUNT	NET AMOUNT OF TAXES	2025 TAXES (1ST HALF)	2025 TAXES (2ND HALF)	2026 TAXES (1ST HALF)	
* RATABLES *	4,022	2,472,720,650	84,245,594.54	.00	36,750.00	84,208,844.54	40,664,225.55	43,544,618.99	42,104,432.05	
* RAILROADS *	12	0	.00	.00	.00	.00	.00	.00	.00	
* UTILITIES *	1	0	.00	.00	.00	.00	.00	.00	.00	
* EXEMPTS *	106	248,386,250	.00	.00	.00	.00	26,890.91	26,890.91-	.00	

## TAX RATES FOR THE YEAR OF 2025

TAXING DISTRICT 22 GLEN ROCK COUNTY 02 BERGEN

DESCRIPTION OF TAX	SPECIAL TAX CODE	RATE PER \$100	FLAT TAX AMOUNT
COUNTY TAX		.313	
COUNTY OPEN SPACE		.014	
SCHOOL TAX		2.290	
LIBRARY TAX		.046	
LOCAL MUNICIPAL TAX		.739	
MUNICIPAL OPEN SPACE		.005	
		-----	
TOTAL PROPERTY TAX 2025		3.407	

## SPECIAL TAX DESCRIPTION.....

* STATE AID RATE	A01	.000
------------------	-----	------

\* STATE AID NOT PART OF GENERAL TAX RATE



TAX RATE EDIT AUDIT TRAIL									
CTY/ DIST	TAX YEAR	RATE SEQ	RATE DESCRIPTION	TAX RATE	FLAT AMOUNT	--SPECIAL TAX DATA--			INHIBIT FLAGS
						CODE	RATE	FLAT	
0222	2025	01	COUNTY TAX	00313	000000				
0222	2025	02	COUNTY OPEN SPACE	00014	000000				
0222	2025	03	SCHOOL TAX	02290	000000				
0222	2025	04	LIBRARY TAX	00046	000000				
0222	2025	05	LOCAL MUNICIPAL TAX	00739	000000				
0222	2025	06	MUNICIPAL OPEN SPACE	00005	000000				
0222	2025	07	STATE AID RATE			A01	00000	000000	
				-----	-----		-----	-----	
0222	2025	00	TOTAL PROPERTY TAX 2025	3.407	.00		.000	.00	

\*\*\* TAX RATE ACCEPTED

TAXING DISTRICT NO. 22 GLEN ROCK

COUNTY NO. 02 BERGEN

PAGE NO	NET TAXABLE VALUE	TOTAL TAXES (GENERAL)	TOTAL TAXES (SPECIAL)	DEDUCTION AMOUNT	NET AMOUNT OF TAXES	2025 TAXES (1ST HALF)	2025 TAXES (2ND HALF)	2026 TAXES (1ST HALF)
0001	10,951,000	373,100.57	.00	.00	373,100.57	180,034.46	193,066.11	186,554.00
0002	9,383,300	319,689.05	.00	.00	319,689.05	154,261.47	165,427.58	159,844.00
0003	9,586,700	326,618.88	.00	.00	326,618.88	157,605.37	169,013.51	163,308.00
0004	11,146,400	379,757.85	.00	.00	379,757.85	183,246.84	196,511.01	189,880.00
0005	9,308,300	317,133.80	.00	.00	317,133.80	153,028.48	164,105.32	158,566.00
0006	8,473,300	288,685.34	.00	.00	288,685.34	139,301.07	149,384.27	144,346.00
0007	8,767,700	298,715.54	.00	250.00	298,465.54	143,891.03	154,574.51	149,232.00
0008	8,239,600	280,723.18	.00	.00	280,723.18	135,459.06	145,264.12	140,360.00
0009	8,103,300	276,079.43	.00	.00	276,079.43	133,218.29	142,861.14	138,038.00
0010	7,944,100	270,655.50	.00	.00	270,655.50	130,601.04	140,054.46	135,328.00
0011	7,107,100	242,138.92	.00	250.00	241,888.92	116,715.76	125,173.16	120,944.00
0012	7,501,200	255,565.90	.00	250.00	255,315.90	123,194.75	132,121.15	127,656.00
0013	6,501,400	221,502.71	.00	.00	221,502.71	106,883.04	114,619.67	110,752.00
0014	7,146,200	243,471.06	.00	500.00	242,971.06	117,233.56	125,737.50	121,492.00
0015	7,423,600	252,922.06	.00	500.00	252,422.06	121,794.02	130,628.04	126,212.00
0016	7,173,600	244,404.55	.00	500.00	243,904.55	117,684.00	126,220.55	121,954.00
0017	7,627,000	259,851.90	.00	250.00	259,601.90	125,262.91	134,338.99	129,800.00
0018	7,425,200	252,976.57	.00	.00	252,976.57	122,070.31	130,906.26	126,490.00
0019	8,322,200	283,537.37	.00	250.00	283,287.37	136,691.98	146,595.39	141,642.00
0020	6,851,500	233,430.61	.00	.00	233,430.61	112,638.67	120,791.94	116,716.00
0021	7,534,400	256,697.01	.00	.00	256,697.01	123,865.56	132,831.45	128,352.00
0022	8,936,700	304,473.38	.00	.00	304,473.38	146,919.40	157,553.98	152,238.00
0023	6,448,500	219,700.40	.00	.00	219,700.40	106,013.36	113,687.04	109,852.00
0024	5,808,300	197,638.79	.00	250.00	197,388.79	95,363.50	102,275.29	98,820.00
0025	7,150,300	243,610.73	.00	250.00	243,360.73	117,425.95	125,934.78	121,680.00
0026	6,858,000	233,652.07	.00	.00	233,652.07	112,745.53	120,906.54	116,826.00
0027	7,969,900	271,534.51	.00	250.00	271,284.51	130,900.18	140,384.33	135,642.00
0028	4,479,200	152,606.37	.00	.00	152,606.37	73,638.06	78,968.31	76,304.00
0029	6,922,900	235,863.23	.00	250.00	235,613.23	113,687.49	121,925.74	117,804.00
0030	7,041,200	239,893.70	.00	750.00	239,143.70	115,382.37	123,761.33	119,572.00
0031	6,992,500	238,234.47	.00	.00	238,234.47	114,956.74	123,277.73	119,118.00
0032	7,701,000	262,373.06	.00	.00	262,373.06	126,604.48	135,768.58	131,186.00
0033	1,647,500	56,130.33	.00	.00	56,130.33	27,084.91	29,045.42	28,066.00
0034	7,302,200	248,785.98	.00	.00	248,785.98	120,048.18	128,737.80	124,396.00
0035	7,507,300	255,773.72	.00	.00	255,773.72	123,420.05	132,353.67	127,886.00
0036	9,112,400	310,209.48	.00	250.00	310,209.48	149,682.89	160,526.59	155,104.00
0037	8,168,400	278,297.41	.00	.00	278,297.41	134,288.51	144,008.90	139,150.00
0038	7,506,200	255,736.25	.00	.00	255,736.25	123,401.95	132,334.30	127,870.00
0039	5,472,300	186,441.27	.00	.00	186,441.27	89,964.65	96,476.62	93,216.00
0040	4,722,300	160,888.78	.00	.00	160,888.78	77,634.62	83,254.16	80,446.00
0041	6,359,500	216,668.17	.00	.00	216,668.17	104,550.20	112,117.97	108,332.00
0042	8,712,600	296,838.28	.00	250.00	296,588.28	143,110.18	153,478.10	148,292.00
0043	8,434,800	287,373.65	.00	.00	287,373.65	138,668.14	148,705.51	143,690.00
0044	7,317,200	249,297.02	.00	250.00	249,047.02	120,169.79	128,877.23	124,522.00
0045	6,959,500	237,110.17	.00	250.00	236,860.17	114,289.21	122,570.96	118,432.00
0046	6,662,400	226,987.98	.00	.00	226,987.98	109,529.89	117,458.09	113,496.00
0047	16,903,700	575,909.07	.00	.00	575,909.07	277,896.86	298,012.21	287,956.00
0048	5,842,300	199,047.16	.00	250.00	198,797.16	95,922.42	102,874.74	99,404.00
0049	6,244,200	212,739.88	.00	.00	212,739.88	122,122.92	90,616.96	106,370.00
0050	5,460,700	186,046.05	.00	.00	186,046.05	89,773.91	96,272.14	93,022.00
0051	6,947,900	236,714.96	.00	250.00	236,464.96	114,098.49	122,366.47	118,236.00
0052	4,982,600	169,757.18	.00	250.00	169,507.18	81,663.98	87,843.20	84,750.00
0053	8,504,800	289,758.54	.00	250.00	289,508.54	139,693.93	149,814.61	144,754.00
0054	6,590,600	224,541.73	.00	.00	224,541.73	108,349.49	116,192.24	112,268.00
0055	5,701,300	194,243.30	.00	250.00	193,993.30	93,604.38	100,388.92	96,998.00
0056	11,881,500	404,802.72	.00	.00	404,802.72	195,331.89	209,470.83	202,402.00
0057	9,813,200	334,335.73	.00	.00	334,335.73	161,329.03	173,006.70	167,170.00
0058	12,778,200	435,353.28	.00	.00	435,353.28	210,073.62	225,279.66	217,672.00
0059	11,834,200	403,191.19	.00	.00	403,191.19	194,554.28	208,636.91	201,598.00
0060	11,906,800	405,664.67	.00	.00	405,664.67	195,747.81	209,916.86	202,830.00
0061	13,510,700	460,309.57	.00	.00	460,309.57	222,115.94	238,193.63	230,152.00
0062	12,685,300	432,188.17	.00	.00	432,188.17	208,546.34	223,641.83	216,096.00
0063	8,808,300	300,098.78	.00	.00	300,098.78	144,808.48	155,290.30	150,048.00
0064	14,530,800	495,064.36	.00	.00	495,064.36	238,886.37	256,177.99	247,538.00
0065	10,295,400	350,764.28	.00	250.00	350,514.28	169,131.42	181,382.86	175,256.00

TAXING DISTRICT NO. 22 GLEN ROCK

COUNTY NO. 02 BERGEN

PAGE NO	NET TAXABLE VALUE	TOTAL TAXES (GENERAL)	TOTAL TAXES (SPECIAL)	DEDUCTION AMOUNT	NET AMOUNT OF TAXES	2025 TAXES (1ST HALF)	2025 TAXES (2ND HALF)	2026 TAXES (1ST HALF)
0066	7,717,600	262,938.64	.00	750.00	262,188.64	126,502.39	135,686.25	131,090.00
0067	8,793,900	299,608.19	.00	.00	299,608.19	144,571.75	155,036.44	149,806.00
0068	8,141,200	277,370.68	.00	250.00	277,120.68	133,716.36	143,404.32	138,562.00
0069	9,093,400	309,812.14	.00	.00	309,812.14	148,349.67	161,462.47	154,906.00
0070	8,931,000	304,279.18	.00	250.00	304,029.18	146,700.67	157,328.51	152,016.00
0071	7,738,500	263,650.69	.00	.00	263,650.69	127,220.99	136,429.70	131,824.00
0072	7,892,500	268,897.48	.00	.00	268,897.48	129,752.73	139,144.75	134,446.00
0073	8,441,700	287,608.73	.00	.00	287,608.73	138,781.57	148,827.16	143,806.00
0074	9,349,800	318,547.69	.00	500.00	318,047.69	153,460.75	164,586.94	159,024.00
0075	8,152,100	277,742.06	.00	250.00	277,492.06	133,895.54	143,596.52	138,748.00
0076	10,700,700	364,572.84	.00	.00	364,572.84	175,919.53	188,653.31	182,284.00
0077	8,710,000	296,749.71	.00	.00	296,749.71	143,192.43	153,557.28	148,378.00
0078	8,171,700	278,409.83	.00	.00	278,409.83	134,342.77	144,067.06	139,206.00
0079	9,780,300	333,214.83	.00	.00	333,214.83	160,663.15	172,551.68	166,608.00
0080	7,870,600	268,151.33	.00	.00	268,151.33	129,392.70	138,758.63	134,076.00
0081	9,078,200	309,294.29	.00	250.00	309,044.29	149,120.64	159,923.65	154,520.00
0082	6,808,500	231,965.61	.00	.00	231,965.61	111,931.75	120,033.86	115,986.00
0083	8,590,900	292,691.96	.00	250.00	292,441.96	140,701.73	151,740.23	146,222.00
0084	7,654,300	260,782.00	.00	.00	260,782.00	125,836.73	134,945.27	130,392.00
0085	9,187,200	313,007.91	.00	250.00	312,757.91	150,912.59	161,845.32	156,380.00
0086	8,835,900	301,039.13	.00	250.00	300,789.13	145,137.20	155,651.93	150,398.00
0087	8,717,100	296,991.59	.00	.00	296,991.59	143,309.16	153,682.43	148,494.00
0088	9,250,200	315,154.31	.00	250.00	314,904.31	151,948.31	162,956.00	157,456.00
0089	8,972,900	305,706.70	.00	.00	305,706.70	147,514.52	158,192.18	152,850.00
0090	9,007,100	306,871.92	.00	250.00	306,621.92	147,951.78	158,670.14	153,314.00
0091	7,537,400	256,799.23	.00	.00	256,799.23	123,914.88	132,884.35	128,398.00
0092	8,167,300	278,259.93	.00	.00	278,259.93	134,270.44	143,989.49	139,132.00
0093	7,559,400	257,548.76	.00	250.00	257,298.76	122,870.88	134,427.88	128,652.00
0094	8,165,300	278,191.80	.00	250.00	277,941.80	134,112.56	143,829.24	138,970.00
0095	7,182,700	244,714.61	.00	.00	244,714.61	118,083.61	126,631.00	122,356.00
0096	9,336,700	318,101.37	.00	250.00	317,851.37	153,370.38	164,480.99	158,928.00
0097	8,268,500	281,707.78	.00	250.00	281,457.78	135,809.18	145,648.60	140,730.00
0098	8,424,700	287,029.53	.00	.00	287,029.53	138,502.09	148,527.44	143,514.00
0099	8,500,400	289,608.65	.00	.00	289,608.65	139,746.61	149,862.04	144,806.00
0100	8,188,800	278,992.42	.00	250.00	278,742.42	134,498.90	144,243.52	139,368.00
0101	6,227,500	212,170.93	.00	.00	212,170.93	102,380.13	109,790.80	106,086.00
0102	6,803,300	231,788.44	.00	.00	231,788.44	111,721.28	120,067.16	115,896.00
0103	6,148,000	209,462.37	.00	.00	209,462.37	101,073.16	108,389.21	104,728.00
0104	7,466,000	254,366.63	.00	.00	254,366.63	121,736.58	132,630.05	127,182.00
0105	8,238,600	280,689.10	.00	.00	280,689.10	135,442.62	145,246.48	140,344.00
0106	8,275,600	281,949.69	.00	250.00	281,699.69	135,925.90	145,773.79	140,848.00
0107	7,516,800	256,097.39	.00	.00	256,097.39	123,576.21	132,521.18	128,048.00
0108	9,011,800	307,032.04	.00	.00	307,032.04	147,267.89	159,764.15	153,518.00
0109	8,761,800	298,514.53	.00	250.00	298,264.53	143,919.03	154,345.50	149,132.00
0110	10,167,600	346,410.12	.00	.00	346,410.12	167,155.39	179,254.73	173,210.00
0111	8,313,800	283,251.18	.00	.00	283,251.18	136,678.89	146,572.29	141,626.00
0112	9,218,100	314,060.67	.00	.00	314,060.67	151,545.59	162,515.08	157,032.00
0113	8,284,600	282,256.33	.00	500.00	281,756.33	138,973.82	142,782.51	140,876.00
0114	8,651,500	294,756.62	.00	500.00	294,256.62	141,980.70	152,275.92	147,128.00
0115	7,819,000	266,393.35	.00	750.00	265,643.35	128,294.39	137,348.96	132,822.00
0116	7,736,500	263,582.54	.00	250.00	263,332.54	127,063.09	136,269.45	131,666.00
0117	6,913,300	235,536.13	.00	.00	235,536.13	113,654.68	121,881.45	117,766.00
0118	6,491,900	221,179.04	.00	.00	221,179.04	106,601.86	114,577.18	110,588.00
0119	8,761,200	298,494.08	.00	.00	298,494.08	144,034.14	154,459.94	149,246.00
0120	7,661,400	261,023.90	.00	.00	261,023.90	125,828.46	135,195.44	130,514.00
0121	8,097,500	275,881.84	.00	250.00	275,631.84	132,997.93	142,633.91	137,816.00
0122	6,178,000	210,484.48	.00	.00	210,484.48	101,566.37	108,918.11	105,240.00
0123	7,702,700	262,431.02	.00	500.00	261,931.02	126,382.42	135,548.60	130,966.00
0124	6,400,500	218,065.04	.00	.00	218,065.04	105,224.27	112,840.77	109,032.00
0125	6,132,200	208,924.06	.00	500.00	208,424.06	100,563.40	107,860.66	104,214.00
0126	7,865,500	267,977.59	.00	.00	267,977.59	129,308.85	138,668.74	133,988.00
0127	10,178,100	346,767.88	.00	250.00	346,517.88	167,202.98	179,314.90	173,254.00
0128	15,930,000	542,735.11	.00	250.00	542,485.11	264,230.21	278,254.90	271,248.00
0129	7,742,500	263,786.97	.00	.00	263,786.97	128,930.73	134,856.24	131,894.00
0130	6,557,700	223,420.84	.00	.00	223,420.84	107,808.61	115,612.23	111,712.00

TAXING DISTRICT NO. 22 GLEN ROCK

COUNTY NO. 02 BERGEN

PAGE NO	NET TAXABLE VALUE	TOTAL TAXES (GENERAL)	TOTAL TAXES (SPECIAL)	DEDUCTION AMOUNT	NET AMOUNT OF TAXES	2025 TAXES (1ST HALF)	2025 TAXES (2ND HALF)	2026 TAXES (1ST HALF)
0131	11,545,700	393,362.01	.00	.00	393,362.01	189,811.33	203,550.68	196,682.00
0132	9,396,300	320,131.94	.00	.00	320,131.94	154,475.20	165,656.74	160,066.00
0133	11,414,500	388,892.01	.00	.00	388,892.01	196,244.31	192,647.70	194,448.00
0134	8,174,300	278,498.42	.00	250.00	278,248.42	134,260.50	143,987.92	139,124.00
0135	7,586,200	258,461.85	.00	250.00	258,211.85	124,592.17	133,619.68	129,104.00
0136	8,091,600	275,680.83	.00	250.00	275,430.83	132,900.92	142,529.91	137,714.00
0137	6,750,100	229,975.91	.00	.00	229,975.91	110,971.68	119,004.23	114,984.00
0138	8,651,400	294,753.21	.00	500.00	294,253.21	141,979.04	152,274.17	147,130.00
0139	8,589,400	292,640.87	.00	750.00	291,890.87	140,834.75	151,056.12	145,942.00
0140	8,566,900	291,874.28	.00	250.00	291,624.28	139,633.10	151,991.18	145,812.00
0141	7,669,900	261,313.51	.00	250.00	261,063.51	126,093.18	134,970.33	130,528.00
0142	9,709,200	330,792.45	.00	250.00	330,542.45	159,494.28	171,048.17	165,274.00
0143	8,820,900	300,528.06	.00	500.00	300,028.06	144,765.62	155,262.44	150,014.00
0144	7,490,400	255,197.93	.00	.00	255,197.93	123,142.18	132,055.75	127,598.00
0145	10,600,800	361,169.25	.00	250.00	360,919.25	174,152.18	186,767.07	180,460.00
0146	5,706,800	194,430.68	.00	.00	194,430.68	93,819.80	100,610.88	97,218.00
0147	4,962,200	169,062.16	.00	.00	169,062.16	81,578.59	87,483.57	84,530.00
0148	6,627,000	225,781.89	.00	.00	225,781.89	108,947.89	116,834.00	112,892.00
0149	6,978,800	237,767.71	.00	.00	237,767.71	114,731.50	123,036.21	118,884.00
0150	5,015,800	170,888.30	.00	.00	170,888.30	82,459.77	88,428.53	85,444.00
0151	6,665,900	227,107.21	.00	250.00	226,857.21	109,462.43	117,394.78	113,426.00
0152	8,336,700	284,031.38	.00	.00	284,031.38	137,055.37	146,976.01	142,018.00
0153	8,532,900	290,715.90	.00	.00	290,715.90	130,841.06	159,874.84	145,356.00
0154	8,036,400	273,800.15	.00	250.00	273,550.15	131,993.44	141,556.71	136,778.00
0155	8,815,400	300,340.67	.00	500.00	299,840.67	144,535.42	155,305.25	149,922.00
0156	9,083,200	309,464.63	.00	500.00	308,964.63	149,077.82	159,886.81	154,480.00
0157	8,263,700	281,544.24	.00	500.00	281,044.24	135,605.26	145,438.98	140,520.00
0158	7,880,400	268,485.22	.00	250.00	268,235.22	129,428.82	138,806.40	134,118.00
0159	7,419,800	252,792.59	.00	.00	252,792.59	121,981.55	130,811.04	126,394.00
0160	6,938,800	236,404.92	.00	.00	236,404.92	114,073.90	122,331.02	118,204.00
0161	7,426,600	253,024.26	.00	.00	253,024.26	122,093.33	130,930.93	126,512.00
0162	7,100,500	241,914.02	.00	250.00	241,664.02	116,607.25	125,056.77	120,832.00
0163	8,193,000	279,135.51	.00	250.00	278,885.51	134,567.96	144,317.55	139,442.00
0164	6,568,000	223,771.75	.00	.00	223,771.75	107,977.96	115,793.79	111,884.00
0165	6,754,000	230,108.79	.00	500.00	229,608.79	110,785.78	118,823.01	114,808.00
0166	7,754,000	264,178.79	.00	.00	264,178.79	127,475.79	136,703.00	132,088.00
0167	7,318,200	249,331.08	.00	500.00	248,831.08	120,061.22	128,769.86	124,412.00
0168	8,289,000	282,406.24	.00	.00	282,406.24	136,271.17	146,135.07	141,204.00
0169	6,654,500	226,718.83	.00	500.00	226,218.83	110,655.89	115,562.94	113,108.00
0170	6,579,300	224,156.75	.00	250.00	223,906.75	108,038.71	115,868.04	111,952.00
0171	9,921,600	338,028.91	.00	250.00	337,778.91	163,111.14	174,667.77	168,894.00
0172	9,018,600	307,263.71	.00	250.00	307,013.71	148,140.81	158,872.90	153,510.00
0173	8,960,600	305,287.65	.00	500.00	304,787.65	147,062.28	157,725.37	152,396.00
0174	8,935,700	304,439.30	.00	.00	304,439.30	146,902.94	157,536.36	152,216.00
0175	10,728,300	365,513.19	.00	.00	365,513.19	176,373.28	189,139.91	182,756.00
0176	9,362,000	318,963.35	.00	.00	318,963.35	153,911.30	165,052.05	159,484.00
0177	9,753,300	332,294.93	.00	250.00	332,044.93	160,219.27	171,825.66	166,024.00
0178	8,370,200	285,172.71	.00	.00	285,172.71	137,606.10	147,566.61	142,590.00
0179	9,231,900	314,530.84	.00	.00	314,530.84	152,250.90	162,279.94	157,264.00
0180	9,283,400	316,285.44	.00	250.00	316,035.44	152,494.13	163,541.31	158,020.00
0181	10,837,000	369,216.60	.00	250.00	368,966.60	178,078.08	190,888.52	184,484.00
0182	10,661,500	363,237.33	.00	.00	363,237.33	175,275.09	187,962.24	181,618.00
0183	8,547,400	291,209.93	.00	250.00	290,959.93	140,394.30	150,565.63	145,476.00
0184	8,249,600	281,063.89	.00	250.00	280,813.89	135,498.45	145,315.44	140,402.00
0185	8,659,300	295,022.35	.00	.00	295,022.35	142,358.92	152,663.43	147,508.00
0186	9,351,700	318,612.42	.00	.00	318,612.42	153,741.99	164,870.43	159,306.00
0187	10,042,000	342,130.94	.00	.00	342,130.94	165,090.52	177,040.42	171,062.00
0188	8,576,100	292,187.73	.00	.00	292,187.73	140,991.12	151,196.61	146,090.00
0189	8,470,900	288,603.57	.00	250.00	288,353.57	139,136.61	149,216.96	144,178.00
0190	7,260,600	247,368.65	.00	.00	247,368.65	119,364.28	128,004.37	123,682.00
0191	8,835,150	301,013.58	.00	.00	301,013.58	140,131.28	160,882.30	150,508.00
0192	8,793,700	299,601.36	.00	.00	299,601.36	144,443.45	155,157.91	149,800.00
0193	6,267,700	213,540.55	.00	.00	213,540.55	103,041.00	110,499.55	106,768.00
0194	8,040,600	273,943.24	.00	250.00	273,693.24	132,062.50	141,630.74	136,848.00
0195	9,660,800	329,143.46	.00	.00	329,143.46	158,823.59	170,319.87	164,572.00

TAXING DISTRICT NO. 22 GLEN ROCK

COUNTY NO. 02 BERGEN

PAGE NO	NET TAXABLE VALUE	TOTAL TAXES (GENERAL)	TOTAL TAXES (SPECIAL)	DEDUCTION AMOUNT	NET AMOUNT OF TAXES	2025 TAXES (1ST HALF)	2025 TAXES (2ND HALF)	2026 TAXES (1ST HALF)
0196	8,949,900	304,923.10	.00	.00	304,923.10	147,136.39	157,786.71	152,460.00
0197	9,633,900	328,226.95	.00	.00	328,226.95	154,376.54	173,850.41	164,114.00
0198	8,696,100	296,276.14	.00	.00	296,276.14	141,469.52	154,806.62	148,136.00
0199	7,864,800	267,953.76	.00	250.00	267,703.76	128,223.68	139,480.08	133,852.00
0200	6,954,000	236,672.78	.00	250.00	236,422.78	114,198.78	122,474.00	118,338.00
0201	6,073,900	206,937.77	.00	.00	206,937.77	99,854.94	107,082.83	103,468.00
0202	7,361,200	250,796.07	.00	.00	250,796.07	121,018.17	129,777.90	125,398.00
0203	12,312,900	419,500.52	.00	.00	419,500.52	202,424.09	217,076.43	209,750.00
0204	10,334,500	352,096.43	.00	.00	352,096.43	169,983.04	182,113.39	176,048.00
0205	7,251,900	247,072.25	.00	.00	247,072.25	119,221.24	127,851.01	123,540.00
0206	8,213,000	279,816.92	.00	.00	279,816.92	135,021.74	144,795.18	139,908.00
0207	7,930,700	270,198.96	.00	250.00	269,948.96	130,255.72	139,693.24	134,976.00
0208	9,015,600	307,161.49	.00	.00	307,161.49	148,216.50	158,944.99	153,578.00
0209	6,985,500	237,995.99	.00	250.00	237,745.99	116,622.04	121,123.95	118,874.00
0210	6,904,700	235,243.14	.00	.00	235,243.14	113,513.30	121,729.84	117,624.00
0211	7,980,400	271,892.24	.00	.00	271,892.24	131,197.79	140,694.45	135,944.00
0212	7,587,800	258,516.34	.00	.00	258,516.34	124,743.45	133,772.89	129,256.00
0213	7,387,900	251,705.75	.00	.00	251,705.75	121,457.12	130,248.63	125,852.00
0214	7,218,500	245,934.32	.00	.00	245,934.32	118,672.15	127,262.17	122,964.00
0215	6,437,600	219,329.07	.00	.00	219,329.07	105,834.16	113,494.91	109,664.00
0216	6,471,200	220,473.82	.00	.00	220,473.82	106,386.54	114,087.28	110,236.00
0217	15,107,700	514,719.35	.00	.00	514,719.35	248,370.62	266,348.73	257,358.00
0218	8,575,600	292,170.71	.00	250.00	291,920.71	140,857.90	151,062.81	145,964.00
0219	7,893,800	268,941.77	.00	500.00	268,441.77	129,524.10	138,917.67	134,222.00
0220	9,706,000	330,683.43	.00	.00	330,683.43	159,566.67	171,116.76	165,340.00
0221	7,670,000	261,316.91	.00	250.00	261,066.91	125,969.81	135,097.10	130,532.00
0222	8,823,500	300,616.64	.00	250.00	300,366.64	144,933.37	155,433.27	150,186.00
0223	7,519,300	256,182.54	.00	250.00	255,932.54	123,492.34	132,440.20	127,968.00
0224	7,001,800	238,551.32	.00	.00	238,551.32	114,984.62	123,566.70	119,278.00
0225	4,658,900	158,728.75	.00	.00	158,728.75	76,592.33	82,136.42	79,366.00
0226	21,135,200	720,076.27	.00	.00	720,076.27	368,012.71	352,063.56	360,038.00
0227	6,832,600	232,786.69	.00	250.00	232,536.69	112,202.97	120,333.72	116,272.00
0228	7,911,000	269,527.79	.00	.00	269,527.79	130,056.86	139,470.93	134,764.00
0229	6,717,400	228,861.84	.00	500.00	228,361.84	110,184.08	118,177.76	114,180.00
0230	5,347,900	182,202.96	.00	.00	182,202.96	87,919.52	94,283.44	91,102.00
0231	6,861,500	233,771.32	.00	250.00	233,521.32	112,678.09	120,843.23	116,760.00
0232	18,653,000	635,507.71	.00	.00	635,507.71	299,382.28	336,125.43	317,758.00
0233	29,998,500	1,022,048.88	.00	.00	1,022,048.88	515,081.65	506,967.23	511,026.00
0234	7,931,600	270,229.61	.00	.00	270,229.61	129,159.26	141,070.35	135,116.00
0235	8,192,100	279,104.85	.00	.00	279,104.85	135,080.94	144,023.91	139,558.00
0236	7,759,000	264,349.15	.00	.00	264,349.15	127,558.00	136,791.15	132,176.00
0237	8,081,800	275,346.93	.00	.00	275,346.93	132,864.80	142,482.13	137,676.00
0238	8,053,800	274,392.97	.00	.00	274,392.97	132,279.50	142,113.47	137,198.00
0239	6,126,900	208,743.48	.00	.00	208,743.48	100,726.29	108,017.19	104,372.00
0240	6,735,200	229,468.27	.00	.00	229,468.27	110,726.69	118,741.58	114,736.00
0241	7,769,300	264,700.05	.00	.00	264,700.05	127,727.33	136,972.72	132,350.00
0242	8,947,800	304,851.56	.00	250.00	304,601.56	146,976.84	157,624.72	152,302.00
0243	10,801,700	368,013.92	.00	750.00	367,263.92	177,204.98	190,058.94	183,630.00
0244	8,404,200	286,331.10	.00	.00	286,331.10	138,165.08	148,166.02	143,166.00
0245	6,979,400	237,788.18	.00	500.00	237,288.18	114,491.37	122,796.81	118,644.00
0246	8,197,300	279,282.03	.00	.00	279,282.03	134,763.63	144,518.40	139,640.00
0247	7,826,700	266,655.68	.00	.00	266,655.68	131,011.93	135,643.75	133,328.00
0248	8,778,800	299,093.71	.00	250.00	298,843.71	144,198.51	154,645.20	149,424.00
0249	9,010,700	306,994.58	.00	.00	306,994.58	148,135.93	158,858.65	153,496.00
0250	10,227,800	348,461.15	.00	.00	348,461.15	168,145.06	180,316.09	174,232.00
0251	9,938,700	338,611.51	.00	.00	338,611.51	163,870.67	174,740.84	169,310.00
0252	8,554,800	291,462.05	.00	.00	291,462.05	140,640.93	150,821.12	145,728.00
0253	7,528,700	256,502.81	.00	.00	256,502.81	123,771.84	132,730.97	128,250.00
0254	8,297,800	282,706.05	.00	250.00	282,456.05	136,290.86	146,165.19	141,232.00
0255	8,376,400	285,383.95	.00	250.00	285,133.95	137,708.05	147,425.90	142,568.00
0256	7,893,100	268,917.91	.00	.00	268,917.91	129,762.58	139,155.33	134,456.00
0257	9,053,400	308,449.35	.00	250.00	308,199.35	148,712.92	159,486.43	154,100.00
0258	7,838,000	267,040.67	.00	250.00	266,790.67	128,731.75	138,058.92	133,394.00
0259	7,146,700	243,488.07	.00	.00	243,488.07	117,491.80	125,996.27	121,742.00
0260	7,808,800	266,045.83	.00	.00	266,045.83	128,376.69	137,669.14	133,022.00

TAXING DISTRICT NO. 22 GLEN ROCK

COUNTY NO. 02 BERGEN

	PAGE NO	NET TAXABLE VALUE	TOTAL TAXES (GENERAL)	TOTAL TAXES (SPECIAL)	DEDUCTION AMOUNT	NET AMOUNT OF TAXES	2025 TAXES (1ST HALF)	2025 TAXES (2ND HALF)	2026 TAXES (1ST HALF)
	0261	8,358,200	284,763.88	.00	.00	284,763.88	137,408.84	147,355.04	142,380.00
	0262	9,379,000	319,542.54	.00	250.00	319,292.54	154,065.77	165,226.77	159,646.00
	0263	7,914,400	269,643.63	.00	250.00	269,393.63	129,987.76	139,405.87	134,694.00
	0264	8,768,100	298,729.17	.00	750.00	297,979.17	143,772.59	154,206.58	148,990.00
	0265	9,234,500	314,619.44	.00	.00	314,619.44	151,815.20	162,804.24	157,308.00
	0266	8,588,400	292,606.80	.00	.00	292,606.80	143,300.87	149,305.93	146,306.00
	0267	7,616,100	259,480.54	.00	250.00	259,230.54	125,083.71	134,146.83	129,616.00
	0268	9,710,200	330,826.52	.00	.00	330,826.52	159,635.70	171,190.82	165,416.00
	0269	8,004,900	272,726.98	.00	.00	272,726.98	131,600.57	141,126.41	136,366.00
	0270	7,056,200	240,404.74	.00	.00	240,404.74	116,003.97	124,400.77	120,202.00
	0271	8,379,200	285,479.34	.00	250.00	285,229.34	137,629.09	147,600.25	142,620.00
	0272	8,018,700	273,197.12	.00	250.00	272,947.12	131,702.44	141,244.68	136,474.00
	0273	7,183,500	244,741.85	.00	.00	244,741.85	118,096.78	126,645.07	122,368.00
	0274	7,749,300	264,018.64	.00	.00	264,018.64	127,398.53	136,620.11	132,008.00
	0275	7,115,900	242,438.73	.00	.00	242,438.73	116,985.45	125,453.28	121,220.00
	0276	8,042,000	273,990.95	.00	.00	273,990.95	132,210.51	141,780.44	136,994.00
	0277	10,618,900	361,785.93	.00	250.00	361,535.93	174,449.76	187,086.17	180,768.00
	0278	8,567,200	291,884.51	.00	250.00	291,634.51	140,719.80	150,914.71	145,820.00
	0279	8,060,300	274,614.43	.00	.00	274,614.43	132,511.38	142,103.05	137,304.00
	0280	6,859,000	233,686.13	.00	250.00	233,436.13	112,636.97	120,799.16	116,718.00
	0281	6,708,100	228,544.99	.00	.00	228,544.99	110,281.19	118,263.80	114,272.00
	0282	7,845,400	267,292.77	.00	.00	267,292.77	128,978.41	138,314.36	133,646.00
	0283	7,591,200	258,632.20	.00	250.00	258,382.20	124,674.35	133,707.85	129,192.00
	0284	6,812,700	232,108.68	.00	250.00	231,858.68	119,298.47	112,560.21	115,928.00
	0285	7,555,900	257,429.51	.00	.00	257,429.51	124,094.04	133,335.47	128,716.00
	0286	8,259,800	281,411.40	.00	250.00	281,161.40	135,666.14	145,495.26	140,580.00
	0287	7,077,100	241,116.80	.00	.00	241,116.80	116,097.55	125,019.25	120,562.00
	0288	7,588,200	258,529.98	.00	.00	258,529.98	124,750.02	133,779.96	129,268.00
	0289	7,869,300	268,107.04	.00	.00	268,107.04	129,371.33	138,735.71	134,054.00
	0290	7,672,800	261,412.30	.00	.00	261,412.30	126,140.86	135,271.44	130,708.00
	0291	8,596,900	292,896.38	.00	.00	292,896.38	141,333.05	151,563.33	146,450.00
	0292	9,497,500	323,579.85	.00	.00	323,579.85	156,138.93	167,440.92	161,792.00
	0293	7,002,500	238,575.18	.00	250.00	238,325.18	114,996.12	123,329.06	119,160.00
	0294	15,375,800	523,853.51	.00	.00	523,853.51	252,778.19	271,075.32	261,926.00
	0295	6,801,000	231,710.08	.00	.00	231,710.08	111,808.46	119,901.62	115,856.00
	0296	6,119,900	208,505.01	.00	.00	208,505.01	100,611.18	107,893.83	104,250.00
**DIST TOTAL		2,472,720,650	84,245,594.54	.00	36,750.00	84,208,844.54	40,691,116.46	43,517,728.08	42,104,472.00

COUNTY NO. 02 BERGEN

PAGE NO	NET TAXABLE VALUE	TOTAL TAXES (GENERAL)	TOTAL TAXES (SPECIAL)	DEDUCTION AMOUNT	NET AMOUNT OF TAXES	2025 TAXES (1ST HALF)	2025 TAXES (2ND HALF)	2026 TAXES (1ST HALF)
0001		.00	.00	.00	.00	.00	.00	.00
**DIST TOTAL		.00	.00	.00	.00	.00	.00	.00



## TAXING DISTRICT NO. 22 GLEN ROCK

## COUNTY NO. 02 BERGEN

NAME OF OWNER ADDITIONAL OWNERS	PAGE NO.	BLOCK NO.	LOT NO.	LOT QUALIF.	ACCOUNT NO.	DEED BOOK PAGE	CLASS	PROPERTY LOCATION
A & F REAL ESTATE GROUP CORP	0234	198	4			05491 01125	2	110 RADBURN RD.
AARON, ROBERT S	0295	255	5			01297 01513	2	45 ANDOVER TERR.
ABED, AISSA & SCULLY, LAURA	0036	31	13			05166 00926	2	25 ASHTON PL.
ABELES, ADAM GARRETT ETAL	0180	154	1			04311 00564	2	122 BERKELEY PL.
ABER, ROBERT JAMES & REGINA	0167	143	3		227300	08582 00808	2	58 HILLMAN AVE.
ABOV (ETAL), YEVGENY	0289	248	1			00870 00363	2	53 KEITH PL.
ABOYOUN, MICHAEL E (ETAL)	0005	7	8			01576 00404	2	87 PARK AVE.
ABRAHAM, JESSE & KANG, SU YEON	0060	51	20			03920 00481	2	41 PLYMOUTH RD.
ACERO-BARRERA, JUAN A ETAL	0201	173	5			03360 01901	2	265 GLEN AVE.
ACET, MUSTAFA	0247	212	8		354900	02901 00301	2	4 GARRET PL.
ACKERMAN, DANIEL J & MEREDITH M	0171	145	6			03130 01120	2	55 HIGHLAND RD.
ACOSTA, SUZANNE W.	0002	3	8			08042 00253	2	11 PARK AVE.
ACUNTO, JOHN A & CHRISTINE	0044	36	8			01452 00249	2	72 VAN ALLEN RD.
ADAMEK, DANIEL	0143	122	4		190700	02059 01837	2	83 CENTRAL AVE.
ADAMS, GRANT & BRITTANY	0194	167	3			03124 00135	2	200 GLEN AVE.
ADAMS, RICK & MINNIE G.	0178	152	19		261900	07863 00442	2	195 HAMILTON AVE.
ADELE T DESSIMONE LIVING TRUST	0292	251	8			04509 00802	2	6 DRISCOLL PL.
ADELSBERG, SAMANTHA	0028	23	8			04650 00292	2	28 DEAN ST.
ADITYA, ANANT (ETAL)	0149	129	2			01745 00574	2	447 PROSPECT ST.
ADLER, THOMAS A. & TERRY B.	0289	249	4			07998 00305	2	23 HEROLD DR.
AGARWAL, CHARU & JAIN, PRANAY	0243	205	14			04145 01068	2	79 BROOKFIELD AVE.
AGARWAL, MAYANK & OBEROI, TANUPREET	0268	230	14		000000	05381 01409	2	145 FAIRMOUNT AVE
AGARWAL, PRAKHAR & GUPTA, SHUBHRA	0219	180	10			05349 01336	2	43 THORNBURY AVE.
AGUAM, DARYLE S & CINDY J	0163	140	11			09298 00297	2	736 HARRISTOWN RD.
AHERN, PATRICK & ASHLEY	0112	96	5			03801 00940	2	99 BRADFORD ST.
AHMADI, BABAK & DELSHAD, MARYAM	0199	171	1			05306 01008	2	537 HARRISTOWN RD.
AHMED, YOUSUF & SHARMISTHA	0160	137	10			08495 00051	2	26 ALAN AVE.
AICH, RANJAN & MAZUMDAR, SUDESHNA	0034	30	11			04809 00198	2	440 ACKERMAN AVE.
AINBENDER, ANISSA S	0177	152	13		261200	02328 01032	2	382 ROCK RD.
AIREY, JENNIFER	0003	4	2			04848 00118	2	426 PROSPECT ST.
AKKAWAY, FRANCES & DANIEL T & EDWARD	0052	43	8	C0017		05262 00123	15F	17 DARYL CT.
AKNAY, DIANA R	0141	121	18			02620 01185	2	504 ACKERMAN AVE.
AKTAS, HAKAN & BILGE	0215	178	14	C28EB		05027 00574	2	28 IRIS CIRCLE EAST
ALAN K. FELSEN TRUST, ET AL	0234	199	1		332000	02167 02193	2	69 MONMOUTH RD.
ALBANESE, JEFFREY & JEANNE M	0074	62	6			02161 01601	2	83 OAK KNOLL RD.
ALBELTAGY, WALID & ATUT, HODA	0290	249	9			03944 00517	2	48 LEIGH TERR.
ALEXANDER, CAMIE & LIZZIE E.	0029	24	11			05565 00137	2	11 NORWOOD AVE.
ALEXANDER, JASON W & JENNIFER R	0295	255	1		399100	00927 00037	2	15 ANDOVER TERR.
ALEXANDER, MICHAEL (ETAL)	0087	77	3			01443 00520	2	53 HILLSIDE AVE.
ALEXANDER, THOMAS & AMISHA	0209	177	27			00419 00462	2	299 HARRISTOWN RD.
ALEXANDER, ALFRED & JUDITH C. TRSTES	0093	81	15			08044 00179	2	20 KENT RD.
ALEXANDER, MICHAEL & JUSTINE	0169	143	27		226700	05024 00492	2	81 DELMAR AVE.
ALGERIO, JOSEPH J JR & SUSAN M	0161	138	2			08472 00900	2	26 DELMAR AVE.
ALGOR IV, JONATHAN EDGAR & MONICA	0069	58	8			01653 01193	2	68 CONCORD AVE.
ALI, AMY G	0105	90	26			01283 01400	2	705 LINCOLN AVE.
ALIANO, SANTO & ROSE	0220	181	3.01			07490 00364	2	990 S. MAPLE AVE.
ALIANO, SANTO & ROSE	0220	181	3.02				1	980 S. MAPLE AVENUE
ALKIN (ETAL), DMITRY	0258	222	7			00926 01519	2	15 GRAHAM PL.
ALL SAINTS CHURCH	0142	121	25				15D	11 BERKELEY PL.
ALL SAINTS CHURCH-RECTOR, ETALS	0144	123	1			04262 00512	15D	40 CENTRAL AVE.
ALLEN, ANN	0264	227	20			09641 00392	2	8 CORNWALL RD.
ALLEN, HENRY G. & ANNE W.	0235	199	20		330000	04052 00307	2	524 HARRISTOWN RD.
ALLEN, JULIE MAXWELL	0023	19	18			02150 01136	2	35 HENRY ST.
ALLEN, ZACHARY	0007	9	2			05243 01888	2	450 PROSPECT ST.
ALLISON, ROBERT C & MARY	0037	32	2			09231 00134	2	36 ASHTON PL.
ALMOND, LUTHER JAMES IV & MEGAN	0010	11	19			01203 01321	2	145 S. HIGHWOOD AVE.
ALTEBRANDO, STEPHEN & KIM, SOOHYUN	0076	63	16			02256 00846	2	92 RUTLAND RD.
ALVINO, VINCENT & ERIN	0134	117	9		199800	08227 00915	2	170 S. HIGHWOOD AVE.
ALVINO, VINCENT A. & MAURA J.	0108	92	8			05701 00058	2	29 CUMBERLAND RD.
AMANO, HIDEYA & MAIKO	0249	214	2		346000	04285 01869	2	68 GAYNOR PL.
AMATULLI, VINCENT L JR & ROSANNE	0004	6	6			08281 00180	2	25 MIDWOOD RD.
AMF EMPIRE LLC NJ C/O LERETA	0127	111	2			04730 00935	4A	223 ROCK RD.
AMMERMAN, BRIAN	0177	152	12			00415 02288	2	388 ROCK RD.
AMORAY, GIL & SHIRI	0273	235	1		374100	02179 01516	2	212 DELMAR AVE.
AMOS, SCOTT E.	0287	246	8		000000	06961 00164	2	799 PROSPECT ST.
AMRAM, LIOR	0042	35	6			05218 01727	2	33 BEDFORD PL.
AMRAM, LIOR & JENNIFER	0273	235	3			01974 00149	2	200 DELMAR AVE.
AMRAM, LIOR I	0059	51	16			01389 02244	2	100 LOWELL RD.



## TAXING DISTRICT NO. 22 GLEN ROCK

## COUNTY NO. 02 BERGEN

NAME OF OWNER ADDITIONAL OWNERS	PAGE NO.	BLOCK NO.	LOT NO.	LOT QUALIF.	ACCOUNT NO.	DEED BOOK PAGE	CLASS	PROPERTY LOCATION
AMRAM, LIOR I	0262	226	8		366400	02934 00009	2	10 YARDLEY CT.
AMRAM, LIOR I	0273	235	4		373800	04104 01236	2	194 DELMAR AVE.
AMRAM, LIOR I	0273	235	5			02128 01319	2	186 DELMAR AVE.
AMRAM, LIOR I	0262	226	17			04450 01648	2	95 HILLMAN AVE.
AN, ERIC	0224	185	11			04986 01109	2	7 SOUTHBORO LA.
ANDERSON, ANDREW AUGUST & COURTNEY	0132	115	35			01226 01513	2	67 RODNEY ST.
ANDERSON, CARL J. & SHARON H.	0205	176	13				2	10 ROBERT CT.
ANDHY, MANISH & ADAPAKA, UMA	0166	142	11			02286 01386	2	730 ACKERMAN AVE.
ANDRAKE, GREGORY & CYNTHIA A.	0067	56	34			07596 00567	2	31 CONCORD AVE.
ANDREOU, ANDREAS C. & PHYLLIS LAM	0155	134	18			07690 00307	2	795 HARRISTOWN RD.
ANDRETTA, RICHARD & THERESA	0143	122	8			06934 00751	2	515 S. MAPLE AVE.
ANDREWS, AMANDA	0135	117	20			05379 00449	2	469 ACKERMAN AVE.
ANEST, CHRISTOPHER & LI, SONG	0190	163	10			03570 01528	2	655 S. MAPLE AVE.
ANGELASTRO, LISA	0198	170	5			00453 01623	2	17 EDMONT RD.
ANGELICA, PETER M & CAROLINE C TRSTES	0087	77	5			02058 02484	2	63 HILLSIDE AVE.
ANGELIKAS, JEAN M.	0008	10	3			08382 00891	2	108 FOREST RD.
ANGELOSANTE, ALETA	0014	13	25			01418 00405	2	591 ROCK RD.
ANGELUS, NICHOLAS & JENNIFER	0129	114	5			04465 00697	2	111 GLEN AVE.
ANGKATAVANICH, VIROTE	0095	82	15			05471 00848	2	555 LINCOLN AVE.
ANNUNZIATA, CHRISTOPHER & CAITLIN	0086	76	11			04804 00058	2	26 HILLSIDE AVE.
ANTEBI, HENRI R & KIM W	0269	231	9			08413 00868	2	130 FAIRMOUNT AVE.
ANTONE, JONATHAN EVAN ETAL	0167	142	23		226200	03814 01195	2	45 YARDLEY CT.
ANTONELLI, DAVID A & MELISSA A	0188	161	2		244700	01415 01571	2	54 THURSTON TERR.
APEL, ANATOLY & HALIFMAN, DOROTHY	0212	178	9	CB04E		03297 01086	2	4 PAMRAPPO CT. EAST
APPASAWMY, KRISHEN & MERLIN, VALERIE	0231	195	5		311200	03139 01205	2	20 CORNELIA PL.
APSEL, ROBERT & MAXINE	0112	96	3			08788 00103	2	85 BRADFORD ST.
ARANDA, JOSE & MILLER, CATHERINE	0083	71	9			03323 01523	2	645 DOREMUS AVE.
ARBEITER, HERBERT E., ETAL.	0194	166	13		281600	08404 00190	2	147 GLEN AVE.
ARCEDE, FELIX H & MARIA SOLEDAD C	0149	129	7			08405 00211	2	471 PROSPECT ST.
ARCHBOLD, EDWARD W	0136	118	12		198600	01051 02008	2	94 S. HIGHWOOD AVE.
ARCHER, ROBERT J. & SARA	0185	158	9				2	212 PINELYNN RD.
ARCHITEKT PROPERTIES LLC	0233	197	10			02179 00501	4A	959 LINCOLN AVE.
AREHART, JOHN & PATRICIA	0116	100	12			07916 00988	2	58 BRADFORD ST.
ARENAS, KERRY & STACEY	0261	225	9			00801 00031	2	15 RADBURN RD.
ARGESKI, ANDREW P	0262	226	14		364500	01178 02456	2	49 PINELYNN RD.
ARI, YUCEL & ARZU	0113	97	1			09272 00355	2	869 S. MAPLE AVE.
ARKIN, LISA A.	0281	243	6		384900	07391 00457	2	649 PROSPECT ST.
ARNAO BYRON & LIZA KERCHEVAL	0285	244	24			08513 00268	2	29 MANOR CT.
ARNOLD CHRISTOPHER J & MELANIE T	0010	11	17			02581 00350	2	135 S. HIGHWOOD AVE.
ARNOLD, GEORGE F & CAROLYN	0204	175	10		284800	04959 01901	2	187 RODNEY ST.
ARONSON, LAWRENCE & AMY	0006	8	1			09189 00470	2	66 GROVE AVE.
ARORA, AMANJIT & HARNEET SETHI-	0276	238	13		379800	02573 02370	2	209 GAYNOR PL.
ARRIGHI, DANIEL & JESSICA	0049	42	7			09010 00468	2	246 DOREMUS AVE.
ARRIGHI, NELLO & DIANE	0240	203	2			03488 01895	2	107 HAZELHURST AVE.
ARSLAN, RICHARD & MUKADDES Y	0245	207	22			04350 01585	2	434 HARRISTOWN RD.
ASHKAR, KAMIL & MARANDA	0056	47	8			07985 00454	2	166 LOWELL RD.
ATALAY, KAN & LAURA T CORA-	0133	115	46			02870 01840	2	782 S. MAPLE AVE.
ATHANASIOS, EUGENIOS (ETAL)	0222	182	13		305400	01763 02472	2	51 ROBINSON AVE.
ATLI, SERHAT & EKIN	0242	205	13			03969 01336	2	73 BROOKFIELD AVE.
ATME, ANTOINE & CHARLENE	0100	86	2			00438 00418	2	14 SERAFIN PL.
AUERBACH, LYNDIA	0275	237	3			08666 00099	2	238 FAIRMOUNT AVE.
AUERBACH, MARILYN I	0269	230	18		359400	05288 00261	2	173 FAIRMOUNT AVE.
AUSLANDER, MICHAEL & MARGOT	0283	243	32			07319 00862	2	44 CHADWICK PL.
AUXTER, STEPHEN C & LYNDIA D	0239	202	13			02857 01434	2	48 BELVIDERE RD.
AVAREGAN, SARADJ & FIROUZE B.	0288	247	12		402500	05830 00006	2	88 ELLSWORTH TERR.
AVENA, DINNA A & AVENA, IRIS A	0243	207	2			08455 00058	2	92 BROOKFIELD AVE.
AVIV, DANIEL & RENEE	0143	122	6		190500	04250 00368	2	91 CENTRAL AVE.
AW-YONG, CHIH-SHENG & MIWA	0238	202	2			02993 01951	2	32 NOTTINGHAM RD.
AYDIN, FERHAT & MEHTAP	0206	176	21			04899 00596	2	17 WALDRON AVE.
AYERS, THOMAS A & CHRISTINE L	0089	79	3			08144 00071	2	96 OXFORD PL.
AYNILIAN, GREG K	0294	254	19			08189 00155	2	20 KEITH PL.
AZARIA, STEPHANIE	0101	87	2			08156 00956	2	232 BLVD.
BABIN, ZAFRIR & LISA M.	0269	231	6		357700	07678 00630	2	150 FAIRMOUNT AVE.
BABISH, LESLIE J. & JOANN	0210	177	39		290600	06745 00501	2	371 HARRISTOWN RD.
BACOLO, MAURO M. & ANDREE' M.	0242	205	2			07359 00725	2	26 OAKLYNN PL.
BADARVADA, PAVITHRA K & JHANSI RANI	0105	90	24			01643 02444	2	19 GRANDVIEW AVE.
BADER, JASON R & ADELINDA S	0227	191	10			01968 00669	2	15 BERRY PL.
BADERTSCHER, JOHN & EVA	0096	83	9			04488 01631	2	70 TONAWANDA RD.

## TAXING DISTRICT NO. 22 GLEN ROCK

COUNTY NO. 02 BERGEN

NAME OF OWNER ADDITIONAL OWNERS	PAGE NO.	BLOCK NO.	LOT NO.	LOT QUALIF.	ACCOUNT NO.	DEED BOOK PAGE	CLASS	PROPERTY LOCATION
BADR, AHMED & PALMA BENKO	0267	229	12			00236 00261	2	141 ELMWOOD AVE.
BADUSHOV, NARAN & SAGLARA S	0054	44	1			02908 01788	2	497 DOREMUS AVE.
BAE, CHUL & DOHEE	0194	167	9			00818 01203	2	172 GLEN AVE.
BAE, HAENG JOON & JEEIN	0282	243	19			08930 00409	2	126 CHADWICK PL.
BAGATELLE, DAVE	0094	81	26			08055 00327	2	50 ROCK RD.
BAI, CHARLENE	0214	178	9	CC33W		02225 00359	2	33 PAMRAPO CT. WEST
BAIG, EDWARD C & JANICE R	0176	151	3			08410 00427	2	16 RIDGE RD.
BAIK, MYUNG HYUN (ETAL)	0234	199	2			01850 01824	2	115 BELVIDERE RD.
BAKER, TODD M & REBECCA A	0037	32	8			09299 00413	2	6 ASHTON PL.
BALAJI GLENROCK HOLDING LLC	0209	177	24.01			02973 00350	4A	1009 S. MAPLE AVE.
BALANI, RAVI & BESHMA	0201	172	6			09579 00442	2	39 STONEFIELD RD.
BALASUBRAMANIAN, VIJAY ETAL	0187	159	22			04555 01822	2	59 THURSTON TERR.
BALBI, RUDDY & DALIA LADY	0125	109	19			02443 01162	2	14 VALLEY RD.
BALDACCHINO, VINCENZO & JENNIFER	0261	225	4			08292 00815	2	398 HAMILTON AVE.
BALDINI, ALISA & EDWARD	0267	229	10			06926 00779	2	108 DELMAR AVE.
BALL JR, ROBERT O & KIM-BALL, EUNA	0193	165	17			08468 00711	2	8 ABBINGTON TERR.
BALLANTINE, CATHERINE E.	0254	218	4		346900	03279 00605	2	30 GIBSON PL.
BALLARD, CRISTINA T	0150	129	28		204700	05314 00437	2	376 GROVE ST.
BANG, CHRISTINE & JONES, BRIAN	0121	106	13			05139 01066	2	155 HARDING RD.
BANIK, RUPON & NEHA	0194	167	10			04943 00172	2	168 GLEN AVE.
BANK OF AMERICA - NCI-001-03-81	0128	112	2				4A	252 ROCK RD.
BANK OF AMERICA - NCI-001-03-81	0128	112	1				4A	WEST PLAZA
BANK OF AMERICA - NCI-001-03-81	0129	112	11			05122 00138	4A	69 GLEN AVE.
BANNEN, JOSEPH & MAURA O'BRIEN	0100	85	29			03245 00791	2	125 BLVD.
BARAKO, JAMES J & THERESA	0087	77	7			09574 00313	2	73 HILLSIDE AVE.
BARBARA, ANTHONY R. & OLGA	0027	21	34			06111 00418	2	25 CLIFTON PL.
BARCHETTO, ANTHONY R & MARY A	0137	118	21			00181 01004	2	461 S. MAPLE AVE.
BARIC, STEFAN E & ELIZABETH A.P	0017	15	5			01189 01045	2	164 MIDWOOD RD.
BARKER, BRADLEY H & JACQUILYNE G	0105	91	1			04376 01426	2	14 GRANDVIEW AVE.
BARLETTA, FRANK J & ROMINA M	0057	49	12			04841 01170	2	25 WELLESLEY RD.
BARNES, JOSHUA T & HANNAH HOLM	0025	21	2			03706 01456	2	454 S. MAPLE AVE.
BARON, GREGORY & FRANCES RUSSO	0114	98	3			07978 00179	2	135 RODNEY ST.
BARR, MICHAEL	0139	119	14			02740 00575	2	570 ACKERMAN AVE.
BARRE, DAVID & DARA, SUSAN	0284	244	21		391200	05340 01604	2	705 PROSPECT ST.
BARRON, DONALD G. & MAUREEN W.	0191	164	6				2	236 HAMILTON AVE.
BARRON, RICHARD E. & SUZANNE ANDORA	0159	136	24		217000	07915 00770	2	49 ALAN AVE.
BARRY, SEAN P	0235	199	18			03480 00897	2	532 HARRISTOWN RD.
BARTON, CHRISTOPHER P & MALGORZATA	0012	12	17			08327 00856	2	163 MARLBORO RD.
BARTOS, TIMOTHY J	0027	21	27			01754 00174	2	105 DEAN ST.
BAS, ALI & OZKURT, MERVE	0113	96	20			05172 00730	2	25 BIRCHWOOD RD.
BASHAN, DOVRAT & ROEE	0171	145	8			03200 02400	2	135 EAST GRAMERCY PLACE
BASHAN, IFTACH & RUTH E	0283	243	31			01267 02286	2	50 CHADWICK PL.
BASHAN, SHLOMO & MIRIAM & MAYAN	0282	243	22		386600	03198 01277	2	106 CHADWICK PL.
BASHAW, KEITH & ALYSSA	0041	35	4			05012 01390	2	21 BEDFORD PL.
BASIRICO, JAMES & KATHRYN	0238	202	3			03003 01076	2	24 NOTTINGHAM RD.
BASKIND, GARY K. & ROSE J.	0072	61	3			07208 00708	2	29 ROCK RD.
BASOV, ALEXANDR & MARINA BRAUDE	0158	136	8		218100	05479 00464	2	830 HARRISTOWN RD.
BASRA, SUNEEL & KANCHAN GAREHGRAT-	0195	168	8		274600	02451 01800	2	316 HAMILTON AVE.
BATTA, BHANU & ESHA ETAL	0165	142	1			05381 00544	2	742 PROSPECT ST.
BATTA, ESHA & BHANU	0295	255	11			05059 01544	2	831 PROSPECT ST.
BATTEL, TRACY L	0113	97	2			08235 00666	2	859 S. MAPLE AVE.
BATTEPATI, SUJEETH & EASHA, PINNAMANENI	0049	42	6			02384 01424	2	250 DOREMUS AVE.
BATTLE, MICHAEL KEVIN ETAL	0049	42	1.01			05054 01473	15F	280 DOREMUS AVENUE
BAUMBACH, EDWARD R & KELLEEN M	0108	92	9			01576 00912	2	25 CUMBERLAND RD.
BAUMGOLD, BENJAMIN & SOPHIA	0256	220	5		348000	04814 00915	2	28 GORDON PL.
BAWA, RICKY ETAL	0278	240	4			01757 00676	2	101 WOODVALE RD.
BAZAZ, ALBERT	0037	31	24			05176 01301	2	20 BEDFORD PL.
BEACH, EDWARD J & PICHIARELLO, AMANDA	0234	199	5		332400	03119 01227	2	86 RADBURN RD.
BEALL, CRAIG & KRISTEN	0155	134	9		215300	03567 00187	2	53 E. GRAMERCY PL.
BEARD, MARSHALL ETAL	0178	152	23			05411 01515	2	237 HAMILTON AVE.
BEARD, PHILIP (TRSTES/ETAL)	0097	83	25			01837 01571	2	135 MAIN ST.
BEATRICE, BRIAN & RIZZO, NICOLE ANN	0178	152	17			02584 00539	2	340 ROCK RD.
BEAUCHAMP, FERNANDO J ETAL	0259	224	4		000000	05179 00528	2	298 CORNWALL RD.
BEAUCHEMIN, KENNETH R & FEENEY, JOANNE	0021	18	11			02464 01893	2	17 S. HIGHWOOD AVE.
BEAUDOIN, MICHAEL W & LEWIS, DAWN S	0234	199	3			08303 00372	2	121 BELVIDERE RD.
BEAUDOIN, OWEN J & STEPHANIE F	0086	76	5			02766 01630	2	34 CAMBRIDGE PL.
BECHTOLD, MATTHEW ETAL	0191	164	12			04998 01985	2	65 ABBINGTON TERR.
BECK, SANDRA	0281	243	7		384800	07311 00114	2	657 PROSPECT ST.

## TAXING DISTRICT NO. 22 GLEN ROCK

COUNTY NO. 02 BERGEN

NAME OF OWNER ADDITIONAL OWNERS	PAGE NO.	BLOCK NO.	LOT NO.	LOT QUALIF.	ACCOUNT NO.	DEED BOOK PAGE	CLASS	PROPERTY LOCATION
BECKER, CLINTON & CHRISTINE	0278	240	3		376200	03398 02218	2	260 ELMWOOD AVE.
BEDA, OLEG & LENA	0257	221	1		000000	02243 00253	2	66 GODFREY TERR.
BEGALI, ERIKA & GRAY, ANDREW I	0061	53	9.01			03310 00654	2	32 LOWELL RD.
BEGG, THOMAS M & JENNIFER W.	0060	52	5			08572 00863	2	99 LOWELL RD.
BEHAN, MICHAEL & AMANDA	0031	26	4			01800 01329	2	20 LEHIGH PL.
BEHAR, DAVID & SUSAN	0094	82	4				2	28 HOLT AVE.
BEILMAN, DENNIS & BELINDA	0157	136	4			07857 00913	2	854 HARRISTOWN RD.
BEIRNE, KENNETH B. & CECILIA A.	0227	192	2			06726 00156	2	304 BLVD.
BEIT-ZURI, BEN & LAURA	0053	43	18			02436 01984	2	359 DOREMUS AVE.
BEJOT, LAURA & NICLAUS, DARLENE	0193	166	3			04124 00997	2	207 GLEN AVE.
BEKIESZ, HEDWIG B.	0208	177	9		292000	03168 00388	2	82 WALDRON AVE.
BEKKERMAN, OLEG & ALLA	0289	247	18			01609 00042	2	124 ELLSWORTH TERR.
BELANI, JATIN & ISRANI, JYOTI	0018	16	6.01			02524 01142	2	166 SYCAMORE TERR.
BELASCO, STEPHANIE R	0109	93	3			05141 00531	2	16 CUMBERLAND RD.
BELASCO, MICHAEL S&KLING, ROCHELLE	0132	115	39			04477 01916	2	87 RODNEY ST.
BELKIN, MARK & MARINA	0252	216	8			02235 02067	2	104 WINSLOW TERR.
BELKNAP, CHRISTOPHER & DONNA	0266	229	4		360900	00489 01740	2	150 DELMAR AVE.
BELL, JOHN P & SUZANNE M	0091	80	14			04769 01010	2	108 ROCK RD.
BELL, KENNETH A. & ELIZABETH	0261	226	3			07600 00679	2	756 PROSPECT ST.
BELLA ROCK LLC	0129	112	10			00102 02151	4A	65 GLEN AVE.
BELMAR SPRING WATER CO.	0150	129	24		204300		4A	410 GROVE ST.
BELOSTOCK, SETH L. & SHARON WAACK	0285	244	26			07516 00433	2	30 MANOR CT.
BELSITO, JOSEPH & BURROWS, BAILEY	0201	172	9			04750 01145	2	57 STONEFIELD RD.
BELTHOFF, KEVIN & SHARP, KATHRYN	0122	107	6			04322 01288	2	188 HARDING RD.
BELULOVICH, DAVID R & SHARON P	0133	117	2		200500	00082 01578	2	206 S. HIGHWOOD AVE.
BENDER, ANGELA	0167	142	24			07301 00456	2	55 YARDLEY CT.
BENDERSKI(ETAL), BORIS J	0138	118	32		203600	08518 00696	2	443 ACKERMAN AVE.
BENGAL, JOSHUA & MELISSA	0218	179	13			01579 01310	2	51 FERNDAL AVE.
BENJAMIN, JONATHAN E & LENORA	0262	226	19			08951 00120	2	107 HILLMAN AVE.
BENNETT, BARBARA J.	0255	219	7			07213 00227	2	16 CHESTNUT DR.
BENNETT, MICHAEL & BIRD, LAURA E	0082	69	22.01			08585 00379	2	17 BROOK PL.
BENNIS, FREDERICK M & LISA A	0172	149	5			08629 00453	2	64 HIGHLAND RD.
BENO, MIKULAS	0201	172	12			04401 00419	2	75 STONEFIELD RD.
BENTIVEGNA, MARK & MADLEY, RACHEL	0129	114	9			05305 00244	2	93 GLEN AVE.
BENVENUTO III, NICHOLAS A&SAMANTHA	0204	175	8		000000	04783 00453	2	179 RODNEY ST.
BENYAMEEN, RAMEZ R ETAL	0105	90	28			03026 01214	2	715 LINCOLN AVE.
BENYAMIN, MICHAEL & DEBORAH	0010	11	15			09391 00433	2	123 S. HIGHWOOD AVE.
BENZ, JOHN & KERRIANN	0039	33	10			09477 00336	2	6 HARDING RD.
BERARD, PETER & SHEILA	0183	156	21			09007 00083	2	653 HARRISTOWN RD.
BEREMAN, MATTHEW & PITMAN, ASHLEY	0111	95	2			02653 01039	2	36 CUMBERLAND RD.
BERG, GUNNAR M. & BARBARA	0043	35	19			04830 00418	2	73 VAN ALLEN RD.
BERG, JUSTIN & ASHLEY KOKALY	0221	182	1			04428 01349	2	43 ROBINSON AVE.
BERGAMINI, RONALD & JEANNE	0284	244	19			07487 00129	2	187 CHADWICK PL.
BERGER, BRYCE & YUKARI	0237	200	9			00818 02046	2	21 NOTTINGHAM RD.
BERKE, GREGORY & LAUREN	0078	66	6			05440 01709	2	125 GREENWAY RD.
BERKE, JORDAN & DANELE	0002	3	13			07275 00946	2	25 FOREST RD.
BERKOWITZ, CHARLES P. & RACHEL C.	0194	167	4		280800		2	198 GLEN AVE.
BERLINER, BRIAN&CHRISTINA	0068	56	36			04741 01646	2	23 CONCORD AVE.
BERMACK, STEVEN J & NANCY A	0192	165	5			02965 01219	2	64 ABBINGTON TERR.
BERMAN (ETAL), ADOLPH	0212	178	9	CA21E		09144 00265	2	21 PAMRAPO CT. EAST
BERMAN, MARC S & ZHANNA	0236	199	27			08418 00121	2	15 MONMOUTH RD.
BERMAN, ROBERT S. & PATRICE	0258	223	3			07409 00967	2	26 GRAHAM PL.
BERMUDEZ, DANIEL A. & JOSEPHINE L.	0108	92	2			07541 00054	2	74 FERNDAL AVE.
BERNADINO, HEIDI	0267	229	20		361300	06756 00771	2	195 ELMWOOD AVE.
BERNARD, JOHN & KATHLEEN	0161	138	6			08032 00541	2	6 DELMAR AVE.
BERNSTEIN, BEATRICE & JAY	0274	236	4		375100	08447 00796	2	214 ELMWOOD AVE.
BERNSTEIN, DANIEL & STACEY	0182	156	4			09570 00253	2	166 BERKELEY PL.
BERNSTEIN, JAY B. & MARILYN R.	0273	235	7		374900	05905 00445	2	99 CORNWALL RD.
BERROUET, LOUIS DANIEL ETAL	0282	243	29			03258 02142	2	62 CHADWICK PL.
BERROUET, LOUIS-DANIEL & FARAH H	0281	243	5		385000	09432 00411	2	643 PROSPECT ST.
BERROUET, LOUIS-DANIEL ETAL	0098	85	4			04931 00740	2	239 BLVD.
BERTRAM, CLEMENS & YURIKO	0123	107	17			03815 00735	2	136 HARDING RD.
BETTERBED, GEORGENE D.	0194	167	8		281300	07745 00219	2	178 GLEN AVE.
BETZ, HEATHER & HAZELDEAN, SUSAN	0182	156	8			02019 01124	2	15 EMERSON RD.
BEVERIN, DAVOR & WENDY	0114	97	12			03103 01224	2	144 RODNEY ST.
BHATNAGAR, ATIMA (ETAL)	0027	21	26			01518 01702	2	97 DEAN ST.
BHOLA, STANTON N ETAL	0077	65	4			05209 00976	2	27 OAK KNOLL RD.
BHUVIA, ANIRUDH & KELLY	0083	71	11			04025 00264	2	655 DOREMUS AVE.

TAXING DISTRICT NO. 22 GLEN ROCK

COUNTY NO. 02 BERGEN

NAME OF OWNER ADDITIONAL OWNERS	PAGE NO.	BLOCK NO.	LOT NO.	LOT QUALIF.	ACCOUNT NO.	DEED BOOK PAGE	PROPERTY CLASS LOCATION
BIAGI, JOSEPH G. & BARBARA	0164	141	11			07690 00671	2 6 JEROME AVE.
BIAMONTE, JACK T. & SUSAN	0228	192	6			07481 00758	2 38 BERRY PL.
BIBI, SALIM & RANIA	0220	181	5		300800	03074 00728	2 974 S. MAPLE AVE.
BICKEL, RAN	0009	10	15			04368 00148	2 113 MIDWOOD RD.
BIDANI, PAVAN K & MINAKSHI	0267	229	19			08746 00581	2 189 ELMWOOD AVE.
BIELEN, TODD & ELIZABETH H	0145	125	3			00665 01683	2 3 CENTRAL AVE.
BIGALOW, AARON J.	0145	124	11		188900	07970 00756	2 14 CARLTON PL.
BILLINGSLEY, BENJAMIN & OLIVIA	0002	3	6			01104 00989	2 374 PROSPECT ST.
BINNS, TAKASHI & TANZOSH, LISA	0242	205	1			04793 00850	2 34 OAKLYNN PL.
BIRDSALL, DAVID & KAREN	0274	236	1			09595 00190	2 236 ELMWOOD AVE.
BIRENBAUM, BORIS & ELENA	0289	248	3			07867 00329	2 16 HEROLD DR.
BIRNBAUM, ERIC & MEREDITH	0114	97	16			04334 01172	2 7 HEATHER LA.
BISCAN, SHERRI	0057	49	6			07349 00769	1 MCKINLEY PL. REAR
BISKOBING, STEVEN & MICHELE	0207	176	37			00091 01503	2 105 WALDRON AVE.
BIYANOV (ETAL), ANDREY	0159	136	21			00141 01393	2 31 ALAN AVE.
BIZZOCO, GUY F. & ALICE E.	0218	179	15			06768 00378	2 23 THORNBURY AVE.
BLAKER, IAN & SASHA	0168	143	8		227800	03875 01075	2 30 HILLMAN AVE.
BLASIUS, NANCY	0039	33	15			02912 01651	2 15 BERGEN ST.
BLAUVELT, HEIDI L	0230	194	1		000000	01935 00453	2 385 BLVD.
BLAUVELT, RICHARD T. & DIANNE D.	0035	31	4			07991 00944	2 5 AMHERST CT.
BLAZEJEWSKI, DAVID & PAMELA J.	0134	117	5			08017 00611	2 190 S. HIGHWOOD AVE.
BLEVIN, TERRY & ADELA	0205	176	11			03264 00554	2 923 S. MAPLE AVE.
BLIND, FREDERICK & DENISE	0186	159	2		244200	08013 00224	2 191 PINELYNN RD.
BLOCK, ERIC & PARFITT, JERRA	0017	15	11			04129 01651	2 143 SYCAMORE TERR.
BLOOM, H BENJAMIN & SABINA	0229	193	15			02586 00792	2 25 CORNELIA PL.
BLOOMFIELD, ADAM S & ALISON G	0087	77	6			09361 00171	2 69 HILLSIDE AVE.
BLOUNT, THOMAS G & DANA R	0285	244	25			08854 00010	2 32 MANOR CT.
BOARD OF EDUCATION	0044	36	19				15A 600 S. MAPLE AVE.
BOARD OF EDUCATION	0082	70	8				15A DOREMUS AVE.
BOARD OF EDUCATION	0170	144	13				15A PINELYNN RD.
BOARD OF EDUCATION	0188	162	1				15A 600 HARRISTOWN RD.
BOARD OF EDUCATION	0260	224	13				15A 246 RADBURN RD.
BOBER, ERIC & SHEILA K	0022	19	8			08252 00494	2 290 HIGHWOOD AVE.
BOBOVNIKOVA, VERA & QUVUS, J.	0199	171	8			00798 01684	2 27 WADSWORTH RD.
BOGNAR, MICHAEL	0053	43	15			09567 00154	2 375 DOREMUS AVE.
BOGOLYUBOV, SERGEY ETAL	0017	15	6			04167 00285	2 158 MIDWOOD RD.
BOGOVICH, ANDREI IVAN & JULIA ANN	0169	143	25		226500	02060 02144	2 69 DELMAR AVE.
BOGOVICH, PETER M. & MIRJANA	0089	79	10			06804 00232	2 42 KENMORE PL.
BOGRAD, ALVIN C. & MYRA M.	0047	40	2			05251 00326	2 10 LEONE CT.
BOHLIN, DENNIS & ROSEMARY	0070	58	20			06758 00209	2 16 DIAMOND CT.
BOIL. SP. SAV. BANK/CO BLUE FOUNDRY	0127	111	1			08433 00027	4A 217 ROCK RD.
BOMBINO, JOSE & MONICA	0224	185	3			08782 00408	2 100 THORNBURY AVE.
BON TON CLEANERS & DYERS	0047	38.01	7			05172 00228	4A 566 BROAD ST.
BONAGUARO, TERRY ANN	0219	180	14			08065 00269	2 36 HANOVER PL.
BONAVENTURA-SPARAGNA, JOSHUA ANTONIO	0131	115	26		164500	04502 01719	2 19 RODNEY ST.
BONAZZI, PAUL & RACHEL	0126	110	6			04544 00651	2 111 VALLEY RD.
BONCORE, ROBERT A. & SUSAN K.	0266	229	8			06849 00561	2 124 DELMAR AVE.
BONIS, JOSEPH J. & BETTY ANN	0042	35	12			07256 00729	2 67 BEDFORD PL.
BOOKBINDER, GLENN	0260	224	17		336800	04905 00964	2 58 CRESTWOOD DR.
BOOS, MARK P. & MARGARET FINUCANE	0048	40	8			07752 00834	2 46 LEONE CT.
BOROUGH OF GLEN ROCK	0006	8	8			05490 00479	15C 26 GROVE ST.
BOROUGH OF GLEN ROCK	0008	9	13				15C FOREST RD.
BOROUGH OF GLEN ROCK	0010	11	12			03937 00122	15C SYCAMORE TERR.
BOROUGH OF GLEN ROCK	0010	11	14				15C S. HIGHWOOD AVE.
BOROUGH OF GLEN ROCK	0025	20	21			04838 00041	15C DEAN ST.
BOROUGH OF GLEN ROCK	0028	23	10				15C HIGH ST.
BOROUGH OF GLEN ROCK	0054	44	4				15C 473 DOREMUS AVE.
BOROUGH OF GLEN ROCK	0055	46	3			03574 00530	15C 440 DOREMUS AVE-PARK
BOROUGH OF GLEN ROCK	0055	46	4			01111 00111	15C 390 DOREMUS AVENUE
BOROUGH OF GLEN ROCK	0055	46	4.01				15C 340 DOREMUS AVENUE
BOROUGH OF GLEN ROCK	0055	46	4.02				15C 350 DOREMUS AVENUE
BOROUGH OF GLEN ROCK	0082	69	24				15C OXFORD PL.
BOROUGH OF GLEN ROCK	0082	70	9				15C THE BOULEVARD & MARINUS P
BOROUGH OF GLEN ROCK	0084	72	3				15C REAR OF ROCK RD.
BOROUGH OF GLEN ROCK	0084	73	1				15C DOREMUS & ROCK
BOROUGH OF GLEN ROCK	0085	74	10				15C PARK-THE BOULEVARD
BOROUGH OF GLEN ROCK	0093	81	20				15C ROCK RD.
BOROUGH OF GLEN ROCK	0098	84	1				15C FERNDAL AVE.



TAXING DISTRICT NO. 22 GLEN ROCK

COUNTY NO. 02 BERGEN

NAME OF OWNER ADDITIONAL OWNERS	PAGE NO.	BLOCK NO.	LOT NO.	LOT QUALIF.	ACCOUNT NO.	DEED BOOK PAGE	CLASS	PROPERTY LOCATION
BOROUGH OF GLEN ROCK	0100	85	30			03513 00400	15C	BLVD.
BOROUGH OF GLEN ROCK	0101	87	7				15C	REAR OF GOODVIET PL.
BOROUGH OF GLEN ROCK	0103	89	20			03839 00661	15C	ROUTE 208
BOROUGH OF GLEN ROCK	0117	101	1				15C	MAIN ST.
BOROUGH OF GLEN ROCK	0118	102	1				15C	ROCK RD.
BOROUGH OF GLEN ROCK	0118	103	1				15C	HARDING PLAZA
BOROUGH OF GLEN ROCK	0118	103	2				15C	MAPLE AVE. & HARDING PL.
BOROUGH OF GLEN ROCK	0118	104	1			03707 00663	15C	HARDING PLAZA
BOROUGH OF GLEN ROCK	0119	105	11			04082 00064	15C	315 ROCK RD.
BOROUGH OF GLEN ROCK	0129	113	1				15C	WEST PLAZA
BOROUGH OF GLEN ROCK	0130	114	11			08650 00272	15C	GLEN AVE.
BOROUGH OF GLEN ROCK	0130	115	8			00000 00000	15C	GLEN AVE.
BOROUGH OF GLEN ROCK	0130	115	12				15C	GLEN AVE.
BOROUGH OF GLEN ROCK	0131	115	14				15C	GLEN AVE.
BOROUGH OF GLEN ROCK	0133	116	5			05919 00109	15C	ROCK RD.
BOROUGH OF GLEN ROCK	0146	126	1				15C	ROCK RD. & MAPLE AVE.
BOROUGH OF GLEN ROCK	0147	127	16				15C	PROSPECT ST.
BOROUGH OF GLEN ROCK	0149	129	12				15C	PROSPECT ST.
BOROUGH OF GLEN ROCK	0150	129	17				15C	PROSPECT ST.
BOROUGH OF GLEN ROCK	0178	152	25		262800		15C	HAMILTON AVE.
BOROUGH OF GLEN ROCK	0193	165	19				15C	MAPLE AVE.
BOROUGH OF GLEN ROCK	0193	165	20				15C	GLEN AVE.
BOROUGH OF GLEN ROCK	0193	166	1				15C	S. MAPLE AVE.
BOROUGH OF GLEN ROCK	0200	171	10			08775 00720	15C	32 STONEFIELD RD.
BOROUGH OF GLEN ROCK	0201	173	1				15C	HARRISTOWN RD.
BOROUGH OF GLEN ROCK	0202	173	11				15C	HARRISTOWN RD.
BOROUGH OF GLEN ROCK	0204	175	2.14			08171 00457	15C	261 RODNEY ST.
BOROUGH OF GLEN ROCK	0225	186	10				15C	ROUTE 208
BOROUGH OF GLEN ROCK	0225	186	12				15C	ROUTE 208
BOROUGH OF GLEN ROCK	0225	187.02	2				15C	MAIN ST.
BOROUGH OF GLEN ROCK	0226	188	4				15C	ROUTE 208
BOROUGH OF GLEN ROCK	0226	189	2				15C	HARRISTOWN RD.
BOROUGH OF GLEN ROCK	0226	190	1				15C	BLVD.
BOROUGH OF GLEN ROCK	0240	203	1			02996 00092	15C	HARRISTOWN RD.
BOROUGH OF GLEN ROCK	0245	207	28				15C	HARRISTOWN RD.
BOROUGH OF GLEN ROCK	0270	232	7				15C	PROSPECT ST.
BOROUGH OF GLEN ROCK	0290	249	10		000000		15C	LEIGH TERR.
BOROUGH OF GLEN ROCK	0291	250	12		000000		15C	FRANKLIN PL.
BOROUGH OF GLEN ROCK NJ	0129	114	1.01				15C	WEST PLAZA
BOSCIA, CARMEN & JANET A.	0123	108	7			08623 00073	15C	WEST PLAZA
BOSIN, JANA MICHELLE & ANDREW S	0172	149	11			06247 00192	2	17 VALLEY RD.
BOSTROM, DELORES L	0029	24	5			04669 01081	2	36 HIGHLAND RD.
BOTZ, III, JAMES H. & LESLIE B.	0116	100	5			00689 00883	2	18 ELIZABETH ST.
BOUCREE, SUELYN	0081	69	10			06569 00070	2	75 MAIN ST.
BOUCREE, SUELYN CLAUDIA	0097	83	22			03378 02252	2	59 OXFORD PL.
BOUDREAU, DANIEL M & CAITLIN A	0080	68	10			04914 01884	2	91 BIRCHWOOD RD.
BOURNE, ROBERT V. & SANDRA T.	0225	186	4		299400	01480 00988	2	679 DOREMUS AVE.
BOUTENKO, EUGENE & TATSIANA	0210	178	6			07791 00598	2	114 THORNBURY AVE.
BOWEN, MATTHEW ROBERT & STEPHANIE	0259	223	10		352600	03336 01953	2	340 HARRISTOWN RD.
BOWSKI, LEO	0013	13	7			04738 00133	2	117 RADBURN RD.
BOXLEY, THOMAS J & JUDITH	0051	43	8		C0003	06856 00244	2	160 MARLBORO RD.
BOYAN, COLIN P & DANA L	0116	100	17		159700	09390 00176	2	3 DARYL CT.
BOYLE, MATTHEW L.	0049	40	20			04220 01476	2	32 BRADFORD ST.
BOYLE, ROBERT E.	0138	118	40		202800	08587 00340	2	287 DOREMUS AVE.
BOZANICH, NICHOLAS & NIKOLINA	0021	18	8			07949 00318	2	143 CENTRAL AVE.
BRADLEY MEREDITH	0112	96	9			03026 00028	2	88 NORWOOD AVE.
BRADY, BRIGGS B & CATHERINE	0096	83	10			05326 01692	2	812 S. MAPLE AVE.
BRADY, EDWARD P. & M. PAMELA	0121	106	18			07984 00634	2	66 TONAWANDA RD.
BRADY, PATRICK SEAN & KRISTIN	0170	145	5			06038 00298	2	183 HARDING RD.
BRADY, RONALD EDWIN	0210	177	42		291000	03033 01894	2	59 HIGHLAND RD.
BRAFF, MARK & LAURA	0258	223	4			09144 00361	2	385 HARRISTOWN RD.
BRANCATO, MARK J & JANET A	0218	180	1			08977 00312	2	20 GRAHAM PL.
BRANDON D PODMAYERSKY REV TRUST	0068	57	13			08429 00395	2	4 HANOVER PL.
BRANGACCIO, JOHN & MARY KATE	0197	169	2			05469 00841	2	10 GLEN BLVD.
BRASSIL, BRIAN J & DEBRA J	0049	40	22			01522 00601	2	278 HAMILTON AVE.
BRASSIL, KEVIN & CHRISTINE	0015	14	15			08331 00434	2	297 DOREMUS AVE.
BRATSPIES, JOSHUA S & ERICA A	0157	135	10			09549 00186	2	125 MIDWOOD RD.
BRAUDO (ETAL), LEONID	0289	249	3			01842 01630	2	133 E. GRAMERCY PL.
						09601 00451	2	17 HEROLD DR.

## TAXING DISTRICT NO. 22 GLEN ROCK

## COUNTY NO. 02 BERGEN

NAME OF OWNER ADDITIONAL OWNERS	PAGE NO.	BLOCK NO.	LOT NO.	LOT QUALIF.	ACCOUNT NO.	DEED BOOK PAGE	CLASS	PROPERTY LOCATION
BRAUNSTEIN, THOMAS M & ANN	0281	243	14		387400	02984 01540	2	154 CHADWICK PL.
BRAWER, ARTHUR B. & BRIDGET P.	0143	122	10		190100	05675 00135	2	525 S. MAPLE AVE.
BRAZEL JAMES J. & DIANE	0293	254	3			07798 00106	2	19 LEIGH TERR.
BRENCOVICH, EDWARD S. & KAREN M.	0069	58	6			08179 00783	2	58 CONCORD AVE.
BRENNAN (ETAL), SEAN M	0067	56	26			08184 00450	2	73 CONCORD AVE.
BRENNAN, EUGENE & LINDA	0064	55	9			00743 01021	2	505 DOREMUS AVE.
BRENNAN, KEVIN ETALS	0056	47	9			02438 00412	2	160 LOWELL RD.
BRENNAN, RICHARD & ELENA	0149	129	9.01			01708 02265	2	483 PROSPECT STREET
BRENNAN, THOMAS C	0227	191	15		315600	02512 01365	2	59 BERRY PL.
BROGAN, MAUREEN	0171	146	4			00531 00369	2	27 HIGHLAND RD.
BROMBERG, CRAIG & HEATHER	0181	155	9		258400	04984 01031	2	42 EMERSON RD.
BRONNER, ALAN D. & MAXINE R.	0066	56	13			06500 00458	2	522 DOREMUS AVE.
BRONNER, JR., JOHN & ELAINE F.	0096	83	15			05742 00154	2	36 TONAWANDA RD.
BROOKE, ROBERT B & SHELAGH	0196	168	16			08976 00305	2	287 GRAMERCY PL.
BROOKS N BENTLEY LLC	0244	207	4			00845 00204	2	82 BROOKFIELD AVE.
BROWER, CAROL J	0178	152	20			04266 00053	2	203 HAMILTON AVE.
BROWN II, JACOB & ELIZABETH O'BRIEN	0191	164	9			07634 00880	2	53 ABBINGTON TERR.
BROWN, BLAIR R & MILDRED C	0037	32	10			08266 00198	2	390 ACKERMAN AVE.
BROWN, JASON DREW & JENNIFER LANE	0031	26	7			01105 02147	2	4 LEHIGH PL.
BROWN, LEO R. & ROSEMARY E.	0125	109	18			07239 00493	2	20 VALLEY RD.
BROWN, MATTHEW & ELIZABETH	0040	34	7			01767 00365	2	16 BERGEN ST.
BROWN, ROBERT MARK & BARBARA	0035	31	2			08231 00575	2	546 S. MAPLE AVE.
BROWN, ARLENE & WARD, ALICIA	0028	23	7			03306 00281	2	30 DEAN ST.
BRUCE, BRIAN R & JEANIE KO	0256	220	14			09459 00342	2	33 GEORGE RD.
BRUNETTI, ALFRED R & ELLEN M	0272	234	3		372600	01542 01182	2	176 HILLMAN AVE.
BRUNETTO, JEFFREY & KATHRYN	0011	11	20.02			01554 01231	2	153 S. HIGHWOOD AVE.
BRUNO (ETAL), JOSEPH J	0005	7	7			08795 00446	2	50 BEECH RD.
BRUSTLIN, PHILIP LOUIS & SUSAN M.	0187	159	15			07824 00452	2	648 HARRISTOWN RD.
BRYZEK, MICHAEL & LISA	0195	168	5			01559 00393	2	334 HAMILTON AVE.
BUCCELLATO, PETER T. & ALISON P.	0033	28	10			07645 00719	2	381 ACKERMAN AVE.
BUCHAR, RODNEY RICHARD & KAREN	0228	192	16			08701 00965	2	33 MORTLOCK PL.
BUCHMANN, BRADLEY	0074	62	10			03193 01760	2	77 GREENWAY RD.
BUCKEL, MARTIN K	0272	234	11		373200	00262 00908	2	197 DELMAR AVE.
BUCKWALTER, ALAN	0258	223	2		353400	02633 02033	2	32 GRAHAM PL.
BUCKWALTER, LINDA	0163	140	8		231100	02989 00900	2	16 BENSON RD.
BUCKWEITZ, MICHAEL D. & MARGARET S.	0296	256	4		400300	05819 00255	2	23 BEEKMAN PL.
BUDD, MARGARET JANE TRSTE	0145	125	5		187400	03076 01333	2	23 CENTRAL AVE.
BUDGAR, LAWRENCE G. & JANET MASON	0004	6	7			07543 00247	2	35 MIDWOOD RD.
BUERMANN, GEORGE HOLLON	0184	157	13			04239 01892	2	323 HAMILTON AVE.
BUFALINI, LISA & SAAVEDRA, ALEXANDER	0164	141	15			04712 00323	2	731 ACKERMAN AVE.
BULLARO, GABRIEL J. & DORINDA L.	0066	56	15			06547 00629	2	512 DOREMUS AVE.
BULLRICH, IGNACIO (ETAL)	0120	106	2			01772 01997	2	144 HAMILTON AVE.
BURBANO, WILLIAM A & JAMES P	0027	21	33			02006 00243	2	137 DEAN ST.
BURBANO, JAMES P	0027	21	30			04019 01047	2	117 DEAN ST.
BURCH, RONALD & CHERYL	0187	159	24		243200	07815 00362	2	71 THURSTON TERR.
BURKE, KELLY	0121	106	24			02812 01061	2	15 IONA PL.
BURKE, ROBERT K. & SANDRA H.	0125	109	9			04799 00486	2	66 VALLEY RD.
BURKE, SHARI L	0079	67	3			09210 00121	2	148 GREENWAY RD.
BURKE, THOMAS & PATRICIA	0035	30	19			08230 00667	2	15 ASHTON PL.
BURKHARDT, JILL A. & ANDREW	0018	16	10			08315 00643	2	146 SYCAMORE TERR.
BURNET, STUART & JULIE	0078	66	1			07865 00467	2	12 PEMBROKE PL.
BURNS, LIGERIE P TRSTES/ETAL	0128	112	7			05203 01538	4A	234 ROCK RD.
BURON, BARTLOMIEJ & ANNETTE	0232	195	19		310600	03545 00177	2	17 HUDSON PL.
BURSLEM, ROBERT R.	0176	151	6		249100	06599 00187	2	426 ROCK RD.
BURSTINER (ETC), JOSEPH ROBERT	0042	35	11			08606 00628	2	61 BEDFORD PL.
BUSCH, ROGER & JENNIFER	0087	77	1			09028 00009	2	33 HILLSIDE AVE.
BUTLER, JOHN R III & KIM H	0089	79	1.01			08819 00247	2	112 OXFORD PL.
BUTTERFIELD, AMANDA LEIGH & JOHN D	0093	81	19			05233 00292	2	82 ROCK RD.
BUTTS KENNETH D. & KAREN A.	0174	150	2			07799 00083	2	691 HARRISTOWN RD.
BWE TRUST	0272	234	9		373400	02879 01411	2	185 DELMAR AVE.
BYRD, RICHARD E. & ANITA Y.	0072	60	11			07657 00044	2	86 OAK KNOLL RD.
BYRNE, JOHN F. & CHARLOTTE M.	0138	118	34		203400	06331 00172	2	115 CENTRAL AVE.
BYRNE, MICHAEL & CAROLYN	0044	36	17			03058 00665	2	123 HAMILTON AVE.
C&B DEBOER DR LLC	0226	189	1		306900	02950 01237	4A	1 DE BOER DR.
CABO-FREIXEDAS, SANTIAGO & TRACEY	0039	33	12			01402 01872	2	370 ACKERMAN AVE.
CAFFREY, PHILIP M. & MAUREEN B.	0082	69	20			06170 00170	15F	43 OXFORD PL.
CAHALAN, BRIAN P & JENNIFER	0004	6	8			01113 01903	2	49 MIDWOOD RD.
CAHILL, ERIN	0030	24	13			03190 00640	2	21 NORWOOD AVE.

TAXING DISTRICT NO. 22 GLEN ROCK

COUNTY NO. 02 BERGEN

NAME OF OWNER ADDITIONAL OWNERS	PAGE NO.	BLOCK NO.	LOT NO.	LOT QUALIF.	ACCOUNT NO.	DEED BOOK PAGE	CLASS	PROPERTY LOCATION
CAI, YI (ETAL)	0216	178	14	C30EE	371300	01703 00784	2	30 IRIS CIRCLE EAST
CAIROLI, TRACY & GEORGE	0271	233	2			03774 00527	2	36 FIELDMERE RD.
CALAHAN KATHRYN J	0112	96	11			04746 01945	2	802 S. MAPLE AVE.
CALBI JR, RICHARD & CARMELA	0196	168	19			08737 00175	2	309 GRAMERCY PL.
CALLAGHAN, EUGENE & TARA	0013	13	3			03255 00261	2	180 MARLBORO RD.
CALLAHAN, DONALD & JADWIGA	0065	56	2			08603 00917	2	590 DOREMUS AVE.
CALLAHAN, KATHLEEN P.	0026	21	17			06239 00500	2	2 S. HIGHWOOD AVE.
CALLAHAN, MARY LOU	0053	43	11			04877 00207	2	411 DOREMUS AVE.
CALLAHAN, MICHAEL J ETAL	0176	151	1			05075 00484	2	24 RIDGE RD.
CALVEZ, ELIZABETH	0021	18	6.01			03388 00285	2	15 S. HIGHWOOD AVE.
CAMP, ANNE T	0124	109	7			00365 02377	2	74 VALLEY RD.
CAMP, JOHN & JENNIFER	0123	108	6			08873 00015	2	7 VALLEY RD.
CAMPBELL III, RUSSELL A & BARBARA A	0003	5	1		270200	01177 02032	2	72 FOREST RD.
CAMPBELL, AARON & REMAN, MELISSA	0192	165	12			05166 00893	2	32 ABBINGTON TERR.
CAMPBELL, ELIZABETH & SHAWN	0205	176	16			03341 02091	2	4 ROBERT CT.
CAMPBELL, JEFFREY	0034	30	6			00404 02295	2	6 AMHERST CT.
CAMPBELL, RUSESELL, ET AL	0091	164	5X		268100	03935 01030	15F	240 HAMILTON AVENUE
CAMPBELL, RUSSELL A ETALS	0191	164	5			03725 00751	2	240 HAMILTON AVE.
CAMPO, ELIZABETH & KEITH	0153	131	13			08605 00646	2	76 E. GRAMERCY PL.
CAMPOS, JUAN JOSE & JANET A.	0270	232	4			000000	2	842 PROSPECT ST.
CANCRO, ANTHONY J & JACKLINE	0282	243	18			00530 02223	2	132 CHADWICK PL.
CANCRO, ANTHONY J & JACKLINE	0284	244	13			00464 00995	2	133 CHADWICK PL.
CANNATA, ROBIN & BROOKE	0116	100	6			06763 00018	2	15 WILSON ST.
CAPANI, VALON & DIANA	0278	239	11			02891 02439	2	159 GAYNOR PL.
CAPASSO, THOMAS G. & DOREE CHERRY	0254	218	3		347000	06454 00461	2	4 GODFREY TERR.
CAPILLI, RONDA L.	0149	129	11		205900	07958 00228	2	491 PROSPECT ST.
CAPIRAL, JENNIFER CAPIRAL	0231	195	7			03181 01657	2	6 CORNELIA PL.
CAPODICI JR, UMBERTO	0185	158	3			09106 00119	2	180 PINELYNN RD.
CAPOROSO, DINO & KIMBERLY	0259	223	13			08688 00185	2	135 RADBURN RD.
CAPPELLO, JOHN P & PATRICE M	0105	90	18			08656 00298	2	51 GRANDVIEW AVE.
CAPPELLO, ERNESTO & LINDSAY	0234	198	7			05044 00757	2	9 BERWYN PL.
CAPUTO JR, VINCENT	0230	194	3			07844 00229	2	375 BLVD.
CARAS, NICHOLAS P & CAROLYN M	0069	58	5			08431 00561	2	54 CONCORD AVE.
CARDAMONE, ANDREW & KAREN	0200	171	14			02341 01562	2	509 HARRISTOWN RD.
CARFI, GIOVANNI & MILAZZO, MICHELLE	0106	91	5			04318 00632	2	38 GRANDVIEW AVE.
CARLETTA, SUSAN	0272	234	7			01817 00854	2	61 CORNWALL RD.
CARLI, RAYMOND & JUDY	0178	152	24.01		262700	04878 01313	2	245 HAMILTON AVE.
CARLIN, TIMOTHY M & DONNA K	0120	106	7			00579 01063	2	118 HAMILTON AVE.
CARON, MARK F & LISA M	0146	125	17			02771 01536	2	607 S. MAPLE AVE.
CAROSELLA JR, ROBERT & STEPHANIE	0204	175	2.09			02073 02156	2	10 ROMARY COURT
CARP, DIANE	0236	199	34			09550 00257	2	61 MONMOUTH RD.
CARPENTER, DIANNE (CURTIS)	0042	35	17			03344 00448	2	83 VAN ALLEN RD.
CARPENTIERI, ADAM J & WOOD, KATHRYN	0076	63	13			02124 01978	2	120 RUTLAND RD.
CARR, JOSEPH	0178	152	22			08239 00165	2	231 HAMILTON AVE.
CARRERA, RAPHEL & AMY	0241	204	4		397700	04542 01435	2	17 OAKLYNN PL.
CARRETTA, JOSEPH & ALYSSA	0291	250	5			04303 01444	2	72 ANDOVER TERR.
CARRILLO, MARLO & AMRY LISETTE	0067	56	35			00526 01423	2	27 CONCORD AVE.
CARROLL, KEVIN & HEANEY, SHARON	0094	81	30			03893 00702	2	26 HOLT CT.
CARROLL, PAULINE M	0086	76	3		292700	09360 00065	2	19 PRINCETON PL.
CARTOTTO, KEVIN & PATRICIA A	0208	177	16			09265 00146	2	44 WALDRON AVE.
CARUSONE, LUIGI & STEPHANIE DECARLO	0168	143	14			09623 00284	2	710 ACKERMAN AVE.
CASAS, MICHAEL & JENNIFER	0176	151	2			04679 00646	2	20 RIDGE RD.
CASEY, MICHAEL J. & NANCY R.	0197	169	11			00768 00513	2	282 GRAMERCY PL.
CASEY, SEAN & JENNIFER	0108	92	10			05130 00496	2	19 CUMBERLAND RD.
CASHMAN, MORTIMER & RUTH	0089	79	9			09146 00345	2	46 KENMORE PL.
CASPER, TIMOTHY M & JENNIFER C	0197	169	10			09335 00146	2	274 GRAMCERY PL.
CASSIDY, PETER J & KATHLEEN M	0110	94	11			05140 01379	2	80 BRADFORD ST.
CASSIELLO, STEVEN & KATELYN	0097	83	19			00593 00146	2	14 TONAWANDA RD.
CASSIN (ETAL), BRIAN OLIVER	0032	28	5			06350 00358	2	474 S. MAPLE AVE.
CASSIN, BRIAN B. & SALLY J.	0177	152	11			00501 00681	2	392 ROCK RD.
CASTALDI, DAWN S	0030	25	3		159800	03395 01017	2	22 NORWOOD AVE.
CASTANEDA, KELVIN S & MARY	0116	100	16			03645 01599	2	38 BRADFORD ST.
CASTELLANO, MICHAEL & MEIRAV	0042	35	10			08305 00070	2	55 BEDFORD PL.
CASTELLANO, ROBERT & RAFFELINA	0253	217	1			02479 00663	2	47 GROVER TERR.
CASTRO, JOHN F & ANNE W	0174	150	1			09536 00192	2	685 HARRISTOWN RD.
CASWELL, KEITH & MELYNDA	0233	198	3			04648 01082	2	118 RADBURN RD.
CATANESE, CHRISTOPHER ETAL	0175	150	27			04424 00767	2	171 BERKELEY PL.
CATANESE, JOSEPH & NINA	0110	94	9					50 ROXBURY PL.

TAXING DISTRICT NO. 22 GLEN ROCK

COUNTY NO. 02 BERGEN

NAME OF OWNER ADDITIONAL OWNERS	PAGE NO.	BLOCK NO.	LOT NO.	LOT QUALIF.	ACCOUNT NO.	DEED BOOK PAGE	CLASS	PROPERTY LOCATION
CATANIA, PAUL L & CARMEL M	0080	69	2			09036 00103	2	115 BLVD.
CATES, DEREK & CAROLYN	0243	206	9			03292 00266	2	19 BROOKFIELD AVE.
CAUST, PETER J. & CAMINS, TERRI M.	0286	245	7		000000	08344 00966	2	48 DE YOUNG RD.
CAVAGNUOLO, ERIK & KRISTEN	0173	149	25			03556 00511	2	89 RIDGE RD.
CAVANAGH, KEVIN & KRISTIN	0039	33	11			01356 02347	2	2 HARDING RD.
CAVERLY, PAUL & SUSAN	0179	152	31			09553 00483	2	37 CAROL CT.
CB LENDING SERVICES LLC	0015	14	6			05488 00989	2	166 FOREST RD.
CB LENDING SERVICES LLC	0235	199	14			05306 00443	2	34 RADBURN RD.
CB LENDING SERVICES LLC	0254	218	7		346600	05334 01125	2	209 CORNWALL RD.
CB LENDING SERVICES LLC	0259	224	8		337700	05349 00035	2	274 CORNWALL RD.
CECE, ANTHONY & STEPHANIE	0244	207	6			09471 00141	2	70 BROOKFIELD AVE.
CEDAR HOLDING ASSOCIATES	0129	112	12			07481 00645	4A	73 GLEN AVE.
CEDERMARK, BERT R. & PEGGY ANN	0073	61	10			07099 00158	2	35 CEDAR ST.
CEDERROTH, JULIA P	0130	114	10			04503 01016	2	89 GLEN AVE.
CELEBI, BARBAROS & MADINA	0052	43	8	C0011		05005 00893	2	11 DARYL CT.
CELLA, CARLO & DEBORAH R.	0085	74	5			06916 00307	2	624 DOREMUS AVE.
CENA, STEPHEN & BRIDGET	0067	56	22			07658 00345	2	93 CONCORD AVE.
CENNET, OZLEM	0228	192	11			04598 00588	2	829 LINCOLN AVE.
CERES, ERIC B & ANDREA	0220	180	16			01941 00817	2	20 HANOVER PL.
CERVONE, RICHARD J	0155	134	17		212900	01229 00827	2	649 ACKERMAN AVE.
CESTONE, DOUGLAS J.	0083	71	3			06274 00047	2	4 OXFORD PL.
CETINA, JOSE (ETAL)	0169	143	30			01479 01831	2	72 PINELYNN RD.
CHACHRA, VIKRAM ETAL	0083	71	1			03736 01428	2	12 OXFORD PL.
CHADWICK, THOMAS E. & CLAIRE M.	0057	49	3			07724 00618	2	168 MC KINLEY PL.
CHAFETZ, EVAN D & TRACY SARAH	0152	131	4			02947 00621	2	26 E. GRAMERCY PL.
CHAKRABORTY, INDRANI & MARWAH, VIKRAM	0037	32	9			02563 02443	2	394 ACKERMAN AVE.
CHAN, JEFFREY V	0052	43	8	C0012		03176 02189	2	12 DARYL CT.
CHAN, KENNY & LILY LAM	0191	164	13			09099 00350	2	69 ABBINGTON TERR.
CHAN, LOUIS & MARGARET NG	0262	226	20		365100	07978 00640	2	111 HILLMAN AVE.
CHAN, STEPHANIE & JAMES	0040	34	1			02102 00801	2	44 BERGEN ST.
CHAN, SUSAN & FARLEY	0120	106	5			08545 00806	2	128 HAMILTON AVE.
CHAN, DOMINIC & CYNTHIA	0177	152	6			04983 01621	2	84 BERKELEY PL.
CHANDIRAMANI, NITIN & POOJA	0268	230	8			01576 00800	2	146 ELMWOOD AVE.
CHANDRA-SEKARAN, MADHANRAJ ETAL	0080	68	8			03768 00167	2	669 DOREMUS AVE.
CHANG, ALEX & ISHIHARA	0245	208	1		357100	05472 01058	2	84 GAYNOR PL.
CHANG, DAVID D	0268	230	10			02108 02118	2	134 ELMWOOD AVE.
CHANG, DAVID HSUAN-CHENG ETAL	0256	220	3			03364 01502	2	40 GORDON PL.
CHANG, PATRICK & ANNE	0271	233	7		370800	04547 01371	2	35 CORNWALL RD.
CHANGSUT, EILEEN	0273	235	6		000000	03209 01503	2	89 CORNWALL RD.
CHAO, JU NI	0215	178	14	C24EF		07540 00128	2	24 IRIS CIRCLE EAST
CHAPMAN, CHARLES & DANIELA	0161	137	23		219800	07403 00946	2	33 JEROME AVE.
CHAPMAN, MATHEW & NANCY	0238	201	9			03708 01803	2	49 BELVIDERE RD.
CHARI, VASU & JOY ANN SIMHA	0256	220	11			09116 00896	2	11 GEORGE RD.
CHARTIER, JAMES & TERAN	0111	96	1			01132 00690	2	75 BRADFORD ST.
CHATLOS, COREY & CHRISTINA	0175	150	14		248300	03004 02479	2	40 RIDGE RD.
CHAU, CHRISTOPHE & LIU, FENG YI	0234	198	5		334600	04291 00557	2	102 RADBURN RD.
CHAUVIN, JASON J & ROSA EMILIA	0089	79	2			04833 00181	2	100 OXFORD PL.
CHEE, FAN	0212	178	9	CA29W		05194 00078	2	29 PAMRAPO CT. WEST
CHELAK JR, WILLIAM	0051	43	8	C0002		02131 01935	2	2 DARYL CT.
CHEN, ALAN CHAO-YU & LI SWAN	0195	168	11			02134 01051	2	235 GRAMERCY PL.
CHEN, EDWARD & JANET L.	0015	14	8			08112 00983	2	156 FOREST RD.
CHEN, HE & JIN DI	0207	177	5			04852 01248	2	100 WALDRON AVE.
CHEN, JIHAI & AN, YAN	0036	31	9			04862 00065	2	35 AMHERST CT.
CHEN, JUN & DUAN, YUNJIE	0024	20	14.01			02245 00353	2	14 HIGH ST.
CHEN, KARA & WILLIAM & FORD	0292	252	3		402300	02675 02258	2	133 ELLSWORTH TERR
CHEN, LEI & ZHENG, SUSAN	0292	251	9			02554 01973	2	14 CHADWICK PL.
CHEN, SIN YEE	0165	141	23			02582 00856	2	4 ORCHARD PLACE
CHEN, THOMAS & LINDA	0217	178	16			08421 00456	4A	1009-1015 S. MAPLE AVE.
CHEN, YIZHEN & DONG, HE MING	0227	191	5			05136 00016	2	24 WILLIAM PL.
CHENG, YUBO & YUN WANG	0245	207	19			01956 01653	2	20 HAZELHURST AVE.
CHERKASOV, ROMAN	0028	23	3			05188 01295	2	50 DEAN ST.
CHERKASOV, ROMAN	0048	40	15			04343 01810	2	265 DOREMUS AVE.
CHERNAYAK, JULIA	0144	122	16		189500	01422 01141	2	553 S. MAPLE AVE.
CHEUNG, MICHAEL J & TADDOWN	0171	147	1			01185 00387	2	478 ROCK RD.
CHEUNG, TAK YU & YEE YAN	0163	140	6			08312 00568	2	77 SPOTTSWOOD RD.
CHEUNG, TAK YU & YEE YAN ETAL	0162	139	4			05135 01303	2	86 SPOTTSWOOD RD.
CHEUNG, WAI-HING & VIRGINIA	0189	162	8			07835 00018	2	10 CRESTWOOD DR.
CHEW (ETAL), DENLEY Y	0282	243	17			00389 00411	2	138 CHADWICK PL.



TAXING DISTRICT NO. 22 GLEN ROCK

COUNTY NO. 02 BERGEN

NAME OF OWNER ADDITIONAL OWNERS	PAGE NO.	BLOCK NO.	LOT NO.	LOT QUALIF.	ACCOUNT NO.	DEED BOOK	DEED PAGE	CLASS	PROPERTY LOCATION
CHHAYA, CHIRADEEP B ETAL	0242	205	9			05080	01759	2	11 ROCKLYNN PL.
CHI, JOHN SUNG & KIM, KWUIJIN	0086	76	9			02597	00872	2	50 HILLSIDE AVE.
CHIANG-CACACE, WINGSZI A	0280	242	6		382800	04835	00046	2	124 GAYNOR PL.
CHIANO, DONALD & PATRICIA	0160	137	17			05300	00771	2	709 ACKERMAN AVE.
CHIARELLI, LAWRENCE & LINDA	0196	168	22			07914	00329	2	325 GRAMERCY PL.
CHILDS, JEFFREY & ISRAEL, SHARON G	0081	69	18			08193	00945	2	670 DOREMUS AVE.
CHIN, ANDREW G & HEY-KYUNG	0235	199	9			00829	00658	2	62 RADBURN RD.
CHIN, HYUN MYUNG & FUYUKI	0101	86	5			02710	00106	2	35 WILLIAM PL.
CHIONG, HANNAH	0270	232	2			09618	00086	2	854 PROSPECT ST.
CHIRICO, VITO G. & ANNA M.	0065	55	21			06173	00287	2	565 DOREMUS AVE.
CHO(ETAL), STEVEN	0158	136	7			08804	00091	2	836 HARRISTOWN RD.
CHO, CHRISTOPHER Y & JANE J	0292	251	1			01713	01781	2	59 ANDOVER TERR.
CHO, HEE TAIK & KWAK, HYANG SHIN	0276	238	8			07894	00214	2	43 WOODVALE RD.
CHO, JI WON	0224	184	11			04706	01675	2	41 ARGYLE RD.
CHO, KENNETH Y. J. & JENNIE P. C.	0266	229	6		360700	06535	00956	2	136 DELMAR AVE.
CHO, DERIK&LEE, HOJIN	0007	8	12			05029	01451	2	101 S. HIGHWOOD AVE.
CHOI, CHRISTOPHER C&HONG, SHANA Y	0130	115	4			04956	00058	2	124 GLEN AVE.
CHOI, DANIEL S.W. & MILANN KIM	0061	53	7			01543	00464	2	46 PLYMOUTH RD.
CHOI, FRANCES ETAL	0273	234	14			01741	01236	2	72 WOODVALE RD.
CHOI, JAE LIM & YOUSUN	0113	97	11			02039	01100	2	148 RODNEY ST.
CHOI, KWANG SOO & LEE, YOU JEUNG	0280	242	1			09009	00070	2	90 GAYNOR PL.
CHOI, MOON KYU & KYUNG SOOK	0027	21	31			08720	00615	2	123 DEAN ST.
CHOI, TAEK	0051	43	1.20			01714	00209	2	1 GLEN ROCK SQUARE, D5
CHOI, YOON & JUDY	0029	24	4			02674	02299	2	22 ELIZABETH ST.
CHOI, YOUNG KYUN & YOUNG SOOK	0222	182	8		306600	02513	01184	2	19 FERNDAL AVE.
CHOI, SEO WOOK & CHANG, MINYOUNG	0079	67	6.02			03628	00358	2	36 RUTLAND RD.
CHOKSHI, AALAP D & URVIS S	0251	215	11			03792	01501	2	54 CRANFORD RD.
CHOOKAZIAN, GEORGE & CECELIA	0063	54	22			08650	00236	2	421 LINCOLN AVE.
CHOOSANG, ATAKAWE & CHUNG, MIYOUNG	0229	193	6		312600	05362	00198	2	30 MORTLOCK PL.
CHOOSANG, PONGJUNTARA BOONMA	0100	85	28			06783	00256	2	129 BLVD.
CHOOSANG, GEERATI	0100	85	27			04959	01689	2	133 BLVD.
CHOROROS, JAMES&PORTUGAL, LAURA	0168	143	16			05049	00429	2	700 ACKERMAN AVE.
CHOU, LIEN & SHING I.	0184	157	11			07367	00796	2	315 HAMILTON AVE.
CHOU, LIEN & SHING-I	0239	202	8			06587	00391	2	80 BELVIDERE RD.
CHOWN, ANDREW&LEA	0160	137	12			04709	00339	2	16 ALAN AVE.
CHOY, JOE & RACHEL	0054	43	27			02852	01038	2	323 DOREMUS AVE.
CHU, RICHARD T & FUNG TSZ L.	0170	144	6			08720	00157	2	66 DELMAR AVE.
CHU, TOMMY KWOK ETAL	0028	23	11.01			02556	01356	2	439 BROAD ST.
CHUA, BRYAN A & NG, W	0242	204	7			02190	02400	2	98 HAZELHURST AVE.
CHUANG, PHILIP & OU, DOVINA	0238	202	1			05022	01646	2	38 NOTTINGHAM RD.
CHUEBON, RAYMOND P. & MARILYN J.	0135	118	3			05951	00230	2	120 CENTRAL AVE.
CHUN (ETAL), JOON HEE	0029	24	6			00224	00912	2	14 ELIZABETH ST.
CHUNG, JIN & JEE EUN	0252	216	12		000000	01579	02444	2	39 CHESTNUT DR.
CHUO, SHENG C & JUN WU	0150	129	22			00666	02047	2	424 GROVE ST.
CHURCH OF ST. CATHARINE, VIRGIN & MA	0205	176	7			08305	00523	15D	905 S. MAPLE AVE.
CIARAMELLA, DORIS	0128	111	14			08488	00039	2	15 AUSTIN PL.
CIARAMELLA, MICHAEL	0127	111	8			08940	00130	2	114 VALLEY RD.
CIARFELLA, ALDO & JOSEPHINE	0295	255	8		399400	05110	00444	2	24 BEEKMAN PL.
CINQUEGRANA, KATHERINE E&JACK E	0138	118	33			04649	00912	2	109 CENTRAL AVE.
CINTRON, MARK & LYNN M	0062	54	8			04174	01936	2	38 WINDHAM PL.
CIOFFI, JOSEPH M & NICOLE	0040	34	5			05126	01120	2	24 BERGEN ST.
CIOLINO, JOHN F. & DIANE	0247	212	1		355600	06665	00187	2	56 GARRET PL.
CK RYPKEMA LLC	0028	23	15			05164	00669	2	461 BROAD ST.
CLARK, KEVIN C. & LYN M.	0115	99	5			08325	00688	2	34 WILSON ST.
CLARK, RICHARD J. & LESLIE A.	0227	192	1			06602	00544	2	310 BLVD.
CLARK, JADE & MARIS, MARIKA	0192	165	11		270100	03834	00513	2	36 ABBINGTON TERR.
CLARK, KRISTIN	0230	194	7			04427	01332	2	355 BLVD.
CLARKE, HENRY B & CYNTHIA I	0040	33	23			00201	01965	2	53 BERGEN ST.
CLARKE, TONIA	0040	33	22			01090	00841	2	49 BERGEN ST.
CLEMENTE MARK N. & ANITA MARIE	0017	15	4			07172	00044	2	170 MIDWOOD RD.
CLYBURN (ETAL), PAMELA	0024	20	12			08444	00919	2	6 HENRY ST.
COBB, ELLAMAE MASON	0086	76	4			08229	00020	2	25 PRINCETON PL.
COFRANCESCO, RICCARDO & ADRIANA	0255	219	3		339400	07854	00547	2	44 CHESTNUT DR.
COHEN, BOAZ & EMILY	0035	30	20			04290	00620	2	19 ASHTON PL.
COHEN, BOAZ & EMILY G	0296	256	2			02286	00496	2	5 BEEKMAN PL.
COHEN, CAROLYN	0206	176	17		288500			2	2 ROBERT CT.
COHEN, DAVID J. & HANA	0255	219	11		000000	08069	00082	2	41 CRESTWOOD DR.
COHEN, ETAL LIFE EST I. COHEN	0273	234	12		373100	03598	00776	2	205 DELMAR AVE.

## TAXING DISTRICT NO. 22 GLEN ROCK

## COUNTY NO. 02 BERGEN

NAME OF OWNER ADDITIONAL OWNERS	PAGE NO.	BLOCK NO.	LOT NO.	LOT QUALIF.	ACCOUNT NO.	DEED BOOK PAGE CLASS	PROPERTY LOCATION
COHEN, HERBERT M. & ARLENE S.	0253	217	6		349800	07067 00821 2	51 GODFREY TERR.
COHEN, LINDA	0166	142	16		224100	07313 00347 2	41 HILLMAN AVE.
COHEN, HAIM SETH & JACOBY, MAGGIE S	0091	80	5.01			03826 01479 2	36 BLVD.
COLAVITO (ETAL), PAUL	0084	72	11			01421 01281 2	631 DOREMUS AVE.
COLE, ALEX & ROCHELLE	0011	12	5			09576 00030 2	522 PROSPECT ST.
COLE, JONATHAN & JANE S	0284	244	9		000000	08668 00741 2	57 DE YOUNG RD.
COLEMAN (ETAL), CAROL L	0161	138	5			09576 00110 2	10 DELMAR AVE.
COLFORD, JEFFREY & SANDRA ISIK	0264	227	12			09518 00154 2	56 CORNWALL RD.
COLL, ELIZABETH	0006	8	7			03072 01231 2	29 BEECH RD.
COLL, REBECCA M	0240	203	8			00479 01555 2	67 HAZELHURST AVE.
COLLADO, RODOLFO & JENNIFER	0234	198	10			08179 00630 2	29 BERWYN PL.
COLLIGAN, EDWARD M. & NENA F.	0120	105	13			07340 00413 2	160 HAMILTON AVE.
COLLINS(ETC), GERALD WASHINGTON	0083	71	2			00656 01579 2	8 OXFORD PL.
COLLINS, JAMES	0028	23	14			00307 01420 1	457 BROAD ST.
COLONNA JR, RONALD & CATHERINE	0145	124	13		000000	01944 02131 2	18 CENTRAL AVE.
COLUCCI, VINCENT & JOANNE	0251	215	7		342900	05970 00016 2	5 GRISWOLD PL.
COMMUNITY CHURCH GLEN ROCK	0178	152	16.01			03570 00493 15D	362 ROCK RD.
CONCEPCION, BRYNA WARD	0094	82	1.01			03134 00469 2	571 LINCOLN AVE.
CONDOR REALTY LLC	0001	2	5			00673 00237 4A	385 S. MAPLE AVE.
CONKLIN, WILLIAM R. & BARBARA	0075	62	14			04774 00333 2	97 GREENWAY RD.
CONNOLLY (ETAL), ROBERT	0066	56	20			09077 00418 2	158 RUTLAND RD.
CONNOLLY, MATTHEW D. & EILEEN A.	0219	180	13			07410 00853 2	42 HANOVER PL.
CONNOR, JOSEPH F. & DANIELLE	0149	129	4			08039 00204 2	455 PROSPECT ST.
CONNOR, THOMAS & REAR, REGINA	0161	138	7			07926 00892 2	690 ACKERMAN AVE.
CONSOL, MARY & CAMERA, NICHOLAS M	0283	244	6			03088 01310 2	37 DE YOUNG RD.
CONSOLI, RALPH & MEGHAN	0179	153	2			00450 01630 2	164 GRAMERCY PL.
CONSTANTINE, JOHN & ALICIA	0171	148	5			02022 02326 2	448 ROCK RD.
CONSTANTINE, NATALIE (ETAL)	0050	43	1.13			01676 00550 2	1 GLEN ROCK SQUARE, C3
CONSTANTINO, DAVID & JENNIFER M	0134	117	16			03659 00351 2	8 FERGUSON PL.
CONTI, DANIEL & LAUREN	0074	62	13			03462 00316 2	93 GREENWAY RD.
CONTRUCCI, CELESTE & SMITH, ROBERT	0196	168	24		276500		551 HARRISTOWN RD.
CONVOY, MARK & MARCUS, MARY	0026	21	16			07427 00450 2	6 S. HIGHWOOD AVE.
CONYNGHAM, KEVIN & ELIZABETH	0032	28	4			01580 00307 2	478 S. MAPLE AVE.
COON, MARK & LEE, JIHYUN	0042	35	18			05006 01105 2	79 VAN ALLEN RD.
COOPER, MARK & TYLER, MICHELLE	0004	6	2			04233 01580 2	42 FOREST RD.
COPII, JULIEN & ALEXIS	0264	227	15			05285 01309 2	38 CORNWALL RD.
COPPOLA, MICHAEL & LYNDA C	0248	212	12			01071 01499 2	27 GAYNOR PL.
COPPOLECCHIA, ANDREW S & NATALIA N	0263	227	8			01785 01640 2	37 BEVERLY RD.
CORAZZA, THOMAS & JOANNE	0007	8	17			09053 00001 2	16 HIGHWOOD TERR.
CORBIN, JOHN P	0102	89	3			02480 01637 2	49 GOODVIET PL.
CORBO JR., ALAN & SUZANNE	0246	210	3		000000	06943 00915 2	16 GRISWOLD PL.
CORCORAN, CHRISTOPHER THOMAS	0255	219	14		339100	05482 01938 2	65 CRESTWOOD DR.
CORDASCO, MICHAEL & EILEEN	0081	69	14			00219 01643 2	690 DOREMUS AVE.
CORDOVA, DENNIS N & CAITLIN M	0171	145	7			04413 00360 2	49 HIGHLAND RD.
COREY, DANIEL A & HEATHER L	0133	115	41		166000	02228 01558 2	101 RODNEY ST.
CORNELL, MICHAEL & CARREY	0116	100	13			08704 00120 2	52 BRADFORD ST.
CORNEY, HAROLD JR. & JAYNE S.	0271	233	10		371900	05632 00279 2	163 HILLMAN AVE.
CORNIER, JESUS R. & MARIA	0238	201	11			06544 00216 2	65 BELVIDERE RD.
CORREA, RICARDO & TERESA L	0096	83	12			08637 00171 2	56 TONAWANDA RD.
CORREA, YOVANNY ANDRES & LINA JOHANA	0121	106	23			04346 01690 2	281 ROCK RD.
CORTAZZO, CHRISTOPHER & MICHELLE	0037	32	11			03946 01292 2	384 ACKERMAN AVE.
CORTINA, OSVALDO & AMNERV	0216	178	14	C45WA		09585 00071 2	45 IRIS CIRCLE WEST
CORVELLI, EDMUND J & EILEEN C.	0143	122	2			08391 00017 2	63 CENTRAL AVE.
CORWIN, ADAM LOUIS ETAL	0117	101	9			05385 01248 2	49 BRADFORD ST.
COSGRIFF, STEPHEN C & GRACE M	0088	77	13			08078 00392 2	87 OXFORD PL.
COSGROVE, RICHARD T & JENNIFER	0004	7	3			03058 02134 2	2 MIDWOOD RD.
COSIMANO, ANTHONY & MICHELLE L	0054	44	3			93001 00160 2	481 DOREMUS AVE.
COSKUN, BARIS & SENEM	0237	201	4			02911 00809 2	36 MONMOUTH RD.
COTTINGS (ETAL), MARK DOUGLAS	0097	83	23			09235 00356 2	131 MAIN ST.
COUGHLIN, DOUGLAS & MAUREEN	0192	165	7			00638 02400 2	54 ABBINGTON TERR.
COUGHLIN, DREW & BETH	0250	214	20			08553 00066 2	53 GIBSON PL.
COUNTY OF BERGEN	0147	127	13				15C PROSPECT ST COUNTY PARK
COUNTY OF BERGEN	0147	127	15				15C REAR PROSPECT ST.
COUNTY OF BERGEN	0280	243	1		000000		15C PROSPECT ST COUNTY PARK
COUNTY OF BERGEN	0280	243	2		000000		15C PROSPECT ST COUNTY PARK
COUNTY OF BERGEN	0287	247	2		000000		15C PROSPECT ST COUNTY PARK
COUNTY OF BERGEN	0288	247	3		000000		15C PROSPECT ST COUNTY PARK
COUNTY OF BERGEN	0288	247	4		000000		15C PROSPECT ST COUNTY PARK

## TAXING DISTRICT NO. 22 GLEN ROCK

## COUNTY NO. 02 BERGEN

NAME OF OWNER ADDITIONAL OWNERS	PAGE NO.	BLOCK NO.	LOT NO.	LOT QUALIF.	ACCOUNT NO.	DEED BOOK PAGE	CLASS	PROPERTY LOCATION
COWLAN, SARA	0194	167	7			08382 00773	2	182 GLEN AVE.
CRAIGHEAD, GLORIA J	0196	168	18			04831 01034	2	303 GRAMERCY PL.
CRAIN, NANCY GUPTILL	0023	19	16			08610 00103	2	21 HENRY ST.
CRANDELL, MARK & JODI	0014	13	20			00840 02417	2	163 FOREST RD.
CRAWFORD, CRAIG & PATRICIA	0064	55	17			08503 00112	2	545 DOREMUS AVE.
CRAWFORD, GEORGE B	0016	14	20			01806 02432	2	149 MIDWOOD RD.
CRAWFORD, KEVIN & ANGELA	0237	200	11		333700	07868 00627	2	35 NOTTINGHAM RD
CRAWFORD, SCOTT & VALERIE	0005	7	12			01536 02453	2	19 HIGHWOOD TERR.
CRAWFORD, STEPHEN & KAYLA	0235	199	21		329900	04087 01161	2	520 HARRISTOWN RD.
CRAWLEY, PAUL A & CHRISTINE	0185	158	7		239200	08141 00806	2	202 PINELYNN RD.
CRAWLEY, PAUL A & CHRISTINE	0185	158	6		238600	04218 00690	2	198 PINELYNN RD.
CREIGHTON, E GORDON & ANNA M.	0073	61	5			08858 00489	2	45 ROCK RD.
CRIFO, DANIEL ETAL	0122	107	12			01734 00627	2	160 HARDING RD.
CRICKLAIR, MATTHEW & NORA	0197	169	9			09032 00404	2	270 GRAMERCY PL.
CRITCHFIELD, BRYAN & JILL	0080	69	3			04056 00951	2	111 BLVD.
CROAKE, SEAN PATRIC & JAMIE	0168	143	17			08764 00242	2	21 DELMAR AVE.
CROLAND, ROBERT J. & NANCY O.	0138	118	37		203100	05150 00475	2	127 CENTRAL AVE.
CROSBY, BARBARA & WILLIAM J	0168	143	9		227900	08576 00148	2	26 HILLMAN AVE.
CROWE, MICHELE & BRIAN	0046	37	16			01564 01775	2	46 HARDING RD.
CROWLEY, DENNIS J & LORETTA A	0219	180	2			00792 01866	2	940 S. MAPLE AVE.
CROWLEY, JAMES & JANICE	0092	81	8			06800 00169	2	61 KENMORE PL.
CROWLEY, MARGARET & JAMES	0075	63	8			04413 00547	2	78 GREENWAY RD.
CROWLEY, MICHAEL J & MARIANNE M	0173	149	16			00768 00258	2	43 RIDGE RD.
CRUZ, DIVINE S	0124	109	3			03096 01605	2	18 AUSTIN PL.
CRYSTAL, MAUREEN	0063	54	19			00881 01486	2	395 LINCOLN AVE.
CUBBY, STEPHEN G. & LINDA	0201	172	8			07378 00883	2	51 STONEFIELD RD.
CUCE, LEONARD & VIRGINIA	0275	237	7			07891 00735	2	212 FAIRMOUNT AVE.
CUESTA JR, JOHN R	0039	33	19			04968 01065	2	35 BERGEN ST.
CUESTA, ADELE M	0072	60	12			04781 00701	2	46 CEDAR ST.
CULHANE, ERIN ALICE	0199	171	3			03292 00862	2	340 GRAMERCY PL.
CULLEY, MARY ELLEN	0031	26	5			07894 00308	2	16 LEHIGH PL.
CUNEO, STEVE & DOLAN, MAUREEN	0112	96	16			04917 01020	2	100 RODNEY ST.
CUNNINGHAM, GEORGE M. & MARIA C.	0124	108	10			07637 00552	2	31 VALLEY RD.
CUNNINGHAM, JOSEPH P & JULIE	0223	183	9			08832 00035	2	247 MAIN ST.
CUNNINGHAM, PAUL A & MICHELLE H	0123	108	3			08298 00129	2	19 STERLING PL.
CUNNINGHAM, ANN MARIE & COSGROVE, MARK	0184	158	1			08693 00628	2	166 PINELYNN RD.
CUTLER, MAX S & LEJON, ANNA-KARI	0121	106	22			04379 01242	2	271 ROCK RD.
CUTTITA, FRED & CAROL A	0184	157	16			01543 01700	2	337 HAMILTON AVE.
CUVIELLO, MARK A. & MARGARET ANNE	0150	129	27			07643 00376	2	384 GROVE ST.
CZACHOROWSKI, KARIN	0166	142	17		224000	07910 00880	2	47 HILLMAN AVE.
C1 GLEN ROCK SQUARE LLC	0050	43	1.11			03545 01997	2	1 GLEN ROCK SQUARE, C1
D'ALESSANDRO, SCOTT & CASSANDRA	0076	64	1			04144 00672	2	5 ROCK RD.
D'AMATO, JAMES M. & LOUISE B.	0228	192	9			08048 00532	2	20 BERRY PL.
D'AMATO, JOSEPH & HEIDI	0080	68	4			02351 01031	2	90 WEST MAIN ST.
D'AMICO, ANDREW & AMANDA	0182	156	9		251500	04972 00048	2	21 EMERSON RD.
D'ANDREA, GEORGE A. & MILLER, JOAN	0115	99	12			07739 00248	2	101 MAIN ST.
D'ANGELO, JAMES	0119	105	12			08742 00580	2	168 HAMILTON AVE.
D'ANGELO, MICHAEL & CAROLYN	0206	176	27		285800	08295 00336	2	57 WALDRON AVE.
D'ANGELO, THOMAS J & PATRICIA	0068	57	12			03773 01595	2	3 DIAMOND CT.
D'ELIA, SCOTT & JULIA	0221	182	3			05231 01383	2	43 FERNDAL AVE.
D'ESPOSITO, HENRY & WINGARD, MICHELLE	0065	56	5			04761 01178	2	568 DOREMUS AVE.
D'OCA, GAIL P & DENNIS F	0086	76	10			08794 00055	2	34 HILLSIDE AVE.
DA, ANN Y & KIM, EUGENE A	0182	156	2			02305 00641	2	170 BERKELEY PL.
DACASTO, THOMAS W. & PATRICIA A.	0270	232	3		000000	07079 00539	2	848 PROSPECT ST.
DAGENAIS, VICTOR A. & ANNE C.	0165	142	5		225300	06726 00287	2	720 PROSPECT ST.
DAI, GUOWEI & MIN XIE	0035	31	7			01550 02451	2	23 AMHERST CT.
DAILEY, MICHAEL & CHERYL N	0244	207	14			09393 00381	2	30 BROOKFIELD AVE.
DAKSHINA, HARISH K ETAL	0082	69	23.01			03683 01013	2	21 BROOK PL.
DALE, GARRETT G & OLIVA Q	0203	175	1.02			02378 01069	2	3 ROMARY COURT
DALLAS, BRIAN & MEREDITH	0181	154	11			01670 02102	2	10 EMERSON RD.
DALSTROM, LORRAINE A & SCOTT B	0270	231	10		000000	08065 00844	2	135 PINELYNN RD.
DALTON, SEAN M & JANE M	0141	121	19			00745 00133	2	96 CENTRAL AVE.
DALY, BRIAN J & SUZANNE	0142	121	24			08236 00649	2	5 BERKELEY PL.
DALY, DECLAN G & VERA E	0105	90	19			02967 01354	2	47 GRANDVIEW AVE.
DALY, WILLIAM A & KATHLEEN S	0134	117	6			08449 00890	2	188 S. HIGHWOOD AVE.
DAMEVSKI, MITKO & TANJA	0247	210	10		354700	02698 00447	2	143 PINELYNN RD.
DAMIS, JAMES C & BETH	0021	18	7.02			00324 01049	2	80 NORWOOD AVE.
DANCKWERTH, TIMOTHY & MICHELE	0024	20	6			07570 00033	2	38 HENRY ST.

TAXING DISTRICT NO. 22 GLEN ROCK

COUNTY NO. 02 BERGEN

NAME OF OWNER ADDITIONAL OWNERS	PAGE NO.	BLOCK NO.	LOT NO.	LOT QUALIF.	ACCOUNT NO.	DEED BOOK PAGE	CLASS	PROPERTY LOCATION
DANIELE, ROBERT L	0080	68	5			02749 00067	2	1 OXFORD PL.
DANNA, SALVATORE & LUCIA	0090	79	14			07666 00350	2	585 LINCOLN AVE.
DANYLUK, GARRY H & DONNA M	0187	159	17			08774 00913	2	11 THURSTON TERR.
DANZIGER, RUSSELL & ERICA	0101	88	2			08806 00569	2	19 SERAFIN PL.
DAO (ETAL), JAMES C	0139	119	10			09139 00069	2	487 ROCK RD.
DARWICHE, ZIAD H & CHIRINE	0077	65	14			08329 00041	2	467 LINCOLN AVE.
DAS, RAJEEV K & RAY, DIPTI	0152	130	18			02836 00791	2	530 ROCK RD.
DAS, SABARI & MITRA, INDRANEEL	0045	37	11			04869 01473	2	66 HARDING RD.
DASILVA, THOMAS J ETAL	0088	77	16			01715 01068	2	10 HILLVIEW TERR.
DASILVA, KATELYN	0006	8	3			03653 00928	2	60 MIDWOOD RD.
DASS, JENNIFER & BHOJNARINE	0031	26	8			03842 01953	1	1 WARREN PLACE
DASS, JENNIFER & BHOJNARINE	0031	26	9			04726 01897	2	1 WARREN PL.
DAVE, MAYUR & CALLEGARI, LAURA	0218	179	10			02253 00235	2	63 FERNDAL AVE.
DAVEY, JOHN M (ETAL)	0207	176	34		286500	01647 01129	2	91 WALDRON AVE.
DAVID, GLENN C	0283	243	36		000000	05074 01445	2	142 ELLSWORTH TERR.
DAVID, PETER H. & ANNE	0209	177	32		290000	07281 00953	2	337 HARRISTOWN RD.
DAVIDSON, MARIE E	0112	96	8			03105 01631	2	117 BRADFORD ST.
DAVIES, PETER W & MELANIE L	0248	213	6		342100	02447 00605	2	151 PINELYNN RD.
DAVIN, CORMAC S & TRIONA T	0165	141	20		223200	02074 01216	2	761 ACKERMAN AVE.
DAVIS, AUSTIN & WHITNEY	0008	10	1			04243 00001	2	118 FOREST RD.
DAVIS, BRIAN DUDLEY ETAL	0013	13	1			03036 00055	2	595 ROCK RD.
DAVIS, DIANA W.	0241	203	15			08056 00876	2	25 HAZELHURST AVE.
DAVIS, ELENA	0082	70	3			03064 01759	2	48 OXFORD PL.
DE ANGELIS, DAVID F.	0246	210	7		354400	06969 00967	2	46 GRISWOLD PL.
DE ANGELO, ARTHUR & CYNTHIA	0186	159	9			07375 00410	2	235 PINELYNN RD.
DE FRANCE, RYAN & IQBAL, NOREEN	0255	219	13			02773 01846	2	55 CRESTWOOD DR.
DE LA ROCHE, KEVIN R & JULIA S	0166	142	13		224400	03336 01032	2	25 HILLMAN AVE.
DE MARCO, JUDITH M.	0155	134	20			07858 00463	2	807 HARRISTOWN RD.
DE PALMA, JOHN ANTHONY & MERCREDI	0153	131	12			04133 00621	2	70 E. GRAMERCY PL.
DE PERI, ANGELO & KATHLEEN	0064	55	14			06747 00175	2	531 DOREMUS AVE.
DE PERI, CHRISTOPHER & ASHLEY	0066	56	16			04552 01507	2	508 DOREMUS AVE.
DEAN, PATRICK M & KATHERINE M	0007	8	15			02818 01065	2	89 S. HIGHWOOD AVE.
DEANGELIS, ROBIN	0256	220	9			09501 00400	2	237 CORNWALL RD.
DEB, SATTAM & PRAYAG, PRAJAKTI	0187	159	23		243100	03986 00936	2	65 THURSTON TERR.
DEBOER, MICHAEL & BRENNAN, MEAGHAN	0107	91	28			04965 00441	2	695 LINCOLN AVE.
DECANDIA, PETER & JANINE	0141	121	7			00719 01375	2	30 DEVONSHIRE PL.
DEELY, MATTHEW P & ELIZABETH D	0088	78	4			01361 01642	2	72 BLVD.
DEFFAA, ARTHUR E. & FATIMAH	0100	85	22			06213 00415	2	155 BLVD.
DEFFAA, ARTHUR E	0100	85	23			04652 01276	2	151 BLVD.
DEL CARMEN BARANES, MARIA	0070	58	18			09332 00480	2	34 DIAMOND CT.
DEL RE STEPHEN & LINDA M	0112	96	7			07798 00948	2	818 S. MAPLE AVE.
DEL RE, STEPHEN R. & LINDA M.	0108	92	4			06551 00515	2	88 FERNDAL AVE.
DELAAT, BARBARA LOUISE	0153	131	10		209600	02440 01165	2	60 E. GRAMERCY PL.
DELBENE, BRIANA	0210	177	36		290400	03753 00401	2	357 HARRISTOWN RD.
DELIBERO, MICHAEL & JESSICA	0276	238	12		379700	01504 01272	2	203 GAYNOR PL.
DELLA TORRE, THOMAS & JULIE	0023	19	21			06754 00322	2	47 HENRY ST.
DELLA VECCHIA, THERESA M.	0185	158	14		239400	07604 00680	2	242 PINELYNN RD.
DEMARIA, CHRISTOPHER	0122	107	5			04872 01874	2	192 HARDING RD.
DEMIRDJIAN, AUHANES & LEVONIK	0131	115	22			08484 00745	4A	196 ROCK RD.
DENEGA, ALEKSEY	0151	130	5			02125 02377	2	596 ROCK RD.
DENG, HAO & CAI, ZHEN	0200	171	9			04005 00020	2	33 WADSWORTH RD.
DENG, XIAOYN & YUE, WEN	0222	182	12			04426 01681	2	47 ROBINSON AVE.
DENLINGER, JASON KYLE & SHERI L	0144	124	7			03109 02433	2	397 ROCK RD.
DENTE, CHARLES A.	0064	55	1			08018 00934	2	155 ROCK RD.
DENTE, MICHAEL & MEGHAN POSTEL	0061	53	5			02526 00150	2	64 PLYMOUTH RD.
DEPARIS, KATHLEEN	0088	78	2			02514 00333	2	78 OXFORD PL.
DEPAZ, LISSETTE & HASLACH, JOSEPH P	0147	127	6			04230 00279	2	587 PROSPECT ST.
DERANEY, RICHARD R. & MARIA P.	0152	130	19			07412 00421	2	524 ROCK RD.
DERVOS, MICHAEL & MARY JO	0073	61	11			08086 00219	2	41 CEDAR ST.
DESAI, AMOL & MANASI	0095	82	16			04815 00830	2	561 LINCOLN AVE.
DESALVO, STEPHEN & JENNIFER	0171	147	2			08450 00223	2	472 ROCK RD.
DESPANDE, MEDHA M.	0162	138	14			07234 00914	2	770 HARRISTOWN RD
DESMOND, TIMOTHY JAMES ETAL	0182	156	7		251700	04389 01801	2	9 EMERSON RD.
DESTASO, JOEL & WENDY	0278	239	5			09595 00387	2	79 WOODVALE RD.
DESTEFANO, TODD A & KAREN	0108	92	5.01			09414 00010	2	880 S. MAPLE AVE.
DETURO, MICHAEL A & JESSICA L	0132	115	33			00827 00940	2	59 RODNEY ST.
DEUTCH, PETER J. & DONNA M.	0107	91	20.02			07773 00642	2	1 CAMBRIDGE PL.
DEUTSCH, SAMUEL GILBERT & JOHANNA	0156	134	32			04993 01309	2	875 HARRISTOWN RD.



## TAXING DISTRICT NO. 22 GLEN ROCK

COUNTY NO. 02 BERGEN

NAME OF OWNER ADDITIONAL OWNERS	PAGE NO.	BLOCK NO.	LOT NO.	LOT QUALIF.	ACCOUNT NO.	DEED BOOK PAGE	CLASS	PROPERTY LOCATION
DEVER(ETALS), MARTIN J JR & DONNA O	0034	30	1			08473 00573	2	40 AMHERST CT.
DEVINE, STEVEN & LORELEI TRSTES	0055	45	8			05266 01511	2	153 RUTLAND RD.
DEWAN, JOHN & ERIN MCMAHON	0184	157	18			08377 00775	2	353 HAMILTON AVE.
DHARIA, MIHIR & POOJA	0058	50	6			02477 00907	2	355 DUNHAM PL.
DI CARLO, MARK & RENEE C.	0143	122	14			07429 00493	2	545 S. MAPLE AVE.
DI NARDO, JOHN	0270	232	8			07007 00415	2	17 CORNWALL RD.
DI SALVO, PATRICIA	0170	145	2		238400	06802 00786	2	731 HARRISTOWN RD.
DIAMANTIS, ANDREW D & DEBORAH A	0066	56	19			02285 00006	2	494 DOREMUS AVE.
DIAMANTIS, MARCIA H TRSTE	0016	14	25			04970 01135	2	173 MIDWOOD RD.
DIAMENT, JACOB & DEBRA	0229	193	2			08292 00133	2	330 BLVD.
DIAMOND (ETAL), JONATHAN	0172	149	4		254600	00506 00145	2	70 HIGHLAND RD.
DIAMOND, JESSICA ETAL	0014	13	21			04672 01610	2	169 FOREST RD.
DIAMOND, SHELDON & RESTUCCIA, T	0071	59	10			00249 00057	2	60 GLEN BLVD.
DIAZ, JOHN M & FALZON & BRITTANY M	0233	197	1			05154 00430	2	395 BLVD.
DIBENEDETTO, MICHAEL & LAURA FINLEY	0251	215	6			03374 01461	2	180 CORNWALL RD.
DIBIASI, DARREN T & ASHLEY H	0078	65	20			00486 00909	2	15 ISABELLA PL.
DICORI, MASSIMO & JESSICA	0125	109	11			00313 01914	2	54 VALLEY RD.
DIDWANIA, ASHUTOSH ETAL	0114	98	1			04326 00398	2	787 S. MAPLE AVE.
DIGIOVANNI, JOHN ETAL	0080	68	6			03669 01925	2	7 OXFORD PL.
DIGIOVANNI, JOHN M & PROVVIDENZA	0282	243	24			08127 00533	2	94 CHADWICK PL.
DILL, ROBERT SCOTT & JACQUELINE	0076	63	12			07890 00934	2	54 GREENWAY RD.
DINER, ROBIN	0257	221	11		351200	02497 02045	2	31 GROVER TERR.
DING, ANDREW Y.Q. & TING KANG	0156	134	25			09144 00289	2	835 HARRISTOWN RD.
DINO, PHILLIP & DELANEY, KAREN	0108	92	6			07737 00130	2	41 CUMBERLAND RD.
DISLER, ALEXANDER & ISABELLA	0016	14	23			00261 00072	2	163 MIDWOOD RD.
DIVAKARAN, ANIL & JULIA FISHER	0205	176	12			04564 01144	2	12 ROBERT CT.
DIVEKAR, NAMRATA & SNAPNEEL	0205	176	6		287200	01951 01937	2	198 RODNEY ST.
DIXIT, NIMISH & MATHUR, MEGHNA	0196	168	20			03701 00208	2	315 GRAMERCY PL.
DOANE, MICHAEL B & CARIFF, KELLY L	0112	96	13			03795 00824	2	116 RODNEY ST.
DOBROV, ANDREY & YANA	0138	119	2			04807 00733	2	447 ROCK RD.
DODEJA, PRITAM	0012	12	8			01462 00533	2	506 PROSPECT ST.
DODEJA, PRITAM	0243	206	2			03009 01178	2	24 ROCKLYNN PL.
DOERR, KENNETH (ETAL)	0265	228	5		362900	01736 01002	2	116 HILLMAN AVE.
DOLAN, ANDREW & MARIA	0016	14	21			00008 00275	2	153 MIDWOOD RD.
DOLAN, MICHAEL P & ROSEANN P	0179	153	4			08406 00728	2	176 GRAMERCY PL.
DOLGOFF, IRWIN & DIANNE	0275	237	2		382100	05668 00488	2	246 FAIRMOUNT AVE.
DOMINGUEZ, EUGENIA	0255	219	2			07932 00669	2	50 CHESTNUT DR.
DOMLIJA, MADEN & AIDA	0156	134	27			00508 02181	2	847 HARRISTOWN RD.
DONAHUE (ETAL), MICHAEL B	0099	85	8			01354 02161	2	217 BLVD.
DONATELLI, FREDERICK	0153	131	17			04097 01066	2	92 E. GRAMERCY PL.
DONATUCCIO, THOMAS & CHERYL	0190	164	3			08578 00646	2	252 HAMILTON AVE.
DONG, ALEXANDRA MARIE	0049	40	21			05011 00042	15F	293 DOREMUS AVE.
DONGJIE, WU & YANG, YUE	0209	177	25			05112 01275	2	281 HARRISTOWN RD.
DONNELLY JR, JAMES JOSEPH & ALESSIA	0009	10	12			05109 00048	2	99 MIDWOOD RD.
DONNELLY, LAURIE M ETALS	0206	176	20			02585 02024	2	7 WALDRON AVE.
DONOFRIO, MATTHEW J III & MELISSA D	0183	157	3			03040 00205	2	19 BELMONT RD.
DONOGHUE, MICHAEL J. & COLLEEN P.	0096	83	4			07206 00736	2	28 FERNDAL AVE.
DONOHUE JR, MICHAEL F & MARY JANE C	0211	178	9	CALLE		03340 01092	2	11 PAMRAPO CT. EAST
DONOVAN, JAMES R. & KATHLEEN A.	0240	203	9			05847 00178	2	61 HAZELHURST AVE.
DONOVAN, JEREMEY DAVID & IRENE	0249	213	12			08585 00719	2	147 WINSLOW TERR.
DONOVAN, JOSEPH P (ETAL)	0094	81	33			01658 00019	2	2 HOLT CT.
DOOLEY, JEFFREY & DONNA	0207	176	36			08338 00644	2	99 WALDRON AVE.
DOONER, DONNA M	0111	95	4			03288 00910	2	50 CUMBERLAND RD.
DORBAD, GEORGE W. III & ALYCE B.	0136	118	15		198200	07905 00494	2	70 S. HIGHWOOD AVE.
DORFLER, BRIAN J TRSTES/ETAL	0203	175	1.04			05191 00228	2	7 ROMARY COURT
DOROST, JEROME S TRSTES/ETALS	0035	30	14			05339 00891	2	424 ACKERMAN AVE.
DOS SANTOS, DEON & LUZILE	0017	15	3			03352 01897	2	174 MIDWOOD RD.
DOUBET, ERNEST H & MONIQUE C	0142	121	26			08578 00004	2	19 BERKELEY PL.
DOUBOV, SERGEI & IRYNA V	0162	138	20		233900	03592 00509	2	45 BENSON RD.
DOUGALL, NICOLE	0190	163	13		000000	04230 00117	2	15 ABBINGTON TERR.
DOUGHERTY, MICHAEL & RICHELE	0283	243	34		385400	00588 00646	2	145 ELLSWORTH TERR.
DOUR, DANIEL & ELLEN	0277	239	3			07377 00536	2	67 WOODVALE RD.
DOWLING, MADELEINE	0068	57	3			04448 01269	2	85 ROCK RD.
DOWNEY, DENISE	0075	63	5			07804 00412	2	96 GREENWAY RD.
DOWNEY, RICHARD & PATRICIA TRSTES	0013	13	13			03922 00415	2	129 FOREST RD.
DOWNING, DANIEL THOMAS & CHERYL L.	0039	33	6			07896 00462	2	22 HARDING RD.
DOYLE, ANDREW	0254	218	8		000000	08826 00361	2	213 CORNWALL RD.
DOYLE, NICHOLAS & GLORIA	0168	143	12			03760 00495	2	724 ACKERMAN AVE.

## TAXING DISTRICT NO. 22 GLEN ROCK

## COUNTY NO. 02 BERGEN

NAME OF OWNER ADDITIONAL OWNERS	PAGE NO.	BLOCK NO.	LOT NO.	LOT QUALIF.	ACCOUNT NO.	DEED BOOK	DEED PAGE	CLASS	PROPERTY LOCATION
DOYLE, PATRICK & ERIN	0175	150	22			00455	01033	2	141 BERKELEY PL.
DOYLE,KEVIN&HUNTER,CINDY TRSTES	0053	43	12			04997	00311	2	399 DOREMUS AVE.
DRESZLER, ALEXANDER M & NANCE L	0192	165	10		270000	07997	00616	2	40 ABBINGTON TERR.
DREYER, JOHN & MARIA	0193	166	5			09124	00858	2	195 GLEN AVE.
DRISCOLL, DEBRA J	0101	86	8			00880	02029	2	30 SERAFIN PL.
DRISCOLL,JENNIFER LEVINE	0079	67	4			03955	00913	2	142 GREENWAY RD.
DROSOS,EVANGELOS	0271	233	1		371400	03409	01295	2	46 FIELDMERE RD.
DROZD, KURT & JOSEPHINE	0054	45	1			02706	02253	2	175 RUTLAND RD.
DRUCKER, SETH G & LAUREN E	0074	62	5			03269	02428	2	77 OAK KNOLL RD.
DRUKER, ALEXANDER & INNA	0260	224	18			08971	00155	2	50 CRESTWOOD DR.
DRUYAN, NATAN NAFTALI & ILANA	0195	168	1			00439	01740	2	360 HAMILTON AVE.
DSOUZA, CHRISTOPHER ETAL	0229	193	4			02858	00983	2	320 BLVD.
DUBOIS,JOHN & VALDEZ,GISELLE	0197	169	12			03785	00469	2	6 EDMONT RD.
DUBOSE-STONE DARSHALL	0024	20	11			02501	01475	2	16 HENRY ST.
DUCEY, JOHANNA	0159	137	5		220400	05070	00192	2	54 ALAN AVE.
DUFFY, TIMOTHY & LAUREN	0093	81	11			01747	01828	2	40 KENT RD.
DUGGAN, PAUL J. & KATHLEEN L.	0176	151	5			07812	00849	2	434 ROCK RD.
DUNCAN,GARY W & COLLEEN M	0175	150	24		250600	09592	00428	2	151 BERKELEY PL.
DUNDAS, PHILLIP JOHN ETAL	0107	91	22			02871	02320	2	28 PRINCETON PL.
DUNN, CHRISTOPHER G. & ANNE MARIE	0186	159	3.02			07870	00011	2	199 PINELYNN ROAD
DUNNE, WILLIAM & TERESA	0243	206	6			07842	00191	2	46 HAZELHURST AVE.
DUNWORTH, JOHN & CHERYL	0223	183	10		295000	06599	00470	2	253 MAIN ST.
DUPUIS, MICHAEL G & JILL	0142	121	32.02		191900	00802	00995	2	425 ROCK RD.
DURAN, CANDIDO	0125	109	20			07275	00471	2	10 VALLEY RD.
DURAN, CHRISTIAN & GLORIA	0098	85	3			01159	00958	2	243 BLVD.
DWORKIN, DEBRA	0015	14	3			03454	00571	2	180 FOREST RD.
DWORKIN, ROBERT	0154	134	1			08797	00257	2	590 PROSPECT ST.
DWORKIS, RONALD B. & ROSE B.	0270	232	11		370400	06813	00867	2	21 FIELDMERE RD.
DWYER, THOMAS & LESLIE	0110	94	17			08113	00530	2	55 BIRCHWOOD RD.
DYADYUK, IGOR & INNA	0058	50	7			03129	01538	2	345 DUNHAM PL.
DYMAN, THERESE A	0073	61	4			04511	01087	2	33 ROCK RD.
DZEVEL, BORIS & KAITLIN	0069	58	10			05223	00712	2	82 CONCORD AVE.
DZURENKO, JOHN & ALEXANDRA	0011	11	22			08283	00596	2	169 S. HIGHWOOD AVE.
E, SAMWOO & PARK, SANDRA WHANG	0282	243	26		386200	02072	00522	2	82 CHADWICK PL.
EARL, DOROTHY	0148	129	1		205000	03572	00482	2	443 PROSPECT ST.
EASSON, RICHARD B. & JOANN	0256	220	6			07506	00699	15F	22 GORDON PL.
EBEYER, GREGORY & EMELYN	0220	181	11			04415	01972	2	47 HANOVER PL.
ECKER,DAVID&MCNAMEE,GRACE	0090	79	16			04377	01731	2	607 LINCOLN AVE.
ECKERT, TODD & NICOLE	0102	89	7			02618	01756	2	61 FAIRVIEW AVE.
ECONOMOS, GEORGINE	0035	31	3			07274	00278	2	540 S. MAPLE AVE.
EDENS (ETAL), KENT	0162	138	21			00737	00662	2	16 SPOTTSWOOD RD.
EDER, MORRIS & ILENE &EDER, MENASHE	0252	216	6			07286	00321	2	116 WINSLOW TERR.
EDSALL, NEIL M. & SHERYL L.	0126	110	7			07773	00161	2	107 VALLEY RD.
EDWARDS, PETER J & JACQUELINE	0160	137	9			02994	00365	2	32 ALAN AVE.
EGAN, JAMES & KERRY	0036	31	15			08273	00084	2	35 ASHTON PL.
EGAN, THOMAS D.	0295	255	6			05973	00071	15F	42 BEEKMAN PL.
EICHMANN, JOHN SPENCER	0219	180	6		304800	07863	00302	2	27 SOMERSET CT.
EICHORN, WILLIAM H. & CAROL A.	0048	40	19			07476	00915	2	283 DOREMUS AVE.
EINZIGER, RONALD & ROBERTA	0245	207	25			06959	00131	2	416 HARRISTOWN RD.
EISENBERG, HARRY & DEBORAH	0018	15	19			08379	00584	2	545 ROCK RD.
EISENBERG, ROMAN & JULIA	0266	229	7			09345	00047	2	130 DELMAR AVE.
EISMAN, HYMAN (TRSTE)	0081	69	6			01871	01583	2	99 BLVD.
ELAS INVESTMENTS LLC	0235	199	8			04891	00213	2	68 RADBURN RD.
ELFETHERIADES, GEORGE & LAUREN	0142	121	30		404400	08132	00584	2	43 BERKELEY PL.
ELFANT, REBECCA & MIKHAIL	0290	249	14			05460	01645	2	24 LEIGH TERR.
ELGAWLY, SHERIF	0200	171	11			08989	00487	2	20 STONEFIELD RD.
ELKAS, JASON & CHRISTINE	0241	204	2			02035	01978	2	29 OAKLYNN PL.
ELLIS,TRACY&MARK	0266	228	19			04825	01390	2	149 DELMAR AVE.
ELROM, RONEN I ETAL	0101	88	1			01861	01879	2	3 SERAFIN PL.
EMERY, GARY A & ROBIN A	0096	83	3			08238	00820	2	24 FERNDAL AVE.
EMERY, SHAWN & DEBORAH	0291	250	13		398300	09237	00302	2	27 FRANKLIN PL.
EMES, JOHN & ALLISAN	0185	158	10			00294	02261	2	220 PINELYNN RD.
ENDO, SHOJI &KEIKO & AYANO N	0189	162	5		240600	02817	00283	2	32 THURSTON TERR.
ENG, BENJAMIN C & JULIE S	0100	86	3			08745	00245	2	22 SERAFIN PL.
ENGEL, ANDREW & BARI	0247	211	2			09304	00116	2	142 PINELYNN RD.
ENGLE, GERTRUDE MAYER	0291	250	15		000000	07426	00588	2	41 FRANKLIN PL.
ENGLISH, BRYAN & DEBORAH A.	0188	161	1			07324	00393	2	62 THURSTON TERR.
ENNIS, MICHAEL D	0229	193	12			02157	02444	2	11 CORNELIA PL.

TAXING DISTRICT NO. 22 GLEN ROCK

COUNTY NO. 02 BERGEN

NAME OF OWNER ADDITIONAL OWNERS	PAGE NO.	BLOCK NO.	LOT NO.	LOT QUALIF.	ACCOUNT NO.	DEED BOOK PAGE	CLASS	PROPERTY LOCATION
ENNIS, VIRGINIA	0229	193	11			05671 00190	2	7 CORNELIA PL.
EPSTEIN, ARLENE	0213	178	9			08114 00778	2	23 PAMRAPO CT. WEST
ERANI, SHERYL TRSTE/ETAL	0216	178	14	CB23W C31FE		05235 01485	2	31 IRIS CIRCLE EAST
ERENBERG, MAX & INNA	0265	228	7			01796 01951	2	102 HILLMAN AVE.
ERGARDT,VADIM&GARTSHTEYN,YEVGENIYA	0174	150	13			04211 01790	2	44 RIDGE RD.
ERICKSON,SEAN C&O'NEILL,KRISTY A	0206	176	25		285600	04757 00136	2	45 WALDRON AVE.
ERICSSON,GLENN	0280	242	4		000000	03524 01962	2	110 GAYNOR PL.
ERLEBACHER, TINA	0273	235	11		000000	08625 00703	2	233 ELMWOOD AVE.
ERRICO JR, ANTHONY D TRSTE	0292	251	5			04736 01840	2	109 ELLSWORTH TERR.
ERZMONEIT, TERESA & LYNCH, RICHARD	0167	142	27		225800	07346 00266	2	42 YARDLEY CT.
ESCOBAR, EZEQUIEL ROBERTO ETAL	0285	244	30			04640 00094	2	721 PROSPECT ST.
ESPOSITO, EDWARD J. & JOAN P.	0156	134	24		213600	06372 00378	2	829 HARRISTOWN RD.
ESPOSITO, GIOVANNI ETAL	0214	178	14	C07NC		04807 01435	2	7 IRIS CIRCLE NORTH
ESTEBAN LOURIDO, DANIEL ETAL	0256	220	4		348100	02549 02367	2	34 GORDON PL.
ESTOK, JOHN M & JUDITH S	0226	191	4			08189 00518	2	32 WILLIAM PL.
EUGENIO, ROBERT & EUGENIO, LIEZEL	0013	13	11			03065 01607	2	138 MARLBORO RD.
EVANGELICAL LUTHERAN CHURCH	0019	16	18			03043 00639	15D	233 S. HIGHWOOD AVE.
EVANS, BRONWEN BAUR	0077	65	1			00814 02319	2	15 OAK KNOLL RD.
EVEN-CHEN, NIRAN & HELEN	0035	31	1			02953 01759	2	10 BEDFORD PL.
EVERETT, MICHAEL & LI, SHUANG	0226	187.02	3			04150 01710	2	230 MAIN ST.
EVOLA JR, VINCENT A ETAL	0246	210	4			02548 01784	2	24 GRISWOLD PL.
EXTRA SPACE PROPERTY 72 LLC	0047	38.01	9.02			00769 01597	4A	500 BROAD STREET
FACCIOLO, FRANK & MARYANN M	0173	149	19			09151 00135	2	59 RIDGE RD.
FAHERTY, JOAN C.	0012	12	21			06594 00259	2	185 MARLBORO RD.
FAHEY, EILEEN B	0045	37	4			01414 01043	2	98 HARDING RD.
FAIRBOURNE, WILL & COLBURN, KIRA	0104	90	4			05467 01724	2	26 FAIRVIEW AVE.
FAJEN, PAUL R. & DIANA	0232	195	14		309800	06339 00182	2	396 BLVD.
FALCO, CHRISTINA ANN ETAL	0052	43	8	C0007		05507 00108	2	7 DARYL CT.
FALCONIERI, ROBERT T. & LINDA G.	0236	199	28		331300	06916 00334	2	21 MONMOUTH RD.
FALK, DOUGLAS & NICOLE MILLMAN	0293	254	4			07683 00901	2	32 FRANKLIN PL.
FALONE, MARIO	0292	251	3			00749 01906	2	71 ANDOVER TERR.
FAMA, ROBERT & AYA	0153	131	18			04365 01965	2	629 ACKERMAN AVE.
FAMULARO, ROBERT & DONNA M	0239	202	15			08749 00696	2	36 BELVIDERE RD.
FANELLI, MICHAEL P & KATLYN E	0045	37	15			01687 02494	2	50 HARDING RD.
FARAG-HEBELA, HASSAN M. & WAFAA K.	0281	243	8			07460 09622	2	663 PROSPECT ST.
FARRELL, HELENA C.	0216	178	14	C42WB		07632 00013	2	42 IRIS CIRCLE WEST
FARRELL, KENNETH & DOREEN	0163	139	7			08573 00788	2	44 SPOTTSWOOD RD.
FAZAL, OMAR & KHAIRIA M	0276	238	9			08114 00417	2	203 HILLMAN AVE.
FEEHERY, PAUL & STEPHANIE ZAWISLAK-	0121	106	14		000000	02326 01787	2	161 HARDING RD.
FEENEY, JAMES C & MK & THOMAS FX	0143	122	11			05208 00392	2	531 S. MAPLE AVE.
FEIGE, ERIC H & ANN E HORNE	0184	157	22			02214 01014	2	607 HARRISTOWN RD.
FEIGENBAUM, DONNA	0273	235	8		374800	05453 00637	2	215 ELMWOOD AVE.
FEINSTEIN (TRUSTEE), REGINA	0154	133	4		235800	08809 00967	2	620 ACKERMAN AVE.
FELDMAN, EDWARD & PAMELA	0059	51	11			08443 00239	2	18 CHATHAM PL.
FELDMAN, STANLEY & BERTHA	0279	240	7		376600	05387 00321	2	125 WOODVALE RD.
FELICIOLO, DANIEL & JOANNE W.	0288	247	15		402800	07493 00811	2	106 ELLSWORTH TERR.
FELIPE, EDUARDO & BRENDA	0166	142	20		223700	08402 00726	2	63 HILLMAN AVE.
FELIU, HUGO, ANA & GABRIEL	0068	57	9.02			07818 00558	2	14 CONCORD AVE.
FELLIG, JOSEPH & BELLA	0199	171	6				2	17 WADSWORTH RD.
FELLIG, THOMAS J	0213	178	9	CB25W		08529 00858	2	25 PAMRAPO CT. WEST
FELT JR, HENRY	0275	237	1		000000	08354 00736	2	252 FAIRMOUNT AVE.
FENG, LIANG & LIN, YUEJUAN	0283	244	5		389400	03020 02131	2	29 DE YOUNG RD.
FERRANTI, KARIN ELISE & ANTHONY	0161	138	1		233700	07230 00088	2	6 SPOTTSWOOD RD.
FERRARA, ANDREW & KRISTEN	0058	50	3			01481 01115	2	381 DUNHAM PL.
FERRARI, BERYL	0223	184	6		297200	09154 00285	2	40 HEATHCOTE RD.
FERRARI, LUCIANO & LORETTA	0044	36	9			08194 00831	2	80 VAN ALLEN RD.
FERREIRA, JOSE & HIROKO	0219	180	3			04668 00776	2	928 S. MAPLE AVE.
FERRERI, MARY K & ROBERT J	0039	33	7			01706 00252	2	18 HARDING RD.
FERRERI, RICHARD J. & VERONICA	0115	99	7			06442 00323	2	26 WILSON ST.
FESSLER, CHRISTIN ETAL	0250	214	21.01			05405 01958	2	65 GIBSON PLACE
FEUERSTEIN, BRYCE & SAMANTHA	0136	118	7			05232 01844	2	6 FERGUSON PL.
FEUSS, CYNTHIA (CINDY)	0137	118	30			00402 02345	2	505 S. MAPLE AVE.
FGT PROPERTIES	0041	34	17			04915 01622	1	503 BROAD ST.
FICCA, NICHOLAS F.	0080	68	9			07336 00432	2	675 DOREMUS AVE.
FIERMAN, ARTHUR H. & SHELLY I.	0067	56	23			07889 00453	2	87 CONCORD AVE.
FILIMONOV, ANDREY & TOSI, MARYANNA	0090	79	24			05369 00048	2	29 HILLVIEW TERR.
FINAN, ALAN	0214	178	14	C03NB		00005 01361	2	3 IRIS CIRCLE NORTH
FINAN, LISA SUZANNE ORLANDI TRSTE	0256	220	10		349000	03881 01868	2	3 GEORGE RD.

TAXING DISTRICT NO. 22 GLEN ROCK

COUNTY NO. 02 BERGEN

NAME OF OWNER ADDITIONAL OWNERS	PAGE NO.	BLOCK NO.	LOT NO.	LOT QUALIF.	ACCOUNT NO.	DEED BOOK PAGE	CLASS	PROPERTY LOCATION
FINDLEY, DION & MEGAN	0183	157	8			09580 00447	2	47 EMERSON RD.
FINGEROTH, MICHAEL & RACHEL	0269	230	19			02713 01766	2	179 FAIRMOUNT AVE.
FINK, DALE & SUSAN	0011	12	3			00054 02296	2	532 PROSPECT ST.
FINKEL, GREGORY & JULIE	0090	79	17			01454 01934	2	615 LINCOLN AVE.
FINKELBERG, YULY & HANNAH	0154	133	1			03800 00189	2	136 E. GRAMERCY PL.
FINKELSTEIN, JEREMY & YAHES, RACHEL	0092	81	5			02025 00136	2	47 KENMORE PL.
FINKENSTADT, TODD (ETAL)	0145	125	9		000000	01646 02229	2	43 CENTRAL AVE.
FINN, BRENDAN & AMY	0200	171	15			01082 00723	2	517 HARRISTOWN RD.
FINN, KEVIN S. & EILEEN BANNON	0139	119	9		192900	07344 00904	2	483 ROCK RD.
FINNERTY, KENNETH & KRISTINE	0181	155	7			03343 00047	2	52 EMERSON RD.
FINOL, ANNALICIA & HOATSON, BRIAN	0040	34	8			04870 01877	2	12 BERGEN ST.
FINTZY, SCOTT & CATHERINE	0180	154	4			00791 01955	2	179 GRAMERCY PL.
FIORAVANTI, MICHAEL & CECILIA V	0115	100	3			08814 00466	2	61 MAIN ST.
IORELLA, FRANK & MARIE	0006	7	21			05666 00225	2	409 S. MAPLE AVE.
FIORINO, FRANK & SANDY	0238	201	14			08580 00893	2	91 BELVIDERE RD.
FIORINO, VITO & KAREN M.	0096	83	5			07628 00716	2	32 FERNDAL AVE.
FIORINO, ROSA & VICIDOMINI, LUCIA	0231	194	16.03			03985 01477	2	291 BLVD.
FIRTH, JOSEPH & MARIE	0231	195	2			08370 00981	2	358 BLVD.
FISH, DANIEL J & MONICA	0246	209	7			02324 02003	2	11 GARRET PL.
FISH, STANTON D & ELIZABETH L.K.	0236	199	31			08776 00043	2	41 MONMOUTH RD.
FISHER, NEAL S. & PETRA A.	0120	106	4			06955 00031	2	132 HAMILTON AVE.
FISHER, REED & KIRBY W	0122	107	7			03718 01908	2	184 HARDING RD.
FISHMAN, NEIL & DEBORAH LEE	0270	232	5			07131 00822	2	836 PROSPECT ST.
FITCH, ASA JOHN HAWK ETAL	0145	125	11		186800	05325 00616	2	577 S. MAPLE AVE.
FITZGERALD, JUSTIN & LAUREN	0160	137	8		220700	01703 00976	2	38 ALAN AVE.
FITZGERALD, VINCENT M & PATRICIA K	0264	227	17		368600	09155 00115	2	28 CORNWALL RD.
FITZPATRICK, CAITLIN C & JOSEPH W	0197	168	26			03622 01401	2	563 HARRISTOWN RD.
FJW SERVICE CORP INC	0040	34	11			08716 00059	4A	330 ACKERMAN AVE.
FLACCAVENTO, ANTHONY & LAUREN	0132	115	29			01744 01504	2	35 RODNEY ST.
FLACK, ELIZABETH A	0294	254	16.03			02823 01897	2	40 KEITH PLACE
FLASHENBERG, RICHARD L. & VALERIE	0085	75	6			07300 00650	2	110 BLVD.
FLAUM, JASON & LENA	0004	6	5			02095 00092	2	17 MIDWOOD RD.
FLAX, BRAD & SARAH	0155	134	13			05481 01341	2	75 E. GRAMERCY PL.
FLEMING, DOUG J & TRACY	0004	6	4			01401 02184	2	12 FOREST RD.
FLEMING, GREGORY J	0228	192	7			02981 00989	2	32 BERRY PL.
FLESCHER, SYLVIA E & MARCYES, T.P	0107	91	24			00918 01889	2	18 PRINCETON PL.
FLETCHER, DANIEL M & BINGNEAR, HILARY J	0030	25	11			02108 01123	2	23 LEHIGH PL.
FLEYTEKH, ALEKSANDR & IRINA	0292	250	17			00211 01708	2	47 LEIGH TERR.
FLINKER, MARGARET SONIA TRSTE	0136	118	11		198700	05057 00150	2	100 S. HIGHWOOD AVE.
FLIS, ISAR & KEREN	0263	227	7		367600	05006 01144	2	31 BEVERLY RD.
FLON, RICHARD & JENNY R	0008	9	10			03130 01605	2	111 FOREST RD.
FLORES, BRYAN & MENDOZA, YESENIA	0012	12	16			02891 01954	2	159 MARLBORO RD.
FLOYD, THOMAS W. & DOLORES A.	0211	178	7		294000	06622 00020	2	334 HARRISTOWN RD.
FLYNN, CHARLES W	0136	118	4		202500	05116 00404	2	124 CENTRAL AVE.
FLYNN, DANA K & SORG, IAN N	0132	115	38		165700	04729 01552	2	83 RODNEY ST.
FOBARE, MARK R.	0221	182	2			00466 01137	2	14 THORNBURY AVE.
FOCA-RODI, NICOLE	0192	165	6			03046 01347	2	60 ABBINGTON TERR.
FOLEY, SEAN (ETAL)	0161	138	9		232900	01791 01024	2	680 ACKERMAN AVE.
FOLLMAN, MARK & NADIA	0058	51	2			08413 00501	2	65 PLYMOUTH RD.
FONDI, TARYN & SHOFFNER, VALERIE	0104	90	14			04263 01806	2	174 BLVD.
FONGEALLAZ, CARL	0254	218	5			07949 00148	2	22 GIBSON PL.
FONSEKA, ZORINA J & HAR, IRENE C.L.	0127	110	17			00488 01453	2	18 STERLING PL.
FOO, NELLIE	0232	195	18		310500	03063 00295	2	11 HUDSON PL.
FORER, HOWARD BRUCE & JUDI URDANG	0141	121	8			07818 00793	2	31 DEVONSHIRE PL.
FORMAN, DANIEL & BRAVERMAN, LINDSAY	0180	153	9			01918 00158	2	202 GRAMERCY PL.
FORMANEK, CELESTE	0050	43	1.07			04971 00809	2	1 GLEN ROCK SQUARE, B2
FORREY, JOHN C. & DEBORAH B.	0098	83	33.01			07674 00921	2	26 JENNIFER PL.
FORSHAY, MICHAEL G & DANIELLE E	0219	180	12			09581 00093	2	55 THORNBURY AVE.
FORSTOT, JONATHAN D & ROCHELLE S	0246	209	2		000000	08069 00990	2	49 GARRET PL.
FOSCHINI, JOAN	0211	178	9	CA19E		09016 00106	2	19 PAMRAPO CT. EAST
FOSTER (ETAL), EDWIN C	0151	130	10		211600	08932 00133	2	572 ROCK RD.
FOSTER, JOHN L	0117	101	4			02820 01613	2	23 BRADFORD ST.
FOTOPOULOS, THEODORE & DANIELLE	0032	27	9			03540 01981	2	11 CLIFTON PL.
FOWLIE, CHARLES E.	0027	21	32.01			08003 00409	2	129 DEAN ST.
FOWLS, TAMARA TRSTE	0080	69	1			04499 00836	2	121 BLVD.
FOX, HOWARD & ROBYN	0277	238	19			09094 00185	2	17 GARVEY PL.
FRANCO, DANIEL & KATHERINE	0121	106	15			04399 01229	2	165 HARDING RD.
FRANK, KENNETH J. & BONITA M.	0106	91	11			06587 00622	2	154 BLVD.



## TAXING DISTRICT NO. 22 GLEN ROCK

## COUNTY NO. 02 BERGEN

NAME OF OWNER ADDITIONAL OWNERS	PAGE NO.	BLOCK NO.	LOT NO.	LOT QUALIF.	ACCOUNT NO.	DEED BOOK PAGE	CLASS	PROPERTY LOCATION
FRANK, WILLIAM M. & CAROLE K.	0167	143	4		227400		2	54 HILLMAN AVE.
FRANKEL, DOUGLAS K. & LISA B.	0145	125	7			08031 00001	2	33 CENTRAL AVE.
FRANZ, GREGORY S. & DEBORAH A.	0268	230	4			08350 00309	2	174 ELMWOOD AVE.
FREDEL, ALFRED & THERESA PAIZ	0191	164	7			09036 00080	2	6 CLINTON PL.
FREEBODY, CATHERINE	0164	141	5			03065 00847	2	660 PROSPECT ST.
FREEBODY, GLENN & MARY JO	0036	31	10			07022 00977	2	41 AMHERST CT.
FREED, CYNTHIA L	0057	49	5			08240 00447	2	176 MC KINLEY PL.
FREMDER, ALBERT & LINDA A.	0169	143	29		226900	06042 00198	2	91 DELMAR AVE.
FREUDENRICH, ROBERT D. & FRANCIS F.	0014	14	1			05494 00412	2	575 ROCK RD.
FRIAS, JESUS A	0146	127	2.01		206800	04801 00261	2	569 PROSPECT ST.
FRIED, ALEXANDER D & KAREN G	0244	207	12			08454 00427	2	38 BROOKFIELD AVE.
FRIEDMAN, ANDREW (ETAL)	0266	228	17			01702 00719	2	135 DELMAR AVE.
FRIEDMAN, MELISSA ROBIN	0151	130	1			03821 01324	2	620 ROCK RD.
FRIEDMAN, MICHAEL P. & IONA J.	0248	212	10			06010 00175	2	11 GAYNOR PL.
FRIEL, JOHN P & HECHT, SARAH J	0100	85	25			05388 01292	2	141 BLVD.
FRITH, STEPHEN & CHRISTINA FERRARA	0102	88	5			07632 00711	2	755 LINCOLN AVE.
FRITZ, STEVEN & LINDA	0245	207	26			07623 00749	2	412 HARRISTOWN RD.
FRIZZELL, ROBIN D.	0246	210	1		353800	07958 00338	2	148 CORNWALL RD.
FROIKIN-GORDON,JEFFREY S & SARA L	0199	171	4			02519 02342	2	334 GRAMERCY PL.
FROMHOLTZ, RICHARD P.	0039	33	17			07075 00699	2	23 BERGEN ST.
FUCHS, CARL & LOIS	0055	47	1			08271 00689	2	299 DUNHAM PL.
FUGAZY, ERNEST & GLORIA	0070	59	5			08163 00351	2	25 DIAMOND CT.
FUKUZUMI, KAZUNORI & YUKI	0242	205	4			08015 00219	2	14 OAKLYNN PL.
FULLER, DAVID & NICOLE	0104	90	16			03456 00068	2	63 GRANDVIEW AVE.
FULLER, GREGORY S & NICOLE R	0130	115	5			04109 01928	2	120 GLEN AVE.
FURFERO, ANTHONY & SARKISIAN A.	0173	149	13			07284 00132	2	26 HIGHLAND RD.
FURRER, WILLIAM J. & ADELAIDE	0193	166	2			07518 00669	2	227 GLEN AVE.
FUSCO, LEONARD & CHARLENE M	0023	19	20			08401 00088	2	43 HENRY ST.
GABB, CHRISTOPHER & ALYSSA	0111	95	11			05290 01625	2	41 ROXBURY PL.
GABRIEL, GEORGE S & XANTHIPI	0284	244	12		388700	08221 00908	2	127 CHADWICK PL.
GADAYEV, ARTHUR & ANASTASIA	0231	195	3		311000	02813 00234	2	352 BLVD.
GADKARI, NIKHIL R & HEATHER R	0187	159	18			02370 02293	2	19 THURSTON TERR.
GAFFNEY, ROBERT W. & SUSAN P.	0051	43	2			07156 00115	2	469 DOREMUS AVE.
GAFFNEY, ROBYN A. & PINTO, ADAM	0125	109	12			07622 00563	2	48 VALLEY RD.
GAINES, JEFFREY N & PEGGY G	0114	98	2			00186 01864	2	129 RODNEY ST.
GAINES,MIA	0015	14	14			03402 01844	2	128 FOREST RD.
GALBO, VINCENT & JORDAN LISA RYAN	0119	105	5			05297 00158	2	18 IONA PL.
GALLACHER,MICHAEL R&GEMMA L	0261	225	8			04816 01670	2	546 HARRISTOWN RD.
GALLAGHER, MARK P	0148	127	21			03092 02427	2	432 GROVE ST.
GALLAGHER, PATRICIA E	0052	43	8		C0006	08063 00405	2	6 DARYL CT.
GALLAGHER, PATRICK W & MEREDITH P	0182	156	10			03771 01839	2	27 EMERSON RD.
GALLEGO, GILBERT & VICTORIA	0004	7	1.01			01008 02449	2	26 MIDWOOD RD.
GALLIN, TIMOTHY G. & THERESA A.	0190	163	17			07640 00682	2	31 ABBINGTON TERR.
GALLO, PATRICK J & GRACE MARIE	0111	95	13			09585 00093	2	29 ROXBURY PL.
GALLUCIO,RALPH & ANDREA	0010	11	6			03540 01511	2	110 MIDWOOD RD.
GALVEZ, SERGIO E & JANETTE S	0024	20	7			08894 00067	2	34 HENRY ST.
GAMIO, CESAR & SUSAN	0180	153	11			08592 00711	2	212 GRAMERCY PL.
GANDHI, CHINTAN & NEHA	0019	16	17			02441 02416	2	221 S. HIGHWOOD AVE.
GANDHI, MITUL & AARTI	0187	159	13			09117 00444	2	664 HARRISTOWN RD.
GAO, DAVID & CODY	0046	38.01	2			02415 01546	2	586 BROAD ST.
GAO, DUN & MENG JIE JI	0263	227	4			09642 00127	2	15 BEVERLY RD.
GARCIA, DANILO & EDNA	0277	238	27			08905 00251	2	40-16 GARVEY PL.
GARCIA, JOSE & DENG, LIYI	0279	240	6		000000	02756 01551	2	117 WOODVALE RD.
GARG, MANOJ & VAIDYA, ARTI	0157	135	7		235500	02759 02190	2	646 ACKERMAN AVE.
GARGER, ALEXANDER & YANA	0197	169	6			00473 00506	2	254 GRAMERCY PL.
GAROFALO, JAMES J. & CAROL F.	0017	15	10			05364 00437	2	140 MIDWOOD RD.
GARRETT, JOSEPH & BRENNIA	0118	101	21			01468 01577	2	30 RODNEY ST.
GARRIDO, PABLO & MAYRA J MODESTO	0063	54	17			08093 00421	2	379 LINCOLN AVE.
GASHI, DORIAN & D'SOUZA, DESIREE	0294	254	16.05			02774 01207	2	48 KEITH PLACE
GASHLER, RICHARD J. & BARBARA	0159	137	7		220600	04418 00359	2	44 ALAN AVE.
GASPARRI, RONALD J. & ANNE MARIE	0219	180	5			07734 00426	2	17 SOMERSET CT.
GATEHOUSE, IAN A&RODRIGUEZ,MELISSA N	0125	109	21			04966 00157	2	6 VALLEY RD.
GATTO, RYAN & REBECCA	0042	35	16			01378 00633	2	89 VAN ALLEN RD.
GAUL, FRANCIS X & LESLIE N	0130	115	11			08215 00912	2	90 GLEN AVE.
GAUTHIER, BRIAN ETAL	0231	194	14			05185 01619	2	315 BLVD.
GAWEL, BOLES LAW S. & ALYCE N.	0157	136	1		217400	03335 00102	2	614 PROSPECT ST.
GAY, GERARD P. & JANE T.	0012	12	13			05918 00415	2	141 MARLBORO RD.
GAZDA, KENNETH R. & NANCY E.	0284	244	15			07849 00869	2	157 CHADWICK PL.

## TAXING DISTRICT NO. 22 GLEN ROCK

## COUNTY NO. 02 BERGEN

NAME OF OWNER ADDITIONAL OWNERS	PAGE NO.	BLOCK NO.	LOT NO.	LOT QUALIF.	ACCOUNT NO.	DEED BOOK PAGE	CLASS	PROPERTY LOCATION
GEARHART, SCOTT & JESSICA	0081	69	9			04920 00013	2	79 BLVD.
GEDNEY, MARY CURTIS	0009	10	13			08275 00179	2	103 MIDWOOD RD.
GEFFERT, WILLIAM SCOTT & RITA E	0006	7	20			08292 00578	2	413 S. MAPLE AVE.
GEIGER, MICHAEL & LAURIE	0019	17	5			07982 00181	2	326 S. MAPLE AVE.
GEISMAR, EDWARD & HELEN	0236	199	24		329600	06979 00481	2	9 BELVIDERE RD.
GEISSBUHLER, ALEXANDER ETAL	0065	55	20			04521 00168	2	561 DOREMUS AVE.
GEKMAN, ALEXANDER & IRENE SIROTA-	0279	241	5			02615 00266	2	4 GARVEY PL.
GELEWSKI, MICHAEL & LISA PERNO	0178	152	21			08815 00687	2	227 HAMILTON AVE.
GELORMINO, BART JOHN	0072	60	7			04967 01390	2	25 GLEN BLVD.
GENETT, ANDREW & ANGELA	0205	176	3			08036 00095	2	220 RODNEY ST.
GENGLER JR, THOMAS E & MARY K	0236	199	23		329700	05019 00514	2	1 BELVIDERE RD.
GEOGHEGAN, BRIAN & JANE	0100	85	26			08986 00233	2	135 BLVD.
GERARD, BRIAN & MEGAN	0091	80	9			07221 00970	1	BLVD.
GERARD, BRIAN F & MEGAN C	0091	80	8			04747 00725	2	16 BLVD.
GERARD, EVAN & CHERYL	0203	175	1.03			03575 00658	2	5 ROMARY COURT
GERBER, HOWARD & HILARY	0266	229	3			09600 00288	2	156 DELMAR AVE.
GERMER, RALPH & CAROL A.	0001	1	7			06844 00653	2	36 PARK AVE.
GESS, LAUREL	0146	125	20			09300 00181	2	625 S. MAPLE AVE.
GEYKHMAN, ALEXANDER & INNA	0154	134	3			08558 00448	2	19 E. GRAMERCY PL.
GHILL, DOOYUL & KIL, HO YEONG	0067	56	24			04800 00748	2	81 CONCORD AVE.
GIANNANTONIO, NICHOLAS & DONNA	0206	176	30			08104 00335	2	73 WALDRON AVE.
GIARDINO, THOMAS & FRANCES	0077	65	3			09129 00986	2	23 OAK KNOLL RD.
GIBBONS, BARBARA H.	0017	15	13			07576 00458	2	157 SYCAMORE TERR.
GIBBS JR, KENNETH OSHEL ETAL	0187	159	21			04513 00244	2	49 THURSTON TERR.
GIBLIN III, JOHN W & JESSICA	0097	83	17			03017 00156	2	24 TONAWANDA RD.
GIBNEY, SCOTT T & COLLEEN M	0130	115	6			08188 00498	2	116 GLEN AVE.
GIBS, ANDREW S & RAZIN, KATHRYN J	0140	121	6		194400	02945 01278	2	38 DEVONSHIRE PL.
GIBSON, COLIN D & PATTERSON, MARY	0142	121	27			03444 01718	2	27 BERKELEY PL.
GIERUT, THOMAS H & FRANCES	0247	212	4		355300	08086 00015	2	34 GARRET PL.
GIESE, MICHAEL P. & GIESE, JULIA T.	0236	199	30			07130 00249	2	35 MONMOUTH RD.
GIFFORD, ROBERT & KRISTINE	0180	154	2		257500	01528 02034	2	169 GRAMERCY PL.
GILBREATH, ROBERT LEE & TERESA M G	0085	74	6			08184 00561	2	618 DOREMUS AVE.
GILL, KATHRYN P & JEROMEY	0117	101	6			00462 01938	2	33 BRADFORD ST.
GILLEN, PETER J	0148	127	18			08883 00485	2	432 GROVE ST.
GILLHAM, ROBERT & CAROL	0069	57	14			06477 00450	2	4 GLEN BLVD.
GILMARTIN, JAMES & NICOLE P C.	0151	130	8			09629 00067	2	582 ROCK RD.
GILMARTIN, JOHN E. & STACEY M.	0093	81	18			08077 00635	2	88 ROCK RD.
GILMARTIN, MARGARET M.	0239	202	9			07123 00626	2	74 BELVIDERE RD.
GINSBURG, ADAM & BETH	0139	119	19		193900	04539 00114	2	37 BUCKINGHAM PL.
GIORDANO, DONALD R (ETAL)	0287	245	10			01567 00372	2	18 DE YOUNG RD.
GIOVINE, ANTHONY & AMY	0025	21	3			04023 00212	2	448 S. MAPLE AVE.
GIUMMARRA, MICHELLE & CRAIG	0262	226	12			08753 00054	2	19 YARDLEY CT.
GIZZI, LOIS ANN	0287	246	2		393500	04265 00138	2	51 CHADWICK PL.
GIZZI, PAUL	0087	76	17			00420 00841	2	663 LINCOLN AVE.
GJINI, DENIS & KRISTINA	0151	130	11			05017 01978	2	568 ROCK RD.
GLADSTEIN, BARRY & JENNIFER WISNIA	0071	59	7			02599 02418	2	78 GLEN BLVD.
GLANZ, JACKIE	0052	43	8		C0008	08000 00544	2	8 DARYL CT.
GLASER, ANDREAS & SUZANNE	0089	79	1.02			02306 01222	2	106 OXFORD PL.
GLASER, DAVID & LESLEY A. ELTON	0010	11	18			07721 00452	2	139 S. HIGHWOOD AVE.
GLASS, LAURIE A	0167	143	6			00781 02245	2	42 HILLMAN AVE.
GLASSER, DEAN C & COLEEN A	0094	81	32			08690 00903	2	12 HOLT CT.
GLECKNER, CLIFFORD & WENDY	0209	177	31		289900	08267 00050	2	329 HARRISTOWN RD.
GLEN PARK GARDENS LLC	0147	127	2.02			05059 01853	1	575 PROSPECT
GLEN ROCK	0281	243	3				15C	HO-HO-KUS BROOK
GLEN ROCK APARTMENTS, LLC	0064	55	5.01		C002		4A	175 ROCK ROAD UNIT B
GLEN ROCK ASSOCIATES LLC	0020	17	8			08181 00996	4A	348 S. MAPLE AVE.
GLEN ROCK ATHLETIC CLUB	0222	182	11		306400		4A	221 MAIN STREET
GLEN ROCK BOARD OF EDUCATION	0210	178	1		294200		15A	380 HARRISTOWN RD.
GLEN ROCK JEWISH CENTER	0187	159	12				15D	682 HARRISTOWN RD.
GLEN ROCK MALL, LLC	0064	55	5.01		C001	03595 00528	4A	175 ROCK RD. UNIT A
GLEN ROCK REALTY LLC	0133	116	3			02229 00186	4A	191 ROCK RD.
GLEN ROCK SENIOR HOUSING CORP.	0124	109	1			06849 00578	4A	1 GLEN AVE.
GLEN ROCK SENIOR HOUSING CORP.	0128	111	16				4C	1 GLEN AVE.
GLICKMAN, SANFORD & DANIELLE	0192	165	8		269800	01644 01954	2	48 ABBINGTON TERR.
GLIKSHTERN, TOVA	0261	226	7			04927 00816	2	16 YARDLEY CT.
GLOBAL NJ LLC	0128	112	4			09354 00406	4A	242 ROCK RD.
GLOCK, PATRICIA A.	0043	35	22			06641 00526	2	59 VAN ALLEN RD.
GMD FUTUREScape LLC	0027	22	2			04495 00923	4A	434 BROAD ST.

## TAXING DISTRICT NO. 22 GLEN ROCK

COUNTY NO. 02 BERGEN

NAME OF OWNER ADDITIONAL OWNERS	PAGE NO.	BLOCK NO.	LOT NO.	LOT QUALIF.	ACCOUNT NO.	DEED BOOK PAGE	CLASS	PROPERTY LOCATION
GNESIN, NAVA	0102	89	2			02575 00632	2	41 GOODVIET PL.
GO, GEOFFREY & VICKIE NAI-HSUAN	0222	183	5			05069 01942	2	32 THORNBURY AVE.
GODFREY, JOHN H & LINDA M	0204	175	2.08			08815 00850	2	12 ROMARY COURT
GOEL, ABHISHEK & SWATI	0027	23	2			03601 01551	2	19 ELIZABETH ST.
GOFF, KATHLEEN A	0013	13	10			01035 00153	2	144 MARLBORO RD.
GOGLIA, JOSEPH M & REBECCA A	0267	229	9.01			00471 02367	2	118 DELMAR AVE.
GOLABEK, CHRISTOPHER & SUZANNE	0048	40	13			07584 00401	1	DOREMUS AVE.
GOLAD, MARK W. & LUDMILA KANIUGA	0139	119	13			06924 00947	2	574 ACKERMAN AVE.
GOLDBERG, BARRY & JOAN	0163	140	2		231700	07445 00487	2	51 SPOTTSWOOD RD.
GOLDBERG, JEREMY & LINDSAY	0104	90	17			04516 01207	2	55 GRANDVIEW AVE.
GOLDBERG, JON D & SPORN, JAMIE R	0164	141	6			02006 02087	2	36 JEROME AVE.
GOLDBERG, MARC J & FELICIA L	0181	154	9			00475 00619	2	22 EMERSON RD.
GOLDBERG, ROBERT	0250	215	1			00893 02470	2	220 CORNWALL RD.
GOLDBLATT, LEE & MICHELLE	0065	56	1.02			04845 01224	2	11 CONCORD AVENUE
GOLDEN, BETSY JANE	0247	212	6		355100	07602 00382	2	20 GARRET PL.
GOLDMAN, DAVID I & DENAE JOY	0207	176	32			02793 00314	2	83 WALDRON AVE.
GOLDMAN, JEREMY & YUXI	0171	148	4			05286 00236	2	454 ROCK RD.
GOLDMAN, WALTER E (ETAL)	0253	217	2		000000	01814 00241	2	77 GODFREY TERR.
GOLDMAN, ANDREW HARLEY ETAL	0274	235	14			04332 00384	2	90 WOODVALE RD.
GOLDSTEIN, DON A	0159	137	3		220200	08376 00133	2	640 PROSPECT ST.
GOLDSTEIN, FRANCINE S	0217	179	4			09223 00243	2	896 S. MAPLE AVE.
GOLDSTEIN, KENNETH & LICHTMAN, HOPE	0078	65	21			09201 00278	2	21 ISABELLA PL.
GOLDSTEIN, LYNN	0078	66	4			04244 00682	2	7 MALVERN PL.
GOLIN, TERESA L	0229	193	1			08102 00517	2	336 BLVD.
GOLLHOFFER, EDWARD ETAL	0265	228	6			02695 00450	2	108 HILLMAN AVE.
GOMES, CHRISTOPHER	0143	122	7			08645 00553	2	484 ACKERMAN AVE.
GOMES, CHRISTOPHER E. & BARBARA	0032	28	2			07437 00149	2	490 S. MAPLE AVE.
GOMEZ, ADRIAN & MORALES, MARISELA	0239	202	7			03700 01636	2	84 BELVIDERE RD.
GOMEZ, DANNY J & KENNAN, LOUISE M	0230	194	11			02597 01182	2	331 BLVD.
GOMEZ, JOSE L & BARBARA A	0193	166	7			00841 00489	2	183 GLEN AVE.
GOMEZ, PHILIP & JOHANNA	0215	178	14	C23EC		08695 00808	2	23 IRIS CIRCLE EAST
GONZALEZ, EDUARDO ETAL	0167	142	21			02190 02477	2	48 PINELYNN RD.
GOODMAN, ANTONIO & RENNER, JOANNE	0126	110	3			08045 00541	2	125 VALLEY RD.
GOODWIN, PATRICK & JOANN	0282	243	23		386500	07205 00903	2	100 CHADWICK PL.
GOODYEAR, SCOTT & SHARON	0198	169	17			07497 00030	2	6 SALEM CT.
GOONATILLEKE, GITHMIE ETAL	0040	33	21			05324 00290	2	45 BERGEN ST.
GORBENKO, MICHAEL ETAL	0087	77	8			04789 01785	2	100 BLVD.
GORDON, CORY & JACQUELINE	0223	184	1		296700	04508 00594	2	53 ARGYLE RD.
GORDON, PETER & KATHERINE	0195	168	7			03795 00098	2	322 HAMILTON AVE.
GOSHIN, MICHAEL & HOLLY	0219	180	11		302300	08425 00494	2	49 THORNBURY AVE.
GOSTISSA, RICHARD	0239	202	5			04441 01478	2	12 NOTTINGHAM RD.
GOTTLIEB, BINDU M & ERIC	0173	149	18			03669 01366	2	53 RIDGE RD.
GOTTSCHALL, CRAIG	0161	138	13			01121 00103	2	778 HARRISTOWN RD.
GOUDEY, ALLAN E. & ROSEMARIE B.	0123	107	16			03979 00662	2	140 HARDING RD.
GOULD, WILLIAM & AGNES	0140	120	3			01235 00091	2	18 BUCKINGHAM PL.
GOULSTONE, JAMES & STEPHANIE	0237	200	3		000000	03191 00970	2	16 BERWYN PL.
GOVINDAN, VILKRAM ETAL	0059	51	9			05133 00211	2	326 DUNHAM PL.
GRABSKI, ANDRZEJ & UGA, MIKIKO	0165	141	18			08573 00669	2	747 ACKERMAN AVE.
GRACE REDEEMER CHURCH	0232	196	2			02630 02170	15D	21 HARRISTOWN RD.
GRAHAM, TIMOTHY & CHRISS, CATHERINE	0063	54	14			05334 00056	2	353 LINCOLN AVE.
GRAMMER, MARK R & PATRICIA ;	0213	178	9	CB35W		03230 00426	2	35 PAMRAPO CT. WEST
GRANATA, KATHLEEN (ETAL)	0220	181	7			01886 02003	2	17 HANOVER PL.
GRANDINETTI, PAUL E. & AMY K.	0091	80	15			07845 00570	2	100 ROCK RD.
GRANT III, ROBERT J & MEGHAN CAMPBELL	0198	169	19			03841 00961	2	20 SALEM CT.
GRASSIA, CHRISTOPHER J. (ET AL)	0135	117	28			08113 00061	2	525 ACKERMAN AVE.
GRAVENHORST, JEFFREY & EMILY	0072	60	16			02508 01101	2	24 CEDAR ST.
GRAY, MARY & MARY	0177	152	1			04390 01871	2	40 CAROL CT.
GRAY, SUSANNA J	0229	193	7			00732 00241	2	24 MORTLOCK PL.
GRAYSON-RODGERS, KAREN N.	0038	32	17			00000 00000	2	39 HARDING RD.
GRAZIANO, GERALD J. & ANAMARIE	0184	157	19		245500	07899 00202	2	359 HAMILTON AVE.
GRECO, IVANA TRSTE	0072	60	15			05493 00807	2	26 CEDAR ST.
GREEN, CORY RYAN & MOLLY JOANNA	0079	67	5			04854 01830	2	136 GREENWAY RD.
GREENBERG, DANIEL R & KATE L	0082	69	21			03142 01173	2	49 OXFORD PL.
GREENBERG, RONALD & MINNA	0140	121	5		000000	00000 00000	2	44 DEVONSHIRE PL.
GREENE, CLAIRE	0188	159	28		244300		2	93 THURSTON TERR.
GREENE, SARAH A.	0028	23	9			07079 00426	2	26 DEAN ST.
GREENE, SCOTT I & JENNA R	0103	89	12			08515 00668	2	35 FAIRVIEW AVE.
GREENFIELD, ROBERT & JOANN	0075	63	1			02527 02383	2	122 GREENWAY RD.

## TAXING DISTRICT NO. 22 GLEN ROCK

COUNTY NO. 02 BERGEN

NAME OF OWNER ADDITIONAL OWNERS	PAGE NO.	BLOCK NO.	LOT NO.	LOT QUALIF.	ACCOUNT NO.	DEED BOOK	DEED PAGE	CLASS	PROPERTY LOCATION
GREENLEAF, CHRISTINE	0152	130	14		212000	04007	00280	2	554 ROCK RD.
GREENSPAN, JERALD S. & BLANCHE I.	0099	85	19			05529	00151	2	167 BLVD.
GRENNER, LAWRENCE & MAUREEN	0211	178	9	CA05E		08974	00061	2	5 PAMRAPO CT. EAST
GRESH, JASON & HARUE TOJIMA-	0095	82	8			03003	00831	2	32 ROCK RD.
GREVE, JOHN E. & CATHERINE K.	0020	18	3			05699	00319	2	366 HIGHWOOD AVE.
GREWAL, GURBIR S & AMRIT K	0083	71	5			08813	00472	2	3 MARINUS PL.
GRILLO, ERNESTO D	0026	21	13			03972	00583	2	28 S. HIGHWOOD AVE.
GRINBERG, MICHAEL & VIETTA	0288	247	7		403700	00696	01913	2	58 ELLSWORTH TERR.
GRINBERG, VADIM & SVETLANA	0253	217	13			09384	00411	2	5 GODFREY TERR.
GRINBERG, MICHAEL & VIETTA	0060	52	2			04906	00873	2	71 LOWELL RD.
GROCHAN, DONALD & MARY	0144	124	6		Q136	08596	00322	2	391 ROCK RD.
GROSS, BETTIE	0040	34	6			07409	00355	2	20 BERGEN ST.
GROSS, HAL S. & JAMIE F.	0136	118	8			07859	00409	2	126 S. HIGHWOOD AVE.
GROVE, JEFFREY & TANIA	0189	163	7			00593	02186	2	326 ROCK RD.
GROVER, HANISHA & SINGH, SATWANT	0024	20	15			05358	00169	2	25 DEAN ST.
GRSKOVIC, GORAN & CAITLIN	0107	91	16			03412	01153	2	18 ETON PL.
GRUBB, PETER D. & MARUEEN O'CONNOR	0009	11	1		201400	08014	00493	2	134 MIDWOOD RD.
GUARINO, DR. VITO M. & ANN E.	0135	117	21			06928	00166	2	479 ACKERMAN AVE.
GUEREN, RICHARD D. & SALLY ANN	0242	205	12			07705	00573	2	31 ROCKLYNN PL.
GUERRERA, VALERIE M & JEFF D (JEFFREY)	0058	51	3			03333	00661	2	376 DUNHAM PL.
GUERRIERO, DOMINICK	0059	51	8			01943	01168	2	336 DUNHAM PL.
GUILBERT, NICOLAS ETAL	0002	3	10			03230	01036	2	25 PARK AVE.
GUILIANO, ALEXANDER & SHARON	0118	101	13			05444	00751	2	70 RODNEY ST.
GULMI, ANDREW & LESLIE	0157	135	3			02308	01442	2	757 HARRISTOWN RD.
GULMY, III, PHILIP & ELIZABETH MAE	0088	77	12			06412	00275	2	81 OXFORD PL.
GULMY, LAURA	0227	191	13		315400	00945	01447	2	37 BERRY PL.
GUNDUZ, HASON O & MERVE S	0176	151	11			05129	00970	2	87 BERKELEY PL.
GUNTHER, JOHN & CHRISSY	0071	59	11			08505	00775	2	54 GLEN BLVD.
GUO, XUAN & LI, MENG	0050	43	1.10			02786	00721	2	1 GLEN ROCK SQUARE, B5
GUPTA, PUSHPES & ANISHA	0008	10	2			01913	02194	2	112 FOREST RD.
GUPTA, RAHUL & SETHI, VIDHI	0257	221	7		350500	05098	00977	2	263 CORNWALL RD.
GUPTARAK, MARISA & GERNOT HUBER	0132	115	28			02023	28561	2	29 RODNEY ST.
GUPTARAK, VANIDA & GUPTARAK, PATRICK	0104	90	11			04981	01198	2	60 FAIRVIEW AVE.
GUTEIERREZ-SHERIS, LUIS EDUARDO	0060	52	9			02124	02124	2	40 WELLESLEY RD.
GUTHEIL, PAUL C. & DIANE L.	0172	149	1		254900			2	711 HARRISTOWN RD.
GUTMAN, MARTIN H. & BARBARA C.	0295	255	10		398800	05361	00437	2	8 BEEKMAN PL.
GUTNIKOV (ETAL), MICHAEL	0287	246	5			00398	00266	2	30 TILGHMAN DR.
GUTOWSKI, WOJCIECH & MONIKA	0047	40	5			03215	01763	2	26 LEONE CT.
GUTWETTER, DAVID J. & CAREN S.Y.	0247	210	8		354500	74772	05387	2	52 GRISWOLD PL.
HAAS, JEFFREY G. & CYNTHIA MALOOF	0135	117	26		200900	08138	00775	2	511 ACKERMAN AVE.
HAAS, STUART R & DEBORAH M	0211	178	9	CA02E		04303	01198	2	2 PAMRAPO CT. EAST
HABER, PRISCILLA H	0005	7	11			04527	00058	2	33 BEECH RD.
HABER, STEPHEN & DIANE	0286	245	3		392500	07899	00610	2	79 CHADWICK PL.
HABLER, DAVID & SUSAN	0188	160	5			02053	00825	2	82 THURSTON TERR.
HADDAD, MOUSSA	0214	178	10		293700	05082	01808	2	300 HARRISTOWN RD.
HAGER, DAVID & MARIA	0218	179	16			09318	00257	2	29 THORNBURY AVE.
HAGGERTY, ERMINE M.	0059	51	19			07648	00039	2	78 LOWELL RD.
HAGGERTY, J. HENRY, ETALS.	0121	106	19			07968	00419	2	191 HARDING RD.
HAHN, JOHN N. & LISA C.	0034	30	10			07664	00118	2	444 ACKERMAN AVE.
HAJJAR, DENISE	0124	108	11			03212	01628	2	37 VALLEY RD.
HALEY, EAMONN W & LAURA D	0070	58	14			01868	01989	2	100 CONCORD AVE.
HALL, CANDACE A.	0036	31	8			07065	00258	2	29 AMHERST CT.
HALL, JR., STEPHEN & CARMEN	0029	24	1			06639	00633	2	27 NORWOOD AVE.
HALL, MICHAEL & BRIDGET	0024	20	9			08814	00366	2	24 HENRY ST.
HALL, MICHAEL & BRIDGET	0134	117	12		119500	02185	00453	2	150 S. HIGHWOOD AVE.
HALLAHAN, RICHARD & JOANN	0263	227	3			09518	00405	2	3 BEVERLY RD.
HALLAJIAN, ARA G & MICHELLE	0073	61	7			02128	01260	2	17 CEDAR ST.
HALPERN, MARC & KRISTAN M.	0168	143	20			07978	00792	2	41 DELMAR AVE.
HAM, ARAM & KIM, JENNIFER JI EUN	0060	52	1			05091	01347	2	63 LOWELL RD.
HAMELE, FREDERICK & MARGARET	0043	35	25			02333	02279	2	41 VAN ALLEN RD.
HAMMOUD, RAYANNE	0055	46	2			08697	00947	2	121 RUTLAND RD.
HAN, DAVID S & KIM, SOYOUNG	0051	43	6			04319	01902	2	443 DOREMUS AVE.
HAN, KI W. & JUNG H	0213	178	9	CB31W		08258	00841	2	31 PAMRAPO CT. WEST
HAN, DAVID & MICHELLE	0099	85	9			04957	01803	2	211 BLVD.
HANDLER, GLENN & AMY RACHEL	0177	152	8			01354	00549	2	74 BERKELEY PL.
HANDLEY, PETER J & ZIZZI, CHRISTINE E	0107	91	19			03165	00459	2	4 ETON PL.
HANDMAN, JOHN & JUDITH E.	0063	54	12			07874	00013	2	4 WINDHAM PL.
HANSEN, KEITH T. & ANNA T.	0212	178	9	CB09E		07322	00983	2	9 PAMRAPO CT. EAST



## TAXING DISTRICT NO. 22 GLEN ROCK

COUNTY NO. 02 BERGEN

NAME OF OWNER ADDITIONAL OWNERS	PAGE NO.	BLOCK NO.	LOT NO.	LOT QUALIF.	ACCOUNT NO.	DEED BOOK PAGE	CLASS	PROPERTY LOCATION
HANSEN, WILLIAM J. & PATRICE M.	0195	168	4		274300	07512 00863	2	340 HAMILTON AVE.
HAQUE,ARIF SYED&UDDIN,SARAH TASNIM	0189	162	6			03662 00602	2	40 THURSTON TERR.
HARE, SEAN THOMAS & LYNETTE CELINE	0110	94	15			04768 00054	2	45 BIRCHWOOD RD.
HARGADON, RAYMOND & TEONA	0015	14	10			09108 00335	2	146 FOREST RD.
HARICHAND, SAPNA	0241	204	6			02351 00063	2	106 HAZELHURST AVE.
HARLEY,PARUL	0244	207	15			04922 00681	2	26 BROOKFIELD AVE.
HAROUTUNIAN, NANCY A.	0019	17	3			07133 00191	2	314 S. MAPLE AVE.
HARRIS (TRSTE), JANE L	0095	82	14			00016 00396	2	549 LINCOLN AVE.
HARRIS, RICHARD & GAREFFA, LAURA	0284	244	17		000000	06849 00406	2	173 CHADWICK PL.
HARRIS, TOM & TARA	0206	176	24			08749 00992	2	39 WALDRON AVE.
HARRIS,JOYCE MARIE JOHNSON	0098	83	33.02			07807 00886	2	34 JENNIFER PL.
HARRISON, TERENCE & MARY BERGEN	0015	14	12			07699 00355	2	136 FOREST RD.
HARRISTOWN RD ASSOC, LLC	0232	196	1			00718 01392	4A	11 HARRISTOWN RD.
HART, NEIL & KAREN	0133	115	43			00408 01015	2	111 RODNEY ST.
HARTE, VICTOR P & REGINA A	0088	77	15			09241 00366	2	99 OXFORD PL.
HARTMANN,DAVID J&MANGANARO,LEIGH	0008	9	8			08205 00223	2	99 FOREST RD.
HARVEY, DARRYL	0215	178	14	C22EB	391000	01889 00974	2	22 IRIS CIRCLE EAST
HARVEY, LORETTA	0285	244	29			08648 00252	2	12 MANOR CT.
HARVEY,JACKSON DEAN&KATE SOYEON	0186	159	1			03985 01674	2	185 PINELYNN RD.
HARZVI, RON H. & MOWLEM, KATE V.	0076	64	3			07500 00001	2	26 ISABELLA PL.
HASEGAWA, DAISUKE & MAMI	0124	108	13			02663 02115	2	51 VALLEY RD.
HASHEMI-NASAB, SARA TRSTE	0191	164	10			05310 00212	2	55 ABBINGTON TERR.
HASKELL, RICHARD & LAUREN	0007	9	3			01770 02330	2	7 GROVE AVE.
HASLAM, THOMAS & INDRA	0195	168	2			01690 01353	2	354 HAMILTON AVE.
HASLING, MICHAEL ETAL	0087	77	2			04853 00554	2	43 HILLSIDE AVE.
HASSELL, CHRISTOPHER & ANGELA	0112	96	6			03389 00818	2	103 BRADFORD ST.
HATTERSLEY, PATRICK & JULIE	0205	176	15			03052 00280	2	6 ROBERT CT.
HATTON, KENNETH & MINDY	0048	40	10			07884 00991	2	58 LEONE CT.
HATTON, WILLIAM D. & DONNA MARIE	0005	7	15			07859 00042	2	79 S. HIGHWOOD AVE.
HAUGHS, DONALD & LAUREN	0043	35	20			01467 01678	2	69 VAN ALLEN RD.
HAWKINS, ERIC C & SARAH A	0037	32	1			01988 02072	2	44 ASHTON PL.
HAY, GLEN J. & LINDA M.	0025	20	20			07847 00383	2	45 DEAN ST.
HAYCOX, MARIE L	0230	194	10		317100	08215 00220	2	337 BLVD.
HAYDEN, JOHN T., JR. & MARY K.	0203	174	9			08229 00974	2	242 GLEN AVE.
HAYWARD, EDMUND C & NICOLE D	0088	77	11			01015 00476	2	77 OXFORD PL.
HE, ROBIN TIANCHENG & XING, YIPING	0188	160	6		243500	05197 01588	2	11 CHESTNUT DR.
HE, XIN & GAO, XIAOFEI	0108	92	7			03344 00090	2	35 CUMBERLAND RD.
HE, XING & XIONG, YAN	0120	106	3			03167 01981	2	136 HAMILTON AVE.
HEAFITZ, GABRIEL J ETAL	0281	243	15		000000	03161 01117	2	150 CHADWICK PL.
HEALY, CHRISTOPHER & ERIN	0032	28	1			02257 00309	2	496 S. MAPLE AVE.
HEATH, CHARLES & HELEN	0157	136	5			06208 00315	2	848 HARRISTOWN RD.
HECTOR, BRUCE J TRSTE	0179	153	3			03682 00548	2	170 GRAMERCY PL.
HEENAN, HILARY & CHRISTINE	0192	165	4			01728 00109	2	72 ABBINGTON TERR.
HEFFERNAN, CHRISTOPHER R & NOREENR	0250	214	15		344400	02022 01268	2	15 GIBSON PL.
HEGYI, PETER B & PAULA M	0045	37	7			08437 00390	2	84 HARDING RD.
HELDER, CARL R & APRIL M	0054	43	26			03651 01795	2	329 DOREMUS AVE.
HELFRICHT, WILLIAM T & JACQUELINE	0137	118	18			01956 00691	2	445 S. MAPLE AVE.
HELFST, JR., FREDERIC & BETH B.	0181	155	6		258100	05726 00024	2	301 HAMILTON AVE.
HELLER, CRAIG M. & DONNA	0224	185	2			08026 00586	2	104 THORNBURY AVE.
HELLER, MICHAEL & KRISTEN	0004	6	1			03248 00913	2	50 FOREST RD.
HELLRIEGEL, MICHAEL S & HEATHER L	0015	14	4			02740 02284	2	176 FOREST RD.
HELMIG, SEAN M & CAROLYN M	0181	155	1			05096 00306	2	199 GRAMERCY PLACE
HEMMEL, JAVAN R & JENNIFER S	0066	56	8			03703 01759	2	550 DOREMUS AVE.
HENDL, JONATHAN L & STACY L	0248	213	5			08259 00206	2	59 GRISWOLD PL.
HENDRICK, IRENE	0216	178	14	C47WE		01066 00408	2	47 IRIS CIRCLE WEST
HENDRICKX, JAY & JEANINE	0091	80	16			08493 00210	2	15 KENT RD.
HENECKER,BRUCE&MELISSA A DOS SANTOS	0152	130	22			02399 01579	2	510 ROCK RD.
HENNIGAN, PATRICK A & MARY T	0180	153	13			08753 00436	2	224 GRAMERCY PL.
HENNINGER, MARY A.	0224	185	1		297800	05830 00234	2	108 THORNBURY AVE.
HENRY, DANIEL J. & ROBERTA BEATON	0104	90	13			06519 00495	2	178 BLVD.
HENRY,JASON&MOON,ANNIE	0197	169	7			04901 01774	2	258 GRAMERCY PL.
HENZEL, CHARLES A. & JANICE	0098	85	6			07566 00570	2	231 BLVD.
HERITAGE PLAZA I C/O PAGANO CO	0232	196	3			07935 00956	4A	55 HARRISTOWN RD.
HERMAN, CHERYL	0201	172	7			01613 00605	2	45 STONEFIELD RD.
HERMAN, DAVID H. & LAURIE BUTOW	0274	236	6			07760 00574	2	125 CORNWALL RD.
HERNANDEZ(ETAL), ALFREDO	0034	30	9			08724 00040	2	448 ACKERMAN AVE.
HERNANDEZ, DAWN L & RUIZ, VANESSA	0127	111	7			02545 01384	2	118 VALLEY RD.
HERNANDEZ, RUBEN & PURNIMA RATHI	0068	57	11			07776 00223	2	22 CONCORD AVE.

TAXING DISTRICT NO. 22 GLEN ROCK

COUNTY NO. 02 BERGEN

NAME OF OWNER ADDITIONAL OWNERS	PAGE NO.	BLOCK NO.	LOT NO.	LOT QUALIF.	ACCOUNT NO.	DEED BOOK	DEED PAGE	CLASS	PROPERTY LOCATION
HERNANDEZ,CARLOS ALBERTO&MARINA D	0081	69	7			02104	00802	2	93 BLVD.
HERRON, THOMAS J & JANE GILIBERTO	0204	176	2			09609	00086	2	226 RODNEY ST.
HESS, C., SHMULEVICH, B., ET AL	0017	15	9			04254	01211	2	144 MIDWOOD RD.
HESSENTHALER,CHRISTOPHER TRSTES/ET	0162	138	16			02112	00993	2	19 BENSON RD.
HETTINGER, JON & GLORIA	0134	117	13			09582	00218	2	136 S. HIGHWOOD AVE.
HEUSS, STEVEN M & MELISSA M	0057	49	15			02689	00444	2	47 WELLESLEY RD.
HEYDT, GRAHAM R & ELIZABETH A	0084	74	4			03139	01142	2	630 DOREMUS AVE.
HIGGINS, TERRENCE & DEBORAH	0029	24	3			00792	02445	2	24 ELIZABETH ST.
HILD, JAMES & DAWN	0054	43	24			09174	00198	2	339 DOREMUS AVE.
HILL, SUSAN D. & BIRENBAUM, LESTER	0161	138	8			07119	00980	2	684 ACKERMAN AVE.
HILL,ANDREW&KATHERINE	0161	137	24			04534	00180	2	37 JEROME AVE.
HILLMAN, DEBRA & JAMES P	0150	129	23			05111	01006	2	420 GROVE ST.
HILLMAN, SETH & RAYNA	0079	66	8			08761	00196	2	42 PEMBROKE PL.
HILLMANN,TIMOTHY A&PERINI,SARA R	0128	111	13			04085	01316	2	11 AUSTIN PL.
HILLOCK, CHARLES & EILEEN	0198	169	15		272000	01977	00376	2	30 EDMONT RD.
HILLYER, JOHN B & CARRIE E	0067	56	29			09388	00313	2	59 CONCORD AVE.
HILZINGER, ROY & EUGENIYA	0066	56	11			08070	00092	2	532 DOREMUS AVE.
HINKLE, MELISSA	0099	85	10			00504	02347	2	205 BLVD.
HIRAKAWA, MOTOHIKO & MIYOKO	0169	143	21			08105	00195	2	47 DELMAR AVE.
HIRAS, JOHN M & KATHLEEN	0032	28	7			08087	00828	2	466 S. MAPLE AVE.
HIRSCH, ANN	0102	89	6			07797	00100	2	200 BLVD.
HIRSCHBERG, SHELDON M. & DIANE M.	0142	121	21		196000	07630	00023	2	86 CENTRAL AVE.
HIRSCHBERG, SHELDON M. & DIANE M.	0142	121	22		195000			1	86 CENTRAL AVE REAR
HIRSCHFELD, ANDREW	0264	227	11			04660	00437	2	53 BEVERLY RD.
HIRSHMAN, RONALD W. & HETTI	0009	11	4			07378	00616	2	120 MIDWOOD RD.
HISKEY, ROBERT ANDREW ETAL	0109	94	1			02638	00454	2	15 TONAWANDA RD.
HITTMAN, SHEILA	0175	150	17			02383	00488	2	111 BERKELEY PL.
HO, KAM SHAN	0029	24	9			04412	01837	2	307 ACKERMAN AVE.
HO,YUAN PU LEVIS&LEE,ISABEL	0274	236	5		375000	04685	00725	2	208 ELMWOOD AVE.
HOCHLEUTNER, THOMAS & KRISTEN	0091	80	6			02920	00229	2	32 BLVD.
HOCHMAN, ERIC & SHIRA	0090	79	13			09365	00052	2	12 KENMORE PL.
HOCHSTADT, ANDREW & JULIA	0270	232	13			01784	00395	2	33 FIELDMERE RD.
HODGES, NOEL B & KRISTIN BLAIR	0248	213	1			01362	01586	2	27 GRISWOLD PL.
HODGSON(TRSTE), CORINNE E&CHARLES G	0043	35	21			08503	00106	2	63 VAN ALLEN RD.
HOEFLE, FREDERICK J. & BARBARA E.	0030	25	9			05531	00110	2	11 LEHIGH PL.
HOFFMAN(ETAL/COTRSTS), ALAN	0117	101	10			01068	02083	2	53 BRADFORD ST.
HOGAN, BRIAN DONNELLY	0120	106	6			04521	01849	2	124 HAMILTON AVE.
HOGAN,HENRY&BRIDGET	0246	209	8		356300	04981	00382	2	3 GARRET PL.
HOLDEN, JAMES & KATHRYN	0289	249	5		000000	05147	00891	2	29 HEROLD DR.
HOLLENSTEIN, JAMES J. & TRACEY L.	0260	224	14		000000	08349	00853	2	5 CRANFORD RD.
HOLLINGER, JOSHUA H (ETAL)	0271	233	11			01727	01486	2	169 HILLMAN AVE.
HOLMAN, ROBERT S & DEBRA	0004	7	2			01690	01808	2	12 MIDWOOD RD.
HOLT, FAYTH LITKE	0117	100	19		159500	01576	01676	2	24 BRADFORD ST.
HOLZER, DAVID & RESHMA PATEL	0194	167	5			09556	00264	2	190 GLEN AVE.
HOMA, SCOTT &DECELIE,KATHLEEN	0149	129	10			08596	00781	2	487 PROSPECT ST.
HONG ZHU & JINGJUN ZHOU	0221	182	5			01582	01407	2	33 FERNDAL AVE.
HONG, JEROME & KANG, JUNG YUN	0092	81	2			02410	02049	2	27 KENMORE PL.
HONG, JOSEPH JISOO ETAL	0065	56	1.03			04779	00288	2	139 ROCK ROAD
HONG, ROBERT & ROSALINA	0160	137	14			08829	00939	2	691 ACKERMAN AVE.
HONHART, RICHARD & SAMANTHA	0169	144	3		230200	02099	01746	2	84 DELMAR AVE.
HOPKINS, MARGARET ROSE ETAL	0205	176	10			04744	00885	2	915 S. MAPLE AVE.
HOPPER ESTATE	0170	144	12					15E	SPOTTSWOOD RD.
HOPSON, DAVID & MARRISSA	0032	28	6			03726	00932	2	470 S. MAPLE AVE.
HOPWOOD, WILFRED A	0038	33	5			02321	01211	2	26 HARDING RD.
HOREISCH, HARRY	0170	145	1		238500			2	79 HIGHLAND RD.
HORGAN, EDWARD J. & PATRICIA A.	0095	82	11			07101	00719	2	12 ROCK RD.
HORNAK, CRAIG S. & BELLO, ROSEMARIE	0255	219	5			07662	00100	2	30 CHESTNUT DR.
HORNE, SAMUEL S & JESSICA I	0179	153	7		259500	02383	01437	2	194 GRAMERCY PL.
HORNECKER, PETER L & SUSAN V M	0021	18	16			00821	01953	2	408 S. MAPLE AVE.
HORNECKER, SUSAN	0007	9	6			03134	00061	2	33 GROVE AVE.
HORNECKER, SUSAN V M	0007	9	5			00821	01860	2	27 GROVE AVE.
HORNISH, KEVIN J & THERESA BARRY	0172	149	6			08211	00537	2	60 HIGHLAND RD.
HOROZ, ABDULMECIT	0034	30	7			05480	00071	2	518 S. MAPLE AVE.
HORTON, RILEY	0252	216	14			07908	00518	2	53 CHESTNUT DR.
HORTON, THOMAS & LYNN OMEARA	0193	166	9			08817	00319	2	175 GLEN AVE.
HORWITZ, BRIAN S & GRETCHEN D	0089	79	6			09364	00056	2	64 KENMORE PL.
HORWITZ, BRIAN S & GRETCHEN D	0110	94	19			02003	00283	2	71 BIRCHWOOD RD.
HOTZ, GEORGE HAROLD & MARIE	0099	85	15			07950	00941	2	183 BLVD.

## TAXING DISTRICT NO. 22 GLEN ROCK

COUNTY NO. 02 BERGEN

NAME OF OWNER ADDITIONAL OWNERS	PAGE NO.	BLOCK NO.	LOT NO.	LOT QUALIF.	ACCOUNT NO.	DEED BOOK PAGE CLASS	PROPERTY LOCATION
HOURLCAN, MARC & CARRIE	0133	115	42			01920 00596 2	105 RODNEY ST.
HOWARD, JINELL	0141	121	14			03174 01786 2	518 ACKERMAN AVE.
HOWARD, ROBERT & GERALDINE LETTIERI	0156	134	30			07731 00036 2	863 HARRISTOWN RD.
HOWARD, TISA	0003	4	1			03568 00579 2	432 PROSPECT ST.
HOWE (ETAL), ALAN BRADLEY	0112	96	10			08257 00582 2	808 S. MAPLE AVE.
HOWE, JAMES S. & MARY	0174	149	27			07482 00507 2	705 HARRISTOWN RD.
HOYT, DAVID & FRANCINE	0053	43	13.01			09630 00495 2	391 DOREMUS AVE.
HOZA, TODD A & CONSTANCE M	0094	82	3.01			08819 00993 2	9 KENMORE PL.
HRASDZIRA, KENNETH & OLIVIA	0199	170	8		273500		58 STONEFIELD RD.
HSU, KEVIN (ETAL)	0048	40	16			01508 01117 2	269 DOREMUS AVE.
HU DA WAI ETAL	0268	230	13			01619 00414 2	137 FAIRMOUNT AVE.
HU, DAI-WAI & BRITTON, JOAN	0113	97	4			03872 01123 2	845 S. MAPLE AVE.
HUA, YICHEN & LI, CHENG	0132	115	30		000000	05422 01647 2	39 RODNEY ST.
HUANG, CLARK & GLORIA	0291	250	3		398700	08663 00560 2	77 ELLSWORTH TERR.
HUANG, TONG & SONG, GAOLE	0210	178	4		294400	05065 01079 2	360 HARRISTOWN RD.
HUANG, YUH YUAN	0050	43	1.15			04399 00803 2	1 GLEN ROCK SQUARE, C5
HUANG, YULIN	0020	17	11			00000 00000 2	369 HIGHWOOD AVE.
HUANG, WINNIE WEI CHIEH	0050	43	1.14			05040 00696 2	1 GLEN ROCK SQUARE, C4
HUBERT, BENJAMIN & DEVESSE	0261	226	2			04401 01234 2	762 PROSPECT ST.
HUDSON CITY SAVINGS BANK	0294	254	15		397000	05742 00445 4A	897 PROSPECT ST.
HUFNAL, BRYCE & PO, KANYA	0265	228	11			04533 00400 2	63 PINELYNN RD.
HUGHES JR, JAMES JOHN & NADINE M	0023	19	24			03873 01823 2	67 NORWOOD AVE.
HUGHES, AMY M	0228	192	13		313300	04617 00703 2	15 MORTLOCK PL.
HUGHES, JENNIFER	0011	12	4			02131 02330 2	528 PROSPECT ST.
HUGHES, JONATHAN & GABRIELA	0139	119	11		193100	02318 01604 2	497 ROCK RD.
HUISKING, ROBIN LEE & WILLIAM	0292	251	2			08540 00646 2	65 ANDOVER TERR.
HUNKO, GREGORY & LAURA	0230	194	8			07547 00482 2	349 BLVD.
HUNT-DAVIES, ADRIAN & JAMES	0005	7	18			05004 01214 2	61 S. HIGHWOOD AVE.
HUNT, WILLIAM H. & ANDREA	0115	99	11			07133 00229 2	95 MAIN ST.
HUO, WEIMIN	0279	241	2		384100	04081 01469 2	24 GARVEY PL.
HURLEY, SHAUN & ARIANNE	0084	74	3			03144 01236 2	40 MARINUS PL.
HUTCHINGS, KATHLEEN	0240	203	11			06537 00069 2	49 HAZELHURST AVE.
HUTCHINS, CURTIS A & MARY C	0013	13	4			08871 00005 2	176 MARLBORO RD.
HUYNH, KHUONG & YANG, MICHELLE	0257	221	8			04222 01862 2	3 GROVER TERR.
HWANG FAMILY LIVING TRUST	0182	156	15		253000	04715 00003 2	18 BELMONT RD.
HWANG, ANDREW	0252	216	13			08778 00411 2	45 CHESTNUT DR.
HYACINTHE, KERVIN & ELIANA	0225	186	9		298400	02771 01567 2	2 SOUTHBORO LA.
HYMOWITZ, JASON & MANINGAT, MAYBELLE	0267	229	9.02			05439 00415 2	114 DELMAR AVE.
IACHETTI, JOHN J & CHERYL A	0276	238	10			00663 01914 2	191 GAYNOR PL.
IANDIMARINO, VINCENT D. & JUDITH R.	0155	134	16			07060 00920 2	639 ACKERMAN AVE.
IANDOLI, ELEANOR P.	0263	227	1			04097 00487 2	808 PROSPECT ST.
IANNUZZO, SCOTT & VIKNER, LOUISA	0277	238	24			05028 00872 1	REAR OF GARVEY PL.
IK GROUP LLC	0131	115	18			03691 00053 4A	210 ROCK RD.
ILDEFONSO CUA TRUSTEE	0064	55	12			03556 01249 2	521 DOREMUS AVE.
ILENKO, PETER & CHRISTINE M.	0073	61	17			06894 00142 2	20 OAK KNOLL RD.
IMBERDORF, ERNST R. & ESTHER	0190	163	16		265700		27 ABBINGTON TERR.
IMPALLA, EUGENE R. & PAULA D.	0189	162	7			5854 00127 2	2 CRESTWOOD DR.
INBAR, YANIV E & PETRA	0012	12	12			00266 00248 2	133 MARLBORO RD.
INCANTALUPO, DAVID & GENA	0106	91	7			00107 01249 2	46 GRANDVIEW AVE.
INFANTINO, BRETT A & ANTHONY A	0142	121	28		191500	03592 00596 2	33 BERKELEY PL.
ING, WILLIAM	0257	221	9		351400	05437 01075 2	15 GROVER TERR.
INGRASSIA, THOMAS & BARBARA SNYDER	0250	214	13		000000	02308 00555 2	7 GIBSON PL.
IORDANOU, NICOLE B & RIVARA, ANDREW D	0240	203	6			03027 00036 2	81 HAZELHURST AVE.
IOZZIA, MICHAEL & BRIDGETTE	0083	71	8			05256 00674 2	641 DOREMUS AVE.
IRENE MARTON TRUST	0249	213	11			09455 00124 2	139 WINSLOW TERR.
IRINEO, JOSEPH P & CHARLENE B	0294	254	16.04			02908 00845 2	44 KEITH PLACE
IRWIN, JOHANNA	0287	246	6			08672 00788 2	22 TILGHMAN DR.
IRWIN, THOMAS & LAURA H	0219	180	8			01974 01014 2	39 SOMERSET CT.
ISCAR, ALVARO ALDAZ ETAL	0209	177	33		290100	03318 01679 2	343 HARRISTOWN RD.
ISENBERG, MARC & JANET	0214	178	9		CC06W	08138 00221 2	6 PAMRAPO CT. WEST
ISOLDI, PETER & BETH	0163	141	1			09186 00128 2	15 ORCHARD PL.
ISRAEL, ROBERT & PERRI	0211	178	9		CA12W	05030 01223 2	12 PAMRAPO CT. WEST
ISTRATI, EUGENE & URSU, DIANA	0065	56	1.01			04821 00789 2	17 CONCORD ROAD
IVANOV, OLEG & ELIZAVETA	0161	138	4			02382 00624 2	16 DELMAR AVE.
IVERS, WILLIAM J & RESA	0056	47	3			00503 00024 2	285 DUNHAM PL.
IVIE, JOHN B. & JOANNE	0084	72	10			07708 00348 2	625 DOREMUS AVE.
IVKOVIC, ZARKO & NEVENA	0215	178	14		C29EA	04322 01235 2	29 IRIS CIRCLE EAST
IZAR, NOLAND & DOROTHY	0139	119	17			02826 00019 2	19 BUCKINGHAM PL.

TAXING DISTRICT NO. 22 GLEN ROCK

COUNTY NO. 02 BERGEN

NAME OF OWNER ADDITIONAL OWNERS	PAGE NO.	BLOCK NO.	LOT NO.	LOT QUALIF.	ACCOUNT NO.	DEED BOOK PAGE	CLASS	PROPERTY LOCATION
JACK, EMILY & CYMNY, CHRISTOPHER	0135	117	27			04115 00409	2	515 ACKERMAN AVE.
JACOBS TRUSTEE ETALS, MYRNA	0251	215	10			01607 01225	2	62 CRANFORD RD.
JACOBS, MATTHEW	0032	27	8			08310 00414	2	7 CLIFTON PL.
JACOBS, SETH RYAN & DINA WELZ	0062	54	1			00828 01067	2	41 LOWELL RD.
JACOBY, STEVEN & JESSICA L	0271	233	5			00007 00692	2	18 FIELDMERE RD.
JADDU, RAKESH APPALASURI ETAL	0262	226	11		366100	05215 01169	2	11 YARDLEY CT.
JADROSICH, PETER B & SHERYL G	0151	130	13			04519 01003	2	558 ROCK RD.
JAEL, ROBERT C.; JAEKEL, WILLIAM	0010	11	13			06971 00363	2	119 S. HIGHWOOD AVE.
JAFFE, STEVEN & JULIA	0202	174	6			03657 01072	2	260 GLEN AVE.
JAIN, BHARTI	0217	178	14	C52WA		03980 01742	2	52 IRIS CIRCLE WEST
JAIN, GAGAN & NAGRAJAN, LALITA	0105	90	21			04730 00158	2	37 GRANDVIEW AVE.
JAIN, ROHIT ETAL	0062	54	3			04459 01485	2	16 PLYMOUTH RD.
JAIN, JAYESH & SHEETAL M	0254	218	11			03952 01941	2	25 GORDON PL.
JAIN, SIDDHARTHA	0238	201	15			04227 00572	2	70 MONMOUTH RD.
JAKUBASZEK, JAKUB & HANH	0058	50	4			01593 00952	2	373 DUNHAM PL.
JAMAL, SHAH & DIAS, PEARLOMA	0156	134	21		213300	05073 01656	2	811 HARRISTOWN RD.
JAMES KEVIN MCGOWAN	0034	30	13.01			01322 00037	2	428 ACKERMAN AVENUE
JAMES, DAVID L. & VIRGINIA G.	0169	143	24		226400	04988 00142	2	63 DELMAR AVE.
JAMES, STEPHEN & CECELIA	0156	134	22		213400	08102 00729	2	819 HARRISTOWN RD.
JANG, SUNGHOO & CHO, HAIKYUNG	0212	178	9	CA30W		02349 01763	2	30 PAMRAPO CT. WEST
JANICKI, JASON & KRISTINA	0181	155	4			03804 01522	2	285 HAMILTON AVE.
JANOCKO, MALCHUS R & RACHEL	0291	250	4			00534 01609	2	83 ELLSWORTH TERR.
JAQUETTE, LAURA	0234	198	6			08597 00198	2	5 BERWYN PL.
JAUME-APONTE, MARIA	0020	18	4			03672 01138	2	360 HIGHWOOD AVE.
JAUME, NORBERT & NOAMI	0021	18	6.02			07599 00771	2	352 HIGHWOOD AVE.
JCK 580 LLC	0047	38.01	4			03172 01551	4A	580 BROAD ST.
JEFF YANG & SARA S LEE	0237	201	3			01605 01521	2	42 MONMOUTH RD.
JEFFREY GROSSE	0082	70	7			04998 00256	2	654 DOREMUS AVE.
JEFFRIES, GILBERT HOLLAND & MAUREEN	0197	168	27		276200	08181 00069	2	571 HARRISTOWN RD.
JEMAL, RONALD & LAURA	0087	77	10			06937 00152	2	71 OXFORD PL.
JENG, MINDY MING-HUAI ETAL	0243	206	5			03318 01293	2	8 ROCKLYNN PL.
JENKINS, WALTER J. & LENORA	0109	93	2			06004 00085	2	10 CUMBERLAND RD.
JENNEE PALADINO REALTY LLC	0153	131	14		209200	05488 00423	2	82 E. GRAMERCY PL.
JENNINGS, CHAD K & SARAH	0061	53	6			05386 00369	2	54 PLYMOUTH RD.
JENNINGS, MICHAEL & CLARE D	0120	105	14			09123 00762	2	154 HAMILTON AVE.
JEONG, HYANGMI H & KIM, SUN KEUN	0216	178	14	C39EB		05023 00092	2	39 IRIS CIRCLE EAST
JEREZ, JORGE & WILLIAM	0012	12	10			02672 00037	2	496 PROSPECT ST.
JEROME, LOUIS & JUDITH ANNE	0267	229	16		361700	06931 00318	2	167 ELMWOOD AVE.
JEROME, RALPH & GILMARTIN, MEGAN	0115	99	9			04267 01194	2	6 WILSON ST.
JHA, SHARAD	0088	78	6			01424 00837	2	92 KENMORE PL.
JIANG, DALONG	0209	177	28		289600	05128 00969	2	309 HARRISTOWN RD.
JIMENEZ, DANERIS & HERNANDEZ, HECTOR	0286	244	36			03147 02196	2	767 PROSPECT ST.
JIN, SANGWOOK & SUNG MIN	0051	43	8	C0004		02097 01758	2	4 DARYL CT.
JN GORHAM PROPERTIES LLC	0047	38.01	8			03578 00050	4A	536 BROAD ST.
JO(ETAL), SEONG G	0256	220	8		000000	08771 00154	2	231 CORNWALL RD.
JOAN REE REALTY LLC	0233	197	7		308800	08420 00458	4A	947 LINCOLN AVE.
JOE, RICKY & ALISSA	0271	233	3			09267 00076	2	30 FIELDMERE RD.
JOH, ASHLEY & PARK, DANNY JIN KYUNG	0212	178	9	CA22W		02967 00251	2	22 PAMRAPO CT. WEST
JOHN, ALVIN K & AHSAN, REEFAT	0242	205	6			02620 00190	2	76 HAZELHURST AVE.
JOHNSON (ETAL), ERIC DAVID	0094	81	31			01166 00841	2	20 HOLT CT.
JOHNSON(ETAL), JAMES CRAIG	0144	124	5			09277 00017	2	385 ROCK RD.
JOHNSON, DAVID S&RIZZO, CONSTANCE M	0069	58	12			02293 01146	2	90 CONCORD AVE.
JOHNSON, ERIC D	0207	177	2		291300	05489 01516	2	254 RODNEY ST.
JOHNSON, RICHARD & SMYTH, ROSE M	0209	177	29		289700	03298 01640	2	325 HARRISTOWN RD.
JOHNSTON, ALEJANDRO A & MARIA V	0175	150	25			02288 02239	2	159 BERKELEY PL.
JOHNSTON, GLENN P & LESLIE A	0001	1	4			04738 01843	2	24 PARK AVE.
JOLIN, CHRISTOPHER & MEGAN	0125	109	13			03640 01009	2	40 VALLEY RD.
JONES, GRIFFITH & ROSEMARIE	0097	83	26			08355 00605	2	139 MAIN ST.
JONES, JAMES E. & JANE L.	0137	118	20			07929 00929	2	457 S. MAPLE AVE.
JONES, JANET A	0246	210	2			01881 01673	2	154 CORNWALL RD.
JONES, RICHARD MARTIN & MAKIKO	0141	121	15			04494 01949	2	512 ACKERMAN AVE.
JONES, ROBERT J & BROUGHEL, NANCY P	0191	165	1			08166 00048	2	82 ABBINGTON TERR.
JONES, WHITFIELD & LISA MARIE	0054	43	28			09639 00358	2	319 DOREMUS AVE.
JONES, WILLIAM & JENNIFER	0123	107	15			01222 00296	2	144 HARDING RD.
JONES, RICHARD MARTIN & MAKIKO	0141	121	16			05028 00839	1	512 ACKERMAN AVE. REAR
JOO, RICHARD & YUNEUI	0029	23	16			04794 01821	2	287 ACKERMAN AVE.
JORDAN, JOHN S & REBECCA A	0174	150	5			08515 00347	2	84 RIDGE RD.
JORGENSEN, DOUGLAS L. & SANDRA	0104	90	7			07471 00199	2	38 FAIRVIEW AVE.



## TAXING DISTRICT NO. 22 GLEN ROCK

## COUNTY NO. 02 BERGEN

NAME OF OWNER ADDITIONAL OWNERS	PAGE NO.	BLOCK NO.	LOT NO.	LOT QUALIF.	ACCOUNT NO.	DEED BOOK PAGE	CLASS	PROPERTY LOCATION
JOSEPH, SHARI	0197	169	8			05385 00521	2	266 GRAMERCY PL.
JOSEPH, SHIBUMON & MATHEW, JESVIN	0277	239	4		377500	02920 00340	2	73 WOODVALE RD.
JOSHI, AMOL & PREETI	0175	150	21			02372 00706	2	135 BERKELEY PL.
JOURNALIST, MATTHEW & KELLY	0076	64	2			01625 00688	2	32 ISABELLA PL.
JOUSSET, JAYME & BRENNAN, MARY	0045	37	13			04395 00747	2	58 HARDING RD.
JOZAK, RICHARD J. & SHEILA M.	0074	61	18			06297 00170	2	16 OAK KNOLL RD.
JPN ON THE MOVE LLC	0241	203	12			05435 01551	2	43 HAZELHURST AVE.
JUHASZ, ZOLTAN & KELE, ANGELIKA	0278	239	7		377800	03439 01424	2	257 ELMWOOD AVE.
JUNE, DESMOND JAMES & BAE, EVELYN EUN	0278	239	6		377700	05042 01832	2	85 WOODVALE RD.
JUNG (TRUST/ETAL), HARRY D	0097	83	27			09151 00159	2	143 MAIN ST.
JUNG, TAE BIN & PEGGY KYONG	0252	216	11		000000	08571 00475	2	33 CHESTNUT DR.
JUREK, MICHAEL & HANNA	0054	43	23			08108 00530	2	343 DOREMUS AVE.
K&Y INVESTORS, LLC	0220	181	1			01534 00498	4A	1014 S. MAPLE AVE.
KABNICK, INGRID	0115	99	4			01775 01048	2	80 BIRCHWOOD RD.
KABRA, ANURAG & TANUSHREE	0051	43	1.19			02544 00358	2	1 GLEN ROCK SQUARE, D4
KACZYNSKI, JANUSZ M. & JOLANTA	0266	228	18		363800	00439 02465	2	143 DELMAR AVE.
KAFAFIAN, DANIEL & KIMBERLY	0108	92	13			02048 01990	2	57 TONAWANDA RD.
KAGEL, KRISTOPHER & TARA	0172	148	7		256400	03495 01439	2	23 RIDGE RD.
KAHN, BERTRAND J. & JUDITH C.	0034	30	5			06205 00016	2	16 AMHERST CT.
KAHN, S. REID & JOYCE ADLER	0083	71	12			06542 00748	2	661 DOREMUS AVE.
KALINA-SUAREZ, JANET	0051	43	5			01515 01605	2	449 DOREMUS AVE.
KALINKOWITZ, BENJAMIN A ETAL	0122	107	9			02663 01126	2	174 HARDING RD.
KALMBACH, HOWARD J. & GUDRUN L.	0022	19	9			06738 00846	2	282 HIGHWOOD AVE.
KALRA, ANITA	0173	149	26		255100	08522 00374	2	99 RIDGE RD.
KAMBLE, AJAY & SAPNA	0250	214	12			00191 00815	2	8 GAYNOR PL.
KAMENETSKIY, LEONTIY & MARINA	0146	125	15			04561 00910	2	597 S. MAPLE AVE.
KAMINSKY, COREY J & NICOLE L	0262	226	21		365200	05232 00497	2	44 BEVERLY RD.
KANE, EDWARD F. & MICHELE N.	0095	82	10			06719 00809	2	16 ROCK RD.
KANE, GLENN J. & PATRICIA M.	0034	30	2			07542 00633	2	34 AMHERST CT.
KANE, MICHAEL & ELIZABETH S.	0204	175	2.10			07989 00356	2	8 ROMARY COURT
KANG, DAVID K & SARAH Y	0259	224	1			04864 00439	2	318 CORNWALL RD.
KANG, SAMMY & AHN, JEANNIE	0105	90	23			03135 01197	2	23 GRANDVIEW AVE.
KANG, SOO KYUNG	0283	243	35		385300	08260 00715	2	146 ELLSWORTH TERR.
KANG, SEUNG HEE	0214	178	9	CC26W		04264 00381	2	26 PAMRAPO CT. WEST
KANTHARIA, SAUMYA	0296	256	3			01642 01834	2	15 BEEKMAN PL.
KANUMILLI, SUDHAKAR & DURGA RANI	0248	213	4			08653 00788	2	53 GRISWOLD PL.
KAPADIA, DHRUV & HERMANTO, PAMELA	0080	68	7			02621 02162	2	11 OXFORD PL.
KAPADIA, NAYAN & NAYANA	0161	138	3			05414 01865	2	20 DELMAR AVE.
KAPILOFF, HOWARD & MERRI	0225	186	5			08449 00511	2	18 SOUTHBORO LA.
KAPLAN, MICHAEL A & SUSAN R	0246	209	6			00784 02062	2	19 GARRET PL.
KAPLOWITZ (ETAL), ZACHARY	0068	57	4			01302 01619	2	87 ROCK RD.
KAPM REALTY LLC	0119	104	5			04811 01557	4A	650 MAPLE AVE.
KAPOTES, JAMES C. & PAULA	0198	170	2			07932 00464	2	310 GRAMERCY PL.
KAPUR, ARJUN & SUPRIYA	0090	79	18			01430 02374	2	623 LINCOLN AVE.
KARCANES, LOUIS G & DIANNE P	0016	14	17			09020 00490	2	135 MIDWOOD RD.
KARDOS IV, JOSEPH & KAITLYN	0145	125	1			03057 01327	2	347 ROCK RD.
KARLSON, C. LYNN	0094	82	2			07161 00440	2	17 KENMORE PL.
KAROLE, THOMAS & KATHERINE	0109	93	1			04959 00584	2	45 TONAWANDA RD.
KAROUNIS, ANTONY D & ALISON	0186	159	5			03399 00418	2	211 PINELYNN RD.
KARSON, BRADLEY & AMY	0138	118	41			09436 00464	2	150 CENTRAL AVE.
KASABWALA, VIMAL & MISTRY, MARISHA	0244	207	16			03689 00284	2	20 BROOKFIELD AVE.
KASELOW, FREDERICK LEE & SUZANNE	0069	58	1			07710 00838	2	4 DIAMOND CT.
KASTELMAN, DANIEL & LAURA	0287	246	1			08718 00211	2	41 CHADWICK PL.
KATSETOS, ANTONIOS & SUZANNE	0154	134	6		215000	02760 02100	2	37 E. GRAMERCY PL.
KATSOV, KIRILL & OXANA	0260	224	11		337400	02818 00799	2	256 CORNWALL RD.
KATTERMANN, JR., AUGUST & DEBORAH	0139	119	6		192600	06815 00671	2	467 ROCK RD.
KATZ, PAUL & MELISSA	0248	212	14			02471 00550	2	41 GAYNOR PL.
KATZMAN, ROBERT & VICTORIA	0189	163	2			08689 00860	2	222 HAMILTON AVE.
KAUFMAN, MATTHEW L & SUZANNE A	0036	31	21			09651 00159	2	38 BEDFORD PL.
KAUFMAN, CRAIG B & ELIZABETH I	0014	13	14			03902 00186	2	133 FOREST RD.
KAUFMAN, ROBERT & MIRA TYCH	0030	26	1			05015 01433	2	25 WARREN PL.
KAUFMANN, ROBERT W. & FRANCES G.	0110	94	8			06652 00393	2	46 ROXBURY PL.
KAUKONEN, PHILIP A	0086	75	10			08235 00225	2	56 HILLSIDE AVE.
KAUR, RUPINDER	0099	85	14			05191 01334	2	187 BLVD.
KAUR, RUPINDER	0230	193	16		312000	03192 02419	2	27 CORNELIA PL.
KAUSHIK, AJAY & SHARMA, RACHITA	0284	244	16		388300	05427 00317	2	165 CHADWICK PL.
KAWAI, MASAHIRO & NAKAMURA, KAYO	0209	177	22			03349 00911	2	987 S. MAPLE AVE.
KAY WILLIAM J. & HILARIE SEIFERT	0136	118	14.01			07625 00261	2	80 S. HIGHWOOD AVE.

## TAXING DISTRICT NO. 22 GLEN ROCK

## COUNTY NO. 02 BERGEN

NAME OF OWNER ADDITIONAL OWNERS	PAGE NO.	BLOCK NO.	LOT NO.	LOT QUALIF.	ACCOUNT NO.	DEED BOOK PAGE CLASS	PROPERTY LOCATION
KAZ, YURY & SVETLANA	0288	247	5		403900	00964 02226 2	46 ELLSWORTH TERR.
KAZANJIAN(ETC), SUSAN(BENDIAN)	0255	219	10		000000	08650 00053 2	33 CRESTWOOD DR.
KAZAZ, TAMIR & AMIT	0251	215	9		343100	02240 00674 2	70 CRANFORD RD.
KBCD LLC	0071	59	12			05200 01919 2	48 GLEN BLVD.
KEDDEM, HEDVA SELA & EREL	0158	136	14			04769 01793 2	796 HARRISTOWN RD.
KEEFE, PHILLIP A. & CHRISTINE	0113	97	5			07654 00500 2	2 HEATHER LANE
KEEGAN,BRIAN	0086	76	2			05014 01552 2	675 LINCOLN AVE.
KEHAYAN, VAHAN A. & CAROLYN	0160	137	11			07716 00073 2	22 ALAN AVE.
KEHM, DANIEL J & ERIKA	0081	69	15			08781 00569 2	686 DOREMUS AVE.
KEIHM, PAUL A	0120	106	11			00743 01133 2	141 HARDING RD.
KELLER, ANDREW M. & MARY E.	0096	83	6			07559 00911 2	38 FERNDAL AVE.
KELLER, STEPHANIE	0002	3	1			05428 00450 2	3 GLENDALE RD.
KELLERMAN, JUSTIN & WEISS, LEE	0186	159	7			02100 02430 2	223 PINELYNN RD.
KELLERMAN, RICHARD A.	0008	10	7			06845 00802 2	80 FOREST RD.
KELLY, AIDEN & REILLY, KRISTI	0128	111	15			02312 01781 2	21 AUSTIN PL.
KELLY, BRIAN E & FLORA A	0005	7	14			01723 01339 2	11 HIGHWOOD TERR.
KELLY, M DAVITT & ERIN K BURKE	0127	110	18			08190 00465 2	22 STERLING PL.
KELLY, MICHAEL & MELISSA	0096	83	8			01530 00239 2	50 FERNDAL AVE.
KELLY, PETER J. & LUCY M.	0109	94	6			07880 00939 2	34 ROXBURY PL.
KELLY, THOMAS R & JEEYOUNG	0109	94	2			03077 01979 2	10 ROXBURY PL.
KELLY, WILLIAM HIGGINSON ETAL	0108	92	12			05381 00462 2	9 CUMBERLAND RD.
KELLY,THOMAS	0033	28	11			03831 01424 2	385 ACKERMAN AVE.
KENMORE PLACE LLC	0092	81	1			03518 00619 15F	23 KENMORE PL.
KENNEDY(ETAL), JOHN FRANCIS	0129	114	4.01			09174 00095 2	119 GLEN AVE.
KENNEDY, KEVIN G & VERA	0010	11	7			09077 00086 2	106 MIDWOOD RD.
KENNEDY, WILLIAM & KERI	0051	43	7			08619 00786 2	435 DOREMUS AVE.
KENNY, CHARLES P & JULIE C	0005	7	9			01934 01853 2	51 BEECH RD.
KENNY,PATRICK & ALEXIS	0207	177	3		291400	03764 01254 2	250 RODNEY ST.
KENWORTHY, JOHN R. & JANET R.	0210	177	38		290500	06965 00766 2	365 HARRISTOWN RD.
KERPER, GORDON B & JENNIFER S	0174	150	12			08692 00837 2	46 RIDGE RD.
KERSHAW, CARSE	0247	212	3		000000	08776 00547 2	40 GARRET PL.
KEUM, EUNHA	0210	177	37			04119 00292 2	361 HARRISTOWN RD.
KHAMBATTA, KAYOMARZ H. & GOOLCHER K	0049	42	9			07889 00935 2	DOREMUS AVE. REAR
KHAN, SHAWN & KOO, MIJOO	0101	87	4			03382 01795 2	226 BLVD.
KHOJAINOVA, NATALIA(MORYL)	0086	76	6			08929 00102 2	22 CAMBRIDGE PL.
KHUSID, MARK & GRETA	0291	250	16		398000	00799 00804 2	41 LEIGH TERR.
KHUTORSKY, LEONID & NELLY	0290	250	1			07706 00200 2	65 ELLSWORTH TERR.
KHYM (ETAL), HANDOL D	0144	124	10		188800	01280 00347 2	22 CARLTON PL.
KIERNAN, JAMES & MCCLURE, TARA	0103	90	2			03211 00439 2	18 FAIRVIEW AVE.
KIES, STEFAN & KHRISTINE H	0020	18	5			00757 00197 2	356 HIGHWOOD AVE.
KILAR, PAUL A	0237	200	8		334000	03315 00599 2	15 NOTTINGHAM RD.
KILEY, DOUGLAS	0075	62	15			08802 00139 2	103 GREENWAY RD.
KILMURRAY, ROBERT (ETALS)	0159	137	4		220300	01480 01012 2	60 ALAN AVE.
KIM CHRISTINA	0102	88	3			05049 01863 2	31 SERAFIN PL.
KIM, CHRISTOPHER YOUNG BIN ETAL	0093	81	22			05106 00004 2	72 ROCK RD.
KIM, DAVID & RUTH	0179	152	34			01840 02332 2	11 CAROL CT.
KIM, EDWARD JOUNSIK	0249	214	4			09508 00186 2	56 GAYNOR PL.
KIM, ERIC & HEEJIN	0021	18	14			02654 00967 2	35 S. HIGHWOOD AVE.
KIM, HYUNG JUN & MIN KYUNG	0290	249	13			08246 00132 2	30 LEIGH TERR.
KIM, JASON & SEO, JIN HWA	0188	160	2			04856 00150 2	173 PINELYNN RD.
KIM, JONG KUN & LI, HUA	0049	42	1.02			05117 01391 2	276 DOREMUS AVENUE
KIM, JONG S & CHO, HYUN JIN	0031	27	3			02027 02196 2	24 WARREN PLACE
KIM, JUNG HI	0259	224	9			03493 00710 2	268 CORNWALL RD.
KIM, JUNGHO & LEE, HOJEONG	0078	65	16			04528 00745 2	489 LINCOLN AVE.
KIM, MICHAEL EUGENE ETAL	0106	91	6			04310 01841 2	42 GRANDVIEW AVE
KIM, MINJU	0177	152	3			03202 02206 2	32 CAROL CT.
KIM, NAM K & JUNG Y PARK	0284	244	8			00429 01675 2	51 DE YOUNG RD.
KIM, PAUL & CHOI, JUNG	0221	181	14			04626 00351 2	105 THORNBURY AVE.
KIM, SANG JOON ETAL	0269	231	7			01853 02115 2	144 FAIRMOUNT AVE.
KIM, STEVEN & ESTHER	0260	225	1			09494 00155 2	11 KIRKWOOD PL.
KIM, SUNG TAE & SONG, SOO	0152	130	17			03030 00094 2	538 ROCK RD.
KIM, TAE YOUNG & LEE, EUN JEONG	0050	43	1.09			05253 01613 2	1 GLEN ROCK SQUARE, B4
KIM, TONY SONG & HYUN JIN CHANG	0236	200	2			01154 00314 2	22 BERWYN PL.
KIM, WON JIN & MISOOK	0162	138	18		234100	07280 00583 2	33 BENSON RD.
KIM,CHRISTIAN & YU,JIYEUN	0152	131	1			03961 01416 2	574 PROSPECT ST.
KIM,HEEJOO	0069	58	3			03654 00531 2	44 CONCORD AVE.
KIM,JONG WOUNG&CHOI,BOYOUN	0272	234	5			04341 00957 2	164 HILLMAN AVE.
KIM,SOOBUM	0227	191	12			03899 01681 2	31 BERRY PL.

## TAXING DISTRICT NO. 22 GLEN ROCK

## COUNTY NO. 02 BERGEN

NAME OF OWNER ADDITIONAL OWNERS	PAGE NO.	BLOCK NO.	LOT NO.	LOT QUALIF.	ACCOUNT NO.	DEED BOOK PAGE	CLASS	PROPERTY LOCATION
KIM,YEA HYUN&KANG,JOHN HYUNGSUK	0090	79	15			03191 01045	2	599 LINCOLN AVE.
KING, KEVIN & COLLEEN	0121	106	26			01107 01581	2	45 IONA PL.
KING, PAMELA R	0153	131	15			01314 02149	2	84 E. GRAMERCY PL
KINSELLA, KEITH & MARYALICE	0015	14	13			08126 00760	2	132 FOREST RD.
KIPINIAK, ADAM & EMILY ELIZABETH	0056	47	5			05462 01340	2	275 DUNHAM PL.
KIRCHER, ANDREW & DELANEY, ANGELA	0043	36	6			02892 00578	2	62 VAN ALLEN RD.
KIRLIN, DANIEL & HELENE	0041	34	13			07871 00453	4A	483 BROAD ST.
KIROVA, ALEXANDER & ANN KIRU	0262	226	16		000000	04463 01739	2	89 HILLMAN AVE.
KIRSCH (ETAL), CLIFFORD	0273	235	10		000000	08898 00252	2	227 ELMWOOD AVE.
KIRSCH, LEONARD W. & DEBRA F.	0162	139	2			07672 00990	2	46 BENSON RD.
KISHIDA, YASUYOSHI & AYUMI	0165	141	17			08738 00025	2	743 ACKERMAN AVE.
KISLUKHIN, NIKITA & OLGA	0121	106	16			03077 01752	2	171 HARDING RD.
KITCH, KENNETH M & HAUSER, ALISON L	0155	134	11			00088 01830	2	65 E. GRAMERCY PL.
KITZ, MATTHEW & LINDA	0120	106	12			09071 00383	2	149 HARDING RD.
KIZIS, BRET CHARLES & VO, TUUYEN	0101	86	9			05363 01662	2	783 LINCOLN AVE.
KLEIMAN (ETAL), LAUREN I	0019	16	14			09324 00304	2	201 S. HIGHWOOD AVE.
KLEIN, CELIA A MERRIMAN	0153	131	6		210000	09211 00262	2	38 E. GRAMERCY PL.
KLEIN, ERIC & HEDY SCHEINFELD	0295	255	7		399500	06833 00895	2	34 BEEKMAN PL.
KLEIN, NORMAN; TRUSTEE	0279	241	7		383600	07521 00782	2	31 GLENFAIR RD.
KLEIN,LARRY & CHERYL	0189	162	9			08029 00022	2	16 CRESTWOOD DR.
KLEINKNECHT, WILLIAM	0041	35	1			05496 01568	2	562 S. MAPLE AVE.
KLEINKNECHT,MARGARITA	0044	36	13			05013 01244	2	103 HAMILTON AVE.
KLIPPER, ROI & CARLY	0252	216	2		340700	04424 01238	2	142 WINSLOW TERR.
KLISHCH, IVAN & RUSHYNETS, IULIIA	0003	3	16			04207 01202	2	53 FOREST RD.
KLODOWSKI, PAUL L. & SUZANNE J.	0209	177	26		289300	06400 00337	2	289 HARRISTOWN RD.
KNAPP, JR., HAROLD S. & CAROL	0190	164	2				2	258 HAMILTON AVE.
KNAUER, RICHARD & TERRY, ROBERTA	0162	138	19		234000	07413 00641	2	39 BENSON RD.
KNEIS, SHARON T.	0041	35	2			08363 00957	2	11 BEDFORD PL.
KNEPPER, MAXIME A. & ANDREA	0015	14	16			05984 00324	2	131 MIDWOOD RD.
KNEZEVIC, MELISSA R & STEVEN	0190	163	12			04877 00596	2	11 ABBINGTON TERR.
KNIFFIN, ABIGAIL	0036	31	20			04008 00252	2	44 BEDFORD PL.
KNIGHT, JASON & JENNIFER	0191	164	4			00769 01241	2	244 HAMILTON AVE.
KNIREL, MARIANA	0164	141	3			02799 00457	2	668 PROSPECT ST.
KNOP, JUDITH D	0157	135	4			01707 02036	2	763 HARRISTOWN RD.
KNUDSEN, FLEMMING & COLLEEN	0283	244	1			09034 00018	2	3 DE YOUNG RD.
KOBAYASHI, TSUYOSHI & HARUKA	0017	15	15			05447 01114	2	165 SYCAMORE TERR.
KOCHANOV, OLEG & ANNA	0294	254	14.03			00748 00216	2	873 PROSPECT STREET
KOENIG, JOSEPH & IRENE	0169	143	23			08828 00118	2	57 DELMAR AVE.
KOGAN, DANIEL LEON & ANNA REBECCA	0092	80	17			05293 01785	2	19 KENT RD.
KOHN, ANDREW & JULIE	0296	256	8		400700	03386 01359	2	15 CHADWICK PL.
KOLARVA,TEMENOUGA&ZLATKOV,ANTON	0012	12	19			05022 00306	2	173 MARLBORO RD.
KOLSTAD, KENNETH R. & KATHRYN M.	0077	65	13			05863 00310	2	163 GREENWAY RD.
KOLTUNICKI, KRISTINA A ETAL	0236	199	29			03463 00559	2	27 MONMOUTH RD.
KOMARICA, NEVENKA (NENA)	0104	90	8			01569 01288	2	44 FAIRVIEW AVE.
KONG, ROBERT & LAM, YIPFUNG DORIS	0224	185	10			07770 00335	2	5 SOUTHBORO LA.
KONSTANTINOVSKY,KONSTANTIN	0190	163	8			04934 00701	2	643 S. MAPLE AVE.
KONTOLEON, KONSTANTINOS & KATHERINE	0099	85	11			05801 00412	2	199 BLVD.
KONTOLEON, KONSTANTINOS & KATHERINE	0231	195	6		311300	06808 00327	2	16 CORNELIA PL.
KOO, DANIEL YONG (EXEC)	0006	7	23			01658 02241	4A	395 S. MAPLE AVE.
KOPELMAN, STEVEN & CHRISTINE M	0001	1	3			08680 00247	2	20 PARK AVE.
KOPERWAS,ANDREW &ARORA,SHIVANI	0295	255	3		399900	03982 01317	2	29 ANDOVER TERR.
KOFF,JOHN G & PENNY M	0253	217	10		349400	04225 00552	2	25 GODFREY TERR.
KOPYTA, JEFFERY F. & BARBARA ANN	0258	222	5			07449 00992	2	287 CORNWALL RD.
KORANSKY, EDWARD & MADELEINE	0270	232	10		370500	05963 00366	2	15 FIELDMERE RD.
KORLEY, RICHARD & MABEL	0211	178	9	CA02W		04801 00525	2	2 PAMRAPO CT. WEST
KORN, IRVING M. & DOREEN KUKLINSKI	0137	118	27		197000	06770 00329	2	491 S. MAPLE AVE.
KOSEK, EDWARD & GABRIELA	0204	176	1			03493 01545	2	230 RODNEY ST.
KOSLOW, BARBARA J.	0043	35	26			07700 00832	2	37 VAN ALLEN RD.
KOSTER, JOHN F TRSTE	0141	121	17		195600	05357 01684	2	508 ACKERMAN AVE.
KOTAK, SAMEER	0109	94	4			04895 01351	2	20 ROXBURY PL.
KOTWICA, RICHARD JR & EMILY	0113	97	3			08759 00220	2	853 S. MAPLE AVE.
KOUL, AYISHA & SHALAI SH	0103	89	13			04337 01734	2	31 FAIRVIEW AVE.
KOURTESIS, ANTHONY(ANTONIO)& GINA	0081	69	13			02434 01327	2	25 BROOK PL.
KOVACS, ZOLTAN & ANITA T.T. K	0234	198	9			00267 00234	2	23 BERWYN PL.
KOVAL, ANDRIY & OKSANA	0030	25	1			02145 00882	2	29 LEHIGH PL.
KOVALCIK, LUCAS A & ANNA	0230	194	6			08700 00293	2	361 BLVD.
KOVALICK,CHERYL A	0222	183	6		295900	04549 01203	2	46 ROBINSON AVE.
KOWAL, JANE Y	0063	54	23			01566 00583	2	15 RUTLAND RD.

## TAXING DISTRICT NO. 22 GLEN ROCK

## COUNTY NO. 02 BERGEN

NAME OF OWNER ADDITIONAL OWNERS	PAGE NO.	BLOCK NO.	LOT NO.	LOT QUALIF.	ACCOUNT NO.	DEED BOOK PAGE	CLASS	PROPERTY LOCATION
KRACHENFELS, MICHAEL & STEPHANIE	0144	122	17			09348 00116	2	559 S. MAPLE AVE.
KRAFT, CATHERINE TRUST	0184	157	15		245100	08163 00345	2	333 HAMILTON AVE.
KRAFT, SUSAN	0247	212	2		000000	00404 01015	2	44 GARRET PL.
KRAKOVSKY, MICHAEL ETAL	0213	178	9	CB15E		03063 01101	2	15 PAMRAPO CT. EAST
KRAMAR, ANDREW & TRACEY	0138	118	38		203000	01149 01491	2	133 CENTRAL AVE.
KRAMER III, LAWRENCE F & DONNA PEUSTER	0130	115	9			03246 00176	2	102 GLEN AVE.
KRAMER, BEN & MARISSA	0183	157	4		246200	05082 01803	2	25 BELMONT RD.
KRAMER, BENJAMIN & MARISSA	0291	250	6			02015 02324	2	66 ANDOVER TERR.
KRAMER, MATHIAS & ANGELA	0149	129	8			04608 01759	2	475 PROSPECT ST.
KRAMER, THOMAS F & LAURA E	0098	83	34.01			02074 00348	2	10 JENNIFER PL.
KRAMER, MICHAEL & DENYEAU, JOANNE R	0005	7	17			04726 01831	2	69 S. HIGHWOOD AVE.
KRAMINSKAYA, ANNA	0160	137	13			04743 01941	2	685 ACKERMAN AVE.
KRANTZ, JOHN S & TONI M	0103	89	17			08612 00766	2	15 FAIRVIEW AVE.
KRASNOFF, ALAN & MARCY	0279	240	8		000000	07618 00011	2	107 GAYNOR PL.
KRASNOPOLSKY, DAVID & MARINA	0096	83	11			01804 01755	2	60 TONAWANDA RD.
KRAUSE JENNA	0252	216	3			04826 00323	2	136 WINSLOW TERR.
KRAUSE, KENNETH K.	0239	202	10			07152 00943	2	66 BELVIDERE RD.
KRAYBILL, ROSE M. & SCHERTZ, DELOSS	0123	107	19			07500 00966	2	126 HARDING RD.
KREBS, MICHAEL A. & JANET	0139	119	7			06570 00672	2	471 ROCK RD.
KREBS, MICHAEL A. & JANET M.	0001	2	6			07055 00572	4A	391 S. MAPLE AVE.
KREIBICH, THOMAS A & ARATI S	0065	56	4			01050 01375	2	574 DOREMUS AVE.
KREMENCHUGSKY, VLADIMIR & STELLA	0076	63	11			04353 00268	2	60 GREENWAY RD.
KREMENCHUGSKY, VLADIMIR & STELLA	0169	143	26			00474 00542	2	75 DELMAR AVE.
KREPPEIN, JOSEPH P ETAL	0239	202	12			04373 00984	2	54 BELVIDERE RD.
KREPS, ELLEN & ARNOLD, GEORGE & CAROL	0050	43	1.04			03048 00318	2	1 GLEN ROCK SQUARE, A4
KRISHNAN, VIVEK ETAL	0256	220	7		347800	02733 00438	2	14 GORDON PL.
KROLL, DAVID S. & ROBIN B.	0162	138	15			07739 00269	2	11 BENSON RD.
KRONEMER, BARRY & LAUREN M	0179	153	6		259600	08772 00462	2	188 GRAMERCY PL.
KRUG, JOSEPH & KAREN	0281	243	4		385100	06996 00587	2	637 PROSPECT ST.
KRUMM, ROBERT F.	0080	68	3			07757 00686	2	94 W. MAIN ST.
KRYWICKI, GREGORY & ERICA	0273	234	13		373000	03041 01336	2	211 DELMAR AVE.
KU, MENG-SHENG & XIN, YING	0261	225	3			05067 00426	2	404 HAMILTON AVE.
KUBASEK, STANISLAW & MARTA	0241	203	16			00757 00276	2	19 HAZELHURST AVE.
KUCHARZ, EZRA D & JENNIFER M	0022	19	7			01941 00487	2	298 HIGHWOOD AVE.
KUIKEN, LOUIS M & JULIE D	0003	5	2			04765 01539	2	60 FOREST RD.
KUIPERS II, HENRY G & LAURIANNE B	0224	185	5		298200	01650 02422	2	46 ARGYLE RD.
KUKREJA, SUNIL & BHARATI	0154	132	2			04451 01953	2	490 ROCK RD.
KULAGIN, OLEKSII & LEVINA, TETIANA	0228	192	14			04279 00390	2	21 MORTLOCK PL.
KULE, BRIAN & TARA DIAMOND	0085	75	5			09130 00191	2	120 BLVD.
KULISH, OLENA Y	0264	227	10			04538 00444	2	49 BEVERLY RD.
KUMAR, RAJESH & VERMA, DIVYA	0235	199	22			02009 00114	2	516 HARRISTOWN RD.
KUMAR, SANTOSH & PANDEY, ANKITA	0226	191	2		315701	03348 01573	2	48 WILLIAM PL.
KUMAR, PUNEET & BARSHIKAR, MANASI DILIP	0064	55	11			03693 00663	2	515 DOREMUS AVE.
KUMLER, KEVIN & KEARA ELIZABETH	0082	70	6			01480 01557	2	660 DOREMUS AVE.
KUNDIG, KAREN & BETELU, EDGAR	0091	80	4			05347 00049	2	40 BLVD.
KUNST, KYLE & CRIMALDI, DEENA	0218	179	18		303700	05345 01071	2	34 SOMERSET CT.
KURIS, JOHN & SONIA	0095	82	5			07737 00096	2	22 HOLT AVE.
KURLAND, MICHAEL J & TAMAR J	0178	152	28			02455 01945	2	55 CAROL CT.
KURTH, KEVIN & KRISTIN	0276	238	16		380100	01463 01920	2	210 GAYNOR PL.
KURTZ, TODD J. & CHERYL R.	0230	194	13		317400	07048 00618	2	319 BLVD.
KURVIN, LAMONT	0029	24	2			06598 00437	2	60 DEAN ST.
KUSAMA, SACHIKO	0248	213	7		000000	07820 00309	2	157 PINELYNN RD.
KUSANT, PETER W. & DEBORAH	0284	244	18			08088 00904	2	181 CHADWICK PL.
KUSHNIR, AARON & SUSAN J	0047	40	3			08467 00295	2	14 LEONE CT.
KUTCHA, BRADLEY & HAVILAND, LAUREN	0053	43	21.01			05295 01426	2	351 DOREMUS AVE.
KVAM, ANDREW & REBECCA	0109	94	3			04257 00300	2	16 ROXBURY PL.
KWON, INTAEK & SOON TAEK	0289	248	5		000000	08941 00131	2	28 HEROLD DR.
L. SADAN, B. KATZ, & D. LAHAV	0246	210	6			04606 01794	2	38 GRISWOLD PL.
LA MENDOLA, CRISTINA ANN	0060	52	10			04042 00306	2	11 WINDHAM PL.
LACEY, DENNIS B & MAUREEN F	0136	118	5		202600	01697 01150	2	130 CENTRAL AVE.
LACHENAUER, SAMANTHA G	0116	100	14			05273 01265	2	48 BRADFORD ST.
LACHNIGHT, EDWARD F. & LUCY L.	0074	62	11			05661 00440	2	83 GREENWAY RD.
LACOGNATA, ITALO	0166	142	8			08789 00953	2	756 ACKERMAN AVE.
LACQUA, PHILIP & GERMAINE	0264	227	14			01581 00706	2	44 CORNWALL RD.
LACUNA-CRUZ, MARINA, ETAL.	0029	23	18			08294 00180	2	295 ACKERMAN AVE.
LA FERGOLA, EMILIE	0045	37	12			08193 00825	2	62 HARDING RD.
LAGAMMA, RALPH & CHERYL C	0107	91	21			08459 00360	2	36 PRINCETON PL.
LAGATTUTA, PAUL A & TERESA A	0247	212	9			01858 00574	2	5 GAYNOR PL.



## TAXING DISTRICT NO. 22 GLEN ROCK

## COUNTY NO. 02 BERGEN

NAME OF OWNER ADDITIONAL OWNERS	PAGE NO.	BLOCK NO.	LOT NO.	LOT QUALIF.	ACCOUNT NO.	DEED BOOK	DEED PAGE	CLASS	PROPERTY LOCATION
LAGEMANN, NICHOLAS & SUZANNE	0001	1	2			01179	00034	2	348 PROSPECT ST.
LAGINESTRA, ROCCO & CARLIN	0061	53	2			03957	00205	2	115 RUTLAND RD.
LAGUERRE, JEAN K & ROSELINE B	0284	244	14		388500	08375	00684	2	145 CHADWICK PL.
LAHAV, DROR & KATZ, LIANNA	0106	91	13			02344	00626	2	144 BLVD.
LAI, DAVID & ANA	0162	138	17			08990	00432	2	25 BENSON RD.
LAKASA GROUP LLC	0276	238	18		380300	05415	01698	2	11 GARVEY PL.
LALKA, NISCHAYA	0049	43	1.02			01610	00437	2	1 GLEN ROCK SQUARE, A2
LALWANI, BHARAT & SONIA	0242	205	7			01428	02462	2	70 HAZELHURST AVE.
LAM, JOYCE	0281	243	10			03225	01029	2	186 CHADWICK PL.
LAM, SIU H & KIM Y	0289	248	2			02215	01464	2	45 KEITH PL.
LAM, SIU HO & KIM YU	0271	233	4		371100	06955	00808	2	24 FIELDMERE RD.
LAMACCHIA, ROBERT & JEANINE	0272	234	1		000000	08492	00373	2	62 WOODVALE RD.
LAMBERT III, MACK ROLAND & TRAN NGO	0157	135	8		235600	04721	01956	2	640 ACKERMAN AVE.
LAMBERTH, NICHOLAS & ALLISON	0037	32	6			04859	01938	2	16 ASHTON PL.
LAMBRICH, BRIDGET ROSE	0146	125	13			01493	00267	2	587 S. MAPLE AVE.
LAMENDOLA, BRIAN & TIS, JENNIFER	0095	82	13			02967	02071	2	2 ROCK RD.
LANDAU, HOWARD L. & MARIE E.	0294	254	20		396400	05128	00087	2	2 KEITH PL.
LANDREAU, MARTIN ALEJANDRO ETAL	0201	173	3			04336	00047	2	275 GLEN AVE.
LANG, KEVIN & KATHLEEN	0119	105	4			08024	00018	2	22 IONA PL.
LANGE, DAVID I	0066	56	10			08096	00481	2	536 DOREMUS AVE.
LAPKIN, NATHAN & MARGARET	0111	95	8			04668	01484	2	55 ROXBURY PL.
LAPPEN, GREGORY J & LISA M	0204	175	7.01			01449	01947	2	169 RODNEY ST.
LAPPIN, BRIAN D & MELISSA A	0109	93	7			02908	01042	2	9 ROXBURY PL.
LARA, ROBERT J & KRITHIKA	0078	65	15			04600	00522	2	475 LINCOLN AVE.
LARICCHIA-WEHNER, CELIA J ETAL	0074	62	9			04514	00796	2	71 GREENWAY RD.
LARICCIA, ANTHONY & BELLA	0185	158	2			09118	00547	2	172 PINELYNN RD.
LARKIN (ETAL), TIMOTHY K	0014	13	16			09016	00158	2	143 FOREST RD.
LARSEN, HOWARD R. & KATHLEEN J.	0137	118	26			06638	00460	2	487 S. MAPLE AVE.
LASHER, ANDREW (ETAL)	0034	30	4			01485	00382	2	22 AMHERST CT.
LAUK, PETER A. & ELIZABETH H.	0026	21	14.01			08091	00385	2	18 S. HIGHWOOD AVE.
LAURENZO, ANTHONY & THERESA	0203	175	1.01			03868	01327	2	437 HARRISTOWN ROAD
LAURITANO, JOSEPH	0122	107	14			03642	00713	2	150 HARDING RD.
LAURO, DAVID S & MONICA C	0072	60	10		209000	01115	02467	2	45 GLEN BLVD.
LAUTERMILCH, BRIAN & KRISTINA	0153	131	16			02956	00305	2	88 E. GRAMERCY PL.
LAUTERMILCH, J. WILLIAM & DIANE M.	0045	37	10			05668	00360	2	70 HARDING RD.
LAVINE, KIRK J & DAWN E MURDOCK	0093	81	23			09553	00016	2	66 ROCK RD.
LAWHORN, JEFFREY M & CHRISTINE R	0009	10	16			05504	01792	2	117 MIDWOOD RD.
LAWLESS, JAMES & MARY	0126	110	10			07372	00561	2	93 VALLEY RD.
LAWLOR, EMILY	0110	94	7			08489	00196	2	40 ROXBURY PL.
LAWLOR, JAMES J. & MARGARET	0107	91	27			03888	00309	2	691 LINCOLN AVE.
LAWRENCE E SCHWARZWALDER REV T ETAL	0062	54	6			03100	00290	2	54 WINDHAM PL.
LAWSON, JEROME C & HARUNO T TRSTE	0193	166	4		282700	02123	00571	2	201 GLEN AVE.
LAZAREV, NIKOLAY	0105	90	22			04422	00151	2	31 GRANDVIEW AVE.
LAZAROFF, FAYE	0212	178	9	CB06E		08743	00688	2	6 PAMRAPO CT. EAST
LAZELLARI, EDWARD & BOURKE, RAYNA	0170	144	10			03765	01386	2	44 DELMAR AVE.
LAZEV, RICHARD & ELISSA	0262	226	10			08693	00500	2	3 YARDLEY CT.
LE, PAUL & ALBRECHT, CAROLINE	0100	85	24			02512	01902	2	145 BLVD.
LEDENIOV, OLEG (ETAL)	0291	250	8		397400	01689	02286	2	52 ANDOVER TERR.
LEDER, BRIAN D & HEIDI K	0179	152	29		263200	02938	00309	2	49 CAROL CT.
LEDERER (ETAL), JOHN	0044	36	14			08581	00235	2	109 HAMILTON AVE.
LEE (ETAL), SANGYONG	0213	178	9	CB17E		00812	01071	2	17 PAMRAPO CT. EAST
LEE, ANTHONY (ETAL)	0011	12	1			01697	01310	2	615 ROCK RD.
LEE, BRYAN & KARINA	0247	212	5		355200	05143	01053	2	26 GARRET PL.
LEE, BRYAN & KARINA	0265	228	16			03490	01724	2	129 DELMAR AVE.
LEE, CHEUN & AMY	0266	228	22			08200	00360	2	169 DELMAR AVE.
LEE, CHRISTOPHER H & MI-SUN	0244	207	3			00798	00985	2	88 BROOKFIELD AVE.
LEE, DANIEL S & GRACE JIN	0077	65	10.01			03390	00659	2	39 PEMBROKE PLACE
LEE, DAVID & CHRISTINA	0268	230	15			05522	01909	2	151 FAIRMOUNT AVE.
LEE, DONGHUN & KIM, SANGMI	0072	60	9			03328	01478	2	41 GLEN BLVD.
LEE, DUK SUN & SUNG JA	0295	254	22			08983	00259	2	7 KEITH PL.
LEE, JAMES & JULIE	0153	131	9		209700	02744	02298	2	54 E. GRAMERCY PL.
LEE, JAMES H & SHIRLEY	0272	233	13			00518	00976	2	183 HILLMAN AVE.
LEE, JAMES M. & ELIZABETH A.	0143	122	13			07333	00254	2	539 S. MAPLE AVE.
LEE, JEFFERSON J & JOH, AMY S	0274	236	11		000000	02531	02115	2	124 WOODVALE RD.
LEE, JESSE JIHOON & MISUNG	0244	207	9			02736	02244	2	54 BROOKFIELD AVE.
LEE, JIYOUNG & LEE, EUNJU	0121	106	21			03317	00747	2	209 HARDING RD.
LEE, JOHN C. & ROBERTA B.	0075	63	7			04964	00268	2	84 GREENWAY RD.
LEE, JOUNG KYU & KIM, JANDEE	0162	139	3			04391	00115	2	40 BENSON RD.



## TAXING DISTRICT NO. 22 GLEN ROCK

## COUNTY NO. 02 BERGEN

NAME OF OWNER ADDITIONAL OWNERS	PAGE NO.	BLOCK NO.	LOT NO.	LOT QUALIF.	ACCOUNT NO.	DEED BOOK	DEED PAGE	CLASS	PROPERTY LOCATION
LEE, JULIET	0166	142	12			01794	00477	2	19 HILLMAN AVE.
LEE, JUWON & KELLY	0203	174	11			04684	00880	2	449 HARRISTOWN RD.
LEE, KAI WING & HENG	0027	21	29			01375	01524	2	115 DEAN ST.
LEE, MATTHEW & SOONRAN PARK-	0211	178	9	CA10E		03033	01063	2	10 PAMRAPO CT. EAST
LEE, MICHAEL & HYU JIN	0276	238	15			01489	01842	2	218 GAYNOR PL.
LEE, PETER & WONKYUNG	0140	121	2			07844	00875	2	68 DEVONSHIRE PL.
LEE, SANG WON & MICHELLE KIM	0177	152	7		260600	01515	01733	2	80 BERKELEY PL.
LEE, SANGKI & JIN-SOO	0289	249	1					2	5 HEROLD DR.
LEE, VINCENT HOYOUNG & EUNSOL CHO	0020	18	2			04464	01960	2	368 HIGHWOOD AVE.
LEE, WEI & EMILY	0263	226	23		365400	08300	00503	2	30 BEVERLY RD.
LEE, YEN-MING & KOCAGA, YASAR LEVENT	0117	101	5			04679	01950	2	29 BRADFORD ST.
LEE, YONGWOO & SUN YOUNG	0182	156	14		253100	03039	00999	2	24 BELMONT RD.
LEE, YOUNGMI & JAMES MIN	0120	106	1			05334	01851	2	150 HAMILTON AVE.
LEE, ZACHARIAS S & KIM, JULIE	0099	85	13			05384	00555	2	191 BLVD.
LEE, DANIEL & CHRISTINA	0250	214	19		344800	05027	00124	2	47 GIBSON PL.
LEE, DARREN E & KYUNGJOO	0020	17	16			05021	01831	2	333 HIGHWOOD AVE.
LEE, EUN HEE	0100	86	1			03388	02209	2	5 WILLIAM PL.
LEE, JUNHO & YOU YOUNG	0251	215	5			05033	00067	2	190 CORNWALL RD.
LEE, KUN HSIN & CHUNG CHING & CHIN MEI	0277	238	26					1	GARVEY PL.
LEE, ROBERT P & ALICE Y	0061	52	14			03983	00588	2	43 WINDHAM PL.
LEEBER, STEPHEN & DOCKSWELL, TIANA	0107	91	23			04504	01700	2	24 PRINCETON PL.
LEHR, THOMAS E (ETAL)	0132	115	31		165000	01477	00854	2	49 RODNEY ST.
LEIBLE, CHRISTOPHER	0289	249	2			01038	00846	2	11 HEROLD DR.
LEIBLE, CHRISTOPHER R & MATT TRSTES	0269	231	3		357400	03306	02103	2	172 FAIRMOUNT AVE.
LEIBMAN, RONALD & ELAINE ZIFF	0136	118	9			08098	00655	2	118 S. HIGHWOOD AVE.
LEIBU FAMILY LP	0290	250	2			09499	00038	2	71 ELLSWORTH TERR.
LEICHTE JR, ROBERT J & RACHEL	0159	136	26		00000	03815	00852	2	59 ALAN AVE.
LEMIEUX, JR., MAURICE & ANN MARIE	0069	57	15			07622	00640	2	2 SPRUCE PL.
LEMIEUX, STEVEN & MARK	0072	60	17			02698	01961	2	1 SPRUCE PL.
LENT, JOHN J. & NORA J.	0002	3	5			06007	00497	2	380 PROSPECT ST.
LEON, ANTHONY P & LEILA	0221	181	17			03923	01346	2	115 THORNBURY AVE.
LEONARD, JAMES & ERIN	0194	167	2		280700	03352	00583	2	212 GLEN AVE.
LEONARD, WILLIAM J. & ANNE MARIE	0205	176	14			08077	00183	2	8 ROBERT CT.
LEONE, ANTHONY & MARIA	0156	135	2			00739	02396	2	751 HARRISTOWN RD.
LEONE, ROSE & ALDERIGGIO	0101	87	3			04240	00011	1	RR SERAFIN PL.
LERMAN, KEVIN & GREEN, HILLARY	0009	10	11			03700	01812	2	95 MIDWOOD RD.
LERMAN, URI (ETAL)	0163	140	4			01717	00755	2	65 SPOTTSWOOD RD.
LENER, VIVIAN	0028	23	5			03050	02098	2	40 DEAN ST.
LESCH III, VINCENT CHARLES ETAL	0182	156	11			03279	00396	2	33 EMERSON RD.
LESSER, ERIC S. & SHERYL S.	0086	76	1			07870	00004	2	671 LINCOLN AVE.
LESSO, DANIEL & LOREEN	0196	168	17		275500	09111	00268	2	297 GRAMERCY PL.
LESTER, AMELIA J	0037	31	22			09086	00169	2	32 BEDFORD PL.
LEUNG (ETAL), RICKY KAMING	0056	47	2			00442	02347	2	291 DUNHAM PL.
LEVANTE, RHODA A	0167	143	1			08688	00008	2	62 PINELYNN RD.
LEVAVI, REUBEN & CSURI, MERRILL	0102	88	4.04			04876	00767	2	769 LINCOLN AVE.
LEVAY, AROLD H	0200	171	13			05203	01626	2	499 HARRISTOWN RD.
LEVENE, LOUIS S TRSTES/ETALS	0163	140	1			04580	01064	2	45 SPOTTSWOOD RD.
LEVENTHAL, DANIEL & SHOTTLAND, REBECCA	0242	205	10			04180	01322	2	17 ROCKLYNN PL.
LEVI, RONALD A. & DEBORAH M.S.	0288	247	6		403800	07839	00087	2	52 ELLSWORTH TERR.
LEVIN, JASON NISSIM ETAL	0204	175	2.11			05216	00007	2	6 ROMARY COURT
LEVIN, ROBERT & SUSAN GOODSTADT	0134	117	10		199700	08080	00893	2	164 S. HIGHWOOD AVE.
LEVINE, ALEXANDER & YUKHVID, YELENA	0184	157	10			04701	00171	2	57 EMERSON RD.
LEVINE, ERIC & CILURZO, ALISON	0112	96	14.01			04439	00805	2	108 RODNEY ST.
LEVINE, JEREMY & CHERYL T	0082	70	5			01144	01434	2	38 OXFORD PL.
LEVINE, MARIANNE	0188	160	3		243800	05371	01787	2	94 THURSTON TERR.
LEVINSKY, ITAY HAIM & GALIT	0185	158	12			02478	02456	2	230 PINELYNN RD.
LEVINSKY, ITAY & GALIT	0250	214	18			05017	00009	2	39 GIBSON PL.
LEVSHIN, SHOSHANA & BLASER, KELVIN J	0105	90	27			03636	00074	2	709 LINCOLN AVE.
LEW, AMY & BRIAN	0254	218	1			00227	00445	2	16 GODFREY TERR.
LEW, MELVIN KEN	0203	175	1.14			09503	00472	2	421 HARRISTOWN ROAD
LEWITT, SHARON	0259	224	3			00838	00027	2	304 CORNWALL RD.
LEYPUNSKIY, PAVEL & LEYPUNSKY, ANNA	0160	137	15			00827	02362	2	697 ACKERMAN AVE.
LEYZERENOK, LUBA ETAL	0203	175	1.05			03784	01307	2	9 ROMARY COURT
LHD PROPERTIES LLC	0018	16	3			05200	01873	2	178 SYCAMORE TERR.
LI, JIXIANG & DIAO, XIAOTANG	0157	135	5		235300	03930	00439	2	769 HARRISTOWN RD.
LI, JONATHAN K	0186	159	6		241800	01359	00680	2	217 PINELYNN RD.
LI, LINGZHI & MA, LIN	0154	133	3		235900	04829	00179	2	626 ACKERMAN AVE.
LI, WALTER W. & BERGMAN	0271	233	6			07445	00187	2	10 FIELDMERE RD.

## TAXING DISTRICT NO. 22 GLEN ROCK

## COUNTY NO. 02 BERGEN

NAME OF OWNER ADDITIONAL OWNERS	PAGE NO.	BLOCK NO.	LOT NO.	LOT QUALIF.	ACCOUNT NO.	DEED BOOK PAGE	CLASS	PROPERTY LOCATION
LI, YI CHEN & SU, GENEVIEVE PO ZU	0260	225	2			02052 00692	2	21 KIRKWOOD PL.
LI, YINGNAN & WANG, ZI	0012	12	9			05210 00083	2	502 PROSPECT ST.
LI, ZILIANG LEON ETAL	0102	89	1			05128 01090	2	33 GOODVIET PL.
LI,NIANPENG&GAO,HANG	0272	233	14			04711 01767	2	191 HILLMAN AVE.
LIANG, SHEN-FENG	0279	241	8		000000	07392 00318	2	23 GLENFAIR RD.
LIANG, YONGGUANG & RAN BAO	0227	191	6			01611 00854	2	16 WILLIAM PL.
LIBENSON, CHRISTOPHER & BETHANY S	0077	65	9			01755 02305	2	33 PEMBROKE PL.
LIBERTI, LORRAINE & FRANCESCO	0197	169	3			08081 00173	2	240 GRAMERCY PL.
LIBERTINY, GREGORY & RENEE	0077	65	5			07528 00214	2	7 PEMBROKE PL.
LICATA, STEPHEN & CLARA	0119	105	2			07299 00069	2	38 IONA PL.
LICHTENSTEIN, BEN & STACI E	0280	242	8			08454 00392	2	138 GAYNOR PL.
LICITRA, GEORGE W. & JUDITH G.	0167	142	25		226000	07190 00285	2	56 YARDLEY CT.
LIEB, MICHAEL AH & MARISSA D	0203	175	1.13			03016 01889	2	2 ROMARY COURT
LIEBERMAN, MICHELE	0237	201	1			02016 02082	2	54 MONMOUTH RD.
LIFE OPPORTUNITIES UNLIMITED	0125	109	15			07972 00238	15F	34 VALLEY RD.
LIFRIERI, ANTHONY&MIQUEO, MILDRED	0072	60	14			03888 00248	2	36 CEDAR ST
LIGHT HAUS COLLECTIVE LLC	0235	199	17			05528 01566	2	10 RADBURN RD.
LIGUORI, DONALD & JOAN	0243	206	11			06934 00888	2	39 BROOKFIELD AVE.
LILIEBLADH, ERIC A & LISA D	0159	136	25			09299 00009	2	53 ALAN AVE.
LIM, KYUNG MOOK & YONG SEE	0221	181	15			07616 00231	2	109 THORNBURY AVE.
LIM, STEPHEN & LINDA	0260	224	19			04546 00737	2	44 CRESTWOOD DR.
LIMNIOS, MAYUMI	0001	1	5			08317 00603	2	28 PARK AVE.
LIN, BENJAMIN K & MINJUNG	0178	152	15			00495 01124	2	368 ROCK RD.
LIN, JOHN C. & JEAN N.	0266	229	2		361100	07075 00448	2	164 DELMAR AVE.
LIN, XUAN	0067	56	32			04232 01241	2	41 CONCORD AVE.
LINER, RICHARD	0029	24	7			02019 02349	2	10 ELIZABETH ST.
LIPELES, MARTIN & LOIS	0183	156	17			04339 01766	2	4 BELMONT RD.
LIPSCOMB, STEPHEN E. & SONIA M.	0190	163	11			7551 00026	2	661 S. MAPLE AVE.
LIPSITS, MARK TSTE	0001	2	1			05323 01529	2	42 PARK AVE.
LIPSON, JEFFREY & JESSIE	0088	78	8			00311 01928	2	84 KENMORE PL.
LIPSON, MARK E & CHRISTINE B	0110	94	20			09190 00122	2	75 BIRCHWOOD RD.
LIS, RONALD J & DIANA L	0180	154	3			08401 00976	2	175 GRAMERCY PL.
LISANTE, ANGELA D.	0016	14	28			05577 00231	2	569 ROCK RD.
LITT, STEVEN J. & WENDY	0167	142	28			07665 00178	2	36 YARDLEY CT.
LITTLE, JOHN D. & PATRICIA A.	0240	203	5			03983 00342	2	87 HAZELHURST AVE.
LITTON, GARFIELD G. & ROSALIND R.	0144	124	1		187900	05785 00126	2	2 CENTRAL AVE.
LITVANY, JAMES & DIANE	0133	115	44			08330 00443	2	792 S. MAPLE AVE.
LITVINOVSKY, ROMAN&PUNDIK YEKATERINA	0286	245	6		392200	03500 01868	2	99 CHADWICK PL.
LIU, TIANBO & GUO, RUIQI	0134	117	7			04824 00247	2	182 S. HIGHWOOD AVE.
LIU, ZHONG & SHEN, ZHIQIAN	0223	184	4			04442 01558	2	62 THORNBURY AVE.
LIVOLSI, JAMES & BARBARA	0209	177	35			08343 00756	2	351 HARRISTOWN RD.
LIZZA, JOSEPH & MARTHA	0016	14	27			07224 00401	2	183 MIDWOOD RD.
LJS PROPERTIES L.L.C.	0233	197	8		308700	08314 00263	4A	955 LINCOLN AVE.
LLOYD, FREDRICK D	0076	63	20			08105 00575	2	52 RUTLAND RD.
LO, KEVIN&WONG, JENNIFER WING YEN	0166	142	15			03700 01264	2	37 HILLMAN AVE.
LOBASCIO, FRANCESCO	0080	68	11			09060 00211	2	683 DOREMUS AVE.
LOBELLO, JOSEPH J & REBECCA A	0137	118	24			00486 01296	2	477 S. MAPLE AVE.
LOCARRO, PAULETTE	0017	15	8			00449 00558	2	148 MIDWOOD RD.
LOCCKE, ROSE MARIE	0147	127	8		207400	06044 00376	2	601 PROSPECT ST.
LOCKMEYER, WILLIAM & EILEEN	0263	227	2		368100	06264 00140	2	802 PROSPECT ST.
LOEFFLER, ROBERT C. & DIANE J.	0064	55	15			06151 00249	2	535 DOREMUS AVE.
LOFFREDO, JOSEPH M. & DIANE W.	0170	145	4		238200	06839 00869	2	63 HIGHLAND RD.
LOGUE, NORAH	0029	24	8			02509 01397	2	303 ACKERMAN AVE.
LOGUIDICE, EDWARD S.	0041	34	15			07656 00109	2	495 BROAD ST.
LOGVYNCHUK, VITALII & VALENTYNA	0273	235	9		000000	03254 01036	2	221 ELMWOOD AVE.
LOHR, WILLIAM & JENNIFER	0105	90	30			08575 00651	2	725 LINCOLN AVE.
LOMBARDI, KATHARINE	0135	117	25		201000	03656 01644	2	507 ACKERMAN AVE.
LOMBARDI, JOHN WILLIAM&MINA HARIRI	0116	100	11			04968 00945	2	37 WILSON ST.
LOMEGA, MARLA	0019	17	7			07900 00952	2	342 S. MAPLE AVE.
LOMEI, ALEX & ROBIN	0259	224	7			05147 01437	2	280 CORNWALL RD.
LONCTO, CHRISTOPHER & KAREN	0251	215	12			00178 02464	2	46 CRANFORD RD.
LONG VINCENT & BESSIE B.	0009	11	5			07779 00031	2	114 MIDWOOD RD.
LONG, KATHLEEN F	0193	165	18			03144 01615	2	4 ABBINGTON TERR.
LOO, BETTY & CHAN, CHI	0261	226	5		366700	05136 01284	2	28 YARDLEY CT.
LOONAM, MATTHEW C&MCTIERNAN MEGAN A	0112	96	17			04253 00745	2	1 BIRCHWOOD RD.
LOONEY, DENNIS & JO-ANN	0257	222	1			08917 00396	2	36 GROVER TERR.
LOPES, ROBERT A. & NANCY M.	0180	154	6			06996 00647	2	191 GRAMERCY PL.
LOPEZ SERRATO, JUAN PABLO& DAWN	0269	231	2			03706 00454	2	178 FAIRMOUNT AVE.

## TAXING DISTRICT NO. 22 GLEN ROCK

## COUNTY NO. 02 BERGEN

NAME OF OWNER ADDITIONAL OWNERS	PAGE NO.	BLOCK NO.	LOT NO.	LOT QUALIF.	ACCOUNT NO.	DEED BOOK PAGE CLASS	PROPERTY LOCATION
LOPEZ, LOUIS G & CARLINA GONZALEZ	0202	173	12			02690 01464 2	239 GLEN AVE.
LOPEZ, ROBERT & CATHERINE	0171	146	1			02132 01415 2	41 HIGHLAND RD.
LOPEZ, THEOTHOA A	0122	107	13			03121 00040 2	156 HARDING RD.
LOPEZ, RONALD IAN & HARRINGTON, E.	0077	65	7			08107 00272 2	21 PEMBROKE PL.
LOREN, HOWARD & MCDERMOTT, HEATHER	0232	195	17			08612 00262 2	12 HUDSON PL.
LORENZ, STEFAN D. & WENDY	0163	140	12			08802 00969 2	734 HARRISTOWN RD.
LORENZO, JR., ANGELO C. & LUANN	0151	130	9			07605 00543 2	578 ROCK RD.
LORY, STEPHEN B. & MYONG DAN	0130	115	7			06759 00951 2	110 GLEN AVE.
LOSCALZO, ERIN & CLARK, JEREMIAH	0028	23	11.02			02818 01798 2	441 BROAD ST.
LOTA, JOSEPH & JENNIFER	0057	49	13			00452 01934 2	31 WELLESLEY RD.
LOTTA, MICHAEL & CYNTHIA	0168	143	15			08774 00461 2	704 ACKERMAN AVE.
LOUGHRAN, DANIEL & KRISTINE	0111	95	3			08754 00811 2	42 CUMBERLAND RD.
LOVE, CHARLES E & LAUREN J	0181	154	10		257100	01831 00796 2	16 EMERSON RD.
LOWRY, BOYD & SARA	0173	149	15			01094 01460 2	37 RIDGE RD.
LR-GIL PROPERTIES LLC	0285	244	32			02772 00847 2	737 PROSPECT ST.
LRC5 LLC	0047	38.01	9.01			04801 00130 4A	522-26 BROAD ST.
LU, THOMAS & JUN, ELISA	0154	134	5			03515 01048 2	31 E. GRAMERCY PL.
LUBARSKI, THERESA B. & GORATOWSKI R	0071	60	4			07866 00098 2	69 ROCK RD.
LUBITZ, SHEILA P.	0042	35	8			05512 00121 2	43 BEDFORD PL.
LUCCA, COLETTE	0063	54	21			09267 00426 2	415 LINCOLN AVE.
LUCCI, MICHAEL & SAMANTHA R	0103	89	10			08141 00595 2	43 FAIRVIEW AVE.
LUCHESE, ANTHONY P & YOON JEUNG CHOI	0175	150	20			02049 01464 2	129 BERKELEY PL.
LUCIANO, DIANE E.	0116	100	8			07856 00867 2	23 WILSON ST.
LUCIBELLO, FRANK & DENISE	0198	170	1		272800		8 WADSWORTH RD.
LUCZYK, DAMIAN D & DENISE A	0268	230	9		358300	08188 00357 2	140 ELMWOOD AVE.
LUDLUM, THOMAS J & MARY	0009	10	10			00647 01903 2	89 MIDWOOD RD.
LUDWIG, JAY E. & JANET	0025	21	1			07340 00460 2	458 S. MAPLE AVE.
LUER, CYNTHIA ALISON	0040	34	3			00067 02185 2	36 BERGEN ST.
LUFTMAN, DAVID & KERRI	0267	229	11			08836 00204 2	133 ELMWOOD AVE.
LUGO, FRANCISCO & ALISON H	0184	157	12			01118 00544 2	319 HAMILTON AVE.
LUI, EDWARD & HUYNH KIEU LUONG	0217	179	1			02001 01264 2	6 SOMERSET CT.
LUI, GORDON & YANG, WEILING	0288	247	10			04822 01180 2	76 ELLSWORTH TERR.
LUKATSKY, DMITRY & MARINA	0186	159	10			02354 00476 2	704 HARRISTOWN RD.
LULKIN, ROBERT & DONNA	0202	174	5			08855 00496 2	266 GLEN AVE.
LUNDQUIST, ERIC	0255	219	9		338600	03816 00197 2	27 CRESTWOOD DR.
LUO, ZHEN YUAN & PING CHEN	0195	168	3			09547 00461 2	346 HAMILTON AVE.
LUPANO, CAROL ANNE	0289	247	20			07481 00674 2	136 ELLSWORTH TERR.
LUSO, AYRI & MAJLINDA DRBACHI-	0214	178	12			04592 00438 2	284 HARRISTOWN RD.
LUSS, RONNY & SHULAMIT	0140	120	1			02729 00019 2	36 BUCKINGHAM PL.
LYNAM, MATTHEW & ERICA	0076	63	19			04781 01147 2	60 RUTLAND RD.
LYNAUGH, SEAN J & SONIA W	0018	16	9			02827 02075 2	150 SYCAMORE TERR.
LYNCH, JOANNE C	0279	240	10			03070 02003 2	121 GAYNOR PL.
LYNCH, MARY E CAMERA	0138	119	3			09231 00259 2	451 ROCK RD.
LYNCH, RYAN & LISA	0106	91	4			03306 02001 2	32 GRANDVIEW AVE.
LYON, STEVEN & MARYANN	0244	207	13			08085 00332 2	34 BROOKFIELD AVE.
LYOVKIN, PAVLO S ETAL	0072	61	2			03118 01264 2	25 ROCK RD.
LYTVYN, ROMAN & ZOBENKO, YULIYA	0054	45	3			04695 01715 2	476 DOREMUS AVE.
MA (ETAL), LIN	0263	227	5			01359 01877 2	19 BEVERLY RD.
MACALINTAL, RUSSELL & LIN, XING	0237	201	2			03834 01545 2	48 MONMOUTH RD.
MACDONALD (ETAL), DUANE J	0158	136	19			00033 01802 2	21 ALAN AVE.
MACDONALD, JR., KENNETH & BARBARA	0127	110	15			06158 00019 2	73 VALLEY RD.
MACDONALD, TIMOTHY & SARA	0066	56	17			01722 01464 2	502 DOREMUS AVE.
MACHERA, CHRISTOPHER & KATHERINE F	0138	118	39			01741 01137 2	139 CENTRAL AVE.
MACHI, ROBERT & THERESA C	0034	30	12.01			03187 01471 2	436 ACKERMAN AVENUE
MACK, HAH-NEEF & MARGOT (TODMAN)	0039	33	20			00636 02450 2	33 BERGEN ST.
MACLANG, RODNEY & ANGELIQUE	0154	133	2		236500	08134 00836 2	128 E. GRAMERCY PL.
MAGDZIAK, JOH ERIC & JULIA	0078	66	2			03778 00610 2	53 OAK KNOLL RD.
MAGNER, CATHERINE	0134	117	14			00416 00309 2	3 FERGUSON PL.
MAGUIRE, EDWARD & JANET	0218	179	19		303800	08061 00639 2	28 SOMERSET CT.
MAGUIRE, JOHN & KAREN E	0157	135	6			00948 02022 2	652 ACKERMAN AVE.
MAHENDRAN, YUVARAJ (ETAL)	0012	12	18			01551 02005 2	167 MARLBORO RD.
MAHER, MARY ANN MADRID	0132	115	32			08734 00699 2	55 RODNEY ST
MAHESHWARI, ARUN & GUPTA, MANSI	0147	127	3.01		206900	05173 01605 2	575 PROSPECT ST.
MAHLER, ROBERT & AMY	0064	55	13			04045 01096 2	525 DOREMUS AVE.
MAHONEY, JOHN DANIEL ETAL	0011	11	21			04814 00887 2	163 S. HIGHWOOD AVE.
MAIER, MICHAEL J. & JEANINE A.	0010	11	9			07994 00066 2	96 MIDWOOD RD.
MAIN, ANNALISA & RYAN M.	0045	37	9			09643 00023 2	76 HARDING RD.
MAIRE, THEODORE A. & ROSE M.	0264	227	18		368500	05735 00500 2	22 CORNWALL RD.

## TAXING DISTRICT NO. 22 GLEN ROCK

COUNTY NO. 02 BERGEN

NAME OF OWNER ADDITIONAL OWNERS	PAGE NO.	BLOCK NO.	LOT NO.	LOT QUALIF.	ACCOUNT NO.	DEED BOOK PAGE	CLASS	PROPERTY LOCATION
MAIZE III, GEORGE W & CATHERINE	0200	172	2			01541 00071	2	11 STONEFIELD RD.
MAJEWSKI, PETER & EISENBART, MONIKA-	0044	36	7			02496 01905	2	66 VAN ALLEN RD.
MAJOR JR., WILLIAM T. & KAREN V.	0197	169	4			07672 00419	2	246 GRAMERCY PL.
MAJOR, ROBERT J. & MEGAN	0073	61	8			08151 00368	2	25 CEDAR ST.
MAJUMDER, DIBYENDU & SUJATA	0058	51	4			04176 00215	2	366 DUNHAM PL.
MAK, JASON N & TAN, ANNA	0042	35	5			03401 02145	2	27 BEDFORD PL.
MAKEYEV, PETER & RACHEL	0214	178	14		C09ND	01708 02343	2	9 IRIS CIRCLE NORTH
MAKHIJA, BHAVNA & NIKHIL	0217	178	14		C53WB	02341 01914	2	53 IRIS CIRCLE WEST
MAKKAR, SARBJOT	0150	129	26			09472 00337	2	392 GROVE ST.
MAKOVSKY, TATIANA & VYACHESLAV	0016	14	26			09501 00135	2	179 MIDWOOD RD.
MALANGONE, RICHARD & DANIELLE	0172	148	6			01819 00456	2	19 RIDGE RD.
MALHOTRA, MANOJ	0294	254	16.06			02811 01634	2	52 KEITH PLACE
MALHOTRA, VINEET & PRIYA	0198	170	7			05202 01573	2	31 EDGE MONT RD.
MALILLO, MATTHEW S ETAL	0238	201	12			05512 01906	2	73 BELVIDERE RD.
MALKO, ANTHONY & HEATHER	0062	53	12			01751 00967	2	89 RUTLAND RD.
MALLINAS, JOHN W. & DONNA MARIE	0169	144	4		230100	07475 00942	2	78 DELMAR AVE.
MALLOY, MARK	0225	186	11			08585 00913	2	219 HARRISTOWN RD.
MALONE, PATRICK L. & JOY C.	0175	150	19			07564 00147	2	119 BERKELEY PL.
MALONEY (ETAL), BRIAN P	0163	140	7			00462 00794	2	87 SPOTTSWOOD RD.
MALWADE, ANAND & ANJALI G	0095	82	9			09391 00102	2	24 ROCK RD.
MAMBALAM-VENKATA, ANANTHASUBRAMANI..	0086	76	8			04010 00439	2	2 CAMBRIDGE PL.
MANCHE, BRANDLEY & MANZELLA, MARLENE L	0202	173	9			03711 01067	2	249 GLEN AVE.
MANDARA, JOSEPH M & ALYSSA	0260	224	12			02716 00111	2	252 CORNWALL RD.
MANDELBAUM, BARBARA L	0211	178	9		CA08E	08567 00706	2	8 PAMRAPO CT. EAST
MANDELBAUM, BARBARA L.	0096	83	14			07956 00027	2	44 TONAWANDA RD.
MANDOUR, HAMDY & LAILA & DINA	0254	218	9		346400	03370 01157	2	219 CORNWALL RD.
MANGAROO, HOWARD & ALISON	0122	107	3			08767 00009	2	202 HARDING RD.
MANGIONE, FREDERICK A	0064	55	18			00774 01801	2	551 DOREMUS AVE.
MANGLAM NARAYANAN 2022 FAMILY TRUST	0113	97	7			04848 00978	2	8 HEATHER LA.
MANGOME, VICTOR & DENISE	0221	181	16			08640 00035	2	111 THORNBURY AVE.
MANLEY, MICHAEL & COLLEEN	0174	150	8			08826 00691	2	70 RIDGE RD.
MANNERS, ROGER & MARIAN	0267	229	15		361800	00985 00617	2	161 ELMWOOD AVE.
MANNING, JAMES & KATHRYN	0070	58	17			01384 00406	2	42 DIAMOND CT.
MANSAKU, LORENC	0052	43	8		C0010	04443 00883	2	10 DARYL CT.
MANUELLO, JOSEPH M. & MICHELLE	0114	97	13			08133 00029	2	809 S. MAPLE AVE.
MANZI, NATALIE	0115	99	3			03407 02384	2	86 BIRCHWOOD RD.
MAPLE GLEN ROCK LLC	0020	17	9			03277 00681	4A	356 S. MAPLE AVE.
MAPLE ROCK REALTY CORP.	0119	104	3.01			03580 00014	4A	288 ROCK ROAD
MAPLE-ROCK REALTY CORP.	0119	104	2			08253 00060	4A	672 S. MAPLE AVE.
MARADIE, DAVID & DANA	0219	180	9			03068 01886	2	37 THORNBURY AVE.
MARCAZO, ANNAMARIA & ARROYO, TONY	0164	141	13		221400	03996 01935	2	723 ACKERMAN AVE.
MARCEC, ALEKSANDAR & SHANNON	0049	42	10			03075 01741	2	245 DEMAREST ST.
MARCEL, LINDA A TRSTES/ETAL	0081	69	16			05514 01184	2	680 DOREMUS AVE.
MARCHESIello, KRISTIN TRUSTEE	0085	75	7			04960 00357	2	74 HILLSIDE AVE.
MARCHICA, THOMAS & JOANNE JASMINE	0055	45	5			08181 00582	2	161 RUTLAND RD.
MARCIANO, MARK JOHN & LAURIE CAREY	0152	131	2			08416 00457	2	16 E. GRAMERCY PL.
MARGEL, JESSE & REBECCA	0106	91	9			02869 02119	2	54 GRANDVIEW AVE.
MARILL, STEVEN L	0064	55	10			00757 00129	2	511 DOREMUS AVE.
MARINO, MADELYN MARIE ETAL	0018	16	8			03051 01424	2	156 SYCAMORE TERR.
MARINOS, GEORGE & SANDY	0018	16	1			04875 01579	2	527 ROCK RD.
MARKKEY, BRIAN & LINCOLN, VIRGINIA	0006	8	10			07451 00080	2	109 S. HIGHWOOD AVE.
MARKOVSKY, YURI & IRINA	0288	247	8			07829 00830	2	64 ELLSWORTH TERR.
MARKS, JENNIFER C & SIMMONS, BRIAN A	0229	193	13		311700	04117 00584	2	15 CORNELIA PL.
MARONE, FRANK & KENDRA	0139	119	8		192800	04809 01826	2	477 ROCK RD.
MARRA, FRANCESCO	0046	37	23			05404 00055	2	581 BROAD ST.
MARSELLA, JOHN & BERNADETTE	0241	203	17			07587 00542	2	15 HAZELHURST AVE.
MARSON, CHRISTIAN B & JACKSON, TAYLOR A	0134	117	15			03572 01590	2	5 FERGUSON PL.
MARTELL, KEITH & MARISA J	0054	44	2			01324 01300	2	489 DOREMUS AVE.
MARTIN, DAVID W & AMY L.F.	0285	244	33.02			08807 00622	2	749 PROSPECT ST.
MARTIN, JAMES & KIRSTYN	0134	117	8			05389 00103	2	174 S. HIGHWOOD AVE.
MARTIN, JOHN P & SHARON B	0058	50	8			08902 00071	2	339 DUNHAM PL.
MARTIN, JOSE M. & AMY S.	0175	150	15			07782 00233	2	36 RIDGE RD.
MARTINELLI, ANTHONY	0066	56	9			09206 00391	2	542 DOREMUS AVE.
MARTINEZ, OSWALDO & SILVA, JIMENA C	0125	109	22			03003 01874	2	2 VALLEY RD.
MARTINO (ETAL), GIANNI	0238	201	10			00793 00530	2	57 BELVIDERE RD.
MARTINO, MICHAEL C. & ANN	0286	245	5		392300	07638 00337	2	93 CHADWICK PL.
MARTY (ETAL), FRANK J	0002	3	2			00578 01211	2	400 PROSPECT ST.
MARTYN, TIMOTHY & ELIZABETH	0142	122	1		191000	07893 00419	2	53 CENTRAL AVE.



## TAXING DISTRICT NO. 22 GLEN ROCK

COUNTY NO. 02 BERGEN

NAME OF OWNER ADDITIONAL OWNERS	PAGE NO.	BLOCK NO.	LOT NO.	LOT QUALIF.	ACCOUNT NO.	DEED BOOK	DEED PAGE	CLASS	PROPERTY LOCATION
MARY ANN ZINO REVOCABLE LIVING TRST	0098	83	34.02			04282	00327	2	18 JENNIFER PL.
MARZOLLA, JOHN & JENNIFER	0132	115	36			01797	00692	2	73 RODNEY ST.
MASCHARKA, PETER E & STACIA B	0097	83	18			01418	02094	2	18 TONAWANDA RD.
MASELLI, MARK & GERI L	0062	54	5			08439	00570	2	2 PLYMOUTH RD.
MASON, MARILYN A	0285	244	31		390800	00844	02235	2	729 PROSPECT ST.
MASSARO, JOHN & JEANNE	0252	216	4			07444	00098	2	128 WINSLOW TERR.
MASTROVITCH, FADIA	0292	251	10			01499	01908	2	6 CHADWICK PL.
MASULA, DENNIS A.	0126	110	5		179000	07371	00187	2	115 VALLEY RD.
MATE, ARTHUR & KAORU K.	0135	117	23			07999	00729	2	499 ACKERMAN AVE.
MATHESON, MARIE-JOSE	0045	37	14			00823	00001	2	54 HARDING RD.
MATHEW, VINCENT & AYSHA	0201	172	11			04153	00725	2	69 STONEFIELD RD.
MATHUR, ASHISH KUMAR & PUJA	0056	49	2			03799	01690	2	162 MC KINLEY PL.
MATRICARDI, PHILLIP & BARBARA WITEK	0137	118	19			04794	00389	2	453 S. MAPLE AVE.
MATTIS, ROBERT & KARINA	0062	53	11			02080	00878	2	81 RUTLAND RD.
MATSSON, RUDY A. & MAUREEN C.	0185	158	11		239600	07867	00335	2	224 PINELYNN RD.
MATYGER, DAVID C & ERIN M	0120	106	8			04620	01242	2	127 HARDING RD.
MAURICE, JOSEPH M. & DELIA B.	0257	222	3			07380	00227	2	14 GROVER TERR.
MAURICE, MICHAEL & SHARON	0018	16	7.01			09087	00246	2	162 SYCAMORE TERR.
MAWKER, RICHARD	0147	127	7			09170	00032	2	595 PROSPECT ST.
MAXWELL, JAMES & SLUSZKA, DOROTHY M	0065	56	7			04795	01839	2	558 DOREMUS AVE.
MAY, MICHAEL & ALEXANDRA	0075	63	2			04823	00182	2	116 GREENWAY RD.
MAYELL, DAVID & MARGARET	0222	183	3			03958	01428	2	42 THORNBURY AVE.
MAYER, PETER J & LYNN	0070	59	6			02597	02084	2	33 DIAMOND CT.
MAYER, STEPHAN & JENNIE	0042	35	7			02086	02080	2	37 BEDFORD PL.
MAYER, NEIL & CATHERINE	0220	181	10		301300	04324	01310	2	37 HANOVER PL.
MAYERSON, MARC S	0259	223	12		352400	05516	00795	2	129 RADBURN RD.
MAYO, ANN DALY	0063	54	16			06221	00163	2	367 LINCOLN AVE.
MAZIN, SARA E & MARTIN	0049	42	5			02845	01186	2	254 DOREMUS AVE.
MAZUREK, PAWEL & DIANE I	0282	243	20		386800	03275	01192	2	120 CHADWICK PL.
MC CABE, JOHN M. & MICHAUD, TERESA	0100	85	21			07196	00767	2	159 BLVD.
MC CANN, TERRENCE D. & KATHLEEN L.	0054	45	4			06178	00084	2	470 DOREMUS AVE.
MC CARTHY, MICHAEL & CORRIN	0026	21	22			08379	00494	2	83 DEAN ST.
MC CARTHY, ROBERT F. & ERMA	0205	176	4		287400	06560	00931	2	210 RODNEY ST.
MC CONEKEY, RICHARD J & SANDRA	0118	101	19			00272	02080	2	40 RODNEY ST.
MC CORMACK, JOHN & LAURIE	0013	13	2			08352	00662	2	597 ROCK RD.
MC CREADY, MARK R. & MARIE T.	0207	176	31		286200			2	77 WALDRON AVE.
MC CRODDEN, MARK & PATRICIA	0049	42	8					1	REAR DOREMUS AVE
MC CULLOUGH, MARK & SUZANNE	0200	172	1			07931	00547	2	3 STONEFIELD RD.
MC ELWEE, EDWARD R. & KATHLEEN D.	0071	59	13			05302	00461	2	44 GLEN BLVD.
MC GOVERN, JOHN P. & KATHLEEN	0242	205	3			06951	00525	2	20 OAKLYNN PL.
MC GOWAN, THOMAS & ROSEMARIE BARONE	0180	154	5			07336	00367	2	185 GRAMERCY PL.
MC GUIRE, BRIAN	0246	210	5		354200	02054	02239	2	32 GRISWOLD PL.
MC INTYRE, TIMOTHY & GAIL	0073	61	9			07281	00252	2	29 CEDAR ST.
MC KEE, RYAN & TARA	0282	243	27		386100	02049	00491	2	76 CHADWICK PL.
MC KEGNEY, KEVIN R & AIMEE	0016	14	22			08392	00457	2	159 MIDWOOD RD.
MC KENNA, JR., JOHN & FISCH, CAROL	0281	243	11		384400	06501	00835	2	180 CHADWICK PL.
MC LOUGHLIN, DONALD & ERIN	0230	194	2			08490	00046	2	379 BLVD.
MC MAHON, ROBERT C. & CLARE S.	0014	13	18			06957	00238	2	153 FOREST RD.
MC RAE, JOHN & OLIVIA K.	0223	184	3			07481	00758	2	68 THORNBURY AVE.
MCANDREWS-MEANNEY(ETC), PARTRICIA A	0095	82	6			00710	01630	2	18 HOLT AVE.
MCBRIDE, TERENCE G. & MARY ANN	0266	229	5			08343	00149	2	144 DELMAR AVE.
MCCABE, PATRICK	0007	8	13			02206	00971	2	97 S. HIGHWOOD AVE.
MCCARTHY, STEPHEN & CRISTIANA	0145	125	2		187700	02018	02272	2	357 ROCK RD.
MCCARTHY, THOMAS C & JANICE S	0019	16	16.01			09254	00206	2	215 S. HIGHWOOD AVE.
MCCLOSKEY, MARY ELAINE ETAL	0090	79	21			03742	00406	2	17 HILLVIEW TERR.
MCCOLLUM, DOUGLAS & KAREN	0089	79	8			08230	00034	2	52 KENMORE PL.
MCCOMAS, DONALD & JIE QIAO	0227	191	7			02340	02097	2	6 WILLIAM PL.
MCCORMACK(ETAL), MATTHEW J.	0290	249	12		000000	08792	00200	2	38 LEIGH TERR.
MCCORMICK, RICHARD E. & GAIL A.	0116	100	9			07145	00812	2	27 WILSON ST.
MCCORRY, ROBERT & RENEE	0143	122	9		190200	04670	00984	2	521 S. MAPLE AVE.
MCCUE, ROBERT & ALICE	0106	91	10			08640	00402	2	60 GRANDVIEW AVE.
MCDERMOTT, MICHAEL M & ELISABETH A	0102	89	4			01486	01616	2	212 BLVD.
MCDERMOTT, WILLIAM TRUSTEE	0093	81	12			04252	00438	2	36 KENT RD.
MCDDEVITT, LINDSEY	0173	149	23			03872	01171	2	79 RIDGE RD.
MCDONALD, JOHN & REBECCA	0060	52	6			03119	00168	2	105 LOWELL RD.
MCDONOUGH, STEPHEN TRSTES/ETAL	0143	122	5		190600	05235	01861	2	87 CENTRAL AVE.
MCELROY, BRIAN & FOWLER, LAURA	0097	83	29			05187	00815	2	161 MAIN ST.
MCELROY, KEVIN & ANDREA	0254	218	12			00801	02209	2	33 GORDON PL.



## TAXING DISTRICT NO. 22 GLEN ROCK

COUNTY NO. 02 BERGEN

NAME OF OWNER ADDITIONAL OWNERS	PAGE NO.	BLOCK NO.	LOT NO.	LOT QUALIF.	ACCOUNT NO.	DEED BOOK	DEED PAGE	CLASS	PROPERTY LOCATION
MCELROY, JONATHAN & LIESER, JANINA	0005	7	16			04725	01811	2	75 S. HIGHWOOD AVE.
MCFALL, GEORGE W. & EVANGELINE D.	0023	19	15			06408	00365	2	17 HENRY ST.
MCFALL, KATHLEEN	0023	19	22			08966	00228	2	51 HENRY ST.
MC GEE, MOLLY & THOMAS	0145	125	10			05268	01252	2	573 S. MAPLE AVE.
MC GEE, RICHARD & AMY	0128	111	12			04761	00900	2	90 VALLEY RD.
MCGILL, ANDREW & YOKO	0275	237	6			00251	01151	2	218 FAIRMOUNT AVE.
MCGILL, ANDREW & YOKO HINES	0169	144	1			01190	01884	2	96 DELMAR AVE.
MCGILL, SHERI	0083	71	4			00785	00360	2	60 W. MAIN ST.
MCGINLEY, KATHERINE	0124	108	8			02286	00533	2	21 VALLEY RD.
MCGOY, MATTHEW & CHRISTINE	0122	107	2			09098	00302	2	208 HARDING RD.
MCGOVERN, LAWRENCE P & DOLAN, ANN M	0042	35	9			02746	02460	2	51 BEDFORD PL.
MCGOVERN, SHAUN & KUNG, SUSANNA	0168	143	11			03667	01237	2	14 HILLMAN AVE.
MCGOWAN, MICHAEL L & KRISTIN M	0067	56	27			01468	01607	2	69 CONCORD AVE.
MCGRINDER, KEVIN & KARA	0041	35	3			01702	01769	2	15 BEDFORD PL.
MC GUIRE, DEREK	0057	50	1			01533	01401	2	393 DUNHAM PL.
MC GUIRE, JAMES & COOPER, JANICE	0172	149	9			07824	00262	2	46 HIGHLAND RD.
MCHUGH, JAMES & PATRICIA	0217	179	2			07450	00355	2	906 S. MAPLE AVE.
MCINDOE, LOLY	0099	85	18			08801	00641	2	171 BLVD.
MCINERMEY, DILLON & SAMANTHA	0223	183	11			03602	01366	2	35 HEATHCOTE RD.
MCINERNEY, DANIEL P & WHITNEY R	0069	58	11			00777	02034	2	86 CONCORD AVE.
MCINERNEY, ROBERT & MELISSA	0182	156	6			03026	01694	2	3 EMERSON RD.
MCKEARNIN, LISA	0282	243	25			02546	00086	2	88 CHADWICK PL.
MCKEE, GEORGINE	0222	182	9			09185	00258	2	211 MAIN ST.
MCKEON, CRAIG & KATHLEEN	0234	199	6			09125	00094	2	80 RADBURN RD.
MCKINNEY, ROBERT & BEVERLY	0030	24	12			06706	00089	2	17 NORWOOD AVE.
MCLOOF, LINDA I	0214	178	9		CC14E	02545	01755	2	14 PAMRAPO CT. EAST
MCMAHON, JAMES C. & ELIZABETH	0254	219	1			08101	00366	2	29 CRANFORD RD.
MCMAHON, PETER & PATRICIA	0018	15	17			08290	00065	2	173 SYCAMORE TERR.
MCMAHON, PETER PATRICK & DEBRA ANN	0185	158	13			07887	00251	2	236 PINELYNN RD.
MCNABOLA, RONA D.	0162	139	1		232500	07678	00811	2	30 SPOTTSWOOD RD.
MCNAIR, RYAN & SUSAN DAVIS	0053	43	17			08824	00326	2	363 DOREMUS AVE.
MCNAMARA, STEVEN A & LAURA P	0031	26	12			01117	00334	2	17 WARREN PL.
MCNAMEE, JUSTIN ETAL	0192	165	16			04859	01603	2	12 ABBINGTON TERR.
MCNULTY, MICHAEL & JENNIFER A	0186	159	4		241600	03396	02042	2	207 PINELYNN RD.
MCPARTLAND, RYAN JAMES & LIBERTY TASHA	0178	152	27			01999	00032	2	261 HAMILTON AVE.
MEARA (ETALS), JEANNE C	0181	156	1			08680	00828	2	657 HARRISTOWN RD.
MEARA-MCADAM, MARY	0165	141	19		223100	08385	00212	2	753 ACKERMAN AVE.
MEARA, CATHARINE G	0155	134	12		215600	08526	00577	2	69 E. GRAMERCY PL.
MEHRETEAB, HABTEAB & AREFAYNE, MANA	0014	13	23			01937	00256	2	179 FOREST RD.
MEHTA, JAY DILIP ETAL	0140	121	1			05066	00243	2	433 ROCK RD.
MEHTA, VARUN & SHILPA	0275	238	4			01440	00519	2	19 WOODVALE RD.
MEIER, CARLTON & SUSAN	0223	183	12			05539	00071	2	41 HEATHCOTE RD.
MEISEL, MARK A. & LOIS F.	0199	171	7			07386	00429	2	21 WADSWORTH RD.
MELLEN, MICHAEL & DANIELLA	0248	213	3		342400	02644	00058	2	45 GRISWOLD PL.
MELI, JARED & KEIRA	0099	85	20			00932	01022	2	163 BLVD.
MELNICKI, BENJAMIN & SARI	0277	238	21			00714	00993	2	29 GARVEY PL.
MELTZER, JEFFREY S. & LAURIE R.	0116	100	10			07892	00682	2	33 WILSON ST.
MELTZER, SCOTT M & ALYSE S	0191	164	11			01012	02109	2	59 ABBINGTON TERR.
MELZ, PETER & SUSAN	0060	52	12			01387	01962	2	25 WINDHAM PL.
MENDELSON, EDWARD & KIMBERLEY	0198	169	14			08051	00747	2	22 EDMONT RD.
MENDONCA, VALLERIE H.	0022	19	14			06676	00627	2	15 HENRY ST.
MENDOZA, MICHAEL A & KAREN M TRSTES	0118	101	14			04565	00925	2	64 RODNEY ST.
MENEGHIN, MARK E. & KATHRYN	0230	194	5			07678	00323	2	365 BLVD.
MENKE, FREDRICK CARL & KIM KATHY	0038	33	4			08193	00368	2	30 HARDING RD.
MENNELLA, JOHN & TAN, PAMELA	0090	79	19			02613	00587	2	5 HILLVIEW TERR.
MENNES, JOHN & JENNIFER	0091	80	12			08701	00291	2	116 ROCK RD.
MENSCHER, ELLEN Z	0198	170	6		273300	08445	00360	2	25 EDMONT RD.
MENTI, SCOTT RONALD & DIANA	0026	21	12			01163	01037	2	32 S. HIGHWOOD AVE.
MEOLA, WILLIAM D. & JANE	0288	247	11		402400			2	82 ELLSWORTH TERR.
MERCADO, ANDY & VALIENTE-MERCADO, ROSA	0095	82	17			03751	01136	2	565 LINCOLN AVE.
MERCER, MATTHEW & SOPHIA	0090	79	23			04503	01989	2	25 HILLVIEW TERR.
MERCHANT, RICHARD G & MELISSA	0002	3	14			02945	01441	2	39 FOREST RD.
MERKLE, DANIEL M & BAUMAN, SANDRA L	0192	165	9			08769	00198	2	44 ABBINGTON TERR.
MERRIAM, CILA	0012	12	14			07081	00536	2	147 MARLBORO RD.
MESROBIAN, HRATCH K. & SILVA	0285	244	33.01			07231	00097	2	745 PROSPECT ST.
MESSIKIAN, STEPHEN M & ANI	0258	222	4		351700	08330	00910	2	4 GROVER TERR.
MESSUTI, ESTEBAN & KARLENE	0210	177	41			01480	02101	2	381 HARRISTOWN RD.
MESZAROS, JONATHAN JOSEPH ETAL	0238	201	5			02701	01883	2	28 MONMOUTH RD.

## TAXING DISTRICT NO. 22 GLEN ROCK

COUNTY NO. 02 BERGEN

NAME OF OWNER ADDITIONAL OWNERS	PAGE NO.	BLOCK NO.	LOT NO.	LOT QUALIF.	ACCOUNT NO.	DEED BOOK PAGE	CLASS	PROPERTY LOCATION
METROPOLITAN A. M. E. ZION CHURCH	0040	34	10			06536 00334	15D	348 ACKERMAN AVE.
METZLER, CHARLES D. & BARBARA B.	0177	152	4		263800	05791 00134	2	26 CAROL CT.
MEYER, BENNETT A. & SHARON T.	0124	109	8			06630 00108	2	70 VALLEY RD.
MEYER, DOUGLAS S.	0046	37	17			08539 00561	2	539 BROAD ST.
MEYERS, CATHERINE L	0095	82	12			08201 00652	2	8 ROCK RD.
MIA ROCKS LLC	0041	34	12			03388 00521	4A	479 BROAD ST.
MICELI, JOSEPH A. & DEBRA	0141	121	12			08067 00888	2	532 ACKERMAN AVE.
MICHAELI, OZ BNAYA & ALLYSON	0038	32	15			05285 00634	2	29 HARDING RD.
MICHEL, DREW & CRISTIN	0265	228	3			05216 01978	2	128 HILLMAN AVE.
MICHEL, R&A C/O S. MICHEL-VEON	0007	9	1			06416 00102	2	470 PROSPECT ST.
MICHEL, ROBERT C. & ALICE V.	0008	9	12			07423 00064	2	18 LOCUST RD.
MICKENS GRACE	0179	152	35			04322 01983	2	92 BERKELEY PL.
MIELE, JOSEPH & JESSICA	0177	152	5		263700	01495 02382	2	20 CAROL CT.
MIRSWA, THOMAS M. & NANCY D.	0204	175	6.01			07403 00363	2	165 RODNEY ST.
MIGA, BENJAMIN P ETAL	0119	105	10			02250 00754	2	305 ROCK RD.
MIGNANO, GINO & MARYANN	0294	254	16.01			02105 02294	2	36 KEITH PL.
MIKE-MAYER, DAWNE LORINE	0022	19	13			08222 00448	2	3-7 HENRY STREET
MIKE-MAYER, JR., ISTVAN	0107	91	26			06215 00319	2	681 LINCOLN AVE.
MIKE-MAYER, MELANIE	0232	195	13			09161 00218	2	400 BLVD.
MIKHAIL, SHEREEF JOHN ETAL	0188	160	1		243900	04837 00635	2	167 PINELYNN RD.
MIKOLINSKI JR, THOMAS & VERONICA	0279	240	5		376400	03357 00455	2	111 WOODVALE RD.
MILANO-BILBAO, MARIA	0115	100	1			05432 01699	2	2 BRADFORD ST.
MILBRODT, DOUGLAS W. & MONA	0104	90	9			07801 00636	2	50 FAIRVIEW AVE.
MILDE, FRANCESCA	0117	101	11			04603 00411	2	59 BRADFORD ST.
MILEY, CHRISTOPHER E ETAL	0293	254	10		395200	05103 01052	2	18 ANDOVER TERR.
MILGROM, LOUIS & NAOMI H. GELMAN	0092	81	9			07719 00262	2	50 KENT RD.
MILLER, AARON MICHAEL & KARA S	0109	93	8			02994 01398	2	29 TONAWANDA RD.
MILLER, ALEX & SONDRRA	0160	137	21		219600	05700 00329	2	25 JEROME AVE.
MILLER, ANDREW	0115	100	2			04735 01449	2	53 MAIN ST.
MILLER, BRITTA M & IAN R	0054	43	25			05141 00112	2	333 DOREMUS AVE.
MILLER, GLENN & LINDA C	0107	91	18			09472 00133	2	8 ETON PL.
MILLER, GREGG A. & DORETTA A.	0017	15	16			07648 00483	2	169 SYCAMORE TERR.
MILLER, IAN & AMY	0003	4	6			00484 00804	2	73 FOREST RD.
MILLER, JR., PAUL J. & DEBORAH J.	0235	199	11			07664 00021	2	50 RADBURN RD.
MILLER, KALMAN & ALICIA NADINE	0111	95	10			00430 01383	2	47 ROXBURY PL.
MILLER, LESLIE J. & DOREEN	0064	55	8			07533 00394	2	501 DOREMUS AVE.
MILLER, MICHAEL J & KERRY F	0212	178	9	CA27E		01992 00362	2	27 PAMRAPO CT. EAST
MILLER, RAYMOND A. & JANE E.	0140	121	4			07746 00121	2	52 DEVONSHIRE PL.
MILLER, RAYMOND F & JADYN A.	0213	178	9	CB24W		03883 01241	2	24 PAMRAPO CT. WEST
MILLER, STEPHANIE LAURA ETAL	0218	179	9		302800	03086 01839	2	65 FERNDAL AVE.
MILLER, STEVEN K & LISA C	0266	228	20			09122 00945	2	155 DELMAR AVE.
MINO(TRSTES/ETAL), RONALD W	0199	170	10			00767 00168	2	36 WADSWORTH RD.
MINICHINO, LEONARD A. & BROOKE E.	0122	107	4			05492 00078	2	198 HARDING RD.
MIRANDA, MARCO & MARIA	0028	23	13			05149 01465	2	453 BROAD ST.
MIRCEA, IONEL & ELENA	0043	36	3			08273 00749	2	46 VAN ALLEN RD.
MIRENBERG (ETAL), PHYLLIS	0151	130	3			08807 00971	2	610 ROCK RD.
MIRRER, DAVID & JILL ANN	0203	174	12.01			08140 00932	2	445 HARRISTOWN ROAD
MISHRA, SAURABH ETAL	0185	158	5			03327 00370	2	192 PINELYNN RD.
MISIR,KAPEIL & ANDREA	0103	90	3			05051 00690	2	22 FAIRVIEW AVE.
MISTRETTA,VINCENT M & SARA	0010	11	16			03732 01627	2	131 S. HIGHWOOD AVE.
MITCHEL, BERNICE TRSTES/ETALS	0128	112	3			02807 01557	4A	246 ROCK RD.
MITCHELL, GEORGE R	0271	232	15			00330 01097	2	18 WOODVALE RD.
MITCHELL, JAMES C & TRACY	0162	139	6			00162 01019	2	54 SPOTTSWOOD RD.
MITCHELL,WILLIAM C & KAREN A TRSTES	0182	156	5		251900	02719 01502	2	162 BERKELEY PL.
MITNICK, DAVID & SHELLY BERGER-	0295	254	21			02669 02317	2	3 KEITH PL.
MITRANO, THOMAS	0025	21	5			04502 00237	2	434 S. MAPLE AVE.
MITZNER, BARRY & CECILE	0049	42	4			06792 00865	2	262 DOREMUS AVE.
MITZNER, BARRY & CECILE	0055	46	7				1	DEMAREST ST.
MODE BUILDER LLC	0290	249	17		404700	05418 00076	2	4 LEIGH TERR.
MODESTO, ROSANNA	0270	232	1			08493 00575	2	860 PROSPECT ST.
MOHAMMED, NINA	0257	221	6			00191 02357	2	4 GEORGE RD.
MOJICA, JORDAN & MARIA	0106	91	12			01774 02201	2	150 BLVD.
MOLLOY, THOMAS & GENEVIEVE	0229	193	3			08892 00283	2	326 BLVD.
MOLONEY, ROBERT J. & CHRISTINE C.	0192	165	13			07882 00004	2	24 ABBINGTON TERR.
MONACO, SCOTT	0166	142	7		025500	05456 01967	2	770 ACKERMAN AVE.
MONAGHAN, TARA BRIDGET ETAL	0107	91	25			04884 00878	2	14 PRINCETON PL.
MONAHAN, NEIL P & MICHELLE	0175	150	23		250500	08290 00256	2	147 BERKELEY PL.
MONK, IAN (ETAL)	0174	150	4			01450 01475	2	90 RIDGE RD.

TAXING DISTRICT NO. 22 GLEN ROCK

COUNTY NO. 02 BERGEN

NAME OF OWNER ADDITIONAL OWNERS	PAGE NO.	BLOCK NO.	LOT NO.	LOT QUALIF.	ACCOUNT NO.	DEED BOOK	DEED PAGE	CLASS	PROPERTY LOCATION
MONTGOMERY, CHRISTOPHER J & JENNETTE	0237	200	7		332900	00975	02348	2	7 NOTTINGHAM RD.
MONTONE, DOUGLAS & JENNIFER	0066	56	14			02746	00256	2	516 DOREMUS AVE.
MONTRONE, PAUL & CHRISTINA	0137	118	23			00782	00460	2	471 S. MAPLE AVE.
MONUSKY, GERARD ANDREW ETAL	0108	92	1			02977	01583	2	71 TONAWANDA RD.
MOODY, JEFFREY & CAITLIN	0023	19	23			03051	01296	2	63 NORWOOD AVE.
MOON-YIM, SUN & SUNG	0256	220	12			01943	00674	2	19 GEORGE RD.
MOON, JAY YOUNG & HEE SOO	0213	178	9	CB23E		08831	00359	2	23 PAMRAPO CT. EAST
MOORE, DAVID & ELISA TRSTE	0085	75	3			05155	00266	2	11 ETON PL.
MOORE, JAMES P III & NANCY G	0144	124	3			09136	00172	2	375 ROCK RD.
MOORE, PHILIP & ANTOINETTE	0074	62	4			06761	00459	2	73 OAK KNOLL RD.
MOORE, STEPHEN A & DONNA M	0079	66	9			02716	00818	2	36 PEMBROKE PL.
MOORE, THOMAS & JULIANNA	0188	162	2			08629	00703	2	6 THURSTON TERR.
MOORE, WESLEY CALVIN ETAL	0005	7	6			04147	01149	2	22 BEECH RD.
MOORE, BRIAN F & MCGOVERN, DEIRDRE P	0176	151	8			08686	00754	2	65 BERKELEY PL.
MOORE, VALERIE	0045	37	5			04984	01302	2	94 HARDING RD.
MORAN, BRIAN G & DANA M	0084	72	8			03700	00830	2	615 DOREMUS AVE.
MORAN, JOHN & CLAUDIA	0222	183	2		295500	08461	00513	2	48 THORNBURY AVE.
MOREA, MICHAEL N	0135	117	24			00079	02381	2	503 ACKERMAN AVE.
MOREL, MICHEL (ETAL)	0158	136	9			01725	01404	2	824 HARRISTOWN RD.
MOREL, STEWART E & TAMMY J TRSTES	0006	8	4			03290	02402	2	54 MIDWOOD RD.
MORETTI, JAN & GINA	0152	131	5		210100			2	32 E. GRAMERCY PL.
MORGAN (ETAL), GREGORY JOHN	0149	129	3			00140	00740	2	451 PROSPECT ST.
MORGAN, GERARD P & MARY KATHERINE	0138	118	35.01			03882	01244	2	119 CENTRAL AVE.
MORIEKO, BRYAN M & KRISTINE	0053	43	10			01054	01821	2	419 DOREMUS AVE.
MORIN, DOMINIC J & TRACEY A	0201	173	4			00537	00608	2	269 GLEN AVE.
MORITA, AMI	0224	185	7			08639	00855	2	30 ARGYLE RD.
MORLEY, EDWARD & HONORIA FORTE	0126	110	11			08060	00013	2	89 VALLEY RD.
MORLEY, SEAMUS & KIRSTEN	0181	155	8			04850	01201	2	48 EMERSON RD.
MORRIS, DENISE A.	0227	192	3		314000	07290	00720	2	298 BLVD.
MORRIS, TIMOTHY & KATHRYN	0022	19	4			02015	01697	2	320 HIGHWOOD AVE.
MORRISSEY, ROBERT & TRACY	0140	120	4			09272	00474	2	560 ACKERMAN AVE.
MORROW, MICHAEL & MARY TRSTES	0073	61	12			05112	00298	2	62 OAK KNOLL RD.
MORTKO, THOMAS A & AMY D	0118	101	16			00805	01185	2	54 RODNEY ST.
MOSCA, RANDALL & KARYN	0262	226	18			04658	01129	2	101 HILLMAN AVE.
MOSCA, RANDALL P & GRACE	0062	54	10			05488	01347	2	22 WINDHAM PL.
MOSCA, RYAN P & DANIELLE	0182	156	16			03712	00741	2	14 BELMONT RD.
MOSCARELLO, CHRISTOPHER	0158	136	11		218400	01003	01957	2	814 HARRISTOWN RD.
MOSCARELLO, JOAN	0274	236	9		375800	08349	00756	2	221 FAIRMOUNT AVE.
MOSCARELLO, PHILIP J. & DEIRDRE RICE	0280	242	9		383100	07586	00792	2	144 GAYNOR PL.
MOSCATELLO, PAUL & SUSAN	0174	150	9			08992	00007	2	68 RIDGE RD.
MOSS, JUSTIN K & CHERYL C	0254	218	6			09651	00137	2	14 GIBSON PL.
MOSS, ANDREW BRENT ETAL	0277	238	20		Q12	04983	00428	2	23 GARVEY PL.
MOTAHARIAN, HOUMAN & DEBORAH	0291	250	7			09176	00260	2	60 ANDOVER TERR.
MOTT, DANTE J. & JO-ANN B.	0240	203	10			06444	00203	2	55 HAZELHURST AVE.
MOTWANI, SATISH & PALLAVI	0083	72	1			04996	00277	2	8 MARINUS PL.
MOTYKA, RAFAEL J & TINA L	0074	62	7			00097	00607	2	87 OAK KNOLL RD.
MOUMDJIAN, ARAXY	0011	12	2			00921	00752	2	619 ROCK RD.
MOUNT, CHRISTOPHER B. & KIM A.	0061	53	4			07662	00577	2	70 PLYMOUTH RD.
MOUNTAIN (ETALS), FRANCES TIMOTHY	0145	125	8		000000	08393	00589	2	39 CENTRAL AVE.
MOURIDY, JOSEPH L. & ROSELIA	0145	125	6			07964	00940	2	27 CENTRAL AVE.
MOUZAKITIS, EVANGELOS	0226	187.02	5			04588	01618	2	220 MAIN ST.
MOVESIAN, ANNAHID	0218	179	17		303600	04381	01391	2	40 SOMERSET CT.
MPG AVIATION, LLC	0209	177	23.01			04886	01664	1	1001 S. MAPLE AVENUE
MRAD, SHANT & TINA	0277	238	23		381200	04848	00094	1	REAR OF GARVEY PL
MSO INC.	0226	188	1			07572	00645	4A	139 HARRISTOWN RD.
MT. BETHEL CHURCH	0039	33	13					15D	1 BERGEN ST.
MUENZ (ETALS), KURT	0227	191	11		315200	00963	00797	2	25 BERRY PL.
MUIR, MARGARET (O'CONNOR)	0258	223	6		000000	00112	00331	2	4 GRAHAM PL.
MULHOLLAND, BARBRA A	0127	110	16			02773	01745	2	14 STERLING PL.
MULHOLLAND, JOHN & ELIZABETH J	0215	178	14	C19NB		01812	01591	2	19 IRIS CIRCLE NORTH
MULKEEN, CHARLES D. & JOAN D.	0088	78	1			06587	00797	2	77 KENT RD.
MULKEEN, RYAN & ANDERSON, KRISTEN	0110	94	18			04418	00172	2	61 BIRCHWOOD RD.
MULLEN, CAROLYN & MATTHEW	0092	81	6			04939	01239	2	51 KENMORE PL.
MULLER, DOUGLAS & ANGELA	0241	203	14			07251	00614	2	31 HAZELHURST AVE.
MULLIN, JESSICA	0022	19	1			04090	00520	2	71 NORWOOD AVE.
MULQUEEN, MARGARET MARY	0296	256	6		400500	03665	01221	2	33 BEEKMAN PL.
MUNROE, MAUREEN (ETAL)	0013	13	9			01840	01796	2	148 MARLBORO RD.
MURDOCK, CHRISTOPHER & KATHLEEN	0118	101	17			04973	01216	2	50 RODNEY ST.

## TAXING DISTRICT NO. 22 GLEN ROCK

COUNTY NO. 02 BERGEN

NAME OF OWNER ADDITIONAL OWNERS	PAGE NO.	BLOCK NO.	LOT NO.	LOT QUALIF.	ACCOUNT NO.	DEED BOOK PAGE	CLASS	PROPERTY LOCATION
MURPHY, ANDREW & SABRINA	0283	244	4			04837 01411	2	23 DE YOUNG RD.
MURPHY, BRIAN & CHRISTINE	0043	36	1			01806 00418	2	36 VAN ALLEN RD.
MURPHY, MICHAEL & EILEEN	0132	115	34			09390 00186	2	63 RODNEY ST.
MURPHY, MICHAEL J & HOLLY P	0067	56	30			08174 00290	2	53 CONCORD AVE.
MURPHY, PATRICK S ETAL	0089	79	7			03157 00796	2	58 KENMORE PL.
MURRAY, JOHN & KATHERINE	0104	90	15			04359 01804	2	170 BLVD.
MURRAY, JOHN C & SANDEEP	0177	152	10		260900	03514 00961	2	396 ROCK RD.
MURRAY, MARK & ROBYN	0236	199	25			07611 00816	2	5 MONMOUTH RD.
MURRAY, TIMOTHY J. & ANN PODD	0133	117	3			06979 00516	2	202 S. HIGHWOOD AVE.
MURTAGH, GILBERT & SHERRI PRESS	0083	71	10			07490 00323	2	651 DOREMUS AVE.
MWANGI, IBRAHIM & SOFFIA	0028	23	4			09268 00138	2	44 DEAN ST.
MYONES, PHILIP & HEIDI	0218	179	12			07936 00361	2	55 FERNDALE AVE.
NACKSON, JANET	0198	169	18			07526 00206	2	16 SALEM CT.
NADAL, RALPH & PENNES, WANDA	0269	231	4		000000	07839 00811	2	164 FAIRMOUNT AVE.
NADKARNI, ABHAY & MOLLY MANDAL	0015	14	7			01571 01811	2	160 FOREST RD.
NADLE (ETAL), DAVID LAWRENCE	0124	109	6			09239 00133	2	78 VALLEY RD.
NAGLE, MICHAEL & MARILYN	0190	163	18		265900	00519 00792	2	35 ABBINGTON TERR
NAGLE, SHAWN C	0194	166	11			04805 00697	2	159 GLEN AVE.
NAIR, JAYASHANKAR KESAVANKUTTY ETAL	0095	82	7			06662 00829	2	40 ROCK RD.
NAJARIAN, JACK & ROSE	0158	136	18		216400	01846 01465	2	15 ALAN AVE.
NAKAGAWA, TOMOHIRO (ETAL)	0161	138	12			08659 00537	2	674 ACKERMAN AVE.
NAKAMURA, EIJI & YUMIKO	0239	202	14			07237 00711	2	42 BELVIDERE RD.
NAKAMURA, HIDEO & TOSHIKO	0218	179	21		304000	04259 00382	2	14 SOMERSET CT.
NAKON, EDWARD & SVETLANA	0287	245	9			05254 00950	2	30 DE YOUNG RD.
NAM, JUNWOO & CHU, MINJUNG	0215	178	14	C11NB		05312 00854	2	11 IRIS CIRCLE NORTH
NAM, YOUNGWOON, NAM & HAN, NAREE	0220	181	9			03188 00671	2	29 HANOVER PL.
NAMBIAR, SAMEER & NITA J	0031	27	5			04985 01294	2	8 WARREN PL.
NAMBIAR, KUTTY SANOJ ETAL	0231	194	16.01				1	303 BLVD.
NANNINGA, ANNA A.	0147	127	17		208400	05331 01907	2	432 GROVE ST.
NAPOLITANO, NICHOLAS & AMY	0142	121	31			07606 00929	2	53 BERKELEY PL.
NAPPI, CHRISTOPHER F. & SUZANNE S.	0089	79	11			05042 01117	2	36 KENMORE PL.
NARANJO, GABRIEL & KATELYN C	0253	217	7		349700	04315 01033	2	43 GODFREY TERR.
NARDONE, STEVEN MATTHEW & MELISSA	0009	11	2			02210 01677	2	130 MIDWOOD RD.
NARULA, HARBANS & AMARJEET	0251	215	14			00331 02261	2	32 CRANFORD RD.
NARULA, NARINDERPAL & SHABINDER	0264	227	19			00010 02381	2	16 CORNWALL RD.
NARVAEZ, JASON & ICIAR	0151	130	2			03007 00300	2	616 ROCK RD.
NATALIZIO IV, PAUL E & JESSICA J	0020	17	14			01255 02487	2	349 HIGHWOOD AVE.
NATHANIEL BUCHEK & SOO HWA KANG	0111	95	12			03144 00435	2	35 ROXBURY PL.
NATHANSON, ANDREW & SUZANNE	0056	47	6			08167 00283	2	274 DUNHAM PL.
NATHANSON, ROBERT & KAREN A	0277	239	1		000000	04322 01738	2	206 HILLMAN AVE.
NAVARETE, ANZULE & JIMENEZ, MANUEL	0225	186	7			08026 00033	2	10 SOUTHBORO LA.
NEBBIA, CHARLES & THERESA	0192	165	14			08047 00960	2	20 ABBINGTON TERR.
NEEDLEMAN, MICHAEL A. & SUSAN O.	0257	221	10			02295 01679	2	23 GROVER TERR.
NEJMEH, GREGORY R & MELISSA	0050	43	1.08			07168 00850	2	1 GLEN ROCK SQUARE, B3
NELSON, JAMES R. & ESTHER C.	0125	109	17			04440 00819	2	24 VALLEY RD.
NEMETS, DAVID & KATSOVICH, INNA	0141	121	10		194600	04310 00028	2	16 ROCKINGHAM PL.
NERETICH, TIMOTHY	0067	56	28			08740 00871	2	65 CONCORD AVE.
NEUBART, ERIK & KRISTEN	0007	8	16			07802 00244	2	12 HIGHWOOD TERR.
NEUBERT, JOSEPH R. & LUCIA R.	0239	202	4			08002 00699	2	18 NOTTINGHAM RD.
NEUMANN, ROBERT J. & GAIL	0013	13	5			07419 00080	2	170 MARLBORO RD.
NEUWIRTH, MARK & BRAMAN, MARY	0073	61	6			01180 00790	2	49 ROCK RD.
NEVILLE, RICHARD & CLAUDIA	0147	127	9		207500	02641 00617	2	607 PROSPECT ST.
NEWBERRY, WILLIAM & CAROL	0257	221	4			04003 00070	2	22 GEORGE RD.
NEWTON, JR., OLIVER & ELEANOR	0024	20	10			02621 00516	2	20 HENRY ST.
NG, THAI FONG & FONG, VERA	0126	110	9			01153 01052	2	97 VALLEY RD.
NGUYEN, JAMES N & CATHERINE V.L	0176	151	9			03801 00822	2	79 BERKELEY PL.
NGUYEN, KHOA TAN & CHOE, SHARON YOUNG	0235	199	10			05262 01323	2	56 RADBURN RD.
NICHIFOR, KENDRA & MIHAI	0014	13	19			06943 00123	2	159 FOREST RD.
NICHOLS, REID J. & DONNA M.	0103	90	1			07018 00872	2	14 FAIRVIEW AVE.
NICKLES, BRENTON D. & ANNE	0229	193	9			01007 00463	2	12 MORTLOCK PL.
NIELSEN, KAREN J	0253	217	9			04772 00638	2	31 GODFREY TERR.
NIERADKA, KONRAD & NIERODA, MONICA	0210	177	40			07529 00438	2	377 HARRISTOWN RD.
NIERADKA, RENATO A. & DIANA	0045	37	2			07763 00994	2	110 HARDING RD.
NIHEN, DONNA L. & ROBERT G.	0237	200	6		333000	04879 00341	2	102 BELVIDERE RD.
NIKAS, MELPOMENI	0021	18	10			03355 02266	2	9 S. HIGHWOOD AVE.
NIKELSHPUR, DMITRY & OLGA MAGIDINA	0185	158	8			01603 01570	2	208 PINELYNN RD.
NILES, JOHN T & WHITNEY	0094	81	27			02421 01514	2	46 ROCK RD.
NIMMAGADDA, RAGHAVA KRISHNA Koushik	0115	99	8				2	20 WILSON ST.



## TAXING DISTRICT NO. 22 GLEN ROCK

COUNTY NO. 02 BERGEN

NAME OF OWNER ADDITIONAL OWNERS	PAGE NO.	BLOCK NO.	LOT NO.	LOT QUALIF.	ACCOUNT NO.	DEED BOOK PAGE	CLASS	PROPERTY LOCATION
NISSEN,LILIYA & MATTHEW	0202	173	8			03792 00535	2	253 GLEN AVE.
NISSENBAUM, DAVID & KATHERINE	0015	14	9			02004 01409	2	150 FOREST RD.
NLA PROPERTIES LLC	0041	34	21			05197 00956	4A	519 BROAD ST.
NOA JR, DANIEL & LORI AMANDA	0010	11	8			04837 01187	2	102 MIDWOOD RD.
NOBLES,GEORGE	0022	19	10			00696 01168	2	42 HIGH ST. REAR
NOCILLA, JAMES V. & RICCIO,MARIANN	0088	78	5			08017 00396	2	96 KENMORE PL.
NOGARA, CARMINE & LORENA	0134	117	4			08113 00706	2	198 S. HIGHWOOD AVE.
NOLAN, MICHELLE A & CIFFO, B.J.	0256	220	15			00657 01284	2	39 GEORGE RD.
NOLFO, MOIRA	0081	69	5			02144 01248	2	103 BLVD.
NONAS, JAMES P & BRIGID E	0229	193	8			08736 00094	2	18 MORTLOCK PL.
NORTHWAY,ALASTAIR C.N.& BARBARA M.	0167	142	26			07060 00268	2	48 YARDLEY CT.
NORTON, KEVIN P. & KAREN L. M.	0110	94	13			07709 00981	2	31 BIRCHWOOD RD.
NOSH GLEN ROCK LLC	0277	238	29			05525 01113	4A	924 PROSPECT ST.
NOTKIM, DMITRIY & GITA N.	0280	242	10			09047 00094	2	150 GAYNOR PL.
NOUS,YEVGENI & OLGA	0269	231	1		357200	05018 01656	2	186 FAIRMOUNT AVE.
NOUVELLE ROCK ROAD LLC	0122	107	1			05013 01423	15F	261 ROCK RD.
NOVACK, ELEANOR	0227	191	9			09161 00265	2	5 BERRY PL.
NOVELLINO, MICHAEL & LISA C	0228	192	4			08445 00247	2	292 BLVD.
NOVICK, PAUL B & MELISA A	0081	69	19			08301 00172	2	39 OXFORD PL.
NOWAK, CAROL L. & DAVID C.	0123	107	18			08342 00393	2	130 HARDING RD.
NUCKLEY, DAVID & NICOLE	0180	153	12			02399 00196	2	218 GRAMERCY PL.
NUTLEY, PATRICK J & KATE E	0103	89	15			02597 01246	2	23 FAIRVIEW AVE.
NYE, SETH BRYANT	0171	148	3			02000 00829	2	458 ROCK RD.
O'BRIEN, DENNIS J. & CHRISTINA C.	0081	69	4			07225 00716	2	107 BLVD.
O'BRIEN,GRETTA M	0062	54	7			04958 00068	2	46 WINDHAM PL.
O'CONNELL, MICHAEL & LESLIE	0275	238	2		000000	08192 00404	2	7 WOODVALE RD.
O'CONNOR(ETAL), TERENCE	0084	74	1			08577 00842	2	31 BLVD.
O'CONNOR, CHARLES J. & KATHLEEN A.	0173	149	20			06520 00001	2	63 RIDGE RD.
O'DONNELL,CAROLINE&THOMAS	0015	14	5			04987 00145	2	170 FOREST RD.
O'GRADY,MICHAEL D & KATIE E	0128	111	11			03815 00444	2	98 VALLEY RD.
O'HAGAN, MICHAEL R. & ROBYN	0269	230	20		359200	07852 00665	2	185 FAIRMOUNT AVE.
O'HARA, JAMES & ANN MARIE	0143	122	15			04066 00007	2	549 S. MAPLE AVE.
O'KEEFE, THOMAS P. & KAREN M.	0144	124	2			07772 00978	2	371 ROCK RD.
O'KEEFE BRENDAN& KELLY R	0175	150	16			04400 00044	2	105 BERKELEY PL.
O'KEEFE, ENDA & MARINA	0075	63	9			04501 01863	2	72 GREENWAY RD.
O'LOUGHLIN, SEAN M & ELIZABETH A	0257	221	3			03120 00393	2	30 GEORGE RD.
O'MALLEY, BRYAN & LANVI	0174	150	10			08676 00095	2	62 RIDGE RD.
O'NEIL, BRENDAN & REBECCA Z	0072	60	8			03280 01876	2	35 GLEN BLVD.
O'NEIL, JOHN J. & LATHAM, NELDA K.	0202	174	3			07804 00441	2	278 GLEN AVE.
O'NEILL, JOHN J. & NANCY	0119	105	1			06753 00806	2	42 IONA PL.
O'NEILL, MARK & DOLORES	0021	18	15			07691 00125	2	412 S. MAPLE AVE.
O'NEILL, MARK F & DOLORES	0021	18	12			03100 01121	2	23 S. HIGHWOOD AVE.
O'ROURKE, LAWRENCE & JANE	0109	94	5			08005 00702	2	26 ROXBURY PL.
O'SHEA, MICHAEL T & JESSICA L	0258	223	8		000000	02315 02097	2	103 RADBURN RD.
O'TOOLE, ROBERT & JENNIFER TASH	0070	58	13			08389 00204	2	96 CONCORD AVE.
OAKES-LOCASCIO, VALERIE M	0036	31	12			00657 01268	2	53 AMHERST CT.
OAKES, SEAN & AMY	0030	25	6			02769 00219	2	325 ACKERMAN AVE.
OAKLAND, ERIC LEE & EDYTA Z	0178	152	26		262900	02820 00645	2	255 HAMILTON AVE.
OAKRIDGE REALTY TRUST ETAL	0124	109	4			02117 00930	2	14 AUSTIN PL.
OH, JACK & JUNGUN	0290	249	11		404100	05078 00986	2	44 LEIGH TERR.
OHNEGIAN, SCOTT A & STEPHANIE N	0111	95	9			08585 00634	2	51 ROXBURY PL.
OHRI, SANJIV & RAMONA	0268	230	12			08636 00508	2	131 FAIRMOUNT AVE.
OIROG JR, THOMAS JOSEPH ETAL	0014	13	17			05376 01835	2	147 FOREST RD.
OKUNEV, SOFYA & SHOSTAK, EUGENE	0292	251	4			04217 01010	2	77 ANDOVER TERR.
OLENICK, BRIAN S & HEATHER F	0203	175	2.06			02426 02364	2	16 ROMARY COURT
OLIFF, MICHAEL STUART & MIMI LYNN	0091	80	11			04586 00996	2	120 ROCK RD.
OLIFF, ROBIN ROSS	0271	232	14			07601 00225	2	39 FIELDMERE RD.
OLIVER, JOHN L. W. & PAMELA A.	0224	185	9			06632 00855	2	1 SOUTHBORO LA.
OLIVERI, GIUSEPPE F & FILOMENA	0070	58	15			04471 00033	2	134 RUTLAND RD.
OLIVIERI, ANNA	0041	34	16			04248 00045	2	499 BROAD ST.
OLLENDIKE, CHRISTOPHER P & DEIRDRE	0065	56	3			08590 00756	2	580 DOREMUS AVE.
OLSEN, MARISSA (ETAL)	0289	247	19			01732 01057	2	130 ELLSWORTH TERR.
OLSZEWSKI, VERONICA	0211	178	9		CA20W	09582 00352	2	20 PAMRAPO CT. WEST
OLUND, MATTHEW & CAITLIN	0035	31	5			02394 02152	2	11 AMHERST CT.
OMANSKY, DAVID & SAMANTHA DALFEN	0260	224	20			03847 00240	2	36 CRESTWOOD DR.
OMMUNDSEN, EDWARD J.	0260	224	21			07604 00866	2	30 CRESTWOOD DR.
ONIK, VLADISLAV & KOGAN, JULIA	0059	51	14			02797 02328	2	118 LOWELL RD.
OPEACHY, LTD LP	0233	196	6		316000	00644 00764	4B	25 DE BOER DR.



TAXING DISTRICT NO. 22 GLEN ROCK

COUNTY NO. 02 BERGEN

NAME OF OWNER ADDITIONAL OWNERS	PAGE NO.	BLOCK NO.	LOT NO.	LOT QUALIF.	ACCOUNT NO.	DEED BOOK	DEED PAGE	CLASS	PROPERTY LOCATION
OPPENHEIMER, LILA	0135	118	2		202300	07866	00956	2	114 CENTRAL AVE.
OR-CHEN, TOMER & SIGAL(ORCHEN)	0278	239	8		377900	02366	02347	2	267 ELMWOOD AVE.
ORDWAY III, EDWIN NATHAN ETAL	0003	4	5			05510	01031	2	65 FOREST RD.
ORLICH, TODD M & JILL	0061	53	3			09603	00178	2	399 DUNHAM PL.
ORNITZ, STACEY DIANE	0028	23	12			03099	01274	2	449 BROAD ST.
ORSECK, IAN ERIC	0213	178	9	CB12E		04747	00655	2	12 PAMRAPO CT. EAST
ORSECK, WENDY P	0216	178	14	C33EB		04881	01330	2	33 IRIS CIRCLE EAST
OSMONOV (ETAL), RUSLAN T	0021	18	7.01			09292	00330	2	348 HIGHWOOD AVE.
OSTMAN, DAVID C. & ELEANOR C.	0015	14	11			06527	00457	2	142 FOREST RD.
OTA, SHOJI&KUMIKO	0253	217	12		000000	05009	01549	2	11 GODFREY TERR.
OTT, JOHN & GRACE	0183	157	5		246300	07364	00594	2	31 BELMONT RD.
OZALP, MUSTAFA TUMAY & MUSERREF	0050	43	1.05			02998	00322	2	1 GLEN ROCK SQUARE, A5
OZANIAN, MICHAEL	0196	168	25			01414	00797	2	557 HARRISTOWN RD.
OZLU, IZZETTIN S	0172	149	2			02321	01068	2	84 HIGHLAND RD.
OZTAN, EROL MURAT & DOROTHY	0144	124	9			02771	02108	2	34 BERKELEY PL.
P & T COMPANY	0127	111	3			07949	00915	4A	229 ROCK RD.
PABST, ROBERT E & MARIBETH	0145	124	12			08604	00562	2	10 CARLTON PL.
PACE, ARMANDO J. & VIOLET	0262	226	15		364600	03671	00452	2	83 HILLMAN AVE.
PACKER, SOREN (ETAL)	0250	214	17			01867	01148	2	33 GIBSON PL.
PADRIDRI, ROSHAN & FARHEEN	0141	121	20		195900	05376	01628	2	90 CENTRAL AVE.
PADDON, JENNIFER R	0155	134	14			00511	00523	2	81 E GRAMERCY PL
PADIA, ASHOK S. & USHA A.	0059	51	10			07349	00940	2	28 CHATHAM PL.
PADMANABHAN, SRIRAM & SEETHA	0183	157	1			03348	02200	2	7 BELMONT RD.
PAEK, CHUL & KI SUN	0213	178	9	CB16E		00322	01572	2	16 PAMRAPO CT. EAST
PAGANO, MELISSA	0227	191	14			01950	02447	2	49 BERRY PL.
PAGLIAI, PATRICIA	0009	10	14			08358	00986	2	107 MIDWOOD RD.
PAI, PRIYA	0106	91	3			04475	01885	2	28 GRANDVIEW AVE.
PAIGE, DENNIS E & MELANIE K	0146	125	18			08478	00389	2	611 S. MAPLE AVE.
PAK, PAUL & STONY	0079	67	7			04503	00857	2	22 RUTLAND RD.
PAK, SANG UK & JAE OK	0249	214	7			02337	01189	2	38 GAYNOR PL.
PALAGI, CHAD ETAL	0190	163	14			05286	01923	2	19 ABBINGTON TERR.
PALESTIS, PAUL & ALEXANDRA	0240	202	20			02375	00021	2	500 HARRISTOWN RD.
PALM II, ROBERT B	0098	85	2			03514	00464	2	247 BLVD.
PALM, ROBERT & WELSH, DIANE P.	0189	163	6		264700	07708	00248	2	198 HAMILTON AVE.
PALMER, KENNETH R. & ANGELA M.	0146	125	19		186000	07362	00219	2	619 S. MAPLE AVE.
PALMERI, JOSEPH & LISA	0203	175	2.07			09639	00399	2	14 ROMARY COURT
PALMERI, ROBERT J & JULIA A	0195	168	9			08348	00515	2	310 HAMILTON AVE.
PALMERI, STEVEN & YOLANDA	0237	200	10			07899	00129	2	29 NOTTINGHAM RD.
PALOMBO, JAN	0026	21	15			09154	00315	2	14 S. HIGHWOOD AVE.
PALUMBO, JAMES	0134	117	11			03215	01045	2	158 S. HIGHWOOD AVE.
PANDIT, KUNAL & LISA	0077	65	2			03597	01573	2	19 OAK KNOLL RD.
PANGER, JEFFREY & ELLEN	0132	115	37		165600	08002	00461	2	77 RODNEY ST.
PANNACCIULLI, MICHAEL & SARAH	0261	225	7			00275	02088	2	556 HARRISTOWN RD.
PAPAGIANNIS (ETC), JOHN	0293	254	9			00873	02261	2	24 ANDOVER TERR.
PAPPALARDO, PETER S III & ALISON E	0175	150	26			09498	00162	2	165 BERKELEY PL.
PAPPAS, CHRISTOPHER & JACQUELINE	0006	8	9			08629	00232	2	113 S. HIGHWOOD AVE.
PAPSUN, KENT & JEAN	0114	97	14			07287	00855	2	819 S. MAPLE AVE.
PARADISE, PHILIP & KIMBERLY	0182	156	13			09404	00408	2	32 BELMONT RD.
PAREKH, KAYUR (ETAL)	0243	206	7			01729	02342	2	34 HAZELHURST AVE.
PARIKH, ASHISH & RUPA A	0292	251	7			01488	01766	2	12 DRISCOLL PL.
PARIKH, ANISH&DESAI, PRASHANSA	0187	159	16			04984	01789	2	3 THURSTON TERR.
PARIKH, APURVA&PATEL, HETAL	0243	206	8			04223	00919	2	11 BROOKFIELD AVE.
PARIS, RICHARD & AMIRA WALLACH	0026	21	11			06800	00417	2	40 S. HIGHWOOD AVE.
PARISI, MICHAEL & LISA BETH SHAFRAN	0228	192	10			08800	00900	2	10 BERRY PL.
PARK (ETAL), MIN JUNG	0216	178	14	C32EA		00438	00614	2	32 IRIS CIRCLE EAST
PARK, BORIS & JIN CHOI	0158	136	12			01994	01911	2	808 HARRISTOWN RD.
PARK, CHRISTOPHER I & EUNICE A	0108	92	3			02061	00019	2	82 FERNDAL AVE.
PARK, CHUNG & WOJIN JANG	0272	234	4			00247	01982	2	170 HILLMAN AVE.
PARK, DANIEL & JIN OK KO	0251	215	4		344200	00988	00657	2	200 CORNWALL RD.
PARK, DANIEL J & EUNAE S	0226	191	3			05439	01343	2	40 WILLIAM PL.
PARK, DANNY & JOH, ASHLEY	0241	203	18			05108	01883	2	9 HAZELHURST AVE.
PARK, ERWIN & HANNA WOO	0258	222	8			03691	01388	2	23 GRAHAM PL.
PARK, JAMES & YOON	0051	43	8	C0001		09165	00318	2	1 DARYL CT.
PARK, JOHN K & MOONSUN K	0158	136	10			09506	00263	2	820 HARRISTOWN RD.
PARK, SANG HWAN & BAEK, SOO JIN	0249	213	9			02997	02324	2	125 WINSLOW TERR.
PARK, SANG YONG & SUNMI KIM	0287	245	11			08912	00054	2	45 TILGHMAN DR.
PARK, SANGJOON & JUNG, SOOJUNG	0172	149	12			02678	00455	2	32 HIGHLAND RD.
PARK, SOOL LIP	0207	176	33			02736	02282	2	85 WALDRON AVE.

TAXING DISTRICT NO. 22 GLEN ROCK

COUNTY NO. 02 BERGEN

NAME OF OWNER ADDITIONAL OWNERS	PAGE NO.	BLOCK NO.	LOT NO.	LOT QUALIF.	ACCOUNT NO.	DEED BOOK	DEED PAGE	CLASS	PROPERTY LOCATION
PARK, SUE J & TSENG, CHIN	0058	50	9			03344	02454	2	329 DUNHAM PL.
PARK, WILLIAM JOHN & JENNIFER MYHRE	0037	32	3			07784	00671	2	30 ASHTON PL.
PARK, YONG OOK & SUN YOUNG	0212	178	9	CA27W		05076	01008	2	27 PAMRAPO CT. WEST
PARK, JOHN & HYUN	0089	79	5			04726	00888	2	60 KENT RD.
PARK, JUSTIN SANGKYUN & AHN, SOYEON	0249	214	3		345900	04432	00033	2	62 GAYNOR PL.
PARLAMIS, C & MCALLISTER S.	0175	150	18			04833	00919	2	113 BERKELEY PL.
PARSONS, LOUISE & DAVEY, ELIZABETH	0016	15	1			02736	01212	2	186 MIDWOOD RD.
PARULEKAR, SANTOSH S & MANISHA	0061	53	8			00455	00059	2	46 LOWELL RD.
PASCARELLI, GERALD J. & EILEEN V.	0122	107	11			06271	00297	2	164 HARDING RD.
PASECHNIK, ELEONORA & ROMAN & TAMARA	0242	205	8			03934	00521	2	60 HAZELHURST AVE.
PASHKIN, RICHARD & ALISON	0070	59	3			03078	00401	2	11 DIAMOND CT.
PASQUINUCCI, ANTHONY R. & MARIA L.	0055	45	6			07762	00752	2	125 CONCORD AVE.
PASSAGLIA, JOHN & CRESSIDA	0110	94	12			03257	00581	2	76 BRADFORD ST.
PASSARELLI, KELLY M	0154	132	3		236900	04029	00609	2	494 ROCK RD.
PATAFIO, DAVID & SHANNON	0183	157	7		246500	04702	00727	2	43 BELMONT RD.
PATANE, ROSARIO M & DEBRA L	0158	136	13			00196	01126	2	802 HARRISTOWN RD.
PATASNIK, DANIEL & MARY	0031	27	4			08573	00467	2	18 WARREN PL.
PATEL, BHAGIRATH & BRINDA	0129	114	3.01			05158	00468	2	123 GLEN AVE.
PATEL, KISHORE K & AMITA K	0272	233	12		000000	08609	00453	2	175 HILLMAN AVE.
PATEL, NALINI	0231	194	16.02			07687	00665	2	297 BLVD.
PATEL, PURVIK	0021	18	17			04772	01423	2	404 S. MAPLE AVE.
PATEL, RAVI & GAREHGRAT, PRIYA	0038	32	14			02713	00220	2	25 HARDING RD.
PATEL, MEHUL & PURVI RANA	0233	198	2			04058	01033	2	126 RADBURN RD.
PATELLA, MARIE	0059	51	17			01082	01654	2	92 LOWELL RD.
PATERNOSTRO, PLACIDO & LUCIA	0038	32	12			09408	00078	2	380 ACKERMAN AVE.
PATINO, DANIEL M (ETAL)	0006	8	2			01452	01343	2	66 MIDWOOD RD.
PATRAUOLLA, JOHN ETAL	0183	157	9			05337	00806	2	53 EMERSON RD.
PATRIS, ROBERT & LINSEE L	0034	30	8			01529	00366	2	512 S. MAPLE AVE.
PATTHANAKITTIKUL, NITAS & ARIN	0022	19	12			00424	01400	2	34 HIGH ST.
PATTI, JAMES E & JACLYN M	0225	186	8		298500	01792	00805	2	6 SOUTHBORO LA.
PAUL, BRIAN E & ALLISON J	0004	7	4			03770	00514	2	44 BEECH RD.
PAULL, LANCE & JANETTE F.	0038	32	19			07385	00161	2	49 HARDING RD.
PAULUCCI III, JOSEPH & RENEE	0023	20	3			05489	00701	2	54 HENRY ST.
PAVENTA, VINCENT S & ALYSON N	0123	108	5			03768	01462	2	29 STERLING PL.
PAWLIKA, JAMES E. & MAUCERI, GRACE J.	0202	173	10			08344	00893	2	245 GLEN AVE.
PAZAN, ARTHUR I & GAIL S	0224	184	10			08544	00247	2	285 MAIN ST.
PECK, E STANLEY & NANCY ATKINS	0091	80	10			04698	00704	2	10 BLVD.
PECK, CHRISTINA	0060	52	11			03461	00563	2	17 WINDHAM PL.
PEE, KWON TAE & IM, LOIS J	0123	108	1			04627	01133	2	61 VALLEY RD.
PEER, HEATHER (ETAL)	0119	105	6			01516	01173	2	14 IONA PL.
PEGAS LLC WY	0275	236	12		000000	01988	01365	2	244 ELMWOOD AVE.
PELL, GAIL WINIFRED ETALS	0047	40	1			04993	00337	2	4 LEONE CT.
PELTZ, SYLVIA & THOMAS	0140	120	6			08299	00638	2	550 ACKERMAN AVE.
PENG, SIYUAN & MI, MENGDI	0105	90	20			05256	00004	2	41 GRANDVIEW AVE.
PENSEC, MARK & IRENE	0159	136	27			08544	00313	2	622 PROSPECT ST.
PERAINO, WILLIAM & BARBARA	0200	172	3					2	17 STONEFIELD RD.
PEREIRA, REINALDO & ELIYA, JANE	0150	129	25			04882	01284	2	400 GROVE ST.
PERELMAN, SABRINA	0090	79	22			05063	01974	2	21 HILLVIEW TERR.
PEREZ-DRACE, MYRNA	0200	171	12			01966	00496	2	8 STONEFIELD RD.
PEREZ-PENA, RICHARD & PATRICIA J	0158	136	16			08672	00316	2	679 ACKERMAN AVE.
PEREZ, MATEO & LISA BARONE	0168	143	13			00760	01313	2	714 ACKERMAN AVE.
PERKINS, HOWARD R. & BRENDA E.	0241	203	19			07322	00472	2	458 HARRISTOWN RD.
PERKINS, SARAH	0195	168	12			01723	01094	2	241 GRAMERCY PL.
PERMENTER, BRIAN & MARY CATHERINE	0198	169	13			02583	02452	2	16 EDMONT RD.
PERRONE, JAMES M & MANDA H	0079	67	9			03519	01598	2	431 LINCOLN AVE.
PERRY, ADAM & HYATT, TAMARA	0063	54	15			05095	00238	2	361 LINCOLN AVE.
PERRY, GEORGE W	0236	199	32		331700	08050	00485	2	47 MONMOUTH RD.
PERRY, WALTER H. III & JOANNE E.	0187	159	25		243300	08006	00011	2	77 THURSTON TERR.
PERRY'S FLORIST	0187	159	14		241200			4A	660 HARRISTOWN RD.
PESENTI, JOHN J. & DONNA MARIE	0261	225	6		335800	08032	00359	2	562 HARRISTOWN RD.
PETERS, MICHAEL E. & MICHELE G.	0011	11	25			07244	00300	2	187 S. HIGHWOOD AVE.
PETERSON, BRIAN A & CAROLINE T	0023	20	4			04073	01262	2	46 HENRY ST.
PETERSSON, KARL & MARCIA	0293	254	6			05796	00018	2	16 FRANKLIN PL.
PETHO, LESLIE J & FATIMA R	0230	194	9			04508	01466	2	343 BLVD.
PETITT, EVAN & KELLY	0214	178	9	CC16W		05070	01353	2	16 PAMRAPO CT. WEST
PETRAITIS, MARTIN III & NOREEN	0097	83	20			07897	00009	2	83 BIRCHWOOD RD.
PETRUZZELLI, TERI J.	0170	144	9			07344	00059	2	50 DELMAR AVE.
PETRYKIN, VICTOR & ZOTOVA, NINA	0123	107	20.02			03349	01755	2	74 HAMILTON AVE.

## TAXING DISTRICT NO. 22 GLEN ROCK

## COUNTY NO. 02 BERGEN

NAME OF OWNER ADDITIONAL OWNERS	PAGE NO.	BLOCK NO.	LOT NO.	LOT QUALIF.	ACCOUNT NO.	DEED BOOK PAGE	CLASS	PROPERTY LOCATION
PETZINGER, SCOTT & SUZANNE MARIE	0026	21	20			03414 00738	2	48 NORWOOD AVE.
PEVZNER, SERGEI & ABIKH, OLGA	0149	129	9.02			02087 01060	2	479 PROSPECT STREET
PFEIFFER, HENRY J & CHRISTINE	0172	149	7			08491 00561	2	56 HIGHLAND RD.
PFISTER, KEVIN & VOIGT, EMILY	0016	14	18			03264 02183	2	139 MIDWOOD RD.
PFLUEGER, MICHAEL & ANA	0047	38.01	6			00946 01975	4B	572 BROAD ST.
PHILIP & STELLA GULMY L.L.C.	0123	107	20.01			08435 00549	2	122 HARDING RD.
PHILIP & STELLA GULMY LLC	0046	37	19			08435 00554	4B	555 BROAD ST.
PHILIP & STELLA GULMY LLC	0046	37	21			08435 00560	4B	573 BROAD ST.
PHILIP & STELLA GULMY LLC	0148	127	19		208100	08435 00566	1	HOBOKUS BROOK
PHILIP & STELLA GULMY LLC	0148	127	24			08435 00566	1	HOBOKUS BROOK
PHILLIPS, MARIE	0001	1	21			00000 00000	2	340 PROSPECT ST.
PHILP, RYAN M & MARIA T MONTAITO-	0112	96	4			04098 00254	2	93 BRADFORD ST.
PIANO, JR., GEORGE & DIANE	0240	203	3			07646 00164	2	101 HAZELHURST AVE.
PIAZZA, ANGELO & MARIE	0280	242	11			08762 00758	2	32 GLENFAIR RD.
PICARD, MARTIN ETAL	0077	65	8			03909 01710	2	27 PEMBROKE PL.
PICCININNI, ROBERTO & TARA E	0038	32	16			08402 00129	2	35 HARDING RD.
PICCOLI, THOMAS & FRANCINE G	0215	178	14	C25ED		08604 00417	2	25 IRIS CIRCLE EAST
PICONE, ROBERT E. & SHERI L.	0103	89	18			07607 00741	2	11 FAIRVIEW AVE.
PIELA (ETALS), ROBERT CHRISTOPHER	0078	65	18			09481 00082	2	3 ISABELLA PL.
PIELA, BERNARD & GRETCHEN	0179	153	1			08723 00394	2	158 GRAMERCY PL.
PIERMATTEO, JOHN & SUSAN	0115	99	10			07712 00639	2	87 MAIN ST.
PIFER, GEORGE E & JOUNG HEE	0217	179	3			08194 00956	2	902 S. MAPLE AVE.
PIKE III, WILLIAM E	0190	163	9		265000	00753 01785	2	649 S. MAPLE AVE.
PILEGGI, THIAGO & VIEIRA, MILA	0006	7	22			03251 01775	2	403 S. MAPLE AVE.
PIMENTEL, BERNARDO E & GLENIS L	0235	199	12			05159 00572	2	44 RADBURN RD.
PINO, LUIS A & JODI K	0130	115	2			02946 02047	2	770 S. MAPLE AVE.
PINSL, JR., JOHN & EILEEN	0245	209	1			06131 00047	2	83 GAYNOR PL.
PINTEL, JOSHUA	0250	214	16			05449 00425	2	25 GIBSON PL.
PIOTROWSKI, MACIE J ETAL	0265	228	4			05124 00508	2	122 HILLMAN AVE.
PIPITO, ELAINE	0223	184	7		296100	03715 00154	2	38 HEATHCOTE RD.
PISMAN, ALEXANDER & GETMAN, HELEN	0179	152	32		263500	02690 02281	2	29 CAROL CT.
PITTA, TIMOTHY & WALDRON, KEARA	0021	18	9			03811 00927	2	74 NORWOOD AVE.
PITTMAN, ROBERT & GENN, VIVIAN	0274	236	8			03323 00817	2	211 FAIRMOUNT AVE.
PIZZILLO, ANTHONY J ETAL	0078	66	5			01975 01094	2	15 MALVERN PL.
PJURA, GEORGE & OLSON, VALERI	0125	109	16			08323 00082	2	30 VALLEY RD.
PLAETZER, SAMANTHA FACINI	0140	120	7			04689 01516	2	11 ROCKINGHAM PL.
PLANELL, CHRISTOPHER R & KASI A	0292	252	1		402100	05095 00574	2	7 DRISCOLL PL.
PLANT, ERIC R & DANIELLE M	0116	100	4			01116 01721	2	71 MAIN ST.
PLASTINA, RENATO & LINDA	0190	163	15			08773 00047	2	23 ABBINGTON TERR.
PLESSING, RUDOLF F. & MARGARET R.	0191	165	2		269200	06520 00921	2	78 ABBINGTON TERR.
PLOTNICK, MARC & IRA	0200	171	16			08807 00020	2	523 HARRISTOWN RD.
PLUMER, ROBERT WAYNE TRSTE	0121	106	20			04471 00809	2	197 HARDING RD.
PODD (ETAL), CHRISTOPHER J	0173	149	14			08379 00758	2	33 RIDGE RD.
PODDAR, AMIT & ALI, ANISA NASREEN TRSTE	0268	230	5			04464 00190	2	168 ELMWOOD AVE.
PODOLANCZUK, ANDRZEJ & HALEH	0011	11	20.01			04355 00793	2	159 S. HIGHWOOD AVE.
POGOZELSKI, JOLINE	0028	23	6			08500 00976	2	34 DEAN ST.
POLHAMUS, STEVEN & CROWLEY, KELLY	0261	225	5			04602 00989	2	568 HARRISTOWN RD.
POLICANO, BRIANNA & INOA, JOSHUA	0223	184	9		296300	03271 00441	2	279 MAIN ST.
POLITI, DOUGLAS W. & CATHERINE M.	0059	51	7			08342 00735	2	344 DUNHAM PL.
POLIZZANO, JOSEPH M. & JEANNE S.	0249	214	8			07398 00268	2	32 GAYNOR PL.
POLLACK, SCOTT & GWENN	0157	136	2			01614 00768	2	864 HARRISTOWN RD.
POLLACK, PAUL & JING	0068	57	7			03975 01439	2	103 ROCK RD.
POLO, RONALD & H. ELIZABETH	0005	7	19			03598 00356	2	417 S. MAPLE AVE.
POLSHUK, NEAL & EVANS, LAURIE	0220	180	17			08410 00831	2	16 HANOVER PL.
POMERANKE II, WILLIAM G	0134	117	17.01			01590 02009	2	451 ACKERMAN AVE.
POMO, ANTHONY & DEVLIN	0053	43	16			04809 00700	2	367 DOREMUS AVE.
POMPEO, JR., JOSEPH J. & DONNA	0226	187.02	4			07655 00917	2	224 MAIN ST.
POPESCU, DAN M & KIMBERLY K	0067	56	31			04773 00397	2	49 CONCORD AVE.
PORCO, FRANCESCA	0131	115	20			05260 00475	4A	206 ROCK RD.
POTO, TARA	0129	114	7			00618 02246	2	97 GLEN AVE.
POTTO, MICHAEL & ANDREA	0002	3	12			09298 00108	2	21 FOREST RD.
POWERS, JAMES E & JOYCE TESTA	0200	172	5			08434 00829	2	31 STONEFIELD RD.
POWERS, ALAN & MARJORIE	0187	159	20		242800	04974 00223	2	35 THURSTON TERR.
PRAGDAT, ROWAN M & JEANNINE	0267	230	1			08837 00363	2	196 ELMWOOD AVE.
PRAVATA, KAREN A	0019	17	4			08506 00305	2	320 S. MAPLE AVE.
PREBOLA, KEITH & SUSAN A	0207	177	4			08483 00730	2	110 WALDRON AVE.
PRESTIA, ANGELA	0018	16	2			00908 00001	2	531 ROCK RD.
PRESTIGIACOMO, LORENZO & LAURA A	0009	11	3			09554 00181	2	124 MIDWOOD RD.

## TAXING DISTRICT NO. 22 GLEN ROCK

COUNTY NO. 02 BERGEN

NAME OF OWNER ADDITIONAL OWNERS	PAGE NO.	BLOCK NO.	LOT NO.	LOT QUALIF.	ACCOUNT NO.	DEED BOOK PAGE	CLASS	PROPERTY LOCATION
PRIEST, AMY	0205	176	9			00132 02045	2	909 S. MAPLE AVE.
PROBERT, JR., ROBERT & CYNTHIA M.	0026	21	18			07119 00439	2	56 NORWOOD AVE.
PROBERT, JR., ROBERT & CYNTHIA M.	0026	21	19			07119 00439	1	56 NORWOOD AVE.
PROPERTYWISE SOLUTIONS LLC	0079	67	1			05408 01898	2	160 GREENWAY RD.
PROTOMASTRO, MICHAEL & EWELINA	0076	63	17			04290 01928	2	84 RUTLAND RD.
PSI ATLANTIC GLEN ROCK NJ LLC	0047	38.02	1			02157 02377	4A	464 BROAD ST.
PSOTA, JENNIFER LYNN (NAUDOFF)	0233	197	6			04654 01952	2	911 LINCOLN AVE.
PUBLIC SERV ELEC & GAS	0150	129	20		203900		1	GROVE ST.
PUBLIC SERVICE ELEC & GAS	0148	128.02	1				1	PROSPECT ST.
PUBLIC SERVICE ELEC & GAS	0148	128.03	1				1	ACKERMAN AVE.
PUBLIC SERVICE ELEC & GAS	0148	128.04	1				1	E. SIDE HIGHLAND RD.
PUBLIC SERVICE ELEC & GAS	0148	128.06	1				1	RIDGE RD. & BERKELEY PL.
PUBLIC SERVICE ELEC & GAS	0148	128.07	1				1	HAMILTON & BERKELEY
PUBLIC SERVICE ELEC. & GAS	0148	128.05	1				1	HIGHLAND & RIDGE RD.
PUBLIC SERVICE ELEC. & GAS	0148	128.01	1			06283 00370	4A	PROSPECT ST.
PUCCI PROPERTIES LLC	0133	116	1		168500	03659 01120	4A	181 ROCK RD.
PUCCI, ANTHONY E & CYNTHIA A	0056	47	10			00048 00406	2	150 LOWELL RD.
PUCCI, ANTOINETTE	0254	217	14		346300	02873 02131	2	64 GIBSON PL.
PUCCI, EDWARD ANTHONY	0060	51	21			09350 00358	2	49 PLYMOUTH RD.
PUCCI, RICHARD A & ALYSON M	0060	52	3			09344 00274	2	81 LOWELL RD.
PUCCI, ZACHARY JURKEWICZ ETAL	0184	157	20			04367 00537	2	365 HAMILTON AVE.
PUEBLAS, SEBASTIAN ETAL	0235	199	13			05008 01827	2	38 RADBURN RD.
PUGLIESE, JENNIFER	0052	43	8	C0016		01474 02330	2	16 DARYL CT.
PUGLIESE, THOMAS & TABITHA	0221	182	7		306200	02383 02110	2	23 FERDALE AVE.
PULFORD, PATRICE & KENNETH	0019	16	12			08763 00417	2	191 S. HIGHWOOD AVE.
PUNEET, VIRMANI	0215	178	14	C15NC		03909 01955	2	15 IRIS CIRCLE NORTH
PURITZ, LENNI	0058	51	1			04272 00460	2	57 PLYMOUTH RD.
PUTZER (ETAL), ERIC	0287	246	4		393700	01081 00981	2	36 TILGHMAN DR.
PUZIO, EDGAR & ASHLEE	0225	186	6			02745 00223	2	14 SOUTHBORO LA.
PYATAK, ADAM	0288	247	13			04338 01812	2	94 ELLSWORTH TERR.
PYATAK, ADAM	0288	247	16			08298 00042	2	112 ELLSWORTH TERR.
PYATAK, RONALD V. & DEBORAH	0289	247	17		403000		2	118 ELLSWORTH TERR.
PYLYPOVYCH, GREGORY & OLGA	0094	81	28			00759 00321	2	15 HOLT CT.
QUIGLEY, GRAHAM & MARGARET	0174	150	11			00222 02076	2	54 RIDGE RD.
QUIGLEY, JOHN & PAMELA C PASTORE	0059	51	6			01133 01854	2	352 DUNHAM PL.
QUIGLEY, WILLIAM J & LINNA FANG	0032	28	9			05251 01554	2	375 ACKERMAN AVE.
QUINLAN, JAMES P. & MARGRET	0132	115	40			06375 00314	2	95 RODNEY ST.
QUINN, EVAN & MICHELLE	0083	72	2			03296 00163	2	2 MARINUS PL.
QUINN, JOHN JOSEPH ETAL	0104	90	12			03171 02474	2	182 BLVD.
QUINN, MARGARET	0110	94	16			07315 00072	2	51 BIRCHWOOD RD.
QUINN, THOMAS J & CATHY MUIR	0130	115	3			08734 00926	2	130 GLEN AVE.
QUIROZ-CENTENO, ALBERTO ETAL	0258	222	6			03259 01822	2	3 GRAHAM PL.
QUITO, JULIUS ERWIN & MIHO	0208	177	10			04016 00678	2	78 WALDRON AVE.
RADIN, MARC & MICHELLE	0291	250	14			N8099 00318	2	33 FRANKLIN PL.
RADMAN, PAUL & MCGRAW, JOAN	0280	242	2		000000	08532 00449	2	98 GAYNOR PL.
RADMIN, WILLIAM	0147	127	10		207600	04870 01139	2	613 PROSPECT ST.
RAE, HUGH B	0202	174	7			05006 01896	2	254 GLEN AVE.
RAFFERTY, DANIEL & ANDREA	0137	118	25		197200	04142 01547	2	481 S. MAPLE AVE.
RAFFERTY, WILLIAM R. & CAROL T.	0264	228	2		363200	06251 00486	2	136 HILLMAN AVE.
RAHIMIAN, MOHAMMAD	0212	178	9	CB04W		03070 02096	2	4 PAMRAPO CT. WEST
RAHMAN, RUBE & ULLAH, TANIA	0296	256	1			02236 02033	2	801 PROSPECT ST.
RAINEY, ROBERT S & VALERINE A	0056	47	11			08747 00657	2	17 CHATHAM PL.
RALSTON, MATTHEW D & RYOKO M	0268	230	7			08757 00619	2	154 ELMWOOD AVE.
RAMCHANDANI, GANESH & BALANI, ANJALI	0062	54	11			02710 01087	2	14 WINDHAM PL.
RAMDAYAL, FRANK D & BIBI W	0159	137	2			08472 00785	2	646 PROSPECT ST.
RAMESH, DEEPAK VELLORE	0232	195	15			03482 00737	2	384 BLVD.
RAMOS, ANDREW	0007	9	4			08441 00273	2	15 GROVE AVE.
RAMOS, RONALD & ELOISA	0225	186	1			01304 00303	2	124 THORNBURY AVE.
RANDAZZO (ETAL), ANTHONY KIRK	0058	50	10			00753 00078	2	319 DUNHAM PL.
RANDAZZO, NICHOLAS & ALISSA	0058	50	11			03913 00391	2	307 DUNHAM PL.
RANDOLPH, JEFFREY B & LISA P	0080	68	2			08468 00238	2	98 W. MAIN ST.
RANIERI, ANTHONY & CLAUDINE	0245	207	23			08398 00605	2	428 HARRISTOWN RD.
RANIERI, CONTINO & CYNTHIA	0184	157	17		245300	08013 00116	2	345 HAMILTON AVE.
RANSWEILER, MATTHEW & SUZANNE	0202	174	2			02781 01677	2	284 GLEN AVE.
RAO, MUKUND (ETAL)	0074	62	1			01511 02082	2	10 MALVERN PL.
RAPHEL, BRIAN & PAMELA W	0243	206	3			02721 00879	2	20 ROCKLYNN PL.
RAPP JR (ETAL), ROBERT W.	0044	36	15			07987 00705	2	115 HAMILTON AVE.
RAQUEL & RICARDO, LLC	0046	37	18			01635 00934	4A	547 BROAD ST.



TAXING DISTRICT NO. 22 GLEN ROCK

COUNTY NO. 02 BERGEN

NAME OF OWNER ADDITIONAL OWNERS	PAGE NO.	BLOCK NO.	LOT NO.	LOT QUALIF.	ACCOUNT NO.	DEED BOOK PAGE	CLASS	PROPERTY LOCATION
RASER, JASON & SUSAN E	0247	212	7			03144 00858	2	12 GARRET PL.
RASMUSSEN, DAN C.	0016	15	2			02796 02222	2	178 MIDWOOD RD.
RASSAFONAVA, MARYNA ETAL	0274	235	12		374400	03688 01524	2	239 ELMWOOD AVE.
RASSAM, CHRISTOPHER ETAL	0021	18	13			05318 01808	2	29 S. HIGHWOOD AVE.
RATINOV, PAUL & ELENA	0194	167	6			04457 01991	2	186 GLEN AVE.
RAU JR, JOHN & MELISSA	0283	244	3			03805 01126	2	17 DE YOUNG RD.
RAUSCH, JOEL B. & DEBRA F.	0065	55	23			07662 00421	2	575 DOREMUS AVE.
RAUTH, CHRISTOPHER A. & VITA M.	0114	98	6			07613 00498	2	151 RODNEY ST.
RAVI, GIRI SESHADRI ETAL	0216	178	14	C46WB		05324 00083	2	46 IRIS CIRCLE WEST
RAY LY REV LIVING TRUST ETAL	0001	2	2			05035 00216	2	48 PARK AVE.
RAY, TIMOTHY P & CLAUDINE	0208	177	13			09157 00468	2	60 WALDRON AVE.
RAYEVSKIY, VALERIY & NADZEYA	0249	214	1			05195 01851	2	74 GAYNOR PL.
RAYMOND VANCE KASEY LIVING TRUST	0067	56	33			08270 00159	2	35 CONCORD AVE.
RAZIN, HILARY	0058	51	5			01487 01287	2	358 DUNHAM PL.
RBG REALTY CO., LLC	0129	112	8			08067 00016	4A	226 ROCK RD.
RBG REATLY CO LLC	0129	112	9			00533 00665	4A	224 ROCK RD.
REARDON, DAVID & CHRISTINE	0117	101	12			09197 00267	2	6 BIRCHWOOD RD.
REBARBER, MICHAEL B & LORRAINE	0140	120	2			09150 00181	2	28 BUCKINGHAM PL.
RECHICHI, SUZANNE K. & JOSEPH A.	0118	101	15			07970 00026	2	60 RODNEY ST.
REDFIELD, PAUL A	0227	191	8		314800	04283 01099	2	807 LINCOLN AVE.
REDLITZ, JOSEPH & JOAN	0263	227	6		367700	07039 00584	2	25 BEVERLY RD
REDMOND, JOHN & NICOLE	0114	99	1			08430 00610	2	107 MAIN ST.
REDVANLY, KATHLEEN D ETALS	0059	51	12			02826 02480	2	134 LOWELL RD.
REED NEXT INC	0117	101	2			05118 00630	15F	15 BRADFORD ST.
REED NEXT INC	0160	137	18		219300	03798 01733	15F	11 JEROME AVE.
REED, GLENN & TRACY	0279	241	4			08239 00101	2	12 GARVEY PL.
REESE, OWEIN & SUZANNE FERRERI	0037	32	7			01083 02265	2	10 ASHTON PL.
REESE, DEREK BRANDON & MELINDA MARIE	0048	40	11			03157 01457	2	62 LEONE CT.
REFAIE, MOHYI	0165	142	3			09023 00134	2	728 PROSPECT ST.
REGER, JOHN DOUGLAS & SARAH JOAN	0085	75	4			04210 00455	2	17 ETON PL.
REICHER, JOSHUA S & NICOLE L	0070	59	4			01456 02225	2	17 DIAMOND CT.
REID, MARIAN E	0075	63	10			00828 02123	2	66 GREENWAY RD.
REIF, LEATRICE	0249	214	5		345700	07511 00152	2	52 GAYNOR PL.
REILLY (ETAL), TIMOTHY MICHAEL	0001	2	4			00476 00833	2	60 PARK AVE.
REILLY, III, JOHN F. & UNA M.	0112	96	12			07503 00764	2	122 RODNEY ST.
REILLY, JOHN J. & JOAN M.	0156	134	29		214100	06855 00874	2	859 HARRISTOWN RD.
REILLY, MARY ANN	0053	43	13.02			00439 00851	2	387 DOREMUS AVENUE
REIMAN, KURT E & JOCELYN	0142	121	23			00459 00379	2	74 CENTRAL AVE.
REINA, GINO & JEANNE	0149	129	7			08615 00743	2	461 PROSPECT ST.
REINARTZ, RICHARD & FERRERI, RAINA	0085	74	7			03699 00153	2	610 DOREMUS AVE.
REINARTZ, RONALD & BARBARA	0077	65	6			06773 00225	2	15 PEMBROKE PL.
REINHOLD, ERIC & JENNIFER	0152	130	16		212200	02114 00786	2	544 ROCK RD.
REISS, IRA & JOANNE	0218	179	14			00522 02264	2	15 THORNBURY AVE.
REISSERMAYER, ELISABETH	0076	63	18			06229 00476	2	76 RUTLAND RD.
REJWAN, GEORGE RAN & BARBARA	0293	254	8		395400	05260 01912	2	30 ANDOVER TERR.
REMMEN-GOUTAS, LAURA JEAN ETAL	0074	62	2			05103 01011	2	65 OAK KNOLL RD.
REN, YUFAN & ALICE HU	0098	85	5			05009 00098	2	235 BLVD.
RENGA, PETER & LISA	0268	230	3		358900	02256 02127	2	180 ELMWOOD AVE.
RENNER, CARL & DIANE	0206	176	28		285900		2	61 WALDRON AVE.
RESNICK, LEE SCOTT & DEBRAH B.	0276	238	7			07657 00225	2	37 WOODVALE RD.
RESTIVO, GINA M	0047	39	1			03265 00657	2	1 VALLEY RD.
REUTER, GEORGE H. & YVONNE F.	0115	99	6			05372 00030	2	30 WILSON ST.
REVICH, ILYA & MARINA	0288	247	9			09620 00336	2	70 ELLSWORTH TERR.
REYNOLDS JR, JOSEPH P&NG, SU ANN	0281	243	13		387500	04988 01958	2	160 CHADWICK PL.
REZNIKOV, MIKE & JENNY	0078	66	3			03117 01638	2	1 MALVERN PL.
RHGRD LLC	0039	33	8			04430 00624	2	14 HARDING RD.
RIBECCA, FRANK & CYNTHIA	0046	37	26			00824 00664	2	77 HAMILTON AVE.
RICHARDSON, ANN M	0244	207	11			05473 00632	2	42 BROOKFIELD AVE.
RICHARDSON, WILLIAM & SARAH	0007	8	14			05432 00705	2	93 S. HIGHWOOD AVE.
RICHARSON, MICHAEL ETAL	0082	70	2			03959 00242	2	52 OXFORD PL.
RICHMOND, ERIC & WANG, KAREN	0221	181	12			04330 01527	2	97 THORNBURY AVE.
RICHTER, PETER & JUDITH	0040	34	2			07349 00115	2	40 BERGEN ST.
RICKETT, MICHAEL & ROSA	0278	239	13			04561 00565	2	173 GAYNOR PL.
RIDGETOP HOUSE TRUST	0052	43	8	C0013		05169 00175	2	13 DARYL CT.
RIMKUNAS, DENNIS & STELLA	0026	21	14.02			02047 02400	2	22 S. HIGHWOOD AVE.
RINBRAND, CLIFFORD A & CLIFFORD A	0208	177	18		292900	05484 01478	2	32 WALDRON AVE.
RINBRAND, CHERYL A & CLIFFORD ADAM	0239	202	11			04085 01371	2	60 BELVIDERE RD.
RING, JOEL & SUSAN M	0053	43	20.01			08491 00987	2	355 DOREMUS AVE.



## TAXING DISTRICT NO. 22 GLEN ROCK

COUNTY NO. 02 BERGEN

NAME OF OWNER ADDITIONAL OWNERS	PAGE NO.	BLOCK NO.	LOT NO.	LOT QUALIF.	ACCOUNT NO.	DEED BOOK PAGE CLASS	PROPERTY LOCATION
RIOS, OSCAR GOMEZ ETAL	0018	15	18			05145 00486 2	177 SYCAMORE TERR.
RIPPS, JOSHUA & SAMARA	0008	9	7			00537 01091 2	93 FOREST RD.
RISSMEYER, ELIZABETH ANNE	0179	152	30			00747 00660 2	43 CAROL CT.
RITACCO, DANIEL ETAL	0143	122	12			04862 01527 2	535 S. MAPLE AVE.
RITVO, CHARYN EVE	0217	178	14	C51WA	390100	05262 00088 2	51 IRIS CIRCLE WEST
RITZLER, JACOB	0286	244	38			03061 01873 2	779 PROSPECT ST.
RIVADENEIRA, NICHOLAS & KRISTEN MARIE	0185	158	4			03758 01552 2	186 PINELYNN RD.
RIVARA, CYNTHIA A	0103	89	14			08487 00588 2	27 FAIRVIEW AVE.
RIVARA, JOSEPH K. & ELEANOR G.	0036	31	11			06912 00880 2	47 AMHERST CT.
RIVARA, JR., VICTOR L. & GAIL	0208	177	15		292600	06349 00240 2	50 WALDRON AVE.
RIVELIS, DANIEL & HALPERN, AUDREY	0158	136	20			02004 01921 2	25 ALAN AVE.
RIVERA, NANCY (ETAL)	0048	40	14			01626 00001 2	261 DOREMUS AVE.
RIVKIN, APRIL	0051	43	3			02764 01636 2	465 DOREMUS AVE.
RO, HYUN & JINYOUNG JUNG	0216	178	14	C35EA		00022 01707 2	35 IRIS CIRCLE EAST
ROBERT J. KURZ FAMILY TRUST	0121	106	25			06822 00703 2	41 IONA PL.
ROBERTO, JOSEPH & DONNA	0253	216	15			08151 00779 2	41 CRANFORD RD.
ROBERTS, DEIRDRE	0208	177	8		291900	01624 00036 2	88 WALDRON AVE.
ROBERTS, PAUL D. & CAROL E.	0011	11	23			07366 00884 2	175 S. HIGHWOOD AVE.
ROBERTS, STEPHEN & THERESA	0206	176	29			08800 00595 2	67 WALDRON AVE.
ROBERTS, TIMOTHY P. & DEBORAH I.	0287	246	7			08219 00238 2	16 TILGHMAN DR.
ROBERTSON, JOHN H & FRAN A	0212	178	9	CA21W		00725 01944 2	21 PAMRAPO CT. WEST
ROBINS, THOMAS P & ALLISON E	0084	72	9			03003 00275 2	621 DOREMUS AVE.
ROBINSON, AMANDA K & LAVIN, THOMAS	0032	28	3			09028 00374 2	486 S. MAPLE AVE.
ROBINSON, DAMALI & KURT	0024	20	13			04279 00091 15F	20 HIGH ST.
ROBINSON, DAVID & VICTORIA	0035	30	16			08832 00053 2	412 ACKERMAN AVE.
ROCK CITY LLC	0126	110	1			01699 02428 4A	251 ROCK RD.
ROCK VALLEY LLC	0127	111	6			08680 00832 4A	243 ROCK RD.
ROCKPINE LLC	0068	57	8			02994 02244 2	109 ROCK RD.
ROCKY HILL HOUSE TRUST	0052	43	8	C0005		05316 01044 2	5 DARYL CT.
RODIS, CONSTANTINE & HALPERT, FELICIA	0024	20	5		163800	08127 00418 2	42 HENRY ST.
RODNEY HOUSE LLC	0131	115	24			03148 02403 4A	7 MAIN ST.
RODNEY MAIN LLC DL	0131	115	23			03540 01774 4A	190 ROCK RD.
RODNEY ST. HOUSE, LLC	0118	101	18			05650 00445 2	44 RODNEY ST.
RODRIGUES, ASHWIN & DIANA	0272	234	2		372700	01889 00586 2	184 HILLMAN AVE.
RODRIGUEZ (ETAL), KENNETH A	0023	20	1			09114 00345 2	62 HENRY ST.
RODRIGUEZ, JAIME & MARIA B	0201	173	2			08164 00316 2	291 GLEN AVE.
RODRIGUEZ, JOSE & ZARNA, KRISTYNA	0113	96	18			04772 00510 2	9 BIRCHWOOD RD.
RODRIGUEZ, PATRICIO	0133	117	1			08078 00374 2	543 ACKERMAN AVE.
ROGAN, PATRICK J. & ROGAN, MARGARET	0204	175	11	01		07331 00150 2	201 RODNEY ST.
ROGNINI, PAOLO	0131	115	25			00784 00622 2	15 RODNEY ST.
ROH, YANG JOON & SOON J	0159	136	22			08500 00334 2	37 ALAN AVE.
ROHR, MARTIN & MAYA	0071	60	5			06934 00155 2	14 CEDAR ST.
ROHRBERGER, ROBERT JAY & LISA TURNER	0250	214	10			07528 00577 2	20 GAYNOR PL.
ROLLINS, KAREN D	0210	178	2			08597 00359 2	372 HARRISTOWN RD.
ROMANO, PAUL V. & DEBRA L.	0106	91	2			07415 00254 2	20 GRANDVIEW AVE.
ROMANYAK, ROMAN & YARINA	0092	81	7			04746 01495 2	55 KENMORE PL.
ROMASCANU, LIVIU & SIVAN A	0009	10	9			02683 00674 2	85 MIDWOOD RD.
ROMEO JR, DOMINICK	0150	129	16			00573 01033 2	547 PROSPECT ST.
ROMEO, JANET A	0287	245	12			05168 00167 2	51 TILGHMAN DR.
ROMEO, PAUL L. & MARIE T.	0018	16	5			06245 00062 2	170 SYCAMORE TERR.
ROMPALA, EMILY F	0079	66	10			01881 01306 2	30 PEMBROKE PL.
RONQUILLO, FRANCIS J (ETAL)	0233	198	1			01694 00198 2	134 RADBURN RD.
ROONEY, BRIAN J & JEANMARIE	0192	165	15			08477 00496 2	16 ABBINGTON TERR.
ROONEY, EVAN & RACHEL	0155	134	10		215400	01831 02092 2	59 E. GRAMERCY PL.
ROPER, WILLIAM & DEBRA ANN	0043	35	23			08528 00706 2	53 VAN ALLEN RD.
ROSCOE, FRANCIS P. & HELEN S.	0006	8	6			07176 00231 2	25 BEECH RD.
ROSE, JACQUELINE M	0050	43	1.16			02218 01420 2	1 GLEN ROCK SQUARE, D1
ROSEN, RICHARD & MAUREEN A.	0259	223	11		352500	06942 00873 2	123 RADBURN RD.
ROSEN, ROBERT S & DINA B	0075	62	16			08203 00897 2	111 GREENWAY RD.
ROSENBERG, CORY & ALISA	0180	154	8		256900	03762 00410 2	28 EMERSON RD.
ROSENBLUTH, GARY & ADRIENNE	0048	40	17			06529 00479 2	275 DOREMUS AVE.
ROSENSTEIN, SETH & SAMANTHA	0251	215	15			03729 01989 2	22 CRANFORD RD.
ROSENWALD, MARC & ELLEN S.	0188	160	4			07955 00387 2	88 THURSTON TERR.
ROSENZWEIG, EMILY & BRUMBERGS, CORY	0187	159	19		242700	05353 01621 2	29 THURSTON TERR.
ROSS (ETAL), JASON	0140	121	3			09307 00113 2	60 DEVONSHIRE PL.
ROSS, PETER & DEBRA	0211	178	9	CA13E		03268 00801 2	13 PAMRAPO CT. EAST
ROSSETTI, JEFFREY TRSTE	0258	223	1		353500	04582 01794 2	50 GROVER TERR.
ROSSNAGEL, GARY F & SUSAN M GRAY	0173	149	22			08167 00611 2	73 RIDGE RD.

TAXING DISTRICT NO. 22 GLEN ROCK

COUNTY NO. 02 BERGEN

NAME OF OWNER ADDITIONAL OWNERS	PAGE NO.	BLOCK NO.	LOT NO.	LOT QUALIF.	ACCOUNT NO.	DEED BOOK PAGE	CLASS	PROPERTY LOCATION
ROTH, JORDAN & VITELLI, LAURA	0174	150	6			02018 01501	2	80 RIDGE RD.
ROTH, LESLIE & BARANSKY, YURIJ	0228	192	15			03070 00404	2	27 MORTLOCK PL.
ROTHENBERG, ELLI & BROOKE	0018	16	4			09272 00399	2	174 SYCAMORE TERR.
ROTHSTEIN, RUSSELL	0219	180	4		304500	05444 00253	2	5 SOMERSET CT.
ROTKER, MATTHEW & JORDAN	0018	16	11			03544 01329	2	142 SYCAMORE TERR.
ROTONDARO, ANTHONY A. & JENNIFER A.	0191	164	8			07528 00950	2	51 ABBINGTON TERR.
ROUSE, R. DANIEL & DURDANE	0130	115	10			06598 00189	2	100 GLEN AVE.
ROVELLA, FRANK & CARROLL, AMANDA	0068	57	1			04309 00273	2	75 ROCK RD.
ROVINS, JEFFREY S & JULIE L.M	0012	12	20			08865 00088	2	177 MARLBORO RD.
ROY, GEORGE & LILIANA TRSTES	0087	77	4			04627 01743	2	59 HILLSIDE AVE.
ROYAK, JULES D. & PAULA L.	0289	248	4		406000	06702 00793	2	22 HEROLD DR.
ROZANSKI, JONATHAN & MAUREEN	0173	149	24			03801 00986	2	83 RIDGE RD.
ROZENFELD, ISAAC & ANGELA	0294	254	14.02			04321 00457	2	12 KEITH PL.
ROZMAN, EUGENE M & GOLAND, ZHANNA	0274	236	7			03946 00054	2	205 FAIRMOUNT AVE.
ROZOW, PATRICIA & NEUMANN, DIANE, TRSTEE	0066	56	12			08375 00917	2	526 DOREMUS AVE.
RUBIN (ETAL), DANIEL S	0063	54	13			01345 00191	2	345 LINCOLN AVE.
RUBIN, JAY A. & ROANN L.	0089	78	9			07008 00611	2	78 KENMORE PL.
RUBIN, MARK S. & BARBARA SIMON	0151	130	7			08119 00661	2	586 ROCK RD.
RUBINSKY, BARBARA	0038	33	2			08275 00050	2	38 HARDING RD.
RUCKHAUS, MARYANN	0171	146	3			00343 00764	2	31 HIGHLAND RD.
RUDDY, ALAN & ANNA MONRROY	0126	110	13			08680 00591	2	81 VALLEY RD.
RUDDY, JAMEE	0133	115	45			05521 00075	2	786 S. MAPLE AVE.
RUFF, KENNETH & KIM A	0252	216	10			08257 00255	2	25 CHESTNUT DR.
RUIZ-DOMINGUEZ, JUAN ETAL	0231	195	8		310300	02928 02328	2	869 LINCOLN AVE.
RUNDELL, JOHN & SINEAD	0023	20	2			00511 00844	2	58 HENRY ST.
RUNDLE, LAURA LEE & ROBERT W JR	0188	160	7			08163 00158	2	76 THURSTON TERR.
RUPAREL, SAMIR BHARAT ETAL	0279	241	6		383700	03067 01901	2	37 GLENFAIR RD.
RUSH, ROBERT J & AYEDA	0153	131	7			09173 00195	2	44 E. GRAMERCY PL.
RUSS, LYNN & PATRICIA E	0247	211	1			01599 01691	2	154 PINELYNN RD.
RUSSO FAMILY LIMITED PARTNERSHIP	0243	207	1			08148 00045	2	98 BROOKFIELD AVE.
RUSSO FAMILY LTD PTNRSH	0032	27	10			08147 00993	2	17 CLIFTON PL.
RUSSO, CHARLES & LINDA	0052	43	8	C0018		08507 00770	2	18 DARYL CT.
RUSSO, DAVID & JENNIFER	0025	20	18			08761 00959	2	35 DEAN ST.
RUSSO, GARY & MELISSA HOFFMAN	0121	106	17			08324 00355	2	179 HARDING RD.
RUSSO, LOUIS & ALLISON	0118	101	20			05330 00916	2	34 RODNEY ST.
RUSSO, MICHAEL & SUZANNE	0146	125	16			08494 00549	2	603 S. MAPLE AVE.
RUSSO, RONALD & DANA PERILLO	0124	108	12			09511 00084	2	41 VALLEY RD.
RUTKOWSKI, IZABELA & BARTOSZ	0224	185	4			04797 00504	2	96 THORNBURY AVE.
RYAN, ANDREA J & KEVIN	0053	43	14.01			02472 01493	2	381 DOREMUS AVE.
RYAN, JAMES & KAREN	0283	244	7			00479 02293	2	45 DE YOUNG RD.
RYAN, MARK J. & HEIDI L.	0003	4	3			07712 00146	2	418 PROSPECT ST.
RYAN, MATTHEW	0096	83	13			03951 01943	2	50 TONAWANDA RD.
RYGLEWICZ, BRIAN & JOSEPHINE	0195	168	10			09588 00239	2	300 HAMILTON AVE.
RYPKEMA, KURT & ANGELA	0276	238	6			02934 01226	2	31 WOODVALE RD.
RYSSINGER, RYAN & LIVANOS, STEPHANIE	0077	65	11.01			03791 01466	2	151 GREENWAY ROAD
SAAR, KAITLYN & MELLINGER, ANDREW	0126	110	14			04184 01472	2	77 VALLEY RD.
SABERWAL, HARJOT SINGH & AMANDEEP K	0149	129	6			01506 01776	2	465 PROSPECT ST.
SABIN, STEVEN & AMY	0163	140	9			07517 00448	2	4 BENSON RD.
SACHAR, BHUPINDER & INDERPREET	0157	135	9			01629 01222	2	125 E. GRAMERCY PL.
SACHAR, MANINDER P & NAVNEET, ET AL	0240	203	7			02167 02151	2	75 HAZELHURST AVE.
SADAN, LIOR & LAHAV, DROR	0276	238	17			04241 00124	2	3 GARVEY PL.
SADAN, LIOR & LAHAV, DROR ETAL	0082	70	1			04849 00633	2	58 OXFORD PL.
SADAN, LIOR A & KATZ, TZVIYA E	0248	213	2		342500	02265 01634	2	37 GRISWOLD PL.
SADANA, SACHIN KUMAR & WALIA, NANCY	0160	137	20		19500	02358 00834	2	21 JEROME AVE.
SADDLE RIVER DOT COM INC NJ	0293	253	1			08290 00428	4A	21-22 SADDLE RIVER RD.
SADHWANI (ETAL), ANUPKUMAR A	0274	236	3			00867 01859	2	222 ELMWOOD AVE.
SADOWSKI, DOUGLAS J.	0264	227	16			08307 00867	2	32 CORNWALL RD.
SAGE, DIANE L	0168	143	7		227700	03286 01519	2	36 HILLMAN AVE.
SAHARAN, SUNIL & SHEOKAND, NIDHI	0199	170	12			04590 00438	2	24 WADSWORTH RD.
SAHU, SONAL PRAKASH & SUSHMITA	0164	141	12			02569 02402	2	719 ACKERMAN AVE.
SAINI, HARKAMA	0111	96	2			03555 01867	2	81 BRADFORD ST.
SAJNANI, ROSELINDE M & SILVIA ETAL	0268	230	11		000000	05521 01252	2	123 FAIRMOUNT AVE.
SAKAC, MATTHEW & DEBBIE	0030	25	2			08006 00316	2	26 NORWOOD AVE.
SAKOSITS, ROBERT & WHITE, ALICE M.	0251	215	3		344100	07525 00324	2	206 CORNWALL RD.
SALAS, JOSE L & CRISTINA	0044	36	11			04796 00999	2	103 HARDING RD.
SALK, GREGG H & DEBORAH L	0286	245	8			03094 02483	2	38 DE YOUNG RD.
SALLES, GUSTAVO & ARLENE	0189	163	3			08630 00251	2	214 HAMILTON AVE.
SALNIKOFF, STANLEY WILLIAM ETAL	0216	178	14	C49WB		03144 01035	2	49 IRIS CIRCLE WEST

## TAXING DISTRICT NO. 22 GLEN ROCK

COUNTY NO. 02 BERGEN

NAME OF OWNER ADDITIONAL OWNERS	PAGE NO.	BLOCK NO.	LOT NO.	LOT QUALIF.	ACCOUNT NO.	DEED BOOK PAGE	CLASS	PROPERTY LOCATION
SALOT, RITU & LALKA, NISCHAYA	0168	143	10			04473 00433	2	20 HILLMAN AVE.
SALOUN, THOMAS & ROSITA	0252	216	5			06088 00340	2	122 WINSLOW TERR.
SALUJA, CHETAN & CHAUHAN, ANVITA S	0218	179	20			05071 01661	2	18 SOMERSET CT.
SALUNKHE, MAHESH S ETAL	0274	236	10		000000	02347 00355	2	227 FAIRMOUNT AVE.
SALVATORIELLO, DOUGLAS & SANDRA	0113	97	6			07316 00838	2	4 HEATHER LA.
SALVATORIELLO, MARC & JULIE	0102	89	8			03565 00176	2	55 FAIRVIEW AVE.
SAMBUSINI, MARTIN A	0013	13	8			04240 01936	2	154 MARLBORO RD.
SAMELA, JAMES & KOZLOVSKA, MARTA	0232	195	20			04308 01445	2	23 HUDSON PL.
SAMU, YAMIKO & ALINA	0154	132	5		237100	05074 01660	2	502 ROCK RD.
SAMUEL, ALFREDA KULAH-&DAMIAN	0159	137	1			03787 01738	2	650 PROSPECT ST.
SAN, MEHMET EMIN & HATICE	0294	254	18			04259 01813	2	28 KEITH PL.
SANDERS, DANIEL & AMY	0191	164	14			00155 01791	2	79 ABBINGTON TERR.
SANDLER, ROBERT C. & ALLISON	0001	2	3			07412 00879	2	56 PARK AVE.
SANDLER, CHASE JARED ETAL	0243	206	1			04998 01943	2	57 BROOKFIELD AVE.
SANGIORGI, MARK	0136	118	10			02307 00609	2	108 S. HIGHWOOD AVE.
SANKAR, SUSILAA ETAL	0155	134	19			05038 00564	2	803 HARRISTOWN RD.
SANKARAN, AIYLAM P. & RADHA P.	0285	244	27			05659 00403	2	24 MANOR CT.
SANOWSKI, GERALDINE	0036	31	16			01214 02305	2	39 ASHTON PL.
SANTA CRUZ, MAIKOL A & AMELIA I	0189	162	4			01083 02367	2	24 THURSTON TERR.
SANTAELLA (ETAL), CHRISTOPHER	0070	59	1			09138 00162	2	32 GLEN BLVD.
SANTIGO, JORGE & KLINGER, KAYLIN	0137	118	28			03709 01104	2	497 S. MAPLE AVE.
SANTINE, SCOTT D & SANTOS, ANDREZA	0167	143	5		227500	04438 00053	2	48 HILLMAN AVE.
SANTINO, ANTHONY C. & ANGELA J.	0155	134	8		215200	05090 00295	2	47 E. GRAMERCY PL.
SANTLOFER, JASON & MELANIE	0059	51	18			05082 01797	2	86 LOWELL RD.
SANTONACITA, PATRICK J. & CHRISTINE	0128	111	10			06581 00564	2	102 VALLEY RD.
SAPHIER, NANCY	0296	256	5		400400	08091 00851	2	29 BEEKMAN PL.
SAPIENZA, JOSEPH C & ROBIN C	0270	232	6			08707 00090	2	830 PROSPECT ST.
SAPIENZA, MARK & CHRISTINE	0181	155	5			09554 00090	2	295 HAMILTON AVE.
SAPOFF, MITCHELL S & MICHELE	0220	181	8			09323 00239	2	23 HANOVER PL.
SARA, CHARLES A & CHERYL L	0226	191	1			08309 00189	2	52 WILLIAM PL.
SARACCO, ELIZABETH A ETAL	0172	149	8			02737 00030	2	50 HIGHLAND RD.
SARDI, AMERI J & GEZA	0255	219	12			08654 00103	2	47 CRESTWOOD DR.
SARKAR, PINAKI & ARUNIMA	0287	246	3			09528 00403	2	44 TILGHMAN DR.
SARNO, JOHN & CHERYL	0282	243	28		386000	07096 00133	2	68 CHADWICK PL.
SARO, CARMEN	0184	157	21			02249 01218	2	597 HARRISTOWN RD.
SASUNOV, ISAY & YELENA	0049	43	1.01			03429 00912	2	1 GLEN ROCK SQUARE, A1
SATANOVSKY (ETAL), ROSTISLAV	0284	244	11			09153 00404	2	119 CHADWICK PL.
SATTAR, WAQAS & ANNA	0086	76	13			03701 00754	2	631 LINCOLN AVE.
SAUER, PETER E. & JOYCE RICCIO	0196	168	15		275300	07729 00462	2	285 GRAMERCY PL.
SAULENAS, CHARLES & LISA	0214	178	13		293400	08177 00562	2	280 HARRISTOWN RD.
SAUNDERS, ALEXANDER ETAL	0251	215	8			04276 00458	2	15 GRISWOLD PL.
SAUSA, VINCENT J. & HARRIET B.	0003	5	4			07016 00438	2	69 MIDWOOD RD.
SAVINO, FRANK J & DARLENE	0238	201	13			08379 00546	2	81 BELVIDERE RD.
SAWHNEY, SAMIR & NITU	0083	71	7			02142 01075	2	635 DOREMUS AVE.
SAXENA, GAURAV & QAMRA, ROHINI	0202	173	13			04366 01577	2	233 GLEN AVE.
SAXENA, PRASHANT & SUGANDHI, RITIKA	0280	242	5		382700	05111 00915	2	118 GAYNOR PL.
SAXENA, VISHAL & SINGH, ABHIPITA	0108	92	5.02			04508 01909	2	888 S. MAPLE AVE.
SAXTON, DONALD & JAMES	0023	19	19			09068 00123	2	39 HENRY ST.
SAYDAH, JUDITH H.	0189	163	1			07645 00899	2	228 HAMILTON AVE.
SAYLES, DAVID G JR & KATHLEEN B	0232	195	11			08277 00441	4A	899 LINCOLN AVE.
SAYLES, GERMAINE L.	0098	85	1			06377 00216	2	251 BLVD.
SCALA, JASON S & KATHLEEN M	0203	174	8			00328 00692	2	248 GLEN AVE.
SCANCARELLO, JOSEPH J. & MARGARET S	0199	171	5			07742 00426	2	7 WADSWORTH RD.
SCARPELLI, RICHARD & SHARON	0080	68	1			08884 00441	2	687 DOREMUS AVE.
SCERBO, THOMAS M & LYNN A	0177	152	14		261400	00809 02147	2	376 ROCK RD.
SCHAEFER, JEFFREY D & KAREN O	0173	149	17			08619 00143	2	47 RIDGE RD.
SCHAFER, JOHN A & ALEXANDRA	0094	81	29			01134 02301	2	21 HOLT CT.
SCHAPPERT, MAYRA	0011	12	6			02216 02242	2	518 PROSPECT ST.
SCHARF, JONATHAN W & DANA M	0144	124	8			03328 02209	2	52 BERKELEY PL.
SCHASSBERGER, BRANDON A & MICHELE L	0146	125	21			02657 02376	2	331 ROCK RD.
SCHAUB, STEPHEN W. & JEANNE S.	0269	230	17		359500	07690 00268	2	165 FAIRMOUNT AVE.
SCHECHTER, DAVID & CHERYL	0008	10	5			00766 02155	2	96 FOREST RD.
SCHIED, BRAIN & ALCANTARA, MELISSA A	0180	154	7		256800	03805 01740	2	36 EMERSON RD.
SCHIEINMAN, BARBARA E.	0090	79	20			07887 00678	2	11 HILLVIEW TERR.
SCHEMMEL, RACHEL	0022	19	11			09619 00132	2	38 HIGH ST. REAR
SCHAPT, MICHAEL P & LAUREN	0296	256	10			01454 01307	2	31 CHADWICK PL.
SCHERER, ROBERT & JENNIFER	0142	121	32.01			08668 00603	2	419 ROCK RD.
SCHERTZER, MARK	0292	251	6		401400	07712 00383	2	18 DRISCOLL PL.

## TAXING DISTRICT NO. 22 GLEN ROCK

## COUNTY NO. 02 BERGEN

NAME OF OWNER ADDITIONAL OWNERS	PAGE NO.	BLOCK NO.	LOT NO.	LOT QUALIF.	ACCOUNT NO.	DEED BOOK PAGE	CLASS	PROPERTY LOCATION
SCHINELLER, BARBARA G	0181	155	2		258600	08346 00418	2	207 GRAMERCY PL.
SCHLETT, ERIC J	0168	143	19		228900	00837 01767	2	35 DELMAR AVE.
SCHLETT, SCOTT	0002	3	9			08233 00467	2	19 PARK AVE.
SCHLOSBERG, JENNIFER A	0176	150	29			03575 01905	2	679 HARRISTOWN RD.
SCHNEE, MICHAEL D & LAURA M	0193	166	6		282400	02098 00522	2	189 GLEN AVE.
SCHNEIDER, GAIL	0065	55	19			05147 01056	2	555 DOREMUS AVE.
SCHNEIDER, JED M. & NURIT	0005	7	13			07785 00068	2	15 HIGHWOOD TERR.
SCHNEIDER, ZACHARY & TATIANA	0072	61	1			04331 00058	2	23 ROCK RD.
SCHNEIDMAN, SCOTT & SHIRA HALFON-	0164	141	8			04357 00253	2	28 JEROME AVE.
SCHOBER, RICHARD J. & LINDA	0135	117	22		201300	07483 00617	2	489 ACKERMAN AVE.
SCHOENBERG, DAVID & ROBIN	0216	178	14	C48WA		05350 01590	2	48 IRIS CIRCLE WEST
SCHOENBERG, DAVID & ROBIN S.	0057	49	14			07449 00208	2	39 WELLESLEY RD.
SCHRAER, MARC E & LESLIE KOSSAR	0067	56	25			08465 00206	2	77 CONCORD AVE.
SCHUCHMA, DANIEL B & ILANA B	0263	226	26			00464 02383	2	8 BEVERLY RD.
SCHUCK, MIREILLE	0045	37	6			07759 00218	2	90 HARDING RD.
SCHUCKER, BURTON C. & BARBARA S.	0188	159	27				2	87 THURSTON TERR.
SCHULTZ, LINDA	0241	203	13			08755 00070	2	37 HAZELHURST AVE.
SCHUSTER, MATTHEW & RACHEL	0084	72	5			02028 00316	2	164 ROCK RD.
SCHUSTER, SIDNEY	0154	134	4		214800	02767 02257	2	25 E. GRAMERCY PL.
SCHWAM, JONATHAN & CHRISTINA	0286	245	2		392600	05214 01675	2	73 CHADWICK PL.
SCHWARTZ (ETAL), ALAN	0139	119	12			01267 00124	2	580 ACKERMAN AVE.
SCHWARTZ, ANN	0031	26	11			08491 00045	2	13 WARREN PL.
SCHWARTZ, DANIEL A & PAMELA S	0259	224	2		338300	03644 00919	2	310 CORNWALL RD.
SCHWARTZ, DOUGLAS EDWARD & ANITA	0063	54	20			03341 02288	2	405 LINCOLN AVE.
SCHWARTZ, ERIC & JODI	0156	134	23			09338 00247	2	825 HARRISTOWN RD.
SCHWARTZ, JAY & LILIAN	0196	168	21		275900	00541 00925	2	319 GRAMERCY PL.
SCHWARTZ, RICARDO & MARIA ELENA	0142	121	29		191600	07751 00499	2	39 BERKELEY PL.
SCHWARTZ, SETH & FAYNERSH, ALLA	0219	180	7		304900	02052 02293	2	35 SOMERSET CT.
SCHWARTZ, STANLEY & CAROLE BLOOM	0042	35	15			07067 00698	2	93 VAN ALLEN RD.
SCHWARTZ, STUART J & ERIKA GOLDBERG-	0183	157	6			04415 01768	2	37 BELMONT RD.
SCHWARTZER, DAVID M & JACLYNN A	0249	214	6			01007 01714	2	44 GAYNOR PL.
SCHWARZ, WILLIAM C. & LUCIA P.	0260	224	22			07257 00306	2	24 CRESTWOOD DR.
SCHWARZBEK, CHRISTIAN & MARY ELLEN	0022	19	2			08905 00388	2	79 NORWOOD AVE.
SCHWENKLER, CATHERINE ETAL	0139	119	18			05514 01860	2	27 BUCKINGHAM PL.
SCHWIER, DAVID & VICTORIA	0097	83	21			01722 01341	2	87 BIRCHWOOD RD.
SCIAINO, JR., BARTOLO & ELIZABETH	0087	76	15			06264 00011	2	649 LINCOLN AVE.
SCIBETTA, DANA A & JUDITH M	0099	85	7			08821 00821	2	225 BLVD.
SCIROCCO, CHRISTOPHER & KIMBERLY	0277	238	25			08611 00048	1	REAR OF GARVEY PL.
SCOTT, CARMELA COLOMBRITA	0098	83	32			08173 00483	2	179 MAIN ST.
SCOTT, JEFFREY & JENNIFER	0061	52	15			01753 01174	2	7 PLYMOUTH RD.
SCOTTI, ALBERT C. & ANNETTE J.	0278	239	14		378500	06207 00038	2	179 GAYNOR PL.
SCOTTI, REGINA	0035	30	18			02124 02353	2	11 ASHTON PL.
SCOTTO, ANTHONY & NICOLE	0166	142	14			08636 00873	2	31 HILLMAN AVE.
SEABOURNE, NICHOLAS L ETAL	0136	118	13.01			02316 00549	2	90 S. HIGHWOOD AVE.
SEANGTHAI, SROISEANG & SROIKHAM	0102	89	5			03170 00895	2	204 BLVD.
SEARS, ROBERT & ANDRADE, ERIKA	0192	165	3			02323 00768	2	74 ABBINGTON TERR.
SEEHAFER, KATHLEEN E ETALS	0245	207	27			04441 00539	2	406 HARRISTOWN RD.
SEFCIK, CHRISTOPHER	0263	226	25		365600	08348 00277	2	16 BEVERLY RD.
SEGALL, DANA & LORNE	0212	178	9	CB08W		04711 00933	2	8 PAMRAPO CT. WEST
SEHGAL, ABHISHEK & HAAS, JESSICA	0093	81	10			05438 01732	2	44 KENT RD.
SEHGAL, ATUL & VIJAYT	0286	244	37			02188 01169	2	773 PROSPECT ST.
SEIDLER, JEFFREY & SAMANTHA	0126	110	12			01815 02482	2	85 VALLEY RD.
SEIGEL, LAWRENCE L. & CAROL J.	0293	254	5			07066 00975	2	24 FRANKLIN PL.
SEIGLE, DANIEL & ALLISON	0081	69	8			02692 01886	2	87 BLVD.
SELARKA, URMIL & HETAL	0244	207	7			03180 00588	2	64 BROOKFIELD AVE.
SELIKOWITZ, JEANNE	0291	250	10		397200	01746 00634	2	15 FRANKLIN PL.
SELLITTO, GINA	0097	83	28			03726 00982	2	155 MAIN ST.
SEMA, JONIDA & SHIMA, ZAMIR	0024	20	14.02			04591 01611	2	10 HIGH ST.
SEMERARO, LOUIS & WAI CHUAN	0295	255	9			00007 01811	2	14 BEEKMAN PL.
SEN, SAIREET & SAHA, DEBASREE	0223	184	8			03289 00759	2	275 MAIN ST.
SENKER, CHRISTOPHER & KIMBERLY	0137	118	22			01974 01446	2	467 S. MAPLE AVE.
SEO, CHEOLJONG	0048	40	9			03146 00179	2	52 LEONE CT.
SEO, JUNG HAN & SUK-KYONG	0261	226	6			01656 01806	2	22 YARDLEY CT.
SEO, SONG & JEANNIE	0159	137	6		220500	01308 00611	2	50 ALAN AVE.
SEO, YOUNGCHAN & SARAH	0215	178	14	C26EA		05072 00752	2	26 IRIS CIRCLE EAST
SERAFINO, ANA	0283	244	2			09170 00380	2	9 DE YOUNG RD.
SERBAN, OANA M & VAKAJ, JETMIR	0276	238	11			04289 01503	2	197 GAYNOR PL.
SEREDA (ETAL), YURY	0213	178	9	CB14W		08103 00001	2	14 PAMRAPO CT. WEST



## TAXING DISTRICT NO. 22 GLEN ROCK

## COUNTY NO. 02 BERGEN

NAME OF OWNER ADDITIONAL OWNERS	PAGE NO.	BLOCK NO.	LOT NO.	LOT QUALIF.	ACCOUNT NO.	DEED BOOK	DEED PAGE	CLASS	PROPERTY LOCATION
SERGEV, VADIM & MARINA	0273	235	2			03315	00792	2	206 DELMAR AVE.
SERGEY ZLOBINSKIY1 LLC	0153	131	11		209500	05200	01597	2	66 E. GRAMERCY PL.
SERRANO, LUIS & MEIGANNE E	0044	36	12			00780	01024	2	95 HAMILTON AVE.
SETTLOW, ROBERT A & CAROLYN R	0140	120	5			08324	00069	2	556 ACKERMAN AVE.
SETTON,AMI & CYNTHIA F	0176	151	12			03806	01113	2	91 BERKELEY PL.
SEWALL, KARL	0046	37	22			07809	00267	4A	577 BROAD ST.
SHAARA IV, EDWARD J & MEGHAN R	0230	194	4			05399	01369	2	371 BLVD.
SHAH, MAHESH & ARUNA M.	0128	112	5			07710	00854	4A	240 ROCK RD.
SHAH, PINKESH & ZANKHANA P	0201	172	13			03181	00152	2	81 STONEFIELD RD.
SHAINSKY, ALEXANDER & BELLA	0147	127	12			07654	00818	2	625 PROSPECT ST.
SHAIO, LI-HENG	0264	227	13			07598	00517	2	50 CORNWALL RD.
SHAME, SAUL & MARCHAND, NICOLE	0129	114	6			02394	01873	2	101 GLEN AVE.
SHAPIRO, JONATHAN L & RACHEL E	0070	58	19			02370	01620	2	24 DIAMOND CT.
SHARAF, SYED SIDDIQUE ETAL	0231	194	15			05199	01138	2	307 BLVD.
SHARAR, PAUL H. & HELEN S.	0138	119	4		192400	05487	00173	2	457 ROCK RD.
SHARIT, FAY E. & ALTMAN, DAVID I.	0267	229	14		361900	07604	00903	2	155 ELMWOOD AVE.
SHARMA, GOURAV & PATEL, KRUPABEN	0074	62	3			04744	00523	2	67 OAK KNOLL RD.
SHARMA, POOJA & RAMAN	0090	80	2.01			05346	00829	2	93 KENMORE PL.
SHARMA,ABHISHEK&CHOUDHARY,SHREYA N	0215	178	14			02268	01388	2	13 IRIS CIRCLE NORTH
SHAV, LIOR & DALIT	0259	224	5		338000	03002	01245	2	292 CORNWALL RD.
SHAW, WILLIAM & JACQUELINE RENEE	0152	130	15			04490	01854	2	548 ROCK RD.
SHAWULSKY, PAMELA	0278	239	9			06516	00091	2	143 GAYNOR PL.
SHCHERBAKOV, KONSTYANTYN & IRYNA	0164	141	14			02964	01515	2	727 ACKERMAN AVE.
SHEA, MARYANN	0140	120	8		196300	07991	00332	2	23 ROCKHAM PL.
SHEA, PAUL P & KELLY G	0003	5	3			08124	00407	2	59 MIDWOOD RD.
SHEAHEN, BRIAN & ALLISON O'NEILL	0085	75	9			05394	01018	2	66 HILLSIDE AVE.
SHEAHEN, PAUL F. & MAUREEN HUNTLEY	0006	8	5			07624	00045	2	42 MIDWOOD RD.
SHEEHAN, KEVIN J. & MAUREEN	0295	255	12			07458	00464	2	841 PROSPECT ST.
SHEERALLY ABRAHIM KHAN REVOCABLE TR	0223	184	2			05286	00223	2	74 THORNBURY AVE.
SHEIL (ETALS), BEAUMONT MARTIN	0238	201	8			01198	00644	2	39 BELVIDERE RD.
SHEKHAR, RAVI & PRAKASH, DIVYA	0275	238	3			02593	00379	2	15 WOODVALE RD.
SHELDON, BRYAN & JOHANNA ADAMS	0092	81	3			09502	00472	2	35 KENMORE PL.
SHELDON, CHRISTOPHER & LISA	0017	15	14			08701	00833	2	163 SYCAMORE TERR.
SHELL, ERIC & SOFYA	0213	178	9			00237	00749	2	25 PAMRAPO CT. EAST
SHEN, JEANETTE	0286	244	39			07189	00264	2	785 PROSPECT ST
SHEN, QIZONG & ENLING ZHU	0103	89	11			09083	00007	2	39 FAIRVIEW AVE.
SHEN, WILLIAM & WANG, XIAOMEI	0188	159	26		244500	03019	02331	2	83 THURSTON TERR.
SHEPARD HOLDINGS LLC	0046	38.01	1			03373	00837	4A	594 BROAD ST.
SHERIDAN, MATTHEW T & KAREN H	0167	143	2			01297	01614	2	64 HILLMAN AVE.
SHETLER, MICHAEL	0024	20	16			04443	00370	2	29 DEAN ST.
SHETLER, MICHAEL & MRIDULA	0206	176	18			08751	00403	2	943 S. MAPLE AVE.
SHETTY, SANDHYA & DIWAKAR	0074	62	12			01944	01358	2	87 GREENWAY RD.
SHEYNNIN,ARKADY & LILYA & ERIC	0162	139	5		232100	03659	01868	2	66 SPOTTSWOOD RD
SHI, CASEY	0084	74	2			05417	00055	2	21 BLVD.
SHIELS JR (ETAL), ALFRED L	0109	93	6			09066	00416	2	15 ROXBURY PL.
SHIFRIN (ETAL), VADIM	0206	176	26			01104	02367	2	49 WALDRON AVE.
SHIKAMA,DAIJI & HUH,VANESSA SEOYEON	0265	228	12			03497	00243	2	73 PINELYNN RD.
SHIKAMA,GENJI&DUONG,THI THANH N	0290	249	15		404500	04084	00469	2	18 LEIGH TERR.
SHIM (ETAL), SIMON SUNHO	0275	237	5			00528	00727	2	224 FAIRMOUNT AVE.
SHIN, JASON DONGMIN & UM, EDEN	0197	169	5		267100	05352	01104	2	250 GRAMERCY PL.
SHIN, JI MIN & MIMI	0062	54	2			01454	01008	2	45 LOWELL RD.
SHIN,JI MIN&MIMI	0060	52	8			04889	01801	2	50 WELLESLEY RD.
SHLAHET, ADAM DAVID ETAL	0109	93	5			02910	01900	2	21 ROXBURY PL.
SHLIPERMAN, OLEG & MAKINA, VIKTORIA	0185	158	15		240100	03101	02352	2	724 HARRISTOWN RD.
SHMAY, VADIM & NATALYA	0051	43	1.18			04481	01175	2	1 GLEN ROCK SQUARE, D3
SHMULEVICH, MICHAEL TRSTES/ETAL	0168	143	18			05165	01484	2	29 DELMAR AVE.
SHOEMAKER, ROBERT W	0208	177	14			00424	01672	2	54 WALDRON AVE.
SHORT(TRSTE), JEANNE	0071	60	2			00985	01413	2	57 ROCK RD.
SHORT, DARREN & KATHLEEN	0171	148	1			02158	02264	2	14 HIGHLAND RD.
SHPIEGEL, SVETLANA & HYSLER, RAN	0255	219	4			05511	00739	2	36 CHESTNUT DR.
SHU,YU PING	0275	237	4		381900	04885	00534	2	232 FAIRMOUNT AVE.
SHULKIN, PAVEL & NATALYA	0255	219	6			01431	00432	2	24 CHESTNUT DR.
SICLOFF, ANDREW J & JENNIFER	0271	233	9			03867	01779	2	157 HILLMAN AVE.
SIDOTTI, ROBERT (ETAL)	0154	134	2		214600	01895	00917	2	15 E. GRAMERCY PL.
SIEGEL, JEREMY & DIGIROLAMO, ALEA	0002	3	3			04020	01828	2	390 PROSPECT ST.
SIKES, JAMES & DEBRA	0014	14	2			07902	00590	2	186 FOREST RD.
SILANO, JOSEPH & PAOLA	0238	201	6			03294	02290	2	18 MONMOUTH RD.
SILBER, ALLEN & GROSSMAN, SUSAN F.	0008	9	11			03463	01465	2	117 FOREST RD.

## TAXING DISTRICT NO. 22 GLEN ROCK

## COUNTY NO. 02 BERGEN

NAME OF OWNER ADDITIONAL OWNERS	PAGE NO.	BLOCK NO.	LOT NO.	LOT QUALIF.	ACCOUNT NO.	DEED BOOK PAGE	CLASS	PROPERTY LOCATION
SILBERSTEIN, DAVID L & LISA C.P.	0177	152	2			09559 00123	2	36 CAROL CT.
SILCOCK, CASEY & HOLLAND, HEATHER	0179	152	33			02047 01803	2	21 CAROL CT.
SILVA, JOSEPH N & JOYCE A	0114	98	8			00513 02238	2	161 RODNEY ST.
SILVER, STEPHEN & MICHELE	0117	100	18			08423 00418	2	28 BRADFORD ST.
SIMBONE, PAUL & LORI	0237	200	12		333600	08195 00722	2	41 NOTTINGHAM RD.
SIMODEJKA, JASON & ELLEN	0180	153	8			02545 01590	2	198 GRAMERCY PL.
SIMON, LAWRENCE	0265	228	14		364200	04441 00789	2	117 DELMAR AVE.
SIMON, LAWRENCE M & LUO, MEI YAN	0139	119	16			03308 01595	2	11 BUCKINGHAM PL.
SIMPSON, DAVID & JOLI	0194	167	11			07841 00216	2	162 GLEN AVE.
SIMPSON, JR., ROBERT P. & HELEN	0045	37	8			06385 00205	2	80 HARDING RD.
SINGER, LAWRENCE & ANNE	0181	155	3		258700	07590 00993	2	211 GRAMERCY PL.
SINGER, ROBERT L ETAL	0061	53	9.02			03523 01541	2	65 RUTLAND RD.
SINGH, IQBAL & HARVINDER KAUR	0242	205	5			09028 00223	2	88 HAZELHURST AVE.
SINGH, MARY	0101	87	1			00296 00288	2	246 BLVD.
SINGH, PARDEEP & VADHERA, SONIA	0234	199	4		332300	05357 00018	2	127 BELVIDERE ROAD
SINGH, RAVINDRA P & ROOKMIN P	0198	170	3			08391 00475	2	7 EDMONT RD.
SINGH, RAVINDRA & ROOKMIN & JULIE K ETAL	0198	170	4		273100	04985 01732	2	11 EDMONT RD.
SINHA, AMIT & JENNA	0093	81	16			04340 01039	2	16 KENT RD.
SINHA, MANISH & SINGH, ADITY	0189	163	5			02928 01792	2	206 HAMILTON AVE.
SINHA, RAJEEV & RINKU	0106	91	15			03059 00390	2	24 ETON PL.
SINKWAY FARMHOUSE LLC	0211	178	8		294100	05100 01320	2	326 HARRISTOWN RD.
SINOPOLI, VINCENTO & LEWIS, ALEXANDRA	0165	141	22			04257 01565	2	688 PROSPECT ST.
SIPOS, JOSEPH & JENNIFER	0218	179	11			04545 00668	2	59 FERNDAL AVE.
SIROHI, ZUBIN	0025	21	4			04738 01440	2	440 S. MAPLE AVE.
SIROWER, MARTIN ALAN & BONNIE FOX	0253	217	3		350100	06542 00475	2	69 GODFREY TERR
SKAWINSKI, TOMASZ P & CHOI, JUDY	0002	3	4			03359 00809	2	386 PROSPECT ST.
SKEES, WILLIAM A. & MARY ANN	0233	197	2		309300	07754 00749	2	399 BLVD.
SKINNER JR, DAVID H	0236	199	33		331800	04364 01193	2	55 MONMOUTH RD.
SKINNER, LEIGH A & JEFF	0264	227	9		367400	02504 01947	2	43 BEVERLY RD.
SKOLLER, ANDREW P & NICOLE D	0170	145	3			04684 01638	2	69 HIGHLAND RD.
SKORDILIS, IFIGENIA & STANLEY	0183	156	19			03885 00272	2	641 HARRISTOWN RD.
SKROBE, JOHN & FRANCES J.	0190	164	1				2	264 HAMILTON AVE.
SKROCE, MATTHEW & KELSEY	0146	125	14			05160 01241	2	593 S. MAPLE AVE.
SKURKO, DMITRIY & MARINA	0256	220	13		348700	01830 01374	2	25 GEORGE RD.
SLATER, PATRICK & KWANGMI PARK-	0014	13	15			02263 00576	2	137 FOREST RD.
SLAVIN, BORIS & VEDA	0272	234	6			08795 00348	2	158 HILLMAN AVE.
SLIVINSKI, LYNELLE J	0267	229	18			03059 00184	2	181 ELMWOOD AVE.
SLODOWITZ, MITCHELL & HOLLY	0076	63	15			08392 00124	2	108 RUTLAND RD.
SLOOTMAKER, ADRIAN & CLAIRE	0052	43	8		C0009	05202 00689	2	9 DARYL CT.
SLUMP, PIETER S	0096	83	2			01992 02366	2	18 FERNDAL AVE.
SLUMP, ROELOF W & NANCY J	0098	83	30			08289 00740	2	167 MAIN ST.
SLUMP, WILLIAM R.	0095	83	1			04487 00267	2	201 MAIN ST.
SMALDONE, GARY & JAZMINE	0117	101	8			04384 00964	2	43 BRADFORD ST.
SMALL, FRED W. III & ELLYN L.	0165	141	21			07946 00570	2	692 PROSPECT ST.
SMART, COLIN & HEALY, DEIRDRE	0245	207	20			03253 00565	2	446 HARRISTOWN RD.
SMERINA, NICHOLAS & LAURA	0157	136	3			04024 01026	2	860 HARRISTOWN RD.
SMITH, BENJAMIN & GARRIS, KIMBERLY	0057	49	11			04880 01473	2	15 WELLESLEY RD.
SMITH, BRIAN & NAMI	0285	244	34			09075 00223	2	753 PROSPECT ST.
SMITH, CRISTINA R	0048	40	18			03454 01332	2	279 DOREMUS AVE.
SMITH, DAVID & STABILE, LAUREN	0189	163	4			03075 00136	2	210 HAMILTON AVE.
SMITH, EBBEN & RICAFORT, ROSANNA	0058	50	5			02057 00994	2	363 DUNHAM PL.
SMITH, GREGORY & ERIN	0178	152	18			03311 00505	2	181 HAMILTON AVE.
SMITH, JACOB H. & JO ANN A.	0066	56	18			05651 00053	2	498 DOREMUS AVE.
SMITH, JOICE H TRSTE	0211	178	9		CA10W	05523 00520	2	10 PAMRAPO CT. WEST
SMITH, KENDALL & SIDORSKY, ALLISON	0005	7	10			04408 01323	2	41 BEECH RD.
SMITH, LAWRENCE JOSEPH TRSTES/ETAL	0257	221	5			05102 01819	2	14 GEORGE RD.
SMITH, MICHAEL & DEIRDRE	0206	176	23			08683 00976	2	35 WALDRON AVE.
SMITH, THOMAS & AMY B	0124	109	5			08103 00683	2	82 VALLEY RD.
SMITH, TRAVIS JAMES & OLIVIA NICOLE	0280	242	12			03010 00296	2	24 GLENFAIR RD.
SMITH, PETER J & SMITH, ALISON C (BELL)	0056	49	1			03209 00902	2	57 WELLESLEY RD.
SMITH, REBECCA ANN	0144	122	18			04849 01428	2	563 S. MAPLE AVE.
SMUTELOVIC, ROMAN ETAL	0165	142	4			03321 01640	2	722 PROSPECT ST.
SMYTHE, JOHN B. & PATRICIA	0085	75	2			06489 00241	2	7 ETON PL.
SNEED, JONATHAN & YANEZ, PATRICIA	0102	88	4.03			04313 00003	2	759 LINCOLN AVE.
SNELL, PETER F & SILVIA	0093	81	13			01328 00239	2	30 KENT RD.
SNODGRASS, REBECCA & DI BLASI, PAUL	0074	62	8			04033 00167	2	63 GLEN BLVD.
SNOW, HAROLD A. & BETTY J.	0263	226	24			07641 00531	2	22 BEVERLY RD.
SOBBOTT, SUSAN	0019	17	6			08382 00754	2	334 S. MAPLE AVE.

## TAXING DISTRICT NO. 22 GLEN ROCK

COUNTY NO. 02 BERGEN

NAME OF OWNER ADDITIONAL OWNERS	PAGE NO.	BLOCK NO.	LOT NO.	LOT QUALIF.	ACCOUNT NO.	DEED BOOK PAGE CLASS	PROPERTY LOCATION
SODERLUND, ERIC & JEANINE	0157	136	6			07452 00921 2	842 HARRISTOWN RD.
SODO, THOMAS & GRACE	0208	177	12		292300	07908 00266 2	66 WALDRON AVE.
SOFFIN, JEREMY S & BERROL, LAUREN J	0022	19	6			03295 00035 2	306 HIGHWOOD AVE.
SOLLECITO, MARK & LAURA	0127	111	9			01183 01248 2	108 VALLEY RD.
SOLOMON, SCOTT J & JENNIFER	0019	16	15			08586 00958 2	207 S. HIGHWOOD AVE.
SOLOMON, KEVIN C & BYRNE, MEGHAN GRACE	0050	43	1.06			04328 01256 2	1 GLEN ROCK SQUARE, B1
SOLOMONOV (ETAL), EUGENE	0246	209	4			00514 00916 2	33 GARRET PL.
SOLOVEITCHIK, ELENA (ETAL)	0262	226	9		000000	01488 00022 2	2 YARDLEY CT.
SOLOWSKY, ERICA MADRID	0047	40	4			03660 00481 2	20 LEONE CT.
SOMERS, JAMES H & ALISSA C	0003	3	17			08377 00545 2	11 GLENDALE RD.
SOMMER, JEFFREY & DELANEY, DEBORAH	0065	55	22			07430 00625 2	571 DOREMUS AVE.
SOMMER, RICHARD & AMY R.	0076	64	4			06978 00429 2	20 ISABELLA PL.
SON, HUGH Y & JESSICA	0155	134	7			04560 01977 2	43 E. GRAMERCY PL.
SON, WONTAE & JIN OH	0282	243	21		000000	08893 00353 2	112 CHADWICK PL.
SONG, JEAN H	0286	244	40			03285 01751 2	19 TILGHMAN DR.
SONG, KI CHOL & CHONG AE	0199	170	11			07803 00519 2	30 WADSWORTH RD.
SONG, MINJIE & KIM, DONG WHAN	0014	13	22			03264 01966 2	173 FOREST RD.
SONGSAPKPHISARN, DAICHA & REVADDEE	0156	134	31		214300	08062 00913 2	869 HARRISTOWN RD.
SONS REALTY, INC.	0131	115	15			06565 00276 4A	216-222 ROCK RD.
SONS REALTY, INC.	0131	115	16				4A 214 ROCK RD
SONZOGNI, WILLIAM P & ELIZABETH J	0239	202	17			00746 00149 2	26 BELVIDERE RD.
SORACE, FRANK S. & KATHY	0093	81	14			07033 00451 2	26 KENT RD.
SOROTA, STEPHEN & SUSAN	0278	239	10		378100	08194 00899 2	151 GAYNOR PL.
SOSE, HARIS & SANJA	0290	249	7			00816 01887 2	41 HEROLD DR.
SOSNOV, REBECCA (SALMAN) & EUGENE	0153	131	8		209800	03100 00715 2	48 E. GRAMERCY PL.
SOSSON, DAVID R & LAURIE	0245	207	21			02853 00621 2	440 HARRISTOWN RD.
SOTO, LEWIS & IRINA	0255	219	8		338500	03963 01482 2	19 CRESTWOOD DR.
SOTOMAYOR, CESAR	0025	21	9			04648 01953 2	46 S. HIGHWOOD AVE.
SOVA, KRISTINE ANN	0037	32	5			04770 01479 2	20 ASHTON PL.
SPACE JR, RICHARD M & MARISABEL	0183	156	20			03818 00460 2	647 HARRISTOWN RD.
SPADA MARK R. & LAURA FRENCH	0244	207	5			07798 00145 2	76 BROOKFIELD AVE.
SPADA, MARK & ROSEANNE	0030	26	3			07958 00287 2	28 LEHIGH PL.
SPAETH, STEVEN N. & RANDI L.	0258	223	7		352900	06715 00553 2	311 CORNWALL RD.
SPEARIN, ADAM & JAMAL, JENNA	0035	30	17			03928 00129 2	7 ASHTON PL.
SPECTRUM FOR LIVING GROUP HOMES INC	0020	17	15			07959 00964 15D	343 HIGHWOOD AVE.
SPECTRUM FOR LIVING HUD I, INC.	0087	76	14			07550 00899 15D	641 LINCOLN AVE.
SPELL, EILEEN	0113	97	10			07720 00587 2	152 RODNEY ST.
SPENCE, ELAN & ELIZABETH	0258	223	5			08691 00033 2	14 GRAHAM PL.
SPENCER, CHRISTOPHER C & NICOLE P	0228	192	8		314500	03814 00688 2	24 BERRY PL.
SPERANZA, GARY & ROSEMARY	0270	232	12		370300	06847 00753 2	27 FIELDMERE RD.
SPERLING, SUSAN R	0109	93	4			00079 02326 2	20 ABERDEEN PL.
SPICHIGER, MITCHELL & KATHLEEN	0118	101	22			07527 00317 2	26 RODNEY ST.
SPIEGEL, STEPHEN	0245	207	17			08460 00390 2	14 BROOKFIELD AVE.
SPIELMAN (ETAL), BERTHOLD	0135	118	1.01			08538 00941 2	108 CENTRAL AVE.
SPIES, CHARLES B & DANIELLE R	0089	79	4			01394 02456 2	92 OXFORD PL.
SPINA, CHARLES	0217	179	6		302500	06553 00136 2	81 FERNDAL AVE.
SPITALERI, STEPHEN & JACLYN	0279	240	9		376800	01062 00869 2	113 GAYNOR PL.
SPITZBERG, ERIN T	0296	256	7			00843 00395 2	7 CHADWICK PL.
SPODAK, JEFFREY T & LAUREN B	0195	168	6			02355 01361 2	328 HAMILTON AVE.
SPONHOLZ, LAWRENCE G. & JOYCE E.	0060	52	7			08000 00091 2	115 LOWELL RD.
SPOONHOWER, BENJAMIN ETAL	0236	199	26		331100	03428 00344 2	11 MONMOUTH RD.
SRI GURU & SINGH SABHA INC	0149	129	13		206300	08201 00402 15D	515 PROSPECT ST.
SRI GURU SINGH SABHA INC	0149	129	14			03192 01307 15D	521 PROSPECT ST.
SRI GURU SINGH SABHA INC NJ	0150	129	15		206400	08198 00137 15D	531 PROSPECT ST.
SRI GURU SINGH SABHA, INC.	0150	129	18				15D 541 PROSPECT ST.
SS GLEN ROCK LLC	0226	188	2			02480 02424 4B	161 HARRISTOWN RD.
ST LAURENT, JASON & KELLIE	0088	78	3			02984 00419 2	72 OXFORD PL.
ST. JOSEPH'S PROVINCE-SSTRS OF	0208	177	21		288700	08321 00523 2	6 WALDRON AVE.
STADULIS, THOMAS & CYNTHIA	0126	110	4		179100		121 VALLEY RD.
STAHL, TYLER & DEBORAH	0025	20	19			05058 01923 2	43 DEAN ST.
STALLONE, PHILLIP J & CAROLYN J	0138	118	36			08692 00316 2	123 CENTRAL AVE.
STANKIEWICZ, GEORGE A. & DONNA J.	0053	43	22			07478 00808 2	347 DOREMUS AVE.
STANTON (ETALS), LOURDE W	0075	63	3			09485 00494 2	110 GREENWAY RD.
STARCIC, RONALD & AHYME DEPAZ-	0078	65	19			02225 00763 2	9 ISABELLA PL.
STAS, JULIETTA	0216	178	14	C37EF		05173 01157 2	37 IRIS CIRCLE EAST
STATE OF NEW JERSEY	0033	29.02	1			07939 00975 5B	BROAD STREET
STATE OF NEW JERSEY	0102	88	6				15C ROUTE 208
STATE OF NEW JERSEY	0103	89	19				15C ROUTE 208

TAXING DISTRICT NO. 22 GLEN ROCK

COUNTY NO. 02 BERGEN

NAME OF OWNER ADDITIONAL OWNERS	PAGE NO.	BLOCK NO.	LOT NO.	LOT QUALIF.	ACCOUNT NO.	DEED BOOK PAGE	CLASS	PROPERTY LOCATION
STATE OF NEW JERSEY D.O.T.	0033	29.01	1					5A MAIN LINE RAILROAD
STATE OF NEW JERSEY D.O.T.	0033	29.01	2					5A RIDGEWOOD JUNCTION
STATE OF NEW JERSEY D.O.T.	0033	29.01	6					5A MAIN LINE
STATE OF NEW JERSEY D.O.T.	0033	29.01	7					5A MAIN LINE
STATE OF NEW JERSEY D.O.T.	0033	29.02	2					5B BERGEN COUNTY LINE
STATE OF NEW JERSEY D.O.T.	0034	29.02	5					5B BERGEN COUNTY LINE
STATE OF NEW JERSEY, D.O.T.	0033	29.02	4					5B BERGEN COUNTY LINE
STATE OF NEW JERSEY, D.O.T.	0033	29.01	3					5A MAIN LINE
STATE OF NEW JERSEY, D.O.T.	0033	29.01	4					5A MAIN LINE
STATE OF NEW JERSEY, D.O.T.	0033	29.01	5					5A MAIN LINE
STATE OF NEW JERSEY, D.O.T.	0033	29.02	3					5B BERGEN COUNTY LINE
STEADMAN, ROBERT F & HO, MAGGIE	0170	144	8			04737 01006	2	56 DELMAR AVE.
STEIN, MARK & JOYCE & MICHEL TRSTES	0169	143	22		229200	03418 02270	2	51 DELMAR AVE.
STEIN, STEVEN & GAIL KATCHINOFF	0014	13	24			07846 00301	2	587 ROCK RD.
STEIN, SPENCER & KASDIN, DANA	0036	31	14			04988 00732	2	29 ASHTON PL.
STEINBERG, ROBERT D & EILEEN J	0136	118	17		198000	08537 00926	15F	441 S. MAPLE AVE.
STEINBERG, YVONNE I ETALS/TRSTES	0119	105	8.01			02058 01970	2	295 ROCK RD.
STEINHUBL, GAVIN C & KATARINA	0043	36	4			04860 00081	2	52 VAN ALLEN RD.
STEKLER, SCOTT	0293	254	12		395000	07617 00934	2	857 PROSPECT ST.
STEPHEN, GARY S & LOIS A	0184	157	14			08663 00721	2	327 HAMILTON AVE.
STEPHENSON, COLIN A & KARYN A	0225	186	2		299200	08163 00144	2	120 THORNBURY AVE.
STEPHENSON, RONALD & FARRAH	0038	32	13			04055 00063	2	19 HARDING RD.
STERN, ALEXANDER & SANDI	0253	217	8			09150 00027	2	37 GODFREY TERR.
STERN, ARLEEN E	0293	254	1			00219 02327	2	5 LEIGH TERR.
STERNITZKE, GAIL V.	0152	131	3			07418 00376	2	20 E. GRAMERCY PL.
STEUERT, BARBARA J & KIERNAN, JOSEPH	0069	58	4			04612 01580	2	50 CONCORD AVE.
STEVENS, GARY J. & DORLENE DROST	0137	118	29		203700	06875 00241	2	499 S. MAPLE AVE.
STEVENSON, BRENDAN & SARAH	0206	176	19			01504 02470	2	955 S. MAPLE AVE.
STEWART, KEITH R & JODI	0230	194	12			08216 00722	2	325 BLVD.
STICKLES, ROBERT J & VICTORIA	0037	32	4			05129 01936	2	26 ASHTON PL.
STIEFEL, MARIANA	0163	140	5		231400	06614 00270	2	71 SPOTTSWOOD RD.
STIGUM, ERIK & CAROL	0144	124	4			01703 01771	2	381 ROCK RD.
STINSON, THOMAS ETAL	0031	27	2			05485 01276	2	28 WARREN PL.
STITES, CYNTHIA R	0042	35	13			08210 00535	2	71 BEDFORD PL.
STOEBER, LAUREN KAFKA	0213	178	9	CB28W		00812 00864	2	28 PAMRAPO CT. WEST
STOLER, MICHAEL (ETAL)	0059	51	13			01603 01267	2	126 LOWELL RD.
STOLZ, NEIL T. & BETH R.	0253	217	5		349900	07813 00585	2	57 GODFREY TERR.
STOLZENBERG, ETHAN D ETAL	0252	216	7		000000	02952 01575	2	110 WINSLOW TERR.
STONE, HOWARD & DONNA	0138	119	1			07034 00740	2	443 ROCK RD.
STOREY, FREDERICK & SANDRA	0158	136	15			00396 01446	2	673 ACKERMAN AVE.
STORINGE, ALLAN & MARISSA	0026	21	24			00785 01484	2	91 DEAN ST.
STOTESBURY, AARON & ROSA T	0099	85	12			01048 01685	2	195 BLVD.
STRANSKY, GORDON & ALLISON	0057	50	2			05289 01245	2	387 DUNHAM PL.
STRAUSS, DAVID P. & ROSALIND	0164	141	9			07352 00931	2	24 JEROME AVE.
STRAUSS, MICHAEL I. & ROBIN B.	0248	212	13		355900	07770 00898	2	33 GAYNOR PL.
STRAUSS, WILLIAM & MELISSA	0062	54	9			04211 00157	2	30 WINDHAM PL.
STRAWHORN (ETAL), DAVID	0019	17	2			08775 00684	2	306 S. MAPLE AVE.
STREASER, TERENCE & SUSAN	0258	223	9		352700	07456 00062	2	111 RADBURN RD.
STRUBLE, MATTHEW & MELANIE	0279	241	3			08215 00032	2	18 GARVEY PL.
STURIALE, MARC & PAMELA	0075	62	17			00167 01310	2	16 MALVERN PL.
STURZIONE, ALFRED J	0007	8	11			01654 01848	2	105 S. HIGHWOOD AVE.
STUTZKE, ERIC G & ELIZABETH A	0282	243	30			09107 00423	2	56 CHADWICK PL.
SUAREZ, BOBBY & KELLY	0248	212	15		355700	05034 00079	2	55 GAYNOR PL.
SUCHANSKI, GAIL	0246	209	3		356800	03014 00913	2	41 GARRET PL.
SUDARSHAN, SWATHI ETAL	0193	166	8			05301 00582	2	177 GLEN AVE.
SUDEVAN, NITHIN ETAL	0280	242	7			04529 01170	2	132 GAYNOR PL.
SUERO, ALEXANDER R & LAUREN E	0274	236	2			01745 02064	2	228 ELMWOOD AVE.
SUH, DAEJIN & ANNA LEE	0217	178	14	C50WB		01053 00924	2	50 IRIS CIRCLE WEST
SULBORSKY, BRIAN & LAURA	0077	65	12			08535 00717	2	157 GREENWAY RD.
SULLIVAN, ELAINE	0217	179	5		302400	07888 00542	2	85 FERNDAL AVE.
SULLIVAN, MARK & GWEN	0057	49	7			08603 00175	1	MC KINLEY PL. REAR
SULLIVAN, THOMAS P. & KATHLEEN	0221	182	4		305800	05734 00031	2	39 FERNDAL AVE.
SULLIVAN, MARK F	0181	154	12			03845 00834	2	136 BERKELEY PL.
SUMMERS, ADAM NEIL ETAL	0248	213	8		000000	05363 01375	2	115 WINSLOW TERR.
SUMMERS, STEPHEN J & CYNTHIA R	0094	81	24			08222 00876	2	58 ROCK RD.
SUMTER, ANDREW & ALISON	0063	54	24			03318 01311	2	27 RUTLAND RD.
SUN, SEAN & TURNER, ANNA	0182	156	12			04283 00906	2	37 EMERSON RD.
SUNG, JUNHO (ETAL)	0215	178	14	C27EB		01438 00851	2	27 IRIS CIRCLE EAST



## TAXING DISTRICT NO. 22 GLEN ROCK

COUNTY NO. 02 BERGEN

NAME OF OWNER ADDITIONAL OWNERS	PAGE NO.	BLOCK NO.	LOT NO.	LOT QUALIF.	ACCOUNT NO.	DEED BOOK PAGE	CLASS	PROPERTY LOCATION
SUNG, POHSUN	0114	98	7			03298 01936	2	155 RODNEY ST.
SUNG, SHIUH & LAI, CHIA LING	0231	195	1			04293 01342	2	362 BLVD.
SUNTRUP, SARAH ANN STILLPASS ETAL	0176	151	7			05312 00361	2	420 ROCK RD.
SURKONT, EMIL & MARIA J.J.	0163	140	3			09447 00327	2	59 SPOTTSWOOD RD.
SURTZ,PAMELA R FERRARO ETALS	0047	38.01	3			04223 00286	4A	582 BROAD ST.
SURYA, GAUTAM & LUO, YUN	0104	90	6			05126 00345	2	34 FAIRVIEW AVE.
SUSSER, MARK & LAUREN	0250	214	21.02			04855 00073	2	67 GIBSON PLACE
SUTTIE-KADISH, JONATHAN TRSTES/ETAL	0180	153	10			04309 00065	2	208 GRAMERCY PL.
SVF CAPITAL LLC	0266	228	21		363500	05260 01025	2	163 DELMAR AVE.
SVIDER, FELIX & ALISA R	0212	178	9	CA37W		01958 00593	2	37 PAMRAPO CT. WEST
SVOZIL, DOUGLAS R. & HAZEL M.	0016	14	24			06732 00472	2	169 MIDWOOD RD.
SWARCTZ, KIM & KOZAR, JANE	0267	229	13		362000	06513 00435	2	147 ELNWOOD AVE.
SWARTZ, HAROLD I. & MYRA S.	0285	244	28			05973 00360	2	18 MANOR CT.
SWEENEY, JOHN & SULLIVAN, DEIRDRE	0110	94	14			02013 00536	2	39 BIRCHWOOD RD.
SWEIG,SAMARA	0195	167	12			04471 01901	2	765 S. MAPLE AVE.
SWISTAK, JOHN E.	0229	193	10			06984 00058	4A	849 LINCOLN AVE.
SWORDS,KEVIN R & PAMELA J TRSTES	0084	72	6			03461 01139	2	160 ROCK RD.
SYLVAN, LYNN BETH & KENNETH	0062	53	13			08357 00839	2	97 RUTLAND RD.
SYLVESTER, HAROLD M. & KATHLEEN J.	0229	193	5		312500	06785 00807	2	36 MORTLOCK PL.
SYTENKOV,YURI&MATIOUGUINA,OLGA	0212	178	9	CB07E		04072 01859	2	7 PAMRAPO CT. EAST
SYVERUD, BRIAN & KATHLEEN MCENNIS	0210	177	43		291100	03045 01658	2	266 RODNEY ST.
SZAWALUK, ROBERT & MARIANNE	0060	52	4			08123 00573	2	91 LOWELL RD.
SZE, FRANCES & NAGISA	0147	127	11		207700	02312 00794	2	619 PROSPECT ST.
T. R. ENTERPRISES	0128	112	6			06162 00070	4A	238 ROCK RD.
TABAKA, VALENYNA & BOHDAN	0209	177	34			08862 00460	2	347 HARRISTOWN RD.
TAENZER (ETALS), LAURA	0243	206	4			00109 01375	2	14 ROCKLYNN PL.
TAHAN,ELLEN MCLEAN	0223	184	5			04977 01711	2	46 HEATHCOTE RD.
TAI,KENNY&GADDI,LOURDES	0224	185	8		297400	04916 01279	2	301 MAIN ST.
TAKAO, SUSAN G	0281	243	9			00430 00840	2	669 PROSPECT ST.
TALATI, DANNY & SIMI	0208	177	19		293000	04856 00634	2	20 WALDRON AVENUE
TALPEKA, DZIANIS ETAL	0012	12	11			02276 00725	2	490 PROSPECT ST.
TAMAJAYA, HUGIANTO	0141	121	9		194500	02348 01953	2	24 ROCKINGHAM PL.
TANG-MILLS,JAMES EDWARD&ELAINE LIN	0237	200	5			03171 00821	2	2 BERWYN PL.
TANG, ZHE & ZHANG, HONG	0063	54	25			02381 00738	2	35 RUTLAND RD.
TANNENBAUM, STEFAN & LAUREN	0256	220	2		348300	02655 00066	2	46 GORDON PL.
TANNER, LYNN	0271	232	16			09178 00132	2	4 WOODVALE RD.
TANNOUS, ALAN & ANN	0237	200	4		000000	06406 00195	2	10 BERWYN PL.
TARLETON & FAMILY LANDSCAPING LLC	0041	34	14			02900 00849	4A	487 BROAD ST.
TARLETON III, ALBERT E	0038	33	3			08489 00964	2	34 HARDING RD.
TAROMINA,JESSICA	0262	226	13		000000	04603 01824	2	25 YARDLEY CT.
TARRANT, LINDA Z	0120	106	10			04847 00706	2	137 HARDING RD.
TARRANT, PHILIP & DEIRDRE	0044	36	18			09238 00288	2	127 HAMILTON AVE.
TATEM, GLENN & ALISON	0001	1	6			01872 01022	2	32 PARK AVE.
TATIGIAN, JOHN M. & MARY P.	0092	80	18			07776 00355	2	25 KENT RD.
TATTOLI, FRANK & MARIA	0165	142	6			06590 00988	2	780 ACKERMAN AVE.
TAUKUS, MATTHEW & NICOLE	0205	176	5			02318 01485	2	202 RODNEY ST.
TAWFIK, GEORGE & BEKHIT, MARIAM	0261	226	4		000000	08479 00237	2	750 PROSPECT ST.
TAYLOR (ETAL), PARRISH JASON	0002	3	7			01057 01651	2	364 PROSPECT ST.
TAYLOR, III, WILLIAM E. & SARA JANE	0071	59	14			07420 00617	2	38 GLEN BLVD.
TAYLOR, MARIANNE	0102	89	9			09218 00369	2	47 FAIRVIEW AVE.
TAYLOR,CRAIG & JULIANNE C	0025	21	6			05057 01107	2	430 S. MAPLE AVE.
TAYLOR,ROBERT C & AMANDA R	0025	21	7			03978 00375	2	56 S. HIGHWOOD AVE.
TCK REALTY, LLC	0041	34	18			08084 00609	4A	507 BROAD ST.
TEBOUL, LUC M & REBECCA	0039	33	14			03078 01585	2	9 BERGEN ST.
TEDESCO, MATTHEW & VICKI	0076	63	14			02540 00029	2	110 RUTLAND RD.
TEDESCO, MATTHEW J & VICKI	0071	59	9			09603 00169	2	66 GLEN BLVD.
TEICHER (ETAL), ANN THERESA	0202	173	7			09625 00165	2	257 GLEN AVE.
TENICKI, JOSEPH J. & CYNTHIA P.	0091	80	7			05768 00074	2	28 BLVD.
TENNANT, RORY J & JENNIFER M	0013	12	22			02775 01230	2	611 ROCK RD.
TEPPER, PAUL & WILLOW	0173	149	21			03292 01176	2	69 RIDGE RD.
TERASAKI, TETSUO & KYOKO	0147	127	5			08734 00076	2	583 PROSPECT ST.
TERREBUSH,STEVE W ETAL	0201	173	6			04551 01132	2	261 GLEN AVE.
TERRY (ETAL), CHRISTOPHER A	0217	179	8			09431 00414	2	69 FERNDAL AVE.
TESO,IGNACIO DE ISUSI DEL ETAL	0071	59	8			03844 00690	2	72 GLEN BLVD.
THAKKAR, PAWAN & RADHIKA	0171	148	2			03856 01331	2	8 HIGHLAND ROAD
THAL-PRUZAN,JOSHUA L TRSTE	0151	130	12			04991 00667	2	562 ROCK RD.
THALER, BRUCE R. & ELAINE	0224	185	6		298300	07650 00058	2	40 ARGYLE RD.
THAM, MATTHEW	0092	80	19			04749 01445	2	31 KENT RD.

## TAXING DISTRICT NO. 22 GLEN ROCK

COUNTY NO. 02 BERGEN

NAME OF OWNER ADDITIONAL OWNERS	PAGE NO.	BLOCK NO.	LOT NO.	LOT QUALIF.	ACCOUNT NO.	DEED BOOK PAGE	CLASS	PROPERTY LOCATION
THARANI, GARY & NATASHA MOORJANI	0250	214	11			02369 00894	2	12 GAYNOR PL.
THE FOREST REALTY TRUST/CO FINIZIO	0008	10	4			02354 01082	2	102 FOREST RD.
THE PENUKI TRUST	0240	203	4			01763 02407	2	95 HAZELHURST AVE.
THEUERKAUF, JEFFREY & MICHELE	0035	31	6			08024 00861	2	17 AMHERST CT.
THIELKE, JOHN K. & MIRIAM G.	0082	70	4			06649 00104	2	44 OXFORD PL.
THOHAN, SONAL & MANISH R	0245	207	24			00304 02466	2	422 HARRISTOWN RD.
THOMAS CHA & SEUNGYEON HONG	0079	67	6.01			01264 00659	2	11 LOWELL RD.
THOMAS, EDWARD A & BRYK, T.N.	0068	57	2			00839 01444	2	79 ROCK RD.
THOMAS, JOAN TRSTE	0030	25	5			04350 00345	2	16 NORWOOD AVE.
THOMAS, MADELINE N	0030	25	4			08444 00272	2	20 NORWOOD AVE.
THOMPSON, ANDREW & MARY BETH	0124	109	2			00611 00707	2	22 AUSTIN PL.
THOMPSON, DONALD & KATE	0054	45	2			01328 01405	2	480 DOREMUS AVE.
THOMPSON, JOAN A	0113	97	8			01064 01602	2	160 RODNEY ST.
THOMPSON, SCOTT T. & JUNE H.	0044	36	10			07902 00954	2	97 HARDING RD.
THOMSON,JASON &KRISTEN	0174	150	3			04294 01901	2	94 RIDGE RD.
THORNE, LOUIS K. & GAIL M.	0125	109	14			06776 00168	2	38 VALLEY RD.
THORSEN,EMILY H. & BJORN M.	0038	33	1			03835 00599	2	42 HARDING RD.
THREE BEE ASSOCIATES	0127	111	1.01			07576 00462	4A	233 ROCK RD.
THURBER, MICHELE & ALISTAIR	0172	149	10		254000	01588 02310	2	42 HIGHLAND RD.
TILSTRA, LEONARD & DALE	0196	168	23.01			08525 00885	2	333 GRAMERCY PL.
TIMEM, JOSEPH & LIAT	0036	31	18			01682 01273	2	60 BEDFORD PL.
TISHCO, STEVEN & SHARON	0266	229	1			03911 00249	2	170 DELMAR AVE.
TKACH,NATALIA&SERRANO,ANNA	0098	83	31			04893 00562	2	173 MAIN ST.
TLUCEK, WILLIAM C. & MARY ANN	0290	249	16		404600	05868 00287	2	10 LEIGH TERR.
TOBIN, STACY	0222	183	4			05136 01242	2	38 THORNBURY AVE.
TOEFFER, KENNETH W & RACHEL(TRSTES)	0207	177	1		291200	01753 00153	2	260 RODNEY ST.
TOFFELL, PAUL R. & SHEILA I.	0107	91	17			06992 00118	2	10 ETON PL.
TOKARSKI,WILLIAM H & JULIA R	0114	98	4			04057 00765	2	141 RODNEY ST.
TOLSTOGUZOVA, EKATERINA	0274	235	13		374300	03875 01675	2	100 WOODVALE RD.
TONDI, GREG & IDA IACOVINO	0199	171	2			09556 00137	2	346 GRAMERCY PL
TONG, FUMIN & MIAO, HUA	0222	183	7			02420 01291	2	40 ROBINSON AVE.
TONG, MAOJUN & LIU, GUODONG, ET AL	0233	197	4		309100	02657 01415	2	417 BLVD.
TORPEY, JOSEPH A & MICHELLE T	0091	80	13			08295 00920	2	112 ROCK RD.
TORPEY, WILLIAM T. & LISA A.	0055	46	1			07384 00882	2	141 RUTLAND RD.
TORRES, WILFREDO & WALESKA E	0031	27	1			02335 00341	2	140 DEAN ST.
TORRES,GABRIEL S	0130	115	1			04445 01488	2	776 S. MAPLE AVE.
TORRICO, STEVEN W. & JULIE	0145	125	4			07907 00772	2	17 CENTRAL AVE.
TORSIELLO, BRYON J & LISA A	0238	201	7			08604 00206	2	4 MONMOUTH RD.
TOSKOVICH, PETER & JANE	0135	117	18		201700	08013 00761	2	457 ACKERMAN AVE.
TOURSO, PETER THOMAS & DENISE M.	0025	20	22			07048 00334	2	41 NORWOOD AVE.
TOVAR, JORGE B	0195	167	13		279300	04603 00354	2	777 S. MAPLE AVE.
TOZZI, MARK J & TRACI A	0137	118	31.01			08659 00551	2	433 ACKERMAN AVE.
TRAGER, BRIAN & MARA	0204	175	9		284700	02116 01033	2	183 RODNEY ST.
TRAHAN, ROBERT & SALLY	0101	87	6			08599 00921	2	46 GOODVIET PL.
TRAN, THI THANH THAO	0051	43	1.17			01909 01596	2	1 GLEN ROCK SQUARE, D2
TRAN,PETER & HEATHER	0203	174	10			04304 00114	2	236 GLEN AVE.
TRANSCONTINENTAL GAS PIPE CO	0001	GAS	VAR				2	VARIOUS LOCATIONS
TRAPHAGEN, V. PETER JR. & HEATHER D	0043	35	24			08081 00709	2	47 VAN ALLEN RD.
TRAVERS, KEITH R ETAL	0222	182	14			02753 01822	2	57 ROBINSON AVE.
TREACY, JAMES J. & NANCY B.	0069	58	9			07713 00223	2	76 CONCORD AVE.
TRIOLO,FRANCIS E&JENNIFER T	0119	105	3			04277 00920	2	32 IONA PL.
TRIPLE A PROPERTIES LLC	0131	115	17			02736 00333	4A	212 ROCK RD.
TRISCHITTA, ERIC & KATHLEEN	0228	192	5			07894 00151	2	44 BERRY PL.
TRIVEDI, AMIT V & PRIYA	0214	178	11			02002 02396	2	290 HARRISTOWN RD.
TROAST, ARTHUR P & MARIANNE F	0092	81	4			08220 00984	2	41 KENMORE PL.
TROTTA, JAMES J. & KATHLEEN	0170	144	11			07315 00493	2	38 DELMAR AVE.
TRST LAST WILL OF DANIEL CRIFO/ETAL	0234	199	7		332600	03034 01826	2	74 RADBURN RD.
TRUGMAN, CAROL R.	0111	95	5			07428 00812	2	844 S. MAPLE AVE.
TRUJILLO, MARY K & CONOR L	0108	92	11			05119 01177	2	15 CUMBERLAND RD.
TRYFOROS, JAMES N. & SUSAN CAMP	0002	3	11			07338 00512	2	11 FOREST RD.
TSANG, KAWAI	0100	86	4			00569 00050	2	27 WILLIAM PL.
TSAVEGIAS, ANGELO & KRISTINA	0050	43	1.03			03104 02461	2	1 GLEN ROCK SQUARE, A3
TSOTSOS, HARALAMBOS & ARESTI, ERENE	0032	27	7			02773 00036	2	3 CLIFTON PL.
TSYKHULYAK, VASYL & BRONOV,VERONICA	0215	178	14		C21EA	02176 00980	2	21 IRIS CIRCLE EAST
TUFANO, GERALDINE	0215	178	14		C17ND	08755 00160	2	17 IRIS CIRCLE NORTH
TUFANO, MICHAEL & WENDY	0281	243	12			08791 00111	2	172 CHADWICK PL.
TUFO, JOSEPH & JENNIFER	0122	107	8			04038 00665	2	178 HARDING RD.
TULLO, ALEXANDER & ELIZABETH	0061	52	13			03050 00682	2	33 WINDHAM PL.

TAXING DISTRICT NO. 22 GLEN ROCK

COUNTY NO. 02 BERGEN

NAME OF OWNER ADDITIONAL OWNERS	PAGE NO.	BLOCK NO.	LOT NO.	LOT QUALIF.	ACCOUNT NO.	DEED BOOK	DEED PAGE	CLASS	PROPERTY LOCATION
TULMAN, MARIYA	0008	9	9			03008	00336	2	105 FOREST RD.
TUOHY, KEVIN M & REILLY, KATHARINE M	0116	100	7			05038	01939	2	19 WILSON ST.
TURANCHIK, MICHAEL J & KLAUDIA B	0066	56	21		00000 Q6	08707	00053	2	97 CONCORD AVE.
TURANO, RICHARD J & NADIA	0038	32	18			03017	00880	2	45 HARDING RD.
TURCO, LOUISE A	0236	200	1			08683	00182	2	28 BERWYN PL.
TURIZO, AMY J	0090	80	1			08826	00277	2	81 KENMORE PL.
TUTTLE JR(ETAL), JOSEPH W	0253	217	4			00657	02427	2	63 GODFREY TERR.
TUTTLE, MICHAEL C. & JANINE B.	0039	33	9			07962	00359	2	10 HARDING RD.
TUTULMAZAY, CAN & SELIN	0126	110	2			05372	01533	2	129 VALLEY RD.
TUZZEO, MATTHEW VINCENT	0151	130	4			05366	01382	2	600 ROCK RD.
TYED PROPERTIES LLC	0125	109	10			05420	01278	2	62 VALLEY RD.
TYMOSHENKO, ANDREY & VALENTINA T	0278	239	12			01054	01069	2	167 GAYNOR PL.
TYNIK, JEFFREY M. & LOUISE	0032	27	6			06846	00995	2	357 ACKERMAN AVE.
TYRRELL, JANIS A.	0017	15	12			06198	00020	2	149 SYCAMORE TERR.
TZAIDI, IDO & BEN YAISH HANIT ANAT	0239	202	16			04477	01140	2	32 BELVIDERE RD.
UCHIYAMA, YOSHIKI & RYOKO	0170	144	7		229800	07538	00217	2	62 DELMAR AVE.
ULBRECHT, ALAN G. & ERICA	0146	125	12			06342	00192	2	583 S. MAPLE AVE.
UMMAT, AJAY & CHOPRA, CHANDNI	0050	43	1.12			02513	00846	2	1 GLEN ROCK SQUARE, C2
UNGER, DANIEL & WALTRAUD	0031	26	10			03090	01244	2	9 WARREN PL.
UNGER, SEBASTIAN & KRISTEN JONES	0196	168	13		274900	04712	00301	2	247 GRAMERCY PL.
URA, MARK & KATARZYNA B	0075	63	4			01933	00094	2	102 GREENWAY RD.
URQUHART, HUGH & GAY	0261	226	1		000000	07655	00889	2	774 PROSPECT ST.
USHEWOKUNZE, FADZISO & RHIANNON M	0083	71	6			02645	00706	2	9 MARINUS PL.
USMIANI, JOSIP & MAJA	0086	76	7			08116	00256	2	12 CAMBRIDGE PL.
VACCARI, PAOLO (ETAL)	0265	228	8			01508	02466	2	96 HILLMAN AVE.
VACCARI, ROMAN & MELISSA	0043	36	2			00548	02010	2	42 VAN ALLEN RD.
VACCARO, JOHN J. & SHEILA F.	0044	36	16			07630	00275	2	119 HAMILTON AVE.
VACHON JR, JOHN P. & ANDREA J.	0265	228	9		362500	07914	00477	2	90 HILLMAN AVE.
VADAKKAN, RANJIT R & PRIYANKA	0272	234	10			01478	01930	2	191 DELMAR AVE.
VADAIKA, ERIK & SUSAN	0285	244	22			00199	02439	2	15 MANOR CT.
VAGNONE, CHARLES L & TARA D	0092	80	21			09337	00312	2	41 KENT RD.
VAID, HIMANSHI & BALI, ARJUN	0104	90	5			05076	01553	2	28 FAIRVIEW AVE.
VALENCIA, DANIEL & LAURA ETAL	0241	204	1			05217	01340	2	95 BROOKFIELD AVE.
VALENTINO, MARIA	0048	40	12			05064	00379	2	66 LEONE CT.
VALLURI, SAI VAMSI K ETAL	0114	97	15			05043	01049	2	3 HEATHER LA.
VAN BLARCOM, JENNIFER M	0151	130	6			04818	01956	2	592 ROCK RD.
VAN DUFFELEN III, PETER & CAGGIANO M	0086	76	12			07974	00412	2	20 HILLSIDE AVE.
VAN HASSEL, JR., JOSEPH & GRETCHEN	0200	171	17			06519	00501	2	527 HARRISTOWN RD.
VAN HEEST, JOHN B. & ALICE T.	0159	136	23		00000000	06739	00509	2	43 ALAN AVE.
VAN HOOK, NICK & LEIGH	0251	215	16		000000	05479	01776	2	10 CRANFORD RD.
VAN KEUREN, JOHN P. & VIRGINIA P.	0139	119	5		192500	04933	00236	2	463 ROCK RD.
VAN LAERE, PAUL E	0043	36	5			00593	01806	2	56 VAN ALLEN RD.
VAN LANGEN, ROBERT & KATHLEEN	0069	58	7			06211	00303	2	62 CONCORD AVE.
VAN SCHOONHOVEN R. & TRICARICO J.	0036	31	17			08695	00356	2	45 ASHTON PL.
VAN SCHOYCK, PETER & THERESA	0244	207	10			07200	00536	2	48 BROOKFIELD AVE
VAN VLIET, GEORGIA	0048	40	7			04826	01592	2	40 LEONE CT.
VANDAM, LEONARDUS & BELLA, SCOTT C	0084	72	4			04255	00243	2	168 ROCK RD.
VANDEN ASSEM, BRUCE B. & STEPHANIE	0003	4	4			09434	00309	2	10 GLENDALE RD.
VANDER LEST, KEITH & KAREN	0119	105	7			01926	02436	2	289 ROCK RD.
VANDERVALK, ROBERT W. & JANE M.	0062	54	4			08593	00805	2	8 PLYMOUTH RD.
VANDERWALL, MELVIN & MARIANNE	0097	83	16			00256	00395	2	30 TONAWANDA RD.
VANINO, DANIEL G. & SUSAN A.	0207	177	6		291700	06648	00687	2	96 WALDRON AVE.
VARAS, SHARON E.	0160	137	19			07962	00959	2	15 JEROME AVE.
VARELA, LUIS & LEONORA	0221	181	18			07232	00504	2	119 THORNBURY AVE.
VARGHESE, JOSEPH & SUSAN	0199	170	9			04254	01558	2	44 STONEFIELD RD.
VARMA, AKSHAY & GEETA	0085	75	1			05293	01648	2	3 ETON PL.
VASOLL, WILLIAM E. & SUANTAREE C.	0105	90	25			07624	00510	2	15 GRANDVIEW AVE.
VASUDEVA MURALI MOHAN & VAPPLA, ANISHA	0225	186	3			04027	01635	2	116 THORNBURY AVE.
VAUGHAN III, JAMES D & CATHERINE	0091	80	3			01604	01476	2	99 KENMORE PL.
VAZQUEZ, RAMON & DOUTRE-VAZQUEZ, N.	0152	130	21		212700	00000	00000	2	514 ROCK RD.
VEDANTHA, RAMANUJAM SRIRAM ETAL	0189	162	3			02341	00233	2	16 THURSTON TERR.
VELLA, VALENTINO L. & ELIZABETH	0003	3	15			05540	00374	2	47 FOREST RD.
VENIZELOS, JOHN C. & MARY V.	0013	13	12			07453	00573	2	132 MARLBORO RD.
VENKATARAMAN, SETHURAMAN & KAMAKSKI	0165	142	2			06540	00079	2	736 PROSPECT ST.
VENTIMIGLIA, KELLY & CHRISTINA	0276	238	5			01845	00580	2	25 WOODVALE RD.
VENTOSO, JOSE MANUEL & MARIA ELISA	0233	197	3			03243	01207	2	403 BLVD.
VENTURA, RENE	0201	172	10			01362	01006	2	63 STONEFIELD RD.
VERBINA, ANTON & ANITA	0003	5	5			04976	00851	2	75 MIDWOOD RD.

## TAXING DISTRICT NO. 22 GLEN ROCK

COUNTY NO. 02 BERGEN

NAME OF OWNER ADDITIONAL OWNERS	PAGE NO.	BLOCK NO.	LOT NO.	LOT QUALIF.	ACCOUNT NO.	DEED BOOK PAGE	CLASS	PROPERTY LOCATION
VERBLAAUW, NANCY	0052	43	8	C0015		00263 00197	2	15 DARYL CT.
VERDE, RICHARD & JEANINE	0079	67	2			03361 00037	2	154 GREENWAY RD.
VERGEL DEDIOS, JOHN & MISUZU	0294	254	13			09304 00150	2	867 PROSPECT ST.
VERHASSELT, PEGGY ETAL	0210	178	3			03085 00838	2	366 HARRISTOWN RD.
VERKEM, KEITH E & KELLY A	0244	207	8			08454 00724	2	60 BROOKFIELD AVE.
VERMA, ASHWANI & JESWANI DIVYA	0105	90	29			04194 00830	2	719 LINCOLN AVE.
VIADRO, DIMITRI & REGINA	0296	256	9			03026 00504	2	23 CHADWICK PL.
VICINANZA, GREGG H&ANASTASIA H	0176	151	10			08643 00320	2	81 BERKELEY PL.
VICTOR, MICHAEL	0166	142	19			01353 01237	2	57 HILLMAN AVE.
VICTOR, MATTHEW & CODOS, STEPHANIE	0169	143	28			04751 00462	2	85 DELMAR AVE.
VIGGIANO, DAVID	0068	57	10			05484 01634	2	18 CONCORD AVE.
VIGGIANO, GREGORY A. & GRETCHEN L.	0073	61	15			07775 00272	2	28 OAK KNOLL RD.
VIGNOLA, NICOLE L & MICEK, MICHAEL	0071	60	1			04655 00156	2	53 ROCK RD.
VILA, LEONARDO & ANGELA	0208	177	11			08421 00931	2	74 WALDRON AVE.
VILLAGE OF RIDGEWOOD	0055	46	5			03855 00161	4B	390A DOREMUS AVE (REAR)
VILLAGE OF RIDGEWOOD	0146	127	1				15C	561 PROSPECT ST.
VILLAGE OF RIDGEWOOD	0146	127	1		X		4B	561 PROSPECT STREET
VILLAGE OF RIDGEWOOD	0150	129	21		204000		1	432 GROVE ST.
VILLAGE OF RIDGEWOOD	0225	187.01	1				4A	MAIN STREET
VILLAGE OF RIDGEWOOD	0283	243	37				15C	REAR OF PROSPECT ST.
VILLAGE OF RIDGEWOOD WATER DEPT.	0287	247	1				4B	LEIGH TERR.
VINCENTI, JOHN & ROYBY K.	0183	157	2			08779 00037	2	15 BELMONT RD.
VINCIGUERRA, THOMAS & DARBY	0033	28	12			04266 00091	2	393 ACKERMAN AVE.
VISCARDI, DAVID & DIA	0281	243	16		387200	04390 00340	2	144 CHADWICK PL.
VISCOMI (ETAL), FRANK A	0084	72	7			08347 00099	2	611 DOREMUS AVE.
VISCOMI, SAMUEL & HABIB, ODETTE	0151	129	29		204800	04890 01778	2	368 GROVE ST.
VISHNIAKOV, DENIS & ELENA	0205	176	8			03248 00404	2	168 RODNEY ST.
VISOKEY, BRADLEY & KATHLEEN	0004	7	1.02			01730 01090	2	18 MIDWOOD ROAD
VISSER, FREDERICK J.	0113	96	19			06592 00657	2	15 BIRCHWOOD RD.
VITO BELLINI, INC.	0231	195	9				4A	875 LINCOLN AVE.
VITO BELLINI, INC.	0232	195	10			06702 00559	4A	885 LINCOLN AVE.
VITO BELLINI, INC.	0277	238	28			07431 00677	4A	928-938 PROSPECT ST.
VITO BELLINI, INC.	0127	111	4			06975 00807	4A	235 ROCK RD.
VIVINO, FRANK & PLATT, LORRAINE	0088	78	7			07640 00933	2	88 KENMORE PL.
VODYCHKO-RODRIGUEZ, OKSANA ETAL	0064	55	16			01931 02284	2	541 DOREMUS AVE.
VON NAGY, NANCY LYNN	0292	252	2			07754 00552	2	17 DRISCOLL PL.
VON RECKLINGHAUSEN, THOMAS A. (ETAL)	0275	238	1			08119 00507	2	882 PROSPECT ST.
VREEDENBURGH (ETAL), FLORIS J	0224	184	12			08701 00040	2	47 ARGYLE RD.
VYAS, SAURABH & DAVE, JANKI	0269	230	16		359600	03082 02225	2	159 FAIRMOUNT AVE.
WACHTER, DIETER & ANITA	0158	136	17		216300	06027 00247	2	9 ALAN AVE.
WAGNER, EDWARD M & JIHYE	0075	63	6			00617 01730	2	90 GREENWAY RD.
WAGNER, EDWARD M & JIHYE G	0057	49	10			04303 01098	2	5 WELLESLEY ROAD
WAGNER, HAYDEE	0265	228	15			08034 00669	2	123 DELMAR AVE.
WAISBREN, HARRY & SARI	0056	47	12			04325 00990	2	25 CHATHAM PL.
WAJCHMAN, SZOSZANA	0087	76	16			05356 00286	2	657 LINCOLN AVE.
WALDEN, LOUIS W	0221	181	13		299800	05430 01984	2	101 THORNBURY AVE.
WALKER, KENNETH O & DEBRA M TRSTES	0264	228	1			05238 00658	2	142 HILLMAN AVE.
WALKER, JOSHUA & ELIZABETH	0111	95	1			05044 01792	2	30 CUMBERLAND RD.
WALKER, NICHOLAS & LAURA	0222	183	1			03515 01351	2	53 HEATHCOTE RD.
WALLER, KEITH J. & MICHELLE	0068	57	9.01			08002 00713	2	119 ROCK RD.
WALLIN, JASON (ETAL)	0055	46	8			01684 00362	1	242 DEMAREST ST.
WALLSTEIN, MADELINE & ANDREW	0106	91	14			05166 01343	2	140 BLVD.
WALSH, DAVID & MARGARET	0221	182	6			00123 01582	2	29 FERNDAL AVE
WALSH, EDWARD F & ELSA	0186	159	8			07974 00370	2	229 PINELYNN RD.
WALSH, MICHAEL (ETAL)	0260	224	16		336900	01782 00014	2	64 CRESTWOOD DR.
WALSH, RYAN J & MARY E	0078	65	22			03780 00209	2	27 ISABELLA PL.
WALSH, THOMAS W & ANNA C	0017	15	7			02488 01339	2	154 MIDWOOD RD.
WALTER, KEVIN & KATHLEEN MCDERMOTT	0010	11	10			08117 00683	2	86 MIDWOOD RD.
WALTERS, DAVID W & SHANE	0040	34	9			08736 00373	2	6 BERGEN ST.
WALTERS, JAMES P & LINDA A	0114	98	5			08444 00845	2	145 RODNEY ST.
WALKING, ARTHUR E & KATHRYN M	0153	132	1		236700	04646 01053	2	482 ROCK RD.
WALVOORD, TRAVIS & JENNIFER	0113	97	9			02016 02260	2	156 RODNEY ST.
WAN, KE & WANG, YI	0186	159	11			02042 02356	2	696 HARRISTOWN RD.
WAN, YUEQUAN & LU, YING	0199	170	13		274000	05053 00837	2	18 WADSWORTH RD.
WANG, JIANBIN & JINGYI ZOU	0278	240	2		377100	02040 00266	2	266 ELMWOOD AVE.
WANG, JINGJIE	0026	21	21			03306 02377	2	46 NORWOOD AVE.
WANG, JUE & BOCKARIE, ABU	0293	254	7			02047 02145	2	8 FRANKLIN PL.
WANG, MICHAEL & TSANG, SUZAN	0235	199	15			03346 02378	2	26 RADBURN RD.



## TAXING DISTRICT NO. 22 GLEN ROCK

COUNTY NO. 02 BERGEN

NAME OF OWNER ADDITIONAL OWNERS	PAGE NO.	BLOCK NO.	LOT NO.	LOT QUALIF.	ACCOUNT NO.	DEED BOOK	DEED PAGE	CLASS	PROPERTY LOCATION
WANG, XUEJIN & MA, LING	0284	244	10			08208	00902	2	111 CHADWICK PL.
WANG, YINGWAN & SHAKESPEARE, JOSEPH	0222	183	8		294800	04727	00386	2	28 ROBINSON AVE.
WANG, CAROL M & SHAWN A	0081	69	17			04924	00773	2	676 DOREMUS AVE.
WARD, JONATHAN VINCENT & LUDMILA K	0088	77	14			04743	00983	2	93 OXFORD PL.
WARD, MARTIN & MARY	0198	169	16		271900	07371	00011	2	72 STONEFIELD RD.
WARDEN, GREER & MIE	0211	178	9	CA18E		04804	00170	2	18 PAMRAPO CT. EAST
WARDROP, THOMAS E. & CHERYL M.	0123	108	2			06313	00236	2	15 STERLING PL.
WARNER, BRIAN & WENDY	0291	250	11		000000	08589	00580	2	21 FRANKLIN PL.
WARNER, DOUGLAS & JOAN	0207	176	35			09258	00428	2	95 WALDRON AVE.
WARREN, JAMES R. & KATHY A.	0250	215	2		344000	07398	00978	2	214 CORNWALL RD.
WARSHAWSKY, VLADISLAV & YANA	0156	135	1		234500	05469	01949	2	739 HARRISTOWN RD.
WATSON, ADAM & RING, STEPHANIE	0197	169	1		267400	04789	01894	2	286 HAMILTON AVE.
WATSON, FRANCIS X. & THERESA H.	0165	141	16		221800	04770	00400	2	739 ACKERMAN AVE.
WATSON, RAYMOND SCOTT & MARIANNE	0259	224	10			08452	00008	2	262 CORNWALL RD.
WAXMAN, JOSHUA & KAHAN, AIMEE	0010	11	11			04793	01106	2	61 GROVE AVE.
WEBER (ETAL), PHILIP ROY	0213	178	9	CB18W		01096	02447	2	18 PAMRAPO CT. WEST
WEBER, JEFFREY C & JULIE L	0204	175	2.12			01716	01133	2	4 ROMARY COURT
WEBER, JOAN P	0214	178	14	C05NA		08183	00001	2	5 IRIS CIRCLE NORTH
WEDEEN, ANDREW G & KATIE S	0176	151	4			09457	00407	2	436 ROCK RD.
WEI, SHU	0117	101	3			02417	01706	2	19 BRADFORD ST.
WEI, TING YUNG & SU YUEH	0056	47	4			05963	00338	2	279 DUNHAM PL.
WEINBERG, MICHAEL & AMANDA	0268	230	6			09039	00235	2	160 ELMWOOD AVE.
WEINER, JASON & LEIBOWITZ, BEVERLY	0071	60	3			04875	00989	2	63 ROCK RD.
WEINSTEIN, BRAD & JORDANA	0290	249	6			02247	01299	2	35 HEROLD DR.
WEINSTEIN, MATTHEW & DANA	0057	49	4			04317	00662	2	170 MC KINLEY PL.
WEINTRAUB, STEVEN & MATULEVICH, AMY	0022	19	3			02312	00550	2	85 NORWOOD AVE.
WEISEN, GREGORY & ALLISON M	0073	61	14			03053	00530	2	32 OAK KNOLL RD.
WEISMAN, MORDECHAI	0249	213	13		341400	02334	01476	2	153 WINSLOW TERR.
WEISS, GARY & TAMI COOPER	0166	142	9			07994	00681	2	750 ACKERMAN AVE.
WEISS, JESSE & RACHAEL	0009	10	8			01992	02100	2	79 MIDWOOD RD.
WEISS, ROBERT M. & MICHELE MORELLI	0136	118	16			07376	00941	2	435 S. MAPLE AVE.
WEISS, ROY & DANA	0293	254	2		396000	04849	01220	2	11 LEIGH TERR.
WEISSMAN, STEVEN H & JULIE-ANNE	0186	159	3.01			08103	00201	2	195 PINELYNN ROAD
WEITZMAN, PAUL (ETALS/TRSTES)	0259	224	6		337900	01643	02182	2	286 CORNWALL RD.
WELCH, JAMES W. & LUCILLE	0055	45	7			07801	00973	2	157 RUTLAND RD.
WELFEL III, JOHN J. & ISABELLE F.	0079	67	8			06326	00108	2	16 RUTLAND RD.
WELLS, MARCY ADLER, ETAL	0122	107	10			08417	00594	2	168 HARDING RD.
WELTON, WOOSTER & ANNA	0152	130	20		212600	06352	00352	2	518 ROCK RD.
WENDLER, DIETHELM H. & JOSEPHINE	0032	28	8			05938	00214	2	22 CLIFTON PL.
WENGER, JOSHUA & RACHEL LISA	0239	202	6			03109	01180	2	6 NOTTINGHAM RD.
WESTERVELT, FRANCES M.	0242	205	11			04807	00382	2	23 ROCKLYNN PL.
WESTMARK, JOANN C	0288	247	14			08586	00780	2	100 ELLSWORTH TERR.
WEXLER, JAY & LINDA TRSTES	0293	254	11			05418	01814	2	10 ANDOVER TERR.
WEYANT, CHRISTOPHER S & ANNA KANG	0034	30	3			01347	00472	2	28 AMHERST CT.
WEYMER, RAYMOND F. & ELIZABETH	0260	224	15		337000	06136	00362	2	15 CRANFORD RD.
WFCM 2016 C34 MEDICAL OFFICE BUILDI	0233	196	5			04937	00072	4B	85 HARRISTOWN RD.
WHALEN, JASON & CRISTAL	0156	134	26			00472	01665	2	841 HARRISTOWN RD.
WHALEN, SUSAN	0143	122	3			00781	01498	2	71 CENTRAL AVE.
WHALEN, SEAN MICHAEL ETAL	0027	21	28			04587	01388	2	109 DEAN ST.
WHEATLEY, LAURIE	0111	95	6			08542	00454	2	110 BRADFORD ST.
WHELAN, BRIAN & AISLING	0073	61	13			03770	00142	2	50 OAK KNOLL RD.
WHITE, DONALD JR., & DOLORES	0167	142	22			08282	00792	2	37 YARDLEY CT.
WHITE, MICHAEL (ETAL)	0020	17	13			01499	01800	2	361 HIGHWOOD AVE.
WHITE, RICHARD J. & KRISTEN L.	0061	53	10			00869	02341	2	73 RUTLAND RD.
WHITE, EVAN J & MICHELLE S	0254	218	10			04808	00915	2	17 GORDON PL.
WHITEHEAD, CHARLES & VERONICA	0022	19	5			07719	00309	2	312 HIGHWOOD AVE.
WHITLOCK, DAVID K TRSTE	0019	16	13			05457	01211	2	197 S. HIGHWOOD AVE.
WIENER, MAUREEN	0013	13	6			02429	00597	2	166 MARLBORO RD.
WILBUR, JAMES N & PATRICIA DUFFY	0048	40	6			08878	00001	2	32 LEONE CT.
WILHEM, CHARLES MATTHEW ETAL	0177	152	9			05353	01364	2	62 BERKELEY PL.
WILHELM, C. CHRISTIAN	0174	150	7			08189	00310	2	74 RIDGE RD.
WILKES, BARRY & KIMBERLY	0071	60	6			09336	00176	2	20 CEDAR ST.
WILLIAMS, JAMES T & MARGARITE C	0103	89	16			05207	01048	2	19 FAIRVIEW AVE.
WILLIAMS, JEFFREY & KIMBERLY	0202	174	4			08401	00587	2	272 GLEN AVE.
WILLIAMS, MORGAN LLOYD & MEAGHAN	0038	32	20			07770	00338	2	82 BEDFORD PL.
WILLIAMSON, AURORE & MICHAEL	0097	83	24			05070	00741	2	133 MAIN ST.
WILLOUGHBY, MARK P & AMANDA C	0072	60	13			08500	00422	2	40 CEDAR ST.
WILLOUGHBY, MAURICE E. & VERONICA	0023	19	17			08101	00049	2	31 HENRY ST.

## TAXING DISTRICT NO. 22 GLEN ROCK

COUNTY NO. 02 BERGEN

NAME OF OWNER ADDITIONAL OWNERS	PAGE NO.	BLOCK NO.	LOT NO.	LOT QUALIF.	ACCOUNT NO.	DEED BOOK PAGE	CLASS	PROPERTY LOCATION
WINCZURA, ARTUR & MAGDALENA	0136	118	6			03096 00263	2	136 CENTRAL AVE.
WINNER, EDWARD T & MARY T	0007	8	18			01814 01488	2	20 HIGHWOOD TERR.
WINTER, GUYLER M. & DIANE E.	0269	231	5			06833 00442	2	158 FAIRMOUNT AVE.
WINTER, MARGARET FRANCINE ETAL	0251	215	13			04081 01853	2	40 CRANFORD RD.
WINTER, MICHAEL J ETAL	0219	180	15		301700	03401 00380	2	30 HANOVER PL.
WIRTZ, LYNETTE M	0057	49	8			09276 00175	1	321 LINCOLN AVE. REAR
WISE, WILLIAM & JENELLE	0196	168	23.02			03727 00154	2	339 GRAMERCY PL.
WITMER, JAMES RAYMOND ETAL	0243	206	10			03498 00649	2	25 BROOKFIELD AVE.
WOHELO, LLC	0056	48	1			00017 01133	1	161 MCKINLEY PL.
WOJNAROWSKI, ADRIAN & AMY	0087	77	9			08608 00386	2	86 BLVD.
WOJTECKI, LINDA	0263	226	27			07928 00406	2	4 BEVERLY RD.
WOLF, JR., WILLIAM J. & MAUREEN	0164	141	4			07407 00001	2	664 PROSPECT ST.
WOLFE, MARC & ORLEE	0170	144	5			09218 00296	2	72 DELMAR AVE.
WOLFE, WILLIAM DAVID & KATHRYN E	0154	132	4		000000	00533 02439	2	500 ROCK RD.
WOLFF, KEVIN E. & ELLEN A.	0179	153	5			07308 00605	2	182 GRAMERCY PL.
WOLFSOHN, BARKAY & SHANI	0271	233	8		372100	04147 01939	2	45 CORNWALL RD.
WOLL, JOYCE	0164	141	10			00434 01931	2	20 JEROME AVE.
WOLMAN, MARTIN & BLUMBERG, RANDI	0286	245	4			07347 00747	2	87 CHADWICK PL.
WONG, DONALD W. & JANET MILLS	0099	85	16			07019 00580	2	179 BLVD.
WONG, JENNIFER	0220	181	4			01760 01921	2	976 S. MAPLE AVE.
WONG, KAN PING	0101	87	5			04933 00701	2	52 GOODVIET PL.
WOOD, DANIEL K. & LINDA A.	0069	58	2			07654 00428	2	32 CONCORD AVE.
WOOD, CECILE & MCGUIRE, BERNADETTE	0063	54	18			08604 00414	2	387 LINCOLN AVE.
WOOLUMS, KELLY K. & GAYLE	0030	25	7			07334 00241	2	5 LEHIGH PL.
WORDLEY, JO-ANN C & WORDLEY, DOUGLAS J	0268	230	2		359000	08506 00732	2	188 ELMWOOD AVE.
WORTLEY, PAUL A & LARA B	0290	249	8			01738 01317	2	47 HEROLD DR.
WOSCHINKO, JOHN ETAL	0172	149	3			01998 00854	2	78 HIGHLAND RD.
WOSTBROCK, JAMES A.	0183	156	18		252700		2	635 HARRISTOWN RD.
WREDE, JEFFREY & LISA	0089	79	12			08611 00323	2	28 KENMORE PL.
WRIGHT, MATTHEW B ETAL	0254	218	2			04809 00099	2	10 GODFREY TERR.
WU, BANG DING & SHAO, MIN HUI	0031	26	6			08079 00233	2	10 LEHIGH PL.
WU, PAUL & MINHUI	0135	117	19			01590 00151	2	463 ACKERMAN AVE.
WU, TUO & HUANG, ERYA	0107	91	20.01			03221 00658	2	40 PRINCETON PL.
WU, XIANGSHUANG	0164	141	2			04321 00646	2	11 ORCHARD PL.
WU, BRANDON M&SYLVIA	0115	99	2			03999 01768	2	92 BIRCHWOOD RD.
WU, JIEWEI & DU, LI	0116	100	15			04361 00525	2	42 BRADFORD ST.
WUNDERLICK, GARY & ELIZABETH	0004	7	5			07631 00792	2	38 BEECH RD.
WYCKOFF DEVELOPERS LLC	0061	53	1			04931 01782	2	107 RUTLAND RD.
WYCKOFF DEVELOPERS LLC	0079	66	7			05201 01077	2	135 GREENWAY RD.
WYCKOFF DEVELOPERS LLC	0194	166	12			05177 00332	2	153 GLEN AVE.
WYER, DANIEL T. & MADELINE A.	0093	81	17			05102 00099	2	92 ROCK RD.
WYKA, WALDEMAR & DANUTA	0036	31	19			05044 00392	2	50 BEDFORD PL.
WYSOCKI, STEPHEN & NINA J.	0106	91	8			07897 00197	2	50 GRANDVIEW AVE.
XI, JING & GAO, YONGWANG	0265	228	13			02861 01231	2	111 DELMAR AVE.
XIE, YANGMING & WU, ZHENG	0029	24	10			03579 00113	2	315 ACKERMAN AVE.
YAMPOLSKY, ROLAND & PILOSOVA, ANNA	0073	61	16			03832 01087	2	24 OAK KNOLL RD.
YAN, PATRICK & ROTENBERG, EMMA PAGE	0141	121	11			05083 01559	2	542 ACKERMAN AVE.
YANCIUS, ALBERT J. & NANCY L.	0257	222	2			08074 00350	2	24 GROVER TERR.
YANG, CHIH CHEN	0252	216	1			06984 00837	2	150 WINSLOW TERR.
YANG, CHIH CHEN & MEI JUE	0056	47	7			07420 00466	2	284 DUNHAM PL.
YANG, DANIEL & KRISTIE	0166	142	10			02020 00186	2	738 ACKERMAN AVE.
YANG, JEFF (ETAL)	0265	228	10		362400	01856 01086	2	86 HILLMAN AVE.
YANG, JIZHENG & YU, FAN	0252	216	9		339900	05160 00342	2	19 CHESTNUT DR.
YANG, KAI-YUAN & CHEN-YIN	0160	137	16			07619 00335	2	703 ACKERMAN AVE.
YANG, YUTING & WANG, HAN	0206	176	22			05338 00321	2	29 WALDRON AVE.
YANG, JOHN Y & PAN, HONG	0200	172	4			04054 00057	2	25 STONEFIELD RD.
YANKELEVICH, DMITRIY & ANNA	0263	226	22			01100 01597	2	36 BEVERLY RD.
YANTCHEV, DINYO & SPASSENSA	0046	37	24.01			02309 01444	2	587 BROAD ST.
YAZURLO, DONATO	0166	142	18			08799 00575	2	53 HILLMAN AVE.
YE, MIAO	0293	252	4			04363 01632	2	34 CHADWICK PL.
YEATES, RICHARD J & CORINNE F	0240	202	19			01468 01898	2	2 BELVIDERE RD.
YEGEN, CHRISTOPHER C & HILLARY	0155	134	15			01370 00771	2	91 E. GRAMERCY PL.
YETTER, STEVE & IRENE	0278	240	1			00473 01640	2	274 ELMWOOD AVE.
YEUNG, BRIAN KH & KATHY P	0008	10	6			03840 00466	2	90 FOREST RD.
YILDIZ, ALI & SEMA	0027	23	1			03738 01577	2	15 ELIZABETH ST.
YIN, WENXIAN	0085	74	8			01257 02168	2	600 DOREMUS AVE.
YIP, TERESA S	0277	239	2			08467 00839	2	63 WOODVALE RD.
YIU, WAI C & EMILY	0132	115	27			05319 00914	2	25 RODNEY ST.

TAXING DISTRICT NO. 22 GLEN ROCK

COUNTY NO. 02 BERGEN

NAME OF OWNER ADDITIONAL OWNERS	PAGE NO.	BLOCK NO.	LOT NO.	LOT QUALIF.	ACCOUNT NO.	DEED BOOK	DEED PAGE	CLASS	PROPERTY LOCATION
YONA, CHRISTOPHER	0030	25	10	C01NA		08431	00334	2	17 LEHIGH PL.
YOO (ETAL), SUNG JAE	0214	178	14			01431	01590	2	1 IRIS CIRCLE NORTH
YOO, SEUNG WOO & LINDA	0101	86	6			03985	00017	2	43 WILLIAM PL.
YOON, CHANGSUK & OH, YOGBIN	0101	86	7			02227	02125	2	38 SERAFIN PL.
YOON, HYUNJAE & LEE, HYUNJAE	0217	179	7		302600	04801	00103	2	73 FERNDAL AVE.
YOON, JOO SIK	0269	231	8			09510	00247	2	136 FAIRMOUNT AVE.
YOSHIDA, KAZUO & OKIHARA, SAE	0020	17	12			02170	00515	2	365 HIGHWOOD AVE.
YOSHIMOTO, IZURU & MAYUKO	0235	199	16			01605	01579	2	20 RADBURN RD.
YOU, SOOBUM & JUNG, HYESEUNG	0207	177	7			03373	00567	2	92 WALDRON AVE.
YOUN, SEING YONG & JI YEON	0194	167	1			02339	01863	2	222 GLEN AVE.
YOUNGBERG, JOSEPH & KERIANNE	0161	137	22			01582	00040	2	29 JEROME AVE.
YOZZO, JONATHAN & NANCY	0037	31	23			01849	00371	2	26 BEDFORD PL.
YUAN (ETAL), KENNETH RU	0267	229	17		361600	01166	00664	2	175 ELMWOOD AVE.
YUAN, JIE & QINGQUAN WU	0025	21	8			00247	00021	2	50 S. HIGHWOOD AVE.
YUAN, MICHAEL H & PATTY S	0202	174	1			01357	02178	2	292 GLEN AVE.
YUSAF, NABILA	0231	195	4			05267	01535	2	348 BLVD.
YUSUPOV, BORIS & YUSUPOVA, DINARA	0241	204	5			04285	01544	2	11 OAKLYNN PL.
YUZON, CHRISTIAN R & SANDRA R	0276	238	14			09432	00407	2	217 GAYNOR PL.
ZAGELBAUM, NOAH & CARMIT	0164	141	7			03357	02486	2	32 JEROME AVE.
ZAHN, ROBERT M & BETH ANN	0042	35	14			08267	00901	2	83 BEDFORD PL.
ZAKOWSKI, THADEUS & JENNIFER E	0176	150	28		392700	08400	00770	2	177 BERKELEY PL.
ZALOOM, ROBERT M & COLLEEN	0286	245	1			04934	00765	2	67 CHADWICK PL.
ZAMEER AND LEEB & WANG, XUE	0286	244	35			03995	00661	2	761 PROSPECT ST.
ZAMIR, ZOHAR	0245	207	18			03401	00728	2	10 BROOKFIELD AVE.
ZAMIR, ZOHAR	0249	213	10		341700	03240	00540	2	131 WINSLOW TERR.
ZAMONSKI, JEANNE	0092	80	20			05752	00105	2	35 KENT RD.
ZANOTTI, ARTHUR & JOAN	0280	242	3			08097	00501	2	104 GAYNOR PL.
ZANOWSKI, ROBERT & LISA	0094	81	25			08176	00218	2	54 ROCK RD.
ZAPATA, CHARLES & ANYA V	0220	181	6			03196	01592	2	11 HANOVER PLACE
ZAPOTOSKY, CHRISTOPHER R & MARYBEL	0232	195	16			09570	00313	2	376 BLVD.
ZARUBA, ROGER F. & GOUDEY, BEATRIX H.	0129	114	2			07402	00443	2	127 GLEN AVE.
ZAYDES, ANATOLY & MARINA	0279	241	1			07447	00163	1	26 GARVEY PL.
ZAYDMAN, SVETLANA	0027	21	25		000000	01736	00749	2	93 DEAN ST.
ZELAYA, MIGUEL & MARIELA	0044	37	1			08578	00166	2	81 HAMILTON AVE.
ZELENCICH, DAVID	0124	108	9			08646	00271	2	25 VALLEY RD.
ZENELAJ, KLAUDI & CELA, ELMA	0141	121	13			05379	01946	2	526 ACKERMAN AVE.
ZENG, CHUNXIAO & FAITH C	0011	12	7			00818	01227	2	512 PROSPECT ST.
ZENG, LIZHI & LI, XIAOLEI	0123	108	4			04962	00554	2	25 STERLING PL.
ZENGEL, WILLIAM & PATRICIA J.	0210	178	5					2	348 HARRISTOWN RD.
ZENGIN, HATICE & DINCER	0024	20	17			05499	00148	2	31 DEAN ST.
ZENO, SERGE & SONIA	0241	204	3		399800	07930	00359	2	23 OAKLYNN PL.
ZENZER, RONALD & MARIE	0295	255	4			05690	00307	2	39 ANDOVER TERR.
ZERRENNER, ROBERT & FELICIA	0099	85	17			03586	00466	2	175 BLVD.
ZHANG, QIAN & HUANG, ZHEN	0253	217	11			08647	00841	2	17 GODFREY TERR.
ZHANG, YONGHONG	0196	168	14		000000	09382	00074	2	271 GRAMERCY PL.
ZHAROV, ANATOLIY & VERA MAYZEL	0234	198	8			09524	00494	2	17 BERWYN PL.
ZHENG, HUIBIN & TAN, HUI	0233	197	5			00453	00019	2	909 LINCOLN AVE.
ZHU, LI & XU, AIMIN	0208	177	17			04814	00750	2	38 WALDRON AVE.
ZHU, SA	0216	178	14	C44WA	313700	03364	01932	2	44 IRIS CIRCLE WEST
ZHU, JIANWEI & XIONG, YUXIAO	0228	192	17			04602	00468	2	41 MORTLOCK PL.
ZHUKOV, ALEX & TATYANA	0053	43	9			00191	01737	2	423 DOREMUS AVE.
ZICHERMAN, NIR & EMILY	0059	51	15			05138	01012	2	110 LOWELL RD.
ZIED, DAVID B. & JUDY MCDONALD	0093	81	21			07519	00603	2	76 ROCK RD.
ZILBER, INNA & GREGORY	0065	56	6			01978	02021	2	564 DOREMUS AVE.
ZILCA, ZAHIA & NURIT KRUK	0171	146	2			04227	01277	2	37 HIGHLAND RD.
ZIMMERMANN, WILLIAM & BONNIE	0096	83	7			08298	00179	2	42 FERNDAL AVE.
ZIOTAS, CHRISTOPHER & IRENE	0295	255	2		351000	04603	01226	2	21 ANDOVER TERR.
ZISLIS, MICHAEL & JULIA VOGMAN	0070	58	16			08834	00045	2	48 DIAMOND CT.
ZISLIS, MICHAEL & VOGMAN, JULIA	0070	59	2			04845	00113	2	1 DIAMOND CT.
ZLOBINSKIY, ELLEN	0257	221	2			02417	02417	2	40 GEORGE RD.
ZLOBINSKIY, ELLEN & SERGEY	0275	237	8		381400	04527	00874	2	204 FAIRMOUNT AVE.
ZLOBINSKIY, SERGEY & ELLEN	0275	237	9			03508	00593	2	198 FAIRMOUNT AVE.
ZOLLER, FRANK T & GIRON, FLOR	0117	101	7			04228	00827	2	39 BRADFORD ST.
ZOLNIERZ, NICHOLAS TAYLOR ETAL	0104	90	10			05073	00664	2	54 FAIRVIEW AVE.
ZOLNOSKI JR, JAMES J	0126	110	8		397300	00243	01338	2	103 VALLEY RD.
ZOLOTNITSKY, LEONID & BELLA	0291	250	9			02470	02159	2	5 FRANKLIN PL.
ZUIDEMA, ROGER L	0078	65	17			03167	01957	2	497 LINCOLN AVE.
O'BRIEN, PETER & BERNADETTE	0283	243	33			03841	00047	2	141 ELLSWORTH TERR.

## TAXING DISTRICT NO. 22 GLEN ROCK

## COUNTY NO. 02 BERGEN

NAME OF OWNER ADDITIONAL OWNERS	PAGE NO.	BLOCK NO.	LOT NO.	LOT QUALIF.	ACCOUNT NO.	DEED BOOK PAGE	CLASS	PROPERTY LOCATION
1ST REAL ESTATE INV. TR. OF NJ	0131	115	19			04446 00324	4A	208 ROCK RD.
1000 MAPLE AVE LLC	0220	181	2			09337 00165	4A	1000 S. MAPLE AVE.
104 HARDING RD CO.	0045	37	3			07422 00419	2	104 HARDING RD.
133 HARDING ROAD LLC	0120	106	9			05524 01426	2	133 HARDING RD.
138 ROCK RD. CO.	0085	74	9			08393 00685	2	138 ROCK RD.
14 DARYL CT. CO.	0052	43	8		C0014	01807 01146	2	14 DARYL CT.
14 WALDRON IRREVOCABLE TR AGRMNT	0208	177	20		289400	05484 01449	2	14 WALDRON AVE.
151 GREENWAY LLC	0186	158	16.01			03983 01538	2	718 HARRISTOWN RD.
151 GREENWAY, LLC	0186	158	16.02				2	248 PINELYNN ROAD
153 MARLBORO ROAD LLC	0012	12	15			04445 01475	2	153 MARLBORO RD.
16 BELVIDERE LLC	0240	202	18			05507 01550	2	16 BELVIDERE RD.
165 GLEN AVE. CORP.	0193	166	10			04971 00952	2	165 GLEN AVE.
181 SOUTH HIGHWOOD LLC	0011	11	24			02251 02424	2	181 S. HIGHWOOD AVE.
189 ROCK LLC	0133	116	2		168600	04067 00158	4A	189 ROCK RD.
19 BERGEN ST. CO.	0039	33	16			03090 01723	2	19 BERGEN ST.
19 GAYNOR PL. CO.	0248	212	11		000000	07752 00573	2	19 GAYNOR PL.
200 ROCK REALTY LLC	0131	115	21			01934 02324	4A	200 ROCK RD.AKA 11 RODNEY
201 ROCK ROAD LLC,C/O NEWMARK(ETAL)	0133	116	4			01774 01632	4A	201 ROCK RD.
208 GLEN ROCK ASSOCIATES LLC	0226	188	3			02425 00198	4A	208 HARRISTOWN RD.
21 MANOR LLC	0285	244	23		391700	05410 00194	2	21 MANOR CT.
221 ROCK ROAD LLC	0127	111	1.02			01933 02117	4A	221 ROCK RD.
26 GAYNOR PLACE LLC	0249	214	9			05212 01104	2	26 GAYNOR PL.
266 HARRISTOWN PROPTY LLC	0217	178	15			01840 00563	4A	266 HARRISTOWN RD.
27 GARRET LLC	0246	209	5		000000	05469 00240	2	27 GARRET PL.
28 BERGEN STREET LLC	0040	34	4			03126 01278	2	28 BERGEN ST.
28 FOREST RD. CO.	0004	6	3			03852 00853	2	28 FOREST RD.
291 ACKERMAN AVE CORP.	0029	23	17			04954 00987	2	291 ACKERMAN AVE.
30 HENRY ST LLC CARE EMILY TOUMA	0024	20	8			01757 00399	2	30 HENRY ST.
300 S. MAPLE AVE. CORP.	0019	17	1			03132 01698	2	300 S. MAPLE AVE.
327 HARRISTOWN LLC	0209	177	30			05372 01148	1	327 HARRISTOWN RD.
333 REALTY LLC	0232	196	4			09422 00484	4A	65 HARRISTOWN RD.
3623 GVT REALTY LLC	0068	57	6			05114 00833	2	97 ROCK RD.
366 SOUTH MAPLE AVENUE ASSOC LLC	0020	17	10			04279 01468	4A	366 S. MAPLE AVE.
390 S MAPLE AVE GLEN ROCK LLC	0020	18	1			00013 01336	4A	390 S. MAPLE AVE.
40 GODFREY TERRACE LLC	0255	220	1			05477 01545	2	40 GODFREY TERR.
416 ACKERMAN AVE. CO.	0035	30	15			01774 00463	2	416 ACKERMAN AVE.
432 GROVE ST LLC	0150	129	19		208600	05292 00962	1	432 GROVE ST.
432 GROVE STREET LLC	0148	127	22			01783 01922	4A	432 GROVE ST.
432 GROVE STREET, LLC	0148	127	23				1	GROVE ST.
450 BROAD STREET ASSOCIATES	0027	22	1			08251 00022	4A	450 BROAD ST.
457 DOREMUS LLC	0051	43	4			03367 00849	2	457 DOREMUS AVE.
47 HEATHCOTE LLC	0223	183	13		295300	05444 01616	2	47 HEATHCOTE RD.
511 S BROAD LLC	0041	34	19			05256 01749	4B	511 BROAD ST.
515 S BROAD ST PARTNERS LLC	0041	34	20			09252 00382	4A	515 BROAD ST.
56 ROXBURY PL LLC	0110	94	10			00772 02079	2	56 ROXBURY PL.
567 SOUTH BROAD STREET LLC	0046	37	20			05060 01675	2	567 BROAD ST.
599 BROAD STREET LLC	0046	37	24.02			01241 02104	1	591 BROAD ST.
599 BROAD STREET LLC	0046	37	25			01241 02104	4A	595-599 BROAD STREET
60 GRISWOLD LLC	0247	210	9		354600	05347 00830	2	60 GRISWOLD PL.
66 GLEN AVE, L.L.C.	0131	115	13			08410 00066	4A	66 GLEN AVE.
697 PROSPECT ST. CORP	0284	244	20		391300	05292 00010	15F	697 PROSPECT ST.
73 CORNWALL RD LLC	0272	234	8		373500	05429 00052	2	73 CORNWALL RD.
750 HARRISTOWN ROAD LLC	0163	140	10		230700	03242 01913	2	750 HARRISTOWN RD.
837 LINCOLN LLC	0228	192	12			05196 01294	2	837 LINCOLN AVE.
853 HARRISTOWN RD. CO.	0156	134	28		214000	07998 00034	2	853 HARRISTOWN RD.
877 PROSPECT STREET LLC	0294	254	14.04			01261 00745	4A	877 PROSPECT ST.
9 FIELDMERE RD.	0270	232	9		370600	08460 00863	2	9 FIELDMERE RD.
90 DELMAR LLC	0169	144	2			05360 00935	2	90 DELMAR AVE.
909 PROSPECT STREET ASSOC., LLC	0294	254	16.07				4A	909 PROSPECT STREET
932 SUMMIT LLC	0016	14	19			05261 01964	2	145 MIDWOOD RD.



TAXING DISTRICT NO. 22 GLEN ROCK

COUNTY NO. 02 BERGEN

NAME OF OWNER ADDITIONAL OWNERS	PAGE NO.	BLOCK NO.	LOT NO.	LOT QUALIF.	ACCOUNT NO.	-----DEED----- BOOK PAGE	-----PROPERTY----- CLASS LOCATION
------------------------------------	-------------	--------------	------------	----------------	----------------	-----------------------------	--------------------------------------

BELL ATLANTIC NEW JERSEY INC	0001	400	1		406300		6A VARIOUS
------------------------------	------	-----	---	--	--------	--	------------

Block No. Lot No. Qualification Account No.	Land Dimensions Building Description Additional Lots Acreage	Prop. Class	Owner's Name Address City State Property Location	Billing Code Zip Code	Land Improvement Exemption Net Total	2025 Property Tax Special Dist	2025 Total Tax Deduction Net Tax	Amt.Billed 2025 1st Q 2nd Q Total	2nd Half 2025 3rd Q 4th Q Total	Preliminary 2026 Tax 1st Q 2nd Q Total
GAS VAR	.0000	2	TRANSCONTINENTAL GAS PIPE CO P.O. BOX 2400 MD46-4 TULSA, OK VARIOUS LOCATIONS	74102-2400 A-2	0 40000 40000	136280	136280 00 136280	32880 32880 65760	00 70520 70520	34100 34100 68200
1 1	101 X 186 2SAF-2DG-POOL .4313	2	PHILLIPS, MARIE 340 PROSPECT STREET GLEN ROCK, NJ 340 PROSPECT ST.	07452 A-2	326500 574400 900900	3069366	3069366 00 3069366	740540 740540 1481080	00 1588286 1588286	767300 767300 1534600
1 2	101 X 195 2SAF-1DG .4521	2	LAGEMANN, NICHOLAS & SUZANNE 348 PROSPECT ST GLEN ROCK, NJ 348 PROSPECT ST.	07452 A-2	328700 423100 751800	2561383	2561383 00 2561383	617980 617979 1235959	00 1325424 1325424	640300 640300 1280600
1 3	50 X 200 2SF-1DG .2296	2	KOPELMAN, STEVEN & CHRISTINE M 20 PARK AVE GLEN ROCK, NJ 20 PARK AVE.	07452 A-2	309300 287300 596600	2032616	2032616 00 2032616	490406 490405 980811	00 1051805 1051805	508200 508200 1016400
1 4	50 X 200 2SAF-2DG .2296	2	JOHNSTON, GLENN P & LESLIE A 24 PARK AVE GLEN ROCK, NJ 24 PARK AVE.	07452 A-2	309300 249800 559100	1904854	1904854 00 1904854	459581 459580 919161	00 985693 985693	476200 476200 952400
1 5	50 X 200 2SAF-2DG .2296	2	LIMNIOS, MAYUMI 28 PARK AVE. GLEN ROCK, NJ 28 PARK AVE.	07452 A-2	309300 123000 432300	1472846	1472846 00 1472846	355351 355350 710701	00 762145 762145	368200 368200 736400
1 6	50 X 200 2SAF-3DG .2296	2	TATEM, GLENN & ALISON 32 PARK AVENUE GLEN ROCK, NJ 32 PARK AVE.	07452 A-2	309300 301900 611200	2082358	2082358 00 2082358	502407 502406 1004813	00 1077545 1077545	520600 520600 1041200
1 7	74 X 200 2SAF-2DG .3398	2	GERMER, RALPH & CAROL A. 36 PARK AVE GLEN ROCK, NJ 36 PARK AVE.	07452 A-2	347400 201700 549100	1870784	1870784 00 1870784	451361 451360 902721	00 968063 968063	467700 467700 935400
2 1	75 X 200 2SAF-2DG .3444	2	LIPSITS, MARK TSTE 42 PARK AVE GLEN ROCK, NJ 42 PARK AVE.	07452 A-2	349000 352800 701800	2391033	2391033 00 2391033	576880 576879 1153759	00 1237274 1237274	597800 597800 1195600
2 2	100 X 200 2SF-2DG .4591	2	RAY LY REV LIVING TRUST ETAL 48 PARK AVE GLEN ROCK, NJ 48 PARK AVE.	07452 A-2	388600 255700 644300	2195130	2195130 00 2195130	529615 529614 1059229	00 1135901 1135901	548800 548800 1097600
2 3	75 X 200 1.5SF-2DG .3444	2	SANDLER, ROBERT C. & ALLISON 56 PARK AVE. GLEN ROCK, NJ 56 PARK AVE.	07452 A-2	349000 329900 678900	2313012	2313012 00 2313012	558056 558056 1116112	00 1196900 1196900	578300 578300 1156600
2 4	50 X 200 1.5SF-2DG .2296	2	REILLY (ETAL), TIMOTHY MICHAEL 60 PARK AVE GLEN ROCK, NJ 60 PARK AVE.	07452 A-2	322600 205200 527800	1798215	1798215 00 1798215	433852 433851 867703	00 930512 930512	449600 449600 899200
2 5	200 X 185 2SB .8494	4A	CONDOR REALTY LLC P O BOX 95 GLEN ROCK, NJ 385 S. MAPLE AVE.	07452 C-2	1793200 1581800 3375000	11498625	11498625 00 11498625	2774250 2774250 5548500	00 5950125 5950125	2874700 2874700 5749400
2 6	50 X 158 2SF-2DG .1814	4A	KREBS, MICHAEL A. & JANET M. 391 S. MAPLE AVENUE GLEN ROCK, NJ 391 S. MAPLE AVE.	07452 C-2	335500 246700 582200	1983555	1983555 00 1983555	478569 478568 957137	00 1026418 1026418	495900 495900 991800

Block No. Lot No. Qualification Account No.	Land Dimensions Building Description Additional Lots Acreage	Prop. Class	Owner's Name Address City State Property Location	Billing Code Zip Code	Land Improvement Exemption Net Total	2025 Property Tax Special Dist	2025 Total Tax Deduction Net Tax	Amt.Billed 2025 1st Q 2nd Q Total	2nd Half 2025 3rd Q 4th Q Total	Preliminary 2026 Tax 1st Q 2nd Q Total
3 1	103 X 201 2SF-2BGO-POOL .4753	2	KELLER, STEPHANIE 3 GLENDALE RD GLEN ROCK, NJ 3 GLENDALE RD.	07452 A-2	333700 275100 608800	2074182	2074182 00	500434 500433	00 1073315	518500 518500
3 2	75 X 201 2SAF-1DG .3461	2	MARTY (ETAL), FRANK J 400 PROSPECT ST GLEN ROCK, NJ 400 PROSPECT ST.	07452 A-2	296800 269100 565900	1928021	1928021 00	465170 465170	00 997681	482000 482000
3 3	100 X 201 2SAF-NG .4614	2	SIEGEL, JEREMY & DIGIROLAMO, ALEA 390 PROSPECT STREET GLEN ROCK, NJ 390 PROSPECT ST.	07452 A-2	329800 506700 836500	2849956	2849956 00	687603 687603	00 1474750	712500 712500
3 4	50 X 201 2SAF-NG .2307	2	SKAWINSKI, TOMASZ P & CHOI, JUDY 386 PROSPECT STREET GLEN ROCK, NJ 386 PROSPECT ST.	07452 A-2	263900 307400 571300	1946419	1946419 00	469609 469608	00 1007202	486600 486600
3 5	75 X 201 2SSF-2DG TWO FAMILY .3461	2	LENT, JOHN J. & NORA J. 380 PROSPECT ST. GLEN ROCK, NJ 380 PROSPECT ST.	07452 A-2	296800 340400 637200	2170940	2170940 00	523779 523778	00 1123383	542700 542700
3 6	90 X 218 2SSF-2DG .4504	2	BILLINGSLEY, BENJAMIN & OLIVIA 374 PROSPECT ST GLEN ROCK, NJ 374 PROSPECT ST.	07452 A-2	316600 254900 571500	1947101	1947101 00	469773 469773	00 1007555	486800 486800
3 7	171 X 131 2SAF-NG .5143	2	TAYLOR (ETAL), PARRISH JASON 364 PROSPECT ST GLEN ROCK, NJ 364 PROSPECT ST.	07452 A-2	362100 353300 715400	2437368	2437368 00	588059 588059	00 1261250	609300 609300
3 8	80 X 171 2SF-2AG .3140	2	ACOSTA, SUZANNE W. 11 PARK AVENUE GLEN ROCK, NJ 11 PARK AVE.	07452 A-2	350600 261100 611700	2084062	2084062 00	502818 502817	00 1078427	521000 521000
3 9	75 X 186 1.5SF-1AG .3202	2	SCHLETT, SCOTT 19 PARK AVE GLEN ROCK, NJ 19 PARK AVE.	07452 A-2	346000 187000 533000	1815931	1815931 00	438126 438126	00 939679	454000 454000
3 10	75 X 186 1.5SSF-1DG .3202	2	GUILBERT, NICOLAS ETAL 25 PARK AVENUE GLEN ROCK, NJ 25 PARK AVE.	07452 A-2	346000 172800 518800	1767552	1767552 00	426454 426453	00 914645	441900 441900
3 11	212 X 186 2.5SF-1DG .9052	2	TRYFOROS, JAMES N. & SUSAN CAMP 11 FOREST RD. GLEN ROCK, NJ 11 FOREST RD.	07452 A-2	525000 494500 1019500	3473437	3473437 00	838029 838029	00 1797379	868400 868400
3 12	103 X 160 2.5SF-2DG .3783	2	POTTO, MICHAEL & ANDREA 21 FOREST RD GLEN ROCK, NJ 21 FOREST RD.	07452 A-2	375600 219600 595200	2027846	2027846 00	489255 489254	00 1049337	507000 507000
3 13	100 X 151 1.5SS-2DG .3466	2	BERKE, JORDAN & DANELE 25 FOREST RD. GLEN ROCK, NJ 25 FOREST RD.	07452 A-2	373000 425400 798400	2720149	2720149 00	656285 656285	00 1407579	680000 680000
3 14	120 X 151 2SAF-2DG .4160	2	MERCHANT, RICHARD G & MELISSA 39 FOREST RD GLEN ROCK, NJ 39 FOREST RD.	07452 A-2	401600 398500 800100	2725941	2725941 00	657683 657682	00 1410576	681500 681500

9383300

31968905

00

00

31968905

15426147

16542758

15984400

Block No. Lot No. Qualification Account No.	Land Dimensions Building Description Additional Lots Acreage	Prop. Class	Owner's Name Address City State Property Location	Billing Code Zip Code	Land Improvement Exemption Net Total	2025 Property Tax Special Dist	2025 Total Tax Deduction Net Tax	Amt.Billed 2025 1st Q 2nd Q Total	2nd Half 2025 3rd Q 4th Q Total	Preliminary 2026 Tax 1st Q 2nd Q Total
3 15	80 X 151 2SF-2BIG .2773	2	VELLA, VALENTINO L. & ELIZABETH 47 FOREST RD. GLEN ROCK, NJ 47 FOREST RD.	07452 A-2	344400 304700 649100	2211484	2211484 00 2211484	533561 533560 1067121	00 1144363 1144363	552900 552900 1105800
3 16	50 X 151 2.5SF-2DG .1733	2	KLISHCH, IVAN & RUSHYNETS, IULIIA 53 FOREST RD GLEN ROCK, NJ 53 FOREST RD.	07452 A-2	301500 216900 518400	1766189	1766189 00 1766189	426125 426125 852250	00 913939 913939	441500 441500 883000
3 17	65 X 151 1.5SF-1DG .2253	2	SOMERS, JAMES H & ALISSA C 11 GLENDALE RD GLEN ROCK, NJ 11 GLENDALE RD.	07452 A-2	314400 416100 730500	2488814	2488814 00 2488814	600471 600471 1200942	00 1287872 1287872	622200 622200 1244400
4 1	75 X 203 2SAF-1DG .3495	2	HOWARD, TISA 432 PROSPECT ST GLEN ROCK, NJ 432 PROSPECT ST.	07452 A-2	296800 242000 538800	1835692	1835692 00 1835692	442894 442893 885787	00 949905 949905	458900 458900 917800
4 2	75 X 203 2.5SF-1DG .3495	2	AIREY, JENNIFER 426 PROSPECT ST GLEN ROCK, NJ 426 PROSPECT ST.	07452 A-2	296800 319100 615900	2098371	2098371 00 2098371	506270 506270 1012540	00 1085831 1085831	524600 524600 1049200
4 3	88 X 129 2SF-2BGO .2606	2	RYAN, MARK J. & HEIDI L. 418 PROSPECT ST. GLEN ROCK, NJ 418 PROSPECT ST.	07452 A-2	293000 208100 501100	1707248	1707248 00 1707248	411905 411904 823809	00 883439 883439	426800 426800 853600
4 4	113 X 108 2SAF-1BGO .2802	2	VANDEN ASSEM, BRUCE B. & STEPHANIE 10 GLENDALE RD GLEN ROCK, NJ 10 GLENDALE RD.	07452 A-2	328600 368000 696600	2373316	2373316 00 2373316	572606 572605 1145211	00 1228105 1228105	593300 593300 1186600
4 5	137 X 152 2SAF-2DG .4781	2	ORDWAY III, EDWIN NATHAN ETAL 65 FOREST RD GLEN ROCK, NJ 65 FOREST RD.	07452 A-2	376900 366400 743300	2532423	2532423 00 2532423	610993 610992 1221985	00 1310438 1310438	633100 633100 1266200
4 6	90 X 152 1SF-1BGO .3140	2	MILLER, IAN & AMY 73 FOREST RD GLEN ROCK, NJ 73 FOREST RD.	07452 A-2	318900 291500 610400	2079633	2079633 00 2079633	501749 501749 1003498	00 1076135 1076135	519900 519900 1039800
5 1	125 X 152 2.5SF-2DG .4362	2	CAMPBELL III, RUSSELL A & BARBARA A 72 FOREST RD GLEN ROCK, NJ 72 FOREST RD.	07452 A-2	473100 386200 859300	2927635	2927635 00 2927635	706345 706344 1412689	00 1514946 1514946	731900 731900 1463800
5 2	125 X 152 DEMO'D 6/07 .4362	2	KUIKEN, LOUIS M & JULIE D 60 FOREST RD GLEN ROCK, NJ 60 FOREST RD.	07452 A-2	408800 841200 1250000	4258750	4258750 00 4258750	1027500 1027500 2055000	00 2203750 2203750	1064700 1064700 2129400
5 3	100 X 152 2SAF-2DG .3489	2	SHEA, PAUL P & KELLY G 59 MIDWOOD RD GLEN ROCK, NJ 59 MIDWOOD RD.	07452 A-2	394000 409300 803300	2736843	2736843 00 2736843	660313 660312 1320625	00 1416218 1416218	684200 684200 1368400
5 4	70 X 152 1SF-1BIG-POOL .2443	2	SAUSA, VINCENT J. & HARRIET B. 69 MIDWOOD RD. GLEN ROCK, NJ 69 MIDWOOD RD.	07452 A-2	330100 249600 579700	1975038	1975038 00 1975038	476514 476513 953027	00 1022011 1022011	493800 493800 987600
5 5	80 X 152 1SF-1BGO .2792	2	VERBINA, ANTON & ANITA 1404 MURPHY DR JOHNSTOWN, PA 75 MIDWOOD RD.	15905 A-2	344400 145900 490300	1670452	1670452 00 1670452	403027 403026 806053	00 864399 864399	417600 417600 835200

9586700

32661888

00

00

32661888

15760537

16901351

16330800



Block No. Lot No. Qualification Account No.	Land Dimensions Building Description Additional Lots Acreage	Prop. Class	Owner's Name Address City State Property Location	Billing Code Zip Code	Land Improvement Exemption Net Total	2025 Property Tax Special Dist	2025 Total Tax Deduction Net Tax	Amt.Billed 2025 1st Q 2nd Q Total	2nd Half 2025 3rd Q 4th Q Total	Preliminary 2026 Tax 1st Q 2nd Q Total
6 1	84 X 144 2.5SF-1DG .2777	2	HELLER, MICHAEL & KRISTEN 50 FOREST RD GLEN ROCK, NJ 50 FOREST RD.	07452 A-2	345800 334800 680600	2318804	2318804 00 2318804	559453 559453 1118906	00 1199898 1199898	579700 579700 1159400
6 2	144 X 132 2.5SF-1DG .4364	2	COOPER, MARK & TYLER, MICHELLE 42 FOREST RD GLEN ROCK, NJ 42 FOREST RD.	07452 A-2	381200 324200 705400	2403298	2403298 00 2403298	579839 579839 1159678	00 1243620 1243620	600800 600800 1201600
6 3	99 X 120 2SBF-2DG .2727	2	28 FOREST RD. CO. 28 FOREST RD GLEN ROCK, NJ 28 FOREST RD.	07452 A-2	356100 265300 621400	2117110	2117110 00 2117110	510791 510791 1021582	00 1095528 1095528	529300 529300 1058600
6 4	109 X 108 2SAF-1DG .2702	2	FLEMING, DOUG J & TRACY 12 FOREST ROAD GLEN ROCK, NJ 12 FOREST RD.	07452 A-2	358000 280400 638400	2175029	2175029 00 2175029	524765 524765 1049530	00 1125499 1125499	543800 543800 1087600
6 5	99 X 108 2SAF-2DG .2455	2	FLAUM, JASON & LENA 17 MIDWOOD ROAD GLEN ROCK, NJ 17 MIDWOOD RD.	07452 A-2	366200 333000 699200	2382174	2382174 00 2382174	574743 574742 1149485	00 1232689 1232689	595500 595500 1191000
6 6	99 X 120 2SF-2DG .2727	2	AMATULLI, VINCENT L JR & ROSANNE 25 MIDWOOD RD GLEN ROCK, NJ 25 MIDWOOD RD.	07452 A-2	374500 444100 818600	2788970	2788970 00 2788970	672890 672889 1345779	00 1443191 1443191	697200 697200 1394400
6 7	99 X 132 1.5SS-1BIG-1AG .3000	2	BUDGAR, LAWRENCE G. & JANET MASON 35 MIDWOOD RD. GLEN ROCK, NJ 35 MIDWOOD RD.	07452 A-2	379900 275100 655000	2231585	2231585 00 2231585	538410 538410 1076820	00 1154765 1154765	557900 557900 1115800
6 8	99 X 143 2SAF-2DG .3250	2	CAHALAN, BRIAN P & JENNIFER 49 MIDWOOD RD GLEN ROCK, NJ 49 MIDWOOD RD.	07452 A-2	385400 672300 1057700	3603584	3603584 00 3603584	869430 869429 1738859	00 1864725 1864725	900900 900900 1801800
7 1.01	110 X 200 2SASF-3AG 2005 SUB-DIV. .5051	2	GALLEGO, GILBERT & VICTORIA 26 MIDWOOD RD GLEN ROCK, NJ 26 MIDWOOD RD.	07452 A-2	427900 462400 890300	3033252	3033252 00 3033252	731827 731826 1463653	00 1569599 1569599	758300 758300 1516600
7 1.02	90 X 200 2005 SUB-DIV. .4132	2	VISOKEY, BRADLEY & KATHLEEN 18 MIDWOOD ROAD GLEN ROCK, NJ 18 MIDWOOD ROAD	07452 A-2	393700 695100 1088800	3709542	3709542 00 3709542	894994 894993 1789987	00 1919555 1919555	927400 927400 1854800
7 2	100 X 200 2.5SF-1DG .4591	2	HOLMAN, ROBERT S & DEBRA 12 MIDWOOD ROAD GLEN ROCK, NJ 12 MIDWOOD RD.	07452 A-2	410800 642900 1053700	3589956	3589956 00 3589956	866142 866141 1732283	00 1857673 1857673	897500 897500 1795000
7 3	105 X 218 1.5SF-2DG .5255	2	COSGROVE, RICHARD T & JENNIFER 2 MIDWOOD RD GLEN ROCK, NJ 2 MIDWOOD RD.	07452 A-2	419300 523600 942900	3212460	3212460 00 3212460	775064 775064 1550128	00 1662332 1662332	803100 803100 1606200
7 4	72 X 150 2SF-1BGO .2479	2	PAUL, BRIAN E & ALLISON J 44 BEECH RD GLEN ROCK, NJ 44 BEECH RD.	07452 A-2	440900 246100 687000	2340609	2340609 00 2340609	564714 564714 1129428	00 1211181 1211181	585200 585200 1170400
7 5	100 X 130 1.5SF-2DG .2984	2	WUNDERLICK, GARY & ELIZABETH 38 BEECH RD. GLEN ROCK, NJ 38 BEECH RD.	07452 A-2	382800 224600 607400	2069412	2069412 00 2069412	499283 499283 998566	00 1070846 1070846	517400 517400 1034800

11146400

37975785

00

00

37975785

18324684

19651101

18988000

Block No. Lot No. Qualification Account No.	Land Dimensions Building Description Additional Lots Acreage	Prop. Class	Owner's Name Address City State Property Location	Billing Code Zip Code	Land Improvement Exemption Net Total	2025 Property Tax Special Dist	2025 Total Tax Deduction Net Tax	Amt.Billed 2025 1st Q 2nd Q Total	2nd Half 2025 3rd Q 4th Q Total	Preliminary 2026 Tax 1st Q 2nd Q Total
7 6	100 X 140 1.5SF-2DG .3214	2	MOORE, WESLEY CALVIN ETAL 22 BEECH RD GLEN ROCK, NJ 22 BEECH RD.	07452 A-2	388400 379100 767500	2614873	2614873 00 2614873	630885 630885 1261770	00 1353103 1353103	653700 653700 1307400
7 7	105 X 130 1.5SF-2DG .3134	2	BRUNO(ETAL), JOSEPH J 50 BEECH RD GLEN ROCK, NJ 50 BEECH RD.	07452 A-2	425500 330900 756400	2577055	2577055 00 2577055	621761 621761 1243522	00 1333533 1333533	644300 644300 1288600
7 8	52 X 170 1SSF-NG .2029	2	ABOYOUN, MICHAEL E (ETAL) 87 PARK AVENUE GLEN ROCK, NJ 87 PARK AVE.	07452 A-2	371800 203700 575500	1960729	1960729 00 1960729	473061 473061 946122	00 1014607 1014607	490200 490200 980400
7 9	99 X 170 1.5SF-2DG .3864	2	KENNY, CHARLES P & JULIE C 51 BEECH ROAD GLEN ROCK, NJ 51 BEECH RD.	07452 A-2	420300 339900 760200	2590001	2590001 00 2590001	624885 624885 1249770	00 1340231 1340231	647500 647500 1295000
7 10	105 X 153 1.5SF-2AG .3688	2	SMITH, KENDALL & SIDORSKY, ALLISON 41 BEECH RD GLEN ROCK, NJ 41 BEECH RD.	07452 A-2	406300 321200 727500	2478593	2478593 00 2478593	598005 598005 1196010	00 1282583 1282583	619600 619600 1239200
7 11	110 X 155 2SSF-1BGO .3914	2	HABER, PRISCILLA H 33 BEECH RD GLEN ROCK, NJ 33 BEECH RD.	07452 A-2	411800 127200 539000	1836373	1836373 00 1836373	443058 443058 886116	00 950257 950257	459100 459100 918200
7 12	50 X 120 1.5SF-1BIG .1377	2	CRAWFORD, SCOTT & VALERIE 19 HIGHWOOD TERRACE GLEN ROCK, NJ 19 HIGHWOOD TERR.	07452 A-2	312800 103000 415800	1416631	1416631 00 1416631	341788 341787 683575	00 733056 733056	354200 354200 708400
7 13	50 X 120 2SF-1BIG .1377	2	SCHNEIDER, JED M. & NURIT 15 HIGHWOOD TERR. GLEN ROCK, NJ 15 HIGHWOOD TERR.	07452 A-2	308600 289600 598200	2038067	2038067 00 2038067	491721 491720 983441	00 1054626 1054626	509500 509500 1019000
7 14	50 X 120 1.5SF-1BIG .1377	2	KELLY, BRIAN E & FLORA A 11 HIGHWOOD TERRACE GLEN ROCK, NJ 11 HIGHWOOD TERR.	07452 A-2	308600 366600 675200	2300406	2300406 00 2300406	555015 555014 1110029	00 1190377 1190377	575100 575100 1150200
7 15	60 X 120 2SF-1AG .1653	2	HATTON, WILLIAM D. & DONNA MARIE 79 SOUTH HIGHWOOD AVE. GLEN ROCK, NJ 79 S. HIGHWOOD AVE.	07452 A-2	322300 266100 588400	2004679	2004679 00 2004679	483665 483665 967330	00 1037349 1037349	501200 501200 1002400
7 16	60 X 120 2SF-2AG .1653	2	MCELROY, JONATHAN & LIESER, JANINA 75 S0 HIGHWOOD AVE GLEN ROCK, NJ 75 S. HIGHWOOD AVE.	07452 A-2	322300 320200 642500	2188998	2188998 00 2188998	528135 528135 1056270	00 1132728 1132728	547200 547200 1094400
7 17	75 X 270 1.5SF-2DG .4649	2	KRAMER, MICHAEL & DENYEAU, JOANNE R 69 S0 HIGHWOOD AVE GLEN ROCK, NJ 69 S. HIGHWOOD AVE.	07452 A-2	351900 549700 901600	3071751	3071751 00 3071751	741116 741115 1482231	00 1589520 1589520	767900 767900 1535800
7 18	145 X 95 1.5SF-1AG .3162	2	HUNT-DAVIES, ADRIAN & JAMES 61 S HIGHWOOD AVE GLEN ROCK, NJ 61 S. HIGHWOOD AVE.	07452 A-2	332500 588000 920500	3136144	3136144 00 3136144	756651 756651 1513302	00 1622842 1622842	784000 784000 1568000
7 19	60 X 221 2SAF-3DG .3044	2	POLO, RONALD & H. ELIZABETH 417 S. MAPLE AVE. GLEN ROCK, NJ 417 S. MAPLE AVE.	07452 A-2	246900 193100 440000	1499080	1499080 00 1499080	361680 361680 723360	00 775720 775720	374800 374800 749600

9308300

31713380

00

00

31713380

15302848

16410532

15856600

Block No. Lot No. Qualification Account No.	Land Dimensions Building Description Additional Lots Acreage	Prop. Class	Owner's Name Address City State Property Location	Billing Code Zip Code	Land Improvement Exemption Net Total	2025 Property Tax Special Dist	2025 Total Tax Deduction Net Tax	Amt.Billed 2025 1st Q 2nd Q Total	2nd Half 2025 3rd Q 4th Q Total	Preliminary 2026 Tax 1st Q 2nd Q Total
7 20	60 X 240 2SF-NG .3306	2	GEFFERT, WILLIAM SCOTT & RITA E 413 S MAPLE AVE GLEN ROCK, NJ 413 S. MAPLE AVE.	07452 A-2	246900 208000 454900	1549844	1549844 00 1549844	373928 373928 747856	00 801988 801988	387500 387500 775000
7 21	60 X 202 1SF-1BGO .2782	2	IORELLA, FRANK & MARIE 409 S. MAPLE AVE. GLEN ROCK, NJ 409 S. MAPLE AVE.	07452 A-2	246400 172500 418900	1427192	1427192 00 1427192	344336 344336 688672	00 738520 738520	356800 356800 713600
7 22	115 X 157 2SF-1AG .4145	2	PILEGGI, THIAGO & VIEIRA, MILA 403 S MAPLE AVE GLEN ROCK, NJ 403 S. MAPLE AVE.	07452 A-2	250800 404500 655300	2232607	2232607 00 2232607	538657 538656 1077313	00 1155294 1155294	558200 558200 1116400
7 23	50 X 100 2SF .1148	4A	KOO, DANIEL YONG (EXEC) 1236 BRIAR WAY FORT LEE, NJ 395 S. MAPLE AVE.	07024 C-2	370900 115100 486000	1655802	1655802 00 1655802	399492 399492 798984	00 856818 856818	414000 414000 828000
8 1	56 X 129 2SBF-1BIG .1658	2	ARONSON, LAWRENCE & AMY 66 GROVE AVE GLEN ROCK, NJ 66 GROVE AVE.	07452 A-2	337500 201300 538800	1835692	1835692 00 1835692	442894 442893 885787	00 949905 949905	458900 458900 917800
8 2	129 X 84 1.5SBF-1BIG .2488	2	PATINO, DANIEL M (ETAL) 66 MIDWOOD ROAD GLEN ROCK, NJ 66 MIDWOOD RD.	07452 A-2	337900 133100 471000	1604697	1604697 00 1604697	387162 387162 774324	00 830373 830373	401200 401200 802400
8 3	80 X 255 2SAF-2DG .4683	2	DASILVA, KATELYN 60 MIDWOOD RD GLEN ROCK, NJ 60 MIDWOOD RD.	07452 A-2	427000 537100 964100	3284689	3284689 00 3284689	792491 792490 1584981	00 1699708 1699708	821200 821200 1642400
8 4	100 X 260 2SSF-2DG .5969	2	MOREL, STEWART E & TAMMY J TRSTES 54 MIDWOOD RD GLEN ROCK, NJ 54 MIDWOOD RD.	07452 A-2	415000 473400 888400	3026779	3026779 00 3026779	730265 730265 1460530	00 1566249 1566249	756700 756700 1513400
8 5	150 X 250 2SF-2DG .8609	2	SHEAHEN, PAUL F. & MAUREEN HUNTLEY 42 MIDWOOD RD. GLEN ROCK, NJ 42 MIDWOOD RD.	07452 A-2	502500 747500 1250000	4258750	4258750 00 4258750	1027500 1027500 2055000	00 2203750 2203750	1064700 1064700 2129400
8 6	60 X 150 1.5SF-1BIG .2066	2	ROSCOE, FRANCIS P. & HELEN S. 25 BEECH RD. GLEN ROCK, NJ 25 BEECH RD.	07452 A-2	372500 127200 499700	1702478	1702478 00 1702478	410754 410753 821507	00 880971 880971	425600 425600 851200
8 7	60 X 175 1.5SF-2DG .2410	2	COLL, ELIZABETH 29 BEECH ROAD GLEN ROCK, NJ 29 BEECH RD.	07452 A-2	410800 243700 654500	2229882	2229882 00 2229882	537999 537999 1075998	00 1153884 1153884	557500 557500 1115000
8 8	200 X 230 2G-1G 1.0560	15C	BOROUGH OF GLEN ROCK MUNICIPAL BLDG. GLEN ROCK, NJ 26 GROVE ST.	07452 A-2	*EXEMPT*	00	00 00 00	00 00 00	00 00 00	00 00 00
8 9	61 X 270 1.5SF-2BGO .3781	2	PAPPAS, CHRISTOPHER & JACQUELINE 113 S HIGHWOOD AVENUE GLEN ROCK, NJ 113 S. HIGHWOOD AVE.	07452 A-2	301900 298500 600400	2045563	2045563 00 2045563	493529 493529 987058	00 1058505 1058505	511400 511400 1022800
8 10	53 X 270 2SBF-1BGO .3285	2	MARKEY, BRIAN & LINCOLN, VIRGINIA 109 S. HIGHWOOD AVE. GLEN ROCK, NJ 109 S. HIGHWOOD AVE.	07452 A-2	284500 306800 591300	2014559	2014559 00 2014559	486049 486048 972097	00 1042462 1042462	503600 503600 1007200

8473300

28868534

00

00

28868534

13930107

14938427

14434600

Block No. Lot No. Qualification Account No.	Land Dimensions Building Description Additional Lots Acreage	Prop. Class	Owner's Name Address City State Property Location	Billing Code Zip Code	Land Improvement Exemption Net Total	2025 Property Tax Special Dist	2025 Total Tax Deduction Net Tax	Amt.Billed 2025 1st Q 2nd Q Total	2nd Half 2025 3rd Q 4th Q Total	Preliminary 2026 Tax 1st Q 2nd Q Total
8 11	53 X 270 2SBF-1BGO-POOL .3285	2	STURZIONE, ALFRED J 105 S HIGHWOOD AVENUE GLEN ROCK, NJ 105 S. HIGHWOOD AVE.	07452 A-2	298800 288500 587300	2000931 V1	2000931 -25000 1975931	476511 476510 953021	00 1022910 1022910	494000 494000 988000
8 12	53 X 130 2SAF-1BIG .1582	2	CHO,DERIK&LEE,HOJIN 101 S HIGHWOOD AVE GLEN ROCK,NJ 101 S. HIGHWOOD AVE.	07452 A-2	315700 287200 602900	2054080	2054080 00 2054080	495584 495584 991168	00 1062912 1062912	513500 513500 1027000
8 13	53 X 120 1.5SF-1AG .1460	2	MCCABE, PATRICK 97 S HIGHWOOD AVENUE GLEN ROCK, NJ 97 S. HIGHWOOD AVE.	07452 A-2	312700 222900 535600	1824789	1824789 00 1824789	440264 440263 880527	00 944262 944262	456200 456200 912400
8 14	53 X 120 2SBF-1BIG .1460	2	RICHARDSON, WILLIAM & SARAH 93 S HIGHWOOD AVE GLEN ROCK, NJ 93 S. HIGHWOOD AVE.	07452 A-2	312700 322400 635100	2163786	2163786 00 2163786	522053 522052 1044105	00 1119681 1119681	540900 540900 1081800
8 15	53 X 120 2SAF-2AG .1460	2	DEAN, PATRICK M & KATHERINE M 89 S HIGHWOOD AVE GLEN ROCK, NJ 89 S. HIGHWOOD AVE.	07452 A-2	312700 202800 515500	1756309	1756309 00 1756309	423741 423741 847482	00 908827 908827	439100 439100 878200
8 16	52 X 159 2SBF-1AG .1898	2	NEUBART, ERIK & KRISTEN 12 HIGHWOOD TERR GLEN ROCK, NJ 12 HIGHWOOD TERR.	07452 A-2	321500 241900 563400	1919504	1919504 00 1919504	463115 463115 926230	00 993274 993274	479900 479900 959800
8 17	50 X 150 2SBF-1BGO .1722	2	CORAZZA, THOMAS & JOANNE 16 HIGHWOOD TERR GLEN ROCK, NJ 16 HIGHWOOD TERR.	07452 A-2	317000 324400 641400	2185250	2185250 00 2185250	527231 527231 1054462	00 1130788 1130788	546300 546300 1092600
8 18	48 X 157 2SF-1BGO .1730	2	WINNER, EDWARD T & MARY T 20 HIGHWOOD TERRACE GLEN ROCK, NJ 20 HIGHWOOD TERR.	07452 A-2	299500 227300 526800	1794808	1794808 00 1794808	433030 433030 866060	00 928748 928748	448700 448700 897400
9 1	238 X 200 2SSF-2DG 1.0927	2	MICHEL, R&A C/O S. MICHEL-VEON 941 WOODBURY COURT WOODSTOWN, NJ 470 PROSPECT ST.	08098 A-2	482600 343600 826200	2814863	2814863 00 2814863	672887 672886 1345773	00 1469090 1469090	703700 703700 1407400
9 2	153 X 280 2SASF-2DG-POOL .9835	2	ALLEN, ZACHARY 450 PROSPECT ST GLEN ROCK, NJ 450 PROSPECT ST.	07452 A-2	426200 549400 975600	3323869	3323869 00 3323869	801944 801943 1603887	00 1719982 1719982	831000 831000 1662000
9 3	110 X 124 2SF-1BIG .3131	2	HASKELL, RICHARD & LAUREN 7 GROVE AVE. GLEN ROCK, NJ 7 GROVE AVE.	07452 A-2	314400 119900 434300	1479660	1479660 00 1479660	356995 356994 713989	00 765671 765671	369900 369900 739800
9 4	120 X 124 1SBF-1AG .3416	2	RAMOS, ANDREW 15 GROVE AVE GLEN ROCK, NJ 15 GROVE AVE.	07452 A-2	317600 253400 571000	1945397	1945397 00 1945397	469362 469362 938724	00 1006673 1006673	486300 486300 972600
9 5	150 X 124 1.5SF-2DG .4270	2	HORNECKER, SUSAN V M 27 GROVE AVE GLEN ROCK, NJ 27 GROVE AVE.	07452 A-2	371700 444700 816400	2781475	2781475 00 2781475	671081 671081 1342162	00 1439313 1439313	695400 695400 1390800
9 6	75 X 124 1.5SF-2DG .2135	2	HORNECKER, SUSAN 27 GROVE AVENUE GLEN ROCK, NJ 33 GROVE AVE.	07452 A-2	325600 210600 536200	1826833	1826833 00 1826833	440757 440756 881513	00 945320 945320	456700 456700 913400

8767700

29871554

00

25000

29846554

14389103

15457451

14923200



Block No. Lot No. Qualification Account No.	Land Dimensions Building Description Additional Lots Acreage	Prop. Class	Owner's Name Address City State Property Location	Billing Code Zip Code	Land Improvement Exemption Net Total	2025 Property Tax Special Dist	2025 Total Tax Deduction Net Tax	Amt.Billed 2025 1st Q 2nd Q Total	2nd Half 2025 3rd Q 4th Q Total	Preliminary 2026 Tax 1st Q 2nd Q Total
9 7	96 X 171 1SBF-1AG .3769	2	RIPPS, JOSHUA & SAMARA 93 FOREST RD GLEN ROCK, NJ 93 FOREST RD.	07452 A-2	352100 544300 896400	3054035	3054035 00 3054035	736841 736841 1473682	00 1580353 1580353	763500 763500 1527000
9 8	80 X 171 1SBF-1AG .3140	2	HARTMANN, DAVID J & MANGANARO, LEIGH 99 FOREST RD GLEN ROCK, NJ 99 FOREST RD.	07452 A-2	350600 343500 694100	2364799	2364799 00 2364799	570551 570550 1141101	00 1223698 1223698	591200 591200 1182400
9 9	80 X 171 1SF-1AG .3140	2	TULMAN, MARIYA 105 FOREST RD GLEN ROCK, NJ 105 FOREST RD.	07452 A-2	343900 166100 510000	1737570	1737570 00 1737570	419220 419220 838440	00 899130 899130	434400 434400 868800
9 10	80 X 140 1SBF-1AG .2571	2	FLON, RICHARD & JENNY R 111 FOREST RD GLEN ROCK, NJ 111 FOREST RD.	07452 A-2	340200 463800 804000	2739228	2739228 00 2739228	660888 660888 1321776	00 1417452 1417452	684800 684800 1369600
9 11	94 X 140 1SF-1AG .3021	2	SILBER, ALLEN & GROSSMAN, SUSAN F. 117 FOREST ROAD GLEN ROCK, NJ 117 FOREST RD.	07452 A-2	342900 173500 516400	1759375	1759375 00 1759375	424481 424481 848962	00 910413 910413	439800 439800 879600
9 12	90 X 238 2DG .4917	2	MICHEL, ROBERT C. & ALICE V. 941 WOODBURY COURT WOODSTOWN, NJ 18 LOCUST RD.	08098 A-2	372700 15700 388400	1323279	1323279 00 1323279	319265 319265 638530	00 684749 684749	330800 330800 661600
9 13	124 X 1 STRIP .0028	15C	BOROUGH OF GLEN ROCK MUNICIPAL BLDG. GLEN ROCK, NJ FOREST RD.	07452 A-2	*EXEMPT*	00	00 00 00	00 00 00	00 00 00	00 00 00
10 1	70 X 125 1SBF-1AG .2009	2	DAVIS, AUSTIN & WHITNEY 118 FOREST RD GLEN ROCK, NJ 118 FOREST RD.	07452 A-2	321000 551700 872700	2973289	2973289 00 2973289	717360 717359 1434719	00 1538570 1538570	743300 743300 1486600
10 2	70 X 125 1SF-1AG .2009	2	GUPTA, PUSHPE & ANISHA 112 FOREST RD GLEN ROCK, NJ 112 FOREST RD.	07452 A-2	321000 104200 425200	1448656	1448656 00 1448656	349515 349514 699029	00 749627 749627	362200 362200 724400
10 3	70 X 125 1SBF-1AG .2009	2	ANGELIKAS, JEAN M. 108 FOREST RD GLEN ROCK, NJ 108 FOREST RD.	07452 A-2	321000 149200 470200	1601971	1601971 00 1601971	386505 386504 773009	00 828962 828962	400500 400500 801000
10 4	70 X 125 1SBF-1AG .2009	2	THE FOREST REALTY TRUST/CO FINIZIO 102 FOREST RD. GLEN ROCK, NJ 102 FOREST RD.	07452 A-2	321000 164200 485200	1653076	1653076 00 1653076	398835 398834 797669	00 855407 855407	413300 413300 826600
10 5	70 X 125 1SBF-1AG .2009	2	SCHECHTER, DAVID & CHERYL 96 FOREST RD GLEN ROCK, NJ 96 FOREST RD.	07452 A-2	321000 149000 470000	1601290	1601290 00 1601290	386340 386340 772680	00 828610 828610	400300 400300 800600
10 6	70 X 125 1SBF-1AG .2009	2	YEUNG, BRIAN KH & KATHY P 90 FOREST RD GLEN ROCK, NJ 90 FOREST RD.	07452 A-2	321000 734500 1055500	3596089	3596089 00 3596089	867621 867621 1735242	00 1860847 1860847	899000 899000 1798000
10 7	127 X 125 1SF-1BIG .3644	2	KELLERMAN, RICHARD A. 80 FOREST RD. GLEN ROCK, NJ 80 FOREST RD.	07452 A-2	392500 259000 651500	2219661	2219661 00 2219661	535534 535533 1071067	00 1148594 1148594	554900 554900 1109800

8239600

28072318

00

00

28072318

13545906

14526412

14036000

Block No. Lot No. Qualification Account No.	Land Dimensions Building Description Additional Lots Acreage	Prop. Class	Owner's Name Address City State Property Location	Billing Code Zip Code	Land Improvement Exemption Net Total	2025 Property Tax Special Dist	2025 Total Tax Deduction Net Tax	Amt.Billed 2025 1st Q 2nd Q Total	2nd Half 2025 3rd Q 4th Q Total	Preliminary 2026 Tax 1st Q 2nd Q Total
10 8	105 X 125 2SF-1BIG .3013	2	WEISS, JESSE & RACHAEL 79 MIDWOOD RD GLEN ROCK, NJ 79 MIDWOOD RD.	07452 A-2	378200 516000 894200	3046539	3046539 00	735033 735032	00 1576474	761600 761600 1523200
10 9	56 X 125 2SF-1AG .1607	2	ROMASCANU, LIVIU & SIVAN A 85 MIDWOOD RD GLEN ROCK, NJ 85 MIDWOOD RD.	07452 A-2	302800 215100 517900	1764485	1764485 00	425714 425714	00 913057	441100 441100 882200
10 10	56 X 125 2SF-1AG .1607	2	LUIDLUM, THOMAS J & MARY 89 MIDWOOD RD GLEN ROCK, NJ 89 MIDWOOD RD.	07452 A-2	302800 87200 390000	1328730	1328730 00	320580 320580	00 687570	332200 332200 664400
10 11	56 X 125 2SF-1AG .1607	2	LERMAN, KEVIN & GREEN, HILLARY 95 MIDWOOD RD GLEN ROCK, NJ 95 MIDWOOD RD.	07452 A-2	302800 361100 663900	2261907	2261907 00	545726 545726	00 1170455	565500 565500 1131000
10 12	56 X 125 1.5SF-1AG .1607	2	DONNELLY JR, JAMES JOSEPH & ALESSIA 99 MIDWOOD RD GLEN ROCK, NJ 99 MIDWOOD RD.	07452 A-2	302800 186700 489500	1667727	1667727 00	402369 402369	00 862989	416900 416900 833800
10 13	56 X 125 1.5SF-1AG .1607	2	GEDNEY, MARY CURTIS 103 MIDWOOD RD GLEN ROCK, NJ 103 MIDWOOD RD.	07452 A-2	302800 209600 512400	1745747	1745747 00	421193 421193	00 903361	436400 436400 872800
10 14	56 X 125 1.5SF-1AG .1607	2	PAGLIAI, PATRICIA 107 MIDWOOD RD GLEN ROCK, NJ 107 MIDWOOD RD.	07452 A-2	302800 307600 610400	2079633	2079633 00	501749 501749	00 1076135	519900 519900 1039800
10 15	56 X 125 1.5SF-1AG .1607	2	BICKEL, RAN 113 MIDWOOD RD GLEN ROCK, NJ 113 MIDWOOD RD.	07452 A-2	302800 144500 447300	1523951	1523951 00	367681 367680	00 788590	381000 381000 762000
10 16	60 X 125 2SF-1AG .1722	2	LAWHORN, JEFFREY M & CHRISTINE R 117 MIDWOOD RD GLEN ROCK, NJ 117 MIDWOOD RD.	07452 A-2	308000 169900 477900	1628205	1628205 00	392834 392834	00 842537	407100 407100 814200
11 1	61 X 150 1.5SF-1AG .2101	2	GRUBB, PETER D. & MARUEEN O'CONNOR 134 MIDWOOD RD GLEN ROCK, NJ 134 MIDWOOD RD.	07452 A-2	317200 260900 578100	1969587	1969587 00	475199 475198	00 1019190	492400 492400 984800
11 2	61 X 150 1.5SF-1AG .2101	2	NARDONE, STEVEN MATTHEW & MELISSA 130 MIDWOOD RD GLEN ROCK, NJ 130 MIDWOOD RD.	07452 A-2	317200 550800 868000	2957276	2957276 00	713496 713496	00 1530284	739300 739300 1478600
11 3	61 X 151 1.5SF-1AG .2115	2	PRESTIGIACOMO, LORENZO & LAURA A 124 MIDWOOD RD GLEN ROCK, NJ 124 MIDWOOD RD.	07452 A-2	317200 365900 683100	2327322	2327322 00	561509 561508	00 1204305	581800 581800 1163600
11 4	61 X 151 1.5SF-1AG .2115	2	HIRSHMAN, RONALD W. & HETTI 120 MIDWOOD RD. GLEN ROCK, NJ 120 MIDWOOD RD.	07452 A-2	317200 147500 464700	1583233	1583233 00	381984 381983	00 819266	395800 395800 791600
11 5	61 X 151 1.5SF-1AG .2115	2	LONG VINCENT & BESSIE B. 114 MIDWOOD RD. GLEN ROCK, NJ 114 MIDWOOD RD.	07452 A-2	317200 188700 505900	1723601	1723601 00	415850 415850	00 891901	430900 430900 861800

8103300

27607943

00

00

27607943

13321829

14286114

13803800

Block No. Lot No. Qualification Account No.	Land Dimensions Building Description Additional Lots Acreage	Prop. Class	Owner's Name Address City State Property Location	Billing Code Zip Code	Land Improvement Exemption Net Total	2025 Property Tax Special Dist	2025 Total Tax Deduction Net Tax	Amt.Billed 2025 1st Q 2nd Q Total	2nd Half 2025 3rd Q 4th Q Total	Preliminary 2026 Tax 1st Q 2nd Q Total
11 6	61 X 151 1.5SF-1AG .2115	2	GALLUCIO, RALPH & ANDREA 110 MIDWOOD RD GLEN ROCK, NJ 110 MIDWOOD RD.	07452 A-2	317200 215200 532400	1813887	1813887 00 1813887	437633 437633 875266	00 938621 938621	453500 453500 907000
11 7	61 X 151 1.5SF-1AG .2115	2	KENNEDY, KEVIN G & VERA 106 MIDWOOD RD GLEN ROCK, NJ 106 MIDWOOD RD.	07452 A-2	317200 491600 808800	2755582	2755582 00 2755582	664834 664833 1329667	00 1425915 1425915	688900 688900 1377800
11 8	62 X 152 1.5SF-1AG .2163	2	NOA JR, DANIEL & LORI AMANDA 102 MIDWOOD RD GLEN ROCK, NJ 102 MIDWOOD RD.	07452 A-2	318700 209700 528400	1800259	1800259 00 1800259	434345 434345 868690	00 931569 931569	450100 450100 900200
11 9	62 X 152 1.5SF-1AG .2163	2	MAIER, MICHAEL J. & JEANINE A. 96 MIDWOOD RD GLEN ROCK, NJ 96 MIDWOOD RD.	07452 A-2	318700 217700 536400	1827515	1827515 00 1827515	440921 440921 881842	00 945673 945673	456900 456900 913800
11 10	92 X 127 1SF-2BIG .2682	2	WALTER, KEVIN & KATHLEEN MCDERMOTT 86 MIDWOOD RD GLEN ROCK, NJ 86 MIDWOOD RD.	07452 A-2	365200 207700 572900	1951870	1951870 00 1951870	470924 470924 941848	00 1010022 1010022	488000 488000 976000
11 11	129 X 132 2SF-2DG .3909	2	WAXMAN, JOSHUA & KAHAN, AIMEE 61 GROVE AVE GLEN ROCK, NJ 61 GROVE AVE.	07452 A-2	393800 306000 699800	2384219	2384219 00 2384219	575236 575235 1150471	00 1233748 1233748	596100 596100 1192200
11 12	265 X 879 5.5769 5.3475	15C	BOROUGH OF GLEN ROCK MUNICIPAL BLDG. GLEN ROCK, NJ SYCAMORE TERR.	07452 A-2	*EXEMPT*	00	00 00 00	00 00 00	00 00 00	00 00 00
11 13	150 X 136 2SF-2DG TWO FAMILY .4683	2	JAEKEL, ROBERT C.; JAEKEL, WILLIAM 532 SHIRLEY AVE. FRANKLIN LAKES, NJ 119 S. HIGHWOOD AVE.	07417 A-2	288900 128500 417400	1422082	1422082 00 1422082	343103 343103 686206	00 735876 735876	355500 355500 711000
11 14	29 X 274 2SF-2G .1824	15C	BOROUGH OF GLEN ROCK MUNICIPAL BLDG. GLEN ROCK, NJ S. HIGHWOOD AVE.	07452 A-2	*EXEMPT*	00	00 00 00	00 00 00	00 00 00	00 00 00
11 15	50 X 134 DEMO'D 06 .1538	2	BENYAMIN, MICHAEL & DEBORAH 123 S HIGHWOOD AVE GLEN ROCK, NJ 123 S. HIGHWOOD AVE.	07452 A-2	311400 421500 732900	2496990	2496990 00 2496990	602444 602444 1204888	00 1292102 1292102	624200 624200 1248400
11 16	100 X 134 1SF-1BGO .3076	2	MISTRETTA, VINCENT M & SARA 131 SO HIGHWOOD AVE GLEN ROCK, NJ 131 S. HIGHWOOD AVE.	07452 A-2	362600 280600 643200	2191382	2191382 00 2191382	528711 528710 1057421	00 1133961 1133961	547800 547800 1095600
11 17	50 X 271 1SS-NG .3111	2	ARNOLD CHRISTOPHER J & MELANIE T 135 S HIGHWOOD AVENUE GLEN ROCK, NJ 135 S. HIGHWOOD AVE.	07452 A-2	311300 632100 943400	3214164	3214164 00 3214164	775475 775475 1550950	00 1663214 1663214	803500 803500 1607000
11 18	80 X 271 2SF-1DG FIRE .4977	2	GLASER, DAVID & LESLEY A. ELTON 139 S. HIGHWOOD AVE. GLEN ROCK, NJ 139 S. HIGHWOOD AVE.	07452 A-2	360000 394100 754100	2569219	2569219 00 2569219	619871 619870 1239741	00 1329478 1329478	642300 642300 1284600
11 19	75 X 271 2SAF-2DG-POOL .4666	2	ALMOND, LUTHER JAMES IV & MEGAN 145 S HIGHWOOD AVE GLEN ROCK, NJ 145 S. HIGHWOOD AVE.	07452 A-2	351900 422500 774400	2638381	2638381 00 2638381	636557 636557 1273114	00 1365267 1365267	659600 659600 1319200

7944100

27065550

00

00

27065550

13060104

14005446

13532800

Block No. Lot No. Qualification Account No.	Land Dimensions Building Description Additional Lots Acreage	Prop. Class	Owner's Name Address City State Property Location	Billing Code Zip Code	Land Improvement Exemption Net Total	2025 Property Tax Special Dist	2025 Total Tax Deduction Net Tax	Amt.Billed 2025 1st Q 2nd Q Total	2nd Half 2025 3rd Q 4th Q Total	Preliminary 2026 Tax 1st Q 2nd Q Total
11 20.01	62 X 270 2SF-2BGO .3843	2	PODOLANCZUK, ANDRZEJ & HALEH 159 S HIGHWOOD AVE GLEN ROCK, NJ 07452 159 S. HIGHWOOD AVE. A-2		330800 473200 804000	2739228	2739228 00 2739228	660888 660888 1321776	00 1417452 1417452	684800 684800 1369600
11 20.02	83 X 270 1.5SF-2DG .5145	2	BRUNETTO, JEFFREY & KATHRYN 153 S HIGHWOOD AVENUE GLEN ROCK, NJ 07452 153 S. HIGHWOOD AVE. A-2		368100 230000 598100	2037727	2037727 00 2037727	491639 491638 983277	00 1054450 1054450	509400 509400 1018800
11 21	65 X 270 2SSF-2DG .4029	2	MAHONEY, JOHN DANIEL ETAL 163 S HIGHWOOD AVE GLEN ROCK, NJ 07452 163 S. HIGHWOOD AVE. A-2		335600 308100 643700	2193086	2193086 00 2193086	529122 529121 1058243	00 1134843 1134843	548300 548300 1096600
11 22	70 X 270 2SAF-2DG .4339	2	DZURENKO, JOHN & ALEXANDRA 169 S. HIGHWOOD AVENUE GLEN ROCK, NJ 07452 169 S. HIGHWOOD AVE. A-2		343800 294600 638400	2175029	2175029 00 2175029	524765 524765 1049530	00 1125499 1125499	543800 543800 1087600
11 23	70 X 270 1.5SF-2AG .4339	2	ROBERTS, PAUL D. & CAROL E. 175 S. HIGHWOOD AVE. GLEN ROCK, NJ 07452 175 S. HIGHWOOD AVE. A-2		343800 205000 548800	1869762	1869762 V1 -25000 1844762	444864 444863 889727	00 955035 955035	461200 461200 922400
11 24	70 X 270 2SAF-2DG TWO FAMILY .4339	2	181 SOUTH HIGHWOOD LLC 751 HARRISTOWN ROAD GLEN ROCK, NJ 07452 181 S. HIGHWOOD AVE. A-2		343800 217600 561400	1912690	1912690 00 1912690	461471 461471 922942	00 989748 989748	478200 478200 956400
11 25	70 X 270 2SSF-2DG .4339	2	PETERS, MICHAEL E. & MICHELE G. 187 S. HIGHWOOD AVE. GLEN ROCK, NJ 07452 187 S. HIGHWOOD AVE. A-2		343800 267000 610800	2080996	2080996 00 2080996	502078 502077 1004155	00 1076841 1076841	520200 520200 1040400
12 1	50 X 122 1.5SF-1AG .1400	2	LEE, ANTHONY (ETAL) 615 ROCK ROAD GLEN ROCK, NJ 07452 615 ROCK RD. A-2		250900 192200 443100	1509642	1509642 00 1509642	364229 364228 728457	00 781185 781185	377400 377400 754800
12 2	50 X 122 1.5SF-1AG .1400	2	MOUMDJIAN, ARAXY 619 ROCK RD GLEN ROCK, NJ 07452 619 ROCK RD. A-2		250900 114500 365400	1244918	1244918 00 1244918	300359 300359 600718	00 644200 644200	311200 311200 622400
12 3	60 X 100 1.5SF-1BGO .1377	2	FINK, DALE & SUSAN 532 PROSPECT ST GLEN ROCK, NJ 07652 532 PROSPECT ST. A-2		256300 152300 408600	1392100	1392100 00 1392100	335870 335869 671739	00 720361 720361	348000 348000 696000
12 4	60 X 100 1.5SF-1BGO .1377	2	HUGHES, JENNIFER 528 PROSPECT STREET GLEN ROCK, NJ 07452 528 PROSPECT ST. A-2		256300 116100 372400	1268767	1268767 00 1268767	306113 306113 612226	00 656541 656541	317200 317200 634400
12 5	60 X 100 1.5SF-1BGO .1377	2	COLE, ALEX & ROCHELLE 522 PROSPECT AVE GLEN ROCK, NJ 07452 522 PROSPECT ST. A-2		256300 121400 377700	1286824	1286824 00 1286824	310470 310469 620939	00 665885 665885	321700 321700 643400
12 6	60 X 100 1.5SF-1BGO .1377	2	SCHAPPERT, MAYRA 518 PROSPECT STREET GLEN ROCK, NJ 07452 518 PROSPECT ST. A-2		256300 158400 414700	1412883	1412883 00 1412883	340884 340883 681767	00 731116 731116	353200 353200 706400
12 7	70 X 100 1.5SF-1BIG .1607	2	ZENG, CHUNXIAO & FAITH C 512 PROSPECT ST GLEN ROCK, NJ 07452 512 PROSPECT ST. A-2		266000 54000 320000	1090240	1090240 00 1090240	263040 263040 526080	00 564160 564160	272600 272600 545200

7107100

24213892

00

25000

24188892

11671576

12517316

12094400



Block No. Lot No. Qualification Account No.	Land Dimensions Building Description Additional Lots Acreage	Prop. Class	Owner's Name Address City State Property Location	Billing Code Zip Code	Land Improvement Exemption Net Total	2025 Property Tax Special Dist	2025 Total Tax Deduction Net Tax	Amt.Billed 2025 1st Q 2nd Q Total	2nd Half 2025 3rd Q 4th Q Total	Preliminary 2026 Tax 1st Q 2nd Q Total
12 8	70 X 100 1SF-1AG .1607	2	DODEJA, PRITAM 506 PROSPECT STREET GLEN ROCK, NJ 506 PROSPECT ST.	07452 A-2	266000 363700 629700	2145388	2145388 00 2145388	517614 517613 1035227	00 1110161 1110161	536300 536300 1072600
12 9	70 X 100 1SF-1AG .1607	2	LI, YINGNAN & WANG, ZI 502 PROSPECT ST GLEN ROCK, NJ 502 PROSPECT ST.	07452 A-2	266000 517900 783900	2670747	2670747 00 2670747	644366 644366 1288732	00 1382015 1382015	667700 667700 1335400
12 10	70 X 100 1.5SF-1BIG .1607	2	JEREZ, JORGE & WILLIAM 496 PROSPECT ST GLEN ROCK, NJ 496 PROSPECT ST.	07452 A-2	266000 237000 503000	1713721	1713721 00 1713721	413466 413466 826932	00 886789 886789	428400 428400 856800
12 11	90 X 100 1SF-1AG .2066	2	TALPEKA, DZIANIS ETAL 490 PROSPECT ST GLEN ROCK, NJ 490 PROSPECT ST.	07452 A-2	281600 113500 395100	1346106	1346106 00 1346106	324773 324772 649545	00 696561 696561	336500 336500 673000
12 12	103 X 100 1SF-1AG .2365	2	INBAR, YANIV E & PETRA 133 MARLBORO RD GLEN ROCK, NJ 133 MARLBORO RD.	07452 A-2	343500 445000 788500	2686420	2686420 00 2686420	648147 648147 1296294	00 1390126 1390126	671600 671600 1343200
12 13	75 X 100 1SF-1AG .1722	2	GAY, GERARD P. & JANE T. 141 MARLBORO RD. GLEN ROCK, NJ 141 MARLBORO RD.	07452 A-2	317800 121200 439000	1495673 v1	1495673 -25000 1470673	354608 354608 709216	00 761457 761457	367700 367700 735400
12 14	75 X 100 1SF-1AG .1722	2	MERRIAM, CILA 147 MARLBORO RD. GLEN ROCK, NJ 147 MARLBORO RD.	07452 A-2	317800 123100 440900	1502146	1502146 00 1502146	362420 362420 724840	00 777306 777306	375500 375500 751000
12 15	75 X 100 1SF-1AG .1722	2	153 MARLBORO ROAD LLC 153 MARLBORO RD GLEN ROCK, NJ 153 MARLBORO RD.	07452 A-2	317800 348000 665800	2268381	2268381 00 2268381	547288 547287 1094575	00 1173806 1173806	567100 567100 1134200
12 16	60 X 100 1.5SF-1AG .1377	2	FLORES, BRYAN & MENDOZA, YESENIA 159 MARLBORO RD GLEN ROCK, NJ 159 MARLBORO RD.	07452 A-2	300200 135300 435500	1483749	1483749 00 1483749	357981 357981 715962	00 767787 767787	370900 370900 741800
12 17	60 X 100 1.5SF-1AG .1377	2	BARTON, CHRISTOPHER P & MALGORZATA 163 MARLBORO RD GLEN ROCK, NJ 163 MARLBORO RD.	07452 A-2	300200 270100 570300	1943012	1943012 00 1943012	468787 468786 937573	00 1005439 1005439	485800 485800 971600
12 18	60 X 100 1.5SF-1AG .1377	2	MAHENDRAN, YUVARAJ (ETAL) 167 MARLBORO ROAD GLEN ROCK, NJ 167 MARLBORO RD.	07452 A-2	300200 216800 517000	1761419	1761419 00 1761419	424974 424974 849948	00 911471 911471	440400 440400 880800
12 19	60 X 100 1.5SF-1AG .1377	2	KOLARVA, TEMENOUGA & ZLATKOV, ANTON 173 MARLBORO RD GLEN ROCK, NJ 173 MARLBORO RD.	07452 A-2	300200 158900 459100	1564154	1564154 00 1564154	377381 377380 754761	00 809393 809393	391000 391000 782000
12 20	60 X 100 1.5SF-1AG .1377	2	ROVINS, JEFFREY S & JULIE L.M 177 MARLBORO ROAD GLEN ROCK, NJ 177 MARLBORO RD.	07452 A-2	300200 165400 465600	1586299	1586299 00 1586299	382724 382723 765447	00 820852 820852	396600 396600 793200
12 21	50 X 124 1.5SF-1AG .1423	2	FAHERTY, JOAN C. 185 MARLBORO RD. GLEN ROCK, NJ 185 MARLBORO RD.	07452 A-2	250900 156900 407800	1389375	1389375 00 1389375	335212 335211 670423	00 718952 718952	347300 347300 694600

7501200

25556590

00

25000

25531590

12319475

13212115

12765600

Block No. Lot No. Qualification Account No.	Land Dimensions Building Description Additional Lots Acreage	Prop. Class	Owner's Name Address City State Property Location	Billing Code Zip Code	Land Improvement Exemption Net Total	2025 Property Tax Special Dist	2025 Total Tax Deduction Net Tax	Amt.Billed 2025 1st Q 2nd Q Total	2nd Half 2025 3rd Q 4th Q Total	Preliminary 2026 Tax 1st Q 2nd Q Total
12 22	50 X 123 1.5SF-1AG .1412	2	TENNANT, RORY J & JENNIFER M 611 ROCK RD GLEN ROCK, NJ 611 ROCK RD.	07452 A-2	250900 117200 368100	1254117	1254117 00 1254117	302579 302578 605157	00 648960 648960	313500 313500 627000
13 1	50 X 121 2SF-1BIG .1389	2	DAVIS, BRIAN DUDLEY ETAL 595 ROCK RD GLEN ROCK, NJ 595 ROCK RD.	07452 A-2	250900 320200 571100	1945738	1945738 00 1945738	469445 469444 938889	00 1006849 1006849	486400 486400 972800
13 2	50 X 121 2SF-1BIG .1389	2	MC CORMACK, JOHN & LAURIE 597 ROCK ROAD GLEN ROCK, NJ 597 ROCK RD.	07452 A-2	250900 206900 457800	1559725	1559725 00 1559725	376312 376311 752623	00 807102 807102	389900 389900 779800
13 3	60 X 100 2SF-1AG .1377	2	CALLAGHAN, EUGENE & TARA 180 MARLBORO RD GLEN ROCK, NJ 180 MARLBORO RD.	07452 A-2	300200 188800 489000	1666023	1666023 00 1666023	401958 401958 803916	00 862107 862107	416500 416500 833000
13 4	60 X 100 2SF-1AG .1377	2	HUTCHINS, CURTIS A & MARY C 176 MARLBORO RD GLEN ROCK, NJ 176 MARLBORO RD.	07452 A-2	300200 213400 513600	1749835	1749835 00 1749835	422180 422179 844359	00 905476 905476	437500 437500 875000
13 5	60 X 100 2SAF-1AG .1377	2	NEUMANN, ROBERT J. & GAIL 170 MARLBORO RD GLEN ROCK, NJ 170 MARLBORO RD.	07452 A-2	300200 225500 525700	1791060	1791060 00 1791060	432126 432125 864251	00 926809 926809	447800 447800 895600
13 6	58 X 100 1.5SF-1AG .1331	2	WIENER, MAUREEN 852 FRANKLIN AVE UNIT 211 FRANKLIN LAKES, NJ 166 MARLBORO RD.	07417 A-2	297900 287400 585300	1994117	1994117 00 1994117	481117 481116 962233	00 1031884 1031884	498500 498500 997000
13 7	68 X 100 1SF-1AG .1561	2	BOWSKI, LEO 160 MARLBORO RD. GLEN ROCK, NJ 160 MARLBORO RD.	07452 A-2	309600 118800 428400	1459559	1459559 00 1459559	352145 352145 704290	00 755269 755269	364900 364900 729800
13 8	68 X 100 1SF-1AG .1561	2	SAMBUSINI, MARTIN A 154 MARLBORO RD GLEN ROCK, NJ 154 MARLBORO RD.	07452 A-2	309600 117700 427300	1455811	1455811 00 1455811	351241 351240 702481	00 753330 753330	364000 364000 728000
13 9	68 X 100 1SF-1AG .1561	2	MUNROE, MAUREEN (ETAL) 148 MARLBORO ROAD GLEN ROCK, NJ 148 MARLBORO RD.	07452 A-2	309600 115400 425000	1447975	1447975 00 1447975	349350 349350 698700	00 749275 749275	362000 362000 724000
13 10	68 X 100 1SF-1AG .1561	2	GOFF, KATHLEEN A P.O. BOX 112 HO-HO-KUS, NJ 144 MARLBORO RD.	07423 A-2	309600 70400 380000	1294660	1294660 00 1294660	312360 312360 624720	00 669940 669940	323700 323700 647400
13 11	68 X 100 1SF-1AG .1561	2	EUGENIO, ROBERT & EUGENIO, LIEZEL 138 MARLBORO RD GLEN ROCK, NJ 138 MARLBORO RD.	07452 A-2	309600 138500 448100	1526677	1526677 00 1526677	368339 368338 736677	00 790000 790000	381700 381700 763400
13 12	78 X 100 1SF-1AG .1791	2	VENIZELOS, JOHN C. & MARY V. 132 MARLBORO RD. GLEN ROCK, NJ 132 MARLBORO RD.	07452 A-2	318900 118800 437700	1491244	1491244 00 1491244	359790 359789 719579	00 771665 771665	372800 372800 745600
13 13	50 X 100 1.5SF-1AG .1148	2	DOWNEY, RICHARD & PATRICIA TRSTES 129 FOREST RD GLEN ROCK, NJ 129 FOREST RD.	07452 A-2	294400 149900 444300	1513730	1513730 00 1513730	365215 365214 730429	00 783301 783301	378400 378400 756800

6501400

22150271

00

00

22150271

10688304

11461967

11075200

Block No. Lot No. Qualification Account No.	Land Dimensions Building Description Additional Lots Acreage	Prop. Class	Owner's Name Address City State Property Location	Billing Code Zip Code	Land Improvement Exemption Net Total	2025 Property Tax Special Dist	2025 Total Tax Deduction Net Tax	Amt.Billed 2025 1st Q 2nd Q Total	2nd Half 2025 3rd Q 4th Q Total	Preliminary 2026 Tax 1st Q 2nd Q Total
13 14	62 X 100 1.5SF-1AG .1423	2	KAUFMAN, CRAIG B & ELIZABETH I 133 FOREST RD GLEN ROCK, NJ 133 FOREST RD.	07452 A-2	302500 172000 474500	1616622	1616622 00	390039 390039 780078	00 836544 836544	404200 404200 808400
13 15	62 X 100 1.5SF-1AG .1423	2	SLATER, PATRICK & KWANGMI PARK- 137 FOREST RD GLEN ROCK, NJ 137 FOREST RD.	07452 A-2	302500 147000 449500	1531447	1531447 00	369489 369489 738978	00 792469 792469	382900 382900 765800
13 16	62 X 100 1.5SF-1AG .1423	2	LARKIN (ETAL), TIMOTHY K 143 FOREST ROAD GLEN ROCK, NJ 143 FOREST RD.	07452 A-2	302500 151600 454100	1547119	1547119 00	373271 373270 746541	00 800578 800578	386800 386800 773600
13 17	62 X 100 2SF-2AG .1423	2	OIROG JR, THOMAS JOSEPH ETAL 147 FOREST RD GLEN ROCK, NJ 147 FOREST RD.	07452 A-2	302500 248600 551100	1877598	1877598 00	453005 453004 906009	00 971589 971589	469400 469400 938800
13 18	62 X 100 1.5SF-1AG .1423	2	MC MAHON, ROBERT C. & CLARE S. 153 FOREST RD. GLEN ROCK, NJ 153 FOREST RD.	07452 A-2	302500 145000 447500	1524633	1524633 00	367845 367845 735690	00 788943 788943	381200 381200 762400
13 19	62 X 100 1.5SB-1AG .1423	2	NICHIFOR, KENDRA & MIHAI 159 FOREST RD GLEN ROCK, NJ 159 FOREST RD.	07452 A-2	302500 349400 651900	2221023	2221023 00	535862 535862 1071724	00 1149299 1149299	555300 555300 1110600
13 20	62 X 100 1SAF-1AG .1423	2	CRANDELL, MARK & JODI 163 FOREST RD GLEN ROCK, NJ 163 FOREST RD.	07452 A-2	302500 262200 564700	1923933	1923933 00	464184 464183 928367	00 995566 995566	481000 481000 962000
13 21	60 X 100 2SF-1BIG .1377	2	DIAMOND, JESSICA ETAL 169 FOREST RD GLEN ROCK, NJ 169 FOREST RD.	07452 A-2	300200 178300 478500	1630250	1630250 00	393327 393327 786654	00 843596 843596	407600 407600 815200
13 22	60 X 100 2SF-1AG .1377	2	SONG, MINJIE & KIM, DONG WHAN 173 FOREST RD GLEN ROCK, NJ 173 FOREST RD.	07452 A-2	300200 293500 593700	2022736	2022736 00	488022 488021 976043	00 1046693 1046693	505700 505700 1011400
13 23	60 X 100 2SF-1AG .1377	2	MEHRETEAB, HABTEAB & AREFAYNE, MANA 179 FOREST RD GLEN ROCK, NJ 179 FOREST RD.	07452 A-2	300200 275000 575200	1959706	1959706 00	472815 472814 945629	00 1014077 1014077	489900 489900 979800
13 24	50 X 123 2SF-1AG .1412	2	STEIN, STEVEN & GAIL KATCHINOFF 587 ROCK RD GLEN ROCK, NJ 587 ROCK RD.	07452 A-2	250900 258600 509500	1735867	1735867 00	418809 418809 837618	00 898249 898249	434000 434000 868000
13 25	50 X 122 2SBF-1AG .1400	2	ANGELOSANTE, ALETA 591 ROCK ROAD GLEN ROCK, NJ 591 ROCK RD.	07452 A-2	250900 187000 437900	1491925	1491925 00	359954 359954 719908	00 772017 772017	373000 373000 746000
14 1	60 X 117.5 2SF-1AG .1618	2	FREUDENRICH, ROBERT D. & FRANCIS F. 575 ROCK RD. GLEN ROCK, NJ 575 ROCK RD.	07452 A-2	260200 233400 493600	1681695	1681695 -25000 1656695	399490 399489 798979	00 857716 857716	414200 414200 828400
14 2	65 X 116 1SAF-1AG .1731	2	SIKES, JAMES & DEBRA 186 FOREST RD GLEN ROCK, NJ 186 FOREST RD.	07452 A-2	265400 199100 464500	1582552	1582552 -25000 1557552	375569 375569 751138	00 806414 806414	389400 389400 778800

7146200

24347106

00

50000

24297106

11723356

12573750

12149200

Block No. Lot No. Qualification Account No.	Land Dimensions Building Description Additional Lots Acreage	Prop. Class	Owner's Name Address City State Property Location	Billing Code Zip Code	Land Improvement Exemption Net Total	2025 Property Tax Special Dist	2025 Total Tax Deduction Net Tax	Amt.Billed 2025 1st Q 2nd Q Total	2nd Half 2025 3rd Q 4th Q Total	Preliminary 2026 Tax 1st Q 2nd Q Total
14 3	60 X 125.5 2SSF-1AG .1729	2	DWORKIN, DEBRA 180 FOREST RD GLEN ROCK, NJ 180 FOREST RD.	07452 A-2	308000 341600 649600	2213187	2213187 00 2213187	533972 533971 1067943	00 1145244 1145244	553300 553300 1106600
14 4	60 X 125 1.5SBF-1AG .1722	2	HELLRIEGEL, MICHAEL S & HEATHER L 176 FOREST RD GLEN ROCK, NJ 176 FOREST RD.	07452 A-2	308000 164800 472800	1610830	1610830 00 1610830	388642 388641 777283	00 833547 833547	402700 402700 805400
14 5	60 X 125 2SF-1AG .1722	2	O'DONNELL, CAROLINE & THOMAS 170 FOREST RD GLEN ROCK, NJ 170 FOREST RD.	07452 A-2	308000 232000 540000	1839780	1839780 00 1839780	443880 443880 887760	00 952020 952020	459900 459900 919800
14 6	60 X 125 2SSTF-1BIG .1722	2	CB LENDING SERVICES LLC 166 FOREST RD GLEN ROCK, NJ 166 FOREST RD.	07452 A-2	308000 253900 561900	1914393	1914393 00 1914393	461882 461882 923764	00 990629 990629	478600 478600 957200
14 7	60 X 125 2SBF-1AG .1722	2	NADKARNI, ABHAY & MOLLY MANDAL 160 FOREST ROAD GLEN ROCK, NJ 160 FOREST RD.	07452 A-2	308000 314000 622000	2119154	2119154 00 2119154	511285 511284 1022569	00 1096585 1096585	529800 529800 1059600
14 8	60 X 125 1.5SSTF-1BIG .1722	2	CHEN, EDWARD & JANET L. 156 FOREST RD GLEN ROCK, NJ 156 FOREST RD.	07452 A-2	308000 193600 501600	1708951 V1	1708951 -25000 1683951	406066 406065 812131	00 871820 871820	421000 421000 842000
14 9	60 X 125 2SBF-1AG .1722	2	NISSENBAUM, DAVID & KATHERINE 614 SIXTH ST. BROOKLYN, NY 11215 150 FOREST RD.	07452 A-2	308000 198700 506700	1726327	1726327 00 1726327	416508 416507 833015	00 893312 893312	431600 431600 863200
14 10	60 X 125 1.5SBF-1AG .1722	2	HARGADON, RAYMOND & TEONA 146 FOREST ROAD GLEN ROCK, NJ 146 FOREST RD.	07452 A-2	308000 338700 646700	2203307	2203307 00 2203307	531588 531587 1063175	00 1140132 1140132	550800 550800 1101600
14 11	55 X 125 1.5SF-1AG .1578	2	OSTMAN, DAVID C. & ELEANOR C. 142 FOREST RD. GLEN ROCK, NJ 142 FOREST RD.	07452 A-2	301500 174300 475800	1621051	1621051 00 1621051	391108 391107 782215	00 838836 838836	405300 405300 810600
14 12	55 X 125 1.5SF-1AG .1578	2	HARRISON, TERENCE & MARY BERGEN 136 FOREST RD. GLEN ROCK, NJ 136 FOREST RD.	07452 A-2	301500 209400 510900	1740636	1740636 00 1740636	419960 419960 839920	00 900716 900716	435200 435200 870400
14 13	55 X 125 1.5SF-1AG .1578	2	KINSELLA, KEITH & MARYALICE 132 FOREST RD GLEN ROCK, NJ 132 FOREST RD.	07452 A-2	301500 339200 640700	2182865	2182865 00 2182865	526656 526655 1053311	00 1129554 1129554	545700 545700 1091400
14 14	60 X 125 1.5SF-1AG .1722	2	GAINES, MIA 128 FOREST RD GLEN ROCK, NJ 128 FOREST RD.	07452 A-2	308000 123600 431600	1470461	1470461 00 1470461	354776 354775 709551	00 760910 760910	367600 367600 735200
14 15	60 X 125 2SF-1AG .1722	2	BRASSIL, KEVIN & CHRISTINE 125 MIDWOOD RD GLEN ROCK, NJ 125 MIDWOOD RD.	07452 A-2	308000 134500 442500	1507598	1507598 00 1507598	363735 363735 727470	00 780128 780128	376900 376900 753800
14 16	55 X 125 1.5SF-1AG .1578	2	KNEPPER, MAXIME A. & ANDREA 131 MIDWOOD RD. GLEN ROCK, NJ 131 MIDWOOD RD.	07452 A-2	301500 119300 420800	1433666 V1	1433666 -25000 1408666	339648 339647 679295	00 729371 729371	352200 352200 704400

7423600

25292206

00

50000

25242206

12179402

13062804

12621200



Block No. Lot No. Qualification Account No.	Land Dimensions Building Description Additional Lots Acreage	Prop. Class	Owner's Name Address City State Property Location	Billing Code Zip Code	Land Improvement Exemption Net Total	2025 Property Tax Special Dist	2025 Total Tax Deduction Net Tax	Amt.Billed 2025 1st Q 2nd Q Total	2nd Half 2025 3rd Q 4th Q Total	Preliminary 2026 Tax 1st Q 2nd Q Total
14 17	55 X 125 1.5SF-1AG .1578	2	KARCANES, LOUIS G & DIANNE P 135 MIDWOOD RD GLEN ROCK, NJ 135 MIDWOOD RD.	07452 A-2	301500 173300 474800	1617644	1617644 00 1617644	390286 390285 780571	00 837073 837073	404400 404400 808800
14 18	55 X 125 1.5SBF-1AG .1578	2	PFISTER, KEVIN & VOIGT, EMILY 139 MIDWOOD RD GLEN ROCK, NJ 139 MIDWOOD RD.	07452 A-2	301500 137800 439300	1496695	1496695 00 1496695	361105 361104 722209	00 774486 774486	374200 374200 748400
14 19	60 X 125 1.5SF-1AG .1722	2	932 SUMMIT LLC 145 MIDWOOD RD GLEN ROCK, NJ 145 MIDWOOD RD.	07452 A-2	308000 123400 431400	1469780	1469780 00 1469780	354611 354611 709222	00 760558 760558	367400 367400 734800
14 20	60 X 125 1.5SF-1AG .1722	2	CRAWFORD, GEORGE B 149 MIDWOOD ROAD GLEN ROCK, NJ 149 MIDWOOD RD.	07452 A-2	308000 118000 426000	1451382	1451382 00 1451382	350172 350172 700344	00 751038 751038	362800 362800 725600
14 21	60 X 125 1.5SF-1AG .1722	2	DOLAN, ANDREW & MARIA 153 MIDWOOD RD GLEN ROCK, NJ 153 MIDWOOD RD.	07452 A-2	308000 191200 499200	1700774	1700774 00 1700774	410343 410342 820685	00 880089 880089	425200 425200 850400
14 22	60 X 125 1.5SF-1AG .1722	2	MC KEGNEY, KEVIN R & AIMEE 159 MIDWOOD RD GLEN ROCK, NJ 159 MIDWOOD RD.	07452 A-2	308000 349700 657700	2240784	2240784 00 2240784	540630 540629 1081259	00 1159525 1159525	560200 560200 1120400
14 23	60 X 125 1.5SF-1AG .1722	2	DISLER, ALEXANDER & ISABELLA 163 MIDWOOD RD GLEN ROCK, NJ 163 MIDWOOD RD.	07452 A-2	308000 327700 635700	2165830	2165830 00 2165830	522546 522545 1045091	00 1120739 1120739	541500 541500 1083000
14 24	60 X 125 1.5SF-1AG .1722	2	SVOZIL, DOUGLAS R. & HAZEL M. 169 MIDWOOD RD. GLEN ROCK, NJ 169 MIDWOOD RD.	07452 A-2	308000 164000 472000	1608104 v1	1608104 -25000 1583104	381734 381734 763468	00 819636 819636	395800 395800 791600
14 25	60 X 125 1.5SF-1AG .1722	2	DIAMANTIS, MARCIA H TRSTE 173 MIDWOOD RD GLEN ROCK, NJ 173 MIDWOOD RD.	07452 A-2	308000 195900 503900	1716787	1716787 00 1716787	414206 414206 828412	00 888375 888375	429200 429200 858400
14 26	60 X 125 1.5SF-1AG .1722	2	MAKOVSKY, TATIANA & VYACHESLAV 179 MIDWOOD RD GLEN ROCK, NJ 179 MIDWOOD RD.	07452 A-2	308000 183600 491600	1674881	1674881 00 1674881	404096 404095 808191	00 866690 866690	418700 418700 837400
14 27	60 X 118 1.5SF-1AG .1625	2	LIZZA, JOSEPH & MARTHA 183 MIDWOOD RD. GLEN ROCK, NJ 183 MIDWOOD RD.	07452 A-2	260200 142000 402200	1370295	1370295 00 1370295	330609 330608 661217	00 709078 709078	342600 342600 685200
14 28	65 X 118 2SF-1AG .1761	2	LISANTE, ANGELA D. 569 ROCK RD. GLEN ROCK, NJ 569 ROCK RD.	07452 A-2	265400 175600 441000	1502487 v1	1502487 -25000 1477487	356252 356252 712504	00 764983 764983	369400 369400 738800
15 1	120 X 115 1.5SF-2AG .3168	2	PARSONS, LOUISE & DAVEY, ELIZABETH 186 MIDWOOD RD GLEN ROCK, NJ 186 MIDWOOD RD.	07452 A-2	319700 496600 816300	2781134	2781134 00 2781134	670999 670998 1341997	00 1439137 1439137	695300 695300 1390600
15 2	61 X 124 1.5SF-1AG .1736	2	RASMUSSEN, DAN C. 178 MIDWOOD ROAD GLEN ROCK, NJ 178 MIDWOOD RD.	07452 A-2	307700 174800 482500	1643878	1643878 00 1643878	396615 396615 793230	00 850648 850648	411000 411000 822000

7173600

24440455

00

50000

24390455

11768400

12622055

12195400

Block No. Lot No. Qualification Account No.	Land Dimensions Building Description Additional Lots Acreage	Prop. Class	Owner's Name Address City State Property Location	Billing Code Zip Code	Land Improvement Exemption Net Total	2025 Property Tax Special Dist	2025 Total Tax Deduction Net Tax	Amt.Billed 2025 1st Q 2nd Q Total	2nd Half 2025 3rd Q 4th Q Total	Preliminary 2026 Tax 1st Q 2nd Q Total
15 3	61 X 124 1.5SF-1AG .1736	2	DOS SANTOS, DEON & LUZILE 174 MIDWOOD ROAD GLEN ROCK, NJ 174 MIDWOOD RD.	07452 A-2	307700 489300 797000	2715379	2715379 00 2715379	655134 655134 1310268	00 1405111 1405111	678800 678800 1357600
15 4	61 X 124 1.5SF-1AG .1736	2	CLEMENTE MARK N. & ANITA MARIE 170 MIDWOOD RD. GLEN ROCK, NJ 170 MIDWOOD RD.	07452 A-2	307700 253700 561400	1912690	1912690 00 1912690	461471 461471 922942	00 989748 989748	478200 478200 956400
15 5	61 X 124 1.5SF-1AG .1736	2	BARIC, STEFAN E & ELIZABETH A.P 164 MIDWOOD RD GLEN ROCK, NJ 164 MIDWOOD RD.	07452 A-2	307700 205300 513000	1747791	1747791 00 1747791	421686 421686 843372	00 904419 904419	436900 436900 873800
15 6	61 X 124 1.5SF-1AG .1736	2	BOGOLYUBOV, SERGEY ETAL 158 MIDWOOD RD GLEN ROCK, NJ 158 MIDWOOD RD.	07452 A-2	307700 544000 851700	2901742	2901742 00 2901742	700098 700097 1400195	00 1501547 1501547	725400 725400 1450800
15 7	61 X 125 1.5SF-1AG .1750	2	WALSH, THOMAS W & ANNA C 154 MIDWOOD ROAD GLEN ROCK, NJ 154 MIDWOOD RD.	07452 A-2	307700 140800 448500	1528040	1528040 00 1528040	368667 368667 737334	00 790706 790706	382000 382000 764000
15 8	61 X 125 1.5SF-1AG .1750	2	LOCARRO, PAULETTE 148 MIDWOOD RD GLEN ROCK, NJ 148 MIDWOOD RD.	07452 A-2	307700 143800 451500	1538261	1538261 00 1538261	371133 371133 742266	00 795995 795995	384600 384600 769200
15 9	61 X 125 1.5SF-1AG .1750	2	HESS, C., SHMULEVICH, B., ET AL 144 MIDWOOD RD GLEN ROCK, NJ 144 MIDWOOD RD.	07452 A-2	309300 185600 494900	1686124	1686124 00 1686124	406808 406808 813616	00 872508 872508	421500 421500 843000
15 10	61 X 125 1.5SF-1AG .1750	2	GAROFALO, JAMES J. & CAROL F. 140 MIDWOOD RD. GLEN ROCK, NJ 140 MIDWOOD RD.	07452 A-2	309300 156700 466000	1587662 v1	1587662 -25000 1562662	376802 376802 753604	00 809058 809058	390700 390700 781400
15 11	140 X 101 1.5SF-1AG .3246	2	BLOCK, ERIC & PARFITT, JERRA 143 SYCAMORE TERRACE GLEN ROCK, NJ 143 SYCAMORE TERR.	07452 A-2	393800 354200 748000	2548436	2548436 00 2548436	614856 614856 1229712	00 1318724 1318724	637100 637100 1274200
15 12	65 X 101 1.5SF-1BGO .1507	2	TYRRELL, JANIS A. 158 PROSPECT ST. RIDGEWOOD, NJ 149 SYCAMORE TERR.	07450 A-2	306100 162300 468400	1595839	1595839 00 1595839	385025 385025 770050	00 825789 825789	399000 399000 798000
15 13	65 X 102.5 1.5SF-1BGO .1529	2	GIBBONS, BARBARA H. 157 SYCAMORE TERR. GLEN ROCK, NJ 157 SYCAMORE TERR.	07452 A-2	306100 144000 450100	1533491	1533491 00 1533491	369983 369982 739965	00 793526 793526	383400 383400 766800
15 14	65 X 102 1.5SF-1BGO .1522	2	SHELDON, CHRISTOPHER & LISA 163 SYCAMORE TERR GLEN ROCK, NJ 163 SYCAMORE TERR.	07452 A-2	306100 156500 462600	1576078	1576078 00 1576078	380258 380257 760515	00 815563 815563	394000 394000 788000
15 15	56 X 103 1.5SF-2BGO .1324	2	KOBAYASHI, TSUYOSHI & HARUKA 165 SYCAMORE TERR GLEN ROCK, NJ 165 SYCAMORE TERR.	07452 A-2	295500 154200 449700	1532128	1532128 00 1532128	369654 369653 739307	00 792821 792821	383000 383000 766000
15 16	56 X 105 1.5SF-2BGO .1350	2	MILLER, GREGG A. & DORETTA A. 169 SYCAMORE TERR. GLEN ROCK, NJ 169 SYCAMORE TERR.	07452 A-2	295500 168700 464200	1581529	1581529 00 1581529	381573 381572 763145	00 818384 818384	395400 395400 790800

7627000

25985190

00

25000

25960190

12526291

13433899

12980000

Block No. Lot No. Qualification Account No.	Land Dimensions Building Description Additional Lots Acreage	Prop. Class	Owner's Name Address City State Property Location	Billing Code Zip Code	Land Improvement Exemption Net Total	2025 Property Tax Special Dist	2025 Total Tax Deduction Net Tax	Amt.Billed 2025 1st Q 2nd Q Total	2nd Half 2025 3rd Q 4th Q Total	Preliminary 2026 Tax 1st Q 2nd Q Total
15 17	56 X 105 1.5SF-1BGO .1350	2	MCMAHON, PETER & PATRICIA 173 SYCAMORE TERR GLEN ROCK, NJ 173 SYCAMORE TERR.	07452 A-2	295500 167500 463000	1577441	1577441 00 1577441	380586 380586 761172	00 816269 816269	394400 394400 788800
15 18	56 X 105 1.5SF-1BGO .1350	2	RIOS, OSCAR GOMEZ ETAL 177 SYCAMORE TERR GLEN ROCK, NJ 177 SYCAMORE TERR.	07452 A-2	297000 198900 495900	1689531	1689531 00 1689531	407630 407630 815260	00 874271 874271	422400 422400 844800
15 19	114 X 120 2SF-1BIG .3140	2	EISENBERG, HARRY & DEBORAH 545 ROCK RD GLEN ROCK, NJ 545 ROCK RD.	07452 A-2	318700 145100 463800	1580167	1580167 00 1580167	381244 381243 762487	00 817680 817680	395000 395000 790000
16 1	50 X 122 1.5SF-1BIG .1400	2	MARINOS, GEORGE & SANDY 527 ROCK RD GLEN ROCK, NJ 527 ROCK RD.	07452 A-2	250900 118200 369100	1257524	1257524 00 1257524	303401 303400 606801	00 650723 650723	314400 314400 628800
16 2	50 X 122 1.5SF-1BGO .1400	2	PRESTIA, ANGELA 885 LANTERN LANE BLUEBELL PA 531 ROCK RD.	19722 A-2	250900 197400 448300	1527358	1527358 00 1527358	368503 368502 737005	00 790353 790353	381800 381800 763600
16 3	56 X 100 1.5SF-1BGO .1286	2	LHD PROPERTIES LLC 14900 LAURIN LN OKLAHOMA CITY, OK 178 SYCAMORE TERR.	73142 A-2	295500 157100 452600	1542008	1542008 00 1542008	372038 372037 744075	00 797933 797933	385500 385500 771000
16 4	56 X 100 1.5SF-1BGO .1286	2	ROTHENBERG, ELLI & BROOKE 174 SYCAMORE TERR GLEN ROCK, NJ 174 SYCAMORE TERR.	07452 A-2	295500 129200 424700	1446953	1446953 00 1446953	349104 349103 698207	00 748746 748746	361700 361700 723400
16 5	56 X 100 1.5SF-2BGO .1286	2	ROMEO, PAUL L. & MARIE T. 170 SYCAMORE TERR. GLEN ROCK, NJ 170 SYCAMORE TERR.	07452 A-2	295500 151300 446800	1522248	1522248 00 1522248	367270 367269 734539	00 787709 787709	380600 380600 761200
16 6.01	35 X 160 IRR 1.5SF-2BGO 2005 SUB-DIV. .0000	2	BELANI, JATIN & ISRANI, JYOTI 166 SYCAMORE TERRACE GLEN ROCK, NJ 166 SYCAMORE TERR.	07452 A-2	313000 162800 475800	1621051	1621051 00 1621051	391108 391107 782215	00 838836 838836	405300 405300 810600
16 7.01	56 X 160 1.5SF-1BGO 2005 SUB-DIV. .2057	2	MAURICE, MICHAEL & SHARON 162 SYCAMORE TERR GLEN ROCK, NJ 162 SYCAMORE TERR.	07452 A-2	313000 316800 629800	2145729	2145729 00 2145729	517696 517695 1035391	00 1110338 1110338	536400 536400 1072800
16 8	70 X 175 1SF-1AG .2812	2	MARINO, MADELYN MARIE ETAL 156 SYCAMORE TERRACE GLEN ROCK, NJ 156 SYCAMORE TERR.	07452 A-2	336500 422400 758900	2585572	2585572 00 2585572	623816 623816 1247632	00 1337940 1337940	646400 646400 1292800
16 9	70 X 200 1.5SF-2DG .3214	2	LYNAUGH, SEAN J & SONIA W 150 SYCAMORE TERRACE GLEN ROCK, NJ 150 SYCAMORE TERR.	07452 A-2	341000 236400 577400	1967202	1967202 00 1967202	474623 474623 949246	00 1017956 1017956	491800 491800 983600
16 10	70 X 200 1.5SF-1AG .3214	2	BURKHARDT, JILL A. & ANDREW 146 SYCAMORE TERR GLEN ROCK, NJ 146 SYCAMORE TERR.	07452 A-2	341000 370900 711900	2425443	2425443 00 2425443	585182 585182 1170364	00 1255079 1255079	606400 606400 1212800
16 11	70 X 190 2SF-2AG .3053	2	ROTKER, MATTHEW & JORDAN 142 SYCAMORE TERR. GLEN ROCK, NJ 142 SYCAMORE TERR.	07452 A-2	339200 368000 707200	2409430	2409430 00 2409430	581319 581318 1162637	00 1246793 1246793	602400 602400 1204800

7425200

25297657

00

00

25297657

12207031

13090626

12649000

Block No. Lot No. Qualification Account No.	Land Dimensions Building Description Additional Lots Acreage	Prop. Class	Owner's Name Address City State Property Location	Billing Code Zip Code	Land Improvement Exemption Net Total	2025 Property Tax Special Dist	2025 Total Tax Deduction Net Tax	Amt.Billed 2025 1st Q 2nd Q Total	2nd Half 2025 3rd Q 4th Q Total	Preliminary 2026 Tax 1st Q 2nd Q Total
16 12	70 X 210 2SS-1DG .3375	2	PULFORD, PATRICE & KENNETH 191 S. HIGHWOOD AVE GLEN ROCK, NJ 191 S. HIGHWOOD AVE.	07452 A-2	343800 221700 565500	1926659	1926659 00 1926659	464841 464841 929682	00 996977 996977	481700 481700 963400
16 13	70 X 200 2SF-1DG .3214	2	WHITLOCK, DAVID K TRSTE 197 S HIGHWOOD AVE GLEN ROCK, NJ 197 S. HIGHWOOD AVE.	07452 A-2	341000 144400 485400	1653758 V1	1653758 -25000 1628758	392749 392749 785498	00 843260 843260	407200 407200 814400
16 14	70 X 200 2SS-1DG .3214	2	KLEIMAN (ETAL), LAUREN I 201 S HIGHWOOD AVE GLEN ROCK, NJ 201 S. HIGHWOOD AVE.	07452 A-2	341000 217000 558000	1901106	1901106 00 1901106	458676 458676 917352	00 983754 983754	475300 475300 950600
16 15	70 X 225 1SAF-2DG .3616	2	SOLOMON, SCOTT J & JENNIFER 207 S HIGHWOOD AVE GLEN ROCK, NJ 207 S. HIGHWOOD AVE.	07452 A-2	341000 204400 545400	1858178	1858178 00 1858178	448319 448319 896638	00 961540 961540	464500 464500 929000
16 16.01	85 X 240 1SF-2BGO 2005 SUB-DIV. .4683	2	MCCARTHY, THOMAS C & JANICE S 215 S HIGHWOOD AVE GLEN ROCK, NJ 215 S. HIGHWOOD AVE.	07452 A-2	364800 492300 857100	2920140	2920140 00 2920140	704537 704536 1409073	00 1511067 1511067	730000 730000 1460000
16 17	86 X 300 1.5SBF-2BGO .5923	2	GANDHI, CHINTAN & NEHA 221 S HIGHWOOD AVE GLEN ROCK, NJ 221 S. HIGHWOOD AVE.	07452 A-2	372000 488000 860000	2930020	2930020 00 2930020	706920 706920 1413840	00 1516180 1516180	732500 732500 1465000
16 18	224 X 300 CHURCH L46 1.5427	15D	EVANGELICAL LUTHERAN CHURCH 233 S. HIGHWOOD AVE. GLEN ROCK, NJ 233 S. HIGHWOOD AVE.	07452 A-2	*EXEMPT*	00	00 00 00	00 00 00	00 00 00	00 00 00
17 1	186 X 155 2SAF-2DG TWO FAMILY .6618	2	300 S. MAPLE AVE. CORP. 300 S MAPLE AVE GLEN ROCK, NJ 300 S. MAPLE AVE.	07452 A-2	280300 402700 683000	2326981	2326981 00 2326981	561426 561426 1122852	00 1204129 1204129	581700 581700 1163400
17 2	75 X 240 2SAF-NG TWO FAMILY .4132	2	STRAWHORN(ETAL), DAVID 306 S MAPLE AVE GLEN ROCK, NJ 306 S. MAPLE AVE.	07452 A-2	264100 384600 648700	2210121	2210121 00 2210121	533232 533231 1066463	00 1143658 1143658	552500 552500 1105000
17 3	75 X 320 2.5SF-2DG .5510	2	HAROUTUNIAN, NANCY A. 314 S. MAPLE AVE. GLEN ROCK, NJ 314 S. MAPLE AVE.	07452 A-2	274000 273800 547800	1866355	1866355 00 1866355	450292 450291 900583	00 965772 965772	466600 466600 933200
17 4	79 X 317 2SF-2DG .5749	2	PRAVATA, KAREN A 320 SOUTH MAPLE AVE GLEN ROCK, NJ 320 S. MAPLE AVE.	07452 A-2	273800 402500 676300	2304154	2304154 00 2304154	555919 555918 1111837	00 1192317 1192317	576000 576000 1152000
17 5	60 X 289 2.5SF-3DG .3981	2	GEIGER, MICHAEL & LAURIE 326 S.MAPLE AVE. GLEN ROCK, NJ 326 S. MAPLE AVE.	07452 A-2	247500 296200 543700	1852386	1852386 00 1852386	446922 446921 893843	00 958543 958543	463100 463100 926200
17 6	107 X 260 2SAF-3DG .6387	2	SOBBOTT, SUSAN 334 S. MAPLE AVENUE GLEN ROCK, NJ 334 S. MAPLE AVE.	07452 A-2	327900 588100 916000	3120812	3120812 00 3120812	752952 752952 1505904	00 1614908 1614908	780200 780200 1560400
17 7	107 X 155 2SF-1BIG .3807	2	LOMEGA, MARLA 342 SOUTH MAPLE AVE. GLEN ROCK, NJ 342 S. MAPLE AVE.	07452 A-2	264300 171000 435300	1483067	1483067 00 1483067	357817 357816 715633	00 767434 767434	370800 370800 741600

8322200

28353737

00

25000

28328737

13669198

14659539

14164200



Block No. Lot No. Qualification Account No.	Land Dimensions Building Description Additional Lots Acreage	Prop. Class	Owner's Name Address City State Property Location	Billing Code Zip Code	Land Improvement Exemption Net Total	2025 Property Tax Special Dist	2025 Total Tax Deduction Net Tax	Amt.Billed 2025 1st Q 2nd Q Total	2nd Half 2025 3rd Q 4th Q Total	Preliminary 2026 Tax 1st Q 2nd Q Total
17 8	135 X 128 .4361 1SF .3967	4A	GLEN ROCK ASSOCIATES LLC 348 S MAPLE AVE GLEN ROCK, NJ 348 S. MAPLE AVE.	07452 A-2	726000 310300 1036300	3530674	3530674 00 3530674	851839 851838 1703677	00 1826997 1826997	882700 882700 1765400
17 9	50 X 80 1SS-CB .0918	4A	MAPLE GLEN ROCK LLC 17 DRAKE DRIVE HILLSDALE, NJ 356 S. MAPLE AVE.	07642 C-1	234600 155400 390000	1328730	1328730 00 1328730	320580 320580 641160	00 687570 687570	332200 332200 664400
17 10	53 X 77 1SS-CB .0937	4A	366 SOUTH MAPLE AVENUE ASSOC LLC 366 S MAPLE AVE GLEN ROCK, NJ 366 S. MAPLE AVE.	07452 C-1	232200 242800 475000	1618325	1618325 00 1618325	390450 390450 780900	00 837425 837425	404600 404600 809200
17 11	28 X 52 2SF-NG .0334	2	HUANG, YULIN 369 HIGHWOOD AVENUE GLEN ROCK, NJ 369 HIGHWOOD AVE.	07452 A-2 3	137400 56000 193400	658914	658914 00 658914	158975 158975 317950	00 340964 340964	164700 164700 329400
17 12	39 X 62 2SF-1DG .0555	2	YOSHIDA, KAZUO & OKIHARA, SAE 365 HIGHWOOD AVENUE GLEN ROCK, NJ 365 HIGHWOOD AVE.	07452 A-2	212000 108800 320800	1092966	1092966 00 1092966	263698 263697 527395	00 565571 565571	273200 273200 546400
17 13	145 X 143 DEMO'D 11/12 .4760	2	WHITE, MICHAEL (ETAL) 361 HIGHWOOD AVENUE GLEN ROCK, NJ 361 HIGHWOOD AVE.	07452 A-2	350400 554700 905100	3083676	3083676 00 3083676	743993 743992 1487985	00 1595691 1595691	770900 770900 1541800
17 14	93 X 170 1.5SF-1AG .3629	2	NATALIZIO IV, PAUL E & JESSICA J 349 HIGHWOOD AVE GLEN ROCK, NJ 349 HIGHWOOD AVE.	07452 A-2	337000 227900 564900	1924614	1924614 00 1924614	464348 464348 928696	00 995918 995918	481200 481200 962400
17 15	91 X 200 1SS-1AG .4178	15D	SPECTRUM FOR LIVING GROUP HOMES INC 210 RIVERVALE RD. RIVER VALE, NJ 343 HIGHWOOD AVE.	07675 A-2	*EXEMPT*	00	00 00 00	00 00 00	00 00 00	00 00 00
17 16	100 X 174 1SAF-1AG .3994	2	LEE,DARREN E & KYUNGJOO 333 HIGHWOOD AVE GLEN ROCK,NJ 333 HIGHWOOD AVE.	07452 A-2	338700 283500 622200	2119835	2119835 00 2119835	511449 511448 1022897	00 1096938 1096938	530000 530000 1060000
18 1	160 X 108 1SB-CB .3967	4A	390 S MAPLE AVE GLEN ROCK LLC P O BOX 385 ALLENTOWN, PA 390 S. MAPLE AVE.	18101 C-1	700000 150000 850000	2895950	2895950 00 2895950	698700 698700 1397400	00 1498550 1498550	724000 724000 1448000
18 2	20X160;100X60 2SF-NG .0735	BACK 2	LEE, VINCENT HOYOUNG & EUNSOL CHO 368 HIGHWOOD AVE GLEN ROCK, NJ 368 HIGHWOOD AVE.	07452 A-2	246100 136200 382300	1302496	1302496 00 1302496	314251 314250 628501	00 673995 673995	325600 325600 651200
18 3	76 X 65 2SF-NG .1134	2	GREVE, JOHN E. & CATHERINE K. 366 HIGHWOOD AVE. GLEN ROCK, NJ 366 HIGHWOOD AVE.	07452 A-2	136900 48500 185400	631658	631658 00 631658	152399 152399 304798	00 326860 326860	157900 157900 315800
18 4	60 X 116 1SS-NG .1598	2	JAUME-APONTE,MARIA 360 HIGHWOOD AVE GLEN ROCK, NJ 360 HIGHWOOD AVE.	07452 A-2	270700 190600 461300	1571649	1571649 00 1571649	379189 379188 758377	00 813272 813272	392900 392900 785800
18 5	60 X 115 2SF-1BGO-1DG .1584	2	KIES, STEFAN & KHRISTINE H 356 HIGHWOOD AVE GLEN ROCK, NJ 356 HIGHWOOD AVE.	07452 A-2	270700 194100 464800	1583574	1583574 00 1583574	382066 382065 764131	00 819443 819443	395900 395900 791800

Block No. Lot No. Qualification Account No.	Land Dimensions Building Description Additional Lots Acreage	Prop. Class	Owner's Name Address City State Property Location	Billing Code Zip Code	Land Improvement Exemption Net Total	2025 Property Tax Special Dist	2025 Total Tax Deduction Net Tax	Amt.Billed 2025 1st Q 2nd Q Total	2nd Half 2025 3rd Q 4th Q Total	Preliminary 2026 Tax 1st Q 2nd Q Total
18 6.01	49 X 111 2SAF-1DG .1249	2	CALVEZ, ELIZABETH 15 S HIGHWOOD AVE GLEN ROCK, NJ 15 S. HIGHWOOD AVE.	07452 A-2	260700 206900 467600	1593113	1593113 00 1593113	384368 384367 768735	00 824378 824378	398300 398300 796600
18 6.02	49 X 115 1SB-2BGO .1294	2	JAUME, NORBERT & NOAMI 352 HIGHWOOD AVE. GLEN ROCK, NJ 352 HIGHWOOD AVE.	07452 A-2	259600 200400 460000	1567220	1567220 00 1567220	378120 378120 756240	00 810980 810980	391800 391800 783600
18 7.01	49 X 114 1SBF-1BIG .1282	2	OSMONOV (ETAL), RUSLAN T 348 HIGHWOOD AVE GLEN ROCK, NJ 348 HIGHWOOD AVE.	07452 A-2	259600 245200 504800	1719854	1719854 00 1719854	414946 414945 829891	00 889963 889963	430000 430000 860000
18 7.02	84 X 110 2SF-1DG .2121	2	DAMIS, JAMES C & BETH 80 NORWOOD AVE GLEN ROCK, NJ 80 NORWOOD AVE.	07452 A-2	296900 153800 450700	1535535	1535535 00 1535535	370476 370475 740951	00 794584 794584	383900 383900 767800
18 8	57 X 100 2SF-2DG .1309	2	BOZANICH, NICHOLAS & NIKOLINA 88 NORWOOD AVE GLEN ROCK, NJ 88 NORWOOD AVE.	07452 A-2	268900 209800 478700	1630931	1630931 00 1630931	393492 393491 786983	00 843948 843948	407700 407700 815400
18 9	84 X 110 2SAF-2DG .2121	2	PITTA, TIMOTHY & WALDRON, KEARA 74 NORWOOD AVE GLEN ROCK, NJ 74 NORWOOD AVE.	07452 A-2	295800 237200 533000	1815931	1815931 00 1815931	438126 438126 876252	00 939679 939679	454000 454000 908000
18 10	49 X 112 2SF-2DG .1260	2	NIKAS, MELPOMENI 9 S HIGHWOOD AVE GLEN ROCK, NJ 9 S. HIGHWOOD AVE.	07452 A-2	260700 165700 426400	1452745	1452745 00 1452745	350501 350501 701002	00 751743 751743	363200 363200 726400
18 11	49 X 112 2SF-1DG .1260	2	BEAUCHEMIN, KENNETH R & FEENEY, JOANNE 17 S HIGHWOOD AVE GLEN ROCK, NJ 17 S. HIGHWOOD AVE.	07452 A-2	260700 318700 579400	1974016	1974016 00 1974016	476267 476267 952534	00 1021482 1021482	493500 493500 987000
18 12	98 X 112 2SAF-2DG .2520	2	O'NEILL, MARK F & DOLORES 15 SO HIGHWOOD AVE GLEN ROCK, NJ 23 S. HIGHWOOD AVE.	07452 A-2	311300 398500 709800	2418289	2418289 00 2418289	583456 583455 1166911	00 1251378 1251378	604600 604600 1209200
18 13	50 X 106 2SAF-1DG .1217	2	RASSAM, CHRISTOPHER ETAL 29 S HIGHWOOD AVE GLEN ROCK, NJ 29 S. HIGHWOOD AVE.	07452 A-2	261700 224500 486200	1656483	1656483 00 1656483	399657 399656 799313	00 857170 857170	414100 414100 828200
18 14	128 X 146 1SF-2DG .4290	2	KIM, ERIC & HEEJIN 35 S HIGHWOOD AVENUE GLEN ROCK, NJ 35 S. HIGHWOOD AVE.	07452 A-2	305100 770900 1076000	3665932	3665932 00 3665932	884472 884472 1768944	00 1896988 1896988	916500 916500 1833000
18 15	113 X 122 2SAF-NG TWO FAMILY .3165	2	O'NEILL, MARK & DOLORES 15 S. HIGHWOOD AVE. GLEN ROCK, NJ 412 S. MAPLE AVE.	07452 A-2	239900 223100 463000	1577441	1577441 00 1577441	380586 380586 761172	00 816269 816269	394400 394400 788800
18 16	42 X 130 2SAF-2DG TWO FAMILY .1253	2	HORNECKER, PETER L & SUSAN V M 27 GROVE AVE GLEN ROCK, NJ 408 S. MAPLE AVE.	07452 A-2	221200 289700 510900	1740636	1740636 00 1740636	419960 419960 839920	00 900716 900716	435200 435200 870400
18 17	59 X 130 2SF-2DG TWO FAMILY .1761	2	PATEL, PURVIK 404 S MAPLE AVE GLEN ROCK, NJ 404 S. MAPLE AVE.	07452 A-2	235700 152200 387900	1321575	1321575 00 1321575	318854 318854 637708	00 683867 683867	330400 330400 660800

7534400

25669701

00

00

25669701

12386556

13283145

12835200

Block No. Lot No. Qualification Account No.	Land Dimensions Building Description Additional Lots Acreage	Prop. Class	Owner's Name Address City State Property Location	Billing Code Zip Code	Land Improvement Exemption Net Total	2025 Property Tax Special Dist	2025 Total Tax Deduction Net Tax	Amt.Billed 2025 1st Q 2nd Q Total	2nd Half 2025 3rd Q 4th Q Total	Preliminary 2026 Tax 1st Q 2nd Q Total
19 1	101 X 130 2SAF-2DG .3014	2	MULLIN, JESSICA 71 NORWOOD AVE GLEN ROCK, NJ 71 NORWOOD AVE.	07452 A-2	322200 356500 678700	2312331	2312331 00 2312331	557892 557892 1115784	00 1196547 1196547	578100 578100 1156200
19 2	70 X 115 2SAF-2DG .1848	2	SCHWARZBEK, CHRISTIAN & MARY ELLEN 79 NORWOOD AVENUE GLEN ROCK, NJ 79 NORWOOD AVE.	07452 A-2	282400 250700 533100	1816272	1816272 00 1816272	438209 438208 876417	00 939855 939855	454100 454100 908200
19 3	86 X 102 1.5SF-1AG .2014	2	WEINTRAUB, STEVEN & MATULEVICH, AMY 85 NORWOOD AVE GLEN ROCK, NJ 85 NORWOOD AVE.	07452 A-2	294200 180700 474900	1617984	1617984 00 1617984	390368 390368 780736	00 837248 837248	404500 404500 809000
19 4	100 X 258 2SF-1DG ONE FAMILY .5923	2	MORRIS, TIMOTHY & KATHRYN 320 HIGHWOOD AVENUE GLEN ROCK, NJ 320 HIGHWOOD AVE.	07452 A-2	392500 459000 851500	2901061	2901061 00 2901061	699933 699933 1399866	00 1501195 1501195	725300 725300 1450600
19 5	100 X 260 2SBF-NG .5969	2	WHITEHEAD, CHARLES & VERONICA 312 HIGHWOOD AVE. GLEN ROCK, NJ 312 HIGHWOOD AVE.	07452 A-2	392500 387100 779600	2656097	2656097 00 2656097	640832 640831 1281663	00 1374434 1374434	664000 664000 1328000
19 6	100 X 263 2.5SF-NG .6038	2	SOFFIN, JEREMY S & BERROL, LAUREN J 306 HIGHWOOD AVE GLEN ROCK, NJ 306 HIGHWOOD AVE.	07452 A-2	392500 697600 1090100	3713971	3713971 00 3713971	896063 896062 1792125	00 1921846 1921846	928500 928500 1857000
19 7	100 X 266 2SF-NG .6107	2	KUCHARZ, EZRA D & JENNIFER M 298 HIGHWOOD AVENUE GLEN ROCK, NJ 298 HIGHWOOD AVE.	07452 A-2	392500 725900 1118400	3810389	3810389 00 3810389	919325 919325 1838650	00 1971739 1971739	952600 952600 1905200
19 8	100 X 269 2SF-NG .6175	2	BOBER, ERIC & SHEILA K 290 HIGHWOOD AVE. GLEN ROCK, NJ 290 HIGHWOOD AVE.	07452 A-2	392500 621000 1013500	3452995	3452995 00 3452995	833097 833097 1666194	00 1786801 1786801	863200 863200 1726400
19 9	95 X 170 1SF-1BGO .3708	2	KALMBACH, HOWARD J. & GUDRUN L. 282 HIGHWOOD AVE. GLEN ROCK, NJ 282 HIGHWOOD AVE.	07452 A-2	373300 171700 545000	1856815	1856815 00 1856815	447990 447990 895980	00 960835 960835	464200 464200 928400
19 10	50 X 91 1SF-NG RIDGEWOOD 3913/2 .1045	2	NOBLES, GEORGE 42 HIGH ST. RIDGEWOOD, NJ 42 HIGH ST. REAR	07450 A-2	77200 76700 153900	524337	524337 00 524337	126506 126506 253012	00 271325 271325	131100 131100 262200
19 11	50 X 90 2DG RIDGEWOOD 3913/1 .1033	2	SCHEMME, RACHEL 38 HIGH STREET RIDGEWOOD, NJ 38 HIGH ST. REAR	07450 A-2	77200 8100 85300	290617	290617 00 290617	70117 70116 140233	00 150384 150384	72700 72700 145400
19 12	67 X 150 2SAF-1DG .2307	2	PATTHANAKITTIKUL, NITAS & ARIN 34 HIGH ST GLEN ROCK, NJ 34 HIGH ST.	07452 A-2	291100 362700 653800	2227497	2227497 00 2227497	537424 537423 1074847	00 1152650 1152650	556900 556900 1113800
19 13	60 X 150 2.5SF-2DG TWO FAMILY DUPLEX .2066	2	MIKE-MAYER, DAWNE LORINE 7 HENRY STREET GLEN ROCK, NJ 3-7 HENRY STREET	07452 A-2	282600 290100 572700	1951189	1951189 00 1951189	470760 470760 941520	00 1009669 1009669	487800 487800 975600
19 14	45 X 128 2SF-2DG .1322	2	MENDONCA, VALLERIE H. 15 HENRY ST. GLEN ROCK, NJ 15 HENRY ST.	07452 A-2	259500 126700 386200	1315783	1315783 00 1315783	317457 317456 634913	00 680870 680870	328900 328900 657800

8936700

30447338

00

00

30447338

14691940

15755398

15223800

Block No. Lot No. Qualification Account No.	Land Dimensions Building Description Additional Lots Acreage	Prop. Class	Owner's Name Address City State Property Location	Billing Code Zip Code	Land Improvement Exemption Net Total	2025 Property Tax Special Dist	2025 Total Tax Deduction Net Tax	Amt.Billed 2025 1st Q 2nd Q Total	2nd Half 2025 3rd Q 4th Q Total	Preliminary 2026 Tax 1st Q 2nd Q Total
19 15	45 X 128 2SF-1AG .1322	2	MCFALL, GEORGE W. & EVANGELINE D. 17 HENRY ST. GLEN ROCK, NJ 17 HENRY ST.	07452 A-2	259500 70500 330000	1124310	1124310 00	271260 271260 542520	00 581790 581790	281100 281100 562200
19 16	110 X 129 1.5SF-2DG L15 .3258	2	CRAIN, NANCY GUPTILL 21 HENRY ST GLEN ROCK, NJ 21 HENRY ST.	07452 A-2	331000 160000 491000	1672837	1672837 00	403602 403602 807204	00 865633 865633	418200 418200 836400
19 17	50 X 129 1SAF-1DG .1481	2	WILLOUGHBY, MAURICE E. & VERONICA 31 HENRY ST. GLEN ROCK, NJ 31 HENRY ST.	07452 A-2	265000 105000 370000	1260590	1260590 00	304140 304140 608280	00 652310 652310	315100 315100 630200
19 18	50 X 129 1SAF-NG .1481	2	ALLEN, JULIE MAXWELL 35 HENRY STREET GLEN ROCK, NJ 35 HENRY ST.	07452 A-2	265000 144000 409000	1393463	1393463 00	336198 336198 672396	00 721067 721067	348400 348400 696800
19 19	50 X 129 1SAF-NG .1481	2	SAXTON, DONALD & JAMES 39 HENRY ST GLEN ROCK, NJ 39 HENRY ST.	07452 A-2	265000 91100 356100	1213233	1213233 00	292715 292714 585429	00 627804 627804	303300 303300 606600
19 20	50 X 129 1SAF-1DG .1481	2	FUSCO, LEONARD & CHARLENE M 43 HENRY ST GLEN ROCK, NJ 43 HENRY ST.	07452 A-2	265000 209500 474500	1616622	1616622 00	390039 390039 780078	00 836544 836544	404200 404200 808400
19 21	50 X 129 2SF-1DG .1481	2	DELLA TORRE, THOMAS & JULIE 47 HENRY ST. GLEN ROCK, NJ 47 HENRY ST.	07452 A-2	265000 179800 444800	1515434	1515434 00	365626 365625 731251	00 784183 784183	378900 378900 757800
19 22	50 X 130 1SAF-1DG .1492	2	MCFALL, KATHLEEN 51 HENRY ST GLEN ROCK NJ 51 HENRY ST.	07452 A-2	235000 40000 275000	936925	936925 00	226050 226050 452100	00 484825 484825	234200 234200 468400
19 23	65 X 143 2SAF-1AG .2134	2	MOODY, JEFFREY & CAITLIN 63 NORWOOD AVENUE GLEN ROCK, NJ 63 NORWOOD AVE.	07452 A-2	285800 180300 466100	1588003	1588003 00	383135 383134 766269	00 821734 821734	397000 397000 794000
19 24	65 X 141 2SAF-2DG .2104	2	HUGHES JR, JAMES JOHN & NADINE M 67 NORWOOD AVE GLEN ROCK, NJ 67 NORWOOD AVE.	07452 A-2	284600 256700 541300	1844209	1844209 00	444949 444948 889897	00 954312 954312	461100 461100 922200
20 1	52 X 125 2SF-1DG .1492	2	RODRIGUEZ (ETAL), KENNETH A 62 HENRY ST GLEN ROCK, NJ 62 HENRY ST.	07452 A-2	267200 198700 465900	1587321	1587321 00	382970 382970 765940	00 821381 821381	396800 396800 793600
20 2	48 X 125 2SF-1DG .1377	2	RUNDELL, JOHN & SINEAD 58 HENRY ST GLEN ROCK, NJ 58 HENRY ST.	07452 A-2	257300 472300 729600	2485747	2485747 00	599732 599731 1199463	00 1286284 1286284	621400 621400 1242800
20 3	53 X 125 1.5SF-NG .1521	2	PAULUCCI III, JOSEPH & RENEE 54 HENRY ST GLEN ROCK, NJ 54 HENRY ST.	07452 A-2	268300 266900 535200	1823426	1823426 00	439935 439934 879869	00 943557 943557	455900 455900 911800
20 4	95 X 125 2SF-2BGO .2726	2	PETERSON, BRIAN A & CAROLINE T 46 HENRY ST GLEN ROCK, NJ 46 HENRY ST.	07452 A-2	313400 246600 560000	1907920	1907920 00	460320 460320 920640	00 987280 987280	477000 477000 954000

6448500

21970040

00

00

21970040

10601336

11368704

10985200



Block No. Lot No. Qualification Account No.	Land Dimensions Building Description Additional Lots Acreage	Prop. Class	Owner's Name Address City State Property Location	Billing Code Zip Code	Land Improvement Exemption Net Total	2025 Property Tax Special Dist	2025 Total Tax Deduction Net Tax	Amt.Billed 2025 1st Q 2nd Q Total	2nd Half 2025 3rd Q 4th Q Total	Preliminary 2026 Tax 1st Q 2nd Q Total
20 5	50 X 125 2SF-1DG .1435	2	RODIS, CONSTANTINE & HALPERT, FELICIA 42 HENRY ST GLEN ROCK, NJ 42 HENRY ST.	07452 A-2	265000 234700 499700	1702478	1702478 00 1702478	410754 410753 821507	00 880971 880971	425600 425600 851200
20 6	50 X 125 1.5SF-1DG .1435	2	DANCKWERTH, TIMOTHY & MICHELE 38 HENRY ST GLEN ROCK, NJ 38 HENRY ST.	07452 A-2	265000 144800 409800	1396189	1396189 00 1396189	336856 336855 673711	00 722478 722478	349000 349000 698000
20 7	50 X 125 1.5SF-2DG .1435	2	GALVEZ, SERGIO E & JANETTE S 34 HENRY ST GLEN ROCK, NJ 34 HENRY ST.	07452 A-2	265000 187900 452900	1543030	1543030 00 1543030	372284 372284 744568	00 798462 798462	385800 385800 771600
20 8	100 X 125 2SB-2BGO .2870	2	30 HENRY ST LLC CARE EMILY TOUMA 30 HENRY ST GLEN ROCK, NJ 30 HENRY ST.	07452 A-2	320000 260900 580900	1979126	1979126 00 1979126	477500 477500 955000	00 1024126 1024126	494800 494800 989600
20 9	50 X 124 2SF-1DG .1423	2	HALL, MICHAEL & BRIDGET 24 HENRY ST GLEN ROCK, NJ 24 HENRY ST.	07452 A-2	265000 104100 369100	1257524	1257524 00 1257524	303401 303400 606801	00 650723 650723	314400 314400 628800
20 10	50 X 125 2SF-1DG-1DC .1435	2	NEWTON, JR., OLIVER & ELEANOR 20 HENRY ST GLEN ROCK, NJ 20 HENRY ST.	07452 A-2	265000 175400 440400	1500443 v1	1500443 -25000 1475443	355759 355759 711518	00 763925 763925	368900 368900 737800
20 11	100 X 125 1SF-1AG .2870	2	DUBOSE-STONE DARSELL 16 HENRY ST GLEN ROCK, NJ 16 HENRY ST.	07452 A-2	320000 163600 483600	1647625	1647625 00 1647625	397520 397519 795039	00 852586 852586	411900 411900 823800
20 12	65 X 100 2SAF-1BIG .1492	2	CLYBURN (ETAL), PAMELA 6 HENRY ST GLEN ROCK, NJ 6 HENRY ST.	07452 A-2	274400 159000 433400	1476594	1476594 00 1476594	356255 356255 712510	00 764084 764084	369100 369100 738200
20 13	60 X 100 2SAF-NG DIS VET .1377	15F	ROBINSON, DAMALI & KURT 20 HIGH ST GLEN ROCK, NJ 20 HIGH ST.	07452 A-2	*EXEMPT*	00	00 00 00	00 00 00	00 00 00	00 00 00
20 14.01	65 X 96 2SF-1DG .1433	2	CHEN, JUN & DUAN, YUNJIE 14 HIGH STREET GLEN ROCK, NJ 14 HIGH ST.	07452 A-2	271500 122400 393900	1342017	1342017 00 1342017	323786 323786 647572	00 694445 694445	335500 335500 671000
20 14.02	85 X 92 .1795	2	SEMA, JONIDA & SHIMA, ZAMIR 10 HIGH ST GLEN ROCK, NJ 10 HIGH ST.	07452 A-2	290400 290200 580600	1978104	1978104 00 1978104	477254 477253 954507	00 1023597 1023597	494500 494500 989000
20 15	75 X 150 1SF-1AG .2583	2	GROVER, HANISHA & SINGH, SATWANT 25 DEAN ST GLEN ROCK, NJ 25 DEAN ST.	07452 A-2	300800 222300 523100	1782202	1782202 00 1782202	429989 429988 859977	00 922225 922225	445600 445600 891200
20 16	25 X 150 2SAF-1DG .0861	2	SHETLER, MICHAEL 943 S MAPLE AVE GLEN ROCK, NJ 29 DEAN ST.	07452 A-2	192200 151300 343500	1170305	1170305 00 1170305	282357 282357 564714	00 605591 605591	292600 292600 585200
20 17	25 X 150 2SAF-2DG .0861	2	ZENGIN, HATICE & DINCER 31 DEAN ST GLEN ROCK, NJ 31 DEAN ST.	07452 A-2	192200 105200 297400	1013242	1013242 00 1013242	244463 244463 488926	00 524316 524316	253300 253300 506600

5808300

19788879

00

25000

19763879

9536350

10227529

9882000

Block No. Lot No. Qualification Account No.	Land Dimensions Building Description Additional Lots Acreage	Prop. Class	Owner's Name Address City State Property Location	Billing Code Zip Code	Land Improvement Exemption Net Total	2025 Property Tax Special Dist	2025 Total Tax Deduction Net Tax	Amt.Billed 2025 1st Q 2nd Q Total	2nd Half 2025 3rd Q 4th Q Total	Preliminary 2026 Tax 1st Q 2nd Q Total
20 18	112 X 150 1.5SS-NG .3857	2	RUSO, DAVID & JENNIFER 35 DEAN ST GLEN ROCK, NJ 35 DEAN ST.	07452 A-2	345500 266000 611500	2083381	2083381 00 2083381	502653 502653 1005306	00 1078075 1078075	520800 520800 1041600
20 19	37 X 150 2SAF-NG .1274	2	STAHL, TYLER & DEBORAH 43 DEAN ST GLEN ROCK, NJ 43 DEAN ST.	07452 A-2	254800 375300 630100	2146751	2146751 00 2146751	517943 517942 1035885	00 1110866 1110866	536700 536700 1073400
20 20	87 X 150 2SAF-2DG .2996	2	HAY, GLEN J. & LINDA M. 45 DEAN ST. GLEN ROCK, NJ 45 DEAN ST.	07452 A-2	315300 172000 487300	1660231	1660231 00 1660231	400561 400560 801121	00 859110 859110	415100 415100 830200
20 21	213 X 150 .7335	15C	BOROUGH OF GLEN ROCK MUNICIPAL BLDG. GLEN ROCK, NJ DEAN ST.	07452 A-2	*EXEMPT*	00	00 00 00	00 00 00	00 00 00	00 00 00
20 22	150 X 129 1SF-2BGO .4442	2	TOURSO, PETER THOMAS & DENISE M. 41 NORWOOD AVE. GLEN ROCK, NJ 41 NORWOOD AVE.	07452 A-2	366100 367900 734000	2500738	2500738 00 2500738	603348 603348 1206696	00 1294042 1294042	625200 625200 1250400
21 1	61 X 199 2SF-2DG .2787	2	LUDWIG, JAY E. & JANET 458 S. MAPLE AVE. GLEN ROCK, NJ 458 S. MAPLE AVE.	07452 A-2	246900 186900 433800	1477957 W1	1477957 -25000 1452957	350334 350333 700667	00 752290 752290	363200 363200 726400
21 2	60 X 190 2SF-1DG .2617	2	BARNES, JOSHUA T & HANNAH HOLM 454 SO MAPLE AVE GLEN ROCK, NJ 454 S. MAPLE AVE.	07452 A-2	267100 273400 540500	1841484	1841484 00 1841484	444291 444291 888582	00 952902 952902	460400 460400 920800
21 3	68 X 193 2SF-3DG .3013	2	GIOVINE, ANTHONY & AMY 448 SO MAPLE AVE GLEN ROCK, NJ 448 S. MAPLE AVE.	07452 A-2	308700 276200 584900	1992754	1992754 00 1992754	480788 480788 961576	00 1031178 1031178	498200 498200 996400
21 4	100 X 268 2SAF-3DG .6152	2	SIROHI, ZUBIN 440 S MAPLE AVE GLEN ROCK, NJ 440 S. MAPLE AVE.	07452 A-2	269900 245400 515300	1755627	1755627 00 1755627	423577 423576 847153	00 908474 908474	438900 438900 877800
21 5	60 X 23 2SF-2DG .0317	2	MITRANO, THOMAS 434 S MAPLE AVE GLEN ROCK, NJ 434 S. MAPLE AVE.	07452 A-2	234600 169800 404400	1377791	1377791 00 1377791	332417 332417 664834	00 712957 712957	344400 344400 688800
21 6	63 X 147 2SAF-2DG TWO FAMILY .2126	2	TAYLOR, CRAIG & JULIANNE C 920 BELMONT AVE. APT 4204 NORTH Haledon, NJ 430 S. MAPLE AVE.	07508 A-2	234400 183300 417700	1423104	1423104 00 1423104	343350 343349 686699	00 736405 736405	355800 355800 711600
21 7	110 X 147 1.5SB-2DG .3712	2	TAYLOR, ROBERT C & AMANDA R 56 S HIGHWOOD AVE GLEN ROCK, NJ 56 S. HIGHWOOD AVE.	07452 A-2	277400 259500 536900	1829218	1829218 00 1829218	441332 441332 882664	00 946554 946554	457300 457300 914600
21 8	50 X 148 1.5SS .1699	2	YUAN, JIE & QINGQUAN WU 50 S HIGHWOOD AVE GLEN ROCK, NJ 50 S. HIGHWOOD AVE.	07452 A-2	269400 384200 653600	2226815	2226815 00 2226815	537260 537259 1074519	00 1152296 1152296	556700 556700 1113400
21 9	51 X 190 2SAF-2DG .2225	2	SOTOMAYOR, CESAR 46 SO HIGHWOOD AVE GLEN ROCK, NJ 46 S. HIGHWOOD AVE.	07452 A-2	287900 312400 600300	2045222	2045222 00 2045222	493447 493446 986893	00 1058329 1058329	511300 511300 1022600

7150300

24361073

00

25000

24336073

11742595

12593478

12168000

Block No. Lot No. Qualification Account No.	Land Dimensions Building Description Additional Lots Acreage	Prop. Class	Owner's Name Address City State Property Location	Billing Code Zip Code	Land Improvement Exemption Net Total	2025 Property Tax Special Dist	2025 Total Tax Deduction Net Tax	Amt.Billed 2025 1st Q 2nd Q Total	2nd Half 2025 3rd Q 4th Q Total	Preliminary 2026 Tax 1st Q 2nd Q Total
21 11	103 X 274 2SAF-2DG .6479	2	PARIS, RICHARD & AMIRA WALLACH 40 S. HIGHWOOD AVE. GLEN ROCK, NJ 40 S. HIGHWOOD AVE.	07452 A-2	355800 219200 575000	1959025	1959025 00 1959025	472650 472650 945300	00 1013725 1013725	489800 489800 979600
21 12	65 X 273 2.5SF-1DG .4074	2	MENTI, SCOTT RONALD & DIANA 32 S HIGHWOOD AVE GLEN ROCK, NJ 32 S. HIGHWOOD AVE.	07452 A-2	299400 95600 395000	1345765	1345765 00 1345765	324690 324690 649380	00 696385 696385	336400 336400 672800
21 13	45 X 273 2SAF-2DG-POOL .2820	2	GRILLO, ERNESTO D 28 SO HIGHWOOD AVE GLEN ROCK, NJ 28 S. HIGHWOOD AVE.	07452 A-2	271900 168000 439900	1498739	1498739 00 1498739	361598 361598 723196	00 775543 775543	374700 374700 749400
21 14.01	78 X 273 2SAF-2DG .4888	2	LAUK, PETER A. & ELIZABETH H. 18 S. HIGHWOOD AVE. GLEN ROCK, NJ 18 S. HIGHWOOD AVE.	07452 A-2	322100 273400 595500	2028869	2028869 00 2028869	489501 489501 979002	00 1049867 1049867	507200 507200 1014400
21 14.02	67 X 273 2SAF-2DG .4199	2	RIMKUNAS, DENNIS & STELLA 22 SOUTH HIGHWOOD AVENUE GLEN ROCK, NJ 22 S. HIGHWOOD AVE.	07452 A-2	307600 487900 795500	2710269	2710269 00 2710269	653901 653901 1307802	00 1402467 1402467	677600 677600 1355200
21 15	52 X 273 2SF-2DG .3259	2	PALOMBO, JAN 14 S HIGHWOOD AVE GLEN ROCK, NJ 14 S. HIGHWOOD AVE.	07452 A-2	281500 155800 437300	1489881	1489881 00 1489881	359461 359460 718921	00 770960 770960	372500 372500 745000
21 16	74 X 123 2SAF-NG .2090	2	CONVOY, MARK & MARCUS, MARY 6 S. HIGHWOOD AVE. GLEN ROCK, NJ 6 S. HIGHWOOD AVE.	07452 A-2	288700 162700 451400	1537920	1537920 00 1537920	371051 371051 742102	00 795818 795818	384500 384500 769000
21 17	48 X 122 1.5SF-2DG .1344	2	CALLAHAN, KATHLEEN P. 2 S. HIGHWOOD AVE. GLEN ROCK, NJ 2 S. HIGHWOOD AVE.	07452 A-2	262800 129500 392300	1336566	1336566 00 1336566	322471 322470 644941	00 691625 691625	334100 334100 668200
21 18	50 X 122 2SF-2DG .1400	2	PROBERT, JR., ROBERT & CYNTHIA M. 56 NORWOOD AVE. GLEN ROCK, NJ 56 NORWOOD AVE.	07452 A-2	263900 274300 538200	1833647	1833647 00 1833647	442401 442400 884801	00 948846 948846	458400 458400 916800
21 19	50 X 121 2SF-2DG .1389	1	PROBERT, JR., ROBERT & CYNTHIA M. 56 NORWOOD AVE. GLEN ROCK, NJ 56 NORWOOD AVE.	07452 A-2	66000 0 66000	224862	224862 00 224862	54252 54252 108504	00 116358 116358	56200 56200 112400
21 20	50 X 121 1.5SF-NG .1389	2	PETZINGER, SCOTT & SUZANNE MARIE 48 NORWOOD AVE GLEN ROCK, NJ 48 NORWOOD AVE.	07452 A-2	263900 251500 515400	1755968	1755968 00 1755968	423659 423659 847318	00 908650 908650	439000 439000 878000
21 21	50 X 118 2SF-2BIG .1354	2	WANG, JINGJIE 46 NORWOOD AVENUE GLEN ROCK, NJ 46 NORWOOD AVE.	07452 A-2	262800 246200 509000	1734163	1734163 00 1734163	418398 418398 836796	00 897367 897367	433500 433500 867000
21 22	109 X 117 1.5SF-2AG 23 .2928	2	MC CARTHY, MICHAEL & CORRIN 83 DEAN ST GLEN ROCK, NJ 83 DEAN ST.	07452 A-2	325100 164400 489500	1667727	1667727 00 1667727	402369 402369 804738	00 862989 862989	416900 416900 833800
21 24	50 X 160 1SAF-1AG .1837	2	STORINGE, ALLAN & MARISSA 91 DEAN ST. GLEN ROCK, NJ 91 DEAN ST.	07452 A-2	271600 386400 658000	2241806	2241806 00 2241806	540876 540876 1081752	00 1160054 1160054	560500 560500 1121000

6858000

23365207

00

00

23365207

11274553

12090654

11682600

Block No. Lot No. Qualification Account No.	Land Dimensions Building Description Additional Lots Acreage	Prop. Class	Owner's Name Address City State Property Location	Billing Code Zip Code	Land Improvement Exemption Net Total	2025 Property Tax Special Dist	2025 Total Tax Deduction Net Tax	Amt.Billed 2025 1st Q 2nd Q Total	2nd Half 2025 3rd Q 4th Q Total	Preliminary 2026 Tax 1st Q 2nd Q Total
21 25	50 X 159 1SBF-1DG .1825	2	ZAYDMAN, SVETLANA 1328 DRESDEN CT EAGAN, MN 93 DEAN ST.	55123 A-2	271600 180600 452200	1540645	1540645 00 1540645	371709 371708 743417	00 797228 797228	385200 385200 770400
21 26	50 X 159 1SF-1DG .1825	2	BHATNAGAR, ATIMA (ETAL) 97 DEAN STREET GLEN ROCK, NJ 97 DEAN ST.	07452 A-2	271600 276200 547800	1866355	1866355 00 1866355	450292 450291 900583	00 965772 965772	466600 466600 933200
21 27	100 X 158 2SAF-2DG .3627	2	BARTOS, TIMOTHY J 105 DEAN STREET GLEN ROCK, NJ 105 DEAN ST.	07452 A-2	333200 232200 565400	1926318	1926318 00 1926318	464759 464759 929518	00 996800 996800	481600 481600 963200
21 28	50 X 157 1.5SF-2DG .1802	2	WHALEN, SEAN MICHAEL ETAL 109 DEAN ST GLEN ROCK, NJ 109 DEAN ST.	07452 A-2	271600 157900 429500	1463307	1463307 00 1463307	353049 353049 706098	00 757209 757209	365800 365800 731600
21 29	50 X 157 1.5SF-NG .1802	2	LEE, KAI WING & HENG 115 DEAN STREET GLEN ROCK, NJ 115 DEAN ST.	07452 A-2	271600 99300 370900	1263656 V1	1263656 -25000 1238656	298630 298630 597260	00 641396 641396	309700 309700 619400
21 30	50 X 156 2SAF-1DG .1791	2	BURBANO, JAMES P 117 DEAN ST GLEN ROCK, NJ 117 DEAN ST.	07452 A-2	271600 161900 433500	1476935	1476935 00 1476935	356337 356337 712674	00 764261 764261	369200 369200 738400
21 31	50 X 156 1.5SF-2DG .1791	2	CHOI, MOON KYU & KYUNG SOOK 123 DEAN ST GLEN ROCK, NJ 123 DEAN ST.	07452 A-2	271600 155100 426700	1453767	1453767 00 1453767	350748 350747 701495	00 752272 752272	363400 363400 726800
21 32.01	97X155, 58X84 1SF-CAPE RANCH INCLUDES LOT 10 .3452	2	FOWLIE, CHARLES E. 129 DEAN STREET GLEN ROCK, NJ 129 DEAN ST.	07452 A-2	340700 314000 654700	2230563	2230563 00 2230563	538164 538163 1076327	00 1154236 1154236	557600 557600 1115200
21 33	50 X 150 2SF-2DG TWO FAMILY .1722	2	BURBANO, WILLIAM A & JAMES P 137 DEAN STREET GLEN ROCK, NJ 137 DEAN ST.	07452 A-2	298600 225800 524400	1786631	1786631 00 1786631	431057 431057 862114	00 924517 924517	446700 446700 893400
21 34	41 X 235 2SF-3DG .2212	2	BARBARA, ANTHONY R. & OLGA 25 CLIFTON PL. GLEN ROCK, NJ 25 CLIFTON PL.	07452 A-2	325400 220700 546100	1860563	1860563 00 1860563	448895 448894 897789	00 962774 962774	465100 465100 930200
22 1	222 X 150 1S-CB .7645	4A	450 BROAD STREET ASSOCIATES 450 BROAD STREET GLEN ROCK, NJ 450 BROAD ST.	07452 C-3	887000 373700 1260700	4295205	4295205 00 4295205	1036296 1036295 2072591	00 2222614 2222614	1073800 1073800 2147600
22 2	75 X 150 2S-CB-1AG OFFICE RIDGEWOOD 3905/37 .2583	4A	GMD FUTUREScape LLC 434 S BROAD ST GLEN ROCK, NJ 434 BROAD ST.	07452 C-3	316800 499500 816300	2781134	2781134 00 2781134	670999 670998 1341997	00 1439137 1439137	695300 695300 1390600
23 1	50 X 150 1.5SF-1BIG .1722	2	YILDIZ, ALI & SEMA 15 ELIZABETH STREET GLEN ROCK, NJ 15 ELIZABETH ST.	07452 A-2	270500 223400 493900	1682717	1682717 00 1682717	405986 405986 811972	00 870745 870745	420700 420700 841400
23 2	50 X 150 1SF-1DG .1722	2	GOEL, ABHISHEK & SWATI 19 ELIZABETH ST GLEN ROCK, NJ 19 ELIZABETH ST.	07452 A-2	270500 177300 447800	1525655	1525655 00 1525655	368092 368091 736183	00 789472 789472	381400 381400 762800

7969900

27153451

00

25000

27128451

13090018

14038433

13564200



Block No. Lot No. Qualification Account No.	Land Dimensions Building Description Additional Lots Acreage	Prop. Class	Owner's Name Address City State Property Location	Billing Code Zip Code	Land Improvement Exemption Net Total	2025 Property Tax Special Dist	2025 Total Tax Deduction Net Tax	Amt.Billed 2025 1st Q 2nd Q Total	2nd Half 2025 3rd Q 4th Q Total	Preliminary 2026 Tax 1st Q 2nd Q Total
23 3	100 X 150 2SF-2DG .3444	2	CHERKASOV, ROMAN 265 DOREMUS AVE GLEN ROCK, NJ 50 DEAN ST.	07452 A-2	331000 136100 467100	1591410	1591410 00	383957 383956 767913	00 823497 823497	397900 397900 795800
23 4	50 X 150 1.5SF-2DG .1722	2	MWANGI, IBRAHIM & SOFFIA 44 DEAN ST GLEN ROCK, NJ 44 DEAN ST.	07452 A-2	270500 101400 371900	1267063	1267063 00	305702 305702 611404	00 655659 655659	316800 316800 633600
23 5	50 X 200 1SF-NG .2296	2	LERNER, VIVIAN 40 DEAN ST GLEN ROCK, NJ 40 DEAN ST.	07452 A-2	277100 55900 333000	1134531	1134531 00	273726 273726 547452	00 587079 587079	283600 283600 567200
23 6	50 X 200 2SF-1DG .2296	2	POGOZELSKI, JOLINE 34 DEAN ST GLEN ROCK, NJ 34 DEAN ST.	07452 A-2	277100 274700 551800	1879983	1879983 00	453580 453579 907159	00 972824 972824	470000 470000 940000
23 7	50 X 150 1SF-1DG .1722	2	BROWN, ARLENE & WARD, ALICIA 42 WILTON TERRACE ROCHESTER, NY 30 DEAN ST.	14619 A-2	270500 86500 357000	1216299	1216299 00	293454 293454 586908	00 629391 629391	304100 304100 608200
23 8	25 X 150 2.5SF-2DG .0861	2	ADELSBERG, SAMANTHA 28 DEAN ST GLEN ROCK, NJ 28 DEAN ST.	07452 A-2	192200 154900 347100	1182570	1182570 00	285317 285316 570633	00 611937 611937	295600 295600 591200
23 9	25 X 150 2SAF-2DG .0861	2	GREENE, SARAH A. 26 DEAN ST. GLEN ROCK, NJ 26 DEAN ST.	07452 A-2	192200 202100 394300	1343380	1343380 00	324115 324114 648229	00 695151 695151	335800 335800 671600
23 10	75 X 155 .2669	15C	BOROUGH OF GLEN ROCK MUNICIPAL BLDG. GLEN ROCK, NJ HIGH ST.	07452 A-2	*EXEMPT*	00	00 00 00	00 00 00	00 00 00	00 00 00
23 11.01	135 X 58 2SF-1BIG .1798	2	CHU, TOMMY KWOK ETAL 439 SOUTH BROAD STREET GLEN ROCK 439 BROAD ST.	07452 A-2	214200 206600 420800	1433666	1433666 00	345898 345897 691795	00 741871 741871	358400 358400 716800
23 11.02	91 X 119 2SF-NG .2486	2	LOSCALZO, ERIN & CLARK, JEREMIAH 441 S BROAD STREET GLEN ROCK, NJ 441 BROAD ST.	07452 A-2	206300 124500 330800	1127036	1127036 00	271918 271917 543835	00 583201 583201	281800 281800 563600
23 12	115 X 172 2SF-1DG .4541	2	ORNITZ, STACEY DIANE 449 BROAD STREET GLEN ROCK, NJ 449 BROAD ST.	07452 A-2	208700 98100 306800	1045268	1045268 00	252190 252189 504379	00 540889 540889	261300 261300 522600
23 13	51 X 53 2SF-NG .0621	2	MIRANDA, MARCO & MARIA 453-457 BROAD ST GLEN ROCK, NJ 453 BROAD ST.	07452 A-2	142600 134800 277400	945102	945102 00	228023 228023 456046	00 489056 489056	236300 236300 472600
23 14	49 X 90 .1012	1	COLLINS, JAMES 453 BROAD ST GLEN ROCK, NJ 457 BROAD ST.	07452 A-2	21800 0 21800	74273	74273 00	17920 17919 35839	00 38434 38434	18600 18600 37200
23 15	72 X 123 2SF-NG .2033	2	CK RYPKEMA LLC 488 PAINE RD WYCKOFF, NJ 461 BROAD ST.	07481 A-2	193200 106200 299400	1020056	1020056 00	246107 246107 492214	00 527842 527842	255000 255000 510000

4479200

15260637

00

00

15260637

7363806

7896831

7630400

Block No. Lot No. Qualification Account No.	Land Dimensions Building Description Additional Lots Acreage	Prop. Class	Owner's Name Address City State Property Location	Billing Code Zip Code	Land Improvement Exemption Net Total	2025 Property Tax Special Dist	2025 Total Tax Deduction Net Tax	Amt.Billed 2025 1st Q 2nd Q Total	2nd Half 2025 3rd Q 4th Q Total	Preliminary 2026 Tax 1st Q 2nd Q Total
23 16	50 X 136 2SF-NG .1561	2	JOO, RICHARD & YUNEUI 287 ACKERMAN AVE GLEN ROCK, NJ 287 ACKERMAN AVE.	07452 A-2	240500 194300 434800	1481364	1481364 00 1481364	357406 357405 714811	00 766553 766553	370300 370300 740600
23 17	50 X 138 2SF-NG .1584	2	291 ACKERMAN AVE CORP. 291 ACKERMAN AVE GLEN ROCK, NJ 291 ACKERMAN AVE.	07452 A-2 3	240500 140500 381000	1298067	1298067 00 1298067	313182 313182 626364	00 671703 671703	324500 324500 649000
23 18	50 X 139 1.5SF-NG .1596	2	LACUNA-CRUZ, MARINA, ETAL. 295 ACKERMAN AVE GLEN ROCK, NJ 295 ACKERMAN AVE.	07452 A-2	240500 104000 344500	1173712	1173712 00 1173712	283179 283179 566358	00 607354 607354	293400 293400 586800
24 1	129 X 100 2SF-2AG .2961	2	HALL, JR., STEPHEN & CARMEN 27 NORWOOD AVE. GLEN ROCK, NJ 27 NORWOOD AVE.	07452 A-2	320000 371800 691800	2356963	2356963 00 2356963	568660 568659 1137319	00 1219644 1219644	589200 589200 1178400
24 2	50 X 150 2SF-2BIG .1722	2	KURVIN, LAMONT 60 DEAN ST. GLEN ROCK, NJ 60 DEAN ST.	07452 A-2	243500 178200 421700	1436732	1436732 00 1436732	346638 346637 693275	00 743457 743457	359200 359200 718400
24 3	75 X 150 1SAF-2DG .2583	2	HIGGINS, TERRENCE & DEBORAH 24 ELIZABETH ST. GLEN ROCK, NJ 24 ELIZABETH ST.	07452 A-2	300800 426700 727500	2478593	2478593 00 2478593	598005 598005 1196010	00 1282583 1282583	619600 619600 1239200
24 4	50 X 150 2SF-NG .1722	2	CHOI, YOON & JUDY 22 ELIZABETH STREET GLEN ROCK, NJ 22 ELIZABETH ST.	07452 A-2	270500 378300 648800	2210462	2210462 00 2210462	533314 533313 1066627	00 1143835 1143835	552600 552600 1105200
24 5	50 X 150 2SF-NG .1722	2	BOSTROM, DELORES L 18 ELIZABETH ST GLEN ROCK, NJ 18 ELIZABETH ST.	07452 A-2	270500 118900 389400	1326686	1326686 00 1326686	320087 320087 640174	00 686512 686512	331700 331700 663400
24 6	25 X 95 2SF-NG .0545	2	CHUN (ETAL), JOON HEE 14 ELIZABETH ST GLEN ROCK, NJ 14 ELIZABETH ST.	07452 A-2	176400 171600 348000	1185636 V1	1185636 -25000 1160636	279806 279806 559612	00 601024 601024	290200 290200 580400
24 7	137 X 41 1SF-1DG .1289	2	LINER, RICHARD 10 ELIZABETH STREET GLEN ROCK, NJ 10 ELIZABETH ST.	07452 A-2	284000 250500 534500	1821042	1821042 00 1821042	439359 439359 878718	00 942324 942324	455300 455300 910600
24 8	50 X 132 2SAF-2DG .1515	2	LOGUE, NORAH 303 ACKERMAN AVE GLEN ROCK, NJ 303 ACKERMAN AVE.	07452 A-2	266700 110200 376900	1284098	1284098 00 1284098	309812 309812 619624	00 664474 664474	321000 321000 642000
24 9	53 X 167 2SAF-NG .2032	2	HO, KAM SHAN 307 ACKERMAN AVE GLEN ROCK, NJ 307 ACKERMAN AVE.	07452 A-2	288200 270200 558400	1902469	1902469 00 1902469	459005 459005 918010	00 984459 984459	475600 475600 951200
24 10	96 X 117 2SF-2BIG .2579	2	XIE, YANGMING & WU, ZHENG 315 ACKERMAN AVE GLEN ROCK, NJ 315 ACKERMAN AVE.	07452 A-2	314800 244200 559000	1904513	1904513 00 1904513	459498 459498 918996	00 985517 985517	476100 476100 952200
24 11	75 X 129 2SF-2BIG .2221	2	ALEXANDER, CAMIE & LIZZIE E. 11 NORWOOD AVE. GLEN ROCK, NJ 11 NORWOOD AVE.	07452 A-2	292500 214100 506600	1725986	1725986 00 1725986	416426 416425 832851	00 893135 893135	431500 431500 863000

6922900

23586323

00

25000

23561323

11368749

12192574

11780400

Block No. Lot No. Qualification Account No.	Land Dimensions Building Description Additional Lots Acreage	Prop. Class	Owner's Name Address City State Property Location	Billing Code Zip Code	Land Improvement Exemption Net Total	2025 Property Tax Special Dist	2025 Total Tax Deduction Net Tax	Amt.Billed 2025 1st Q 2nd Q Total	2nd Half 2025 3rd Q 4th Q Total	Preliminary 2026 Tax 1st Q 2nd Q Total
24 12	75 X 129 2SF-2BIG .2221	2	MCKINNEY, ROBERT & BEVERLY 17 NORWOOD AVE. GLEN ROCK, NJ 17 NORWOOD AVE.	07452 A-2	292500 171100 463600	1579485	V1 1579485 -25000 1554485	374830 374829 749659	00 804826 804826	388600 388600 777200
24 13	50 X 129 2SF-1DG .1481	2	CAHILL, ERIN 301 DEY #108 HARRISON, NJ 21 NORWOOD AVE.	07029 A-2	265000 129100 394100	1342699	1342699 00 1342699	323951 323950 647901	00 694798 694798	335700 335700 671400
25 1	75 X 102 1SB-NG .1756	2	KOVAL, ANDRIY & OKSANA 29 LEHIGH PLACE GLEN ROCK, NJ 29 LEHIGH PL.	07452 A-2	284300 140700 425000	1447975	1447975 00 1447975	349350 349350 698700	00 749275 749275	362000 362000 724000
25 2	90 X 102 2SF-1DG .2107	2	SAKAC, MATTHEW & DEBBIE 26 NORWOOD AVE. GLEN ROCK, NJ 26 NORWOOD AVE.	07452 A-2	299100 420300 719400	2450996	2450996 00 2450996	591347 591347 1182694	00 1268302 1268302	612700 612700 1225400
25 3	45 X 102 2SF-2DG .1054	2	CASTALDI, DAWN S 22 NORWOOD AVE GLEN ROCK, NJ 22 NORWOOD AVE.	07452 A-2	254600 123000 377600	1286483	1286483 00 1286483	310388 310387 620775	00 665708 665708	321600 321600 643200
25 4	50 X 102 2SF-1DG-1DC .1171	2	THOMAS, MADELINE N 20 NORWOOD AVE GLEN ROCK, NJ 20 NORWOOD AVE.	07452 A-2	259500 207500 467000	1591069	1591069 00 1591069	383874 383874 767748	00 823321 823321	397800 397800 795600
25 5	100 X 102 2SF-1DG .2342	2	THOMAS, JOAN TRSTE 16 NORWOOD AVE GLEN ROCK, NJ 16 NORWOOD AVE.	07452 A-2	309000 464500 773500	2635315	2635315 00 2635315	635817 635817 1271634	00 1363681 1363681	658800 658800 1317600
25 6	102 X 111 2SAF-1DG .2599	2	OAKES, SEAN & AMY 325 ACKERMAN AVE GLEN ROCK, NJ 325 ACKERMAN AVE.	07452 A-2	319200 143000 462200	1574715	1574715 00 1574715	379929 379928 759857	00 814858 814858	393700 393700 787400
25 7	97 X 102 1SF-1AG .2271	2	WOOLUMS, KELLY K. & GAYLE 5 LEHIGH PL. GLEN ROCK, NJ 5 LEHIGH PL.	07452 A-2	307000 147400 454400	1548141	1548141 00 1548141	373517 373517 747034	00 801107 801107	387000 387000 774000
25 9	75 X 102 1.5SF-1DG .1756	2	HOEFLE, FREDERICK J. & BARBARA E. 11 LEHIGH PL. GLEN ROCK, NJ 11 LEHIGH PL.	07452 A-2	284300 143200 427500	1456493	V1 1456493 -25000 1431493	345155 345155 690310	00 741183 741183	357900 357900 715800
25 10	75 X 102 2SF-2DG .1756	2	YONA, CHRISTOPHER 17 LEHIGH PL GLEN ROCK, NJ 17 LEHIGH PL.	07452 A-2	284300 146100 430400	1466373	1466373 00 1466373	353789 353789 707578	00 758795 758795	366600 366600 733200
25 11	75 X 102 1.5SB-2DG .1756	2	FLETCHER, DANIEL M & BINGNEAR, HILARY J 23 LEHIGH PLACE GLEN ROCK, NJ 23 LEHIGH PL.	07452 A-2	284300 173200 457500	1558703	1558703 00 1558703	376065 376065 752130	00 806573 806573	389700 389700 779400
26 1	102 X 150 1.5SF-2DG .3512	2	KAUFMAN, ROBERT & MIRA TYCH 25 WARREN PL GLEN ROCK, NJ 25 WARREN PL.	07452 A-2	333400 321200 654600	2230222	2230222 00 2230222	538082 538081 1076163	00 1154059 1154059	557600 557600 1115200
26 3	100 X 102 1SF-1BGO .2342	2	SPADA, MARK & ROSEANNE 28 LEHIGH PL GLEN ROCK, NJ 28 LEHIGH PL.	07452 A-2	309000 225400 534400	1820701	V1 1820701 -25000 1795701	433027 433027 866054	00 929647 929647	448900 448900 897800

7041200

23989370

00

75000

23914370

11538237

12376133

11957200

Block No. Lot No. Qualification Account No.	Land Dimensions Building Description Additional Lots Acreage	Prop. Class	Owner's Name Address City State Property Location	Billing Code Zip Code	Land Improvement Exemption Net Total	2025 Property Tax Special Dist	2025 Total Tax Deduction Net Tax	Amt.Billed 2025 1st Q 2nd Q Total	2nd Half 2025 3rd Q 4th Q Total	Preliminary 2026 Tax 1st Q 2nd Q Total
26 4	100 X 102 1SBF-1BIG .2342	2	BEHAN, MICHAEL & AMANDA 20 LEHIGH PLACE GLEN ROCK, NJ 20 LEHIGH PL.	07452 A-2	309000 286900 595900	2030231	2030231 00 2030231	489830 489830 979660	00 1050571 1050571	507600 507600 1015200
26 5	50 X 102 1.5SF-1BGO .1171	2	CULLEY, MARY ELLEN 16 LEHIGH PL. GLEN ROCK, N.J. 16 LEHIGH PL.	07452 A-2	259500 149000 408500	1391760	1391760 00 1391760	335787 335787 671574	00 720186 720186	347900 347900 695800
26 6	50 X 102 2SF-2BGO .1171	2	WU, BANG DING & SHAO, MIN HUI 10 LEHIGH PLACE GLEN ROCK NJ 10 LEHIGH PL.	07452 A-2	259500 290500 550000	1873850	1873850 00 1873850	452100 452100 904200	00 969650 969650	468500 468500 937000
26 7	77 X 95 2SAF-1BIG .1679	2	BROWN, JASON DREW & JENNIFER LANE 4 LEHIGH PL GLEN ROCK, NJ 4 LEHIGH PL.	07452 A-2	286300 216000 502300	1711336	1711336 00 1711336	412891 412890 825781	00 885555 885555	427800 427800 855600
26 8	55 X 95 .1199	1	DASS, JENNIFER & BHOJNARINE 1 WARREN PLACE GLEN ROCK, NJ 1 WARREN PLACE	07452 A-2	202600 0 202600	690258	690258 00 690258	166538 166537 333075	00 357183 357183	172600 172600 345200
26 9	72 X 95 1.5SF-1AG .1570	2	DASS, JENNIFER & BHOJNARINE 1 WARREN PL GLEN ROCK, NJ 1 WARREN PL.	07452 A-2	281100 225900 507000	1727349	1727349 00 1727349	416754 416754 833508	00 893841 893841	431800 431800 863600
26 10	50 X 102 2SAF-1BIG .1171	2	UNGER, DANIEL & WALTRAUD 9 WARREN PLACE GLEN ROCK, NJ 9 WARREN PL.	07452 A-2	259500 228700 488200	1663297	1663297 00 1663297	401301 401300 802601	00 860696 860696	415800 415800 831600
26 11	50 X 102 1.5SS-2DG .1171	2	SCHWARTZ, ANN 13 WARREN PL GLEN ROCK, NJ 13 WARREN PL.	07452 A-2	259500 223700 483200	1646262	1646262 00 1646262	397191 397190 794381	00 851881 851881	411600 411600 823200
26 12	50 X 102 2SAF-2DG .1171	2	MCMAMARA, STEVEN A & LAURA P 17 WARREN PL GLEN ROCK, NJ 17 WARREN PL.	07452 A-2	259500 268400 527900	1798555	1798555 00 1798555	433934 433934 867868	00 930687 930687	449600 449600 899200
27 1	88 X 90 2SF-1BIG .1818	2	TORRES, WILFREDO & WALESKA E 140 DEAN STREET GLEN ROCK, NJ 140 DEAN ST.	07452 A-2	291500 159100 450600	1535194	1535194 00 1535194	370394 370393 740787	00 794407 794407	383800 383800 767600
27 2	127 X 100 .2916	2	STINSON, THOMAS ETAL 28 WARREN PL GLEN ROCK, NJ 28 WARREN PL.	07452 A-2	320000 154100 474100	1615259	1615259 00 1615259	389711 389710 779421	00 835838 835838	403800 403800 807600
27 3	.0000	2	KIM, JONG S & CHO, HYUN JIN 24 WARREN PLACE GLEN ROCK, NJ 24 WARREN PLACE	07452 A-2	265000 368400 633400	2157994	2157994 00 2157994	520655 520655 1041310	00 1116684 1116684	539500 539500 1079000
27 4	100 X 126 2SF-1DG .2893	2	PATASNIK, DANIEL & MARY 18 WARREN PL GLEN ROCK, NJ 18 WARREN PL.	07452 A-2	320000 294700 614700	2094283	2094283 00 2094283	505284 505283 1010567	00 1083716 1083716	523600 523600 1047200
27 5	60 X 126 2SF-2DG .1736	2	NAMBIAR, SAMEER & NITA J 8 WARREN PLACE GLEN ROCK, NJ 8 WARREN PL.	07452 A-2	276000 278100 554100	1887819	1887819 00 1887819	455471 455470 910941	00 976878 976878	472000 472000 944000

6992500

23823447

00

00

23823447

11495674

12327773

11911800



Block No. Lot No. Qualification Account No.	Land Dimensions Building Description Additional Lots Acreage	Prop. Class	Owner's Name Address City State Property Location	Billing Code Zip Code	Land Improvement Exemption Net Total	2025 Property Tax Special Dist	2025 Total Tax Deduction Net Tax	Amt.Billed 2025 1st Q 2nd Q Total	2nd Half 2025 3rd Q 4th Q Total	Preliminary 2026 Tax 1st Q 2nd Q Total
27 6	85 X 126 2SAF-1DG .2459	2	TYNIK, JEFFREY M. & LOUISE 357 ACKERMAN AVE. GLEN ROCK, NJ 357 ACKERMAN AVE.	07452 A-2	305300 441300 746600	2543666	2543666 00 2543666	613706 613705 1227411	00 1316255 1316255	635900 635900 1271800
27 7	60 X 160 1SAF-1DG .2204	2	TSOTSOS, HARALAMBOS & ARESTI, ERENE 3 CLIFTON PL. GLEN ROCK, NJ 3 CLIFTON PL.	07452 A-2	287000 359300 646300	2201944	2201944 00 2201944	531259 531258 1062517	00 1139427 1139427	550500 550500 1101000
27 8	60 X 160 1.5SF-2DG .2204	2	JACOBS, MATTHEW 7 CLIFTON PL GLEN ROCK, NJ 7 CLIFTON PL.	07452 A-2	285200 172200 457400	1558362	1558362 00 1558362	375983 375983 751966	00 806396 806396	389600 389600 779200
27 9	60 X 160 2SAF-1DG .2204	2	FOTOPOULOS, THEODORE & DANIELLE 11 CLIFTON PL GLEN ROCK, NJ 11 CLIFTON PL.	07452 A-2	285200 188700 473900	1614577	1614577 00 1614577	389546 389546 779092	00 835485 835485	403600 403600 807200
27 10	66 X 160 2SF-NG .2424	2	RUSSO FAMILY LTD PTNRSH 27 N. BROAD STREET RIDGEWOOD, NJ 17 CLIFTON PL.	07450 A-2	294000 216500 510500	1739274	1739274 00 1739274	419631 419631 839262	00 900012 900012	434800 434800 869600
28 1	132 X 209 1.5SF-1BGO .6333	2	HEALY, CHRISTOPHER & ERIN 496 S. MAPLE AVE. GLEN ROCK, NJ 496 S. MAPLE AVE.	07452 A-2	289900 222200 512100	1744725	1744725 00 1744725	420947 420946 841893	00 902832 902832	436200 436200 872400
28 2	55 X 179 1.5SF-2DG .2260	2	GOMES, CHRISTOPHER E. & BARBARA 490 S. MAPLE AVE. GLEN ROCK, NJ 490 S. MAPLE AVE.	07452 A-2	241300 204300 445600	1518159	1518159 00 1518159	366284 366283 732567	00 785592 785592	379500 379500 759000
28 3	50 X 179 2SAF-1AG .2055	2	ROBINSON, AMANDA K & LAVIN, THOMAS 486 SOUTH MAPLE AVE GLEN ROCK, NJ 486 S. MAPLE AVE.	07452 A-2	246900 265700 512600	1746428	1746428 00 1746428	421358 421357 842715	00 903713 903713	436600 436600 873200
28 4	100 X 179 2SAF-2DG-POOL .4109	2	CONYNGHAM, KEVIN & ELIZABETH 478 S MAPLE AVENUE GLEN ROCK, NJ 478 S. MAPLE AVE.	07452 A-2	287900 298400 586300	1997524	1997524 00 1997524	481939 481938 963877	00 1033647 1033647	499400 499400 998800
28 5	50 X 179 1.5SF-NG .2055	2	CASSIN (ETAL), BRIAN OLIVER 474 S MAPLE AVE GLEN ROCK, NJ 474 S. MAPLE AVE.	07452 A-2	235100 325100 560200	1908601	1908601 00 1908601	460485 460484 920969	00 987632 987632	477200 477200 954400
28 6	44 X 197 2SAF-1DG .1990	2	HOPSON, DAVID & MARRISSA 470 S0 MAPLE AVE GLEN ROCK, NJ 470 S. MAPLE AVE.	07452 A-2	235100 272100 507200	1728030	1728030 00 1728030	416919 416918 833837	00 894193 894193	432000 432000 864000
28 7	59 X 179 2SAF-1DG .2424	2	HIRAS, JOHN M & KATHLEEN 466 S MAPLE AVE GLEN ROCK, NJ 466 S. MAPLE AVE.	07452 A-2	245300 464300 709600	2417607	2417607 00 2417607	583292 583291 1166583	00 1251024 1251024	604400 604400 1208800
28 8	69 X 165 2SAF-2DG .2614	2	WENDLER, DIETHELM H. & JOSEPHINE 22 CLIFTON PL. GLEN ROCK, NJ 22 CLIFTON PL.	07452 A-2	318400 217900 536300	1827174	1827174 00 1827174	440839 440838 881677	00 945497 945497	456800 456800 913600
28 9	60 X 180 2SASF-2DG .2479	2	QUIGLEY, WILLIAM J & LINNA FANG 375 ACKERMAN AVE GLEN ROCK, NJ 375 ACKERMAN AVE.	07452 A-2	289800 206600 496400	1691235	1691235 00 1691235	408041 408041 816082	00 875153 875153	422800 422800 845600

7701000

26237306

00

00

26237306

12660448

13576858

13118600

Block No. Lot No. Qualification Account No.	Land Dimensions Building Description Additional Lots Acreage	Prop. Class	Owner's Name Address City State Property Location	Billing Code Zip Code	Land Improvement Exemption Net Total	2025 Property Tax Special Dist	2025 Total Tax Deduction Net Tax	Amt.Billed 2025 1st Q 2nd Q Total	2nd Half 2025 3rd Q 4th Q Total	Preliminary 2026 Tax 1st Q 2nd Q Total
28 10	50 X 180 2SSF-2DG .2066	2	BUCCELLATO, PETER T. & ALISON P. 381 ACKERMAN AVE. GLEN ROCK, NJ 381 ACKERMAN AVE.	07452 A-2 3	276000 158600 434600	1480682	1480682 00 1480682	357242 357241 714483	00 766199 766199	370200 370200 740400
28 11	50 X 180 2SAF-NG .2066	2	KELLY, THOMAS 385 ACKERMAN AVE GLEN ROCK, NJ 385 ACKERMAN AVE.	07452 A-2	276000 180800 456800	1556318	1556318 00 1556318	375490 375489 750979	00 805339 805339	389100 389100 778200
28 12	150 X 180 IRR 2SAF-2DG .0000	2	VINCIGUERRA, THOMAS & DARBY 393 ACKERMAN AVE GLEN ROCK, NJ 393 ACKERMAN AVE.	07452 A-2	374500 381600 756100	2576033	2576033 00 2576033	621515 621514 1243029	00 1333004 1333004	644000 644000 1288000
29.01 1	.17 CLASS I R.R. .1700	5A	STATE OF NEW JERSEY D.O.T. MARKET ST & MCCARTER HWY NEWARK NJ MAIN LINE RAILROAD	07101 C-3	EXEMPT RR	00	00 00 00	00 00 00	00 00 00	00 00 00
29.01 2	5.52 AC CLASS 1 RR 5.5200	5A	STATE OF NEW JERSEY D.O.T. MARKET ST. & MCCARTER HWY NEWARK, NJ RIDGEWOOD JUNCTION	07101 A-2	EXEMPT RR	00	00 00 00	00 00 00	00 00 00	00 00 00
29.01 3	3.579 CLASS I RR 3.5790	5A	STATE OF NEW JERSEY, D.O.T. MARKET ST & MCCARTER HWY NEWARK NJ MAIN LINE	07101 A-2	EXEMPT RR	00	00 00 00	00 00 00	00 00 00	00 00 00
29.01 4	1.764 CLASS I RR 1.7640	5A	STATE OF NEW JERSEY, D.O.T. MARKET ST & MCCARTER HWY NEWARK NJ MAIN LINE	07101 A-2	EXEMPT RR	00	00 00 00	00 00 00	00 00 00	00 00 00
29.01 5	2.24 CLASS I RR 2.2400	5A	STATE OF NEW JERSEY, D.O.T. MARKET ST & MCCARTER HWY NEWARK NJ MAIN LINE	07101 A-2	EXEMPT RR	00	00 00 00	00 00 00	00 00 00	00 00 00
29.01 6	2.41 CLASS I RR 2.4100	5A	STATE OF NEW JERSEY D.O.T. MARKET ST & MCCARTER HWY NEWARK NJ MAIN LINE	07101 A-2	EXEMPT RR	00	00 00 00	00 00 00	00 00 00	00 00 00
29.01 7	1.96 CLASS I RR 1.9600	5A	STATE OF NEW JERSEY D.O.T. MARKET ST & MCCARTER HWY NEWARK NJ MAIN LINE	07101 A-2	EXEMPT RR	00	00 00 00	00 00 00	00 00 00	00 00 00
29.02 1	.204 RAILROAD .2040	5B	STATE OF NEW JERSEY MARKET ST & MCCARTER HW NEWARK, N.J. BROAD STREET	07101 A-2	RR STATE ASSESSED	00	00 00 00	00 00 00	00 00 00	00 00 00
29.02 2	3.93 CLASS I RR 3.9300	5B	STATE OF NEW JERSEY D.O.T. MARKET ST & MCCARTER HWY NEWARK NJ BERGEN COUNTY LINE	07101 A-2	RR STATE ASSESSED	00	00 00 00	00 00 00	00 00 00	00 00 00
29.02 3	1.23 CLASS I RR 1.2300	5B	STATE OF NEW JERSEY, D.O.T. MARKET ST & MCCARTER HWY NEWARK NJ BERGEN COUNTY LINE	07101 A-2	RR STATE ASSESSED	00	00 00 00	00 00 00	00 00 00	00 00 00
29.02 4	4.750 ACRES CLASS I RR 4.7500	5B	STATE OF NEW JERSEY, D.O.T. MARKET ST. & MCCARTER HWY NEWARK, NJ BERGEN COUNTY LINE	07101 A-2	RR STATE ASSESSED	00	00 00 00	00 00 00	00 00 00	00 00 00

1647500

5613033

00

00

5613033

2708491

2904542

2806600

Block No. Lot No. Qualification Account No.	Land Dimensions Building Description Additional Lots Acreage	Prop. Class	Owner's Name Address City State Property Location	Billing Code Zip Code	Land Improvement Exemption Net Total	2025 Property Tax Special Dist	2025 Total Tax Deduction Net Tax	Amt.Billed 2025 1st Q 2nd Q Total	2nd Half 2025 3rd Q 4th Q Total	Preliminary 2026 Tax 1st Q 2nd Q Total
29.02 5	3.37 CLASS I RR 3.3700	5B	STATE OF NEW JERSEY D.O.T. MARKET ST & MCCARTER HWY NEWARK NJ BERGEN COUNTY LINE	07101 A-2	RR STATE ASSESSED	00	00 00 00	00 00 00	00 00 00	00 00 00
30 1	61 X 88 2SAF-1AG .1232	2	DEVER(ETALS), MARTIN J JR & DONNA O 275 LYNN DR FRANKLIN LAKES, NJ 40 AMHERST CT.	07417 A-2	341800 292900 634700	2162423	2162423 00 2162423	521724 521723 1043447	00 1118976 1118976	540600 540600 1081200
30 2	72 X 77 1.5SF-1AG .1273	2	KANE, GLENN J. & PATRICIA M. 34 AMHERST CT. GLEN ROCK, NJ 34 AMHERST CT.	07452 A-2	332000 176400 508400	1732119	1732119 00 1732119	417905 417905 835810	00 896309 896309	433000 433000 866000
30 3	72 X 77 2SF-1AG .1273	2	WEYANT, CHRISTOPHER S & ANNA KANG 28 AMHERST CT GLEN ROCK, NJ 28 AMHERST CT.	07482 A-2	332000 183000 515000	1754605	1754605 00 1754605	423330 423330 846660	00 907945 907945	438700 438700 877400
30 4	32 X 78 1.5SF-1AG .0573	2	LASHER, ANDREW (ETAL) 22 AMHERST COURT GLEN ROCK, NJ 22 AMHERST CT.	07452 A-2	348000 293800 641800	2186613	2186613 00 2186613	527560 527559 1055119	00 1131494 1131494	546700 546700 1093400
30 5	55 X 122 2SB-1AG .1540	2	KAHN, BERTRAND J. & JUDITH C. 16 AMHERST CT. GLEN ROCK, NJ 16 AMHERST CT.	07452 A-2	313300 195500 508800	1733482	1733482 00 1733482	418234 418233 836467	00 897015 897015	433400 433400 866800
30 6	75 X 125 2SAF-2BIG .2152	2	CAMPBELL, JEFFREY 6 AMHERST CT GLEN ROCK, NJ 6 AMHERST CT.	07452 A-2	292500 287900 580400	1977423	1977423 00 1977423	477089 477089 954178	00 1023245 1023245	494400 494400 988800
30 7	75 X 125 1.5SF-1AG .2152	2	HOROZ, ABDULMECIT 518 S MAPLE AVE GLEN ROCK, NJ 518 S. MAPLE AVE.	07452 A-2	248600 192900 441500	1504191	1504191 00 1504191	362913 362913 725826	00 778365 778365	376000 376000 752000
30 8	43 X 125 2SAF-1AG-1BIG .1234	2	PATRIS, ROBERT & LINSEE L 512 SOUTH MAPLE AVENUE GLEN ROCK, NJ 512 S. MAPLE AVE.	07452 A-2	282800 306900 589700	2009108	2009108 00 2009108	484734 484733 969467	00 1039641 1039641	502300 502300 1004600
30 9	71 X 123 2SF-2AG .2005	2	HERNANDEZ(ETAL), ALFREDO 448 ACKERMAN AVE GLEN ROCK, NJ 448 ACKERMAN AVE.	07452 A-2	288400 277400 565800	1927681	1927681 00 1927681	465088 465087 930175	00 997506 997506	481900 481900 963800
30 10	76 X 166 2SF-2DG .2896	2	HAHN, JOHN N. & LISA C. 444 ACKERMAN AVE. GLEN ROCK, NJ 444 ACKERMAN AVE.	07452 A-2	309300 150700 460000	1567220	1567220 00 1567220	378120 378120 756240	00 810980 810980	391800 391800 783600
30 11	50 X 166 2SF-2DG .1905	2	AICH,RANJAN&MAZUMDAR,SUDESHNA 440 ACKERMAN AVE GLEN ROCK,NJ 440 ACKERMAN AVE.	07452 A-2	274300 364100 638400	2175029	2175029 00 2175029	524765 524765 1049530	00 1125499 1125499	543800 543800 1087600
30 12.01	90X167 2SASF-3DG .3450	2	MACHI, ROBERT & THERESA C 436 ACKERMAN AVE GLEN ROCK, NJ 436 ACKERMAN AVENUE	07452 A-2	328100 262800 590900	2013196	2013196 00 2013196	485720 485720 971440	448937 592819 1041756	503300 503300 1006600
30 13.01	60X169 2SAF-2DG TWO FAMILY .2328	2	JAMES KEVIN MCGOWAN 428 ACKERMAN AVENUE GLEN ROCK, NJ 428 ACKERMAN AVENUE	00000 A-2	287700 339100 626800	2135508	2135508 00 2135508	515230 515229 1030459	476211 628838 1105049	533900 533900 1067800

7302200

24878598

00

00

24878598

12004818

12873780

12439600

Block No. Lot No. Qualification Account No.	Land Dimensions Building Description Additional Lots Acreage	Prop. Class	Owner's Name Address City State Property Location	Billing Code Zip Code	Land Improvement Exemption Net Total	2025 Property Tax Special Dist	2025 Total Tax Deduction Net Tax	Amt.Billed 2025 1st Q 2nd Q Total	2nd Half 2025 3rd Q 4th Q Total	Preliminary 2026 Tax 1st Q 2nd Q Total
30 14	50 X 169 2SF-1AG .1940	2	DOROST, JEROME S TRSTES/ETALS 424 ACKERMAN AVE GLEN ROCK, NJ 424 ACKERMAN AVE.	07452 A-2	272900 174700 447600	1524973	1524973 00 1524973	367928 367927 735855	00 789118 789118	381200 381200 762400
30 15	93 X 170 2SAF-1DG .3629	2	416 ACKERMAN AVE. CO. 416 ACKERMAN AVENUE GLEN ROCK, NJ 416 ACKERMAN AVE.	07452 A-2	335800 213300 549100	1870784	1870784 00 1870784	451361 451360 902721	00 968063 968063	467700 467700 935400
30 16	60 X 101 2SAF-NG .1391	2	ROBINSON, DAVID & VICTORIA 412 ACKERMAN AVE GLEN ROCK, NJ 412 ACKERMAN AVE.	07452 A-2	270200 250700 520900	1774706	1774706 00 1774706	428180 428180 856360	00 918346 918346	443700 443700 887400
30 17	76 X 125 2SS-1AG .2181	2	SPEARIN, ADAM&JAMAL, JENNA 7 ASHTON PL GLEN ROCK, NJ 7 ASHTON PL.	07452 A-2	295000 272300 567300	1932791	1932791 00 1932791	466321 466320 932641	00 1000150 1000150	483200 483200 966400
30 18	60 X 124 2SAS-1DG .1708	2	SCOTTI, REGINA 11 ASHTON PLACE GLEN ROCK, NJ 11 ASHTON PL.	07452 A-2	322300 280100 602400	2052377	2052377 00 2052377	495173 495173 990346	00 1062031 1062031	513100 513100 1026200
30 19	60 X 124 2SF-1AG .1708	2	BURKE, THOMAS & PATRICIA 15 ASHTON PLACE GLEN ROCK, NJ 15 ASHTON PL.	07452 A-2	322300 256500 578800	1971972	1971972 00 1971972	475774 475773 951547	00 1020425 1020425	493000 493000 986000
30 20	60 X 124 2SAF-2DG .1708	2	COHEN, BOAZ & EMILY 19 ASHTON PL GLEN ROCK, NJ 19 ASHTON PL.	07452 A-2	322300 266100 588400	2004679	2004679 00 2004679	483665 483665 967330	00 1037349 1037349	501200 501200 1002400
31 1	67 X 165 2SSF-2DG .2538	2	EVEN-CHEN, NIRAN & HELEN 10 BEDFORD PL GLEN ROCK, NJ 10 BEDFORD PL.	07452 A-2	265300 314500 579800	1975379	1975379 00 1975379	476596 476595 953191	00 1022188 1022188	493800 493800 987600
31 2	70 X 148 1.5SF-NG .2378	2	BROWN, ROBERT MARK & BARBARA 546 S MAPLE AVE GLEN ROCK, NJ 546 S. MAPLE AVE.	07452 A-2	250200 219400 469600	1599927	1599927 00 1599927	386012 386011 772023	00 827904 827904	400000 400000 800000
31 3	48 X 148 2SAF-2AG .1631	2	ECONOMOS, GEORGINE 61 N. MONROE ST. RIDGEWOOD, NJ 540 S. MAPLE AVE.	07450 A-2	247500 215100 462600	1576078	1576078 00 1576078	380258 380257 760515	00 815563 815563	394000 394000 788000
31 4	71 X 125 2SF-2AG .2037	2	BLAUVELT, RICHARD T. & DIANNE D. 5 AMHERST CT GLEN ROCK, NJ 5 AMHERST CT.	07452 A-2	288100 203600 491700	1675222	1675222 00 1675222	404178 404177 808355	00 866867 866867	418800 418800 837600
31 5	88 X 75 2SF-1AG .1515	2	OLUND, MATTHEW & CAITLIN 11 AMHERST COURT GLEN ROCK, NJ 11 AMHERST CT.	07452 A-2	354200 215400 569600	1940627	1940627 00 1940627	468212 468211 936423	00 1004204 1004204	485200 485200 970400
31 6	72 X 75 2.5SF-1AG .1240	2	THEUERKAUF, JEFFREY & MICHELE 17 AMHERST COURT GLEN ROCK, NJ 17 AMHERST CT.	07452 A-2	336200 216600 552800	1883390	1883390 00 1883390	454402 454401 908803	00 974587 974587	470800 470800 941600
31 7	72 X 75 1.5SB-1AG .1240	2	DAI, GUOWEI & MIN XIE 23 AMHERST COURT GLEN ROCK, NJ 23 AMHERST CT.	07452 A-2	336200 190500 526700	1794467	1794467 00 1794467	432948 432947 865895	00 928572 928572	448600 448600 897200

7507300

25577372

00

00

25577372

12342005

13235367

12788600



Block No. Lot No. Qualification Account No.	Land Dimensions Building Description Additional Lots Acreage	Prop. Class	Owner's Name Address City State Property Location	Billing Code Zip Code	Land Improvement Exemption Net Total	2025 Property Tax Special Dist	2025 Total Tax Deduction Net Tax	Amt.Billed 2025 1st Q 2nd Q Total	2nd Half 2025 3rd Q 4th Q Total	Preliminary 2026 Tax 1st Q 2nd Q Total
31 8	75 X 75 1.5SF-2AG .1291	2	HALL, CANDACE A. 29 AMHERST CT. GLEN ROCK, NJ 29 AMHERST CT.	07452 A-2	336200 156600 492800	1678970	1678970 00 1678970	405082 405081 810163	00 868807 868807	419700 419700 839400
31 9	72 X 75 2SF-1AG .1240	2	CHEN, JIHAI & AN, YAN 35 AMHERST CT GLEN ROCK, NJ 35 AMHERST CT.	07452 A-2	336200 195300 531500	1810821	1810821 00 1810821	436893 436893 873786	00 937035 937035	452700 452700 905400
31 10	82 X 75 2SF-2AG .1412	2	FREEBODY, GLENN & MARY JO 41 AMHERST CT. GLEN ROCK, NJ 41 AMHERST CT.	07452 A-2	348500 178900 527400	1796852	1796852 00 1796852	433523 433523 867046	00 929806 929806	449200 449200 898400
31 11	90 X 79 2SF-1AG .1632	2	RIVARA, JOSEPH K. & ELEANOR G. 47 AMHERST COURT GLEN ROCK, NJ 47 AMHERST CT.	07452 A-2	356400 186500 542900	1849660	1849660 00 1849660	446264 446264 892528	00 957132 957132	462400 462400 924800
31 12	105 X 80 2SF-2BIG .1928	2	OAKES-LOCASCIO, VALERIE M 53 AMHERST CT GLEN ROCK, NJ 53 AMHERST CT.	07452 A-2	372200 202800 575000	1959025 W1	1959025 -25000 1934025	466400 466400 932800	00 1001225 1001225	483500 483500 967000
31 13	60 X 124 2SAF-2DG .1708	2	ABED, AISSA & SCULLY, LAURA 25 ASHTON PL GLEN ROCK, NJ 25 ASHTON PL.	07452 A-2	322300 400600 722900	2462920	2462920 00 2462920	594224 594224 1188448	00 1274472 1274472	615700 615700 1231400
31 14	60 X 124 2SF-2DG .1708	2	STEIN, SPENCER & KASDIN, DANA 29 ASHTON PL GLEN ROCK, NJ 29 ASHTON PL.	07452 A-2	322300 279900 602200	2051695	2051695 00 2051695	495009 495008 990017	00 1061678 1061678	512900 512900 1025800
31 15	60 X 124 2SAS-2DG .1708	2	EGAN, JAMES & KERRY 35 ASHTON PL GLEN ROCK, NJ 35 ASHTON PL.	07452 A-2	322300 343400 665700	2268040	2268040 00 2268040	547206 547205 1094411	00 1173629 1173629	567000 567000 1134000
31 16	60 X 124 2SSF-2BIG .1708	2	SANOWSKI, GERALDINE 39 ASHTON PL GLEN ROCK, NJ 39 ASHTON PL.	07452 A-2	322300 232800 555100	1891226	1891226 00 1891226	456293 456292 912585	00 978641 978641	472800 472800 945600
31 17	60 X 124 2SSF-1BIG .1708	2	VAN SCHOONHOVEN R. & TRICARICO J. 45 ASHTON PL GLEN ROCK, NJ 45 ASHTON PL.	07452 A-2	322300 276800 599100	2041134	2041134 00 2041134	492461 492460 984921	00 1056213 1056213	510300 510300 1020600
31 18	20 X 137 2SAF-2DG .0629	2	TIMEM, JOSEPH & LIAT 60 BEDFORD PLACE GLEN ROCK, NJ 60 BEDFORD PL.	07452 A-2	336100 272600 608700	2073841	2073841 00 2073841	500352 500351 1000703	00 1073138 1073138	518500 518500 1037000
31 19	110 X 135 2SAF-1DG .3409	2	WYKA, WALDEMAR & DANUTA 50 BEDFORD PL GLEN ROCK, NJ 50 BEDFORD PL.	07452 A-2	407400 780300 1187700	4046494	4046494 00 4046494	976290 976289 1952579	00 2093915 2093915	1011600 1011600 2023200
31 20	75 X 135 2SAF-1DG .2324	2	KNIFFIN, ABIGAIL 44 BEDFORD PL GLEN ROCK, NJ 44 BEDFORD PL.	07452 A-2	349200 366800 716000	2439412	2439412 00 2439412	588552 588552 1177104	00 1262308 1262308	609900 609900 1219800
31 21	75 X 135 DEMO'D 6/19/11 .2324	2	KAUFMAN, MATTHEW L & SUZANNE A 38 BEDFORD PL GLEN ROCK, NJ 38 BEDFORD PL.	07452 A-2	349200 436200 785400	2675858	2675858 00 2675858	645599 645599 1291198	00 1384660 1384660	669000 669000 1338000

9112400

31045948

00

25000

31020948

14968289

16052659

15510400

Block No. Lot No. Qualification Account No.	Land Dimensions Building Description Additional Lots Acreage	Prop. Class	Owner's Name Address City State Property Location	Billing Code Zip Code	Land Improvement Exemption Net Total	2025 Property Tax Special Dist	2025 Total Tax Deduction Net Tax	Amt.Billed 2025 1st Q 2nd Q Total	2nd Half 2025 3rd Q 4th Q Total	Preliminary 2026 Tax 1st Q 2nd Q Total
31 22	75 X 135 1.5SSF-1DG .2324	2	LESTER, AMELIA J 32 BEDFORD PL GLEN ROCK, NJ 32 BEDFORD PL.	07452 A-2	339000 228100 567100	1932110	1932110 00	466157 466156 932313	00 999797 999797	483000 483000 966000
31 23	67 X 137 1.5SF-2DG .2107	2	YOZZO, JONATHAN & NANCY 26 BEDFORD PLACE GLEN ROCK, NJ 26 BEDFORD PL.	07452 A-2	339000 368900 707900	2411815	2411815 00	581894 581894 1163788	00 1248027 1248027	603000 603000 1206000
31 24	77 X 138 1.5SF-2DG .2439	2	BAZAZ, ALBERT 20 BEDFORD PL GLEN ROCK, NJ 20 BEDFORD PL.	07452 A-2	357900 157700 515600	1756649	1756649 00	423824 423823 847647	00 909002 909002	439200 439200 878400
32 1	120 X 152 2SAB-1BGO .4187	2	HAWKINS, ERIC C & SARAH A 44 ASHTON PL GLEN ROCK, NJ 44 ASHTON PL.	07452 A-2	345600 399200 744800	2537534	2537534 00	612226 612225 1224451	00 1313083 1313083	634400 634400 1268800
32 2	90 X 122 1.5SF-2BGO .2521	2	ALLISON, ROBERT C & MARY 36 ASHTON PL GLEN ROCK, NJ 36 ASHTON PL.	07452 A-2	363500 137300 500800	1706226	1706226 00	411658 411657 823315	00 882911 882911	426600 426600 853200
32 3	60 X 122 2SAF-1BGO .1680	2	PARK, WILLIAM JOHN & JENNIFER MYHRE 30 ASHTON PL. GLEN ROCK, NJ 30 ASHTON PL.	07452 A-2	322300 366700 689000	2347423	2347423 00	566358 566358 1132716	00 1214707 1214707	586900 586900 1173800
32 4	60 X 123 2SS-1BGO .1694	2	STICKLES, ROBERT J & VICTORIA 26 ASHTON PL GLEN ROCK, NJ 26 ASHTON PL.	07452 A-2	322300 331000 653300	2225793	2225793 00	537013 537012 1074025	00 1151768 1151768	556400 556400 1112800
32 5	60 X 123 2SSF-2BGO .1694	2	SOVA, KRISTINE ANN 20 ASHTON PL GLEN ROCK, NJ 20 ASHTON PL.	07452 A-2	322300 193400 515700	1756990	1756990 00	423906 423905 847811	00 909179 909179	439200 439200 878400
32 6	60 X 124 2SSF-2BGO .1708	2	LAMBERTH, NICHOLAS & ALLISON 16 ASHTON PL GLEN ROCK, NJ 16 ASHTON PL.	07452 A-2	322300 248200 570500	1943694	1943694 00	468951 468951 937902	00 1005792 1005792	485900 485900 971800
32 7	60 X 124 2SF-1BGO .1708	2	REESE, OWEIN & SUZANNE FERRERI 10 ASHTON PL GLEN ROCK, NJ 10 ASHTON PL.	07452 A-2	322300 194400 516700	1760397	1760397 00	424728 424727 849455	00 910942 910942	440100 440100 880200
32 8	50 X 125 2SAS-1BGO .1435	2	BAKER, TODD M & REBECCA A 6 ASHTON PL GLEN ROCK, NJ 6 ASHTON PL.	07452 A-2	310000 269800 579800	1975379	1975379 00	476596 476595 953191	00 1022188 1022188	493800 493800 987600
32 9	35 X 126 2SSF-2AG .1012	2	CHAKRABORTY, INDRANI & MARWAH, VIKRAM 394 ACKERMAN AVENUE GLEN ROCK, NJ 394 ACKERMAN AVE.	07452 A-2	268800 207600 476400	1623095	1623095 00	391601 391601 783202	00 839893 839893	405800 405800 811600
32 10	47 X 117 2SSF-NG .1262	2	BROWN, BLAIR R & MILDRED C 390 ACKERMAN AVE GLEN ROCK, NJ 390 ACKERMAN AVE.	07452 A-2	259800 218500 478300	1629568	1629568 00	393163 393162 786325	00 843243 843243	407400 407400 814800
32 11	51 X 122 2SS-1AG .1428	2	CORTAZZO, CHRISTOPHER & MICHELLE 384 ACKERMAN AVE GLEN ROCK, NJ 384 ACKERMAN AVE.	07452 A-2	265500 387000 652500	2223068	2223068 00	536355 536355 1072710	00 1150358 1150358	555800 555800 1111600

8168400

27829741

00

00

27829741

13428851

14400890

13915000

Block No. Lot No. Qualification Account No.	Land Dimensions Building Description Additional Lots Acreage	Prop. Class	Owner's Name Address City State Property Location	Billing Code Zip Code	Land Improvement Exemption Net Total	2025 Property Tax Special Dist	2025 Total Tax Deduction Net Tax	Amt.Billed 2025 1st Q 2nd Q Total	2nd Half 2025 3rd Q 4th Q Total	Preliminary 2026 Tax 1st Q 2nd Q Total
32 12	92 X 128 2SASF-2BIG .2703	2	PATERNOSTRO, PLACIDO & LUCIA 380 ACKERMAN AVE GLEN ROCK, NJ 380 ACKERMAN AVE.	07452 A-2	278400 275100 553500	1885775	1885775 00 1885775	454977 454977 909954	00 975821 975821	471400 471400 942800
32 13	80 X 110 2.5SF-2DG .2020	2	STEPHENSON, RONALD & FARRAH 19 HARDING RD GLEN ROCK, NJ 19 HARDING RD.	07452 A-2	297200 239300 536500	1827856	1827856 00 1827856	441003 441003 882006	00 945850 945850	457000 457000 914000
32 14	60 X 110 2SAS-1DG .1515	2	PATEL, RAVI & GAREHGRAT, PRIYA 25 HARDING ROAD GLEN ROCK, NJ 25 HARDING RD.	07452 A-2	303300 403000 706300	2406364	2406364 00 2406364	580579 580578 1161157	00 1245207 1245207	601600 601600 1203200
32 15	60 X 110 2SAF-1DG .1515	2	MICHAELI, OZ BNAYA & ALLYSON 29 HARDING RD GLEN ROCK, NJ 29 HARDING RD.	07452 A-2	303300 196600 499900	1703159	1703159 00 1703159	410918 410918 821836	00 881323 881323	425800 425800 851600
32 16	60 X 110 2SAB-1DG .1515	2	PICCININNI, ROBERTO & TARA E 35 HARDING RD GLEN ROCK, NJ 35 HARDING RD.	07452 A-2	303300 237700 541000	1843187	1843187 00 1843187	444702 444702 889404	00 953783 953783	460800 460800 921600
32 17	60 X 110 2SAF-1DG-POOL .1515	2	GRAYSON-RODGERS, KAREN N. 39 HARDING ROAD GLEN ROCK, NJ 39 HARDING RD.	07452 A-2	303300 282500 585800	1995821	1995821 00 1995821	481528 481527 963055	00 1032766 1032766	499000 499000 998000
32 18	60 X 110 2SAF-2DG .1515	2	TURANO, RICHARD J & NADIA 45 HARDING ROAD GLEN ROCK, NJ 45 HARDING RD.	07452 A-2	303300 227100 530400	1807073	1807073 00 1807073	435989 435989 871978	00 935095 935095	451800 451800 903600
32 19	60 X 110 2SASF-1DG .1515	2	PAULL, LANCE & JANETTE F. 49 HARDING RD. GLEN ROCK, NJ 49 HARDING RD.	07452 A-2	303300 180800 484100	1649329	1649329 00 1649329	397931 397930 795861	00 853468 853468	412300 412300 824600
32 20	93 X 90 2SSF-2DG .1921	2	WILLIAMS, MORGAN LLOYD & MEAGHAN 82 BEDFORD PL. GLEN ROCK, NJ 82 BEDFORD PL.	07452 A-2	296000 214500 510500	1739274	1739274 00 1739274	419631 419631 839262	00 900012 900012	434800 434800 869600
33 1	50 X 110 2SAF-1DG .1263	2	THORSEN, EMILY H. & BJORN M. 42 HARDING RD GLEN ROCK, NJ 42 HARDING RD.	07452 A-2	291100 216100 507200	1728030	1728030 00 1728030	416919 416918 833837	00 894193 894193	432000 432000 864000
33 2	50 X 110 2SSF-1BGO .1263	2	RUBINSKY, BARBARA 38 HARDING RD GLEN ROCK, NJ 38 HARDING RD.	07452 A-2	291100 151500 442600	1507938	1507938 00 1507938	363818 363817 727635	00 780303 780303	377000 377000 754000
33 3	50 X 110 2SF-1DG .1263	2	TARLETON III, ALBERT E 34 HARDING RD GLEN ROCK, NJ 34 HARDING RD.	07452 A-2	291100 197400 488500	1664320	1664320 00 1664320	401547 401547 803094	00 861226 861226	416100 416100 832200
33 4	50 X 110 2SAS-1DG .1263	2	MENKE, FREDRICK CARL & KIM KATHY 30 HARDING RD GLEN ROCK, NJ 30 HARDING RD.	07452 A-2	291100 169100 460200	1567901	1567901 00 1567901	378285 378284 756569	00 811332 811332	392000 392000 784000
33 5	50 X 110 1.5SF-1DG .1263	2	HOPWOOD, WILFRED A 26 HARDING RD GLEN ROCK, NJ 26 HARDING RD.	07452 A-2	291100 368600 659700	2247598	2247598 00 2247598	542274 542273 1084547	00 1163051 1163051	561900 561900 1123800

7506200

25573625

00

00

25573625

12340195

13233430

12787000

Block No. Lot No. Qualification Account No.	Land Dimensions Building Description Additional Lots Acreage	Prop. Class	Owner's Name Address City State Property Location	Billing Code Zip Code	Land Improvement Exemption Net Total	2025 Property Tax Special Dist	2025 Total Tax Deduction Net Tax	Amt.Billed 2025 1st Q 2nd Q Total	2nd Half 2025 3rd Q 4th Q Total	Preliminary 2026 Tax 1st Q 2nd Q Total
33 6	50 X 110 2SASF-1DG .1263	2	DOWNING, DANIEL THOMAS & CHERYL L. 22 HARDING RD. GLEN ROCK, NJ 22 HARDING RD.	07452 A-2	291100 288900 580000	1976060	1976060 00 1976060	476760 476760 953520	00 1022540 1022540	494000 494000 988000
33 7	50 X 110 2SF-1BGO .1263	2	FERRERI, MARY K & ROBERT J 18 HARDING ROAD GLEN ROCK, NJ 18 HARDING RD.	07452 A-2	291100 177000 468100	1594817	1594817 00 1594817	384779 384778 769557	00 825260 825260	398700 398700 797400
33 8	50 X 110 2SAF-1DG .1263	2	RHGRD LLC 14 HARDING RD GLEN ROCK, NJ 14 HARDING RD.	07452 A-2	291100 158600 449700	1532128	1532128 00 1532128	369654 369653 739307	00 792821 792821	383000 383000 766000
33 9	50 X 110 2SAF-1DG .1263	2	TUTTLE, MICHAEL C. & JANINE B. 10 HARDING RD. GLEN ROCK, NJ 10 HARDING RD.	07452 A-2	291100 194300 485400	1653758	1653758 00 1653758	398999 398999 797998	00 855760 855760	413400 413400 826800
33 10	50 X 110 2SF-1DG .1263	2	BENZ, JOHN & KERRIANN 6 HARDING RD GLEN ROCK, NJ 6 HARDING RD.	07452 A-2	291100 178200 469300	1598905	1598905 00 1598905	385765 385764 771529	00 827376 827376	399700 399700 799400
33 11	50 X 110 1.5SF-1DG .1263	2	CAVANAGH, KEVIN & KRISTIN 2 HARDING ROAD GLEN ROCK, NJ 2 HARDING RD.	07452 A-2	291100 204500 495600	1688509	1688509 00 1688509	407384 407383 814767	00 873742 873742	422100 422100 844200
33 12	58 X 110 2SSF-1AG .1465	2	CABO-FREIXEDAS, SANTIAGO & TRACEY 370 ACKERMAN AVENUE GLEN ROCK, NJ 370 ACKERMAN AVE.	07452 A-2	271900 200700 472600	1610148	1610148 00 1610148	388478 388477 776955	00 833193 833193	402500 402500 805000
33 13	71 X 125 1.5SF-1DG .2037	15D	MT. BETHEL CHRUCH 1 BERGEN ST. GLEN ROCK, NJ 1 BERGEN ST.	07452 A-2	*EXEMPT*	00	00 00 00	00 00 00	00 00 00	00 00 00
33 14	77 X 125 2SF-1AG .2210	2	TEBOUL, LUC M & REBECCA 40-24 VAN DUREN AVE. FAIR LAWN, NJ 9 BERGEN ST.	07410 A-2	223900 138700 362600	1235378	1235378 00 1235378	298058 298057 596115	00 639263 639263	308800 308800 617600
33 15	51 X 125 2SF-NG .1463	2	BLASIUS, NANCY 15 BERGEN ST GLEN ROCK, NJ 15 BERGEN ST.	07452 A-2	205700 120800 326500	1112386	1112386 00 1112386	268383 268383 536766	00 575620 575620	278100 278100 556200
33 16	51 X 125 1.5SF-NG .1463	2	19 BERGEN ST. CO. 19 BERGEN ST GLEN ROCK, NJ 19 BERGEN ST.	07452 A-2	205700 103300 309000	1052763	1052763 00 1052763	253998 253998 507996	00 544767 544767	263200 263200 526400
33 17	103 X 125 2SF-2DG 18 .2956	2	FROMHOLTZ, RICHARD P. 23 BERGEN ST. GLEN ROCK, NJ 23 BERGEN ST.	07452 A-2	242100 98500 340600	1160424	1160424 00 1160424	279974 279973 559947	00 600477 600477	290100 290100 580200
33 19	51 X 125 1SAF-1BGO .1463	2	CUESTA JR, JOHN R 35 BERGEN ST GLEN ROCK, NJ 35 BERGEN ST.	07452 A-2	205700 149100 354800	1208804	1208804 00 1208804	291646 291645 583291	00 625513 625513	302200 302200 604400
33 20	49 X 125 2SF-NG .1406	2	MACK, HAH-NEEF & MARGOT (TODMAN) 33 BERGEN ST GLEN ROCK, NJ 33 BERGEN ST.	07452 A-2	204300 153800 358100	1220047	1220047 00 1220047	294359 294358 588717	00 631330 631330	305000 305000 610000

5472300

18644127

00

00

18644127

8996465

9647662

9321600



Block No. Lot No. Qualification Account No.	Land Dimensions Building Description Additional Lots Acreage	Prop. Class	Owner's Name Address City State Property Location	Billing Code Zip Code	Land Improvement Exemption Net Total	2025 Property Tax Special Dist	2025 Total Tax Deduction Net Tax	Amt.Billed 2025 1st Q 2nd Q Total	2nd Half 2025 3rd Q 4th Q Total	Preliminary 2026 Tax 1st Q 2nd Q Total
33 21	74 X 125 2SBF-1BIG .2124	2	GOONATILLEKE, GITHMIE ETAL 45 BERGEN ST GLEN ROCK, NJ 45 BERGEN ST.	07452 A-2	221800 199800 421600	1436391	1436391 00	346556 346555	00 743280	359100 359100
33 22	74 X 125 2SF-1DG .2124	2	CLARKE, TONIA 49 BERGEN ST GLEN ROCK, NJ 49 BERGEN ST.	07452 A-2	221800 141000 362800	1236060	1236060 00	298222 298221	00 639617	309000 309000
33 23	49 X 125 2SAF-NG .1406	2	CLARKE, HENRY B & CYNTHIA I 53 BERGEN ST GLEN ROCK, NJ 53 BERGEN ST.	07452 A-2	204300 112800 317100	1080360	1080360 00	260657 260656	00 559047	270100 270100
34 1	76 X 112 2SF-1BIG .1954	2	CHAN, STEPHANIE & JAMES 44 BERGEN STREET GLEN ROCK, NJ 44 BERGEN ST.	07452 A-2	208400 202900 411300	1401299	1401299 00	338089 338088	00 725122	350300 350300
34 2	76 X 112 2SF-NG .1954	2	RICHTER, PETER & JUDITH 40 BERGEN ST. GLEN ROCK, NJ 40 BERGEN ST.	07452 A-2	219400 118900 338300	1152588	1152588 00	278083 278082	00 596423	288100 288100
34 3	95 X 110 1.5SF-NG .2399	2	LUER, CYNTHIA ALISON 36 BERGEN ST GLEN ROCK, NJ 36 BERGEN ST.	07452 A-2 4	231900 119100 351000	1195857	1195857 00	288522 288522	00 618813	299000 299000
34 4	53 X 130 2SF-NG .1582	2	28 BERGEN STREET LLC 28 BERGEN ST GLEN ROCK, NJ 28 BERGEN ST.	07452 A-2	207100 84300 291400	992800	992800 00	239531 239531	00 513738	248200 248200
34 5	53 X 133 2SF-NG .1618	2	CIOFFI, JOSEPH M & NICOLE 24 BERGEN ST GLEN ROCK, NJ 24 BERGEN ST.	07452 A-2	209300 81500 290800	990756	990756 00	239038 239037	00 512681	247700 247700
34 6	53 X 140 2SF-NG .1703	2	GROSS, BETTIE 20 BERGEN ST. GLEN ROCK, NJ 20 BERGEN ST.	07452 A-2	210100 86700 296800	1011198	1011198 00	243970 243969	00 523259	252800 252800
34 7	53 X 146 2SF-NG .1776	2	BROWN, MATTHEW & ELIZABETH 16 BERGEN STREET GLEN ROCK, NJ 16 BERGEN ST.	07452 A-2	210100 84900 295000	1005065	1005065 00	242490 242490	00 520085	251300 251300
34 8	53 X 153 2SAF-NG .1862	2	FINOL, ANNALICIA & HOATSON, BRIAN 12 BERGEN ST GLEN ROCK, NJ 12 BERGEN ST.	07452 A-2	210800 120600 331400	1129080	1129080 00	272411 272411	00 584258	282300 282300
34 9	53 X 160 2SF-2DG TWO FAMILY .1947	2	WALTERS, DAVID W & SHANE 328 BROOKSIDE AVENUE ALLENDALE, NJ 6 BERGEN ST.	07401 A-2	212300 180500 392800	1338270	1338270 00	322882 322881	00 692507	334600 334600
34 10	101 X 171 2SBF-2BGO .3965	15D	METROPOLITAN A. M. E. ZION CHURCH 259 S. BROAD ST. RIDGEWOOD, NJ 348 ACKERMAN AVE.	07450 A-2	*EXEMPT*	00	00 00 00	00 00 00	00 00 00	00 00 00
34 11	122 X 117 1SB-CB .3277	4A	FJW SERVICE CORP INC 330 ACKERMAN AVE GLEN ROCK, NJ 330 ACKERMAN AVE.	07452 C-3	462200 159800 622000	2119154	2119154 00	511284 511284	00 1096586	529800 529800

4722300

16088878

00

00

16088878

7763462

8325416

8044600

Block No. Lot No. Qualification Account No.	Land Dimensions Building Description Additional Lots Acreage	Prop. Class	Owner's Name Address City State Property Location	Billing Code Zip Code	Land Improvement Exemption Net Total	2025 Property Tax Special Dist	2025 Total Tax Deduction Net Tax	Amt.Billed 2025 1st Q 2nd Q Total	2nd Half 2025 3rd Q 4th Q Total	Preliminary 2026 Tax 1st Q 2nd Q Total
34 12	40 X 113 1SB-CB .1038	4A	MIA ROCKS LLC 479 BROAD STREET GLEN ROCK, NJ 479 BROAD ST.	07452 C-3	166400 110100 276500	942036	942036 00 942036	227283 227283 454566	00 487470 487470	235500 235500 471000
34 13	54 X 110 1S-CB .1364	4A	KIRLIN, DANIEL & HELENE 85 TODD RD BOONTON, NJ 483 BROAD ST.	07005 C-3	224600 63400 288000	981216	981216 00 981216	236736 236736 473472	00 507744 507744	245300 245300 490600
34 14	99 X 105 1SS-CB .2386	4A	TARLETON & FAMILY LANDSCAPING LLC 125 E CENTER ST MIDLAND PARK, NJ 487 BROAD ST.	07432 C-3	399800 226500 626300	2133804	2133804 00 2133804	514819 514818 1029637	00 1104167 1104167	533500 533500 1067000
34 15	40 X 100 2SAF-NG .0918	2	LOGUIDICE, EDWARD S. 495 BROAD ST. GLEN ROCK, NJ 495 BROAD ST.	07452 C-3	190800 67400 258200	879687	879687 00 879687	212241 212240 424481	00 455206 455206	219900 219900 439800
34 16	40 X 95 1SSF-NG .0872	2	OLIVIERI, ANNA 499 S BROAD ST GLEN ROCK, NJ 499 BROAD ST.	07452 C-3	189600 76200 265800	905581	905581 00 905581	218488 218487 436975	00 468606 468606	226400 226400 452800
34 17	40 X 90 2SF-NG .0826	1	FGT PROPERTIES 81 OXFORD PL GLEN ROCK, NJ 503 BROAD ST.	07452 C-3	189100 0 189100	644264	644264 00 644264	155441 155440 310881	00 333383 333383	161100 161100 322200
34 18	74 X 88 1SS .1495	4A	TCK REALTY, LLC 592 LAUREL RD RIDGEWOOD, NJ 507 BROAD ST.	07450 C-3	272300 204600 476900	1624798	1624798 00 1624798	392012 392012 784024	00 840774 840774	406200 406200 812400
34 19	75 X 115  .1980	4B	511 S BROAD LLC 511 S BROAD ST GLEN ROCK, NJ 511 BROAD ST.	07452 C-3	318000 353200 671200	2286778	2286778 00 2286778	551727 551726 1103453	00 1183325 1183325	571700 571700 1143400
34 20	56 X 115  .1478	4A	515 S BROAD ST PARTNERS LLC 515 S BROAD ST GLEN ROCK, NJ 515 BROAD ST.	07452 C-3	237400 188000 425400	1449338	1449338 00 1449338	349679 349679 699358	00 749980 749980	362300 362300 724600
34 21	89 X 106 2SF .2166	4A	NLA PROPERTIES LLC 519 BROAD ST GLEN ROCK, NJ 519 BROAD ST.	07452 C-3	330600 268800 599400	2042156	2042156 00 2042156	492707 492707 985414	00 1056742 1056742	510500 510500 1021000
35 1	125 X 128 2SASF-2DG .3673	2	KLEINKNECHT, WILLIAM 562 S MAPLE AVE GLEN ROCK, NJ 562 S. MAPLE AVE.	07452 A-2	295400 279000 574400	1956981	1956981 00 1956981	472157 472157 944314	00 1012667 1012667	489200 489200 978400
35 2	65 X 129 1.5SSF-1DG .1925	2	KNEIS, SHARON T. 11 BEDFORD PL GLEN ROCK, NJ 11 BEDFORD PL.	07452 A-2	315800 151500 467300	1592091	1592091 00 1592091	384121 384120 768241	00 823850 823850	398000 398000 796000
35 3	47 X 133 2SAF-2DG .1435	2	MCGRINDER, KEVIN & KARA 15 BEDFORD PLACE GLEN ROCK, NJ 15 BEDFORD PL.	07452 A-2	347100 334200 681300	2321189	2321189 00 2321189	560029 560028 1120057	00 1201132 1201132	580300 580300 1160600
35 4	75 X 133 1.5SSF-2DG .2290	2	BASHAW, KEITH & ALYSSA 21 BEDFORD PL GLEN ROCK, NJ 21 BEDFORD PL.	07452 A-2	347100 212600 559700	1906898	1906898 00 1906898	460074 460073 920147	00 986751 986751	476700 476700 953400

6359500

21666817

00

00

21666817

10455020

11211797

10833200

Block No. Lot No. Qualification Account No.	Land Dimensions Building Description Additional Lots Acreage	Prop. Class	Owner's Name Address City State Property Location	Billing Code Zip Code	Land Improvement Exemption Net Total	2025 Property Tax Special Dist	2025 Total Tax Deduction Net Tax	Amt.Billed 2025 1st Q 2nd Q Total	2nd Half 2025 3rd Q 4th Q Total	Preliminary 2026 Tax 1st Q 2nd Q Total
35 5	67 X 133 2SASF-2DG .2046	2	MAK, JASON N & TAN, ANNA 27 BEDFORD PL GLEN ROCK, NJ 27 BEDFORD PL.	07452 A-2	337100 231500 568600	1937220	1937220 00 1937220	467390 467389 934779	00 1002441 1002441	484300 484300 968600
35 6	69 X 133 2SF-2AG .2107	2	AMRAM, LIOR 33 BEDFORD PL GLEN ROCK, NJ 33 BEDFORD PL.	07452 A-2	341400 281700 623100	2122902	2122902 00 2122902	512189 512188 1024377	00 1098525 1098525	530700 530700 1061400
35 7	79 X 133 1.5SSF-2DG .2412	2	MAYER, STEPHAN & JENNIE 37 BEDFORD PL GLEN ROCK, NJ 37 BEDFORD PL.	07452 A-2	352800 234300 587100	2000250	2000250 00 2000250	482597 482596 965193	00 1035057 1035057	500100 500100 1000200
35 8	79 X 133 2SF-2AG .2412	2	LUBITZ, SHEILA P. 43 BEDFORD PL. GLEN ROCK, NJ 43 BEDFORD PL.	07452 A-2	352800 301100 653900	2227837	2227837 W1 -25000 2202837	531256 531256 1062512	00 1140325 1140325	550700 550700 1101400
35 9	62 X 133 2SAF-2DG .1893	2	MCGOVERN, LAWRENCE P & DOLAN, ANN M 51 BEDFORD PL GLEN ROCK, NJ 51 BEDFORD PL.	07452 A-2	328500 367000 695500	2369569	2369569 00 2369569	571701 571701 1143402	00 1226167 1226167	592400 592400 1184800
35 10	62 X 134 2SF-2AG .1907	2	CASTELLANO, MICHAEL & MEIRAV 55 BEDFORD PL GLEN ROCK, NJ 55 BEDFORD PL.	07452 A-2	328500 396000 724500	2468372	2468372 00 2468372	595539 595539 1191078	00 1277294 1277294	617100 617100 1234200
35 11	62 X 134 2SF-1AG .1907	2	BURSTINER (ETC), JOSEPH ROBERT 61 BEDFORD PL GLEN ROCK, NJ 61 BEDFORD PL.	07452 A-2	328500 260800 589300	2007745	2007745 00 2007745	484405 484404 968809	00 1038936 1038936	501900 501900 1003800
35 12	70 X 134 2SAF-2DG .2153	2	BONIS, JOSEPH J. & BETTY ANN 67 BEDFORD PL. GLEN ROCK, NJ 67 BEDFORD PL.	07452 A-2	340000 254200 594200	2024439	2024439 00 2024439	488433 488432 976865	00 1047574 1047574	506100 506100 1012200
35 13	91 X 134 2SF-1BIG .2799	2	STITES, CYNTHIA R 71 BEDFORD PL GLEN ROCK, NJ 71 BEDFORD PL.	07452 A-2	369900 267300 637200	2170940	2170940 00 2170940	523779 523778 1047557	00 1123383 1123383	542700 542700 1085400
35 14	136 X 135 1SAF-2AG .4215	2	ZAHN, ROBERT M & BETH ANN 83 BEDFORD PLACE GLEN ROCK, NJ 83 BEDFORD PL.	07452 A-2	391400 258800 650200	2215231	2215231 00 2215231	534465 534464 1068929	00 1146302 1146302	553800 553800 1107600
35 15	85 X 151 2SF-2DG .2947	2	SCHWARTZ, STANLEY & CAROLE BLOOM 93 VAN ALLEN RD. GLEN ROCK, NJ 93 VAN ALLEN RD.	07452 A-2	350100 208200 558300	1902128	1902128 00 1902128	458923 458922 917845	00 984283 984283	475500 475500 951000
35 16	60 X 151 2SF-2DG .2080	2	GATTO, RYAN & REBECCA 89 VAN ALLEN RD. GLEN ROCK, NJ 89 VAN ALLEN RD.	07452 A-2	315800 327600 643400	2192064	2192064 00 2192064	528875 528875 1057750	00 1134314 1134314	548000 548000 1096000
35 17	60 X 151 2SAF-2DG .2080	2	CARPENTER, DIANNE (CURTIS) 83 VAN ALLEN RD. GLEN ROCK, NJ 83 VAN ALLEN RD.	07452 A-2	315800 184900 500700	1705885	1705885 00 1705885	411576 411575 823151	00 882734 882734	426500 426500 853000
35 18	60 X 151 2SAF-2DG .2080	2	COON, MARK & LEE, JIHYUN 79 VAN ALLEN RD GLEN ROCK, NJ 79 VAN ALLEN RD.	07452 A-2	315800 370800 686600	2339246	2339246 00 2339246	564386 564385 1128771	00 1210475 1210475	584800 584800 1169600

8712600

29683828

00

25000

29658828

14311018

15347810

14829200

Block No. Lot No. Qualification Account No.	Land Dimensions Building Description Additional Lots Acreage	Prop. Class	Owner's Name Address City State Property Location	Billing Code Zip Code	Land Improvement Exemption Net Total	2025 Property Tax Special Dist	2025 Total Tax Deduction Net Tax	Amt.Billed 2025 1st Q 2nd Q Total	2nd Half 2025 3rd Q 4th Q Total	Preliminary 2026 Tax 1st Q 2nd Q Total
35 19	60 X 151 2SSF-1DG .2080	2	BERG, GUNNAR M. & BARBARA 73 VAN ALLEN RD. GLEN ROCK, NJ 73 VAN ALLEN RD.	07452 A-2	315800 138900 454700	1549163	1549163 00 1549163	373764 373763 747527	00 801636 801636	387300 387300 774600
35 20	60 X 151 2SAF-2DG .2080	2	HAUGHS, DONALD & LAUREN 69 VAN ALLEN ROAD GLEN ROCK, NJ 69 VAN ALLEN RD.	07452 A-2	315800 355700 671500	2287801	2287801 00 2287801	551973 551973 1103946	00 1183855 1183855	572000 572000 1144000
35 21	60 X 151 2SSF-2DG .2080	2	HODGSON(TRSTE), CORINNE E&CHARLES G 63 VAN ALLEN RD GLEN ROCK, NJ 63 VAN ALLEN RD.	07452 A-2	315800 313100 628900	2142662	2142662 00 2142662	516956 516956 1033912	00 1108750 1108750	535700 535700 1071400
35 22	67 X 151 2SASF-2DG .2323	2	GLOCK, PATRICIA A. 59 VAN ALLEN RD. GLEN ROCK, NJ 59 VAN ALLEN RD.	07452 A-2	324400 204100 528500	1800600	1800600 00 1800600	434427 434427 868854	00 931746 931746	450200 450200 900400
35 23	67 X 150 2SF-2DG .2307	2	ROPER, WILLIAM & DEBRA ANN 53 VAN ALLEN RD GLEN ROCK, NJ 53 VAN ALLEN RD.	07452 A-2	324400 243000 567400	1933132	1933132 00 1933132	466403 466403 932806	00 1000326 1000326	483300 483300 966600
35 24	67 X 150 2SSF-2DG .2307	2	TRAPHAGEN, V. PETER JR. & HEATHER D 47 VAN ALLEN RD GLEN ROCK, NJ 47 VAN ALLEN RD.	07452 A-2	324400 522000 846400	2883685	2883685 00 2883685	695741 695741 1391482	00 1492203 1492203	720900 720900 1441800
35 25	60 X 150 2SASF-2DG .2066	2	HAMBLE, FREDERICK & MARGARET 41 VAN ALLEN RD GLEN ROCK, NJ 41 VAN ALLEN RD.	07452 A-2	315800 229900 545700	1859200	1859200 00 1859200	448566 448565 897131	00 962069 962069	464800 464800 929600
35 26	60 X 150 2SBF-2DG .2066	2	KOSLOW, BARBARA J. 37 VAN ALLEN RD. GLEN ROCK, NJ 37 VAN ALLEN RD.	07452 A-2	315800 212400 528200	1799577	1799577 00 1799577	434181 434180 868361	00 931216 931216	449900 449900 899800
36 1	60 X 146 2SAF-2DG .2011	2	MURPHY, BRIAN & CHRISTINE 38 VAN ALLEN ROAD GLEN ROCK, NJ 36 VAN ALLEN RD.	07452 A-2	314200 315400 629600	2145047	2145047 00 2145047	517532 517531 1035063	00 1109984 1109984	536300 536300 1072600
36 2	61 X 149 2SAF-1DG .2087	2	VACCARI, ROMAN & MELISSA 42 VAN ALLEN RD GLEN ROCK, NJ 42 VAN ALLEN RD.	07452 A-2	314200 296200 610400	2079633	2079633 00 2079633	501749 501749 1003498	00 1076135 1076135	519900 519900 1039800
36 3	60 X 146 2SF-2DG .2011	2	MIRCEA, IONEL & ELENA 46 VAN ALLEN RD. GLEN ROCK, NJ 46 VAN ALLEN RD.	07452 A-2	314200 363700 677900	2309605	2309605 00 2309605	557234 557234 1114468	00 1195137 1195137	577400 577400 1154800
36 4	60 X 146 2SAF-1AG .2011	2	STEINHUBL, GAVIN C&KATARINA 52 VAN ALLEN RD GLEN ROCK, NJ 52 VAN ALLEN RD.	07452 A-2	314200 264100 578300	1970268	1970268 00 1970268	475363 475362 950725	00 1019543 1019543	492600 492600 985200
36 5	60 X 146 2SAF-2DG .2011	2	VAN LAERE, PAUL E 56 VAN ALLEN RD GLEN ROCK, NJ 56 VAN ALLEN RD.	07452 A-2	314200 206300 520500	1773344	1773344 00 1773344	427851 427851 855702	00 917642 917642	443300 443300 886600
36 6	60 X 146 2SAF-2DG .2011	2	KIRCHER, ANDREW & DELANEY, ANGELA 62 VAN ALLEN RD GLEN ROCK, NJ 62 VAN ALLEN RD.	07452 A-2	314200 332600 646800	2203648	2203648 00 2203648	531670 531669 1063339	00 1140309 1140309	550900 550900 1101800

8434800

28737365

00

00

28737365

13866814

14870551

14369000



Block No. Lot No. Qualification Account No.	Land Dimensions Building Description Additional Lots Acreage	Prop. Class	Owner's Name Address City State Property Location	Billing Code Zip Code	Land Improvement Exemption Net Total	2025 Property Tax Special Dist	2025 Total Tax Deduction Net Tax	Amt.Billed 2025 1st Q 2nd Q Total	2nd Half 2025 3rd Q 4th Q Total	Preliminary 2026 Tax 1st Q 2nd Q Total
36 7	60 X 146 2SAF-2DG .2011	2	MAJEWSKI, PETER & EISENBART, MONIKA- 66 VAN ALLEN ROAD GLEN ROCK, NJ 66 VAN ALLEN RD.	07452 A-2	314200 290200 604400	2059191	2059191 00 2059191	496817 496817 993634	00 1065557 1065557	514800 514800 1029600
36 8	60 X 146 2SAF-2DG .2011	2	ACUNTO, JOHN A & CHRISTINE 72 VAN ALLEN ROAD GLEN ROCK, NJ 72 VAN ALLEN RD.	07452 A-2	314200 280800 595000	2027165	2027165 00 2027165	489090 489090 978180	00 1048985 1048985	506800 506800 1013600
36 9	73 X 175 2SSF-2DG .2933	2	FERRARI, LUCIANO & LORETTA 80 VAN ALLEN RD GLEN ROCK, NJ 80 VAN ALLEN RD.	07452 A-2	339100 228700 567800	1934495	1934495 00 1934495	466732 466731 933463	00 1001032 1001032	483600 483600 967200
36 10	73 X 130 2SAF-2DG .2179	2	THOMPSON, SCOTT T. & JUNE H. 97 HARDING RD. GLEN ROCK, NJ 97 HARDING RD.	07452 A-2	324900 222500 547400	1864992	1864992 00 1864992	449963 449963 899926	00 965066 965066	466200 466200 932400
36 11	75 X 196 2SSF-2DG .3375	2	SALAS, JOSE L & CRISTINA 103 HARDING RD GLEN ROCK, NJ 103 HARDING RD.	07452 A-2	348000 338700 686700	2339587	2339587 00 2339587	564468 564467 1128935	00 1210652 1210652	584900 584900 1169800
36 12	76 X 143 2SBS-2DG .2495	2	SERRANO, LUIS & MEIGANNE E 95 HAMILTON AVE GLEN ROCK, NJ 95 HAMILTON AVE.	07452 A-2	298600 262400 561000	1911327	1911327 00 1911327	461142 461142 922284	00 989043 989043	477800 477800 955600
36 13	60 X 150 2SAF-2DG .2066	2	KLEINKNECHT, MARGARITA 103 HAMILTON AVE GLEN ROCK, NJ 103 HAMILTON AVE.	07452 A-2	282600 354900 637500	2171963	2171963 00 2171963	524025 524025 1048050	00 1123913 1123913	543000 543000 1086000
36 14	60 X 150 2SAS-1DG .2066	2	LEDERER (ETAL), JOHN 109 HAMILTON AVENUE GLEN ROCK, NJ 109 HAMILTON AVE.	07452 A-2	281300 180500 461800	1573353	1573353 00 1573353	379600 379599 759199	00 814154 814154	393300 393300 786600
36 15	60 X 149 2SAF-2DG .2052	2	RAPP JR (ETAL), ROBERT W. 115 HAMILTON AVE GLEN ROCK, NJ 115 HAMILTON AVE.	07452 A-2	281300 232000 513300	1748813 V1	1748813 -25000 1723813	415683 415682 831365	00 892448 892448	431000 431000 862000
36 16	60 X 148 2SF-2DG .2039	2	VACCARO, JOHN J. & SHEILA F. 119 HAMILTON AVE. GLEN ROCK, NJ 119 HAMILTON AVE.	07452 A-2	281300 257300 538600	1835010	1835010 00 1835010	442730 442729 885459	00 949551 949551	458800 458800 917600
36 17	61 X 147 2SSF-1DG .2059	2	BYRNE, MICHAEL & CAROLYN 123 HAMILTON AVE GLEN ROCK, NJ 123 HAMILTON AVE.	07452 A-2	281300 396600 677900	2309605	2309605 00 2309605	557234 557234 1114468	00 1195137 1195137	577400 577400 1154800
36 18	60 X 146 2SF-1DG .2011	2	TARRANT, PHILIP & DEIRDRE 127 HAMILTON AVE GLEN ROCK, NJ 127 HAMILTON AVE.	07452 A-2	281300 171800 453100	1543712	1543712 00 1543712	372449 372448 744897	00 798815 798815	385900 385900 771800
36 19	5.3AC 2SB-CB 5.3000	15A	BOARD OF EDUCATION 600 S. MAPLE AVE. GLEN ROCK, NJ 600 S. MAPLE AVE.	07452 A-2	*EXEMPT*	00	00 00 00	00 00 00	00 00 00	00 00 00
37 1	62 X 84 2SAF-2DG .1196	2	ZELAYA, MIGUEL & MARIELA 81 HAMILTON AVE GLEN ROCK, NJ 81 HAMILTON AVE.	07452 A-2	265200 207500 472700	1610489	1610489 00 1610489	388560 388559 777119	00 833370 833370	402600 402600 805200

7317200

24929702

00

25000

24904702

12016979

12887723

12452200

Block No. Lot No. Qualification Account No.	Land Dimensions Building Description Additional Lots Acreage	Prop. Class	Owner's Name Address City State Property Location	Billing Code Zip Code	Land Improvement Exemption Net Total	2025 Property Tax Special Dist	2025 Total Tax Deduction Net Tax	Amt.Billed 2025 1st Q 2nd Q Total	2nd Half 2025 3rd Q 4th Q Total	Preliminary 2026 Tax 1st Q 2nd Q Total
37 2	54 X 125 2SF-1AG .1550	2	NIERADKA, RENATO A. & DIANA 110 HARDING RD. GLEN ROCK, NJ 110 HARDING RD.	07452 A-2	292500 169600 462100	1574375	1574375 00 1574375	379847 379846 759693	00 814682 814682	393600 393600 787200
37 3	57 X 122 2SF-1DG .1596	2	104 HARDING RD CO. 104 HARDING RD. GLEN ROCK, NJ 104 HARDING RD.	07452 A-2	304100 152500 456600	1555636	1555636 00 1555636	375326 375325 750651	00 804985 804985	388900 388900 777800
37 4	57 X 125 2SF-1DG .1636	2	FAHEY, EILEEN B 98 HARDING ROAD GLEN ROCK, NJ 98 HARDING RD.	07452 A-2	304100 127800 431900	1471483	1471483 00 1471483	355022 355022 710044	00 761439 761439	367900 367900 735800
37 5	57 X 127 2SF-1DG .1662	2	MOORE, VALERIE 94 HARDING RD GLEN ROCK, NJ 94 HARDING RD.	07452 A-2	304100 190100 494200	1683739	1683739 00 1683739	406233 406232 812465	00 871274 871274	420900 420900 841800
37 6	57 X 129 2SF-1DG .1688	2	SCHUCK, MIREILLE 90 HARDING RD. GLEN ROCK, NJ 90 HARDING RD.	07452 A-2	304100 158900 463000	1577441	1577441 00 1577441	380586 380586 761172	00 816269 816269	394400 394400 788800
37 7	57 X 132 2SAF-1DG .1727	2	HEGYI, PETER B & PAULA M 84 HARDING RD GLEN ROCK, NJ 84 HARDING RD.	07452 A-2	305600 194900 500500	1705204	1705204 00 1705204	411411 411411 822822	00 882382 882382	426300 426300 852600
37 8	57 X 134 2SF-1DG .1753	2	SIMPSON, JR., ROBERT P. & HELEN 80 HARDING RD. GLEN ROCK, NJ 80 HARDING RD.	07452 A-2	305600 235800 541400	1844550	1844550 00 1844550	445031 445031 890062	00 954488 954488	461100 461100 922200
37 9	60 X 136 1.5SF-NG .1873	2	MAIN, ANNALISA & RYAN M. 76 HARDING RD. GLEN ROCK, NJ 76 HARDING RD.	07452 A-2	311100 251700 562800	1917460	1917460 00 1917460	462622 462621 925243	00 992217 992217	479400 479400 958800
37 10	50 X 139 2SSF-1DG .1596	2	LAUTERMILCH, J. WILLIAM & DIANE M. 70 HARDING RD. GLEN ROCK, NJ 70 HARDING RD.	07452 A-2	297600 149100 446700	1521907	1521907 00 1521907	367188 367187 734375	00 787532 787532	380500 380500 761000
37 11	25 X 140 2SF-1BIG .0803	2	DAS, SABARI & MITRA, INDRANEEL 66 HARDING RD GLEN ROCK, NJ 66 HARDING RD.	07452 A-2	299000 514500 813500	2771595	2771595 00 2771595	668697 668697 1337394	00 1434201 1434201	692900 692900 1385800
37 12	49 X 128 1.5SF-1AG .1440	2	LAFERGOLA, EMILIE 62 HARDING RD GLEN ROCK, NJ 62 HARDING RD.	07452 A-2	293700 130200 423900	1444227 W1	1444227 -25000 1419227	342196 342196 684392	00 734835 734835	354800 354800 709600
37 13	45 X 119 2SF-NG .1229	2	JOUSSET, JAYME & BRENNAN, MARY 58 HARDING RD GLEN ROCK, NJ 58 HARDING RD.	07452 A-2	289900 146100 436000	1485452	1485452 00 1485452	358392 358392 716784	00 768668 768668	371400 371400 742800
37 14	41 X 112 2SF-1DG .1054	2	MATHESON, MARIE-JOSE 54 HARDING RD GLEN ROCK, NJ 54 HARDING RD.	07452 A-2	285000 82000 367000	1250369	1250369 00 1250369	301674 301674 603348	00 647021 647021	312600 312600 625200
37 15	50 X 110 2SF-2DG .1263	2	FANELLI, MICHAEL P & KATLYN E 50 HARDING ROAD GLEN ROCK, NJ 50 HARDING RD.	07452 A-2	291100 268800 559900	1907579	1907579 00 1907579	460238 460238 920476	00 987103 987103	476900 476900 953800

6959500

23711017

00

25000

23686017

11428921

12257096

11843200

Block No. Lot No. Qualification Account No.	Land Dimensions Building Description Additional Lots Acreage	Prop. Class	Owner's Name Address City State Property Location	Billing Code Zip Code	Land Improvement Exemption Net Total	2025 Property Tax Special Dist	2025 Total Tax Deduction Net Tax	Amt.Billed 2025 1st Q 2nd Q Total	2nd Half 2025 3rd Q 4th Q Total	Preliminary 2026 Tax 1st Q 2nd Q Total
37 16	50 X 110 2SF-1DG .1263	2	CROWE, MICHELE & BRIAN 46 HARDING ROAD GLEN ROCK, NJ 46 HARDING RD.	07452 A-2	291100 262600 553700	1886456	1886456 00 1886456	455142 455141 910283	00 976173 976173	471600 471600 943200
37 17	120 X 280 2SAF-NG TWO FAMILY .7713	2	MEYER, DOUGLAS S 539 BROAD ST. GLEN ROCK, NJ 539 BROAD ST.	07452 C-3	282400 139900 422300	1438776	1438776 00 1438776	347131 347130 694261	00 744515 744515	359700 359700 719400
37 18	71 X 225 1SB-OFFICE .3667	4A	RAQUEL & RICARDO, LLC 547 BROAD STREET GLEN ROCK, NJ 547 BROAD ST.	07452 C-3	386200 456600 842800	2871420	2871420 00 2871420	692782 692781 1385563	00 1485857 1485857	717900 717900 1435800
37 19	2SB .0000	4B	PHILIP & STELLA GULMY LLC 81 OXFORD PL GLEN ROCK, NJ 555 BROAD ST.	07452 C-3	877800 748200 1626000	5539782	5539782 00 5539782	1336572 1336572 2673144	00 2866638 2866638	1384900 1384900 2769800
37 20	66 X 154 2SF-NG .2333	2	567 SOUTH BROAD STREET LLC 306 W. STEVENS AVENUE WYCKOFF, NJ 567 BROAD ST.	07481 C-3	213800 91800 305600	1041179	1041179 00 1041179	251204 251203 502407	00 538772 538772	260300 260300 520600
37 21	50 X 140 2SSF-NG .1607	4B	PHILIP & STELLA GULMY LLC 81 OXFORD PL GLEN ROCK, NJ 573 BROAD ST.	07452 C-3	232000 8900 240900	820746	820746 00 820746	198020 198020 396040	00 424706 424706	205200 205200 410400
37 22	50 X 131 1SM .1504	4A	SEWALL, KARL 653 BEVERWICK PL. PARAMUS, NJ 577 BROAD ST.	07652 C-3	224000 121400 345400	1176778	1176778 00 1176778	283919 283919 567838	00 608940 608940	294200 294200 588400
37 23	95 X 119 1.5SSF-NG TWO FAMILY .2595	2	MARRA, FRANCESCO 581 S BROAD ST GLEN ROCK, NJ 581 BROAD ST.	07452 C-3	234500 105200 339700	1157358	1157358 00 1157358	279234 279233 558467	00 598891 598891	289300 289300 578600
37 24.01	60 X 106 1.5SS-2DG .1460	2	YANTCHEV, DINYO & SPASSENA 587 S BROAD ST GLEN ROCK, NJ 587 BROAD ST.	07452 C-3	206100 202500 408600	1392100	1392100 00 1392100	335870 335869 671739	00 720361 720361	348000 348000 696000
37 24.02	40 X 98 .0900	1	599 BROAD STREET LLC 591-595-599 BROAD ST GLEN ROCK, NJ 591 BROAD ST.	07452 C-3	107500 0 107500	366253	366253 00 366253	88365 88365 176730	00 189523 189523	91600 91600 183200
37 25	97 X 86 2SF+COMM.GARAGE .1915	4A	599 BROAD STREET LLC 591-595-599 BROAD ST GLEN ROCK, NJ 595-599 BROAD STREET	07452 C-3	227000 194000 421000	1434347	1434347 00 1434347	346062 346062 692124	00 742223 742223	358600 358600 717200
37 26	68 X 115 1.5SF-2DG .1795	2	RIBECCA, FRANK & CYNTHIA 77 HAMILTON AVE GLEN ROCK, NJ 77 HAMILTON AVE.	07452 A-2	241700 56700 298400	1016649	1016649 00 1016649	245285 245285 490570	00 526079 526079	254200 254200 508400
38.01 1	249 X 74 1SS-CB .4230	4A	SHEPARD HOLDINGS LLC 594 S BROAD STREET GLEN ROCK, NJ 594 BROAD ST.	07452 C-3	332000 253100 585100	1993436	1993436 00 1993436	480953 480952 961905	00 1031531 1031531	498400 498400 996800
38.01 2	40 X 76 1SF-NG .0698	2	GAO, DAVID & CODY 586 S BROAD STREET GLEN ROCK, NJ 586 BROAD ST.	07452 C-3	145500 19900 165400	563518	563518 00 563518	135959 135959 271918	00 291600 291600	140900 140900 281800

6662400

22698798

00

00

22698798

10952989

11745809

11349600

Block No. Lot No. Qualification Account No.	Land Dimensions Building Description Additional Lots Acreage	Prop. Class	Owner's Name Address City State Property Location	Billing Code Zip Code	Land Improvement Exemption Net Total	2025 Property Tax Special Dist	2025 Total Tax Deduction Net Tax	Amt.Billed 2025 1st Q 2nd Q Total	2nd Half 2025 3rd Q 4th Q Total	Preliminary 2026 Tax 1st Q 2nd Q Total
38.01 3	50 X 82 1SS-CB .0941	4A	SURTZ, PAMELA R FERRARO ETALS 36 BUFORD RD ROBBINSVILLE, NJ 582 BROAD ST.	08691 C-3	188000 152400 340400	1159743	1159743 00 1159743	279809 279809 559618	00 600125 600125	289900 289900 579800
38.01 4	50 X 89 1SF .1022	4A	JCK 580 LLC 7 COLONIAL DR. MIDLAND PARK, NJ 580 BROAD ST.	07432 C-3	192000 78900 270900	922956	922956 00 922956	222680 222680 445360	00 477596 477596	230700 230700 461400
38.01 6	95 X 100 2SF-2DG 5 .2181	4B	PFLUEGER, MICHAEL & ANA 36 ELMWOOD AVE. ALLENDALE, NJ 572 BROAD ST.	07401 C-3	342000 100800 442800	1508620	1508620 00 1508620	363982 363981 727963	00 780657 780657	377200 377200 754400
38.01 7	225 X 107 2S-CB .5527	4A	BON TON CLEANERS & DYERS C/O FISHERMAN 28 WARE RD UPPER SADDLE RIVER NJ 566 BROAD ST.	07458 C-3	678100 421900 1100000	3747700	3747700 00 3747700	904200 904200 1808400	00 1939300 1939300	936900 936900 1873800
38.01 8	155 X110 2SM .3914	4A	JN GORHAM PROPERTIES LLC 247 BLAUVELT AVE HO HO KUS, NJ 536 BROAD ST.	07423 C-3	422800 343600 766400	2611125	2611125 00 2611125	629981 629981 1259962	00 1351163 1351163	652800 652800 1305600
38.01 9.01	.454 1SM .4540	4A	LRC5 LLC 364 S 3RD ST BROOKLYN, NY 522-26 BROAD ST.	11211 C-3	682000 1218000 1900000	6473300	6473300 00 6473300	1561800 1561800 3123600	00 3349700 3349700	1618300 1618300 3236600
38.01 9.02	223 X 132 SELF STORAGE .6758	4A	EXTRA SPACE PROPERTY 72 LLC P.O. BOX 71870 SALT LAKE CITY, UT 500 BROAD STREET	84171 C-3	1059700 2273600 3333300	11356553	11356553 00 11356553	2739973 2739972 5479945	00 5876608 5876608	2839100 2839100 5678200
38.02 1	1.416 AC. 16.5-1S CB 4G 2.A 1.4160	4A	PSI ATLANTIC GLEN ROCK NJ LLC PO BOX 71870 6890 S 2300E SALT LAKE CITY, UT 464 BROAD ST.	84171 C-3	1416000 4644000 6060000	20646420	20646420 00 20646420	4981320 4981320 9962640	00 10683780 10683780	5161600 5161600 10323200
39 1	1SF-NG .0000	2	RESTIVO, GINA M 1 VALLEY RD GLEN ROCK, NJ 1 VALLEY RD.	07452 A-2	140000 200200 340200	1159061	1159061 00 1159061	279645 279644 559289	00 599772 599772	289800 289800 579600
40 1	115 X 112 2SF-2BIG .2957	2	PELL, GAIL WINIFRED ETALS 3705 PARRIS BLVD NEWTON SQUARE, PA 4 LEONE CT.	19073 A-2	333000 149600 482600	1644218	1644218 00 1644218	396698 396697 793395	00 850823 850823	411100 411100 822200
40 2	117 X 131 2SF-1BIG .3519	2	BOGRAD, ALVIN C. & MYRA M. 10 LEONE CT. GLEN ROCK, NJ 10 LEONE CT.	07452 A-2	302600 166500 469100	1598224	1598224 00 1598224	385601 385600 771201	00 827023 827023	399600 399600 799200
40 3	72 X 190 2SF-2AG .3140	2	KUSHNIR, AARON & SUSAN J 14 LEONE CT GLEN ROCK, NJ 14 LEONE CT.	07452 A-2	273700 195700 469400	1599246	1599246 00 1599246	385847 385847 771694	00 827552 827552	399800 399800 799600
40 4	84 X 140 2SF-2BIG .2700	2	SOLOWSKY, ERICA MADRID 20 LEONE CT GLEN ROCK, NJ 20 LEONE CT.	07452 A-2	258700 184800 443500	1511005	1511005 00 1511005	364557 364557 729114	00 781891 781891	377800 377800 755600
40 5	80 X 142 1SF-2BGO .2608	2	GUTOWSKI, WOJCIECH & MONIKA 26 LEONE CT GLEN ROCK, NJ 26 LEONE CT.	07452 A-2	256300 228800 485100	1652736	1652736 00 1652736	398753 398752 797505	00 855231 855231	413200 413200 826400

Block No. Lot No. Qualification Account No.	Land Dimensions Building Description Additional Lots Acreage	Prop. Class	Owner's Name Address City State Property Location	Billing Code Zip Code	Land Improvement Exemption Net Total	2025 Property Tax Special Dist	2025 Total Tax Deduction Net Tax	Amt.Billed 2025 1st Q 2nd Q Total	2nd Half 2025 3rd Q 4th Q Total	Preliminary 2026 Tax 1st Q 2nd Q Total
40 6	80 X 146 1SF-2BGO .2681	2	WILBUR, JAMES N & PATRICIA DUFFY 32 LEONE CT GLEN ROCK, NJ 32 LEONE CT.	07452 A-2	257800 153300 411100	1400618	1400618 00 1400618	337925 337924 675849	00 724769 724769	350200 350200 700400
40 7	80 X 149 1SF-2DG-POOL .2736	2	VAN VLIET, GEORGIA 40 LEONE CT GLEN ROCK, NJ 40 LEONE CT.	07452 A-2	259200 130800 390000	1328730	1328730 00 1328730	320580 320580 641160	00 687570 687570	332200 332200 664400
40 8	80 X 154 1SF-2BGO .2828	2	BOOS, MARK P. & MARGARET FINUCANE 46 LEONE CT. GLEN ROCK, NJ 46 LEONE CT.	07452 A-2	259200 184800 444000	1512708 V1	1512708 -25000 1487708	358718 358718 717436	00 770272 770272	371900 371900 743800
40 9	80 X 156 1SF-1BGO .2865	2	SEO, CHEOLJONG 52 LEONE CT GLEN ROCK, NJ 52 LEONE CT.	07452 A-2	260600 173400 434000	1478638	1478638 00 1478638	356748 356748 713496	00 765142 765142	369700 369700 739400
40 10	57 X 140 1SF-1BIG .1832	2	HATTON, KENNETH & MINDY 58 LEONE CT. GLENROCK, NJ 58 LEONE CT.	07452 A-2	253900 183500 437400	1490222	1490222 00 1490222	359543 359543 719086	00 771136 771136	372600 372600 745200
40 11	43 X 129 2SF-1AG RIDGEWOOD 2320/4 .1273	2	REESE, DEREK BRANDON & MELINDA MARIE 62 LEONE CT GLEN ROCK, NJ 62 LEONE CT.	07452 A-2	218600 277900 496500	1691576	1691576 00 1691576	408123 408123 816246	00 875330 875330	422900 422900 845800
40 12	55 X 53 RIDGEWOOD 2320/3 .0669	2	VALENTINO, MARIA 66 LEONE CT RIDGEWOOD, NJ 66 LEONE CT.	07450 A-2	31300 0 31300	106639	106639 00 106639	25729 25728 51457	00 55182 55182	26700 26700 53400
40 13	9 X 87 PART RIDGEWOOD RIDGEWOOD 2320/6 .0180	1	GOLABEK, CHRISTOPHER & SUZANNE 251 DOREMUS AVE. RIDGEWOOD, NJ DOREMUS AVE.	07450 A-2	10900 0 10900	37136	37136 00 37136	8960 8960 17920	00 19216 19216	9300 9300 18600
40 14	45 X 150 2SAF-1DG RIDGEWOOD 2320/5 .1550	2	RIVERA, NANCY (ETAL) 261 DOREMUS AVENUE GLEN ROCK, NJ 261 DOREMUS AVE.	07452 A-2	279600 254600 534200	1820019	1820019 00 1820019	439113 439112 878225	00 941794 941794	455000 455000 910000
40 15	50 X 150 2SASF .1722	2	CHERKASOV, ROMAN 265 DOREMUS AVE GLEN ROCK, NJ 265 DOREMUS AVE.	07452 A-2	286400 259400 545800	1859541	1859541 00 1859541	448648 448647 897295	00 962246 962246	464900 464900 929800
40 16	55 X 156 2SAF-NG .1970	2	HSU, KEVIN (ETAL) 269 DOREMUS AVENUE GLEN ROCK, NJ 269 DOREMUS AVE.	07452 A-2	293200 138100 431300	1469439	1469439 00 1469439	354529 354528 709057	00 760382 760382	367400 367400 734800
40 17	56 X 150 2SASF-1DG .1928	2	ROSENBLUTH, GARY & ADRIENNE 275 DOREMUS AVE. GLEN ROCK, NJ 275 DOREMUS AVE.	07452 A-2	294600 246700 541300	1844209	1844209 00 1844209	444949 444948 889897	00 954312 954312	461100 461100 922200
40 18	56 X 150 1.5SSF-1AG .1928	2	SMITH, CRISTINA R 279 DOREMUS AVENUE GLEN ROCK, NJ 279 DOREMUS AVE.	07452 A-2	294600 202600 497200	1693960	1693960 00 1693960	408699 408698 817397	00 876563 876563	423500 423500 847000
40 19	56 X 150 1SF-1DG .1928	2	EICHORN, WILLIAM H. & CAROL A. 283 DOREMUS AVE. GLEN ROCK, NJ 283 DOREMUS AVE.	07452 A-2	294600 342700 637300	2171281	2171281 00 2171281	523861 523860 1047721	00 1123560 1123560	542800 542800 1085600

5842300

19904716

00

25000

19879716

9592242

10287474

9940400



Block No. Lot No. Qualification Account No.	Land Dimensions Building Description Additional Lots Acreage	Prop. Class	Owner's Name Address City State Property Location	Billing Code Zip Code	Land Improvement Exemption Net Total	2025 Property Tax Special Dist	2025 Total Tax Deduction Net Tax	Amt.Billed 2025 1st Q 2nd Q Total	2nd Half 2025 3rd Q 4th Q Total	Preliminary 2026 Tax 1st Q 2nd Q Total
40 20	56 X 150 1.5SF-1AG .1928	2	BOYLE, MATTHEW L. 287 DOREMUS AVENUE GLEN ROCK, NJ 287 DOREMUS AVE.	07452 A-2	294600 118800 413400	1408454	1408454 00 1408454	339815 339815 679630	00 728824 728824	352100 352100 704200
40 21	56 X 150 1SAF-1AG .1928	15F	DONG, ALEXANDRA MARIE 293 DOREMUS AVE GLEN ROCK, NJ 293 DOREMUS AVE.	07452 A-2	*EXEMPT*	00	00 00 00	00 00 00	00 00 00	00 00 00
40 22	55 X 150 1.5SF-1AG .1894	2	BRASSIL, BRIAN J & DEBRA J 297 DOREMUS AVE GLEN ROCK, NJ 297 DOREMUS AVE.	07452 A-2	293200 290000 583200	1986962	1986962 00 1986962	479391 479390 958781	00 1028181 1028181	496700 496700 993400
42 1.01	.0000	15F	BATTLE, MICHAEL KEVIN ETAL 280 DOREMUS AVE GLEN ROCK, NJ 280 DOREMUS AVENUE	07452 A-2	*EXEMPT*	00	00 00 00	973413 973412 1946825	00 -1946825 -1946825	00 00 00
42 1.02	.0000	2	KIM, JONG KUN & LI, HUA 276 DOREMUS AVE GLEN ROCK, NJ 276 DOREMUS AVENUE	07452 A-2	338000 885700 1223700	4169146	4169146 00 4169146	1005882 1005881 2011763	00 2157383 2157383	1042300 1042300 2084600
42 4	80 X 385 2SAF-1DG .7071	2	MITZNER, BARRY & CECILE 262 DOREMUS AVE. GLEN ROCK, NJ 262 DOREMUS AVE.	07452 A-2	307800 420200 728000	2480296	2480296 00 2480296	598416 598416 1196832	00 1283464 1283464	620100 620100 1240200
42 5	100 X 150 1SF-2DG .3444	2	MAZIN, SARA E & MARTIN 254 DOREMUS AVENUE GLEN ROCK, NJ 254 DOREMUS AVE.	07452 A-2	354400 493800 848200	2889817	2889817 00 2889817	697221 697220 1394441	00 1495376 1495376	722500 722500 1445000
42 6	50 X 150 2SAF-2DG .1722	2	BATTEPATI, SUJEETH & EASHA, PINNAMANENI 250 DOREMUS AVE GLEN ROCK, NJ 250 DOREMUS AVE.	07452 A-2	286400 187500 473900	1614577	1614577 00 1614577	389546 389546 779092	00 835485 835485	403600 403600 807200
42 7	42 X 145 1.5SF-1BGO RIDGEWOOD 2319/4 .1398	2	ARRIGHI, DANIEL & JESSICA 246 DOREMUS AVE GLEN ROCK, NJ 246 DOREMUS AVE.	07452 A-2	266000 226200 492200	1676925	1676925 00 1676925	404589 404588 809177	00 867748 867748	419200 419200 838400
42 8	8 X 30 RIDGEWOOD 2319/3 .0055	1	MC CRODDEN, MARK & PATRICIA 242 DOREMUS AVE. RIDGEWOOD, NJ REAR DOREMUS AVE	07450 A-2	6200 0 6200	21123	21123 00 21123	5097 5096 10193	00 10930 10930	5300 5300 10600
42 9	47 X 150 1STY ADD'N RIDGEWOOD 2319/5 .1618	2	KHAMBATTA, KAYOMARZ H. & GOOLCHER K 241 DEMAREST ST. RIDGEWOOD, NJ DOREMUS AVE. REAR	07450 A-2	57100 41600 98700	336271	336271 00 336271	81132 81131 162263	00 174008 174008	84100 84100 168200
42 10	100 X 150 2SF-2AG .3444	2	MARCEC, ALEKSANDAR & SHANNON 245 DEMAREST ST GLEN ROCK, NJ 245 DEMAREST ST.	07452 A-2	294500 247200 541700	1845572	1845572 00 1845572	445278 445277 890555	00 955017 955017	461400 461400 922800
43 1.01	BLDG A END UNIT .0000	2	SASUNOV, ISAY & YELENA 1 GLEN ROCK SQUARE #A1 GLEN ROCK, NJ 1 GLEN ROCK SQUARE, A1	07452 A-2T 5	90000 329300 419300	1428555	1428555 00 1428555	344665 344664 689329	318563 420663 739226	357100 357100 714200
43 1.02	BLDG A .0000	2	LALKA, NISCHAYA 1 GLEN ROCK SQUARE #A2 GLEN ROCK, NJ 1 GLEN ROCK SQUARE, A2	07452 A-2T 5	90000 325700 415700	1416290	1416290 00 1416290	341706 341705 683411	315828 417051 732879	354100 354100 708200

6244200

21273988

00

00

21273988

12212292

9061696

10637000

Block No. Lot No. Qualification Account No.	Land Dimensions Building Description Additional Lots Acreage	Prop. Class	Owner's Name Address City State Property Location	Billing Code Zip Code	Land Improvement Exemption Net Total	2025 Property Tax Special Dist	2025 Total Tax Deduction Net Tax	Amt.Billed 2025 1st Q 2nd Q Total	2nd Half 2025 3rd Q 4th Q Total	Preliminary 2026 Tax 1st Q 2nd Q Total
43 1.03	BLDG A .0000	2	TSAVEGIAS, ANGELO & KRISTINA 1 GLEN ROCK SQUARE #A3 GLEN ROCK, NJ 1 GLEN ROCK SQUARE, A3	07452 A-2T 5	90000 329300 419300	1428555	1428555 00	344665 344664	318563 420663	357100 357100
43 1.04	BLDG A .0000	2	KREPS, ELLEN & ARNOLD, GEORGE & CAROL 1 GLEN ROCK SQUARE #A4 GLEN ROCK, NJ 1 GLEN ROCK SQUARE, A4	07452 A-2T 5	90000 325700 415700	1416290	1416290 00	341706 341705	315828 417051	354100 354100
43 1.05	BLDG A END UNIT .0000	2	OZALP, MUSTAFA TUMAY & MUSERREF 1 GLEN ROCK SQUARE, #A-5 GLEN ROCK, NJ 1 GLEN ROCK SQUARE, A5	07452 A-2T 5	90000 329300 419300	1428555	1428555 00	344665 344664	318563 420663	357100 357100
43 1.06	BLDG B END UNIT .0000	2	SOLOMON, KEVIN C & BYRNE, MEGHAN GRACE 1 GLEN ROCK SQ B1 GLEN ROCK, NJ 1 GLEN ROCK SQUARE, B1	07452 A-2T 5	90000 329300 419300	1428555	1428555 00	344665 344664	318563 420663	357100 357100
43 1.07	BLDG B .0000	2	FORMANEK, CELESTE 1 GLEN ROCK SQ #B2 GLEN ROCK, NJ 1 GLEN ROCK SQUARE, B2	07452 A-2T 5	90000 325700 415700	1416290	1416290 00	341706 341705	00 732879	354100 354100
43 1.08	BLDG B .0000	2	NEJMEH, GREGORY R & MELISSA 68 TUTTLE AVE. BEDMINSTER, NJ 1 GLEN ROCK SQUARE, B3	07921 A-2T 5	90000 325700 415700	1416290	1416290 00	341706 341705	315828 417051	354100 354100
43 1.09	BLDG B .0000	2	KIM, TAE YOUNG & LEE, EUN JEONG 1 GLEN ROCK SQ #B4 GLEN ROCK, NJ 1 GLEN ROCK SQUARE, B4	07452 A-2T 5	90000 325700 415700	1416290	1416290 00	341706 341705	00 732879	354100 354100
43 1.10	BLDG B END UNIT .0000	2	GUO, XUAN & LI, MENG 1 GLEN ROCK SQUARE, B5 GLEN ROCK, NJ 1 GLEN ROCK SQUARE, B5	07452 A-2T 5	90000 329300 419300	1428555	1428555 00	344665 344664	318563 420663	357100 357100
43 1.11	BLDG C END UNIT .0000	2	C1 GLEN ROCK SQUARE LLC 1 GLEN ROCK SQUARE C1 GLEN ROCK, NJ 1 GLEN ROCK SQUARE, C1	07452 A-2T 5	90000 329300 419300	1428555	1428555 00	344665 344664	318563 420663	357100 357100
43 1.12	BLDG C .0000	2	UMMAT, AJAY & CHOPRA, CHANDNI 1 GLEN ROCK SQUARE #C2 GLEN ROCK, NJ 1 GLEN ROCK SQUARE, C2	07452 A-2T 5	90000 325700 415700	1416290	1416290 00	341706 341705	315828 417051	354100 354100
43 1.13	BLDG C .0000	2	CONSTANTINE, NATALIE (ETAL) 1 GLEN ROCK SQUARE #C3 GLEN ROCK, NJ 1 GLEN ROCK SQUARE, C3	07452 A-2T 5	90000 325700 415700	1416290	1416290 00	341706 341705	315828 417051	354100 354100
43 1.14	BLDG C .0000	2	HUANG, WINNIE WEI CHIEH 1 GLEN ROCK SQUARE #C4 GLEN ROCK, NJ 1 GLEN ROCK SQUARE, C4	07452 A-2T 5	90000 325700 415700	1416290	1416290 00	341706 341705	315828 417051	354100 354100
43 1.15	BLDG C END UNIT .0000	2	HUANG, YUH YUAN 1168 14TH ST. APT A FORT LEE, NJ 1 GLEN ROCK SQUARE, C5	07024 A-2T 5	90000 329300 419300	1428555	1428555 00	344665 344664	318563 420663	357100 357100
43 1.16	BLDG D MOUNT LAUREL; LOWER .0000	2	ROSE, JACQUELINE M 1 GLEN ROCK SQUARE #D1 GLEN ROCK, NJ 1 GLEN ROCK SQUARE, D1	07452 A-2T 5	10000 25000 35000	119245	119245 00	28770 28770	26591 35114	29800 29800

5460700

18604605

00

00

18604605

8977391

9627214

9302200

Block No. Lot No. Qualification Account No.	Land Dimensions Building Description Additional Lots Acreage	Prop. Class	Owner's Name Address City State Property Location	Billing Code Zip Code	Land Improvement Exemption Net Total	2025 Property Tax Special Dist	2025 Total Tax Deduction Net Tax	Amt.Billed 2025 1st Q 2nd Q Total	2nd Half 2025 3rd Q 4th Q Total	Preliminary 2026 Tax 1st Q 2nd Q Total
43 1.17	BLDG D MOUNT LAUREL; .0000	2 UPPER	TRAN, THI THANH THAO 1 GLEN ROCK SQUARE, #D2 GLEN ROCK, NJ 1 GLEN ROCK SQUARE, D2	07452 A-2T 5	90000 35000 125000	425875	425875 00 425875	102750 102750 205500	94969 125406 220375	106500 106500 213000
43 1.18	BLDG D .0000	2	SHMAY, VADIM & NATALYA 1 GLEN ROCK SQ #D3 GLEN ROCK, NJ 1 GLEN ROCK SQUARE, D3	07452 A-2T 5	90000 325700 415700	1416290	1416290 00 1416290	341706 341705 683411	315828 417051 732879	354100 354100 708200
43 1.19	BLDG D .0000	2	KABRA, ANURAG & TANUSHREE 1 GLEN ROCK SQUARE #D-4 GLEN ROCK, NJ 1 GLEN ROCK SQUARE, D4	07452 A-2T 5	90000 325700 415700	1416290	1416290 00 1416290	341706 341705 683411	315828 417051 732879	354100 354100 708200
43 1.20	BLDG D END UNIT .0000	2	CHOI, TAEK 1 GLEN ROCK SQUARE #D-5 GLEN ROCK, NJ 1 GLEN ROCK SQUARE, D5	07452 A-2T 5	90000 329300 419300	1428555	1428555 00 1428555	344665 344664 689329	318563 420663 739226	357100 357100 714200
43 2	50 X 150 2SF-1DG .1722	2	GAFFNEY, ROBERT W. & SUSAN P. 469 DOREMUS AVE. GLEN ROCK, NJ 469 DOREMUS AVE.	07452 A-2	286400 184000 470400	1602653	1602653 00 1602653	386669 386669 773338	00 829315 829315	400700 400700 801400
43 3	100 X 150 1.5SF-1AG .3444	2	RIVKIN, APRIL 465 DOREMUS AVE GLEN ROCK, NJ 465 DOREMUS AVE.	07452 A-2	354400 245600 600000	2044200	2044200 00 2044200	493200 493200 986400	00 1057800 1057800	511100 511100 1022200
43 4	80 X 150 1SB-1BGO .2755	2	457 DOREMUS LLC P.O. BOX 411 ELMWOOD PK, NJ 457 DOREMUS AVE.	07407 A-2	327200 619800 947000	3226429	3226429 00 3226429	778434 778434 1556868	00 1669561 1669561	806600 806600 1613200
43 5	90 X 150 2SF-2AG .3099	2	KALINA-SUAREZ, JANET 449 DOREMUS AVENUE GLEN ROCK, NJ 449 DOREMUS AVE.	07452 A-2	340800 183000 523800	1784587	1784587 00 1784587	430564 430563 861127	00 923460 923460	446100 446100 892200
43 6	90 X 150 1SF-1DG .3099	2	HAN, DAVID S & KIM, SOYOUNG 443 DOREMUS AVE GLEN ROCK, NJ 443 DOREMUS AVE.	07452 A-2	340800 515100 855900	2916051	2916051 00 2916051	703550 703550 1407100	00 1508951 1508951	729000 729000 1458000
43 7	90 X 150 1SF-1AG .3099	2	KENNEDY, WILLIAM & KERI 435 DOREMUS AVE GLEN ROCK, NJ 435 DOREMUS AVE.	07452 A-2	340800 316400 657200	2239080	2239080 00 2239080	540219 540218 1080437	00 1158643 1158643	559800 559800 1119600
43 8 C0001	1613 2BR 25BT A BLDG. #4 - END UNIT .0000	2	PARK, JAMES & YOON 1 DARYL CT GLEN ROCK, NJ 1 DARYL CT.	07452 A-2T	225000 156800 381800	1300793	1300793 00 1300793	313840 313839 627679	00 673114 673114	325200 325200 650400
43 8 C0002	1585 2BR 25BT B BLDG. #4 .0000	2	CHELAK JR, WILLIAM 2 DARYL COURT GLEN ROCK, NJ 2 DARYL CT.	07452 A-2T	225000 153700 378700	1290231	1290231 00 1290231	311292 311291 622583	00 667648 667648	322600 322600 645200
43 8 C0003	1585 2BR 25BT B BLDG. #4 .0000	2	BOXLEY, THOMAS J & JUDITH 3 DARYL CT GLEN ROCK, NJ 3 DARYL CT.	07452 A-2T	225000 153700 378700	1290231 V1	1290231 -25000 1265231	305042 305041 610083	00 655148 655148	316300 316300 632600
43 8 C0004	1585 2BR 25BT B BLDG. #4 .0000	2	JIN, SANGWOOK & SUNG MIN 4 DARYL COURT GLEN ROCK, NJ 4 DARYL CT.	07452 A-2T	225000 153700 378700	1290231	1290231 00 1290231	311292 311291 622583	00 667648 667648	322600 322600 645200

6947900

23671496

00

25000

23646496

11409849

12236647

11823600

Block No. Lot No. Qualification Account No.	Land Dimensions Building Description Additional Lots Acreage	Prop. Class	Owner's Name Address City State Property Location	Billing Code Zip Code	Land Improvement Exemption Net Total	2025 Property Tax Special Dist	2025 Total Tax Deduction Net Tax	Amt.Billed 2025 1st Q 2nd Q Total	2nd Half 2025 3rd Q 4th Q Total	Preliminary 2026 Tax 1st Q 2nd Q Total
43 8 C0005	1613 2BR 25BT A 2 BLDG. #4 - END UNIT .0000		ROCKY HILL HOUSE TRUST 7 BEDFORD PL FAIR LAWN, NJ 5 DARYL CT.	07410 A-2T	225000 163900 388900	1324982	1324982 00	319676 319676 639352	00 685630 685630	331200 331200 662400
43 8 C0006	1613 2BR 25BT A 2 BLDG. #3 - END UNIT .0000		GALLAGHER, PATRICIA E 6 DARYL CT GLEN ROCK, NJ 6 DARYL CT.	07452 A-2T	225000 156800 381800	1300793	1300793 00	313840 313839 627679	00 673114 673114	325200 325200 650400
43 8 C0007	1585 2BR 25BT B 2 BLDG. #3 .0000		FALCO, CHRISTINA ANN ETAL 7 DARYL CT GLEN ROCK, NJ 7 DARYL CT.	07452 A-2T	225000 152600 377600	1286483	1286483 00	310388 310387 620775	00 665708 665708	321600 321600 643200
43 8 C0008	1585 2BR 25BT B 2 BLDG. #3 .0000		GLANZ, JACKIE 8 DARYL CT GLEN ROCK, NJ 8 DARYL CT.	07452 A-2T	225000 152600 377600	1286483	1286483 00	310388 310387 620775	00 665708 665708	321600 321600 643200
43 8 C0009	1613 2BR 25BT A 2 BLDG. #3 - END UNIT .0000		SLOOTMAKER, ADRIAN & CLAIRE 9 DARYL CT GLEN ROCK, NJ 9 DARYL CT.	07452 A-2T	225000 154900 379900	1294319	1294319 00	306028 306028 612056	00 682263 682263	323600 323600 647200
43 8 C0010	1613 2BR 25BT A 2 BLDG. #2 - END UNIT .0000		MANSAKU, LORENC 10 DARYL CT GLEN ROCK, NJ 10 DARYL CT.	07452 A-2T	225000 170700 395700	1348150	1348150 00	325266 325265 650531	00 697619 697619	337000 337000 674000
43 8 C0011	1585 2BR 25BT B 2 BLDG. #2 .0000		CELEBI, BARBAROS & MADINA 11 DARYL CT GLEN ROCK, NJ 11 DARYL CT.	07452 A-2T	225000 152600 377600	1286483	1286483 00	310388 310387 620775	00 665708 665708	321600 321600 643200
43 8 C0012	1585 2BR 25BT B 2 BLDG. #2 .0000		CHAN, JEFFREY V 12 DARYL COURT BLDG 12 GLEN ROCK, NJ 12 DARYL CT.	07452 A-2T	225000 152600 377600	1286483	1286483 00	310388 310387 620775	00 665708 665708	321600 321600 643200
43 8 C0013	1585 2BR 25BT B 2 BLDG. #2 .0000		RIDGETOP HOUSE TRUST 7 BEDFORD PL FAIR LAWN, NJ 13 DARYL CT.	07410 A-2T	225000 170000 395000	1345765 V1	1345765 -25000 1320765	318440 318440 636880	00 683885 683885	330200 330200 660400
43 8 C0014	1613 2BR 25BT A 2 BLDG. #2 - END UNIT .0000		14 DARYL CT. CO. 14 DARYL COURT GLEN ROCK, NJ 14 DARYL CT.	07452 A-2T	225000 156800 381800	1300793	1300793 00	313840 313839 627679	00 673114 673114	325200 325200 650400
43 8 C0015	1613 2BR 25BT A 2 BLDG. #1 - END UNIT .0000		VERBLAAUW, NANCY 15 DARYL CT GLEN ROCK, NJ 15 DARYL CT.	07452 A-2T	225000 164700 389700	1327708	1327708 00	320334 320333 640667	00 687041 687041	331900 331900 663800
43 8 C0016	1585 2BR 25BT B 2 BLDG. #1 .0000		PUGLIESE, JENNIFER 16 DARYL COURT GLEN ROCK, NJ 16 DARYL CT.	07452 A-2T	225000 152600 377600	1286483	1286483 00	310388 310387 620775	00 665708 665708	321600 321600 643200
43 8 C0017	1585 2BR 25BT B 15F BLDG. #1 .0000		AKKAWAY, FRANCES & DANIEL T & EDWARD 17 DARYL CT #17 GLEN ROCK, NJ 17 DARYL CT.	07452 A-2T	*EXEMPT*	00	00 00 00	00 00 00	00 00 00	00 00 00
43 8 C0018	1613 2BR 25BT A 2 BLDG. #1 - END UNIT .0000		RUSSO, CHARLES & LINDA 18 DARYL COURT GLEN ROCK, NJ 18 DARYL CT.	07452 A-2T	225000 156800 381800	1300793	1300793 00	313840 313839 627679	00 673114 673114	325200 325200 650400

4982600

16975718

00

25000

16950718

8166398

8784320

8475000

Block No. Lot No. Qualification Account No.	Land Dimensions Building Description Additional Lots Acreage	Prop. Class	Owner's Name Address City State Property Location	Billing Code Zip Code	Land Improvement Exemption Net Total	2025 Property Tax Special Dist	2025 Total Tax Deduction Net Tax	Amt.Billed 2025 1st Q 2nd Q Total	2nd Half 2025 3rd Q 4th Q Total	Preliminary 2026 Tax 1st Q 2nd Q Total
43 9	80 X 150 2SF-2BIG .2755	2	ZHUKOV, ALEX & TATYANA 423 DOREMUS AVE GLEN ROCK, NJ 423 DOREMUS AVE.	07452 A-2	325800 223500 549300	1871465	1871465 00 1871465	451525 451524 903049	00 968416 968416	467900 467900 935800
43 10	80 X 150 2SF-2BIG .2755	2	MORIEKO, BRYAN M & KRISTINE 419 DOREMUS AVE GLEN ROCK, NJ 419 DOREMUS AVE.	07452 A-2	327200 173100 500300	1704522	1704522 00 1704522	411247 411246 822493	00 882029 882029	426100 426100 852200
43 11	125 X 150 2SAF-2DG .4304	2	CALLAHAN, MARY LOU 411 DOREMUS AVE. GLEN ROCK, NJ 411 DOREMUS AVE.	07452 A-2	388300 243600 631900	2152883 WI	2152883 -25000 2127883	513172 513172 1026344	00 1101539 1101539	532000 532000 1064000
43 12	81 X 150 2SF-1DG .2789	2	DOYLE, KEVIN & HUNTER, CINDY TRSTES 399 DOREMUS AVE GLEN ROCK, NJ 399 DOREMUS AVE.	07452 A-2	327200 413600 740800	2523906	2523906 00 2523906	608938 608938 1217876	00 1306030 1306030	631000 631000 1262000
43 13.01	76 X 309 DEMO 3/06 2005 SUB-DIV. .5391	2	HOYT, DAVID & FRANCINE 391 DOREMUS AVENUE GLEN ROCK, NJ 391 DOREMUS AVE.	07452 A-2	337700 573600 911300	3104799	3104799 00 3104799	749089 749088 1498177	00 1606622 1606622	776200 776200 1552400
43 13.02	76 X 307 2005 SUB-DIV. .5356	2	REILLY, MARY ANN 387 DOREMUS AVE GLEN ROCK, NJ 387 DOREMUS AVENUE	07452 A-2	337700 520200 857900	2922865	2922865 00 2922865	705194 705194 1410388	00 1512477 1512477	730700 730700 1461400
43 14.01	76 X 304 DEMO 3/06 .5304	2	RYAN, ANDREA J & KEVIN 381 DOREMUS AVENUE GLEN ROCK, NJ 381 DOREMUS AVE.	07452 A-2	337700 545200 882900	3008040	3008040 00 3008040	725744 725744 1451488	00 1556552 1556552	752000 752000 1504000
43 15	75 X 298 2SF-2DG .5131	2	BOGNAR, MICHAEL 375 DOREMUS AVE GLEN ROCK, NJ 375 DOREMUS AVE.	07452 A-2	336100 158400 494500	1684762	1684762 00 1684762	406479 406479 812958	00 871804 871804	421200 421200 842400
43 16	73 X 295 2SF-2DG DISABLED VET .4944	2	POMO, ANTHONY & DEVLIN 89 AQUEDUCT AVE MIDLAND PARK, NJ 367 DOREMUS AVE.	07432 A-2	331200 184700 515900	1757671	1757671 00 1757671	424070 424070 848140	00 909531 909531	439400 439400 878800
43 17	50 X 290 2SF-NG .3329	2	MCNAIR, RYAN & SUSAN DAVIS 363 DOREMUS AVE. GLEN ROCK, NJ 363 DOREMUS AVE.	07452 A-2	295700 237600 533300	1816953	1816953 00 1816953	438373 438372 876745	00 940208 940208	454200 454200 908400
43 18	40 X 284 1.5SF-2DG .2608	2	BEIT-ZURI, BEN & LAURA 359 DOREMUS AVE GLEN ROCK, NJ 359 DOREMUS AVE.	07452 A-2	280300 122500 402800	1372340	1372340 00 1372340	331102 331101 662203	00 710137 710137	343100 343100 686200
43 20.01	50 X 279 2SAF-2DG 2006 SUB-DIV .3202	2	RING, JOEL & SUSAN M 355 DOREMUS AVE GLEN ROCK, NJ 355 DOREMUS AVE.	07452 A-2	295700 200700 496400	1691235	1691235 00 1691235	408041 408041 816082	00 875153 875153	422800 422800 845600
43 21.01	50 X 272 1.5SF-2DG 2006 SUB-DIV .3122	2	KUTCHA, BRADLEY & HAVILAND, LAUREN 351 DOREMUS AVE GLEN ROCK, NJ 351 DOREMUS AVE.	07452 A-2	295700 134800 430500	1466714	1466714 00 1466714	353871 353871 707742	00 758972 758972	366700 366700 733400
43 22	60 X 267 1SF-1AG .3678	2	STANKIEWICZ, GEORGE A. & DONNA J. 347 DOREMUS AVE. GLEN ROCK, NJ 347 DOREMUS AVE.	07452 A-2	311100 245900 557000	1897699	1897699 00 1897699	457854 457854 915708	00 981991 981991	474400 474400 948800

8504800

28975854

00

25000

28950854

13969393

14981461

14475400



Block No. Lot No. Qualification Account No.	Land Dimensions Building Description Additional Lots Acreage	Prop. Class	Owner's Name Address City State Property Location	Billing Code Zip Code	Land Improvement Exemption Net Total	2025 Property Tax Special Dist	2025 Total Tax Deduction Net Tax	Amt.Billed 2025 1st Q 2nd Q Total	2nd Half 2025 3rd Q 4th Q Total	Preliminary 2026 Tax 1st Q 2nd Q Total
43 23	61 X 265 1.5SF-1AG .3711	2	JUREK, MICHAEL & HANNA 343 DOREMUS AVE GLEN ROCK, NJ 343 DOREMUS AVE.	07452 A-2	311100 116900 428000	1458196	1458196 00	351816 351816 703632	00 754564 754564	364500 364500 729000
43 24	62 X 267 1SF-1AG .3800	2	HILD, JAMES & DAWN 339 DOREMUS AVE GLEN ROCK, NJ 339 DOREMUS AVE.	07452 A-2	314200 215700 529900	1805369	1805369 00	435578 435578 871156	00 934213 934213	451300 451300 902600
43 25	64 X 271 1SF-1BGO LIFE ESTATE .3982	2	MILLER, BRITTA M & IAN R 333 DOREMUS AVE GLEN ROCK, NJ 333 DOREMUS AVE.	07452 A-2	317300 80600 397900	1355645	1355645 00	327074 327074 654148	00 701497 701497	338900 338900 677800
43 26	68 X 281 1.5SF-1BIG .4387	2	HELDER, CARL R & APRIL M 329 DOREMUS AVENUE GLEN ROCK, NJ 329 DOREMUS AVE.	07452 A-2	318800 110800 429600	1463647	1463647 00	353132 353131 706263	00 757384 757384	365900 365900 731800
43 27	67 X 275 1SAF-1AG .4230	2	CHOY, JOE & RACHEL 323 DOREMUS AVENUE GLEN ROCK, NJ 323 DOREMUS AVE.	07452 A-2	321900 230900 552800	1883390	1883390 00	454402 454401 908803	00 974587 974587	470800 470800 941600
43 28	68 X 308 1.5SF-1BIG-POOL .4808	2	JONES, WHITFIELD & LISA MARIE 319 DOREMUS AVE GLEN ROCK, NJ 319 DOREMUS AVE.	07452 A-2	331400 293500 624900	2129034	2129034 00	513668 513668 1027336	00 1101698 1101698	532300 532300 1064600
44 1	75 X 150 1SF-NG .2583	2	BADUSHOV, NARAN & SAGLARA S 497 DOREMUS AVE GLEN ROCK, NJ 497 DOREMUS AVE.	07452 A-2	320400 118900 439300	1496695	1496695 00	361105 361104 722209	00 774486 774486	374200 374200 748400
44 2	90 X 150 1SF-2DG .3099	2	MARTELL, KEITH & MARISA J 489 DOREMUS AVENUE GLEN ROCK, NJ 489 DOREMUS AVE.	07452 A-2	340800 419200 760000	2589320	2589320 00	624720 624720 1249440	00 1339880 1339880	647300 647300 1294600
44 3	115 X 150 1.5SF-NG .3960	2	COSIMANO, ANTHONY & MICHELLE L 481 DOREMUS AVE GLEN ROCK, NJ 481 DOREMUS AVE.	07452 A-2	374700 136500 511200	1741658	1741658 00	420207 420206 840413	00 901245 901245	435400 435400 870800
44 4	1.246 AC. 1.2460	15C	BOROUGH OF GLEN ROCK MUNICIPAL BLDG. GLEN ROCK, NJ 473 DOREMUS AVE.	07452 A-2T	*EXEMPT*	00	00 00 00	00 00 00	00 00 00	00 00 00
45 1	60 X 175 2SSF-NG .2410	2	DROZD, KURT & JOSEPHINE 175 RUTLAND RD GLEN ROCK, NJ 175 RUTLAND RD.	07452 A-2	305200 211700 516900	1761078	1761078 00	424892 424892 849784	00 911294 911294	440300 440300 880600
45 2	60 X 175 2SSF-NG .2410	2	THOMPSON, DONALD & KATE 480 DOREMUS AVENUE GLEN ROCK, NJ 480 DOREMUS AVE.	07452 A-2	305200 164800 470000	1601290	1601290 00	386340 386340 772680	00 828610 828610	400300 400300 800600
45 3	60 X 175 2SAF-2DG .2410	2	LYTVYN, ROMAN & ZOBENKO, YULIYA 476 DOREMUS AVE GLEN ROCK, NJ 476 DOREMUS AVE.	07452 A-2	305200 171500 476700	1624117	1624117 00	391848 391847 783695	00 840422 840422	406000 406000 812000
45 4	60 X 175 2SF-2DG .2410	2	MC CANN, TERRENCE D. & KATHLEEN L. 470 DOREMUS AVE. GLEN ROCK, NJ 470 DOREMUS AVE.	07452 A-2	305200 148200 453400	1544734	1544734 00	372695 372695 745390	00 799344 799344	386200 386200 772400

Block No. Lot No. Qualification Account No.	Land Dimensions Building Description Additional Lots Acreage	Prop. Class	Owner's Name Address City State Property Location	Billing Code Zip Code	Land Improvement Exemption Net Total	2025 Property Tax Special Dist	2025 Total Tax Deduction Net Tax	Amt.Billed 2025 1st Q 2nd Q Total	2nd Half 2025 3rd Q 4th Q Total	Preliminary 2026 Tax 1st Q 2nd Q Total
45 5	60 X 240 2SAF-2DG .3306	2	MARCHICA, THOMAS & JOANNE JASMINE 161 RUTLAND RD GLEN ROCK, NJ 161 RUTLAND RD.	07452 A-2	325200 368500 693700	2363436	2363436 00 2363436	570222 570221 1140443	00 1222993 1222993	590900 590900 1181800
45 6	100 X 115 1SF-2BGO .2640	2	PASQUINUCCI, ANTHONY R. & MARIA L. 125 CONCORD AVE. GLEN ROCK, NJ 125 CONCORD AVE.	07452 A-2	354800 250700 605500	2062939	2062939 00 2062939	497721 497721 995442	00 1067497 1067497	515700 515700 1031400
45 7	57 X 140 2SAF-1DG .1832	2	WELCH, JAMES W. & LUCILLE 157 RUTLAND RD. GLEN ROCK, NJ 157 RUTLAND RD.	07452 A-2	308500 229800 538300	1833988	1833988 00 1833988	442483 442482 884965	00 949023 949023	458500 458500 917000
45 8	58 X 140 2SF-2AG .1864	2	DEVINE, STEVEN & LORELEI TRSTES 153 RUTLAND RD GLEN ROCK, NJ 153 RUTLAND RD.	07452 A-2	309900 435600 745500	2539919	2539919 00 2539919	612801 612801 1225602	00 1314317 1314317	635000 635000 1270000
46 1	243 X 240 2.5SSF-2AG 1.3388	2	TORPEY, WILLIAM T. & LISA A. 141 RUTLAND RD. GLEN ROCK, NJ 141 RUTLAND RD.	07452 A-2	633300 442700 1076000	3665932 V1	3665932 -25000 3640932	878222 878222 1756444	00 1884488 1884488	910200 910200 1820400
46 2	140 X 240 1SBF-2AG .7713	2	HAMMOUD, RAYANNE 121 RUTLAND RD GLEN ROCK, NJ 121 RUTLAND RD.	07452 A-1	464900 568000 1032900	3519090	3519090 00 3519090	849044 849044 1698088	00 1821002 1821002	879800 879800 1759600
46 3	11.333 AC 2CG 11.3330	15C	BOROUGH OF GLEN ROCK MUNICIPAL BLDG. GLEN ROCK, NJ 440 DOREMUS AVE-PARK	07452 A-2	*EXEMPT*	00	00 00 00	00 00 00	00 00 00	00 00 00
46 4	9.366 AC. 9.3660	15C	BOROUGH OF GLEN ROCK MUNICIPAL BLDG. GLEN ROCK, NJ 390 DOREMEUS AVENUE	07452 A-2	*EXEMPT*	00	00 00 00	00 00 00	00 00 00	00 00 00
46 4.01	7.19 7.1900	15C	BOROUGH OF GLEN ROCK DEMAREST ST. GLEN ROCK, NJ 340 DOREMUS AVENUE	07452 A-2	*EXEMPT*	00	00 00 00	00 00 00	00 00 00	00 00 00
46 4.02	6.57 6.5700	15C	BOROUGH OF GLEN ROCK DOREMUS AVE. GLEN ROCK, NJ 350 DOREMUS AVENUE	07452 A-2	*EXEMPT*	00	00 00 00	00 00 00	00 00 00	00 00 00
46 5	40 X 100 .0918	4B	VILLAGE OF RIDGEWOOD 131 NORTH MAPLE AVENUE RIDGEWOOD, NJ 390A DOREMUS AVE (REAR)	07450 A-2	67500 0 67500	229973	229973 00 229973	55485 55485 110970	00 119003 119003	57500 57500 115000
46 7	80 X 85 .1561	1	MITZNER, BARRY & CECILE 262 DOREMUS AVE. GLEN ROCK, NJ DEMAREST ST.	07452 A-2	20200 0 20200	68821	68821 00 68821	16605 16604 33209	00 35612 35612	17200 17200 34400
46 8	22X99 TRI;(6'X150') RIDGEWOOD 2313/12 .0500	1	WALLIN, JASON (ETAL) 242 DEMAREST STREET RIDGEWOOD, NJ 242 DEMAREST ST.	07450 A-2	6900 0 6900	23508	23508 00 23508	5672 5672 11344	00 12164 12164	5900 5900 11800
47 1	112 X 169 2SF-2AG .4345	2	FUCHS, CARL & LOIS 299 DUNHAM PL GLEN ROCK, NJ 299 DUNHAM PL.	07452 A-1	479800 435000 914800	3116724	3116724 00 3116724	751966 751965 1503931	00 1612793 1612793	779200 779200 1558400

5701300

19424330

00

25000

19399330

9360438

10038892

9699800

Block No. Lot No. Qualification Account No.	Land Dimensions Building Description Additional Lots Acreage	Prop. Class	Owner's Name Address City State Property Location	Billing Code Zip Code	Land Improvement Exemption Net Total	2025 Property Tax Special Dist	2025 Total Tax Deduction Net Tax	Amt.Billed 2025 1st Q 2nd Q Total	2nd Half 2025 3rd Q 4th Q Total	Preliminary 2026 Tax 1st Q 2nd Q Total
47 2	124 X 150 2SF-2AG .4270	2	LEUNG (ETAL), RICKY KAMING 291 DUNHAM PL GLEN ROCK, NJ 291 DUNHAM PL.	07452 A-1	472300 352700 825000	2810775	2810775 00 2810775	678150 678150 1356300	00 1454475 1454475	702700 702700 1405400
47 3	100 X 175 2SF-2AG .4017	2	IVERS, WILLIAM J & RESA 285 DUNHAM PL GLEN ROCK, NJ 285 DUNHAM PL.	07452 A-1	476600 504500 981100	3342608	3342608 00 3342608	806465 806464 1612929	00 1729679 1729679	835700 835700 1671400
47 4	142 X 200 2SF-2AG .6520	2	WEI, TING YUNG & SU YUEH 279 DUNHAM PL. GLEN ROCK, NJ 279 DUNHAM PL.	07452 A-1	535500 284500 820000	2793740	2793740 00 2793740	674040 674040 1348080	00 1445660 1445660	698400 698400 1396800
47 5	152 X 190 1SF-2AG-POOL .6630	2	KIPINIAK, ADAM & EMILY ELIZABETH 275 DUNHAM PL GLEN ROCK, NJ 275 DUNHAM PL.	07452 A-1	556600 662200 1218800	4152452	4152452 00 4152452	1001854 1001853 2003707	00 2148745 2148745	1038100 1038100 2076200
47 6	124 X 150 1SF-2AG-POOL .4270	2	NATHANSON, ANDREW & SUZANNE 274 DUNHAM PL GLEN ROCK, NJ 274 DUNHAM PL.	07452 A-1	423700 709800 1133500	3861835	3861835 00 3861835	931737 931737 1863474	00 1998361 1998361	965500 965500 1931000
47 7	170 X 210 2SF-2BIG .8196	2	YANG, CHIH CHEN & MEI JUE 284 DUNHAM PL. GLEN ROCK, NJ 284 DUNHAM PL.	07452 A-1	521200 266700 787900	2684375	2684375 00 2684375	647654 647654 1295308	00 1389067 1389067	671100 671100 1342200
47 8	71 X 275 2SF-2BIG RIDGEWOOD 2317/12 .4482	2	ASHKAR, KAMIL & MARANDA 166 LOWELL RD. GLEN ROCK, NJ 166 LOWELL RD.	07452 A-1	520700 432900 953600	3248915	3248915 00 3248915	783860 783859 1567719	00 1681196 1681196	812200 812200 1624400
47 9	191 X 211 1SF-2AG .9252	2	BRENNAN, KEVIN ETALS 160 LOWELL ROAD GLEN ROCK, NJ 160 LOWELL RD.	07452 A-1	484400 356800 841200	2865968	2865968 00 2865968	691467 691466 1382933	00 1483035 1483035	716500 716500 1433000
47 10	105 X 105 2SB-2AG .2531	2	PUCCI, ANTHONY E & CYNTHIA A 150 LOWELL RD. GLEN ROCK, NJ 150 LOWELL RD.	07452 A-1	542900 272100 815000	2776705	2776705 00 2776705	669930 669930 1339860	00 1436845 1436845	694200 694200 1388400
47 11	106 X 175 1SF-2BGO .4258	2	RAINEY, ROBERT S & VALERINE A 17 CHATHAM PL GLEN ROCK, NJ 17 CHATHAM PL.	07452 A-1	440300 399200 839500	2860177	2860177 00 2860177	690069 690069 1380138	00 1480039 1480039	715000 715000 1430000
47 12	116 X 175 2SF-2BIG .4660	2	WAISBREN, HARRY & SARI 25 CHATHAM PL GLEN ROCK, NJ 25 CHATHAM PL.	07452 A-1 6	451500 647600 1099100	3744634	3744634 00 3744634	903461 903460 1806921	00 1937713 1937713	936200 936200 1872400
48 1	105 X 35 RIDGEWOOD 2317/14 .0844	1	WOHELO, LLC 240 SUNSET AVENUE RIDGEWOOD, NJ 161 MCKINLEY PL.	07450 A-1	29700 0 29700	101188	101188 00 101188	24414 24413 48827	00 52361 52361	25300 25300 50600
49 1	124 X 175 1SF-2BGO .4982	2	SMITH, PETER J & SMITH, ALISON C (BELL) 57 WELLESLEY RD GLEN ROCK, NJ 57 WELLESLEY RD.	07452 A-1	501700 385400 887100	3022350	3022350 00 3022350	729197 729196 1458393	00 1563957 1563957	755600 755600 1511200
49 2	87 X 190 1.5SF-1BGO .3795	2	MATHUR, ASHISH KUMAR & PUJA 162 MC KINLEY PLACE GLEN ROCK, NJ 162 MC KINLEY PL.	07452 A-1	514600 135400 650000	2214550	2214550 00 2214550	534300 534300 1068600	00 1145950 1145950	553600 553600 1107200

Block No. Lot No. Qualification Account No.	Land Dimensions Building Description Additional Lots Acreage	Prop. Class	Owner's Name Address City State Property Location	Billing Code Zip Code	Land Improvement Exemption Net Total	2025 Property Tax Special Dist	2025 Total Tax Deduction Net Tax	Amt.Billed 2025 1st Q 2nd Q Total	2nd Half 2025 3rd Q 4th Q Total	Preliminary 2026 Tax 1st Q 2nd Q Total
49 3	80 X 194 1.5SF-2AG .3563	2	CHADWICK, THOMAS E. & CLAIRE M. 168 MC KINLEY PL. GLEN ROCK, NJ 168 MC KINLEY PL.	07452 A-1	446900 372700 819600	2792377	2792377 00 2792377	673712 673711 1347423	00 1444954 1444954	698100 698100 1396200
49 4	62 X 199 1.5SF-2AG RIDGEWOOD 2316/8 .2832	2	WEINSTEIN, MATTHEW & DANA 170 MCKINLEY PL GLEN ROCK, NJ 170 MC KINLEY PL.	07452 A-1	442900 315200 758100	2582847	2582847 00 2582847	623159 623158 1246317	00 1336530 1336530	645700 645700 1291400
49 5	80 X 170 1.5SF-1BIG RIDGEWOOD 2316/5 .3122	2	FREED, CYNTHIA L 176 MCKINLEY PL GLEN ROCK, NJ 176 MC KINLEY PL.	07452 A-1	441400 139900 581300	1980489	1980489 00 1980489	477829 477828 955657	00 1024832 1024832	495100 495100 990200
49 6	80 X 154 RIDGEWOOD 2316/4 .2828	1	BISCAN, SHERRI 178 MCKINLEY PL. RIDGEWOOD, NJ MCKINLEY PL. REAR	07450 A-1	78300 0 78300	266768	266768 00 266768	64363 64362 128725	00 138043 138043	66700 66700 133400
49 7	75 X 30 RIDGEWOOD 2316/3 .0517	1	SULLIVAN, MARK & GWEN 182 MCKINLEY PL RIDGEWOOD, NJ MC KINLEY PL. REAR	07450 A-1	30600 0 30600	104254	104254 00 104254	25154 25153 50307	00 53947 53947	26100 26100 52200
49 8	23 X 260 RIDGEWOOD 2316/6 .1373	1	WIRTZ, LYNETTE M 321 LINCOLN AVE RIDGEWOOD, NJ 321 LINCOLN AVE. REAR	07450 A-1	49700 0 49700	169328	169328 00 169328	40854 40853 81707	00 87621 87621	42300 42300 84600
49 10	130 X 195 2SBF-3BGO .5820	2	WAGNER, EDWARD M & JIHYE G 5 WELLESLEY ROAD GLEN ROCK, NJ 5 WELLESLEY ROAD	07452 A-1	372500 577500 950000	3236650	3236650 00 3236650	780900 780900 1561800	00 1674850 1674850	809200 809200 1618400
49 11	100 X 191 2SAF-2BGO-POOL .4385	2	SMITH, BENJAMIN & GARRIS, KIMBERLY 15 WELLESLEY RD GLEN ROCK, NJ 15 WELLESLEY RD.	07452 A-1	490900 520900 1011800	3447203	3447203 00 3447203	831700 831699 1663399	00 1783804 1783804	861800 861800 1723600
49 12	103 X 195 1.5SF-2BIG .4611	2	BARLETTA, FRANK J & ROMINA M 25 WELLESLEY RD GLEN ROCK, NJ 25 WELLESLEY RD.	07452 A-1	483600 490500 974100	3318759	3318759 00 3318759	800711 800710 1601421	00 1717338 1717338	829700 829700 1659400
49 13	100 X 183 2SF-2AG .4201	2	LOTA, JOSEPH & JENNIFER 31 WELLESLEY RD GLEN ROCK, NJ 31 WELLESLEY RD.	07452 A-1	480200 247000 727200	2477570	2477570 00 2477570	597759 597758 1195517	00 1282053 1282053	619400 619400 1238800
49 14	100 X 176 1.5SF-2BGO-POOL .4040	2	SCHOENBERG, DAVID & ROBIN S. 39 WELLESLEY RD. GLEN ROCK, NJ 39 WELLESLEY RD.	07452 A-1	478500 353500 832000	2834624	2834624 00 2834624	683904 683904 1367808	00 1466816 1466816	708700 708700 1417400
49 15	100 X 175 1.5SF-2BGO .4017	2	HEUSS, STEVEN M & MELISSA M 47 WELLESLEY ROAD GLEN ROCK, NJ 47 WELLESLEY RD.	07452 A-1	478500 346500 825000	2810775	2810775 00 2810775	678150 678150 1356300	00 1454475 1454475	702700 702700 1405400
50 1	121 X 208 2SF-2AG .5778	2	MCGUIRE, DEREK 393 DUNHAM PLACE GLEN ROCK, NJ 393 DUNHAM PL.	07452 A-1	528100 596600 1124700	3831853	3831853 00 3831853	924504 924503 1849007	00 1982846 1982846	958000 958000 1916000
50 2	122 X 183 2SF-2BIG .5125	2	STRANSKY, GORDON & ALLISON 387 DUNHAM PL GLEN ROCK, NJ 387 DUNHAM PL.	07452 A-1	521600 529200 1050800	3580076	3580076 00 3580076	863758 863757 1727515	00 1852561 1852561	895000 895000 1790000

9813200

33433573

00

00

33433573

16132903

17300670

16717000

Block No. Lot No. Qualification Account No.	Land Dimensions Building Description Additional Lots Acreage	Prop. Class	Owner's Name Address City State Property Location	Billing Code Zip Code	Land Improvement Exemption Net Total	2025 Property Tax Special Dist	2025 Total Tax Deduction Net Tax	Amt.Billed 2025 1st Q 2nd Q Total	2nd Half 2025 3rd Q 4th Q Total	Preliminary 2026 Tax 1st Q 2nd Q Total
50 3	115 X 199 2SBF-2BGO .5254	2	FERRARA, ANDREW & KRISTEN 381 DUNHAM PLACE GLEN ROCK, NJ 381 DUNHAM PL.	07452 A-1	485700 533500 1019200	3472414	3472414 00	837783 837782	00 1796849	868100 868100 1736200
50 4	102 X 211 2SF-2AG .4941	2	JAKUBASZEK, JAKUB & HANH 373 DUNHAM PL GLEN ROCK, NJ 373 DUNHAM PL.	07452 A-1	466200 504900 971100	3308538	3308538 00	798245 798244	00 1712049	827100 827100 1654200
50 5	102 X 221 2SF-2AG-POOL .5175	2	SMITH, EBBEN & RICAFORT, ROSANNA 363 DUNHAM PLACE GLEN ROCK, NJ 363 DUNHAM PL.	07452 A-1	466200 359100 825300	2811797	2811797 00	678397 678396	00 1455004	702900 702900 1405800
50 6	102 X 219 2SF-2AG .5128	2	DHARIA, MIHIR & POOJA 355 DUNHAM PL GLEN ROCK, NJ 355 DUNHAM PL.	07452 A-1	466200 669700 1135900	3870011	3870011 00	933710 933710	00 2002591	967500 967500 1935000
50 7	105 X 211 1SB-2AG .5086	2	DYADYUK, IGOR & INNA 345 DUNHAM PL GLEN ROCK, NJ 345 DUNHAM PL.	07452 A-1	471500 418000 889500	3030527	3030527 00	731169 731169	00 1568189	757600 757600 1515200
50 8	105 X 206 2SB-2BIG .4966	2	MARTIN, JOHN P & SHARON B 339 DUNHAM PLACE GLEN ROCK, NJ 339 DUNHAM PL.	07452 A-1	471500 395300 866800	2953188	2953188 00	712510 712509	00 1528169	738300 738300 1476600
50 9	105 X 206 2SBF-2BIG .4966	2	PARK, SUE J & TSENG, CHIN 329 DUNHAM PLACE GLEN ROCK, NJ 329 DUNHAM PL.	07452 A-1	471500 578500 1050000	3577350	3577350 00	863100 863100	00 1851150	894300 894300 1788600
50 10	105 X 202 1SF-3BIG .4869	2	RANDAZZO (ETAL), ANTHONY KIRK 319 DUNHAM PL GLEN ROCK, NJ 319 DUNHAM PL.	07452 A-1	471500 258500 730000	2487110	2487110 00	600060 600060	00 1286990	621800 621800 1243600
50 11	105 X 196 1.5SB-2BIG .4725	2	RANDAZZO, NICHOLAS & ALISSA 307 DUNHAM PL GLEN ROCK, NJ 307 DUNHAM PL.	07452 A-1	469800 474700 944500	3217912	3217912 00	776379 776379	00 1665154	804500 804500 1609000
51 1	107 X 183 1.5SF-3BGO-TCT. .4495	2	PURITZ, LENNI 57 PLYMOUTH RD. GLEN ROCK, NJ 57 PLYMOUTH RD.	07452 A-1	492800 335200 828000	2820996	2820996 00	680616 680616	00 1459764	705200 705200 1410400
51 2	140 X 183 2SF-2BGO-POOL .5882	2	FOLLMAN, MARK & NADIA 65 PLYMOUTH ROAD GLEN ROCK, NJ 65 PLYMOUTH RD.	07452 A-1	516200 525700 1041900	3549753	3549753 00	856442 856442	00 1836869	887400 887400 1774800
51 3	100 X 241 2SF-2AG EXEMPT TO TAXABLE .5533	2	GUERRERA, VALERIE M & JEFF D (JEFFREY) 376 DUNHAM PL GLEN ROCK, NJ 376 DUNHAM PL.	07452 A-1	487000 370000 857000	2919799	2919799 00	704454 704454	00 1510891	729900 729900 1459800
51 4	108 X 215 2SF-3BIG .5331	2	MAJUMDER, DIBYENDU & SUJATA 366 DUNHAM PL GLEN ROCK, NJ 366 DUNHAM PL.	07452 A-1	502000 232800 734800	2503464	2503464 00	604006 604005	00 1295453	625900 625900 1251800
51 5	106 X 197 2SF-2BIG .4794	2	RAZIN, HILARY 358 DUNHAM PLACE GLEN ROCK, NJ 358 DUNHAM PL.	07452 A-1	496400 387800 884200	3012469	3012469 00	726813 726812	00 1558844	753100 753100 1506200

12778200

43535328

00

00

43535328

21007362

22527966

21767200



Block No. Lot No. Qualification Account No.	Land Dimensions Building Description Additional Lots Acreage	Prop. Class	Owner's Name Address City State Property Location	Billing Code Zip Code	Land Improvement Exemption Net Total	2025 Property Tax Special Dist	2025 Total Tax Deduction Net Tax	Amt.Billed 2025 1st Q 2nd Q Total	2nd Half 2025 3rd Q 4th Q Total	Preliminary 2026 Tax 1st Q 2nd Q Total
51 6	104 X 188 2SF-2AG .4489	2	QUIGLEY, JOHN & PAMELA C PASTORE 352 DUNHAM PL GLEN ROCK, NJ 352 DUNHAM PL.	07452 A-1	491000 574200 1065200	3629136	3629136 00 3629136	875595 875594 1751189	00 1877947 1877947	907300 907300 1814600
51 7	100 X 186 2SF-2AG-POOL .4270	2	POLITI, DOUGLAS W. & CATHERINE M. 344 DUNHAM PL GLEN ROCK, NJ 344 DUNHAM PL.	07452 A-1	481900 719700 1201600	4093851	4093851 00 4093851	987716 987715 1975431	00 2118420 2118420	1023500 1023500 2047000
51 8	100 X 182 2SB-2AG .4178	2	GUERRIERO, DOMINICK 336 DUNHAM PLACE GLEN ROCK, NJ 336 DUNHAM PL.	07452 A-1	480200 397700 877900	2991005	2991005 00 2991005	721634 721634 1443268	00 1547737 1547737	747800 747800 1495600
51 9	100 X 177 2SF-2BIG .4063	2	GOVINDAN, VILKRAM ETAL 326 DUNHAM PL GLEN ROCK, NJ 326 DUNHAM PL.	07452 A-1	478500 391900 870400	2965453	2965453 00 2965453	715469 715469 1430938	00 1534515 1534515	741400 741400 1482800
51 10	110 X 155 2SF-2BIG .3914	2	PADIA, ASHOK S. & USHA A. 28 CHATHAM PL. GLEN ROCK, NJ 28 CHATHAM PL.	07452 A-1	499200 455100 954300	3251300	3251300 00 3251300	784435 784434 1568869	00 1682431 1682431	812800 812800 1625600
51 11	117 X 155 1SF-2BIG .4163	2	FELDMAN, EDWARD & PAMELA 18 CHATHAM PL GLEN ROCK, NJ 18 CHATHAM PL.	07452 A-1	498900 226700 725600	2472119	2472119 00 2472119	596444 596443 1192887	00 1279232 1279232	618000 618000 1236000
51 12	123 X 155 1SBF-2BGO .4377	2	REDVANLY, KATHLEEN D ETALS 134 LOWELL RD GLEN ROCK, NJ 134 LOWELL RD.	07452 A-1	506000 181500 687500	2342313	2342313 00 2342313	565125 565125 1130250	00 1212063 1212063	585600 585600 1171200
51 13	100 X 175 2SF-2BGO-POOL .4017	2	STOLER, MICHAEL (ETAL) 126 LOWELL ROAD GLEN ROCK, NJ 126 LOWELL RD.	07452 A-1	478500 404000 882500	3006678	3006678 00 3006678	725415 725415 1450830	00 1555848 1555848	751700 751700 1503400
51 14	100 X 177 1.5SF-2BGO .4063	2	ONIK, VLADISLAV & KOGAN, JULIA 118 LOWELL RD GLEN ROCK, NJ 118 LOWELL RD.	07452 A-1	478500 327400 805900	2745701	2745701 00 2745701	662450 662450 1324900	00 1420801 1420801	686400 686400 1372800
51 15	100 X 182 1SF-2BGO .4178	2	ZICHERMAN, NIR & EMILY 110 LOWELL RD GLEN ROCK, NJ 110 LOWELL RD.	07452 A-1	480200 494000 974200	3319099	3319099 00 3319099	800793 800792 1601585	00 1717514 1717514	829800 829800 1659600
51 16	100 X 188 1SF-2BGO .4316	2	AMRAM, LIOR I 10 YARDLEY CT. GLEN ROCK, NJ 100 LOWELL RD.	07452 A-1	483600 146500 630100	2146751	2146751 00 2146751	517943 517942 1035885	00 1110866 1110866	536700 536700 1073400
51 17	100 X 193 1SF-2AG .4431	2	PATELLA, MARIE 92 LOWELL RD GLEN ROCK, NJ 92 LOWELL RD.	07452 A-1	485300 245900 731200	2491198	2491198 00 2491198	601047 601046 1202093	00 1289105 1289105	622800 622800 1245600
51 18	100 X 202 1.5SF-2BIG .4637	2	SANTLOFER, JASON & MELANIE 86 LOWELL RD GLEN ROCK, NJ 86 LOWELL RD.	07452 A-1	487000 215800 702800	2394440	2394440 00 2394440	577702 577701 1155403	00 1239037 1239037	598600 598600 1197200
51 19	100 X 216 1SF-2AG .4959	2	HAGGERTY, ERMINE M. 78 LOWELL RD. GLEN ROCK, NJ 78 LOWELL RD.	07452 A-1	487000 238000 725000	2470075	2470075 00 2470075	595950 595950 1191900	00 1278175 1278175	617500 617500 1235000

11834200

40319119

00

00

40319119

19455428

20863691

20159800

Block No. Lot No. Qualification Account No.	Land Dimensions Building Description Additional Lots Acreage	Prop. Class	Owner's Name Address City State Property Location	Billing Code Zip Code	Land Improvement Exemption Net Total	2025 Property Tax Special Dist	2025 Total Tax Deduction Net Tax	Amt.Billed 2025 1st Q 2nd Q Total	2nd Half 2025 3rd Q 4th Q Total	Preliminary 2026 Tax 1st Q 2nd Q Total
51 20	125 X 194 1SBF-3AG .5567	2	ABRAHAM, JESSE & KANG, SU YEON 41 PLYMOUTH RD GLEN ROCK, NJ 41 PLYMOUTH RD.	07452 A-1	523700 228200 751900	2561723	2561723 00 2561723	618062 618062 1236124	00 1325599 1325599	640400 640400 1280800
51 21	120 X 188 2SF-2BIG .5179	2	PUCCI, EDWARD ANTHONY 49 PLYMOUTH RD GLEN ROCK, NJ 49 PLYMOUTH RD.	07452 A-1	518300 226700 745000	2538215	2538215 00 2538215	612390 612390 1224780	00 1313435 1313435	634600 634600 1269200
52 1	125 X 157 1.5SB-2BIG .4505	2	HAM, ARRAN & KIM, JENNIFER JI EUN 63 LOWELL RD GLEN ROCK, NJ 63 LOWELL RD.	07452 A-1	488900 611100 1100000	3747700	3747700 00 3747700	904200 904200 1808400	00 1939300 1939300	936900 936900 1873800
52 2	108 X 177 1.5SB-2BIG .4388	2	GRINBERG, MICHAEL & VIETTA 58 ELLSWORTH TERR GLEN ROCK, NJ 71 LOWELL RD.	07452 A-1	491000 460900 951900	3243123	3243123 00 3243123	782462 782462 1564924	00 1678199 1678199	810800 810800 1621600
52 3	107 X 188 1.5SF-2BIG .4618	2	PUCCI, RICHARD A & ALYSON M 81 LOWELL RD GLEN ROCK, NJ 81 LOWELL RD.	07452 A-1	492800 217200 710000	2418970	2418970 00 2418970	583620 583620 1167240	00 1251730 1251730	604700 604700 1209400
52 4	101 X 193 1SB-2AG .4475	2	SZAWALUK, ROBERT & MARIANNE 91 LOWELL RD GLEN ROCK, NJ 91 LOWELL RD.	07452 A-1	483600 438300 921900	3140913	3140913 00 3140913	757802 757802 1515604	00 1625309 1625309	785200 785200 1570400
52 5	97 X 198 1SF-2BGO .4409	2	BEGG, THOMAS M & JENNIFER W. 99 LOWELL RD GLEN ROCK, NJ 99 LOWELL RD.	07452 A-1	459100 125900 585000	1993095	1993095 00 1993095	480870 480870 961740	00 1031355 1031355	498300 498300 996600
52 6	97 X 202 1SAF-2BIG .4498	2	MCDONALD, JOHN & REBECCA 105 LOWELL ROAD GLEN ROCK, NJ 105 LOWELL RD.	07452 A-1	483300 344500 827800	2820315	2820315 00 2820315	680452 680451 1360903	00 1459412 1459412	705100 705100 1410200
52 7	100 X 176 1SF-2AG .4040	2	SPONHOLZ, LAWRENCE G. & JOYCE E. 115 LOWELL RD GLEN ROCK, NJ 115 LOWELL RD.	07452 A-1	476800 217000 693800	2363777	2363777 00 2363777	570304 570303 1140607	00 1223170 1223170	590900 590900 1181800
52 8	101 X 174 1.5SF-2BGO .4034	2	SHIN, JI MIN & MIMI 50 WELLESLEY RD GLEN ROCK, NJ 50 WELLESLEY RD.	07452 A-1	478600 330300 808900	2755922	2755922 00 2755922	664916 664916 1329832	00 1426090 1426090	689000 689000 1378000
52 9	111 X 176 1SF-2BGO .4485	2	GUTEIERREZ-SHERIS, LUIS EDUARDO 40 WELLESLEY ROAD GLEN ROCK, NJ 40 WELLESLEY RD.	07452 A-1	438700 339500 778200	2651327	2651327 00 2651327	639681 639680 1279361	00 1371966 1371966	662800 662800 1325600
52 10	100 X 177 1.5SF-2BGO .4063	2	LA MENDOLA, CRISTINA ANN 11 WINDHAM PLACE GLEN ROCK, NJ 11 WINDHAM PL.	07452 A-1	478500 579000 1057500	3602903	3602903 00 3602903	869265 869265 1738530	00 1864373 1864373	900700 900700 1801400
52 11	100 X 180 1SF-2BGO-POOL .4132	2	PECK, CHRISTINA 17 WINDHAM PL. GLEN ROCK, NJ 17 WINDHAM PL.	07452 A-1	480200 569800 1050000	3577350	3577350 00 3577350	863100 863100 1726200	00 1851150 1851150	894300 894300 1788600
52 12	100 X 182 1.5SF-2BGO .4178	2	MELZ, PETER & SUSAN 25 WINDHAM PLACE GLEN ROCK, NJ 25 WINDHAM PL.	07452 A-1	480200 444700 924900	3151134	3151134 00 3151134	760268 760268 1520536	00 1630598 1630598	787800 787800 1575600

Block No. Lot No. Qualification Account No.	Land Dimensions Building Description Additional Lots Acreage	Prop. Class	Owner's Name Address City State Property Location	Billing Code Zip Code	Land Improvement Exemption Net Total	2025 Property Tax Special Dist	2025 Total Tax Deduction Net Tax	Amt.Billed 2025 1st Q 2nd Q Total	2nd Half 2025 3rd Q 4th Q Total	Preliminary 2026 Tax 1st Q 2nd Q Total
52 13	100 X 185 1SF-2AG .4247	2	TULLO, ALEXANDER & ELIZABETH 33 WINDHAM PL GLEN ROCK, NJ 33 WINDHAM PL.	07452 A-1	481900 288100 770000	2623390	2623390 00	632940 632940	00 1357510	655800 655800
52 14	100 X 182 1.5SF-2AG-POOL .4178	2	LEE, ROBERT P & ALICE Y 43 WINDHAM PL GLEN ROCK, NJ 43 WINDHAM PL.	07452 A-1	480200 607500 1087700	3705794	3705794 00	894090 894089	00 1917615	926400 926400
52 15	137 X 180 1.5SF-2AG .5661	2	SCOTT, JEFFREY & JENNIFER 7 PLYMOUTH ROAD GLEN ROCK, NJ 7 PLYMOUTH RD.	07452 A-1	530700 308400 839100	2858814	2858814 00	689741 689740	00 1479333	714700 714700
53 1	95 X 175 1SB-2BIG .3817	2	WYCKOFF DEVELOPERS LLC 593 MILLER RD WYCKOFF, NJ 107 RUTLAND RD.	07481 A-1	409600 240400 650000	2214550	2214550 00	534300 534300	00 1145950	553600 553600
53 2	118 X 104 1.5SF-2DG .2817	2	LAGINESTRA, ROCCO & CARLIN 115 RUTLAND RD GLEN ROCK, NJ 115 RUTLAND RD.	07452 A-1	444100 827300 1271400	4331660	4331660 00	1045091 1045091	00 2241478	1082900 1082900
53 3	125 X 191 1SF-2BGO-1DG .5481	2	ORLICH, TODD M & JILL 399 DUNHAM PLACE GLEN ROCK, NJ 399 DUNHAM PL.	07452 A-1	624100 494600 1118700	3811411	3811411 00	919572 919571	00 1972268	952900 952900
53 4	105 X 182 1SF-2BGO .4387	2	MOUNT, CHRISTOPHER B. & KIM A. 70 PLYMOUTH RD. GLEN ROCK, NJ 70 PLYMOUTH RD.	07452 A-1	498300 323800 822100	2800895	2800895 00	675767 675766	00 1449362	700200 700200
53 5	100 X 189 1SB-2AG .4339	2	DENTE, MICHAEL & MEGHAN POSTEL 64 PLYMOUTH ROAD GLEN ROCK, NJ 64 PLYMOUTH RD.	07452 A-1	481900 703600 1185500	4038999	4038999 00	974481 974481	00 2090037	1009700 1009700
53 6	100 X 186 1.5SB-2AG .4270	2	JENNINGS, CHAD K & SARAH 54 PLYMOUTH RD GLEN ROCK, NJ 54 PLYMOUTH RD.	07452 A-1	481900 879900 1361800	4639653	4639653 00	1119400 1119399	00 2400854	1159900 1159900
53 7	110 X 170 1SB-2AG .4293	2	CHOI, DANIEL S.W. & MILANN KIM 46 PLYMOUTH ROAD GLEN ROCK, NJ 46 PLYMOUTH RD.	07452 A-1	494500 237800 732300	2494946	2494946 00	601951 601950	00 1291045	623700 623700
53 8	110 X 168 1.5SF-2BIG-POOL .4242	2	PARULEKAR, SANTOSH S & MANISHA 46 LOWELL RD GLEN ROCK, NJ 46 LOWELL RD.	07452 A-1	499200 230800 730000	2487110	2487110 00	600060 600060	00 1286990	621800 621800
53 9.01	105 X 187 1.5SBF-1BIG .4508	2	BEGALI, ERIKA & GRAY, ANDREW I 32 LOWELL RD GLEN ROCK, NJ 32 LOWELL RD.	07452 A-1	419000 450100 869100	2961024	2961024 00	714401 714400	00 1532223	740300 740300
53 9.02	100 X 177 1SB-2AG .4063	2	SINGER, ROBERT L ETAL 65 RUTLAND RD GLEN ROCK, NJ 65 RUTLAND RD.	07452 A-1	417500 752900 1170400	3987553	3987553 00	962069 962069	00 2063415	996900 996900
53 10	100 X 177 1SB-2AG .4063	2	WHITE, RICHARD J. & KRISTEN L. 73 RUTLAND RD GLEN ROCK, NJ 73 RUTLAND RD.	07452 A-1	417500 485100 902600	3075158	3075158 00	741938 741937	00 1591283	768800 768800

13510700

46030957

00

00

46030957

22211594

23819363

23015200

Block No. Lot No. Qualification Account No.	Land Dimensions Building Description Additional Lots Acreage	Prop. Class	Owner's Name Address City State Property Location	Billing Code Zip Code	Land Improvement Exemption Net Total	2025 Property Tax Special Dist	2025 Total Tax Deduction Net Tax	Amt.Billed 2025 1st Q 2nd Q Total	2nd Half 2025 3rd Q 4th Q Total	Preliminary 2026 Tax 1st Q 2nd Q Total
53 11	103 X 177 1.5SF-2BGO .4185	2	MATTIS, ROBERT & KARINA 81 RUTLAND ROAD GLEN ROCK, NJ 81 RUTLAND RD.	07452 A-1	420700 398600 819300	2791355	2791355 00 2791355	673465 673464 1346929	00 1444426 1444426	697800 697800 1395600
53 12	103 X 174 1SF-2AG .4114	2	MALKO, ANTHONY & HEATHER 89 RUTLAND ROAD GLEN ROCK, NJ 89 RUTLAND RD.	07452 A-1	420700 448000 868700	2959661	2959661 00 2959661	714072 714071 1428143	00 1531518 1531518	739900 739900 1479800
53 13	101 X 175 1SF-2AG .4058	2	SYLVAN, LYNN BETH & KENNETH 97 RUTLAND RD GLEN ROCK, NJ 97 RUTLAND RD.	07452 A-1	427000 367400 794400	2706521	2706521 00 2706521	652997 652997 1305994	00 1400527 1400527	676600 676600 1353200
54 1	122 X 180 1SF-2AG .5041	2	JACOBS, SETH RYAN & DINA WELZ 41 LOWELL RD GLEN ROCK, NJ 41 LOWELL RD.	07452 A-1	434900 488000 922900	3144320	3144320 00 3144320	758624 758624 1517248	00 1627072 1627072	786100 786100 1572200
54 2	110 X 171 1SF-2AG .4318	2	SHIN, JI MIN & MIMI 45 LOWELL ROAD GLEN ROCK, NJ 45 LOWELL RD.	07452 A-1	480400 374900 855300	2914007	2914007 00 2914007	703057 703056 1406113	00 1507894 1507894	728500 728500 1457000
54 3	100 X 176 1SF-2AG .4040	2	JAIN, ROHIT ETAL 16 PLYMOUTH RD GLEN ROCK, NJ 16 PLYMOUTH RD.	07452 A-1	478500 305400 783900	2670747	2670747 00 2670747	644366 644366 1288732	00 1382015 1382015	667700 667700 1335400
54 4	72 X 188 2SF-2BIG .3107	2	VANDERVALK, ROBERT W. & JANE M. 8 PLYMOUTH ROAD GLEN ROCK, NJ 8 PLYMOUTH RD.	07452 A-1	525800 289200 815000	2776705	2776705 00 2776705	669930 669930 1339860	00 1436845 1436845	694200 694200 1388400
54 5	110 X 210 1.5SF-2AG .5303	2	MASELLI, MARK & GERI L 2 PLYMOUTH RD GLEN ROCK, NJ 2 PLYMOUTH RD.	07452 A-1	508800 671100 1179900	4019919	4019919 00 4019919	969878 969878 1939756	00 2080163 2080163	1005000 1005000 2010000
54 6	121 X 183 2SF-2AG .5083	2	LAWRENCE E SCHWARZWALDER REV T ETAL 54 WINDHAM PL GLEN ROCK, NJ 54 WINDHAM PL.	07452 A-1	520300 371000 891300	3036659	3036659 00 3036659	732649 732648 1465297	00 1571362 1571362	759200 759200 1518400
54 7	100 X 181 1SB-2BGO .4155	2	O'BRIEN, GRETTE M 46 WINDHAM PL GLEN ROCK, NJ 46 WINDHAM PL.	07452 A-1	456200 386600 842800	2871420	2871420 00 2871420	692782 692781 1385563	00 1485857 1485857	717900 717900 1435800
54 8	100 X 180 2SF-2BIG .4132	2	CINTRON, MARK & LYNN M 38 WINDHAM PL GLEN ROCK, NJ 38 WINDHAM PL.	07452 A-1	456200 534100 990300	3373952	3373952 00 3373952	814027 814026 1628053	00 1745899 1745899	843500 843500 1687000
54 9	103 X 215 2SF-2AG .5084	2	STRAUSS, WILLIAM & MELISSA 30 WINDHAM PL GLEN ROCK, NJ 30 WINDHAM PL.	07452 A-1	482100 548900 1031000	3512617	3512617 00 3512617	847482 847482 1694964	00 1817653 1817653	878200 878200 1756400
54 10	100 X 178 1SF-1AG .4086	2	MOSCA, RANDALL P & GRACE 22 WINDHAM PL GLEN ROCK, NJ 22 WINDHAM PL.	07452 A-1	478500 461500 940000	3202580	3202580 00 3202580	772680 772680 1545360	00 1657220 1657220	800600 800600 1601200
54 11	100 X 178 1.5SB-2AG .4086	2	RAMCHANDANI, GANESH & BALANI, ANJALI 14 WINDHAM PLACE GLEN ROCK, NJ 14 WINDHAM PL.	07452 A-1 6	478500 472000 950500	3238354	3238354 00 3238354	781311 781311 1562622	00 1675732 1675732	809600 809600 1619200

12685300

43218817

00

00

43218817

20854634

22364183

21609600

Block No. Lot No. Qualification Account No.	Land Dimensions Building Description Additional Lots Acreage	Prop. Class	Owner's Name Address City State Property Location	Billing Code Zip Code	Land Improvement Exemption Net Total	2025 Property Tax Special Dist	2025 Total Tax Deduction Net Tax	Amt.Billed 2025 1st Q 2nd Q Total	2nd Half 2025 3rd Q 4th Q Total	Preliminary 2026 Tax 1st Q 2nd Q Total
54 12	114 X 178 1SF-2BGO .4658	2	HANDMAN, JOHN & JUDITH E. 4 WINDHAM PL GLEN ROCK, NJ 4 WINDHAM PL.	07452 A-1	499900 262300 762200	2596815	2596815 00 2596815	626529 626528 1253057	00 1343758 1343758	649200 649200 1298400
54 13	103 X 175 1SB-2BGO .4138	2	RUBIN (ETAL), DANIEL S 345 LINCOLN AVENUE GLEN ROCK, NJ 345 LINCOLN AVE.	07452 A-1	327400 266000 593400	2021714	2021714 00 2021714	487775 487775 975550	00 1046164 1046164	505400 505400 1010800
54 14	100 X 175 1SBF-2BGO .4017	2	GRAHAM, TIMOTHY & CHRISS, CATHERINE 353 LINCOLN AVE GLEN ROCK, NJ 353 LINCOLN AVE.	07452 A-1	329900 253100 583000	1986281	1986281 00 1986281	479226 479226 958452	00 1027829 1027829	496600 496600 993200
54 15	100 X 175 1.5SF-2BGO .4017	2	PERRY, ADAM & HYATT, TAMARA 361 LINCOLN AVE GLEN ROCK, NJ 361 LINCOLN AVE.	07452 A-1	329900 329200 659100	2245554	2245554 00 2245554	541781 541780 1083561	00 1161993 1161993	561400 561400 1122800
54 16	88 X 185 1.5SF-1BGO .3737	2	MAYO, ANN DALY 367 LINCOLN AVE. GLEN ROCK, NJ 367 LINCOLN AVE.	07452 A-1	370700 127900 498600	1698730	1698730 00 1698730	409850 409849 819699	00 879031 879031	424700 424700 849400
54 17	97 X 174 1.5SF-1BGO .3875	2	GARRIDO, PABLO & MAYRA J MODESTO 379 LINCOLN AVE GLEN ROCK, NJ 379 LINCOLN AVE.	07452 A-1	326200 330700 656900	2238058	2238058 00 2238058	539972 539972 1079944	00 1158114 1158114	559500 559500 1119000
54 18	113 X 175 1SF-2BIG .4540	2	WOOD, CECILE & MCGUIRE, BERNADETTE 387 LINCOLN AVE GLEN ROCK, NJ 387 LINCOLN AVE.	07452 A-1	344600 247800 592400	2018307	2018307 00 2018307	486953 486953 973906	00 1044401 1044401	504600 504600 1009200
54 19	105 X 175 1SB-2AG .4218	2	CRYSTAL, MAUREEN 395 LINCOLN AVE. GLEN ROCK, NJ 395 LINCOLN AVE.	07452 A-1	336000 134000 470000	1601290	1601290 00 1601290	386340 386340 772680	00 828610 828610	400300 400300 800600
54 20	108 X 175 1SF-3BGO .4339	2	SCHWARTZ, DOUGLAS EDWARD & ANITA 405 LINCOLN AVE GLEN ROCK, NJ 405 LINCOLN AVE.	07452 A-1	336000 443300 779300	2655075	2655075 00 2655075	640585 640584 1281169	00 1373906 1373906	663800 663800 1327600
54 21	121 X 124 2SF-1DG-POOL .3444	2	LUCCA, COLETTE 415 LINCOLN AVE GLEN ROCK, NJ 415 LINCOLN AVE.	07452 A-1	330600 288400 619000	2108933	2108933 00 2108933	508818 508818 1017636	00 1091297 1091297	527200 527200 1054400
54 22	95 X 118 1SF-1BGO .2573	2	CHOOKAZIAN, GEORGE & CECILIA 421 LINCOLN AVE GLEN ROCK, NJ 421 LINCOLN AVE.	07452 A-1	307100 102900 410000	1396870	1396870 00 1396870	337020 337020 674040	00 722830 722830	349200 349200 698400
54 23	163 X 137 1SF-2BGO .5126	2	KOWAL, JANE Y 15 RUTLAND ROAD GLEN ROCK, NJ 15 RUTLAND RD.	07452 A-1	447400 229600 677000	2306539	2306539 00 2306539	556494 556494 1112988	00 1193551 1193551	576600 576600 1153200
54 24	100 X 175 1.5SF-2AG-POOL .4017	2	SUMTER, ANDREW & ALISON 27 RUTLAND RD GLEN ROCK, NJ 27 RUTLAND RD.	07452 A-1	417500 341800 759300	2586935	2586935 00 2586935	624145 624144 1248289	00 1338646 1338646	646700 646700 1293400
54 25	107 X 180 2SF-2AG-POOL .4421	2	TANG, ZHE & ZHANG, HONG 35 RUTLAND ROAD GLEN ROCK, NJ 35 RUTLAND RD.	07452 A-1	431700 316400 748100	2548777	2548777 00 2548777	614939 614938 1229877	00 1318900 1318900	637200 637200 1274400

8808300

30009878

00

00

30009878

14480848

15529030

15004800



Block No. Lot No. Qualification Account No.	Land Dimensions Building Description Additional Lots Acreage	Prop. Class	Owner's Name Address City State Property Location	Billing Code Zip Code	Land Improvement Exemption Net Total	2025 Property Tax Special Dist	2025 Total Tax Deduction Net Tax	Amt.Billed 2025 1st Q 2nd Q Total	2nd Half 2025 3rd Q 4th Q Total	Preliminary 2026 Tax 1st Q 2nd Q Total
55 1	74 X 153 1SAF-2DG .2599	2	DENTE, CHARLES A. 155 ROCK RD. GLEN ROCK, NJ 155 ROCK RD.	07452 A-2	290700 201100 491800	1675563	1675563 00 1675563	404260 404259 808519	00 867044 867044	418900 418900 837800
55 5.01 C001	2.2 ACRES 1SB-CB 2.2000	4A	GLEN ROCK MALL, LLC 161 ROCK ROAD GLEN ROCK, NJ 175 ROCK RD. UNIT A	07452 C-2	2860000 2021800 4881800	16632293	16632293 00 16632293	4012840 4012839 8025679	00 8606614 8606614	4158100 4158100 8316200
55 5.01 C002	2.395 ACRES 2.3950	4A	GLEN ROCK APARTMENTS, LLC P.O. BOX 67 GLEN ROCK, NJ 175 ROCK ROAD UNIT B	07452	2898200 200000 3098200	10555567	10555567 00 10555567	2546721 2546720 5093441	00 5462126 5462126	2638900 2638900 5277800
55 8	67 X 175 2SBF-2DG .2692	2	MILLER, LESLIE J. & DOREEN 501 DOREMUS AVE. GLEN ROCK, NJ 501 DOREMUS AVE.	07452 A-2	315300 201800 517100	1761760	1761760 00 1761760	425057 425056 850113	00 911647 911647	440400 440400 880800
55 9	67 X 175 2SF-2AG .2692	2	BRENNAN, EUGENE & LINDA 505 DOREMUS AVE GLEN ROCK, NJ 505 DOREMUS AVE.	07452 A-2	315300 314300 629600	2145047	2145047 00 2145047	517532 517531 1035063	00 1109984 1109984	536300 536300 1072600
55 10	60 X 175 2SAF-2DG .2410	2	MARILL, STEVEN L 511 DOREMUS AVE GLEN ROCK, NJ 511 DOREMUS AVE.	07452 A-2	305200 219100 524300	1786290	1786290 00 1786290	430975 430974 861949	00 924341 924341	446600 446600 893200
55 11	60 X 175 2SAF-2DG .2410	2	KUMAR, PUNEET & BARSHIKAR, MANASI DILIP 515 DOREMUS AVE GLEN ROCK, NJ 515 DOREMUS AVE.	07452 A-2	305200 179800 485000	1652395	1652395 00 1652395	398670 398670 797340	00 855055 855055	413100 413100 826200
55 12	60 X 175 2SSF-2DG .2410	2	ILDEFONSO CUA TRUSTEE 521 DOREMUS AVE GLEN ROCK, NJ 521 DOREMUS AVE.	07452 A-2	305200 312000 617200	2102800	2102800 00 2102800	507339 507338 1014677	00 1088123 1088123	525700 525700 1051400
55 13	60 X 175 2SAF-2DG .2410	2	MAHLER, ROBERT & AMY 525 DOREMUS AVE GLEN ROCK, NJ 525 DOREMUS AVE.	07452 A-2	305200 167900 473100	1611852	1611852 00 1611852	388889 388888 777777	00 834075 834075	403000 403000 806000
55 14	60 X 175 2SAF-2DG .2410	2	DE PERI, ANGELO & KATHLEEN 531 DOREMUS AVE. GLEN ROCK, NJ 531 DOREMUS AVE.	07452 A-2	305200 291300 596500	2032276	2032276 00 2032276	490323 490323 980646	00 1051630 1051630	508100 508100 1016200
55 15	60 X 175 2SF-2DG .2410	2	LOEFFLER, ROBERT C. & DIANE J. 535 DOREMUS AVE. GLEN ROCK, NJ 535 DOREMUS AVE.	07452 A-2	305200 162400 467600	1593113	1593113 00 1593113	384368 384367 768735	00 824378 824378	398300 398300 796600
55 16	60 X 175 2SSF-2DG .2410	2	VODYCHKO-RODRIGUEZ, OKSANA ETAL 541 DOREMUS AVENUE GLEN ROCK, NJ 541 DOREMUS AVE.	07452 A-2	305200 209100 514300	1752220	1752220 00 1752220	422755 422754 845509	00 906711 906711	438100 438100 876200
55 17	60 X 175 2SF-2DG .2410	2	CRAWFORD, CRAIG & PATRICIA 545 DOREMUS AVE GLEN ROCK, NJ 545 DOREMUS AVE.	07452 A-2	305200 300100 605300	2062257	2062257 00 2062257	497557 497556 995113	00 1067144 1067144	515600 515600 1031200
55 18	60 X 175 2SAF-NG .2410	2	MANGIONE, FREDERICK A 551 DOREMUS AVE GLEN ROCK, NJ 551 DOREMUS AVE.	07452 A-2	305200 323800 629000	2143003	2143003 00 2143003	517038 517038 1034076	00 1108927 1108927	535800 535800 1071600

14530800

49506436

00

00

49506436

23888637

25617799

24753800

Block No. Lot No. Qualification Account No.	Land Dimensions Building Description Additional Lots Acreage	Prop. Class	Owner's Name Address City State Property Location	Billing Code Zip Code	Land Improvement Exemption Net Total	2025 Property Tax Special Dist	2025 Total Tax Deduction Net Tax	Amt.Billed 2025 1st Q 2nd Q Total	2nd Half 2025 3rd Q 4th Q Total	Preliminary 2026 Tax 1st Q 2nd Q Total
55 19	60 X 175 2SSF-2DG .2410	2	SCHNEIDER, GAIL 555 DOREMUS AVE GLEN ROCK, NJ 555 DOREMUS AVE.	07452 A-2	305200 221000 526200	1792763	1792763 00 1792763	432537 432537 865074	00 927689 927689	448200 448200 896400
55 20	60 X 175 1SF-1DG .2410	2	GEISSBUHLER, ALEXANDER ETAL 561 DOREMUS AVE GLEN ROCK, NJ 561 DOREMUS AVE.	07452 A-2	305200 183700 488900	1665682	1665682 00 1665682	401876 401876 803752	00 861930 861930	416400 416400 832800
55 21	60 X 175 2SAF-2DG .2410	2	CHIRICO, VITO G. & ANNA M. 565 DOREMUS AVE. GLEN ROCK, NJ 565 DOREMUS AVE.	07452 A-2	305200 176100 481300	1639789	1639789 00 1639789	395629 395628 791257	00 848532 848532	409900 409900 819800
55 22	65 X 140 2SAF-1DG .2089	2	SOMMER, JEFFREY & DELANEY, DEBORAH 571 DOREMUS AVE. GLEN ROCK, NJ 571 DOREMUS AVE.	07452 A-2	303600 167000 470600	1603334	1603334 00 1603334	386834 386833 773667	00 829667 829667	400800 400800 801600
55 23	66 X 155 2SAF-2DG .2348	2	RAUSCH, JOEL B. & DEBRA F. 575 DOREMUS AVE. GLEN ROCK, NJ 575 DOREMUS AVE.	07452 A-2	306200 176100 482300	1643196	1643196 V1 -25000 1618196	390201 390200 780401	00 837795 837795	404500 404500 809000
56 1.01	70 X 166 2SSF-3DG-POOL .2668	2	ISTRATI, EUGENE & URSU, DIANA 17 CONCORD RD GLEN ROCK, NJ 17 CONCORD ROAD	07452 A-2	320400 826600 1147000	3907829	3907829 00 3907829	942834 942834 1885668	00 2022161 2022161	977000 977000 1954000
56 1.02	125 X 155 .4448	2	GOLDBLATT, LEE & MICHELLE 11 CONCORD AVE GLEN ROCK, NJ 11 CONCORD AVENUE	07452 A-2	333700 793000 1126700	3838667	3838667 00 3838667	926148 926147 1852295	00 1986372 1986372	959700 959700 1919400
56 1.03	85 X 175 .3415	2	HONG, JOSEPH JISOO ETAL 139 ROCK RD GLEN ROCK, NJ 139 ROCK ROAD	07452 A-2	359300 771500 1130800	3852636	3852636 00 3852636	929518 929517 1859035	00 1993601 1993601	963200 963200 1926400
56 2	156 X 140 2SAS-2DG .5014	2	CALLAHAN, DONALD & JADWIGA 590 DOREMUS AVE GLEN ROCK, NJ 590 DOREMUS AVE.	07452 A-2	415600 344500 760100	2589661	2589661 00 2589661	624803 624802 1249605	00 1340056 1340056	647400 647400 1294800
56 3	69 X 175 2SF-2DG .2772	2	OLLENDIKE, CHRISTOPHER P & DEIRDRE 580 DOREMUS AVE GLEN ROCK, NJ 580 DOREMUS AVE.	07452 A-2	316800 397600 714400	2433961	2433961 00 2433961	587237 587237 1174474	00 1259487 1259487	608500 608500 1217000
56 4	69 X 175 2SF-3DG .2772	2	KREIBICH, THOMAS A & ARATI S 574 DOREMUS AVE GLEN ROCK, NJ 574 DOREMUS AVE.	07452 A-2	318200 426300 744500	2536512	2536512 00 2536512	611979 611979 1223958	00 1312554 1312554	634100 634100 1268200
56 5	69 X 175 2SAF-2DG .2772	2	D'ESPOSITO, HENRY & WINGARD, MICHELLE 568 DOREMUS AVE GLEN ROCK, NJ 568 DOREMUS AVE.	07452 A-2	318200 372700 690900	2353896	2353896 00 2353896	567920 567920 1135840	00 1218056 1218056	588500 588500 1177000
56 6	69 X 175 2SF-3DG .2772	2	ZILBER, INNA & GREGORY 564 DOREMUS AVENUE GLEN ROCK, NJ 564 DOREMUS AVE.	07452 A-2	318200 323400 641600	2185931	2185931 00 2185931	527396 527395 1054791	00 1131140 1131140	546500 546500 1093000
56 7	104 X 175 2SAS-2DG .4178	2	MAXWELL, JAMES & SLUSZKA, DOROTHY M 558 DOREMUS AVE GLEN ROCK, NJ 558 DOREMUS AVE.	07452 A-2	367300 522800 890100	3032571	3032571 00 3032571	731663 731662 1463325	00 1569246 1569246	758100 758100 1516200

10295400

35076428

00

25000

35051428

16913142

18138286

17525600

Block No. Lot No. Qualification Account No.	Land Dimensions Building Description Additional Lots Acreage	Prop. Class	Owner's Name Address City State Property Location	Billing Code Zip Code	Land Improvement Exemption Net Total	2025 Property Tax Special Dist	2025 Total Tax Deduction Net Tax	Amt.Billed 2025 1st Q 2nd Q Total	2nd Half 2025 3rd Q 4th Q Total	Preliminary 2026 Tax 1st Q 2nd Q Total
56 8	50 X 175 1.5SF-2DG .2009	2	HEMME, JAVAN R & JENNIFER S 550 DOREMUS AVE GLEN ROCK, NJ 550 DOREMUS AVE.	07452 A-2	341300 286300 627600	2138233	2138233 00 2138233	515888 515887 1031775	00 1106458 1106458	534600 534600 1069200
56 9	100 X 175 2SAF THREE FAMILY .4017	2	MARTINELLI, ANTHONY 14 NORTH ROAD WAYNE, NJ 542 DOREMUS AVE.	07470 A-2	363000 357100 720100	2453381	2453381 00 2453381	591923 591922 1183845	00 1269536 1269536	613300 613300 1226600
56 10	50 X 175 1.5SSF-3DG .2009	2	LANGE, DAVID I 536 DOREMUS AVE GLEN ROCK, NJ 536 DOREMUS AVE.	07452 A-2	290700 160400 451100	1536898	1536898 00 1536898	370805 370804 741609	00 795289 795289	384200 384200 768400
56 11	60 X 175 1.5SF-2DG .2410	2	HILZINGER, ROY & EUGENIYA 532 DOREMUS AVE GLEN ROCK, NJ 532 DOREMUS AVE.	07452 A-2	305200 157500 462700	1576419	1576419 00 1576419	380340 380339 760679	00 815740 815740	394100 394100 788200
56 12	60 X 165 1.5SF-2DG .2273	2	ROZOW, PATRICIA & NEUMANN, DIANE, TRSTEE 2001 KINGSFORTH DR FALLSTON, MD 526 DOREMUS AVE.	21047 A-2	305200 141200 446400	1520885	1520885 00 1520885	366941 366941 733882	00 787003 787003	380200 380200 760400
56 13	60 X 175 2SAF-1AG .2410	2	BRONNER, ALAN D. & MAXINE R. 522 DOREMUS AVE. GLEN ROCK, NJ 522 DOREMUS AVE.	07452 A-2	305200 242700 547900	1866695 V1	1866695 -25000 1841695	444124 444124 888248	00 953447 953447	460400 460400 920800
56 14	60 X 175 2SSF-2DG .2410	2	MONTONE, DOUGLAS & JENNIFER 516 DOREMUS AVENUE GLEN ROCK, NJ 516 DOREMUS AVE.	07452 A-2	305200 391800 697000	2374679	2374679 00 2374679	572934 572934 1145868	00 1228811 1228811	593700 593700 1187400
56 15	60 X 175 2.5SF-1DG .2410	2	BULLARO, GABRIEL J. & DORINDA L. 512 DOREMUS AVE. GLEN ROCK, NJ 512 DOREMUS AVE.	07452 A-2	305200 314000 619200	2109614	2109614 00 2109614	508983 508982 1017965	00 1091649 1091649	527400 527400 1054800
56 16	60 X 175 2.5SF-4DG .2410	2	DE PERI, CHRISTOPHER & ASHLEY 508 DOREMUS AVE GLEN ROCK, NJ 508 DOREMUS AVE.	07452 A-2	305200 233700 538900	1836032	1836032 00 1836032	442976 442976 885952	00 950080 950080	459000 459000 918000
56 17	60 X 175 2SF-2DG .2410	2	MACDONALD, TIMOTHY & SARA 502 DOREMUS AVENUE GLEN ROCK, NJ 502 DOREMUS AVE.	07452 A-2	305200 232300 537500	1831263	1831263 00 1831263	441825 441825 883650	00 947613 947613	457800 457800 915600
56 18	55 X 175 1.5SF-NG .2210	2	SMITH, JACOB H. & JO ANN A. 498 DOREMUS AVE. GLEN ROCK, NJ 498 DOREMUS AVE.	07452 A-2	298000 132800 430800	1467736 S1 V1	1467736 -50000 1417736	341618 341617 683235	00 734501 734501	354400 354400 708800
56 19	56 X 175 2SF-1DG .2250	2	DIAMANTIS, ANDREW D & DEBORAH A 494 DOREMUS AVENUE GLEN ROCK, NJ 494 DOREMUS AVE.	07452 A-2	299400 202300 501700	1709292	1709292 00 1709292	412398 412397 824795	00 884497 884497	427300 427300 854600
56 20	75 X 175 1SF-2AG .3013	2	CONNOLLY (ETAL), ROBERT 158 RUTLAND RD GLEN ROCK, NJ 158 RUTLAND RD.	07452 A-2	344100 233000 577100	1966180	1966180 00 1966180	474377 474376 948753	00 1017427 1017427	491500 491500 983000
56 21 00000 Q6	60 X 175 1.5SF-2DG .2410	2	TURANCHIK, MICHAEL J & KLAUDIA B 97 CONCORD AVE GLEN ROCK, NJ 97 CONCORD AVE.	07452 A-2	318200 241400 559600	1906557	1906557 00 1906557	459992 459991 919983	00 986574 986574	476600 476600 953200

7717600

26293864

00

75000

26218864

12650239

13568625

13109000

Block No. Lot No. Qualification Account No.	Land Dimensions Building Description Additional Lots Acreage	Prop. Class	Owner's Name Address City State Property Location	Billing Code Zip Code	Land Improvement Exemption Net Total	2025 Property Tax Special Dist	2025 Total Tax Deduction Net Tax	Amt.Billed 2025 1st Q 2nd Q Total	2nd Half 2025 3rd Q 4th Q Total	Preliminary 2026 Tax 1st Q 2nd Q Total
56 22	60 X 175 1.5SF-2DG .2410	2	CENA, STEPHEN & BRIDGET 93 CONCORD AVE. GLEN ROCK, NJ 93 CONCORD AVE.	07452 A-2	321300 159000 480300	1636382	1636382 00 1636382	394807 394806 789613	00 846769 846769	409100 409100 818200
56 23	60 X 175 2SAF-2DG .2410	2	FIERMAN, ARTHUR H. & SHELLY I. 87 CONCORD AVE. GLEN ROCK, NJ 87 CONCORD AVE.	07452 A-2	321300 232600 553900	1887137	1887137 00 1887137	455306 455306 910612	00 976525 976525	471800 471800 943600
56 24	60 X 175 2SAF-2DG .2410	2	GHILL, DOOYUL & KIL, HO YEONG 81 CONCORD AVE GLEN ROCK, NJ 81 CONCORD AVE.	07452 A-2	321300 225800 547100	1863970	1863970 00 1863970	449717 449716 899433	00 964537 964537	466000 466000 932000
56 25	60 X 175 2SF-1DG .2410	2	SCHRAER, MARC E & LESLIE KOSSAR 77 CONCORD AVE GLEN ROCK, NJ 77 CONCORD AVE.	07452 A-2	321300 481000 802300	2733436	2733436 00 2733436	659491 659490 1318981	00 1414455 1414455	683400 683400 1366800
56 26	60 X 175 2SAS-1DG .2410	2	BRENNAN (ETAL), SEAN M 73 CONCORD AVE GLEN ROCK, NJ 73 CONCORD AVE.	07452 A-2	321300 280700 602000	2051014	2051014 00 2051014	494845 494844 989689	00 1061325 1061325	512800 512800 1025600
56 27	50 X 175 2SAF-1DG .2009	2	MCGOWAN, MICHAEL L & KRISTIN M 69 CONCORD AVENUE GLEN ROCK, NJ 69 CONCORD AVE.	07452 A-2	306100 183300 489400	1667386	1667386 00 1667386	402287 402287 804574	00 862812 862812	416800 416800 833600
56 28	50 X 175 2SAF-1DG .2009	2	NERETICH, TIMOTHY 65 CONCORD AVE GLEN ROCK, NJ 65 CONCORD AVE.	07452 A-2	306100 339400 645500	2199219	2199219 00 2199219	530601 530601 1061202	00 1138017 1138017	549800 549800 1099600
56 29	100 X 175 2SAF-1AG .4017	2	HILLYER, JOHN B & CARRIE E 59 CONCORD AVE GLEN ROCK, NJ 59 CONCORD AVE.	07452 A-2	382100 437300 819400	2791696	2791696 00 2791696	673547 673547 1347094	00 1444602 1444602	697900 697900 1395800
56 30	50 X 175 2SSF-1AG .2009	2	MURPHY, MICHAEL J & HOLLY P 53 CONCORD AVE GLEN ROCK, NJ 53 CONCORD AVE.	07452 A-2	306100 348600 654700	2230563	2230563 00 2230563	538164 538163 1076327	00 1154236 1154236	557600 557600 1115200
56 31	101 X 175 1.5SSF-2AG .4058	2	POPESCU, DAN M & KIMBERLY K 49 CONCORD AVE GLEN ROCK, NJ 49 CONCORD AVE.	07452 A-2	382100 524700 906800	3089468	3089468 00 3089468	745390 745389 1490779	00 1598689 1598689	772400 772400 1544800
56 32	52 X 175 1SF-1BIG .2089	2	LIN, XUAN 41 CONCORD AVE GLEN ROCK, NJ 41 CONCORD AVE.	07452 A-2	309100 199400 508500	1732460	1732460 00 1732460	417987 417987 835974	00 896486 896486	433100 433100 866200
56 33	75 X 175 1.5SF-2DG .3013	2	RAYMOND VANCE KASEY LIVING TRUST 7500 MASONVILLE DR FALLS CHURCH, VA 35 CONCORD AVE.	22042 A-2	344100 286900 631000	2149817	2149817 00 2149817	518682 518682 1037364	00 1112453 1112453	537500 537500 1075000
56 34	49 X 175 1.5SF-2DG .1969	2	ANDRAKE, GREGORY & CYNTHIA A. 31 CONCORD AVE. GLEN ROCK, NJ 31 CONCORD AVE.	07452 A-2	304500 240100 544600	1855452	1855452 00 1855452	447662 447661 895323	00 960129 960129	463900 463900 927800
56 35	50 X 175 2SF-1AG .2009	2	CARRILLO, MARLO & AMRY LISETTE 27 CONCORD AVE GLEN ROCK, NJ 27 CONCORD AVE.	07452 A-2	306100 302300 608400	2072819	2072819 00 2072819	500105 500105 1000210	00 1072609 1072609	518200 518200 1036400

8793900

29960819

00

00

29960819

14457175

15503644

14980600

Block No. Lot No. Qualification Account No.	Land Dimensions Building Description Additional Lots Acreage	Prop. Class	Owner's Name Address City State Property Location	Billing Code Zip Code	Land Improvement Exemption Net Total	2025 Property Tax Special Dist	2025 Total Tax Deduction Net Tax	Amt.Billed 2025 1st Q 2nd Q Total	2nd Half 2025 3rd Q 4th Q Total	Preliminary 2026 Tax 1st Q 2nd Q Total
56 36	69 X 175 2SF-2AG .2772	2	BERLINER, BRIAN & CHRISTINA 23 CONCORD AVE GLEN ROCK, NJ 23 CONCORD AVE.	07452 A-2	334900 347600 682500	2325278	2325278 00 2325278	561015 561015 1122030	00 1203248 1203248	581300 581300 1162600
57 1	75 X 150 1.5SB-1BIG-2DG .2583	2	ROVELLA, FRANK & CARROLL, AMANDA 75 ROCK RD GLEN ROCK, NJ 75 ROCK RD.	07452 A-2	303500 252400 555900	1893951	1893951 00 1893951	456950 456950 913900	00 980051 980051	473500 473500 947000
57 2	50 X 150 2SAF-1DG .1722	2	THOMAS, EDWARD A & BRYK, T.N. 79 ROCK RD GLEN ROCK, NJ 79 ROCK RD.	07452 A-2	271400 101000 372400	1268767	1268767 00 1268767	306113 306113 612226	00 656541 656541	317200 317200 634400
57 3	50 X 150 2SF-1DG .1722	2	DOWLING, MADELEINE 85 ROCK RD GLEN ROCK, NJ 85 ROCK RD.	07452 A-2	271400 164800 436200	1486133	1486133 00 1486133	358557 358556 717113	00 769020 769020	371500 371500 743000
57 4	100 X 200 2SAF-1BIG 5 .4591	2	KAPLOWITZ (ETAL), ZACHARY 87 ROCK ROAD GLEN ROCK, NJ 87 ROCK RD.	07452 A-2	348300 232700 581000	1979467	1979467 00 1979467	477582 477582 955164	00 1024303 1024303	494900 494900 989800
57 6	75 X 280 1.5SF-2DG TWO FAMILY .4821	2	3623 GVT REALTY LLC 97 ROCK RD GLEN ROCK, NJ 97 ROCK RD.	07452 A-2	312300 149100 461400	1571990	1571990 00 1571990	379271 379271 758542	00 813448 813448	393000 393000 786000
57 7	55 X 262 2SF-2DG .3308	2	POLLACK, PAUL & JING 103 ROCK RD GLEN ROCK, NJ 103 ROCK RD.	07452 A-2	291800 149100 440900	1502146	1502146 00 1502146	362420 362420 724840	00 777306 777306	375500 375500 751000
57 8	50 X 262 2SAF-2DG .3007	2	ROCKPINE LLC 109 ROCK RD GLEN ROCK, NJ 109 ROCK RD.	07452 A-2	302800 208700 511500	1742681	1742681 00 1742681	420453 420453 840906	00 901775 901775	435700 435700 871400
57 9.01	144 X 188 2SF-2AG-POOL .6215	2	WALLER, KEITH J. & MICHELLE 119 ROCK RD GLEN ROCK, NJ 119 ROCK RD.	07452 A-2	306700 658200 964900	3287414	3287414 00 3287414	793148 793148 1586296	00 1701118 1701118	821900 821900 1643800
57 9.02	108 X 30 2SB-2DG TWO FAMILY .0744	2	FELIU, HUGO, ANA & GABRIEL 217 NEWARK AVE. APT.414 JERSEY CITY, NJ 14 CONCORD AVE.	07302 A-2	275700 157200 432900	1474890	1474890 00 1474890	355844 355844 711688	00 763202 763202	368700 368700 737400
57 10	67 X 153 2SAF-1AG .2353	2	VIGGIANO, DAVID 18 CONCORD AVE GLEN ROCK, NJ 18 CONCORD AVE.	07452 A-2	315300 290500 605800	2063961	2063961 00 2063961	497968 497967 995935	00 1068026 1068026	516000 516000 1032000
57 11	104 X 135 1SB-2AG .3223	2	HERNANDEZ, RUBEN & PURNIMA RATHI 22 CONCORD AVE. GLEN ROCK, NJ 22 CONCORD AVE.	07452 A-2	370600 557400 928000	3161696	3161696 00 3161696	762816 762816 1525632	00 1636064 1636064	790400 790400 1580800
57 12	37 X 104 1SF-2BGO .0883	2	D'ANGELO, THOMAS J & PATRICIA 3 DIAMOND CT GLEN ROCK, NJ 3 DIAMOND CT.	07452 A-2	320900 213300 534200	1820019 V1	1820019 -25000 1795019	432863 432862 865725	00 929294 929294	448800 448800 897600
57 13	81 X 125 1.5SF-2AG .2324	2	BRANDON D PODMAYERSKY REV TRUST 10 GLEN BLVD GLEN ROCK, NJ 10 GLEN BLVD.	07452 A-2	408500 225100 633600	2158675	2158675 00 2158675	520820 520819 1041639	00 1117036 1117036	539700 539700 1079400



Block No. Lot No. Qualification Account No.	Land Dimensions Building Description Additional Lots Acreage	Prop. Class	Owner's Name Address City State Property Location	Billing Code Zip Code	Land Improvement Exemption Net Total	2025 Property Tax Special Dist	2025 Total Tax Deduction Net Tax	Amt.Billed 2025 1st Q 2nd Q Total	2nd Half 2025 3rd Q 4th Q Total	Preliminary 2026 Tax 1st Q 2nd Q Total
57 14	106 X 125 1.5SF-1AG .3042	2	GILLHAM, ROBERT & CAROL 4 GLEN BLVD. GLEN ROCK, NJ 4 GLEN BLVD.	07452 A-2	367800 192100 559900	1907579	1907579 00 1907579	460238 460238 920476	00 987103 987103	476900 476900 953800
57 15	50 X 175 .2009	2	LEMIEUX, JR., MAURICE & ANN MARIE 2 SPRUCE PL. GLEN ROCK, NJ 2 SPRUCE PL.	07452 A-2	306100 216200 522300	1779476	1779476 00 1779476	429331 429330 858661	00 920815 920815	444900 444900 889800
58 1	60 X 100 1.5SF-1DG .1377	2	KASELOW, FREDERICK LEE & SUZANNE 4 DIAMOND CT. GLEN ROCK, NJ 4 DIAMOND CT.	07452 A-2	360000 147100 507100	1727690	1727690 00 1727690	416837 416836 833673	00 894017 894017	431900 431900 863800
58 2	60 X 175 2SSB-2DG .2410	2	WOOD, DANIEL K. & LINDA A. 32 CONCORD AVE. GLEN ROCK, NJ 32 CONCORD AVE.	07452 A-2	319700 550400 870100	2964431	2964431 00 2964431	715223 715222 1430445	00 1533986 1533986	741100 741100 1482200
58 3	99 X 175 1.5SF-1DG .3977	2	KIM, HEEJOO 44 CONCORD AVE GLEN ROCK, NJ 44 CONCORD AVE.	07452 A-2	380600 438000 818600	2788970	2788970 00 2788970	672890 672889 1345779	00 1443191 1443191	697200 697200 1394400
58 4	75 X 175 1.5SSF-1BGO .3013	2	STEUERT, BARBARA J & KIERNAN, JOSEPH 50 CONCORD AVE GLEN ROCK, NJ 50 CONCORD AVE.	07452 A-2	342600 309300 651900	2221023	2221023 00 2221023	535862 535862 1071724	00 1149299 1149299	555300 555300 1110600
58 5	50 X 175 1.5SF-1DG .2009	2	CARAS, NICHOLAS P & CAROLYN M 54 CONCORD AVE GLEN ROCK, NJ 54 CONCORD AVE.	07452 A-2	306100 228700 534800	1822064	1822064 00 1822064	439606 439605 879211	00 942853 942853	455500 455500 911000
58 6	60 X 175 2SSF-2DG .2410	2	BRENCOVICH, EDWARD S. & KAREN M. 58 CONCORD AVE GLEN ROCK, NJ 58 CONCORD AVE.	07452 A-2	321300 384200 705500	2403639	2403639 00 2403639	579921 579921 1159842	00 1243797 1243797	600900 600900 1201800
58 7	60 X 175 2SF-2DG .2410	2	VAN LANGEN, ROBERT & KATHLEEN 62 CONCORD AVE. GLEN ROCK, NJ 62 CONCORD AVE.	07452 A-2	321300 280000 601300	2048629	2048629 00 2048629	494269 494268 988537	00 1060092 1060092	512200 512200 1024400
58 8	90 X 175 2.5SB-1BIG .3616	2	ALGOR IV, JONATHAN EDGAR & MONICA 68 CONCORD AVENUE GLEN ROCK, NJ 68 CONCORD AVE.	07452 A-2	366900 272700 639600	2179117	2179117 00 2179117	525752 525751 1051503	00 1127614 1127614	544800 544800 1089600
58 9	90 X 175 2SB-2AG .3616	2	TREACY, JAMES J. & NANCY B. 76 CONCORD AVE. GLEN ROCK, NJ 76 CONCORD AVE.	07452 A-2	366900 421500 788400	2686079	2686079 00 2686079	648065 648065 1296130	00 1389949 1389949	671500 671500 1343000
58 10	60 X 175 1.5SSF-1DG .2410	2	DZEVEL, BORIS & KAITLIN 82 CONCORD AVE GLEN ROCK, NJ 82 CONCORD AVE.	07452 A-2	321300 287000 608300	2072478	2072478 00 2072478	442730 442729 885459	00 1187019 1187019	518100 518100 1036200
58 11	60 X 175 2SASF-2DG .2410	2	MCINERNEY, DANIEL P & WHITNEY R 86 CONCORD AVE GLEN ROCK, NJ 86 CONCORD AVE.	07452 A-2	321300 262700 584000	1989688	1989688 00 1989688	480048 480048 960096	00 1029592 1029592	497400 497400 994800
58 12	65 X 175 2.5SSF-2DG .2611	2	JOHNSON, DAVID S & RIZZO, CONSTANCE M 90 CONCORD AVENUE GLEN ROCK, NJ 90 CONCORD AVE.	07452 A-2	321300 380300 701600	2390351	2390351 00 2390351	576716 576715 1153431	00 1236920 1236920	597600 597600 1195200

9093400

30981214

00

00

30981214

14834967

16146247

15490600

Block No. Lot No. Qualification Account No.	Land Dimensions Building Description Additional Lots Acreage	Prop. Class	Owner's Name Address City State Property Location	Billing Code Zip Code	Land Improvement Exemption Net Total	2025 Property Tax Special Dist	2025 Total Tax Deduction Net Tax	Amt.Billed 2025 1st Q 2nd Q Total	2nd Half 2025 3rd Q 4th Q Total	Preliminary 2026 Tax 1st Q 2nd Q Total
58 13	65 X 120 2SSF-1DG .1791	2	O'TOOLE, ROBERT & JENNIFER TASH 96 CONCORD AVE GLEN ROCK, NJ 96 CONCORD AVE.	07452 A-2	312800 233600 546400	1861585	1861585 00 1861585	449141 449141 898282	00 963303 963303	465400 465400 930800
58 14	85 X 120 1.5SSF-1DG .2342	2	HALEY, EAMONN W & LAURA D 100 CONCORD AVENUE GLEN ROCK, NJ 100 CONCORD AVE.	07452 A-2	338300 196200 534500	1821042	1821042 00 1821042	439359 439359 878718	00 942324 942324	455300 455300 910600
58 15	60X150 & 73X200 2SF 2AG .0000	IRR 2	OLIVERI, GIUSEPPE F & FILOMENA 134 RUTLAND RD GLEN ROCK, NJ 134 RUTLAND RD.	07452 A-2	532300 327700 860000	2930020	2930020 00 2930020	706920 706920 1413840	00 1516180 1516180	732500 732500 1465000
58 16	91 X 170 2SBF-2BIG .3551	2	ZISLIS, MICHAEL & JULIA VOGMAN 48 DIAMOND CT GLEN ROCK, NJ 48 DIAMOND CT.	07452 A-2	372600 441500 814100	2773639	2773639 00 2773639	669191 669190 1338381	00 1435258 1435258	693400 693400 1386800
58 17	166 X 82 2SF-1BIG .3125	2	MANNING, JAMES & KATHRYN 42 DIAMOND COURT GLEN ROCK, NJ 42 DIAMOND CT.	07452 A-2	374400 318900 693300	2362073	2362073 00 2362073	569893 569892 1139785	00 1222288 1222288	590500 590500 1181000
58 18	112 X 100 1SF-1BIG .2571	2	DEL CARMEN BARANES, MARIA 34 DIAMOND CT GLEN ROCK, NJ 34 DIAMOND CT.	07452 A-2	361000 186700 547700	1866014	1866014 00 1866014	450210 450209 900419	00 965595 965595	466500 466500 933000
58 19	112 X 100 1.5SF-1BGO .2571	2	SHAPIRO, JONATHAN L & RACHEL E 24 DIAMOND CT GLEN ROCK, NJ 24 DIAMOND CT.	07452 A-2	361000 435700 796700	2714357	2714357 00 2714357	654888 654887 1309775	00 1404582 1404582	678600 678600 1357200
58 20	120 X 100 1SF-1BGO .2755	2	BOHLIN, DENNIS & ROSEMARY 16 DIAMOND CT. GLEN ROCK, NJ 16 DIAMOND CT.	07452 A-2	361000 346200 707200	2409430	2409430 00 2409430	581319 581318 1162637	00 1246793 1246793	602400 602400 1204800
59 1	69 X 191 2SF-1AG .3025	2	SANTAELLA (ETAL), CHRISTOPHER 32 GLEN BLVD GLEN ROCK, NJ 32 GLEN BLVD.	07452 A-2	329000 439600 768600	2618620	2618620 00 2618620	631790 631789 1263579	00 1355041 1355041	654700 654700 1309400
59 2	91 X 124 1SF-1BGO .2590	2	ZISLIS, MICHAEL & VOGMAN, JULIA 1 DIAMOND CT GLEN ROCK, NJ 1 DIAMOND CT.	07452 A-2	339500 178900 518400	1766189	1766189 00 1766189	426125 426125 852250	00 913939 913939	441500 441500 883000
59 3	88 X 128 2SBF-1BIG .2586	2	PASHKIN, RICHARD & ALISON 11 DIAMOND COURT GLEN ROCK, NJ 11 DIAMOND CT.	07452 A-2	327200 308400 635600	2165489	2165489 00 2165489	522464 522463 1044927	00 1120562 1120562	541400 541400 1082800
59 4	85 X 135 1SF-1BIG .2634	2	REICHER, JOSHUA S & NICOLE L 17 DIAMOND COURT GLEN ROCK, NJ 17 DIAMOND CT.	07452 A-2	327700 174700 502400	1711677	1711677 00 1711677	412973 412973 825946	00 885731 885731	427900 427900 855800
59 5	90 X 125 2SF-1BIG .2583	2	FUGAZY, ERNEST & GLORIA 25 DIAMOND COURT GLEN ROCK, NJ 25 DIAMOND CT.	07452 A-2	329700 146100 475800	1621051	1621051 -25000 1596051	384858 384857 769715	00 826336 826336	399000 399000 798000
59 6	110 X 110 1SF-1BIG .2778	2	MAYER, PETER J & LYNN 33 DIAMOND CT GLEN ROCK, NJ 33 DIAMOND CT.	07452 A-2	315000 215300 530300	1806732	1806732 00 1806732	435907 435906 871813	00 934919 934919	451700 451700 903400

8931000

30427918

00

25000

30402918

14670067

15732851

15201600

Block No. Lot No. Qualification Account No.	Land Dimensions Building Description Additional Lots Acreage	Prop. Class	Owner's Name Address City State Property Location	Billing Code Zip Code	Land Improvement Exemption Net Total	2025 Property Tax Special Dist	2025 Total Tax Deduction Net Tax	Amt.Billed 2025 1st Q 2nd Q Total	2nd Half 2025 3rd Q 4th Q Total	Preliminary 2026 Tax 1st Q 2nd Q Total
59 7	103 X 104 1.5SF-1AG .2459	2	GLADSTEIN, BARRY & JENNIFER WISNIA 78 GLEN BOULEVARD GLEN ROCK, NJ 78 GLEN BLVD.	07452 A-2	326900 311000 637900	2173325	2173325 00 2173325	524354 524354 1048708	00 1124617 1124617	543300 543300 1086600
59 8	67 X 111 2SF-1AG .1707	2	TESO, IGNACIO DE ISUSI DEL ETAL 72 GLEN BLVD GLEN ROCK, NJ 72 GLEN BLVD.	07452 A-2	311900 342700 654600	2230222	2230222 00 2230222	538082 538081 1076163	00 1154059 1154059	557600 557600 1115200
59 9	65 X 123 2SF-1BIG .1835	2	TEDESCO, MATTHEW J & VICKI 66 GLEN BLVD GLEN ROCK, NJ 66 GLEN BLVD.	07452 A-2	312800 266300 579100	1972994	1972994 00 1972994	476021 476020 952041	00 1020953 1020953	493200 493200 986400
59 10	70 X 132 2SF-1AG .2121	2	DIAMOND, SHELDON & RESTUCCIA, T 60 GLEN BLVD GLEN ROCK, NJ 60 GLEN BLVD.	07452 A-2	316200 263400 579600	1974697	1974697 00 1974697	476432 476431 952863	00 1021834 1021834	493700 493700 987400
59 11	65 X 173 1SF-1AG .2581	2	GUNTHER, JOHN & CHRISSY 54 GLEN BOULEVARD GLEN ROCK, NJ 54 GLEN BLVD.	07452 A-2	318700 351500 670200	2283371	2283371 00 2283371	550905 550904 1101809	00 1181562 1181562	570800 570800 1141600
59 12	65 X 173 1.5SF-1AG .2581	2	KBCD LLC 48 GLEN BLVD GLEN ROCK, NJ 48 GLEN BLVD.	07452 A-2	329500 151800 481300	1639789	1639789 00 1639789	395629 395628 791257	00 848532 848532	409900 409900 819800
59 13	61 X 187 1.5SF-1AG .2619	2	MC ELWEE, EDWARD R. & KATHLEEN D. 44 GLEN BLVD. GLEN ROCK, NJ 44 GLEN BLVD.	07452 A-2	325900 236200 562100	1915075	1915075 00 1915075	462047 462046 924093	00 990982 990982	478800 478800 957600
59 14	64 X 191 1.5SF-1AG .2806	2	TAYLOR, III, WILLIAM E. & SARA JANE 38 GLEN BLVD. GLEN ROCK, NJ 38 GLEN BLVD.	07452 A-2	331400 380500 711900	2425443	2425443 00 2425443	585182 585182 1170364	00 1255079 1255079	606400 606400 1212800
60 1	50 X 150 2SSF-2DG .1722	2	VIGNOLA, NICOLE L & MICEK, MICHAEL 53 ROCK RD GLEN ROCK, NJ 53 ROCK RD.	07452 A-2	271400 124000 395400	1347128	1347128 00 1347128	325019 325019 650038	00 697090 697090	336800 336800 673600
60 2	50 X 150 2SF-2DG .1722	2	SHORT(TRSTE), JEANNE 57 ROCK RD GLEN ROCK, NJ 57 ROCK RD.	07452 A-2	271400 114100 385500	1313399	1313399 00 1313399	316881 316881 633762	00 679637 679637	328300 328300 656600
60 3	75 X 150 2SBF-2BIG- .2583	2	WEINER, JASON & LEIBOWITZ, BEVERLY 63 ROCK RD GLEN ROCK, NJ 63 ROCK RD.	07452 A-2	303500 393100 696600	2373316	2373316 00 2373316	572606 572605 1145211	00 1228105 1228105	593300 593300 1186600
60 4	75 X 150 1.5SB-1BIG .2583	2	LUBARSKI, THERESA B. & GORATOWSKI R 69 ROCK RD. GLEN ROCK, NJ 69 ROCK RD.	07452 A-2	303500 164400 467900	1594135	1594135 00 1594135	384614 384614 769228	00 824907 824907	398500 398500 797000
60 5	50 X 125 1.5SF-1DG .1435	2	ROHR, MARTIN & MAYA 14 CEDAR ST. GLEN ROCK, NJ 14 CEDAR ST.	07452 A-2	306100 110900 417000	1420719	1420719 00 1420719	342774 342774 685548	00 735171 735171	355200 355200 710400
60 6	53 X 125 2.5SF-2DG .1521	2	WILKES, BARRY & KIMBERLY 20 CEDAR ST GLEN ROCK, NJ 20 CEDAR ST.	07452 A-2	303400 196000 499400	1701456	1701456 00 1701456	410507 410507 821014	00 880442 880442	425400 425400 850800

7738500

26365069

00

00

26365069

12722099

13642970

13182400

Block No. Lot No. Qualification Account No.	Land Dimensions Building Description Additional Lots Acreage	Prop. Class	Owner's Name Address City State Property Location	Billing Code Zip Code	Land Improvement Exemption Net Total	2025 Property Tax Special Dist	2025 Total Tax Deduction Net Tax	Amt.Billed 2025 1st Q 2nd Q Total	2nd Half 2025 3rd Q 4th Q Total	Preliminary 2026 Tax 1st Q 2nd Q Total
60 7	135 X 125 2SF-1BIG .3874	2	GELORMINO, BART JOHN 65 SWARTSWOOD RD NEWTON, NJ 25 GLEN BLVD.	07860 A-2	363500 216100 579600	1974697	1974697 00 1974697	476432 476431 952863	00 1021834 1021834	493700 493700 987400
60 8	60 X 116 1SF-1BIG .1598	2	O'NEIL, BRENDAN & REBECCA Z 35 GLEN BOULEVARD GLEN ROCK, NJ 35 GLEN BLVD.	07452 A-2	304900 244800 549700	1872828	1872828 00 1872828	451854 451853 903707	00 969121 969121	468200 468200 936400
60 9	60 X 110 2SF-1AG .1515	2	LEE, DONGHUN & KIM, SANGMI 41 GLEN BLVD GLEN ROCK, NJ 41 GLEN BLVD.	07452 A-2	301800 150000 451800	1539283	1539283 00 1539283	371380 371379 742759	00 796524 796524	384800 384800 769600
60 10	60 X 138 1SF-1AG .1901	2	LAURO, DAVID S & MONICA C 45 GLEN BLVD GLEN ROCK, NJ 45 GLEN BLVD.	07452 A-2	311100 318400 629500	2144707	2144707 00 2144707	517449 517449 1034898	00 1109809 1109809	536200 536200 1072400
60 11	90 X 147 1.5SF-1AG .3037	2	BYRD, RICHARD E. & ANITA Y. 86 OAK KNOLL RD. GLEN ROCK, NJ 86 OAK KNOLL RD.	07452 A-2	332000 394900 726900	2476548	2476548 00 2476548	597512 597512 1195024	00 1281524 1281524	619100 619100 1238200
60 12	87 X 114 2SF-1BIG .2277	2	CUESTA, ADELE M 46 CEDAR ST GLEN ROCK, NJ 46 CEDAR ST.	07452 A-2	336300 222700 559000	1904513	1904513 00 1904513	459498 459498 918996	00 985517 985517	476100 476100 952200
60 13	41 X 87 1.5SF-1AG .0819	2	WILLOUGHBY, MARK P & AMANDA C 40 CEDAR ST GLEN ROCK, NJ 40 CEDAR ST	07452 A-2	304900 277000 581900	1982533	1982533 00 1982533	478322 478322 956644	00 1025889 1025889	495600 495600 991200
60 14	60 X 115 1.5SF-1AG .1584	2	LIFRIERI, ANTHONY & MIQUEO, MILDRED 36 CEDAR ST GLEN ROCK, NJ 36 CEDAR ST	07452 A-2	304900 147300 452200	1540645	1540645 00 1540645	371709 371708 743417	00 797228 797228	385200 385200 770400
60 15	60 X 115 2SSF-2DG .1584	2	GRECO, IVANA TRSTE 26 CEDAR ST GLEN ROCK, NJ 26 CEDAR ST.	07452 A-2	351400 214500 565900	1928021	1928021 00 1928021	465170 465170 930340	00 997681 997681	482000 482000 964000
60 16	47 X 125 1.5SF-1DG .1349	2	GRAVENHORST, JEFFREY & EMILY 24 CEDAR STREET GLEN ROCK, NJ 24 CEDAR ST.	07452 A-2	291100 136600 427700	1457174	1457174 00 1457174	351570 351569 703139	00 754035 754035	364300 364300 728600
60 17	125 X 75 1SF-1AG .2152	2	LEMIEUX, STEVEN & MARK 1 SPRUCE PLACE GLEN ROCK, NJ 1 SPRUCE PL.	07452 A-2	372400 567600 940000	3202580	3202580 00 3202580	772680 772680 1545360	00 1657220 1657220	800600 800600 1601200
61 1	86 X 129 2SSF-1AG .2547	2	SCHNEIDER, ZACHARY & TATIANA 23 ROCK RD GLEN ROCK, NJ 23 ROCK RD.	07452 A-2	285800 225900 511700	1743362	1743362 00 1743362	420618 420617 841235	00 902127 902127	435800 435800 871600
61 2	50 X 127 2SASF-1BIG .1458	2	LYOVKIN, PAVLO S ETAL 25 ROCK ROAD GLEN ROCK, NJ 25 ROCK RD.	07452 A-2	265500 218600 484100	1649329	1649329 00 1649329	397931 397930 795861	00 853468 853468	412300 412300 824600
61 3	50 X 122 2SAF-1BIG .1400	2	BASKIND, GARY K. & ROSE J. 29 ROCK RD. GLEN ROCK, NJ 29 ROCK RD.	07452 A-2	264300 168200 432500	1473528	1473528 00 1473528	355515 355515 711030	00 762498 762498	368400 368400 736800

7892500

26889748

00

00

26889748

12975273

13914475

13444600

Block No. Lot No. Qualification Account No.	Land Dimensions Building Description Additional Lots Acreage	Prop. Class	Owner's Name Address City State Property Location	Billing Code Zip Code	Land Improvement Exemption Net Total	2025 Property Tax Special Dist	2025 Total Tax Deduction Net Tax	Amt.Billed 2025 1st Q 2nd Q Total	2nd Half 2025 3rd Q 4th Q Total	Preliminary 2026 Tax 1st Q 2nd Q Total
61 4	75 X 150 2.5SF-1DG .2583	2	DYMAN, THERESE A 33 ROCK RD GLEN ROCK, NJ 33 ROCK RD.	07452 A-2	303500 264400 567900	1934835	1934835 00 1934835	466814 466814 933628	00 1001207 1001207	483700 483700 967400
61 5	100 X 150 2SASF-2DG .3444	2	CREIGHTON, E GORDON & ANNA M. 45 ROCK RD GLEN ROCK, NJ 45 ROCK RD.	07452 A-2	335700 361300 697000	2374679	2374679 00 2374679	572934 572934 1145868	00 1228811 1228811	593700 593700 1187400
61 6	75 X 150 2SBF-1DG .2583	2	NEUWIRTH, MARK & BRAMAN, MARY 49 ROCK RD. GLEN ROCK, NJ 49 ROCK RD.	07452 A-2	303500 196500 500000	1703500	1703500 00 1703500	411000 411000 822000	00 881500 881500	425900 425900 851800
61 7	100 X 125 2SAF-1DG .2870	2	HALLAJIAN, ARA G & MICHELLE 17 CEDAR STREET GLEN ROCK, NJ 17 CEDAR ST.	07452 A-2	360000 163500 523500	1783565	1783565 00 1783565	430317 430317 860634	00 922931 922931	445900 445900 891800
61 8	100 X 125 1SAF-2BGO .2870	2	MAJOR, ROBERT J. & MEGAN 25 CEDAR ST GLEN ROCK, NJ 25 CEDAR ST.	07452 A-2	360000 271200 631200	2150498	2150498 00 2150498	518847 518846 1037693	00 1112805 1112805	537600 537600 1075200
61 9	60 X 125 2SF-1AG .1722	2	MC INTYRE, TIMOTHY & GAIL 29 CEDAR ST. GLEN ROCK, NJ 29 CEDAR ST.	07452 A-2	308000 238700 546700	1862607	1862607 00 1862607	449388 449387 898775	00 963832 963832	465700 465700 931400
61 10	60 X 125 1.5SF-1BGO .1722	2	CEDERMARK, BERT R. & PEGGY ANN 35 CEDAR ST. GLEN ROCK, NJ 35 CEDAR ST.	07452 A-2	308000 207500 515500	1756309	1756309 00 1756309	423741 423741 847482	00 908827 908827	439100 439100 878200
61 11	60 X 125 2SF-1AG .1722	2	DERVOS, MICHAEL & MARY JO 41 CEDAR ST GLEN ROCK, NJ 41 CEDAR ST.	07452 A-2	308000 161900 469900	1600949	1600949 00 1600949	386258 386258 772516	00 828433 828433	400200 400200 800400
61 12	89 X 125 2SF-1BIG .2554	2	MORROW, MICHAEL & MARY TRSTES 62 OAK KNOLL RD GLEN ROCK, NJ 62 OAK KNOLL RD.	07452 A-2	340500 293000 633500	2158335	2158335 00 2158335	520737 520737 1041474	00 1116861 1116861	539600 539600 1079200
61 13	99 X 127 1.5SF-1AG .2886	2	WHELAN, BRIAN & AISLING 50 OAK KNOLL RD GLEN ROCK, NJ 50 OAK KNOLL RD.	07452 A-2	337300 143000 480300	1636382	1636382 00 1636382	394807 394806 789613	00 846769 846769	409100 409100 818200
61 14	148 X 135 1SF-1BGO .4587	2	WEISEN, GREGORY & ALLISON M 32 OAK KNOLL ROAD GLEN ROCK, NJ 32 OAK KNOLL RD.	07452 A-2	369200 415900 785100	2674836	2674836 00 2674836	645353 645352 1290705	00 1384131 1384131	668700 668700 1337400
61 15	72 X 151 1.5SF-2BGO .2496	2	VIGGIANO, GREGORY A. & GRETCHEN L. 28 OAK KNOLL RD. GLEN ROCK, NJ 28 OAK KNOLL RD.	07452 A-2	334400 313300 647700	2206714	2206714 00 2206714	532410 532409 1064819	00 1141895 1141895	551700 551700 1103400
61 16	67 X 173 1.5SBF-1BGO .2661	2	YAMPOLSKY, ROLAND & PILOSOVA, ANNA 68-36 108TH ST APT B33 FOREST HILLS, NY 24 OAK KNOLL RD.	11375 A-2	328000 444400 772400	2631567	2631567 00 2631567	634913 634913 1269826	00 1361741 1361741	657900 657900 1315800
61 17	75 X 210 1.5SF-1BGO .3616	2	ILENKO, PETER & CHRISTINE M. 20 OAK KNOLL RD. GLEN ROCK, NJ 20 OAK KNOLL RD.	07452 A-2	325200 345800 671000	2286097	2286097 00 2286097	551562 551562 1103124	00 1182973 1182973	571500 571500 1143000

8441700

28760873

00

00

28760873

13878157

14882716

14380600



Block No. Lot No. Qualification Account No.	Land Dimensions Building Description Additional Lots Acreage	Prop. Class	Owner's Name Address City State Property Location	Billing Code Zip Code	Land Improvement Exemption Net Total	2025 Property Tax Special Dist	2025 Total Tax Deduction Net Tax	Amt.Billed 2025 1st Q 2nd Q Total	2nd Half 2025 3rd Q 4th Q Total	Preliminary 2026 Tax 1st Q 2nd Q Total
61 18	30 X 130 2SF-1AG .0895	2	JOZAK, RICHARD J. & SHEILA M. 16 OAK KNOLL RD. GLEN ROCK, NJ 16 OAK KNOLL RD.	07452 A-2	322300 183800 506100	1724283	V1 1724283 -25000 1699283	409765 409764 819529	00 879754 879754	424800 424800 849600
62 1	65 X 119 1SF-1AG .1776	2	RAO, MUKUND (ETAL) 10 MALVERN PLACE GLEN ROCK, NJ 10 MALVERN PL.	07452 A-2	311100 611100 922200	3141935	3141935 00 3141935	758049 758048 1516097	00 1625838 1625838	785500 785500 1571000
62 2	100 X 119 2SF-1AG .2732	2	REMMEN-GOUTAS, LAURA JEAN ETAL 65 OAK KNOLL RD GLEN ROCK, NJ 65 OAK KNOLL RD.	07452 A-2	354800 183600 538400	1834329	1834329 00 1834329	442565 442565 885130	00 949199 949199	458600 458600 917200
62 3	63 X 166 2SF-1BIG .2401	2	SHARMA, GOURAV & PATEL, KRUPABEN 67 OAK KNOLL RD GLEN ROCK, NJ 67 OAK KNOLL RD.	07452 A-2	324200 445700 769900	2623049	2623049 00 2623049	632858 632858 1265716	00 1357333 1357333	655800 655800 1311600
62 4	60 X 154 2SF-1BIG .2121	2	MOORE, PHILIP & ANTOINETTE 73 OAK KNOLL RD. GLEN ROCK, NJ 73 OAK KNOLL RD.	07452 A-2	323000 237200 560200	1908601	1908601 00 1908601	460485 460484 920969	00 987632 987632	477200 477200 954400
62 5	61 X 140 1.5SF-1AG .1961	2	DRUCKER, SETH G & LAUREN E 77 OAK KNOLL RD GLEN ROCK, NJ 77 OAK KNOLL RD.	07452 A-2	311100 508300 819400	2791696	2791696 00 2791696	673547 673547 1347094	00 1444602 1444602	697900 697900 1395800
62 6	60 X 128 1.5SF-1AG .1763	2	ALBANESE, JEFFREY & JEANNE M 83 OAK KNOLL RD GLEN ROCK, NJ 83 OAK KNOLL RD.	07452 A-2	308000 543800 851800	2902083	2902083 00 2902083	700180 700179 1400359	00 1501724 1501724	725500 725500 1451000
62 7	60 X 125 1SF-1AG .1722	2	MOTYKA, RAFAEL J & TINA L 87 OAK KNOLL RD GLEN ROCK, NJ 87 OAK KNOLL RD.	07452 A-2	308000 340200 648200	2208417	2208417 00 2208417	532821 532820 1065641	00 1142776 1142776	552100 552100 1104200
62 8	81 X 126 1.5SF-1AG .2343	2	SNODGRASS, REBECCA & DI BLASI, PAUL 63 GLEN BLVD GLEN ROCK, NJ 63 GLEN BLVD.	07452 A-2	331400 282300 613700	2090876	2090876 00 2090876	504462 504461 1008923	00 1081953 1081953	522700 522700 1045400
62 9	71 X 112 2SF-1AG .1826	2	LARICCHIA-WEHNER, CELIA J ETAL 71 GREENWAY RD GLEN ROCK, NJ 71 GREENWAY RD.	07452 A-2	314300 125700 440000	1499080	1499080 00 1499080	361680 361680 723360	00 775720 775720	374800 374800 749600
62 10	60 X 114 2SF-1AG .1570	2	BUCHMANN, BRADLEY 77 GREENWAY RD GLEN ROCK, NJ 77 GREENWAY RD.	07452 A-2	303300 442800 746100	2541963	2541963 00 2541963	613295 613294 1226589	00 1315374 1315374	635500 635500 1271000
62 11	60 X 119 2SF-1BIG .1639	2	LACHNIGHT, EDWARD F. & LUCY L. 83 GREENWAY RD. GLEN ROCK, NJ 83 GREENWAY RD.	07452 A-2	304900 213300 518200	1765507	V1 1765507 -25000 1740507	419711 419710 839421	00 901086 901086	435100 435100 870200
62 12	60 X 127 2SF-1AG .1749	2	SHETTY, SANDHYA & DIWAKAR 87 GREENWAY ROAD GLEN ROCK, NJ 87 GREENWAY RD.	07452 A-2	308000 528500 836500	2849956	2849956 00 2849956	687603 687603 1375206	00 1474750 1474750	712500 712500 1425000
62 13	65 X 136 2SF-1BIG .2029	2	CONTI, DANIEL & LAUREN 93 GREENWAY ROAD GLEN ROCK, NJ 93 GREENWAY RD.	07452 A-2	321300 257800 579100	1972994	1972994 00 1972994	476021 476020 952041	00 1020953 1020953	493200 493200 986400

9349800

31854769

00

50000

31804769

15346075

16458694

15902400

Block No. Lot No. Qualification Account No.	Land Dimensions Building Description Additional Lots Acreage	Prop. Class	Owner's Name Address City State Property Location	Billing Code Zip Code	Land Improvement Exemption Net Total	2025 Property Tax Special Dist	2025 Total Tax Deduction Net Tax	Amt.Billed 2025 1st Q 2nd Q Total	2nd Half 2025 3rd Q 4th Q Total	Preliminary 2026 Tax 1st Q 2nd Q Total
62 14	70 X 143 2SF-1BIG .2298	2	CONKLIN, WILLIAM R. & BARBARA 97 GREENWAY RD. GLEN ROCK, NJ 97 GREENWAY RD.	07452 A-2	330100 222200 552300	1881686 V1	1881686 -25000 1856686	447741 447740 895481	00 961205 961205	464200 464200 928400
62 15	65 X 147 1.5SF-1AG .2194	2	KILEY, DOUGLAS 103 GREENWAY ROAD GLEN ROCK, NJ 103 GREENWAY RD.	07452 A-2	321300 158200 479500	1633657	1633657 00 1633657	394149 394149 788298	00 845359 845359	408400 408400 816800
62 16	89 X 123 2SF-1BIG .2513	2	ROSEN, ROBERT S & DINA B 111 GREENWAY RD GLEN ROCK, NJ 111 GREENWAY RD.	07452 A-2	311100 365900 677000	2306539	2306539 00 2306539	556494 556494 1112988	00 1193551 1193551	576600 576600 1153200
62 17	65 X 121 2SF-1BIG .1806	2	STURIALE, MARC & PAMELA 16 MALVERN PL GLEN ROCK, NJ 16 MALVERN PL.	07452 A-2	312800 207900 520700	1774025	1774025 00 1774025	428016 428015 856031	00 917994 917994	443500 443500 887000
63 1	85 X 116 2SF-1BIG .2264	2	GREENFIELD, ROBERT & JOANN 122 GREENWAY RD GLEN ROCK, NJ 122 GREENWAY RD.	07452 A-2	333600 221200 554800	1890204	1890204 00 1890204	456046 456045 912091	00 978113 978113	472600 472600 945200
63 2	85 X 112 1.5SF-1AG .2185	2	MAY, MICHAEL & ALEXANDRA 116 GREENWAY RD GLEN ROCK, NJ 116 GREENWAY RD.	07452 A-2	333900 375100 709000	2415563	2415563 00 2415563	582798 582798 1165596	00 1249967 1249967	603900 603900 1207800
63 3	80 X 106 1.5SF-1AG .1947	2	STANTON (ETALS), LOURDE W 110 GREENWAY RD GLEN ROCK, NJ 110 GREENWAY RD.	07452 A-2	325700 146800 472500	1609808	1609808 00 1609808	388395 388395 776790	00 833018 833018	402500 402500 805000
63 4	80 X 104 1.5SF-1AG .1910	2	URA, MARK & KATARZYNA B 102 GREENWAY RD. GLEN ROCK, NJ 102 GREENWAY RD.	07452 A-2	323600 458500 782100	2664615	2664615 00 2664615	642887 642886 1285773	00 1378842 1378842	666200 666200 1332400
63 5	80 X 105 2SF-1AG .1928	2	DOWNEY, DENISE 96 GREENWAY RD GLEN ROCK, NJ 96 GREENWAY RD.	07452 A-2	323600 308400 632000	2153224	2153224 00 2153224	519504 519504 1039008	00 1114216 1114216	538300 538300 1076600
63 6	70 X 109 1.5SF-1AG .1752	2	WAGNER, EDWARD M & JIHYE 90 GREENWAY RD GLEN ROCK, NJ 90 GREENWAY RD.	07452 A-2	313700 177100 490800	1672156	1672156 00 1672156	403438 403437 806875	00 865281 865281	418000 418000 836000
63 7	70 X 110 2SF-1AG .1768	2	LEE, JOHN C. & ROBERTA B. 84 GREENWAY RD. GLEN ROCK, NJ 84 GREENWAY RD.	07452 A-2	315500 220700 536200	1826833	1826833 00 1826833	440757 440756 881513	00 945320 945320	456700 456700 913400
63 8	70 X 119 2SBF-1AG .1912	2	CROWLEY, MARGARET & JAMES 78 GREENWAY RD GLEN ROCK, NJ 78 GREENWAY RD.	07452 A-2	317400 345000 662400	2256797	2256797 00 2256797	544493 544493 1088986	00 1167811 1167811	564200 564200 1128400
63 9	70 X 121 2SF-1AG .1944	2	O'KEEFFE, ENDA & MARINA 72 GREENWAY RD GLEN ROCK, NJ 72 GREENWAY RD.	07452 A-2	319200 280700 599900	2043859	2043859 00 2043859	493118 493118 986236	00 1057623 1057623	511000 511000 1022000
63 10	70 X 119 1.5SF-1AG .1912	2	REID, MARIAN E 66 GREENWAY RD GLEN ROCK, NJ 66 GREENWAY RD.	07452 A-2	317400 165500 482900	1645240	1645240 00 1645240	396944 396944 793888	00 851352 851352	411300 411300 822600

8152100

27774206

00

25000

27749206

13389554

14359652

13874800

Block No. Lot No. Qualification Account No.	Land Dimensions Building Description Additional Lots Acreage	Prop. Class	Owner's Name Address City State Property Location	Billing Code Zip Code	Land Improvement Exemption Net Total	2025 Property Tax Special Dist	2025 Total Tax Deduction Net Tax	Amt.Billed 2025 1st Q 2nd Q Total	2nd Half 2025 3rd Q 4th Q Total	Preliminary 2026 Tax 1st Q 2nd Q Total
63 11	70 X 115 1.5SF-1AG .1848	2	KREMENCHUGSKY, VLADIMIR & STELLA 60 GREENWAY RD GLEN ROCK, NJ 60 GREENWAY RD.	07452 A-2	315500 157400 472900	1611170	1611170 00 1611170	388724 388724 777448	00 833722 833722	402800 402800 805600
63 12	115 X 116 1.5SF-1AG .3062	2	DILL, ROBERT SCOTT & JACQUELINE 54 GREENWAY RD. GLEN ROCK, NJ 54 GREENWAY RD.	07452 A-2	370500 422900 793400	2703114	2703114 00 2703114	652175 652175 1304350	00 1398764 1398764	675800 675800 1351600
63 13	104 X 200 1.5SF-2AG .4775	2	CARPENTIERI, ADAM J & WOOD, KATHRYN 120 RUTLAND ROAD GLEN ROCK, NJ 120 RUTLAND RD.	07452 A-1	410000 305000 715000	2436005	2436005 00 2436005	587730 587730 1175460	00 1260545 1260545	609000 609000 1218000
63 14	110 X 200 1.5SF-2AG .5051	2	TEDESCO, MATTHEW & VICKI 110 RUTLAND RD GLEN ROCK, NJ 110 RUTLAND RD.	07452 A-1	425000 546000 971000	3308197	3308197 00 3308197	798162 798162 1596324	00 1711873 1711873	827000 827000 1654000
63 15	125 X 200 1SF-2BGO .5739	2	SLODOWITZ, MITCHELL & HOLLY 108 RUTLAND RD GLEN ROCK, NJ 108 RUTLAND RD.	07452 A-1	466300 415000 881300	3002589	3002589 00 3002589	724429 724428 1448857	00 1553732 1553732	750600 750600 1501200
63 16	110 X 198 1.5SB-2BIG .5000	2	ALTEBRANDO, STEPHEN & KIM, SOOHYUN 92 RUTLAND ROAD GLEN ROCK, NJ 92 RUTLAND RD.	07452 A-1	441500 459800 901300	3070729	3070729 00 3070729	740869 740868 1481737	00 1588992 1588992	767700 767700 1535400
63 17	130 X 193 1SB-2BGO .5760	2	PROTOMASTRO, MICHAEL & EWELINA 84 RUTLAND RD GLEN ROCK, NJ 84 RUTLAND RD.	07452 A-1	470600 315100 785700	2676880	2676880 00 2676880	645846 645845 1291691	00 1385189 1385189	669200 669200 1338400
63 18	125 X 185 1SF-2BIG .5309	2	REISSERMAYER, ELISABETH 76 RUTLAND RD. GLEN ROCK, NJ 76 RUTLAND RD.	07452 A-1	458800 251200 710000	2418970	2418970 00 2418970	583620 583620 1167240	00 1251730 1251730	604700 604700 1209400
63 19	157 X 181 1SB-2BIG .6524	2	LYNAM, MATTHEW & ERICA 60 RUTLAND RD GLEN ROCK, NJ 60 RUTLAND RD.	07452 A-1	509600 528300 1037900	3536125	3536125 00 3536125	853154 853154 1706308	00 1829817 1829817	884000 884000 1768000
63 20	118 X 193 1SB-2AG-POOL .5228	2	LLOYD, FREDRICK D 52 RUTLAND RD GLEN ROCK, NJ 52 RUTLAND RD.	07452 A-1	443000 346500 789500	2689827	2689827 00 2689827	648969 648969 1297938	00 1391889 1391889	672500 672500 1345000
64 1	113 X 211 1.5SS-2DG .5474	2	D'ALESSANDRO, SCOTT & CASSANDRA 5 ROCK RD GLEN ROCK, NJ 5 ROCK RD.	07452 A-2	320800 301400 622200	2119835	2119835 00 2119835	511449 511448 1022897	00 1096938 1096938	530000 530000 1060000
64 2	133 X 127 2SF-2BGO .3878	2	JOURNALIST, MATTHEW & KELLY 32 ISABELLA PL. GLEN ROCK, NJ 32 ISABELLA PL.	07452 A-2	349600 303400 653000	2224771	2224771 00 2224771	536766 536766 1073532	00 1151239 1151239	556200 556200 1112400
64 3	84 X 158 2SBF-2AG .3047	2	HARZVI, RON H. & MOWLEM, KATE V. 26 ISABELLA PL. GLEN ROCK, NJ 26 ISABELLA PL.	07452 A-2	311800 330100 641900	2186953	2186953 00 2186953	527642 527642 1055284	00 1131669 1131669	546700 546700 1093400
64 4	174 X 118 2SF-2AG .4713	2	SOMMER, RICHARD & AMY R. 20 ISABELLA PL. GLEN ROCK, NJ 20 ISABELLA PL.	07452 A-2	347400 378200 725600	2472119	2472119 00 2472119	596444 596443 1192887	00 1279232 1279232	618000 618000 1236000

10700700

36457284

00

00

36457284

17591953

18865331

18228400

Block No. Lot No. Qualification Account No.	Land Dimensions Building Description Additional Lots Acreage	Prop. Class	Owner's Name Address City State Property Location	Billing Code Zip Code	Land Improvement Exemption Net Total	2025 Property Tax Special Dist	2025 Total Tax Deduction Net Tax	Amt.Billed 2025 1st Q 2nd Q Total	2nd Half 2025 3rd Q 4th Q Total	Preliminary 2026 Tax 1st Q 2nd Q Total
65 1	57 X 115 2SF-1AG .1505	2	EVANS, BRONWEN BAUR 15 OAK KNOLL RD GLEN ROCK, NJ 15 OAK KNOLL RD.	07452 A-2	272100 166000 438100	1492607	1492607 00 1492607	360119 360118 720237	00 772370 772370	373200 373200 746400
65 2	60 X 154 2SBF-1BIG .2121	2	PANDIT, KUNAL & LISA 19 OAK KNOLL RD GLEN ROCK, NJ 19 OAK KNOLL RD.	07452 A-2	315800 225200 541000	1843187	1843187 00 1843187	444702 444702 889404	00 953783 953783	460800 460800 921600
65 3	60 X 197 2SF-1BIG .2713	2	GIARDINO, THOMAS & FRANCES 23 OAK KNOLL RD GLEN ROCK, NJ 23 OAK KNOLL RD.	07452 A-2	321200 228900 550100	1874191	1874191 00 1874191	452183 452182 904365	00 969826 969826	468500 468500 937000
65 4	45 X 196 1.5SSF-1BGO .2025	2	BHOLA, STANTON N ETAL 27 OAK KNOLL RD GLEN ROCK, NJ 27 OAK KNOLL RD.	07452 A-2	291300 175000 466300	1588684	1588684 00 1588684	383299 383298 766597	00 822087 822087	397200 397200 794400
65 5	70 X 179 2SF-2BGO .2876	2	LIBERTINY, GREGORY & RENEE 7 PEMBROKE PL. GLEN ROCK, NJ 7 PEMBROKE PL.	07452 A-2	337400 280800 618200	2106207	2106207 00 2106207	508161 508160 1016321	00 1089886 1089886	526600 526600 1053200
65 6	85 X 178 2SF-2AG .3473	2	REINARTZ, RONALD & BARBARA 15 PEMBROKE PL. GLEN ROCK, NJ 15 PEMBROKE PL.	07452 A-2	359300 304100 663400	2260204	2260204 00 2260204	545315 545315 1090630	00 1169574 1169574	565100 565100 1130200
65 7	82 X 158 2SF-1BIG .2974	2	LOPEZ, RONALD IAN & HARRINGTON, E. 21 PEMBROKE PL GLEN ROCK, NJ 21 PEMBROKE PL.	07452 A-2	350800 164100 514900	1754264	1754264 00 1754264	423248 423248 846496	00 907768 907768	438600 438600 877200
65 8	77 X 138 1.5SF-1AG .2439	2	PICARD, MARTIN ETAL 27 PEMBROKE PLACE GLEN ROCK, NJ 27 PEMBROKE PL.	07452 A-2	335500 377600 713100	2429532	2429532 00 2429532	586169 586168 1172337	00 1257195 1257195	607400 607400 1214800
65 9	77 X 126 2SF-1BIG .2227	2	LIBENSON, CHRISTOPHER & BETHANY S 33 PEMBROKE PL GLEN ROCK, NJ 33 PEMBROKE PL.	07452 A-2	331400 347700 679100	2313694	2313694 00 2313694	558221 558220 1116441	00 1197253 1197253	578400 578400 1156800
65 10.01	77 X 126 2SF-1BIG .0000	2	LEE, DANIEL S & GRACE JIN 39 PEMBROKE PLACE GLEN ROCK, NJ 39 PEMBROKE PLACE	07452 A-2	331900 658900 990800	3375656	3375656 00 3375656	814438 814437 1628875	00 1746781 1746781	843900 843900 1687800
65 11.01	151 GREENWAY RD GLEN ROCK, NJ 151 GREENWAY ROAD .0000	2	RYSINGER, RYAN & LIVANOS, STEPHANIE 151 GREENWAY RD GLEN ROCK, NJ 151 GREENWAY ROAD	07452 A-2	330600 667200 997800	3399505	3399505 00 3399505	820192 820191 1640383	00 1759122 1759122	849900 849900 1699800
65 12	59 X 123 1.5SF-1AG .1666	2	SULBORSKY, BRIAN & LAURA 157 GREENWAY RD GLEN ROCK, NJ 157 GREENWAY RD.	07452 A-2	305200 253000 558200	1901787	1901787 00 1901787	458841 458840 917681	00 984106 984106	475400 475400 950800
65 13	73 X 122 1.5SF-1AG .2045	2	KOLSTAD, KENNETH R. & KATHRYN M. 163 GREENWAY RD. GLEN ROCK, NJ 163 GREENWAY RD.	07452 A-2	278100 125900 404000	1376428	1376428 00 1376428	332088 332088 664176	00 712252 712252	344100 344100 688200
65 14	144 X 119 1.5SBF-2BGO .3934	2	DARWICHE, ZIAD H & CHIRINE 467 LINCOLN AVE GLEN ROCK, NJ 467 LINCOLN AVE.	07452 A-2	368700 206300 575000	1959025	1959025 00 1959025	472650 472650 945300	00 1013725 1013725	489800 489800 979600

8710000

29674971

00

00

29674971

14319243

15355728

14837800

Block No. Lot No. Qualification Account No.	Land Dimensions Building Description Additional Lots Acreage	Prop. Class	Owner's Name Address City State Property Location	Billing Code Zip Code	Land Improvement Exemption Net Total	2025 Property Tax Special Dist	2025 Total Tax Deduction Net Tax	Amt.Billed 2025 1st Q 2nd Q Total	2nd Half 2025 3rd Q 4th Q Total	Preliminary 2026 Tax 1st Q 2nd Q Total
65 15	95 X 120 1SF-2BGO .2617	2	LARA, ROBERT J & KRITHIKA 475 LINCOLN AVE GLEN ROCK, NJ 475 LINCOLN AVE.	07452 A-2	315900 329300 645200	2198196	2198196 00 2198196	530355 530354 1060709	00 1137487 1137487	549500 549500 1099000
65 16	110 X 121 1SF-2AG .3056	2	KIM, JUNGHO & LEE, HOJEONG 489 LINCOLN AVE GLEN ROCK, NJ 489 LINCOLN AVE.	07452 A-2	338000 185300 523300	1782883	1782883 00 1782883	430153 430152 860305	00 922578 922578	445700 445700 891400
65 17	91 X 137 1.5SB-2BIG .2862	2	ZUIDEMA, ROGER L 497 LINCOLN AVE GLEN ROCK, NJ 497 LINCOLN AVE.	07452 A-2	322000 287000 609000	2074863	2074863 00 2074863	500598 500598 1001196	00 1073667 1073667	518700 518700 1037400
65 18	62 X 158 1.5SBS-2AG .2249	2	PIELA (ETALS), ROBERT CHRISTOPHER 3 ISABELLA PL GLEN ROCK, NJ 3 ISABELLA PL.	07452 A-2	294800 233000 527800	1798215	1798215 00 1798215	433852 433851 867703	00 930512 930512	449600 449600 899200
65 19	74 X 150 2SSF-2BIG .2548	2	STARCIC, RONALD & AHYME DEPAZ- 9 ISABELLA PLACE GLEN ROCK, NJ 9 ISABELLA PL.	07452 A-2	335800 294200 630000	2146410	2146410 00 2146410	517860 517860 1035720	00 1110690 1110690	536600 536600 1073200
65 20	71 X 145 2SSF-2DG .2363	2	DIBIASI, DARREN T & ASHLEY H 15 ISABELLA PL GLEN ROCK, NJ 15 ISABELLA PL.	07452 A-2	315800 304800 620600	2114384	2114384 00 2114384	510134 510133 1020267	00 1094117 1094117	528600 528600 1057200
65 21	30 X 130 2SAB-1BIG .0895	2	GOLDSTEIN, KENNETH & LICHTMAN, HOPE 21 ISABELLA PL GLEN ROCK, NJ 21 ISABELLA PL.	07452 A-2	332100 275800 607900	2071115	2071115 00 2071115	499694 499694 999388	00 1071727 1071727	517800 517800 1035600
65 22	74 X 123 2SSCB-1BGO .2090	2	WALSH, RYAN J & MARY E 27 ISABELLA PL GLEN ROCK, NJ 27 ISABELLA PL.	07452 A-2	320500 243300 563800	1920867	1920867 00 1920867	463444 463443 926887	00 993980 993980	480200 480200 960400
66 1	170 X 75 2SF-2BIG .2927	2	BURNET, STUART & JULIE 12 PEMBROKE PL. GLEN ROCK, NJ 12 PEMBROKE PL.	07452 A-2	322300 266100 588400	2004679	2004679 00 2004679	483665 483665 967330	00 1037349 1037349	501200 501200 1002400
66 2	76 X 90 1SF-1AG .1570	2	MAGDZIAK, JOH ERIC&JULIA 53 OAK KNOLL RD GLEN ROCK, NJ 53 OAK KNOLL RD.	07452 A-2	303800 148000 451800	1539283	1539283 00 1539283	371380 371379 742759	00 796524 796524	384800 384800 769600
66 3	66 X 117 1.5SF-1AG .1773	2	REZNIKOV, MIKE & JENNY 1 MALVERN PLACE GLEN ROCK, NJ 1 MALVERN PL.	07452 A-2	312400 469700 782100	2664615	2664615 00 2664615	642887 642886 1285773	00 1378842 1378842	666200 666200 1332400
66 4	67 X 125 1.5SF-1AG .1923	2	GOLDSTEIN, LYNN 7 MALVERN PL GLEN ROCK, NJ 7 MALVERN PL.	07452 A-2	318400 207400 525800	1791401	1791401 00 1791401	432208 432207 864415	00 926986 926986	447900 447900 895800
66 5	67 X 128 2SF-1BIG .1969	2	PIZZILLO, ANTHONY J ETAL 15 MALVERN PLACE GLEN ROCK, NJ 15 MALVERN PL.	07452 A-2	318400 215200 533600	1817975	1817975 00 1817975	438620 438619 877239	00 940736 940736	454500 454500 909000
66 6	92 X 129 1SAF-1AG .2725	2	BERKE, GREGORY & LAUREN 125 GREENWAY RD GLEN ROCK, NJ 125 GREENWAY RD.	07452 A-2	337900 224500 562400	1916097	1916097 00 1916097	462293 462293 924586	00 991511 991511	479000 479000 958000

8171700

27840983

00

00

27840983

13434277

14406706

13920600



Block No. Lot No. Qualification Account No.	Land Dimensions Building Description Additional Lots Acreage	Prop. Class	Owner's Name Address City State Property Location	Billing Code Zip Code	Land Improvement Exemption Net Total	2025 Property Tax Special Dist	2025 Total Tax Deduction Net Tax	Amt.Billed 2025 1st Q 2nd Q Total	2nd Half 2025 3rd Q 4th Q Total	Preliminary 2026 Tax 1st Q 2nd Q Total
66 7	79 X 135 1.5SF-1AG .2448	2	WYCKOFF DEVELOPERS LLC 593 MILLER RD WYCKOFF, NJ 135 GREENWAY RD.	07481 A-2	336800 143200 480000	1635360	1635360 00	394560 394560 789120	00 846240 846240	408800 408800 817600
66 8	62 X 134 2SBF-2BGO .1907	2	HILLMAN, SETH & RAYNA 42 PEMBROKE PL GLEN ROCK, NJ 42 PEMBROKE PL.	07452 A-2	315200 373300 688500	2345720	2345720 00	565947 565947 1131894	00 1213826 1213826	586400 586400 1172800
66 9	67 X 128 DEMO'D 9/05 .1969	2	MOORE, STEPHEN A & DONNA M 36 PEMBROKE PL GLEN ROCK, NJ 36 PEMBROKE PL.	07452 A-2	318400 561600 880000	2998160	2998160 00	723360 723360 1446720	00 1551440 1551440	749500 749500 1499000
66 10	100 X 108 1SAF-1AG .2479	2	ROMPALA, EMILY F 30 PEMBROKE PL GLEN ROCK, NJ 30 PEMBROKE PL.	07452 A-2	347200 144100 491300	1673859	1673859 00	403849 403848 807697	00 866162 866162	418500 418500 837000
67 1	149 X 138 2SSTF-2BIG .4720	2	PROPERTYWISE SOLUTIONS LLC 427 WINDHAM CT NORTH WYCKOFF, NJ 160 GREENWAY RD.	07481 A-2	401200 204400 605600	2063279	2063279 00	491554 491553 983107	00 1080172 1080172	515800 515800 1031600
67 2	75 X 137 2SSF-1AG .2359	2	VERDE, RICHARD & JEANINE 154 GREENWAY RD GLEN ROCK, NJ 154 GREENWAY RD.	07452 A-2	331400 334600 666000	2269062	2269062 00	547452 547452 1094904	00 1174158 1174158	567300 567300 1134600
67 3	75 X 135 2SF-1AG .2324	2	BURKE, SHARI L 148 GREENWAY RD GLEN ROCK, NJ 148 GREENWAY RD.	07452 A-2	329500 393600 723100	2463602	2463602 00	594389 594388 1188777	00 1274825 1274825	615900 615900 1231800
67 4	75 X 132 2SSF-1AG .2273	2	DRISCOLL, JENNIFER LEVINE 142 GREENWAY RD GLEN ROCK, NJ 142 GREENWAY RD.	07452 A-2	329500 310700 640200	2181161	2181161 00	526245 526244 1052489	00 1128672 1128672	545300 545300 1090600
67 5	75 X 131 2SSTF-1AG .2256	2	GREEN, CORY RYAN & MOLLY JOANNA 136 GREENWAY RD GLEN ROCK, NJ 136 GREENWAY RD.	07452 A-2	329500 320900 650400	2215913	2215913 00	534629 534629 1069258	00 1146655 1146655	554000 554000 1108000
67 6.01	100 X 179 2SF-2AG .4109	2	THOMAS CHA & SEUNGYEON HONG 11 LOWELL RD GLEN ROCK, NJ 11 LOWELL RD.	07452 A-1	417500 528800 946300	3224044	3224044 00	777859 777858 1555717	00 1668327 1668327	806000 806000 1612000
67 6.02	104 X 178 1SF-2AG .4250	2	CHOI, SEO WOOK & CHANG, MINYOUNG 36 RUTLAND RD GLEN ROCK, NJ 36 RUTLAND RD.	07452 A-1	412500 211000 623500	2124265	2124265 00	512517 512517 1025034	00 1099231 1099231	531100 531100 1062200
67 7	100 X 199 1SF-2BGO .4568	2	PAK, PAUL & STONY 22 RUTLAND RD GLEN ROCK, NJ 22 RUTLAND RD.	07452 A-1	423500 697200 1120700	3818225	3818225 00	921216 921215 1842431	00 1975794 1975794	954600 954600 1909200
67 8	100 X 200 2SF-2BIG-POOL .4591	2	WELFEL III, JOHN J. & ISABELLE F. 16 RUTLAND RD. GLEN ROCK, NJ 16 RUTLAND RD.	07452 A-1	425000 325000 750000	2555250	2555250 00	616500 616500 1233000	00 1322250 1322250	638800 638800 1277600
67 9	125 X 209 1.5SF-1AG .5997	2	PERRONE, JAMES M & MANDA H 431 LINCOLN AVE. GLEN ROCK, NJ 431 LINCOLN AVE.	07452 A-1	347300 167400 514700	1753583	1753583 00	423084 423083 846167	00 907416 907416	438400 438400 876800

9780300

33321483

00

00

33321483

16066315

17255168

16660800

Block No. Lot No. Qualification Account No.	Land Dimensions Building Description Additional Lots Acreage	Prop. Class	Owner's Name Address City State Property Location	Billing Code Zip Code	Land Improvement Exemption Net Total	2025 Property Tax Special Dist	2025 Total Tax Deduction Net Tax	Amt.Billed 2025 1st Q 2nd Q Total	2nd Half 2025 3rd Q 4th Q Total	Preliminary 2026 Tax 1st Q 2nd Q Total
68 1	57 X 150 2SF-2DG .1963	2	SCARPELLI, RICHARD & SHARON 687 DOREMUS AVE GLEN ROCK, NJ 687 DOREMUS AVE.	07452 A-2	311500 323400 634900	2163104	2163104 00	521888 521888	00 1119328	540800 540800
68 2	61 X 151 1SF-1BGO .2115	2	RANDOLPH, JEFFREY B & LISA P 98 W MAIN ST GLEN ROCK, NJ 98 W. MAIN ST.	07452 A-2	285500 346600 632100	2153565	2153565 00	519587 519586	00 1114392	538400 538400
68 3	50 X 151 1.5SF-1BGO .1733	2	KRUMM, ROBERT F. 94 W. MAIN ST. GLEN ROCK, NJ 94 W. MAIN ST.	07452 A-2	271400 177700 449100	1530084	1530084 00	369161 369160	00 791763	382500 382500
68 4	50 X 121 1.5SF-NG .1389	2	D'AMATO, JOSEPH & HEIDI 90 WEST MAIN ST GLEN ROCK, NJ 90 WEST MAIN ST.	07452 A-2	264300 203900 468200	1595157	1595157 00	384861 384860	00 825436	398800 398800
68 5	51 X 116 1.5SF-1AG .1358	2	DANIELE, ROBERT L 1 OXFORD PLACE GLEN ROCK, NJ 1 OXFORD PL.	07452 A-2	264300 294700 559000	1904513	1904513 00	459498 459498	00 985517	476100 476100
68 6	50 X 116 1.5SF-1DG .1331	2	DIGIOVANNI, JOHN ETAL 7 OXFORD PL GLEN ROCK, NJ 7 OXFORD PL.	07452 A-2	292400 162500 454900	1549844	1549844 00	373928 373928	00 801988	387500 387500
68 7	50 X 186 1.5SF-1BGO .2135	2	KAPADIA, DHUV & HERMANTO, PAMELA 11 OXFORD PL GLEN ROCK, NJ 11 OXFORD PL.	07452 A-2	299800 208800 508600	1732800	1732800 00	418070 418069	00 896661	433200 433200
68 8	60 X 150 2SAF-NG .2066	2	CHANDRA-SEKARAN, MADHANRAJ ETAL 669 DOREMUS AVE GLEN ROCK, NJ 669 DOREMUS AVE.	07452 A-2	315800 201500 517300	1762441	1762441 00	425221 425220	00 912000	440600 440600
68 9	60 X 150 2SAF-1DG .2066	2	FICCA, NICHOLAS F. 675 DOREMUS AVE. GLEN ROCK, NJ 675 DOREMUS AVE.	07452 A-2	315800 217600 533400	1817294	1817294 00	438455 438455	00 940384	454300 454300
68 10	60 X 150 2SAF-2DG .2066	2	BOUDREAU, DANIEL M & CAITLIN A 679 DOREMUS AVENUE GLEN ROCK, NJ 679 DOREMUS AVE.	07452 A-2	315800 353900 669700	2281668	2281668 00	550494 550493	00 1180681	570400 570400
68 11	60 X 150 2SAF-1DG .2066	2	LOBASCIO, FRANCESCO 683 DOREMUS AVE GLEN ROCK, NJ 683 DOREMUS AVE.	07452 A-2	315800 97200 413000	1407091	1407091 00	339486 339486	00 728119	351800 351800
69 1	60 X 250 2SF-2BGO .3444	2	FOWLS, TAMARA TRSTE 1500 MIMOSA AVE CHARLOTTE, NC 121 BLVD.	28205 A-2	373400 234900 608300	2072478	2072478 00	500023 500022	00 1072433	518100 518100
69 2	60 X 250 2SASF-1BGO .3444	2	CATANIA, PAUL L & CARMEL M 115 BOULEVARD GLEN ROCK, NJ 115 BLVD.	07452 A-2	373400 238500 611900	2084743	2084743 00	502982 502982	00 1078779	521200 521200
69 3	60 X 248 2SAF-2BGO .3416	2	CRITCHFIELD, BRYAN & JILL 111 BLVD GLEN ROCK, NJ 111 BLVD.	07452 A-2	373400 436800 810200	2760351	2760351 00	665985 665984	00 1428382	690100 690100

7870600

26815133

00

00

26815133

12939270

13875863

13407600

Block No. Lot No. Qualification Account No.	Land Dimensions Building Description Additional Lots Acreage	Prop. Class	Owner's Name Address City State Property Location	Billing Code Zip Code	Land Improvement Exemption Net Total	2025 Property Tax Special Dist	2025 Total Tax Deduction Net Tax	Amt.Billed 2025 1st Q 2nd Q Total	2nd Half 2025 3rd Q 4th Q Total	Preliminary 2026 Tax 1st Q 2nd Q Total
69 4	60 X 245 2.5SS-2BIG .3375	2	O'BRIEN, DENNIS J. & CHRISTINA C. 107 BLVD. GLEN ROCK, NJ 107 BLVD.	07452 A-2	370700 275100 645800	2200241	2200241 00	530848 530847	00 1138546	550100 550100
69 5	60 X 245 2SSF-1BGO .3375	2	NOLFO, MOIRA 103 BOULEVARD GLEN ROCK, NJ 103 BLVD.	07452 A-2	388000 306700 694700	2366843	2366843 00	571044 571043	00 1224756	591700 591700
69 6	60 X 142 2SASF-2BGO .1956	2	EISMAN, HYMAN (TRSTE) 99 BOULEVARD GLEN ROCK, NJ 99 BLVD.	07452 A-2	356500 218900 575400	1960388 V1	1960388 -25000	466729 466729	00 1001930	483800 483800
69 7	60 X 138 2SASF-2BGO .1901	2	HERNANDEZ, CARLOS ALBERTO & MARINA D 93 BOULEVARD GLEN ROCK, NJ 93 BLVD.	07452 A-2	354700 308700 663400	2260204	2260204 00	545315 545315	00 1169574	565100 565100
69 8	60 X 131 2SSF-2BGO .1804	2	SEIGLE, DANIEL & ALLISON 87 BOULEVARD GLEN ROCK, NJ 87 BLVD.	07452 A-2	352900 303200 656100	2235333	2235333 00	539315 539314	00 1156704	558800 558800
69 9	142 X 100 2SAF-2AG .3260	2	GEARHART, SCOTT & JESSICA 79 BLVD GLEN ROCK, NJ 79 BLVD.	07452 A-2	408300 632700 1041000	3546687	3546687 00	855702 855702	00 1835283	886700 886700
69 10	69 X 160 2.5SS-1BGO .2534	2	BOUCREE, SUELYN 59 OXFORD PLACE GLEN ROCK, NJ 59 OXFORD PL.	07452 A-2	396600 241300 637900	2173325	2173325 00	524354 524354	00 1124617	543300 543300
69 13	64 X 184 2SAF-1DG .2703	2	KOURTESIS, ANTHONY (ANTONIO) & GINA 25 BROOK PLACE GLEN ROCK, NJ 25 BROOK PL.	07452 A-2	310400 130400 440800	1501806	1501806 00	362338 362337	00 777131	375500 375500
69 14	71 X 150 2SAF-2DG .2445	2	CORDASCO, MICHAEL & EILEEN 690 DOREMUS AVE GLEN ROCK, NJ 690 DOREMUS AVE.	07452 A-2	328700 336200 664900	2265314	2265314 00	546548 546548	00 1172218	566300 566300
69 15	60 X 150 2SAF-2DG .2066	2	KEHM, DANIEL J & ERIKA 686 DOREMUS AVENUE GLEN ROCK, NJ 686 DOREMUS AVE.	07452 A-2	315800 378000 693800	2363777	2363777 00	570304 570303	00 1223170	590900 590900
69 16	60 X 150 2SAF-1DG .2066	2	MARCEL, LINDA A TRSTES/ETAL 680 DOREMUS AVE GLEN ROCK, NJ 680 DOREMUS AVE.	07452 A-2	315800 226200 542000	1846594	1846594 00	445524 445524	00 955546	461600 461600
69 17	60 X 150 2SAS-1DG .2066	2	WANG, CAROL M & SHAWN A 676 DOREMUS AVE GLEN ROCK, NJ 676 DOREMUS AVE.	07452 A-2	315800 125900 441700	1504872	1504872 00	363078 363077	00 778717	376200 376200
69 18	75 X 150 2SSF-1BGO .2583	2	CHILDS, JEFFREY & ISRAEL, SHARON G 670 DOREMUS AVE GLEN ROCK, NJ 670 DOREMUS AVE.	07452 A-2	337300 427300 764600	2604992	2604992 00	628502 628501	00 1347989	651200 651200
69 19	60 X 150 2SF-1DG .2066	2	NOVICK, PAUL B & MELISA A 39 OXFORD PLACE GLEN ROCK, NJ 39 OXFORD PL.	07452 A-2	315800 300300 616100	2099053	2099053 00	506435 506434	00 1086184	524800 524800

9078200

30929429

00

25000

30904429

14912064

15992365

15452000

Block No. Lot No. Qualification Account No.	Land Dimensions Building Description Additional Lots Acreage	Prop. Class	Owner's Name Address City State Property Location	Billing Code Zip Code	Land Improvement Exemption Net Total	2025 Property Tax Special Dist	2025 Total Tax Deduction Net Tax	Amt.Billed 2025 1st Q 2nd Q Total	2nd Half 2025 3rd Q 4th Q Total	Preliminary 2026 Tax 1st Q 2nd Q Total
69 20	60 X 150 2SSF-2DG DIS VET .2066	15F	CAFFREY, PHILIP M. & MAUREEN B. 43 OXFORD PL. GLEN ROCK, NJ 43 OXFORD PL.	07452 A-2	*EXEMPT*	00	00 00 00	00 00 00	00 00 00	00 00 00
69 21	61 X 150 2SAF-NG .2101	2	GREENBERG, DANIEL R & KATE L 49 OXFORD PLACE GLEN ROCK, NJ 49 OXFORD PL.	07452 A-2	317200 386600 703800	2397847	2397847 00 2397847	578524 578523 1157047	1240800 00 1240800	599500 599500 1199000
69 22.01	66 X 216 1.5SF-2DG LOT 11 .3273	2	BENNETT, MICHAEL & BIRD, LAURA E 17 BROOK PL GLEN ROCK, NJ 17 BROOK PL.	07452 A-2	317900 344600 662500	2257138	2257138 00 2257138	544575 544575 1089150	1167988 00 1167988	564300 564300 1128600
69 23.01	63 X 198 2SSF-1DG LOT 12 .2864	2	DAKSHINA, HARISH K ETAL 21 BROOK PLACE GLEN ROCK, NJ 21 BROOK PL.	07452 A-2	312600 428700 741300	2525609	2525609 00 2525609	609349 609348 1218697	1306912 00 1306912	631400 631400 1262800
69 24	1 X 162 .0037	15C	BOROUGH OF GLEN ROCK MUNICIPAL BLDG. GLEN ROCK, NJ OXFORD PL.	07452 A-2	*EXEMPT*	00	00 00 00	00 00 00	00 00 00	00 00 00
70 1	97 X 225 2SF-2BIG .5010	2	SADAN, LIOR & LAHAV, DROR ETAL 58 OXFORD PL GLEN ROCK, NJ 58 OXFORD PL.	07452 A-2	334500 185200 519700	1770618	1770618 00 1770618	427194 427193 854387	916231 00 916231	442700 442700 885400
70 2	60 X 180 2SF-1DG .2479	2	RICHARSON, MICHAEL ETAL 52 OXFORD PL GLEN ROCK, NJ 52 OXFORD PL.	07452 A-2	322000 580800 902800	3075840	3075840 00 3075840	742102 742101 1484203	1591637 00 1591637	769000 769000 1538000
70 3	60 X 180 1.5SF-2DG .2479	2	DAVIS, ELENA 48 OXFORD PL GLEN ROCK, NJ 48 OXFORD PL.	07452 A-2	322000 130100 452100	1540305	1540305 00 1540305	371627 371626 743253	797052 00 797052	385100 385100 770200
70 4	60 X 180 1.5SSF-1AG .2479	2	THIELKE, JOHN K. & MIRIAM G. 44 OXFORD PL. GLEN ROCK, NJ 44 OXFORD PL.	07452 A-2	322000 219400 541400	1844550	1844550 00 1844550	445031 445031 890062	954488 00 954488	461100 461100 922200
70 5	60 X 180 1SSF-3DG .2479	2	LEVINE, JEREMY & CHERYL T 38 OXFORD PL GLEN ROCK, NJ 38 OXFORD PL.	07452 A-2	322000 542400 864400	2945011	2945011 00 2945011	710537 710537 1421074	1523937 00 1523937	736300 736300 1472600
70 6	90 X 150 2SF-1DG .3099	2	KUMLER, KEVIN & KEARA ELIZABETH 660 DOREMUS AVENUE GLEN ROCK, NJ 660 DOREMUS AVE.	07452 A-2	358700 336600 695300	2368887	2368887 00 2368887	571537 571536 1143073	1225814 00 1225814	592200 592200 1184400
70 7	90 X 150 2SASF-1DG .3099	2	JEFFREY GROSSE 654 DOREMUS AVE. GLEN ROCK, NJ 654 DOREMUS AVE.	07452 A-2	358700 366500 725200	2470756	2470756 00 2470756	596115 596114 1192229	1278527 00 1278527	617700 617700 1235400
70 8	1.855 ACRES 2SB L10 1.8550	15A	BOARD OF EDUCATION 600 SOUTH MAPLE AVE. GLEN ROCK, NJ DOREMUS AVE.	07452 A-2	*EXEMPT*	00	00 00 00	00 00 00	00 00 00	00 00 00
70 9	207 X 122 .5798	15C	BOROUGH OF GLEN ROCK THE BOULEVARD & MARINUS P GLEN ROCK, NJ THE BOULEVARD & MARINUS P	07452 A-2	*EXEMPT*	00	00 00 00	00 00 00	00 00 00	00 00 00

Block No. Lot No. Qualification Account No.	Land Dimensions Building Description Additional Lots Acreage	Prop. Class	Owner's Name Address City State Property Location	Billing Code Zip Code	Land Improvement Exemption Net Total	2025 Property Tax Special Dist	2025 Total Tax Deduction Net Tax	Amt.Billed 2025 1st Q 2nd Q Total	2nd Half 2025 3rd Q 4th Q Total	Preliminary 2026 Tax 1st Q 2nd Q Total
71 1	50 X 160 1.5SF-1DG .1837	2	CHACHRA, VIKRAM ETAL 12 OXFORD PLACE GLEN ROCK, NJ 12 OXFORD PL.	07452 A-2	304100 170000 474100	1615259	1615259 00 1615259	389711 389710 779421	00 835838 835838	403800 403800 807600
71 2	50 X 160 1.5SF-1DG .1837	2	COLLINS(ETC), GERALD WASHINGTON 8 OXFORD PL GLEN ROCK, NJ 8 OXFORD PL.	07452 A-2	304100 130300 434400	1480001	1480001 00 1480001	357077 357077 714154	00 765847 765847	370000 370000 740000
71 3	51 X 160 1.5SF-1AG .1873	2	CESTONE, DOUGLAS J. 4 OXFORD PL. GLEN ROCK, NJ 4 OXFORD PL.	07452 A-2	275000 137700 412700	1406069 V1	1406069 -25000 1381069	332990 332989 665979	00 715090 715090	345300 345300 690600
71 4	70 X 151 1SF-1BIG .2427	2	MCGILL, SHERI 60 W. MAIN ST. GLEN ROCK, NJ 60 W. MAIN ST.	07452 A-2	297100 140000 437100	1489200	1489200 00 1489200	359297 359296 718593	00 770607 770607	372300 372300 744600
71 5	76 X 150 2SF-2AG .2617	2	GREWAL, GURBIR S & AMRIT K 3 MARINUS PLACE GLEN ROCK, NJ 3 MARINUS PL.	07452 A-2	303500 415600 719100	2449974	2449974 00 2449974	591101 591100 1182201	00 1267773 1267773	612500 612500 1225000
71 6	76 X 150 1SF-1AG .2617	2	USHEWOKUNZE, FADZISO & RHIANNON M 9 MARINUS PL GLEN ROCK, NJ 9 MARINUS PL.	07452 A-2	337300 544600 881900	3004633	3004633 00 3004633	724922 724922 1449844	00 1554789 1554789	751200 751200 1502400
71 7	60 X 150 2SSF-2DG .2066	2	SAWHNEY, SAMIR & NITU 635 DOREMUS AVENUE GLEN ROCK, NJ 635 DOREMUS AVE.	07452 A-2	315800 312600 628400	2140959	2140959 00 2140959	516545 516545 1033090	00 1107869 1107869	535200 535200 1070400
71 8	60 X 150 1.5SS-2DG .2066	2	IOZZIA, MICHAEL & BRIDGETTE 641 DOREMUS AVE GLEN ROCK, NJ 641 DOREMUS AVE.	07452 A-2	315800 165500 481300	1639789	1639789 00 1639789	395629 395628 791257	00 848532 848532	409900 409900 819800
71 9	60 X 150 1.5SF-2DG .2066	2	ARANDA, JOSE & MILLER, CATHERINE 645 DOREMUS AVE GLEN ROCK, NJ 645 DOREMUS AVE.	07452 A-2	315800 407400 723200	2463942	2463942 00 2463942	594471 594470 1188941	00 1275001 1275001	616000 616000 1232000
71 10	60 X 150 2SSF-2DG .2066	2	MURTAGH, GILBERT & SHERRI PRESS 651 DOREMUS AVE. GLEN ROCK, NJ 651 DOREMUS AVE.	07452 A-2	315800 234800 550600	1875894	1875894 00 1875894	432208 432207 864415	00 1011479 1011479	469000 469000 938000
71 11	70 X 150 2SSF-2DG .2410	2	BHUV, ANIRUDH & KELLY 655 DOREMUS AVENUE GLEN ROCK, NJ 655 DOREMUS AVE.	07452 A-2	330100 711800 1041900	3549753	3549753 00 3549753	856442 856442 1712884	00 1836869 1836869	887400 887400 1774800
71 12	70 X 150 2SASF-2DG .2410	2	KAHN, S. REID & JOYCE ADLER 661 DOREMUS AVE. GLEN ROCK, NJ 661 DOREMUS AVE.	07452 A-2	330100 347800 677900	2309605	2309605 00 2309605	557234 557234 1114468	00 1195137 1195137	577400 577400 1154800
72 1	96 X 150 1SF-1AG .3306	2	MOTWANI, SATISH&PALLAVI 8 MARINUS PL GLEN ROCK, NJ 8 MARINUS PL.	07452 A-2	347600 311000 658600	2243850	2243850 00 2243850	541370 541369 1082739	00 1161111 1161111	561000 561000 1122000
72 2	96 X 150 1SF-1AG .3306	2	QUINN, EVAN & MICHELLE 2 MARINUS PL GLEN ROCK, NJ 2 MARINUS PL.	07452 A-2	329300 140400 469700	1600268	1600268 00 1600268	386094 386093 772187	00 828081 828081	400100 400100 800200

8590900

29269196

00

25000

29244196

14070173

15174023

14622200



Block No. Lot No. Qualification Account No.	Land Dimensions Building Description Additional Lots Acreage	Prop. Class	Owner's Name Address City State Property Location	Billing Code Zip Code	Land Improvement Exemption Net Total	2025 Property Tax Special Dist	2025 Total Tax Deduction Net Tax	Amt.Billed 2025 1st Q 2nd Q Total	2nd Half 2025 3rd Q 4th Q Total	Preliminary 2026 Tax 1st Q 2nd Q Total
72 3	1.1 AC.  1.1000	15C	BOROUGH OF GLEN ROCK MUNICIPAL BLDG. GLEN ROCK, NJ REAR OF ROCK RD.	07452 A-2	*EXEMPT*	00	00 00 00	00 00 00	00 00 00	00 00 00
72 4	52 X 186 2SSF-2DG  .2220	2	VANDAM, LEONARDUS & BELLA, SCOTT C 168 ROCK RD GLEN ROCK, NJ 168 ROCK RD.	07452 A-2	279400 324900 604300	2058850	2058850 00 2058850	496735 496734 993469	00 1065381 1065381	514700 514700 1029400
72 5	52 X 167 2SAF-2DG  .1994	2	SCHUSTER, MATTHEW & RACHEL 164 ROCK ROAD GLEN ROCK, NJ 164 ROCK RD.	07452 A-2	277000 212200 489200	1666704	1666704 00 1666704	402123 402122 804245	00 862459 862459	416700 416700 833400
72 6	93 X 150 2SSF-2DG  .3202	2	SWORDS, KEVIN R & PAMELA J TRSTEEES 160 ROCK RD GLEN ROCK, NJ 160 ROCK RD.	07452 A-2	322300 530900 853200	2906852	2906852 00 2906852	701331 701330 1402661	00 1504191 1504191	726700 726700 1453400
72 7	60 X 150 2SAS-2DG  .2066	2	VISCOMI (ETAL), FRANK A 611 DOREMUS AVE GLEN ROCK, NJ 611 DOREMUS AVE.	07452 A-2	315800 282300 598100	2037727	2037727 00 2037727	491639 491638 983277	00 1054450 1054450	509400 509400 1018800
72 8	60 X 150 2SAF-2DG  .2066	2	MORAN, BRIAN G & DANA M 615 DOREMUS AVE GLEN ROCK, NJ 615 DOREMUS AVE.	07452 A-2	315800 234800 550600	1875894	1875894 00 1875894	452594 452593 905187	00 970707 970707	469000 469000 938000
72 9	60 X 150 2SASF-2DG  .2066	2	ROBINS, THOMAS P & ALLISON E 621 DOREMUS AVE GLEN ROCK, NJ 621 DOREMUS AVE.	07452 A-2	315800 260300 576100	1962773	1962773 00 1962773	473555 473554 947109	00 1015664 1015664	490700 490700 981400
72 10	60 X 150 2SBF-1DG  .2066	2	IVIE, JOHN B. & JOANNE 625 DOREMUS AVE. GLEN ROCK, NJ 625 DOREMUS AVE.	07452 A-2	315800 355000 670800	2285416	2285416 00 2285416	551398 551397 1102795	00 1182621 1182621	571400 571400 1142800
72 11	60 X 150 2SASF-2DG  .2066	2	COLAVITO (ETAL), PAUL 631 DOREMUS AVENUE GLEN ROCK, NJ 631 DOREMUS AVE.	07452 A-2	315800 358800 674600	2298362	2298362 00 2298362	554522 554521 1109043	00 1189319 1189319	574600 574600 1149200
73 1	50 X 50  .0574	15C	BOROUGH OF GLEN ROCK MUNICIPAL BLDG. GLEN ROCK, NJ DOREMUS & ROCK	07452 A-2	*EXEMPT*	00	00 00 00	00 00 00	00 00 00	00 00 00
74 1	108 X 108 2SF-2BIG-POOL  .2678	2	O'CONNOR (ETAL), TERENCE 31 BOULEVARD GLEN ROCK, NJ 31 BLVD.	07452 A-2	322200 220400 542600	1848638	1848638 00 1848638	446018 446017 892035	00 956603 956603	462200 462200 924400
74 2	108 X 124 1SF-2AG  .3074	2	SHI, CASEY 21 BLVD GLEN ROCK, NJ 21 BLVD.	07452 A-2	359400 100600 460000	1567220	1567220 00 1567220	378120 378120 756240	00 810980 810980	391800 391800 783600
74 3	125 X 75 1.5SB-2AG  .2152	2	HURLEY, SHAUN & ARIANNE 40 MARINUS PLACE GLEN ROCK, NJ 40 MARINUS PL.	07452 A-2	375900 462500 838400	2856429	2856429 00 2856429	689165 689165 1378330	00 1478099 1478099	714100 714100 1428200
74 4	75 X 170 2SASF-1DG  .2927	2	HEYDT, GRAHAM R & ELIZABETH A 630 DOREMUS AVE GLEN ROCK, NJ 630 DOREMUS AVE.	07452 A-2	343100 453300 796400	2713335	2713335 00 2713335	654641 654641 1309282	00 1404053 1404053	678300 678300 1356600

7654300

26078200

00

00

26078200

12583673

13494527

13039200

Block No. Lot No. Qualification Account No.	Land Dimensions Building Description Additional Lots Acreage	Prop. Class	Owner's Name Address City State Property Location	Billing Code Zip Code	Land Improvement Exemption Net Total	2025 Property Tax Special Dist	2025 Total Tax Deduction Net Tax	Amt.Billed 2025 1st Q 2nd Q Total	2nd Half 2025 3rd Q 4th Q Total	Preliminary 2026 Tax 1st Q 2nd Q Total
74 5	75 X 175 2SAS-1AG .3013	2	CELLA, CARLO & DEBORAH R. 624 DOREMUS AVE. GLEN ROCK, NJ 624 DOREMUS AVE.	07452 A-2	344100 545500 889600	3030867	3030867 00 3030867	731252 731251 1462503	00 1568364 1568364	757700 757700 1515400
74 6	75 X 175 2SASST-2DG .3013	2	GILBREATH, ROBERT LEE & TERESA M G 618 DOREMUS AVE GLEN ROCK, NJ 618 DOREMUS AVE.	07452 A-2	344100 539100 883200	3009062	3009062 00 3009062	725991 725990 1451981	00 1557081 1557081	752300 752300 1504600
74 7	85 X 175 2SS-3DG .3415	2	REINARTZ, RICHARD & FERRERI, RAINA 610 DOREMUS AVENUE GLEN ROCK, NJ 610 DOREMUS AVE.	07452 A-2	341000 495600 836600	2850296	2850296 00 2850296	687685 687685 1375370	00 1474926 1474926	712600 712600 1425200
74 8	35 X 175 2SS-3DG .1406	2	YIN, WENXIAN 600 DOREMUS AVE GLEN ROCK, NJ 600 DOREMUS AVE.	07452 A-2	347900 530200 878100	2991687	2991687 00 2991687	721799 721798 1443597	00 1548090 1548090	747900 747900 1495800
74 9	122 X 200 2SF-1DG .5601	2	138 ROCK RD. CO. 138 ROCK RD GLEN ROCK, NJ 138 ROCK RD.	07452 A-2	418700 527000 945700	3222000 V1	3222000 -25000 3197000	771116 771115 1542231	00 1654769 1654769	799300 799300 1598600
74 10	45 X 212 .2190	15C	BOROUGH OF GLEN ROCK MUNICIPAL BLDG. GLEN ROCK, NJ PARK-THE BOULEVARD	07452 A-2	*EXEMPT*	00	00 00 00	00 00 00	00 00 00	00 00 00
75 1	81 X 127 2SAF-1AG .2362	2	VARMA, AKSHAY & GEETA 3 ETON PL GLEN ROCK, NJ 3 ETON PL.	07452 A-2	332700 141800 474500	1616622	1616622 00 1616622	390039 390039 780078	00 836544 836544	404200 404200 808400
75 2	60 X 126 2SF-1BIG .1736	2	SMYTHE, JOHN B. & PATRICIA 7 ETON PL. GLEN ROCK, NJ 7 ETON PL.	07452 A-2	308000 212800 520800	1774366	1774366 00 1774366	428098 428097 856195	00 918171 918171	443600 443600 887200
75 3	60 X 125 1.5SAF-1BIG .1722	2	MOORE, DAVID & ELISA TRSTE 11 ETON PL GLEN ROCK, NJ 11 ETON PL.	07452 A-2	308000 410900 718900	2449292	2449292 00 2449292	590936 590936 1181872	00 1267420 1267420	612300 612300 1224600
75 4	60 X 123 2SSF-1BIG .1694	2	REGER, JOHN DOUGLAS & SARAH JOAN 17 ETON PL GLEN ROCK, NJ 17 ETON PL.	07452 A-2	306400 221000 527400	1796852	1796852 00 1796852	433523 433523 867046	00 929806 929806	449200 449200 898400
75 5	81 X 122 2SAF-2AG .2269	2	KULE, BRIAN & TARA DIAMOND 120 BOULEVARD GLEN ROCK, NJ 120 BLVD.	07452 A-2	315300 269500 584800	1992414	1992414 00 1992414	480706 480705 961411	00 1031003 1031003	498100 498100 996200
75 6	70 X 122 2SAF-2BIG .1961	2	FLASHENBERG, RICHARD L. & VALERIE 110 BLVD. GLEN ROCK, NJ 110 BLVD.	07452 A-2	303200 301300 604500	2059532	2059532 00 2059532	496899 496899 993798	00 1065734 1065734	514900 514900 1029800
75 7	105 X 123 2SAF-2DG 8 .2965	2	MARCHESIELLO, KRISTIN TRUSTEE 74 HILLSIDE AVE GLEN ROCK, NJ 74 HILLSIDE AVE.	07452 A-2	363800 309100 672900	2292570	2292570 00 2292570	553124 553124 1106248	00 1186322 1186322	573100 573100 1146200
75 9	68 X 126 2SAF-1DG .1967	2	SHEAHEN, BRIAN & ALLISON O'NEILL 66 HILLSIDE AVE GLEN ROCK, NJ 66 HILLSIDE AVE.	07452 A-2	331400 318800 650200	2215231	2215231 00 2215231	534465 534464 1068929	00 1146302 1146302	553800 553800 1107600

9187200

31300791

00

25000

31275791

15091259

16184532

15638000

Block No. Lot No. Qualification Account No.	Land Dimensions Building Description Additional Lots Acreage	Prop. Class	Owner's Name Address City State Property Location	Billing Code Zip Code	Land Improvement Exemption Net Total	2025 Property Tax Special Dist	2025 Total Tax Deduction Net Tax	Amt.Billed 2025 1st Q 2nd Q Total	2nd Half 2025 3rd Q 4th Q Total	Preliminary 2026 Tax 1st Q 2nd Q Total
75 10	96 X 125 2SF-2DG .2755	2	KAUKONEN, PHILIP A 56 HILLSIDE AVENUE GLEN ROCK, NJ 56 HILLSIDE AVE.	07452 A-2	354800 324500 679300	2314375	2314375 00 2314375	558385 558384 1116769	00 1197606 1197606	578600 578600 1157200
76 1	92 X 200 2SBF-2DG .4224	2	LESSER, ERIC S. & SHERYL S. 671 LINCOLN AVE. GLEN ROCK, NJ 671 LINCOLN AVE.	07452 A-2	336900 367600 704500	2400232	2400232 00 2400232	579099 579099 1158198	00 1242034 1242034	600100 600100 1200200
76 2	55 X 200 1.5SSF-1DG .2525	2	KEEGAN, BRIAN 675 LINCOLN AVE GLEN ROCK, NJ 675 LINCOLN AVE.	07452 A-2	285500 177100 462600	1576078	1576078 00 1576078	380258 380257 760515	00 815563 815563	394000 394000 788000
76 3	84 X 147 1.5SF-2DG .2835	2	CARROLL, PAULINE M 19 PRINCETON PL GLEN ROCK, NJ 19 PRINCETON PL.	07452 A-2	347900 255100 603000	2054421 W1	2054421 -25000 2029421	489416 489416 978832	00 1050589 1050589	507400 507400 1014800
76 4	76 X 147 2SF-3DG TWO FAMILY .2565	2	COBB, ELLAMAE MASON 84 PARK AVE ALLENDALE, NJ 25 PRINCETON PL.	07401 A-2	333900 301800 635700	2165830	2165830 00 2165830	522546 522545 1045091	00 1120739 1120739	541500 541500 1083000
76 5	83 X 114 2SSF-2DG .2172	2	BEAUDOIN, OWEN J & STEPHANIE F 34 CAMBRIDGE PLACE GLEN ROCK, NJ 34 CAMBRIDGE PL.	07452 A-2	335100 199900 535000	1822745	1822745 00 1822745	439770 439770 879540	00 943205 943205	455700 455700 911400
76 6	147 X 200 2SF-1BIG .6749	2	KHOJAINOVA, NATALIA (MORYL) 22 CAMBRIDGE PL GLEN ROCK, NJ 22 CAMBRIDGE PL.	07452 A-2	352100 181400 533500	1817635	1817635 00 1817635	438537 438537 877074	00 940561 940561	454400 454400 908800
76 7	82 X 252 1.5SF-2BIG .4744	2	USMIANI, JOSIP & MAJA 12 CAMBRIDGE PL GLEN ROCK, NJ 12 CAMBRIDGE PL.	07452 A-2	363300 245200 608500	2073160	2073160 00 2073160	500187 500187 1000374	00 1072786 1072786	518300 518300 1036600
76 8	69 X 205 1.5SS-2AG .3247	2	MAMBALAM-VENKATA, ANANTHASUBRAMANI.. 2 CAMBRIDGE PL GLEN ROCK, NJ 2 CAMBRIDGE PL.	07452 A-2	358500 267500 626000	2132782	2132782 00 2132782	514572 514572 1029144	00 1103638 1103638	533200 533200 1066400
76 9	81 X 185 1SB-2BGO .3440	2	CHI, JOHN SUNG & KIM, KWOLJIN 50 HILLSIDE AVENUE GLEN ROCK, NJ 50 HILLSIDE AVE.	07452 A-2	355300 225700 581000	1979467	1979467 00 1979467	477582 477582 955164	00 1024303 1024303	494900 494900 989800
76 10	88 X 170 2SBF-2BGO .3434	2	D'OCA, GAIL P & DENNIS F 34 HILLSIDE AVE GLEN ROCK, NJ 34 HILLSIDE AVE.	07452 A-2	355200 297300 652500	2223068	2223068 00 2223068	536355 536355 1072710	00 1150358 1150358	555800 555800 1111600
76 11	65 X 183 1.5SF-NG .2731	2	ANNUNZIATA, CHRISTOPHER & CAITLIN 26 HILLSIDE AVE GLEN ROCK, NJ 26 HILLSIDE AVE.	07452 A-2	329700 336600 666300	2270084	2270084 00 2270084	547699 547698 1095397	00 1174687 1174687	567500 567500 1135000
76 12	65 X 204 1SF-1BGO .3044	2	VAN DUFFELEN III, PETER & CAGGIANO M 20 HILLSIDE AVE GLEN ROCK NJ 20 HILLSIDE AVE.	07452 A-2	330700 419300 750000	2555250	2555250 00 2555250	616500 616500 1233000	00 1322250 1322250	638800 638800 1277600
76 13	106 X 200 2SAF-2AG .4867	2	SATTAR, WAQAS & ANNA 245 ELM AVE TEANECK, NJ 631 LINCOLN AVE.	07666 A-2	358300 439700 798000	2718786	2718786 00 2718786	655956 655956 1311912	00 1406874 1406874	679700 679700 1359400

8835900

30103913

00

25000

30078913

14513720

15565193

15039800

Block No. Lot No. Qualification Account No.	Land Dimensions Building Description Additional Lots Acreage	Prop. Class	Owner's Name Address City State Property Location	Billing Code Zip Code	Land Improvement Exemption Net Total	2025 Property Tax Special Dist	2025 Total Tax Deduction Net Tax	Amt.Billed 2025 1st Q 2nd Q Total	2nd Half 2025 3rd Q 4th Q Total	Preliminary 2026 Tax 1st Q 2nd Q Total
76 14	105 X 190  .4580	15D	SPECTRUM FOR LIVING HUD I, INC. 210 RIVER VALE RD. RIVER VALE, NJ 641 LINCOLN AVE.	07675 A-2	*EXEMPT*	00	00 00 00	00 00 00	00 00 00	00 00 00
76 15	114 X 300 2SF-2AG  .7851	2	SCIAINO, JR., BARTOLO & ELIZABETH 649 LINCOLN AVE. GLEN ROCK, NJ 649 LINCOLN AVE.	07452 A-2	376400 466500 842900	2871760	2871760 00 2871760	692864 692864 1385728	00 1486032 1486032	717900 717900 1435800
76 16	78 X 244 2SF-2DG  .4369	2	WAJCHMAN, SZOSZANA 570 KNOLLWOOD RD. RIDGEWOOD, NJ 657 LINCOLN AVE.	07450 A-2	316900 301000 617900	2105185	2105185 00 2105185	507914 507914 1015828	00 1089357 1089357	526300 526300 1052600
76 17	80 X 287 2SF-2DG  .5271	2	GIZZI, PAUL 663 LINCOLN AVE GLEN ROCK, NJ 663 LINCOLN AVE.	07452 A-2	324000 292600 616600	2100756	2100756 00 2100756	506846 506845 1013691	00 1087065 1087065	525200 525200 1050400
77 1	45 X 120 1.5SBF-2AG  .1240	2	BUSCH, ROGER & JENNIFER 33 HILLSIDE AVE GLEN ROCK, NJ 33 HILLSIDE AVE.	07452 A-2	346200 344000 690200	2351511	2351511 00 2351511	567345 567344 1134689	00 1216822 1216822	587900 587900 1175800
77 2	60 X 120 2SB-1BGO  .1653	2	HASLING, MICHAEL ETAL 43 HILLSIDE AVE GLEN ROCK, NJ 43 HILLSIDE AVE.	07452 A-2	309600 286800 596400	2031935	2031935 00 2031935	490241 490241 980482	00 1051453 1051453	508000 508000 1016000
77 3	120X 145 IRR 2SB-2BIG  .0000	2	ALEXANDER, MICHAEL (ETAL) 53 HILLSIDE AVENUE GLEN ROCK, NJ 53 HILLSIDE AVE.	07452 A-2	398500 317800 716300	2440434	2440434 00 2440434	588799 588798 1177597	00 1262837 1262837	610100 610100 1220200
77 4	60 X 150 2SBF-2DG  .2066	2	ROY, GEORGE & LILIANA TRSTES 59 HILLSIDE AVE GLEN ROCK, NJ 59 HILLSIDE AVE.	07452 A-2	315800 388800 704600	2400572	2400572 00 2400572	579182 579181 1158363	00 1242209 1242209	600100 600100 1200200
77 5	60 X 150 2SF-1AG  .2066	2	ANGELICA, PETER M & CAROLINE C TRSTES 63 HILLSIDE AVENUE GLEN ROCK, NJ 63 HILLSIDE AVE.	07452 A-2	315800 257200 573000	1952211	1952211 00 1952211	471006 471006 942012	00 1010199 1010199	488100 488100 976200
77 6	60 X 150 1.5SF-1BIG  .2066	2	BLOOMFIELD, ADAM S & ALISON G 69 HILLSIDE AVENUE GLEN ROCK, NJ 69 HILLSIDE AVE.	07452 A-2	315800 355800 671600	2288141	2288141 00 2288141	552056 552055 1104111	00 1184030 1184030	572000 572000 1144000
77 7	60 X 150 2SS-1BIG  .2066	2	BARAKO, JAMES J & THERESA 73 HILLSIDE AVE GLEN ROCK, NJ 73 HILLSIDE AVE.	07452 A-2	315800 269600 585400	1994458	1994458 00 1994458	481199 481199 962398	00 1032060 1032060	498600 498600 997200
77 8	65 X 150 2SF-2BIG  .2238	2	GORBENKO, MICHAEL ETAL 100 BOULEVARD GLEN ROCK, NJ 100 BLVD.	07452 A-2	305400 354600 660000	2248620	2248620 00 2248620	542520 542520 1085040	00 1163580 1163580	562200 562200 1124400
77 9	91 X 150 2SASF-2AG  .3134	2	WOJNAROWSKI, ADRIAN & AMY 86 BOULEVARD GLEN ROCK, NJ 86 BLVD.	07452 A-2	339400 412400 751800	2561383	2561383 00 2561383	617980 617979 1235959	00 1325424 1325424	640300 640300 1280600
77 10	65 X 150 2SASF-2DG  .2238	2	JEMAL, RONALD & LAURA 71 OXFORD PL. GLEN ROCK, NJ 71 OXFORD PL.	07452 A-2	323000 367400 690400	2352193	2352193 00 2352193	567509 567509 1135018	00 1217175 1217175	588000 588000 1176000

8717100

29699159

00

00

29699159

14330916

15368243

14849400

Block No. Lot No. Qualification Account No.	Land Dimensions Building Description Additional Lots Acreage	Prop. Class	Owner's Name Address City State Property Location	Billing Code Zip Code	Land Improvement Exemption Net Total	2025 Property Tax Special Dist	2025 Total Tax Deduction Net Tax	Amt.Billed 2025 1st Q 2nd Q Total	2nd Half 2025 3rd Q 4th Q Total	Preliminary 2026 Tax 1st Q 2nd Q Total
77 11	55 X 150 2SSF-2DG .1894	2	HAYWARD, EDMUND C & NICOLE D 77 OXFORD PL. GLEN ROCK, NJ 77 OXFORD PL.	07452 A-2	308700 207600 516300	1759034	1759034 00 1759034	424399 424398 848797	00 910237 910237	439800 439800 879600
77 12	60 X 150 2SASF-2DG .2066	2	GULMY, III, PHILIP & ELIZABETH MAE 81 OXFORD PL. GLEN ROCK, NJ 81 OXFORD PL.	07452 A-2	315800 364700 680500	2318464	2318464 -25000 2293464	553121 553121 1106242	00 1187222 1187222	573400 573400 1146800
77 13	67 X 150 2SSF-2DG .2307	2	COSGRIFF, STEPHEN C & GRACE M 87 OXFORD PL. GLEN ROCK, NJ 87 OXFORD PL.	07452 A-2	325800 326000 651800	2220683	2220683 00 2220683	535780 535779 1071559	00 1149124 1149124	555200 555200 1110400
77 14	67 X 150 2SSF-2DG .2307	2	WARD, JONATHAN VINCENT & LUDMILA K 93 OXFORD PL. GLEN ROCK, NJ 93 OXFORD PL.	07452 A-2	325800 437400 763200	2600222	2600222 00 2600222	627351 627350 1254701	00 1345521 1345521	650100 650100 1300200
77 15	70 X 120 2SB-2DG .1928	2	HARTE, VICTOR P & REGINA A 99 OXFORD PL. GLEN ROCK, NJ 99 OXFORD PL.	07452 A-2	319200 393600 712800	2428510	2428510 00 2428510	585922 585921 1171843	00 1256667 1256667	607100 607100 1214200
77 16	100 X 135 1.5SBF-1BGO .3099	2	DASILVA, THOMAS J ETAL 10 HILLVIEW TERR GLEN ROCK, NJ 10 HILLVIEW TERR.	07452 A-2	362600 331000 693600	2363095	2363095 00 2363095	570140 570139 1140279	00 1222816 1222816	590800 590800 1181600
78 1	70 X 150 2SAF-2DG .2410	2	MULKEEN, CHARLES D. & JOAN D. 77 KENT RD. GLEN ROCK, NJ 77 KENT RD.	07452 A-2	330100 370800 700900	2387966	2387966 00 2387966	576140 576140 1152280	00 1235686 1235686	597000 597000 1194000
78 2	55 X 150 2SAF-2DG .1894	2	DEPARIS, KATHLEEN 78 OXFORD PL. GLEN ROCK, NJ 78 OXFORD PL.	07452 A-2	308700 432100 740800	2523906	2523906 00 2523906	608938 608937 1217875	00 1306031 1306031	631000 631000 1262000
78 3	65 X 150 2SASF-1DG .2238	2	ST LAURENT, JASON & KELLIE 72 OXFORD PLACE GLEN ROCK, NJ 72 OXFORD PL.	07452 A-2	321500 262100 583600	1988325	1988325 00 1988325	479720 479719 959439	00 1028886 1028886	497100 497100 994200
78 4	144 X 79 2SASF-2DG .2612	2	DEELY, MATTHEW P & ELIZABETH D 72 BOULEVARD GLEN ROCK, NJ 72 BLVD.	07452 A-2	345500 359500 705000	2401935	2401935 00 2401935	579510 579510 1159020	00 1242915 1242915	600500 600500 1201000
78 5	79 X 124 1.5SF-1AG .2249	2	NOCILLA, JAMES V. & RICCIO, MARIANN 96 KENMORE PL. GLEN ROCK, NJ 96 KENMORE PL.	07452 A-2	306900 269000 575900	1962091	1962091 00 1962091	473390 473390 946780	00 1015311 1015311	490500 490500 981000
78 6	50 X 132 2SF-1BIG .1515	2	JHA, SHARAD 92 KENMORE PLACE GLEN ROCK, NJ 92 KENMORE PL.	07452 A-2	296300 227700 524000	1785268	1785268 00 1785268	430728 430728 861456	00 923812 923812	446300 446300 892600
78 7	57 X 135 2SF-1BIG .1767	2	VIVINO, FRANK & PLATT, LORRAINE 88 KENMORE PL. GLEN ROCK, NJ 88 KENMORE PL.	07452 A-2	307100 414800 721900	2459513	2459513 00 2459513	593402 593402 1186804	00 1272709 1272709	614900 614900 1229800
78 8	55 X 141 2SAF-2DG .1780	2	LIPSON, JEFFREY & JESSIE 84 KENMORE PLACE GLEN ROCK, NJ 84 KENMORE PL.	07452 A-2	305800 374100 679900	2316419	2316419 00 2316419	558878 558878 1117756	00 1198663 1198663	579100 579100 1158200

9250200

31515431

00

25000

31490431

15194831

16295600

15745600



Block No. Lot No. Qualification Account No.	Land Dimensions Building Description Additional Lots Acreage	Prop. Class	Owner's Name Address City State Property Location	Billing Code Zip Code	Land Improvement Exemption Net Total	2025 Property Tax Special Dist	2025 Total Tax Deduction Net Tax	Amt.Billed 2025 1st Q 2nd Q Total	2nd Half 2025 3rd Q 4th Q Total	Preliminary 2026 Tax 1st Q 2nd Q Total
78 9	77 X 148 2SF-1BIG .2616	2	RUBIN, JAY A. & ROANN L. 78 KENMORE PL. GLEN ROCK, NJ 78 KENMORE PL.	07452 A-2	338100 196200 534300	1820360	1820360 00 1820360	439195 439194 878389	00 941971 941971	455100 455100 910200
79 1.01	103 X 165 2.5 STY .3902	2	BUTLER, JOHN R III & KIM H 112 OXFORD PL GLEN ROCK, NJ 112 OXFORD PL.	07452 A-2	388500 536600 925100	3151816	3151816 00 3151816	760433 760432 1520865	00 1630951 1630951	788000 788000 1576000
79 1.02	68 X 167 .2607	2	GLASER, ANDREAS & SUZANNE 106 OXFORD PLACE GLEN ROCK, NJ 106 OXFORD PL.	07452 A-2	331700 599300 931000	3171917	3171917 00 3171917	765282 765282 1530564	00 1641353 1641353	793000 793000 1586000
79 2	60 X 167 2SSF-2DG .2300	2	CHAUVIN, JASON J & ROSA EMILIA 100 OXFORD PL GLEN ROCK, NJ 100 OXFORD PL.	07452 A-2	317400 296200 613600	2090535	2090535 00 2090535	504380 504379 1008759	00 1081776 1081776	522600 522600 1045200
79 3	60 X 150 2SSF-2DG .2066	2	AYERS, THOMAS A & CHRISTINE L 96 OXFORD PL. GLEN ROCK, NJ 96 OXFORD PL.	07452 A-2	315800 333500 649300	2212165	2212165 00 2212165	533725 533724 1067449	00 1144716 1144716	553000 553000 1106000
79 4	50 X 150 2SF-1AG .1722	2	SPIES, CHARLES B & DANIELLE R 92 OXFORD PLACE GLEN ROCK, NJ 92 OXFORD PL.	07452 A-2	315800 250100 565900	1928021	1928021 00 1928021	465170 465170 930340	00 997681 997681	482000 482000 964000
79 5	74 X 161 1.5SF-2AG .2735	2	PARK, JOHN & HYUN 60 KENT RD GLEN ROCK, NJ 60 KENT RD.	07452 A-2	339700 309200 648900	2210802	2210802 00 2210802	533396 533396 1066792	00 1144010 1144010	552700 552700 1105400
79 6	72 X 157 1.5SF-1AG .2595	2	HORWITZ, BRIAN S & GRETCHEN D 64 KENMORE PL GLEN ROCK, NJ 64 KENMORE PL.	07452 A-2	336700 179700 516400	1759375	1759375 00 1759375	424481 424481 848962	00 910413 910413	439800 439800 879600
79 7	72 X 160 1.5SF-1AG .2645	2	MURPHY, PATRICK S ETAL 58 KENMORE PLACE GLEN ROCK, NJ 58 KENMORE PL.	07452 A-2	334800 243300 578100	1969587	1969587 00 1969587	475199 475198 950397	00 1019190 1019190	492400 492400 984800
79 8	72 X 160 1.5SF-1AG .2645	2	MCCOLLUM, DOUGLAS & KAREN 52 KENMORE PL GLEN ROCK, NJ 52 KENMORE PL.	07452 A-2	337600 428600 766200	2610443	2610443 00 2610443	629817 629816 1259633	00 1350810 1350810	652600 652600 1305200
79 9	72 X 174 1.5SF-1AG .2876	2	CASHMAN, MORTIMER & RUTH 151 PROSPECT AVE. APT 11F HACKENSACK, NJ 46 KENMORE PL.	07601 A-2	338600 165800 504400	1718491	1718491 00 1718491	414617 414617 829234	00 889257 889257	429600 429600 859200
79 10	73 X 181 1.5SF-1AG .3033	2	BOGOVICH, PETER M. & MIRJANA 42 KENMORE PL. GLEN ROCK, NJ 42 KENMORE PL.	07452 A-2	340400 191000 531400	1810480	1810480 00 1810480	436811 436811 873622	00 936858 936858	452600 452600 905200
79 11	75 X 188 2SF-2BIG .3237	2	NAPPI, CHRISTOPHER F. & SUZANNE S. 36 KENMORE PL. GLEN ROCK, NJ 36 KENMORE PL.	07452 A-2	341400 183800 525200	1789356	1789356 00 1789356	431715 431714 863429	00 925927 925927	447300 447300 894600
79 12	113 X 197 2SF-2DG-POOL .5110	2	WREDE, JEFFREY & LISA 28 KENMORE PL GLEN ROCK, NJ 28 KENMORE PL.	07452 A-2	407700 275400 683100	2327322	2327322 00 2327322	561509 561508 1123017	00 1204305 1204305	581800 581800 1163600

8972900

30570670

00

00

30570670

14751452

15819218

15285000

Block No. Lot No. Qualification Account No.	Land Dimensions Building Description Additional Lots Acreage	Prop. Class	Owner's Name Address City State Property Location	Billing Code Zip Code	Land Improvement Exemption Net Total	2025 Property Tax Special Dist	2025 Total Tax Deduction Net Tax	Amt.Billed 2025 1st Q 2nd Q Total	2nd Half 2025 3rd Q 4th Q Total	Preliminary 2026 Tax 1st Q 2nd Q Total
79 13	80 X 252 2SF-2BGO .4628	2	HOCHMAN, ERIC & SHIRA 12 KENMORE PL GLEN ROCK, NJ 12 KENMORE PL.	07452 A-2	342000 411100 753100	2565812	2565812 00 2565812	619049 619048 1238097	00 1327715 1327715	641500 641500 1283000
79 14	123 X 192 2SF-1DG .5421	2	DANNA, SALVATORE & LUCIA 585 LINCOLN AVE. GLEN ROCK, NJ 585 LINCOLN AVE.	07452 A-2	392300 291500 683800	2329707 V1	2329707 -25000 2304707	555834 555833 1111667	00 1193040 1193040	576200 576200 1152400
79 15	99 X 205 2SF-1BGO .4659	2	KIM,YEA HYUN&KANG,JOHN HYUNGSUK 599 LINCOLN AVENUE GLEN ROCK, NJ 599 LINCOLN AVE.	07452 A-2	344000 280600 624600	2128012	2128012 00 2128012	513422 513421 1026843	00 1101169 1101169	532000 532000 1064000
79 16	99 X 202 2SF-1BGO .4591	2	ECKER,DAVID&MCNAMEE,GRACE 607 LINCOLN AVE GLEN ROCK,NJ 607 LINCOLN AVE.	07452 A-2	349700 261400 611100	2082018	2082018 00 2082018	502325 502324 1004649	00 1077369 1077369	520500 520500 1041000
79 17	100 X 200 2SAF-2DG .4591	2	FINKEL, GREGORY & JULIE 615 LINCOLN AVENUE GLEN ROCK, NJ 615 LINCOLN AVE.	07452 A-2	349700 383100 732800	2496650	2496650 00 2496650	602362 602361 1204723	00 1291927 1291927	624200 624200 1248400
79 18	100 X 200 2SAF-2DG .4591	2	KAPUR, ARJUN & SUPRIYA 623 LINCOLN AVENUE GLEN ROCK, NJ 623 LINCOLN AVE.	07452 A-2	349700 408900 758600	2584550	2584550 00 2584550	623570 623569 1247139	00 1337411 1337411	646100 646100 1292200
79 19	99 X 140 1.5SF-2AG .3182	2	MENNELLA, JOHN & TAN, PAMELA 5 HILLVIEW TERRACE GLEN ROCK, NJ 5 HILLVIEW TERR.	07452 A-2	341600 329900 671500	2287801	2287801 00 2287801	551974 551973 1103947	00 1183854 1183854	572000 572000 1144000
79 20	54 X 140 2SS-2DG .1736	2	SCHEINMAN, BARBARA E. 11 HILLVIEW TERRACE GLEN ROCK, NJ 11 HILLVIEW TERR.	07452 A-2	289200 238400 527600	1797533	1797533 00 1797533	433688 433687 867375	00 930158 930158	449400 449400 898800
79 21	54 X 140 2SAF-2DG .1736	2	MCCLOSKEY, MARY ELAINE ETAL 17 HILLVIEW TERRACE GLEN ROCK, NJ 17 HILLVIEW TERR.	07452 A-2	289200 283900 573100	1952552	1952552 00 1952552	471089 471088 942177	00 1010375 1010375	488100 488100 976200
79 22	54 X 140 2SAF-2DG .1736	2	PERELMAN, SABRINA 21 HILLVIEW TERR GLEN ROCK, NJ 21 HILLVIEW TERR.	07452 A-2	289200 421300 710500	2420674	2420674 00 2420674	584031 584031 1168062	00 1252612 1252612	605200 605200 1210400
79 23	54 X 140 1.5SBF-1BGO .1736	2	MERCER, MATTHEW & SOPHIA 25 HILLVIEW TERRACE GLEN ROCK, NJ 25 HILLVIEW TERR.	07452 A-2	289200 183700 472900	1611170	1611170 00 1611170	388724 388724 777448	00 833722 833722	402800 402800 805600
79 24	72 X 140 2SBS-2DG .2314	2	FILIMONOV, ANDREY & TOSI, MARYANNA 29 HILLVIEW TERR GLEN ROCK, NJ 29 HILLVIEW TERR.	07452 A-2	312800 324600 637400	2171622	2171622 00 2171622	523943 523943 1047886	00 1123736 1123736	542900 542900 1085800
80 1	75 X 112 1.5SB-1AG .1928	2	TURIZO, AMY J 81 KENMORE PL GLEN ROCK, NJ 81 KENMORE PL.	07452 A-2	321700 237800 559500	1906217	1906217 00 1906217	459909 459909 919818	00 986399 986399	476600 476600 953200
80 2.01	94 X 169,20 X 1.5SF-1AG .0000	151 2	SHARMA, POOJA & RAMAN 93 KENMORE PL GLEN ROCK, NJ 93 KENMORE PL.	07452 A-2	418200 272400 690600	2352874	2352874 00 2352874	567674 567673 1135347	00 1217527 1217527	588200 588200 1176400

9007100

30687192

00

25000

30662192

14795178

15867014

15331400

Block No. Lot No. Qualification Account No.	Land Dimensions Building Description Additional Lots Acreage	Prop. Class	Owner's Name Address City State Property Location	Billing Code Zip Code	Land Improvement Exemption Net Total	2025 Property Tax Special Dist	2025 Total Tax Deduction Net Tax	Amt.Billed 2025 1st Q 2nd Q Total	2nd Half 2025 3rd Q 4th Q Total	Preliminary 2026 Tax 1st Q 2nd Q Total
80 3	93 X 93 2SAF-2AG .1986	2	VAUGHAN III, JAMES D & CATHERINE 99 KENMORE PLACE GLEN ROCK, NJ 99 KENMORE PL.	07452 A-2	316200 270500 586700	1998887	1998887 00 1998887	482268 482267 964535	00 1034352 1034352	499700 499700 999400
80 4	74 X 108 1.5SF-1AG .1835	2	KUNDIG, KAREN & BETELU, EDGAR 40 BOULEVARD GLEN ROCK, NJ 40 BLVD.	07452 A-2	301400 279500 580900	1979126	1979126 00 1979126	477500 477500 955000	00 1024126 1024126	494800 494800 989600
80 5.01	55 X 209,16 X 1.5SF-1DG .0000	46 2	COHEN, HAIM SETH & JACOBY, MAGGIE S 36 BLVD GLEN ROCK, NJ 36 BLVD.	07452 A-2	286600 277700 564300	1922570	1922570 00 1922570	463855 463854 927709	00 994861 994861	480600 480600 961200
80 6	58 X 176 1.5SAF-1AG .2343	2	HOCHLEUTNER, THOMAS & KRISTEN 32 BOULEVARD GLEN ROCK, NJ 32 BLVD.	07452 A-2	300900 467900 768800	2619302	2619302 00 2619302	631954 631953 1263907	00 1355395 1355395	654800 654800 1309600
80 7	75 X 181 2SF-2DG .3116	2	TENICKI, JOSEPH J. & CYNTHIA P. 28 BLVD. GLEN ROCK, NJ 28 BLVD.	07452 A-2	325600 296200 621800	2118473	2118473 00 2118473	511120 511119 1022239	00 1096234 1096234	529600 529600 1059200
80 8	68 X 185 2SF-2BIG .2888	2	GERARD, BRIAN F & MEGAN C 16 BOULEVARD GLEN ROCK, NJ 16 BLVD.	07452 A-2	322800 217300 540100	1840121	1840121 00 1840121	443963 443962 887925	00 952196 952196	460000 460000 920000
80 9	47 X 130 16 BLVD. .1403	1	GERARD, BRIAN & MEGAN 16 BLVD. GLEN ROCK, NJ BLVD.	07452 A-2	73400 0 73400	250074	250074 00 250074	60335 60335 120670	00 129404 129404	62500 62500 125000
80 10	69 X 120 2SSF-2DG .1901	2	PECK, E STANLEY & NANCY ATKINS 10 BOULEVARD GLEN ROCK, NJ 10 BLVD.	07452 A-2	299100 260900 560000	1907920	1907920 00 1907920	460320 460320 920640	00 987280 987280	477000 477000 954000
80 11	49 X 150 2SS-1BIG .1687	2	OLIFF, MICHAEL STUART & MIMI LYNN 120 ROCK RD GLEN ROCK, NJ 120 ROCK RD.	07452 A-2	306000 254100 560100	1908261	1908261 00 1908261	460403 460402 920805	00 987456 987456	477100 477100 954200
80 12	51 X 150 2SAF-2DG .1756	2	MENNES, JOHN & JENNIFER 116 ROCK RD GLEN ROCK, NJ 116 ROCK RD.	07452 A-2	271400 240200 511600	1743021	1743021 00 1743021	420536 420535 841071	00 901950 901950	435800 435800 871600
80 13	48 X 150 2SF-2DG .1653	2	TORPEY, JOSEPH A & MICHELLE T 112 ROCK ROAD GLEN ROCK, NJ 112 ROCK RD.	07452 A-2	268800 216000 484800	1651714	1651714 00 1651714	398506 398505 797011	00 854703 854703	412900 412900 825800
80 14	50 X 150 2SAF-1DG .1722	2	BELL, JOHN P & SUZANNE M 108 ROCK RD GLEN ROCK, NJ 108 ROCK RD.	07452 A-2	271400 259900 531300	1810139	1810139 00 1810139	436729 436728 873457	00 936682 936682	452500 452500 905000
80 15	100 X 150 2SAF-2DG .3444	2	GRANDINETTI, PAUL E. & AMY K. 100 ROCK RD GLEN ROCK, NJ 100 ROCK RD.	07452 A-2	337000 199400 536400	1827515	1827515 00 1827515	440921 440921 881842	00 945673 945673	456900 456900 913800
80 16	70 X 248 2SF-2DG .3985	2	HENDRICKX, JAY & JEANINE 15 KENT ROAD GLEN ROCK, NJ 15 KENT RD.	07452 A-2	341000 276200 617200	2102800	2102800 00 2102800	507339 507338 1014677	00 1088123 1088123	525700 525700 1051400

7537400

25679923

00

00

25679923

12391488

13288435

12839800

Block No. Lot No. Qualification Account No.	Land Dimensions Building Description Additional Lots Acreage	Prop. Class	Owner's Name Address City State Property Location	Billing Code Zip Code	Land Improvement Exemption Net Total	2025 Property Tax Special Dist	2025 Total Tax Deduction Net Tax	Amt.Billed 2025 1st Q 2nd Q Total	2nd Half 2025 3rd Q 4th Q Total	Preliminary 2026 Tax 1st Q 2nd Q Total
80 17	70 X 198 2SF-2DG .3182	2	KOGAN, DANIEL LEON & ANNA REBECCA 16 BEDFORD PL FAIR LAWN, NJ 19 KENT RD.	07410 A-2	340100 152500 492600	1678288	1678288 00 1678288	404918 404917 809835	00 868453 868453	419600 419600 839200
80 18	60 X 196 2SF-2DG .2700	2	TATIGIAN, JOHN M. & MARY P. 25 KENT RD. GLEN ROCK, NJ 25 KENT RD.	07452 A-2	324400 393300 717700	2445204	2445204 00 2445204	589950 589949 1179899	00 1265305 1265305	611300 611300 1222600
80 19	50 X 196 1.5SF-1DG .2250	2	THAM, MATTHEW 31 KENT RD GLEN ROCK, NJ 31 KENT RD.	07452 A-2	308700 221300 530000	1805710	1805710 00 1805710	435660 435660 871320	00 934390 934390	451400 451400 902800
80 20	80 X 150 2SAF-2DG .2755	2	ZAMONSKI, JEANNE 35 KENT RD. GLEN ROCK, NJ 35 KENT RD.	07452 A-2	344400 178400 522800	1781180	1781180 00 1781180	429742 429741 859483	00 921697 921697	445300 445300 890600
80 21	75 X 130 2SAF-2DG .2238	2	VAGNONE, CHARLES L & TARA D 41 KENT RD GLEN ROCK, NJ 41 KENT RD.	07452 A-2	329500 297700 627200	2136870	2136870 00 2136870	515559 515558 1031117	00 1105753 1105753	534200 534200 1068400
81 1	65 X 193 1.5SF-2DG PILOT 30YRS .2880	15F	KENMORE PLACE LLC PO BOX 853 FRANKLIN LAKES, NJ 23 KENMORE PL.	07417 A-2	*EXEMPT*	00	00 00 00	00 00 00	00 00 00	00 00 00
81 2	83 X 188 1.5SF-2BGO .3582	2	HONG, JEROME & KANG, JUNG YUN 27 KENMORE PLACE GLEN ROCK, NJ 27 KENMORE PL.	07452 A-2	358400 493700 852100	2903105	2903105 00 2903105	700427 700426 1400853	00 1502252 1502252	725800 725800 1451600
81 3	74 X 182 1.5SF-1BGO .3092	2	SHELDON, BRYAN & JOHANNA ADAMS 35 KENMORE PL GLEN ROCK, NJ 35 KENMORE PL.	07452 A-2	343500 384600 728100	2480637	2480637 00 2480637	598499 598498 1196997	00 1283640 1283640	620200 620200 1240400
81 4	76 X 176 1.5SF-2AG .3071	2	TROAST, ARTHUR P & MARIANNE F 41 KENMORE PL GLEN ROCK, NJ 41 KENMORE PL.	07452 A-2	345600 206200 551800	1879983	1879983 00 1879983	453580 453579 907159	00 972824 972824	470000 470000 940000
81 5	73 X 171 2SF-2DG .2866	2	FINKELSTEIN, JEREMY & YAHES, RACHEL 47 KENMORE PLACE GLEN ROCK, NJ 47 KENMORE PL.	07452 A-2	339100 316400 655500	2233289	2233289 00 2233289	538821 538821 1077642	00 1155647 1155647	558300 558300 1116600
81 6	50 X 166 2SF-NG .1905	2	MULLEN,CAROLYN&MATTHEW 51 KENMORE PL GLEN ROCK,NJ 51 KENMORE PL.	07452 A-2	304800 427900 732700	2496309	2496309 00 2496309	602280 602279 1204559	00 1291750 1291750	624100 624100 1248200
81 7	60 X 150 1.5SS-2DG .2066	2	ROMANYAK, ROMAN & YARINA 55 KENMORE PL GLEN ROCK, NJ 55 KENMORE PL.	07452 A-2	315800 220100 535900	1825811	1825811 00 1825811	440510 440510 881020	00 944791 944791	456500 456500 913000
81 8	60 X 150 2SS-2DG .2066	2	CROWLEY, JAMES & JANICE 61 KENMORE PL. GLEN ROCK, NJ 61 KENMORE PL.	07452 A-2	315800 279600 595400	2028528	2028528 00 2028528	489419 489419 978838	00 1049690 1049690	507100 507100 1014200
81 9	59 X 130 2SBF-1BGO .1761	2	MILGROM, LOUIS & NAOMI H. GELMAN 50 KENT RD. GLEN ROCK, NJ 50 KENT RD.	07452 A-2	309600 315900 625500	2131079	2131079 00 2131079	514161 514161 1028322	00 1102757 1102757	532800 532800 1065600

8167300

27825993

00

00

27825993

13427044

14398949

13913200

Block No. Lot No. Qualification Account No.	Land Dimensions Building Description Additional Lots Acreage	Prop. Class	Owner's Name Address City State Property Location	Billing Code Zip Code	Land Improvement Exemption Net Total	2025 Property Tax Special Dist	2025 Total Tax Deduction Net Tax	Amt.Billed 2025 1st Q 2nd Q Total	2nd Half 2025 3rd Q 4th Q Total	Preliminary 2026 Tax 1st Q 2nd Q Total
81 10	52 X 132 2SBF-2DG .1576	2	SEHGAL, ABHISHEK & HAAS, JESSICA 44 KENT RD GLEN ROCK, NJ 44 KENT RD.	07452 A-2	299000 292400 591400	2014900	2014900 00 2014900	486131 486131 972262	00 1042638 1042638	503700 503700 1007400
81 11	52 X 130 2SBF-1DG .1552	2	DUFFY, TIMOTHY & LAUREN 40 KENT ROAD GLEN ROCK, NJ 40 KENT RD.	07452 A-2	299000 199000 498000	1696686	1696686 00 1696686	409356 409356 818712	00 877974 877974	424200 424200 848400
81 12	60 X 165 2SAF-1DG .2273	2	MCDERMOTT, WILLIAM TRUSTEE 12 HUDSON PL GLEN ROCK, NJ 36 KENT RD.	07452 A-2	319700 167800 487500	1660913	1660913 -25000 1635913	394475 394475 788950	00 846963 846963	409000 409000 818000
81 13	55 X 140 2SAF-2DG .1768	2	SNELL, PETER F & SILVIA 30 KENT RD. GLEN ROCK, NJ 30 KENT RD.	07452 A-2	309200 412900 722100	2460195	2460195 00 2460195	593567 593566 1187133	00 1273062 1273062	615000 615000 1230000
81 14	61 X 253 2SF-1DG .3543	2	SORACE, FRANK S. & KATHY 26 KENT RD. GLEN ROCK, NJ 26 KENT RD.	07452 A-2	322000 339300 661300	2253049	2253049 00 2253049	543589 543588 1087177	00 1165872 1165872	563300 563300 1126600
81 15	77 X 252 1.5SSF-2DG .4455	2	ALEXANDER, ALFRED & JUDITH C. TRSTEEES 20 KENT RD. GLEN ROCK, NJ 20 KENT RD.	07452 A-2	337400 276400 613800	2091217	2091217 00 2091217	504544 504543 1009087	00 1082130 1082130	522800 522800 1045600
81 16	60 X 253 1.5SF-2DG .3485	2	SINHA, AMIT & JENNA 16 KENT RD GLEN ROCK, NJ 16 KENT RD.	07452 A-2	311100 397100 708200	2412837	2412837 00 2412837	582141 582140 1164281	00 1248556 1248556	603200 603200 1206400
81 17	61 X 150 2SAF-2DG .2101	2	WYER, DANIEL T. & MADELINE A. 92 ROCK RD. GLEN ROCK, NJ 92 ROCK RD.	07452 A-2	284200 212800 497000	1693279	1693279 00 1693279	408534 408534 817068	00 876211 876211	423300 423300 846600
81 18	57 X 150 2SAF-NG .1963	2	GILMARTIN, JOHN E. & STACEY M. 88 ROCK RD GLEN ROCK, NJ 88 ROCK RD.	07452 A-2 8	283000 382200 665200	2266336	2266336 00 2266336	546795 546794 1093589	00 1172747 1172747	566600 566600 1133200
81 19	75 X 150 2SAF-2DG .2583	2	BUTTERFIELD, AMANDA LEIGH & JOHN D 82 ROCK RD GLEN ROCK, NJ 82 ROCK RD.	07452 A-2	303500 233000 536500	1827856	1827856 00 1827856	441003 441003 882006	00 945850 945850	457000 457000 914000
81 20	2 X 150 .0069	15C	BOROUGH OF GLEN ROCK MUNICIPAL BLDG. GLEN ROCK, NJ ROCK RD.	07452 A-2	*EXEMPT*	00	00 00 00	00 00 00	00 00 00	00 00 00
81 21	58 X 150 2SSF-2DG .1997	2	ZIED, DAVID B. & JUDY MCDONALD 76 ROCK RD. GLEN ROCK, NJ 76 ROCK RD.	07452 A-2	281600 278600 560200	1908601	1908601 00 1908601	460485 460484 920969	00 987632 987632	477200 477200 954400
81 22	67 X 170 2SASF-NG .2615	2	KIM, CHRISTOPHER YOUNG BIN ETAL 72 ROCK RD GLEN ROCK, NJ 72 ROCK RD.	07452 A-2	297900 245100 543000	1850001	1850001 00 1850001	382313 382312 764625	00 1085376 1085376	462500 462500 925000
81 23	76 X 170 1.5SF-2DG .2966	2	LAVINE, KIRK J & DAWN E MURDOCK 66 ROCK RD GLEN ROCK, NJ 66 ROCK RD.	07452 A-2	275700 199500 475200	1619006	1619006 00 1619006	390615 390614 781229	00 837777 837777	404800 404800 809600

7559400

25754876

00

25000

25729876

12287088

13442788

12865200



Block No. Lot No. Qualification Account No.	Land Dimensions Building Description Additional Lots Acreage	Prop. Class	Owner's Name Address City State Property Location	Billing Code Zip Code	Land Improvement Exemption Net Total	2025 Property Tax Special Dist	2025 Total Tax Deduction Net Tax	Amt.Billed 2025 1st Q 2nd Q Total	2nd Half 2025 3rd Q 4th Q Total	Preliminary 2026 Tax 1st Q 2nd Q Total
81 24	73 X 170 2SSF-2DG .2849	2	SUMMERS, STEPHEN J & CYNTHIA R 58 ROCK RD GLEN ROCK, NJ 58 ROCK RD.	07452 A-2	272100 202400 474500	1616622	1616622 00 1616622	390039 390039 780078	00 836544 836544	404200 404200 808400
81 25	58 X 170 2SAB-NG .2264	2	ZANOWSKI, ROBERT & LISA 54 ROCK RD GLEN ROCK, NJ 54 ROCK RD.	07452 A-2	285700 189800 475500	1620029	1620029 00 1620029	390861 390861 781722	00 838307 838307	405000 405000 810000
81 26	58 X 260 2SAF-2DG .3462	2	BAGATELLE, DAVE 50 ROCK RD. GLEN ROCK, NJ 50 ROCK RD.	07452 A-2	291800 422700 714500	2434302	2434302 00 2434302	587319 587319 1174638	00 1259664 1259664	608600 608600 1217200
81 27	58 X 260 2.5SSF-2DG .3462	2	NILES, JOHN T & WHITNEY 46 ROCK ROAD GLEN ROCK, NJ 46 ROCK RD.	07452 A-2	291800 223700 515500	1756309	1756309 00 1756309	423741 423741 847482	391651 517176 908827	439100 439100 878200
81 28	90 X 122 2SF-2BIG .2521	2	PYLYPOVYCH, GREGORY & OLGA 15 HOLT CT GLEN ROCK, NJ 15 HOLT CT.	07452 A-2	329800 175900 505700	1722920	1722920 00 1722920	415686 415685 831371	00 891549 891549	430700 430700 861400
81 29	101 X 115 2SBF-2BIG .2666	2	SCHAFER, JOHN A & ALEXANDRA 21 HOLT CT GLEN ROCK, NJ 21 HOLT CT.	07452 A-2	340800 504900 845700	2881300	2881300 00 2881300	695166 695165 1390331	00 1490969 1490969	720300 720300 1440600
81 30	111 X 142 1SF-1BGO .3618	2	CARROLL, KEVIN & HEANEY, SHARON 26 HOLT CT GLEN ROCK, NJ 26 HOLT CT.	07452 A-2	383900 210200 594100	2024099	2024099 00 2024099	488351 488350 976701	00 1047398 1047398	506000 506000 1012000
81 31	131 X 109 1SF-2DG .3278	2	JOHNSON (ETAL), ERIC DAVID 20 HOLT CT GLEN ROCK, NJ 20 HOLT CT.	07452 A-2	363500 231500 595000	2027165	2027165 00 2027165	489090 489090 978180	00 1048985 1048985	506800 506800 1013600
81 32	97 X 119 2SF-2AG .2650	2	GLASSER, DEAN C & COLEEN A 12 HOLT CT GLEN ROCK, NJ 12 HOLT CT.	07452 A-2	352300 298100 650400	2215913	2215913 00 2215913	534629 534629 1069258	00 1146655 1146655	554000 554000 1108000
81 33	102 X 115 2SF-2BIG .2693	2	DONOVAN, JOSEPH P (ETAL) 2 HOLT COURT GLEN ROCK, NJ 2 HOLT CT.	07452 A-2	358500 207600 566100	1928703	1928703 00 1928703	465335 465334 930669	00 998034 998034	482200 482200 964400
82 1.01	65 X 160 1.5SSF-2DG .2388	2	CONCEPCION, BRYNA WARD 571 LINCOLN AVENUE GLEN ROCK, NJ 571 LINCOLN AVE.	07452 A-2	298000 271800 569800	1941309	1941309 00 1941309	468376 468375 936751	00 1004558 1004558	485300 485300 970600
82 2	73 X 208 2SF-1DG .3486	2	KARLSON, C. LYNN 17 KENMORE PL. GLEN ROCK, NJ 17 KENMORE PL.	07452 A-2	344300 207300 551600	1879301	1879301 00 1879301	453416 453415 906831	00 972470 972470	469800 469800 939600
82 3.01	40 X 145 2SF-2BIG .1331	2	HOZA, TODD A & CONSTANCE M 9 KENMORE PL GLEN ROCK, NJ 9 KENMORE PL.	07452 A-2	312600 333400 646000	2200922	2200922 00 2200922	531012 531012 1062024	00 1138898 1138898	550200 550200 1100400
82 4	75 X 202 2SAF-1DG .3478	2	BEHAR, DAVID & SUSAN 28 HOLT AVE. GLEN ROCK, NJ 28 HOLT AVE.	07452 A-2	331500 129400 460900	1570286 v1	1570286 -25000 1545286	372610 372610 745220	00 800066 800066	386300 386300 772600

8165300

27819180

00

25000

27794180

13411256

14382924

13897000

Block No. Lot No. Qualification Account No.	Land Dimensions Building Description Additional Lots Acreage	Prop. Class	Owner's Name Address City State Property Location	Billing Code Zip Code	Land Improvement Exemption Net Total	2025 Property Tax Special Dist	2025 Total Tax Deduction Net Tax	Amt.Billed 2025 1st Q 2nd Q Total	2nd Half 2025 3rd Q 4th Q Total	Preliminary 2026 Tax 1st Q 2nd Q Total
82 5	74 X 183 2SF-1BIG .3109	2	KURIS, JOHN & SONIA 22 HOLT AVE. GLEN ROCK, NJ 22 HOLT AVE.	07452 A-2	342000 130700 472700	1610489	1610489 00 1610489	388560 388559 777119	00 833370 833370	402600 402600 805200
82 6	75 X 183 2SF-1BIG .3151	2	MCANDREWS-MEANEY(ETC), PARTRICIA A 18 HOLT AVE GLEN ROCK, NJ 18 HOLT AVE.	07452 A-2	345100 286400 631500	2151521	2151521 00 2151521	519093 519093 1038186	00 1113335 1113335	537900 537900 1075800
82 7	57 X 174 2SSF-2DG .2277	2	NAIR, JAYASHANKAR KESAVANKUTTY ETAL 40 ROCK RD GLEN ROCK, NJ 40 ROCK RD.	07452 A-2	280300 383400 663700	2261226	2261226 00 2261226	545562 545561 1091123	00 1170103 1170103	565300 565300 1130600
82 8	125 X 165 2SF-NG .4735	2	GRESH, JASON & HARUE TOJIMA- 32 ROCK RD GLEN ROCK, NJ 32 ROCK RD.	07452 A-2	375200 181700 556900	1897358	1897358 00 1897358	457772 457772 915544	00 981814 981814	474300 474300 948600
82 9	49 X 165 2SAF-1DG .1856	2	MALWADE, ANAND & ANJALI G 24 ROCK RD GLEN ROCK, NJ 24 ROCK RD.	07452 A-2	287000 112000 399000	1359393	1359393 00 1359393	327978 327978 655956	00 703437 703437	339800 339800 679600
82 10	91 X 386 2SASF-2BGO .8064	2	KANE, EDWARD F. & MICHELE N. 16 ROCK RD. GLEN ROCK, NJ 16 ROCK RD.	07452 A-2	265600 235300 500900	1706566	1706566 00 1706566	411740 411740 823480	00 883086 883086	426600 426600 853200
82 11	57 X 142 1.5SSF-1BGO .1858	2	HORGAN, EDWARD J. & PATRICIA A. 12 ROCK RD. GLEN ROCK, NJ 12 ROCK RD.	07452 A-2	277700 206800 484500	1650692	1650692 00 1650692	398259 398259 796518	00 854174 854174	412700 412700 825400
82 12	64 X 145 2SAF-1AG .2130	2	MEYERS, CATHERINE L 8 ROCK ROAD GLEN ROCK, NJ 8 ROCK RD.	07452 A-2	287900 310600 598500	2039090	2039090 00 2039090	491967 491967 983934	00 1055156 1055156	509800 509800 1019600
82 13	68 X 145 1.5SF-1DG .2264	2	LAMENDOLA, BRIAN & TIS, JENNIFER 2 ROCK RD GLEN ROCK, NJ 2 ROCK RD.	07452 A-2	277800 192500 470300	1602312	1602312 00 1602312	386587 386586 773173	00 829139 829139	400600 400600 801200
82 14	58 X 140 2SSTF-1BGO .1864	2	HARRIS (TRSTE), JANE L 549 LINCOLN AVE GLEN ROCK, NJ 549 LINCOLN AVE.	07452 A-2	277600 224100 501700	1709292	1709292 00 1709292	412398 412397 824795	00 884497 884497	427300 427300 854600
82 15	62 X 140 1.5SF-1DG .1993	2	ANGKATAVANICH, VIROTE 34 WASHINGTON ST RUMSON, NJ 555 LINCOLN AVE.	07760 A-2	291700 159300 451000	1536557	1536557 00 1536557	370722 370722 741444	00 795113 795113	384100 384100 768200
82 16	75 X 170 1.5SF-NG .2927	2	DESAI, AMOL & MANASI 561 LINCOLN AVE GLEN ROCK, NJ 561 LINCOLN AVE.	07452 A-2	304700 162700 467400	1592432	1592432 00 1592432	384203 384203 768406	00 824026 824026	398100 398100 796200
82 17	69 X 178 1.5SF-1AG .2820	2	MERCADO, ANDY & VALIENTE-MERCADO, ROSA 565 LINCOLN AVE GLEN ROCK, NJ 565 LINCOLN AVE.	07452 A-2	301500 185000 486500	1657506	1657506 00 1657506	399903 399903 799806	00 857700 857700	414400 414400 828800
83 1	45 X 217 1.5SF-2AG .2242	2	SLUMP, WILLIAM R. 201 MAIN ST. GLEN ROCK, NJ 201 MAIN ST.	07452 A-2	315100 183000 498100	1697027	1697027 00 1697027	409439 409438 818877	00 878150 878150	424300 424300 848600

7182700

24471461

00

00

24471461

11808361

12663100

12235600

Block No. Lot No. Qualification Account No.	Land Dimensions Building Description Additional Lots Acreage	Prop. Class	Owner's Name Address City State Property Location	Billing Code Zip Code	Land Improvement Exemption Net Total	2025 Property Tax Special Dist	2025 Total Tax Deduction Net Tax	Amt.Billed 2025 1st Q 2nd Q Total	2nd Half 2025 3rd Q 4th Q Total	Preliminary 2026 Tax 1st Q 2nd Q Total
83 2	75 X 249 2SF-1AG .4287	2	SLUMP, PIETER S 18 FERNDAL AVE GLEN ROCK, NJ 18 FERNDAL AVE.	07452 A-2	351900 161400 513300	1748813	1748813 00 1748813	421933 421932 843865	00 904948 904948	437200 437200 874400
83 3	60 X 238 1.5SF-3DG .3278	2	EMERY, GARY A & ROBIN A 24 FERNDAL AVE GLEN ROCK, NJ 24 FERNDAL AVE.	07452 A-2	325200 487300 812500	2768188	2768188 00 2768188	667875 667875 1335750	00 1432438 1432438	692000 692000 1384000
83 4	60 X 227 1.5SF-1DG .3127	2	DONOGHUE, MICHAEL J. & COLLEEN P. 28 FERNDAL AVE. GLEN ROCK, NJ 28 FERNDAL AVE.	07452 A-2	325200 163400 488600	1664660	1664660 00 1664660	401630 401629 803259	00 861401 861401	416200 416200 832400
83 5	60 X 217 1SAF-1DG .2989	2	FIORINO, VITO & KAREN M. 32 FERNDAL AVE. GLEN ROCK, NJ 32 FERNDAL AVE.	07452 A-2	325200 264100 589300	2007745	2007745 00 2007745	484405 484404 968809	00 1038936 1038936	501900 501900 1003800
83 6	60 X 207 1.5SF-1DG .2851	2	KELLER, ANDREW M. & MARY E. 38 FERNDAL AVE. GLEN ROCK, NJ 38 FERNDAL AVE.	07452 A-2	325200 180400 505600	1722579	1722579 00 1722579	415604 415603 831207	00 891372 891372	430600 430600 861200
83 7	60 X 197 1SAF-1DG .2713	2	ZIMMERMANN, WILLIAM & BONNIE 42 FERNDAL AVE GLEN ROCK, NJ 42 FERNDAL AVE.	07452 A-2	324400 337500 661900	2255093	2255093 00 2255093	544082 544082 1088164	00 1166929 1166929	563800 563800 1127600
83 8	61 X 187 1.5SF-1AG .2619	2	KELLY, MICHAEL & MELISSA 50 FERNDAL AVENUE GLEN ROCK, NJ 50 FERNDAL AVE.	07452 A-2	324400 167300 491700	1675222	1675222 00 1675222	404178 404177 808355	00 866867 866867	418800 418800 837600
83 9	75 X 161 1SABF-2DG .2772	2	BADERTSCHER, JOHN & EVA 70 TONAWANDA RD GLEN ROCK, NJ 70 TONAWANDA RD.	07452 A-2	341200 505600 846800	2885048	2885048 00 2885048	696070 696069 1392139	00 1492909 1492909	721300 721300 1442600
83 10	70 X 168 2SF-1BIG .2700	2	BRADY, BRIGGS B & CATHERINE 66 TONAWANDA RD GLEN ROCK, NJ 66 TONAWANDA RD.	07452 A-2	334700 347400 682100	2323915	2323915 00 2323915	560687 560686 1121373	00 1202542 1202542	581000 581000 1162000
83 11	70 X 174 2SASF-2DG .2796	2	KRASNOPOLSKY, DAVID & MARINA 60 TONAWANDA ROAD GLEN ROCK, NJ 60 TONAWANDA RD.	07452 A-2	335600 404400 740000	2521180	2521180 00 2521180	608280 608280 1216560	00 1304620 1304620	630300 630300 1260600
83 12	70 X 181 2SSF-2DG .2909	2	CORREA, RICARDO & TERESA L 56 TONAWANDA RD GLEN ROCK, NJ 56 TONAWANDA RD.	07452 A-2	337400 404200 741600	2526631	2526631 00 2526631	609596 609595 1219191	00 1307440 1307440	631700 631700 1263400
83 13	75 X 187 1.5SF .3220	2	RYAN, MATTHEW 50 TONAWANDA ROAD GLEN ROCK, NJ 50 TONAWANDA RD.	07452 A-2	346000 258600 604600	2059872	2059872 00 2059872	496982 496981 993963	00 1065909 1065909	515000 515000 1030000
83 14	75 X 194 2SSF-2DG .3340	2	MANDELBAUM, BARBARA L. 44 TONAWANDA RD. GLEN ROCK, NJ 44 TONAWANDA RD.	07452 A-2	347000 625200 972200	3312285	3312285 00 3312285	799149 799148 1598297	00 1713988 1713988	828100 828100 1656200
83 15	75 X 200 2SBF-2DG .3444	2	BRONNER, JR., JOHN & ELAINE F. 36 TONAWANDA RD. GLEN ROCK, NJ 36 TONAWANDA RD.	07452 A-2	349000 337500 686500	2338906 v1	2338906 -25000 2313906	558053 558053 1116106	00 1197800 1197800	578500 578500 1157000

9336700

31810137

00

25000

31785137

15337038

16448099

15892800

Block No. Lot No. Qualification Account No.	Land Dimensions Building Description Additional Lots Acreage	Prop. Class	Owner's Name Address City State Property Location	Billing Code Zip Code	Land Improvement Exemption Net Total	2025 Property Tax Special Dist	2025 Total Tax Deduction Net Tax	Amt.Billed 2025 1st Q 2nd Q Total	2nd Half 2025 3rd Q 4th Q Total	Preliminary 2026 Tax 1st Q 2nd Q Total
83 16	75 X 207 2SBF-1BGO .3564	2	VANDERWALL, MELVIN & MARIANNE 30 TONAWANDA RD GLEN ROCK, NJ 30 TONAWANDA RD.	07452 A-2	349000 185300 534300	1820360	1820360 00 1820360	439195 439194 878389	00 941971 941971	455100 455100 910200
83 17	75 X 214 2SSF-2DG .3685	2	GIBLIN III, JOHN W & JESSICA 24 TONAWANDA ROAD GLEN ROCK, NJ 24 TONAWANDA RD.	07452 A-2	349000 255600 604600	2059872	2059872 00 2059872	496982 496981 993963	00 1065909 1065909	515000 515000 1030000
83 18	78 X 221 2SBF-2DG .3957	2	MASCHARKA, PETER E & STACIA B 18 TONAWANDA ROAD GLEN ROCK, NJ 18 TONAWANDA RD.	07452 A-2	353700 311900 665600	2267699	2267699 00 2267699	547124 547123 1094247	00 1173452 1173452	566900 566900 1133800
83 19	53 X 228 1.5SF-1DG .2774	2	CASSIELLO, STEVEN & KATELYN 14 TONAWANDA RD GLEN ROCK, NJ 14 TONAWANDA RD.	07452 A-2	314100 219700 533800	1818657	1818657 00 1818657	438784 438783 877567	00 941090 941090	454700 454700 909400
83 20	82 X 130 2SAF-2DG .2447	2	PETRAITIS, MARTIN III & NOREEN 83 BIRCHWOOD RD. GLEN ROCK, NJ 83 BIRCHWOOD RD.	07452 A-2	336700 364200 700900	2387966	2387966 00 2387966	576140 576140 1152280	00 1235686 1235686	597000 597000 1194000
83 21	70 X 196 1.5SF-2DG .3150	2	SCHWIER, DAVID & VICTORIA 87 BIRCHWOOD ROAD GLEN ROCK, NJ 87 BIRCHWOOD RD.	07452 A-2	340100 524200 864300	2944670	2944670 00 2944670	710455 710454 1420909	00 1523761 1523761	736200 736200 1472400
83 22	150 X 150 2SS-3DG .5165	2	BOUCREE, SUELYN CLAUDIA 91 BIRCHWOOD RD GLEN ROCK, NJ 91 BIRCHWOOD RD.	07452 A-2	400100 330200 730300	2488132	2488132 00 2488132	600307 600307 1200614	00 1287518 1287518	622000 622000 1244000
83 23	67 X 150 1SB-1AG .2307	2	COTTINGS (ETAL), MARK DOUGLAS 131 MAIN ST GLEN ROCK, NJ 131 MAIN ST.	07452 A-2	303500 375700 679200	2314034	2314034 00 2314034	558303 558302 1116605	00 1197429 1197429	578500 578500 1157000
83 24	50 X 152 2SF-2DG .1745	2	WILLIAMSON, AURORE & MICHAEL 133 MAIN ST GLEN ROCK, NJ 133 MAIN ST.	07452 A-2	271400 195500 466900	1590728	1590728 00 1590728	383792 383792 767584	00 823144 823144	397700 397700 795400
83 25	50 X 178 1.5SF-1DG .2043	2	BEARD, PHILIP (TRSTES/ETAL) 135 MAIN STREET GLEN ROCK, NJ 135 MAIN ST.	07452 A-2	275400 237500 512900	1747450	1747450 00 1747450	421604 421604 843208	00 904242 904242	436900 436900 873800
83 26	50 X 210 1SAF-1DG .2410	2	JONES, GRIFFITH & ROSEMARIE 139 MAIN ST GLEN ROCK, NJ 139 MAIN ST.	07452 A-2	278400 250700 529100	1802644	1802644 00 1802644	434921 434920 869841	00 932803 932803	450700 450700 901400
83 27	89 X 229 1.5SF-1AG-1DG .4679	2	JUNG (TRUST/ETAL), HARRY D 29642 TAMARRON LAGUNA NIGUEL, CA 143 MAIN ST.	92677 A-2	332600 182400 515000	1754605 v1	1754605 -25000 1729605	417080 417080 834160	00 895445 895445	432400 432400 864800
83 28	72 X 151 1.5SBF-1BIG .2496	2	SELLITTO, GINA 155 MAIN ST GLEN ROCK, NJ 155 MAIN ST.	07452 A-2	301000 175600 476600	1623776	1623776 00 1623776	391766 391765 783531	00 840245 840245	405900 405900 811800
83 29	72 X 151 1SABF-1AG .2496	2	MCELROY, BRIAN & FOWLER, LAURA 161 MAIN ST GLEN ROCK, NJ 161 MAIN ST.	07452 A-2	301000 154000 455000	1550185	1550185 00 1550185	374010 374010 748020	00 802165 802165	387500 387500 775000

8268500

28170778

00

25000

28145778

13580918

14564860

14073000

Block No. Lot No. Qualification Account No.	Land Dimensions Building Description Additional Lots Acreage	Prop. Class	Owner's Name Address City State Property Location	Billing Code Zip Code	Land Improvement Exemption Net Total	2025 Property Tax Special Dist	2025 Total Tax Deduction Net Tax	Amt.Billed 2025 1st Q 2nd Q Total	2nd Half 2025 3rd Q 4th Q Total	Preliminary 2026 Tax 1st Q 2nd Q Total
83 30	72 X 151 1.5SBF-1AG .2496	2	SLUMP, ROELOF W & NANCY J 167 MAIN ST GLEN ROCK, NJ 167 MAIN ST.	07452 A-2	301000 316000 617000	2102119	2102119 00	507174 507174	00 1087771	525500 525500
83 31	72 X 152 1SB-1AG .2512	2	TKACH, NATALIA & SERRANO, ANNA 173 MAIN ST GLEN ROCK, NJ 173 MAIN ST.	07452 A-2	303500 153900 457400	1558362	1558362 00	375983 375983	00 806396	389600 389600
83 32	73 X 155 1.5SBF-1BIG .2598	2	SCOTT, CARMELA COLOMBRITA 179 MAIN STREET GLEN ROCK, NJ 179 MAIN ST.	07452 A-2	301000 177300 478300	1629568	1629568 00	393163 393162	00 843243	407400 407400
83 33.01	50 X 151 2SF-2AG .1733	2	FORREY, JOHN C. & DEBORAH B. 26 JENNIFER PL. GLEN ROCK, NJ 26 JENNIFER PL.	07452 A-2	582000 443000 1025000	3492175	3492175 00	842550 842550	00 1807075	873000 873000
83 33.02	65 X 140 2SF-2AG .2089	2	HARRIS, JOYCE MARIE JOHNSON 34 JENNIFER PL. GLEN ROCK, NJ 34 JENNIFER PL.	07452 A-2	569200 543800 1113000	3791991	3791991 00	914886 914886	00 1962219	948000 948000
83 34.01	117 X 285 2SF-2AG .7655	2	KRAMER, THOMAS F & LAURA E 10 JENNIFER PLACE GLEN ROCK, NJ 10 JENNIFER PL.	07452 A-2	566300 545300 1111600	3787221	3787221 00	913736 913735	00 1959750	946800 946800
83 34.02	91 X 195 2SF-2AG .4074	2	MARY ANN ZINO REVOCABLE LIVING TRST 18 JENNIFER PL GLEN ROCK, NJ 18 JENNIFER PL.	07452 A-2	573200 410800 984000	3352488	3352488 00	808848 808848	00 1734792	838100 838100
84 1	73 X 208 .3486	15C	BOROUGH OF GLEN ROCK MUNICIPAL BLDG. GLEN ROCK, NJ FERNDAL AVE.	07452 A-2	*EXEMPT*	00	00 00 00	00 00 00	00 00 00	00 00 00
85 1	57 X 304 1SF-1BGO .3978	2	SAYLES, GERMAINE L. 251 BLVD. GLEN ROCK, NJ. 251 BLVD.	07452 A-2	279100 134900 414000	1410498	1410498 00	340308 340308	00 729882	352600 352600
85 2	60 X 327 1SF-2BGO-POOL .4504	2	PALM II, ROBERT B 247 BLVD. GLEN ROCK, NJ 247 BLVD.	07452 A-2	264400 166700 431100	1468758	1468758 00	354365 354364	00 760029	367200 367200
85 3	60 X 350 1SF-2BGO .4821	2	DURAN, CHRISTIAN & GLORIA 243 BLVD GLEN ROCK, NJ 243 BLVD.	07452 A-2	280400 169000 449400	1531106	1531106 00	369407 369407	00 792292	382800 382800
85 4	60 X 373 1SF-2BGO .5138	2	BERROUET, LOUIS-DANIEL ETAL 239 BOULEVARD GLEN ROCK, NJ 239 BLVD.	07452 A-2	280400 185800 466200	1588343	1588343 00	383217 383216	00 821910	397100 397100
85 5	60 X 396 1SBF-1BGO .5455	2	REN, YUFAN & ALICE HU 235 BOULEVARD GLEN ROCK, NJ 235 BLVD.	07452 A-2	280400 144600 425000	1447975	1447975 00	349350 349350	00 749275	362000 362000
85 6	60 X 478 1SF-2BGO .6584	2	HENZEL, CHARLES A. & JANICE 231 BLVD. GLEN ROCK, NJ 231 BLVD.	07452 A-2	281600 171100 452700	1542349	1542349 00	372120 372119	00 798110	385600 385600

8424700

28702953

00

00

28702953

13850209

14852744

14351400



Block No. Lot No. Qualification Account No.	Land Dimensions Building Description Additional Lots Acreage	Prop. Class	Owner's Name Address City State Property Location	Billing Code Zip Code	Land Improvement Exemption Net Total	2025 Property Tax Special Dist	2025 Total Tax Deduction Net Tax	Amt.Billed 2025 1st Q 2nd Q Total	2nd Half 2025 3rd Q 4th Q Total	Preliminary 2026 Tax 1st Q 2nd Q Total
85 7	62 X 317 1SF-1BGO .4512	2	SCIBETTA, DANA A & JUDITH M 225 BOULEVARD GLEN ROCK, NJ 225 BLVD.	07452 A-2	300200 134900 435100	1482386	1482386 00 1482386	357653 357652 715305	00 767081 767081	370600 370600 741200
85 8	81 X 311 1SF-2BGO .5783	2	DONAHUE (ETAL), MICHAEL B 217 BLVD GLEN ROCK, NJ 217 BLVD.	07452 A-2	326300 202800 529100	1802644	1802644 00 1802644	434921 434920 869841	00 932803 932803	450700 450700 901400
85 9	83 X 306 1.5SS-1DG-POOL .5831	2	HAN, DAVID & MICHELLE 211 BOULEVARD GLEN ROCK, NJ 211 BLVD.	07452 A-2	310500 329300 639800	2179799	2179799 00 2179799	525916 525915 1051831	00 1127968 1127968	544900 544900 1089800
85 10	51 X 290 2SASF-2BGO .3395	2	HINKLE, MELISSA 205 BLVD GLEN ROCK, NJ 205 BLVD.	07452 A-2	309800 343000 652800	2224090	2224090 00 2224090	536602 536601 1073203	00 1150887 1150887	556000 556000 1112000
85 11	51 X 294 2.5SF-2BGO .3442	2	KONTOLEON, KONSTANTINOS & KATHERINE 199 BLVD. GLEN ROCK, NJ 199 BLVD.	07452 A-2	311400 380500 691900	2357303	2357303 00 2357303	568742 568742 1137484	00 1219819 1219819	589300 589300 1178600
85 12	51 X 294 2SF-2BGO .3442	2	STOTESBURY, AARON & ROSA T 195 BOULEVARD GLEN ROCK, NJ 195 BLVD.	07452 A-2	325500 286500 612000	2085084	2085084 00 2085084	503064 503064 1006128	00 1078956 1078956	521300 521300 1042600
85 13	51 X 282 2SAF-2BGO .3302	2	LEE, ZACHARIAS S & KIM, JULIE 191 BOULEVARD GLEN ROCK, NJ 191 BLVD.	07452 A-2	293500 396000 689500	2349127	2349127 00 2349127	566769 566769 1133538	00 1215589 1215589	587300 587300 1174600
85 14	54 X 277 2SASF-1BGO .3434	2	KAUR, RUPINDER 187 BOULEVARD GLEN ROCK, NJ 187 BLVD.	07452 A-2	330400 344300 674700	2298703	2298703 00 2298703	554604 554603 1109207	00 1189496 1189496	574700 574700 1149400
85 15	51 X 272 2SAF-1BGO .3185	2	HOTZ, GEORGE HAROLD & MARIE 183 BOULEVARD GLEN ROCK, NJ 183 BLVD.	07452 A-2	356700 241200 597900	2037045	2037045 00 2037045	491474 491474 982948	00 1054097 1054097	509300 509300 1018600
85 16	51 X 269 2SAF-2BGO .3149	2	WONG, DONALD W. & JANET MILLS 179 BLVD. GLEN ROCK, NJ 179 BLVD.	07452 A-2	356700 263100 619800	2111659	2111659 00 2111659	509476 509475 1018951	00 1092708 1092708	527900 527900 1055800
85 17	54 X 266 2SAF-2BGO .3298	2	ZERRENNER, ROBERT & FELICIA 175 BLVD GLEN ROCK, NJ 175 BLVD.	07452 A-2	360400 211000 571400	1946760	1946760 00 1946760	469691 469691 939382	00 1007378 1007378	486700 486700 973400
85 18	51 X 262 2SAF-2BGO .3067	2	MCINDOE, LOLY 171 BOULEVARD GLEN ROCK, NJ 171 BLVD.	07452 A-2	356700 205900 562600	1916778	1916778 00 1916778	462458 462457 924915	00 991863 991863	479200 479200 958400
85 19	51 X 259 2SAF-1BGO .3032	2	GREENSPAN, JERALD S. & BLANCHE I. 167 BLVD. GLEN ROCK, NJ 167 BLVD.	07452 A-2	356700 222000 578700	1971631	1971631 00 1971631	475692 475691 951383	00 1020248 1020248	492900 492900 985800
85 20	51 X 255 2SASF-2BGO .2986	2	MELI, JARED & KEIRA 163 BLVD GLEN ROCK, NJ 163 BLVD.	07452 A-2	356700 288400 645100	2197856	2197856 00 2197856	530273 530272 1060545	00 1137311 1137311	549500 549500 1099000

8500400

28960865

00

00

28960865

13974661

14986204

14480600

Block No. Lot No. Qualification Account No.	Land Dimensions Building Description Additional Lots Acreage	Prop. Class	Owner's Name Address City State Property Location	Billing Code Zip Code	Land Improvement Exemption Net Total	2025 Property Tax Special Dist	2025 Total Tax Deduction Net Tax	Amt.Billed 2025 1st Q 2nd Q Total	2nd Half 2025 3rd Q 4th Q Total	Preliminary 2026 Tax 1st Q 2nd Q Total
85 21	61 X 252 1SASF-2BGO .3529	2	MC CABE, JOHN M. & MICHAUD, TERESA 159 BLVD. GLEN ROCK, NJ 159 BLVD.	07452 A-2	375200 347600 722800	2462580	2462580 00 2462580	594142 594141 1188283	00 1274297 1274297	615600 615600 1231200
85 22	51 X 248 2SAF-1AG .2904	2	DEFFAA, ARTHUR E. & FATIMAH 155 BLVD. GLEN ROCK, NJ 155 BLVD.	07452 A-2	354400 420600 775000	2640425	2640425 00 2640425	637050 637050 1274100	00 1366325 1366325	660100 660100 1320200
85 23	51 X 245 2SASF-1AG .2868	2	DEFFAA, ARTHUR E 151 BLVD GLEN ROCK, NJ 151 BLVD.	07452 A-2	354400 295800 650200	2215231	2215231 00 2215231	534465 534464 1068929	00 1146302 1146302	553800 553800 1107600
85 24	58 X 237 2SSF-2BGO .3156	2	LE, PAUL & ALBRECHT, CAROLINE 145 BOULEVARD GLEN ROCK, NJ 145 BLVD.	07452 A-2	367100 262300 629400	2144366	2144366 00 2144366	517367 517367 1034734	00 1109632 1109632	536100 536100 1072200
85 25	57 X 226 1.5SF-1BGO .2957	2	FRIEL, JOHN P & HECHT, SARAH J 141 BOULEVARD GLEN ROCK, NJ 141 BLVD.	07452 A-2	365300 185800 551100	1877598	1877598 00 1877598	453005 453004 906009	00 971589 971589	469400 469400 938800
85 26	57 X 214 1.5SBF-2BGO .2800	2	GEOGHEGAN, BRIAN & JANE 135 BOULEVARD GLEN ROCK, NJ 135 BLVD.	07452 A-2	365300 246400 611700	2084062	2084062 00 2084062	502818 502817 1005635	00 1078427 1078427	521000 521000 1042000
85 27	46 X 160 2SAF-1AG .1690	2	CHOOSANG, GEERATI 133 BOULEVARD GLEN ROCK, NJ 133 BLVD.	07452 A-2	338600 186400 525000	1788675 v1	1788675 -25000 1763675	425300 425300 850600	00 913075 913075	440900 440900 881800
85 28	60 X 256 2SSF-1BGO .3526	2	CHOOSANG, PONGJUNTARA BOONMA 129 BLVD. GLEN ROCK, NJ 129 BLVD.	07452 A-2	407700 231000 638700	2176051	2176051 00 2176051	525012 525011 1050023	00 1126028 1126028	544000 544000 1088000
85 29	60 X 255 2.5SS-1BGO .3512	2	BANNEN, JOSEPH & MAURA O'BRIEN 125 BLVD GLEN ROCK, NJ 125 BLVD.	07452 A-2	373400 327200 700600	2386944	2386944 00 2386944	575894 575893 1151787	00 1235157 1235157	596700 596700 1193400
85 30	14.969 AC 14.9690	15C	BOROUGH OF GLEN ROCK MUNICIPAL BLDG. GLEN ROCK, NJ BLVD.	07452 A-2	*EXEMPT*	00	00 00 00	00 00 00	00 00 00	00 00 00
86 1	117 X 125 1SF-1AG .3357	2	LEE, EUN HEE 5 WILLIAM PL. GLEN ROCK, NJ 5 WILLIAM PL.	07452 A-2	304800 155900 460700	1569605	1569605 00 1569605	378696 378695 757391	00 812214 812214	392400 392400 784800
86 2	75 X 200 2SF-2BIG .3444	2	ATME, ANTOINE & CHARLENE 14 SERAFIN PL GLEN ROCK, NJ 14 SERAFIN PL.	07452 A-2	330000 136200 466200	1588343	1588343 00 1588343	383217 383216 766433	00 821910 821910	397100 397100 794200
86 3	80 X 200 2SS-2DG .3673	2	ENG, BENJAMIN C & JULIE S 22 SERAFIN PL GLEN ROCK, NJ 22 SERAFIN PL.	07452 A-2	323600 506100 829700	2826788	2826788 00 2826788	682014 682013 1364027	00 1462761 1462761	706700 706700 1413400
86 4	100 X 112 2SF-2AG .2571	2	TSANG, KAWAI 27 WILLIAM PL GLEN ROCK, NJ 27 WILLIAM PL.	07652 A-2	323900 303800 627700	2138574	2138574 00 2138574	515970 515969 1031939	00 1106635 1106635	534600 534600 1069200

8188800

27899242

00

25000

27874242

13449890

14424352

13936800

Block No. Lot No. Qualification Account No.	Land Dimensions Building Description Additional Lots Acreage	Prop. Class	Owner's Name Address City State Property Location	Billing Code Zip Code	Land Improvement Exemption Net Total	2025 Property Tax Special Dist	2025 Total Tax Deduction Net Tax	Amt.Billed 2025 1st Q 2nd Q Total	2nd Half 2025 3rd Q 4th Q Total	Preliminary 2026 Tax 1st Q 2nd Q Total
86 5	112 X 100 2SF-2BIG .2571	2	CHIN, HYUN MYUNG & FUYUKI 35 WILLIAM PL GLEN ROCK, NJ 35 WILLIAM PL.	07452 A-2	329000 286400 615400	2096668	2096668 00 2096668	505859 505859 1011718	00 1084950 1084950	524200 524200 1048400
86 6	60 X 130 2SF-2BIG .1791	2	YOO, SEUNG WOO & LINDA 43 WILLIAM PL GLEN ROCK, NJ 43 WILLIAM PL.	07452 A-2	327100 272900 600000	2044200	2044200 00 2044200	493200 493200 986400	00 1057800 1057800	511100 511100 1022200
86 7	62 X 80 2SF-1BIG .1139	2	YOON, CHANGSUK & OH, YOOBIN 38 SERAFIN PLACE GLEN ROCK, NJ 38 SERAFIN PL.	07452 A-2	322300 151800 474100	1615259	1615259 00 1615259	389711 389710 779421	00 835838 835838	403800 403800 807600
86 8	69 X 100 1SF-1BGO .1584	2	DRISCOLL, DEBRA J 30 SERAFIN PL GLEN ROCK, NJ 30 SERAFIN PL.	07452 A-2	327000 43000 370000	1260590	1260590 00 1260590	304140 304140 608280	00 652310 652310	315100 315100 630200
86 9	81 X 150 1.5SF-2DG .2789	2	KIZIS, BRET CHARLES & VO, TUUYEN 783 LINCOLN AVE GLEN ROCK, NJ 783 LINCOLN AVE.	07452 A-2	279900 221300 501200	1707588	1707588 00 1707588	411987 411986 823973	00 883615 883615	426900 426900 853800
87 1	120 X 115 2SBF-1BIG .3168	2	SINGH, MARY 246 BLVD GLEN ROCK, NJ 246 BLVD.	07452 A-2	306700 225900 532600	1814568	1814568 00 1814568	437798 437797 875595	00 938973 938973	453600 453600 907200
87 2	83 X 163 1SF-1BGO .3106	2	AZARIA, STEPHANIE 232 BOULEVARD GLEN ROCK, NJ 232 BLVD.	07452 A-2	277300 111200 388500	1323620	1323620 00 1323620	319347 319347 638694	00 684926 684926	330900 330900 661800
87 3	19 X 83 .0362	1	LEONE, ROSE & ALDERIGGIO 1 HARDING PLAZA GLEN ROCK, NJ RR SERAFIN PL.	07452 A-2	10400 0 10400	35433	35433 00 35433	8549 8549 17098	00 18335 18335	8900 8900 17800
87 4	110 X 152 1SF-2AG .3838	2	KHAN, SHAWN & KOO, MIJOO 226 BOULEVARD GLEN ROCK, NJ 226 BLVD.	07452 A-2	331100 170700 501800	1709633	1709633 00 1709633	412480 412479 824959	00 884674 884674	427400 427400 854800
87 5	61 X 140 1SF-2BGO .1961	2	WONG, KAN PING 345 NORTH HALEDON AVE HALEDON, NJ 52 GOODVIET PL.	07508 A-2	287900 116000 403900	1376087	1376087 00 1376087	332006 332006 664012	00 712075 712075	344000 344000 688000
87 6	184 X 135 2SF-1BGO .5702	2	TRAHAN, ROBERT & SALLY 46 GOODVIET PL GLEN ROCK, NJ 46 GOODVIET PL.	07452 A-2	319600 134600 454200	1547459	1547459 00 1547459	373353 373352 746705	00 800754 800754	386900 386900 773800
87 7	1 X 257 .0059	15C	BOROUGH OF GLEN ROCK MUNICIPAL BLDG. GLEN ROCK, NJ REAR OF GOODVIET PL.	07452 A-2	*EXEMPT*	00	00 00 00	00 00 00	00 00 00	00 00 00
88 1	151 X 157 2SS-2DG .5442	2	ELROM, RONEN I ETAL 3 SERAFIN PL GLEN ROCK, NJ 3 SERAFIN PL.	07452 A-2	352400 290600 643000	2190701	2190701 00 2190701	528546 528546 1057092	00 1133609 1133609	547700 547700 1095400
88 2	102 X 128 2SS-2DG .2997	2	DANZIGER, RUSSELL & ERICA 19 SERAFIN PL GLEN ROCK, NJ 19 SERAFIN PL.	07452 A-2	418300 314100 732400	2495287	2495287 00 2495287	602033 602033 1204066	00 1291221 1291221	623800 623800 1247600

6227500

21217093

00

00

21217093

10238013

10979080

10608600

Block No. Lot No. Qualification Account No.	Land Dimensions Building Description Additional Lots Acreage	Prop. Class	Owner's Name Address City State Property Location	Billing Code Zip Code	Land Improvement Exemption Net Total	2025 Property Tax Special Dist	2025 Total Tax Deduction Net Tax	Amt.Billed 2025 1st Q 2nd Q Total	2nd Half 2025 3rd Q 4th Q Total	Preliminary 2026 Tax 1st Q 2nd Q Total
88 3	76 X 118 2SF-1BIG .2059	2	KIM CHRISTINA 31 SERAFIN PL GLEN ROCK, NJ 31 SERAFIN PL.	07452 A-2	333100 146200 479300	1632975	1632975 00 1632975	393985 393984 787969	00 845006 845006	408200 408200 816400
88 4.03	80X144 .2645	2	SNEED, JONATHAN & YANEZ, PATRICIA 759 LINCOLN AVE GLEN ROCK, NJ 759 LINCOLN AVE.	07452 A-2	223800 622400 846200	2883003	2883003 00 2883003	695577 695576 1391153	00 1491850 1491850	720800 720800 1441600
88 4.04	.83 ACRE LINCOLN AVE. .8300	2	LEVAVI, REUBEN & CSURI, MERRILL 769 LINCOLN AVE GLEN ROCK, NJ 769 LINCOLN AVE.	07452 A-2	298100 224400 522500	1780158	1780158 00 1780158	429495 429495 858990	00 921168 921168	445000 445000 890000
88 5	86 X 161 2SAF-1DG .3179	2	FRITH, STEPHEN & CHRISTINA FERRARA 755 LINCOLN AVE. GLEN ROCK, NJ 755 LINCOLN AVE.	07452 A-2	283200 227700 510900	1740636	1740636 00 1740636	419960 419960 839920	00 900716 900716	435200 435200 870400
88 6	.0861 AC .0861	15C	STATE OF NEW JERSEY CN229 TRENTON, NJ ROUTE 208	08625 A-2	*EXEMPT*	00	00 00 00	00 00 00	00 00 00	00 00 00
89 1	83 X 110 1.5SF-2BGO .2096	2	LI, ZILIANG LEON ETAL 33 GOODVIET PL GLEN ROCK, NJ 33 GOODVIET PL.	07452 A-2	307100 183800 490900	1672496	1672496 00 1672496	403520 403520 807040	00 865456 865456	418100 418100 836200
89 2	66 X 133 1SB-2BGO .2015	2	GNESSIN, NAVA 41 GOODVIET PL GLEN ROCK, NJ 41 GOODVIET PL.	07452 A-2	297100 176600 473700	1613896	1613896 00 1613896	389382 389381 778763	00 835133 835133	403500 403500 807000
89 3	85 X 133 1SBF-2BGO .2595	2	CORBIN, JOHN P 49 GOODVIET PLACE GLEN ROCK, NJ 49 GOODVIET PL.	07452 A-2	307800 92200 400000	1362800	1362800 00 1362800	322550 322550 645100	00 717700 717700	340700 340700 681400
89 4	125 X 116 1.5SF-2AG .3329	2	MCDERMOTT, MICHAEL M & ELISABETH A 212 BOULEVARD GLEN ROCK, NJ 212 BLVD.	07452 A-2	366800 123200 490000	1669430	1669430 00 1669430	402780 402780 805560	00 863870 863870	417400 417400 834800
89 5	65 X 110 2SAF-2DG .1641	2	SEANGTHAI, SROISEANG & SROIKHAM 163 PARKER AVE HAWTHORNE, NJ 204 BLVD.	07506 A-2	279200 228900 508100	1731097	1731097 00 1731097	417659 417658 835317	00 895780 895780	432800 432800 865600
89 6	50 X 111 2SF-2DG .1274	2	HIRSCH, ANN 200 BLVD. GLEN ROCK, NJ 200 BLVD.	07452 A-2	262600 226500 489100	1666364	1666364 00 1666364	402041 402040 804081	00 862283 862283	416600 416600 833200
89 7	91 X 59 2SAF-2DG .1233	2	ECKERT, TODD & NICOLE 61 FAIRVIEW AVE GLEN ROCK, NJ 61 FAIRVIEW AVE.	07452 A-2	269200 194300 463500	1579145	1579145 00 1579145	380997 380997 761994	00 817151 817151	394800 394800 789600
89 8	75 X 160 2SSF-2DG .2755	2	SALVATORIELLO, MARC & JULIE 55 FAIRVIEW AVE GLEN ROCK, NJ 55 FAIRVIEW AVE.	07452 A-2	306500 252900 559400	1905876	1905876 00 1905876	459827 459827 919654	00 986222 986222	476500 476500 953000
89 9	50 X 160 1.5SF-1DG-POOL .1837	2	TAYLOR, MARIANNE 47 FAIRVIEW AVE GLEN ROCK, NJ 47 FAIRVIEW AVE.	07452 A-2	306500 263200 569700	1940968	1940968 00 1940968	468294 468293 936587	00 1004381 1004381	485200 485200 970400

6803300

23178844

00

00

23178844

11172128

12006716

11589600

Block No. Lot No. Qualification Account No.	Land Dimensions Building Description Additional Lots Acreage	Prop. Class	Owner's Name Address City State Property Location	Billing Code Zip Code	Land Improvement Exemption Net Total	2025 Property Tax Special Dist	2025 Total Tax Deduction Net Tax	Amt.Billed 2025 1st Q 2nd Q Total	2nd Half 2025 3rd Q 4th Q Total	Preliminary 2026 Tax 1st Q 2nd Q Total
89 10	50 X 160 1SBF-1BGO .1837	2	LUCCI, MICHAEL & SAMANTHA R 43 FAIRVIEW AVE GLEN ROCK, NJ 43 FAIRVIEW AVE.	07452 A-2	274000 163700 437700	1491244	1491244 00 1491244	359790 359789 719579	00 771665 771665	372800 372800 745600
89 11	50 X 160 1SF-2BGO .1837	2	SHEN, QIZONG & ENLING ZHU 39 FAIRVIEW AVE GLEN ROCK, NJ 39 FAIRVIEW AVE.	07452 A-2	274000 173000 447000	1522929	1522929 00 1522929	367434 367434 734868	00 788061 788061	380700 380700 761400
89 12	50 X 160 1.5SS-1BGO .1837	2	GREENE, SCOTT I & JENNA R 35 FAIRVIEW AVE GLEN ROCK, NJ 35 FAIRVIEW AVE.	07452 A-2	274000 235600 509600	1736207	1736207 00 1736207	418892 418891 837783	00 898424 898424	434100 434100 868200
89 13	50 X 160 1SF-1BGO .1837	2	KOUL, AYISHA & SHALAISH 31 FAIRVIEW AVE GLEN ROCK, NJ 31 FAIRVIEW AVE.	07452 A-2	277500 299600 577100	1966180	1966180 00 1966180	474377 474376 948753	00 1017427 1017427	491500 491500 983000
89 14	50 X 160 2SF-2DG .1837	2	RIVARA, CYNTHIA A 27 FAIRVIEW AVE GLEN ROCK, NJ 27 FAIRVIEW AVE.	07452 A-2	274000 348600 622600	2121198	2121198 00 2121198	511778 511777 1023555	00 1097643 1097643	530300 530300 1060600
89 15	50 X 237 2SF-2DG .2720	2	NUTLEY, PATRICK J & KATE E 23 FAIRVIEW AVENUE GLEN ROCK, NJ 23 FAIRVIEW AVE.	07452 A-2	273200 243900 517100	1761760	1761760 00 1761760	425057 425056 850113	00 911647 911647	440400 440400 880800
89 16	50 X 160 2SAF-2DG .1837	2	WILLIAMS, JAMES T & MARGARITE C 19 FAIRVIEW AVE GLEN ROCK, NJ 19 FAIRVIEW AVE.	07452 A-2	259600 246800 506400	1725305	1725305 00 1725305	416261 416261 832522	00 892783 892783	431300 431300 862600
89 17	50 X 160 2SAF-2DG .1837	2	KRANTZ, JOHN S & TONI M 15 FAIRVIEW AVE GLEN ROCK, NJ 15 FAIRVIEW AVE.	07452 A-2	259600 277500 537100	1829900	1829900 00 1829900	441497 441496 882993	00 946907 946907	457500 457500 915000
89 18	50 X 152 2SF-2BIG .1745	2	PICONE, ROBERT E. & SHERI L. 11 FAIRVIEW AVE. GLEN ROCK, NJ 11 FAIRVIEW AVE.	07452 A-2	256300 235300 491600	1674881	1674881 00 1674881	404096 404095 808191	00 866690 866690	418700 418700 837400
89 19	.1331 AC. L3 .1331	15C	STATE OF NEW JERSEY JOHN FITCHWAY, CN229 TRENTON, NJ ROUTE 208	08625 A-2	*EXEMPT*	00	00 00 00	00 00 00	00 00 00	00 00 00
89 20	1 X 101 .0023	15C	BOROUGH OF GLEN ROCK MUNICIPAL BLDG. GLEN ROCK, NJ ROUTE 208	07452 A-2	*EXEMPT*	00	00 00 00	00 00 00	00 00 00	00 00 00
90 1	50 X 152 2SF-1BIG .1745	2	NICHOLS, REID J. & DONNA M. 14 FAIRVIEW AVE. GLEN ROCK, NJ 14 FAIRVIEW AVE.	07452 A-2	286000 166300 452300	1540986	1540986 00 1540986	371791 371790 743581	00 797405 797405	385200 385200 770400
90 2	50 X 152 2SAF-2DG .1745	2	KIERNAN, JAMES & MCCLURE, TARA 18 FAIRVIEW AVENUE GLEN ROCK, NJ 18 FAIRVIEW AVE.	07452 A-2	286000 274000 560000	1907920	1907920 00 1907920	460320 460320 920640	00 987280 987280	477000 477000 954000
90 3	50 X 152 2SAF-2DG .1745	2	MISIR, KAPEIL & ANDREA 22 FAIRVIEW AVE GLEN ROCK, NJ 22 FAIRVIEW AVE.	07452 A-2	286000 203500 489500	1667727	1667727 00 1667727	402369 402369 804738	00 862989 862989	416900 416900 833800

6148000

20946237

00

00

20946237

10107316

10838921

10472800



Block No. Lot No. Qualification Account No.	Land Dimensions Building Description Additional Lots Acreage	Prop. Class	Owner's Name Address City State Property Location	Billing Code Zip Code	Land Improvement Exemption Net Total	2025 Property Tax Special Dist	2025 Total Tax Deduction Net Tax	Amt.Billed 2025 1st Q 2nd Q Total	2nd Half 2025 3rd Q 4th Q Total	Preliminary 2026 Tax 1st Q 2nd Q Total
90 4	50 X 152 1.5SF-2DG .1745	2	FAIRBOURNE, WILL & COLBURN, KIRA 26 FAIRVIEW AVE GLEN ROCK, NJ 07452 26 FAIRVIEW AVE. A-2		286000 243500 529500	1804007	1804007 00 1804007	435249 435249 870498	00 933509 933509	451000 451000 902000
90 5	50 X 152 1SF-1BGO .1745	2	VAID, HIMANSHI & BALI, ARJUN 28 FAIRVIEW AVE GLEN ROCK, NJ 07452 28 FAIRVIEW AVE. A-2		286000 171200 457200	1557680	1557680 00 1557680	375819 375818 751637	00 806043 806043	389400 389400 778800
90 6	50 X 152 2SF-2DG .1745	2	SURYA, GAUTAM & LUO, YUN 34 FAIRVIEW AVE GLEN ROCK, NJ 07452 34 FAIRVIEW AVE. A-2		286000 287200 573200	1952892	1952892 00 1952892	425139 425138 850277	00 1102615 1102615	488200 488200 976400
90 7	60 X 152 1.5SF-1BGO .2094	2	JORGENSEN, DOUGLAS L. & SANDRA 38 FAIRVIEW AVE. GLEN ROCK, NJ 07452 38 FAIRVIEW AVE. A-2		299200 274100 573300	1953233	1953233 00 1953233	471253 471252 942505	00 1010728 1010728	488300 488300 976600
90 8	70 X 152 1SF-1BGO .2443	2	KOMARICA, NEVENKA (NENA) 44 FAIRVIEW AVE. GLEN ROCK, NJ 07452 44 FAIRVIEW AVE. A-2		312400 147700 460100	1567561	1567561 00 1567561	378203 378202 756405	00 811156 811156	391900 391900 783800
90 9	70 X 152 1SF-1BGO .2443	2	MILBRODT, DOUGLAS W. & MONA 50 FAIRVIEW AVE. GLEN ROCK, NJ 07452 50 FAIRVIEW AVE. A-2		312400 187300 499700	1702478	1702478 00 1702478	410754 410753 821507	00 880971 880971	425600 425600 851200
90 10	50 X 152 2SSF-1BGO .1745	2	ZOLNIERZ, NICHOLAS TAYLOR ETAL 54 FAIRVIEW AVE GLEN ROCK, NJ 07452 54 FAIRVIEW AVE. A-2		286000 399000 685000	2333795	2333795 00 2333795	558878 558878 1117756	00 1216039 1216039	583400 583400 1166800
90 11	52 X 124 2SAF-2DG .1480	2	GUPTARAK, VANIDA & GUPTARAK, PATRICK 29 RODNEY ST. GLEN ROCK, NJ 07452 60 FAIRVIEW AVE. A-2		280200 206900 487100	1659550	1659550 00 1659550	400397 400396 800793	00 858757 858757	414900 414900 829800
90 12	50 X 113 2SF-2DG .1297	2	QUINN, JOHN JOSEPH ETAL 182 BLVD GLEN ROCK, NJ 07452 182 BLVD. A-2		276500 286800 563300	1919163	1919163 00 1919163	463033 463032 926065	00 993098 993098	479800 479800 959600
90 13	50 X 102 2SAF-2DG .1171	2	HENRY, DANIEL J. & ROBERTA BEATON 178 BLVD. GLEN ROCK, NJ 07452 178 BLVD. A-2		274100 216200 490300	1670452	1670452 00 1670452	403027 403026 806053	00 864399 864399	417600 417600 835200
90 14	50 X 122 2SF-2DG .1400	2	FONDI, TARYN & SHOFFNER, VALERIE 174 BLVD GLEN ROCK, NJ 07452 174 BLVD. A-2		279000 243600 522600	1780498	1780498 00 1780498	429578 429577 859155	00 921343 921343	445100 445100 890200
90 15	50 X 112 2SF-2DG .1286	2	MURRAY, JOHN & KATHERINE 170 BOULEVARD GLEN ROCK, NJ 07452 170 BLVD. A-2		276500 226300 502800	1713040	1713040 00 1713040	413302 413301 826603	00 886437 886437	428300 428300 856600
90 16	52 X 103 2SS-2DG .1230	2	FULLER, DAVID & NICOLE 63 GRANDVIEW AVE GLEN ROCK, NJ 07452 63 GRANDVIEW AVE. A-2		276300 231500 507800	1730075	1730075 00 1730075	417412 417411 834823	00 895252 895252	432500 432500 865000
90 17	50 X 152 2SSF-2DG .1745	2	GOLDBERG, JEREMY & LINDSAY 55 GRANDVIEW AVE GLEN ROCK, NJ 07452 55 GRANDVIEW AVE. A-2		301500 312600 614100	2092239	2092239 00 2092239	504791 504790 1009581	00 1082658 1082658	523100 523100 1046200

7466000

25436663

00

00

25436663

12173658

13263005

12718200

Block No. Lot No. Qualification Account No.	Land Dimensions Building Description Additional Lots Acreage	Prop. Class	Owner's Name Address City State Property Location	Billing Code Zip Code	Land Improvement Exemption Net Total	2025 Property Tax Special Dist	2025 Total Tax Deduction Net Tax	Amt.Billed 2025 1st Q 2nd Q Total	2nd Half 2025 3rd Q 4th Q Total	Preliminary 2026 Tax 1st Q 2nd Q Total
90 18	50 X 152 2SF-2DG .1745	2	CAPPELLO, JOHN P & PATRICE M 51 GRANDVIEW AVE GLEN ROCK, NJ 51 GRANDVIEW AVE.	07452 A-2	301500 264500 566000	1928362	1928362 00 1928362	465252 465252 930504	00 997858 997858	482100 482100 964200
90 19	50 X 152 2SAF-2DG .1745	2	DALY, DECLAN G & VERA E 47 GRANDVIEW AVE GLEN ROCK, NJ 47 GRANDVIEW AVE.	07452 A-2	301500 262400 563900	1921207	1921207 00 1921207	463526 463526 927052	00 994155 994155	480300 480300 960600
90 20	100 X 152 1.5SF-1BGO .3489	2	PENG, SIYUAN & MI, MENGDI 41 GRANDVIEW AVE GLEN ROCK, NJ 41 GRANDVIEW AVE.	07452 A-2	373000 235400 608400	2072819	2072819 00 2072819	500105 500105 1000210	00 1072609 1072609	518200 518200 1036400
90 21	70 X 152 2SF-2BIG .2443	2	JAIN, GAGAN & NAGRAJAN, LALITA 37 GRANDVIEW AVE GLEN ROCK, NJ 37 GRANDVIEW AVE.	07452 A-2	330100 256500 586600	1998546	1998546 00 1998546	482186 482185 964371	00 1034175 1034175	499600 499600 999200
90 22	70 X 152 2SF-2BIG .2443	2	LAZAREV, NIKOLAY 31 GRANDVIEW AVE GLEN ROCK, NJ 31 GRANDVIEW AVE.	07452 A-2	330100 195400 525500	1790379	1790379 00 1790379	431961 431961 863922	00 926457 926457	447600 447600 895200
90 23	60 X 152 2SAF-2DG .2094	2	KANG, SAMMY & AHN, JEANNIE 23 GRANDVIEW AVE GLEN ROCK, NJ 23 GRANDVIEW AVE.	07452 A-2	315800 247900 563700	1920526	1920526 00 1920526	463362 463361 926723	00 993803 993803	480100 480100 960200
90 24	50 X 152 DEMO'D 2013 .1745	2	BADARVADA, PAVITHRA K & JHANSI RANI 19 GRANDVIEW AVENUE GLEN ROCK, NJ 19 GRANDVIEW AVE.	07452 A-2	301500 505400 806900	2749108	2749108 00 2749108	663272 663272 1326544	00 1422564 1422564	687300 687300 1374600
90 25	50 X 153 2SBF-2DG .1756	2	VASOLL, WILLIAM E. & SUANTAREE C. 15 GRANDVIEW AVE. GLEN ROCK, NJ 15 GRANDVIEW AVE.	07452 A-2	297400 226900 524300	1786290	1786290 00 1786290	430975 430974 861949	00 924341 924341	446600 446600 893200
90 26	58 X 156 2SAF-3DG .2077	2	ALI, AMY G 705 LINCOLN AVENUE GLEN ROCK, NJ 705 LINCOLN AVE.	07452 A-2	286800 451600 738400	2515729	2515729 00 2515729	606965 606965 1213930	00 1301799 1301799	628900 628900 1257800
90 27	60 X 146 1.5SF-1BIG .2011	2	LEVSHIN, SHOSHANA & BLASER, KELVIN J 709 LINCOLN AVENUE GLEN ROCK, NJ 709 LINCOLN AVE.	07452 A-2	282800 395500 678300	2310968	2310968 00 2310968	557563 557562 1115125	00 1195843 1195843	577700 577700 1155400
90 28	30 X 166 1.5SF-1BIG .1143	2	BENYAMEEN, RAMEZ R ETAL 715 LINCOLN AVENUE GLEN ROCK, NJ 715 LINCOLN AVE.	07452 A-2	287000 103000 390000	1328730	1328730 00 1328730	320580 320580 641160	00 687570 687570	332200 332200 664400
90 29	60 X 156 2SBF-2DG .2149	2	VERMA, ASHWANI & JESWANI DIVYA 719 LINCOLN AVE GLEN ROCK, NJ 719 LINCOLN AVE.	07452 A-2	284200 310400 594600	2025802	2025802 00 2025802	488762 488761 977523	00 1048279 1048279	506500 506500 1013000
90 30	62 X 137 2SAF-2DG .1950	2	LOHR, WILLIAM & JENNIFER 725 LINCOLN AVE GLEN ROCK, NJ 725 LINCOLN AVE.	07452 A-2	285300 242600 527900	1798555	1798555 00 1798555	433934 433934 867868	00 930687 930687	449600 449600 899200
91 1	75 X 160 2SAF-2DG .2755	2	BARKER, BRADLEY H & JACQUILYNE G 14 GRANDVIEW AVE GLEN ROCK, NJ 14 GRANDVIEW AVE.	07452 A-2	341200 222900 564100	1921889	1921889 00 1921889	463691 463690 927381	00 994508 994508	480500 480500 961000

8238600

28068910

00

00

28068910

13544262

14524648

14034400

Block No. Lot No. Qualification Account No.	Land Dimensions Building Description Additional Lots Acreage	Prop. Class	Owner's Name Address City State Property Location	Billing Code Zip Code	Land Improvement Exemption Net Total	2025 Property Tax Special Dist	2025 Total Tax Deduction Net Tax	Amt.Billed 2025 1st Q 2nd Q Total	2nd Half 2025 3rd Q 4th Q Total	Preliminary 2026 Tax 1st Q 2nd Q Total
91 2	75 X 160 2SAF-2DG .2755	2	ROMANO, PAUL V. & DEBRA L. 20 GRANDVIEW AVE. GLEN ROCK, NJ 20 GRANDVIEW AVE.	07452 A-2	341200 195000 536200	1826833	1826833 00 1826833	440757 440756 881513	00 945320 945320	456700 456700 913400
91 3	75 X 160 2SAF-3DG-POOL .2755	2	PAI, PRIYA 28 GRANDVIEW AVE GLEN ROCK, NJ 28 GRANDVIEW AVE.	07452 A-2	341200 275300 616500	2100416	2100416 00 2100416	506763 506763 1013526	00 1086890 1086890	525100 525100 1050200
91 4	50 X 160 1.5SF-1BGO .1837	2	LYNCH, RYAN & LISA 32 GRANDVIEW AVENUE GLEN ROCK, NJ 32 GRANDVIEW AVE.	07452 A-2	304100 198100 502200	1710995	1710995 00 1710995	412809 412808 825617	00 885378 885378	427700 427700 855400
91 5	58 X 160 2SAF-1BIG-POOL .2130	2	CARFI, GIOVANNI & MILAZZO, MICHELLE 38 GRANDVIEW AVE GLEN ROCK, NJ 38 GRANDVIEW AVE.	07452 A-2	316000 252200 568200	1935857	1935857 00 1935857	467061 467060 934121	00 1001736 1001736	484000 484000 968000
91 6	58 X 160 2SF-1BIG .2130	2	KIM, MICHAEL EUGENE ETAL 42 GRANDVIEW AVE GLEN ROCK, NJ 42 GRANDVIEW AVE	07452 A-2	316000 364700 680700	2319145	2319145 00 2319145	559536 559535 1119071	00 1200074 1200074	579800 579800 1159600
91 7	58 X 160 2SAF-2DG .2130	2	INCANTALUPO, DAVID & GENA 46 GRANDVIEW AVE GLEN ROCK, NJ 46 GRANDVIEW AVE.	07452 A-2	316000 184500 500500	1705204	1705204 00 1705204	411411 411411 822822	00 882382 882382	426300 426300 852600
91 8	50 X 160 2SASF-2DG .1837	2	WYSOCKI, STEPHEN & NINA J. 50 GRANDVIEW AVE. GLEN ROCK, NJ 50 GRANDVIEW AVE.	07452 A-2	304100 267100 571200	1946078	1946078 00 1946078	469527 469526 939053	00 1007025 1007025	486500 486500 973000
91 9	50 X 130 2SAF-2DG .1492	2	MARGEL, JESSE & REBECCA 54 GRANDVIEW AVE GLEN ROCK, NJ 54 GRANDVIEW AVE.	07452 A-2	296300 288900 585200	1993776	1993776 00 1993776	481035 481034 962069	00 1031707 1031707	498400 498400 996800
91 10	58 X 126 2SF-1BIG .1678	2	MCCUE, ROBERT & ALICE 60 GRANDVIEW AVENUE GLEN ROCK, NJ 60 GRANDVIEW AVE.	07452 A-2	302600 329900 632500	2154928	2154928 00 2154928	519916 519915 1039831	00 1115097 1115097	538700 538700 1077400
91 11	50 X 112 2SF-1AG .1286	2	FRANK, KENNETH J. & BONITA M. 154 BLVD. GLEN ROCK, NJ 154 BLVD.	07452 A-2	277700 204100 481800	1641493 v1	1641493 -25000 1616493	389790 389789 779579	00 836914 836914	404100 404100 808200
91 12	52 X 157 2SAF-2DG .1874	2	MOJICA, JORDAN & MARIA 150 BOULEVARD GLEN ROCK, NJ 150 BLVD.	07452 A-2	281200 355400 636600	2168896	2168896 00 2168896	523286 523285 1046571	00 1122325 1122325	542200 542200 1084400
91 13	78 X 128 2SF-2BGO .2292	2	LAHAV, DROR & KATZ, LIANNA 144 BOULEVARD GLEN ROCK, NJ 144 BLVD.	07452 A-2	314800 334800 649600	2213187	2213187 00 2213187	533972 533971 1067943	00 1145244 1145244	553300 553300 1106600
91 14	75 X 127 1.5SF-2AG .2187	2	WALLSTEIN, MADELINE & ANDREW 140 BOULEVARD GLEN ROCK, NJ 140 BLVD.	07452 A-2	311100 275300 586400	1997865	1997865 00 1997865	482021 482021 964042	00 1033823 1033823	499500 499500 999000
91 15	75 X 125 2SASF-1BIG .2152	2	SINHA, RAJEEV & RINKU 24 ETON PLACE GLEN ROCK, NJ 24 ETON PL.	07452 A-2	311100 416900 728000	2480296	2480296 00 2480296	598416 598416 1196832	00 1283464 1283464	620100 620100 1240200

8275600

28194969

00

25000

28169969

13592590

14577379

14084800

Block No. Lot No. Qualification Account No.	Land Dimensions Building Description Additional Lots Acreage	Prop. Class	Owner's Name Address City State Property Location	Billing Code Zip Code	Land Improvement Exemption Net Total	2025 Property Tax Special Dist	2025 Total Tax Deduction Net Tax	Amt.Billed 2025 1st Q 2nd Q Total	2nd Half 2025 3rd Q 4th Q Total	Preliminary 2026 Tax 1st Q 2nd Q Total
91 16	60 X 127 2SAF-1BGO .1749	2	GRSKOVIC, GORAN & CAITLIN 18 ETON PL GLEN ROCK, NJ 18 ETON PL.	07452 A-2	308000 171000 479000	1631953	1631953 00	393738 393738	00 844477	408000 408000
91 17	60 X 130 2SF-1BIG .1791	2	TOFFELL, PAUL R. & SHEILA I. 10 ETON PL. GLEN ROCK, NJ 10 ETON PL.	07452 A-2	308000 159300 467300	1592091	1592091 00	384121 384120	00 823850	398000 398000
91 18	55 X 133 1.5SF-1AG .1679	2	MILLER, GLENN & LINDA C 8 ETON PL GLEN ROCK, NJ 8 ETON PL.	07452 A-2	302900 195100 498000	1696686	1696686 00	409356 409356	00 877974	424200 424200
91 19	70 X 135 2SF-1BIG .2169	2	HANDLEY, PETER J & ZIZZI, CHRISTINE E 4 ETON PLACE GLEN ROCK, NJ 4 ETON PL.	07452 A-2	323300 275100 598400	2038749	2038749 00	491885 491885	00 1054979	509700 509700
91 20.01	52 X 128 1.5SB-2DG .1528	2	WU, TUO & HUANG, ERYA 40 PRINCETON PL GLEN ROCK, NJ 40 PRINCETON PL.	07452 A-2	311100 167600 478700	1630931	1630931 00	393492 393491	00 843948	407700 407700
91 20.02	25 X 189 .1085	2	DEUTCH, PETER J. & DONNA M. 1 CAMBRIDGE PL. GLEN ROCK, NJ 1 CAMBRIDGE PL.	07452 A-2	289900 390100 680000	2316760	2316760 00	558960 558960	00 1198840	579200 579200
91 21	66 X 128 1.5SB-2BGO .1939	2	LAGAMMA, RALPH & CHERYL C 36 PRINCETON PL GLEN ROCK, NJ 36 PRINCETON PL.	07452 A-2	284200 302900 587100	2000250	2000250 00	482597 482596	00 1035057	500100 500100
91 22	66 X 128 1SF-1BGO .1939	2	DUNDAS, PHILLIP JOHN ETAL 28 PRINCETON PL GLEN ROCK, NJ 28 PRINCETON PL.	07452 A-2	315800 375600 691400	2355600	2355600 00	568331 568331	00 1218938	588900 588900
91 23	66 X 128 2SF-1BIG .1939	2	LEEBER, STEPHEN & DOCKSWELL, TIANA 24 PRINCETON PL GLEN ROCK, NJ 24 PRINCETON PL.	07452 A-2	315800 233900 549700	1872828	1872828 00	451854 451853	00 969121	468200 468200
91 24	60 X 128 1.5SF-2DG .1763	2	FLESCHER, SYLVIA E & MARCYES, T.P 18 PRINCETON PL. GLEN ROCK, NJ 18 PRINCETON PL.	07452 A-2	308000 161200 469200	1598564	1598564 00	385683 385682	00 827199	399600 399600
91 25	55 X 128 2SAF-1AG .1616	2	MONAGHAN, TARA BRIDGET ETAL 14 PRINCETON PL GLEN ROCK, NJ 14 PRINCETON PL.	07452 A-2	301500 160300 461800	1573353	1573353 00	379600 379599	00 814154	393300 393300
91 26	64 X 130 2SF-2DG .1910	2	MIKE-MAYER, JR., ISTVAN 314 SPRINGBROOK CT. GRAPEVINE, TX 681 LINCOLN AVE.	76501 A-2	359800 164300 524100	1785609	1785609 00	430811 430810	00 923988	446400 446400
91 27	53 X 156 2SAF-2DG .1898	2	LAWLOR, JAMES J. & MARGARET 691 LINCOLN AVENUE GLEN ROCK, NJ 691 LINCOLN AVE.	07452 A-2	275100 195700 470800	1604016	1604016 00	386998 386997	00 830021	401000 401000
91 28	107 X 139 2SBF-3DG .3414	2	DEBOER, MICHAEL & BRENNAN, MEAGHAN 695 LINCOLN AVE GLEN ROCK, NJ 695 LINCOLN AVE.	07452 A-2	337200 224100 561300	1912349	1912349 00	461389 461388	00 989572	478100 478100

7516800

25609739

00

00

25609739

12357621

13252118

12804800

Block No. Lot No. Qualification Account No.	Land Dimensions Building Description Additional Lots Acreage	Prop. Class	Owner's Name Address City State Property Location	Billing Code Zip Code	Land Improvement Exemption Net Total	2025 Property Tax Special Dist	2025 Total Tax Deduction Net Tax	Amt.Billed 2025 1st Q 2nd Q Total	2nd Half 2025 3rd Q 4th Q Total	Preliminary 2026 Tax 1st Q 2nd Q Total
92 1	100 X 150 2.5SF-2DG .3444	2	MONUSKY, GERARD ANDREW ETAL 71 TONAWANDA ROAD GLEN ROCK, NJ 71 TONAWANDA RD.	07452 A-2	373000 397300 770300	2624412	2624412 00	633187 633186	00 1358039	656100 656100
92 2	75 X 150 2SBS-1AG .2583	2	BERMUDEZ, DANIEL A. & JOSEPHINE L. 74 FERNDAL AVE. GLEN ROCK, NJ 74 FERNDAL AVE.	07452 A-2	337300 190100 527400	1796852	1796852 00	433523 433523	00 929806	449200 449200
92 3	75 X 150 1SB-2AG .2583	2	PARK, CHRISTOPHER I & EUNICE A 82 FERNDAL AVENUE GLEN ROCK, NJ 82 FERNDAL AVE.	07452 A-2	337300 190200 527500	1797193	1797193 00	433605 433605	00 929983	449300 449300
92 4	70 X 150 2SBF-2DG .2410	2	DEL RE, STEPHEN R. & LINDA M. 88 FERNDAL RD. GLEN ROCK, NJ 88 FERNDAL AVE.	07452 A-2	330100 278100 608200	2072137	2072137 00	499941 499940	00 1072256	518000 518000
92 5.01	69 X 196 2SAF-2DG .3105	2	DESTEFANO, TODD A & KAREN 880 MAPLE AVE GLEN ROCK, NJ 880 S. MAPLE AVE.	07452 A-2	257700 301100 558800	1903832	1903832 00	459334 459333	00 985165	476000 476000
92 5.02	74 X 183 .3109	2	SAXENA, VISHAL & SINGH, ABHIPSITA 888 S MAPLE AVE GLEN ROCK, NJ 888 S. MAPLE AVE.	07452 A-2	264500 530800 795300	2709587	2709587 00	653737 653736	00 1402114	677400 677400
92 6	96 X 150 1.5SF-1BIG .3306	2	DINO, PHILLIP & DELANEY, KAREN 41 CUMBERLAND RD. GLEN ROCK, NJ 41 CUMBERLAND RD.	07452 A-2	288100 146100 434200	1479319	1479319 00	356913 356912	00 765494	369800 369800
92 7	65 X 150 2SF-2DG .2238	2	HE, XIN & GAO, XIAOFEI 35 CUMBERLAND ROAD GLEN ROCK, NJ 35 CUMBERLAND RD.	07452 A-2	323000 305700 628700	2141981	2141981 00	516792 516791	00 1108398	535500 535500
92 8	70 X 150 2SAF-1DG .2410	2	ALVINO, VINCENT A. & MAURA J. 29 CUMBERLAND RD. GLEN ROCK, NJ 29 CUMBERLAND RD.	07452 A-2	330100 252700 582800	1985600	1985600 00	479062 479061	00 1027477	496400 496400
92 9	70 X 150 2SAF-2DG .2410	2	BAUMBACH, EDWARD R & KELLEEN M 25 CUMBERLAND ROAD GLEN ROCK, NJ 25 CUMBERLAND RD.	07452 A-2	330100 292500 622600	2121198	2121198 00	511778 511777	00 1097643	530300 530300
92 10	70 X 150 2SAF-2DG .2410	2	CASEY, SEAN & JENNIFER 19 CUMBERLAND RD GLEN ROCK, NJ 19 CUMBERLAND RD.	07452 A-2	330100 428300 758400	2583869	2583869 00	623405 623405	00 1337059	646000 646000
92 11	70 X 150 2SAF-2DG .2410	2	TRUJILLO, MARY K & CONOR L 15 CUMBERLAND RD GLEN ROCK, NJ 15 CUMBERLAND RD.	07452 A-2	330100 566000 896100	3053013	3053013 00	692289 692288	00 1668436	763300 763300
92 12	70 X 150 2SAF-2DG .2410	2	KELLY, WILLIAM HIGGINSON ETAL 9 CUMBERLAND RD GLEN ROCK, NJ 9 CUMBERLAND RD.	07452 A-2	330100 371400 701500	2390011	2390011 00	576633 576633	00 1236745	597500 597500
92 13	70 X 150 2SABF-2DG .2410	2	KAFAFIAN, DANIEL & KIMBERLY 57 TONAWANDA ROAD GLEN ROCK, NJ 57 TONAWANDA RD.	07452 A-2	330100 269900 600000	2044200	2044200 00	493200 493200	00 1057800	511100 511100

9011800

30703204

00

00

30703204

14726789

15976415

15351800



Block No. Lot No. Qualification Account No.	Land Dimensions Building Description Additional Lots Acreage	Prop. Class	Owner's Name Address City State Property Location	Billing Code Zip Code	Land Improvement Exemption Net Total	2025 Property Tax Special Dist	2025 Total Tax Deduction Net Tax	Amt.Billed 2025 1st Q 2nd Q Total	2nd Half 2025 3rd Q 4th Q Total	Preliminary 2026 Tax 1st Q 2nd Q Total
93 1	80 X 150 2SAF-2DG .2755	2	KAROLE, THOMAS & KATHERINE 45 TONAWANDA RD GLEN ROCK, NJ 45 TONAWANDA RD.	07452 A-2	344400 251300 595700	2029550	2029550 00 2029550	489666 489665 979331	00 1050219 1050219	507400 507400 1014800
93 2	70 X 150 2SSF-1DG .2410	2	JENKINS, WALTER J. & LENORA 10 CUMBERLAND RD. GLEN ROCK, NJ 10 CUMBERLAND RD.	07452 A-2	330100 294200 624300	2126990	2126990 -25000 2101990	506925 506924 1013849	00 1088141 1088141	525500 525500 1051000
93 3	70 X 150 2SF-2DG .2410	2	BELASCO, STEPHANIE R 16 CUMBERLAND RD GLEN ROCK, NJ 16 CUMBERLAND RD.	07452 A-2	330100 266800 596900	2033638	2033638 00 2033638	490652 490652 981304	00 1052334 1052334	508400 508400 1016800
93 4	70 X 150 2SS-2DG .2410	2	SPERLING, SUSAN R 20 ABERDEEN PL GLEN ROCK, NJ 20 ABERDEEN PL.	07452 A-2	330100 245900 576000	1962432	1962432 00 1962432	473472 473472 946944	00 1015488 1015488	490600 490600 981200
93 5	70 X 150 2SBF-2DG .2410	2	SHLAHET, ADAM DAVID ETAL 21 ROXBURY PL GLEN ROCK, NJ 21 ROXBURY PL.	07452 A-2	330100 250000 580100	1976401	1976401 00 1976401	476843 476842 953685	00 1022716 1022716	494100 494100 988200
93 6	70 X 150 2SAF-2DG .2410	2	SHIELDS JR (ETAL), ALFRED L 15 ROXBURY PL GLEN ROCK, NJ 15 ROXBURY PL.	07452 A-2	330100 247000 577100	1966180	1966180 00 1966180	474377 474376 948753	00 1017427 1017427	491500 491500 983000
93 7	70 X 150 1.5SF-3DG .2410	2	LAPPIN, BRIAN D & MELISSA A 9 ROXBURY PLACE GLEN ROCK, NJ 9 ROXBURY PL.	07452 A-2	330100 292900 623000	2122561	2122561 00 2122561	512106 512106 1024212	00 1098349 1098349	530600 530600 1061200
93 8	80 X 150 2SABF-2DG .2755	2	MILLER, AARON MICHAEL & KARA S 29 TONAWANDA RD GLEN ROCK, NJ 29 TONAWANDA RD.	07452 A-2	344400 304700 649100	2211484	2211484 00 2211484	533561 533560 1067121	00 1144363 1144363	552900 552900 1105800
94 1	80 X 130 2SAF-2DG .2388	2	HISKEY, ROBERT ANDREW ETAL 15 TONAWANDA RD GLEN ROCK, NJ 15 TONAWANDA RD.	07452 A-2	336100 292800 628900	2142662	2142662 00 2142662	516956 516956 1033912	00 1108750 1108750	535700 535700 1071400
94 2	70 X 139 2SAF-2DG .2234	2	KELLY, THOMAS R & JEEYOUNG 10 ROXBURY PL GLEN ROCK, NJ 10 ROXBURY PL.	07452 A-2	324600 417600 742200	2528675	2528675 00 2528675	610089 610088 1220177	00 1308498 1308498	632200 632200 1264400
94 3	70 X 147 2SASF-1DG .2362	2	KVAM, ANDREW & REBECCA 16 ROXBURY PL GLEN ROCK, NJ 16 ROXBURY PL.	07452 A-2	328300 272000 600300	2045222	2045222 00 2045222	493447 493446 986893	00 1058329 1058329	511300 511300 1022600
94 4	70 X 154 2SAF-2DG .2475	2	KOTAK, SAMEER 20 ROXBURY PL GLEN ROCK, NJ 20 ROXBURY PL.	07452 A-2 10	330100 323500 653600	2226815	2226815 00 2226815	537260 537259 1074519	00 1152296 1152296	556700 556700 1113400
94 5	70 X 161 2SASF-2DG .2587	2	O'ROURKE, LAWRENCE & JANE 26 ROXBURY PL. GLEN ROCK, NJ 26 ROXBURY PL.	07452 A-2	333700 377800 711500	2424081	2424081 00 2424081	584853 584853 1169706	00 1254375 1254375	606000 606000 1212000
94 6	85 X 165 1.5SF-2AG .3220	2	KELLY, PETER J. & LUCY M. 34 ROXBURY PLACE GLEN ROCK, NJ 34 ROXBURY PL.	07452 A-2	358200 244900 603100	2054762	2054762 00 2054762	495749 495748 991497	00 1063265 1063265	513700 513700 1027400

8761800

29851453

00

25000

29826453

14391903

15434550

14913200

Block No. Lot No. Qualification Account No.	Land Dimensions Building Description Additional Lots Acreage	Prop. Class	Owner's Name Address City State Property Location	Billing Code Zip Code	Land Improvement Exemption Net Total	2025 Property Tax Special Dist	2025 Total Tax Deduction Net Tax	Amt.Billed 2025 1st Q 2nd Q Total	2nd Half 2025 3rd Q 4th Q Total	Preliminary 2026 Tax 1st Q 2nd Q Total
94 7	66 X 123 2SF-2DG .1864	2	LAWLOR, EMILY 40 ROXBURY PL GLEN ROCK, NJ 40 ROXBURY PL.	07452 A-2	315400 215700 531100	1809458	1809458 00	436565 436564 873129	00 936329 936329	452400 452400 904800
94 8	65 X 123 2SAS-2DG .1835	2	KAUFMANN, ROBERT W. & FRANCES G. 46 ROXBURY PL. GLEN ROCK, NJ 46 ROXBURY PL.	07452 A-2	312800 265000 577800	1968565	1968565 00	474952 474951 949903	00 1018662 1018662	492100 492100 984200
94 9	65 X 122 2SF-2DG .1820	2	CATANESE, JOSEPH & NINA 50 ROXBURY PL GLEN ROCK, NJ 50 ROXBURY PL.	07452 A-2	312800 256800 569600	1940627	1940627 00	468212 468211 936423	00 1004204 1004204	485200 485200 970400
94 10	70 X 122 2SF-2DG .1961	2	56 ROXBURY PL LLC 56 ROXBURY PL GLEN ROCK, NJ 56 ROXBURY PL.	07452 A-2	319200 253700 572900	1951870	1951870 00	470924 470924 941848	00 1010022 1010022	488000 488000 976000
94 11	90 X 264 DEMO'D 5/08 .5455	2	CASSIDY, PETER J & KATHLEEN M 80 BRADFORD STREET GLEN ROCK, NJ 80 BRADFORD ST.	07452 A-2	374600 925400 1300000	4429100	4429100 00	1068600 1068600 2137200	00 2291900 2291900	1107300 1107300 2214600
94 12	60 X 261 1.5SF-3DG .3595	2	PASSAGLIA, JOHN & CRESSIDA 76 BRADFORD ST GLEN ROCK, NJ 76 BRADFORD ST.	07452 A-2	327500 753400 1080900	3682626	3682626 00	888500 888500 1777000	00 1905626 1905626	920700 920700 1841400
94 13	80 X 175 2SAF-2AG .3214	2	NORTON, KEVIN P. & KAREN L. M. 31 BIRCHWOOD RD. GLEN ROCK, NJ 31 BIRCHWOOD RD.	07452 A-2	351700 419500 771200	2627478	2627478 00	633927 633926 1267853	00 1359625 1359625	656900 656900 1313800
94 14	80 X 175 2SAF-2DG .3214	2	SWEENEY, JOHN & SULLIVAN, DEIRDRE 39 BIRCHWOOD RD. GLEN ROCK, NJ 39 BIRCHWOOD RD.	07452 A-2	351700 248200 599900	2043859	2043859 00	493118 493118 986236	00 1057623 1057623	511000 511000 1022000
94 15	80 X 175 2SASF-2DG .3214	2	HARE, SEAN THOMAS & LYNETTE CELINE 45 BIRCHWOOD RD GLEN ROCK, NJ 45 BIRCHWOOD RD.	07452 A-2	351700 259000 610700	2080655	2080655 00	501996 501995 1003991	00 1076664 1076664	520200 520200 1040400
94 16	37 X 263 2SAF-2DG .2234	2	QUINN, MARGARET 51 BIRCHWOOD RD. GLEN ROCK, NJ 51 BIRCHWOOD RD.	07452 A-2	325200 267700 592900	2020010	2020010 00	487364 487364 974728	00 1045282 1045282	505000 505000 1010000
94 17	60 X 250 2SASF-1DG .3444	2	DWYER, THOMAS & LESLIE 55 BIRCHWOOD RD GLEN ROCK, NJ 55 BIRCHWOOD RD.	07452 A-2	327500 221100 548600	1869080	1869080 00	450950 450949 901899	00 967181 967181	467300 467300 934600
94 18	120 X 213 2SASF-2DG-POOL .5868	2	MULKEEN, RYAN & ANDERSON, KRISTEN 61 BIRCHWOOD RD GLEN ROCK, NJ 61 BIRCHWOOD RD.	07452 A-2	420300 694400 1114700	3797783	3797783 00	916284 916283 1832567	00 1965216 1965216	949400 949400 1898800
94 19	90 X 166 2SAF-2DG .3430	2	HORWITZ, BRIAN S & GRETCHEN D 71 BIRCHWOOD ROAD GLEN ROCK, NJ 71 BIRCHWOOD RD.	07452 A-2	364600 196000 560600	1909964	1909964 00	460814 460813 921627	00 988337 988337	477500 477500 955000
94 20	100 X 132 2SSF-2DG .3030	2	LIPSON, MARK E & CHRISTINE B 75 BIRCHWOOD RD GLEN ROCK, NJ 75 BIRCHWOOD RD.	07452 A-2	362600 374100 736700	2509937	2509937 00	605568 605567 1211135	00 1298802 1298802	627500 627500 1255000

10167600

34641012

00

00

34641012

16715539

17925473

17321000

